

TELEVISION & CABLE

# Factbook 2012

STATIONS VOLUME 1

The Authoritative Reference for the Television, Cable and Electronics Industries

NO LONGER THE PROPERTY OF  
THE ST. LOUIS PUBLIC LIBRARY





# ADVANCED TV Factbook

Television & cable factbook.  
Television Digest Inc.  
V. 80 NO. 1 2012 STATIONS

CI STACKS

384.5  
TELEVISION



\* 32956 72303

Continuous

Fully Searchable

Now you can  
on your desktop


Your subscription  
online will provide  
1 million desktop  
the databases  
to ensure your  
current industry

The user-friendly  
you to perform

searches—no  
number of ways  
needs. The search  
and flexible, and  
hours of cumbersome

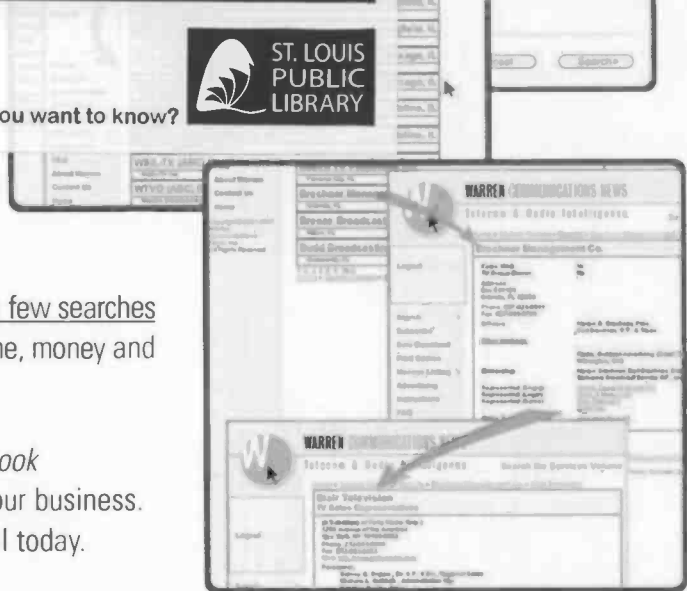

You'll recover your subscription cost after just a few searches and continue to save enormous amounts of time, money and effort with every search.

See for yourself why the *Advanced TV Factbook* online is an indispensable tool for you and your business. Sign up for your **no-risk, no obligation** trial today.



What do you want to know?

tantly



**Take a FREE 7-day trial at**  
**[www.warren-news.com/factbookonline.htm](http://www.warren-news.com/factbookonline.htm)**

You have **nothing to lose** and **lots of time and money to save.**



# TELEVISION & CABLE FACTBOOK VOLUME 80

Albert Warren  
Editor & Publisher 1961-2006

Paul L. Warren, Chairman & Publisher  
Daniel Y. Warren, President & Editor

## EDITORIAL & BUSINESS HEADQUARTERS

2115 Ward Court, N.W., Washington, D.C.  
20037

Phones: 202-872-9200; 800-771-9202

Fax: 202-318-8350

E-mail: [info@warren-news.com](mailto:info@warren-news.com)

Web site: <http://www.warren-news.com>

## Editorial-Factbook/Directories

Michael C. Taliaferro, Managing Editor &  
Assistant Publisher—Directories

Gaye Nail Lins, Associate Managing Editor

Kari Danner, Senior Editor & Editorial Supervisor

Colleen M. Crosby, Senior Editor & Editorial  
Supervisor

Robert T. Dwyer, Senior Research Editor

Marla Shephard, Senior Editor

## Advertising -- Factbook/Directories

Richard Nordin, Director of Advertising

Phone: 703-819-7976

Fax: 202-478-5135

## Editorial-News

R. Michael Feazel, Executive & Managing Editor

Howard Buskirk, Senior Editor

Dinesh Kumar, Senior Editor

Jonathan Make, Senior Editor

Bill Myers, Associate Editor

Adam Bender, Assistant Editor

Yu-Ting Wang, Assistant Editor

Tim Warren, Assistant Editor  
Kamala Lane, Assistant Editor  
Bryce Baschik, Assistant Editor  
Louis Trager, Consulting News Editor  
Josh Wein, West Coast Correspondent  
Dugie Standeford, European Correspondent  
Scott Billquist, Geneva Correspondent  
Greg Piper, Seattle Correspondent

## Business

Brig Easley, Exec. Vice President & Controller

Deborah Jacobs, Information Systems Manager

Gregory E. Jones, Database/Network Manager

Gina Storr, Director of Sales & Marketing

Support

Annette Munroe, Assistant Director, Sales &

Marketing Support

Susan Seiler, Content Compliance Specialist

Katrina McCray, Senior Sales & Marketing

Support Specialist

Loraine Taylor, Sales & Marketing Support

Assistant

Gregory Robinson, Sales & Marketing Support

Assistant

## Sales

William R. Benton, Sales Director

Agnes Mannarelli, National Accounts Manager

Jim Sharp, Account Manager

Brooke Mowry, Account Manager

Norlie Lin, Account Manager

## NEW YORK BUREAU

276 Fifth Avenue, Suite 1002, New York, N.Y.

10001

Phone: 212-686-5410

Fax: 212-889-5097

## Editorial

Paul Gluckman, Bureau Chief

Mark Seavy, Senior Editor

Jeff Berman, Senior Editor

Rebecca Day, Senior Editor

Razia Mahadeo, Editorial Assistant

Barry Fox, Contributing Editor

## Publications & Services of Warren Communications News

**TELEVISION & CABLE FACTBOOK: ONLINE**

**CABLE & STATION COVERAGE ATLAS ON  
CD-ROM**

Published Annually

**COMMUNICATIONS DAILY**

**CONSUMER ELECTRONICS DAILY**

**GREEN ELECTRONICS DAILY**

**PUBLIC BROADCASTING REPORT**

Published Biweekly

**SATELLITE WEEK**

**TELECOM A.M.**

Daily News Service

**WARREN'S WASHINGTON INTERNET DAILY**

**WASHINGTON TELECOM NEWSWIRE**

Copyright © 2012 by Warren Communications News.

All Rights Reserved

ISBN: 1-57696-064-1

ISSN: 0732-8648

# Index to Sections Television & Cable Factbook No. 80

## TV STATIONS VOLUME

### Section A

Call Letters of U.S. Television Stations . . . . .	A-9
Construction Permits and Applications Pending for U.S. Television Stations . . . . .	A-1563
Ownership of U.S. Commercial Television Stations . . . . .	A-1566
Television Market Rankings (Nielsen) . . . . .	A-1
Television Stations, Commercial . . . . .	A-20
Television Stations, Public/Educational . . . . .	A-1491

### Section B

Low Power Television/Translator Stations . . . . .	B-1
Low Power Television/Translator Station Ownership . . . . .	B-200

### Section C – Charts

Affiliations by Market . . . . .	C-5
Nielsen Geographic Regions Summary . . . . .	C-9
Nielsen TV Household Estimates ranked by DMA . . . . .	C-10
Nielsen TV Households by States and Counties . . . . .	C-12
Parent/Satellite Stations . . . . .	C-3
Television Stations On Air . . . . .	C-1

## CABLE SYSTEMS VOLUME

### Section D

Call Letters of U.S. Television Stations . . . . .	D-1
Cable Systems . . . . .	D-11
Cable Community Index . . . . .	(Back of Cable Volume 2)
Cable Owners . . . . .	D-1479

### Section E

Brokerage & Financing Services . . . . .	E-117
Management & Technical Consulting Services . . . . .	E-124
Pay TV & Satellite Services . . . . .	E-1
Program Sources & Services . . . . .	E-91

### Section F – Charts

Abbreviations . . . . .	F-11
Cable Penetration State by State . . . . .	F-2
Cable System Totals by State . . . . .	F-10
Estimated Growth of the Cable Industry . . . . .	F-1
Glossary of Cable Terms . . . . .	F-16
Largest U.S. Cable Systems . . . . .	F-3
Nielsen Cable TV Household Estimates Alphabetical by DMA . . . . .	F-7
Nielsen Cable TV Household Estimates by State . . . . .	F-9



ADVANCED

# TVFactbook

TELCO/IPTV • CABLE TV • TV STATIONS

*Subscription  
pays for itself  
in just a few  
searches*

Now you can access the entire contents of the Television & Cable Factbook instantly on your desktop or any Internet connection.

Your subscription to the *Advanced TV Factbook* online will provide you with access to over 1 million detailed records. Best of all, the database is continuously updated to ensure you always have the most current industry intelligence.

*Save enormous  
amounts of time,  
effort & money*

The user-friendly query interface allows you to perform fully customized data searches—so you can retrieve data in a number of ways, tailored to your precise needs. The search options are extensive and flexible, and will save you hours and hours of cumbersome research time.

You'll recover your subscription cost after just a few searches and continue to save enormous amounts of time, money and effort with every search.

*See for yourself—  
take a risk free  
7-day trial*

**Take a FREE 7-day trial —  
See for yourself why the *Advanced TV Factbook*  
online is referred to as “an invaluable reference tool.”**

Sign up at [www.warren-news.com/factbookonline.htm](http://www.warren-news.com/factbookonline.htm)  
You have **nothing to lose** and lots of time and money to save.

**Continuously Updated • Easy Internet Access • Fully Searchable**



ADVANCED

# TV Factbook

TELCO/IPTV • CABLE TV • TV STATIONS

**Continuously Updated • Easy Internet Access • Fully Searchable**


Now you can access the entire contents of the Television & Cable Factbook instantly on your desktop or any Internet connection.

Your subscription to the *Advanced TV Factbook* online will provide you with access to over 1 million detailed records. Best of all, the database is continuously updated to ensure you always have the most current industry intelligence.

The user-friendly query interface allows you to perform fully customized data searches—so you can retrieve data in a number of ways, tailored to your precise needs. The search options are extensive and flexible, and will save you hours and hours of cumbersome research time.

You'll recover your subscription cost after just a few searches and continue to save enormous amounts of time, money and effort with every search.

See for yourself why the *Advanced TV Factbook* online is an indispensable tool for you and your business. Sign up for your **no-risk, no obligation** trial today.



**Take a FREE 7-day trial at**  
**[www.warren-news.com/factbookonline.htm](http://www.warren-news.com/factbookonline.htm)**

You have **nothing to lose** and **lots of time and money to save.**

# Index to Contents

## Television & Cable Factbook No. 80

### A

.2 Network . . . . .	E-27
@Max . . . . .	E-10
@Radical Media Inc. . . . .	E-93
10 News 2 . . . . .	E-78
10 News Channel . . . . .	E-77
101 Network . . . . .	E-60
180 Connect Inc. . . . .	E-131
1-World LLC . . . . .	E-108
24/7 News Channel . . . . .	E-83
29 HD Network . . . . .	E-83
2M Maroc . . . . .	E-83
3 Angels Broadcasting Network . . . . .	E-78
3net . . . . .	E-78
5 News . . . . .	E-32
5StarMax . . . . .	E-32
6 News . . . . .	E-70
62nd Street Productions . . . . .	E-111
89 Edit . . . . .	E-100
A Taste of Spice . . . . .	E-5
A&E . . . . .	E-5
A&E HD . . . . .	E-6
Aapka Colors . . . . .	E-6
AARP TV . . . . .	E-6
Abbreviations . . . . .	F-11
ABC Family Channel . . . . .	E-6
ABC Family HD . . . . .	E-6
ABC News Now . . . . .	E-6
ABC News . . . . .	E-91
ABC Studios . . . . .	E-91
ABI Research . . . . .	E-124
Aboriginal Peoples Television Network . . . . .	E-6
David Abraham & Co. LLC . . . . .	E-117
Abu Dhabi Sport . . . . .	E-6
Accenthealth . . . . .	E-91
Accent Media . . . . .	E-91
ACCESS The Education Station . . . . .	E-6
Access Television Network . . . . .	E-91
AccuWeather Inc. . . . .	E-91
Action 36 Cable 6 . . . . .	E-6
ActionMax . . . . .	E-6
Adjoined Consulting . . . . .	E-124
Adrenaline Nation TV (ANTV) . . . . .	E-6
Adult Swim . . . . .	E-7
Adventist Television Network . . . . .	E-7
Advertising Television . . . . .	E-7
Africa Channel . . . . .	E-7
Africa Channel HD . . . . .	E-7
African TV Network (ATVN) . . . . .	E-7
Africast TV . . . . .	E-7
Africast TV Online . . . . .	E-7
Agency for Instructional Technology . . . . .	E-91
Aircraft Music Library . . . . .	E-91
A-J Contracting Co. Inc. . . . .	E-124
Ajilon Communications . . . . .	E-124
The Aker Partners Inc. . . . .	E-124

Al Forat . . . . .	E-7
Al-Iraqiya . . . . .	E-7
Al Jazeera English . . . . .	E-7
Al Karma TV . . . . .	E-7
Al Maghribia . . . . .	E-7
Alden Films & Films Of The Nations . . . . .	E-91
Allegro Productions Inc. . . . .	E-91
Alliance for Christian Media . . . . .	E-91
Allied Capital Corp. . . . .	E-117
Allied Vaughn . . . . .	E-91
Allison Payment Systems LLC . . . . .	E-124
All Mobile Video . . . . .	E-91
All TV Connect Inc. . . . .	E-124
All TV Connect . . . . .	E-124
Almavision . . . . .	E-7
Aloha Films Group Inc. . . . .	E-91
Alpha Mom TV . . . . .	E-7
Alta Communications . . . . .	E-117
Alterna TV . . . . .	E-7
Altitude Sports & Entertainment . . . . .	E-7
Amazon Inc. . . . .	E-91
AMC . . . . .	E-7
AMC HD . . . . .	E-8
AMC Production . . . . .	E-91
Amdocs, Broadband Cable & Satellite Division . . . . .	E-124
America Channel . . . . .	E-8
American National Network . . . . .	E-8
America One Television . . . . .	E-8
America TeVe . . . . .	E-92
American Desi . . . . .	E-8
American Indian TV . . . . .	E-8
American Legal Network . . . . .	E-8
AmericanLife TV Network . . . . .	E-8
American Life TV On Demand . . . . .	E-8
American Movie Classics . . . . .	E-8
American Network . . . . .	E-8
American News Network . . . . .	E-8
American European Consulting Co. Inc. . . . .	E-124
American Jewish Committee . . . . .	E-92
AmericanLife TV Network HD . . . . .	E-8
American Religious Town Hall Meeting Inc. . . . .	E-92
America's Store . . . . .	E-8
America's Leading Indies Network (ALIN-TV) . . . . .	E-92
AMIT . . . . .	E-92
Amp TV . . . . .	E-8
Amrita TV . . . . .	E-8
ANA Television Network . . . . .	E-8
Anchor Pacific Corp. . . . .	E-124
Angel One . . . . .	E-9
Angel Two . . . . .	E-9
Anhui Satellite TV . . . . .	E-9
Anhui TV . . . . .	E-9
Anhui TV International . . . . .	E-9
Animal Planet . . . . .	E-9
Animal Planet HD . . . . .	E-9
Animation People Ltd. . . . .	E-92
Anime Network . . . . .	E-9



Annenberg Channel . . . . . E-9  
 Another Country . . . . . E-92  
 Antena 3 . . . . . E-9  
 Antenna Satellite TV/USA . . . . . E-9  
 Antenna TV . . . . . E-9  
 AP All News Channel . . . . . E-9  
 AP All News Radio . . . . . E-9  
 APA International Film Distributors Inc. . . . . E-92  
 Applications Pending for U.S. Television Stations . . . . . A-1563  
 AP Television News . . . . . E-92  
 Aptinet Inc. . . . . E-92  
 Aquarius Health Care Media . . . . . E-92  
 Arabic Channel . . . . . E-9  
 Archdiocese of Baltimore . . . . . E-92  
 ARENAS . . . . . E-92  
 Ariana Afghanistan Media . . . . . E-9  
 Ariana TV . . . . . E-9  
 Arizona News Channel . . . . . E-9  
 ARCTEK Satellite Productions . . . . . E-92  
 Armenian Public Channel . . . . . E-10  
 Armenian Russian Television Network (ARTN) . . . . . E-10  
 Armenian Film Foundation . . . . . E-92  
 Army & Air Force Hometown News Service . . . . . E-92  
 ArrowDisc . . . . . E-92  
 ART America . . . . . E-10  
 Artbeats Software Inc. . . . . E-92  
 ASC Flix . . . . . E-10  
 ASC Xtra . . . . . E-10  
 Ascent Media Group . . . . . E-92, E-124  
 Asia Travel TV . . . . . E-10  
 Asian Television Network . . . . . E-10  
 Asian Television Network International . . . . . E-10  
 Asianet USA . . . . . E-10  
 Asianet News . . . . . E-10  
 Asianet Plus . . . . . E-10  
 Associated Press Broadcast . . . . . E-92  
 Associated Television International . . . . . E-92  
 AssyriaSat . . . . . E-10  
 Atlanta Interfaith Broadcasters . . . . . E-10  
 ATV . . . . . E-10  
 ATV Broadcast LLC . . . . . E-124  
 Auction HD . . . . . E-10  
 Auction TV . . . . . E-10  
 Audience Network . . . . . E-10  
 Audience Research & Development LLC . . . . . E-124  
 AUS Consultants . . . . . E-117  
 The Austin Co. . . . . E-124  
 Avenue . . . . . E-93  
 aWoundedKnee Independent Films . . . . . E-93  
 AXA Financial Inc. . . . . E-117  
 Axyz . . . . . E-93  
 AYM Sports . . . . . E-10  
 AZ TV . . . . . E-10  
 AZCAR Technologies Inc. . . . . E-124  
 Azteca America . . . . . E-10

**B**

B-Mania . . . . . E-10  
 BabyFirstTV . . . . . E-10  
 Backchannelmedia Inc. . . . . E-124  
 Baker Scott & Co. . . . . E-125  
 Balboa Capital . . . . . E-117  
 Bandamax . . . . . E-11  
 Bandelier EFX . . . . . E-93  
 Bank of America . . . . . E-117  
 BNY Mellon, Media & Technology Division . . . . . E-117  
 Barbary Post . . . . . E-93  
 Barca TV . . . . . E-11  
 Barclays Capital . . . . . E-117  
 Barger Broadcast Brokerage Ltd. . . . . E-117  
 Barker . . . . . E-11  
 Barker Capital LLC . . . . . E-117  
 Baron Services Inc. . . . . E-93  
 Bass Group . . . . . E-93  
 Batjac Productions Inc. . . . . E-93  
 Bavaria Film GmbH . . . . . E-93  
 Bay News 9 . . . . . E-11  
 Bay News 9 Espanol . . . . . E-11  
 BBC America . . . . . E-11  
 BBC America On Demand . . . . . E-11  
 BBC Arabic . . . . . E-11  
 BBC Canada . . . . . E-11  
 BBC HD . . . . . E-11  
 BBC World News . . . . . E-11  
 BBC Worldwide Ltd. . . . . E-93  
 BeachTV . . . . . E-11  
 Beast . . . . . E-93  
 Beauty and Fashion Channel . . . . . E-11  
 Beauty TV . . . . . E-11  
 Beijing TV . . . . . E-11  
 Dave Bell Associates Inc. . . . . E-93  
 BEN Television . . . . . E-11  
 Berkeley Studio . . . . . E-93  
 Berks County News 5 . . . . . E-11  
 Berwyn Editorial Inc. . . . . E-93  
 Best Film & Video Corp. . . . . E-93  
 BET Action Pay-Per-View . . . . . E-11  
 BET Gospel . . . . . E-11  
 BET J . . . . . E-11  
 BET Networks . . . . . E-11  
 BETSoundz . . . . . E-12  
 Better Life Media . . . . . E-12  
 BIA Capital Strategies LLC . . . . . E-117  
 BIA Dataworld . . . . . E-125  
 BIA Digital Partnership LP . . . . . E-118  
 The BIA Kelsey Group . . . . . E-118, E-125  
 Big Idea Inc. . . . . E-93  
 Big Sky Edit . . . . . E-93  
 Bijou Enterprises . . . . . E-93  
 Bikini Edit . . . . . E-93  
 Bio HD . . . . . E-12  
 Bio . . . . . E-12  
 Bionic Media . . . . . E-94  
 BitCentral . . . . . E-125  
 BKN International AG . . . . . E-94  
 Black Broadcasting Network . . . . . E-12  
 Black Family Channel . . . . . E-12  
 Black Television News Channel . . . . . E-12  
 Blackbelt TV . . . . . E-12  
 Blackbum & Co. Inc. . . . . E-118  
 Blackmagic Design USA . . . . . E-94  
 BlackStone Stock Footage . . . . . E-94



Blast Digital	E-94
Blinkx Broadband TV	E-12
Bloomberg News Radio	E-12
Bloomberg Television	E-12
Bloomberg Television HD	E-13
Blue Highway	E-94
BlueHighways TV	E-13
BlueRock	E-94
BMG Music Publishing Worldwide	E-94
BMO Capital Markets, Media & Communications Group	E-118
BN Bosnia	E-13
BOB: Brief Original Broadcasts	E-13
Boerner Communications Inc.	E-125
Bollywood Hits On Demand	E-13
Bollywood On Demand	E-13
Bond & Pecaro Inc.	E-118, E-125
BOND Edit	E-94
Bonded Services	E-94
Bonneville International	E-94
Book Television	E-13
Book TV	E-13
Boomerang	E-13
Boomerang en Espanol	E-13
Boosey & Hawkes Music Publishers Ltd.	E-94
Booth Research Services Inc.	E-125
Booz, Allen & Hamilton Inc.	E-125
Bortz Media & Sports Group	E-125
Bosco Productions	E-94
BosTel	E-13
Boston Kids & Family	E-13
Boston Catholic Television	E-13
Boston Ventures Management Inc.	E-118
Bounce TV	E-13
Bowman Valuation Services LLC	E-118
Box	E-13
BoxTV: The Boxing Channel	E-13
Frank Boyle & Co. LLC	E-118
Bravesvision	E-13
Bravo	E-13
Bravo HD	E-14
Bravo!	E-14
Bray Studios Inc.	E-94
Brean Murray, Carret & Co. LLC	E-118
Breathe Editing Inc.	E-94
Bridal Channel	E-14
Bridges TV	E-14
Bright House Sports Network	E-14
Fred Briskin Associates	E-94
Brix Networks	E-125
BroadbandCareers.com	E-125
Broadcast Media Group Inc.	E-94
Broadcast Music Inc. (BMI)	E-94
Broadcast News Ltd.	E-95
Broadcast Services Inc.	E-125
BroadView Software Inc.	E-125
Broadway Television Network	E-14
Broadway Video Entertainment	E-95
Brokerage & Financing Services	E-117
Stuart N. Brotman Communications	E-125
BTN	E-14
BTN HD	E-14
Buena Vista Home Entertainment	E-95
Buena Vista International	E-95
Buena Vista Television	E-95
Bug Editorial Inc.	E-95
Bulkey Capital LP	E-118
Bunim-Murray Productions	E-95



Get the industry standard FREE —

For a no-obligation trial call 800-771-9202 or visit [www.warren-news.com](http://www.warren-news.com)

Burrud Productions Inc.	E-95
Businessvision	E-14
Buy the Farm LLC	E-95
Buzzco Associates Inc.	E-95
BYU Television	E-14

**C**

Cable Audit Associates Inc.	E-125
Cable Community Index	(Back of Cable Volume 2)
Cable Films/i2bs Online World	E-95
Cable in the Classroom	E-14
Cable Partners	E-125
Cable Penetration State by State chart	F-2
Cable Public Affairs Channel	E-14
Cable System Services	E-125
Cable System Survey Co.	E-125
Cable System Totals by State chart	F-10
Cable Systems Ownership	D-1479
Cable TV Network of New Jersey	E-14
<b>Cable Systems</b>	D-13
Cable Community Index	(Back of Cable Volume 2)
Alabama	D-15
Alaska	D-52
Arizona	D-60
Arkansas	D-74
California	D-114
Colorado	D-163
Connecticut	D-190
Delaware	D-200
District of Columbia	D-202
Florida	D-204
Georgia	D-245
Hawaii	D-296
Idaho	D-299
Illinois	D-308
Indiana	D-376
Iowa	D-409
Kansas	D-463
Kentucky	D-508
Louisiana	D-548
Maine	D-574
Maryland	D-585
Massachusetts	D-596
Michigan	D-606
Minnesota	D-660
Mississippi	D-716
Missouri	D-741
Montana	D-787
Nebraska	D-807
Nevada	D-843
New Hampshire	D-852
New Jersey	D-858
New Mexico	D-874
New York	D-889
North Carolina	D-919
North Dakota	D-951
Ohio	D-966

## Index to Contents

Oklahoma . . . . .	D-1020	Catholic Communication Campaign . . . . .	E-96
Oregon . . . . .	D-1067	CB Television Michoacan . . . . .	E-16
Pennsylvania . . . . .	D-1086	CBC Radio . . . . .	E-16
Puerto Rico . . . . .	D-1475	CBC International Sales . . . . .	E-96
Rhode Island . . . . .	D-1151	CB Communications Inc. . . . .	E-126
South Carolina . . . . .	D-1153	CBC Radio-Canada . . . . .	E-96
South Dakota . . . . .	D-1167	C.B. Distribution Co. . . . .	E-96
Tennessee . . . . .	D-1189	CBS Sports Network . . . . .	E-16
Texas . . . . .	D-1215	CBS Sports Network HD . . . . .	E-16
Utah . . . . .	D-1320	CBS News Inc. . . . .	E-96
Vermont . . . . .	D-1332	CBS Television Distribution . . . . .	E-96
Virginia . . . . .	D-1337	CBS Television Studios . . . . .	E-96
Washington . . . . .	D-1367	CCTV-9 (Documentary Channel) . . . . .	E-16
West Virginia . . . . .	D-1393	CCTV-Entertainment . . . . .	E-16
Wisconsin . . . . .	D-1422	CCTV News . . . . .	E-16
Wyoming . . . . .	D-1459	CCTV-Opera . . . . .	E-16
Guam . . . . .	D-1473	CCTV-4 . . . . .	E-16
Mariana Islands . . . . .	D-1474	CCTV-6 . . . . .	E-16
Virgin Islands . . . . .	D-1477	CCTV-E . . . . .	E-16
Cuba . . . . .	D-1472	Celebrity Shopping Network . . . . .	E-16
Cable Ownership . . . . .	D-1479	Celtic Vision . . . . .	E-16
CAD Drafting Services Inc. . . . .	E-125	Central Florida News 13 . . . . .	E-17
Cake Editorial & Pi Visual Effects . . . . .	E-95	Central Office of Information . . . . .	E-96
California Channel . . . . .	E-14	Centric . . . . .	E-17
Call Letters (U.S. Television Stations) . . . . .	A-9, D-1	Centroamerica TV . . . . .	E-17
Campus Group Companies . . . . .	E-95	CET - Comcast Entertainment TV . . . . .	E-17
Camrac Studios . . . . .	E-95	Chadbourne Marcatch Inc. . . . .	E-126
Canadian Learning Television . . . . .	E-14	Chaisson & Co. Inc. . . . .	E-118
Canal 22 Mexico . . . . .	E-83	Channel 500 . . . . .	E-17
Canal Algeria . . . . .	E-15	Channel 4 San Diego . . . . .	E-17
Canal de las Estrellas . . . . .	E-15	Channel One . . . . .	E-17
Canal 52MX . . . . .	E-15	Channel One Russia . . . . .	E-17
Canal Sur . . . . .	E-15	Channel Z Edit . . . . .	E-96
Canal Sur Mexico . . . . .	E-15	Chapman/Leonard Studio Equipment Inc. . . . .	E-96
Canal 24 Horas . . . . .	E-15	Chase . . . . .	E-118
Canal D . . . . .	E-15	Chemistry . . . . .	E-96
Canales N . . . . .	E-15	CherieTV . . . . .	E-17
Canal Plus Group . . . . .	E-95	Chicagoland Television News . . . . .	E-17
Candid Camera Inc. . . . .	E-95	Chiller . . . . .	E-17
Cannell Studios . . . . .	E-95	China Movie Channel . . . . .	E-17
Cappgemini, Telecom, Media & Entertainment Group . . . . .	E-125	Chinagraph . . . . .	E-96
Capital News 9 . . . . .	E-15	Chinese Communication Channel . . . . .	E-17
Capital Off Track Betting Television Network . . . . .	E-15	Chinese Entertainment Television (CETV) . . . . .	E-17
Capitol Television Inc. . . . .	E-95	Chinese Television Network . . . . .	E-17
Caption Colorado . . . . .	E-95	Chongqing TV International Channel . . . . .	E-17
CaptionMax . . . . .	E-95	Christian Church (Disciples of Christ), Communication Ministries . . . . .	E-96
Captivate Network . . . . .	E-15	Christiannet . . . . .	E-17
Caracol TV . . . . .	E-15	Christian Television Network . . . . .	E-18, E-96
Career Entertainment Television . . . . .	E-15	The Christophers . . . . .	E-96
CaribeVision Television Networks . . . . .	E-15	Chrome . . . . .	E-96
Carousel Film & Video . . . . .	E-95	CHR Solutions Inc. . . . .	E-126
Carrafiello, Diehl & Assoc. Inc. . . . .	E-95	Church Channel . . . . .	E-18
William B. Carr & Associates Inc. . . . .	E-126	Church Federation of Greater Indianapolis Inc. . . . .	E-96
Cars.TV . . . . .	E-15	The Church of Jesus Christ of Latter-Day Saints . . . . .	E-97
Cartoon Network . . . . .	E-15	Church of the Nazarene . . . . .	E-97
Cartoon Network HD . . . . .	E-16	Church World Service . . . . .	E-97
Cartoon Network Tambien en Espanol . . . . .	E-16	ci HD . . . . .	E-18
Casa Club TV . . . . .	E-16	Cine Latino . . . . .	E-18
Casino & Gaming Television . . . . .	E-16	Cine Mexicano . . . . .	E-18
Castle Hill Productions . . . . .	E-96	Cinecraft Productions Inc. . . . .	E-97
Castle Rock Entertainment . . . . .	E-96	CineGroupe . . . . .	E-97
Catalog TV . . . . .	E-16	Cinema Golden Choice . . . . .	E-18
Catalogue TV . . . . .	E-16	Cinema Arts Inc. . . . .	E-97
Catch 47 . . . . .	E-16	Cine Magnetics Digital & Video Laboratories . . . . .	E-97
Cathedral Films & Video . . . . .	E-96	Cinema Source . . . . .	E-97
CatholicTV . . . . .	E-16	Cinemax . . . . .	E-18
Catholic Television Network . . . . .	E-16	Cinemax On Demand . . . . .	E-18

Cinemax Selecciones	E-18
Cinemax HD	E-18
Citibank N.A.	E-118
CityTV	E-18
Classic Arts Showcase	E-18
ClassicMedia	E-97
Club Jenna	E-18
CMS Station Brokerage	E-118
CMT HD	E-18
CMT Loaded	E-18
CMT Pure Country	E-18
CN8 Creative	E-18
CNBC HD+	E-18
CNBC	E-18
CN8	E-19
CNET TV	E-19
CNET Networks Inc.	E-97
CNN	E-19
CNN en Espanol	E-19
CNN Enhanced TV	E-19
CNN HD	E-19
CNN International	E-19
CNN Radio	E-19
CNN Radio Noticias	E-19
CNN Newsource Sales Inc.	E-97
cn 2	E-19
CNWG-10	E-19
Coastline Community College Center	E-97
CobbCorp LLC	E-118
COE Film Associates Inc.	E-97
College & School Network	E-19
College Sports Television	E-19
College Bowl Co.	E-97
Colours	E-19
Columbia Telecommunications Corp.	E-126
Columbia Tristar Television Group	E-97
Comcast/Charter Sports Southeast (CSS)	E-19
Comcast Hometown Network	E-19
Comcast SportsNet Chicago	E-20
Comcast Sports Southwest (CSS)	E-20
Comcast SportsNet Bay Area	E-20
Comcast SportsNet California	E-20
Comcast SportsNet Mid-Atlantic	E-20
Comcast SportsNet New England	E-20
Comcast SportsNet Northwest	E-20
Comcast SportsNet Philadelphia	E-20
Comcast SportsNet Plus HD	E-21
Fox Sports South	E-21
Comcast SportsNet West	E-21
The Comcast Network	E-21
Comedy Central	E-21
Comedy Central HD	E-21
Comedy Network	E-21
Comedy.TV	E-21
Commerce Bank, Media Finance Group	E-118
Communication Resources/Media Brokers	E-118
Communications Engineering Inc.	E-126
Communications Equity Associates	E-118, E-126
Company X	E-97
Compro Productions Inc.	E-97
Computer Television Network	E-21
Comsearch	E-126
Comsonics Inc.	E-126
Comtel Video Services Inc.	E-97, E-126
Concert TV	E-21
Concordia Publishing House	E-97
Condista	E-21

# MediaPrints™

Map a Winning Business Strategy

Digital cable and TV coverage maps.  
Visit [www.warren-news.com/mediaprints.htm](http://www.warren-news.com/mediaprints.htm)

Conley & Associates LLC	E-119, E-126
Connecticut Public Broadcasting Inc.	E-97
Construction Cable Network	E-21
Consulate	E-98
Contec	E-126
Continental Film Productions Corp.	E-98
Cookie Jar Entertainment Inc.	E-98
Cooking Channel	E-21
TheCoolTV	E-21
Corgan Media Lab	E-98
Cornerstone Television	E-22
Comwall Associates	E-126
Cosmopolitan Channel	E-22
CosmopolitanTV	E-22
Cosmo Street	E-98
Country Music TV	E-22
Country Music TV (Asia/Pacific Rim)	E-22
Country Music TV (Latin America)	E-22
Country Music TV Canada	E-22
The Country Network	E-22
County Television Network San Diego	E-22
Court TV	E-22
CourtTV Canada	E-22
Covenant House New York	E-98
Cox Sports Television	E-22
Cox & Cox LLC	E-119
CP24	E-22
Crackle	E-22
Craven Film	E-98
Creative International Activities Ltd.	E-98
Credit Protection Association Inc.	E-126
Credit Suisse	E-119
Crew Cuts	E-98
CrewStar Inc.	E-126
Crime & Investigation Network	E-22
Crime Channel	E-22
Critical Mention Inc. (Clip Syndicate)	E-127
CRN Digital Talk Radio	E-98
Crosspoint	E-98
Crossroads Christian Communications Inc.	E-98
John Crowe Productions	E-98
Crown International Pictures Inc.	E-98
Crystal Cathedral Ministries	E-98
Crystal Computer Corp.	E-127
Crystal Pictures Inc.	E-98
CS Communications Inc.	E-127
CSG Systems Inc.	E-127
CSN+	E-22
CSN+ HD	E-22
C-SPAN	E-22
C-SPAN Audio Networks	E-23
C-SPAN Extra	E-23
C-SPAN HD	E-23
C-SPAN 2 HD	E-23
C-SPAN S	E-23
C-SPAN 3	E-23
C-SPAN 3 HD	E-23
C-SPAN 2	E-23

## Index to Contents

CTC Media . . . . .	E-23
CT-N . . . . .	E-23
CTN: Cambodian Channel . . . . .	E-23
CTV News 1 . . . . .	E-23
CTV Newsnet . . . . .	E-23
CTV Travel . . . . .	E-23
CTV Inc. . . . .	E-98
CubaPlay Television . . . . .	E-23
Current . . . . .	E-23
Custom Films/Video Inc. . . . .	E-98
Cut & Run . . . . .	E-98
Cutters . . . . .	E-98
CVC Capital Corp. . . . .	E-119
CW11 New York . . . . .	E-23
CW+ . . . . .	E-23
CWK Network Inc. . . . .	E-99
CYRTV (Chinese Yellow River TV) . . . . .	E-23

## D

Dallas Cowboys Channel . . . . .	E-23
dapTV associates . . . . .	E-99
Dataworld . . . . .	E-127
Dating On Demand . . . . .	E-23
Day of Discovery (RBC Ministries) . . . . .	E-99
Day 1 . . . . .	E-99
Daystar TV Network . . . . .	E-24
De Pelicula . . . . .	E-24
De Pelicula Clasico . . . . .	E-24
Debmar-Mercury . . . . .	E-99
Deep Dish TV . . . . .	E-24
Defense Media Activity . . . . .	E-99
Deloitte & Touche LLP . . . . .	E-119
Deluxe Laboratories Inc. . . . .	E-99
The Denver Channel - KMGH . . . . .	E-24
Destiny Channel . . . . .	E-24
Deutsche Welle TV . . . . .	E-24
Devillier Donegan Enterprises LP . . . . .	E-99
DeWolfe Music . . . . .	E-99
DG FastChannel Inc. . . . .	E-99, E-127
Diamond P Sports Lic . . . . .	E-99
Dick Clark Productions Inc. . . . .	E-99
Digimation Inc. . . . .	E-99
DIGI-ROM . . . . .	E-99
Digital Construction Permits and Applications Pending for U.S. Television Stations . . . . .	A-1563
Digital Generation Systems . . . . .	E-127
Digital Force . . . . .	E-99
Digital Juice Inc. . . . .	E-99
Digital Post Services . . . . .	E-99
Digital Praxis Ltd. . . . .	E-127
Diligent Systems Inc. . . . .	E-99
Direct Shopping Network . . . . .	E-24
Direct to You . . . . .	E-24
DIRECTV Cinema 3D . . . . .	E-24
Discovery Channel . . . . .	E-24
Discovery Channel Africa . . . . .	E-24
Discovery Channel Asia . . . . .	E-24
Discovery Channel Australia . . . . .	E-25
Discovery Channel Brazil . . . . .	E-25
Discovery Channel Beyond . . . . .	E-25
Discovery Channel Canada . . . . .	E-25
Discovery Channel Europe . . . . .	E-25
Discovery Channel Germany . . . . .	E-25
Discovery Channel HD . . . . .	E-25
Discovery Channel India . . . . .	E-25
Discovery Channel Italy . . . . .	E-25

Discovery Channel Japan . . . . .	E-25
Discovery Channel Middle East . . . . .	E-25
Discovery Digital Networks . . . . .	E-25
Discovery en Espanol . . . . .	E-25
Discovery Familia . . . . .	E-25
Discovery Fit & Health . . . . .	E-25
HD Theater . . . . .	E-26
Discovery Health Channel . . . . .	E-26
Discovery Health On Call . . . . .	E-26
Discovery Home Channel . . . . .	E-26
Discovery Kids Channel . . . . .	E-26
Discovery Kids en Espanol . . . . .	E-26
Discovery Kids Channel HD . . . . .	E-26
Discovery Times Channel . . . . .	E-26
Discovery Travel & Living (Viajar y Vivir) . . . . .	E-26
Discovery Education . . . . .	E-99
Disney Channel . . . . .	E-26
Disney Channel HD . . . . .	E-26
Disney Family Movies . . . . .	E-26
Disney Junior . . . . .	E-26
Disney Travel on Demand . . . . .	E-26
Disney XD . . . . .	E-26
Disney XD en Espanol . . . . .	E-26
Disney XD HD . . . . .	E-26
Diversified Systems Inc. . . . .	E-127
Divine . . . . .	E-26
Division X . . . . .	E-99
DIY Network . . . . .	E-26
DIY Network HD . . . . .	E-27
DJM . . . . .	E-99
DLT Entertainment Ltd. . . . .	E-99
DMTV7 . . . . .	E-27
DMX Canada . . . . .	E-27
DMX Music . . . . .	E-27, E-100
Docu TVE . . . . .	E-27
Documentary Channel . . . . .	E-27
Dodgers On Demand . . . . .	E-27
DIY Network On Demand . . . . .	E-27
Dolphins Television Network . . . . .	E-27
Dominion Sky Angel . . . . .	E-27
Dove Broadcasting Inc. . . . .	E-100
Dow Jones Newswires . . . . .	E-100
DragonTV . . . . .	E-27
Dream Television Network . . . . .	E-27
DreamWorks Animation SKG . . . . .	E-100
DreamWorks Studios SKG . . . . .	E-100
Drew Associates Inc. . . . .	E-100
Drive-in Classics . . . . .	E-28
Driver . . . . .	E-100
DriverTV . . . . .	E-28
DuArt Film & Video . . . . .	E-100
Dubai TV . . . . .	E-28
Michael Dunn Productions . . . . .	E-100

## E

E! Entertainment Television . . . . .	E-28
E! Entertainment Television HD . . . . .	E-28
EBRU TV . . . . .	E-28
EBS International (Entertainment Business Services) . . . . .	E-127
Ecology Cable Service . . . . .	E-28
Ecuavisia Internacional . . . . .	E-28
Ecumenical TV Channel . . . . .	E-28
EdgeTV . . . . .	E-28
Editbar . . . . .	E-100
EDS, Communications, Media & Entertainment . . . . .	E-127

Educational & Entertainment Network . . . . .	E-28
Ralph Edwards Productions . . . . .	E-100
EDX Wireless LLC . . . . .	E-127
Effros Communications . . . . .	E-127
Election Channel . . . . .	E-28
Bert Elliott Sound . . . . .	E-100
Ellis Entertainment Corp. . . . .	E-100
Emirates Dubai Television . . . . .	E-28
Employment & Career Channel . . . . .	E-28
Encore . . . . .	E-28
Encore Action . . . . .	E-29
Encore Avenue . . . . .	E-29
Encore Drama . . . . .	E-29
Encore Espanol . . . . .	E-29
Encore HD . . . . .	E-29
Encore Love . . . . .	E-29
Encore Mystery . . . . .	E-29
Encore Warn . . . . .	E-29
Encore Westems . . . . .	E-29
Encore Entertainment Inc. . . . .	E-100
Encyclopaedia Britannica Inc. . . . .	E-100
Endemol USA . . . . .	E-101
English On Demand . . . . .	E-29
Enoki Films USA Inc. . . . .	E-101
EnVest Media LLC . . . . .	E-119
Envoy Productions . . . . .	E-101
Episcopal Church Center Digital Communications . . . . .	E-101
The Episcopal Media Center . . . . .	E-101
EPIX . . . . .	E-29
EPIX HD . . . . .	E-29
EPIX 2 HD . . . . .	E-29
Equestrian Planet . . . . .	E-29
Equidata . . . . .	E-127
ES.TV . . . . .	E-29
ESPN . . . . .	E-29
ESPN America . . . . .	E-29
ESPN America HD . . . . .	E-29
ESPN Classic HD . . . . .	E-30
ESPN Classic Sports . . . . .	E-30
ESPN Deportes . . . . .	E-30
ESPN Deportes On Demand . . . . .	E-30
ESPN Deportes Radio . . . . .	E-30
ESPN Extra . . . . .	E-30
ESPN Full Court . . . . .	E-30
ESPN Gameplan . . . . .	E-30
ESPN HD . . . . .	E-30
ESPN Mobile TV . . . . .	E-30
ESPN Now . . . . .	E-30
ESPN On Demand . . . . .	E-30
ESPN Premier League . . . . .	E-30
ESPN/Sportsticker . . . . .	E-30
ESPN 2 . . . . .	E-30
ESPN 2 HD . . . . .	E-30
ESPN3.com . . . . .	E-30
ESPN360.com . . . . .	E-30
ESPN 3D . . . . .	E-30
ESPN U . . . . .	E-30
ESPN U On Demand . . . . .	E-30
ESPNews . . . . .	E-30
ESPNews HD . . . . .	E-30
ESPNOL . . . . .	E-30
ESPNU HD . . . . .	E-30
Estimated Growth of the Cable Industry chart . . . . .	F-1
Estrella TV . . . . .	E-30
ET-Global . . . . .	E-30
ET-News . . . . .	E-30
Eternal Word TV Network . . . . .	E-30

Access the most current data instantly.



**FREE TRIAL** @ [www.warren-news.com/factbook.htm](http://www.warren-news.com/factbook.htm)

ADVANCED TVFactbook

EUE/Screen Gems Studios . . . . .	E-101
Eurocinema . . . . .	E-30
EuroNews . . . . .	E-30
Evening News Broadcasting Co. . . . .	E-101
Event Entertainment . . . . .	E-30
EWTN . . . . .	E-30
EWTN HD . . . . .	E-30
EWTN en Espanol . . . . .	E-30
Exercise TV . . . . .	E-30
EXFO . . . . .	E-127
The Exline Co. . . . .	E-119, E-127
Expo TV . . . . .	E-30
Exxotica . . . . .	E-31

**F**

Faith Television Network . . . . .	E-31
Faith For Today . . . . .	E-101
Falconvision . . . . .	E-31
Family Christian Television . . . . .	E-31
Familyland Television Network . . . . .	E-31
FamilyNet . . . . .	E-31
FamilyNet Television . . . . .	E-101
Family Theater Productions . . . . .	E-101
Fangoria . . . . .	E-31
FANZ-TV . . . . .	E-31
Farkas Films Inc. . . . .	E-101
Farmer's Almanac TV . . . . .	E-101
Farm Journal Media . . . . .	E-101
Fashion Network . . . . .	E-31
Fashion Television . . . . .	E-31
Fashion TV . . . . .	E-31
FastCompany.TV . . . . .	E-31
Fast Cuts . . . . .	E-101
FEARnet . . . . .	E-31
Festival Direct . . . . .	E-31
Toni Ficalora Productions . . . . .	E-101
The Field . . . . .	E-101
The Fight Network . . . . .	E-31
Fight Now TV . . . . .	E-31
Filipino Channel . . . . .	E-31
Filipino On Demand . . . . .	E-32
Film Festival Channel . . . . .	E-32
Film Producers Pilot Network . . . . .	E-32
Filmack Studios . . . . .	E-101
FilmCore . . . . .	E-101
Films Afield Inc. . . . .	E-101
Films For Educators/Films For Television . . . . .	E-101
Films of India . . . . .	E-101
Final Cut Ltd. . . . .	E-101
Fine Living Network . . . . .	E-32
Fine Living On Demand . . . . .	E-32
Fine Art Productions, Richie Suraci Pictures MultiMedia, InterActive . . . . .	E-101
Finova Group Inc. . . . .	E-119
FIOS1 . . . . .	E-32
Firestone Communications Inc. . . . .	E-101
Fireworks International . . . . .	E-102
First Light Video Publishing . . . . .	E-102

## Index to Contents

Fischer Edit. . . . .	E-102	FremantleMedia Ltd. . . . .	E-102
FitTV . . . . .	E-32	Jim French Design Shop. . . . .	E-128
Flix. . . . .	E-32	Fresh . . . . .	E-35
Flix On Demand . . . . .	E-32	FBR Capital Markets, Technology, Media & Telecommunications Group . . . . .	E-119
Florida Channel . . . . .	E-32	Chuck Fries Productions . . . . .	E-102
Fluid . . . . .	E-102	Fright Channel . . . . .	E-35
FMX Cable FM System . . . . .	E-32	Peter Froehlich & Co. . . . .	E-128
Follow Productions . . . . .	E-102	FSN Digital . . . . .	E-35
Food Network . . . . .	E-32	FSN Digital Atlantic . . . . .	E-35
Food Network HD. . . . .	E-32	FSN Digital Central . . . . .	E-35
Food Network On Demand . . . . .	E-32	FSN Digital Pacific . . . . .	E-35
Paul Dean Ford . . . . .	E-127	FSN HD . . . . .	E-35
Richard A. Foreman Associates Inc. . . . .	E-119	FTV HD . . . . .	E-35
Forrester Research Inc. . . . .	E-127	Fuel TV . . . . .	E-35
Foundation Post . . . . .	E-102	Fuel TV HD . . . . .	E-35
Fox Business Channel . . . . .	E-32	Fujian Straits TV . . . . .	E-35
Fox Business Channel HD . . . . .	E-32	FUMC Television Ministries . . . . .	E-102
Fox College Sports . . . . .	E-32	FUNimation Channel . . . . .	E-35
Fox College Sports Atlantic . . . . .	E-32	Fuse . . . . .	E-35
Fox College Sports Central . . . . .	E-32	Fuse HD . . . . .	E-35
Fox College Sports Pacific . . . . .	E-32	Fuse On Demand . . . . .	E-35
Fox Deportes. . . . .	E-32	Future is Now (FIN) . . . . .	E-102
Fox Enhanced TV . . . . .	E-32	Future Productions Inc. . . . .	E-102
Fox HD. . . . .	E-32	Future Software Ltd. . . . .	E-102
Fox Movie Channel . . . . .	E-32	FX . . . . .	E-35
Fox News Channel . . . . .	E-33	FX HD . . . . .	E-36
Fox News HD. . . . .	E-33	FX Preview Channel . . . . .	E-36
Fox Reality Channel . . . . .	E-33		
Fox Soccer. . . . .	E-33	<b>G</b>	
Fox Soccer Channel Broadband. . . . .	E-33	G4 . . . . .	E-36
Fox Soccer Plus . . . . .	E-33	Gabba Media LLC . . . . .	E-103
Fox Sports Net . . . . .	E-33	GalaVision . . . . .	E-36
Fox Sports Net Arizona . . . . .	E-33	GalaVision HD . . . . .	E-36
Fox Sports Net Carolinas . . . . .	E-33	GalleryPlayer On Demand . . . . .	E-36
Fox Sports Net Detroit . . . . .	E-33	GameHD. . . . .	E-36
Fox Sports Net Florida . . . . .	E-33	Game Show Network. . . . .	E-36
Fox Sports Net Houston. . . . .	E-33	GameTap . . . . .	E-36
Fox Sports Net Indiana . . . . .	E-33	Gaming Entertainment Television . . . . .	E-36
Fox Sports Net Kansas City . . . . .	E-34	Gammon Miller LLC . . . . .	E-119
Fox Sports Net Mid-Atlantic . . . . .	E-34	Clifton Gardiner & Co. LLC. . . . .	E-119
Fox Sports Net Midwest . . . . .	E-34	Gari Media Group . . . . .	E-103
Fox Sports Net Minnesota. . . . .	E-34	GAS . . . . .	E-36
Fox Sports Net New York . . . . .	E-34	Gas Station TV . . . . .	E-36
Fox Sports Net North . . . . .	E-34	Gateway Films/Vision Video . . . . .	E-103
Fox Sports Net Northwest. . . . .	E-34	Gavel to Gavel . . . . .	E-103
Fox Sports Net Ohio . . . . .	E-34	GBH Kids . . . . .	E-36
Fox Sports Net Philadelphia . . . . .	E-34	GE Capital Solutions . . . . .	E-119
Fox Sports Net Pittsburgh. . . . .	E-34	GekTV . . . . .	E-36
Fox Sports Net Prime Ticket. . . . .	E-34	Geller Media International . . . . .	E-128
Fox Sports Net Rocky Mountain. . . . .	E-34	Gem Shopping Network . . . . .	E-36
Fox Sports Net Tennessee . . . . .	E-34	GemsTV . . . . .	E-36
Fox Sports Net Utah . . . . .	E-34	Gencorn Technology LLC . . . . .	E-128
Fox Sports Net West . . . . .	E-34	GeoMart . . . . .	E-128
Fox Sports Net West 2 . . . . .	E-34	Georgia Public Broadcasting . . . . .	E-36
Fox Sports Net Wisconsin . . . . .	E-34	Georgia U.S. Data Services Inc. . . . .	E-128
Fox Sports Southwest . . . . .	E-34	Gerren Entertainment Productions. . . . .	E-103
Fox Sports World . . . . .	E-34	Global Village Network . . . . .	E-36
Fox Studios Australia . . . . .	E-102	GlobeCast WorldTV . . . . .	E-36
Fox Television Studios . . . . .	E-102	GlobeCast America . . . . .	E-103
France 24 . . . . .	E-34	Globo International NY Ltd. . . . .	E-103
Sandy Frank Entertainment Inc. . . . .	E-102	Glossary of Cable TV Terms. . . . .	F-16
Free Speech TV . . . . .	E-34	GMA Pinoy TV . . . . .	E-37
Freeman Corp. . . . .	E-128	GMA Life TV . . . . .	E-37
Fremantle Corp. . . . .	E-102	God TV . . . . .	E-37
Fremantle International Distribution . . . . .	E-102	Golden Eagle Broadcasting . . . . .	E-37
FremantleMedia Interactive . . . . .	E-102		
FremantleMedia Licensing Group . . . . .	E-102		

Golden Square Post Production . . . . .	E-103
Samuel Goldwyn Television Co. . . . .	E-103
Golf Channel . . . . .	E-37
Golf Channel HD . . . . .	E-37
GoTV . . . . .	E-37
GonzoX . . . . .	E-37
Good TV . . . . .	E-37
Good Life Broadcasting Inc. . . . .	E-103
The Gordon Group . . . . .	E-119, E-128
Gorman & Associates . . . . .	E-128
Go Robot . . . . .	E-103
GoScout Homes . . . . .	E-37
Gospel Music Channel . . . . .	E-37
Gospel Music Channel HD . . . . .	E-37
Gospel Music TV . . . . .	E-37
Gospel Communications . . . . .	E-103
Gould Entertainment Corp. . . . .	E-103
Grace & Wild Inc. . . . .	E-103
Graham Brock Inc. . . . .	E-128
Gran Cine . . . . .	E-37
Granada Media . . . . .	E-103
Sherry Grant Enterprises Inc. . . . .	E-103
Great American Country HD . . . . .	E-38
Great American Country . . . . .	E-38
Great Lakes Data Systems Inc. . . . .	E-128
Great Plains National . . . . .	E-103
Greek Channel . . . . .	E-38
The Art Greenfield Co. . . . .	E-103
W.B. Grimes & Co. . . . .	E-119
Sherman Grinberg Film Libraries Inc. . . . .	E-103
Griot Editorial . . . . .	E-103
GRTV Network . . . . .	E-38
GSN . . . . .	E-38
GSN HD . . . . .	E-38
Guangdong Southern Television (TVS) . . . . .	E-38
Guardian Television Network (GTN) . . . . .	E-38
Guillotine . . . . .	E-103
Gunslingers . . . . .	E-38
GuyTV . . . . .	E-38

**H**

Alfred Haber Distribution Inc. . . . .	E-103
Hadden & Associates . . . . .	E-119
HaHa . . . . .	E-38
Hallmark Channel . . . . .	E-38
Hallmark Channel HD . . . . .	E-38
Hallmark Movie Channel . . . . .	E-38
Hallmark Movie Channel HD . . . . .	E-38
Halogen Network . . . . .	E-38
Larry Harmon Pictures Corp. . . . .	E-103
Harmony Gold USA Inc. . . . .	E-103
Harpo Productions Inc. . . . .	E-104
Hartley Film Foundation Inc. . . . .	E-104
Havoc TV . . . . .	E-39
Hazardous . . . . .	E-39
HBCU Network . . . . .	E-39
HBO . . . . .	E-39, E-41
HBO Asia . . . . .	E-39
HBO Comedy . . . . .	E-39
HBO en Espanol . . . . .	E-39
HBO Family . . . . .	E-39
HBO GO . . . . .	E-39
HBO HD . . . . .	E-39
HBO Hungary . . . . .	E-39
HBO International . . . . .	E-39

CABLE & TV STATION COVERAGE

Atlas2012

The perfect companion to the Television & Cable Factbook  
To order call 800-771-9202 or visit [www.warren-news.com](http://www.warren-news.com)

HBO Latino . . . . .	E-39
HBO on Broadband . . . . .	E-39
HBO On Demand . . . . .	E-39
HBO Signature . . . . .	E-39
HBO The Works . . . . .	E-39
HBO 2 . . . . .	E-39
HBO Zone . . . . .	E-39
HBO Enterprises . . . . .	E-104
HBO Studio Productions . . . . .	E-104
HD On Demand . . . . .	E-39
HDNet . . . . .	E-40
HDNet Movies . . . . .	E-40
HDStudios . . . . .	E-104
Headline News . . . . .	E-40
Headline News HD . . . . .	E-40
HealthiNation . . . . .	E-40
Healthy Living Channel . . . . .	E-40
F.P. Healy & Co. Inc. . . . .	E-128
Hearst Entertainment Inc. . . . .	E-104
Hearst Television Inc. . . . .	E-104
Norman Hecht Research Inc. . . . .	E-128
Helena Civic Television (HCT) . . . . .	E-40
Hellerstein & Associates . . . . .	E-128
Henninger Media Services . . . . .	E-104
Henson Media Inc. . . . .	E-119
here! TV . . . . .	E-40
here! On Demand . . . . .	E-40
HGTV . . . . .	E-40
HGTV Canada . . . . .	E-40
HGTV HD . . . . .	E-40
HGTV On Demand . . . . .	E-40
R. Miller Hicks & Co. . . . .	E-119, E-128
High Noon Entertainment . . . . .	E-104
History Channel . . . . .	E-40
History Channel en Espanol . . . . .	E-41
History Channel HD . . . . .	E-41
History Channel International . . . . .	E-41
History Television . . . . .	E-41
HITN . . . . .	E-41
HITS en Espanol . . . . .	E-41
HITS (Headend In The Sky) . . . . .	E-41
HLN . . . . .	E-41
HLW International LLP . . . . .	E-128
Hoffman Communications Inc. . . . .	E-104
Hoffman-Schutz Media Capital . . . . .	E-119
HollywoodPressTV.com . . . . .	E-41
Hollywood.com TV . . . . .	E-41
Hollywood Newsreel Syndicate Inc. . . . .	E-104
Hollywood Pictures . . . . .	E-104
Hollywood Vaults Inc. . . . .	E-104
Holt Media Group . . . . .	E-119
Home & Garden Television . . . . .	E-41
Home Shopping Network en Espanol . . . . .	E-41
Home Shopping Network HD . . . . .	E-41
Home Shopping Network 2 . . . . .	E-41
Home Theatre . . . . .	E-41
Home Shopping Network . . . . .	E-41
Homestead Editorial Inc. . . . .	E-104

## Index to Contents

Hooks and Bullets . . . . .	E-41
Hope Channel . . . . .	E-41
Horizon Media Inc. . . . .	E-128
Horror Channel . . . . .	E-41
Horror Net . . . . .	E-41
HorseTV Channel . . . . .	E-41
Hot Choice . . . . .	E-41
Howard TV . . . . .	E-42
Howard TV On Demand . . . . .	E-42
HPC Puckett & Co. . . . .	E-119
HRTV . . . . .	E-42
HTV Musica . . . . .	E-42
Hulu . . . . .	E-42
J.C. Humke & Associates Inc. . . . .	E-128
Hunan Satellite TV (HTV) . . . . .	E-42
Hustler TV . . . . .	E-42
Hwazan TV . . . . .	E-42
Hyena Editorial Inc. . . . .	E-104
HYPE TV . . . . .	E-42

## I

IAVC . . . . .	E-42
ICTV . . . . .	E-42
i-cubed HYPERMEDIA . . . . .	E-104
ID Investigation Discovery . . . . .	E-42
ID Investigation Discovery HD . . . . .	E-42
IDC Services Inc. . . . .	E-129
Idea Channel . . . . .	E-42
iDriveTV . . . . .	E-42
IFC Films On Demand . . . . .	E-42
IFC Free . . . . .	E-42
IFC HD . . . . .	E-43
IFC in Theaters . . . . .	E-43
i-Health . . . . .	E-43
i-Lifetv . . . . .	E-43
Illinois Channel . . . . .	E-43
iMetro . . . . .	E-43
IMG World . . . . .	E-104
Impact . . . . .	E-43
Impact Productions . . . . .	E-104
Imperia Entertainment Inc. . . . .	E-104
iN DEMAND . . . . .	E-43
In2TV . . . . .	E-43
Independent Film Channel . . . . .	E-43
Independent Music Network . . . . .	E-43
[In] Extenso . . . . .	E-104
Infinito . . . . .	E-43
In Focus Communications . . . . .	E-104
Infonetics Research . . . . .	E-129
Infoma Telecoms & Media . . . . .	E-129
Infosys Technologies Ltd. . . . .	E-129
ING Investment Management . . . . .	E-120
INH.D. . . . .	E-43
INH2 . . . . .	E-43
Initials and Abbreviations of Commonly Used Terms . . . . .	F11
Initiative Media Worldwide Inc. . . . .	E-129
Insight Research Corp. . . . .	E-129
INSP . . . . .	E-43
Inspiration On Demand . . . . .	E-44
Integrated Alliance LP . . . . .	E-129
Intellicast . . . . .	E-44
Interactive Conferencing Network Inc. . . . .	E-104
Interama Inc. . . . .	E-104
Intercontinental Televideo Inc. . . . .	E-104
International Contact Inc. . . . .	E-104

International Creative Management Inc. . . . .	E-129
International Family Television . . . . .	E-44
International Media Associates . . . . .	E-105
International Program Consultants Inc. . . . .	E-105
International Technology & Trade Associates Inc. . . . .	E-129
International Tele-Film . . . . .	E-105
International Television (ITV) . . . . .	E-44
Intertainer . . . . .	E-44
ION Life . . . . .	E-44
ION Television . . . . .	E-44
ION Television HD . . . . .	E-44
Iowa Communications Network . . . . .	E-44
Iris Films Inc. . . . .	E-105
i-Shop . . . . .	E-44
Israeli International TV . . . . .	E-44
iSuppli . . . . .	E-129
Italian American Network . . . . .	E-44
It Is Written International Television . . . . .	E-105
Ivanhoe Broadcast News Inc. . . . .	E-105
ivi Inc. . . . .	E-105

## J

Jackpot Channel . . . . .	E-44
Jade Channel . . . . .	E-44
Janus Films Co. . . . .	E-105
JCTV . . . . .	E-44
Jewelry Television . . . . .	E-44
Jewish Life TV . . . . .	E-45
Jewish Chautauqua Society . . . . .	E-105
Jewish Television Network/JTN Productions . . . . .	E-45
Jia Yu Channel . . . . .	E-45
Jiangsu International Channel . . . . .	E-45
The Jim Henson Company . . . . .	E-105
Jim Owens Entertainment Inc. . . . .	E-105
Johnson Publishing Co. Inc. . . . .	E-105
Jones Group Ltd. . . . .	E-120
Jones/NCTI . . . . .	E-129
Jorgenson Broadcast Brokerage Inc. . . . .	E-120
JTV . . . . .	E-45
Jump TV . . . . .	E-45
Juntunen Group . . . . .	E-105

## K

kaBOOM! Entertainment Inc. . . . .	E-105
Kalba International Inc. . . . .	E-129
Kalil & Co. Inc. . . . .	E-120
Kamen Entertainment Group Inc. . . . .	E-105
Kane Reece Associates Inc. . . . .	E-120, E-129
Kansas Now 22 . . . . .	E-45
Karaoke Channel . . . . .	E-45
Karmaloop TV . . . . .	E-45
Kentucky Educational Television (KET5) . . . . .	E-45
Kepper, Tupper & Co. . . . .	E-120
KeyCorp. . . . .	E-120
Khanna & Guill Inc. . . . .	E-130
KidCARE Television Network . . . . .	E-45
KidsWB.com . . . . .	E-45
Killer Tracks: Network Music . . . . .	E-105
King World Productions Inc. . . . .	E-105
Klein & . . . . .	E-105
KLRU-Too . . . . .	E-45
K-MTN Television . . . . .	E-45
Knowledge Network . . . . .	E-45
Knowles Media Brokerage Services . . . . .	E-120



Kompas Group . . . . . E-120, E-130  
 Korea One: Chicagoland Korean TV . . . . . E-46  
 Korean Channel . . . . . E-46  
 Kozacko Media Services . . . . . E-120  
 KTLA Los Angeles . . . . . E-46  
 KTV - Kids & Teens Television . . . . . E-46  
 Kultur International Films Inc. . . . . E-105  
 Kunlun Theater . . . . . E-46  
 KUSA Productions . . . . . E-105  
 Kushner Locke Co. Inc. . . . . E-105  
 Kuwait TV . . . . . E-46  
 Kylin Kids Learning Chinese . . . . . E-46  
 KyLinTV . . . . . E-46

**L**

La Familia Network . . . . . E-46  
 N. Lee Lacy/Associates . . . . . E-105  
 Largest U.S. Cable Systems chart . . . . . F-3  
 Las Vegas One . . . . . E-46  
 LaserPacific Media Corp. . . . . E-105  
 Latele Novela Network . . . . . E-46  
 Latham Foundation . . . . . E-105  
 Latin Television (LTV) . . . . . E-46  
 Latino America TV . . . . . E-46  
 LATV Networks . . . . . E-46  
 Lazard . . . . . E-120  
 Le Canal Vie . . . . . E-46  
 Le Reseau des Sports . . . . . E-46  
 Learning & Skills Television of Alberta . . . . . E-46  
 The Learning Channel . . . . . E-46  
 Legacy.TV . . . . . E-46  
 Legislative Counsel Bureau - Broadcast and Production Services . . . . . E-47  
 Lehmann Strobel PLC. . . . . E-130  
 LeSea Broadcasting Network . . . . . E-105  
 Lear Levin Productions Inc. . . . . E-106  
 Library Literacy Channel/GHTV . . . . . E-47  
 Lieb Productions . . . . . E-106  
 Life Network . . . . . E-47  
 Lifestyle Magazine . . . . . E-106  
 Lifetime . . . . . E-47  
 Lifetime Movie Network . . . . . E-47  
 Lifetime Movie Network Espanol On Demand . . . . . E-47  
 Lifetime Movie Network HD . . . . . E-47  
 Lifetime On Demand . . . . . E-47  
 Lifetime Real Women . . . . . E-47  
 Lifetime Television HD . . . . . E-47  
 Lightspan Adventures Channel . . . . . E-47  
 Lime . . . . . E-47  
 Lincoln Financial Sports . . . . . E-106  
 Linsman Film . . . . . E-106  
 Lionsgate Entertainment . . . . . E-106  
 Arthur D. Little Inc. . . . . E-130  
 Litton Entertainment . . . . . E-106  
 LiveTV . . . . . E-47  
 Live Well Network . . . . . E-47  
 Live Well HD Network . . . . . E-48  
 Livewire . . . . . E-48  
 Living Faith Television . . . . . E-48  
 LMN HD . . . . . E-48  
 LNC 5 . . . . . E-48  
 LNS Captioning . . . . . E-130  
 Lo Mejor On Demand . . . . . E-48  
 Local Cable Weather . . . . . E-48  
 Local News on Cable . . . . . E-48  
 LWS Local Weather Station . . . . . E-48

Access the most current data instantly.



**FREE TRIAL** @ [www.warren-news.com/factbook.htm](http://www.warren-news.com/factbook.htm)

Logic General Inc. . . . . E-106  
 LOGO . . . . . E-48  
 London Television Service . . . . . E-106  
 Longhorn Network . . . . . E-48  
 Look & Co. . . . . E-106  
 Lottery Channel . . . . . E-48  
 Louisiana Legislative Network . . . . . E-48  
 Low Power Television Stations . . . . . B-1  
 Low Power Television Stations Ownership . . . . . B-200  
 Lutheran Church-Missouri Synod . . . . . E-106  
 Lutheran Hour Ministries . . . . . E-106  
 Lyndal Entertainment Inc. . . . . E-106  
 Lynx Images Inc. . . . . E-106

**M**

MAC TV . . . . . E-48  
 Macau Asia Satellite TV (MASTV) . . . . . E-48  
 MacTV . . . . . E-48  
 Madison Square Garden Network . . . . . E-48  
 Madison Dearborn Partners LLC. . . . . E-120  
 Frank N. Magid Associates Inc. . . . . E-130  
 Magnetic Image Video . . . . . E-130  
 Mag Rack . . . . . E-48  
 The Majestic . . . . . E-48  
 Mall TV . . . . . E-48  
 Management & Technical Consulting Services . . . . . E-124  
 M/A/R/C Research . . . . . E-130  
 Mariavision . . . . . E-48  
 Market Affiliations . . . . . C-5  
 Market Strategies . . . . . E-130  
 Marsh & McLennan Cos. (MMC) . . . . . E-130  
 Martha Stewart On Demand . . . . . E-48  
 Martial Arts Action Network . . . . . E-48  
 Martial Arts Channel . . . . . E-48  
 Maryknoll World Productions . . . . . E-106  
 MasMusica TeVe Network . . . . . E-49  
 MASTV . . . . . E-49  
 Matejka Cable Recovery Inc. . . . . E-130  
 Mauck & Associates Inc. . . . . E-130  
 MavTV . . . . . E-49  
 MAX GO . . . . . E-49  
 Maximum TV . . . . . E-49  
 Maysles Films Inc. . . . . E-106  
 MBC America . . . . . E-49  
 McDougall . . . . . E-106  
 MCG Capital Corp. . . . . E-120  
 McGuane Studio Inc. . . . . E-106  
 MCH Enterprises Inc. . . . . E-120  
 B.K. McIntyre & Associates . . . . . E-130  
 M/C Venture Partners . . . . . E-120  
 MDTV: Medical News Now . . . . . E-49  
 ME Television . . . . . E-49  
 Me-TV . . . . . E-49  
 R.E. Meador & Associates Inc. . . . . E-120  
 Meadowlane Enterprises Inc. . . . . E-106  
 Meadows Racing Network . . . . . E-49  
 Media Broadcast Network . . . . . E-49

## Index to Contents

MediaZone . . . . .	E-49	MoviePlex . . . . .	E-51
Medialink Worldwide Inc. . . . .	E-106	MP Network . . . . .	E-51
Media Services Group Inc.. . . . .	E-120	Mpix . . . . .	E-51
Mediaset Italia . . . . .	E-49	MSG . . . . .	E-51
MediaSpan Online Services . . . . .	E-130	MSG Plus . . . . .	E-52
Media Venture Partners LLC . . . . .	E-121	MSG 3D . . . . .	E-52
Medstar Television Inc. . . . .	E-106	MSG Varsity . . . . .	E-52
Mega TV . . . . .	E-49	MSNBC . . . . .	E-52
Lee Mendelson Film Productions Inc. . . . .	E-106	MTC Persian Television. . . . .	E-52
Mennonite Media . . . . .	E-106	The Mtn . . . . .	E-52
MEN7 Network. . . . .	E-49	MTV . . . . .	E-52
Mercer Management Consulting Inc. . . . .	E-130	MTV Hits. . . . .	E-52
Meridian Design Associates Architects . . . . .	E-130	MTV Jams . . . . .	E-52
Mescape. . . . .	E-49	MTV Latin America . . . . .	E-52
Mezzo Live HD . . . . .	E-49	MTV Networks Digital Suite . . . . .	E-53
MeteoMedia . . . . .	E-50	MTV Networks Europe . . . . .	E-53
MetroChannels. . . . .	E-50	MTV Networks HD . . . . .	E-53
Metro Sports. . . . .	E-50	MTV2 . . . . .	E-53
Metrowest Consulting Group . . . . .	E-130	mtvU. . . . .	E-53
Mexicanal . . . . .	E-50	MuchLoud . . . . .	E-53
MGM Channel . . . . .	E-50	MuchMore Retro. . . . .	E-53
MGM HD. . . . .	E-50	MuchMoreMusic. . . . .	E-53
MGM Plus . . . . .	E-50	MuchMusic Network. . . . .	E-53
MGM Television Entertainment Inc. . . . .	E-106	Muller Media Inc. . . . .	E-107
MHz Networks . . . . .	E-50	Multi-Image Network . . . . .	E-107
MHz Worldview . . . . .	E-50	Multicomm Sciences International Inc. . . . .	E-130
Mi Cine . . . . .	E-50	MultiMax. . . . .	E-53
Mi Cine On Demand . . . . .	E-50	Multimedios Television. . . . .	E-53
Miami Broadcast Center. . . . .	E-107	mun2 television . . . . .	E-53
Michigan Government Television . . . . .	E-50	Muscular Dystrophy Association . . . . .	E-107
Mid-Atlantic Sports Network . . . . .	E-50	Museum Channel . . . . .	E-54
Midco Sports Network . . . . .	E-50	Music Choice . . . . .	E-54
Midhudsonmedia . . . . .	E-130	Music Plus Television Network . . . . .	E-54
Milestone Communications Inc.. . . . .	E-121	Musimax & Musiqueplus . . . . .	E-54
Military Channel . . . . .	E-50	MUSL TV . . . . .	E-54
Military History Channel . . . . .	E-50	MVI Post . . . . .	E-107
Warren Miller Entertainment. . . . .	E-107	MXenergyTV. . . . .	E-54
Milner-Fenwick Inc.. . . . .	E-107	My Damn Channel . . . . .	E-54
Minnesota House & Senate Television . . . . .	E-50	MyDestination.TV . . . . .	E-54
Miramax Films . . . . .	E-107	MyFootage.com . . . . .	E-107
MKTV . . . . .	E-50	MyMediaBroker.com . . . . .	E-121
MLB Extra Innings . . . . .	E-50	MyNetworkTV Inc. . . . .	E-54
MLB Network . . . . .	E-50	MYX TV . . . . .	E-54
MLB Network HD. . . . .	E-51		
MLS Direct Kick . . . . .	E-51	<b>N</b>	
MMTC Media Brokers . . . . .	E-121	n3D . . . . .	E-54
Mnet. . . . .	E-51	n3D On Demand . . . . .	E-54
Modern Sound Pictures Inc.. . . . .	E-107	Narrative Television Network . . . . .	E-55
Moffitt-Lee Productions. . . . .	E-107	NASA TV. . . . .	E-55
Mojo Mix. . . . .	E-51	NASA TV HD . . . . .	E-55
Momentum TV. . . . .	E-51	NASCAR HotPass . . . . .	E-55
Monkeyland Audio Inc. . . . .	E-107	NASCAR In Car. . . . .	E-55
Monster On Demand . . . . .	E-51	Nat Geo Mundo. . . . .	E-55
Moody Broadcasting Network . . . . .	E-51	Nat Geo WILD . . . . .	E-55
MoreMAX . . . . .	E-51	Nat Geo WILD HD. . . . .	E-55
More TV Cable Network. . . . .	E-51	Nathan Associates Inc. . . . .	E-131
Jess S. Morgan & Co. . . . .	E-107	National Geographic Channel . . . . .	E-55
MountainWest Sports Network . . . . .	E-51	National Geographic Channel HD Network. . . . .	E-55
Move Networks Inc. . . . .	E-51	National Geographic Channel On Demand. . . . .	E-55
Movie Central . . . . .	E-51	National Greek Television. . . . .	E-55
Movie Central Express . . . . .	E-51	National Iranian Television . . . . .	E-55
Movie Central HD. . . . .	E-51	National Jewish TV (NJT). . . . .	E-55
The Movie Channel . . . . .	E-51	National Lampoon Network. . . . .	E-55
The Movie Channel HD . . . . .	E-51	National Captioning Institute. . . . .	E-131
The Movie Channel On Demand. . . . .	E-51	National City Corp. . . . .	E-121
The Movie Channel Home Video . . . . .	E-107		
Movielink . . . . .	E-51		

National Council of Churches	E-107
National Economic Research Associates Inc. (NERA)	E-131
National Film Board of Canada	E-107
National Geographic Television	E-107
National Mobile Television	E-107
National Technical Information Service	E-107
National TeleConsultants Inc.	E-131
Native American Nations Network	E-56
Native American Television	E-56
Naval Media Center	E-107
Navy Office of Information (OI-03)	E-107
NBA League Pass	E-56
NBA TV	E-56
NBA TV HD	E-56
NBC Chicago Nonstop	E-56
NBC Miami Nonstop	E-56
NBC New York Nonstop	E-56
NBC Philadelphia Nonstop	E-56
NBC Washington Nonstop	E-56
NBC News	E-107
NDTV The Dominican Channel	E-56
NEO Cricket	E-56
Netherlands Consulate General	E-108
Netlink International	E-56
Network One	E-56
Network Music	E-108
The New Encore	E-56
New England Cable News	E-56
New England Sports Network	E-56
New Science Network	E-56
New York Network	E-56
New York 1 News	E-57
New York 1 Noticias	E-57
New York Racing Channel	E-57
New York State Assembly Radio Television	E-57
New Commerce Communications (NCC)	E-121
News 8 Austin	E-57
News Channel 5+	E-57
News Channel 3 Anytime	E-57
News Now 53	E-57
News on One - WOWT	E-57
News Plus	E-57
News 10 Now	E-57
News 12 Brooklyn	E-57
News 12 Connecticut	E-57
News 12 Interactive	E-57
News 12 Long Island	E-57
News 12 New Jersey	E-57
News 12 The Bronx	E-57
News 12 Traffic & Weather	E-57
News 12 Westchester	E-58
News 14 Carolina	E-58
News Broadcast Network	E-108
NewsChannel 8	E-58
Newsday TV	E-58
NewsWatch 15	E-58
New Tang Dynasty TV	E-58
Newton Media Associates Inc.	E-108
New Visions Syndication	E-108
NFL Network	E-58
NFL Network HD	E-58
NFL RedZone	E-58
NFL Films Inc.	E-108
NHK World TV	E-58
NHL Center Ice	E-58
NHL Network	E-58
NHL Network HD	E-58

# MediaPrints™

Map a Winning Business Strategy

Digital cable and TV coverage maps.  
Visit [www.warren-news.com/mediaprints.htm](http://www.warren-news.com/mediaprints.htm)

Nick At Nite	E-58
Nick HD	E-58
Nick Jr.	E-58
Nick Too	E-59
Nickelodeon	E-59
NickToons en Espanol	E-59
NickToons TV	E-59
Nielsen Cable TV Household Estimates Alphabetical by DMA chart	F-7
Nielsen Cable TV Household Estimates by State chart	F-9
Nielsen Geographic Regions Summary	C-5
Nippon Golden Network	E-59
Nippon Golden Network On Demand	E-59
Nippon Golden Network 3	E-59
Nippon Golden Network 2	E-59
NJTV	E-59
Noggin	E-59
Norflicks Productions Ltd.	E-108
Norman Fischer & Associates Inc. (NFA Inc.)	E-121, E-131
Northeast Video Productions	E-108
NorthStar Telesolutions	E-131
Northwest Cable News	E-59
Northwestern Inc.	E-108
N.S. Bienstock Inc.	E-131
NTN Buzztime	E-59
NTN24	E-59
NTV America	E-60
NTV Hayat	E-60
NTV International Corp.	E-108
Nuvo TV	E-60
Nuvo TV HD	E-60
NW Media	E-108

## O

Oasis TV	E-60
Ocean Park Pictures Inc.	E-108
Odyssey Television Network	E-60
Ogletree Productions	E-108
OGM Production Music	E-108
Ohio Channel	E-60
Ohio News Network	E-60
OLEC Network	E-60
Olelo	E-60
Ole TV	E-60
OlympuSat Hispanic Pack	E-60
Once TV Mexico	E-60
OnSpot Digital Network	E-60
On The Air Studios	E-108
Open Student Television Network (OSTN)	E-60
Oppenheimer & Co. Inc.	E-121
Optimum Online	E-60
Opus1 Music Library	E-108
ORC International	E-131
Oregon Public Affairs Network	E-60
Orion Television	E-108
Our Time Communications	E-61
Outdoor Channel	E-61
Outdoor Channel HD	E-61

## Index to Contents

Outdoor Channel On Demand . . . . .	E-61
Outdoor Channel 2 HD . . . . .	E-61
Outdoor Life Network (Canada) . . . . .	E-61
OuterMax . . . . .	E-61
Outlet Mall Network . . . . .	E-61
Outside Television . . . . .	E-61
OUTtv . . . . .	E-61
Ovation Data Services Inc. . . . .	E-131
Ovation . . . . .	E-61
Earl Owensby Studios . . . . .	E-108
OWN: Oprah Winfrey Network . . . . .	E-61
Ownership of Cable Systems . . . . .	D-1479
Ownership of Low Power Television Stations . . . . .	B-200
Ownership of U.S. Commercial Television Stations . . . . .	A-1566
Oxygen . . . . .	E-61
Oxygen On Demand . . . . .	E-62

## P

Pac-12 Network . . . . .	E-62
Pacvia TV . . . . .	E-62
Palladia . . . . .	E-62
PandaAmerica Shopping Network . . . . .	E-62
Pantomime Pictures Inc. . . . .	E-108
Paramount Licensing . . . . .	E-108
Paramount Studios Group . . . . .	E-108
Paramount Television Group . . . . .	E-108
Parent & Satellite Stations . . . . .	C-3
Parents TV . . . . .	E-62
Pasiones . . . . .	E-62
Pathe News Inc. . . . .	E-108
Patrick Communications LLC . . . . .	E-121, E-131
Patriots On Demand . . . . .	E-62
Patterson Studios Inc. . . . .	E-108
Paulist Productions . . . . .	E-108
Paxson Communications Corp. . . . .	E-62
Pay TV & Satellite Services . . . . .	E-1
PB&J . . . . .	E-62
PBS HD . . . . .	E-62
PBS Kids Channel . . . . .	E-62
PBS KIDS/PBS KIDS GO! . . . . .	E-62
PBS Kids Sprout . . . . .	E-62
PBS World . . . . .	E-62
PBS International . . . . .	E-109
PBS VIDEOIndex . . . . .	E-109
PDI Construction . . . . .	E-132
Peckham Productions Inc. . . . .	E-109
PegasusTV . . . . .	E-62
Pennebaker Associates Inc. . . . .	E-109
Penn National Racing Alive . . . . .	E-62
Pennsylvania Cable Network . . . . .	E-62
Pentagon Channel . . . . .	E-62
Penthouse HD . . . . .	E-63
Penthouse TV . . . . .	E-63
People's Network . . . . .	E-63
Peregrine Communications . . . . .	E-132
Perennial Pictures Film Corp. . . . .	E-109
PetCARE Television Network . . . . .	E-63
Pets.TV . . . . .	E-63
PGA TV . . . . .	E-63
Philadelphia Park Live . . . . .	E-63
Archie Phillips Productions . . . . .	E-109
Phoenix Info News . . . . .	E-63
Phoenix North America . . . . .	E-63
Phoenix Premium Channels . . . . .	E-63
Phoenix TV . . . . .	E-63

Phoenix Communications Group Inc. . . . .	E-109
Phoenix Entertainment Group . . . . .	E-109
Phoenix Films & Video . . . . .	E-109
Photobition Bonded Services . . . . .	E-109
John Pierce & Co. LLC . . . . .	E-121
Pikes Peak Community College . . . . .	E-63
Pillsbury Channel . . . . .	E-63
Pilot Productions Inc. . . . .	E-109
Pinnacle Media Worldwide . . . . .	E-132
Pittsburgh Cable News Channel . . . . .	E-63
Pixar Animation Studios . . . . .	E-109
Planet Green . . . . .	E-63
Planet Green HD . . . . .	E-64
Play & Win Channel . . . . .	E-64
Playboy en Espanol . . . . .	E-64
Playboy HD . . . . .	E-64
Playboy TV . . . . .	E-64
Playboy Entertainment Group Inc. . . . .	E-109
Players Network . . . . .	E-64
Playgirl TV . . . . .	E-64
Playhouse Pictures . . . . .	E-109
Play-It Productions . . . . .	E-109
Plaza TV . . . . .	E-64
Pleasure . . . . .	E-64
Plum TV . . . . .	E-64
PNC Financial Services Group . . . . .	E-121
Pohly Co. . . . .	E-132
Point of View Productions . . . . .	E-109, E-132
PokerTV Network . . . . .	E-64
Popcornflix.com . . . . .	E-64
Portuguese Channel . . . . .	E-64
Potomac Television Inc. . . . .	E-109
Power Link . . . . .	E-64
Praise Television . . . . .	E-64
Prayer Channel . . . . .	E-64
Presbyterian Church (U.S.A.) . . . . .	E-109
PriceWaterhouseCoopers . . . . .	E-132
PrideVision TV . . . . .	E-64
Prime Sports Radio . . . . .	E-64
Primetime 24 . . . . .	E-65
Product Information Network . . . . .	E-65
Production Studio Inc. . . . .	E-109
Program Sources & Services . . . . .	E-91
Program Exchange . . . . .	E-109
Promark Television Inc. . . . .	E-109
Promoter . . . . .	E-65
Providence Equity Partners Inc. . . . .	E-121
PSSI Global Services . . . . .	E-109
Public Interest Video Network . . . . .	E-65
Public Media Home Vision . . . . .	E-109
Pulse . . . . .	E-65
Pulse 24 . . . . .	E-65
Puma TV . . . . .	E-65
PumpTop TV . . . . .	E-65
Puppy Channel . . . . .	E-65
Pursuit Channel . . . . .	E-65
Pyramid Media . . . . .	E-109

## Q

QatarTV . . . . .	E-65
Ward L. Quaal Co. . . . .	E-132
Quartet International Inc. . . . .	E-109
Qubo . . . . .	E-65
QVC . . . . .	E-65
QVC HD . . . . .	E-65

## R

R News	E-65
Radar Channel	E-66
RadioTV Network	E-66
RAI International	E-66
RAI USA	E-66
Raleigh Studios	E-110
Ram Control	E-132
Rang-A-Rang Television	E-66
Raycom Sports Inc.	E-110
Stan Raymond & Associates Inc.	E-121
RBC Daniels	E-121
RCH Cable	E-132
RCS Television	E-66
RCTV International	E-110
RCW Associates	E-132
ReactTV	E-66
The Real Estate Channel	E-66
Real Hip-Hop Network	E-66
Real Madrid TV	E-66
Recipe.TV	E-66
Red Ryder Enterprises Inc.	E-110
Reel Media International	E-110
Reeltime Distributing Corp.	E-110
ReelzChannel	E-66
Regional News Network	E-66
Rembrandt Films	E-110
Renegade	E-110
Research Channel	E-66
Reseau de l'Information	E-66
RFD HD	E-66
RFD-TV	E-66
RFK Engineering Solutions LLC	E-132
RGT	E-67
Rhode Island News Channel	E-67
Rhode Island Statewide Interconnect	E-67
Rhodes Productions	E-110
Gordon Rice Associates	E-122
Rio de la Plata	E-67
Ritmoson Latino	E-67
RKO Pictures	E-110
RLTV	E-67
RNL	E-132
Robert Keeshan Associates Inc.	E-110
Robinson/Jeffrey Associates Inc.	E-122
Rochester's CW	E-67
Rock TV	E-67
Peter Rodgers Organization	E-110
George Rodman Associates	E-132
Rogers Sportsnet	E-67
Roku Channel Store	E-110
Roland Company Inc.	E-110
Rooster Post	E-110
Root Sports Northwest	E-67
Root Sports Pittsburgh	E-67
Root Sports Rocky Mountain	E-67
Root Sports Utah	E-67
Robert Rosenheim Associates	E-110
Jack Rourke Productions	E-110
RSC Romania	E-67
RSN Resort TV	E-68
RT	E-68
RTN	E-68
RTN+	E-68
RTP-USA	E-68
RTR Planeta	E-68

# Communications Daily

Warren Communications News

Get the industry standard FREE —

For a no-obligation trial call 800-771-9202 or visit [www.warren-news.com](http://www.warren-news.com)

RTR Planeta Sport	E-68
RTV21	E-68
RTVI	E-68
Rumbaut & Company	E-122
Russia Today	E-68
Russian Television Network	E-68
RW Productions Inc.	E-110

## S

Saban Entertainment	E-110
Safe TV	E-68
Saigon Broadcasting Television Network	E-68
Salaam TV	E-68
Samanyolu TV	E-68
San Diego News Channel 10 - KGTV	E-68
Sandler Capital Management	E-122
Santiago ROI	E-132
Satterfield & Perry Inc.	E-122
SaudiTV	E-68
Scenic Cable Network & Production	E-110
Lou Scheimer Productions	E-110
Scholastic Channel	E-68
Science	E-68
Science HD	E-68
Science Television	E-68
Sci-Fi Channel	E-68
Scola	E-68
SCORE	E-68
Scott & Co.	E-111
SCTN Teleproductions	E-111
Seals Communications Corp.	E-111
Sear Sound	E-111
Select On Demand	E-68
Semillitas	E-69
Seminar TV	E-69
September Productions	E-111
Sesame Workshop	E-111
The SET (Southern Entertainment TV)	E-69
The SET2	E-69
The SET3	E-69
Setanta Sports USA	E-69
Seven Network Ltd.	E-111
Seventh-Day Adventist Church, Communications Department	E-111
SexTV:The Channel	E-69
SFM Entertainment	E-111
Shalom TV	E-69
Shalom USA America	E-69
Shanghai Dragon TV	E-69
SharjahTV	E-69
Shenzhen Satellite TV	E-69
Shepherds Chapel Network	E-69
Burt Sherwood & Associates Inc.	E-122
Shop at Home	E-69
Shop Latino TV	E-69
Shop TV Canada	E-69
ShopNBC	E-69
Shopping Channel	E-69



FULLY SEARCHABLE • CONTINUOUSLY UPDATED • DISCOUNT RATES FOR PRINT PURCHASERS

For more information call 800-771-9202 or visit [www.warren-news.com](http://www.warren-news.com)

Short TV . . . . .	E-70
Shorteez . . . . .	E-70
ShortsHD . . . . .	E-70
Showcase Television . . . . .	E-70
Showcase HD . . . . .	E-70
Showcase Productions Inc. . . . .	E-111
Showplace Television Syndication . . . . .	E-111
Showtime . . . . .	E-70
Showtime Beyond . . . . .	E-70
Showtime en Espanol . . . . .	E-70
Showtime Extreme . . . . .	E-70
Showtime FamilyZone . . . . .	E-70
Showtime HD . . . . .	E-70
Showtime Next . . . . .	E-70
Showtime On Demand . . . . .	E-70
Showtime Showcase . . . . .	E-70
Showtime Too . . . . .	E-70
Showtime Women . . . . .	E-70
Si TV . . . . .	E-70
Siemens Power Technologies Intl. . . . .	E-132
Simaye Azadi TV . . . . .	E-70
SignaSys Inc. . . . .	E-132
Sino TV . . . . .	E-70
Sivoo . . . . .	E-70
Six News Now . . . . .	E-70
The Ski Channel . . . . .	E-70
Skotleski Productions. . . . .	E-111
Sky Angel US LLC. . . . .	E-111
Sky Link TV . . . . .	E-70
Sky Link VOD Theater . . . . .	E-70
Sleuth . . . . .	E-70
Sleuth On Demand . . . . .	E-70
Smart Living Television . . . . .	E-70
Smile of a Child . . . . .	E-70
Smith & Fisher . . . . .	E-132
Smithsonian Channel . . . . .	E-71
Smithsonian Channel HD . . . . .	E-71
Smithsonian Channel On Demand . . . . .	E-71
Sneak Prevue . . . . .	E-71
SNL Financial. . . . .	E-122
SNN 6 . . . . .	E-71
Snowden Associates . . . . .	E-122
SoapNet . . . . .	E-71
Soccer Television . . . . .	E-71
Society of Portuguese Television . . . . .	E-71
Softwright LLC . . . . .	E-132
Sol Video on Demand. . . . .	E-71
Somat Publishing Ltd. . . . .	E-111
Son Broadcasting . . . . .	E-71
Sony Entertainment Television Asia . . . . .	E-71
Sony Movie Channel . . . . .	E-71
Sony BMG Music Entertainment . . . . .	E-111
Sony Pictures Television . . . . .	E-111
Sorpresa . . . . .	E-71
Soundtrack Channel . . . . .	E-71
Southeastern Channel . . . . .	E-71
Space - The Imagination Station . . . . .	E-71
Spanish Broadcasting System (SBS) . . . . .	E-111

Spanish Television Services Inc. . . . .	E-111
SpanPro Inc. . . . .	E-132
Speed . . . . .	E-71
Speed HD . . . . .	E-72
Speed On Demand . . . . .	E-72
Speed2 . . . . .	E-72
Spelling Entertainment . . . . .	E-112
Spice . . . . .	E-72
Spice HD . . . . .	E-72
Spice Hot . . . . .	E-72
Spice Live . . . . .	E-72
Spice Platinum. . . . .	E-72
Spice 2 . . . . .	E-72
Spice Ultimate . . . . .	E-72
Spice: Xcess . . . . .	E-72
Spike TV . . . . .	E-72
Spike TV HD . . . . .	E-72
SPIRIT Television Network . . . . .	E-72
SportSouth. . . . .	E-72
Sporting Channel . . . . .	E-72
Sporting News Radio . . . . .	E-72
SportsChoice . . . . .	E-72
Sports Gaming Players Network . . . . .	E-72
Sports Network . . . . .	E-72
Sports PPV . . . . .	E-72
SportsTime Ohio . . . . .	E-73
Sportskool . . . . .	E-73
Sports Legends Inc./Berl Rotfeld Productions Inc. . . . .	E-112
The Sportsman Channel . . . . .	E-73
The Sportsman Channel HD . . . . .	E-73
SportsNet New York . . . . .	E-73
Sports View Plus . . . . .	E-73
Sportsvue . . . . .	E-73
Stand Up Comedy Television . . . . .	E-73
STAR Chinese Channel . . . . .	E-73
Star India Gold . . . . .	E-73
Star India News . . . . .	E-73
Star India Plus . . . . .	E-73
Star One . . . . .	E-73
Starfish Television Network. . . . .	E-73
Starsight . . . . .	E-73
Start Over . . . . .	E-73
Star! . . . . .	E-73
Starz . . . . .	E-73
Starz Cinema . . . . .	E-74
Starz Cinema HD . . . . .	E-74
Starz Comedy . . . . .	E-74
Starz Comedy HD . . . . .	E-74
Starz Edge . . . . .	E-74
Starz Edge HD . . . . .	E-74
Starz HDTV . . . . .	E-74
Starz In Black. . . . .	E-74
Starz in Black HD . . . . .	E-74
Starz IndiePlex . . . . .	E-74
Starz IndiePlex HD . . . . .	E-74
Starz Kids & Family . . . . .	E-74
Starz Kids & Family HD . . . . .	E-74
Starz On Demand. . . . .	E-74
Starz Play . . . . .	E-74
Starz RetroPlex . . . . .	E-74
Starz RetroPlex HD . . . . .	E-74
Starz Ticket . . . . .	E-74
State Street Corp. . . . .	E-122
Sterling Institute Inc. . . . .	E-132
Stone & Youngblood . . . . .	E-133
Stonegate Capital Group LLC . . . . .	E-122
Marty Stouffer Productions Ltd. . . . .	E-112

# Communications Daily

Warren Communications News



Get the industry standard FREE —

For a no-obligation trial call 800-771-9202 or visit [www.warren-news.com](http://www.warren-news.com)

Strata Marketing Inc.	E-133
Structural Systems Technology Inc.	E-133
Student Film Network	E-74
The Studios at Paramount	E-112
Stuff TV	E-74
S2One Inc.	E-133
Style Network	E-74
Success Channel	E-74
SudanTV	E-74
Sudboro Productions	E-112
Suddenlink2GO	E-74
SunSports TV	E-74
SUN-TV	E-74
Sunbow Productions	E-112
Sundance Channel	E-74
Sundance Channel HD	E-75
Sundance Select	E-75
Sunrise Media LLC	E-112
Super Channel	E-75
Supercanal Caribe	E-75
Superchannel	E-75
Superstation WGN	E-75
Sur Mex	E-75
Sur Network	E-75
Sur Peru	E-75
SurfXpress	E-133
Swain Film & Video Inc.	E-112
Allen Swift Inc.	E-112
SWRV	E-75
Syfy	E-75
Syfy HD	E-75
Syntellect Inc.	E-133
SyrianTV	E-75
The Syzygy Network	E-75
Szabo Associates Inc.	E-133

## T

Taiwan Macroview TV	E-75
Talent Exchange	E-133
Talentvision	E-75
Talkline Communications TV Network	E-76
Talkline Communications Radio Network	E-76
Tampa Bay On Demand	E-76
Tapeshtv	E-76
Tavsir Iran	E-76
TBN Enlace USA	E-76
TBN HD	E-76
TBS in HD	E-76
TBS Superstation	E-76
TC Specialties	E-133
TD Bank	E-122
Teaching Learning Network	E-112
TeamHD	E-76
Technicolor Inc./CFI	E-112
Technisonic Studios Inc.	E-112
TeenNick	E-76
Tel-A-Cast Group	E-112
TelAmerica Media Inc.	E-133
Tele 5	E-76
Tele Padre Pio	E-76
Telecare	E-76
TeleCom Productions	E-112
Telefe International	E-76
Telefilm Canada	E-112
Teleformula	E-76

2012 Edition

Telefutura	E-76
Telefutura HD	E-76
Telegenic Programs Inc.	E-112
Telehit	E-76
Teletatino Network	E-76
Telemiami	E-76
Telemicro Internacional	E-77
Telemundo	E-77
Telemundo Internacional	E-77
Telemundo Network Group	E-77, E-112
Telemundo Puerto Rico	E-77
Telenovelas	E-77
Telepace	E-77
Telepictures Productions	E-112
Telequebec	E-77
Telestrategies Inc.	E-133
Teletech Communications	E-133
Teletech Inc.	E-133
Teletoon	E-77
Televisa Networks	E-77
Television Dominicana	E-77
Television Korea 24	E-77
Television Market Rankings (Nielsen)	A-1
Television Shopping Mall	E-77
Television Stations on Air	C-1
Television Stations - Public & Educational	A-1494
<b>Television Stations (Commercial)</b>	A-20
Alabama	A-23
Alaska	A-56
Arizona	A-69
Arkansas	A-98
California	A-120
Colorado	A-213
Connecticut	A-242
Delaware	A-252
District of Columbia	A-254
Florida	A-261
Georgia	A-340
Hawaii	A-377
Idaho	A-401
Illinois	A-415
Indiana	A-453
Iowa	A-486
Kansas	A-511
Kentucky	A-535
Louisiana	A-557
Maine	A-590
Maryland	A-601
Massachusetts	A-612
Michigan	A-631
Minnesota	A-675
Mississippi	A-701
Missouri	A-727
Montana	A-760
Nebraska	A-780
Nevada	A-798
New Hampshire	A-816
New Jersey	A-822

## Index to Contents

New Mexico . . . . .	A-833	Today Video . . . . .	E-113
New York . . . . .	A-855	Too Much for TV On Demand . . . . .	E-79
North Carolina . . . . .	A-908	Toon Disney . . . . .	E-79
North Dakota . . . . .	A-948	TOP Channel TV . . . . .	E-79
Ohio . . . . .	A-970	Top Kopy . . . . .	E-113
Oklahoma . . . . .	A-1012	Edwin Tomberg & Co. . . . .	E-122, E-133
Oregon . . . . .	A-1038	Torstar Media Group Television (Toronto Star TV) . . . . .	E-79
Pennsylvania . . . . .	A-1068	Total Technology Ventures LLC . . . . .	E-122
Rhode Island . . . . .	A-1109	Touchstone Pictures/ Walt Disney . . . . .	E-113
South Carolina . . . . .	A-1115	Touchstone Television . . . . .	E-113
South Dakota . . . . .	A-1139	Towers & Perrin . . . . .	E-133
Tennessee . . . . .	A-1158	Traco Advertising Inc. . . . .	E-113
Texas . . . . .	A-1194	Trading Day . . . . .	E-79
Utah . . . . .	A-1313	Traffic Check . . . . .	E-79
Vermont . . . . .	A-1326	Transcomm Inc. . . . .	E-133
Virginia . . . . .	A-1332	Trans World International . . . . .	E-113
Washington . . . . .	A-1361	Travel Channel . . . . .	E-79
West Virginia . . . . .	A-1389	Travel Channel Beyond . . . . .	E-79
Wisconsin . . . . .	A-1407	Travel Channel HD . . . . .	E-79
Wyoming . . . . .	A-1444	Travel Channel Latin America . . . . .	E-79
Guam . . . . .	A-1458	Travel Weather Now . . . . .	E-79
Puerto Rico . . . . .	A-1460	Travelview International . . . . .	E-113
Virgin Islands . . . . .	A-1487	Trax . . . . .	E-79
Television Translator Stations . . . . .	B-1	Treehouse TV . . . . .	E-79
Television Representatives Inc. . . . .	E-112	Tr3s . . . . .	E-80
The Television Syndication Co. Inc. . . . .	E-112	Triangle Inc. . . . .	E-113
Teivue Corp. . . . .	E-133	Tribeca Film Center . . . . .	E-113
Tempo . . . . .	E-77	Tribune Entertainment Co. . . . .	E-113
Ten Blox . . . . .	E-77	Tribune Media Services Inc. . . . .	E-113
Ten Blue . . . . .	E-77	Trimark Television . . . . .	E-113
Ten Clips . . . . .	E-77	Trinity Broadcasting Network . . . . .	E-80
Ten Max . . . . .	E-77	Tristar Television . . . . .	E-113
Ten On Demand . . . . .	E-78	Trojan Vision . . . . .	E-80
Ten Xtsy . . . . .	E-78	Troma Entertainment Inc. . . . .	E-113
Tennis Channel . . . . .	E-78	True Blue . . . . .	E-80
Tennis Channel HD . . . . .	E-78	truTV . . . . .	E-80
Tetris TV . . . . .	E-78	truTV HD . . . . .	E-80
Teve-de-mente . . . . .	E-78	TTV Capital . . . . .	E-122
Texas Cable News . . . . .	E-78	TUFF.TV . . . . .	E-80
Texas House of Representatives Video/Audio Services . . . . .	E-78	Turbo . . . . .	E-80
Texas Senate Media . . . . .	E-78	Turner Classic Movies . . . . .	E-80
The Hub . . . . .	E-78	Turner Classic Movies HD . . . . .	E-80
The Jewish Channel . . . . .	E-78	Turner Network TV . . . . .	E-80
The N . . . . .	E-78	Turner Network TV HD . . . . .	E-81
Theatre Channel . . . . .	E-78	Turner South . . . . .	E-81
The Mahlman Co. . . . .	E-122	Turner Broadcasting System Inc. . . . .	E-113
Third Way Media . . . . .	E-112	TuTv . . . . .	E-81
Thirteen/WNET . . . . .	E-112	TV Asia . . . . .	E-81
This TV . . . . .	E-78	TV Chile . . . . .	E-81
Thomson Reuters Corp. . . . .	E-112	TV Colombia . . . . .	E-81
Three Thousand Eight . . . . .	E-112	TV Guide Broadband . . . . .	E-81
ThrillerMax . . . . .	E-78	TV Guide Interactive Inc. . . . .	E-81
TIBA Solutions . . . . .	E-133	TV Guide Network . . . . .	E-81
Tigervision . . . . .	E-78	TV Guide Network On Demand . . . . .	E-81
Time Warner Cable Sports . . . . .	E-79	TV Guide Online . . . . .	E-81
Time Warner Hits . . . . .	E-79	TV Guide SPOT . . . . .	E-81
TinseVision . . . . .	E-79	TV Households by State and County . . . . .	C-12
Titan TV Network . . . . .	E-79	TV Japan . . . . .	E-81
TKMI Live Broadcasting . . . . .	E-79	TV Land . . . . .	E-81
TL Novelas . . . . .	E-79	TV Land HD . . . . .	E-82
TLC . . . . .	E-79	TV One . . . . .	E-82
TLC HD . . . . .	E-79	TV One HD . . . . .	E-82
Total Living Network . . . . .	E-79	TV Orient . . . . .	E-82
TMC Xtra . . . . .	E-79	TV Polonia . . . . .	E-82
TMN-The Movie Network (1-4) . . . . .	E-79	TV Romania International . . . . .	E-82
TM Studios . . . . .	E-113	TV2 . . . . .	E-82
TNT . . . . .	E-79	TVE Internacional . . . . .	E-82



TV5, La Television International . . . . .	E-82
TV5 USA . . . . .	E-82
TVG Network . . . . .	E-82
TVK (Cambodian) . . . . .	E-82
TVK (Korean) . . . . .	E-82
TVK2 . . . . .	E-82
TV Magic Inc. . . . .	E-133
TVN Entertainment . . . . .	E-82
TVO . . . . .	E-113
TVU Music Television . . . . .	E-83
TVW . . . . .	E-83
Twentieth Century Fox Film Corp. . . . .	E-113
Twentieth Century Fox Home Entertainment . . . . .	E-113
Twentieth Century Fox Television . . . . .	E-113
Twentieth Television . . . . .	E-113
TyC Sports . . . . .	E-83

**U**

UCTV . . . . .	E-83
Ultimate Shopping Network . . . . .	E-83
Unicable . . . . .	E-83
UniNovelas . . . . .	E-83
Union On Demand . . . . .	E-83
Unique Business News . . . . .	E-83
Unique Satellite TV . . . . .	E-83
United Church of Christ, Office of Communications . . . . .	E-113
United Film Enterprises Inc. . . . .	E-114
United Learning . . . . .	E-114
United Methodist Communications . . . . .	E-114
United Nations . . . . .	E-114
United Press International . . . . .	E-114
United Recovery Systems . . . . .	E-134
Universal HD . . . . .	E-83
Universal Music Publishing Group (UMPG) . . . . .	E-114
Universal Sports . . . . .	E-114
Universal Television . . . . .	E-114
University of California TV (UCTV) . . . . .	E-83
University of Southern California: Hugh M. Hefner Moving Image Archive . . . . .	E-114
Univision . . . . .	E-83
Univision Deportes . . . . .	E-84
Univision HD . . . . .	E-84
Univision On Demand . . . . .	E-84
Univision 24/7 . . . . .	E-84
Univision Studios . . . . .	E-84, E-114
UN Multimedia . . . . .	E-114
Unum Provident Corp. . . . .	E-122
Unusual Films . . . . .	E-114
UPA Productions of America . . . . .	E-114
Urban American Television Network . . . . .	E-84
U.S. Military TV Network . . . . .	E-84
USA Network . . . . .	E-84
USA Network HD . . . . .	E-84
USA 800 Inc. . . . .	E-134
U.S. Department of Agriculture, Office of Communications . . . . .	E-114
U.S. Department of Commerce . . . . .	E-134
U.S. Digital Television Inc. . . . .	E-114
Uth TV . . . . .	E-84
Utilisima . . . . .	E-84
Utilisima US . . . . .	E-84
UTV . . . . .	E-114

**V**

Valentino Inc. . . . .	E-114
Valuation Research Corp. . . . .	E-122

VanHuss Media Services Inc. . . . .	E-122
Varsity Media Group Inc. . . . .	E-114
T.J. Vaughan & Associates . . . . .	E-134
VCI Solutions . . . . .	E-134
Vegas Channel . . . . .	E-85
Vehix TV On Demand . . . . .	E-85
Velocity . . . . .	E-85
VeneMovies . . . . .	E-85
Venevision International Inc. . . . .	E-114
Veria TV . . . . .	E-85
Veritas Productions Inc. . . . .	E-114
Veronis Suhler Stevenson . . . . .	E-122
Versus . . . . .	E-85
Versus HD . . . . .	E-85
Versus On Demand . . . . .	E-85
Vertigo Productions . . . . .	E-114
VH1 HD . . . . .	E-85
VH1 . . . . .	E-85
VH1 Classic . . . . .	E-85
VH1 Country . . . . .	E-85
VH1 Soul . . . . .	E-85
VHUNO . . . . .	E-85
Viacom Inc. . . . .	E-114
Victory Studios . . . . .	E-114
Vida Vision . . . . .	E-85
VidCAD . . . . .	E-134
Video Seat . . . . .	E-86
Video-Cinema Films Inc. . . . .	E-115
Video Enterprises Inc. . . . .	E-115
Video Express Productions . . . . .	E-115
Video/Fashion Network . . . . .	E-115
Video Ordnance Inc. . . . .	E-115
Video Rola . . . . .	E-86
Videoworks . . . . .	E-115
Viewer's Choice Canada . . . . .	E-86
Vijay . . . . .	E-86
Vision TV . . . . .	E-86
Vision Design Teleproductions . . . . .	E-115
VisLink Services . . . . .	E-134
Vista Street Entertainment . . . . .	E-115
VITAC . . . . .	E-134
Viva Television Network . . . . .	E-86
V-me Kids . . . . .	E-86
V-me TV . . . . .	E-86
Voila . . . . .	E-86
VOY . . . . .	E-86
Voy TV . . . . .	E-86
Vozzcom Inc. . . . .	E-134
VSEN-TV . . . . .	E-86
V-Soft Communications . . . . .	E-134
VUDU . . . . .	E-86
Vutopia . . . . .	E-86

**W**

WMax . . . . .	E-86
W Network . . . . .	E-86
Wachovia Corp. . . . .	E-123
Wade Productions Inc. . . . .	E-115
Wallach Entertainment . . . . .	E-115
Waller Capital Partners . . . . .	E-123
WALN Cable Radio . . . . .	E-87
Walt Disney Feature Animation . . . . .	E-115
Walt Disney Pictures . . . . .	E-115
Walt Disney Studios . . . . .	E-115
Walters-Stork Design Group Inc. . . . .	E-134

## Index to Contents

WAM! America's Kidz Network . . . . .	E-87	Robert Wold Co. . . . .	E-135
WAPA America . . . . .	E-87	Woman TV . . . . .	E-88
Jay Ward Productions Inc. . . . .	E-115	Women's Television Network . . . . .	E-89
Warner Bros. Animation Inc. . . . .	E-115	Wood & Co. Inc. . . . .	E-123
Warner Bros. Domestic Cable Distribution . . . . .	E-115	The Word Network . . . . .	E-89
Warner Bros. Domestic Television Distribution . . . . .	E-115	World Asia Television (WA-TV) . . . . .	E-89
Warner Bros. International Television Distribution . . . . .	E-115	World Championship Wrestling . . . . .	E-89
Warner Bros. Pictures . . . . .	E-115	World Cinema HD . . . . .	E-89
Warner Bros. Pictures Domestic Distribution . . . . .	E-115	World Fight Channel (WFC) . . . . .	E-89
Warner Bros. Pictures International . . . . .	E-115	World Fishing Network . . . . .	E-89
Warner Bros. Television Group . . . . .	E-115	World Harvest Television . . . . .	E-89
Warner Home Video . . . . .	E-115	World Class Video . . . . .	E-116
Warner Independent Pictures . . . . .	E-115	Worldgate Service . . . . .	E-89
Warren & Morris Ltd. . . . .	E-134	Worldview Entertainment Inc. . . . .	E-116
Washington Korean TV . . . . .	E-87	Worldwide Entertainment Corp. . . . .	E-116
WB.com . . . . .	E-87	World Wrestling Entertainment Inc. . . . .	E-116
WBIR-TV . . . . .	E-87	Worship Network . . . . .	E-89
WCTY Channel 16 . . . . .	E-87	WPA Film Library . . . . .	E-116
WE On Demand . . . . .	E-87	WPIX . . . . .	E-89
WE tv . . . . .	E-87	WQED Multimedia . . . . .	E-116
WE tv HD . . . . .	E-87	WRS Motion Picture & Video Laboratory . . . . .	E-116
WealthTV . . . . .	E-87	WSI Corp. . . . .	E-135
WealthTV HD . . . . .	E-87	WTBS . . . . .	E-89
WealthTV 3D . . . . .	E-87	WTEM Sports Radio . . . . .	E-89
The Weather Channel . . . . .	E-87	WTTW Local Productions . . . . .	E-116
The Weather Channel HD . . . . .	E-88	WTTW National Productions . . . . .	E-116
Weather Network . . . . .	E-88	WUCF TV . . . . .	E-89
WeatherNation . . . . .	E-88	WWE Network . . . . .	E-89
Weathermews Inc. . . . .	E-115	WWE 24/7 . . . . .	E-89
Weatherscan . . . . .	E-88		
WeatherVision . . . . .	E-88	<b>X</b>	
WebMD Television . . . . .	E-88		
Evan Weiner Productions . . . . .	E-115	Xfinity . . . . .	E-89
Wells Fargo Securities LLC . . . . .	E-123	Xfinity 3D . . . . .	E-90
Western Instructional Television Inc. . . . .	E-116	Xiamen TV . . . . .	E-90
Western International Syndication . . . . .	E-116	XTV . . . . .	E-90
Western Technical Services . . . . .	E-134	XY.tv . . . . .	E-90
Weston Woods Studios Inc. . . . .	E-116		
West Side Films/Interactive . . . . .	E-116	<b>Y</b>	
WFMT Radio Networks . . . . .	E-88		
WFN HD . . . . .	E-88	Yangtse River Drama . . . . .	E-90
WGBH Create . . . . .	E-88	Yankees Entertainment & Sports . . . . .	E-90
WGBH HD . . . . .	E-88	YemenTV . . . . .	E-90
WGBH On Demand . . . . .	E-88	YES HD . . . . .	E-90
WGBH-TV . . . . .	E-88	YES 3D . . . . .	E-90
WGBH World . . . . .	E-88	Yesterday USA . . . . .	E-90
WGBH International . . . . .	E-116	YNN-Central New York . . . . .	E-90
WGN . . . . .	E-88	Jim Young & Associates Inc. . . . .	E-135
WGN America . . . . .	E-88	YTV Canada . . . . .	E-90
WGN America HD . . . . .	E-88		
WheelsTV . . . . .	E-88	<b>Z</b>	
Wicked On Demand . . . . .	E-88		
WideOrbit . . . . .	E-134	Zee Cinema . . . . .	E-90
Wild TV . . . . .	E-88	Zee Gold . . . . .	E-90
William Morris Endeavor Entertainment . . . . .	E-135	Zee TV USA . . . . .	E-90
Williams Communications Inc. . . . .	E-135	Zhejiang TV . . . . .	E-90
Wine Network . . . . .	E-88	Zhong Tian Channel . . . . .	E-90
WisconsinEye . . . . .	E-88	ZillionTV . . . . .	E-90
WizeBuys TV . . . . .	E-88		
WKYT-TV . . . . .	E-88		

# Television Market Rankings

Listing 210 markets according to Nielsen Designated Market Area Television Households.  
Nielsen DMA, TV Household information & rank are based on the 2011 Nielsen U.S. Television Household Estimates.

MARKET	NIELSEN DMA TV HOUSEHOLDS	DMA RANK	MARKET AREA COMMERCIAL STATIONS
New York, NY	7,387,810	1	WABC-TV (7); WCBS-TV (33); WFTY-DT (23); WFUT-DT (30); WLNJ-TV (47); WMBC-TV (18); WNBC (28); WNJU (36); WNYW (44); WPIX (11); WPXN-TV (31); WRNN-TV (48); WSAH (42); WTBY-TV (27); WWOR-TV (38); WXTV-DT (40)
Los Angeles, CA	5,569,780	2	KABC-TV (7); KAZA-TV (47); KBBC-TV (20); KBEH (24); KCAL-TV (9); KCBS-TV (43); KCOP-TV (13); KDOC-TV (32); KFTR-DT (29); KHIZ (44); KJLA (49); KMEX-DT (34); KNBC (36); KPXN-TV (38); KRCA (35); KSCI (18); KTBN-TV (33); KTLA (31); KTTV (11); KVEA (39); KVMD (23); KWHY-TV (42); KXLA (51)
Chicago, IL	3,493,480	3	WBBM-TV (3); WCIU-TV (27); WCPX-TV (43); WFLD (31); WGBO-DT (38); WGN-TV (19); WJYS (36); WLS-TV (7); WMAQ-TV (29); WPWR-TV (51); WSNS-TV (45); WWTO-TV (10); WXFT-DT (50)
Philadelphia, PA	2,993,370	4	KYW-TV (26); WBPH-TV (9); WCAU (34); WFMZ-TV (46); WGTW-TV (27); WMCN-TV (44); WMGM-TV (36); WPHL-TV (17); WPPX-TV (31); WPSG (32); WPVI-TV (6); WTVE (25); WTXF-TV (42); WUVP-DT (29); WWSI (49)
Dallas-Fort Worth, TX	2,571,310	5	KAZD (39); KDAF (32); KDFI (36); KDFW-DT (35); KDTX-TV (45); KFWD (9); KMPX (30); KPXD-TV (42); KSTR-DT (48); KTAQ (46); KTVT (11); KTXA (29); KUVN-DT (23); KXAS-TV (41); KXTX-TV (40); WFAA (8)
San Francisco-Oakland-San Jose, CA	2,506,510	6	KBCW (45); KCNS (39); KDTV-DT (51); KFSF-DT (34); KFTY (32); KGO-TV (7); KICU-TV (36); KKPX-TV (41); KNTV (12); KOFY-TV (19); KPDX-TV (29); KQSL (8); KRON-TV (38); KSTS (49); KTLN-TV (47); KTNK-TV (63); KTSF (27); KTVJ (44)
Boston, MA (Manchester, NH)	2,379,690	7	WBIN-TV (35); WBPX-TV (32); WBZ-TV (30); WCVB-TV (20); WDPX-TV (40); WFXI (31); WHDH (42); WLVI-TV (41); WMFP (18); WMUR-TV (9); WNEU (34); WPXG-TV (33); WSBK-TV (39); WUNI (29); WUTF-DT (27); WWDP (10)
Washington, DC (Hagerstown, MD)	2,360,180	8	WDCB (35); WDCW (50); WFDC-DT (15); WHAG-TV (26); WJAL (39); WJLA-TV (7); WPKX-TV (34); WRC-TV (48); WTTG (36); WUSA (9); WWPX-TV (12)
Atlanta, GA	2,292,640	9	WAGA-TV (27); WATL (25); WGCL-TV (19); WHSG-TV (44); WPCH-TV (20); WPXA-TV (51); WSB-TV (39); WUPA (43); WUVG-DT (48); WXIA-TV (10)
Houston, TX	2,185,260	10	KFTH-DT (36); KHOU (11); KIAH (38); KPRC-TV (35); KPXB-TV (32); KRIV (26); KTBV (42); KTMD (48); KTRK-TV (13); KTXH (19); KUBE-TV (41); KXLN-DT (45); KYAZ (47); KZJL (44)
Detroit, MI	1,842,650	11	WADL (39); WDIV-TV (45); WJBK (7); WKBD-TV (14); WMYD (21); WPXD-TV (31); WWJ-TV (44); WXYZ-TV (41)
Seattle-Tacoma, WA	1,811,420	12	KBCB (19); KCPO (13); KFFV (44); KING-TV (48); KIRO-TV (39); KOMO-TV (38); KONG (31); KSTW (11); KTBW-TV (14); KUNS-TV (50); KVOS-TV (35); KWPN-TV (33); KZJO (25)
Phoenix (Prescott), AZ	1,811,330	13	KASW (49); KAZT-TV (7); KCFG (32); KFPH-DT (13); KMOH-TV (19); KNAZ-TV (22); KNXV-TV (15); KPAZ-TV (20); KPHO-TV (17); KPNX (12); KPPX-TV (51); KSAZ-TV (10); KTAZ (39); KTVK (24); KTVW-DT (33); KUTP (26)
Tampa-St. Petersburg (Sarasota), FL	1,788,240	14	WCLF (21); WFLA-TV (7); WFTS-TV (29); WFTT-DT (47); WMOR-TV (19); WTOG (44); WTSP (10); WTTA (32); WTVT (12); WVEA-TV (25); WWSB (24); WXPX-TV (42)
Minneapolis-St. Paul, MN	1,721,940	15	KARE (11); KCCO-TV (7); KCCW-TV (12); KFTC (26); KMSP-TV (9); KPXM-TV (40); KRWF (27); KSAX (42); KSTC-TV (45); KSTP-TV (35); WCCO-TV (32); WFTC (29); WUCW (22)
Miami-Fort Lauderdale, FL	1,583,800	16	WAMI-DT (47); WBFS-TV (32); WFOR-TV (22); WGEN-TV (8); WHFT-TV (46); WLTN-TV (23); WPLG (10); WPXM-TV (35); WSBS-TV (3); WSCV (52); WSFL-TV (19); WSVN (7); WTVJ (31)
Denver, CO	1,548,570	17	KCDO-TV (23); KCEC (51); KCNC-TV (35); KDEN-TV (29); KOVR (32); KETD (46); KFCT (21); KFNR (9); KMGH-TV (7); KPJR-TV (38); KPXC-TV (43); KREG-TV (23); KTFD-DT (15); KTVD (19); KUSA (9); KWGN-TV (34)
Cleveland-Akron (Canton), OH	1,514,170	18	WBNX-TV (30); WDLI-TV (39); WEWS-TV (15); WGGN-TV (42); WJW (8); WKYC (17); WMFD-TV (12); WOIO (10); WQHS-DT (34); WRLM (47); WUAB (28); WVPX-TV (23)
Orlando-Daytona Beach-Melbourne, FL	1,465,460	19	WACX (40); WESH (11); WFTV (39); WHLV-TV (51); WKCF (17); WKMG-TV (26); WOFL (22); WOGX (31); WOPX-TV (48); WOTF-DT (43); WRBW (41); WRDQ (27); WVEN-TV (49)
Sacramento-Stockton-Modesto, CA	1,388,570	20	KCRA-TV (35); KMAX-TV (21); KOVR (25); KQCA (46); KSPX-TV (48); KTFK-DT (26); KTXL (40); KUVS-DT (18); KXTV (10)
St. Louis, MO	1,253,920	21	KDNL-TV (31); KMOV (24); KNLC (14); KPLR-TV (26); KSDK (35); KTVI (43); WRBU (47)
Portland, OR	1,190,010	22	KATU (43); KGW (8); KNMT (45); KOIN (40); KPDX (48); KPVT (12); KPXG-TV (22); KRCW-TV (33); KUNP (16)
Pittsburgh, PA	1,171,490	23	KDKA-TV (25); WINP-TV (38); WPCB-TV (50); WPCW (11); WPGH-TV (43); WPMY (42); WPXI (48); WTAE-TV (51)
Raleigh-Durham (Fayetteville), NC	1,143,420	24	WFPX-TV (36); WFLA (27); WNCN (17); WRAL-TV (48); WRAY-TV (42); WRAZ (49); WRDC (28); WRPX-TV (15); WTVD (11); WUVC-DT (38)

# Television Market Rankings

MARKET	NIELSEN DMA TV HOUSEHOLDS	DMA RANK	MARKET AREA COMMERCIAL STATIONS
Charlotte, NC	1,140,900	25	WAXN-TV (50); WBTV (23); WCCB (27); WCNC-TV (22); WHKY-TV (40); WJZY (47); WMYT-TV (39); WSOC-TV (34)
Indianapolis, IN	1,109,970	26	WCLJ-TV (42); WHMB-TV (16); WIPX-TV (27); WISH-TV (9); WNDY-TV (32); WRTV (25); WTHR (13); WTTK (29); WTTV (48); WXIN (45)
Baltimore, MD	1,097,310	27	WBAL-TV (11); WBFF (46); WJZ-TV (13); WMAR-TV (38); WNUV (40); WUTB (41)
San Diego, CA	1,077,600	28	KFMB-TV (8); KGTV (10); KNSD (40); KSWB-TV (19); KUSI-TV (18)
Nashville, TN	1,024,560	29	WHTN (38); WJFB (44); WKRN-TV (27); WNAB (23); WNPX-TV (36); WPGD-TV (33); WSMV-TV (10); WTVF (5); WUXP-TV (21); WZTV (15)
Hartford & New Haven, CT	1,006,280	30	WCCT-TV (20); WCTX (39); WFSB (33); WHPX-TV (26); WTIC-TV (31); WTNH (10); WUJV (46); WVIT (35)
Kansas City, MO	939,740	31	KCTV (24); KCWE (31); KMBC-TV (29); KMCI-TV (41); KPXE-TV (51); KSHB-TV (42); KSMO-TV (47); WDAF-TV (34)
Columbus, OH	932,680	32	WBNS-TV (21); WCMH-TV (14); WSFJ-TV (24); WSYX (48); WTTE (36); WWHO (46)
Salt Lake City, UT	927,540	33	KCSG (14); KENV-DT (10); KGWR-TV (13); KJZZ-TV (46); KMYU (9); KPNZ (24); KSL-TV (38); KSTU (28); KTMW (20); KTVX (40); KUCW (48); KUPX-TV (29); KUTH-DT (32); KUTV (34); KVVN (3)
Milwaukee, WI	907,660	34	WBME-TV (48); WCGV-TV (25); WDJT-TV (46); WISN-TV (34); WITI (33); WPXE-TV (40); WTMJ-TV (28); WVCY-TV (22); WVTU (18); WWRS-TV (43)
Cincinnati, OH	896,090	35	WCPO-TV (22); WKRC-TV (12); WLWT (35); WSTR-TV (33); WXIX-TV (29)
San Antonio, TX	880,690	36	KABB (30); KCWX (5); KENS (39); KMYS (32); KPXL-TV (26); KSAT-TV (12); KVDA (38); KWEX-DT (41); KYVV-TV (28); WOAI-TV (48)
Greenville-Spartanburg-Anderson, SC-Asheville, NC	860,930	37	WGGG-TV (16); WHNS (21); WLOS (13); WMYA-TV (14); WSPA-TV (7); WYCW (45); WYFF (36)
West Palm Beach-Fort Pierce, FL	788,020	38	WFGC (49); WFLX (28); WHDT (42); WPBF (16); WPEC (13); WPTV-TV (12); WPXP-TV (36); WTVX (34)
Birmingham (Anniston & Tuscaloosa), AL	738,790	39	WABM (36); WBRC (50); WCFT-TV (33); WDBB (18); WIAT (30); WJSU-TV (9); WPXH-TV (45); WTJP-TV (26); WTOO (28); WUOA (6); WVTM-TV (13)
Las Vegas, NV	737,300	40	KBLR (40); KINC (16); KLAS-TV (7); KMCC (32); KSNV-DT (2); KTNV-TV (13); KVCW (29); KVMY (22); KVVU-TV (24)
Harrisburg-Lancaster-Lebanon-York, PA	729,440	41	WGAL (8); WGCB-TV (30); WHP-TV (21); WHTM-TV (10); WLYH-TV (23); WPMT (47)
Grand Rapids-Kalamazoo-Battle Creek, MI	722,150	42	WLLA (45); WOOD-TV (7); WOTV (20); WTLJ (24); WWMT (2); WXMI (19); WZPX-TV (44); WZZM (13)
Norfolk-Portsmouth-Newport News, VA	718,750	43	WAVY-TV (31); WGNT (50); WPXV-TV (46); WSKY-TV (9); WTKR (40); WTPC-TV (7); WTVZ-TV (33); WVTB (29); WVEC (13)
Oklahoma City, OK	712,630	44	KAUT-TV (40); KFOR-TV (27); KOCB (33); KOCM (46); KOCO-TV (7); KOKH-TV (24); KOPX-TV (50); KSBI (51); KTBO-TV (15); KTUZ-TV (29); KUOK-DT (35); KWTU-DT (39)
Albuquerque-Santa Fe, NM	710,050	45	KASA-TV (27); KASY-TV (45); KBIM-TV (10); KCHF (10); KLUZ-TV (42); KNAT-TV (24); KOAT-TV (7); KOB (26); KOBF (12); KOBR (8); KOCT (19); KOVT (10); KREZ-TV (15); KRPP-DT (27); KRQE (13); KRTN-TV (33); KRWB-TV (21); KTEL-TV (25); KTFQ-DT (22); KWBQ (29)
Greensboro-High Point-Winston Salem, NC	691,200	46	WCWG (19); WFMY-TV (51); WGHP (35); WGPX-TV (14); WLXI (43); WMYV (33); WXII-TV (31); WXLV-TV (29)
Austin, TX	686,830	47	KAKW-DT (13); KBVO (27); KEYE-TV (43); KNIC-DT (18); KNVA (49); KTBC (7); KVUE (33); KXAN-TV (21)
Louisville, KY	674,050	48	WAVE (47); WBKI-TV (19); WBNA (8); WDRB (49); WHAS-TV (11); WLKY-TV (26); WMYO (51)
Memphis, TN	669,940	49	WBUY-TV (41); WHBQ-TV (13); WLMT (31); WMC-TV (5); WPTY-TV (25); WPXX-TV (51); WREG-TV (28); WWTW (34)
Jacksonville, FL	669,840	50	WAWS (32); WCWJ (34); WJXT (42); WJXX (10); WPXC-TV (24); WTEV-TV (19); WTLV (13)
Buffalo, NY	645,190	51	WBBZ-TV (7); WGRZ (33); WIVB-TV (39); WKBW-TV (38); WNLO (32); WNYB (26); WNYO-TV (49); WPXJ-TV (23); WUTV (14)
New Orleans, LA	643,660	52	KGLA-DT (42); WDSU (43); WGNO (26); WHNO (21); WNOL-TV (15); WPXL-TV (50); WUPL (24); WVUE-DT (29); WWL-TV (36)
Providence, RI-New Bedford, MA	620,010	53	WJAR (51); WLNE-TV (49); WLWC (22); WNAC-TV (12); WPRI-TV (13); WPXQ-TV (17)
Wilkes Barre-Scranton-Hazleton, PA	590,740	54	WBRE-TV (11); WNEP-TV (50); WOLF-TV (45); WQMY (29); WQPX-TV (32); WSWB (31); WYOU (13)
Fresno-Visalia, CA	574,800	55	KAIL (7); KFRE-TV (36); KFNS-TV (30); KFTV-DT (20); KGMC (43); KGPE (34); KMPH-TV (28); KNSO (11); KSEE (38); KTFF-DT (48)
Little Rock-Pine Bluff, AR	571,630	56	KARK-TV (32); KARZ-TV (44); KASN (39); KATV (22); KLRT-TV (30); KMYA-DT (49); KTHV (12); KVTH-DT (26); KVTN-DT (24)
Richmond-Petersburg, VA	559,390	57	WRIC-TV (22); WRLH-TV (26); WTVR-TV (25); WUPV (47); WWBT (12)
Albany-Schenectady-Troy, NY	551,120	58	WCDC-TV (36); WCWN (43); WNYA (13); WNYT (12); WRGB (6); WTEN (26); WXXA-TV (7); WYPX-TV (50)
Tulsa, OK	529,100	59	KDOR-TV (17); KGEB (49); KJRH-TV (8); KMYT-TV (42); KOKI-TV (22); KOTV-DT (45); KQCW-DT (20); KTPX-TV (28); KTUL (10); KWHB (47)
Mobile, AL-Pensacola (Fort Walton Beach), FL	527,930	60	WALA-TV (9); WAWD (49); WDPM-DT (23); WEAR-TV (17); WFBD (48); WFGX (50); WFNA (25); WHBR (34); WJTC (45); WKRG-TV (27); WMPV-TV (20); WPAN (40); WPML-TV (15)

MARKET	NIelsen DMA TV HOUSEHOLDS	DMA RANK	MARKET AREA COMMERCIAL STATIONS
Knoxville, TN	527,790	61	WAGV (51); WATE-TV (26); WBIR-TV (10); WBXX-TV (20); WMAK (7); WPXK-TV (23); WTNZ (34); WVLR (48); WVLT-TV (30)
Fort Myers-Naples, FL	504,240	62	WBBH-TV (15); WFTX-TV (35); WINK-TV (9); WRXY-TV (33); WXCW (45); WZVN-TV (41)
Dayton, OH	493,600	63	WBOT (26); WDTN (50); WHIO-TV (41); WKEF (51); WKOI-TV (39); WRGT-TV (30)
Lexington, KY	488,850	64	WDKY-TV (4); WKYT-TV (36); WLEX-TV (39); WLJC-TV (7); WTVQ-DT (40); WUPX-TV (21); WYMT-TV (12)
Charleston-Huntington, WV	465,030	65	WCBS-TV (41); WLPX-TV (39); WOWK-TV (13); WQCW (17); WSAZ-TV (23); WTSP (44); WVAH-TV (19)
Roanoke-Lynchburg, VA	455,860	66	WDBJ (18); WDRL-TV (24); WFXR (17); WPXR-TV (36); WSET-TV (13); WSLS-TV (30); WWCW (20)
Wichita-Hutchinson, KS Plus	454,590	67	KAAS-TV (17); KAKE (10); KBSD-DT (6); KBSH-DT (7); KBSL-DT (10); KDCU-DT (31); KLBY (17); KMTW (35); KOCW (14); KSAS-TV (26); KSCW-DT (12); KSNC (22); KSNG (11); KSNW (45); KUPK (13); KWCH-DT (19)
Flint-Saginaw-Bay City, MI	451,880	68	WAQP (48); WBSF (46); WEYI-TV (30); WJRT-TV (12); WNEM-TV (22); WSMH (16)
Green Bay-Appleton, WI	445,760	69	WACY-TV (27); WBAY-TV (23); WCWF (21); WFRV-TV (39); WGBA-TV (41); WLUK-TV (11)
Tucson (Sierra Vista), AZ	442,020	70	KFTU-DT (36); KGUN-TV (9); KHRR (40); KMSB (25); KOLD-TV (32); KTTU (19); KUVE-DT (46); KVOA (23); KWBA-TV (44)
Honolulu, HI	434,730	71	KAAH-TV (27); KAIL-TV (7); KBF-DT (33); KFVE (22); KGMB (23); KGMD-TV (9); KGMV (24); KHAH-TV (11); KHBC-TV (22); KHNL (35); KHON-TV (8); KHVO (13); KIKU (19); KITV (40); KKAI (50); KLEI (25); KMAU (12); KOGG (16); KPXO-TV (41); KUPU (15); KWHD (23); KWHE (31); KWHM (21)
Des Moines-Ames, IA	431,300	72	KCCI (8); KCWI-TV (23); KDSM-TV (16); KFPX-TV (39); WHO-DT (13); WOI-DT (5)
Spokane, WA	426,690	73	KAYU-TV (28); KGPX-TV (34); KHQ-TV (15); KLEW-TV (32); KREM (20); KSKN (36); KXLY-TV (13)
Toledo, OH	426,280	74	WLMB (5); WNWO-TV (49); WTOL (11); WTVG (13); WUPW (46)
Springfield, MO	423,010	75	KOLR (10); KOZL-TV (28); KRKB (49); KSPR (19); KWBM (31); KYTV (44)
Omaha, NE	415,510	76	KETV (20); KMTV-TV (45); KPTM (43); KXVO (38); WQWT-TV (22)
Columbia, SC	404,830	77	WACH (48); WIS (10); WKTC (39); WLTX (17); WOLO-TV (8); WZRB (47)
Portland-Auburn, ME	401,370	78	WCSH (44); WGME-TV (38); WMTW (8); WPFO (23); WPME (35); WPXT (43)
Rochester, NY	398,790	79	WHAM-TV (13); WHEC-TV (10); WROC-TV (45); WUHF (28)
Huntsville-Decatur (Florence), AL	394,010	80	WAAY-TV (32); WAFF (48); WHDF (14); WHNT-TV (19); WZDX (41)
Paducah, KY-Cape Girardeau, MO-Harrisburg, IL	393,330	81	KBSI (22); KFVS-TV (12); KPOB-TV (15); WDKA (49); WPSD-TV (32); WPXS (21); WSIL-TV (34); WTCT (17)
Champaign & Springfield-Decatur, IL	386,160	82	WAND (18); WBUI (22); WCCU (26); WCIA (48); WCIX (13); WICD (41); WICS (42); WRSP-TV (44)
Shreveport, LA	386,150	83	KMSS-TV (34); KPXJ (21); KSHV-TV (44); KSLA (17); KTAL-TV (15); KTBS-TV (28)
Syracuse, NY	386,090	84	WNYI (20); WNYS-TV (44); WSPX-TV (15); WSTM-TV (24); WSYR-TV (17); WSYT (19); WTVH (47)
Madison, WI	378,290	85	WBUW (32); WISC-TV (50); WKOW (26); WMSN-TV (49); WMTV-TV (19)
Chattanooga, TN	366,790	86	WDEF-TV (12); WDSI-TV (40); WELF-TV (16); WFLI-TV (42); WRCB (13); WTVN (9)
Harlingen-Weslaco-Brownsville-McAllen, TX	361,820	87	KGBT-TV (31); KNVO (49); KRGV-TV (13); KTLM (40); KVEO-TV (24)
Waco-Temple-Bryan, TX	353,190	88	KBTX-TV (50); KCEN-TV (9); KWKT-TV (44); KWTX-TV (10); KXXV (26); KYLE-TV (28)
Cedar Rapids-Waterloo-Iowa City & Dubuque, IA	344,150	89	KCRG-TV (9); KFAX (27); KFXB-TV (43); KGAN (51); KPXR-TV (47); KWKB (25); KWFF (22); KWVL (9)
Colorado Springs-Pueblo, CO	343,160	90	KKTV (49); KOAA-TV (42); KRDO-TV (24); KVSN-DT (48); KXRM-TV (22)
El Paso, TX (Las Cruces, NM)	336,570	91	KDBC-TV (18); KFOX-TV (15); KINT-TV (25); KTDO (47); KTFN (51); KTSM-TV (9); KVIA-TV (7)
Savannah, GA	335,080	92	WGSA (35); WJCL (22); WSAV-TV (39); WTGS (28); WTOG-TV (11)
Jackson, MS	334,530	93	WAPT (21); WDBD (40); WJTV (12); WLBT (30); WNTZ-TV (49); WRBJ (34); WUFX (41); WWWJ (51)
Baton Rouge, LA	333,010	94	WAFB (9); WBRZ-TV (13); WGMB-TV (45); WVLA-TV (34)
Burlington, VT-Plattsburgh, NY	323,750	95	WCAX-TV (22); WFFF-TV (43); WNMN (40); WNNE (25); WPTZ (14); WVNY (13)
Tri-Cities, TN-VA	323,640	96	WCYB-TV (5); WEMT (38); WJHL-TV (11); WKPT-TV (27); WLFV (49)
South Bend-Elkhart, IN	322,090	97	WHME-TV (48); WNDU-TV (42); WSBT-TV (22); WSJV (28)
Charleston, SC	311,260	98	WCBD-TV (50); WCIV (34); WCSC-TV (52); WMMP (36); WTAT-TV (24)
Greenville-New Bern-Washington, NC	307,610	99	WCTI-TV (12); WEPX-TV (51); WFXI (8); WITN-TV (32); WNCT-TV (10); WPXU-TV (34); WYDO (47)
Davenport, IA-Rock Island-Moline, IL	307,050	100	KGCW (41); KLJB (49); KWQC-TV (36); WHBF-TV (4); WQAD-TV (38)
Fort Smith-Fayetteville-Springdale-Rogers, AR	301,120	101	KFSM-TV (18); KFTA-TV (27); KHBS (21); KHOG-TV (15); KNWA-TV (50); KPBI (34); KWOG (39)
Johnstown-Altoona-State College, PA	294,770	102	WATM-TV (24); WJAC-TV (34); WKBS-TV (46); WTAJ-TV (32); WWCP-TV (8)
Myrtle Beach-Florence, SC	289,060	103	WBTW (13); WFXB (18); WMBF-TV (32); WPDE-TV (16); WWMB (21)
Evansville, IN	287,880	104	WEHT (7); WEVV-TV (45); WFIE (46); WTVW (28)
Lincoln & Hastings-Kearney, NE	280,310	105	KFXL-TV (51); KGIN (11); KHAS-TV (5); KHGI-TV (13); KLKN (8); KOLN (10); KSNK (12); KWNB-TV (6)
Tallahassee, FL-Thomasville, GA	272,520	106	WCTV (46); WFXU (48); WSWG (43); WTLF (24); WTLH (50); WTVN-TV (40); WTVL-TV (27)

# Television Market Rankings

MARKET	NIelsen DMA TV HOUSEHOLDS	DMA RANK	MARKET AREA COMMERCIAL STATIONS
Tyler-Longview (Lufkin & Nacogdoches), TX	271,400	107	KCEB (51); KETK-TV (22); KFXK-TV (31); KLTV (7); KTRE (9); KYTX (18)
Reno, NV	271,020	108	KAME-TV (20); KOLO-TV (8); KREN-TV (26); KRNV-DT (7); KRXI-TV (44); KTVN (13)
Fort Wayne, IN	267,710	109	WANE-TV (31); WFFT-TV (36); WINM (12); WISE-TV (18); WPTA (24)
Youngstown, OH	263,850	110	WFMJ-TV (20); WKBN-TV (41); WYTV (36)
Augusta, GA-Aiken, SC	262,560	111	WAGT (30); WFXG (31); WJBF (42); WRDW-TV (12)
Boise, ID	261,810	112	KBOI-TV (28); KIVI-TV (24); KKJB (39); KNIN-TV (10); KTRV-TV (13); KTVB (7)
Sioux Falls (Mitchell), SD	261,530	113	KABY-TV (9); KDLO-TV (3); KDLT-TV (47); KDLY-TV (26); KELO-TV (11); KPLO-TV (14); KPRY-TV (19); KSFY-TV (13); KTTM (12); KTTW (7); KWSD (36)
Springfield-Holyoke, MA	257,080	114	WGGB-TV (40); WWLP (11)
Lansing, MI	252,890	115	WHTV (34); WILX-TV (10); WLAJ (51); WLNS-TV (36); WSYM-TV (38)
Peoria-Bloomington, IL	247,850	116	WAOE (39); WEEK-TV (25); WHOI (19); WMBD-TV (30); WYZZ-TV (28)
Fargo-Valley City, ND	246,780	117	KBRR (10); KCPM (27); KJRR (7); KNRR (12); KPLY-TV (44); KVRR (19); KXJB-TV (38); WDAY-TV (21); WDAZ-TV (8)
Macon, GA	245,910	118	WGNM (45); WGXA (16); WMAZ-TV (13); WMGTV (40); WPGA-TV (32)
Montgomery-Selma, AL	245,100	119	WAKA (42); WBIH (29); WBMM (22); WCOV-TV (20); WYIC (48); WMCF-TV (46); WNCN (32); WSFA (12)
Traverse City-Cadillac, MI	244,050	120	WFOX-TV (32); WFUP (45); WGTQ (8); WGTU (29); WPBN-TV (47); WTOM-TV (35); WWTV (9); WWUP-TV (10)
Eugene, OR	241,270	121	KCBY-TV (11); KEZI (9); KLSR-TV (31); KMCC (22); KMTR (17); KPIC (19); KTCW (45); KTVC (18); KVAL-TV (13)
Santa Barbara-Santa Maria-San Luis Obispo, CA	230,830	122	KCOY-TV (19); KEYT-TV (27); KPMR (21); KSBY (15); KTAS (34)
Yakima-Pasco-Richland-Kennewick, WA	230,010	123	KAPP (14); KEPR-TV (18); KFFX-TV (11); KIMA-TV (33); KNDO (16); KNDU (26); KVEW (44)
Lafayette, LA	229,320	124	KADN-TV (16); KATC (28); KLFY-TV (10); KLWB (50)
Monterey-Salinas, CA	223,620	125	KCBA (13); KION-TV (32); KSBW (8); KSMS-TV (31)
Bakersfield, CA	221,920	126	KBAK-TV (33); KERO-TV (10); KGET-TV (25); KUVI-DT (45)
Columbus, GA (Opelika, AL)	215,410	127	WLTZ (35); WRBL (15); WTVM (11); WXTX (49)
La Crosse-Eau Claire, WI	213,660	128	WEAU-TV (13); WEUX (49); WKBT-DT (8); WLAX (17); WQOW (15); WXOW (48)
Corpus Christi, TX	203,550	129	KIII (8); KORO (27); KRIS-TV (13); KUOI-DT (38); KZTV (10)
Amarillo, TX	195,650	130	KAMR-TV (19); KCIT (15); KEYU (31); KFDA-TV (10); KPTF-DT (18); KVIH-TV (12); KVII-TV (7)
Chico-Redding, CA	194,590	131	KCVU (20); KHSL-TV (43); KNVN (24); KRCR-TV (7)
Wilmington, NC	190,730	132	WECT (44); WSFX-TV (30); WWAY (46)
Columbus-Tupelo-West Point-Houston, MS	189,910	133	WCBI-TV (35); WEPH (49); WKDH (45); WLOV-TV (16); WTVA (8)
Rockford, IL	184,360	134	WIFR (41); WQRF-TV (42); WREX (13); WTVO (16)
Wausau-Rhineland, WI	181,280	135	WAOW (9); WFXS-DT (31); WJFW-TV (16); WMOW (12); WSAW-TV (7); WTPX-TV (46); WYOW (28)
Topeka, KS	177,710	136	KSNT (27); KTKA-TV (49); WIBW-TV (13)
Monroe, LA-El Dorado, AR	177,410	137	KAQY (11); KARD (36); KMCT-TV (38); KNOE-TV (8); KTVE (27)
Columbia-Jefferson City, MO	176,470	138	KMIZ (17); KNLJ (20); KOMU-TV (8); KRCG (12)
Duluth, MN-Superior, WI	173,710	139	KBJR-TV (19); KCWV (27); KDLH (33); KQDS-TV (17); KRIL (11); WDIO-DT (10); WIRT-DT (13)
Medford-Klamath Falls, OR	170,670	140	KBLN (30); KDKF (29); KDRV (12); KMVU-DT (26); KOBI (5); KOTI (13); KTVL (10)
Beaumont-Port Arthur, TX	168,420	141	KBMT (12); KBTW-TV (40); KFDM (21)
Wichita Falls, TX & Lawton, OK	160,540	142	KAUZ-TV (22); KFDX-TV (28); KJTL (15); KSWO-TV (11)
Lubbock, TX	160,160	143	KAMC (27); KCBF (11); KJTV-TV (35); KLBK-TV (40); KLCW-TV (43); KPTB-DT (16)
Salisbury, MD	159,640	144	WBOC-TV (21); WMDT (47)
Palm Springs, CA	158,440	145	KESQ-TV (42); KMIR-TV (46)
Erie, PA	157,730	146	WFXP (22); WICU-TV (12); WJET-TV (24); WSEE-TV (16)
Sioux City, IA	157,060	147	KCAU-TV (9); KMEG (39); KPTH (49); KTIV (41)
Anchorage, AK	155,600	148	KDMD (33); KTBY (20); KTUU-TV (10); KTVA (28); KYUR (12)
Joplin, MO-Pittsburg, KS	153,910	149	KFJX (13); KOAM-TV (7); KODE-TV (43); KSNF (46)
Albany, GA	151,620	150	WALB (10); WFXL (12); WSST-TV (51)
Odessa-Midland, TX	146,040	151	KMID (26); KMLM-DT (42); KOSA-TV (7); KPEJ-TV (23); KUPB (18); KUPT (29); KWAB-TV (33); KWES-TV (9); KWWT (30)
Minot-Bismarck-Dickinson (Williston), ND	145,480	152	KBMY (17); KFVR-TV (31); KMCY (14); KMOT (10); KNDX (26); KQCD-TV (7); KUMV-TV (8); KXMA-TV (19); KXMB-TV (12); KXMC-TV (13); KXMD-TV (14); KXND (24)

MARKET	NIelsen DMA TV HOUSEHOLDS	DMA RANK	MARKET AREA COMMERCIAL STATIONS
Rochester, MN-Mason City, IA-Austin, MN	145,450	153	KAAL (36); KIMT (42); KTTC (10); KXLT-TV (46)
Terre Haute, IN	142,780	154	WAWV-TV (39); WTHI-TV (10); WTWO (36)
Bangor, ME	141,580	155	WABI-TV (13); WLZ (2); WVII-TV (7)
Bluefield-Beckley-Oak Hill, WV	137,380	156	WLFB (40); WOAY-TV (50); WVNS-TV (8); WVVA (46)
Binghamton, NY	136,730	157	WBNG-TV (7); WICZ-TV (8); WIVT (34)
Wheeling, WV-Steubenville, OH	133,120	158	WTOV-TV (9); WTRF-TV (7)
Panama City, FL	132,120	159	WBIF (51); WJHG-TV (7); WMBB (13); WPCT (47); WPGX (9)
Idaho Falls-Pocatello, ID (Jackson, WY)	128,940	160	KFXP (31); KIDK (36); KIF-TV (8); KJWY (2); KPVI-DT (23)
Sherman, TX-Ada, OK	128,790	161	KTEN (26); KXII (12)
Biloxi-Gulfport, MS	128,150	162	WLOX (39); WXXV-TV (48)
Gainesville, FL	124,730	163	WCJB-TV (16); WGFL (28); WNBW-DT (9)
Abilene-Sweetwater, TX	115,630	164	KPCB-DT (17); KRBC-TV (29); KTAB-TV (24); KTXS-TV (20); KXVA (15)
Missoula, MT	114,590	165	KCFW-TV (9); KECI-TV (13); KPAX-TV (7); KTMF (23)
Yuma, AZ-El Centro, CA	112,850	166	KAJB (36); KECY-TV (9); KSWT (13); KVEE (22); KYMA-DT (11)
Hattiesburg-Laurel, MS	111,560	167	WDAM-TV (7); WHLT (22)
Billings, MT	109,940	168	KHMT (22); KSVI (18); KTVQ (10); KULR-TV (11); KYUS-TV (3)
Dothan, AL	109,080	169	WDFX-TV (33); WDHN (21); WTVY (36)
Clarksburg-Weston, WV	108,980	170	WBOY-TV (12); WDTV (5); WVFX (10)
Quincy, IL-Hannibal, MO-Keokuk, IA	104,790	171	KHQA-TV (7); WGEM-TV (10); WTJR (32)
Utica, NY	104,750	172	WFVX (27); WKTV (29); WUTR (30)
Rapid City, SD	100,120	173	KCLO-TV (16); KEVN-TV (7); KHSD-TV (10); KNVV-TV (5); KNBN (21); KOTA-TV (2); KSGW-TV (13)
Elmira (Corning), NY	96,600	174	WENY-TV (36); WETM-TV (18); WFBT (14); WYDC (48)
Lake Charles, LA	94,850	175	KPLC (7); KVHP (30)
Jackson, TN	94,650	176	WBBJ-TV (43); WJKT (39)
Watertown, NY	93,090	177	WWNY-TV (7); WWTI (21)
Harrisonburg, VA	91,620	178	WHSV-TV (49)
Alexandria, LA	90,160	179	KALB-TV (35); KBCA (41); KLAX-TV (31)
Marquette, MI	85,230	180	WBKP (5); WBUP (10); WDHS (8); WJMN-TV (48); WLUC-TV (35); WZMQ (19)
Jonesboro, AR	81,300	181	KAIT (8); KVTJ-DT (48)
Bowling Green, KY	79,990	182	WBKO (13); WNKY (16)
Charlottesville, VA	74,630	183	WCAV (19); WVIR-TV (32)
Grand Junction-Montrose, CO	72,970	184	KFOX (15); KJCT (7); KKCO (12); KREX-TV (2); KREY-TV (13)
Laredo, TX	72,060	185	KGNS-TV (8); KLDO-TV (19); KVTY (13)
Meridian, MS	70,190	186	WGBC (31); WMDN (24); WTOK-TV (11)
Greenwood-Greenville, MS	67,730	187	WABG-TV (32); WXVT (15)
Lafayette, IN	67,260	188	WLF-TV (11); KADN-TV (16); KATC (28); KLFY-TV (10); KLWB (50)
Butte-Bozeman, MT	66,910	189	KBZK (13); KTVM-TV (6); KWYB (19); KXLF-TV (5)
Great Falls, MT	66,190	190	KFBB-TV (8); KRTV (7)
Twin Falls, ID	65,800	191	KMVT (11); KXTF (34)
Parkersburg, WV	63,120	192	WTAP-TV (49)
Bend, OR	62,620	193	KOHD (51); KTVZ (21)
Eureka, CA	61,180	194	KAFF-TV (22); KBVU (28); KIEM-TV (3); KVIQ (17)
Cheyenne, WY-Scottsbluff, NE	56,640	195	KDUH-TV (7); KGWN-TV (30); KLWY (27); KQCK (11); KSTF (29)
Casper-Riverton, WY	56,460	196	KCWY-DT (12); KCWY-TV (12); KFNB (20); KFNE (10); KGWC-TV (14); KGWL-TV (7); KTWO-TV (17)
San Angelo, TX	55,570	197	KIDY (19); KLST (11); KSAN-TV (16)
Mankato, MN	53,720	198	KEYC-TV (12)
Ottumwa, IA-Kirksville, MO	47,810	199	KTVO (33); KYOU-TV (15)
St. Joseph, MO	46,690	200	KQTV (7); KTAJ-TV (21)
Lima, OH	39,350	201	WLIO (8); WTLW (44)
Fairbanks, AK	37,010	202	KATN (18); KFXF (7); KJNP-TV (20); KTVF (26)

## Television Market Rankings

---

MARKET	NIelsen DMA TV HOUSEHOLDS	DMA RANK	MARKET AREA COMMERCIAL STATIONS
Zanesville, OH .....	33,140	203	WHIZ-TV (40)
Victoria, TX .....	31,540	204	KAVU-TV (15); KVCT (11)
Presque Isle, ME .....	29,850	205	WAGM-TV (8)
Helena, MT .....	28,050	206	KMTF (29); KTVH-DT (12)
Juneau, AK .....	25,500	207	KJUD (11); KTNL-TV (7); KUBD (13)
Alpena, MI .....	17,100	208	WBKB-TV (11)
North Platte, NE .....	15,180	209	KNOP-TV (2)
Glendive, MT .....	4,180	210	KXGN-TV (5)



# Alphabetical Listing of TV Markets – 2011

## Nielsen DMA TV Households Ranking

Abilene-Sweetwater, TX	164	Elmira (Coming), NY	174	Mankato, MN	198
Albany, GA	150	Erie, PA	146	Marquette, MI	180
Albany-Schenectady-Troy, NY	58	Eugene, OR	121	Medford-Klamath Falls, OR	140
Albuquerque-Santa Fe, NM	45	Eureka, CA	194	Memphis, TN	49
Alexandria, LA	179	Evansville, IN	104	Meridian, MS	186
Alpena, MI	208	Fairbanks, AK	202	Miami-Fort Lauderdale, FL	16
Amarillo, TX	130	Fargo-Valley City, ND	117	Milwaukee, WI	34
Anchorage, AK	148	Flint-Saginaw-Bay City, MI	68	Minneapolis-St. Paul, MN	15
Atlanta, GA	9	Fort Myers-Naples, FL	62	Minot-Bismarck-Dickinson (Williston), ND	152
Augusta, GA-Aiken, SC	111	Fort Smith-Fayetteville-Springdale-Rogers, AR	101	Missoula, MT	165
Austin, TX	47	Fort Wayne, IN	109	Mobile, AL-Pensacola (Fort Walton Beach), FL	60
Bakersfield, CA	126	Fresno-Visalia, CA	55	Monroe, LA-El Dorado, AR	137
Baltimore, MD	27	Gainesville, FL	163	Monterey-Salinas, CA	125
Bangor, ME	155	Glendive, MT	210	Montgomery-Selma, AL	119
Baton Rouge, LA	94	Grand Junction-Montrose, CO	184	Myrtle Beach-Florence, SC	103
Beaumont-Port Arthur, TX	141	Grand Rapids-Kalamazoo-Battle Creek, MI	42	Nashville, TN	29
Bend, OR	193	Great Falls, MT	190	New Orleans, LA	52
Billings, MT	168	Green Bay-Appleton, WI	69	New York, NY	1
Biloxi-Gulfport, MS	162	Greensboro-High Point-Winston Salem, NC	46	Norfolk-Portsmouth-Newport News, VA	43
Binghamton, NY	157	Greenville-New Bern-Washington, NC	99	North Platte, NE	209
Birmingham (Anniston & Tuscaloosa), AL	39	Greenville-Spartanburg-Anderson, SC-Asheville, NC	37	Odessa-Midland, TX	151
Bluefield-Beckley-Oak Hill, WV	156	Greenwood-Greenville, MS	187	Oklahoma City, OK	44
Boise, ID	112	Harlingen-Weslaco-Brownsville-McAllen, TX	87	Omaha, NE	76
Boston, MA (Manchester, NH)	7	Harrisburg-Lancaster-Lebanon-York, PA	41	Orlando-Daytona Beach-Melbourne, FL	19
Bowling Green, KY	182	Harrisonburg, VA	178	Ottumwa, IA-Kirksville, MO	199
Buffalo, NY	51	Hartford & New Haven, CT	30	Paducah, KY-Cape Girardeau, MO-Harrisburg, IL	81
Burlington, VT-Plattsburgh, NY	95	Hattiesburg-Laurel, MS	167	Palm Springs, CA	145
Butte-Bozeman, MT	189	Helena, MT	206	Panama City, FL	159
Casper-Riverton, WY	196	Honolulu, HI	71	Parkersburg, WV	192
Cedar Rapids-Waterloo-Iowa City & Dubuque, IA	89	Houston, TX	10	Peoria-Bloomington, IL	116
Champaign & Springfield-Decatur, IL	82	Huntsville-Decatur (Florence), AL	80	Philadelphia, PA	4
Charleston, SC	98	Idaho Falls-Pocatello, ID (Jackson, WY)	160	Phoenix (Prescott), AZ	13
Charleston-Huntington, WV	65	Indianapolis, IN	26	Pittsburgh, PA	23
Charlotte, NC	25	Jackson, MS	93	Portland, OR	22
Charlottesville, VA	183	Jackson, TN	176	Portland-Auburn, ME	78
Chattanooga, TN	86	Jacksonville, FL	50	Presque Isle, ME	205
Cheyenne, WY-Scottsbluff, NE	195	Johnstown-Altoona-State College, PA	102	Providence, RI-New Bedford, MA	53
Chicago, IL	3	Jonesboro, AR	181	Quincy, IL-Hannibal, MO-Keokuk, IA	171
Chico-Redding, CA	131	Joplin, MO-Pittsburg, KS	149	Raleigh-Durham (Fayetteville), NC	24
Cincinnati, OH	35	Juneau, AK	207	Rapid City, SD	173
Clarksburg-Weston, WV	170	Kansas City, MO	31	Reno, NV	108
Cleveland-Akron (Canton), OH	18	Knoxville, TN	61	Richmond-Petersburg, VA	57
Colorado Springs-Pueblo, CO	90	La Crosse-Eau Claire, WI	128	Roanoke-Lynchburg, VA	66
Columbia, SC	77	Lafayette, IN	188	Rochester, MN-Mason City, IA-Austin, MN	153
Columbia-Jefferson City, MO	138	Lafayette, LA	124	Rochester, NY	79
Columbus, GA (Opelika, AL)	127	Lake Charles, LA	175	Rockford, IL	134
Columbus, OH	32	Lansing, MI	115	Sacramento-Stockton-Modesto, CA	20
Columbus-Tupelo-West Point-Houston, MS	133	Laredo, TX	185	Salisbury, MD	144
Corpus Christi, TX	129	Las Vegas, NV	40	Salt Lake City, UT	33
Dallas-Fort Worth, TX	5	Lexington, KY	64	San Angelo, TX	197
Davenport, IA-Rock Island-Moline, IL	100	Lima, OH	201	San Antonio, TX	36
Dayton, OH	63	Lincoln & Hastings-Kearney, NE	105	San Diego, CA	28
Denver, CO	17	Little Rock-Pine Bluff, AR	56	San Francisco-Oakland-San Jose, CA	6
Des Moines-Ames, IA	72	Los Angeles, CA	2	Santa Barbara-Santa Maria-San Luis Obispo, CA	122
Detroit, MI	11	Louisville, KY	48	Savannah, GA	92
Dothan, AL	169	Lubbock, TX	143	Seattle-Tacoma, WA	12
Duluth, MN-Superior, WI	139	Macon, GA	118	Sherman, TX-Ada, OK	161
El Paso, TX (Las Cruces, NM)	91	Madison, WI	85	Shreveport, LA	83

## Alphabetical List of TV Markets

---

Sioux City, IA . . . . .	147	Toledo, OH . . . . .	74	Watertown, NY . . . . .	177
Sioux Falls (Mitchell), SD . . . . .	113	Topeka, KS . . . . .	136	Wausau-Rhineland, WI . . . . .	135
South Bend-Elkhart, IN . . . . .	97	Traverse City-Cadillac, MI . . . . .	120	West Palm Beach-Fort Pierce, FL . . . . .	38
Spokane, WA . . . . .	73	Tri-Cities, TN-VA . . . . .	96	Wheeling, WV-Steubenville, OH . . . . .	158
Springfield, MO . . . . .	75	Tucson (Sierra Vista), AZ . . . . .	70	Wichita Falls, TX & Lawton, OK . . . . .	142
Springfield-Holyoke, MA . . . . .	114	Tulsa, OK . . . . .	59	Wichita-Hutchinson, KS Plus . . . . .	67
St. Joseph, MO . . . . .	200	Twin Falls, ID . . . . .	191	Wilkes Barre-Scranton-Hazleton, PA . . . . .	54
St. Louis, MO . . . . .	21	Tyler-Longview (Lufkin & Nacogdoches), TX . . . . .	107	Wilmington, NC . . . . .	132
Syracuse, NY . . . . .	84	Utica, NY . . . . .	172	Yakima-Pasco-Richland-Kennewick, WA . . . . .	123
Tallahassee, FL-Thomasville, GA . . . . .	106	Victoria, TX . . . . .	204	Youngstown, OH . . . . .	110
Tampa-St. Petersburg (Sarasota), FL . . . . .	14	Waco-Temple-Bryan, TX . . . . .	88	Yuma, AZ-El Centro, CA . . . . .	166
Terre Haute, IN . . . . .	154	Washington, DC (Hagerstown, MD) . . . . .	8	Zanesville, OH . . . . .	203

# U.S. Television Stations by Call Letters

As of October 1, 2011

Operating stations only. Dagger (†) indicates Non-Commercial/Educational station.

Asterisk (\*) indicates operating construction permit.

Please refer to the Advanced TV & Cable Factbook ONLINE (<http://www.advancedtvfactbook.com>) for the most current information.

## K

KAAH-TV (Ch. 27) — Honolulu, HI	p. A-383	KBCA (Ch. 41) — Alexandria, LA	p. A-560	KCNS (Ch. 39) — San Francisco, CA	p. A-187
KAAL (Ch. 36) — Austin, MN	p. A-679	KBCB (Ch. 19) — Bellingham, WA	p. A-1365	KCOP-TV (Ch. 13) — Los Angeles, CA	p. A-152
KAAS-TV (Ch. 17) — Salina, KS	p. A-527	KBCW (Ch. 45) — San Francisco, CA	p. A-186	†KCOS (Ch. 13) — El Paso, TX	p. A-1553
KABB (Ch. 30) — San Antonio, TX	p. A-1290	†KBDI-TV (Ch. 13) — Broomfield, CO	p. A-1501	KCOY-TV (Ch. 19) — Santa Maria, CA	p. A-204
KABC-TV (Ch. 7) — Los Angeles, CA	p. A-149	KBEH (Ch. 24) — Oxnard, CA	p. A-165	KCPM (Ch. 27) — Grand Forks, ND	p. A-959
KABY-TV (Ch. 9) — Aberdeen, SD	p. A-1140	KBFD-DT (Ch. 33) — Honolulu, HI	p. A-384	KCPQ (Ch. 13) — Tacoma, WA	p. A-1382
†KACV-TV (Ch. 8) — Amarillo, TX	p. A-1552	†KBGS-TV (Ch. 16) — Billings, MT	p. A-1529	†KCPT (Ch. 18) — Kansas City, MO	p. A-1529
KADN-TV (Ch. 16) — Lafayette, LA	p. A-568	†KBHE-TV (Ch. 26) — Rapid City, SD	p. A-1550	KCRA-TV (Ch. 35) — Sacramento, CA	p. A-173
KAEF-TV (Ch. 22) — Arcata, CA	p. A-123	KBIM-TV (Ch. 10) — Roswell, NM	p. A-847	KCRG-TV (Ch. 9) — Cedar Rapids, IA	p. A-491
†KAET (Ch. 8) — Phoenix, AZ	p. A-1496	†KBIN-TV (Ch. 33) — Council Bluffs, IA	p. A-1514	†KCSD-TV (Ch. 24) — Sioux Falls, SD	p. A-1550
†KAFT (Ch. 9) — Fayetteville, AR	p. A-1497	KBJR-TV (Ch. 19) — Superior, WI	p. A-1439	KCSG (Ch. 14) — Cedar City, UT	p. A-1314
†KAID (Ch. 21) — Boise, ID	p. A-1509	KBLN (Ch. 30) — Grants Pass, OR	p. A-1048	†KCSM-TV (Ch. 43) — San Mateo, CA	p. A-1500
KAIL-TV (Ch. 7) — Wailuku, HI	p. A-395	KBLR (Ch. 40) — Paradise, NV	p. A-809	†KCTS-TV (Ch. 9) — Seattle, WA	p. A-1559
KAIL (Ch. 7) — Fresno, CA	p. A-143	†KBME-TV (Ch. 22) — Bismarck, ND	p. A-1538	KCTV (Ch. 24) — Kansas City, MO	p. A-738
KAIT (Ch. 8) — Jonesboro, AR	p. A-109	KBMT (Ch. 12) — Beaumont, TX	p. A-1211	KCVU (Ch. 20) — Paradise, CA	p. A-168
KAJB (Ch. 36) — Calipatria, CA	p. A-131	KBMY (Ch. 17) — Bismarck, ND	p. A-949	†KCWC-DT (Ch. 8) — Lander, WY	p. A-1562
KAKE (Ch. 10) — Wichita, KS	p. A-531	KBOI-TV (Ch. 28) — Boise, ID	p. A-402	KCWE (Ch. 31) — Kansas City, MO	p. A-739
†KAKM (Ch. 8) — Anchorage, AK	p. A-1495	KBRR (Ch. 10) — Thief River Falls, MN	p. A-699	KCWI-TV (Ch. 23) — Ames, IA	p. A-488
KAKW-DT (Ch. 13) — Killeen, TX	p. A-1261	*KBSD-DT (Ch. 6) — Ensign, KS	p. A-515	KCWV (Ch. 27) — Duluth, MN	p. A-682
KALB-TV (Ch. 35) — Alexandria, LA	p. A-559	KBSH-DT (Ch. 7) — Hays, KS	p. A-520	KCWX (Ch. 5) — Fredericksburg, TX	p. A-1245
†KALO (Ch. 38) — Honolulu, HI	p. A-1509	KBSI (Ch. 22) — Cape Girardeau, MO	p. A-729	KCWY-DT (Ch. 12) — Casper, WY	p. A-1445
*KAMC (Ch. 27) — Lubbock, TX	p. A-1269	KBSL-DT (Ch. 10) — Goodland, KS	p. A-518	KDAF (Ch. 32) — Dallas, TX	p. A-1226
KAME-TV (Ch. 20) — Reno, NV	p. A-810	†KBSV (Ch. 15) — Ceres, CA	p. A-1498	KDBC-TV (Ch. 18) — El Paso, TX	p. A-1234
KAMR-TV (Ch. 19) — Amarillo, TX	p. A-1200	†KBTC-TV (Ch. 27) — Tacoma, WA	p. A-1559	†KDCK (Ch. 21) — Dodge City, KS	p. A-1515
†KAMU-TV (Ch. 12) — College Station, TX	p. A-1552	KBTV-TV (Ch. 40) — Port Arthur, TX	p. A-1284	KDCU-DT (Ch. 31) — Derby, KS	p. A-514
KAPP (Ch. 14) — Yakima, WA	p. A-1386	KBTX-TV (Ch. 50) — Bryan, TX	p. A-1217	KDEN-TV (Ch. 29) — Longmont, CO	p. A-237
KAQY (Ch. 11) — Columbia, LA	p. A-566	KBVO (Ch. 27) — Llano, TX	p. A-1266	KDFI (Ch. 36) — Dallas, TX	p. A-1227
*KARD (Ch. 36) — West Monroe, LA	p. A-588	KBVU (Ch. 28) — Eureka, CA	p. A-139	KDFW-DT (Ch. 35) — Dallas, TX	p. A-1228
KARE (Ch. 11) — Minneapolis, MN	p. A-688	†KBYU-TV (Ch. 44) — Provo, UT	p. A-1555	†KDIN-TV (Ch. 11) — Des Moines, IA	p. A-1514
KARK-TV (Ch. 32) — Little Rock, AR	p. A-111	KBZK (Ch. 13) — Bozeman, MT	p. A-764	KDKA-TV (Ch. 25) — Pittsburgh, PA	p. A-1094
KARZ-TV (Ch. 44) — Little Rock, AR	p. A-112	KCAL-TV (Ch. 9) — Los Angeles, CA	p. A-150	KDKF (Ch. 29) — Klamath Falls, OR	p. A-1049
KASA-TV (Ch. 27) — Santa Fe, NM	p. A-851	KCAU-TV (Ch. 9) — Slouox City, IA	p. A-505	KDLH (Ch. 33) — Duluth, MN	p. A-683
KASN (Ch. 39) — Pine Bluff, AR	p. A-116	KCBA (Ch. 13) — Salinas, CA	p. A-178	KDLO-TV (Ch. 3) — Florence, SD	p. A-1141
KASW (Ch. 49) — Phoenix, AZ	p. A-78	KCBD (Ch. 11) — Lubbock, TX	p. A-1270	KDLT-TV (Ch. 47) — Sioux Falls, SD	p. A-1152
KASY-TV (Ch. 45) — Albuquerque, NM	p. A-834	KCBS-TV (Ch. 43) — Los Angeles, CA	p. A-151	KDLV-TV (Ch. 26) — Mitchell, SD	p. A-1145
KATC (Ch. 28) — Lafayette, LA	p. A-569	KCBY-TV (Ch. 11) — Coos Bay, OR	p. A-1042	KDMD (Ch. 33) — Anchorage, AK	p. A-57
KATN (Ch. 18) — Fairbanks, AK	p. A-62	KCCI (Ch. 8) — Des Moines, IA	p. A-497	KDNL-TV (Ch. 31) — St. Louis, MO	p. A-754
KATU (Ch. 43) — Portland, OR	p. A-1057	KCCO-TV (Ch. 7) — Alexandria, MN	p. A-677	KDOC-TV (Ch. 32) — Anaheim, CA	p. A-122
KATV (Ch. 22) — Little Rock, AR	p. A-113	*KCCW-TV (Ch. 12) — Walker, MN	p. A-700	KDOR-TV (Ch. 17) — Bartlesville, OK	p. A-1015
KAUT-TV (Ch. 40) — Oklahoma City, OK	p. A-1019	KCDO-TV (Ch. 23) — Sterling, CO	p. A-241	KDRV (Ch. 12) — Medford, OR	p. A-1052
KAUZ-TV (Ch. 22) — Wichita Falls, TX	p. A-1309	†KCDT (Ch. 45) — Coeur d'Alene, ID	p. A-1509	†KDSD-TV (Ch. 17) — Aberdeen, SD	p. A-1548
KAVU-TV (Ch. 15) — Victoria, TX	p. A-1303	KCEB (Ch. 51) — Longview, TX	p. A-1267	†KDSE (Ch. 9) — Dickinson, ND	p. A-1539
†KAWB (Ch. 28) — Brainerd, MN	p. A-1526	KCEC (Ch. 51) — Denver, CO	p. A-220	KDSM-TV (Ch. 16) — Des Moines, IA	p. A-498
†Kawe (Ch. 9) — Bemidji, MN	p. A-1526	KCEN-TV (Ch. 9) — Temple, TX	p. A-1299	†KDTN (Ch. 43) — Denton, TX	p. A-1553
KAYU-TV (Ch. 28) — Spokane, WA	p. A-1376	†KCET (Ch. 28) — Los Angeles, CA	p. A-1499	†KDTP (Ch. 11) — Holbrook, AZ	p. A-1496
KAZA-TV (Ch. 47) — Avalon, CA	p. A-124	KCFG (Ch. 32) — Flagstaff, AZ	p. A-72	KDTV-DT (Ch. 51) — San Francisco, CA	p. A-188
KAZD (Ch. 39) — Lake Dallas, TX	p. A-1262	KCFW-TV (Ch. 9) — Kallispell, MT	p. A-774	KDTX-TV (Ch. 45) — Dallas, TX	p. A-1229
†KAZQ (Ch. 17) — Albuquerque, NM	p. A-1533	†KCGE-DT (Ch. 16) — Crookston, MN	p. A-1526	KDUH-TV (Ch. 7) — Scottsbluff, NE	p. A-796
KAZT-TV (Ch. 7) — Phoenix, AZ	p. A-79	KCHF (Ch. 10) — Santa Fe, NM	p. A-852	KDVR (Ch. 32) — Denver, CO	p. A-222
KBAK-TV (Ch. 33) — Bakersfield, CA	p. A-125	KCIT (Ch. 15) — Amarillo, TX	p. A-1201	†KDYW (Ch. 20) — Waco, TX	p. A-1555
KBBC-TV (Ch. 20) — Bishop, CA	p. A-130	†KCKA (Ch. 19) — Centralia, WA	p. A-1558	KECI-TV (Ch. 13) — Missoula, MT	p. A-776
		KCLO-TV (Ch. 16) — Rapid City, SD	p. A-1147	KECY-TV (Ch. 9) — El Centro, CA	p. A-137
		KCNC-TV (Ch. 35) — Denver, CO	p. A-221		

# U.S. Television Stations by Call Letters

†KEDT (Ch. 23) — Corpus Christi, TX . . . . .	p. A-1552	KGBT-TV (Ch. 31) — Harlingen, TX . . . . .	p. A-1249	KJNP-TV (Ch. 20) — North Pole, AK . . . . .	p. A-67
†KEET (Ch. 11) — Eureka, CA . . . . .	p. A-1498	KGCV (Ch. 41) — Burlington, IA . . . . .	p. A-490	†KJRE (Ch. 20) — Ellendale, ND . . . . .	p. A-1539
†KEFB (Ch. 34) — Ames, IA . . . . .	p. A-1514	KGEB (Ch. 49) — Tulsa, OK . . . . .	p. A-1030	KJRH-TV (Ch. 8) — Tulsa, OK . . . . .	p. A-1031
KELO-TV (Ch. 11) — Sioux Falls, SD . . . . .	p. A-1153	KGET-TV (Ch. 25) — Bakersfield, CA . . . . .	p. A-127	KJRR (Ch. 7) — Jamestown, ND . . . . .	p. A-960
†KEMV (Ch. 13) — Mountain View, AR . . . . .	p. A-1498	†KGFE (Ch. 15) — Grand Forks, ND . . . . .	p. A-1539	KJTL (Ch. 15) — Wichita Falls, TX . . . . .	p. A-1311
KENS (Ch. 39) — San Antonio, TX . . . . .	p. A-1291	KGIN (Ch. 11) — Grand Island, NE . . . . .	p. A-782	*KJTV-TV (Ch. 35) — Lubbock, TX . . . . .	p. A-1271
KENV-DT (Ch. 10) — Elko, NV . . . . .	p. A-799	KGLA-DT (Ch. 42) — Hammond, LA . . . . .	p. A-567	KJUD (Ch. 11) — Juneau, AK . . . . .	p. A-65
†KENW (Ch. 32) — Portales, NM . . . . .	p. A-1534	KGMB (Ch. 23) — Honolulu, HI . . . . .	p. A-386	KJWY (Ch. 2) — Jackson, WY . . . . .	p. A-1452
†KEPB-TV (Ch. 29) — Eugene, OR . . . . .	p. A-1543	KGMC (Ch. 43) — Clovis, CA . . . . .	p. A-134	KJZZ-TV (Ch. 46) — Salt Lake City, UT . . . . .	p. A-1319
KEPR-TV (Ch. 18) — Pasco, WA . . . . .	p. A-1369	KGMD-TV (Ch. 9) — Hilo, HI . . . . .	p. A-378		
†KERA-TV (Ch. 14) — Dallas, TX . . . . .	p. A-1553	KGMY (Ch. 24) — Wailuku, HI . . . . .	p. A-396	KKAI (Ch. 50) — Kailua, HI . . . . .	p. A-392
KERO-TV (Ch. 10) — Bakersfield, CA . . . . .	p. A-126	*KGNS-TV (Ch. 8) — Laredo, TX . . . . .	p. A-1263	†KKAP (Ch. 36) — Little Rock, AR . . . . .	p. A-1497
†KESD-TV (Ch. 8) — Brookings, SD . . . . .	p. A-1548	KGO-TV (Ch. 7) — San Francisco, CA . . . . .	p. A-189	KKCO (Ch. 12) — Grand Junction, CO . . . . .	p. A-234
KESQ-TV (Ch. 42) — Palm Springs, CA . . . . .	p. A-166	KGPE (Ch. 34) — Fresno, CA . . . . .	p. A-145	KKJB (Ch. 39) — Boise, ID . . . . .	p. A-403
*†KETA-TV (Ch. 13) — Oklahoma City, OK . . . . .	p. A-1542	KGPX-TV (Ch. 34) — Spokane, WA . . . . .	p. A-1377	KKPX-TV (Ch. 41) — San Jose, CA . . . . .	p. A-195
†KETC (Ch. 39) — St. Louis, MO . . . . .	p. A-1529	†KGTG (Ch. 12) — Agana, GU . . . . .	p. A-1562	KKTU (Ch. 49) — Colorado Springs, CO . . . . .	p. A-217
KETD (Ch. 46) — Castle Rock, CO . . . . .	p. A-216	KGTV (Ch. 10) — San Diego, CA . . . . .	p. A-182		
†KETG (Ch. 13) — Arkadelphia, AR . . . . .	p. A-1497	KGUN-TV (Ch. 9) — Tucson, AZ . . . . .	p. A-90	KLAS-TV (Ch. 7) — Las Vegas, NV . . . . .	p. A-803
†KETH-TV (Ch. 24) — Houston, TX . . . . .	p. A-1554	KGW (Ch. 8) — Portland, OR . . . . .	p. A-1058	KLAX-TV (Ch. 31) — Alexandria, LA . . . . .	p. A-561
KETK-TV (Ch. 22) — Jacksonville, TX . . . . .	p. A-1258	KGWC-TV (Ch. 14) — Casper, WY . . . . .	p. A-1447	KLBK-TV (Ch. 40) — Lubbock, TX . . . . .	p. A-1272
†KETS (Ch. 7) — Little Rock, AR . . . . .	p. A-1497	KGWL-TV (Ch. 7) — Lander, WY . . . . .	p. A-1453	KLBY (Ch. 17) — Colby, KS . . . . .	p. A-513
KETV (Ch. 20) — Omaha, NE . . . . .	p. A-791	KGWN-TV (Ch. 30) — Cheyenne, WY . . . . .	p. A-1449	†KLCS (Ch. 41) — Los Angeles, CA . . . . .	p. A-1499
†KETZ (Ch. 10) — El Dorado, AR . . . . .	p. A-1497	KGWR-TV (Ch. 13) — Rock Springs, WY . . . . .	p. A-1456	KLWC-TV (Ch. 43) — Wolfforth, TX . . . . .	p. A-1312
KEVN-TV (Ch. 7) — Rapid City, SD . . . . .	p. A-1148			KLDO-TV (Ch. 19) — Laredo, TX . . . . .	p. A-1264
*KEYC-TV (Ch. 12) — Mankato, MN . . . . .	p. A-687	KHAS-TV (Ch. 5) — Hastings, NE . . . . .	p. A-783	KLEI (Ch. 25) — Kailua Kona, HI . . . . .	p. A-393
KEYE-TV (Ch. 43) — Austin, TX . . . . .	p. A-1205	*KHAW-TV (Ch. 11) — Hilo, HI . . . . .	p. A-379	KLEW-TV (Ch. 32) — Lewiston, ID . . . . .	p. A-408
KEYT-TV (Ch. 27) — Santa Barbara, CA . . . . .	p. A-202	KHBC-TV (Ch. 22) — Hilo, HI . . . . .	p. A-380	KLFY-TV (Ch. 10) — Lafayette, LA . . . . .	p. A-570
KEYU (Ch. 31) — Borger, TX . . . . .	p. A-1215	KHBS (Ch. 21) — Fort Smith, AR . . . . .	p. A-106	KLJB (Ch. 49) — Davenport, IA . . . . .	p. A-495
KEZI (Ch. 9) — Eugene, OR . . . . .	p. A-1044	†KHCE-TV (Ch. 16) — San Antonio, TX . . . . .	p. A-1554	KLKN (Ch. 8) — Lincoln, NE . . . . .	p. A-787
		†KHET (Ch. 11) — Honolulu, HI . . . . .	p. A-1509	†KLNE-TV (Ch. 26) — Lexington, NE . . . . .	p. A-1530
KFBF-TV (Ch. 8) — Great Falls, MT . . . . .	p. A-769	KHGI-TV (Ch. 13) — Kearney, NE . . . . .	p. A-785	†KLPA-TV (Ch. 26) — Alexandria, LA . . . . .	p. A-1519
KFCT (Ch. 21) — Fort Collins, CO . . . . .	p. A-230	†KHIN (Ch. 35) — Red Oak, IA . . . . .	p. A-1515	†KLPB-TV (Ch. 23) — Lafayette, LA . . . . .	p. A-1520
KFDA-TV (Ch. 10) — Amarillo, TX . . . . .	p. A-1202	KHIZ (Ch. 44) — Barstow, CA . . . . .	p. A-129	†KLRN (Ch. 9) — San Antonio, TX . . . . .	p. A-1554
KFDM (Ch. 21) — Beaumont, TX . . . . .	p. A-1212	KHMT (Ch. 22) — Hardin, MT . . . . .	p. A-771	KLRT-TV (Ch. 30) — Little Rock, AR . . . . .	p. A-114
KFDX-TV (Ch. 28) — Wichita Falls, TX . . . . .	p. A-1310	†KHNE-TV (Ch. 14) — Hastings, NE . . . . .	p. A-1530	†KLRU (Ch. 22) — Austin, TX . . . . .	p. A-1552
KFFV (Ch. 44) — Seattle, WA . . . . .	p. A-1371	KHNL (Ch. 35) — Honolulu, HI . . . . .	p. A-387	KLSR-TV (Ch. 31) — Eugene, OR . . . . .	p. A-1045
KFFX-TV (Ch. 11) — Pendleton, OR . . . . .	p. A-1056	KHOG-TV (Ch. 15) — Fayetteville, AR . . . . .	p. A-103	KLST (Ch. 11) — San Angelo, TX . . . . .	p. A-1288
KFJX (Ch. 13) — Pittsburg, KS . . . . .	p. A-525	KHON-TV (Ch. 8) — Honolulu, HI . . . . .	p. A-388	†KLTJ (Ch. 23) — Galveston, TX . . . . .	p. A-1553
KFMB-TV (Ch. 8) — San Diego, CA . . . . .	p. A-181	KHOU (Ch. 11) — Houston, TX . . . . .	p. A-1250	†KLTU-TV (Ch. 20) — Lake Charles, LA . . . . .	p. A-1520
†KFME (Ch. 13) — Fargo, ND . . . . .	p. A-1539	KHQA-TV (Ch. 7) — Hannibal, MO . . . . .	p. A-733	†KLTM-TV (Ch. 13) — Monroe, LA . . . . .	p. A-1520
KFNB (Ch. 20) — Casper, WY . . . . .	p. A-1446	KHQ-TV (Ch. 15) — Spokane, WA . . . . .	p. A-1378	†KLTS-TV (Ch. 24) — Shreveport, LA . . . . .	p. A-1520
KFNE (Ch. 10) — Riverton, WY . . . . .	p. A-1455	KHRR (Ch. 40) — Tucson, AZ . . . . .	p. A-91	KLTV (Ch. 7) — Tyler, TX . . . . .	p. A-1301
KFNR (Ch. 9) — Rawlins, WY . . . . .	p. A-1454	KHSD-TV (Ch. 10) — Lead, SD . . . . .	p. A-1143	†KLUJ-TV (Ch. 34) — Harlingen, TX . . . . .	p. A-1553
KFOR-TV (Ch. 27) — Oklahoma City, OK . . . . .	p. A-1020	KHSL-TV (Ch. 43) — Chico, CA . . . . .	p. A-132	KLUZ-TV (Ch. 42) — Albuquerque, NM . . . . .	p. A-835
KFOX-TV (Ch. 15) — El Paso, TX . . . . .	p. A-1235	KHVO (Ch. 13) — Hilo, HI . . . . .	p. A-381	†KLVX-TV (Ch. 11) — Las Vegas, NV . . . . .	p. A-1531
KFPX-TV (Ch. 39) — Newton, IA . . . . .	p. A-503			KLWB (Ch. 50) — New Iberia, LA . . . . .	p. A-575
KFQX (Ch. 15) — Grand Junction, CO . . . . .	p. A-232	KIAH (Ch. 38) — Houston, TX . . . . .	p. A-1251	KLWY (Ch. 27) — Cheyenne, WY . . . . .	p. A-1450
KFRE-TV (Ch. 36) — Sanger, CA . . . . .	p. A-200	KICU-TV (Ch. 36) — San Jose, CA . . . . .	p. A-194		
KFSF-DT (Ch. 34) — Vallejo, CA . . . . .	p. A-210	KIDK (Ch. 36) — Idaho Falls, ID . . . . .	p. A-406	KMAU (Ch. 12) — Wailuku, HI . . . . .	p. A-397
KFSM-TV (Ch. 18) — Fort Smith, AR . . . . .	p. A-104	KIDY (Ch. 19) — San Angelo, TX . . . . .	p. A-1287	KMAX-TV (Ch. 21) — Sacramento, CA . . . . .	p. A-174
KFSN-TV (Ch. 30) — Fresno, CA . . . . .	p. A-144	KIEM-TV (Ch. 3) — Eureka, CA . . . . .	p. A-140	KMBC-TV (Ch. 29) — Kansas City, MO . . . . .	p. A-740
KFTA-TV (Ch. 27) — Fort Smith, AR . . . . .	p. A-105	KIFI-TV (Ch. 8) — Idaho Falls, ID . . . . .	p. A-407	†KMBH (Ch. 38) — Harlingen, TX . . . . .	p. A-1554
KFTC (Ch. 26) — Bemidji, MN . . . . .	p. A-680	KIJJ (Ch. 8) — Corpus Christi, TX . . . . .	p. A-1221	KMCB (Ch. 22) — Coos Bay, OR . . . . .	p. A-1043
KFTH-DT (Ch. 36) — Alvin, TX . . . . .	p. A-1199	†KIIN (Ch. 12) — Iowa City, IA . . . . .	p. A-1514	KMCC (Ch. 32) — Laughlin, NV . . . . .	p. A-808
KFTR-DT (Ch. 29) — Ontario, CA . . . . .	p. A-164	KIKU (Ch. 19) — Honolulu, HI . . . . .	p. A-389	KMCI-TV (Ch. 41) — Lawrence, KS . . . . .	p. A-524
†KFTS (Ch. 33) — Klamath Falls, OR . . . . .	p. A-1543	KIMA-TV (Ch. 33) — Yakima, WA . . . . .	p. A-1387	KMCT-TV (Ch. 38) — West Monroe, LA . . . . .	p. A-589
KFTU-DT (Ch. 36) — Douglas, AZ . . . . .	p. A-71	KIMT (Ch. 42) — Mason City, IA . . . . .	p. A-502	KMCY (Ch. 14) — Minot, ND . . . . .	p. A-961
KFTV-DT (Ch. 20) — Hanford, CA . . . . .	p. A-147	KINC (Ch. 16) — Las Vegas, NV . . . . .	p. A-802	†KMDE (Ch. 25) — Devils Lake, ND . . . . .	p. A-1539
KFTY (Ch. 32) — Santa Rosa, CA . . . . .	p. A-205	KING-TV (Ch. 48) — Seattle, WA . . . . .	p. A-1372	†KMEE (Ch. 10) — Wailuku, HI . . . . .	p. A-1509
KFVE (Ch. 22) — Honolulu, HI . . . . .	p. A-385	*KINT-TV (Ch. 25) — El Paso, TX . . . . .	p. A-1236	KMEG (Ch. 39) — Sioux City, IA . . . . .	p. A-506
KFVS-TV (Ch. 12) — Cape Girardeau, MO . . . . .	p. A-730	KION-TV (Ch. 32) — Monterey, CA . . . . .	p. A-160	KMEX-DT (Ch. 34) — Los Angeles, CA . . . . .	p. A-153
KFWD (Ch. 9) — Fort Worth, TX . . . . .	p. A-1241	†KIPT (Ch. 22) — Twin Falls, ID . . . . .	p. A-1510	KMGH-TV (Ch. 7) — Denver, CO . . . . .	p. A-223
KFXA (Ch. 27) — Cedar Rapids, IA . . . . .	p. A-492	KIRO-TV (Ch. 39) — Seattle, WA . . . . .	p. A-1373	KMID (Ch. 26) — Midland, TX . . . . .	p. A-1276
KFXB-TV (Ch. 43) — Dubuque, IA . . . . .	p. A-500	†KISU-TV (Ch. 17) — Pocatello, ID . . . . .	p. A-1510	KMIR-TV (Ch. 46) — Palm Springs, CA . . . . .	p. A-167
*KFXF (Ch. 7) — Fairbanks, AK . . . . .	p. A-63	†KITU-TV (Ch. 33) — Beaumont, TX . . . . .	p. A-1552	*KMIZ (Ch. 17) — Columbia, MO . . . . .	p. A-731
KFXK-TV (Ch. 31) — Longview, TX . . . . .	p. A-1268	KITV (Ch. 40) — Honolulu, HI . . . . .	p. A-390	KMLM-DT (Ch. 42) — Odessa, TX . . . . .	p. A-1279
KFXL-TV (Ch. 51) — Lincoln, NE . . . . .	p. A-786	KIVI-TV (Ch. 24) — Nampa, ID . . . . .	p. A-409	†KMNE-TV (Ch. 7) — Bassett, NE . . . . .	p. A-1530
KFXP (Ch. 31) — Pocatello, ID . . . . .	p. A-411	KIVV-TV (Ch. 5) — Lead, SD . . . . .	p. A-1144	KMOH-TV (Ch. 19) — Kingman, AZ . . . . .	p. A-76
KFYR-TV (Ch. 31) — Bismarck, ND . . . . .	p. A-950	†KIXE-TV (Ch. 9) — Redding, CA . . . . .	p. A-1499	†KMOS-TV (Ch. 15) — Sedalia, MO . . . . .	p. A-1529
				KMOT (Ch. 10) — Minot, ND . . . . .	p. A-962
KGAN (Ch. 51) — Cedar Rapids, IA . . . . .	p. A-493	KJCT (Ch. 7) — Grand Junction, CO . . . . .	p. A-233	KMOV (Ch. 24) — St. Louis, MO . . . . .	p. A-755
		KJLA (Ch. 49) — Ventura, CA . . . . .	p. A-211	KMPH-TV (Ch. 28) — Visalia, CA . . . . .	p. A-212

# U.S. Television Stations by Call Letters

KMPX (Ch. 30) — Decatur, TX . . . . .	p. A-1232	KOLR (Ch. 10) — Springfield, MO . . . . .	p. A-748	KQSL (Ch. 8) — Fort Bragg, CA . . . . .	p. A-142
KMSB (Ch. 25) — Tucson, AZ . . . . .	p. A-92	KOMO-TV (Ch. 38) — Seattle, WA . . . . .	p. A-1374	*KQTV (Ch. 7) — St. Joseph, MO . . . . .	p. A-752
KMSP-TV (Ch. 9) — Minneapolis, MN . . . . .	p. A-689	KOMU-TV (Ch. 8) — Columbia, MO . . . . .	p. A-732	KRBC-TV (Ch. 29) — Abilene, TX . . . . .	p. A-1196
KMSS-TV (Ch. 34) — Shreveport, LA . . . . .	p. A-583	KONG (Ch. 31) — Everett, WA . . . . .	p. A-1367	KRBK (Ch. 49) — Osage Beach, MO . . . . .	p. A-746
KMTF (Ch. 29) — Helena, MT . . . . .	p. A-772	†KOOD (Ch. 16) — Hays, KS . . . . .	p. A-1516	KRCA (Ch. 35) — Riverside, CA . . . . .	p. A-172
†KMTP-TV (Ch. 33) — San Francisco, CA . . . . .	p. A-1500	†KOPB-TV (Ch. 10) — Portland, OR . . . . .	p. A-1544	†KRCB (Ch. 23) — Cotati, CA . . . . .	p. A-1498
KMTR (Ch. 17) — Eugene, OR . . . . .	p. A-1046	KOPX-TV (Ch. 50) — Oklahoma City, OK . . . . .	p. A-1024	KRCG (Ch. 12) — Jefferson City, MO . . . . .	p. A-735
KMTV-TV (Ch. 45) — Omaha, NE . . . . .	p. A-792	KORO (Ch. 27) — Corpus Christi, TX . . . . .	p. A-1222	KRCR-TV (Ch. 7) — Redding, CA . . . . .	p. A-171
KMTW (Ch. 35) — Hutchinson, KS . . . . .	p. A-522	KOSA-TV (Ch. 7) — Odessa, TX . . . . .	p. A-1280	KRCW-TV (Ch. 33) — Salem, OR . . . . .	p. A-1066
KMVT (Ch. 11) — Twin Falls, ID . . . . .	p. A-413	KOTA-TV (Ch. 2) — Rapid City, SD . . . . .	p. A-1150	KRDO-TV (Ch. 24) — Colorado Springs, CO . . . . .	p. A-218
KMVU-DT (Ch. 26) — Medford, OR . . . . .	p. A-1053	KOTI (Ch. 13) — Klamath Falls, OR . . . . .	p. A-1050	*KREG-TV (Ch. 23) — Glenwood Springs, CO . . . . .	p. A-231
KMYA-DT (Ch. 49) — Camden, AR . . . . .	p. A-100	KOTV-DT (Ch. 45) — Tulsa, OK . . . . .	p. A-1034	KREM (Ch. 20) — Spokane, WA . . . . .	p. A-1379
KMYS (Ch. 32) — Kerrville, TX . . . . .	p. A-1260	KOVR (Ch. 25) — Stockton, CA . . . . .	p. A-206	KREN-TV (Ch. 26) — Reno, NV . . . . .	p. A-812
KMYT-TV (Ch. 42) — Tulsa, OK . . . . .	p. A-1032	KOVT (Ch. 10) — Silver City, NM . . . . .	p. A-854	*KREX-TV (Ch. 2) — Grand Junction, CO . . . . .	p. A-235
KMYU (Ch. 9) — St. George, UT . . . . .	p. A-1325	†KOZJ (Ch. 25) — Joplin, MO . . . . .	p. A-1528	KREY-TV (Ch. 13) — Montrose, CO . . . . .	p. A-238
KNAT-TV (Ch. 24) — Albuquerque, NM . . . . .	p. A-836	†KOZK (Ch. 23) — Springfield, MO . . . . .	p. A-1529	KREZ-TV (Ch. 15) — Durango, CO . . . . .	p. A-228
KNAZ-TV (Ch. 22) — Flagstaff, AZ . . . . .	p. A-74	KOZL-TV (Ch. 28) — Springfield, MO . . . . .	p. A-749	KRGV-TV (Ch. 13) — Weslaco, TX . . . . .	p. A-1308
KNBC (Ch. 36) — Los Angeles, CA . . . . .	p. A-154	KPAX-TV (Ch. 7) — Missoula, MT . . . . .	p. A-777	KRII (Ch. 11) — Chisholm, MN . . . . .	p. A-681
KNBN (Ch. 21) — Rapid City, SD . . . . .	p. A-1149	KPAZ-TV (Ch. 20) — Phoenix, AZ . . . . .	p. A-81	†KRIN (Ch. 35) — Waterloo, IA . . . . .	p. A-1515
†KNCT (Ch. 46) — Belton, TX . . . . .	p. A-1552	KPBI (Ch. 34) — Eureka Springs, AR . . . . .	p. A-102	KRIS-TV (Ch. 13) — Corpus Christi, TX . . . . .	p. A-1223
KNDQ (Ch. 16) — Yakima, WA . . . . .	p. A-1388	†KPBS (Ch. 30) — San Diego, CA . . . . .	p. A-1499	KRIV (Ch. 26) — Houston, TX . . . . .	p. A-1253
*KNDU (Ch. 26) — Richland, WA . . . . .	p. A-1370	†KPBT-TV (Ch. 38) — Odessa, TX . . . . .	p. A-1554	†KRMA-TV (Ch. 18) — Denver, CO . . . . .	p. A-1501
KNDX (Ch. 26) — Bismarck, ND . . . . .	p. A-951	KPCB-DT (Ch. 17) — Snyder, TX . . . . .	p. A-1297	†KRMJ (Ch. 18) — Grand Junction, CO . . . . .	p. A-1501
KNIC-DT (Ch. 18) — Blanco, TX . . . . .	p. A-1214	KPDX (Ch. 48) — Vancouver, WA . . . . .	p. A-1385	†KRMT (Ch. 40) — Denver, CO . . . . .	p. A-1501
KNIN-TV (Ch. 10) — Caldwell, ID . . . . .	p. A-405	KPEJ-TV (Ch. 23) — Odessa, TX . . . . .	p. A-1281	†KRMU (Ch. 20) — Durango, CO . . . . .	p. A-1501
KNLC (Ch. 14) — St. Louis, MO . . . . .	p. A-756	KPHO-TV (Ch. 17) — Phoenix, AZ . . . . .	p. A-82	†KRMZ (Ch. 10) — Steamboat Springs, CO . . . . .	p. A-1501
KNLJ (Ch. 20) — Jefferson City, MO . . . . .	p. A-734	KPIC (Ch. 19) — Roseburg, OR . . . . .	p. A-1062	†KRNE-TV (Ch. 12) — Merriman, NE . . . . .	p. A-1531
†KNMD-TV (Ch. 8) — Santa Fe, NM . . . . .	p. A-1534	KPIX-TV (Ch. 29) — San Francisco, CA . . . . .	p. A-191	KRNV-DT (Ch. 7) — Reno, NV . . . . .	p. A-813
†KNME-TV (Ch. 25) — Albuquerque, NM . . . . .	p. A-1533	KPJR-TV (Ch. 38) — Greeley, CO . . . . .	p. A-236	KRON-TV (Ch. 38) — San Francisco, CA . . . . .	p. A-192
KNMT (Ch. 45) — Portland, OR . . . . .	p. A-1059	KPLC (Ch. 7) — Lake Charles, LA . . . . .	p. A-571	KRPV-DT (Ch. 27) — Roswell, NM . . . . .	p. A-849
KNOE-TV (Ch. 8) — Monroe, LA . . . . .	p. A-574	KPLO-TV (Ch. 14) — Reliance, SD . . . . .	p. A-1151	KRQE (Ch. 13) — Albuquerque, NM . . . . .	p. A-839
*KNOP-TV (Ch. 2) — North Platte, NE . . . . .	p. A-790	KPLR-TV (Ch. 26) — St. Louis, MO . . . . .	p. A-757	†KRSC-TV (Ch. 36) — Claremore, OK . . . . .	p. A-1542
†KNPB (Ch. 15) — Reno, NV . . . . .	p. A-1531	*KPMR (Ch. 21) — Santa Barbara, CA . . . . .	p. A-203	KRTN-TV (Ch. 33) — Durango, CO . . . . .	p. A-229
KNRR (Ch. 12) — Pembina, ND . . . . .	p. A-965	†KPNB-TV (Ch. 9) — North Platte, NE . . . . .	p. A-1531	KRTV (Ch. 7) — Great Falls, MT . . . . .	p. A-770
KNSD (Ch. 40) — San Diego, CA . . . . .	p. A-183	KPNX (Ch. 12) — Mesa, AZ . . . . .	p. A-77	KRWB-TV (Ch. 21) — Roswell, NM . . . . .	p. A-850
KNSO (Ch. 11) — Merced, CA . . . . .	p. A-158	KPNZ (Ch. 24) — Ogden, UT . . . . .	p. A-1315	KRWF (Ch. 27) — Redwood Falls, MN . . . . .	p. A-694
KNTV (Ch. 12) — San Jose, CA . . . . .	p. A-196	KPOB-TV (Ch. 15) — Poplar Bluff, MO . . . . .	p. A-747	†KRWG-TV (Ch. 23) — Las Cruces, NM . . . . .	p. A-1534
KNVA (Ch. 49) — Austin, TX . . . . .	p. A-1206	KPPX-TV (Ch. 51) — Tolleson, AZ . . . . .	p. A-89	KRXI-TV (Ch. 44) — Reno, NV . . . . .	p. A-814
*KNVN (Ch. 24) — Chico, CA . . . . .	p. A-133	KPRC-TV (Ch. 35) — Houston, TX . . . . .	p. A-1252	KSAN-TV (Ch. 16) — San Angelo, TX . . . . .	p. A-1289
KNVO (Ch. 49) — McAllen, TX . . . . .	p. A-1275	KPRY-TV (Ch. 19) — Pierre, SD . . . . .	p. A-1146	KSAS-TV (Ch. 26) — Wichita, KS . . . . .	p. A-532
KNWA-TV (Ch. 50) — Rogers, AR . . . . .	p. A-118	†KPSD-TV (Ch. 13) — Eagle Butte, SD . . . . .	p. A-1549	KSAT-TV (Ch. 12) — San Antonio, TX . . . . .	p. A-1292
†KNXT (Ch. 50) — Visalia, CA . . . . .	p. A-1500	KPTB-DT (Ch. 16) — Lubbock, TX . . . . .	p. A-1273	KSAX (Ch. 42) — Alexandria, MN . . . . .	p. A-678
KNXV-TV (Ch. 15) — Phoenix, AZ . . . . .	p. A-80	KPTF-DT (Ch. 18) — Farwell, TX . . . . .	p. A-1240	KSAZ-TV (Ch. 10) — Phoenix, AZ . . . . .	p. A-83
KOAA-TV (Ch. 42) — Pueblo, CO . . . . .	p. A-239	KPTH (Ch. 49) — Sioux City, IA . . . . .	p. A-507	KSBI (Ch. 51) — Oklahoma City, OK . . . . .	p. A-1025
†KOAB-TV (Ch. 11) — Bend, OR . . . . .	p. A-1543	KPTM (Ch. 43) — Omaha, NE . . . . .	p. A-793	KSBW (Ch. 8) — Salinas, CA . . . . .	p. A-179
†KOAC-TV (Ch. 7) — Corvallis, OR . . . . .	p. A-1543	†KPTS (Ch. 8) — Hutchinson, KS . . . . .	p. A-1516	KSBY (Ch. 15) — San Luis Obispo, CA . . . . .	p. A-198
KOAM-TV (Ch. 7) — Pittsburg, KS . . . . .	p. A-526	KPTV (Ch. 12) — Portland, OR . . . . .	p. A-1061	†KSCB-TV (Ch. 39) — El Paso, TX . . . . .	p. A-1553
KOAT-TV (Ch. 7) — Albuquerque, NM . . . . .	p. A-837	†KPTW (Ch. 8) — Casper, WY . . . . .	p. A-1561	KSCI (Ch. 18) — Long Beach, CA . . . . .	p. A-148
KOB (Ch. 26) — Albuquerque, NM . . . . .	p. A-838	KPVI-DT (Ch. 23) — Pocatello, ID . . . . .	p. A-412	KSCW-DT (Ch. 12) — Wichita, KS . . . . .	p. A-533
KOBF (Ch. 12) — Farmington, NM . . . . .	p. A-844	KPXB-TV (Ch. 32) — Conroe, TX . . . . .	p. A-1219	KSDK (Ch. 35) — St. Louis, MO . . . . .	p. A-758
KOBI (Ch. 5) — Medford, OR . . . . .	p. A-1054	KPXC-TV (Ch. 43) — Denver, CO . . . . .	p. A-224	KSEE (Ch. 38) — Fresno, CA . . . . .	p. A-146
KOBR (Ch. 8) — Roswell, NM . . . . .	p. A-848	KPXD-TV (Ch. 42) — Arlington, TX . . . . .	p. A-1204	KSFY-TV (Ch. 13) — Sioux Falls, SD . . . . .	p. A-1154
KOCB (Ch. 33) — Oklahoma City, OK . . . . .	p. A-1021	KPXE-TV (Ch. 51) — Kansas City, MO . . . . .	p. A-741	KSGW-TV (Ch. 13) — Sheridan, WY . . . . .	p. A-1457
†KOCE-TV (Ch. 48) — Huntington Beach, CA . . . . .	p. A-1498	KPXG-TV (Ch. 22) — Salem, OR . . . . .	p. A-1065	KSHB-TV (Ch. 42) — Kansas City, MO . . . . .	p. A-742
KOCM (Ch. 46) — Norman, OK . . . . .	p. A-1018	KPXJ (Ch. 21) — Minden, LA . . . . .	p. A-573	KSHV-TV (Ch. 44) — Shreveport, LA . . . . .	p. A-584
KOCO-TV (Ch. 7) — Oklahoma City, OK . . . . .	p. A-1022	KPXL-TV (Ch. 26) — Uvalde, TX . . . . .	p. A-1302	†KSIN-TV (Ch. 28) — Sioux City, IA . . . . .	p. A-1515
KOCT (Ch. 19) — Carlsbad, NM . . . . .	p. A-841	KPXM-TV (Ch. 40) — St. Cloud, MN . . . . .	p. A-697	KSKN (Ch. 36) — Spokane, WA . . . . .	p. A-1380
KOCW (Ch. 14) — Hoisington, KS . . . . .	p. A-521	KPXN-TV (Ch. 38) — San Bernardino, CA . . . . .	p. A-180	KSLA (Ch. 17) — Shreveport, LA . . . . .	p. A-585
*KODE-TV (Ch. 43) — Joplin, MO . . . . .	p. A-736	KPXO-TV (Ch. 41) — Kaneohe, HI . . . . .	p. A-394	KSL-TV (Ch. 38) — Salt Lake City, UT . . . . .	p. A-1320
†KOED-TV (Ch. 11) — Tulsa, OK . . . . .	p. A-1543	KPXR-TV (Ch. 47) — Cedar Rapids, IA . . . . .	p. A-494	†KSMN (Ch. 15) — Worthington, MN . . . . .	p. A-1527
†KOET (Ch. 31) — Eufaula, OK . . . . .	p. A-1542	KQCA (Ch. 46) — Stockton, CA . . . . .	p. A-207	KSMO-TV (Ch. 47) — Kansas City, MO . . . . .	p. A-743
KOFY-TV (Ch. 19) — San Francisco, CA . . . . .	p. A-190	KQCD-TV (Ch. 7) — Dickinson, ND . . . . .	p. A-954	†KSMQ-TV (Ch. 20) — Austin, MN . . . . .	p. A-1525
KOGG (Ch. 16) — Wailuku, HI . . . . .	p. A-398	KQCK (Ch. 11) — Cheyenne, WY . . . . .	p. A-1451	KSMS-TV (Ch. 31) — Monterey, CA . . . . .	p. A-161
KOHD (Ch. 51) — Bend, OR . . . . .	p. A-1040	KQCW-DT (Ch. 20) — Muskogee, OK . . . . .	p. A-1017	KSNC (Ch. 22) — Great Bend, KS . . . . .	p. A-519
KOIN (Ch. 40) — Portland, OR . . . . .	p. A-1060	KQDS-TV (Ch. 17) — Duluth, MN . . . . .	p. A-684	*KSNF (Ch. 46) — Joplin, MO . . . . .	p. A-737
KOKH-TV (Ch. 24) — Oklahoma City, OK . . . . .	p. A-1023	†KQED (Ch. 30) — San Francisco, CA . . . . .	p. A-1500	KSNG (Ch. 11) — Garden City, KS . . . . .	p. A-516
KOKI-TV (Ch. 22) — Tulsa, OK . . . . .	p. A-1033	†KQEH (Ch. 50) — San Jose, CA . . . . .	p. A-1500	KSNK (Ch. 12) — McCook, NE . . . . .	p. A-789
KOLD-TV (Ch. 32) — Tucson, AZ . . . . .	p. A-93	†KQET (Ch. 25) — Watsonville, CA . . . . .	p. A-1500	KSNT (Ch. 27) — Topeka, KS . . . . .	p. A-528
KOLN (Ch. 10) — Lincoln, NE . . . . .	p. A-788	†KQIN (Ch. 34) — Davenport, IA . . . . .	p. A-1514	KSNV-DT (Ch. 2) — Las Vegas, NV . . . . .	p. A-804
KOLO-TV (Ch. 8) — Reno, NV . . . . .	p. A-811	†KQSD-TV (Ch. 11) — Lowry, SD . . . . .	p. A-1549	KSNW (Ch. 45) — Wichita, KS . . . . .	p. A-534

# U.S. Television Stations by Call Letters

KSPR (Ch. 19) — Springfield, MO . . . . .	p. A-750	KTTW (Ch. 7) — Sioux Falls, SD . . . . .	p. A-1155	†KVCR-DT (Ch. 26) — San Bernardino, CA . . . . .	p. A-1499
†KSPS-TV (Ch. 7) — Spokane, WA . . . . .	p. A-1559	KTUL (Ch. 10) — Tulsa, OK . . . . .	p. A-1035	*KVCT (Ch. 11) — Victoria, TX . . . . .	p. A-1304
KSPX-TV (Ch. 48) — Sacramento, CA . . . . .	p. A-175	KTUU-TV (Ch. 10) — Anchorage, AK . . . . .	p. A-59	KVCW (Ch. 29) — Las Vegas, NV . . . . .	p. A-806
†KSRE (Ch. 40) — Minot, ND . . . . .	p. A-1539	KTUZ-TV (Ch. 29) — Shawnee, OK . . . . .	p. A-1029	KVDA (Ch. 38) — San Antonio, TX . . . . .	p. A-1293
KSTC-TV (Ch. 45) — Minneapolis, MN . . . . .	p. A-690	KTVA (Ch. 28) — Anchorage, AK . . . . .	p. A-60	KVEA (Ch. 39) — Corona, CA . . . . .	p. A-136
KSTF (Ch. 29) — Scottsbluff, NE . . . . .	p. A-797	KTVB (Ch. 7) — Boise, ID . . . . .	p. A-404	KVEO-TV (Ch. 24) — Brownsville, TX . . . . .	p. A-1216
KSTP-TV (Ch. 35) — St. Paul, MN . . . . .	p. A-698	KTVC (Ch. 18) — Roseburg, OR . . . . .	p. A-1064	KVEW (Ch. 44) — Kennewick, WA . . . . .	p. A-1368
KSTR-DT (Ch. 48) — Irving, TX . . . . .	p. A-1257	KTVD (Ch. 19) — Denver, CO . . . . .	p. A-225	*KVHP (Ch. 30) — Lake Charles, LA . . . . .	p. A-572
KSTS (Ch. 49) — San Jose, CA . . . . .	p. A-197	KTVE (Ch. 27) — El Dorado, AR . . . . .	p. A-101	KVIA-TV (Ch. 7) — El Paso, TX . . . . .	p. A-1239
KSTU (Ch. 28) — Salt Lake City, UT . . . . .	p. A-1321	KTVF (Ch. 26) — Fairbanks, AK . . . . .	p. A-64	†KVEI (Ch. 9) — Sacramento, CA . . . . .	p. A-1499
KSTW (Ch. 11) — Tacoma, WA . . . . .	p. A-1383	KTVM-TV (Ch. 6) — Butte, MT . . . . .	p. A-765	KVIH-TV (Ch. 12) — Clovis, NM . . . . .	p. A-843
KSVI (Ch. 18) — Billings, MT . . . . .	p. A-761	KTVH-DT (Ch. 12) — Helena, MT . . . . .	p. A-773	KVII-TV (Ch. 7) — Amarillo, TX . . . . .	p. A-1203
KSWB-TV (Ch. 19) — San Diego, CA . . . . .	p. A-184	KTVM-TV (Ch. 6) — Butte, MT . . . . .	p. A-765	KVIQ (Ch. 17) — Eureka, CA . . . . .	p. A-141
†KSWK (Ch. 8) — Lakin, KS . . . . .	p. A-1516	KTVN (Ch. 13) — Reno, NV . . . . .	p. A-815	KVLY-TV (Ch. 44) — Fargo, ND . . . . .	p. A-956
KSWO-TV (Ch. 11) — Lawton, OK . . . . .	p. A-1016	KTVQ (Ch. 33) — Kirksville, MO . . . . .	p. A-745	KVMD (Ch. 23) — Twentynine Palms, CA . . . . .	p. A-209
KSWT (Ch. 13) — Yuma, AZ . . . . .	p. A-96	KTVO (Ch. 10) — Billings, MT . . . . .	p. A-762	KVMY (Ch. 22) — Las Vegas, NV . . . . .	p. A-807
†KSYS (Ch. 8) — Medford, OR . . . . .	p. A-1544	†KTVR (Ch. 13) — La Grande, OR . . . . .	p. A-1543	KVNV (Ch. 3) — Ely, NV . . . . .	p. A-800
KTAB-TV (Ch. 24) — Abilene, TX . . . . .	p. A-1197	KTVT (Ch. 11) — Fort Worth, TX . . . . .	p. A-1242	KVOA (Ch. 23) — Tucson, AZ . . . . .	p. A-95
KTAJ-TV (Ch. 21) — St. Joseph, MO . . . . .	p. A-753	KTVU (Ch. 44) — Oakland, CA . . . . .	p. A-163	KVOS-TV (Ch. 35) — Bellingham, WA . . . . .	p. A-1366
KTAL-TV (Ch. 15) — Texarkana, TX . . . . .	p. A-1300	KTVW-DT (Ch. 33) — Phoenix, AZ . . . . .	p. A-86	†KVPT (Ch. 40) — Fresno, CA . . . . .	p. A-1498
KTAQ (Ch. 46) — Greenville, TX . . . . .	p. A-1248	KTVX (Ch. 40) — Salt Lake City, UT . . . . .	p. A-1323	*KVRN (Ch. 19) — Fargo, ND . . . . .	p. A-957
KTAS (Ch. 34) — San Luis Obispo, CA . . . . .	p. A-199	KTVZ (Ch. 21) — Bend, OR . . . . .	p. A-1041	KVSN-DT (Ch. 48) — Pueblo, CO . . . . .	p. A-240
KTAZ (Ch. 39) — Phoenix, AZ . . . . .	p. A-84	KTWO-TV (Ch. 17) — Casper, WY . . . . .	p. A-1448	KVTH-DT (Ch. 26) — Hot Springs, AR . . . . .	p. A-108
KTBC (Ch. 7) — Austin, TX . . . . .	p. A-1207	†KTWU (Ch. 11) — Topeka, KS . . . . .	p. A-1516	KVTJ-DT (Ch. 48) — Jonesboro, AR . . . . .	p. A-110
KTBN-TV (Ch. 33) — Santa Ana, CA . . . . .	p. A-201	KTXA (Ch. 29) — Fort Worth, TX . . . . .	p. A-1243	KVTN-DT (Ch. 24) — Pine Bluff, AR . . . . .	p. A-117
KTBO-TV (Ch. 15) — Oklahoma City, OK . . . . .	p. A-1026	KTXH (Ch. 19) — Houston, TX . . . . .	p. A-1255	KVTV (Ch. 13) — Laredo, TX . . . . .	p. A-1265
KTBS-TV (Ch. 28) — Shreveport, LA . . . . .	p. A-586	KTXL (Ch. 40) — Sacramento, CA . . . . .	p. A-176	KVUE (Ch. 33) — Austin, TX . . . . .	p. A-1208
KTBU (Ch. 42) — Conroe, TX . . . . .	p. A-1220	KTXS-TV (Ch. 20) — Sweetwater, TX . . . . .	p. A-1298	KVVU-TV (Ch. 22) — Henderson, NV . . . . .	p. A-801
KTBW-TV (Ch. 14) — Tacoma, WA . . . . .	p. A-1384	†KTX-TV (Ch. 39) — Lubbock, TX . . . . .	p. A-1554	KVVE (Ch. 22) — El Centro, CA . . . . .	p. A-138
KTBY (Ch. 20) — Anchorage, AK . . . . .	p. A-58	†KUAC-TV (Ch. 9) — Fairbanks, AK . . . . .	p. A-1496	KWAB-TV (Ch. 33) — Big Spring, TX . . . . .	p. A-1213
†KTCA-TV (Ch. 34) — St. Paul, MN . . . . .	p. A-1526	KUAM-TV (Ch. 8) — Hagatna, GU . . . . .	p. A-1458	KWBA-TV (Ch. 44) — Sierra Vista, AZ . . . . .	p. A-88
†KTCI-TV (Ch. 23) — St. Paul, MN . . . . .	p. A-1527	†KUAS-TV (Ch. 28) — Tucson, AZ . . . . .	p. A-1496	KWBM (Ch. 31) — Harrison, AR . . . . .	p. A-107
KTCW (Ch. 45) — Roseburg, OR . . . . .	p. A-1063	†KUAT-TV (Ch. 30) — Tucson, AZ . . . . .	p. A-1496	†KWBN (Ch. 43) — Honolulu, HI . . . . .	p. A-1509
KTDO (Ch. 47) — Las Cruces, NM . . . . .	p. A-846	KUBD (Ch. 13) — Ketchikan, AK . . . . .	p. A-66	KWBQ (Ch. 29) — Santa Fe, NM . . . . .	p. A-853
†KTEJ (Ch. 20) — Jonesboro, AR . . . . .	p. A-1497	KUBE-TV (Ch. 41) — Baytown, TX . . . . .	p. A-1210	KWCH-DT (Ch. 19) — Hutchinson, KS . . . . .	p. A-523
KTEL-TV (Ch. 25) — Carlsbad, NM . . . . .	p. A-842	KUCW (Ch. 48) — Ogden, UT . . . . .	p. A-1316	†KWCM-TV (Ch. 10) — Appleton, MN . . . . .	p. A-1525
KTEN (Ch. 26) — Ada, OK . . . . .	p. A-1014	†KUED (Ch. 42) — Salt Lake City, UT . . . . .	p. A-1555	†KWDC (Ch. 42) — Tacoma, WA . . . . .	p. A-1559
KTFD-DT (Ch. 15) — Boulder, CO . . . . .	p. A-215	†KUEN (Ch. 36) — Ogden, UT . . . . .	p. A-1555	*KWES-TV (Ch. 9) — Odessa, TX . . . . .	p. A-1282
KTFF-DT (Ch. 48) — Porterville, CA . . . . .	p. A-169	†KUES (Ch. 19) — Richfield, UT . . . . .	p. A-1555	†KWET (Ch. 8) — Cheyenne, OK . . . . .	p. A-1542
KTFK-DT (Ch. 26) — Stockton, CA . . . . .	p. A-208	†KUEW (Ch. 18) — St. George, UT . . . . .	p. A-1555	KWEX-DT (Ch. 41) — San Antonio, TX . . . . .	p. A-1294
KTFN (Ch. 51) — El Paso, TX . . . . .	p. A-1237	†KUFM-TV (Ch. 11) — Missoula, MT . . . . .	p. A-1530	KWGN-TV (Ch. 34) — Denver, CO . . . . .	p. A-227
KTFQ-DT (Ch. 22) — Albuquerque, NM . . . . .	p. A-840	†KUGF (Ch. 21) — Great Falls, MT . . . . .	p. A-1530	KWHB (Ch. 47) — Tulsa, OK . . . . .	p. A-1036
KTGM (Ch. 14) — Tamuning, GU . . . . .	p. A-1459	†KUHT (Ch. 8) — Houston, TX . . . . .	p. A-1554	KWHD (Ch. 23) — Hilo, HI . . . . .	p. A-382
KTHV (Ch. 12) — Little Rock, AR . . . . .	p. A-115	†KUID-TV (Ch. 12) — Moscow, ID . . . . .	p. A-1510	KWHE (Ch. 31) — Honolulu, HI . . . . .	p. A-391
†KTIN (Ch. 25) — Fort Dodge, IA . . . . .	p. A-1514	KULR-TV (Ch. 11) — Billings, MT . . . . .	p. A-763	*KWHM (Ch. 21) — Wailuku, HI . . . . .	p. A-399
KTIV (Ch. 41) — Sioux City, IA . . . . .	p. A-508	KUMV-TV (Ch. 8) — Williston, ND . . . . .	p. A-967	KWHY-TV (Ch. 42) — Los Angeles, CA . . . . .	p. A-157
KTKA-TV (Ch. 49) — Topeka, KS . . . . .	p. A-529	KUNP (Ch. 16) — La Grande, OR . . . . .	p. A-1051	KWKB (Ch. 25) — Iowa City, IA . . . . .	p. A-501
KTLA (Ch. 31) — Los Angeles, CA . . . . .	p. A-155	KUNS-TV (Ch. 50) — Bellevue, WA . . . . .	p. A-1363	†KWKX (Ch. 19) — Colby, KS . . . . .	p. A-1515
KTLM (Ch. 40) — Rio Grande City, TX . . . . .	p. A-1285	KUOK-DT (Ch. 35) — Woodward, OK . . . . .	p. A-1037	KWKT-TV (Ch. 44) — Waco, TX . . . . .	p. A-1305
KTLN-TV (Ch. 47) — Novato, CA . . . . .	p. A-162	†KUON-TV (Ch. 12) — Lincoln, NE . . . . .	p. A-1531	KWNB-TV (Ch. 6) — Hayes Center, NE . . . . .	p. A-784
KTMD (Ch. 48) — Galveston, TX . . . . .	p. A-1246	KUPB (Ch. 18) — Midland, TX . . . . .	p. A-1277	KWOG (Ch. 39) — Springdale, AR . . . . .	p. A-119
KTMF (Ch. 23) — Missoula, MT . . . . .	p. A-778	*KUPK (Ch. 13) — Garden City, KS . . . . .	p. A-517	KWPX-TV (Ch. 33) — Bellevue, WA . . . . .	p. A-1364
KTMW (Ch. 20) — Salt Lake City, UT . . . . .	p. A-1322	KUPT (Ch. 29) — Hobbs, NM . . . . .	p. A-845	KWQC-TV (Ch. 36) — Davenport, IA . . . . .	p. A-496
KTNC-TV (Ch. 63) — Concord, CA . . . . .	p. A-135	KUPU (Ch. 15) — Waimanalo, HI . . . . .	p. A-400	KWSD (Ch. 36) — Sioux Falls, SD . . . . .	p. A-1156
†KTNE-TV (Ch. 13) — Alliance, NE . . . . .	p. A-1530	KUPX-TV (Ch. 29) — Provo, UT . . . . .	p. A-1317	†KWSE (Ch. 11) — Williston, ND . . . . .	p. A-1540
*KTNL-TV (Ch. 7) — Sitka, AK . . . . .	p. A-68	KUQI-DT (Ch. 38) — Corpus Christi, TX . . . . .	p. A-1224	†KWSU-TV (Ch. 10) — Pullman, WA . . . . .	p. A-1558
KTNV-TV (Ch. 13) — Las Vegas, NV . . . . .	p. A-805	*KUSA (Ch. 9) — Denver, CO . . . . .	p. A-226	KWTV-DT (Ch. 39) — Oklahoma City, OK . . . . .	p. A-1027
†KTNW (Ch. 38) — Richland, WA . . . . .	p. A-1558	†KUSD-TV (Ch. 34) — Vermillion, SD . . . . .	p. A-1550	KWTX-TV (Ch. 10) — Waco, TX . . . . .	p. A-1306
†KTOO-TV (Ch. 10) — Juneau, AK . . . . .	p. A-1497	KUSI-TV (Ch. 18) — San Diego, CA . . . . .	p. A-185	KWWF (Ch. 22) — Waterloo, IA . . . . .	p. A-509
KTPX-TV (Ch. 28) — Okmulgee, OK . . . . .	p. A-1028	†KUSM-TV (Ch. 8) — Bozeman, MT . . . . .	p. A-1529	KWWL (Ch. 7) — Waterloo, IA . . . . .	p. A-510
KTRE (Ch. 9) — Lufkin, TX . . . . .	p. A-1274	KUTH-DT (Ch. 32) — Provo, UT . . . . .	p. A-1318	KWWT (Ch. 30) — Odessa, TX . . . . .	p. A-1283
KTRK-TV (Ch. 13) — Houston, TX . . . . .	p. A-1254	KUTP (Ch. 26) — Phoenix, AZ . . . . .	p. A-87	KWYB (Ch. 19) — Butte, MT . . . . .	p. A-766
KTRV-TV (Ch. 13) — Nampa, ID . . . . .	p. A-410	KUTV (Ch. 34) — Salt Lake City, UT . . . . .	p. A-1324	†KWYP-DT (Ch. 8) — Laramie, WY . . . . .	p. A-1562
†KTSK (Ch. 8) — Pueblo, CO . . . . .	p. A-1501	KUVE-DT (Ch. 46) — Green Valley, AZ . . . . .	p. A-75	KXAN-TV (Ch. 21) — Austin, TX . . . . .	p. A-1209
†KTSN-TV (Ch. 10) — Pierre, SD . . . . .	p. A-1549	KUVI-DT (Ch. 45) — Bakersfield, CA . . . . .	p. A-128	KXAS-TV (Ch. 41) — Fort Worth, TX . . . . .	p. A-1244
KTSF (Ch. 27) — San Francisco, CA . . . . .	p. A-193	KUVN-DT (Ch. 23) — Garland, TX . . . . .	p. A-1247	KXGN-TV (Ch. 5) — Glendive, MT . . . . .	p. A-768
KTSM-TV (Ch. 9) — El Paso, TX . . . . .	p. A-1238	KUVS-DT (Ch. 18) — Modesto, CA . . . . .	p. A-159	KXII (Ch. 12) — Sherman, TX . . . . .	p. A-1296
KTTC (Ch. 10) — Rochester, MN . . . . .	p. A-695	KVAL-TV (Ch. 13) — Eugene, OR . . . . .	p. A-1047	KXJB-TV (Ch. 38) — Valley City, ND . . . . .	p. A-966
KTTM (Ch. 12) — Huron, SD . . . . .	p. A-1142			KXLA (Ch. 51) — Rancho Palos Verdes, CA . . . . .	p. A-170
KTTU (Ch. 19) — Tucson, AZ . . . . .	p. A-94			KXLF-TV (Ch. 5) — Butte, MT . . . . .	p. A-767
KTTV (Ch. 11) — Los Angeles, CA . . . . .	p. A-156				

KXLN-DT (Ch. 45) — Rosenberg, TX . . . . . p. A-1286  
 KXLT-TV (Ch. 46) — Rochester, MN . . . . . p. A-696  
 KXLY-TV (Ch. 13) — Spokane, WA . . . . . p. A-1381  
 \*KXMA-TV (Ch. 19) — Dickinson, ND . . . . . p. A-955  
 KXMB-TV (Ch. 12) — Bismarck, ND . . . . . p. A-952  
 KXMC-TV (Ch. 13) — Minot, ND . . . . . p. A-963  
 \*KXMD-TV (Ch. 14) — Williston, ND . . . . . p. A-968  
 KXND (Ch. 24) — Minot, ND . . . . . p. A-964  
 †KXNE-TV (Ch. 19) — Norfolk, NE . . . . . p. A-1531  
 KXRM-TV (Ch. 22) — Colorado Springs, CO . . . . . p. A-219  
 KXTF (Ch. 34) — Twin Falls, ID . . . . . p. A-414  
 KXTV (Ch. 10) — Sacramento, CA . . . . . p. A-177  
 KCTX-TV (Ch. 40) — Dallas, TX . . . . . p. A-1230  
 KXVA (Ch. 15) — Abilene, TX . . . . . p. A-1198  
 KXVO (Ch. 38) — Omaha, NE . . . . . p. A-794  
 KXXV (Ch. 26) — Waco, TX . . . . . p. A-1307

KYAZ (Ch. 47) — Katy, TX . . . . . p. A-1259  
 †KYIN (Ch. 18) — Mason City, IA . . . . . p. A-1514  
 KYLE-TV (Ch. 28) — Bryan, TX . . . . . p. A-1218  
 KYMA-DT (Ch. 11) — Yuma, AZ . . . . . p. A-97  
 †KYNE-TV (Ch. 17) — Omaha, NE . . . . . p. A-1531  
 KYOU-TV (Ch. 15) — Ottumwa, IA . . . . . p. A-504  
 KYTV (Ch. 44) — Springfield, MO . . . . . p. A-751  
 KYTX (Ch. 18) — Nacogdoches, TX . . . . . p. A-1278  
 KYUR (Ch. 12) — Anchorage, AK . . . . . p. A-61  
 KYUS-TV (Ch. 3) — Miles City, MT . . . . . p. A-775  
 †KYVE (Ch. 21) — Yakima, WA . . . . . p. A-1559  
 \*KYVV-TV (Ch. 28) — Del Rio, TX . . . . . p. A-1233  
 KYW-TV (Ch. 26) — Philadelphia, PA . . . . . p. A-1088

KZJL (Ch. 44) — Houston, TX . . . . . p. A-1256  
 KZJO (Ch. 25) — Seattle, WA . . . . . p. A-1375  
 †KZSD-TV (Ch. 8) — Martin, SD . . . . . p. A-1549  
 KZTV (Ch. 10) — Corpus Christi, TX . . . . . p. A-1225

**W**

WAAY-TV (Ch. 32) — Huntsville, AL . . . . . p. A-36  
 WABC-TV (Ch. 7) — New York, NY . . . . . p. A-879  
 WABG-TV (Ch. 32) — Greenwood, MS . . . . . p. A-706  
 WABI-TV (Ch. 13) — Bangor, ME . . . . . p. A-591  
 WABM (Ch. 36) — Birmingham, AL . . . . . p. A-25  
 †WABW-TV (Ch. 6) — Pelham, GA . . . . . p. A-1508  
 WACH (Ch. 48) — Columbia, SC . . . . . p. A-1122  
 †WACS-TV (Ch. 8) — Dawson, GA . . . . . p. A-1507  
 WACX (Ch. 40) — Leesburg, FL . . . . . p. A-291  
 WACY-TV (Ch. 27) — Appleton, WI . . . . . p. A-1410  
 WADL (Ch. 39) — Mount Clemens, MI . . . . . p. A-665  
 WAFB (Ch. 9) — Baton Rouge, LA . . . . . p. A-562  
 WAFF (Ch. 48) — Huntsville, AL . . . . . p. A-37  
 WAGA-TV (Ch. 27) — Atlanta, GA . . . . . p. A-345  
 WAGM-TV (Ch. 8) — Presque Isle, ME . . . . . p. A-599  
 WAGT (Ch. 30) — Augusta, GA . . . . . p. A-352  
 WAGV (Ch. 51) — Harlan, KY . . . . . p. A-543  
 †WAIQ (Ch. 27) — Montgomery, AL . . . . . p. A-1495  
 WAKA (Ch. 42) — Selma, AL . . . . . p. A-50  
 WALA-TV (Ch. 9) — Mobile, AL . . . . . p. A-40  
 WALB (Ch. 10) — Albany, GA . . . . . p. A-342  
 WAMI-DT (Ch. 47) — Hollywood, FL . . . . . p. A-281  
 WAND (Ch. 18) — Decatur, IL . . . . . p. A-429  
 WANE-TV (Ch. 31) — Fort Wayne, IN . . . . . p. A-464  
 WAOE (Ch. 39) — Peoria, IL . . . . . p. A-439  
 WAOW (Ch. 9) — Wausau, WI . . . . . p. A-1441  
 WAPA-TV (Ch. 27) — San Juan, PR . . . . . p. A-1480  
 WAPT (Ch. 21) — Jackson, MS . . . . . p. A-711  
 WAQP (Ch. 48) — Saginaw, MI . . . . . p. A-668  
 †WATC-DT (Ch. 41) — Atlanta, GA . . . . . p. A-1507  
 WATE-TV (Ch. 26) — Knoxville, TN . . . . . p. A-1174  
 WATL (Ch. 25) — Atlanta, GA . . . . . p. A-346  
 WATM-TV (Ch. 24) — Altoona, PA . . . . . p. A-1071

WAVE (Ch. 47) — Louisville, KY . . . . . p. A-548  
 WAVY-TV (Ch. 31) — Portsmouth, VA . . . . . p. A-1350  
 WAWD (Ch. 49) — Fort Walton Beach, FL . . . . . p. A-275  
 WAWS (Ch. 32) — Jacksonville, FL . . . . . p. A-282  
 WAWV-TV (Ch. 39) — Terre Haute, IN . . . . . p. A-483  
 WAXN-TV (Ch. 50) — Kannapolis, NC . . . . . p. A-932

WBAL-TV (Ch. 11) — Baltimore, MD . . . . . p. A-602  
 WBAY-TV (Ch. 23) — Green Bay, WI . . . . . p. A-1416  
 WBBH-TV (Ch. 15) — Fort Myers, FL . . . . . p. A-272  
 WBBJ-TV (Ch. 43) — Jackson, TN . . . . . p. A-1169  
 WBBM-TV (Ch. 3) — Chicago, IL . . . . . p. A-421  
 WBBZ-TV (Ch. 7) — Springfield, NY . . . . . p. A-896  
 †WBCC (Ch. 30) — Cocoa, FL . . . . . p. A-1503  
 WBDF (Ch. 26) — Springfield, OH . . . . . p. A-1001  
 †WBEC-TV (Ch. 40) — Boca Raton, FL . . . . . p. A-1503  
 WBFF (Ch. 46) — Baltimore, MD . . . . . p. A-603  
 WBFS-TV (Ch. 32) — Miami, FL . . . . . p. A-296  
 †WBGU-TV (Ch. 27) — Bowling Green, OH . . . . . p. A-1540

WBIF (Ch. 51) — Marianna, FL . . . . . p. A-293  
 WBIF (Ch. 29) — Selma, AL . . . . . p. A-51  
 WBIN-TV (Ch. 35) — Derry, NH . . . . . p. A-818  
 †WBIO (Ch. 10) — Birmingham, AL . . . . . p. A-1494  
 WBIR-TV (Ch. 10) — Knoxville, TN . . . . . p. A-1175  
 WBKB-TV (Ch. 11) — Alpena, MI . . . . . p. A-633  
 WBKI-TV (Ch. 19) — Campbellsville, KY . . . . . p. A-541  
 \*WBKO (Ch. 13) — Bowling Green, KY . . . . . p. A-539  
 WBKP (Ch. 5) — Calumet, MI . . . . . p. A-641  
 WBME-TV (Ch. 48) — Racine, WI . . . . . p. A-1437  
 WBMM (Ch. 22) — Tuskegee, AL . . . . . p. A-55  
 WBNA (Ch. 8) — Louisville, KY . . . . . p. A-549  
 WBNG-TV (Ch. 7) — Binghamton, NY . . . . . p. A-863  
 WBNS-TV (Ch. 21) — Columbus, OH . . . . . p. A-985  
 WBNX-TV (Ch. 30) — Akron, OH . . . . . p. A-972  
 WBOC-TV (Ch. 21) — Salisbury, MD . . . . . p. A-610

\*WBOY-TV (Ch. 12) — Clarksburg, WV . . . . . p. A-1396  
 WBPH-TV (Ch. 9) — Bethlehem, PA . . . . . p. A-1074  
 WBPX-TV (Ch. 32) — Boston, MA . . . . . p. A-614  
 †WBRA-TV (Ch. 3) — Roanoke, VA . . . . . p. A-1558  
 WBRC (Ch. 50) — Birmingham, AL . . . . . p. A-26  
 WBRE-TV (Ch. 11) — Wilkes-Barre, PA . . . . . p. A-1106  
 WBRZ-TV (Ch. 13) — Baton Rouge, LA . . . . . p. A-563  
 WBSF (Ch. 46) — Bay City, MI . . . . . p. A-637  
 WBTV (Ch. 23) — Charlotte, NC . . . . . p. A-914  
 WBTV (Ch. 13) — Florence, SC . . . . . p. A-1127  
 WBUI (Ch. 22) — Decatur, IL . . . . . p. A-430  
 WBUP (Ch. 10) — Ishpeming, MI . . . . . p. A-656  
 WBUR (Ch. 32) — Janesville, WI . . . . . p. A-1420  
 WBUY-TV (Ch. 41) — Holly Springs, MS . . . . . p. A-709  
 WBXX-TV (Ch. 20) — Crossville, TN . . . . . p. A-1166  
 WBZ-TV (Ch. 30) — Boston, MA . . . . . p. A-615

WCAU (Ch. 34) — Philadelphia, PA . . . . . p. A-1089  
 WCAV (Ch. 19) — Charlottesville, VA . . . . . p. A-1337  
 WCAX-TV (Ch. 22) — Burlington, VT . . . . . p. A-1327  
 †WCBB (Ch. 10) — Augusta, ME . . . . . p. A-1521  
 WCBD-TV (Ch. 50) — Charleston, SC . . . . . p. A-1117  
 WCBI-TV (Ch. 35) — Columbus, MS . . . . . p. A-704  
 WCBS-TV (Ch. 33) — New York, NY . . . . . p. A-880  
 WCCB (Ch. 27) — Charlotte, NC . . . . . p. A-915  
 WCCO-TV (Ch. 32) — Minneapolis, MN . . . . . p. A-691  
 WCCT-TV (Ch. 20) — Waterbury, CT . . . . . p. A-251  
 WCCU (Ch. 26) — Urbana, IL . . . . . p. A-452  
 WCCV-TV (Ch. 46) — Arcibo, PR . . . . . p. A-1463  
 WCCD-TV (Ch. 36) — Adams, MA . . . . . p. A-613  
 †WCES-TV (Ch. 6) — Wrens, GA . . . . . p. A-1508  
 †WCET (Ch. 34) — Cincinnati, OH . . . . . p. A-1541  
 †WCFE-TV (Ch. 38) — Plattsburgh, NY . . . . . p. A-1535  
 WCFT-TV (Ch. 33) — Tuscaloosa, AL . . . . . p. A-53  
 WCGV-TV (Ch. 25) — Milwaukee, WI . . . . . p. A-1430  
 WCHS-TV (Ch. 41) — Charleston, WV . . . . . p. A-1393  
 WCIA (Ch. 48) — Champaign, IL . . . . . p. A-419

†WCIQ (Ch. 7) — Mount Cheaha State Park, AL . . . . . p. A-1495  
 WCIU-TV (Ch. 27) — Chicago, IL . . . . . p. A-422  
 WCIV (Ch. 34) — Charleston, SC . . . . . p. A-1118  
 WCIX (Ch. 13) — Springfield, IL . . . . . p. A-449  
 WCJB-TV (Ch. 16) — Gainesville, FL . . . . . p. A-278  
 WCLF (Ch. 21) — Clearwater, FL . . . . . p. A-265  
 WCLJ-TV (Ch. 42) — Bloomington, IN . . . . . p. A-456  
 WCMH-TV (Ch. 14) — Columbus, OH . . . . . p. A-986

†WCML (Ch. 24) — Alpena, MI . . . . . p. A-1523  
 †WCMU-TV (Ch. 26) — Mount Pleasant, MI . . . . . p. A-1525  
 †WCMV (Ch. 17) — Cadillac, MI . . . . . p. A-1524  
 †WCMW (Ch. 21) — Manistee, MI . . . . . p. A-1525  
 †WCMZ-TV (Ch. 28) — Flint, MI . . . . . p. A-1524  
 WCNC-TV (Ch. 22) — Charlotte, NC . . . . . p. A-916  
 †WCNY-TV (Ch. 25) — Syracuse, NY . . . . . p. A-1536  
 WCOV-TV (Ch. 20) — Montgomery, AL . . . . . p. A-45  
 †WCPB (Ch. 28) — Salisbury, MD . . . . . p. A-1523  
 WCPQ-TV (Ch. 22) — Cincinnati, OH . . . . . p. A-977  
 WCPX-TV (Ch. 43) — Chicago, IL . . . . . p. A-423  
 WCSC-TV (Ch. 52) — Charleston, SC . . . . . p. A-1119  
 WCSH (Ch. 44) — Portland, ME . . . . . p. A-596

†WCTE (Ch. 22) — Cookeville, TN . . . . . p. A-1550  
 WCTI-TV (Ch. 12) — New Bern, NC . . . . . p. A-936  
 WCTV (Ch. 46) — Thomasville, GA . . . . . p. A-375  
 WCTX (Ch. 39) — New Haven, CT . . . . . p. A-248  
 WCVB-TV (Ch. 20) — Boston, MA . . . . . p. A-616  
 †WCVF-TV (Ch. 42) — Richmond, VA . . . . . p. A-1557  
 WCVI-TV (Ch. 50) — Christiansted, VI . . . . . p. A-1489  
 †WCVN-TV (Ch. 24) — Covington, KY . . . . . p. A-1517  
 †WCVW (Ch. 44) — Richmond, VA . . . . . p. A-1558  
 WCWF (Ch. 21) — Suring, WI . . . . . p. A-1440  
 WCWG (Ch. 19) — Lexington, NC . . . . . p. A-933  
 WCWJ (Ch. 34) — Jacksonville, FL . . . . . p. A-283  
 WCWN (Ch. 43) — Schenectady, NY . . . . . p. A-893  
 WCYB-TV (Ch. 5) — Bristol, VA . . . . . p. A-1336

WDAF-TV (Ch. 34) — Kansas City, MO . . . . . p. A-744  
 WDAM-TV (Ch. 7) — Laurel, MD . . . . . p. A-716  
 WDAY-TV (Ch. 21) — Fargo, ND . . . . . p. A-958  
 WDAZ-TV (Ch. 8) — Devils Lake, ND . . . . . p. A-953  
 WDBB (Ch. 18) — Bessemer, AL . . . . . p. A-24  
 WDBD (Ch. 40) — Jackson, MS . . . . . p. A-712  
 WDBJ (Ch. 18) — Roanoke, VA . . . . . p. A-1355  
 WDCA (Ch. 35) — Washington, DC . . . . . p. A-255  
 †WDCQ-TV (Ch. 15) — Bad Axe, MI . . . . . p. A-1524  
 WDCW (Ch. 50) — Washington, DC . . . . . p. A-256  
 WDEF-TV (Ch. 12) — Chattanooga, TN . . . . . p. A-1160  
 WDFX-TV (Ch. 33) — Ozark, AL . . . . . p. A-49  
 WDHN (Ch. 21) — Dothan, AL . . . . . p. A-29  
 WDHS (Ch. 8) — Iron Mountain, MI . . . . . p. A-655  
 WDIQ-DT (Ch. 10) — Duluth, MN . . . . . p. A-685  
 †WDIQ (Ch. 10) — Dozier, AL . . . . . p. A-1494  
 WDIV-TV (Ch. 45) — Detroit, MI . . . . . p. A-643  
 WDJT-TV (Ch. 46) — Milwaukee, WI . . . . . p. A-1431  
 WDKA (Ch. 49) — Paducah, KY . . . . . p. A-555  
 WDKY-TV (Ch. 4) — Danville, KY . . . . . p. A-542  
 WDLI-TV (Ch. 39) — Canton, OH . . . . . p. A-974  
 †WDPB (Ch. 44) — Seaford, DE . . . . . p. A-1502

\*WDPM-DT (Ch. 23) — Mobile, AL . . . . . p. A-41  
 WDPX-TV (Ch. 40) — Vineyard Haven, MA . . . . . p. A-629  
 \*WDRB (Ch. 49) — Louisville, KY . . . . . p. A-550  
 WDRL-TV (Ch. 24) — Danville, VA . . . . . p. A-1339  
 †WDSC-TV (Ch. 33) — New Smyrna Beach, FL . . . . . p. A-1505  
 †WDSE (Ch. 8) — Duluth, MN . . . . . p. A-1526  
 WDSI-TV (Ch. 40) — Chattanooga, TN . . . . . p. A-1161  
 WDSU (Ch. 43) — New Orleans, LA . . . . . p. A-576  
 †WDTI (Ch. 44) — Indianapolis, IN . . . . . p. A-1513  
 WDTN (Ch. 50) — Dayton, OH . . . . . p. A-989  
 WDTV (Ch. 5) — Weston, WV . . . . . p. A-1404  
 WDWL (Ch. 30) — Bayamon, PR . . . . . p. A-1465

†WEAO (Ch. 50) — Akron, OH . . . . . p. A-1540

## U.S. Television Stations by Call Letters

WEAR-TV (Ch. 17) — Pensacola, FL . . . . .	p. A-319	WFPX (Ch. 22) — Erie, PA . . . . .	p. A-1075	WHP-TV (Ch. 21) — Harrisburg, PA . . . . .	p. A-1080
WEAU-TV (Ch. 13) — Eau Claire, WI . . . . .	p. A-1414	WFXR (Ch. 17) — Roanoke, VA . . . . .	p. A-1356	WHPX-TV (Ch. 26) — New London, CT . . . . .	p. A-250
†WEBA-TV (Ch. 33) — Allendale, SC . . . . .	p. A-1546	WFXS-DT (Ch. 31) — Wittenberg, WI . . . . .	p. A-1443	†WHRM-TV (Ch. 24) — Wausau, WI . . . . .	p. A-1561
WECN (Ch. 18) — Naranjito, PR . . . . .	p. A-1475	WFXT (Ch. 31) — Boston, MA . . . . .	p. A-617	†WHRO-TV (Ch. 16) — Hampton-Norfolk, VA . . . . .	p. A-1557
WECT (Ch. 44) — Wilmington, NC . . . . .	p. A-942	WFXU (Ch. 48) — Live Oak, FL . . . . .	p. A-292	WHSB-TV (Ch. 44) — Monroe, GA . . . . .	p. A-369
†WEDH (Ch. 45) — Hartford, CT . . . . .	p. A-1502	WFXV (Ch. 27) — Utica, NY . . . . .	p. A-903	WHSV-TV (Ch. 49) — Harrisonburg, VA . . . . .	p. A-1342
†WEDN (Ch. 9) — Norwich, CT . . . . .	p. A-1502	†WFYI (Ch. 21) — Indianapolis, IN . . . . .	p. A-1513	†WHTJ (Ch. 46) — Charlottesville, VA . . . . .	p. A-1556
†WEDU (Ch. 13) — Tampa, FL . . . . .	p. A-1506	WGAL (Ch. 8) — Lancaster, PA . . . . .	p. A-1086	WHTM-TV (Ch. 10) — Harrisburg, PA . . . . .	p. A-1081
†WEDW (Ch. 49) — Bridgeport, CT . . . . .	p. A-1502	WGAA-TV (Ch. 41) — Green Bay, WI . . . . .	p. A-1418	WHTN (Ch. 38) — Murfreesboro, TN . . . . .	p. A-1186
*†WEDY (Ch. 6) — New Haven, CT . . . . .	p. A-1502	WGBC (Ch. 31) — Meridian, MS . . . . .	p. A-718	WHTV (Ch. 34) — Jackson, MI . . . . .	p. A-657
WEEK-TV (Ch. 25) — Peoria, IL . . . . .	p. A-440	†WGBH-TV (Ch. 19) — Boston, MA . . . . .	p. A-1523	†WHUT-TV (Ch. 33) — Washington, DC . . . . .	p. A-1503
WEHT (Ch. 7) — Evansville, IN . . . . .	p. A-460	WGBD-TV (Ch. 38) — Joliet, IL . . . . .	p. A-434	†WHWC-TV (Ch. 27) — Menomonee, WI . . . . .	p. A-1561
†WEIQ (Ch. 41) — Mobile, AL . . . . .	p. A-1495	†WGBX-TV (Ch. 43) — Boston, MA . . . . .	p. A-1523	*†WHYY-TV (Ch. 12) — Wilmington, DE . . . . .	p. A-1503
†WEIU-TV (Ch. 50) — Charleston, IL . . . . .	p. A-1510	†WGBY-TV (Ch. 22) — Springfield, MA . . . . .	p. A-1523	WIAT (Ch. 30) — Birmingham, AL . . . . .	p. A-27
†WEKW-TV (Ch. 49) — Keene, NH . . . . .	p. A-1532	WGCB-TV (Ch. 30) — Red Lion, PA . . . . .	p. A-1101	WIBW-TV (Ch. 13) — Topeka, KS . . . . .	p. A-530
WELF-TV (Ch. 16) — Dalton, GA . . . . .	p. A-364	WGCL-TV (Ch. 19) — Atlanta, GA . . . . .	p. A-347	WICD (Ch. 41) — Champaign, IL . . . . .	p. A-420
†WELU (Ch. 34) — Aguadilla, PR . . . . .	p. A-1545	†WGTU (Ch. 31) — Fort Myers, FL . . . . .	p. A-1504	WICS (Ch. 42) — Springfield, IL . . . . .	p. A-450
WENT (Ch. 38) — Greenville, TN . . . . .	p. A-1167	*WGEM-TV (Ch. 10) — Quincy, IL . . . . .	p. A-443	WICU-TV (Ch. 12) — Erie, PA . . . . .	p. A-1076
†WENH-TV (Ch. 11) — Durham, NH . . . . .	p. A-1532	WGEN-TV (Ch. 8) — Key West, FL . . . . .	p. A-287	WICZ-TV (Ch. 8) — Binghamton, NY . . . . .	p. A-864
WENY-TV (Ch. 36) — Elmira, NY . . . . .	p. A-874	WGFL (Ch. 28) — High Springs, FL . . . . .	p. A-280	WIDP (Ch. 45) — Guayama, PR . . . . .	p. A-1470
WEPH (Ch. 49) — Tupelo, MS . . . . .	p. A-723	WGGB-TV (Ch. 40) — Springfield, MA . . . . .	p. A-627	WIFR (Ch. 41) — Freeport, IL . . . . .	p. A-432
WEPX-TV (Ch. 51) — Greenville, NC . . . . .	p. A-926	WGGN-TV (Ch. 42) — Sandusky, OH . . . . .	p. A-999	†WIIQ (Ch. 19) — Demopolis, AL . . . . .	p. A-1494
WESH (Ch. 11) — Daytona Beach, FL . . . . .	p. A-268	WGSB-TV (Ch. 16) — Greenville, SC . . . . .	p. A-1130	†WILL-TV (Ch. 9) — Urbana, IL . . . . .	p. A-1512
†WETA-TV (Ch. 27) — Washington, DC . . . . .	p. A-1503	WGHP (Ch. 35) — High Point, NC . . . . .	p. A-930	*WILX-TV (Ch. 10) — Onondaga, MI . . . . .	p. A-667
†WETK (Ch. 32) — Burlington, VT . . . . .	p. A-1556	†WGIQ (Ch. 44) — Louisville, AL . . . . .	p. A-1495	WINK-TV (Ch. 9) — Fort Myers, FL . . . . .	p. A-273
WETM-TV (Ch. 18) — Elmira, NY . . . . .	p. A-875	WGMB-TV (Ch. 45) — Baton Rouge, LA . . . . .	p. A-564	WINM (Ch. 12) — Angola, IN . . . . .	p. A-455
†WETP-TV (Ch. 41) — Sneedville, TN . . . . .	p. A-1551	WGME-TV (Ch. 38) — Portland, ME . . . . .	p. A-597	WINP-TV (Ch. 38) — Pittsburgh, PA . . . . .	p. A-1095
WEUX (Ch. 49) — Chippewa Falls, WI . . . . .	p. A-1411	WGNM (Ch. 45) — Macon, GA . . . . .	p. A-365	†WIPB (Ch. 23) — Muncie, IN . . . . .	p. A-1513
WEVV-TV (Ch. 45) — Evansville, IN . . . . .	p. A-461	WGNO (Ch. 26) — New Orleans, LA . . . . .	p. A-577	†WIPM-TV (Ch. 35) — Mayaguez, PR . . . . .	p. A-1546
WEWS-TV (Ch. 15) — Cleveland, OH . . . . .	p. A-981	WGNT (Ch. 50) — Portsmouth, VA . . . . .	p. A-1351	†WIPR-TV (Ch. 43) — San Juan, PR . . . . .	p. A-1546
WEYI-TV (Ch. 30) — Saginaw, MI . . . . .	p. A-669	WGN-TV (Ch. 19) — Chicago, IL . . . . .	p. A-425	WIPX-TV (Ch. 27) — Bloomington, IN . . . . .	p. A-457
WFAA (Ch. 8) — Dallas, TX . . . . .	p. A-1231	†WGPT (Ch. 36) — Oakland, MD . . . . .	p. A-1522	WIRS (Ch. 41) — Yauco, PR . . . . .	p. A-1486
WFBZ (Ch. 48) — Destin, FL . . . . .	p. A-270	WGPX-TV (Ch. 14) — Burlington, NC . . . . .	p. A-913	WIRT-TV (Ch. 13) — Hibbing, MN . . . . .	p. A-686
*WFBT (Ch. 14) — Bath, NY . . . . .	p. A-862	WGRZ (Ch. 33) — Buffalo, NY . . . . .	p. A-866	WIS (Ch. 10) — Columbia, SC . . . . .	p. A-1123
WFDC-DT (Ch. 15) — Arlington, VA . . . . .	p. A-1334	WGSA (Ch. 35) — Baxley, GA . . . . .	p. A-357	WISC-TV (Ch. 50) — Madison, WI . . . . .	p. A-1425
WFFF-TV (Ch. 43) — Burlington, VT . . . . .	p. A-1328	†WGTE-TV (Ch. 29) — Toledo, OH . . . . .	p. A-1542	WISE-TV (Ch. 18) — Fort Wayne, IN . . . . .	p. A-466
WFFT-TV (Ch. 36) — Fort Wayne, IN . . . . .	p. A-465	WGTQ (Ch. 8) — Sault Ste. Marie, MI . . . . .	p. A-670	WISH-TV (Ch. 9) — Indianapolis, IN . . . . .	p. A-471
WFGC (Ch. 49) — Palm Beach, FL . . . . .	p. A-314	WGTU (Ch. 29) — Traverse City, MI . . . . .	p. A-672	WISN-TV (Ch. 34) — Milwaukee, WI . . . . .	p. A-1432
*WFGX (Ch. 50) — Fort Walton Beach, FL . . . . .	p. A-276	†WGTW-TV (Ch. 27) — Burlington, NJ . . . . .	p. A-825	†WITF-TV (Ch. 36) — Harrisburg, PA . . . . .	p. A-1544
WFIE (Ch. 46) — Evansville, IN . . . . .	p. A-462	†WGVK (Ch. 5) — Kalamazoo, MI . . . . .	p. A-1525	WITI (Ch. 33) — Milwaukee, WI . . . . .	p. A-1433
†WFIQ (Ch. 22) — Florence, AL . . . . .	p. A-1494	†WGVU-TV (Ch. 11) — Grand Rapids, MI . . . . .	p. A-1524	WITN-TV (Ch. 32) — Washington, NC . . . . .	p. A-941
WFLA-TV (Ch. 7) — Tampa, FL . . . . .	p. A-330	WGXA (Ch. 16) — Macon, GA . . . . .	p. A-366	†WITV (Ch. 7) — Charleston, SC . . . . .	p. A-1547
WFLD (Ch. 31) — Chicago, IL . . . . .	p. A-424	WHAG-TV (Ch. 26) — Hagerstown, MD . . . . .	p. A-608	WIVB-TV (Ch. 39) — Buffalo, NY . . . . .	p. A-867
WFLI-TV (Ch. 42) — Cleveland, TN . . . . .	p. A-1164	WHAM-TV (Ch. 13) — Rochester, NY . . . . .	p. A-888	WIVT (Ch. 34) — Binghamton, NY . . . . .	p. A-865
WFLX (Ch. 28) — West Palm Beach, FL . . . . .	p. A-337	WHAS-TV (Ch. 11) — Louisville, KY . . . . .	p. A-551	WJAC-TV (Ch. 34) — Johnstown, PA . . . . .	p. A-1084
†WFME-TV (Ch. 29) — West Milford, NJ . . . . .	p. A-1533	†WHA-TV (Ch. 20) — Madison, WI . . . . .	p. A-1560	WJAL (Ch. 39) — Hagerstown, MD . . . . .	p. A-609
*WFMJ-TV (Ch. 20) — Youngstown, OH . . . . .	p. A-1008	WHBF-TV (Ch. 4) — Rock Island, IL . . . . .	p. A-445	*WJAR (Ch. 51) — Providence, RI . . . . .	p. A-1111
WFMY-TV (Ch. 51) — Greensboro, NC . . . . .	p. A-923	WHBQ-TV (Ch. 13) — Memphis, TN . . . . .	p. A-1180	WJBF (Ch. 42) — Augusta, GA . . . . .	p. A-354
WFMZ-TV (Ch. 46) — Allentown, PA . . . . .	p. A-1070	WHBR (Ch. 34) — Pensacola, FL . . . . .	p. A-320	WJBK (Ch. 7) — Detroit, MI . . . . .	p. A-644
WFNA (Ch. 25) — Gulf Shores, AL . . . . .	p. A-34	WHDF (Ch. 14) — Florence, AL . . . . .	p. A-31	WJCL (Ch. 22) — Savannah, GA . . . . .	p. A-372
WFOR-TV (Ch. 22) — Miami, FL . . . . .	p. A-297	WHDH (Ch. 42) — Boston, MA . . . . .	p. A-618	†WJCT (Ch. 7) — Jacksonville, FL . . . . .	p. A-1504
†WFPT (Ch. 28) — Frederick, MD . . . . .	p. A-1522	*WHDT (Ch. 42) — Stuart, FL . . . . .	p. A-326	†WJEB-TV (Ch. 44) — Jacksonville, FL . . . . .	p. A-1504
WFPX-TV (Ch. 36) — Fayetteville, NC . . . . .	p. A-920	WHEC-TV (Ch. 10) — Rochester, NY . . . . .	p. A-889	WJET-TV (Ch. 24) — Erie, PA . . . . .	p. A-1077
WFOX-TV (Ch. 32) — Cadillac, MI . . . . .	p. A-639	WHFT-TV (Ch. 46) — Miami, FL . . . . .	p. A-298	WJFB (Ch. 44) — Lebanon, TN . . . . .	p. A-1179
WFRV-TV (Ch. 39) — Green Bay, WI . . . . .	p. A-1417	WHIO-TV (Ch. 41) — Dayton, OH . . . . .	p. A-990	WJFW-TV (Ch. 16) — Rhineclander, WI . . . . .	p. A-1438
WFSB (Ch. 33) — Hartford, CT . . . . .	p. A-244	†WHIQ (Ch. 24) — Huntsville, AL . . . . .	p. A-1494	WJHG-TV (Ch. 7) — Panama City, FL . . . . .	p. A-315
†WFSG (Ch. 38) — Panama City, FL . . . . .	p. A-1505	WHIZ-TV (Ch. 40) — Zanesville, OH . . . . .	p. A-1011	WJHL-TV (Ch. 11) — Johnson City, TN . . . . .	p. A-1172
†WFSU-TV (Ch. 32) — Tallahassee, FL . . . . .	p. A-1506	WHKY-TV (Ch. 40) — Hickory, NC . . . . .	p. A-929	WJKT (Ch. 39) — Jackson, TN . . . . .	p. A-1170
WFTC (Ch. 29) — Minneapolis, MN . . . . .	p. A-692	†WHLA-TV (Ch. 30) — La Crosse, WI . . . . .	p. A-1560	WJLA-TV (Ch. 7) — Washington, DC . . . . .	p. A-257
WFTS-TV (Ch. 29) — Tampa, FL . . . . .	p. A-331	WHLT (Ch. 22) — Hattiesburg, MS . . . . .	p. A-708	WJMN-TV (Ch. 48) — Escanaba, MI . . . . .	p. A-649
WFTT-DT (Ch. 47) — Tampa, FL . . . . .	p. A-332	WHLV-TV (Ch. 51) — Cocoa, FL . . . . .	p. A-267	†WJPM-TV (Ch. 45) — Florence, SC . . . . .	p. A-1547
WFTV (Ch. 39) — Orlando, FL . . . . .	p. A-309	WHMB-TV (Ch. 16) — Indianapolis, IN . . . . .	p. A-470	WJPX (Ch. 21) — San Juan, PR . . . . .	p. A-1481
WFTX-TV (Ch. 35) — Cape Coral, FL . . . . .	p. A-264	†WHMC (Ch. 9) — Conway, SC . . . . .	p. A-1547	WJRT-TV (Ch. 12) — Flint, MI . . . . .	p. A-650
WFTY-DT (Ch. 23) — Smithtown, NY . . . . .	p. A-895	WHME-TV (Ch. 48) — South Bend, IN . . . . .	p. A-480	†WJSP-TV (Ch. 23) — Columbus, GA . . . . .	p. A-1507
WFUP (Ch. 45) — Vanderbilt, MI . . . . .	p. A-674	WHNO (Ch. 21) — New Orleans, LA . . . . .	p. A-578	WJSU-TV (Ch. 9) — Anniston, AL . . . . .	p. A-23
WFUT-DT (Ch. 30) — Newark, NJ . . . . .	p. A-827	WHNS (Ch. 21) — Greenville, SC . . . . .	p. A-1131	WJTC (Ch. 45) — Pensacola, FL . . . . .	p. A-321
†WFWA (Ch. 40) — Fort Wayne, IN . . . . .	p. A-1512	WHNT-TV (Ch. 19) — Huntsville, AL . . . . .	p. A-38	WJTV (Ch. 12) — Jackson, MS . . . . .	p. A-713
WFXB (Ch. 18) — Myrtle Beach, SC . . . . .	p. A-1134	WHO-DT (Ch. 13) — Des Moines, IA . . . . .	p. A-499	WJW (Ch. 8) — Cleveland, OH . . . . .	p. A-982
*WFXG (Ch. 31) — Augusta, GA . . . . .	p. A-353	WHOI (Ch. 19) — Peoria, IL . . . . .	p. A-441	†WJWJ-TV (Ch. 44) — Beaufort, SC . . . . .	p. A-1546
WFXI (Ch. 8) — Morehead City, NC . . . . .	p. A-395				
WFXL (Ch. 12) — Albany, GA . . . . .	p. A-343				



## U.S. Television Stations by Call Letters

WJWN-TV (Ch. 39) — San Sebastian, PR . . . . .	p. A-1485	WLOS (Ch. 13) — Asheville, NC . . . . .	p. A-910	WNAB (Ch. 23) — Nashville, TN . . . . .	p. A-1188
WJXT (Ch. 42) — Jacksonville, FL . . . . .	p. A-284	WLOV-TV (Ch. 16) — West Point, MS . . . . .	p. A-726	WNAC-TV (Ch. 12) — Providence, RI . . . . .	p. A-1112
WJXX (Ch. 10) — Orange Park, FL . . . . .	p. A-308	WLOX (Ch. 39) — Biloxi, MS . . . . .	p. A-703	WNBC (Ch. 28) — New York, NY . . . . .	p. A-881
WJYS (Ch. 36) — Hammond, IN . . . . .	p. A-469	†WLPB-TV (Ch. 25) — Baton Rouge, LA . . . . .	p. A-1519	WNBW-DT (Ch. 9) — Gainesville, FL . . . . .	p. A-279
WJZ-TV (Ch. 13) — Baltimore, MD . . . . .	p. A-604	WLTX-TV (Ch. 39) — Charleston, WV . . . . .	p. A-1394	WNCB (Ch. 32) — Montgomery, AL . . . . .	p. A-47
WJZY (Ch. 47) — Belmont, NC . . . . .	p. A-912	†WLRN-TV (Ch. 20) — Miami, FL . . . . .	p. A-1505	WNCN (Ch. 17) — Goldsboro, NC . . . . .	p. A-922
WKAQ-TV (Ch. 28) — San Juan, PR . . . . .	p. A-1482	WLS-TV (Ch. 7) — Chicago, IL . . . . .	p. A-426	*WNCT-TV (Ch. 10) — Greenville, NC . . . . .	p. A-927
†WKAR-TV (Ch. 40) — East Lansing, MI . . . . .	p. A-1524	WLT-TV (Ch. 23) — Miami, FL . . . . .	p. A-299	WNDU-TV (Ch. 42) — South Bend, IN . . . . .	p. A-481
†WKAS (Ch. 26) — Ashland, KY . . . . .	p. A-1516	WLTN-TV (Ch. 17) — Columbia, SC . . . . .	p. A-1124	WNDY-TV (Ch. 32) — Marion, IN . . . . .	p. A-477
WKBD-TV (Ch. 14) — Detroit, MI . . . . .	p. A-645	WLTZ (Ch. 35) — Columbus, GA . . . . .	p. A-359	†WNED-TV (Ch. 43) — Buffalo, NY . . . . .	p. A-1534
WKBN-TV (Ch. 41) — Youngstown, OH . . . . .	p. A-1009	WLUC-TV (Ch. 35) — Marquette, MI . . . . .	p. A-663	†WNEH (Ch. 18) — Greenwood, SC . . . . .	p. A-1548
WKBS-TV (Ch. 46) — Altoona, PA . . . . .	p. A-1072	WLUK-TV (Ch. 11) — Green Bay, WI . . . . .	p. A-1419	WNEM-TV (Ch. 22) — Bay City, MI . . . . .	p. A-638
WKBT-DT (Ch. 8) — La Crosse, WI . . . . .	p. A-1422	WLV-TV (Ch. 41) — Cambridge, MA . . . . .	p. A-620	†WNEO (Ch. 45) — Alliance, OH . . . . .	p. A-1540
WKBW-TV (Ch. 38) — Buffalo, NY . . . . .	p. A-868	†WLV-TV (Ch. 39) — Allentown, PA . . . . .	p. A-1544	WNEP-TV (Ch. 50) — Scranton, PA . . . . .	p. A-1102
WKCF (Ch. 17) — Clermont, FL . . . . .	p. A-266	WLWC (Ch. 22) — New Bedford, MA . . . . .	p. A-624	†WNET (Ch. 13) — Newark, NJ . . . . .	p. A-1533
WKDH (Ch. 45) — Houston, MS . . . . .	p. A-710	WLWT (Ch. 35) — Cincinnati, OH . . . . .	p. A-979	WNEU (Ch. 34) — Merrimack, NH . . . . .	p. A-820
WKEF (Ch. 51) — Dayton, OH . . . . .	p. A-991	WLXI (Ch. 43) — Greensboro, NC . . . . .	p. A-924	†WNGH-TV (Ch. 33) — Chatsworth, GA . . . . .	p. A-1507
†WKGB-TV (Ch. 48) — Bowling Green, KY . . . . .	p. A-1516	WLYH-TV (Ch. 23) — Lancaster, PA . . . . .	p. A-1087	†WNIN (Ch. 9) — Evansville, IN . . . . .	p. A-1512
†WKHA (Ch. 16) — Hazard, KY . . . . .	p. A-1517	†WMAB-TV (Ch. 10) — Mississippi State, MS . . . . .	p. A-1528	†WNIT (Ch. 35) — South Bend, IN . . . . .	p. A-1513
†WKLE (Ch. 42) — Lexington, KY . . . . .	p. A-1517	†WMAE-TV (Ch. 12) — Booneville, MS . . . . .	p. A-1527	†WNJB (Ch. 8) — New Brunswick, NJ . . . . .	p. A-1533
†WKMA-TV (Ch. 42) — Madisonville, KY . . . . .	p. A-1518	†WMAH-TV (Ch. 16) — Biloxi, MS . . . . .	p. A-1527	†WNJN (Ch. 51) — Montclair, NJ . . . . .	p. A-1532
WKMG-TV (Ch. 26) — Orlando, FL . . . . .	p. A-310	WMAK (Ch. 7) — Knoxville, TN . . . . .	p. A-1176	†WNJS (Ch. 22) — Camden, NJ . . . . .	p. A-1532
†WKMJ-TV (Ch. 38) — Louisville, KY . . . . .	p. A-1517	†WMAO-TV (Ch. 25) — Greenwood, MS . . . . .	p. A-1528	†WNJT (Ch. 43) — Trenton, NJ . . . . .	p. A-1533
†WKMR (Ch. 15) — Morehead, KY . . . . .	p. A-1518	WMAQ-TV (Ch. 29) — Chicago, IL . . . . .	p. A-427	WNJU (Ch. 36) — Linden, NJ . . . . .	p. A-826
†WKMU (Ch. 36) — Murray, KY . . . . .	p. A-1518	WMAR-TV (Ch. 38) — Baltimore, MD . . . . .	p. A-605	WNJX-TV (Ch. 23) — Mayaguez, PR . . . . .	p. A-1472
†WKNO (Ch. 29) — Memphis, TN . . . . .	p. A-1551	†WMAU-TV (Ch. 18) — Bude, MS . . . . .	p. A-1527	WNKY (Ch. 16) — Bowling Green, KY . . . . .	p. A-540
†WKOH (Ch. 30) — Owensboro, KY . . . . .	p. A-1518	†WMAV-TV (Ch. 36) — Oxford, MS . . . . .	p. A-1528	WNLO (Ch. 32) — Buffalo, NY . . . . .	p. A-869
WKOI-TV (Ch. 39) — Richmond, IN . . . . .	p. A-478	†WMAW-TV (Ch. 44) — Meridian, MS . . . . .	p. A-1528	*WNMN (Ch. 40) — Saranac Lake, NY . . . . .	p. A-892
†WKON (Ch. 44) — Owenton, KY . . . . .	p. A-1519	WMAZ-TV (Ch. 13) — Macon, GA . . . . .	p. A-367	†WNMU (Ch. 13) — Marquette, MI . . . . .	p. A-1525
†WKOP-TV (Ch. 17) — Knoxville, TN . . . . .	p. A-1551	WMBB (Ch. 13) — Panama City, FL . . . . .	p. A-316	WNNE (Ch. 25) — Hartford, VT . . . . .	p. A-1330
WKOW (Ch. 26) — Madison, WI . . . . .	p. A-1426	WMBC-TV (Ch. 18) — Newton, NJ . . . . .	p. A-828	WNOL-TV (Ch. 15) — New Orleans, LA . . . . .	p. A-579
†WKPC-TV (Ch. 17) — Louisville, KY . . . . .	p. A-1518	WMBD-TV (Ch. 30) — Peoria, IL . . . . .	p. A-442	†WNPB-TV (Ch. 33) — Morgantown, WV . . . . .	p. A-1560
†WKPD (Ch. 41) — Paducah, KY . . . . .	p. A-1519	WMBF-TV (Ch. 32) — Myrtle Beach, SC . . . . .	p. A-1135	†WNPI-DT (Ch. 23) — Norwood, NY . . . . .	p. A-1535
†WKPI-TV (Ch. 24) — Pikeville, KY . . . . .	p. A-1519	WMCF-TV (Ch. 46) — Montgomery, AL . . . . .	p. A-46	†WNPT (Ch. 8) — Nashville, TN . . . . .	p. A-1551
WKPT-TV (Ch. 27) — Kingsport, TN . . . . .	p. A-1173	WMCN-TV (Ch. 44) — Atlantic City, NJ . . . . .	p. A-823	WNPX-TV (Ch. 36) — Cookeville, TN . . . . .	p. A-1165
WKPV (Ch. 19) — Ponce, PR . . . . .	p. A-1476	WMC-TV (Ch. 5) — Memphis, TN . . . . .	p. A-1182	†WNSC-TV (Ch. 15) — Rock Hill, SC . . . . .	p. A-1548
WKRC-TV (Ch. 12) — Cincinnati, OH . . . . .	p. A-978	WMDN (Ch. 24) — Meridian, MS . . . . .	p. A-719	†WNTV (Ch. 9) — Greenville, SC . . . . .	p. A-1547
WKRK-TV (Ch. 27) — Mobile, AL . . . . .	p. A-42	WMDT (Ch. 47) — Salisbury, MD . . . . .	p. A-611	WNTZ-TV (Ch. 49) — Natchez, MS . . . . .	p. A-721
WKRN-TV (Ch. 27) — Nashville, TN . . . . .	p. A-1187	†WMEA-TV (Ch. 45) — Biddeford, ME . . . . .	p. A-1521	WNUV (Ch. 40) — Baltimore, MD . . . . .	p. A-606
†WKSO-TV (Ch. 14) — Somerset, KY . . . . .	p. A-1519	†WMEB-TV (Ch. 9) — Orono, ME . . . . .	p. A-1521	†WNVC (Ch. 24) — Fairfax, VA . . . . .	p. A-1556
WKTC (Ch. 39) — Sumter, SC . . . . .	p. A-1138	†WMEC (Ch. 21) — Macomb, IL . . . . .	p. A-1511	†WNVTV (Ch. 30) — Goldvein, VA . . . . .	p. A-1557
WKTV (Ch. 29) — Utica, NY . . . . .	p. A-904	†WMED-TV (Ch. 10) — Calais, ME . . . . .	p. A-1521	WNWO-TV (Ch. 49) — Toledo, OH . . . . .	p. A-1004
WKYC (Ch. 17) — Cleveland, OH . . . . .	p. A-983	WMEI (Ch. 14) — Arecibo, PR . . . . .	p. A-1464	WNYA (Ch. 13) — Pittsfield, MA . . . . .	p. A-626
WKYT-TV (Ch. 36) — Lexington, KY . . . . .	p. A-545	†WMEM-TV (Ch. 10) — Presque Isle, ME . . . . .	p. A-1521	WNYB (Ch. 26) — Jamestown, NY . . . . .	p. A-877
†WKYU-TV (Ch. 18) — Bowling Green, KY . . . . .	p. A-1517	WMFD-TV (Ch. 12) — Mansfield, OH . . . . .	p. A-996	†WNYE-TV (Ch. 24) — New York, NY . . . . .	p. A-1535
†WKZT-TV (Ch. 43) — Elizabethtown, KY . . . . .	p. A-1517	†WMFE-TV (Ch. 23) — Orlando, FL . . . . .	p. A-1505	WNYI (Ch. 20) — Ithaca, NY . . . . .	p. A-876
†WLAE-TV (Ch. 31) — New Orleans, LA . . . . .	p. A-1520	WMFP (Ch. 18) — Lawrence, MA . . . . .	p. A-621	WNYO-TV (Ch. 49) — Buffalo, NY . . . . .	p. A-870
WLAJ (Ch. 51) — Lansing, MI . . . . .	p. A-660	WMGM-TV (Ch. 36) — Wildwood, NJ . . . . .	p. A-832	WNYS-TV (Ch. 44) — Syracuse, NY . . . . .	p. A-897
WLAX (Ch. 17) — La Crosse, WI . . . . .	p. A-1423	WMGT-TV (Ch. 40) — Macon, GA . . . . .	p. A-368	WNYT (Ch. 12) — Albany, NY . . . . .	p. A-857
WLBT (Ch. 30) — Jackson, MS . . . . .	p. A-714	†WMHT (Ch. 34) — Schenectady, NY . . . . .	p. A-1536	WNYW (Ch. 44) — New York, NY . . . . .	p. A-882
WLBT (Ch. 2) — Bangor, ME . . . . .	p. A-592	*WMMP (Ch. 36) — Charleston, SC . . . . .	p. A-1120	WOAI-TV (Ch. 48) — San Antonio, TX . . . . .	p. A-1295
†WLED-TV (Ch. 48) — Littleton, NH . . . . .	p. A-1532	WMOR-TV (Ch. 19) — Lakeland, FL . . . . .	p. A-290	WOAY-TV (Ch. 50) — Oak Hill, WV . . . . .	p. A-1402
†WLEF-TV (Ch. 36) — Park Falls, WI . . . . .	p. A-1561	WMOW (Ch. 12) — Crandon, WI . . . . .	p. A-1412	WOLF (Ch. 22) — Orlando, FL . . . . .	p. A-311
WLEX-TV (Ch. 39) — Lexington, KY . . . . .	p. A-546	†WMPB (Ch. 29) — Baltimore, MD . . . . .	p. A-1522	WOGX (Ch. 31) — Ocala, FL . . . . .	p. A-307
WLFB (Ch. 40) — Bluefield, WV . . . . .	p. A-1391	†WMPN-TV (Ch. 20) — Jackson, MS . . . . .	p. A-1528	WOI-DT (Ch. 5) — Ames, IA . . . . .	p. A-489
WLFV (Ch. 49) — Grundy, VA . . . . .	p. A-1340	†WMP-TV (Ch. 42) — Annapolis, MD . . . . .	p. A-1522	WOIO (Ch. 10) — Shaker Heights, OH . . . . .	p. A-1000
WLF-TV (Ch. 11) — Lafayette, IN . . . . .	p. A-476	WMPV-TV (Ch. 20) — Mobile, AL . . . . .	p. A-43	WOLE-DT (Ch. 12) — Aguadilla, PR . . . . .	p. A-1461
WFL (Ch. 27) — Raleigh, NC . . . . .	p. A-937	WMSN-TV (Ch. 49) — Madison, WI . . . . .	p. A-1427	WOLF-TV (Ch. 45) — Hazlet, PA . . . . .	p. A-1082
WFLI-DT (Ch. 11) — Caguas, PR . . . . .	p. A-1466	†WMSY-TV (Ch. 42) — Marion, VA . . . . .	p. A-1557	WOLO-TV (Ch. 8) — Columbia, SC . . . . .	p. A-1125
WLJO (Ch. 8) — Lima, OH . . . . .	p. A-993	†WMTJ (Ch. 16) — Fajardo, PR . . . . .	p. A-1545	WOOD-TV (Ch. 7) — Grand Rapids, MI . . . . .	p. A-652
†WLIW (Ch. 21) — Garden City, NY . . . . .	p. A-1535	WMTV-TV (Ch. 19) — Madison, WI . . . . .	p. A-1428	WOPX-TV (Ch. 48) — Melbourne, FL . . . . .	p. A-294
WLJC-TV (Ch. 7) — Beattyville, KY . . . . .	p. A-538	WMTW (Ch. 8) — Poland Spring, ME . . . . .	p. A-595	WORA-TV (Ch. 29) — Mayaguez, PR . . . . .	p. A-1473
†WLJT-DT (Ch. 47) — Lexington, TN . . . . .	p. A-1551	†WMUM-TV (Ch. 7) — Cochran, GA . . . . .	p. A-1507	WORO-DT (Ch. 13) — Fajardo, PR . . . . .	p. A-1468
WLKY-TV (Ch. 26) — Louisville, KY . . . . .	p. A-552	WMUR-TV (Ch. 9) — Manchester, NH . . . . .	p. A-819	WOST (Ch. 22) — Mayaguez, PR . . . . .	p. A-1474
WLLA (Ch. 45) — Kalamazoo, MI . . . . .	p. A-658	†WMVS (Ch. 8) — Milwaukee, WI . . . . .	p. A-1561	†WOSU-TV (Ch. 38) — Columbus, OH . . . . .	p. A-1541
WLMB (Ch. 5) — Toledo, OH . . . . .	p. A-1003	†WMVT (Ch. 35) — Milwaukee, WI . . . . .	p. A-1561	WOTF-DT (Ch. 43) — Melbourne, FL . . . . .	p. A-295
WLMT (Ch. 31) — Memphis, TN . . . . .	p. A-1181	WMYA-TV (Ch. 14) — Anderson, SC . . . . .	p. A-1116	WOTV (Ch. 20) — Battle Creek, MI . . . . .	p. A-635
WLNE-TV (Ch. 49) — New Bedford, MA . . . . .	p. A-623	WMYD (Ch. 21) — Detroit, MI . . . . .	p. A-646	†WOUB-TV (Ch. 27) — Athens, OH . . . . .	p. A-1540
WLNS-TV (Ch. 36) — Lansing, MI . . . . .	p. A-661	WMYO (Ch. 51) — Salem, IN . . . . .	p. A-479	†WOUC-TV (Ch. 35) — Cambridge, OH . . . . .	p. A-1540
WLNY-TV (Ch. 47) — Riverhead, NY . . . . .	p. A-887	WMYT-TV (Ch. 39) — Rock Hill, SC . . . . .	p. A-1136	*WOWK-TV (Ch. 13) — Huntington, WV . . . . .	p. A-1398
		WMYV (Ch. 33) — Greensboro, NC . . . . .	p. A-925	WOWT-TV (Ch. 22) — Omaha, NE . . . . .	p. A-795

# U.S. Television Stations by Call Letters

*WPAN (Ch. 40) — Fort Walton Beach, FL . . . . .	p. A-277	WQPX-TV (Ch. 32) — Scranton, PA . . . . .	p. A-1103	WSTR-TV (Ch. 33) — Cincinnati, OH . . . . .	p. A-980
†WPBA (Ch. 21) — Atlanta, GA . . . . .	p. A-1507	WQRF-TV (Ch. 42) — Rockford, IL . . . . .	p. A-446	WSUR-DT (Ch. 9) — Ponce, PR . . . . .	p. A-1478
WPBF (Ch. 16) — Tequesta, FL . . . . .	p. A-334	†WQTO (Ch. 25) — Ponce, PR . . . . .	p. A-1546	WSVI (Ch. 20) — Christiansted, VI . . . . .	p. A-1490
WPBN-TV (Ch. 47) — Traverse City, MI . . . . .	p. A-673			WSVN (Ch. 7) — Miami, FL . . . . .	p. A-303
†WPBO (Ch. 43) — Portsmouth, OH . . . . .	p. A-1542	WRAL-TV (Ch. 48) — Raleigh, NC . . . . .	p. A-938	WSWB (Ch. 31) — Scranton, PA . . . . .	p. A-1104
†WPBS-DT (Ch. 41) — Watertown, NY . . . . .	p. A-1536	WRAY-TV (Ch. 42) — Wilson, NC . . . . .	p. A-945	WSWG (Ch. 43) — Valdosta, GA . . . . .	p. A-376
†WPBT (Ch. 18) — Miami, FL . . . . .	p. A-1505	*WRBG-TV (Ch. 49) — Raleigh, NC . . . . .	p. A-939	†WSWP-TV (Ch. 10) — Grandview, WV . . . . .	p. A-1559
†WPBY-TV (Ch. 34) — Huntington, WV . . . . .	p. A-1560	WRBJ (Ch. 34) — Magee, MS . . . . .	p. A-717	WSYM-TV (Ch. 38) — Lansing, MI . . . . .	p. A-662
WPCB-TV (Ch. 50) — Greensburg, PA . . . . .	p. A-1079	WRBL (Ch. 15) — Columbus, GA . . . . .	p. A-360	WSYR-TV (Ch. 17) — Syracuse, NY . . . . .	p. A-900
WPCN-TV (Ch. 20) — Atlanta, GA . . . . .	p. A-348	WRBU (Ch. 47) — East St. Louis, IL . . . . .	p. A-431	WSYT (Ch. 19) — Syracuse, NY . . . . .	p. A-901
WPCT (Ch. 47) — Panama City Beach, FL . . . . .	p. A-318	WRBW (Ch. 41) — Orlando, FL . . . . .	p. A-312	WSYX (Ch. 48) — Columbus, OH . . . . .	p. A-987
WPCW (Ch. 11) — Jeannette, PA . . . . .	p. A-1083	WRCB (Ch. 13) — Chattanooga, TN . . . . .	p. A-1162		
WPDE-TV (Ch. 16) — Florence, SC . . . . .	p. A-1128	WRC-TV (Ch. 48) — Washington, DC . . . . .	p. A-258	WTAE-TV (Ch. 51) — Pittsburgh, PA . . . . .	p. A-1099
WPEC (Ch. 13) — West Palm Beach, FL . . . . .	p. A-338	WRDC (Ch. 28) — Durham, NC . . . . .	p. A-918	WTAJ-TV (Ch. 32) — Altoona, PA . . . . .	p. A-1073
WPFO (Ch. 23) — Waterville, ME . . . . .	p. A-600	WRDQ (Ch. 27) — Orlando, FL . . . . .	p. A-313	WTAP-TV (Ch. 49) — Parkersburg, WV . . . . .	p. A-1403
WPGA-TV (Ch. 32) — Perry, GA . . . . .	p. A-370	WRDW-TV (Ch. 12) — Augusta, GA . . . . .	p. A-355	WTAT-TV (Ch. 24) — Charleston, SC . . . . .	p. A-1121
WPGD-TV (Ch. 33) — Hendersonville, TN . . . . .	p. A-1168	WREG-TV (Ch. 28) — Memphis, TN . . . . .	p. A-1185	WTBY-TV (Ch. 27) — Poughkeepsie, NY . . . . .	p. A-886
WPGH-TV (Ch. 43) — Pittsburgh, PA . . . . .	p. A-1096	†WRET-TV (Ch. 43) — Spartanburg, SC . . . . .	p. A-1548	†WTCE-TV (Ch. 38) — Fort Pierce, FL . . . . .	p. A-1504
WPGX (Ch. 9) — Panama City, FL . . . . .	p. A-317	*WREX (Ch. 13) — Rockford, IL . . . . .	p. A-447	†WTCL (Ch. 29) — Chattanooga, TN . . . . .	p. A-1550
WPHL-TV (Ch. 17) — Philadelphia, PA . . . . .	p. A-1090	WRFB (Ch. 51) — Carolina, PR . . . . .	p. A-1467	WTCT (Ch. 17) — Marion, IL . . . . .	p. A-436
WPIX (Ch. 11) — New York, NY . . . . .	p. A-883	WRGB (Ch. 6) — Schenectady, NY . . . . .	p. A-894	WTCV (Ch. 32) — San Juan, PR . . . . .	p. A-1484
WPLG (Ch. 10) — Miami, FL . . . . .	p. A-300	WRGT-TV (Ch. 30) — Dayton, OH . . . . .	p. A-992	WTEN (Ch. 26) — Albany, NY . . . . .	p. A-858
WPME (Ch. 35) — Lewiston, ME . . . . .	p. A-594	WRIC-TV (Ch. 22) — Petersburg, VA . . . . .	p. A-1349	WTEV-TV (Ch. 19) — Jacksonville, FL . . . . .	p. A-285
WPML-TV (Ch. 15) — Mobile, AL . . . . .	p. A-44	†WRJA-TV (Ch. 28) — Sumter, SC . . . . .	p. A-1548	†WTGL (Ch. 46) — Leesburg, FL . . . . .	p. A-1504
WPMT (Ch. 47) — York, PA . . . . .	p. A-1108	WRLH-TV (Ch. 26) — Richmond, VA . . . . .	p. A-1352	WTGS (Ch. 28) — Hardeeville, SC . . . . .	p. A-1133
WPMY (Ch. 42) — Pittsburgh, PA . . . . .	p. A-1097	†WRLK-TV (Ch. 32) — Columbia, SC . . . . .	p. A-1547	WTHH-TV (Ch. 10) — Terre Haute, IN . . . . .	p. A-484
†WPNE-TV (Ch. 42) — Green Bay, WI . . . . .	p. A-1560	WRLM (Ch. 47) — Canton, OH . . . . .	p. A-975	WTHR (Ch. 13) — Indianapolis, IN . . . . .	p. A-473
WPPX-TV (Ch. 31) — Wilmington, DE . . . . .	p. A-253	WRNN-TV (Ch. 48) — Kingston, NY . . . . .	p. A-878	WTIC-TV (Ch. 31) — Hartford, CT . . . . .	p. A-245
WPRI-TV (Ch. 13) — Providence, RI . . . . .	p. A-1113	WROC-TV (Ch. 45) — Rochester, NY . . . . .	p. A-890	WTIN-TV (Ch. 15) — Ponce, PR . . . . .	p. A-1479
WPSD-TV (Ch. 32) — Paducah, KY . . . . .	p. A-556	†WRPT-DT (Ch. 31) — Hibbing, MN . . . . .	p. A-1526	†WTIU (Ch. 14) — Bloomington, IN . . . . .	p. A-1512
WPSG (Ch. 32) — Philadelphia, PA . . . . .	p. A-1091	WRPX-TV (Ch. 15) — Rocky Mount, NC . . . . .	p. A-940	WTJP-TV (Ch. 26) — Gadsden, AL . . . . .	p. A-33
†WPSU-TV (Ch. 15) — Clearfield, PA . . . . .	p. A-1544	WRSP-TV (Ch. 44) — Springfield, IL . . . . .	p. A-451	WTJR (Ch. 32) — Quincy, IL . . . . .	p. A-444
WPTA (Ch. 24) — Fort Wayne, IN . . . . .	p. A-467	WRTV (Ch. 25) — Indianapolis, IN . . . . .	p. A-472	†WTJX-TV (Ch. 44) — Charlotte Amalie, VI . . . . .	p. A-1562
†WPTD (Ch. 16) — Dayton, OH . . . . .	p. A-1541	WRUA (Ch. 33) — Fajardo, PR . . . . .	p. A-1469	WTKR (Ch. 40) — Norfolk, VA . . . . .	p. A-1347
†WPTO (Ch. 28) — Oxford, OH . . . . .	p. A-1541	WRXY-TV (Ch. 33) — Tice, FL . . . . .	p. A-335	WTLF (Ch. 24) — Tallahassee, FL . . . . .	p. A-327
WPTV-TV (Ch. 12) — West Palm Beach, FL . . . . .	p. A-339			WTLH (Ch. 50) — Bainbridge, GA . . . . .	p. A-356
WPTY-TV (Ch. 25) — Memphis, TN . . . . .	p. A-1183	WSAH (Ch. 42) — Bridgeport, CT . . . . .	p. A-243	WTLJ (Ch. 24) — Muskegon, MI . . . . .	p. A-666
WPTZ (Ch. 14) — Plattsburgh, NY . . . . .	p. A-885	WSAV-TV (Ch. 39) — Savannah, GA . . . . .	p. A-373	WTLV (Ch. 13) — Jacksonville, FL . . . . .	p. A-286
*WPVI-TV (Ch. 6) — Philadelphia, PA . . . . .	p. A-1092	*WSAW-TV (Ch. 7) — Wausau, WI . . . . .	p. A-1442	WTLW (Ch. 44) — Lima, OH . . . . .	p. A-994
WPWR-TV (Ch. 51) — Gary, IN . . . . .	p. A-468	WSAZ-TV (Ch. 23) — Huntington, WV . . . . .	p. A-1399	WTMJ-TV (Ch. 28) — Milwaukee, WI . . . . .	p. A-1434
WPXA-TV (Ch. 51) — Rome, GA . . . . .	p. A-371	†WSBE-TV (Ch. 21) — Providence, RI . . . . .	p. A-1546	WTNH (Ch. 10) — New Haven, CT . . . . .	p. A-249
WPXC-TV (Ch. 24) — Brunswick, GA . . . . .	p. A-358	WSBK-TV (Ch. 39) — Boston, MA . . . . .	p. A-619	WTNZ (Ch. 34) — Knoxville, TN . . . . .	p. A-1177
WPXD-TV (Ch. 31) — Ann Arbor, MI . . . . .	p. A-634	†WSBN-TV (Ch. 32) — Norton, VA . . . . .	p. A-1557	WTOC-TV (Ch. 11) — Savannah, GA . . . . .	p. A-374
WPXE-TV (Ch. 40) — Kenosha, WI . . . . .	p. A-1421	WSBS-TV (Ch. 3) — Key West, FL . . . . .	p. A-288	WTOG (Ch. 44) — St. Petersburg, FL . . . . .	p. A-323
WPYG-TV (Ch. 33) — Concord, NH . . . . .	p. A-817	WSBT-TV (Ch. 22) — South Bend, IN . . . . .	p. A-482	*WTOK-TV (Ch. 11) — Meridian, MS . . . . .	p. A-720
WPXH-TV (Ch. 45) — Gadsden, AL . . . . .	p. A-32	WSB-TV (Ch. 39) — Atlanta, GA . . . . .	p. A-349	WTOL (Ch. 11) — Toledo, OH . . . . .	p. A-1005
WPXI (Ch. 48) — Pittsburgh, PA . . . . .	p. A-1098	WSCV (Ch. 52) — Fort Lauderdale, FL . . . . .	p. A-271	WTOM-TV (Ch. 35) — Cheboygan, MI . . . . .	p. A-642
WPXJ-TV (Ch. 23) — Batavia, NY . . . . .	p. A-861	†WSEC (Ch. 15) — Jacksonville, IL . . . . .	p. A-1511	WTOV-TV (Ch. 9) — Steubenville, OH . . . . .	p. A-1002
WPXK-TV (Ch. 23) — Jellico, TN . . . . .	p. A-1171	*WSEE-TV (Ch. 16) — Erie, PA . . . . .	p. A-1078	WTPC-TV (Ch. 7) — Virginia Beach, VA . . . . .	p. A-1359
WPXL-TV (Ch. 50) — New Orleans, LA . . . . .	p. A-580	WSET-TV (Ch. 13) — Lynchburg, VA . . . . .	p. A-1343	WTPX-TV (Ch. 46) — Antigo, WI . . . . .	p. A-1409
WPXM-TV (Ch. 35) — Miami, FL . . . . .	p. A-301	WSFA (Ch. 12) — Montgomery, AL . . . . .	p. A-48	*WTRF-TV (Ch. 7) — Wheeling, WV . . . . .	p. A-1405
*WPXN-TV (Ch. 31) — New York, NY . . . . .	p. A-884	WSFJ-TV (Ch. 24) — Newark, OH . . . . .	p. A-997	WTSF (Ch. 44) — Ashland, KY . . . . .	p. A-537
WPXP-TV (Ch. 36) — Lake Worth, FL . . . . .	p. A-289	WSFL-TV (Ch. 19) — Miami, FL . . . . .	p. A-302	WTSP (Ch. 10) — St. Petersburg, FL . . . . .	p. A-324
WPXQ-TV (Ch. 17) — Block Island, RI . . . . .	p. A-1110	WSFX-TV (Ch. 30) — Wilmington, NC . . . . .	p. A-943	WTTA (Ch. 32) — St. Petersburg, FL . . . . .	p. A-325
WPXR-TV (Ch. 36) — Roanoke, VA . . . . .	p. A-1357	WSIL-TV (Ch. 34) — Harrisburg, IL . . . . .	p. A-433	WTTE (Ch. 36) — Columbus, OH . . . . .	p. A-988
WPXS (Ch. 21) — Mount Vernon, IL . . . . .	p. A-438	†WSIU-TV (Ch. 8) — Carbondale, IL . . . . .	p. A-1510	WTTG (Ch. 36) — Washington, DC . . . . .	p. A-259
WPXT (Ch. 43) — Portland, ME . . . . .	p. A-598	WSJU-TV (Ch. 31) — San Juan, PR . . . . .	p. A-1483	WTTK (Ch. 29) — Kokomo, IN . . . . .	p. A-475
WPXU-TV (Ch. 34) — Jacksonville, NC . . . . .	p. A-931	WSJV (Ch. 28) — Elkhart, IN . . . . .	p. A-459	WTTT (Ch. 28) — Homewood, AL . . . . .	p. A-35
WPXV-TV (Ch. 46) — Norfolk, VA . . . . .	p. A-1346	†WSKA (Ch. 30) — Coming, NY . . . . .	p. A-1535	WTVV (Ch. 48) — Bloomington, IN . . . . .	p. A-458
WPXW-TV (Ch. 34) — Manassas, VA . . . . .	p. A-1345	†WSKG-TV (Ch. 42) — Binghamton, NY . . . . .	p. A-1534	†WTTW (Ch. 47) — Chicago, IL . . . . .	p. A-1510
WPXX-TV (Ch. 51) — Memphis, TN . . . . .	p. A-1184	WSKY-TV (Ch. 9) — Marteo, NC . . . . .	p. A-934	WTVA (Ch. 8) — Tupelo, MS . . . . .	p. A-724
		WSLS-TV (Ch. 30) — Roanoke, VA . . . . .	p. A-1358	WTVG (Ch. 9) — Chattanooga, TN . . . . .	p. A-1163
WQAD-TV (Ch. 38) — Moline, IL . . . . .	p. A-437	WSMH (Ch. 16) — Flint, MI . . . . .	p. A-651	WTVL (Ch. 11) — Durham, NC . . . . .	p. A-919
WQCW (Ch. 17) — Portsmouth, OH . . . . .	p. A-998	WSMV-TV (Ch. 10) — Nashville, TN . . . . .	p. A-1189	WTVF (Ch. 25) — Reading, PA . . . . .	p. A-1100
†WQEC (Ch. 34) — Quincy, IL . . . . .	p. A-1512	WSNS-TV (Ch. 45) — Chicago, IL . . . . .	p. A-428	WTVF (Ch. 5) — Nashville, TN . . . . .	p. A-1190
†WQED (Ch. 13) — Pittsburgh, PA . . . . .	p. A-1545	WSOC-TV (Ch. 34) — Charlotte, NC . . . . .	p. A-917	WTVG (Ch. 13) — Toledo, OH . . . . .	p. A-1006
WQHA (Ch. 50) — Aguada, PR . . . . .	p. A-1460	WSPA-TV (Ch. 7) — Spartanburg, SC . . . . .	p. A-1137	WTVH (Ch. 47) — Syracuse, NY . . . . .	p. A-902
WQHS-DT (Ch. 34) — Cleveland, OH . . . . .	p. A-984	WSPX-TV (Ch. 15) — Syracuse, NY . . . . .	p. A-898	†WTVI (Ch. 11) — Charlotte, NC . . . . .	p. A-1537
†WQLN (Ch. 50) — Erie, PA . . . . .	p. A-1544	†WSRE (Ch. 31) — Pensacola, FL . . . . .	p. A-1505	WTVJ (Ch. 31) — Miami, FL . . . . .	p. A-304
WQMY (Ch. 29) — Williamsport, PA . . . . .	p. A-1107	WSST-TV (Ch. 51) — Cordele, GA . . . . .	p. A-363	WTVM (Ch. 11) — Columbus, GA . . . . .	p. A-361
WQOW (Ch. 15) — Eau Claire, WI . . . . .	p. A-1415	WSTE-DT (Ch. 8) — Ponce, PR . . . . .	p. A-1477	WTVU (Ch. 16) — Rockford, IL . . . . .	p. A-448
†WQPT-TV (Ch. 23) — Moline, IL . . . . .	p. A-1511	WSTM-TV (Ch. 24) — Syracuse, NY . . . . .	p. A-899	†WTVP (Ch. 46) — Peoria, IL . . . . .	p. A-1511

WTVQ-DT (Ch. 40) — Lexington, KY . . . . . p. A-547  
 WTVR-TV (Ch. 25) — Richmond, VA . . . . . p. A-1353  
 †WTVS (Ch. 43) — Detroit, MI . . . . . p. A-1524  
 WTVT (Ch. 12) — Tampa, FL . . . . . p. A-333  
 WTVW (Ch. 28) — Evansville, IN . . . . . p. A-463  
 WTVX (Ch. 34) — Fort Pierce, FL . . . . . p. A-274  
 WTVY (Ch. 36) — Dothan, AL . . . . . p. A-30  
 WTVZ-TV (Ch. 33) — Norfolk, VA . . . . . p. A-1348  
 WTWC-TV (Ch. 40) — Tallahassee, FL . . . . . p. A-328  
 \*WTWO (Ch. 36) — Terre Haute, IN . . . . . p. A-485  
 †WTWV (Ch. 23) — Memphis, TN . . . . . p. A-1551  
 WTXF-TV (Ch. 42) — Philadelphia, PA . . . . . p. A-1093  
 WTXL-TV (Ch. 27) — Tallahassee, FL . . . . . p. A-329

WUAB (Ch. 28) — Lorain, OH . . . . . p. A-995  
 WUCW (Ch. 22) — Minneapolis, MN . . . . . p. A-693  
 †WUFT (Ch. 36) — Gainesville, FL . . . . . p. A-1504  
 WUFX (Ch. 41) — Vicksburg, MS . . . . . p. A-725  
 †WUGA-TV (Ch. 24) — Toccoa, GA . . . . . p. A-1508  
 WUHF (Ch. 28) — Rochester, NY . . . . . p. A-891  
 †WUJA (Ch. 48) — Caguas, PR . . . . . p. A-1545  
 †WUNC-TV (Ch. 25) — Chapel Hill, NC . . . . . p. A-1536  
 †WUND-TV (Ch. 20) — Edenton, NC . . . . . p. A-1537  
 †WUNE-TV (Ch. 17) — Linville, NC . . . . . p. A-1537  
 †WUNF-TV (Ch. 25) — Asheville, NC . . . . . p. A-1536  
 †WUNG-TV (Ch. 44) — Concord, NC . . . . . p. A-1537  
 WUNI (Ch. 29) — Worcester, MA . . . . . p. A-630  
 †WUNJ-TV (Ch. 29) — Wilmington, NC . . . . . p. A-1538  
 †WUNK-TV (Ch. 23) — Greenville, NC . . . . . p. A-1537  
 †WUNL-TV (Ch. 32) — Winston-Salem, NC . . . . . p. A-1538  
 †WUNM-TV (Ch. 19) — Jacksonville, NC . . . . . p. A-1537  
 †WUNP-TV (Ch. 36) — Roanoke Rapids, NC . . . . . p. A-1538  
 †WUNU (Ch. 31) — Lumberton, NC . . . . . p. A-1538  
 \*†WUNW (Ch. 27) — Canton, NC . . . . . p. A-1536  
 WUOA (Ch. 6) — Tuscaloosa, AL . . . . . p. A-54  
 WUPA (Ch. 43) — Atlanta, GA . . . . . p. A-350  
 WUPL (Ch. 24) — Slidell, LA . . . . . p. A-587  
 WUPV (Ch. 47) — Ashland, VA . . . . . p. A-1335  
 WUPW (Ch. 46) — Toledo, OH . . . . . p. A-1007  
 WUPX-TV (Ch. 21) — Morehead, KY . . . . . p. A-553  
 WUSA (Ch. 9) — Washington, DC . . . . . p. A-260  
 †WUSF-TV (Ch. 34) — Tampa, FL . . . . . p. A-1506  
 †WUSI-TV (Ch. 19) — Olney, IL . . . . . p. A-1511  
 WUTB (Ch. 41) — Baltimore, MD . . . . . p. A-607  
 WUTF-DT (Ch. 27) — Marlborough, MA . . . . . p. A-622  
 WUTR (Ch. 30) — Utica, NY . . . . . p. A-905  
 WUTV (Ch. 14) — Buffalo, NY . . . . . p. A-871  
 WUVC-DT (Ch. 38) — Fayetteville, NC . . . . . p. A-921  
 WUVG-DT (Ch. 48) — Athens, GA . . . . . p. A-344  
 WUVN (Ch. 46) — Hartford, CT . . . . . p. A-246  
 WUVP-DT (Ch. 29) — Vineland, NJ . . . . . p. A-831  
 WUXP-TV (Ch. 21) — Nashville, TN . . . . . p. A-1191

WVAH-TV (Ch. 19) — Charleston, WV . . . . . p. A-1395  
 †WVAN-TV (Ch. 9) — Savannah, GA . . . . . p. A-1508  
 WVBT (Ch. 29) — Virginia Beach, VA . . . . . p. A-1360  
 WVCY-TV (Ch. 22) — Milwaukee, WI . . . . . p. A-1435  
 WVEA-TV (Ch. 25) — Venice, FL . . . . . p. A-336  
 WVEC (Ch. 13) — Hampton, VA . . . . . p. A-1341  
 WVEN-TV (Ch. 49) — Daytona Beach, FL . . . . . p. A-269  
 WVEO (Ch. 17) — Aguadilla, PR . . . . . p. A-1462  
 †WVER (Ch. 9) — Rutland, VT . . . . . p. A-1556  
 WVFX (Ch. 10) — Clarksburg, WV . . . . . p. A-1397  
 †WVIA-TV (Ch. 41) — Scranton, PA . . . . . p. A-1545  
 WVII-TV (Ch. 7) — Bangor, ME . . . . . p. A-593  
 WVIR-TV (Ch. 32) — Charlottesville, VA . . . . . p. A-1338  
 WVIT (Ch. 35) — New Britain, CT . . . . . p. A-247  
 †WVIZ (Ch. 26) — Cleveland, OH . . . . . p. A-1541  
 WVLA-TV (Ch. 34) — Baton Rouge, LA . . . . . p. A-565  
 WVLR (Ch. 48) — Tazewell, TN . . . . . p. A-1193  
 WVLT-TV (Ch. 30) — Knoxville, TN . . . . . p. A-1178  
 WVNS-TV (Ch. 8) — Lewisburg, WV . . . . . p. A-1400  
 WVNY (Ch. 13) — Burlington, VT . . . . . p. A-1329  
 †WVPT (Ch. 11) — Staunton, VA . . . . . p. A-1558  
 WVPX-TV (Ch. 23) — Akron, OH . . . . . p. A-973  
 †WVPY (Ch. 21) — Front Royal, VA . . . . . p. A-1557  
 WVSN (Ch. 49) — Humacao, PR . . . . . p. A-1471  
 †WVTA (Ch. 24) — Windsor, VT . . . . . p. A-1556  
 †WVTB (Ch. 18) — St. Johnsbury, VT . . . . . p. A-1556  
 WVTM-TV (Ch. 13) — Birmingham, AL . . . . . p. A-28  
 WVTY (Ch. 18) — Milwaukee, WI . . . . . p. A-1436  
 WVUE-DT (Ch. 29) — New Orleans, LA . . . . . p. A-581  
 †WVUT (Ch. 22) — Vincennes, IN . . . . . p. A-1513  
 WVVA (Ch. 46) — Bluefield, WV . . . . . p. A-1392  
 WVXF (Ch. 17) — Charlotte Amalie, VI . . . . . p. A-1487

WWAY (Ch. 46) — Wilmington, NC . . . . . p. A-944  
 WWBT (Ch. 12) — Richmond, VA . . . . . p. A-1354  
 WWCP-TV (Ch. 8) — Johnstown, PA . . . . . p. A-1085  
 WWCW (Ch. 20) — Lynchburg, VA . . . . . p. A-1344  
 WWDV (Ch. 10) — Norwell, MA . . . . . p. A-625  
 WWHO (Ch. 46) — Chillicothe, OH . . . . . p. A-976  
 WWJ-TV (Ch. 44) — Detroit, MI . . . . . p. A-647  
 WWJX (Ch. 51) — Jackson, MS . . . . . p. A-715  
 WWLP (Ch. 11) — Springfield, MA . . . . . p. A-628  
 WWL-TV (Ch. 36) — New Orleans, LA . . . . . p. A-582  
 WWMB (Ch. 21) — Florence, SC . . . . . p. A-1129  
 WWMT (Ch. 2) — Kalamazoo, MI . . . . . p. A-659  
 WWNY-TV (Ch. 7) — Carthage, NY . . . . . p. A-872  
 \*WWOR-TV (Ch. 38) — Secaucus, NJ . . . . . p. A-830  
 †WWPB (Ch. 44) — Hagerstown, MD . . . . . p. A-1522  
 WWPX-TV (Ch. 12) — Martinsburg, WV . . . . . p. A-1401  
 WWRS-TV (Ch. 43) — Mayville, WI . . . . . p. A-1429  
 WWSB (Ch. 24) — Sarasota, FL . . . . . p. A-322  
 WWSI (Ch. 49) — Atlantic City, NJ . . . . . p. A-824

WWTI (Ch. 21) — Watertown, NY . . . . . p. A-906  
 WWTO-TV (Ch. 10) — La Salle, IL . . . . . p. A-435  
 WWTW (Ch. 9) — Cadillac, MI . . . . . p. A-640  
 WWTW (Ch. 34) — Senatobia, MS . . . . . p. A-722  
 WWUP-TV (Ch. 10) — Sault Ste. Marie, MI . . . . . p. A-671  
 WXCW (Ch. 45) — Naples, FL . . . . . p. A-305

†WXEL-TV (Ch. 27) — West Palm Beach, FL . . . . . p. A-1506  
 WXFT-DT (Ch. 50) — Aurora, IL . . . . . p. A-417  
 †WXGA-TV (Ch. 8) — Waycross, GA . . . . . p. A-1508  
 WXIA-TV (Ch. 10) — Atlanta, GA . . . . . p. A-351  
 WXII-TV (Ch. 31) — Winston-Salem, NC . . . . . p. A-946  
 WXIN (Ch. 45) — Indianapolis, IN . . . . . p. A-474  
 WXX-TV (Ch. 29) — Newport, KY . . . . . p. A-554  
 WXLV-TV (Ch. 29) — Winston-Salem, NC . . . . . p. A-947  
 WXMI (Ch. 19) — Grand Rapids, MI . . . . . p. A-653  
 WXOW (Ch. 48) — La Crosse, WI . . . . . p. A-1424  
 WXPX-TV (Ch. 42) — Bradenton, FL . . . . . p. A-263  
 WXTV-DT (Ch. 40) — Paterson, NJ . . . . . p. A-829  
 WXTX (Ch. 49) — Columbus, GA . . . . . p. A-362  
 WXXV (Ch. 15) — Greenville, MS . . . . . p. A-705  
 WXXA-TV (Ch. 7) — Albany, NY . . . . . p. A-859  
 †WXXI-TV (Ch. 16) — Rochester, NY . . . . . p. A-1535  
 WXXV-TV (Ch. 48) — Gulfport, MS . . . . . p. A-707  
 WXYZ-TV (Ch. 41) — Detroit, MI . . . . . p. A-648

†WYBE (Ch. 35) — Philadelphia, PA . . . . . p. A-1545  
 †WYCC (Ch. 21) — Chicago, IL . . . . . p. A-1511  
 WYCW (Ch. 45) — Asheville, NC . . . . . p. A-911  
 WYDC (Ch. 48) — Coming, NY . . . . . p. A-873  
 †WYDN (Ch. 47) — Worcester, MA . . . . . p. A-1523  
 WYDO (Ch. 47) — Greenville, NC . . . . . p. A-928  
 †WYES-TV (Ch. 11) — New Orleans, LA . . . . . p. A-1520  
 WYFF (Ch. 36) — Greenville, SC . . . . . p. A-1132  
 †WYIN (Ch. 17) — Gary, IN . . . . . p. A-1513  
 WYMT-TV (Ch. 12) — Hazard, KY . . . . . p. A-544  
 WYOU (Ch. 13) — Scranton, PA . . . . . p. A-1105  
 WYOW (Ch. 28) — Eagle River, WI . . . . . p. A-1413  
 WYPX-TV (Ch. 50) — Amsterdam, NY . . . . . p. A-860  
 WYTV (Ch. 36) — Youngstown, OH . . . . . p. A-1010  
 WYZZ-TV (Ch. 28) — Bloomington, IL . . . . . p. A-418

WZDX (Ch. 41) — Huntsville, AL . . . . . p. A-39  
 WZMQ (Ch. 19) — Marquette, MI . . . . . p. A-664  
 WZPX-TV (Ch. 44) — Battle Creek, MI . . . . . p. A-636  
 WZRB (Ch. 47) — Columbia, SC . . . . . p. A-1126  
 WZTV (Ch. 15) — Nashville, TN . . . . . p. A-1192  
 WZVI (Ch. 43) — Charlotte Amalie, VI . . . . . p. A-1488  
 WZVN-TV (Ch. 41) — Naples, FL . . . . . p. A-306  
 WZZM (Ch. 13) — Grand Rapids, MI . . . . . p. A-654

# Description of Station Directory Section

## THE STATION MAPS

The only official and uniform rough guide to a station's physical coverage is found in the files of the Federal Communications Commission. Each TV station grantee is required to submit to the Commission its coverage contours predicted on the basis of engineering formulas designated by the Commission. The FCC specifies the grade of service as a general indication of the probable quality of reception.

The FCC does not intend or expect the predicted coverage contour, submitted by each station, to reflect whether a signal is received or not received at any specific location. Rather, the Commission regards the contours as a general guide to probable reception. The basic use made by the Commission of the contours is as a tool to determine where to allocate channels to minimize interference among stations.

Though all stations and applicants are required to submit predicted contours to the FCC, stations may also file contours based on actual measurements of transmitted signals. Under FCC rules, such filings are not mandatory, and only a relatively few stations have offered such measurements voluntarily. The Commission has no official or uniform rules for measuring service contours; such submissions are associated with stations' files but are not given official status by the Commission.

The maps are intended to serve as guides. It should be emphasized that the use of maps for legal proceedings, such as those before the FCC, may require precision greater than that reasonably obtainable in maps of the size employed in the *Factbook*.

The standards for predicted contours as required by the FCC are as follows:

Noise Limited Contour: The area where the predicted field strength of the station's signal exceeds the following levels (these are the levels at which reception of DTV service is limited by noise):

	dBu
Channels 2-6.....	28
Channels 7-13.....	36
Channels 14-69.....	41

We obtained the predicted contour maps from the FCC files or from the stations.

(The television station coverage maps and all other contents of this book are copyrighted by Warren Communications News, publishers of *Television & Cable Factbook*. Reproduction in whole or part is prohibited without written permission.)

## NIELSEN TV STATION CIRCULATION

The *Average Weekly Circulation* estimates are based on NSI (Nielsen Station Index) diary households from the most recent February, May, July and November survey periods. These Sunday-Saturday 7 a.m.-1 a.m. average quarter-hour tuning shares are based on commercial television stations only.

All viewing numbers include only those estimates which surpass 5%. The *Station DMA Total* estimates are for viewing within the station's Designated

Market Area, as defined by Nielsen. The *Other DMA Total* estimates are for viewing in a Designated Market Area other than the station's. The *Grand Total* estimates are a sum of the Station and Other DMA totals. Some stations have no viewing over 5% outside the station DMA, and therefore do not show all three categories.

## DEFINITIONS OF NIELSEN TERMS

**Designated Market Area**—An area comprised of all counties wherein the combined share of audience for the home market commercial station(s) is larger than the combined share of audience for any station(s) assigned to another home market. In a few instances, a county has a marked division in household viewing patterns, so that the county is split by Nielsen, and each portion assigned to a DMA.

**Television Households**—A television household is an occupied dwelling unit having one or more television sets. Updated estimates of TV households in each county, rounded and expressed in tens, are prepared annually by the Nielsen Research Department. Those estimates are derived by applying percent television set ownership estimates, county by county, to the estimates of total households made by Market Statistics.

**Cable Television Households**—A cable television household is an occupied dwelling unit which subscribes to some level of delivery service for television signals, rounded and expressed in tens.

**Non-Cable Television Households**—A television household which receives broadcast television signals, rounded and expressed in tens.

**TV Penetration**—The percent of total homes having one or more television sets at the time of the surveys. TV penetration uses current regional penetration estimates derived by the Advertising Research Foundation from U.S. Bureau of the Census surveys conducted in accordance with ARF specifications.

**Average Weekly Circulation**—The estimated average number of different television households viewing a particular station at least once per week, Monday-Sunday, Sign-on to Sign-off.

**Average Daily Circulation**—The estimated average number of different television households reached by a particular station on each day of the week, Sign-on to Sign-off.

## NIELSEN SURVEY METHODS

Nielsen measures viewing in over 200 television markets across the United States 4 times each year. Nielsen's national TV sample, composed of a cross-section of representative homes throughout the United States, is measured by a combination of set meters and People Meters as well as diaries.

Electronic metering is the heart of the Nielsen rating process and Nielsen uses two types. Set meters capture what channel is being tuned and People Meters go a step further to gather information about who is watching in addition to the channel tuned. Raw data from the electronic meters is transmitted from the home to Nielsen where it is analyzed and validated. In some mid-size markets, dairies provide viewer information for up to three additional "sweeps" months (October, January and March).

Diaries are used to collect viewing information from sample homes in many television markets and smaller markets are measured by paper diaries only. Each year, Nielsen processes approximately 2 million paper diaries for the months of November, February, May and July. Seven-day diaries (or eight-day diaries in homes with DVRs) are mailed to homes to keep a tally of what is watched on each television set and by whom. Over the course of a sweeps period, diaries are mailed to a new panel of homes each week. At the end of the month, all of the viewing data from the individual weeks is aggregated.

### EXPLANATION OF FCC SYMBOLS

#### FCC Filing Symbols:

1. DOC: Docket (designation applied by FCC to hearing cases).
2. BPCDT: Broadcast Permit Commercial Digital Television.
3. BMPCDT: Broadcast Modification of Permit Commercial Digital Television.
4. GRANTED: Date of authorization by FCC.

**Note:** "BPCDT" and "BMPCDT" designations, accompanied by numbers, are affixed by the FCC to applications for new or changed station facilities to

identify each when it is accepted for filing. They therefore constitute file numbers. Each map in the Factbook is accompanied with its file number to help reference the Commission's official files. In each case, the file number used is the one affixed to the application for facilities which were subsequently authorized by the FCC and in use at the time this Factbook was published. "Docket" numbers are used in those few cases where the application was in a hearing status and a file number had not been assigned. The "granted" date indicates when the FCC approved construction of facilities involved.

After a station is completed according to the terms of its construction permit, it receives a license; this is identified by a number with a "BLCDT" (Broadcast License Commercial Digital Television) prefix. When a license is renewed, a number with a "BRCDT" (Broadcast Renewal Commercial Digital Television) prefix is employed. Applications for licenses or license renewals do not include requests for changes in facilities, thus do not affect predicted contours. Therefore, they are not employed as references in the Factbook.

The service contours on the maps are predicted by station engineers according to the formulas designated by the FCC, as previously explained. They are based on facilities authorized or in use by stations at the time of Factbook publication.

# U.S. Television Station Index

Data updated to October 1, 2011 unless otherwise indicated. Includes personnel, facilities and other data.

## THE STATE PAGES

Following the map of each state, rankings for Nielsen's Designated Market Area Television Households are shown if they are available. DMA Household Rank is established by Nielsen.

Operating commercial and educational TV stations by VHF and UHF are shown for each state in a status report as of October 1, 2011.

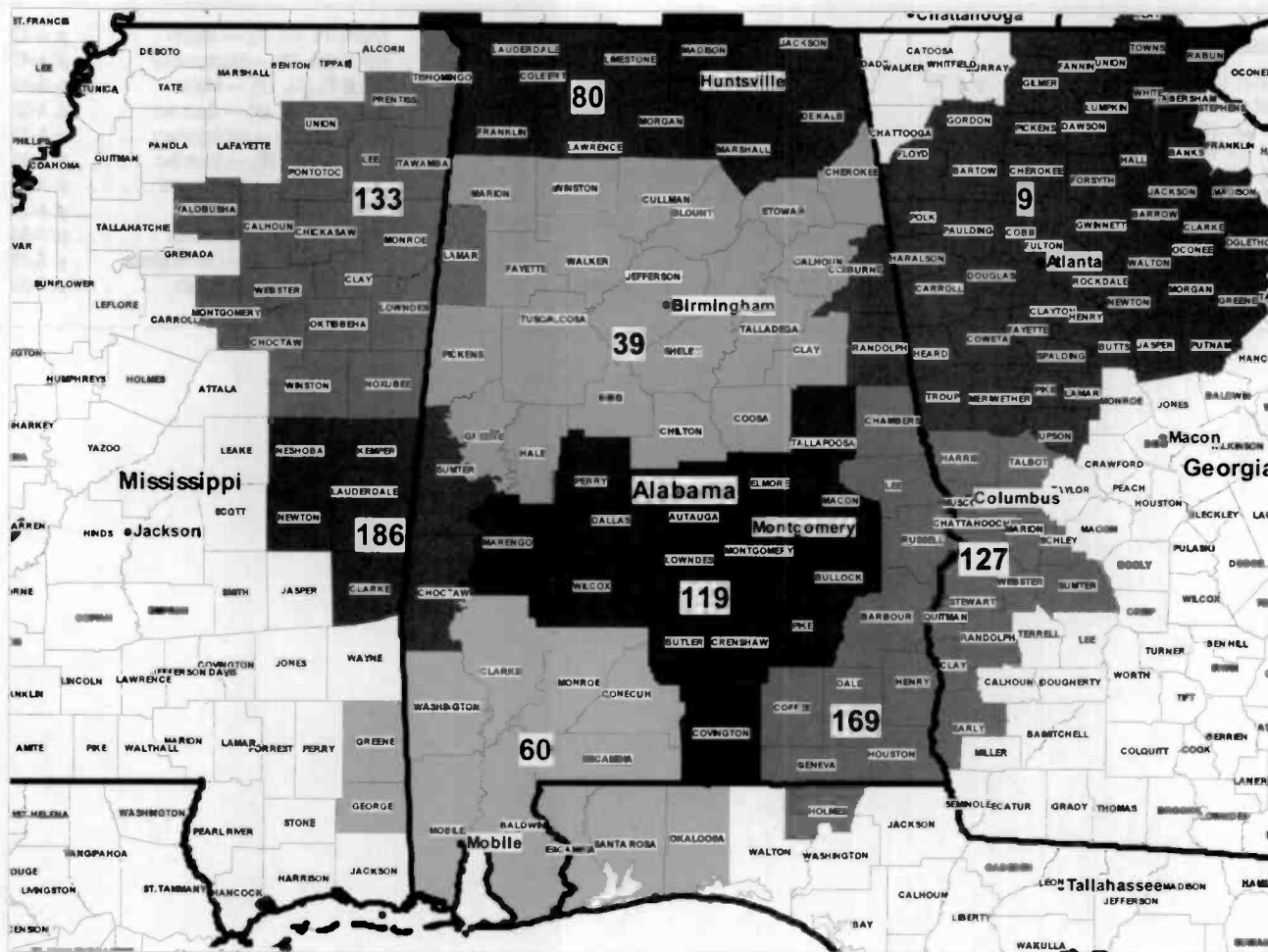
Alabama	A-21
Alaska	A-56
Arizona	A-69
Arkansas	A-98
California	A-120
Colorado	A-213
Connecticut	A-242
Delaware	A-252
District of Columbia	A-254
Florida	A-261
Georgia	A-340
Hawaii	A-377
Idaho	A-401
Illinois	A-415
Indiana	A-453
Iowa	A-486
Kansas	A-511
Kentucky	A-535
Louisiana	A-557
Maine	A-590
Maryland	A-601
Massachusetts	A-612
Michigan	A-631
Minnesota	A-675
Mississippi	A-701
Missouri	A-727
Montana	A-760
Nebraska	A-780
Nevada	A-798
New Hampshire	A-816
New Jersey	A-822
New Mexico	A-833
New York	A-855

North Carolina	A-908
North Dakota	A-948
Ohio	A-970
Oklahoma	A-1012
Oregon	A-1038
Pennsylvania	A-1068
Rhode Island	A-1109
South Carolina	A-1115
South Dakota	A-1139
Tennessee	A-1158
Texas	A-1194
Utah	A-1313
Vermont	A-1326
Virginia	A-1332
Washington	A-1361
West Virginia	A-1389
Wisconsin	A-1407
Wyoming	A-1444
Guam	A-1458
Puerto Rico	A-1460
Virgin Islands	A-1487
U.S. Public/Educational Stations	A-1491
Construction Permits & Applications	A-1563
TV Station Owners	A-1566
Low Power TV/Translator Stations	B-1
Low Power TV/Translator Station Ownership	B-200

## STATION PAGES

Personnel and other data supplied by stations.

**NIELSEN DATA:** The individual stations show Total TV Households, both cable and non-cable, Average Weekly Circulation totals and an Average Daily Circulation total. For definitions of Nielsen terms, consult Description of Station section. These totals shown for circulation within the station DMA and outside it.



© 2012 Warren Communications News

MARKET	NIelsen DMA TV HOUSEHOLDS	RANK	MARKET AREA COMMERCIAL STATIONS
Atlanta, GA	2,292,640	9	WAGA-TV (27); WATL (25); WGCL-TV (19); WHSG-TV (44); WPCH-TV (20); WPXA-TV (51); WSB-TV (39); WUPA (43); WUVG-DT (48); WXIA-TV (10)
Birmingham (Anniston & Tuscaloosa), AL	738,790	39	WABM (36); WBRC (50); WCFT-TV (33); WDBB (18); WIAT (30); WJSU-TV (9); WPKX-TV (45); WTJP-TV (26); WTOO (28); WUOA (6); WVTM-TV (13)
Mobile, AL-Pensacola (Fort Walton Beach), FL	527,930	60	WALA-TV (9); WAWD (49); WDPM-DT (23); WEAR-TV (17); WFBD (48); WFGX (50); WFNA (25); WHBR (34); WJTC (45); WKRG-TV (27); WMPV-TV (20); WPAN (40); WPMI-TV (15)
Huntsville-Decatur (Florence), AL	394,010	80	WAAY-TV (32); WAFF (48); WHDF (14); WHNT-TV (19); WZDX (41)
Montgomery-Selma, AL	245,100	119	WAKA (42); WBIH (29); WBMM (22); WCOV-TV (20); WIYC (48); WMCF-TV (46); WNCF (32); WSFA (12)
Columbus, GA (Opelika, AL)	215,410	127	WLTZ (35); WRBL (15); WTVM (11); WXTX (49)
Columbus-Tupelo-West Point-Houston, MS	189,910	133	WCBI-TV (35); WEPH (49); WKDH (45); WLOV-TV (16); WTVB (8)
Dothan, AL	109,080	169	WDFX-TV (33); WDHN (21); WTVY (36)
Meridian, MS	70,190	186	WGBC (31); WMDN (24); WTOK-TV (11)

Alabama Station Totals as of October 1, 2011

	VHF	UHF	TOTAL
Commercial Television	5	28	33
Educational Television	3	6	9
	8	34	42

(Continued on next page)

**Alabama TV Station Index**

WAAY-TV (Ch. 32) — Huntsville . . . . . p. A-36  
 WABM (Ch. 36) — Birmingham . . . . . p. A-25  
 WAFF (Ch. 48) — Huntsville . . . . . p. A-37  
 WAKA (Ch. 42) — Selma . . . . . p. A-50  
 WALA-TV (Ch. 9) — Mobile . . . . . p. A-40  
 WBIH (Ch. 29) — Selma . . . . . p. A-51  
 WBMM (Ch. 22) — Tuskegee . . . . . p. A-55  
 WBRC (Ch. 50) — Birmingham . . . . . p. A-26  
 WCFT-TV (Ch. 33) — Tuscaloosa . . . . . p. A-53  
 WCOV-TV (Ch. 20) — Montgomery . . . . . p. A-45

WDBB (Ch. 18) — Bessemer . . . . . p. A-24  
 WDFX-TV (Ch. 33) — Ozark . . . . . p. A-49  
 WDHN (Ch. 21) — Dothan . . . . . p. A-29  
 WDPM-DT (Ch. 23) — Mobile . . . . . p. A-41  
 WFNA (Ch. 25) — Gulf Shores . . . . . p. A-34  
 WHDF (Ch. 14) — Florence . . . . . p. A-31  
 WHNT-TV (Ch. 19) — Huntsville . . . . . p. A-38  
 WIAT (Ch. 30) — Birmingham . . . . . p. A-27  
 WIYC (Ch. 48) — Troy . . . . . p. A-52  
 WJSU-TV (Ch. 9) — Anniston . . . . . p. A-23  
 WKRG-TV (Ch. 27) — Mobile . . . . . p. A-42  
 WMCF-TV (Ch. 46) — Montgomery . . . . . p. A-46

WMPV-TV (Ch. 20) — Mobile . . . . . p. A-43  
 WNCF (Ch. 32) — Montgomery . . . . . p. A-47  
 WPML-TV (Ch. 15) — Mobile . . . . . p. A-44  
 WPXH-TV (Ch. 45) — Gadsden . . . . . p. A-32  
 WSFA (Ch. 12) — Montgomery . . . . . p. A-48  
 WTJP-TV (Ch. 26) — Gadsden . . . . . p. A-33  
 WTTQ (Ch. 28) — Homewood . . . . . p. A-35  
 WTVY (Ch. 36) — Dothan . . . . . p. A-30  
 WUOA (Ch. 6) — Tuscaloosa . . . . . p. A-54  
 WVTM-TV (Ch. 13) — Birmingham . . . . . p. A-28  
 WZDX (Ch. 41) — Huntsville . . . . . p. A-39



**WJSU-TV**  
Ch. 9

**Network Service:** ABC.

**Licensee:** TV Alabama Inc., 800 Concourse Pkwy, Ste 200, Birmingham, AL 35244.

**Studio:** 800 Concourse Pkwy, Ste 200, Birmingham, AL 35244.

**Mailing Address:** PO Box 360039, Birmingham, AL 35236.

**Phone:** 205-403-3340. **Fax:** 205-403-3329.

**E-mail:** mikem@abc3340.com

**Web Site:** http://www.abc3340.com

**Technical Facilities:** Channel No. 9 (186-192 MHz). Authorized power: 15.6-kw visual, aural. Antenna: 1178-ft above av. terrain, 420-ft. above ground, 1900-ft. above sea level.

Latitude 33° 36' 24"  
Longitude 86° 25' 03"

Holds CP for change to 22.2-kw visual, 1299-ft above av. terrain, 538-ft. above ground, 2018-ft. above sea level; BPCDT-20080620AGV.

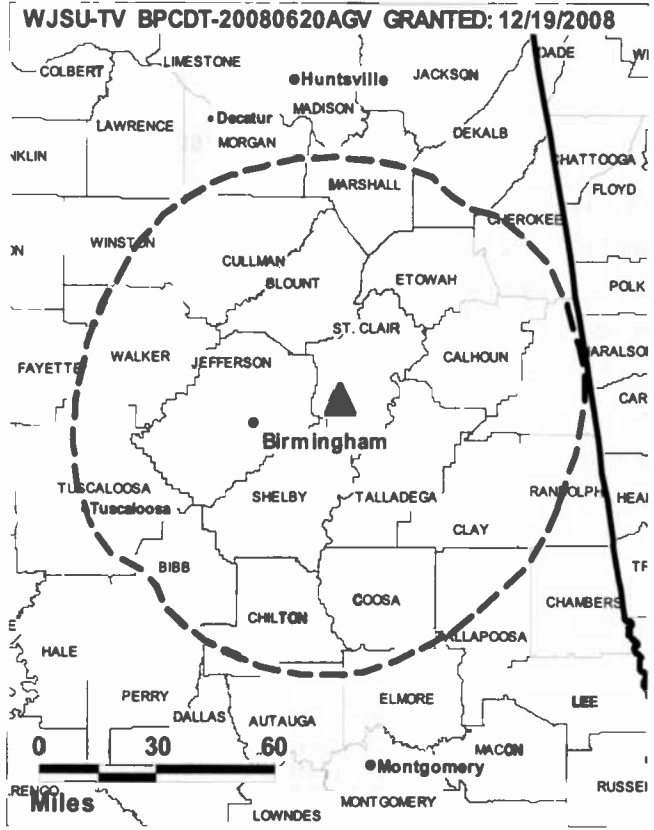
**Note:** Latitude and longitude coordinates shown are based on the North American Datum of 1927 (NAD 27) as currently required by the Mass Media Bureau of the FCC.

**Ownership:** Allbritton Communications Co. (Group Owner).

**Began Operation:** February 22, 2005. Began analog operations: October 26, 1969. Ceased analog operations: June 12, 2009. Sale to present owner by Flagship Broadcasting Corp. approved by FCC January 24, 2000. Sale to Flagship Broadcasting Corp. by RKZ Television Inc. approved by FCC September 11, 1997. Transfer of control by RKZ Television Inc. from Frank D. Osborn, et al. to OCC Acquisition Co. approved by FCC November 21, 1996. Pro forma assignment of license to RKZ Television Inc. from Osborn Communications Corp. approved by FCC June 19, 1987. Sale to Osborn Communications Corp. by Price Broadcasting approved by FCC March 18, 1987. Sale to Price Broadcasting by Jacksonville State University Communications Foundation Inc. approved by FCC December 20, 1985. Sale to Jacksonville State University Communications Foundation Inc. by Anniston Broadcasting Co. (Harry Brandt Ayers, et al.), approved by FCC May 4, 1983.

**Personnel:**

- Mike Murphy, General Manager.
- Lisa Hughes, General Sales Manager.
- Emily Davis, National Sales Manager.
- Garry Kelly, News Director.
- Gary Watkins, Chief Engineer.
- Melissa Austin, Business Manager.
- Vicki Hurn, Program Director.
- Shirley Harden, Promotion Manager.
- Jan DeNall, Traffic Manager.
- Jeann Ziegert, Human Resources Director.



© 2012 Warren Communications News

**City of License:** Anniston. **Station DMA:** Birmingham (Anniston & Tuscaloosa), AL.

**Rank:** 39.

Circulation © 2011 Nielsen. Coverage based on Nielsen study.

GrandTotal	Cable TV Households	Non-cable TV Households	Total TV Households
Estimated Station Totals *	138,470	355,910	494,380
Average Weekly Circulation (2011)	56,446	72,729	129,175
Average Daily Circulation (2011)			55,398
Station DMA Total	Cable TV Households	Non-cable TV Households	Total TV Households
Estimated Station Totals *	127,470	355,910	483,380
Average Weekly Circulation (2011)	54,235	72,729	126,964
Average Daily Circulation (2011)			54,947
Other DMA Total	Cable TV Households	Non-cable TV Households	Total TV Households
Estimated Station Totals *	11,000	0	11,000
Average Weekly Circulation (2011)	2,211	0	2,211
Average Daily Circulation (2011)			451

\*Estimated station totals are sums of the Nielsen TV and Cable TV household estimates for each county in which the station registers viewing of more than 5% as per the Nielsen Survey Methods.

**WDBB**

**Ch. 18**

**(Satellite of WTTO, Homewood)**

**Network Service:** CW.

**Licensee:** WDBB-TV Inc, 2820 Columbiana Rd, Ste 210, Birmingham, AL 35216.

**Studio:** 2110 McFarland Blvd. E, Ste A, Tuscaloosa, AL 35404.

**Mailing Address:** 5455 Jug Factory Rd. E, Tuscaloosa, AL 35405.

**Phone:** 205-943-2168. **Fax:** 205-345-1173.

**E-mail:** ddubose@charter.net

**Technical Facilities:** Channel No. 18 (494-500 MHz). Authorized power: 350-kw max. visual, aural. Antenna: 2215-ft above av. terrain, 1966-ft. above ground, 3641-ft. above sea level.

Latitude	33°	28'	51"
Longitude	87°	24'	03"

**Note:** Latitude and longitude coordinates shown are based on the North American Datum of 1927 (NAD 27) as currently required by the Mass Media Bureau of the FCC.

**Ownership:** WDBB-TV Inc. (Group Owner).

**Began Operation:** April 1, 2006. Began analog operations: October 8, 1984. Ceased analog operations: February 17, 2009. Transfer of control by WBDD-TV Inc. from D & C LLC (10% to 0) and H & P communications Inc. (90% to 0) to Cunningham Broadcasting Corp. (Carolyn C. Smith) (0 to 100%) approved by FCC November 19, 2010. Sale to WBDD-TV Inc. by Channel 17 Associates Ltd approved by FCC December 5, 1994. Pro forma transfer of control by Channel 17 Associates Ltd from Equity Investments to Channel 17 Associates Ltd and David Dubose approved by FCC August 5, 1987. Pro forma assignment of permit to Channel 17 Associates Ltd by Channel 17 of Tuscaloosa Inc. approved by FCC June 28, 1984.

**Represented (legal):** Fletcher, Heald & Hildreth PLC.

**Personnel:**

**Stephen Mann, General Manager.**

**John Batson, Chief Engineer.**

**Chris Hummel, Business Manager.**

**Peggy Carpenter, Production & Promotion Director.**

**City of License:** Bessemer. **Station DMA:** Birmingham (Anniston & Tuscaloosa), AL.

**Rank:** 39.

**WDBB BPCDT-19991101AEA GRANTED: 11/18/2002**



© 2012 Warren Communications News

Circulation © 2011 Nielsen. Coverage based on Nielsen study.

GrandTotal	Cable TV Households	Non-cable TV Households	Total TV Households
Estimated Station Totals *	3,550	8,450	12,000
Average Weekly Circulation (2011)	620	592	1,212
Average Daily Circulation (2011)			304
Other DMA Total	Cable TV Households	Non-cable TV Households	Total TV Households
Estimated Station Totals *	3,550	8,450	12,000
Average Weekly Circulation (2011)	620	592	1,212
Average Daily Circulation (2011)			304

\*Estimated station totals are sums of the Nielsen TV and Cable TV household estimates for each county in which the station registers viewing of more than 5% as per the Nielsen Survey Methods.

# Alabama — Birmingham

**WABM**  
**Ch. 36**

**Network Service:** MNT.

**Licensee:** Birmingham (WABM-TV) Licensee Inc., 651 Beacon Pkwy, Ste 105, Birmingham, AL 35209.

**Studio:** 2021 Golden Crest Dr, Birmingham, AL 35209.

**Mailing Address:** 651 Beacon Pkwy W, Ste 105, Birmingham, AL 35209.

**Phone:** 205-943-2168. **Fax:** 205-250-6788.

**E-mail:** jclowe@wtto.sbgnet.com

**Web Site:** http://www.wabm68.com

**Technical Facilities:** Channel No. 36 (602-608 MHz). Authorized power: 885-kw max. visual, aural. Antenna: 1332-ft above av. terrain, 1006-ft. above ground, 1953-ft. above sea level.

Latitude 33° 29' 04"  
Longitude 86° 48' 25"

**Note:** Latitude and longitude coordinates shown are based on the North American Datum of 1927 (NAD 27) as currently required by the Mass Media Bureau of the FCC.

**Ownership:** Sinclair Broadcast Group Inc. (Group Owner).

**Began Operation:** December 2, 2003. Began analog operations: January 31, 1986. Ceased analog operations: February 17, 2009. Sale to present owner by Glencairn Ltd. Broadcast Properties approved by FCC December 10, 2001. Sale to Glencairn Ltd. Broadcast Properties by Development Specialists Inc. approved by FCC May 15, 1995. Assignment of license to Development Specialists Inc. as bankruptcy trustee by Krypton Broadcasting Corp. approved by FCC February 27, 1995. Sale to Krypton Broadcasting Corp. by Celtic Media Inc. approved by FCC November 26, 1990. Sale to Shelley Broadcasting Co. Inc. (H. Jack Mizell) by Celtic Media Inc. (M. Scott McClure, Arthur E. Malone, et al.) approved by FCC June 15, 1987, but was never consummated.

**Represented (sales):** Katz Media Group.

**Represented (legal):** Pillsbury Winthrop Shaw Pittman LLP.

**Personnel:**

J. C. Lowe, General Manager.

David Crouch, Local Sales Manager.

Amy Hughes, Local Sales Manager.

John Batson, Regional Engineer.

Chris Hummel, Business Manager.

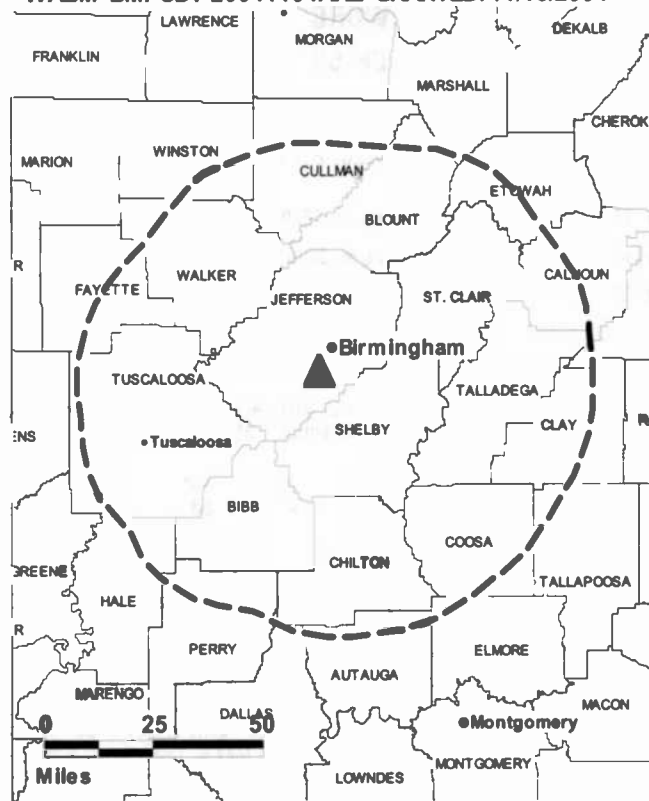
Lucrecia Rubio, Program Director.

Peggy Carpenter, Promotion & Production Manager.

Eddie Applegate, Traffic Manager.

Melissa Coubert, Human Resources Manager.

**WABM BMPCDT-20041104AKE GRANTED: 11/16/2004**



© 2012 Warren Communications News

**City of License:** Birmingham.

**Station DMA:** Birmingham (Anniston & Tuscaloosa), AL. Rank: 39.

Circulation © 2011 Nielsen. Coverage based on Nielsen study.

GrandTotal	Cable TV Households	Non-cable TV Households	Total TV Households
Estimated Station Totals *	356,460	359,010	715,470
Average Weekly Circulation (2011)	73,366	64,718	138,084
Average Daily Circulation (2011)			49,805
Station DMA Total	Cable TV Households	Non-cable TV Households	Total TV Households
Estimated Station Totals *	356,460	355,910	712,370
Average Weekly Circulation (2011)	73,366	64,296	137,662
Average Daily Circulation (2011)			49,635
Other DMA Total	Cable TV Households	Non-cable TV Households	Total TV Households
Estimated Station Totals *	0	3,100	3,100
Average Weekly Circulation (2011)	0	422	422
Average Daily Circulation (2011)			170

\*Estimated station totals are sums of the Nielsen TV and Cable TV household estimates for each county in which the station registers viewing of more than 5% as per the Nielsen Survey Methods.

# Alabama — Birmingham

**WBRC**  
**Ch. 50**

**Network Service:** FOX.

**Licensee:** WBRC License Subsidiary LLC, 201 Monroe St, RSA Tower, 20th Fl, Montgomery, AL 36104.

**Studio:** 1720 Valley View Dr, Birmingham, AL 35209.

**Mailing Address:** PO Box 6, Birmingham, AL 35201.

**Phone:** 205-322-6666; 800-624-9272. **Fax:** 205-583-4386.

**E-mail:** lkirchen@wbrc.com

**Web Site:** http://www.wbrc.com

**Technical Facilities:** Channel No. 50 (686-692 MHz). Authorized power: 912-kw max. visual, aural. Antenna: 1384-ft above av. terrain, 1010-ft. above ground, 2017-ft. above sea level.

Latitude 33° 29' 19"  
Longitude 86° 47' 58"

**Note:** Latitude and longitude coordinates shown are based on the North American Datum of 1927 (NAD 27) as currently required by the Mass Media Bureau of the FCC.

**Ownership:** Raycom Media Inc. (Group Owner).

**Began Operation:** May 13, 2003. Standard and High Definition. Began analog operations: July 1, 1949. Ceased analog operations: June 12, 2009. Storer Broadcasting Co. acquired stations from Mrs. Eloise Hanna in May 1953. Sale to Taft Television & Radio Co. Inc. by Storer approved May 8, 1957. Great American Broadcasting (Citicasters) approved by FCC October 3, 1987. Sale to New World Communications Group approved by FCC July 15, 1994. Transfer of control to Fox Television Stations Inc. approved by FCC June 7, 1995. Pro forma sale to Local TV Holdings LLC by Fox Television Stations Inc. approved by FCC June 9, 2008. Station, along with W29AO Anniston, AL was swapped for WTVR-TV Richmond, VA. Sale was approved by FCC March 12, 2009.

**Represented (legal):** Covington & Burling.

**Personnel:**

Lou Kirchen, Vice President & General Manager.

James Finch, Vice President & News Director.

Patrick Isokpunwu, Vice President, Finance.

Deanne Bivens, Vice President, Creative Services.

Andy Cook, Chief Engineer.

Roy Gardner, Operations Manager.

Dave Duncan, General Sales Manager.

David Crouch, Local Sales Manager.

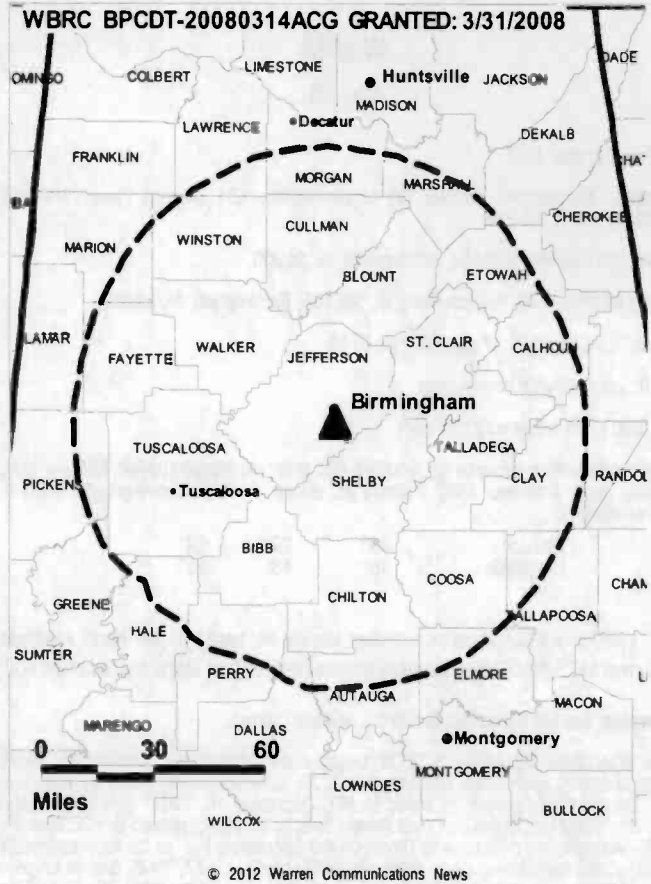
Sonya Ridderhoff, National Sales Manager.

Wayne Farrell, Programming Coordinator.

Micah McAfee, Research Director.

Carol Sprouse, Traffic Director.

Jim Heinrich, Marketing Director.



**City of License:** Birmingham.

**Station DMA:** Birmingham (Anniston & Tuscaloosa), AL. Rank: 39.

Circulation © 2011 Nielsen. Coverage based on Nielsen study.

GrandTotal	Cable TV Households	Non-cable TV Households	Total TV Households
Estimated Station Totals *	389,110	376,020	765,130
Average Weekly Circulation (2011)	252,982	235,262	488,244
Average Daily Circulation (2011)			241,923
Station DMA Total	Cable TV Households	Non-cable TV Households	Total TV Households
Estimated Station Totals *	359,700	355,910	715,610
Average Weekly Circulation (2011)	245,060	233,716	478,776
Average Daily Circulation (2011)			239,388
Other DMA Total	Cable TV Households	Non-cable TV Households	Total TV Households
Estimated Station Totals *	29,410	20,110	49,520
Average Weekly Circulation (2011)	7,922	1,546	9,468
Average Daily Circulation (2011)			2,535

\*Estimated station totals are sums of the Nielsen TV and Cable TV household estimates for each county in which the station registers viewing of more than 5% as per the Nielsen Survey Methods.

**WIAT**  
**Ch. 30**

**Network Service:** CBS.

**Licensee:** NVT Birmingham Licensee LLC, Attn: Legal, 2101 Cedar Springs Rd, Ste 700, Dallas, TX 75201.

**Studio:** 2075 Golden Crest Dr, Birmingham, AL 35209.

**Mailing Address:** 2075 Golden Crest Dr, Birmingham, AL 35209.

**Phone:** 205-322-4200. **Fax:** 205-320-2722.

**Web Site:** <http://www.cbs42.com>

**Technical Facilities:** Channel No. 30 (566-572 MHz). Authorized power: 1000-kw max. visual, aural. Antenna: 1398-ft above av. terrain, 1071-ft. above ground, 1818-ft. above sea level.

Latitude	33°	29'	04"
Longitude	86°	48'	25"

**Note:** Latitude and longitude coordinates shown are based on the North American Datum of 1927 (NAD 27) as currently required by the Mass Media Bureau of the FCC.

**Ownership:** NVT License Holdings LLC (Group Owner).

**Began Operation:** November 20, 2002. High Definition. Began analog operations: October 17, 1965. Ceased analog operations: June 12, 2009. Sale to Park Communications by Southern Broadcasting Co., William Dubois, et al., approved by FCC June 1973. Sale to Park Acquisition Inc. approved March 27, 1995. Sale to Media General Inc. by Park Acquisition Inc. approved by FCC November 22, 1996. Sale to New Vision Television LLC by Media General Inc. approved by FCC October 6, 2006. Involuntary assignment of license to Debtor in Possession status approved by FCC July 24, 2009. Voluntary assignment of license from Debtor in Possession status to restructured New Vision Television LLC, now NVT License Holdings LLC, approved by FCC September 28, 2009. Transfer of control by NVT Birmingham Licensee LLC from HBK NV LLC to C. Thomas McMillen approved by FCC March 12, 2010.

**Represented (legal):** Wiley Rein LLP.

**Personnel:**

**Bill Ballard**, Vice President & General Manager.

**Kathy Pozgar**, General Sales Manager.

**Gregg Butler**, Production Manager.

**Frank Russell**, Regional Sales Manager.

**Bill Payer**, News Director.

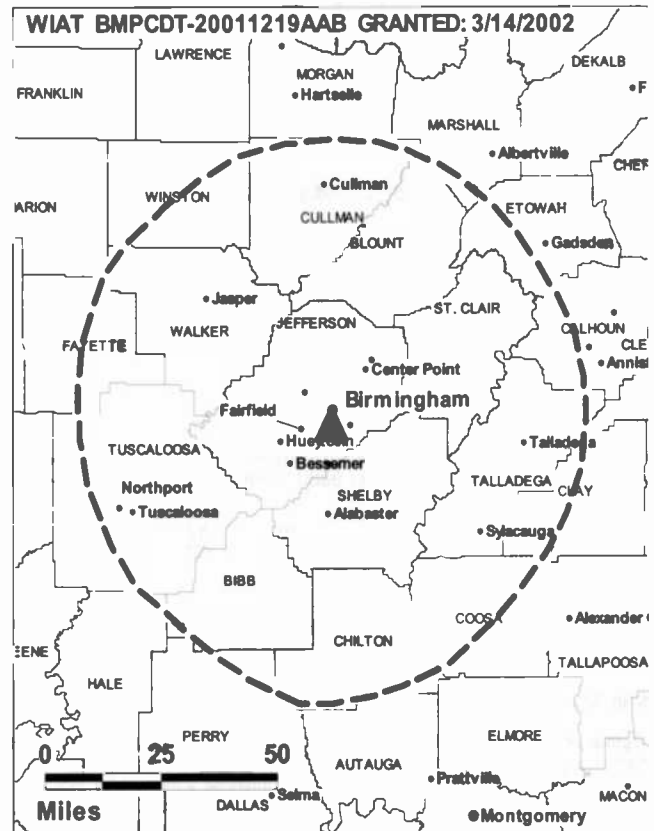
**Scott Sarkisian**, Chief Engineer.

**Gus Mithoff**, Regional Controller.

**Dawn Walker**, Program Coordinator.

**Alex Morrow**, Marketing & Promotion Director.

**Renaë O'Neil**, Traffic Manager.



© 2012 Warren Communications News

**City of License:** Birmingham.

**Station DMA:** Birmingham (Anniston & Tuscaloosa), AL. Rank: 39.

Circulation © 2011 Nielsen. Coverage based on Nielsen study.

GrandTotal	Cable TV Households	Non-cable TV Households	Total TV Households
Estimated Station Totals *	360,670	377,580	738,250
Average Weekly Circulation (2011)	192,566	187,653	380,219
Average Daily Circulation (2011)			158,767
Station DMA Total	Cable TV Households	Non-cable TV Households	Total TV Households
Estimated Station Totals *	359,700	355,910	715,610
Average Weekly Circulation (2011)	192,211	185,771	377,982
Average Daily Circulation (2011)			158,216
Other DMA Total	Cable TV Households	Non-cable TV Households	Total TV Households
Estimated Station Totals *	970	21,670	22,640
Average Weekly Circulation (2011)	355	1,882	2,237
Average Daily Circulation (2011)			551

\*Estimated station totals are sums of the Nielsen TV and Cable TV household estimates for each county in which the station registers viewing of more than 5% as per the Nielsen Survey Methods.

**WVTM-TV**  
**Ch. 13**

**Network Service:** NBC.

**Licensee:** Media General Communications Holdings LLC, 333 E Franklin St, Richmond, VA 23219.

**Studio:** 1732 Valley View Dr, Birmingham, AL 35209.

**Mailing Address:** 1732 Valley View Dr, Birmingham, AL 35209.

**Phone:** 205-933-1313; 205-558-7300. **Fax:** 205-933-1954.

**E-mail:** dbowers@wvtm.com

**Web Site:** http://www.nbc13.com

**Technical Facilities:** Channel No. 13 (210-216 MHz). Authorized power: 20-kw visual, aural. Antenna: 1322-ft above av. terrain, 988-ft. above ground, 1962-ft. above sea level.

Latitude 33° 29' 26"  
Longitude 86° 47' 48"

**Note:** Latitude and longitude coordinates shown are based on the North American Datum of 1927 (NAD 27) as currently required by the Mass Media Bureau of the FCC.

**Ownership:** Media General Inc. (Group Owner).

**Began Operation:** August 23, 2002. Station broadcasting digitally on its analog channel allotment. Began analog operations: May 29, 1949. Ceased analog operations: June 12, 2009. Sale to present owner by NBC Universal approved by FCC June 23, 2006. Sale to NBC Inc. by WVTM License Inc. (New World Communications) approved by FCC July 26, 1996. Transfer of control by WVTM Argyle Television Inc. from shareholders of Argyle Television Holding Inc. to NWC Acquisition Corp. (New World Communications) approved by FCC March 31, 1995. Sale to WVTM Argyle Television Inc. by WVTM Inc. (Times-Mirror Co.) approved by FCC May 14, 1993. Sale to Times-Mirror Co. by Advance Publications (Newhouse family) approved by FCC March 27, 1980. Sale to Advance Publications by The Birmingham News Co. approved by FCC 1956. Sale to The Birmingham News Co. by The Voice of Alabama Inc. approved by FCC 1953.

**Represented (legal):** Dow Lohnes PLLC.

**Personnel:**

Gene Kirkconnell, President & General Manager.

Tim Gardner, Vice President, News.

Chuck Blackwood, Operations Manager.

Ronda Garvin, General Sales Manager.

Eve Stater, Local Sales Manager.

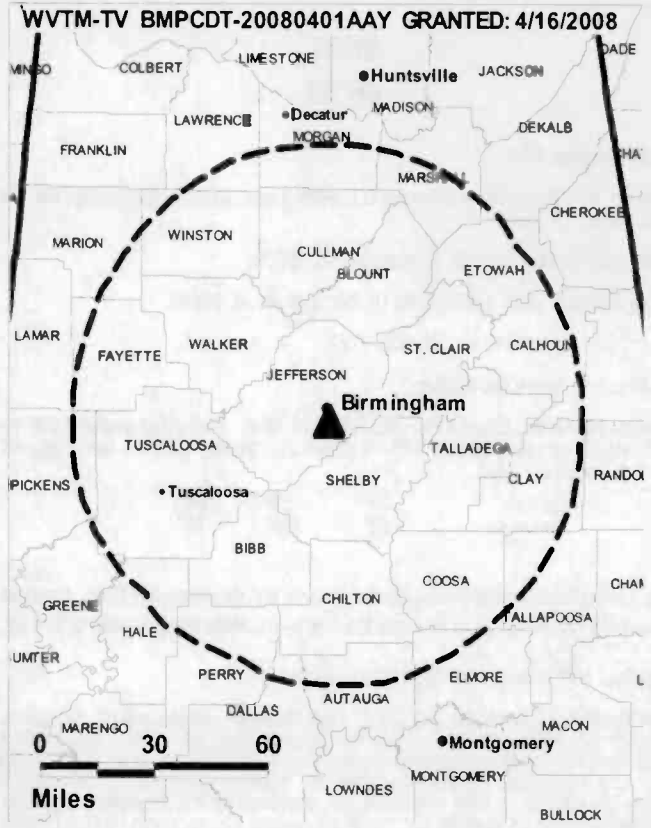
Nadra Scott, Local Sales Manager.

Minea Baker, National Sales Manager.

Debra Bowers, Business Manager.

Susan Ellenburg, Human Resources Director.

Domini Jones, Inventory Control Supervisor.



© 2012 Warren Communications News

**City of License:** Birmingham.

**Station DMA:** Birmingham (Anniston & Tuscaloosa), AL. Rank: 39.

Circulation © 2011 Nielsen. Coverage based on Nielsen study.

GrandTotal	Cable	Non-cable	Total
	TV Households	TV Households	TV Households
Estimated Station Totals *	392,810	359,010	751,820
Average Weekly Circulation (2011)	182,741	169,830	352,571
Average Daily Circulation (2011)			149,540
Station DMA Total	Cable	Non-cable	Total
	TV Households	TV Households	TV Households
Estimated Station Totals *	359,700	355,910	715,610
Average Weekly Circulation (2011)	179,490	169,393	348,883
Average Daily Circulation (2011)			148,851
Other DMA Total	Cable	Non-cable	Total
	TV Households	TV Households	TV Households
Estimated Station Totals *	33,110	3,100	36,210
Average Weekly Circulation (2011)	3,251	437	3,688
Average Daily Circulation (2011)			689

\*Estimated station totals are sums of the Nielsen TV and Cable TV household estimates for each county in which the station registers viewing of more than 5% as per the Nielsen Survey Methods.

**WDHN**  
**Ch. 21**

Network Service: ABC.

Licensee: Nexstar Broadcasting Inc., 5215 N O'Connor Blvd, Ste 1400, Irving, TX 75039.

Studio: 5274 State Hwy. 52 E, Webb, AL 36376.

Mailing Address: PO Box 6237, Dothan, AL 36302.

Phone: 334-793-1818. Fax: 334-793-2623.

E-mail: jhinson@wdhn.com

Web Site: http://www.wdhn.com

Technical Facilities: Channel No. 21 (512-518 MHz). Authorized power: 1000-kw max. visual, aural. Antenna: 625-ft above av. terrain, 640-ft. above ground, 893-ft. above sea level.

Latitude 31° 14' 25"  
Longitude 85° 18' 43"

Transmitter: 5274 E. State Hwy. 52.

Note: Latitude and longitude coordinates shown are based on the North American Datum of 1927 (NAD 27) as currently required by the Mass Media Bureau of the FCC.

Ownership: Nexstar Broadcasting Group Inc. (Group Owner).

Began Operation: September 18, 2002. Began analog operations: August 7, 1970. Ceased analog operations: June 12, 2009. Sale to present owner by Morris Network Inc. approved by FCC March 3, 2003. Sale to Morris Network Inc. by Hi Ho Television approved by FCC July 18, 1986. Sale to Hi Ho Television by Betts Slingluff Jr., et al., approved by FCC June 26, 1979.

Represented (legal): Drinker Biddle.

Represented (sales): Katz Media Group.

**Personnel:**

Janie Hinson, Vice President & General Manager.

Jerry Finn, Operations Manager.

Lewis Fryer, General Sales Manager.

Ken Curtis, News Director.

Neal Riddle, Chief Engineer.

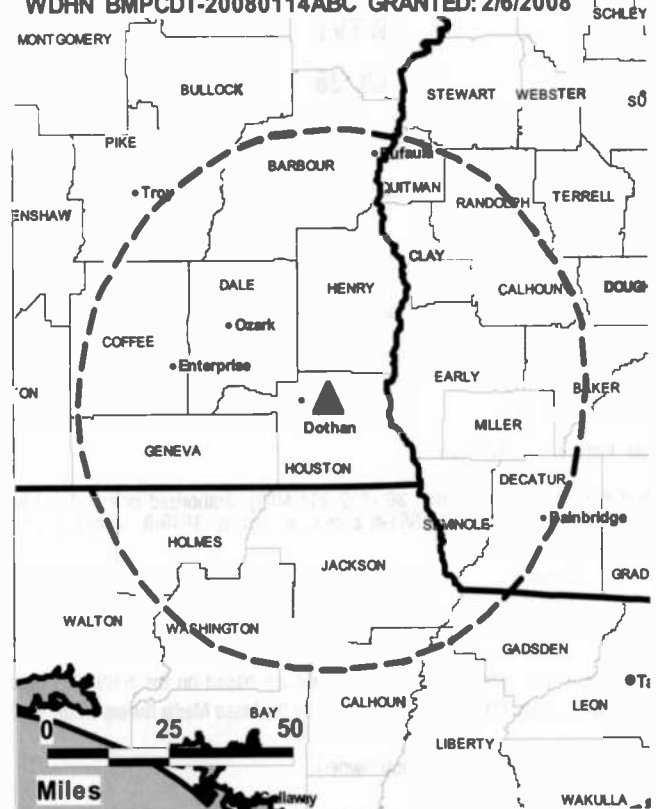
David Williams, Business Manager.

Diane Hudspeth, Program Coordinator & Traffic Manager.

Kim Allen, Promotions Director.

City of License: Dothan. Station DMA: Dothan, AL. Rank: 169.

WDHN BMPCDT-20080114ABC GRANTED: 2/6/2008



© 2012 Warren Communications News

Circulation © 2011 Nielsen. Coverage based on Nielsen study.

GrandTotal	Cable TV Households	Non-cable TV Households	Total TV Households
Estimated Station Totals *	67,640	64,560	132,200
Average Weekly Circulation (2011)	30,144	20,864	51,008
Average Daily Circulation (2011)			19,739
Station DMA Total	Cable TV Households	Non-cable TV Households	Total TV Households
Estimated Station Totals *	58,950	43,780	102,730
Average Weekly Circulation (2011)	29,597	18,843	48,440
Average Daily Circulation (2011)			19,119
Other DMA Total	Cable TV Households	Non-cable TV Households	Total TV Households
Estimated Station Totals *	8,690	20,780	29,470
Average Weekly Circulation (2011)	547	2,021	2,568
Average Daily Circulation (2011)			620

\*Estimated station totals are sums of the Nielsen TV and Cable TV household estimates for each county in which the station registers viewing of more than 5% as per the Nielsen Survey Methods.

**WTVY**

**Ch. 36**

**Network Service:** MNT, CW, CBS.

**Licensee:** Gray Television Licensee LLC, 1750 K St NW, Ste 1200, Washington, DC 20006.

**Studio:** 285 N Foster Rd, Dothan, AL 36303.

**Mailing Address:** PO Box 1089, Dothan, AL 36302.

**Phone:** 334-792-3195. **Fax:** 334-793-3947.

**E-mail:** tom@wtv.com

**Web Site:** http://www.wtv.com

**Technical Facilities:** Channel No. 36 (602-608 MHz). Authorized power: 1000-kw max. visual, aural. Antenna: 1851-ft above av. terrain, 1849-ft. above ground, 1984-ft. above sea level.

Latitude 30° 55' 11"  
Longitude 85° 44' 30"

**Note:** Latitude and longitude coordinates shown are based on the North American Datum of 1927 (NAD 27) as currently required by the Mass Media Bureau of the FCC.

**Ownership:** Gray Television Inc. (Group Owner).

**Began Operation:** April 25, 2003. Began analog operations: February 12, 1955. Ceased analog operations: June 12, 2009. Sale to present owner by Benedek Broadcasting Co. LLC approved by FCC August 29, 2002. Sale to Benedek Broadcasting Co. LLC by Dothan Holdings Inc. approved by FCC 1995. Sale to Dothan Holdings by WTVY Inc. (Charles Woods) approved by FCC March 16, 1993.

**Represented (sales):** Continental Television Sales.

**Represented (legal):** Wiley Rein LLP.

**Personnel:**

**Roger Burchett**, General Manager.

**Millicent Smith**, National Sales Manager.

**Huey Lee**, Production Supervisor.

**Katie McManus-Faye**, News Director.

**Brenda Stefin**, Creative Services Director.

**Tom Johnson**, Chief Engineer.

**City of License:** Dothan. **Station DMA:** Dothan, AL. **Rank:** 169.



© 2012 Warren Communications News

Circulation © 2011 Nielsen. Coverage based on Nielsen study.

GrandTotal	Cable TV Households	Non-cable TV Households	Total TV Households
Estimated Station Totals *	235,840	131,790	367,630
Average Weekly Circulation (2011)	111,813	53,510	165,323
Average Daily Circulation (2011)			83,653
Station DMA Total	Cable TV Households	Non-cable TV Households	Total TV Households
Estimated Station Totals *	59,780	50,300	110,080
Average Weekly Circulation (2011)	45,304	33,856	79,160
Average Daily Circulation (2011)			48,477
Other DMA Total	Cable TV Households	Non-cable TV Households	Total TV Households
Estimated Station Totals *	176,060	81,490	257,550
Average Weekly Circulation (2011)	66,509	19,654	86,163
Average Daily Circulation (2011)			35,176

\*Estimated station totals are sums of the Nielsen TV and Cable TV household estimates for each county in which the station registers viewing of more than 5% as per the Nielsen Survey Methods.



**WHDF**  
**Ch. 14**

**Network Service:** CW.

**Licensee:** Huntsville TV LLC, PO Box 1800, c/o Brooks, Pierce et al., Raleigh, NC 27602.

**Studio:** 840 Cypress Mill Rd, Florence, AL 35630.

**Mailing Address:** 200 Andrew Jackson Way, Huntsville, AL 35801.

**Phone:** 256-536-1550. **Fax:** 256-536-8286.

**Web Site:** <http://www.thevalleyscw.tv>

**Technical Facilities:** Channel No. 14 (470-476 MHz). Authorized power: 1000-kw max. visual, aural. Antenna: 1414-ft above av. terrain, 1316-ft. above ground, 2155-ft. above sea level.

Latitude 35° 00' 09"  
Longitude 87° 08' 09"

**Note:** Latitude and longitude coordinates shown are based on the North American Datum of 1927 (NAD 27) as currently required by the Mass Media Bureau of the FCC.

**Ownership:** James A. Stern; James L. Lockwood Jr.

**Began Operation:** February 6, 2007. Began analog operations: October 28, 1957. Ceased analog operations: June 12, 2009. Sale to present owners by Florence Television LLC, Debtor-in-Possession approved by FCC May 11, 2004. Sale to Florence Television LLC from Muscle Shoals Inc. approved by FCC October 25, 1996. Bankruptcy Court approved reorganization of Florence TV LLC as Valley Television LLC 1999.

**Represented (legal):** Brooks, Pierce, McLendon, Humphrey & Leonard LLP.

**Represented (sales):** Blair Television.

**Personnel:**

Louann Thomson, Chief Executive Officer & General Manager.

Brian Capaldo, Station Manager.

Brian Rogers, General Sales Manager.

Tim Rovere, Chief Engineer.

Tiffany Humphrey, Business & Traffic Manager.

**City of License:** Florence. **Station DMA:** Huntsville-Decatur (Florence), AL. **Rank:** 80.



FULLY SEARCHABLE • CONTINUOUSLY UPDATED • DISCOUNT RATES FOR PRINT PURCHASERS

For more information call 800-771-9202 or visit [www.warren-news.com](http://www.warren-news.com)



© 2012 Warren Communications News

Circulation © 2011 Nielsen. Coverage based on Nielsen study.

GrandTotal	Cable TV Households	Non-cable TV Households	Total TV Households
Estimated Station Totals *	226,800	192,610	419,410
Average Weekly Circulation (2011)	41,140	36,533	77,673
Average Daily Circulation (2011)			24,079
Station DMA Total	Cable TV Households	Non-cable TV Households	Total TV Households
Estimated Station Totals *	226,800	172,640	399,440
Average Weekly Circulation (2011)	41,140	33,707	74,847
Average Daily Circulation (2011)			23,172
Other DMA Total	Cable TV Households	Non-cable TV Households	Total TV Households
Estimated Station Totals *	0	19,970	19,970
Average Weekly Circulation (2011)	0	2,826	2,826
Average Daily Circulation (2011)		907	907

\*Estimated station totals are sums of the Nielsen TV and Cable TV household estimates for each county in which the station registers viewing of more than 5% as per the Nielsen Survey Methods.

**WPXH-TV**  
**Ch. 45**

**Network Service:** ION.

**Licensee:** ION Media License Co. LLC, 601 Clearwater Park Rd, West Palm Beach, FL 33401-6233.

**Studio:** 2085 Golden Crest Dr, Birmingham, AL 35209.

**Mailing Address:** 2085 Golden Crest Dr, Birmingham, AL 35209.

**Phone:** 205-870-4404. **Fax:** 205-870-0544.

**E-mail:** josephkoker@ionmedia.com

**Web Site:** http://www.iontelevision.com

**Technical Facilities:** Channel No. 45 (656-662 MHz). Authorized power: 225-kw max. visual, aural. Antenna: 1063-ft above av. terrain, 968-ft. above ground, 1972-ft. above sea level.

Latitude	33°	53'	27"
Longitude	86°	28'	13"

**Transmitter:** Approx 1-mi. at a bearing of 140 degrees from the intersection of CH 1 & Boat Land Rd.

**Note:** Latitude and longitude coordinates shown are based on the North American Datum of 1927 (NAD 27) as currently required by the Mass Media Bureau of the FCC.

**Ownership:** ION Media Networks Inc. (Group Owner).

**Began Operation:** May 1, 2002. Standard Definition. Began analog operations: April 25, 1986. Ceased analog operations: June 12, 2009. Sale to Urban Television LLC pending. Transfer of control by ION Media Networks Inc. from ION Media Networks Liquidating Trust to Media Holdco LP approved by FCC December 17, 2009. Involuntary assignment from debtor in possession status approved by FCC September 28, 2009. Involuntary assignment to debtor in possession status approved by FCC June 5, 2009. Transfer of control by ION Media Networks Inc. from Paxson Management Corp. & Lowell W. Paxson to CIG Media LLC approved by FCC December 31, 2007. Paxson Communications Corp. became ION Media Networks Inc. on June 26, 2006. Sale to Paxson Communications Corp. by WNAL-TV Inc. approved by FCC April 25, 1997. Sale to WNAL-TV Inc. by Anthony J. Fant & Kyla Beth Fant approved by FCC March 6, 1986.

**Represented (legal):** Dow Lohnes PLLC.

**Personnel:**

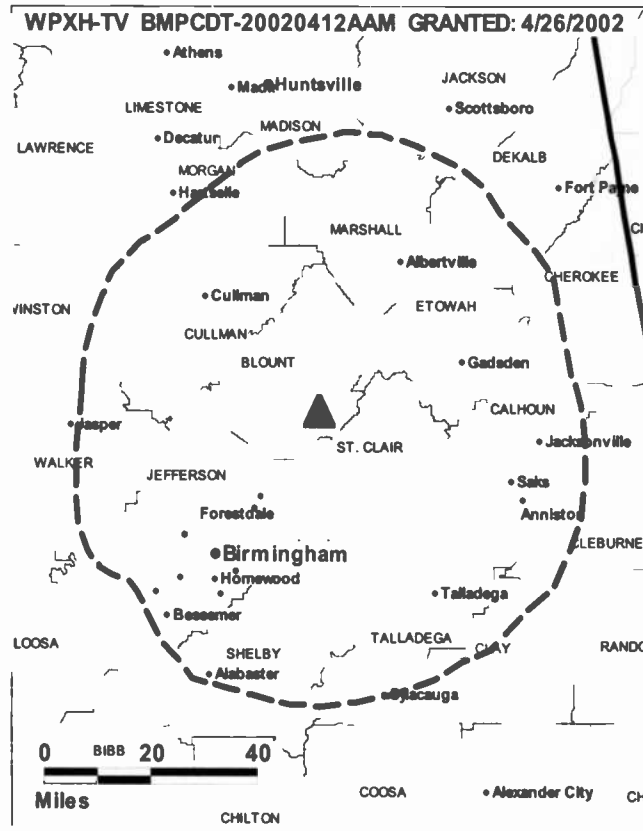
Debra Perry, Station Operations Manager.

Carl Pack, Chief Engineer.

Angela Head, Traffic Manager.

**City of License:** Gadsden. **Station DMA:** Birmingham (Anniston & Tuscaloosa), AL.

**Rank:** 39.



© 2012 Warren Communications News

Circulation © 2011 Nielsen. Coverage based on Nielsen study.

GrandTotal	Cable TV Households	Non-cable TV Households	Total TV Households
Estimated Station Totals *	367,340	252,350	619,690
Average Weekly Circulation (2011)	43,965	23,325	67,290
Average Daily Circulation (2011)			18,588
Station DMA Total	Cable TV Households	Non-cable TV Households	Total TV Households
Estimated Station Totals *	346,910	236,320	583,230
Average Weekly Circulation (2011)	42,045	22,491	64,536
Average Daily Circulation (2011)			17,859
Other DMA Total	Cable TV Households	Non-cable TV Households	Total TV Households
Estimated Station Totals *	20,430	16,030	36,460
Average Weekly Circulation (2011)	1,920	834	2,754
Average Daily Circulation (2011)			729

\*Estimated station totals are sums of the Nielsen TV and Cable TV household estimates for each county in which the station registers viewing of more than 5% as per the Nielsen Survey Methods.

**WTJP-TV**  
**Ch. 26**

**Network Service:** TBN.

**Licensee:** Trinity Broadcasting Network Inc., 2442 Michelle Dr, Tustin, CA 92780.

**Studio:** 313 Rosedale Ave., Gadsden, AL 35901.

**Mailing Address:** 313 Rosedale Ave, Gadsden, AL 35901.

**Phone:** 256-546-8860. **Fax:** 256-543-8623.

**E-mail:** ghodges@tbn.org

**Web Site:** http://www.tbn.org

**Technical Facilities:** Channel No. 26 (542-548 MHz). Authorized power: 1000-kw max. visual, aural. Antenna: 1079-ft above av. terrain, 702-ft. above ground, 2018-ft. above sea level.

Latitude 33° 48' 53"  
Longitude 86° 26' 55"

**Note:** Latitude and longitude coordinates shown are based on the North American Datum of 1927 (NAD 27) as currently required by the Mass Media Bureau of the FCC.

**Ownership:** Trinity Broadcasting Network Inc. (Group Owner).

**Began Operation:** July 28, 2005. Began analog operations: July 22, 1986. Ceased analog operations: June 12, 2009. Sale to present owner by All American TV Inc. dba All American Network approved by FCC May 8, 2000. Sale to All American TV Inc. by Tri-State Christian TV approved by FCC November 26, 1985. Sale to Tri-State Christian TV by Community Broadcasting System approved by FCC November 20, 1985. Initial sale to Tri-State Christian TV by Community Broadcasting System dismissed by FCC January 28, 1985. Sale to Community Broadcasting System by Sterling Associates Ltd. approved by the FCC March 29, 1984.

**Represented (legal):** Colby M. May.

**Personnel:**

**Gary Hodges,** General Manager.

**Curtiss Kemp,** Chief Engineer.

**Andrew Willmore,** Production Director.

**Jo Ann Hodges,** Traffic & Office Manager.

**Kathy Putman,** Public Affairs Director.

**City of License:** Gadsden. **Station DMA:** Birmingham (Anniston & Tuscaloosa), AL.

**Rank:** 39.

WTJP-TV BPCDT-20080616AEF GRANTED: 8/4/2008



© 2012 Warren Communications News

Circulation © 2011 Nielsen. Coverage based on Nielsen study.

GrandTotal	Cable TV Households	Non-cable TV Households	Total TV Households
Estimated Station Totals *	229,140	19,790	248,930
Average Weekly Circulation (2011)	17,664	1,049	18,713
Average Daily Circulation (2011)			4,102

Station DMA Total	Cable TV Households	Non-cable TV Households	Total TV Households
Estimated Station Totals *	229,140	19,790	248,930
Average Weekly Circulation (2011)	17,664	1,049	18,713
Average Daily Circulation (2011)			4,102

\*Estimated station totals are sums of the Nielsen TV and Cable TV household estimates for each county in which the station registers viewing of more than 5% as per the Nielsen Survey Methods.

**WFNA**  
(formerly WBPG)  
**Ch. 25**

**Network Service:** CW.

**Licensee:** LIN of Alabama LLC, One W Exchange St, Ste 5A, Providence, RI 02903-1058.

**Studio:** 1501 Satchel Paige Dr, Mobile, AL 36606.

**Mailing Address:** 1501 Satchel Paige Dr, Mobile, AL 36606.

**Phone:** 251-434-1010. **Fax:** 251-434-1110.

**E-mail:** bcashen@fox10tv.com

**Web Site:** <http://www.thegulfcoastcw.com>

**Technical Facilities:** Channel No. 25 (536-542 MHz). Authorized power: 1000-kw max. visual, aural. Antenna: 1158-ft above av. terrain, 1065-ft. above ground, 1265-ft. above sea level.

Latitude 30° 41' 16"  
Longitude 87° 47' 54"

**Note:** Latitude and longitude coordinates shown are based on the North American Datum of 1927 (NAD 27) as currently required by the Mass Media Bureau of the FCC.

**Ownership:** LIN TV Corp.

**Began Operation:** February 17, 2009. Began analog operations: September 2, 2001. Ceased analog operations: February 17, 2009. Sale to Emmis Communications Corp. by Pegasus Communications Corp. approved by FCC January 23, 2003. Initial sale to LIN of Alabama LLC was approved by FCC November 29, 2005 but then rescinded. Application was amended and resubmitted January 23, 2006. Sale to present owner by Emmis Communications Corp. approved by FCC June 29, 2006.

**Personnel:**

**Matt Pumo**, Vice President & General Manager.

**Roland Fields**, Chief Engineer.

**Michael Strickler**, General Sales Manager.

**Larry Pate**, Program Manager.

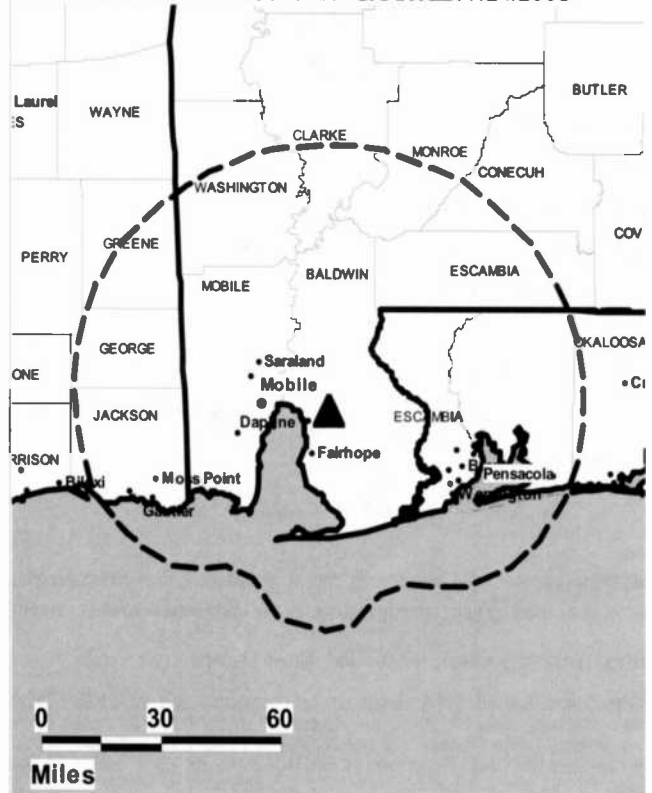
**Bob Cashen**, News Director.



Get the industry standard FREE —

For a no-obligation trial call 800-771-9202 or visit [www.warren-news.com](http://www.warren-news.com)

WFNA B MPCDT-20080619AIV GRANTED: 7/24/2008



© 2012 Warren Communications News

**Devin Walker**, New Media Director.

**Kyle Claude**, Promotions Manager.

**City of License:** Gulf Shores.

**Station DMA:** Mobile, AL-Pensacola (Fort Walton Beach), FL. Rank: 60.

Circulation © 2011 Nielsen. Coverage based on Nielsen study.

GrandTotal	Cable TV Households	Non-cable TV Households	Total TV Households
Estimated Station Totals *	272,880	237,410	510,290
Average Weekly Circulation (2011)	40,318	29,947	70,265
Average Daily Circulation (2011)			17,219

Station DMA Total	Cable TV Households	Non-cable TV Households	Total TV Households
Estimated Station Totals *	272,880	237,410	510,290
Average Weekly Circulation (2011)	40,318	29,947	70,265
Average Daily Circulation (2011)			17,219

\*Estimated station totals are sums of the Nielsen TV and Cable TV household estimates for each county in which the station registers viewing of more than 5% as per the Nielsen Survey Methods.

**WTTO**

**Ch. 28**

**(Operates satellite WDBB, Bessemer)**

**Network Service:** CW.

**Licensee:** WTTO Licensee LLC, 10706 Beaver Dam Rd, Cockeysville, MD 21030.

**Studios:** 2021 Golden Crest Dr, Birmingham, AL 35209; 651 Beacon Pkwy W, Ste 105, Birmingham, AL 35209.

**Mailing Address:** 651 Beacon Pkwy W, Ste 105, Birmingham, AL 35209.

**Phone:** 205-943-2168. **Fax:** 205-290-2114.

**E-mail:** jclowe@wtto.sbgnet.com

**Web Site:** http://www.wtto21.com

**Technical Facilities:** Channel No. 28 (554-560 MHz). Authorized power: 765-kw max. visual, aural. Antenna: 1402-ft above av. terrain, 1075-ft. above ground, 2022-ft. above sea level.

Latitude	33°	29'	04"
Longitude	86°	48'	25"

**Note:** Latitude and longitude coordinates shown are based on the North American Datum of 1927 (NAD 27) as currently required by the Mass Media Bureau of the FCC.

**Ownership:** Sinclair Broadcast Group Inc. (Group Owner).

**Began Operation:** April 4, 2006. Began analog operations: April 21, 1982. Ceased analog operations: February 17, 2009. Sale to present owner by ABRY Communications approved by FCC May 20, 1994. Sale to ABRY Communications by HR Broadcasting Corp. approved by FCC October 19, 1990. Sale to HR Broadcasting by Chapman Radio and Television Corp. approved by FCC July 14, 1986. Transfer of control by Chapman Radio and Television Corp. from William A. & George K. Chapman (50.2% to 0) to Byron Lasky (49.8% to 100%) approved by FCC July 8, 1983. Assignment to Chapman Radio and Television Corp. approved by FCC March 13, 1980.

**Represented (sales):** Katz Media Group.

**Personnel:**

J. C. Lowe, General Manager.

Theresa Holloway, Sales Director.

Justin Hoekstra, National Sales Manager.

John Batson, Regional Engineer.

Tim Costly, Chief Engineer.

Chris Hummel, Business Manager.

Lucrecia Rubio, Program Director.

Peggy Carpenter, Promotion & Production Manager.

Eddie Applegate, Traffic Manager.

**City of License:** Homewood.

**Station DMA:** Birmingham (Anniston & Tuscaloosa), AL. Rank: 39.

WTTO BMPCDT-20041104AMB GRANTED: 12/6/2004



© 2012 Warren Communications News

Circulation © 2011 Nielsen. Coverage based on Nielsen study.

GrandTotal	Cable TV Households	Non-cable TV Households	Total TV Households
Estimated Station Totals *	362,630	364,360	726,990
Average Weekly Circulation (2011)	108,953	108,375	217,328
Average Daily Circulation (2011)			78,575
Station DMA Total	Cable TV Households	Non-cable TV Households	Total TV Households
Estimated Station Totals *	357,210	355,910	713,120
Average Weekly Circulation (2011)	108,527	107,919	216,446
Average Daily Circulation (2011)			78,477
Other DMA Total	Cable TV Households	Non-cable TV Households	Total TV Households
Estimated Station Totals *	5,420	8,450	13,870
Average Weekly Circulation (2011)	426	456	882
Average Daily Circulation (2011)			98

\*Estimated station totals are sums of the Nielsen TV and Cable TV household estimates for each county in which the station registers viewing of more than 5% as per the Nielsen Survey Methods.

**WAAY-TV**  
**Ch. 32**

**Network Service:** ABC.

**Licensee:** WAAY-TV LLC License, 1477 10th St, Sarasota, FL 34236-4048.

**Studio:** 1000 Monte Sano Blvd, Huntsville, AL 35801.

**Mailing Address:** 1000 Monte Sano Blvd, Huntsville, AL 35801.

**Phone:** 256-533-3131; 256-534-0482. **Fax:** 256-533-6616.

**E-mail:** newsteam@waaytv.com

**Web Site:** http://www.waaytv.com

**Technical Facilities:** Channel No. 32 (578-584 MHz). Authorized power: 468-kw max. visual, aural. Antenna: 1764-ft above av. terrain, 969-ft. above ground, 2522-ft. above sea level.

Latitude 34° 44' 12"  
Longitude 86° 31' 59"

**Note:** Latitude and longitude coordinates shown are based on the North American Datum of 1927 (NAD 27) as currently required by the Mass Media Bureau of the FCC.

**Ownership:** Southern Broadcast Corp. of Sarasota (Group Owner).

**Began Operation:** July 1, 2005. Began analog operations: August 1, 1959. Sale to Smith Broadcasting Inc. by P. T. Gunn, James R. Cleary & Associates approved by FCC November 13, 1963. Sale to Grapevine Communications Inc. from Smith Broadcasting Inc. approved by FCC July 19, 1999. Merger with GOCOM Communications LLC approved by FCC November 1, 1999. GOCOM Holdings LLC later renamed Piedmont Television Holdings LLC. Sale to present owner by Piedmont Television Holdings LLC approved by FCC November 15, 2006. Ceased analog operations: February 17, 2009.

**Represented (legal):** Leibowitz & Associates PA.

**Represented (sales):** Katz Media Group.

**Personnel:**

Ray Depa, General Manager.

Chris Kidd, General & Local Sales Manager.

Willy Walker, News Director.

Don Roden, Chief Engineer.

Kim Greene, Business Manager.

David Keller, Program Director.

Tracy Slayton, Creative Services Director.

Robin Dorning, Traffic Manager.

**City of License:** Huntsville. **Station DMA:** Huntsville-Decatur (Florence), AL.

**Rank:** 80.

WAAY-TV BMPCDT-20040730ARJ GRANTED: 8/16/2004



© 2012 Warren Communications News

Circulation © 2011 Nielsen. Coverage based on Nielsen study.

GrandTotal	Cable TV Households	Non-cable TV Households	Total TV Households
Estimated Station Totals *	277,310	235,730	513,040
Average Weekly Circulation (2011)	134,607	110,576	245,183
Average Daily Circulation (2011)			103,257
Station DMA Total	Cable TV Households	Non-cable TV Households	Total TV Households
Estimated Station Totals *	226,800	172,640	399,440
Average Weekly Circulation (2011)	126,501	104,406	230,907
Average Daily Circulation (2011)			97,612
Other DMA Total	Cable TV Households	Non-cable TV Households	Total TV Households
Estimated Station Totals *	50,510	63,090	113,600
Average Weekly Circulation (2011)	8,106	6,170	14,276
Average Daily Circulation (2011)			5,645

\*Estimated station totals are sums of the Nielsen TV and Cable TV household estimates for each county in which the station registers viewing of more than 5% as per the Nielsen Survey Methods.

**Alabama — Huntsville**

**WAFF  
Ch. 48**

**Network Service:** NBC.

**Licensee:** WAFF License Subsidiary LLC, 201 Monroe St, RSA Tower, 20th Fl, Montgomery, AL 36104.

**Studio:** 1414 N Memorial Pkwy, Huntsville, AL 35801.

**Mailing Address:** 1414 N Memorial Pkwy, Huntsville, AL 35801.

**Phone:** 256-533-4848; 256-533-6397. **Fax:** 256-533-1337.

**E-mail:** voubre@waff.com

**Web Site:** http://www.waff.com

**Technical Facilities:** Channel No. 48 (674-680 MHz). Authorized power: 356-kw max. visual, aural. Antenna: 1890-ft above av. terrain, 1495-ft. above ground, 2648-ft. above sea level.

Latitude 34° 42' 39"  
Longitude 86° 32' 07"

**Note:** Latitude and longitude coordinates shown are based on the North American Datum of 1927 (NAD 27) as currently required by the Mass Media Bureau of the FCC.

**Multichannel TV Sound:** Stereo only.

**Ownership:** Raycom Media Inc. (Group Owner).

**Began Operation:** October 1, 2002. Station broadcasting digitally on its analog channel allotment. Began analog operations: July 4, 1954. Sale to present owner by AFLAC Inc. approved by FCC March 21, 1997. Sale to AFLAC Inc. by International TV Corp. approved by FCC May 16, 1978. Sale to International TV Corp. by Frank Whisenant, et al., approved by FCC October 24, 1974. Ceased analog operations: June 12, 2009.

**Represented (legal):** Covington & Burling.

**Represented (sales):** HRP: Television Station Representative.

**Personnel:**

Vanessa Oubre, Vice President & General Manager.

J. T. Harriman, Engineering Director.

Susan Craft, Local Sales Manager.

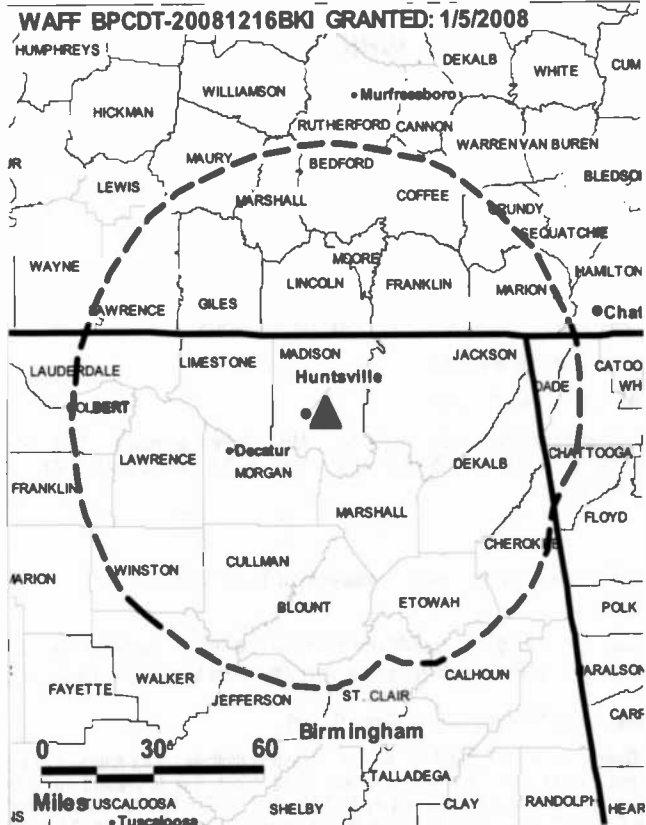
Leigh Michal, Programming Director.

Todd Long, Marketing Director.

Adam Henning, News Director.

**City of License:** Huntsville. **Station DMA:** Huntsville-Decatur (Florence), AL.

**Rank:** 80.



© 2012 Warren Communications News

Circulation © 2011 Nielsen. Coverage based on Nielsen study.

GrandTotal	Cable TV Households	Non-cable TV Households	Total TV Households
Estimated Station Totals *	272,530	232,070	504,600
Average Weekly Circulation (2011)	151,002	119,146	270,148
Average Daily Circulation (2011)			142,728
Station DMA Total	Cable TV Households	Non-cable TV Households	Total TV Households
Estimated Station Totals *	226,800	172,640	399,440
Average Weekly Circulation (2011)	142,258	113,836	256,094
Average Daily Circulation (2011)			136,502
Other DMA Total	Cable TV Households	Non-cable TV Households	Total TV Households
Estimated Station Totals *	45,730	59,430	105,160
Average Weekly Circulation (2011)	8,744	5,310	14,054
Average Daily Circulation (2011)			6,226

\*Estimated station totals are sums of the Nielsen TV and Cable TV household estimates for each county in which the station registers viewing of more than 5% as per the Nielsen Survey Methods.

**WHNT-TV**  
Ch. 19

**Network Service:** CBS.

**Licensee:** Local TV Alabama License LLC, 1717 Dixie Hwy, Ste 650, Fort Wright, KY 41011.

**Studio:** 200 Holmes Ave, Huntsville, AL 35804.

**Mailing Address:** PO Box 19, Huntsville, AL 35804.

**Phone:** 256-533-1919; 800-533-8819. **Fax:** 256-533-4503.

**E-mail:** nonda.sloan@whnt.com

**Web Site:** http://www.whnt.com

**Technical Facilities:** Channel No. 19 (500-506 MHz). Authorized power: 53-kw max. visual, aural. Antenna: 1742-ft above av. terrain, 909-ft. above ground, 2513-ft. above sea level.

Latitude 34° 44' 19"  
Longitude 86° 31' 56"

Holds CP for change to 250-kw max. visual; BPCDT-20110302ABM.

**Note:** Latitude and longitude coordinates shown are based on the North American Datum of 1927 (NAD 27) as currently required by the Mass Media Bureau of the FCC.

**Ownership:** Local TV Holdings LLC (Group Owner).

**Began Operation:** April 9, 2002. Station broadcasting digitally on its analog channel allotment. Began analog operations: November 28, 1963. Sale to present owner by The New York Times Co. approved by FCC March 9, 2007. Sale to The New York Times Co. by Charles Grisham & Tom Percer approved by FCC February 27, 1980. Ceased analog operations: June 12, 2009.

**Represented (sales):** Continental Television Sales.

**Represented (legal):** Dow Lohnes PLLC.

**Personnel:**

Stan Pylant, President & General Manager.

Heather Carlton, Vice President & General Sales Manager.

Nonda Sloan, Vice President & Business Manager.

Nathan McGee, Local Sales Manager.

Denise Vickers, News Director.

Steve King, Chief Engineer.

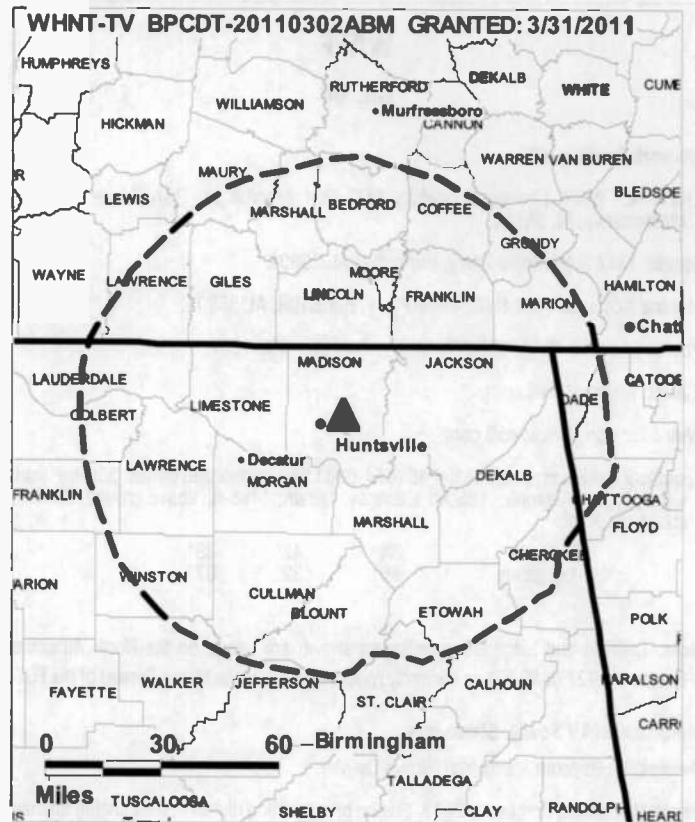
Jean Nance, Program Director.

Judy Cornelius, Creative Services Director.

Terry Robinson, Traffic Manager.

**City of License:** Huntsville. **Station DMA:** Huntsville-Decatur (Florence), AL.

**Rank:** 80.



© 2012 Warren Communications News

Circulation © 2011 Nielsen. Coverage based on Nielsen study.

Grand Total	Cable TV Households	Non-cable TV Households	Total TV Households
Estimated Station Totals *	269,960	253,210	523,170
Average Weekly Circulation (2011)	155,990	131,259	287,249
Average Daily Circulation (2011)			148,537
Station DMA Total	Cable TV Households	Non-cable TV Households	Total TV Households
Estimated Station Totals *	226,800	172,640	399,440
Average Weekly Circulation (2011)	146,796	122,893	269,689
Average Daily Circulation (2011)			138,916
Other DMA Total	Cable TV Households	Non-cable TV Households	Total TV Households
Estimated Station Totals *	43,160	80,570	123,730
Average Weekly Circulation (2011)	9,194	8,366	17,560
Average Daily Circulation (2011)			9,621

\*Estimated station totals are sums of the Nielsen TV and Cable TV household estimates for each county in which the station registers viewing of more than 5% as per the Nielsen Survey Methods.



# Alabama — Huntsville

**WZDX**  
**Ch. 41**

**Network Service:** MNT, FOX.

**Licensee:** Huntsville Television Acquisition Licensing LLC, 915 Middle River Dr, Ste 409, Ft. Lauderdale, FL 33304.

**Studio:** 1309 N Memorial Pkwy, Huntsville, AL 35801.

**Mailing Address:** PO Box 3889, Huntsville, AL 35810.

**Phone:** 256-533-5454. **Fax:** 256-533-5315.

**E-mail:** elizabeth@fox54.com

**Web Site:** <http://www.fox54.com/>

**Technical Facilities:** Channel No. 41 (632-638 MHz). Authorized power: 700-kw max. visual, aural. Antenna: 1699-ft above av. terrain, 906-ft. above ground, 2459-ft. above sea level.

Latitude 34° 44' 12"  
Longitude 86° 31' 59"

**Note:** Latitude and longitude coordinates shown are based on the North American Datum of 1927 (NAD 27) as currently required by the Mass Media Bureau of the FCC.

**Ownership:** Grant Co. Inc. (Group Owner).

**Began Operation:** June 1, 2002. Standard Definition. Began analog operations: April 4, 1985. Ceased analog operations: June 12, 2009. Involuntary pro forma transfer of control by Huntsville Television Acquisition Licensing LLC from Milton R Grant (deceased) to the Estate of Milton Grant (Bessemer Trust Co. of Florida, Personal Representative) approved by FCC August 11, 2011. Transfer of control by Huntsville Television Acquisition Corp. from Randy Stone & Richard S Wagschall to Milton Grant approved by FCC September 21, 1992. Sale to Grant Co. Inc. by Community Service Broadcasting, Debtor in Possession approved by FCC January 4, 1990. Involuntary assignment of license to debtor in possession status approved by FCC August 28, 1987.

**Represented (sales):** Blair Television.

**Represented (legal):** Davis Wright Tremaine LLP.

**Personnel:**

Charlene Brueggeman, General Manager.

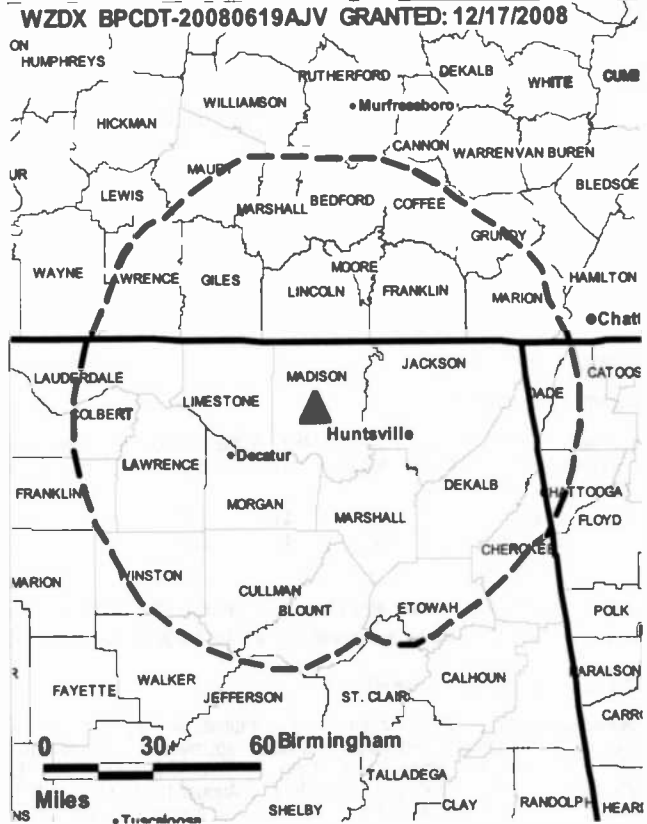
Wes Hall, Chief Engineer.

Jamie Horowitz, General Sales Manager.

Elizabeth Zaideman, Program Manager.

**City of License:** Huntsville. **Station DMA:** Huntsville-Decatur (Florence), AL.

**Rank:** 80.



© 2012 Warren Communications News

Circulation © 2011 Nielsen. Coverage based on Nielsen study.

GrandTotal	Cable TV Households	Non-cable TV Households	Total TV Households
Estimated Station Totals *	229,980	233,080	463,060
Average Weekly Circulation (2011)	110,338	93,903	204,241
Average Daily Circulation (2011)			68,635
Station DMA Total	Cable TV Households	Non-cable TV Households	Total TV Households
Estimated Station Totals *	226,800	172,640	399,440
Average Weekly Circulation (2011)	108,996	88,069	197,065
Average Daily Circulation (2011)			66,909
Other DMA Total	Cable TV Households	Non-cable TV Households	Total TV Households
Estimated Station Totals *	3,180	60,440	63,620
Average Weekly Circulation (2011)	1,342	5,834	7,176
Average Daily Circulation (2011)			1,726

\*Estimated station totals are sums of the Nielsen TV and Cable TV household estimates for each county in which the station registers viewing of more than 5% as per the Nielsen Survey Methods.

**WALA-TV**  
Ch. 9

**Network Service:** FOX.

**Licensee:** LIN of Alabama LLC, One W Exchange St, Ste 5A, Providence, RI 02903-1058.

**Studio:** 1501 Satchel Paige Dr, Mobile, AL 36606.

**Mailing Address:** 1501 Satchel Paige Dr, Mobile, AL 36606.

**Phone:** 251-434-1010. **Fax:** 251-434-1073.

**E-mail:** bcashen@fox10tv.com

**Web Site:** http://www.fox10tv.com

**Technical Facilities:** Channel No. 9 (186-192 MHz). Authorized power: 29-kw visual, aural. Antenna: 1250-ft above av. terrain, 1161-ft. above ground, 1362-ft. above sea level.

Latitude 30° 41' 17"  
Longitude 87° 47' 54"

**Note:** Latitude and longitude coordinates shown are based on the North American Datum of 1927 (NAD 27) as currently required by the Mass Media Bureau of the FCC.

**Ownership:** LIN TV Corp. (Group Owner).

**Began Operation:** October 1, 2000. Began analog operations: January 14, 1953. Sale to present owner by Emmis Communications Corp. approved by FCC November 29, 2005. Sale to Emmis Communications Corp. by Silver King approved by FCC June 23, 1998. Sale to Silver King approved by FCC August 16, 1996. Sale to SF Broadcasting by Burnham Broadcasting approved by FCC August 17, 1995. Sale to Burnham Broadcasting approved April 26, 1989. Sale to Knight-Ridder by Gannett Broadcasting Group following purchase of Evening News Assn. approved by FCC January 13, 1986. Previous sale by Roywood Corp. approved by FCC October 31, 1969. Sale to Roywood by W. O. Pape approved by FCC November 5, 1964. Ceased analog operations: June 12, 2009.

**Represented (legal):** Covington & Burling.

**Represented (sales):** TeleRep Inc.

**Personnel:**

**Matt Pumo, Vice President & General Manager.**

**Roland Fields, Chief Engineer.**

**Michael Strickler, General Sales Manager.**

**Larry Pate, Program Manager.**

**Bob Cashen, News Director.**

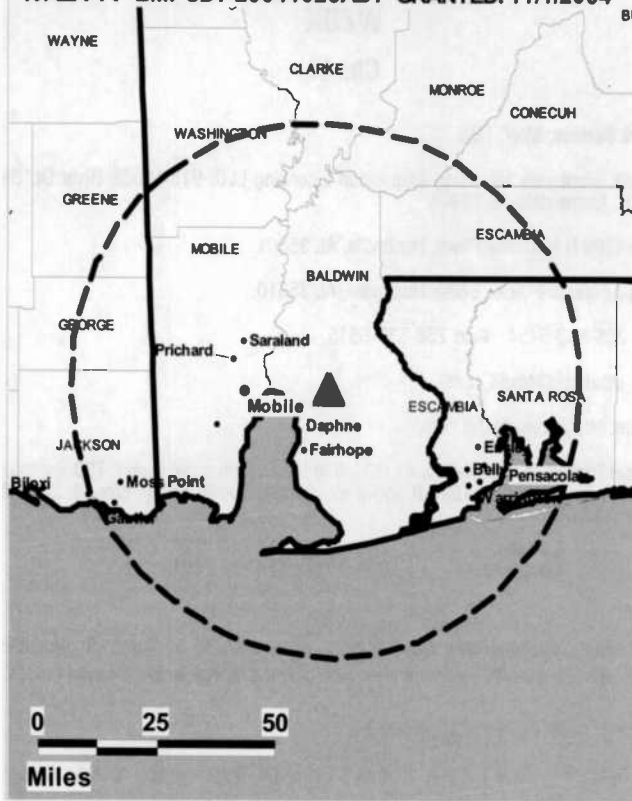
**Devin Walker, New Media Director.**

**Kyle Claude, Promotions Manager.**

**City of License:** Mobile.

**Station DMA:** Mobile, AL-Pensacola (Fort Walton Beach), FL. **Rank:** 60.

WALA-TV BMPCDT-20041026ADT GRANTED: 11/1/2004



© 2012 Warren Communications News

Circulation © 2011 Nielsen. Coverage based on Nielsen study.

GrandTotal	Cable TV Households	Non-cable TV Households	Total TV Households
Estimated Station Totals *	378,510	253,580	632,090
Average Weekly Circulation (2011)	201,074	161,223	362,297
Average Daily Circulation (2011)			163,399
Station DMA Total	Cable TV Households	Non-cable TV Households	Total TV Households
Estimated Station Totals *	277,390	237,410	514,800
Average Weekly Circulation (2011)	180,426	159,768	340,194
Average Daily Circulation (2011)			155,920
Other DMA Total	Cable TV Households	Non-cable TV Households	Total TV Households
Estimated Station Totals *	101,120	16,170	117,290
Average Weekly Circulation (2011)	20,648	1,455	22,103
Average Daily Circulation (2011)			7,479

\*Estimated station totals are sums of the Nielsen TV and Cable TV household estimates for each county in which the station registers viewing of more than 5% as per the Nielsen Survey Methods.

Alabama — Mobile

WDPM-DT

Ch. 23

Network Service: IND.

Grantee: Word of God Fellowship Inc., 3901 Hwy 121 S, Bedford, TX 76021-3009.

Mailing Address: 3901 Hwy 121 S, Bedford, TX 76021-3009.

Phone: 817-571-1229.

E-mail: marcus.lamb@daystar.com

Technical Facilities: Channel No. 23 (524-530 MHz). Authorized power: 390-kw max. visual, aural. Antenna: 1751-ft above av. terrain, 1775-ft. above ground, 1881-ft. above sea level.

Latitude	30°	36'	40"
Longitude	87°	36'	27"

Note: Latitude and longitude coordinates shown are based on the North American Datum of 1927 (NAD 27) as currently required by the Mass Media Bureau of the FCC.

Ownership: Word of God Fellowship Inc.

Began Operation: April 20, 2009. Station went directly to digital broadcast; no analog application. Sale to present owner by Television Capital Corp. of Mobile approved by FCC July 15, 2008.

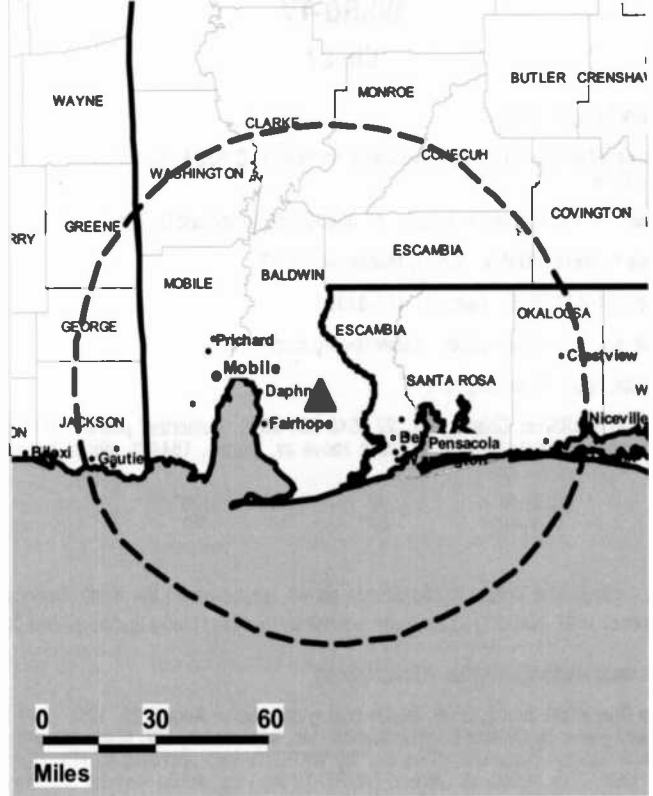
Represented (legal): Koerner & Olender PC.

City of License: Mobile.

Station DMA: Mobile, AL-Pensacola (Fort Walton Beach), FL. Rank: 60.

Nielsen Data: Not available.

WDPM-DT BMPCDT-20081110AAA GRANTED: 12/2/2008



© 2012 Warren Communications News

**WKRG-TV**  
**Ch. 27**

**Network Service:** CBS.

**Licensee:** Media General Communications Holdings LLC, 333 E Franklin St, Richmond, VA 23219.

**Studios:** 1410 N. McKenzie St, Foley, AL 36535; 555 Broadcast Dr, Mobile, AL 36606.

**Mailing Address:** PO Box 160587, Mobile, AL 36616.

**Phone:** 251-479-5555. **Fax:** 251-473-8130.

**E-mail:** scosgrove@wkrg.com; vrainer@wkrg.com

**Web Site:** http://www.wkrg.com

**Technical Facilities:** Channel No. 27 (548-554 MHz). Authorized power: 1000-kw max. visual, aural. Antenna: 1880-ft above av. terrain, 1844-ft. above ground, 2014-ft. above sea level.

Latitude 30° 41' 20"  
Longitude 87° 49' 49"

**Note:** Latitude and longitude coordinates shown are based on the North American Datum of 1927 (NAD 27) as currently required by the Mass Media Bureau of the FCC.

**Ownership:** Media General Inc. (Group Owner).

**Began Operation:** July 1, 2005. Began analog operations: August 29, 1955. Sale to present owner by Spartan Communications Inc. approved by FCC March 22, 2000. Sale to Spartan Communications Inc. by WKRG-TV Inc. approved by FCC March 24, 1998. Sale of 50% to Giddens (WKRG-TV Inc.) by Mobile Register and Press approved by FCC September 28, 1966. Sale to co-equal owners Giddens Television Inc. & Mobile Register & Press, group in which Kenneth R. Giddens had 20% interest, approved by FCC February 20, 1958. Ceased analog operations: June 12, 2009.

**Represented (sales):** MMT Sales Inc.

**Represented (legal):** Dow Lohnes PLLC.

**Personnel:**

**Joe Goleniowski**, Vice President & General Manager.

**Dave Mooney**, Operations Manager.

**Mark Bunting**, General Sales Manager.

**Sue Cosgrove-Janssen**, Local Sales Manager.

**Dan Cates**, News Director.

**Jim Richardson**, Chief Engineer.

**Michael Cunningham**, Business Manager.

**Venetia Rainer**, Program & Human Resources Director.

**Cindy Watkins**, Research Director.

**Robin Delaney**, Creative Services & Production Director.

**Beverly Hartman**, Traffic Manager.



© 2012 Warren Communications News

**City of License:** Mobile.

**Station DMA:** Mobile, AL-Pensacola (Fort Walton Beach), FL. **Rank:** 60.

Circulation © 2011 Nielsen. Coverage based on Nielsen study.

GrandTotal	Cable TV Households	Non-cable TV Households	Total TV Households
Estimated Station Totals *	385,540	259,840	645,380
Average Weekly Circulation (2011)	206,574	160,802	367,376
Average Daily Circulation (2011)			173,731
Station DMA Total	Cable TV Households	Non-cable TV Households	Total TV Households
Estimated Station Totals *	277,390	237,410	514,800
Average Weekly Circulation (2011)	167,789	156,767	324,556
Average Daily Circulation (2011)			157,446
Other DMA Total	Cable TV Households	Non-cable TV Households	Total TV Households
Estimated Station Totals *	108,150	22,430	130,580
Average Weekly Circulation (2011)	38,785	4,035	42,820
Average Daily Circulation (2011)			16,285

\*Estimated station totals are sums of the Nielsen TV and Cable TV household estimates for each county in which the station registers viewing of more than 5% as per the Nielsen Survey Methods.

**Alabama — Mobile**

**WMPV-TV**

**Ch. 20**

**Network Service:** TBN.

**Licensee:** Trinity Broadcasting Network Inc., 2442 Michelle Dr, Tustin, CA 92780.

**Studio:** 1668 W I-65 Service Rd S, Mobile, AL 36693.

**Mailing Address:** 1668 W. I-65 Service Rd. S, Mobile, AL 36693.

**Phone:** 251-661-2101. **Fax:** 251-661-7121.

**E-mail:** wmpv@tbn.org

**Web Site:** http://www.tbn.org

**Technical Facilities:** Channel No. 20 (506-512 MHz). Authorized power: 700-kw max. visual, aural. Antenna: 1736-ft above av. terrain, 1765-ft. above ground, 1871-ft. above sea level.

Latitude            30°    36'    40"  
Longitude          87°    36'    26"

**Note:** Latitude and longitude coordinates shown are based on the North American Datum of 1927 (NAD 27) as currently required by the Mass Media Bureau of the FCC.

**Ownership:** Trinity Broadcasting Network Inc. (Group Owner).

**Began Operation:** December 1, 2002. Began analog operations: December 15, 1985. Sale to Sonlight Broadcasting Systems Inc. by Doyle Brunson approved by FCC July 27, 1989. Sale to All American TV Inc. by Sonlight approved by FCC May 16, 1997. Sale to present owner by All American TV Inc. approved by FCC May 8, 2000. Ceased analog operations: June 12, 2009.

**Represented (legal):** Colby M. May.

**Personnel:**

**Linda Daniels-Dixon**, General Manager.

**Alvin Golns**, Chief Engineer.

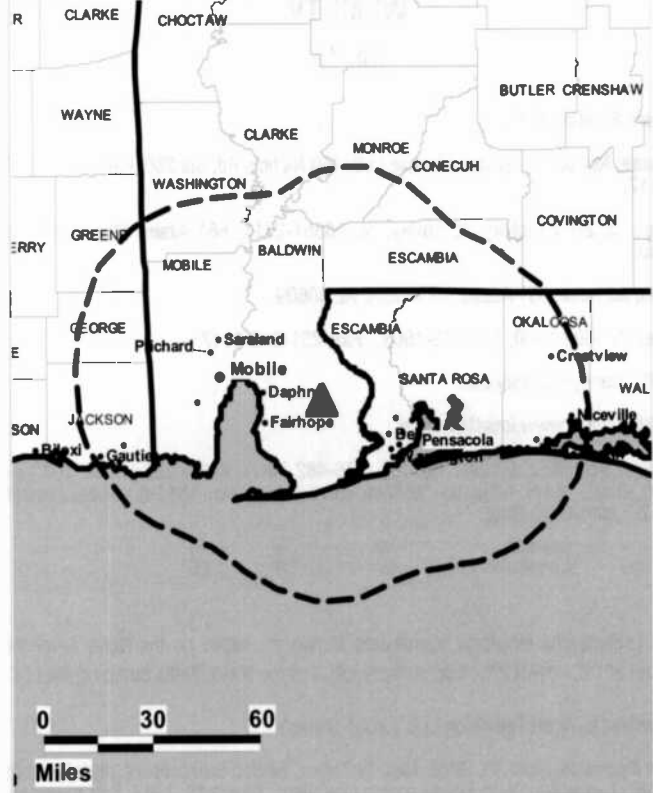
**Latrynda Cunningham**, Chief Financial Officer.

**Joseph Mass**, Program Director & Traffic Manager.

**City of License:** Mobile.

**Station DMA:** Mobile, AL-Pensacola (Fort Walton Beach), FL. **Rank:** 60.

**WMPV-TV BPCDT-20080829ABI GRANTED: 12/2/2008**



© 2012 Warren Communications News

Circulation © 2011 Nielsen. Coverage based on Nielsen study.

GrandTotal	Cable TV Households	Non-cable TV Households	Total TV Households
Estimated Station Totals *	131,550	0	131,550
Average Weekly Circulation (2011)	9,231	0	9,231
Average Daily Circulation (2011)			1,304

Station DMA Total	Cable TV Households	Non-cable TV Households	Total TV Households
Estimated Station Totals *	131,550	0	131,550
Average Weekly Circulation (2011)	9,231	0	9,231
Average Daily Circulation (2011)			1,304

\*Estimated station totals are sums of the Nielsen TV and Cable TV household estimates for each county in which the station registers viewing of more than 5% as per the Nielsen Survey Methods.

**WPMI-TV**  
**Ch. 15**

**Network Service:** NBC.

**Licensee:** Newport Television License LLC, 460 Nichols Rd, Ste 250, Kansas City, MO 64112.

**Studios:** 2127 N Hickory St, Loxley, AL 36551-2411; 661 Azalea Rd, Mobile, AL 36609.

**Mailing Address:** 661 Azalea Rd, Mobile, AL 36609.

**Phone:** 251-602-1500; 850-476-1508. **Fax:** 251-602-1547.

**E-mail:** lallen@local15tv.com

**Web Site:** http://www.local15tv.com

**Technical Facilities:** Channel No. 15 (476-482 MHz). Authorized power: 1000-kw max. visual, aural. Antenna: 1847-ft above av. terrain, 1847-ft. above ground, 1952-ft. above sea level.

Latitude 30° 36' 40"  
Longitude 87° 36' 26"

**Note:** Latitude and longitude coordinates shown are based on the North American Datum of 1927 (NAD 27) as currently required by the Mass Media Bureau of the FCC.

**Ownership:** Newport Television LLC (Group Owner).

**Began Operation:** April 30, 2002. High Definition. Station broadcasting digitally on its analog channel allotment. Began analog operations: March 12, 1982. Sale to present owner by Clear Channel Communications Inc. approved by FCC November 29, 2007. Sale to Clear Channel Communications Inc. by MERC Communications Corp., et al., approved by FCC December 8, 1988. Previous sale by Roy L. Hess, et al., approved by FCC September 26, 1985. Ceased analog operations: June 12, 2009.

**Represented (legal):** Covington & Burling.

**Represented (sales):** Katz Media Group.

**Personnel:**

**Tim Reid**, Chief Engineer.

**Chris Delaporte**, General Sales Manager.

**Ric Phillips**, Regional Sales Manager.

**Carey Golden**, Local Sales Manager.

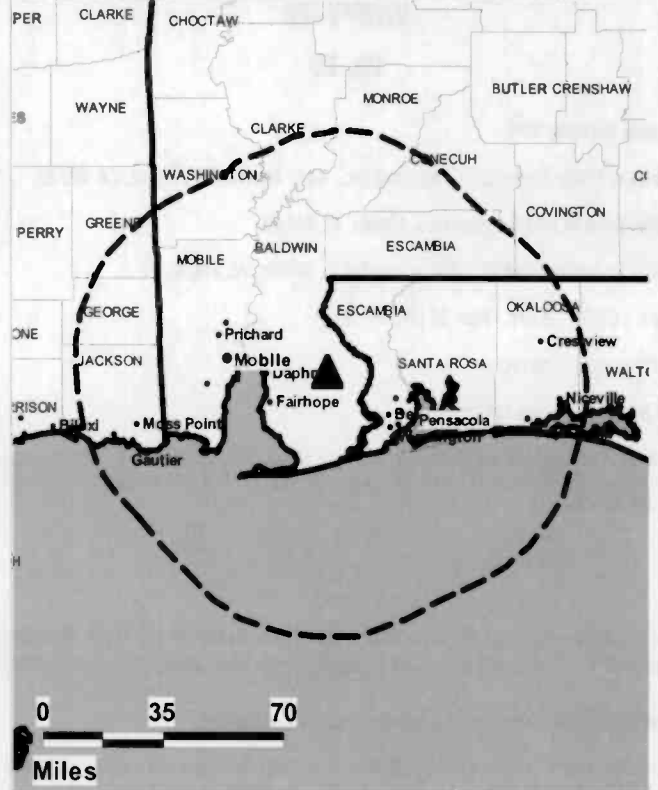
**Kristin Mosley**, Marketing Director.

**Chuck Reeves**, Program Director.

**City of License:** Mobile.

**Station DMA:** Mobile, AL-Pensacola (Fort Walton Beach), FL. **Rank:** 60.

**WPMI-TV BMDPDT-20080711ADJ GRANTED: 8/19/2008**



© 2012 Warren Communications News

Circulation © 2011 Nielsen. Coverage based on Nielsen study.

GrandTotal	Cable TV Households	Non-cable TV Households	Total TV Households
Estimated Station Totals *	335,180	253,580	588,760
Average Weekly Circulation (2011)	147,385	126,555	273,940
Average Daily Circulation (2011)			122,189
Station DMA Total	Cable TV Households	Non-cable TV Households	Total TV Households
Estimated Station Totals *	277,390	237,410	514,800
Average Weekly Circulation (2011)	137,139	125,181	262,320
Average Daily Circulation (2011)			118,726
Other DMA Total	Cable TV Households	Non-cable TV Households	Total TV Households
Estimated Station Totals *	57,790	16,170	73,960
Average Weekly Circulation (2011)	10,246	1,374	11,620
Average Daily Circulation (2011)			3,463

\*Estimated station totals are sums of the Nielsen TV and Cable TV household estimates for each county in which the station registers viewing of more than 5% as per the Nielsen Survey Methods.

**Alabama — Montgomery**

**WCOV-TV  
Ch. 20**

**Network Service:** FOX.

**Licensee:** Woods Communications Corp., One WCOV Ave, Montgomery, AL 36111.

**Studio:** One WCOV Ave, Montgomery, AL 36111.

**Mailing Address:** One WCOV Ave, Montgomery, AL 36111.

**Phone:** 334-288-7020. **Fax:** 334-288-5414.

**E-mail:** dwoods@wcov.com

**Web Site:** http://www.wcov.com

**Technical Facilities:** Channel No. 20 (506-512 MHz). Authorized power: 460-kw max. visual, aural. Antenna: 1699-ft above av. terrain, 1631-ft. above ground, 2162-ft. above sea level.

Latitude 31° 58' 28"  
Longitude 86° 09' 44"

**Note:** Latitude and longitude coordinates shown are based on the North American Datum of 1927 (NAD 27) as currently required by the Mass Media Bureau of the FCC.

**Ownership:** Woods Communications Corp. (Group Owner).

**Began Operation:** February 17, 2009. Standard Definition. Station broadcasting digitally on its analog channel allotment. Began analog operations: April 17, 1953. Ceased analog operations: February 17, 2009.

**Represented (sales):** Katz Media Group.

**Represented (legal):** Shainis & Peltzman Chartered.

**Represented (engineering):** Cohen Dippell & Everist PC.

**Personnel:**

David Woods, General Manager.

Marc Stover, General Sales Manager.

Mike Huntsberger, Chief Engineer.

Kathy VanLandingham, Business Manager.

Kellie McGhar, Program & Promotion Director.

Shaun Sydenham, Production Manager.

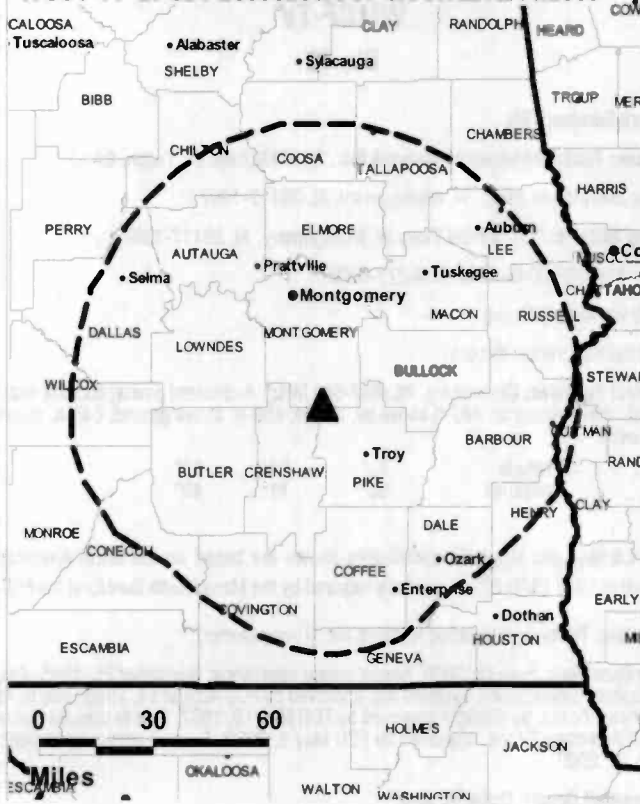
Mary Coleman, Traffic Manager.

Matt Johnson, Creative Services Director.

Peggy James, Human Resources Director.

**City of License:** Montgomery. **Station DMA:** Montgomery-Selma, AL. **Rank:** 119.

**WCOV-TV BPCDT-20090206AAN GRANTED: 2/11/2009**



© 2012 Warren Communications News

Circulation © 2011 Nielsen. Coverage based on Nielsen study.

GrandTotal	Cable TV Households	Non-cable TV Households	Total TV Households
Estimated Station Totals *	156,300	107,640	263,940
Average Weekly Circulation (2011)	66,225	40,526	106,751
Average Daily Circulation (2011)			37,904
Station DMA Total	Cable TV Households	Non-cable TV Households	Total TV Households
Estimated Station Totals *	152,700	83,860	236,560
Average Weekly Circulation (2011)	65,667	37,925	103,592
Average Daily Circulation (2011)			37,157
Other DMA Total	Cable TV Households	Non-cable TV Households	Total TV Households
Estimated Station Totals *	3,600	23,780	27,380
Average Weekly Circulation (2011)	558	2,601	3,159
Average Daily Circulation (2011)			747

\*Estimated station totals are sums of the Nielsen TV and Cable TV household estimates for each county in which the station registers viewing of more than 5% as per the Nielsen Survey Methods.

**WMCF-TV**  
Ch. 46

**Network Service:** TBN.

**Licensee:** Trinity Broadcasting Network Inc., 2442 Michelle Dr, Tustin, CA 92780.

**Studio:** 300 Mendel Pkwy. W, Montgomery, AL 36117-1907.

**Mailing Address:** 300 Mendel Pkwy W, Montgomery, AL 36117-1907.

**Phone:** 334-272-0045. **Fax:** 334-277-6635.

**E-mail:** amotley@tbn.org

**Web Site:** http://www.tbn.org

**Technical Facilities:** Channel No. 46 (662-668 MHz). Authorized power: 851-kw max. visual, aural. Antenna: 427-ft above av. terrain, 459-ft. above ground, 643-ft. above sea level.

Latitude 32° 24' 13"  
Longitude 86° 11' 49"

**Note:** Latitude and longitude coordinates shown are based on the North American Datum of 1927 (NAD 27) as currently required by the Mass Media Bureau of the FCC.

**Ownership:** Trinity Broadcasting Network Inc. (Group Owner).

**Began Operation:** June 19, 2006. Began analog operations: November 25, 1985. Sale to Sonlight Broadcasting Systems Inc. approved by FCC August 14, 1990. Sale to All American TV Inc. by Sonlight approved by FCC May 16, 1997. Sale to present owner by All American TV Inc. approved by FCC May 8, 2000. Ceased analog operations: June 12, 2009.

**Represented (legal):** Colby M. May.

**Personnel:**

Aaron Motley, General Manager.

Larry Dean, Chief Engineer.

John Lee, Production Manager.

Cedric Barnett, Traffic Manager.

Jackie Upchurch, Administrative Assistant.

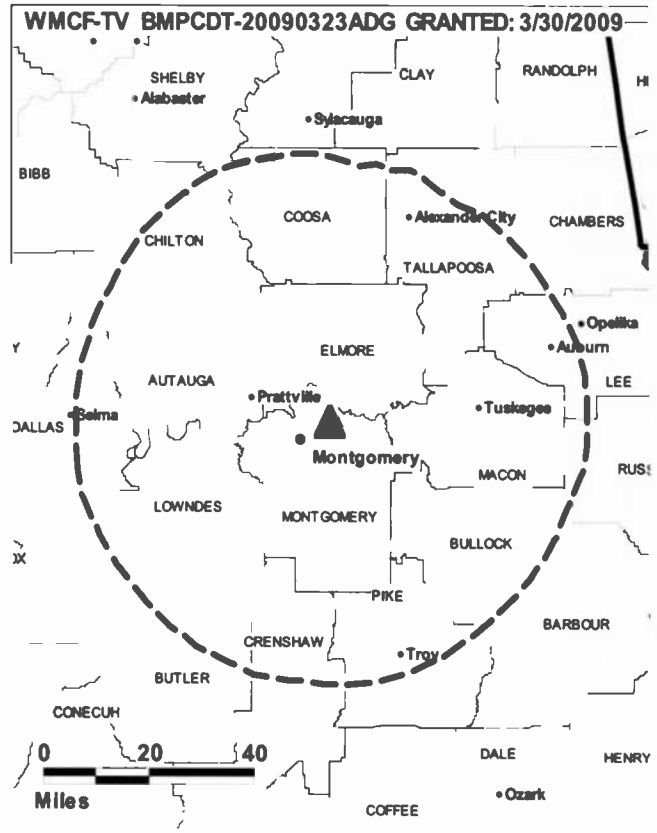
Linda Bell, Public Relations Coordinator.

**City of License:** Montgomery. **Station DMA:** Montgomery-Selma, AL. **Rank:** 119.



FULLY SEARCHABLE • CONTINUOUSLY UPDATED • DISCOUNT RATES FOR PRINT PURCHASERS

For more information call 800-771-9202 or visit [www.warren-news.com](http://www.warren-news.com)



© 2012 Warren Communications News

Circulation © 2011 Nielsen. Coverage based on Nielsen study.

GrandTotal	Cable TV Households	Non-cable TV Households	Total TV Households
Estimated Station Totals *	90,930	2,200	93,130
Average Weekly Circulation (2011)	7,281	125	7,406
Average Daily Circulation (2011)			1,817
Station DMA Total	Cable TV Households	Non-cable TV Households	Total TV Households
Estimated Station Totals *	89,470	2,200	91,670
Average Weekly Circulation (2011)	7,153	125	7,278
Average Daily Circulation (2011)			1,804
Other DMA Total	Cable TV Households	Non-cable TV Households	Total TV Households
Estimated Station Totals *	1,460	0	1,460
Average Weekly Circulation (2011)	128	0	128
Average Daily Circulation (2011)			13

\*Estimated station totals are sums of the Nielsen TV and Cable TV household estimates for each county in which the station registers viewing of more than 5% as per the Nielsen Survey Methods.



**WNCF**  
**Ch. 32**

**Network Service:** ABC.

**Licensee:** Channel 32 Montgomery LLC, 3251 Harrison Rd, Montgomery, AL 36109.

**Studio:** 3251 Harrison Rd, Montgomery, AL 36109.

**Mailing Address:** 3251 Harrison Rd, Montgomery, AL 36109.

**Phone:** 334-270-3200. **Fax:** 334-271-2972.

**E-mail:** jgrear@wncftv.com

**Web Site:** http://www.wncftv.com

**Technical Facilities:** Channel No. 32 (578-584 MHz). Authorized power: 35-kw max. visual, aural. Antenna: 1788-ft above av. terrain, 1772-ft. above ground, 2024-ft. above sea level.

Latitude 32° 08' 30"  
Longitude 86° 44' 42"

Holds CP for change to 83-kw max. visual; BMPCDT-20080619AHK.

**Note:** Latitude and longitude coordinates shown are based on the North American Datum of 1927 (NAD 27) as currently required by the Mass Media Bureau of the FCC.

**Ownership:** SagamoreHill Broadcasting LLC (Group Owner).

**Began Operation:** June 23, 2003. Station broadcasting digitally on its analog channel allotment. Began analog operations: March 24, 1962. Left air February 15, 1963; resumed operation March 12, 1964. Transfer to SagamoreHill Broadcasting LLC by Broadcast Media Group LLC approved by FCC October 28, 2004. Transfer of control from John Kendrick, et al., of Broadcast Media Group LLC to Duff, Ackerman & Goodrich LP approved by FCC March 30, 2000. Sale to Broadcast Media Group LLC by Media General Inc. approved by FCC April 13, 1999. Park Acquisition Inc., which had bought the station from Soundview Television, sold it to Media General Inc. November 22, 1996. Transfer of control to Soundview Television approved by FCC February 27, 1995. Previous sale to Frey Communications approved by FCC May 10, 1988. Sale to Terrapin Communications Corp. by Bahakel Communications Ltd. approved by FCC June 10, 1985. Sale to Bahakel by receiver Robert J. Thomas for First Alabama Corp. approved by FCC January 31, 1964. Ceased analog operations: June 12, 2009.

**Represented (legal):** Wiley Rein LLP.

**Represented (sales):** Blair Television.

**Personnel:**

Jesse Grear, Vice President & General Manager.

Lanier Harris, General Sales Manager.

LaTonya Duncan, Sales Assistant.

Ed Cole, Assistant Chief Engineer.

Rachel Hicks, Business Manager.

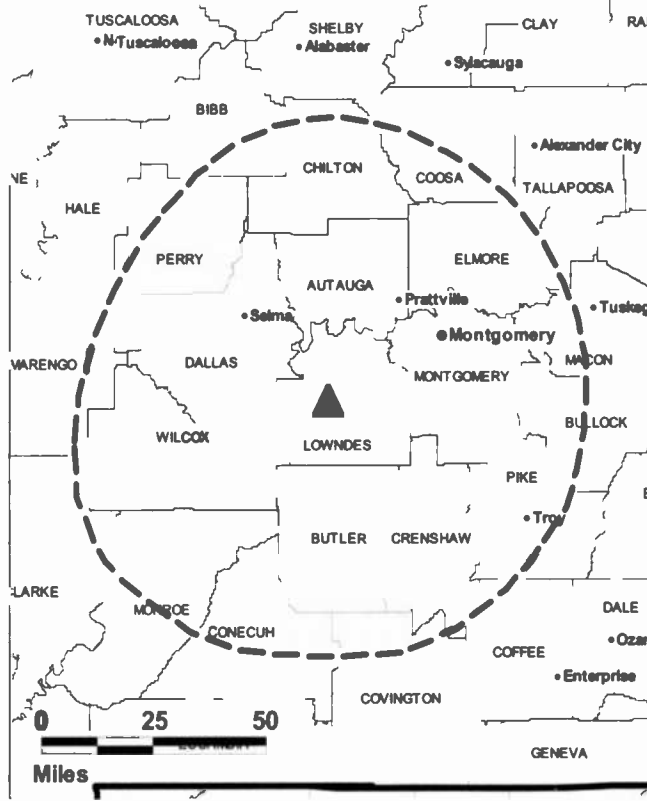
Lois Crenshaw, Program Director.

Cile Walker, Promotion Director.

Jim McClean, Creative Services Director.

Linda Babers, Traffic Manager.

**WNCF BMPCDT-20080619AHK GRANTED: 12/17/2008**



**City of License:** Montgomery. **Station DMA:** Montgomery-Selma, AL. **Rank:** 119.

Circulation © 2011 Nielsen. Coverage based on Nielsen study.

GrandTotal	Cable TV Households	Non-cable TV Households	Total TV Households
Estimated Station Totals *	154,160	86,650	240,810
Average Weekly Circulation (2011)	67,234	29,125	96,359
Average Daily Circulation (2011)			34,841
Station DMA Total	Cable TV Households	Non-cable TV Households	Total TV Households
Estimated Station Totals *	152,700	83,860	236,560
Average Weekly Circulation (2011)	67,003	28,949	95,952
Average Daily Circulation (2011)			34,735
Other DMA Total	Cable TV Households	Non-cable TV Households	Total TV Households
Estimated Station Totals *	1,460	2,790	4,250
Average Weekly Circulation (2011)	231	176	407
Average Daily Circulation (2011)			106

\*Estimated station totals are sums of the Nielsen TV and Cable TV household estimates for each county in which the station registers viewing of more than 5% as per the Nielsen Survey Methods.

# Alabama — Montgomery

**WSFA**  
**Ch. 12**

**Network Service:** NBC.

**Licensee:** WSFA License Subsidiary LLC, 201 Monroe St, RSA Tower, 20th Fl, Montgomery, AL 36104.

**Studio:** 12 E Delano Ave, Montgomery, AL 36105.

**Mailing Address:** PO Box 251200, Montgomery, AL 36125-1200.

**Phone:** 334-288-1212; 334-284-5276. **Fax:** 334-613-8301.

**E-mail:** cgaston@wsfa.com

**Web Site:** http://www.wsfa.com

**Technical Facilities:** Channel No. 12 (204-210 MHz). Authorized power: 31.6-kw visual, aural. Antenna: 1962-ft above av. terrain, 1893-ft. above ground, 2425-ft. above sea level.

Latitude 31° 58' 28"  
Longitude 86° 09' 44"

**Note:** Latitude and longitude coordinates shown are based on the North American Datum of 1927 (NAD 27) as currently required by the Mass Media Bureau of the FCC.

**Ownership:** Raycom Media Inc. (Group Owner).

**Began Operation:** July 1, 2004. Station broadcasting digitally on its analog channel allotment. Began analog operations: December 25, 1954. Sale to present owner by Cosmos Broadcasting Corp. approved by FCC January 17, 2006. Ceased analog operations: June 12, 2009.

**Represented (legal):** Covington & Burling.

**Personnel:**

**Collin Gaston**, Vice President & General Manager.

**Mark Wilder**, Operations, Program & Internet Manager.

**Shea Grandquest**, General Sales Manager.

**Marnie McDonald**, National Sales Manager.

**Scott Duff**, News Director.

**Morris Pollock**, Engineering Manager.

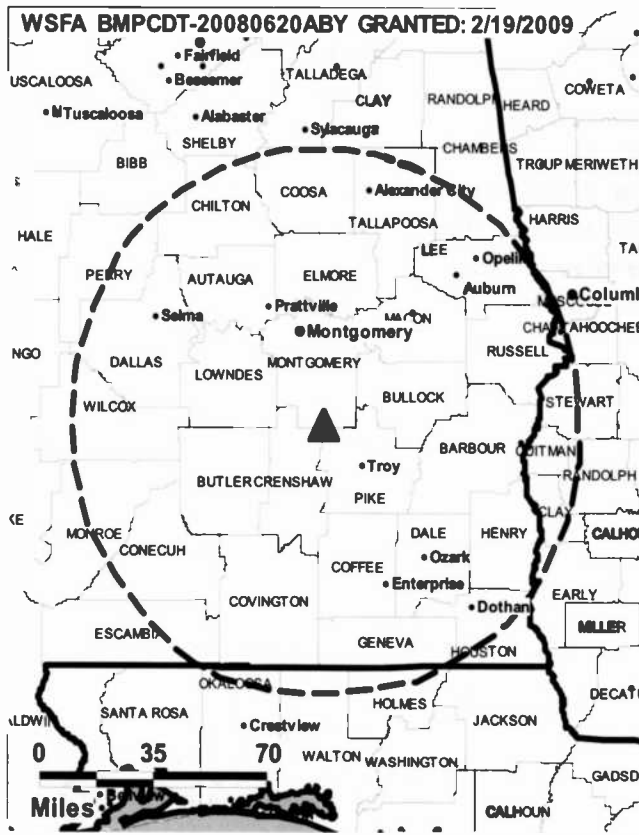
**Renee Narramore**, Business Office Coordinator.

**Edith Parten**, Promotion Manager.

**Randy Cook**, Production Manager.

**Alicia Briscoe**, Marketing Manager.

**City of License:** Montgomery. **Station DMA:** Montgomery-Seima, AL. **Rank:** 119.



© 2012 Warren Communications News

Circulation © 2011 Nielsen. Coverage based on Nielsen study.

GrandTotal	Cable TV Households	Non-cable TV Households	Total TV Households
Estimated Station Totals *	280,080	141,080	421,160
Average Weekly Circulation (2011)	161,827	62,768	224,595
Average Daily Circulation (2011)			128,084
Station DMA Total	Cable TV Households	Non-cable TV Households	Total TV Households
Estimated Station Totals *	155,900	83,860	239,760
Average Weekly Circulation (2011)	112,508	55,774	168,282
Average Daily Circulation (2011)			104,043
Other DMA Total	Cable TV Households	Non-cable TV Households	Total TV Households
Estimated Station Totals *	124,180	57,220	181,400
Average Weekly Circulation (2011)	49,319	6,994	56,313
Average Daily Circulation (2011)			24,041

\*Estimated station totals are sums of the Nielsen TV and Cable TV household estimates for each county in which the station registers viewing of more than 5% as per the Nielsen Survey Methods.

**WDFX-TV**  
**Ch. 33**

**Network Service:** FOX.

**Licensee:** WDFX License Subsidiary LLC, 201 Monroe St, RSA Tower, 20th Fl, Montgomery, AL 36104.

**Studio:** 2221 Ross Clark Circle, Dothan, AL 36301.

**Mailing Address:** 2221 Ross Clark Circle, Dothan, AL 36301.

**Phone:** 334-794-3434. **Fax:** 334-794-0034.

**E-mail:** dnahley@myfox34.tv

**Web Site:** http://www.myfox34.tv

**Technical Facilities:** Channel No. 33 (584-590 MHz). Authorized power: 15-kw max. visual, aural. Antenna: 495-ft above av. terrain, 473-ft. above ground, 748-ft. above sea level.

Latitude 31° 12' 28"  
Longitude 85° 36' 49"

Holds CP for change to 538-kw max. visual, 486-ft above av. terrain, 473-ft. above ground, 748-ft. above sea level; BPCDT-20080620AGU.

**Note:** Latitude and longitude coordinates shown are based on the North American Datum of 1927 (NAD 27) as currently required by the Mass Media Bureau of the FCC.

**Ownership:** Raycom Media Inc. (Group Owner).

**Began Operation:** July 17, 2007. Began analog operations: February 22, 1991. Sale to present owner by Waitt Broadcasting Inc. approved by FCC October 14, 2003. Ceased analog operations: June 12, 2009.

**Represented (legal):** Covington & Burling.

**Represented (sales):** Katz Media Group.

**Personnel:**

Erick Steffen, General Manager & Program Director.

Dave Nahley, Sales Manager.

Wes Roten, Chief Engineer.

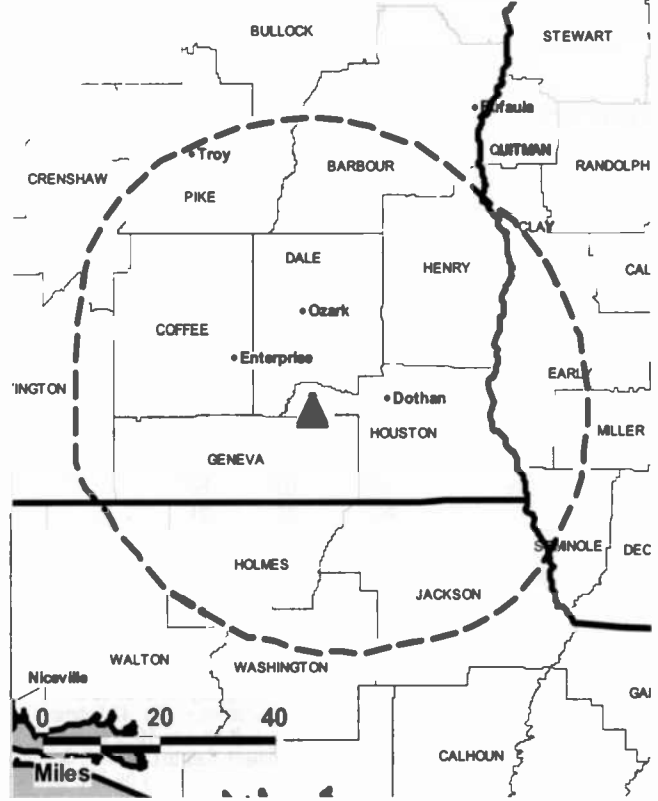
Paul Erickson, Business Manager.

Wesley Wilkinson, Production Manager.

Brandy Johnson, Traffic Manager.

**City of License:** Ozark. **Station DMA:** Dothan, AL. **Rank:** 169.

**WDFX-TV BPCDT-20080620AGU GRANTED: 9/16/2008**



© 2012 Warren Communications News

Circulation © 2011 Nielsen. Coverage based on Nielsen study.

GrandTotal	Cable TV Households	Non-cable TV Households	Total TV Households
Estimated Station Totals *	64,800	43,780	108,580
Average Weekly Circulation (2011)	27,294	16,611	43,905
Average Daily Circulation (2011)			16,086
Station DMA Total	Cable TV Households	Non-cable TV Households	Total TV Households
Estimated Station Totals *	58,950	43,780	102,730
Average Weekly Circulation (2011)	26,920	16,611	43,531
Average Daily Circulation (2011)			15,963
Other DMA Total	Cable TV Households	Non-cable TV Households	Total TV Households
Estimated Station Totals *	5,850	0	5,850
Average Weekly Circulation (2011)	374	0	374
Average Daily Circulation (2011)			123

\*Estimated station totals are sums of the Nielsen TV and Cable TV household estimates for each county in which the station registers viewing of more than 5% as per the Nielsen Survey Methods.

**WAKA**  
**Ch. 42**

**Network Service:** CBS.

**Licensee:** Alabama Broadcasting Partners, One Television Pl, c/o Leon Porter, Charlotte, NC 28205.

**Studio:** 3020 Eastern Blvd, Montgomery, AL 36116.

**Mailing Address:** PO Box 230667, Montgomery, AL 36123.

**Phone:** 334-271-8888; 334-270-9252. **Fax:** 334-272-6444.

**E-mail:** msmith@waka.com

**Web Site:** http://www.waka.com

**Technical Facilities:** Channel No. 42 (638-644 MHz). Authorized power: 1000-kw max. visual, aural. Antenna: 1627-ft above av. terrain, 1655-ft. above ground, 1893-ft. above sea level.

Latitude 32° 08' 58"  
Longitude 86° 46' 51"

**Note:** Latitude and longitude coordinates shown are based on the North American Datum of 1927 (NAD 27) as currently required by the Mass Media Bureau of the FCC.

**Ownership:** Bahakel Communications Ltd. (Group Owner).

**Began Operation:** August 19, 2005. Station broadcast digitally on Chs. 42 & 55 from January 17, 2009 to February 17, 2009; ceased operations on Ch. 42 February 17, 2009. Began analog operations: March 17, 1960. Left air July 1968 following fire which destroyed studio, offices & transmitting equipment. Sale to Charles F. Grisham, et al., by William J. Brennan, William E. Bennis, et al., approved by FCC January 1971. Resumed operation November 1, 1973. Sale to present owner by Charles F. Grisham, et al., approved by FCC June 10, 1985. Ceased analog operations: December 1, 2008.

**Represented (legal):** Dow Lohnes PLLC.

**Represented (sales):** Continental Television Sales.

**Personnel:**

**James Caruthers**, General Manager.

**Steffanie Patterson**, General Sales Manager.

**Michael Leverett**, Local Sales Manager.

**Rob Martin**, News Director.

**Thomas Mayberry**, Chief Engineer.

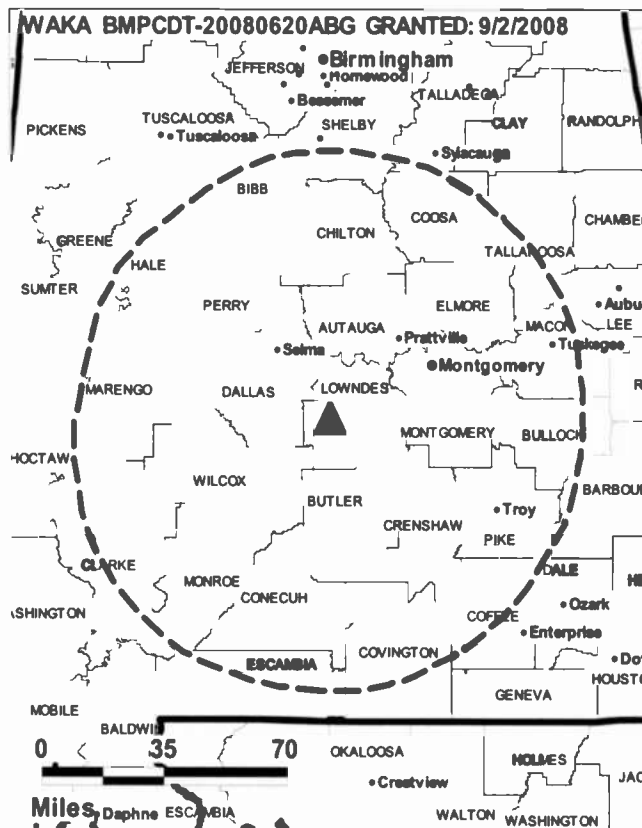
**Cindy McLeod**, Business Manager.

**Mark Smith**, Program Director.

**P. J. Hilbert**, Promotion & Creative Services Director.

**Rick Baker**, Traffic Manager.

**City of License:** Selma. **Station DMA:** Montgomery-Selma, AL. **Rank:** 119.



© 2012 Warren Communications News

Circulation © 2011 Nielsen. Coverage based on Nielsen study.

GrandTotal	Cable TV Households	Non-cable TV Households	Total TV Households
Estimated Station Totals *	164,110	86,650	250,760
Average Weekly Circulation (2011)	94,429	51,681	146,110
Average Daily Circulation (2011)			73,094
Station DMA Total	Cable TV Households	Non-cable TV Households	Total TV Households
Estimated Station Totals *	155,900	83,860	239,760
Average Weekly Circulation (2011)	92,750	51,073	143,823
Average Daily Circulation (2011)			71,973
Other DMA Total	Cable TV Households	Non-cable TV Households	Total TV Households
Estimated Station Totals *	8,210	2,790	11,000
Average Weekly Circulation (2011)	1,679	608	2,287
Average Daily Circulation (2011)			1,121

\*Estimated station totals are sums of the Nielsen TV and Cable TV household estimates for each county in which the station registers viewing of more than 5% as per the Nielsen Survey Methods.

**WBIH**  
**Ch. 29**

**Network Service:** IND.

**Licensee:** Flinn Broadcasting Corp., 188 S Bellevue, Ste 222, Memphis, TN 38104.

**Studio:** 225 N Memorial Dr, Prattville, AL 36067.

**Mailing Address:** 225 N Memorial Dr, Prattville, AL 36067.

**Phone:** 334-491-2900.

**E-mail:** mail@flinn.com; airwavesjd@aol.com

**Technical Facilities:** Channel No. 29 (560-566 MHz). Authorized power: 1000-kw max. visual, aural. Antenna: 1339-ft above av. terrain, 1181-ft. above ground, 1650-ft. above sea level.

Latitude	32°	32'	26"
Longitude	86°	50'	33"

**Note:** Latitude and longitude coordinates shown are based on the North American Datum of 1927 (NAD 27) as currently required by the Mass Media Bureau of the FCC.

**Ownership:** Flinn Broadcasting Corp. (Group Owner).

**Began Operation:** May 1, 2006. Station broadcasting digitally on its original analog channel allotment. Began analog operations: December 1, 2001. Ceased analog operations: May 1, 2006.

**Personnel:**

Dirk Freeman, General Manager.

David Tucker, Chief Operator.

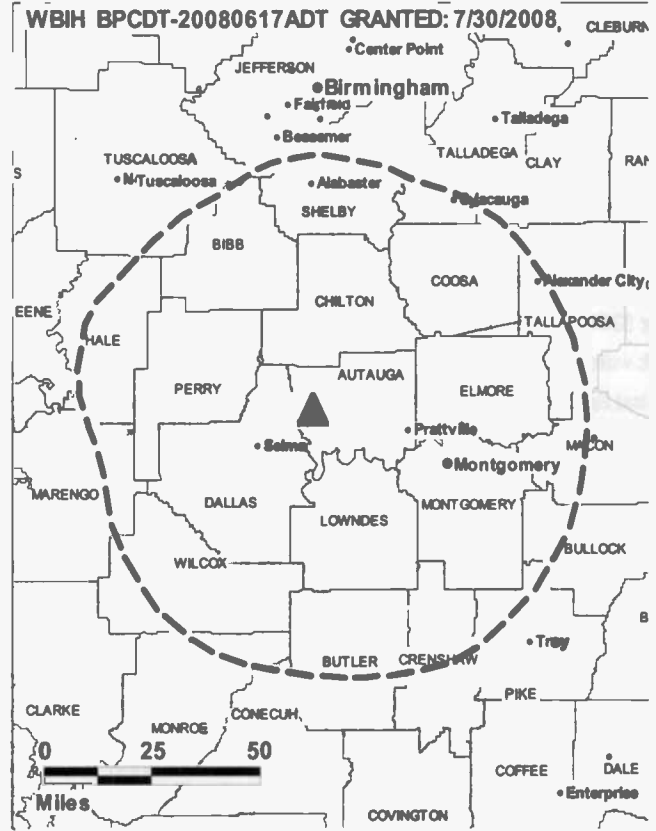
**City of License:** Selma. **Station DMA:** Montgomery-Selma, AL. **Rank:** 119.

CABLE & TV STATION COVERAGE

Atlas2012

The perfect companion to the Television & Cable Factbook

To order call 800-771-9202 or visit [www.warner-news.com](http://www.warner-news.com)



© 2012 Warren Communications News

Circulation © 2011 Nielsen. Coverage based on Nielsen study.

Grand Total	Cable TV Households	Non-cable TV Households	Total TV Households
Estimated Station Totals *	1,660	4,220	5,880
Average Weekly Circulation (2011)	224	236	460
Average Daily Circulation (2011)			30
Station DMA Total	Cable TV Households	Non-cable TV Households	Total TV Households
Estimated Station Totals *	0	4,220	4,220
Average Weekly Circulation (2011)	0	236	236
Average Daily Circulation (2011)			25
Other DMA Total	Cable TV Households	Non-cable TV Households	Total TV Households
Estimated Station Totals *	1,660	0	1,660
Average Weekly Circulation (2011)	224	0	224
Average Daily Circulation (2011)			5

\*Estimated station totals are sums of the Nielsen TV and Cable TV household estimates for each county in which the station registers viewing of more than 5% as per the Nielsen Survey Methods.

**WIYC**  
**Ch. 48**

**Network Service:** IND.

**Licensee:** Josie Park Broadcasting Inc., PO Box 310900, c/o Whit Armstrong, Enterprise Capital Corp., Enterprise, AL 36331.

**Studios:** 315 S Three Notch St, Troy, AL 36081; 1014 S Brundidge St, Troy, AL 36081.

**Mailing Address:** 315 S Three Notch St, Troy, AL 36081.

**Phone:** 334-670-6766. **Fax:** 334-670-6717.

**E-mail:** whit@cbenterprise.net

**Technical Facilities:** Channel No. 48 (674-680 MHz). Authorized power: 50-kw max. visual, aural. Antenna: 1130-ft above av. terrain, 977-ft. above ground, 1544-ft. above sea level.

Latitude 32° 03' 36.54"  
Longitude 85° 57' 01.83"

**Note:** Latitude and longitude coordinates shown are based on the North American Datum of 1927 (NAD 27) as currently required by the Mass Media Bureau of the FCC.

**Ownership:** Enterprise Capital Corp.

**Began Operation:** January 27, 2010. Began analog operations: November 24, 2000. Ceased analog operations: June 12, 2009. Station was originally unable to make digital transition due lightning strike May 7, 2009 to transmitter. Assignment of license to Southern Venture Capital Group LLC pending. Transfer of control by Walter P. Lunsford, Receiver for Josie Park Broadcasting Inc. from Walter P. Lunsford to Enterprise Capital Corp. approved by FCC December 11, 2008. Involuntary assignment to Walter P. Lunsford as Receiver approved by FCC February 11, 2008. Sale to Josie Park Broadcasting Inc. by Stage Door Development Inc. approved by FCC November 8, 2000. Sale to Stage Door Development Inc. by Shelley Broadcasting Co. Inc., Debtor In Possession approved by FCC January 26, 1993. Involuntary assignment of debtor in possession status to Shelley Broadcasting Co. Inc. approved by FCC November 21, 1989.

**Represented (engineering):** Lohnes & Culver.

**Represented (legal):** Putbren, Hunsaker & Trent PC.

**Personnel:**

**Don Hess,** General Manager.

**Buddy Johnson,** General Sales Manager.

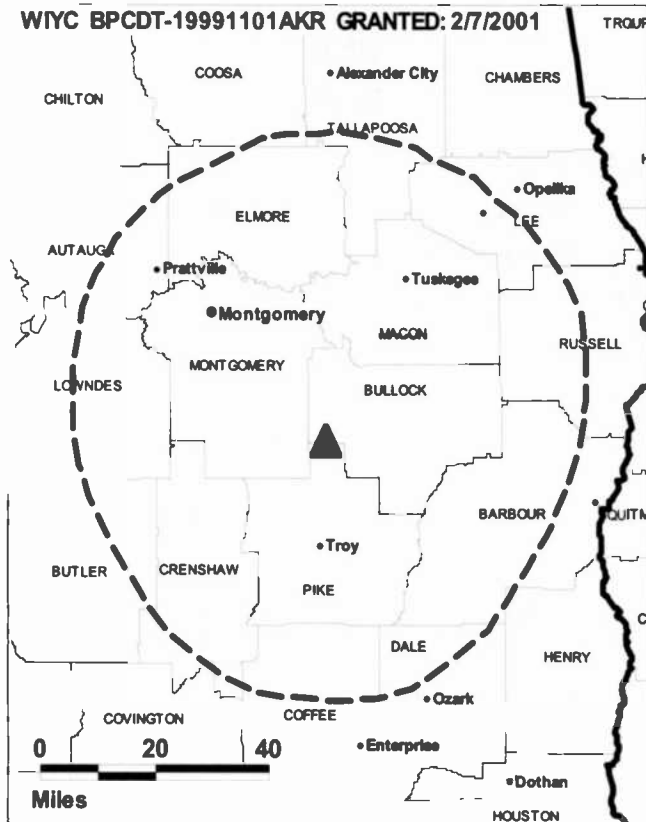
**Walter Lunsford,** Business Manager.

**Brenda Simechak,** Programming Director.

**Ria Miller,** Traffic Manager.

**City of License:** Troy. **Station DMA:** Montgomery-Selma, AL. **Rank:** 119.

WIYC BPCDT-19991101AKR GRANTED: 2/7/2001



© 2012 Warren Communications News

Circulation © 2011 Nielsen. Coverage based on Nielsen study.

GrandTotal	Cable TV Households	Non-cable TV Households	Total TV Households
Estimated Station Totals *	10,870	0	10,870
Average Weekly Circulation (2011)	750	0	750
Average Daily Circulation (2011)			130
Station DMA Total	Cable TV Households	Non-cable TV Households	Total TV Households
Estimated Station Totals *	10,870	0	10,870
Average Weekly Circulation (2011)	750	0	750
Average Daily Circulation (2011)			130

\*Estimated station totals are sums of the Nielsen TV and Cable TV household estimates for each county in which the station registers viewing of more than 5% as per the Nielsen Survey Methods.

**WCFT-TV**  
**Ch. 33**

**Network Service:** ABC.

**Licensee:** TV Alabama Inc., 800 Concourse Pkwy, Ste 200, Birmingham, AL 35244.

**Studio:** 800 Concourse Pkwy, Ste 200, Birmingham, AL 35244.

**Mailing Address:** PO Box 360039, Birmingham, AL 35236.

**Phone:** 205-403-3340. **Fax:** 205-403-3329.

**E-mail:** jfritz@allbrittontv.com

**Web Site:** <http://www.abc3340.com>

**Technical Facilities:** Channel No. 33 (584-590 MHz). Authorized power: 300-kw max. visual, aural. Antenna: 2162-ft above av. terrain, 1959-ft. above ground, 2599-ft. above sea level.

Latitude 33° 28' 48"  
Longitude 87° 25' 50"

**Note:** Latitude and longitude coordinates shown are based on the North American Datum of 1927 (NAD 27) as currently required by the Mass Media Bureau of the FCC.

**Ownership:** Allbritton Communications Co. (Group Owner).

**Began Operation:** April 21, 2004. Station broadcasting digitally on its analog channel allotment. Began analog operations: October 29, 1965. Transfer of stock to W. S. Smylie Jr., S. A. Rosenbaum, Marvin Reuben, et al., approved by FCC August 23, 1967. Sale to Beam Broadcasting Ltd. approved by FCC July 27, 1983. Sale to Federal Broadcasting approved by FCC February 20, 1991. Sale to present owner approved by FCC February 28, 1996. Ceased analog operations: June 12, 2009.

**Personnel:**

**Mike Murphy**, Vice President & General Manager.

**Lisa Hughes**, General Sales Manager.

**Emily Davis**, National Sales Manager.

**Garry Kelly**, News Director.

**Gary Watkins**, Chief Engineer.

**Melissa Austin**, Business Manager.

**Vicki Hurn**, Program Director.

**Shirley Harden**, Promotion Director.

**Jan Defnall**, Traffic Manager.

**Jean Ziegert**, Human Resources Director.

**City of License:** Tuscaloosa.

**Station DMA:** Birmingham (Anniston & Tuscaloosa), AL. **Rank:** 39.

**WCFT-TV BMPCDT-20090611ACX GRANTED: 8/28/2009**



© 2012 Warren Communications News

Circulation © 2011 Nielsen. Coverage based on Nielsen study.

GrandTotal	Cable TV Households	Non-cable TV Households	Total TV Households
Estimated Station Totals *	334,790	381,280	716,070
Average Weekly Circulation (2011)	164,353	134,412	298,765
Average Daily Circulation (2011)			139,567
Station DMA Total	Cable TV Households	Non-cable TV Households	Total TV Households
Estimated Station Totals *	324,830	355,910	680,740
Average Weekly Circulation (2011)	161,231	131,356	292,587
Average Daily Circulation (2011)			136,231
Other DMA Total	Cable TV Households	Non-cable TV Households	Total TV Households
Estimated Station Totals *	9,960	25,370	35,330
Average Weekly Circulation (2011)	3,122	3,056	6,178
Average Daily Circulation (2011)			3,336

\*Estimated station totals are sums of the Nielsen TV and Cable TV household estimates for each county in which the station registers viewing of more than 5% as per the Nielsen Survey Methods.

**WUOA**  
Ch. 6

**Network Service:** IND.

**Licensee:** Board of Trustees of the U. of Alabama, PO Box 870152, Tuscaloosa, AL 35487-0152.

**Studio:** 901 University Blvd, Rm 107, Reese-Phifer Hall, Tuscaloosa, AL 35487.

**Mailing Address:** PO Box 870172, Tuscaloosa, AL 35487.

**Phone:** 205-348-7000. **Fax:** 205-348-7002.

**E-mail:** ahughes@wvuatv.com

**Web Site:** http://www.wvuatv.com

**Technical Facilities:** Channel No. 6 (82-88 MHz). Authorized power: 26-kw visual, aural. Antenna: 1296-ft above av. terrain, 1007-ft. above ground, 1923-ft. above sea level.

Latitude 33° 29' 02"  
Longitude 86° 48' 21"

Holds CP for change to 45-kw visual; BPCDT-20100716ADI.

**Note:** Latitude and longitude coordinates shown are based on the North American Datum of 1927 (NAD 27) as currently required by the Mass Media Bureau of the FCC.

**Ownership:** Board of Trustees, U. of Alabama.

**Began Operation:** June 12, 2009. Began analog operations: November 9, 2001. Sale to present owner by Steven B. Fader approved by FCC November 30, 2004. Ceased analog operations: June 12, 2009.

**Personnel:**

**Angie Hughes,** Sales Manager.

**Vickie Richardson,** Traffic Manager.

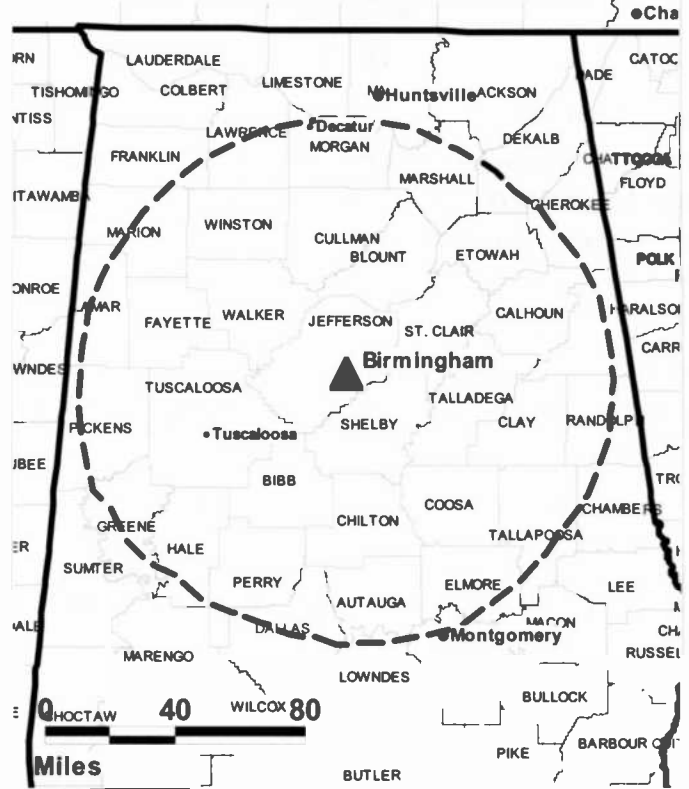
**Scott Spence,** Operations Manager.



**Get the industry standard FREE —**

For a no-obligation trial call 800-771-9202 or visit [www.warren-news.com](http://www.warren-news.com)

WUOA BPCDT-20100716ADI GRANTED: 8/13/2010



© 2012 Warren Communications News

**City of License:** Tuscaloosa.

**Station DMA:** Birmingham (Anniston & Tuscaloosa), AL. Rank: 39.

Circulation © 2011 Nielsen. Coverage based on Nielsen study.

GrandTotal	Cable TV Households	Non-cable TV Households	Total TV Households
Estimated Station Totals *	299,120	290,950	590,070
Average Weekly Circulation (2011)	25,499	27,843	53,342
Average Daily Circulation (2011)			19,221
Station DMA Total	Cable TV Households	Non-cable TV Households	Total TV Households
Estimated Station Totals *	299,120	290,950	590,070
Average Weekly Circulation (2011)	25,499	27,843	53,342
Average Daily Circulation (2011)			19,221

\*Estimated station totals are sums of the Nielsen TV and Cable TV household estimates for each county in which the station registers viewing of more than 5% as per the Nielsen Survey Methods.



**WBMM**  
**Ch. 22**

**Network Service:** CW.

**Licensee:** SagamoreHill Broadcasting of Alabama LLC, 525 Blackburn Dr, Augusta, GA 30907.

**Studio:** 3251 Harrison Rd, Montgomery, AL 36109.

**Mailing Address:** 3251 Harrison Rd, Montgomery, AL 36109.

**Phone:** 334-270-3200. **Fax:** 334-271-2972.

**Web Site:** <http://www.cwmontgomery.com>

**Technical Facilities:** Channel No. 22 (518-524 MHz). Authorized power: 65-kw max. visual, aural. Antenna: 1119-ft above av. terrain, 942-ft. above ground, 1522-ft. above sea level.

Latitude 32° 04' 05"  
Longitude 85° 56' 41"

**Note:** Latitude and longitude coordinates shown are based on the North American Datum of 1927 (NAD 27) as currently required by the Mass Media Bureau of the FCC.

**Ownership:** SagamoreHill Broadcasting LLC (Group Owner).

**Began Operation:** June 12, 2009. Began analog operations: November 1, 2002. Ceased analog operations: June 12, 2009. Sale to Alabama Broadcasting Partners (Bahakel Communications Ltd.) pends. Sale to present owner by Montgomery 22 Inc. approved by FCC April 14, 2006. Sale to Montgomery 22 Inc. by Tuskegee Assoc. approved by FCC December 27, 2000.

**Represented (legal):** Akin, Gump, Strauss, Hauer & Feld LLP.

**Personnel:**

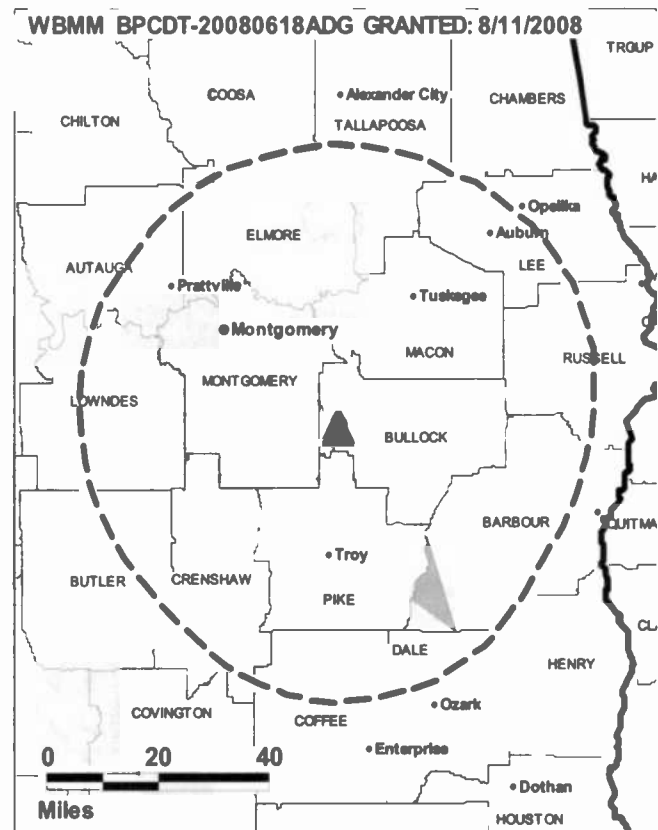
Jesse Grear, General Manager.

**City of License:** Tuskegee. **Station DMA:** Montgomery-Selma, AL. **Rank:** 119.

**Communications Daily**  
Warren Communications News

Get the industry standard FREE —  
For a no-obligation trial call 800-771-9202 or visit [www.warren-news.com](http://www.warren-news.com)

Get the industry bible FREE ...  
**Consumer Electronics Daily**  
Free 30-day trial — call 800-771-9202 or visit [www.warren-news.com](http://www.warren-news.com)

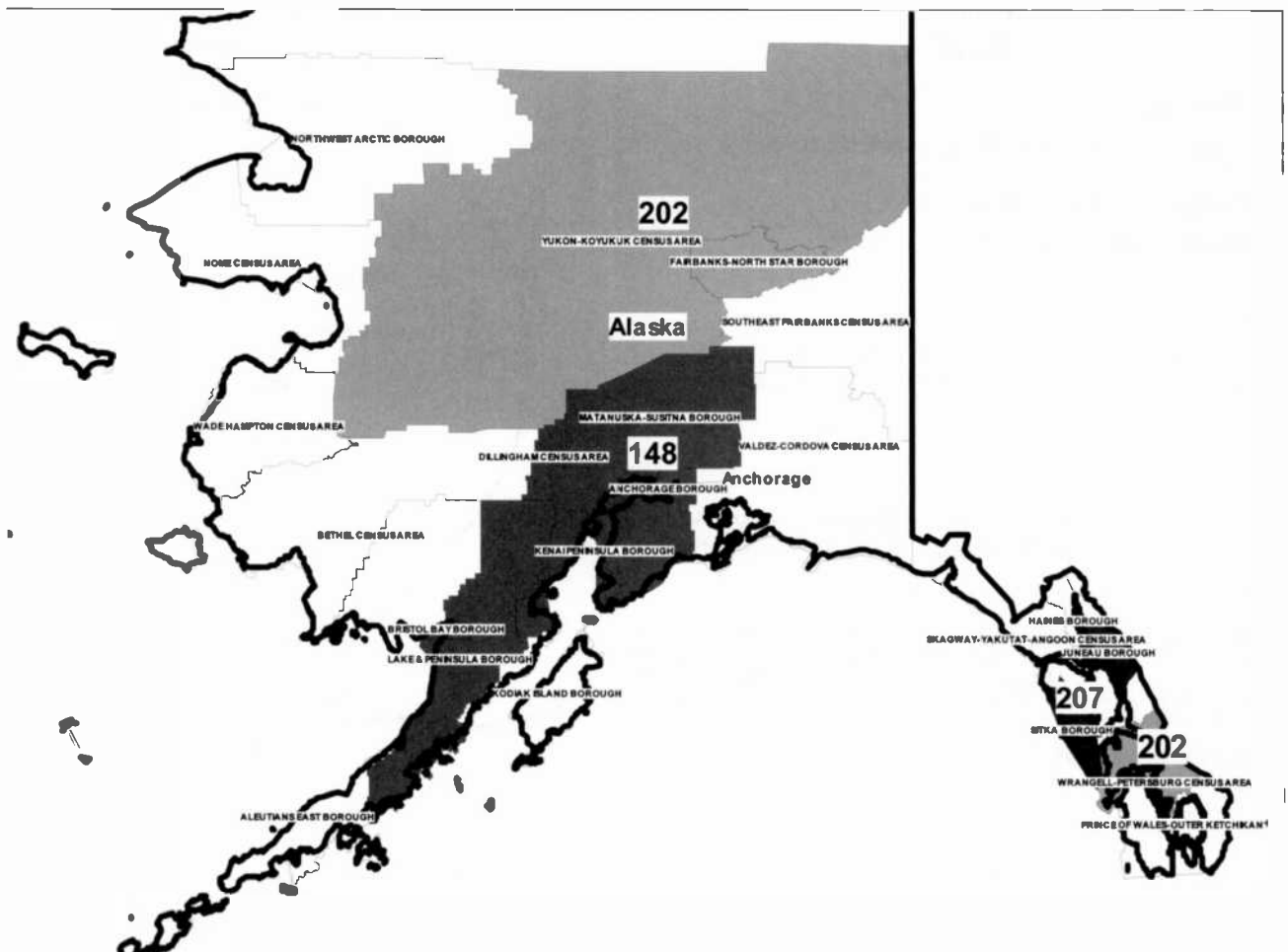


© 2012 Warren Communications News

Circulation © 2011 Nielsen. Coverage based on Nielsen study.

GrandTotal	Cable TV Households	Non-cable TV Households	Total TV Households
Estimated Station Totals *	155,790	83,860	239,650
Average Weekly Circulation (2011)	23,203	16,122	39,325
Average Daily Circulation (2011)			11,282
Station DMA Total	Cable TV Households	Non-cable TV Households	Total TV Households
Estimated Station Totals *	151,990	83,860	235,850
Average Weekly Circulation (2011)	22,782	16,122	38,904
Average Daily Circulation (2011)			11,238
Other DMA Total	Cable TV Households	Non-cable TV Households	Total TV Households
Estimated Station Totals *	3,800	0	3,800
Average Weekly Circulation (2011)	421	0	421
Average Daily Circulation (2011)			44

\*Estimated station totals are sums of the Nielsen TV and Cable TV household estimates for each county in which the station registers viewing of more than 5% as per the Nielsen Survey Methods.



© 2012 Warren Communications News

MARKET	NIELSEN DMA TV HOUSEHOLDS	RANK	MARKET AREA COMMERCIAL STATIONS
Anchorage, AK .....	155,600	148	KDMD (33); KTBY (20); KTUU-TV (10); KTVA (28); KYUR (12)
Fairbanks, AK .....	37,010	202	KATN (18); KFXF (7); KJNP-TV (20); KTVF (26)
Juneau, AK .....	25,500	207	KJUD (11); KTNL-TV (7); KUBD (13)

**Alaska Station Totals as of October 1, 2011**

	VHF	UHF	TOTAL
Commercial Television	6	6	12
Educational Television	3	0	3
	9	6	15

**Alaska TV Station Index**

KATN (Ch. 18) — Fairbanks . . . . .	p. A-62	KJNP-TV (Ch. 20) — North Pole . . . . .	p. A-67	KTVA (Ch. 28) — Anchorage . . . . .	p. A-60
KDMD (Ch. 33) — Anchorage . . . . .	p. A-57	KJUD (Ch. 11) — Juneau . . . . .	p. A-65	KTVF (Ch. 26) — Fairbanks . . . . .	p. A-64
KFXF (Ch. 7) — Fairbanks . . . . .	p. A-63	KTBY (Ch. 20) — Anchorage . . . . .	p. A-58	KUBD (Ch. 13) — Ketchikan . . . . .	p. A-66
		KTNL-TV (Ch. 7) — Sitka . . . . .	p. A-68	KYUR (Ch. 12) — Anchorage . . . . .	p. A-61
		KTUU-TV (Ch. 10) — Anchorage . . . . .	p. A-59		

# Alaska — Anchorage

**KDMD**  
**Ch. 33**

**Network Service:** TMO, ION.

**Licensee:** Ketchikan TV LLC, 2535 N Hwy 67, PO Box 348, Sedalia, CO 80135.

**Studio:** 1310 E 66th Ave, Anchorage, AK 99518.

**Mailing Address:** 1310 E. 66th Ave., Anchorage, AK 99518-1915.

**Phone:** 907-562-5363. **Fax:** 907-562-5346.

**E-mail:** debbie.soares@kdmd.tv

**Web Site:** <http://www.kdmd.tv>

**Technical Facilities:** Channel No. 33 (584-590 MHz). Authorized power: 17.2-kw max. visual, aural. Antenna: 985-ft above av. terrain, 164-ft. above ground, 2060-ft. above sea level.

Latitude	61°	20'	10.8"
Longitude	149°	30'	48.2"

**Note:** Latitude and longitude coordinates shown are based on the North American Datum of 1927 (NAD 27) as currently required by the Mass Media Bureau of the FCC.

**Ownership:** Ketchikan TV LLC (Group Owner).

**Begin Operation:** April 23, 2003. Began analog operations: October 1, 1989. Sale to present owner (then GreenTV Corp.) by Echonet Corp. approved by FCC January 31, 1992. Ceased analog operations: June 12, 2009.

**Represented (legal):** Borsari & Paxson.

**Personnel:**

**Andy Tierney**, General Manager.

**Don Nelson**, Chief Engineer.

**Debbie Soares**, Office Manager.

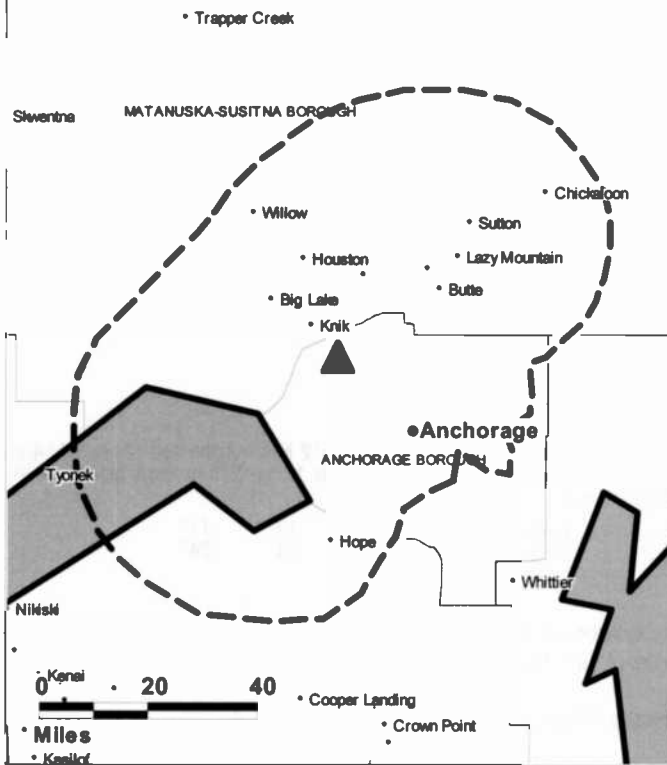
**City of License:** Anchorage. **Station DMA:** Anchorage, AK. **Rank:** 148.



FULLY SEARCHABLE • CONTINUOUSLY UPDATED • DISCOUNT RATES FOR PRINT PURCHASERS

For more information call 800-771-9202 or visit [www.warren-news.com](http://www.warren-news.com)

**KDMD BPCDT-20100125AAB GRANTED: 10/26/2010**



© 2012 Warren Communications News

Circulation © 2011 Nielsen. Coverage based on Nielsen study.

Grand Total	Cable TV Households	Non-cable TV Households	Total TV Households
Estimated Station Totals *	95,040	39,560	134,600
Average Weekly Circulation (2011)	6,227	2,402	8,629
Average Daily Circulation (2011)			1,884
Station DMA Total	Cable TV Households	Non-cable TV Households	Total TV Households
Estimated Station Totals *	95,040	39,560	134,600
Average Weekly Circulation (2011)	6,227	2,402	8,629
Average Daily Circulation (2011)			1,884

\*Estimated station totals are sums of the Nielsen TV and Cable TV household estimates for each county in which the station registers viewing of more than 5% as per the Nielsen Survey Methods.

**KTBY**

**Ch. 20**

**Network Service:** FOX.

**Licensee:** Coastal Television Broadcasting Co. LLC, 2665 Strathmore Dr, Cumming, GA 30041.

**Studio:** 440 E. Benson Blvd, Anchorage, AK 99503.

**Mailing Address:** 440 E Benson Blvd, Anchorage, AK 99503.

**Phone:** 907-274-0404. **Fax:** 907-264-5180.

**E-mail:** info@youralaskalink.com

**Web Site:** http://www.youralaskalink.com

**Technical Facilities:** Channel No. 20 (506-512 MHz). Authorized power: 234.4-kw max. visual, aural. Antenna: 148-ft above av. terrain, 230-ft. above ground, 322-ft. above sea level.

Latitude	61°	13'	11"
Longitude	149°	53'	24"

**Note:** Latitude and longitude coordinates shown are based on the North American Datum of 1927 (NAD 27) as currently required by the Mass Media Bureau of the FCC.

**Ownership:** William A Fielder III.

**Began Operation:** July 17, 2007. Began analog operations: December 2, 1983. Sale to present owner by Piedmont Television Holdings LLC approved by FCC March 10, 2008. Sale to Alaska Broadcasting Co. Inc. (Media News Group Inc., 95%; Hiebert Family Enterprises LP, 5%) dismissed at licensee's request December 21, 2004. Ceased analog operations: October 1, 2008.

**Represented (sales):** Tacher Company Inc.

**Represented (legal):** Fletcher, Heald & Hildreth PLC.

**Personnel:**

Kristen Bolton, General Manager & National Sales Manager.

B.G. Randlett, Chief Engineer.

Tiffany Price, Program Coordinator.

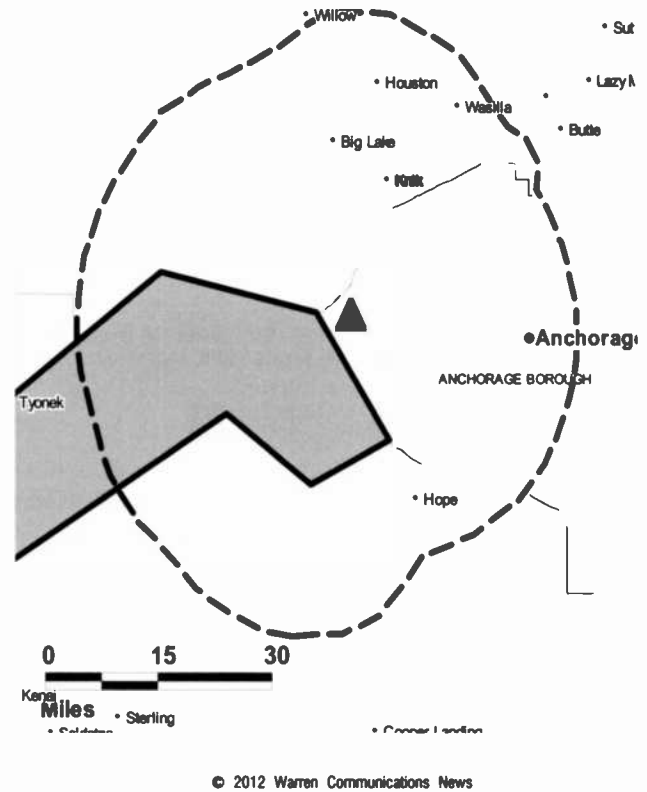
Sha Martin, Traffic Manager.

Nellie Elmore, Business Manager.

Kyle Keller, Operations Manager.

**City of License:** Anchorage. **Station DMA:** Anchorage, AK. **Rank:** 148.

KTBY BMPCDT-20081217ABC GRANTED: 5/26/2009



Circulation © 2011 Nielsen. Coverage based on Nielsen study.

GrandTotal	Cable TV Households	Non-cable TV Households	Total TV Households
Estimated Station Totals *	117,450	54,640	172,090
Average Weekly Circulation (2011)	53,605	18,968	72,573
Average Daily Circulation (2011)			21,417
Station DMA Total	Cable TV Households	Non-cable TV Households	Total TV Households
Estimated Station Totals *	100,180	54,640	154,820
Average Weekly Circulation (2011)	45,868	18,968	64,836
Average Daily Circulation (2011)			19,949
Other DMA Total	Cable TV Households	Non-cable TV Households	Total TV Households
Estimated Station Totals *	17,270	0	17,270
Average Weekly Circulation (2011)	7,737	0	7,737
Average Daily Circulation (2011)			1,468

\*Estimated station totals are sums of the Nielsen TV and Cable TV household estimates for each county in which the station registers viewing of more than 5% as per the Nielsen Survey Methods.

**KTUU-TV**  
Ch. 10

**Network Service:** NBC.

**Licensee:** Northern Lights Media Inc., 1301 E Douglas Rd, c/o Schurz Communications Inc., Mishawaka, IN 46545.

**Studio:** 701 E Tudor Rd, Ste 220, Anchorage, AK 99503.

**Mailing Address:** 701 E Tudor Rd, Ste 220, Anchorage, AK 99503-7488.

**Phone:** 907-762-9202; 907-762-9222. **Fax:** 907-561-0882.

**E-mail:** nancy@ktuu.com

**Web Site:** http://www.ktuu.com

**Technical Facilities:** Channel No. 10 (192-198 MHz). Authorized power: 50-kw visual, aural. Antenna: 787-ft above av. terrain, 774-ft. above ground, 890-ft. above sea level.

Latitude 61° 25' 22"  
Longitude 149° 52' 20"

**Note:** Latitude and longitude coordinates shown are based on the North American Datum of 1927 (NAD 27) as currently required by the Mass Media Bureau of the FCC.

**Ownership:** Schurz Communications Inc. (Group Owner).

**Began Operation:** September 1, 2005. Began analog operations: October 16, 1953. Sale to present owner by Channel 2 Broadcasting Co. approved by the FCC June 10, 2008. Sale to Channel 2 Broadcasting Co. by Alvin O. Bramstedt, et al., approved by FCC March 6, 1981. Sale by Lathrop Co., Richard R. Rollins, et al., approved by FCC March 16, 1960. Previous sale of control by Richard R. Rollins approved by FCC December 29, 1954. Ceased analog operations: June 12, 2009.

**Represented (legal):** Wilmer Cutler Pickering Hale & Dorr LLP.

**Represented (sales):** Blair Television.

**Personnel:**

Susan Lucas, General Manager.

Trent McNelly, Operations Manager.

Andrew MacLeod, General Sales Manager.

Nancy Johnson, National Sales Manager, Promotions, Marketing & Media Director.

Steve MacDonald, News Manager.

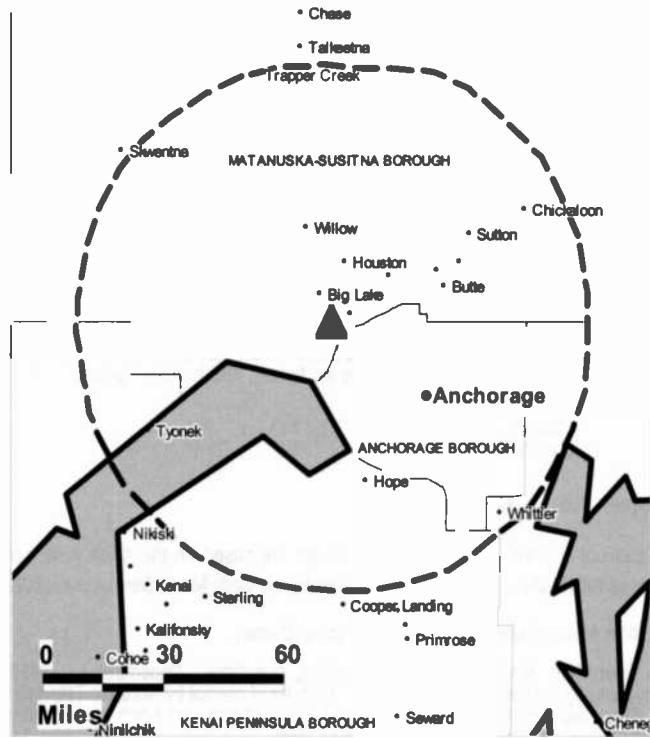
Lance Hankins, Chief Engineer.

Doris Tronstad, Program & Traffic Manager.

Tom Coomer, Syntax Production Manager.

**City of License:** Anchorage. **Station DMA:** Anchorage, AK. **Rank:** 148.

KTUU-TV BPCDT-20081023ABG GRANTED: 1/9/2009



© 2012 Warren Communications News

Circulation © 2011 Nielsen. Coverage based on Nielsen study.

Grand Total	Cable TV Households	Non-cable TV Households	Total TV Households
Estimated Station Totals *	100,180	54,640	154,820
Average Weekly Circulation (2011)	71,155	32,539	103,694
Average Daily Circulation (2011)			56,452

Station DMA Total	Cable TV Households	Non-cable TV Households	Total TV Households
Estimated Station Totals *	100,180	54,640	154,820
Average Weekly Circulation (2011)	71,155	32,539	103,694
Average Daily Circulation (2011)			56,452

\*Estimated station totals are sums of the Nielsen TV and Cable TV household estimates for each county in which the station registers viewing of more than 5% as per the Nielsen Survey Methods.

**KTVA**  
**Ch. 28**

**Network Service:** CBS.

**Licensee:** Affiliated Media Inc FCC Trust, 101 W Colfax Ave, Ste 1100, c/o Joseph J Lodovic, Trustee, Denver, CO 80202.

**Studio:** 1007 W 32nd Ave, Anchorage, AK 99503.

**Mailing Address:** 1007 W 32nd Ave, Anchorage, AK 99503.

**Phone:** 907-273-3192. **Fax:** 907-273-3189.

**E-mail:** jbever@ktva.com

**Web Site:** http://www.ktva.com

**Technical Facilities:** Channel No. 28 (554-560 MHz). Authorized power: 28.9-kw max. visual, aural. Antenna: 199-ft above av. terrain, 332-ft. above ground, 428-ft. above sea level.

Latitude 61° 11' 33"  
Longitude 149° 54' 01.1"

**Transmitter:** 1007 W. 32nd Ave.

**Note:** Latitude and longitude coordinates shown are based on the North American Datum of 1927 (NAD 27) as currently required by the Mass Media Bureau of the FCC.

**Ownership:** Affiliated Media Inc FCC Trust (Group Owner).

**Began Operation:** May 1, 2003. Began analog operations: December 11, 1953. Ceased analog operations: June 12, 2009. Transfer of control by Northern Television Inc. (later Alaska Broadcasting Co. Inc.) from stockholders of Northern Television Inc. to MediaNews Group Inc. (later Affiliated Media Inc.) approved by FCC May 11, 2000. Involuntary pro forma transfer of control by Alaska Broadcasting Co. Inc. from Affiliated Media Inc. to Affiliated Media Inc., Debtor in Possession approved by FCC January 29, 2010. Involuntary pro forma sale to Affiliated Media Inc. FCC Trust (a liquidating trust) from Alaska Broadcasting Co. Inc. approved by FCC February 24, 2010.

**Represented (legal):** Wilkinson Barker Knauer LLP.

**Represented (sales):** Katz Media Group.

**Represented (engineering):** Hammett & Edison Inc.

**Personnel:**

**Jerry Bever**, General Manager.

**Laurie Austin Bruce**, General Sales Manager.

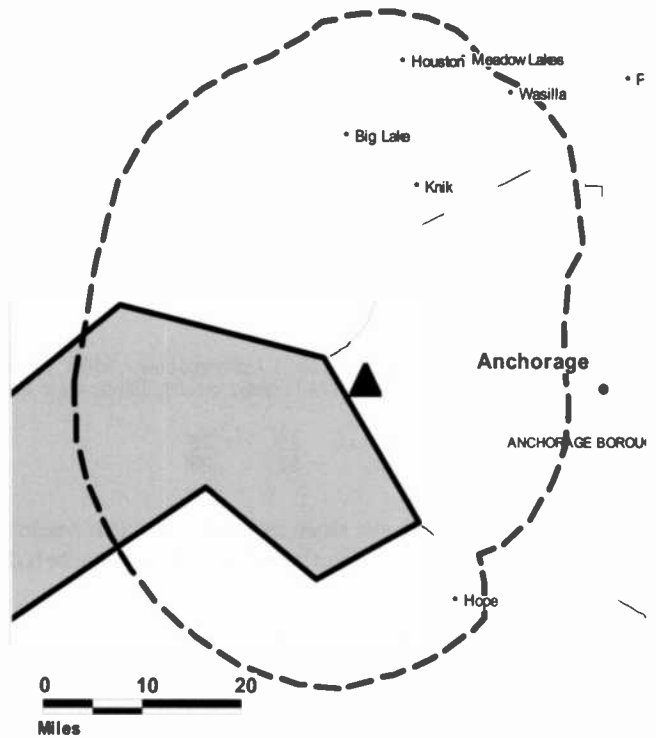
**Cyd Terhune**, Program Director.

**Shelley Byrd**, Promotion Director.

**Susan Sinclair**, Business Manager.

**Monica Bouvier**, Traffic Manager.

KTVA BMPCDT-20060626AAJ GRANTED: 7/7/2006



© 2012 Warren Communications News

**City of License:** Anchorage. **Station DMA:** Anchorage, AK. **Rank:** 148.

Circulation © 2011 Nielsen. Coverage based on Nielsen study.

GrandTotal	Cable TV Households	Non-cable TV Households	Total TV Households
Estimated Station Totals *	100,180	54,640	154,820
Average Weekly Circulation (2011)	55,042	22,440	77,482
Average Daily Circulation (2011)			31,350

Station DMA Total	Cable TV Households	Non-cable TV Households	Total TV Households
Estimated Station Totals *	100,180	54,640	154,820
Average Weekly Circulation (2011)	55,042	22,440	77,482
Average Daily Circulation (2011)			31,350

\*Estimated station totals are sums of the Nielsen TV and Cable TV household estimates for each county in which the station registers viewing of more than 5% as per the Nielsen Survey Methods.

**KYUR**  
 (formerly KIMO)  
**Ch. 12**  
 (Operates satellite KATN, Fairbanks)

**Network Service:** CW, ABC.

**Licensee:** Vision Alaska I LLC, 4101 Lake Boone Trl, Ste 300, c/o Wyrick Robbins Yates & Ponton, Raleigh, NC 27607.

**Studio:** 2700 E Tudor Rd, Anchorage, AK 99507.

**Mailing Address:** 2700 E. Tudor Rd., Anchorage, AK 99507.

**Phone:** 907-561-1313; 727-821-7900. **Fax:** 907-561-1377.

**E-mail:** info@youralaskalink.com

**Web Site:** http://www.youralaskalink.com

**Technical Facilities:** Channel No. 12 (204-210 MHz). Authorized power: 41-kw visual, aural. Antenna: 787-ft above av. terrain, 774-ft. above ground, 890-ft. above sea level.

Latitude 61° 25' 22"  
 Longitude 149° 52' 20"

**Note:** Latitude and longitude coordinates shown are based on the North American Datum of 1927 (NAD 27) as currently required by the Mass Media Bureau of the FCC.

**Ownership:** Stephen C Brissette (Group Owner).

**Began Operation:** May 1, 2003. Began analog operations: October 31, 1967. Ceased analog operations: June 12, 2009. Transfer of 80% of Sourdough Broadcasters Inc. from Harpel estate to Alaska-Hawaii Radio approved by FCC December 3, 1969, but sale was not consummated. Left air May 21, 1970. Resumed operation September 6, 1970. Sale to Alaska 13 Corp. approved by FCC May 28, 1971. Involuntary transfer of control to Cookerly Communications, Trustee approved by FCC March 22, 1993. Sale to Desert Communications V Inc. approved by FCC March 27, 1995, but not consummated. Sale to Smith Television License Holdings Inc. approved by FCC October 30, 1995. Sale to Smith Media License Holdings LLC by Smith Television License Holdings Inc. approved by FCC November 8, 2004. Sale to present owner by Smith Media License Holdings LLC approved by FCC March 16, 2010.

**Represented (legal):** Goldberg, Godles, Wiener & Wright.

**Represented (sales):** Continental Television Sales.

**Personnel:**

**Scott Centers**, General Manager.

**Chris Munroe**, General Sales Manager.

**Trill Gates**, News Director.

**Robert Guzman**, Chief Engineer.

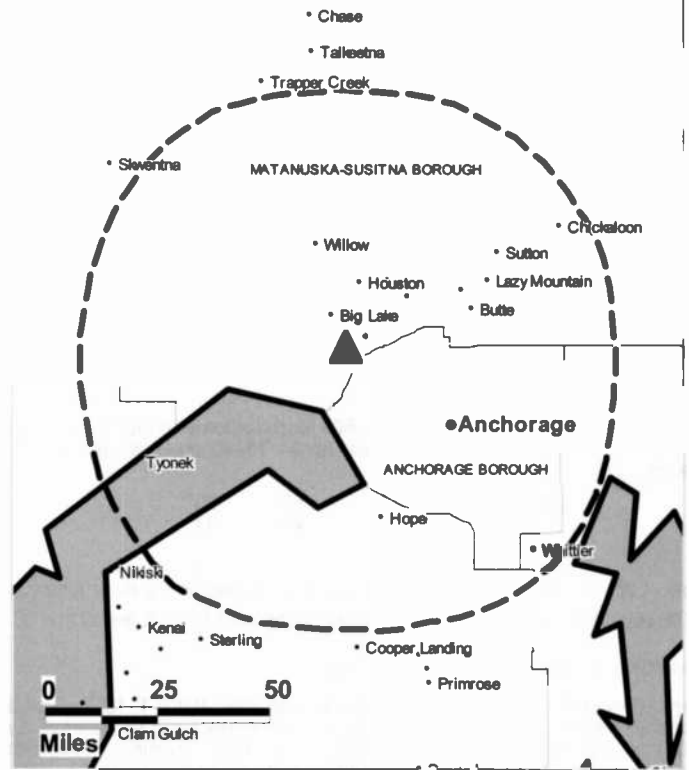
**David Stobley**, Business Manager.

**Kristen Doogan**, Programming Director.

**Mike Doyle**, Production Manager.

**Edith Wines**, Traffic Manager.

KYUR B MPCDT-20041027ADG GRANTED: 11/4/2004



© 2012 Warren Communications News

**City of License:** Anchorage. **Station DMA:** Anchorage, AK. **Rank:** 148.

Circulation © 2011 Nielsen. Coverage based on Nielsen study.

Grand Total	Cable TV Households	Non-cable TV Households	Total TV Households
Estimated Station Totals *	117,450	54,640	172,090
Average Weekly Circulation (2011)	45,894	23,037	68,931
Average Daily Circulation (2011)			22,976
Station DMA Total	Cable TV Households	Non-cable TV Households	Total TV Households
Estimated Station Totals *	100,180	54,640	154,820
Average Weekly Circulation (2011)	44,668	23,037	67,705
Average Daily Circulation (2011)			22,665
Other DMA Total	Cable TV Households	Non-cable TV Households	Total TV Households
Estimated Station Totals *	17,270	0	17,270
Average Weekly Circulation (2011)	1,226	0	1,226
Average Daily Circulation (2011)			311

\*Estimated station totals are sums of the Nielsen TV and Cable TV household estimates for each county in which the station registers viewing of more than 5% as per the Nielsen Survey Methods.

**KATN**

**Ch. 18**

**(Satellite of KYUR, Anchorage)**

**Network Service:** CW, ABC.

**Licensee:** Vision Alaska II LLC, 4101 Lake Boone Trl, Ste 300, c/o Wyrick Robbins Yates & Ponton, Raleigh, NC 27607.

**Studio:** 516 2nd Ave, Ste 400, Fairbanks, AK 99701.

**Mailing Address:** 516 2nd Ave, Ste 400, Fairbanks, AK 99701.

**Phone:** 907-452-2125; 727-821-7900. **Fax:** 907-456-8225.

**E-mail:** info@youralaskalink.com

**Web Site:** http://www.youralaskalink.com

**Technical Facilities:** Channel No. 18 (494-500 MHz). Authorized power: 16-kw max. visual, aural. Antenna: 755-ft above av. terrain, 184-ft. above ground, 1552-ft. above sea level.

Latitude	64°	55'	20"
Longitude	147°	42'	49"

**Note:** Latitude and longitude coordinates shown are based on the North American Datum of 1927 (NAD 27) as currently required by the Mass Media Bureau of the FCC.

**Ownership:** Stephen C Brissette (Group Owner).

**Began Operation:** April 1, 2003. Began analog operations: March 1, 1955. Ceased analog operations: June 12, 2009. Sale to Alaska Broadcasting Network Inc. by Channel 2 Broadcasting approved by FCC June 8, 1984. Involuntary transfer of control to Cookery Communications, Trustee approved by FCC March 22, 1993. Sale to Desert Communications V Inc. granted but not consummated. Sale to Smith Television License Holdings Inc. by Alaska Broadcasting Network Inc. approved by FCC October 30, 1995. Sale to Smith Media License Holdings LLC by Smith Television License Holdings Inc. approved by FCC November 8, 2004. Sale to present owner by Smith Media License Holdings LLC approved by FCC March 16, 2010.

**Represented (legal):** Goldberg, Godles, Wiener & Wright.

**Represented (sales):** Continental Television Sales.

**Personnel:**

**Scott Centers**, General Manager.

**Kip Harmon**, Station Manager & Local Sales Manager.

**Chris Munroe**, General Sales Manager.

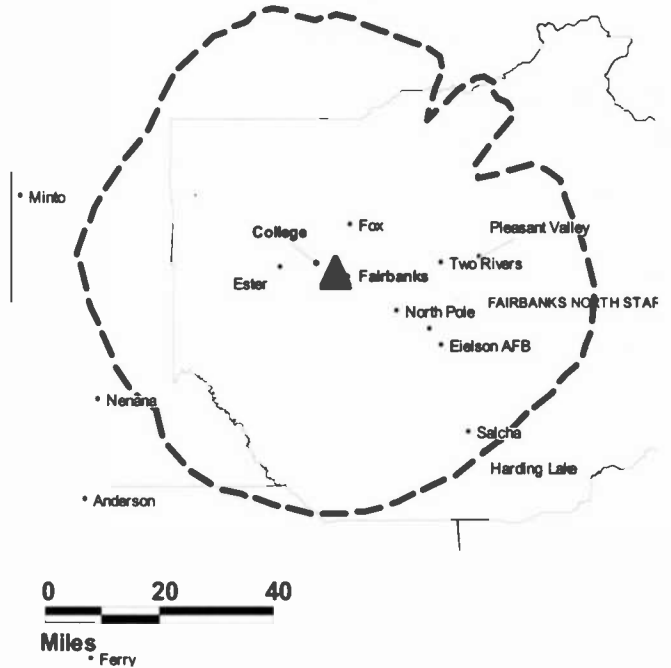
**Trill Gates**, News Director.

**Robert Guzman**, Chief Engineer.

**Kristen Doogan**, Program Director.

**Mike Doyle**, Production Manager.

**KATN BMPCDT-20070222AAL GRANTED: 3/26/2007**



© 2012 Warren Communications News

**City of License:** Fairbanks. **Station DMA:** Fairbanks, AK. **Rank:** 202.

Circulation © 2011 Nielsen. Coverage based on Nielsen study.

GrandTotal	Cable TV Households	Non-cable TV Households	Total TV Households
Estimated Station Totals *	15,830	20,620	36,450
Average Weekly Circulation (2011)	7,108	8,599	15,707
Average Daily Circulation (2011)			5,723
Station DMA Total	Cable TV Households	Non-cable TV Households	Total TV Households
Estimated Station Totals *	15,830	20,620	36,450
Average Weekly Circulation (2011)	7,108	8,599	15,707
Average Daily Circulation (2011)			5,723

\*Estimated station totals are sums of the Nielsen TV and Cable TV household estimates for each county in which the station registers viewing of more than 5% as per the Nielsen Survey Methods.



**KFXF**  
**Ch. 7**

**Network Service:** FOX.

**Grantee:** Tanana Valley Television Co., 3650 Braddock St, Ste 2, Fairbanks, AK 99701.

**Studio:** 3650 Braddock St, Fairbanks, AK 99701.

**Mailing Address:** 3650 Braddock St, Ste 2, Fairbanks, AK 99701.

**Phone:** 907-452-3697. **Fax:** 907-456-3428.

**E-mail:** chris@tvtv.com

**Web Site:** http://www.tvtv.com

**Technical Facilities:** Channel No. 7 (174-180 MHz). Authorized power: 6.1-kw visual, aural. Antenna: 879-ft above av. terrain, 299-ft. above ground, 1680-ft. above sea level.

Latitude	64°	55'	20"
Longitude	147°	42'	55"

**Note:** Latitude and longitude coordinates shown are based on the North American Datum of 1927 (NAD 27) as currently required by the Mass Media Bureau of the FCC.

**Ownership:** Tanana Valley Television Co. (Group Owner).

**Began Operation:** May 1, 2003. Station broadcasting digitally on its analog channel allotment. Began analog operations: February 27, 1995. Ceased analog operations: February 16, 2009.

**Personnel:**

**Chris Fry,** General Manager.

**David Hawkins,** General Sales Manager.

**Sam Oxman,** News Director.

**Dave Sala,** Chief Engineer.

**Trent Heineken,** Traffic Manager.

**Michael Martinez,** Production Manager.

**Debbi Perkins,** Business Manager.

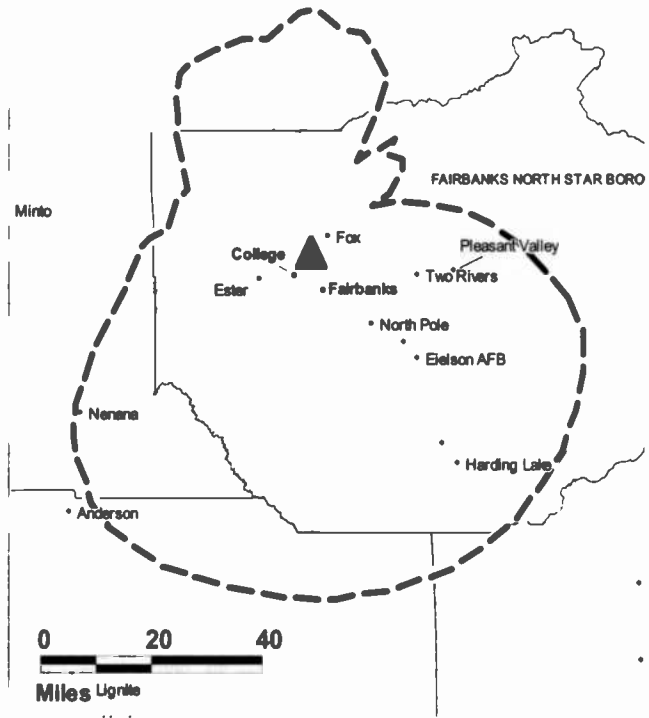
**City of License:** Fairbanks. **Station DMA:** Fairbanks, AK. **Rank:** 202.



FULLY SEARCHABLE • CONTINUOUSLY UPDATED • DISCOUNT RATES FOR PRINT PURCHASERS

For more information call 800-771-9202 or visit [www.warren-news.com](http://www.warren-news.com)

KFXF BMPCDT-20080604ABC GRANTED: 1/21/2009



© 2012 Warren Communications News

Circulation © 2011 Nielsen. Coverage based on Nielsen study.

GrandTotal	Cable TV Households	Non-cable TV Households	Total TV Households
Estimated Station Totals *	15,830	28,600	44,430
Average Weekly Circulation (2011)	8,105	12,485	20,590
Average Daily Circulation (2011)			6,717
Station DMA Total	Cable TV Households	Non-cable TV Households	Total TV Households
Estimated Station Totals *	15,830	20,620	36,450
Average Weekly Circulation (2011)	8,105	11,176	19,281
Average Daily Circulation (2011)			6,597
Other DMA Total	Cable TV Households	Non-cable TV Households	Total TV Households
Estimated Station Totals *	0	7,980	7,980
Average Weekly Circulation (2011)	0	1,309	1,309
Average Daily Circulation (2011)			120

\*Estimated station totals are sums of the Nielsen TV and Cable TV household estimates for each county in which the station registers viewing of more than 5% as per the Nielsen Survey Methods.

**KTVF**  
**Ch. 26**

**Network Service:** NBC.

**Licensee:** Newport Television License LLC, 460 Nichols Rd, Ste 250, Kansas City, MO 64112.

**Studio:** 3528 International Way, Fairbanks, AK 99701.

**Mailing Address:** 3528 International Way, Fairbanks, AK 99701.

**Phone:** 907-458-1800. **Fax:** 907-458-1820.

**Web Site:** <http://www.webcenter11.com>

**Technical Facilities:** Channel No. 26 (542-548 MHz). Authorized power: 27-kw max. visual, aural. Antenna: 1545-ft above av. terrain, 66-ft. above ground, 2415-ft. above sea level.

Latitude	64°	52'	45"
Longitude	148°	03'	14"

**Note:** Latitude and longitude coordinates shown are based on the North American Datum of 1927 (NAD 27) as currently required by the Mass Media Bureau of the FCC.

**Ownership:** Newport Television LLC (Group Owner).

**Began Operation:** August 21, 2003. Began analog operations: February 3, 1955. Left air August 14, 1967 due to flood. Resumed operation December 9, 1967. Sale to The Ackerley Group from Northern Television Inc. approved by FCC June 23, 1999. In stock swap, Clear Channel Broadcasting Inc. acquired The Ackerley Group. FCC approved deal May 29, 2002. Sale to present owner by Clear Channel Communications Inc. approved by FCC November 29, 2007. Ceased analog operations: June 12, 2009.

**Represented (sales):** Blair Television.

**Represented (legal):** Covington & Burling.

**Represented (engineering):** Hammett & Edison Inc.

**Personnel:**

**Dee Dee Caciari,** General Manager & General Sales Manager.

**Larry Rhody,** National Sales Manager.

**Dave Patty,** Traffic Manager.

**Eric Barker,** Production Manager.

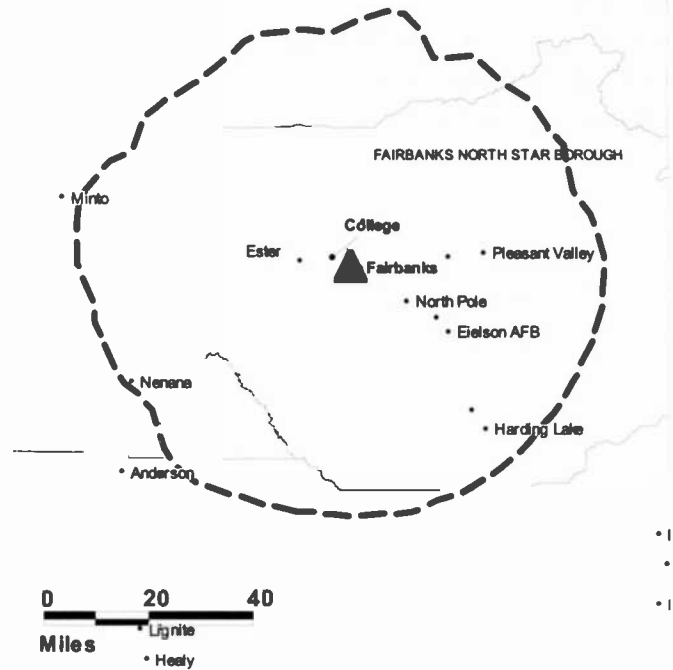
**Billie Sundgren,** News Director.

**Dave Castor,** Chief Engineer.

**Celia Vissers,** Programming Director.

**City of License:** Fairbanks. **Station DMA:** Fairbanks, AK. **Rank:** 202.

KTVF BPCDT-20090406ALF GRANTED: 5/4/2009



Circulation © 2011 Nielsen. Coverage based on Nielsen study.

GrandTotal	Cable TV Households	Non-cable TV Households	Total TV Households
Estimated Station Totals *	15,830	20,620	36,450
Average Weekly Circulation (2011)	10,353	12,166	22,519
Average Daily Circulation (2011)			10,498

Station DMA Total	Cable TV Households	Non-cable TV Households	Total TV Households
Estimated Station Totals *	15,830	20,620	36,450
Average Weekly Circulation (2011)	10,353	12,166	22,519
Average Daily Circulation (2011)			10,498

\*Estimated station totals are sums of the Nielsen TV and Cable TV household estimates for each county in which the station registers viewing of more than 5% as per the Nielsen Survey Methods.

**KJUD**  
**Ch. 11**

**Network Service:** FOX, CW, ABC.

**Licensee:** Vision Alaska II LLC, 4101 Lake Boone Trl, Ste 300, c/o Wyrick Robbins Yates & Ponton, Raleigh, NC 27607.

**Studio:** 175 S Franklin, Senate Bldg, Juneau, AK 99801.

**Mailing Address:** 175 S Franklin, Juneau, AK 99801.

**Phone:** 907-586-3145. **Fax:** 907-463-3041.

**E-mail:** info@youralaskalink.com

**Web Site:** http://www.youralaskalink.com

**Technical Facilities:** Channel No. 11 (198-204 MHz). Authorized power: 0.14-kw visual, aural. Antenna: Minus 951-ft above av. terrain, 262-ft. above ground, 269-ft. above sea level.

Latitude	58°	18'	05"
Longitude	134°	26'	26"

**Note:** Latitude and longitude coordinates shown are based on the North American Datum of 1927 (NAD 27) as currently required by the Mass Media Bureau of the FCC.

**Ownership:** Stephen C Brissette (Group Owner).

**Began Operation:** May 1, 2003. Began analog operations: February 19, 1956. Ceased analog operations: June 12, 2009. Sale to Midnight Sun & others by W. J. Wagner approved by FCC April 29, 1959. In 1968 Midnight Sun increased holdings to 100%. Sale to KINY Assoc. approved by FCC December 11, 1981. Sale to Alaska Broadcasting Network Inc. approved by FCC November 24, 1982. Involuntary transfer of control to Cookerly Communications, Trustee approved by FCC March 22, 1993. Sale to Desert Communications V Inc. granted but not consummated. Sale to Smith Television License Holdings Inc. by Cookerly approved by FCC October 30, 1995. Sale to Smith Media License Holdings LLC by Smith Television License Holdings Inc. approved by FCC November 8, 2004. Sale to present owner by Smith Media License Holdings LLC approved by FCC March 16, 2010.

**Represented (legal):** Goldberg, Godles, Wiener & Wright.

**Represented (sales):** Continental Television Sales.

**Personnel:**

**Scott Centers, General Manager.**

**Kip Harmon, Station Manager.**

**Palmer Meehan, General Sales Manager.**

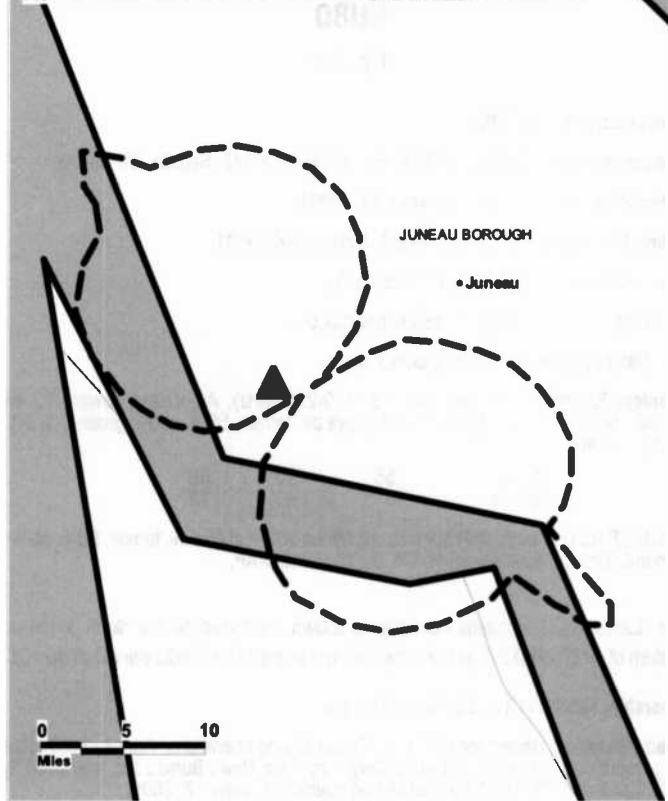
**Trill Gates, News Director.**

**Robert Guzman, Chief Engineer.**

**Kristen Doogan, Programming Director.**

**Jim Filley, Marketing Director.**

KJUD BMPCDT-20070412AAI GRANTED: 5/15/2007



© 2012 Warren Communications News

**Mike Doyle, Production Manager.**

**City of License:** Juneau. **Station DMA:** Juneau, AK. **Rank:** 207.

Circulation © 2011 Nielsen. Coverage based on Nielsen study.

GrandTotal	Cable TV Households	Non-cable TV Households	Total TV Households
Estimated Station Totals *	17,270	7,980	25,250
Average Weekly Circulation (2011)	6,770	1,580	8,350
Average Daily Circulation (2011)			2,980
Station DMA Total	Cable TV Households	Non-cable TV Households	Total TV Households
Estimated Station Totals *	17,270	7,980	25,250
Average Weekly Circulation (2011)	6,770	1,580	8,350
Average Daily Circulation (2011)			2,980

\*Estimated station totals are sums of the Nielsen TV and Cable TV household estimates for each county in which the station registers viewing of more than 5% as per the Nielsen Survey Methods.

**KUBD**  
**Ch. 13**

**Network Service:** ION, CBS.

**Licensee:** Ketchikan TV LLC, 2535 N Hwy 67, PO Box 348, Sedalia, CO 80135.

**Studio:** 2208 Tongass Ave, Ketchikan, AK 99901.

**Mailing Address:** 2208 Tongass Ave, Ketchikan, AK 99901.

**Phone:** 907-225-4613. **Fax:** 907-225-4613.

**E-mail:** sandra.rusinmccray@cbssoutheastak.com

**Web Site:** <http://www.cbssoutheastak.com>

**Technical Facilities:** Channel No. 13 (210-216 MHz). Authorized power: 3.2-kw visual, aural. Antenna: Minus 253-ft above av. terrain, 56-ft. above ground, 328-ft. above sea level.

Latitude	55°	20'	59"
Longitude	131°	40'	12"

Holds CP for change to 0.413-kw visual, Minus 233-ft above av. terrain, 56-ft. above ground, 328-ft. above sea level; BPCDT-20110405AAP.

**Note:** Latitude and longitude coordinates shown are based on the North American Datum of 1927 (NAD 27) as currently required by the Mass Media Bureau of the FCC.

**Ownership:** Ketchikan TV LLC (Group Owner).

**Began Operation:** December 20, 2002. Began analog operations: April 1, 1995. Sale to present owner (then PolarComm Corp.) by Sitka News Bureau Inc. approved by FCC December 29, 1997. Ceased analog operations: June 12, 2009.

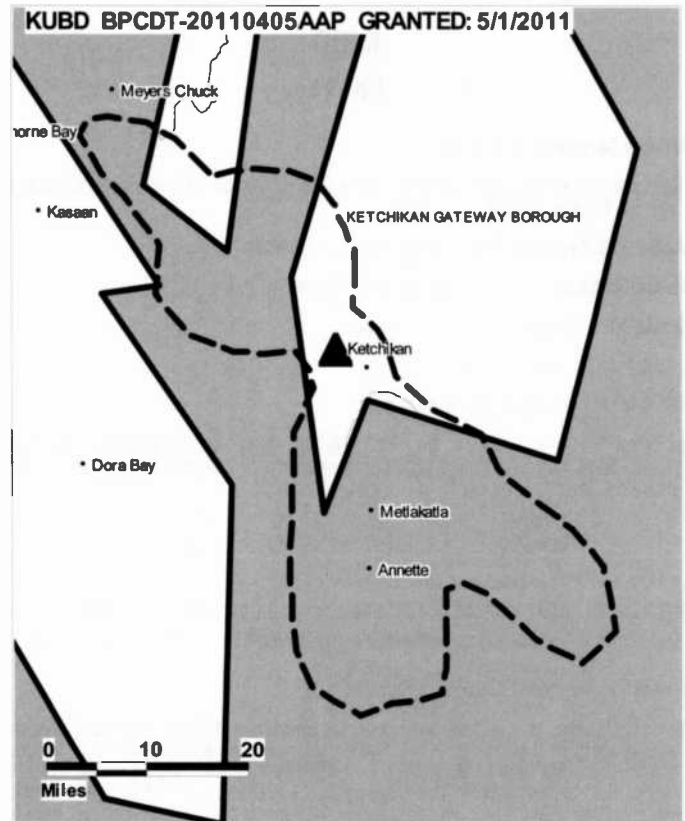
**Represented (legal):** Cohen Dippell & Everist PC.

**Represented (legal):** Rini Coran PC.

**Personnel:**

**Sandra Rusin McCray**, General Sales Manager.

**Heather Robitaille**, Chief Engineer.



© 2012 Warren Communications News

**Matt Hagan**, Regional Manager.

**City of License:** Ketchikan. **Station DMA:** Juneau, AK. **Rank:** 207.

**Nielsen Data:** Not available.

**KJNP-TV**  
**Ch. 20**

**Network Service:** TBN.

**Licensee:** Evangelistic Alaska Missionary Fellowship Inc., 2501 Mission Rd, PO Box 56359, North Pole, AK 99705.

**Studio:** 2501 Mission Rd, North Pole, AK 99705.

**Mailing Address:** PO Box 56359, North Pole, AK 99705-1359.

**Phone:** 907-488-2216. **Fax:** 907-488-5246.

**E-mail:** [kjnp@mosquitonet.com](mailto:kjnp@mosquitonet.com)

**Web Site:** <http://www.mosquitonet.com/~kjnp>

**Technical Facilities:** Channel No. 20 (506-512 MHz). Authorized power: 30.9-kw max. visual, aural. Antenna: 1613-ft above av. terrain, 130-ft. above ground, 2480-ft. above sea level.

Latitude	64°	52'	45"
Longitude	148°	03'	14"

**Note:** Latitude and longitude coordinates shown are based on the North American Datum of 1927 (NAD 27) as currently required by the Mass Media Bureau of the FCC.

**Ownership:** Evangelistic Alaska Missionary Fellowship (Group Owner).

**Began Operation:** June 27, 2007. Began analog operations: December 7, 1981. Ceased analog operations: June 12, 2009.

**Personnel:**

**Yvonne Carriker, President & Business Manager.**

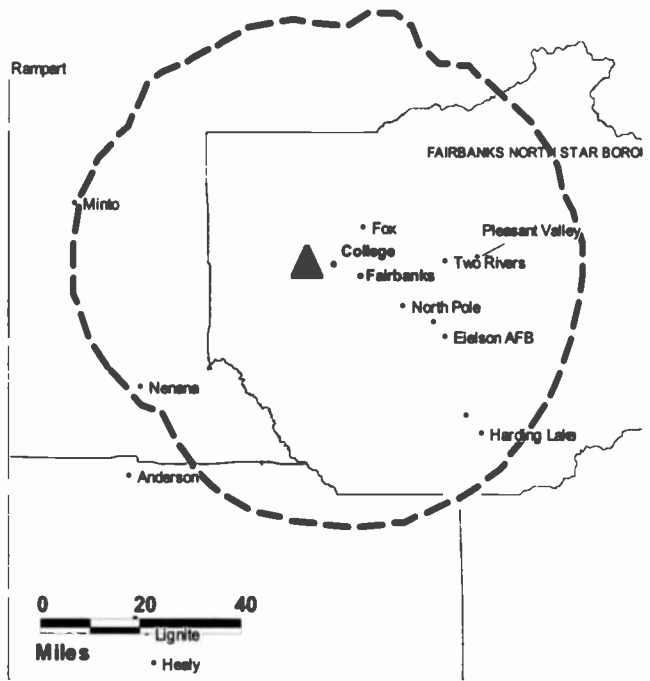
**Richard Olsen, Vice President, General Sales & Traffic Manager & Program Director.**

**Julie Beaver, General Manager.**

**Dave Castor, Chief Engineer.**

**City of License:** North Pole. **Station DMA:** Fairbanks, AK. **Rank:** 202.

**KJNP-TV BPCDT-20091022ABO GRANTED: 12/15/2009**



© 2012 Warren Communications News

**Nielsen Data:** Not available.

**KTNL-TV**

**Ch. 7**

**Network Service:** ION, CBS.

**Grantee:** Ketchikan TV LLC, 2535 N Hwy 67, PO Box 348, Sedalia, CO 80135.

**Studio:** 520 Lake St, Sitka, AK 99835.

**Mailing Address:** 520 Lake St, Sitka, AK 99835.

**Phone:** 907-747-5749. **Fax:** 907-747-8440.

**E-mail:** info@cbssoutheastak.com

**Web Site:** http://www.cbssoutheastak.com

**Technical Facilities:** Channel No. 7 (174-180 MHz). Authorized power: 0.35-kw visual, aural. Antenna: Minus 709-ft above av. terrain, 116-ft. above ground, 152-ft. above sea level.

Latitude 57° 03' 01"  
Longitude 135° 20' 04"

**Note:** Latitude and longitude coordinates shown are based on the North American Datum of 1927 (NAD 27) as currently required by the Mass Media Bureau of the FCC.

**Ownership:** Ketchikan TV LLC (Group Owner).

**Began Operation:** August 19, 2005. Began analog operations: October 16, 1966. Sale to Dan & Kathy Etulain by Sitka Broadcasting Co. Inc. (Roy Paschal, et al.) approved by FCC May 10, 1983. Sale to Sitka News Bureau by Dan & Kathy Etulain approved by FCC January 7, 1992. Sale to Wright Home Inc. by Sitka News Bureau Inc. approved by FCC August 26, 1996. Sale to present owner (then GreenTV Corp.) by Wright Home Inc. approved by FCC July 21, 2000. Ceased analog operations: June 12, 2009.

**Represented (legal):** Rini Coran PC.

**Personnel:**

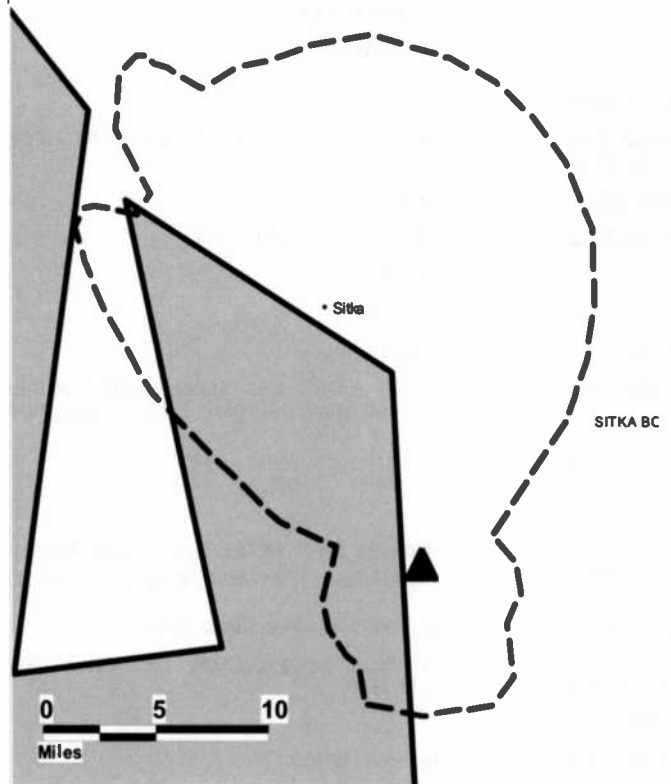
David Drucker, President.

Garrett Leighton, Station Manager.

Charlene Nelson, General Sales Manager, Program & Promotion Director.

**City of License:** Sitka. **Station DMA:** Juneau, AK. **Rank:** 207.

KTNL-TV BMPCDT-20080619AAX GRANTED: 6/25/2008



© 2012 Warren Communications News

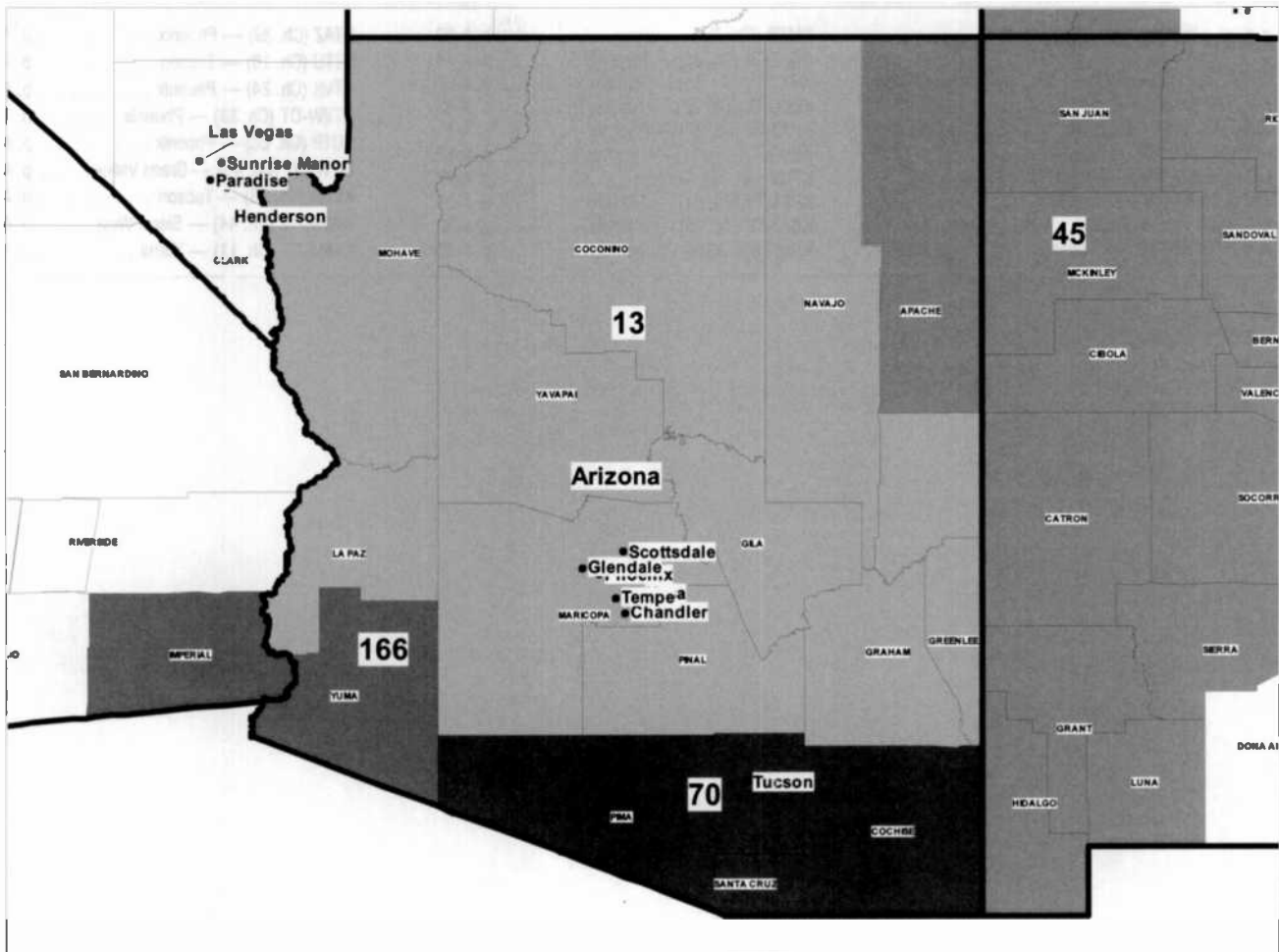
Circulation © 2011 Nielsen. Coverage based on Nielsen study.

GrandTotal	Cable TV Households	Non-cable TV Households	Total TV Households
Estimated Station Totals *	17,270	7,980	25,250
Average Weekly Circulation (2011)	7,996	1,572	9,568
Average Daily Circulation (2011)			3,636

Station DMA Total	Cable TV Households	Non-cable TV Households	Total TV Households
Estimated Station Totals *	17,270	7,980	25,250
Average Weekly Circulation (2011)	7,996	1,572	9,568
Average Daily Circulation (2011)			3,636

\*Estimated station totals are sums of the Nielsen TV and Cable TV household estimates for each county in which the station registers viewing of more than 5% as per the Nielsen Survey Methods.



© 2012 Warren Communications News

MARKET	NIELSEN DMA TV HOUSEHOLDS	RANK	MARKET AREA COMMERCIAL STATIONS
Phoenix (Prescott), AZ	1,811,330	13	KASW (49); KAZT-TV (7); KCFG (32); KPFP-DT (13); KMOH-TV (19); KNAZ-TV (22); KNDV-TV (15); KPAZ-TV (20); KPHO-TV (17); KPNX (12); KPPX-TV (51); KSAZ-TV (10); KTAZ (39); KTVK (24); KTVW-DT (33); KUTP (26)
Albuquerque-Santa Fe, NM	710,050	45	KASA-TV (27); KASY-TV (45); KBIM-TV (10); KCHF (10); KLUZ-TV (42); KNAT-TV (24); KOAT-TV (7); KOB (26); KOB (26); KOB (26); KOB (26); KOCT (19); KOVT (10); KREZ-TV (15); KRPV-DT (27); KRQE (13); KRTN-TV (33); KRWB-TV (21); KTEL-TV (25); KTFQ-DT (22); KWBQ (29)
Tucson (Sierra Vista), AZ	442,020	70	KFTU-DT (36); KGUN-TV (9); KHRR (40); KMSB (25); KOLD-TV (32); KTTU (19); KUVE-DT (46); KVOA (23); KWBA-TV (44)
Yuma, AZ-El Centro, CA	112,850	166	KAJB (36); KECY-TV (9); KSWT (13); KVYE (22); KYMA-DT (11)

Arizona Station Totals as of October 1, 2011

	VHF	UHF	TOTAL
Commercial Television	7	20	27
Educational Television	2	2	4
	9	22	31

(Continued on next page)

**Arizona TV Station Index**

KASW (Ch. 49) — Phoenix . . . . .	p. A-78	KMSB (Ch. 25) — Tucson . . . . .	p. A-92	KTAZ (Ch. 39) — Phoenix . . . . .	p. A-84
KAZT-TV (Ch. 7) — Phoenix . . . . .	p. A-79	KNAZ-TV (Ch. 22) — Flagstaff . . . . .	p. A-74	KTTU (Ch. 19) — Tucson . . . . .	p. A-94
KCFG (Ch. 32) — Flagstaff . . . . .	p. A-72	KNXV-TV (Ch. 15) — Phoenix . . . . .	p. A-80	KTVK (Ch. 24) — Phoenix . . . . .	p. A-85
KFPH-DT (Ch. 13) — Flagstaff . . . . .	p. A-73	KOLD-TV (Ch. 32) — Tucson . . . . .	p. A-93	KTVW-DT (Ch. 33) — Phoenix . . . . .	p. A-86
KFTU-DT (Ch. 36) — Douglas . . . . .	p. A-71	KPAZ-TV (Ch. 20) — Phoenix . . . . .	p. A-81	KUTP (Ch. 26) — Phoenix . . . . .	p. A-87
KGUN-TV (Ch. 9) — Tucson . . . . .	p. A-90	KPHO-TV (Ch. 17) — Phoenix . . . . .	p. A-82	KUVE-DT (Ch. 46) — Green Valley . . . . .	p. A-75
KHRR (Ch. 40) — Tucson . . . . .	p. A-91	KPNX (Ch. 12) — Mesa . . . . .	p. A-77	KVOA (Ch. 23) — Tucson . . . . .	p. A-95
KMOH-TV (Ch. 19) — Kingman . . . . .	p. A-76	KPPX-TV (Ch. 51) — Tolleson . . . . .	p. A-89	KWBA-TV (Ch. 44) — Sierra Vista . . . . .	p. A-88
		KSAZ-TV (Ch. 10) — Phoenix . . . . .	p. A-83	KYMA-DT (Ch. 11) — Yuma . . . . .	p. A-97
		KSWT (Ch. 13) — Yuma . . . . .	p. A-96		





**KFTU-DT**  
**Ch. 36**

**Network Service:** TEL.

**Licensee:** Telefutura Partnership of Douglas, 5999 Center Dr, Ste 4083, Los Angeles, CA 90045.

**Studio:** 1111 G Ave, Douglas, AZ 85607.

**Mailing Address:** 1111 G Ave, Douglas, AZ 85607.

**Phone:** 520-805-1773. **Fax:** 820-805-1768.

**E-mail:** noticias33@univision.net

**Web Site:** http://www.univision.com

**Technical Facilities:** Channel No. 36 (602-608 MHz). Authorized power: 5-kw max. visual, aural. Antenna: 2247-ft above av. terrain, 110-ft. above ground, 7242-ft. above sea level.

Latitude 31° 28' 55"  
Longitude 109° 57' 32"

Holds CP for change to 20.5-kw visual; BPCDT-20080514AFZ.

**Note:** Latitude and longitude coordinates shown are based on the North American Datum of 1927 (NAD 27) as currently required by the Mass Media Bureau of the FCC.

**Ownership:** Univision Communications Inc.

**Began Operation:** June 12, 2009. Began analog operations: April 8, 2001. Ceased analog operations: June 12, 2009. Transfer of control by Telefutura Partnership of Douglas from shareholders of Univision Communications Inc. to Broadcasting Media Partners Inc. approved by FCC March 27, 2007. Sale to present owner by Douglas Broadcasting Inc. (Equity Broadcasting Corp.) approved by FCC October 2, 2001. Sale to Douglas Broadcasting Inc. (Equity Broadcasting Corp.) by WinStar Broadcasting Inc. approved by FCC December 23, 1999.

**Represented (legal):** Covington & Burling.

**Personnel:**

Salvador Ocano, Operations Supervisor.

Jose Luis Padilla, General Manager & General Sales Manager.

Oscar Richardson, Local Sales Manager.

Marco Flores, News Director.

Nelda Chavarria, Traffic Manager.

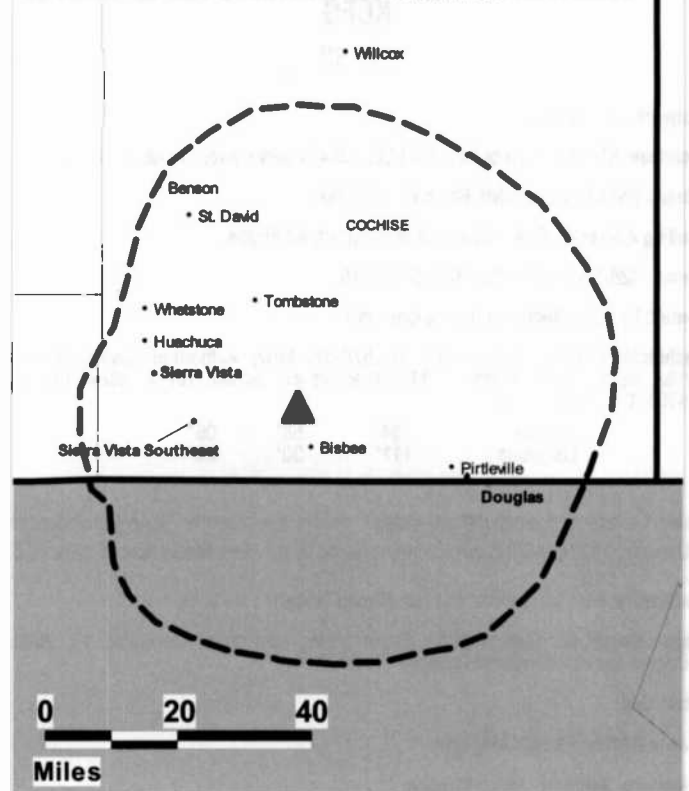
Bernice Salcido, Controller & Business Manager.

Jaime Boyd, Marketing & Research Director.

Javier Ramis, Promotion & Community Relations Director.

Matthew Richardson, Engineer.

KFTU-DT BPCDT-20081209AER GRANTED: 12/17/2008



**City of License:** Douglas. **Station DMA:** Tucson (Sierra Vista), AZ. **Rank:** 70.

Circulation © 2011 Nielsen. Coverage based on Nielsen study.

GrandTotal	Cable TV Households	Non-cable TV Households	Total TV Households
Estimated Station Totals *	0	11,520	11,520
Average Weekly Circulation (2011)	0	1,164	1,164
Average Daily Circulation (2011)			161
Station DMA Total	Cable TV Households	Non-cable TV Households	Total TV Households
Estimated Station Totals *	0	11,520	11,520
Average Weekly Circulation (2011)	0	1,164	1,164
Average Daily Circulation (2011)			161

\*Estimated station totals are sums of the Nielsen TV and Cable TV household estimates for each county in which the station registers viewing of more than 5% as per the Nielsen Survey Methods.

## Arizona — Flagstaff

### KCFG Ch. 32

**Network Service:** IND.

**Licensee:** KM Television of Flagstaff LLC, 3654 W Jarvis Ave, Skokie, IL 60076.

**Studio:** 2634 N Steves Blvd, Flagstaff, AZ 86004.

**Mailing Address:** 2634 N Steves Blvd, Flagstaff, AZ 86004.

**Phone:** 928-526-9093. **Fax:** 928-526-9645.

**E-mail:** kevinbae@kmcommunications.com

**Technical Facilities:** Channel No. 32 (578-584 MHz). Authorized power: 1000-kw max. visual, aural. Antenna: 1116-ft above av. terrain, 107-ft. above ground, 8558-ft. above sea level.

Latitude	34°	58'	06"
Longitude	111°	30'	29"

**Note:** Latitude and longitude coordinates shown are based on the North American Datum of 1927 (NAD 27) as currently required by the Mass Media Bureau of the FCC.

**Ownership:** KM Communications Inc. (Group Owner).

**Began Operation:** May 1, 2002. Began analog operations: December 18, 2000. Ceased analog operations: February 17, 2009.

**Personnel:**

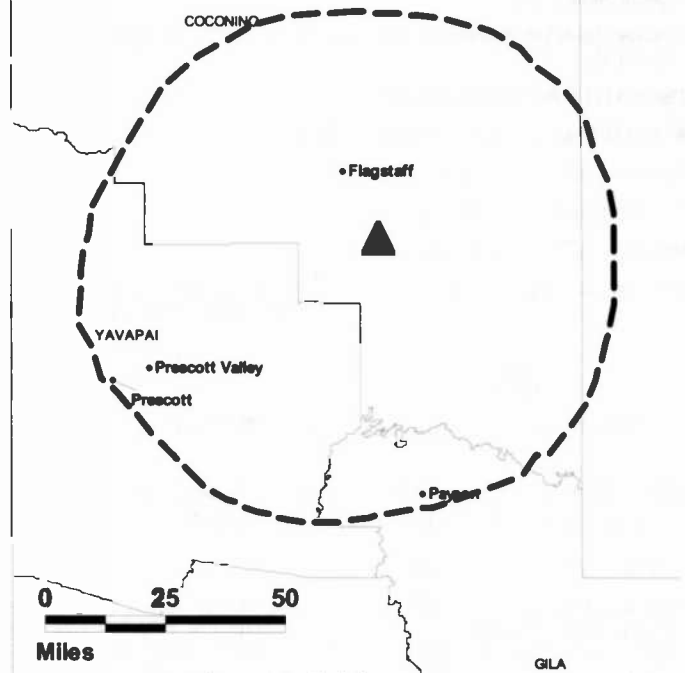
John Banker, General Manager.

Ramona Ramsdell, Office Manager.

**City of License:** Flagstaff. **Station DMA:** Phoenix (Prescott), AZ. **Rank:** 13.

**Nielsen Data:** Not available.

KCFG BMPCDT-20060329AJP GRANTED: 6/23/2006



© 2012 Warren Communications News

**KFPH-DT**  
**Ch. 13**

**Network Service:** TEL.

**Licensee:** Telefutura Partnership of Flagstaff, 5999 Center Dr, Ste 4083, Los Angeles, CA 90045.

**Studio:** 2158 N 4th St, Flagstaff, AZ 86004.

**Mailing Address:** 2158 N 4th St, Flagstaff, AZ 86004.

**Phone:** 928-527-1300. **Fax:** 928-527-1394.

**E-mail:** noticias33@univision.net

**Web Site:** http://www.univision.com

**Technical Facilities:** Channel No. 13 (210-216 MHz). Authorized power: 33-kw visual, aural. Antenna: 1560-ft above av. terrain, 245-ft. above ground, 8700-ft. above sea level.

Latitude 34° 58' 06"  
Longitude 111° 30' 34"

**Note:** Latitude and longitude coordinates shown are based on the North American Datum of 1927 (NAD 27) as currently required by the Mass Media Bureau of the FCC.

**Ownership:** Univision Communications Inc. (Group Owner).

**Began Operation:** September 8, 2006. Station broadcasting digitally on its analog channel allotment. Began analog operations: December 31, 1991. Ceased analog operations: September 18, 2008. Sale to Michael D. Gelfand MD by Minority Television of Flagstaff Inc. approved by FCC October 15, 1985. Sale to Christian Network Inc. by Dr. Michael C. Gelfand approved by FCC October 30, 1995. Sale to Paxson Communications Corp. by Christian Network Inc. approved by FCC June 25, 1996. Sale to Equity Broadcasting Corp. by Paxson Communications Corp. approved by FCC April 26, 2001. Sale to present owner by Equity Broadcasting Corp. approved by FCC December 27, 2001. Transfer of control by Telefutura Partnership of Flagstaff from shareholders of Univision Communications Inc. to Broadcasting Media Partners Inc. approved by FCC March 27, 2007.

**Represented (legal):** Covington & Burling.

**Personnel:**

**Jose Luis Padilla, General Manager & General Sales Manager.**

**Arlette Vague, Operations Supervisor.**

**Andrew Deschappelles, Local Sales Manager.**

**Laura de la Mata, Local Sales Manager.**

**Marco Flores, News Director.**

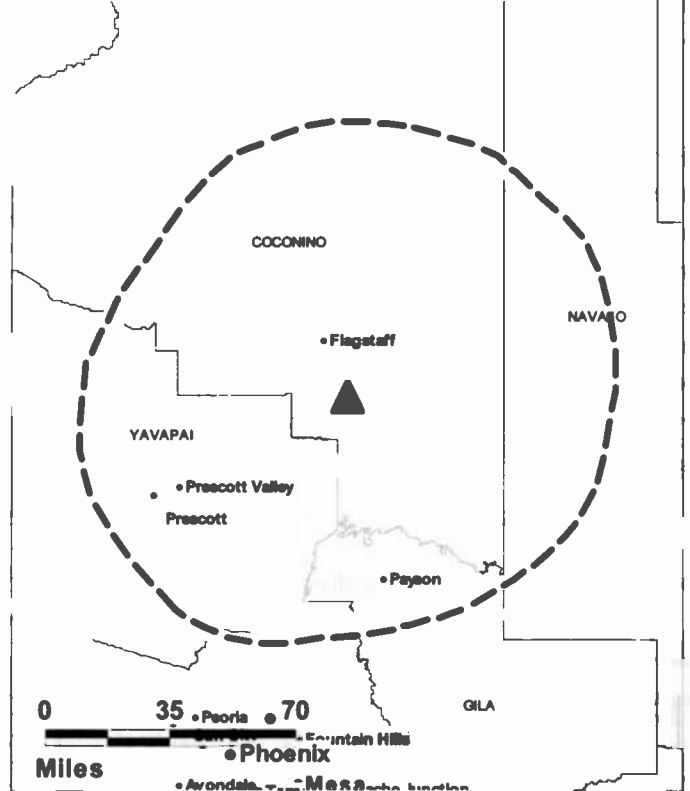
**Nelda Chavarria, Traffic Manager.**

**Bernice Salcido, Controller & Business Manager.**

**Jaime Boyd, Marketing & Research Director.**

**Javier Ramis, Promotion & Community Relations Director.**

KFPH-DT BMPCDT-20090626ADC GRANTED: 8/27/2009



© 2012 Warren Communications News

**Tom Foy, Chief Engineer.**

**City of License:** Flagstaff. **Station DMA:** Phoenix (Prescott), AZ. **Rank:** 13.

Circulation © 2011 Nielsen. Coverage based on Nielsen study.

GrandTotal	Cable TV Households	Non-cable TV Households	Total TV Households
Estimated Station Totals *	796,260	870,620	1,666,880
Average Weekly Circulation (2011)	59,847	134,099	193,946
Average Daily Circulation (2011)			105,695
Station DMA Total	Cable TV Households	Non-cable TV Households	Total TV Households
Estimated Station Totals *	796,260	870,620	1,666,880
Average Weekly Circulation (2011)	59,847	134,099	193,946
Average Daily Circulation (2011)			105,695

\*Estimated station totals are sums of the Nielsen TV and Cable TV household estimates for each county in which the station registers viewing of more than 5% as per the Nielsen Survey Methods.

**KNAZ-TV**  
**Ch. 22**  
**(Satellite of KPNX, Mesa)**

**Network Service:** NBC.

**Licensee:** Multimedia Holdings Corp., 1101 N Central Ave, Phoenix, AZ 85004.

**Studio:** 2201 N Vickey St, Flagstaff, AZ 86004.

**Mailing Address:** 2201 N Vickey St, Flagstaff, AZ 86004.

**Phone:** 928-526-2232. **Fax:** 928-526-8110.

**E-mail:** jparra@knaztv2.com

**Web Site:** <http://www.azcentral.com/2news>

**Technical Facilities:** Channel No. 22 (518-524 MHz). Authorized power: 283-kw max. visual, aural. Antenna: 1526-ft above av. terrain, 171-ft. above ground, 8632-ft. above sea level.

Latitude	34°	58'	06"
Longitude	111°	30'	28"

**Note:** Latitude and longitude coordinates shown are based on the North American Datum of 1927 (NAD 27) as currently required by the Mass Media Bureau of the FCC.

**Ownership:** Gannett Co. Inc. (Group Owner).

**Began Operation:** April 4, 2002. Station broadcasting digitally on its analog channel allotment. Began analog operations: May 2, 1970. Sale to present owner from Grand Canyon TV Co. approved by FCC May 22, 1997. Transfer of control from Alfred Greenfield, Receiver, to W. A. Franke, Robert Johnson, John Michaels & Gene Gawthrop approved by FCC May 7, 1992. Sale to Grand Canyon TV Co. approved by FCC November 16, 1988. Transfer of control to individual shareholders of Capitol approved by FCC January 5, 1984. Sale to Capitol Broadcasting Co. by Wendell Elliot Jr., et al., approved by FCC January 7, 1981. Ceased analog operations: June 12, 2009.

**Represented (sales):** Blair Television.

**Personnel:**

**Jerome Parra,** Station Manager.

**Nikki Simon,** Sales Manager.

**Nathan Ryder,** Managing Editor.



© 2012 Warren Communications News

**Jon Koger,** Chief Engineer.

**Yvonne Sanchez,** Program Director & Traffic Manager.

**City of License:** Flagstaff. **Station DMA:** Phoenix (Prescott), AZ. **Rank:** 13.

**Nielsen Data:** Not available.

**KUVE-DT**  
**Ch. 46**

**Network Service:** UNV.

**Licensee:** Univision Tucson LLC, 5999 Center Dr, Ste 4083, Los Angeles, CA 90045.

**Studio:** 2301 N Forbes Blvd, Ste 103, Tucson, AZ 85719.

**Mailing Address:** 2301 N. Forbes Blvd, Ste 103, Tucson, AZ 85719.

**Phone:** 520-204-1246. **Fax:** 520-204-1290.

**E-mail:** noticias33@univision.net

**Web Site:** http://www.univision.com

**Technical Facilities:** Channel No. 46 (662-668 MHz). Authorized power: 70.8-kw max. visual, aural. Antenna: 3652-ft above av. terrain, 230-ft. above ground, 8724-ft. above sea level.

Latitude	32°	24'	54"
Longitude	110°	42'	56"

Holds CP for change to 172-kw max. visual; BMPCDT-20080618ATO.

**Note:** Latitude and longitude coordinates shown are based on the North American Datum of 1927 (NAD 27) as currently required by the Mass Media Bureau of the FCC.

**Ownership:** Univision Communications Inc. (Group Owner).

**Began Operation:** November 13, 2007. Station broadcasting digitally on its analog channel allotment. Began analog operations: December 15, 2000; ceased operations on January 5, 2001 due to snow damage. Resumed operations June 15, 2001. Ceased analog operations: September 19, 2008. Sale of 49% interest to Paxson Communications Corp. approved by FCC June 28, 1999, but never consummated. Sale to Donald E. Ludwig Jr. dismissed by FCC December 10, 2001. Sale to present owner by Sungit Corp. Inc. approved by FCC September 24, 2003. Transfer of control by Univision Television Group Inc. from shareholders of Univision Communications Inc. to Broadcasting Media Partners Inc. approved by FCC March 27, 2007.

**Represented (legal):** Pillsbury Winthrop Shaw Pittman LLP.

**Personnel:**

Jose Luis Padilla, General Manager & General Sales Manager.

Oscar Richardson, Local Sales Manager.

Marco Flores, News Director.

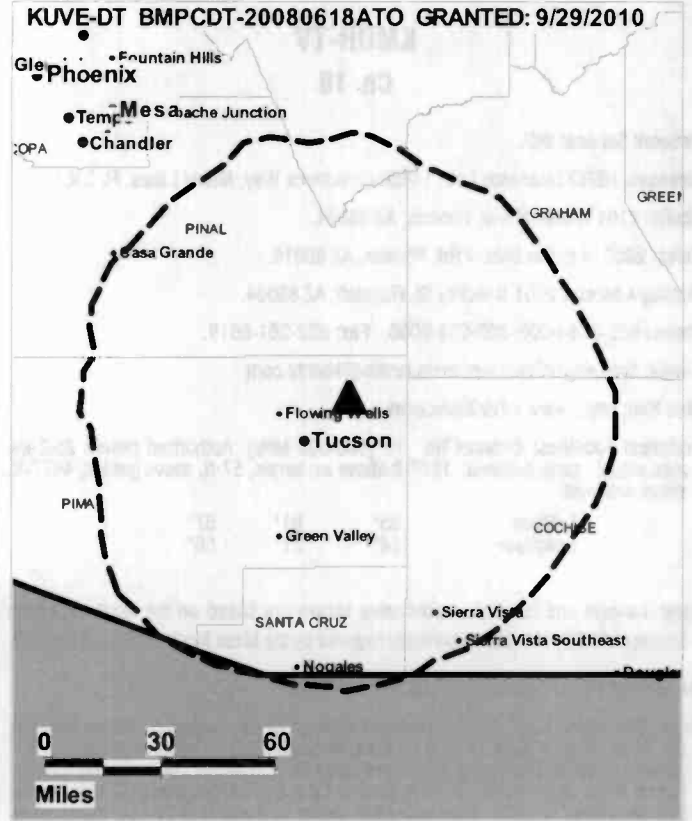
Nelda Chavarria, Traffic Manager.

Bernice Salcido, Controller & Business Manager.

Jaime Boyd, Marketing & Research Director.

Javier Ramis, Promotion & Community Relations Director.

Matthew Richardson, Engineer.



© 2012 Warren Communications News

**City of License:** Green Valley. **Station DMA:** Tucson (Sierra Vista), AZ. **Rank:** 70.

Circulation © 2011 Nielsen. Coverage based on Nielsen study.

GrandTotal	Cable TV Households	Non-cable TV Households	Total TV Households
Estimated Station Totals *	18,860	238,710	257,570
Average Weekly Circulation (2011)	1,056	22,038	23,094
Average Daily Circulation (2011)			8,307

Station DMA Total	Cable TV Households	Non-cable TV Households	Total TV Households
Estimated Station Totals *	18,860	238,710	257,570
Average Weekly Circulation (2011)	1,056	22,038	23,094
Average Daily Circulation (2011)			8,307

\*Estimated station totals are sums of the Nielsen TV and Cable TV household estimates for each county in which the station registers viewing of more than 5% as per the Nielsen Survey Methods.

**KMOH-TV**  
**Ch. 19**

**Network Service:** IND.

**Licensee:** HERO Licenseco LLC, 14450 Commerce Way, Miami Lakes, FL 33016.

**Studio:** 1101 N Central Ave, Phoenix, AZ 85004.

**Sales:** 2020 W Indian School Rd, Phoenix, AZ 85015.

**Mailing Address:** 2201 N Vickey St, Flagstaff, AZ 86004.

**Phone:** 602-234-0006; 305-234-0006. **Fax:** 602-261-6619.

**E-mail:** bbehar@belallc.com; mara.rankin@kbehtv.com

**Web Site:** <http://www.mtvtr3sphx.com>

**Technical Facilities:** Channel No. 19 (500-506 MHz). Authorized power: 25.2-kw max. visual, aural. Antenna: 1897-ft above av. terrain, 57-ft. above ground, 4477-ft. above sea level.

Latitude	35°	01'	57"
Longitude	114°	21'	56"

**Note:** Latitude and longitude coordinates shown are based on the North American Datum of 1927 (NAD 27) as currently required by the Mass Media Bureau of the FCC.

**Ownership:** HERO Broadcasting LLC (Group Owner).

**Began Operation:** May 1, 2002. Standard Definition. Began analog operations: February 26, 1988. Sale to Bela TV LLC by Gannett Broadcasting Group approved by FCC January 6, 2004. Transfer of 40% board rights to 17-member consortium headed by Robert Behar, Pan Atlantic Bank & Trust & Latin Capital Ventures LLC approved by FCC December 8, 2004. Sale to present owner by Phoenix 6 TV LLC approved by FCC February 14, 2008. Ceased analog operations: February 17, 2009.

**Represented (legal):** Dow Lohnes PLLC.

**Personnel:**

**Mara Rankin**, General Manager.

**Linette Rodriguez**, Marketing Director.

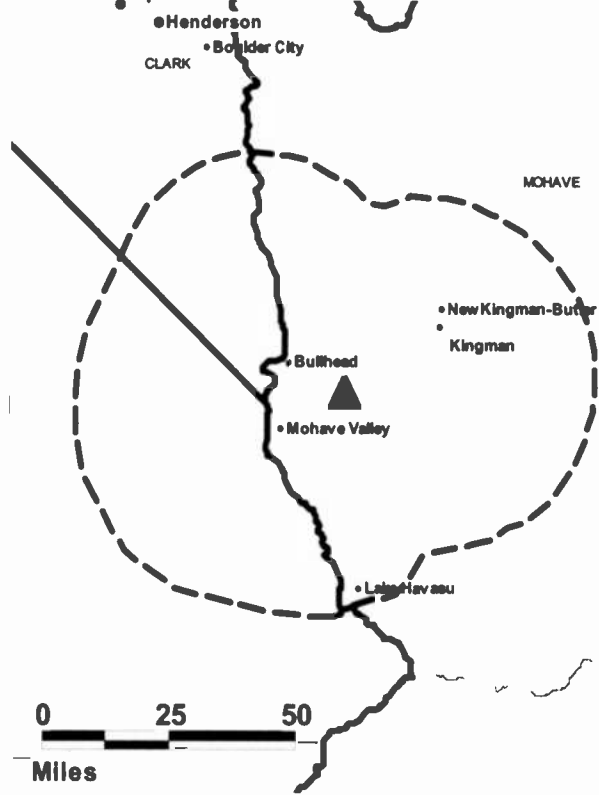
**City of License:** Kingman. **Station DMA:** Phoenix (Prescott), AZ. **Rank:** 13.



FULLY SEARCHABLE • CONTINUOUSLY UPDATED • DISCOUNT RATES FOR PRINT PURCHASERS

For more information call 800-771-9202 or visit [www.warren-news.com](http://www.warren-news.com)

**KMOH-TV BMPCDT-20060613AAG GRANTED: 6/28/2006**



© 2012 Warren Communications News

Circulation © 2011 Nielsen. Coverage based on Nielsen study.

GrandTotal	Cable TV Households	Non-cable TV Households	Total TV Households
Estimated Station Totals *	0	692,270	692,270
Average Weekly Circulation (2011)	0	35,319	35,319
Average Daily Circulation (2011)		4,141	4,141

Station DMA Total	Cable TV Households	Non-cable TV Households	Total TV Households
Estimated Station Totals *	0	692,270	692,270
Average Weekly Circulation (2011)	0	35,319	35,319
Average Daily Circulation (2011)		4,141	4,141

\*Estimated station totals are sums of the Nielsen TV and Cable TV household estimates for each county in which the station registers viewing of more than 5% as per the Nielsen Survey Methods.

**KPNX**

**Ch. 12**

**(Operates satellite KNAZ-TV, Flagstaff)**

**Network Service:** NBC.

**Licensee:** Multimedia Holdings Corp., 1101 N Central Ave, Phoenix, AZ 85004.

**Studio:** 1101 N Central Ave, Phoenix, AZ 85004.

**Mailing Address:** 1101 N Central Ave, Phoenix, AZ 85004.

**Phone:** 602-257-1212. **Fax:** 602-258-8186.

**E-mail:** ahelt@12news.com

**Web Site:** http://www.azcentral.com/12news

**Technical Facilities:** Channel No. 12 (204-210 MHz). Authorized power: 39-kw visual, aural. Antenna: 1821-ft above av. terrain, 341-ft. above ground, 2994-ft. above sea level.

Latitude 33° 20' 00"  
Longitude 112° 03' 48"

**Transmitter:** South Mountain Park, Site 9.

**Note:** Latitude and longitude coordinates shown are based on the North American Datum of 1927 (NAD 27) as currently required by the Mass Media Bureau of the FCC.

**Ownership:** Gannett Co. Inc. (Group Owner).

**Began Operation:** June 15, 2000. High Definition. Station broadcasting digitally on its analog channel allotment. Began analog operations: April 23, 1953. Merger of Combined Communications with Gannett approved by FCC June 7, 1979. Merger to form Combined Communications approved by FCC October 16, 1968. Previous sale to John J. Louis family & others by Harry L. Nace interests approved by FCC June 16, 1954. Ceased analog operations: June 12, 2009.

**Represented (legal):** Reed, Smith, Shaw & McClay.

**Represented (sales):** Blair Television.

**Represented (engineering):** Cohen Dippell & Everist PC.

**Personnel:**

**John Misner, President & General Manager.**

**Anita Heit, Vice President, Marketing & Programming.**

**Dan Mayasich, General Sales Manager.**

**Beth Worsham, Local Sales Manager.**

**Sherrie Freitag, National Sales Manager.**

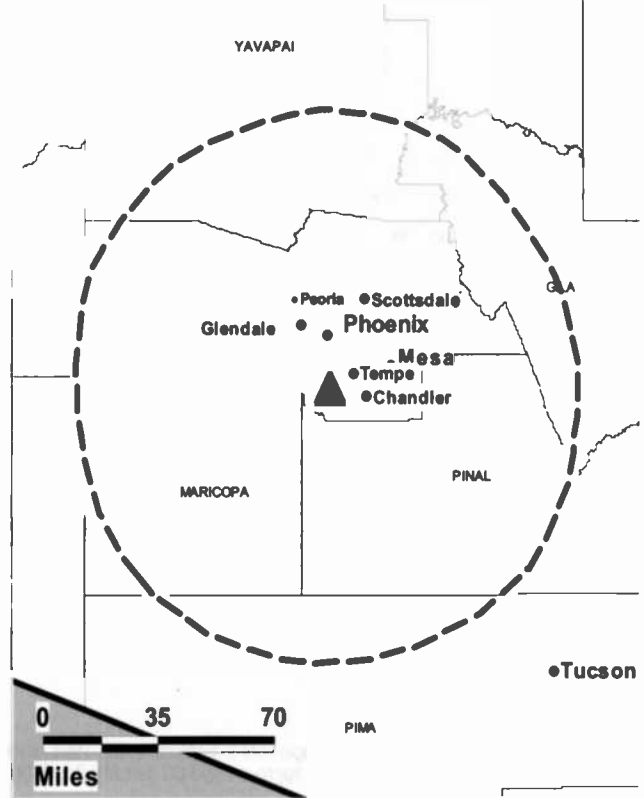
**Mike Mejia, National Sales Manager.**

**Mark Casey, News Director.**

**Brad Newberry, Technology & Operations Director.**

**Kent Saunders, Business Manager.**

KPNX BMPCDT-20081217AFG GRANTED: 1/23/2009



© 2012 Warren Communications News

**Sally Soliere, Programming Coordinator.**

**Annet Rhoades, Traffic Manager.**

**City of License:** Mesa. **Station DMA:** Phoenix (Prescott), AZ. **Rank:** 13.

Circulation © 2011 Nielsen. Coverage based on Nielsen study.

GrandTotal	Cable TV Households	Non-cable TV Households	Total TV Households
Estimated Station Totals *	906,510	957,430	1,863,940
Average Weekly Circulation (2011)	598,345	541,761	1,140,106
Average Daily Circulation (2011)			490,996

Station DMA Total	Cable TV Households	Non-cable TV Households	Total TV Households
Estimated Station Totals *	906,510	957,430	1,863,940
Average Weekly Circulation (2011)	598,345	541,761	1,140,106
Average Daily Circulation (2011)			490,996

\*Estimated station totals are sums of the Nielsen TV and Cable TV household estimates for each county in which the station registers viewing of more than 5% as per the Nielsen Survey Methods.

**KASW**  
**Ch. 49**

**Network Service:** CW.

**Licensee:** KASW-TV Inc., 400 S Record St, Dallas, TX 75202-4806.

**Studio:** 5555 N 7th Ave, Phoenix, AZ 85013.

**Mailing Address:** 5555 N 7th Ave, Phoenix, AZ 85013.

**Phone:** 480-661-6161. **Fax:** 602-207-3277.

**E-mail:** rpiper@belo.com

**Web Site:** http://www.azfamily.com

**Technical Facilities:** Channel No. 49 (680-686 MHz). Authorized power: 531-kw max. visual, aural. Antenna: 1631-ft above av. terrain, 174-ft. above ground, 2831-ft. above sea level.

Latitude	33°	20'	02"
Longitude	112°	03'	44"

Holds CP for change to 1000-kw max. visual, 1745-ft above av. terrain, 289-ft. above ground, 2948-ft. above sea level; lat. 33° 20' 01", long. 112° 03' 45", BPCDT-20080617AEG.

**Note:** Latitude and longitude coordinates shown are based on the North American Datum of 1927 (NAD 27) as currently required by the Mass Media Bureau of the FCC.

**Ownership:** Belo Corp. (Group Owner).

**Began Operation:** May 31, 2002. Began analog operations: September 22, 1995. Sale to present owner by Brooks Broadcasting LLC approved by FCC January 24, 2000. Ceased analog operations: June 12, 2009.

**Personnel:**

**Lawrence (Nick) D. Nicholson**, President & General Manager.

**Dean Apostolides**, General Sales Manager.

**Barbara Tharp**, Local Sales Manager.

**Jim Cole**, Engineering & Digital Media Director.

**Greg Lechowski**, Controller.

**Mark Demopoulos**, Programming & Research Director.

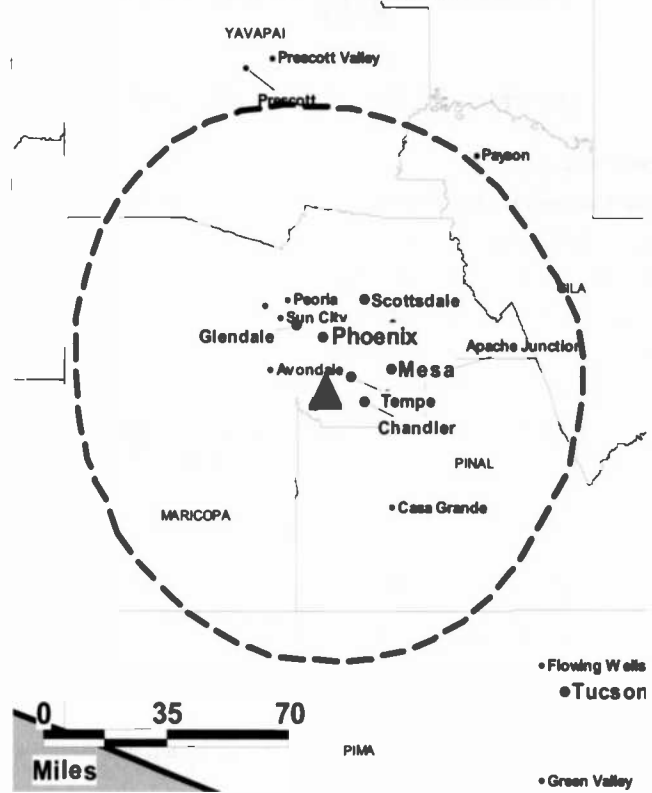
**Bianca Esparza**, Community Relations Manager.

**Bill Ottlinger**, Production Manager.

**Mark Demopoulos**, Marketing Director.

**City of License:** Phoenix. **Station DMA:** Phoenix (Prescott), AZ. **Rank:** 13.

KASW BPCDT-20080617AEG GRANTED: 6/10/2009



© 2012 Warren Communications News

Circulation © 2011 Nielsen. Coverage based on Nielsen study.

GrandTotal	Cable TV Households	Non-cable TV Households	Total TV Households
Estimated Station Totals *	906,510	957,430	1,863,940
Average Weekly Circulation (2011)	345,584	333,796	679,380
Average Daily Circulation (2011)			242,763

Station DMA Total	Cable TV Households	Non-cable TV Households	Total TV Households
Estimated Station Totals *	906,510	957,430	1,863,940
Average Weekly Circulation (2011)	345,584	333,796	679,380
Average Daily Circulation (2011)			242,763

\*Estimated station totals are sums of the Nielsen TV and Cable TV household estimates for each county in which the station registers viewing of more than 5% as per the Nielsen Survey Methods.



**KAZT-TV**

**Ch. 7**

**Network Service:** IND.

**Licensee:** KAZT LLC, 4343 E Camelback Rd, Ste 400, Phoenix, AZ 85018.

**Studio:** 4343 E Camelback Rd, Ste 130, Phoenix, AZ 85018.

**Mailing Address:** 4343 E. Camelback Rd, Ste 130, Phoenix, AZ 85018.

**Phone:** 602-224-0027. **Fax:** 602-224-2214.

**E-mail:** jburton@aztv.com

**Web Site:** http://www.arizonasown.com

**Technical Facilities:** Channel No. 7 (174-180 MHz). Authorized power: 3.2-kw visual, aural. Antenna: 2598-ft above av. terrain, 98-ft. above ground, 7769-ft. above sea level.

Latitude            34°     41'     15"  
 Longitude        112°    07'     01"

**Note:** Latitude and longitude coordinates shown are based on the North American Datum of 1927 (NAD 27) as currently required by the Mass Media Bureau of the FCC.

**Ownership:** KAZT LLC (Group Owner).

**Began Operation:** August 28, 2006. Station broadcasting digitally on its analog channel allotment. Began analog operations: September 5, 1982. Ceased analog operations: June 12, 2009.

**Represented (legal):** Pillsbury Winthrop Shaw Pittman LLP.

**Represented (sales):** Petry Media Corp.

**Personnel:**

**Richard Howe**, National & Local Sales Manager.

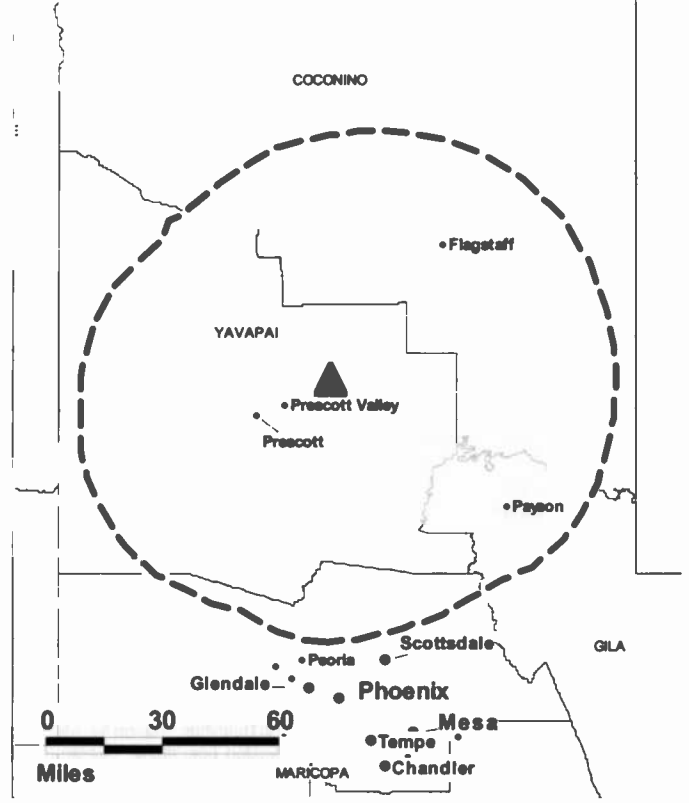
**Phil Hammon**, Chief Engineer.

**Brian Neeley**, Business Manager.

**Michael Hagerty**, Program Operations Manager.

**City of License:** Phoenix. **Station DMA:** Phoenix (Prescott), AZ. **Rank:** 13.

KAZT-TV BPCDT-20080313ACU GRANTED: 3/25/2008



© 2012 Warren Communications News

Circulation © 2011 Nielsen. Coverage based on Nielsen study.

GrandTotal	Cable TV Households	Non-cable TV Households	Total TV Households
Estimated Station Totals *	879,580	953,710	1,833,290
Average Weekly Circulation (2011)	216,121	188,889	405,010
Average Daily Circulation (2011)			116,252

Station DMA Total	Cable TV Households	Non-cable TV Households	Total TV Households
Estimated Station Totals *	879,580	953,710	1,833,290
Average Weekly Circulation (2011)	216,121	188,889	405,010
Average Daily Circulation (2011)			116,252

\*Estimated station totals are sums of the Nielsen TV and Cable TV household estimates for each county in which the station registers viewing of more than 5% as per the Nielsen Survey Methods.

**KNXV-TV**  
**Ch. 15**

**Network Service:** ABC.

**Licensee:** Scripps Howard Publishing Inc., 312 Walnut St, 28th Fl, Cincinnati, OH 45202-4067.

**Studio:** 515 N 44th St, Phoenix, AZ 85008.

**Mailing Address:** 515 N 44th St, Phoenix, AZ 85008.

**Phone:** 602-273-1500. **Fax:** 602-685-3000.

**E-mail:** programming@abc15.com

**Web Site:** http://www.abc15.com

**Technical Facilities:** Channel No. 15 (476-482 MHz). Authorized power: 458-kw max. visual, aural. Antenna: 1709-ft above av. terrain, 256-ft. above ground, 2886-ft. above sea level.

Latitude 33° 20' 00"  
Longitude 112° 03' 46"

**Transmitter:** South Mountain Park.

**Note:** Latitude and longitude coordinates shown are based on the North American Datum of 1927 (NAD 27) as currently required by the Mass Media Bureau of the FCC.

**Ownership:** E. W. Scripps Co. (Group Owner).

**Began Operation:** January 12, 2000. Standard and High Definition. Station broadcasting digitally on its analog channel allotment. Began analog operations: September 9, 1979. Ceased analog operations: June 12, 2009. Sale to present owner by Arlington Corp. approved by FCC January 8, 1985.

**Represented (sales):** Eagle Television Sales.

**Represented (legal):** Baker Hostetler LLP.

**Personnel:**

**Marla Barrs**, President & General Manager.

**Don McClure**, Production Manager.

**Suzanne McCoy**, Local Sales Manager.

**Janet Romero**, Traffic Manager.

**Gall Schmeling**, Business Manager.

**Mike Shippey**, Local Sales Manager.

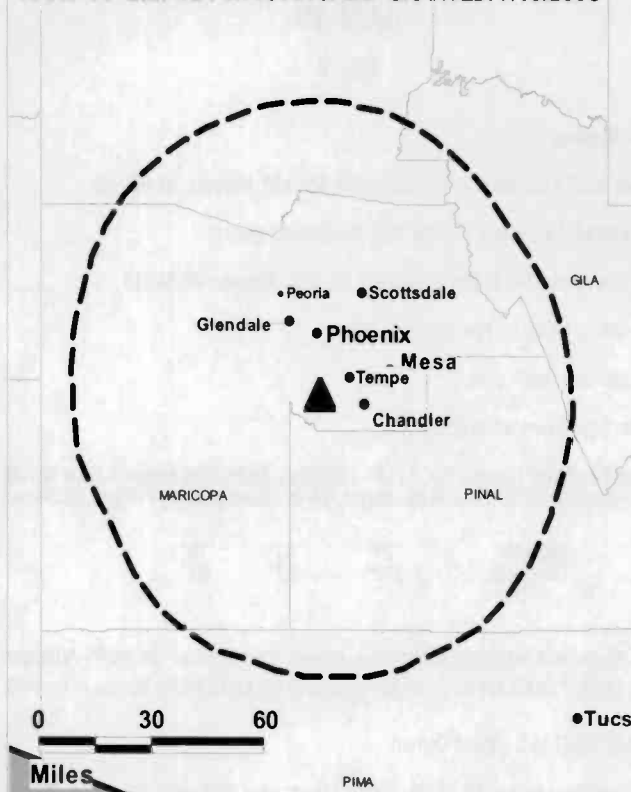
**Mat Thornton**, National Sales Manager.

**Jim Hart**, Promotion Director.

**Joe Hengemuehler**, News Director.

**Flor Polanco**, Public Affairs Director.

KNXV-TV BMPCDT-20080618ABD GRANTED: 7/10/2008



© 2012 Warren Communications News

**Ryan Steward**, Chief Engineer.

**City of License:** Phoenix. **Station DMA:** Phoenix (Prescott), AZ. **Rank:** 13.

Circulation © 2011 Nielsen. Coverage based on Nielsen study.

GrandTotal	Cable TV Households	Non-cable TV Households	Total TV Households
Estimated Station Totals *	906,510	957,430	1,863,940
Average Weekly Circulation (2011)	589,749	545,986	1,135,735
Average Daily Circulation (2011)			460,079
Station DMA Total	Cable TV Households	Non-cable TV Households	Total TV Households
Estimated Station Totals *	906,510	957,430	1,863,940
Average Weekly Circulation (2011)	589,749	545,986	1,135,735
Average Daily Circulation (2011)			460,079

\*Estimated station totals are sums of the Nielsen TV and Cable TV household estimates for each county in which the station registers viewing of more than 5% as per the Nielsen Survey Methods.

**KPAZ-TV**

**Ch. 20**

**Network Service:** TBN.

**Licensee:** Trinity Broadcasting Network Inc., 2442 Michelle Dr, Tustin, CA 92780.

**Studio:** 3551 E McDowell Rd, Phoenix, AZ 85005.

**Mailing Address:** 3551 E. McDowell Rd, Phoenix, AZ 85008.

**Phone:** 602-273-1477. **Fax:** 602-267-9427.

**E-mail:** ovalero@tbn.org

**Web Site:** http://www.tbn.org

**Technical Facilities:** Channel No. 20 (506-512 MHz). Authorized power: 500-kw max. visual, aural. Antenna: 1604-ft above av. terrain, 148-ft. above ground, 2769-ft. above sea level.

Latitude 33° 20' 02.5"  
Longitude 112° 03' 42"

Holds CP for change to 1000-kw max. visual, 1604-ft above av. terrain, 148-ft. above ground, 2769-ft. above sea level; BPCDT-20080617ACV.

**Transmitter:** Top of existing tower within the South Mountain antenna farm.

**Note:** Latitude and longitude coordinates shown are based on the North American Datum of 1927 (NAD 27) as currently required by the Mass Media Bureau of the FCC.

**Ownership:** Trinity Broadcasting Network Inc. (Group Owner).

**Began Operation:** March 7, 2007. Began analog operations: September 16, 1967. Involuntary transfer of control from Donald B. Thomson, et al., to trustee approved by FCC October 9, 1969. Sale to Glad Tidings Church of America approved by FCC June 24, 1971. Station left air January 19, 1977. Sale to present owner by Glad Tidings approved by FCC July 21, 1977. Station resumed operation September 5, 1977. Ceased analog operations: June 12, 2009.

**Represented (legal):** Colby M. May.

**Personnel:**

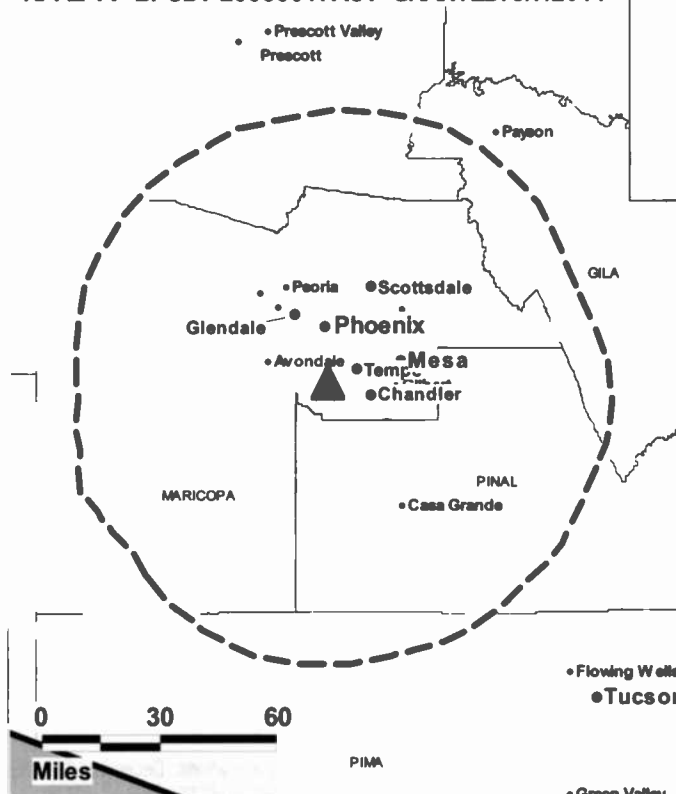
Paul F. Crouch, President & General Manager.

Oralena Valero, Station & Production Manager.

Gary Nichols, Chief Engineer & Traffic Manager.

**City of License:** Phoenix. **Station DMA:** Phoenix (Prescott), AZ. **Rank:** 13.

KPAZ-TV BPCDT-20080617ACV GRANTED: 3/7/2011



© 2012 Warren Communications News

Circulation © 2011 Nielsen. Coverage based on Nielsen study.

GrandTotal	Cable TV Households	Non-cable TV Households	Total TV Households
Estimated Station Totals *	764,320	0	764,320
Average Weekly Circulation (2011)	39,745	0	39,745
Average Daily Circulation (2011)			8,408
Station DMA Total	Cable TV Households	Non-cable TV Households	Total TV Households
Estimated Station Totals *	764,320	0	764,320
Average Weekly Circulation (2011)	39,745	0	39,745
Average Daily Circulation (2011)			8,408

\*Estimated station totals are sums of the Nielsen TV and Cable TV household estimates for each county in which the station registers viewing of more than 5% as per the Nielsen Survey Methods.

**KPHO-TV**  
Ch. 17

**Network Service:** CBS.

**Licensee:** Meredith Corp., 1716 Locust St, Des Moines, IA 50309-3203.

**Studio:** 4016 N Black Canyon Hwy, Phoenix, AZ 85017.

**Mailing Address:** 4016 N. Black Canyon Hwy, Phoenix, AZ 85017.

**Phone:** 602-264-1000. **Fax:** 602-274-1596.

**E-mail:** jolynn.houk@kpho.com

**Web Site:** http://www.kpho.com

**Technical Facilities:** Channel No. 17 (488-494 MHz). Authorized power: 1000-kw max. visual, aural. Antenna: 1663-ft above av. terrain, 272-ft. above ground, 2871-ft. above sea level.

Latitude 33° 20' 02"  
Longitude 112° 03' 40"

Holds CP for change to 1742-ft above av. terrain, 344-ft. above ground, 2943-ft. above sea level; BPCDT-20080619AFZ.

**Transmitter:** South Mountain Park.

**Note:** Latitude and longitude coordinates shown are based on the North American Datum of 1927 (NAD 27) as currently required by the Mass Media Bureau of the FCC.

**Ownership:** Meredith Corp. (Group Owner).

**Began Operation:** December 5, 2005. Began analog operations: December 4, 1949. Sold to present owner in June 1952. Ceased analog operations: June 12, 2009.

**Personnel:**

**Steve Hammel**, Vice President & General Manager.

**Mitch Nye**, General Sales Manager.

**Ray Rios**, Local Sales Manager.

**Kevin James**, Local Sales Manager.

**Kevin Branigan**, National Sales Manager.

**Jan Zumbrum**, Traffic Manager.

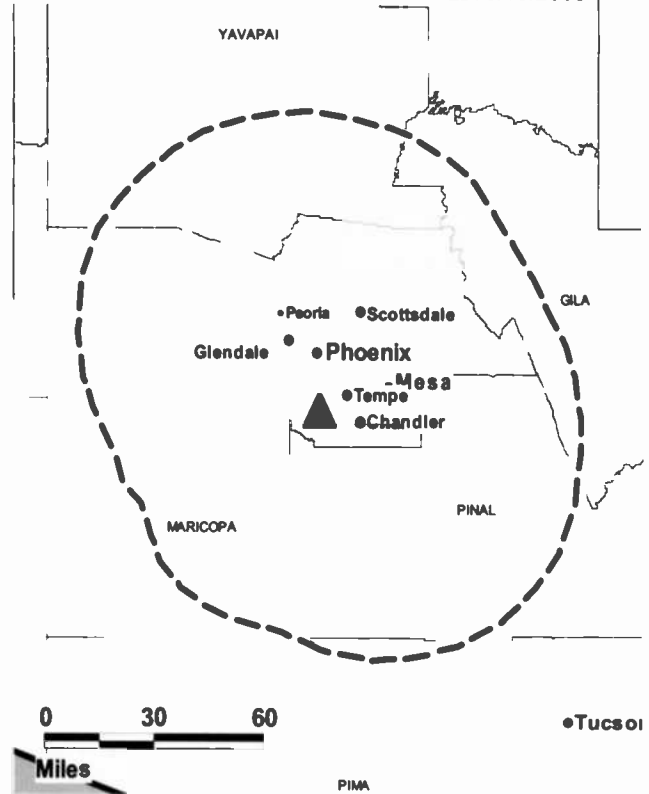
**Seth Parker**, Program Director.

**John Merrill**, Engineering Director.

**Judy Wallace**, Business Manager.

**City of License:** Phoenix. **Station DMA:** Phoenix (Prescott), AZ. **Rank:** 13.

KPHO-TV BPCDT-20080619AFZ GRANTED: 8/19/2009



© 2012 Warren Communications News

Circulation © 2011 Nielsen. Coverage based on Nielsen study.

GrandTotal	Cable TV Households	Non-cable TV Households	Total TV Households
Estimated Station Totals *	906,510	957,430	1,863,940
Average Weekly Circulation (2011)	581,695	535,550	1,117,245
Average Daily Circulation (2011)			491,411
Station DMA Total	Cable TV Households	Non-cable TV Households	Total TV Households
Estimated Station Totals *	906,510	957,430	1,863,940
Average Weekly Circulation (2011)	581,695	535,550	1,117,245
Average Daily Circulation (2011)			491,411

\*Estimated station totals are sums of the Nielsen TV and Cable TV household estimates for each county in which the station registers viewing of more than 5% as per the Nielsen Survey Methods.

**KSAZ-TV**  
**Ch. 10**

**Network Service:** FOX.

**Licensee:** NW Communications of Phoenix Inc., 444 N Capitol St NW, Ste 740, c/o Dianne Smith (News Corp.), Washington, DC 20001.

**Studio:** 511 W Adams St, Phoenix, AZ 85003.

**Mailing Address:** 511 W. Adams St, Phoenix, AZ 85003.

**Phone:** 602-257-1234. **Fax:** 602-262-0181.

**E-mail:** fox10.desk@foxtv.com

**Web Site:** http://www.fox10.com

**Technical Facilities:** Channel No. 10 (192-198 MHz). Authorized power: 48-kw visual, aural. Antenna: 1831-ft above av. terrain, 328-ft. above ground, 3002-ft. above sea level.

Latitude 33° 20' 03"  
Longitude 112° 03' 43"

**Note:** Latitude and longitude coordinates shown are based on the North American Datum of 1927 (NAD 27) as currently required by the Mass Media Bureau of the FCC.

**Ownership:** Fox Television Holdings Inc. (Group Owner).

**Began Operation:** October 15, 2000. Standard Definition. Station broadcasting digitally on its analog channel allotment. Began analog operations: October 24, 1953. At first was share-time outlet with KOY-TV; on May 5, 1954 bought & merged with KOY-TV. Gulf Broadcast Co. bought 48.1% interest in station from Gene Autry, remainder from Thomas Chauncey & Homer Lane. Sale approved by FCC August 25, 1982. Sale to Taft Television & Radio Co. approved by FCC May 30, 1985. Sale to Great American Broadcasting approved by FCC October 2, 1987. Sale to New World Communications approved July 15, 1994. Sale to present owner by New World Communications approved by FCC November 7, 1996. Ceased analog operations: June 12, 2009.

**Represented (legal):** Skadden, Arps, Slate, Meagher & Flom LLP.

**Personnel:**

**Rick Wheeler,** Vice President, Operations & Engineering.

**Mellynda Hartel,** Vice President, Sales.

**Douglas Bannard,** Vice President, News.

**Denise Morano,** Vice President, Finance.

**Jim Girodo,** Vice President, Creative Services.

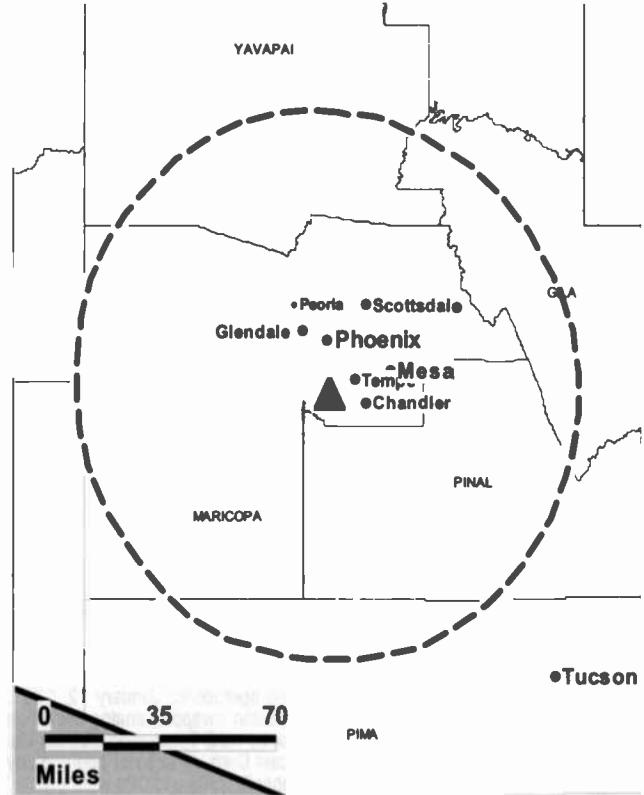
**John Warden,** Local Sales Manager.

**Shawn Springman,** National Sales Manager.

**Gerry Grunig,** Chief Engineer.

**Heather Smith,** Promotion Director.

KSAZ-TV BMPCDT-20080616AAM GRANTED: 2/24/2010



© 2012 Warren Communications News

**Jamie Fisher,** Traffic Manager.

**City of License:** Phoenix. **Station DMA:** Phoenix (Prescott), AZ. **Rank:** 13.

Circulation © 2011 Nielsen. Coverage based on Nielsen study.

GrandTotal	Cable TV Households	Non-cable TV Households	Total TV Households
Estimated Station Totals *	906,510	957,430	1,863,940
Average Weekly Circulation (2011)	632,744	592,466	1,225,210
Average Daily Circulation (2011)			521,802

Station DMA Total	Cable TV Households	Non-cable TV Households	Total TV Households
Estimated Station Totals *	906,510	957,430	1,863,940
Average Weekly Circulation (2011)	632,744	592,466	1,225,210
Average Daily Circulation (2011)			521,802

\*Estimated station totals are sums of the Nielsen TV and Cable TV household estimates for each county in which the station registers viewing of more than 5% as per the Nielsen Survey Methods.

**KTAZ**  
**Ch. 39**

**Network Service:** TMO.

**Licensee:** NBC Telemundo License LLC, 1299 Pennsylvania Ave NW, 9th Fl, c/o NBCUniversal LLC, Washington, DC 20004.

**Studio:** 4625 S 33rd Pl, Phoenix, AZ 85040.

**Mailing Address:** 4625 S 33rd Pl, Phoenix, AZ 85040.

**Phone:** 602-648-3900. **Fax:** 602-648-3970.

**E-mail:** araceli.deleon@nbcuni.com

**Web Site:** http://www.telemundo.com

**Technical Facilities:** Channel No. 39 (320-626 MHz). Authorized power: 550-kw max. visual, aural. Antenna: 1763-ft above av. terrain, 323-ft. above ground, 2951-ft. above sea level.

Latitude 33° 20' 03"  
Longitude 112° 03' 38"

**Note:** Latitude and longitude coordinates shown are based on the North American Datum of 1927 (NAD 27) as currently required by the Mass Media Bureau of the FCC.

**Ownership:** NBCUniversal LLC (Group Owner).

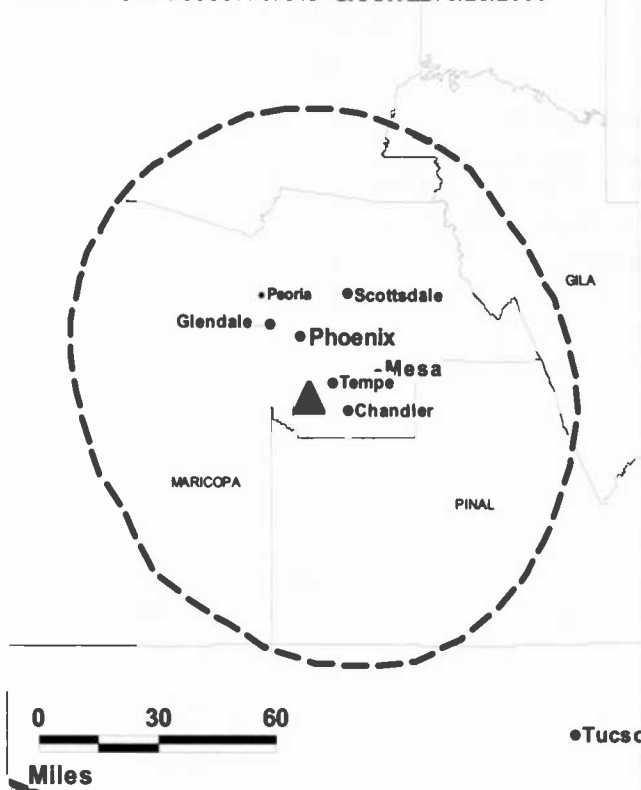
**Began Operation:** February 17, 2009. Began analog operations: January 12, 2001. Ceased analog operations: February 17, 2009. Station swapped analog allocation and City of License with KDTP. Transfer of control by NBC Telemundo License Co. from General Electric Co. (100% to 49%) to Comcast Corp. (0 to 51%) approved by FCC January 19, 2011. FCC approved switch October 5, 2005 and CPs were granted April 11, 2006. Sale to NBC Telemundo Phoenix Inc. by Venture Technologies Group LLC approved by FCC August 23, 2002. Venture Technologies Group LLC bought out equal partners KM Communications Inc., Northwest Television Inc., Caroline K. Powley & WinStar Communications Inc. FCC approved deal December 4, 2000.

**Represented (legal):** Kaye Scholer LLP.

**Personnel:**

- Araceli De Leon, President & General Manager.
- Jaime Jimenez, Vice President, Sales.
- Alice Solis, National Sales Manager.
- Efren Padilla, Local Sales Manager.
- Jeff Lovetinsky, Technology Director.
- Alfonso Villar, Production Manager.
- Jose Flores, Vice President, News.
- Samantha Polonsky, Finance Manager.
- Aldo Contreras, Creative Services Director.
- Juan Villa, Community Relations Manager.

KTAZ BPCDT-20080729AAO GRANTED: 6/25/2009



© 2012 Warren Communications News

**Monica Rego**, Human Resources Director.

**Rose Lidia Farber**, Traffic Manager.

**City of License:** Phoenix. **Station DMA:** Phoenix (Prescott), AZ. **Rank:** 13.

Circulation © 2011 Nielsen. Coverage based on Nielsen study.

GrandTotal	Cable TV Households	Non-cable TV Households	Total TV Households
Estimated Station Totals *	814,660	870,620	1,685,280
Average Weekly Circulation (2011)	60,468	129,318	189,786
Average Daily Circulation (2011)			83,584
Station DMA Total	Cable TV Households	Non-cable TV Households	Total TV Households
Estimated Station Totals *	814,660	870,620	1,685,280
Average Weekly Circulation (2011)	60,468	129,318	189,786
Average Daily Circulation (2011)			83,584

\*Estimated station totals are sums of the Nielsen TV and Cable TV household estimates for each county in which the station registers viewing of more than 5% as per the Nielsen Survey Methods.

**KTVK**  
**Ch. 24**

**Network Service:** IND.

**Licensee:** KTVK Inc., 400 S Record St, Dallas, TX 75202-4806.

**Studio:** 5555 N 7th Ave, Phoenix, AZ 85013.

**Mailing Address:** 5555 N 7th Ave, Phoenix, AZ 85013.

**Phone:** 602-207-3333. **Fax:** 602-207-3397.

**E-mail:** rpiper@belo.com

**Web Site:** http://www.azfamily.com

**Technical Facilities:** Channel No. 24 (530-536 MHz). Authorized power: 1000-kw max. visual, aural. Antenna: 1644-ft above av. terrain, 184-ft. above ground, 2844-ft. above sea level.

Latitude 33° 20' 01"  
Longitude 112° 03' 45"

Holds CP for change to 1775-ft above av. terrain, 318-ft. above ground, 2976-ft. above sea level; BPCDT-20080617AEF.

**Note:** Latitude and longitude coordinates shown are based on the North American Datum of 1927 (NAD 27) as currently required by the Mass Media Bureau of the FCC.

**Ownership:** Belo Corp. (Group Owner).

**Began Operation:** May 1, 2002. High Definition. Began analog operations: February 28, 1955. Sale to present owner by Mac America Communications Inc. approved by FCC September 8, 1999. Ceased analog operations: June 12, 2009.

**Represented (sales):** TeleRep Inc.

**Personnel:**

Lawrence D. Nicholson, President & General Manager.

Traci Scott, Director of Sales.

Steve Rauscher, Local Sales Manager.

Holly Romano, National Sales Manager.

Brad Remington, News Director.

Jim Cole, Engineering Director.

Greg Lechowski, Controller.

Mark Demopoulos, Programming & Research Director.

Brad Anderson, Production Manager.

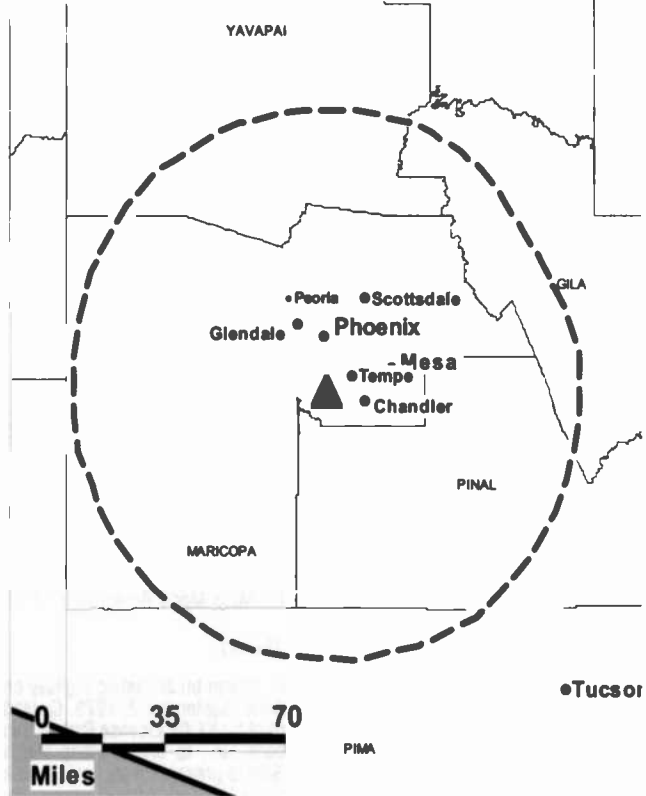
Teri Lane, Marketing Director.

Jim Carr, Digital Media Director.

Lee-Ann Clement, Human Resources Director.

**City of License:** Phoenix. **Station DMA:** Phoenix (Prescott), AZ. **Rank:** 13.

KTVK BPCDT-20080617AEF GRANTED: 6/3/2009



© 2012 Warren Communications News

Circulation © 2011 Nielsen. Coverage based on Nielsen study.

GrandTotal	Cable TV Households	Non-cable TV Households	Total TV Households
Estimated Station Totals *	934,850	957,430	1,892,280
Average Weekly Circulation (2011)	471,061	435,717	906,778
Average Daily Circulation (2011)			373,341
Station DMA Total	Cable TV Households	Non-cable TV Households	Total TV Households
Estimated Station Totals *	906,510	957,430	1,863,940
Average Weekly Circulation (2011)	463,948	435,717	899,665
Average Daily Circulation (2011)			372,321
Other DMA Total	Cable TV Households	Non-cable TV Households	Total TV Households
Estimated Station Totals *	28,340	0	28,340
Average Weekly Circulation (2011)	7,113	0	7,113
Average Daily Circulation (2011)			1,020

\*Estimated station totals are sums of the Nielsen TV and Cable TV household estimates for each county in which the station registers viewing of more than 5% as per the Nielsen Survey Methods.

**KTVW-DT**  
**Ch. 33**

**Network Service:** UNV.

**Licensee:** KTVW License Partnership GP, 5999 Center Dr, Ste 4083, Los Angeles, CA 90045.

**Studio:** 6006 S 30th St, Phoenix, AZ 85042.

**Mailing Address:** 6006 S 30th St, Phoenix, AZ 85042.

**Phone:** 602-243-3333. **Fax:** 602-276-8659.

**E-mail:** noticias33@univision.net

**Web Site:** http://www.univision.com

**Technical Facilities:** Channel No. 33 (584-590 MHz). Authorized power: 470-kw max. visual, aural. Antenna: 1673-ft above av. terrain, 253-ft. above ground, 2883-ft. above sea level.

Latitude 33° 20' 00"  
Longitude 112° 03' 46"

**Note:** Latitude and longitude coordinates shown are based on the North American Datum of 1927 (NAD 27) as currently required by the Mass Media Bureau of the FCC.

**Ownership:** Univision Communications Inc. (Group Owner).

**Began Operation:** May 1, 2002. Standard Definition. Station broadcasting digitally on its analog channel allotment. Began analog operations: September 2, 1979. Ceased analog operations: June 12, 2009. Transfer of control by KTVW License Partnership GP from shareholders of Univision Communications Inc. to Broadcasting Media Partners Inc. approved by FCC March 27, 2007. Sale to present owner by Hallmark Cards approved by FCC September 30, 1992. Sale to Hallmark Acquisition Inc. by The Seven Hills Television Co. approved by FCC May 17, 1989.

**Represented (legal):** Covington & Burling.

**Personnel:**

Jose Luis Padilla, Vice President, General Manager & General Sales Manager.

Andrew Deschappelles, Local Sales Manager.

Laura Dela Mata, Local Sales Manager.

Marco Flores, News Director.

Bernice Salcido, Controller & Business Manager.

Virginia Luna, Program Director & Executive Assistant.

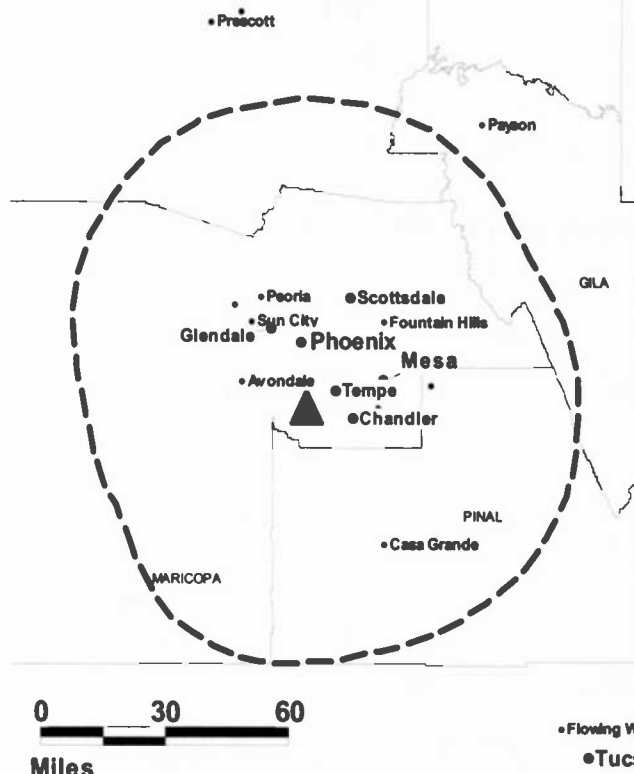
Jaime Boyd, Marketing & Research Director.

Javier Ramis, Promotion & Community Relations Director.

Nelda Chavarria, Traffic Manager.

Tom Foy, Chief Engineer.

KTVW-DT BMPCDT-20080618AED GRANTED: 7/18/2008



© 2012 Warren Communications News

**City of License:** Phoenix. **Station DMA:** Phoenix (Prescott), AZ. **Rank:** 13.

Circulation © 2011 Nielsen. Coverage based on Nielsen study.

GrandTotal	Cable TV Households	Non-cable TV Households	Total TV Households
Estimated Station Totals *	848,180	883,230	1,731,410
Average Weekly Circulation (2011)	80,942	167,052	247,994
Average Daily Circulation (2011)			164,024
Station DMA Total	Cable TV Households	Non-cable TV Households	Total TV Households
Estimated Station Totals *	848,180	883,230	1,731,410
Average Weekly Circulation (2011)	80,942	167,052	247,994
Average Daily Circulation (2011)			164,024

\*Estimated station totals are sums of the Nielsen TV and Cable TV household estimates for each county in which the station registers viewing of more than 5% as per the Nielsen Survey Methods.



**KUTP**  
**Ch. 26**

**Network Service:** MNT.

**Licensee:** Fox Television Stations Inc., 444 N Capitol St NW, Ste 740, Washington, DC 20001.

**Studio:** 511 W Adams St, Phoenix, AZ 85003.

**Mailing Address:** 511 W Adams St, Phoenix, AZ 85003.

**Phone:** 602-257-1234; 602-257-1239. **Fax:** 602-262-0177.

**E-mail:** ggrun926@foxtv.com

**Web Site:** http://www.my45.com

**Technical Facilities:** Channel No. 26 (542-548 MHz). Authorized power: 1000-kw max. visual, aural. Antenna: 1696-ft above av. terrain, 289-ft. above ground, 2907-ft. above sea level.

Latitude 33° 20' 01"  
Longitude 112° 03' 32"

**Transmitter:** Approx. 8.3-mi. S of Phoenix.

**Note:** Latitude and longitude coordinates shown are based on the North American Datum of 1927 (NAD 27) as currently required by the Mass Media Bureau of the FCC.

**Ownership:** Fox Television Holdings Inc. (Group Owner).

**Began Operation:** March 1, 2001. Began analog operations: December 23, 1985. Ceased analog operations: June 12, 2009.

**Represented (legal):** Skadden, Arps, Slate, Meagher & Flom LLP.

**Represented (engineering):** Cohen Dippell & Everist PC.

**Personnel:**

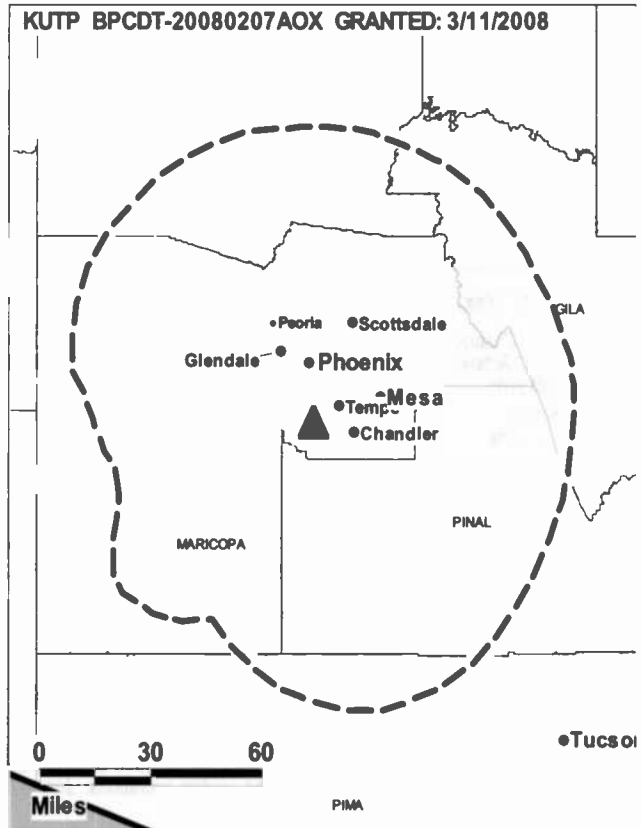
Pat Nevin, Vice President & General Manager.

Nick Wheeler, Vice President, Engineering & Operations.

Gerry Grunig, Chief Engineer.

Mellynda Hartel, Vice President, Sales.

**City of License:** Phoenix. **Station DMA:** Phoenix (Prescott), AZ. **Rank:** 13.



Circulation © 2011 Nielsen. Coverage based on Nielsen study.

GrandTotal	Cable TV Households	Non-cable TV Households	Total TV Households
Estimated Station Totals *	906,510	957,430	1,863,940
Average Weekly Circulation (2011)	334,428	296,471	630,899
Average Daily Circulation (2011)			180,128

Station DMA Total	Cable TV Households	Non-cable TV Households	Total TV Households
Estimated Station Totals *	906,510	957,430	1,863,940
Average Weekly Circulation (2011)	334,428	296,471	630,899
Average Daily Circulation (2011)			180,128

\*Estimated station totals are sums of the Nielsen TV and Cable TV household estimates for each county in which the station registers viewing of more than 5% as per the Nielsen Survey Methods.

**KWBA-TV**  
**Ch. 44**

**Network Service:** CW.

**Licensee:** Journal Broadcast Corp., 3355 S Valley View Blvd, Las Vegas, NV 89102.

**Studio:** 3055 N Campbell Ave, Tucson, AZ 85719.

**Mailing Address:** 3055 N Campbell Ave, Tucson, AZ 85719.

**Phone:** 520-889-5800. **Fax:** 520-889-5855.

**Technical Facilities:** Channel No. 44 (650-656 MHz). Authorized power: 1000-kw max. visual, aural. Antenna: 1047-ft above av. terrain, 125-ft. above ground, 5994-ft. above sea level.

Latitude 31° 45' 32"  
Longitude 110° 48' 03"

**Transmitter:** Greaterville.

**Note:** Latitude and longitude coordinates shown are based on the North American Datum of 1927 (NAD 27) as currently required by the Mass Media Bureau of the FCC.

**Ownership:** Journal Communications Inc. (Group Owner).

**Began Operation:** June 13, 2005. Began analog operations: January 1, 1999. Pro forma transfer of control by KM Communications Inc. (later Sierra Television LLC) from Myoung Hwa Bae (100% to 51%) to Tucson Communications (0% to 49%) approved by FCC November 25, 1997. Transfer of remaining 51% interest in Sierra Television LLC to Tucson Communications (later Cascade Broadcasting Group LLC) approved by FCC May 6, 1999. Sale to present owner by Cascade Broadcasting Group LLC approved by FCC June 2, 2008. Ceased analog operations: June 12, 2009.

**Represented (sales):** Continental Television Sales.

**Represented (legal):** Leventhal, Senter & Lerman PLLC.

**Personnel:**

**Carol Lafever,** Chief Operations Officer.

**Andrew Stewart,** Vice President & General Manager.

**Rachel Hartess,** Local & National Sales Manager.

**Daniel Spangler,** Regional Stations Manager.

**Mac Powas,** Chief Engineer.

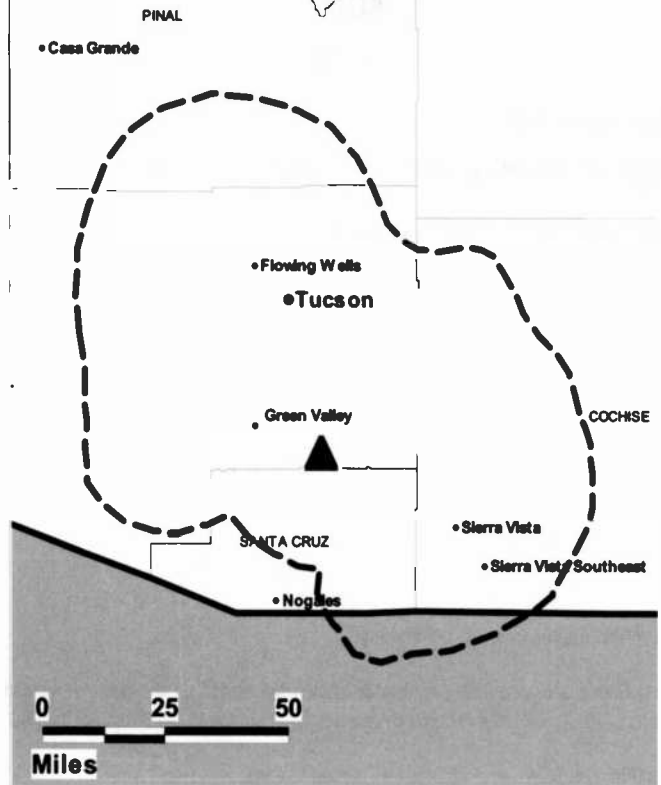
**Mary Jane Jaspan,** Program Manager.

**Valerie Odell,** Business Manager.

**Vicky Huff,** Traffic Manager.

**City of License:** Sierra Vista. **Station DMA:** Tucson (Sierra Vista), AZ. **Rank:** 70.

**KWBA-TV BMPCDT-20040206ABF GRANTED: 4/14/2005**



© 2012 Warren Communications News

Circulation © 2011 Nielsen. Coverage based on Nielsen study.

GrandTotal	Cable TV Households	Non-cable TV Households	Total TV Households
Estimated Station Totals *	222,740	238,710	461,450
Average Weekly Circulation (2011)	39,183	35,439	74,622
Average Daily Circulation (2011)			22,254

Station DMA Total	Cable TV Households	Non-cable TV Households	Total TV Households
Estimated Station Totals *	222,740	238,710	461,450
Average Weekly Circulation (2011)	39,183	35,439	74,622
Average Daily Circulation (2011)			22,254

\*Estimated station totals are sums of the Nielsen TV and Cable TV household estimates for each county in which the station registers viewing of more than 5% as per the Nielsen Survey Methods.

**KPPX-TV**  
**Ch. 51**

**Network Service:** ION.

**Licensee:** America 51 LP, 601 Clearwater Park Rd, West Palm Beach, FL 33401-6233.

**Studio:** 2777 E Camelback Rd, Ste 101, Phoenix, AZ 85016.

**Mailing Address:** 2777 E Camelback Rd, Ste 101, Phoenix, AZ 85016.

**Phone:** 602-340-1466. **Fax:** 602-808-8864.

**E-mail:** josephkoker@ionmedia.com

**Web Site:** http://www.iontelevision.com

**Technical Facilities:** Channel No. 51 (692-698 MHz). Authorized power: 210-kw max. visual, aural. Antenna: 1749-ft above av. terrain, 331-ft. above ground, 2959-ft. above sea level.

Latitude	33°	20'	03"
Longitude	112°	03'	38"

Holds CP for change to 1000-kw max. visual, 1759-ft above av. terrain, 331-ft. above ground, 2959-ft. above sea level; BMPCDT-20080619AGC.

**Note:** Latitude and longitude coordinates shown are based on the North American Datum of 1927 (NAD 27) as currently required by the Mass Media Bureau of the FCC.

**Ownership:** ION Media Networks Inc. (Group Owner).

**Began Operation:** October 1, 2002. Standard Definition. Began analog operations: February 15, 1999. Ceased analog operations: February 17, 2009. Sale to Urban Television LLC pending. Transfer of control by ION Media Networks Inc. from ION Media Networks Liquidating Trust to Media Holdco LP approved by FCC December 17, 2009. Involuntary assignment from debtor in possession status approved by FCC September 28, 2009. Involuntary assignment to debtor in possession status approved by FCC June 5, 2009. Transfer of control by ION Media Networks Inc. from Paxson Management Corp. & Lowell W. Paxson to CIG Media LLC approved by FCC December 31, 2007. Sale to ION Media Networks Inc. (then Paxson Communications Corp.) by America 51 LP (Hector Garcia Salvatierra) approved by FCC January 2, 2001.

**Represented (legal):** Dow Lohnes PLLC.

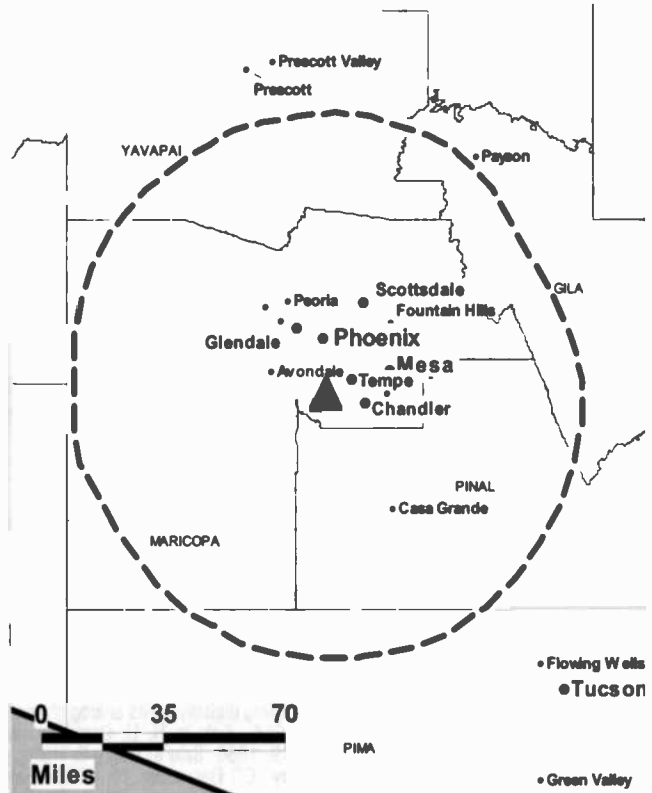
**Personnel:**

**Angela Almanza**, Station Operations & Traffic Manager.

**Ken Sell**, Chief Engineer.

**City of License:** Tolleson. **Station DMA:** Phoenix (Prescott), AZ. **Rank:** 13.

KPPX-TV BMPCDT-20080619AGC GRANTED: 8/19/2009



© 2012 Warren Communications News

Circulation © 2011 Nielsen. Coverage based on Nielsen study.

GrandTotal	Cable TV Households	Non-cable TV Households	Total TV Households
Estimated Station Totals *	833,070	844,060	1,677,130
Average Weekly Circulation (2011)	189,529	106,963	296,492
Average Daily Circulation (2011)			76,230

Station DMA Total	Cable TV Households	Non-cable TV Households	Total TV Households
Estimated Station Totals *	833,070	844,060	1,677,130
Average Weekly Circulation (2011)	189,529	106,963	296,492
Average Daily Circulation (2011)			76,230

\*Estimated station totals are sums of the Nielsen TV and Cable TV household estimates for each county in which the station registers viewing of more than 5% as per the Nielsen Survey Methods.

**KGUN-TV**  
**Ch. 9**

**Network Service:** ABC.

**Licensee:** Journal Broadcast Corp., 3355 S Valley View Blvd, Las Vegas, NV 89102.

**Studio:** 7280 E Rosewood St, Tucson, AZ 85710.

**Mailing Address:** 7280 E Rosewood St, Tucson, AZ 85710.

**Phone:** 520-722-5486. **Fax:** 520-733-7050.

**E-mail:** jbrinks@kgun9.com

**Web Site:** http://www.kgun9.com

**Technical Facilities:** Channel No. 9 (186-192 MHz). Authorized power: 10.3-kw visual, aural. Antenna: 3740-ft above av. terrain, 220-ft. above ground, 8760-ft. above sea level.

Latitude 32° 24' 53"  
Longitude 110° 42' 58"

Requests modification of CP for change to 13.5-kw visual; B MPCDT-20090918ABY.

**Note:** Latitude and longitude coordinates shown are based on the North American Datum of 1927 (NAD 27) as currently required by the Mass Media Bureau of the FCC.

**Ownership:** Journal Communications Inc. (Group Owner).

**Began Operation:** March 27, 2007. Station broadcasting digitally on its analog channel allotment. Began analog operations: June 3, 1956. Sale to H. U. Garrett group from D. W. Ingram approved by FCC December 19, 1956. Sale to Henry S. Hilberry & associates by H. U. Garrett group approved by FCC December 14, 1960. Sale to Gilmore Broadcasting Corp. of Arizona by Hilberry group along with WEHT(TV), Evansville, IN approved by FCC July 15, 1964. Sale to May Broadcasting Co. by Gilmore approved by FCC July 31, 1968. Sale to Lee Enterprises Inc. by May Broadcasting Co. approved by FCC November 7, 1986. Sale to Emmis Communications Corp. by Lee Enterprises Inc. approved by FCC September 25, 2000. Sale to present owner by Emmis Communications Corp. approved by FCC November 29, 2005. Ceased analog operations: June 12, 2009.

**Represented (legal):** Leventhal, Senter & Lerman PLLC.

**Represented (sales):** Continental Television Sales.

**Personnel:**

**Julie Brinks**, Vice President & General Manager.

**Adam Johnston**, General Sales Manager.

**Jay Clifford**, Local Sales Manager.

**Mandy Anderson**, National Sales Manager.

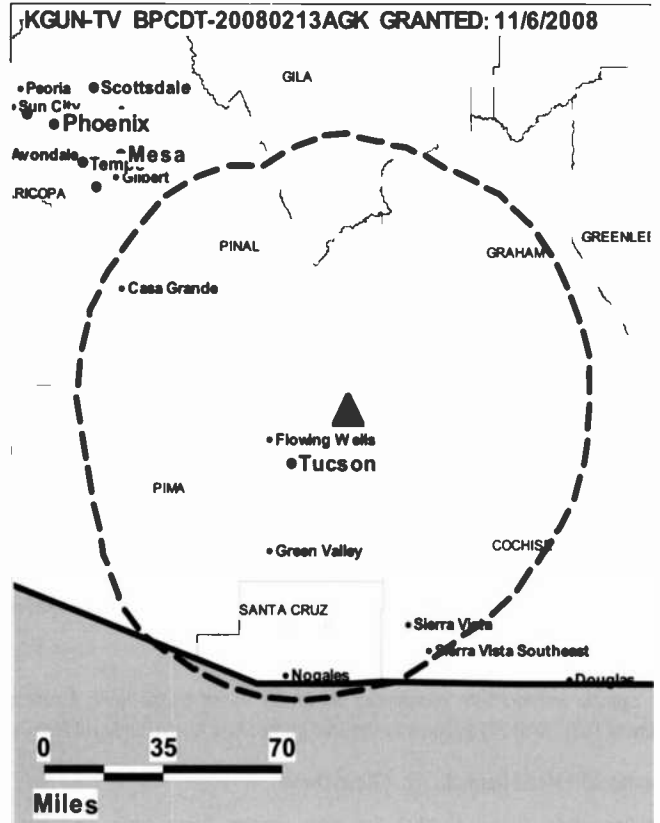
**Forrest Carr**, News Director.

**Daniel Somes**, Chief Engineer.

**Vickie Lynn Dupree**, Business Manager.

**Scott Blake**, Production Manager.

**Steve Harris**, Creative Services & Public Service Director.



© 2012 Warren Communications News

**City of License:** Tucson. **Station DMA:** Tucson (Sierra Vista), AZ. **Rank:** 70.

Circulation © 2011 Nielsen. Coverage based on Nielsen study.

GrandTotal	Cable TV Households	Non-cable TV Households	Total TV Households
Estimated Station Totals *	254,680	239,880	494,560
Average Weekly Circulation (2011)	138,331	132,650	270,981
Average Daily Circulation (2011)			121,183
Station DMA Total	Cable TV Households	Non-cable TV Households	Total TV Households
Estimated Station Totals *	222,740	238,710	461,450
Average Weekly Circulation (2011)	133,572	132,519	266,091
Average Daily Circulation (2011)			120,177
Other DMA Total	Cable TV Households	Non-cable TV Households	Total TV Households
Estimated Station Totals *	31,940	1,170	33,110
Average Weekly Circulation (2011)	4,759	131	4,890
Average Daily Circulation (2011)			1,006

\*Estimated station totals are sums of the Nielsen TV and Cable TV household estimates for each county in which the station registers viewing of more than 5% as per the Nielsen Survey Methods.

**Arizona — Tucson**

**KHRR  
Ch. 40**

**Network Service:** TMO.

**Licensee:** NBC Telemundo License LLC, 1299 Pennsylvania Ave NW, 9th Fl, c/o NBCUniversal LLC, Washington, DC 20004.

**Studio:** 5151 E Broadway, Ste 600, Tucson, AZ 85711.

**Mailing Address:** 5151 E Broadway, Ste 600, Tucson, AZ 85711.

**Phone:** 520-396-2600. **Fax:** 520-396-2640.

**E-mail:** araceli.deleon@nbcunl.com

**Web Site:** http://www.telemundo.com

**Technical Facilities:** Channel No. 40 (626-632 MHz). Authorized power: 396-kw max. visual, aural. Antenna: 2037-ft above av. terrain, 198-ft. above ground, 4538-ft. above sea level.

Latitude 32° 14' 55"  
Longitude 111° 06' 57"

**Note:** Latitude and longitude coordinates shown are based on the North American Datum of 1927 (NAD 27) as currently required by the Mass Media Bureau of the FCC.

**Ownership:** NBCUniversal LLC (Group Owner).

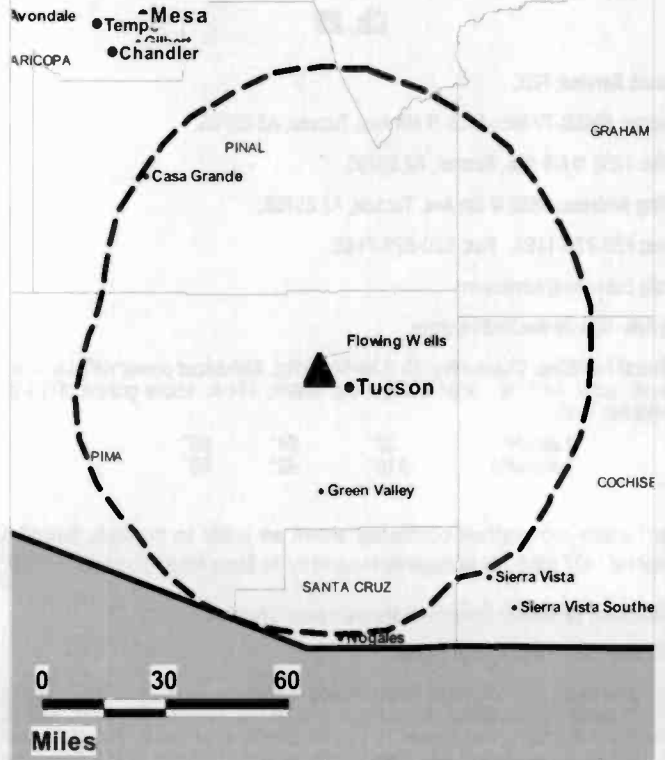
**Began Operation:** July 11, 2006. Began analog operations: January 1, 1985. Left air October 17, 1989. Returned to air July 1, 1992. Ceased analog operations: June 12, 2009. Assignment to Les Von Eberstein, trustee by J P Communications Inc. approved by FCC December 13, 1990. Sale to Jay S. Zucker by Les Von Eberstein, trustee approved by FCC October 16, 1991. Sale to Apogeo Television by Jay S. Zucker approved by FCC October 23, 1998. Sale to NBC Telemundo License Co. by Apogeo Television approved by FCC December 12, 2002. Transfer of control by NBC Telemundo License Co. from General Electric Co (100% to 49%) to Comcast Corp. (0 to 51%) approved by FCC January 19, 2011.

**Represented (sales):** Telemundo Network Group.

**Personnel:**

- Araceli De Leon, General Manager.
- Efren Padilla, Vice President, Sales & National Sales Manager.
- Andres Ochoa, General & Local Sales Manager.
- Juan Villa, News Managing Editor & Executive Producer.
- Jeff Lovetinsky, Technology Director.
- Ken Elkin, Director of Finance.
- Kenny Davidson, Director of Traffic, TCE Dallas.
- Alfonso Villar, Production Manager.
- Aldo Contreras, Creative Services & Community Relations Manager.

• KHRR BPCDT-20080317AFA GRANTED: 3/31/2008  
• Phoenix



© 2012 Warren Communications News

**Cristina Coe**, Human Resources Director.

**City of License:** Tucson. **Station DMA:** Tucson (Sierra Vista), AZ. **Rank:** 70.

Circulation © 2011 Nielsen. Coverage based on Nielsen study.

GrandTotal	Cable TV Households	Non-cable TV Households	Total TV Households
Estimated Station Totals *	2,870	206,690	209,560
Average Weekly Circulation (2011)	875	13,921	14,796
Average Daily Circulation (2011)			4,968

Station DMA Total	Cable TV Households	Non-cable TV Households	Total TV Households
Estimated Station Totals *	2,870	206,690	209,560
Average Weekly Circulation (2011)	875	13,921	14,796
Average Daily Circulation (2011)			4,968

\*Estimated station totals are sums of the Nielsen TV and Cable TV household estimates for each county in which the station registers viewing of more than 5% as per the Nielsen Survey Methods.

**KMSB**  
**Ch. 25**

**Network Service:** FOX.

**Licensee:** KMSB-TV Inc., 1855 N 6th Ave, Tucson, AZ 85705.

**Studio:** 1855 N 6th Ave, Tucson, AZ 85705.

**Mailing Address:** 1855 N 6th Ave, Tucson, AZ 85705.

**Phone:** 520-770-1123. **Fax:** 520-629-7185.

**E-mail:** bsimone@kmsb.com

**Web Site:** http://www.fox11az.com

**Technical Facilities:** Channel No. 25 (536-542 MHz). Authorized power: 480-kw max. visual, aural. Antenna: 3684-ft above av. terrain, 174-ft. above ground, 8724-ft. above sea level.

Latitude 32° 24' 56"  
Longitude 110° 42' 50"

**Note:** Latitude and longitude coordinates shown are based on the North American Datum of 1927 (NAD 27) as currently required by the Mass Media Bureau of the FCC.

**Multichannel TV Sound:** Stereo and separate audio program.

**Ownership:** Belo Corp. (Group Owner).

**Began Operation:** June 23, 2005. Began analog operations: February 1, 1967. Sale to present owner by Providence Journal approved by FCC February 28, 1997. Sale to Providence Journal by Roadrunner TV Ltd. Partnership approved by FCC November 19, 1984. Previous sale by I.B.C. (Danny Thomas, et al.) approved by FCC November 16, 1976. Ceased analog operations: June 12, 2009.

**Represented (sales):** TeleRep Inc.

**Personnel:**

**Robert M Simone**, President & General Manager.

**Lou Medran**, Operations Manager.

**John Stringer**, General Sales Manager.

**Brian Gee**, Local Sales Manager.

**Jim Watson**, Local Sales Manager.

**Geoff Blumenthal**, National Sales Manager.

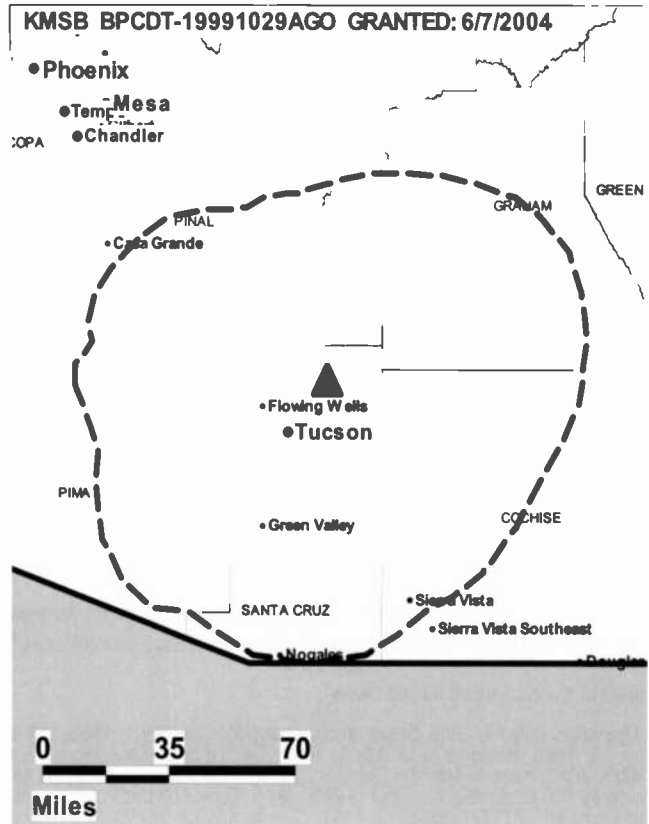
**Walcott Denison III**, Engineering Director.

**Brian Baitosiewicz**, Creative Services Director.

**Betsy Green**, Marketing Director.

**Bob Lee**, Community Relations Coordinator.

**City of License:** Tucson. **Station DMA:** Tucson (Sierra Vista), AZ. **Rank:** 70.



© 2012 Warren Communications News

Circulation © 2011 Nielsen. Coverage based on Nielsen study.

GrandTotal	Cable TV Households	Non-cable TV Households	Total TV Households
Estimated Station Totals *	222,740	340,740	563,480
Average Weekly Circulation (2011)	109,149	114,919	224,068
Average Daily Circulation (2011)			75,560
Station DMA Total	Cable TV Households	Non-cable TV Households	Total TV Households
Estimated Station Totals *	222,740	238,710	461,450
Average Weekly Circulation (2011)	109,149	108,593	217,742
Average Daily Circulation (2011)			72,703
Other DMA Total	Cable TV Households	Non-cable TV Households	Total TV Households
Estimated Station Totals *	0	102,030	102,030
Average Weekly Circulation (2011)	0	6,326	6,326
Average Daily Circulation (2011)			2,857

\*Estimated station totals are sums of the Nielsen TV and Cable TV household estimates for each county in which the station registers viewing of more than 5% as per the Nielsen Survey Methods.

**KOLD-TV**  
Ch. 32

Network Service: CBS.

Licensee: KOLD License Subsidiary LLC, 201 Monroe St, RSA Tower, 20th Fl, Montgomery, AL 36104.

Studio: 7831 N. Business Park Dr, Tucson, AZ 85743.

Mailing Address: 7831 N. Business Park Dr, Tucson, AZ 85743.

Phone: 520-744-1313. Fax: 520-744-5233.

E-mail: marminio@kold.com

Web Site: <http://www.kold.com>

Technical Facilities: Channel No. 32 (578-584 MHz). Authorized power: 108-kw max. visual, aural. Antenna: 3684-ft above av. terrain, 174-ft. above ground, 8724-ft. above sea level.

Latitude 32° 24' 56"  
Longitude 110° 42' 50"

Note: Latitude and longitude coordinates shown are based on the North American Datum of 1927 (NAD 27) as currently required by the Mass Media Bureau of the FCC.

Ownership: Raycom Media Inc. (Group Owner).

Began Operation: September 11, 2003. Began analog operations: January 13, 1953. Sale to Evening News Assn. by Gene Autry & associates approved by FCC May 21, 1969. Sale to Knight-Ridder approved by FCC January 13, 1986. Sale to News Press & Gazette Co. approved by FCC April 26, 1989. Sale to New Vision Television approved by FCC December 27, 1993. Sale to Ellis Communications approved by FCC February 10, 1995. Sale to present owner by Ellis Communications approved by FCC July 26, 1996. Ceased analog operations: June 12, 2009.

Represented (legal): Covington & Burling.

**Personnel:**

Jim Arnold, General Manager.

Bob Gaff, Operations Manager.

Mark Arminio, General Sales Manager.

Kristin Martin, National Sales Manager.

Bob Duffy, Regional Sales Manager.

Michelle Germano, News Director.

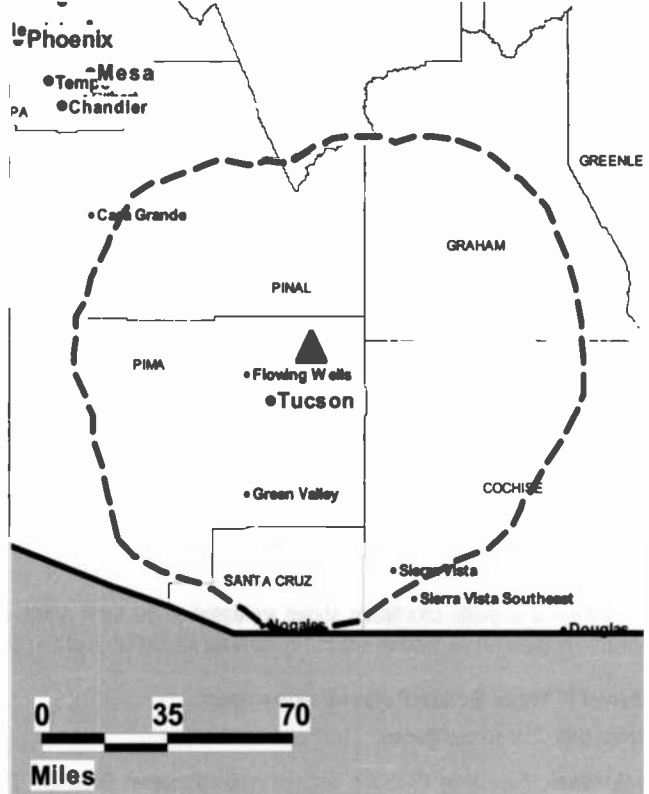
Lorne Earle, Chief Engineer.

Lisa Tuft, Traffic Manager.

Lec Coble, Marketing & Promotions Director.

City of License: Tucson. Station DMA: Tucson (Sierra Vista), AZ. Rank: 70.

KOLD-TV BMPCDT-20010907AAE GRANTED: 3/11/2003



© 2012 Warren Communications News

Circulation © 2011 Nielsen. Coverage based on Nielsen study.

Grand Total	Cable TV Households	Non-cable TV Households	Total TV Households
Estimated Station Totals *	254,680	341,910	596,590
Average Weekly Circulation (2011)	144,737	146,073	290,810
Average Daily Circulation (2011)			138,202
Station DMA Total	Cable TV Households	Non-cable TV Households	Total TV Households
Estimated Station Totals *	222,740	238,710	461,450
Average Weekly Circulation (2011)	139,084	138,392	277,476
Average Daily Circulation (2011)			132,808
Other DMA Total	Cable TV Households	Non-cable TV Households	Total TV Households
Estimated Station Totals *	31,940	103,200	135,140
Average Weekly Circulation (2011)	5,653	7,681	13,334
Average Daily Circulation (2011)			5,394

\*Estimated station totals are sums of the Nielsen TV and Cable TV household estimates for each county in which the station registers viewing of more than 5% as per the Nielsen Survey Methods.

**Arizona — Tucson**

**KTTU**  
**Ch. 19**

**Network Service:** MNT.

**Licensee:** KTTU Inc., 400 S Record St, Dallas, TX 75202-4806.

**Studio:** 1855 N 6th Ave, Tucson, AZ 85705.

**Mailing Address:** 1855 N 6th Ave, Tucson, AZ 85705.

**Phone:** 520-770-1123. **Fax:** 520-629-7185.

**E-mail:** bsimone@kmsb.com

**Web Site:** http://www.fox11az.com

**Technical Facilities:** Channel No. 19 (500-506 MHz). Authorized power: 480-kw max. visual, aural. Antenna: 3684-ft above av. terrain, 174-ft. above ground, 8724-ft. above sea level.

Latitude 32° 24' 56"  
Longitude 110° 42' 50"

**Note:** Latitude and longitude coordinates shown are based on the North American Datum of 1927 (NAD 27) as currently required by the Mass Media Bureau of the FCC.

**Multichannel TV Sound:** Stereo and separate audio program.

**Ownership:** Belo Corp. (Group Owner).

**Began Operation:** September 13, 2003. Began analog operations: December 31, 1984. Ceased analog operations: February 16, 2009.

**Personnel:**

**Robert M Simone, President & General Manager.**

**Lou Medran, Operations Manager.**

**John Stringer, General Sales Manager.**

**Brian Gee, Local Sales Manager.**

**Jim Watson, Local Sales Manager.**

**Geoff Blumenthal, National Sales Manager.**

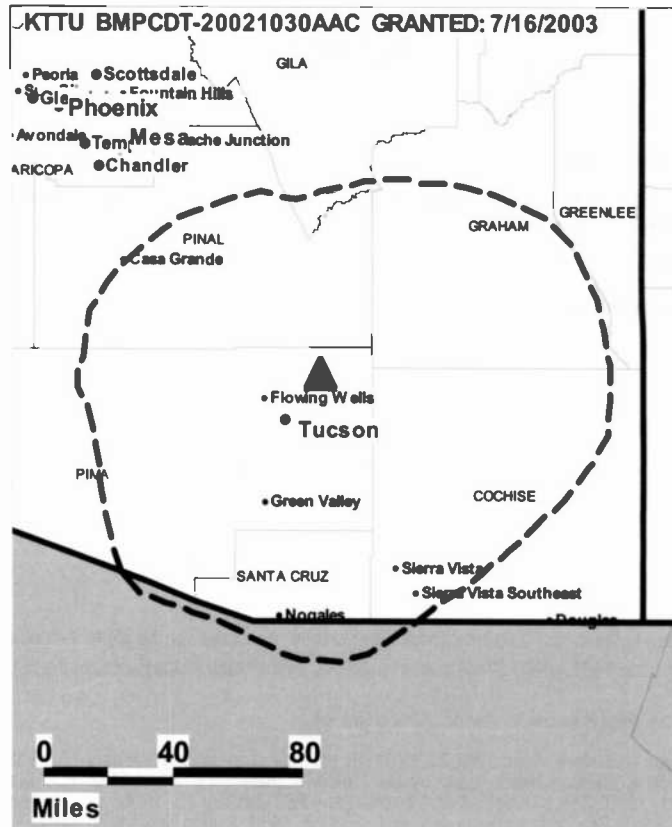
**Walcott Denison III, Engineering Director.**

**Betsy Green, Marketing Director.**

**Brian Baltosiewich, Creative Services Director.**

**Bob Lee, Community Relations Coordinator.**

**City of License:** Tucson. **Station DMA:** Tucson (Sierra Vista), AZ. **Rank:** 70.



© 2012 Warren Communications News

Circulation © 2011 Nielsen. Coverage based on Nielsen study.

GrandTotal	Cable TV Households	Non-cable TV Households	Total TV Households
Estimated Station Totals *	254,680	242,430	497,110
Average Weekly Circulation (2011)	46,427	50,626	97,053
Average Daily Circulation (2011)			31,771

Station DMA Total	Cable TV Households	Non-cable TV Households	Total TV Households
Estimated Station Totals *	222,740	238,710	461,450
Average Weekly Circulation (2011)	44,223	50,388	94,611
Average Daily Circulation (2011)			31,313

Other DMA Total	Cable TV Households	Non-cable TV Households	Total TV Households
Estimated Station Totals *	31,940	3,720	35,660
Average Weekly Circulation (2011)	2,204	238	2,442
Average Daily Circulation (2011)			458

\*Estimated station totals are sums of the Nielsen TV and Cable TV household estimates for each county in which the station registers viewing of more than 5% as per the Nielsen Survey Methods.



**KVOA**  
**Ch. 23**

**Network Service:** NBC.

**Licensee:** KVOA Communications Inc., 209 W Elm St, Tucson, AZ 85705.

**Studio:** 209 W Elm St, Tucson, AZ 85705.

**Mailing Address:** PO Box 5188, Tucson, AZ 85703.

**Phone:** 520-792-2270; 520-624-2477. **Fax:** 520-620-1309.

**E-mail:** gnielsen@kvoa.com

**Web Site:** http://www.kvoa.com

**Technical Facilities:** Channel No. 23 (524-530 MHz). Authorized power: 405-kw max. visual, aural. Antenna: 3684-ft above av. terrain, 174-ft. above ground, 8724-ft. above sea level.

Latitude 32° 24' 56"  
Longitude 110° 42' 50"

**Note:** Latitude and longitude coordinates shown are based on the North American Datum of 1927 (NAD 27) as currently required by the Mass Media Bureau of the FCC.

**Ownership:** Evening Post Publishing Co. (Group Owner).

**Began Operation:** December 31, 2002. Began analog operations: September 27, 1953. Sale to present owner by H & C Communications approved by FCC October 28, 1993. Sale to H & C Communications by Donald R. Diamond, Richard L. Block, et al., approved by FCC June 28, 1982. Sale to Donald R. Diamond, Richard L. Block, et al., by Pulitzer Publishing approved by FCC November 24, 1972. Sale to Pulitzer Publishing by WGAL TV (Steinman) approved by FCC July 31, 1968. Sale to WGAL-TV Alvarado Television Co. Inc. approved by FCC January 23, 1963. Merger with KOAT-TV, Albuquerque approved by FCC September 30, 1959. Sale to Clinton McKinnon by A. M. Caldwell, Walter Stiles & associates approved by FCC February 6, 1957. Ceased analog operations: June 12, 2009.

**Represented (sales):** Katz Media Group.

**Personnel:**

**Gary Nielsen**, President & General Manager.

**Yvette Perez**, Marketing & Communication Director.

**Jeff Green**, Local Sales Manager.

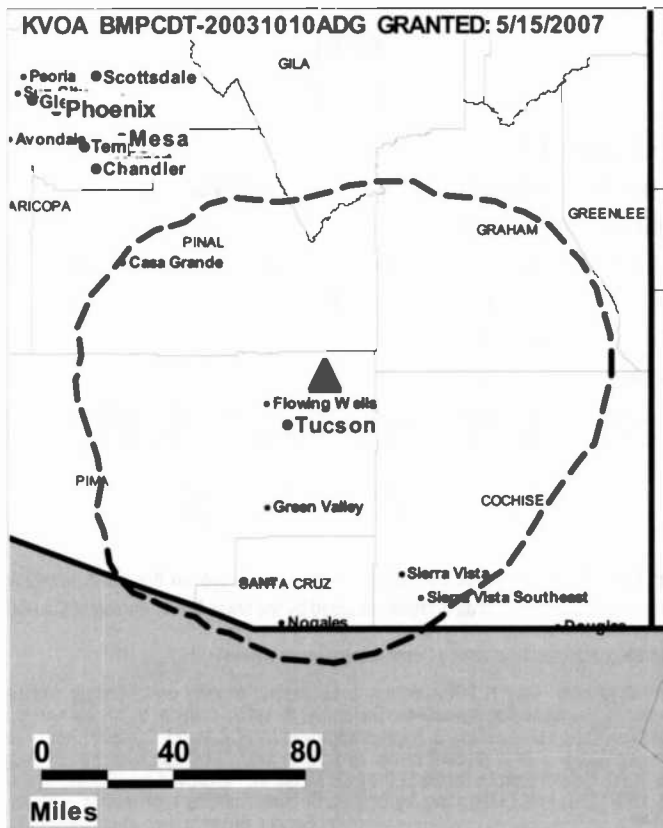
**Cathie Batbie-Loucks**, News Director.

**Linda Tremmelling**, Business Manager.

**Dave Kerrigan**, Operations Manager.

**Dottie Diaz**, Traffic Manager.

**City of License:** Tucson. **Station DMA:** Tucson (Sierra Vista), AZ. **Rank:** 70.



© 2012 Warren Communications News

Circulation © 2011 Nielsen. Coverage based on Nielsen study.

GrandTotal	Cable TV Households	Non-cable TV Households	Total TV Households
Estimated Station Totals *	254,680	340,740	595,420
Average Weekly Circulation (2011)	136,588	135,844	272,432
Average Daily Circulation (2011)			123,778
Station DMA Total	Cable TV Households	Non-cable TV Households	Total TV Households
Estimated Station Totals *	222,740	238,710	461,450
Average Weekly Circulation (2011)	133,266	130,130	263,396
Average Daily Circulation (2011)			120,697
Other DMA Total	Cable TV Households	Non-cable TV Households	Total TV Households
Estimated Station Totals *	31,940	102,030	133,970
Average Weekly Circulation (2011)	3,322	5,714	9,036
Average Daily Circulation (2011)			3,081

\*Estimated station totals are sums of the Nielsen TV and Cable TV household estimates for each county in which the station registers viewing of more than 5% as per the Nielsen Survey Methods.

**KSWT**  
**Ch. 13**

**Network Service:** CBS.

**Licensee:** Pappas Arizona License LLC, 823 W Center St, Visalia, CA 93727.

**Studio:** 1301 S 3rd Ave, Yuma, CA 92243.

**Mailing Address:** 1301 S. 3rd Ave., Yuma, AZ 85364.

**Phone:** 928-782-5113. **Fax:** 928-783-0866.

**E-mail:** awyatt@kswt.com

**Web Site:** http://www.kswt.com

**Technical Facilities:** Channel No. 13 (210-216 MHz). Authorized power: 50-kw visual, aural. Antenna: 1575-ft above av. terrain, 381-ft. above ground, 2505-ft. above sea level.

Latitude	33°	03'	17"
Longitude	114°	49'	34"

**Note:** Latitude and longitude coordinates shown are based on the North American Datum of 1927 (NAD 27) as currently required by the Mass Media Bureau of the FCC.

**Ownership:** Pappas Telecasting Companies (Group Owner).

**Began Operation:** May 1, 2002. Station broadcasting digitally on its analog channel allotment. Began analog operations: December 3, 1963. Transfer to Azteca America Stations Group LLC by Harry J. Pappas approved by FCC March 20, 2001 but never consummated. Sale to present owner by Eclipse Media LLC approved by FCC May 31, 2000. Sale to Eclipse Media LLC by KB Media Inc. approved by FCC September 26, 1997. Sale to KB Media Inc. by Beacon Communications approved by FCC May 2, 1991. Sale to Beacon Communications by Service Broadcasters approved by FCC July 27, 1983. Sale to Service by Robert W. Crites, et al., approved by FCC October 19, 1977. Previous sale by Combined Communications approved by FCC August 2, 1973. Merger with KTAR Broadcasting to form Combined Communications Corp. approved by FCC October 22, 1969. Previous sale by Robert W. Crites and John & Helen Noga approved by FCC January 19, 1967. Ceased analog operations: June 12, 2009.

**Represented (sales):** Continental Television Sales.

**Personnel:**

**Andrew Wyatt**, General Manager & General & Local Sales Manager.

**Julie Muhe**, National Sales Manager.

**Elia Juarez**, Interim News Director.

**Doug Melanson**, Chief Engineer.

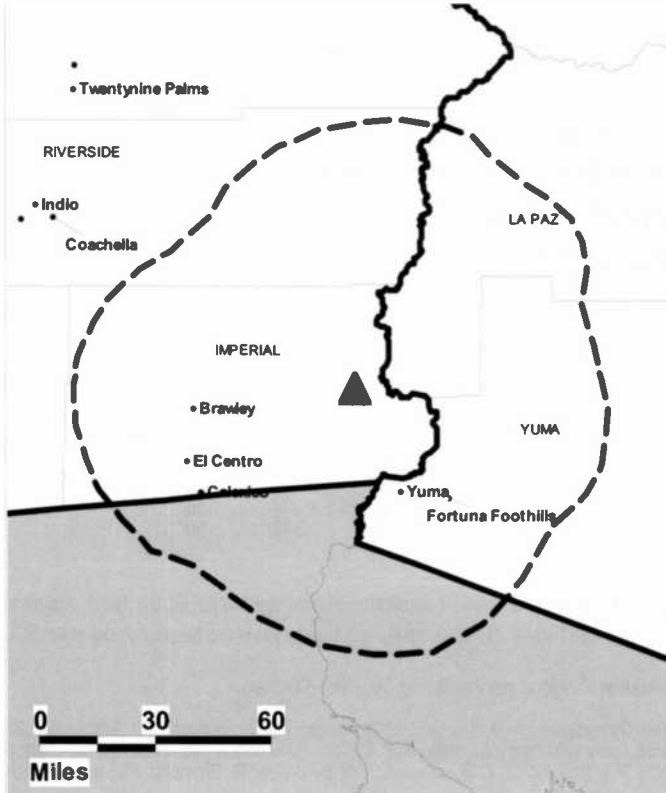
**Yesi Rios**, Business Manager.

**Gail Chango**, Program Director & Traffic Manager.

**Fred McCarty**, Promotion Director & News Operations Manager.

**Michael Ochoa**, Creative Services Manager.

KSWT BPCDT-20090728ADT GRANTED: 4/8/2010



© 2012 Warren Communications News

**City of License:** Yuma. **Station DMA:** Yuma, AZ-El Centro, CA. **Rank:** 166.

Circulation © 2011 Nielsen. Coverage based on Nielsen study.

GrandTotal	Cable TV Households	Non-cable TV Households	Total TV Households
Estimated Station Totals *	45,510	73,190	118,700
Average Weekly Circulation (2011)	24,085	19,296	43,381
Average Daily Circulation (2011)			20,224
Station DMA Total	Cable TV Households	Non-cable TV Households	Total TV Households
Estimated Station Totals *	45,510	73,190	118,700
Average Weekly Circulation (2011)	24,085	19,296	43,381
Average Daily Circulation (2011)			20,224

\*Estimated station totals are sums of the Nielsen TV and Cable TV household estimates for each county in which the station registers viewing of more than 5% as per the Nielsen Survey Methods.

**KYMA-DT**  
**Ch. 11**

**Network Service:** NBC.

**Licensee:** Yuma Broadcasting Co., 1500 Foremaster Ln, Las Vegas, NV 89101.

**Studio:** 1385 S Pacific Ave, Yuma, AZ 85365.

**Mailing Address:** 1385 S Pacific Ave, Yuma, AZ 85365.

**Phone:** 928-782-1111; 800-944-6101. **Fax:** 928-782-5401.

**E-mail:** news@kyma.com

**Web Site:** http://www.kyma.com

**Technical Facilities:** Channel No. 11 (198-204 MHz). Authorized power: 22.3-kw visual, aural. Antenna: 1617-ft above av. terrain, 518-ft. above ground, 2535-ft. above sea level.

Latitude 33° 03' 10"  
Longitude 114° 49' 40"

**Note:** Latitude and longitude coordinates shown are based on the North American Datum of 1927 (NAD 27) as currently required by the Mass Media Bureau of the FCC.

**Ownership:** Sunbelt Communications Co. (Group Owner).

**Began Operation:** February 1, 2002. Station broadcasting digitally on its analog channel allotment. Began analog operations: January 22, 1988. Ceased analog operations: June 12, 2009.

**Represented (sales):** Pety Media Corp.

**Personnel:**

**Joanne Nasby,** General Manager & Local Sales Manager.

**Luis Cruz,** News Director.

**Mitch Punpayuk,** Acting Chief Engineer.

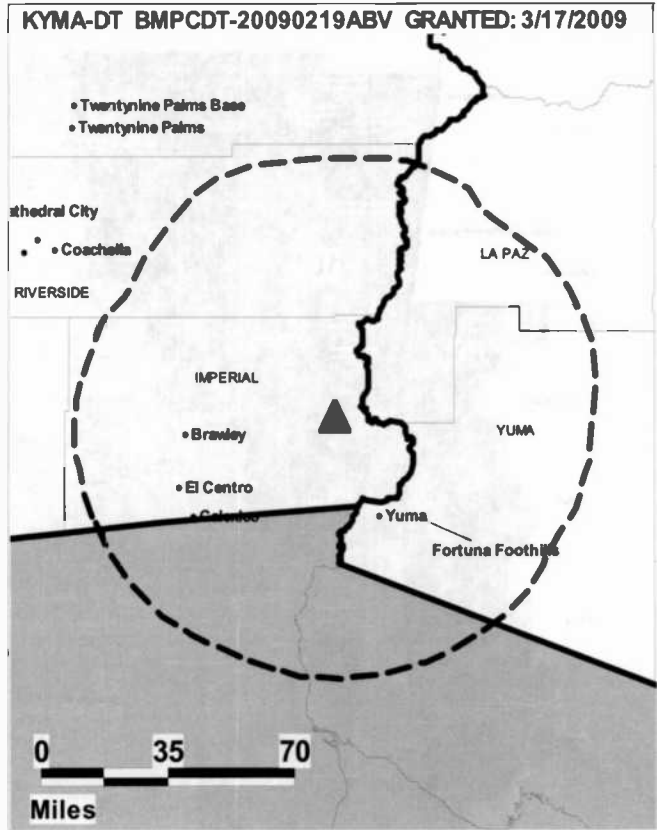
**Carson Cherland,** Creative Services Producer.

**City of License:** Yuma. **Station DMA:** Yuma, AZ-El Centro, CA. **Rank:** 166.



FULLY SEARCHABLE • CONTINUOUSLY UPDATED • DISCOUNT RATES FOR PRINT PURCHASERS

For more information call 800-771-9202 or visit [www.warren-news.com](http://www.warren-news.com)

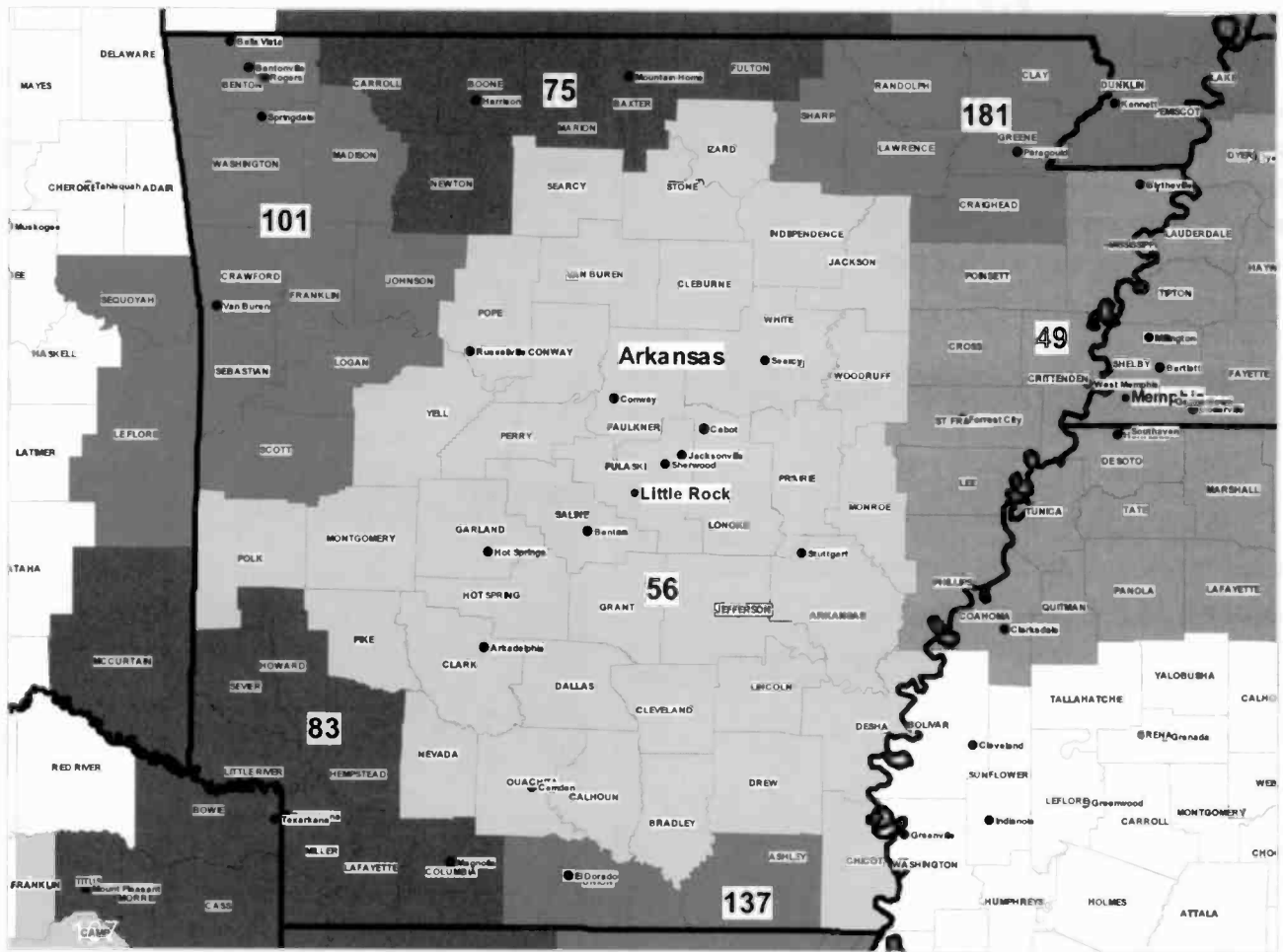


© 2012 Warren Communications News

Circulation © 2011 Nielsen. Coverage based on Nielsen study.

GrandTotal	Cable TV Households	Non-cable TV Households	Total TV Households
Estimated Station Totals *	45,510	73,190	118,700
Average Weekly Circulation (2011)	25,416	21,338	46,754
Average Daily Circulation (2011)			24,044
Station DMA Total	Cable TV Households	Non-cable TV Households	Total TV Households
Estimated Station Totals *	45,510	73,190	118,700
Average Weekly Circulation (2011)	25,416	21,338	46,754
Average Daily Circulation (2011)			24,044

\*Estimated station totals are sums of the Nielsen TV and Cable TV household estimates for each county in which the station registers viewing of more than 5% as per the Nielsen Survey Methods.



© 2012 Warren Communications News

MARKET	NIELSEN DMA TV HOUSEHOLDS	RANK	MARKET AREA COMMERCIAL STATIONS
Memphis, TN	669,940	49	WBUY-TV (41); WHBQ-TV (13); WLMT (31); WMC-TV (5); WPTY-TV (25); WPXX-TV (51); WREG-TV (28); WWTV (34)
Little Rock-Pine Bluff, AR	571,630	56	KARK-TV (32); KARZ-TV (44); KASN (39); KATV (22); KLRT-TV (30); KMYA-DT (49); KTHV (12); KVTH-DT (26); KVTN-DT (24)
Springfield, MO	423,010	75	KOLR (10); KOZL-TV (28); KRBK (49); KSPR (19); KWBM (31); KYTV (44)
Shreveport, LA	386,150	83	KMSS-TV (34); KPXJ (21); KSHV-TV (44); KSLA (17); KTAL-TV (15); KTBS-TV (28)
Fort Smith-Fayetteville-Springdale-Rogers, AR	301,120	101	KFSM-TV (18); KFTA-TV (27); KHBS (21); KHOG-TV (15); KNWA-TV (50); KPBI (34); KWOG (39)
Monroe, LA-El Dorado, AR	177,410	137	KAQY (11); KARD (36); KMCT-TV (38); KNQE-TV (8); KTVE (27)
Jonesboro, AR	81,300	181	KAIT (8); KVTJ-DT (48)

Arkansas Station Totals as of October 1, 2011

	VHF	UHF	TOTAL
Commercial Television	2	18	20
Educational Television	5	2	7
	7	20	27

**Arkansas TV Station Index**

KAIT (Ch. 8) — Jonesboro . . . . .	p. A-109	KFTA-TV (Ch. 27) — Fort Smith . . . . .	p. A-105	KTHV (Ch. 12) — Little Rock . . . . .	p. A-115
KARK-TV (Ch. 32) — Little Rock . . . . .	p. A-111	KHBS (Ch. 21) — Fort Smith . . . . .	p. A-106	KTVE (Ch. 27) — El Dorado . . . . .	p. A-101
KARZ-TV (Ch. 44) — Little Rock . . . . .	p. A-112	KHOG-TV (Ch. 15) — Fayetteville . . . . .	p. A-103	KVTH-DT (Ch. 26) — Hot Springs . . . . .	p. A-108
KASN (Ch. 39) — Pine Bluff . . . . .	p. A-116	KLRT-TV (Ch. 30) — Little Rock . . . . .	p. A-114	KVTJ-DT (Ch. 48) — Jonesboro . . . . .	p. A-110
KATV (Ch. 22) — Little Rock . . . . .	p. A-113	KMYA-DT (Ch. 49) — Camden . . . . .	p. A-100	KVTN-DT (Ch. 24) — Pine Bluff . . . . .	p. A-117
KFSM-TV (Ch. 18) — Fort Smith . . . . .	p. A-104	KNWA-TV (Ch. 50) — Rogers . . . . .	p. A-118	KWBM (Ch. 31) — Harrison . . . . .	p. A-107
		KPBI (Ch. 34) — Eureka Springs . . . . .	p. A-102	KWOG (Ch. 39) — Springdale . . . . .	p. A-119

**KMYA-DT**  
**Ch. 49**

**Network Service:** IND.

**Licensee:** Hallmark National Mortgage Corp., PO Box 34090, Little Rock, AR 72203.

**Studio:** One Shackelford Dr, Little Rock, AR 72211.

**Mailing Address:** PO Box 34090, Little Rock, AR 72203.

**Phone:** 501-376-0800; 501-224-2577.

**Technical Facilities:** Channel No. 49 (680-686 MHz). Authorized power: 1000-kw max. visual, aural. Antenna: 600-ft above av. terrain, 571-ft. above ground, 785-ft. above sea level.

Latitude 33° 16' 15"  
Longitude 92° 42' 14"

**Note:** Latitude and longitude coordinates shown are based on the North American Datum of 1927 (NAD 27) as currently required by the Mass Media Bureau of the FCC.

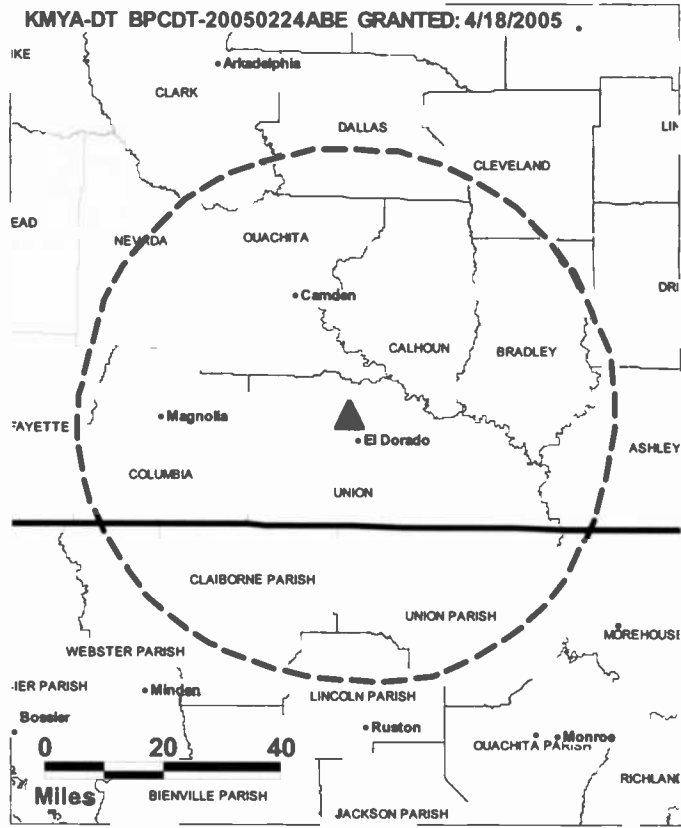
**Ownership:** Bank of Little Rock (Group Owner).

**Began Operation:** April 22, 2005. Began analog operations: June 21, 1999. Ceased analog operations: April 18, 2005. Received FCC approval April 18, 2005 to flash cut to digital transmission on analog channel 49. Station was off the air due financial difficulties; STA was dismissed by the FCC March 15, 2011. Sale to restructured Equity Broadcasting Corp. approved by FCC August 23, 1999. Equity Broadcasting Corp. merged with Coconut Palm Acquisition Corp., becoming Equity Media Holdings Corp. FCC approved deal March 27, 2007. Assignment of license to Debtor in Possession status approved by FCC February 4, 2009. Sale to present owner by Equity Media Holdings Corp. approved by FCC September 10, 2009.

**Personnel:**

Tammy Graham, General Manager.

**City of License:** Camden. **Station DMA:** Little Rock-Pine Bluff, AR. **Rank:** 56.



© 2012 Warren Communications News

Circulation © 2011 Nielsen. Coverage based on Nielsen study.

GrandTotal	Cable TV Households	Non-cable TV Households	Total TV Households
Estimated Station Totals *	800	33,340	34,140
Average Weekly Circulation (2011)	42	1,781	1,823
Average Daily Circulation (2011)			165

Station DMA Total	Cable TV Households	Non-cable TV Households	Total TV Households
Estimated Station Totals *	800	33,340	34,140
Average Weekly Circulation (2011)	42	1,781	1,823
Average Daily Circulation (2011)			165

\*Estimated station totals are sums of the Nielsen TV and Cable TV household estimates for each county in which the station registers viewing of more than 5% as per the Nielsen Survey Methods.



FULLY SEARCHABLE • CONTINUOUSLY UPDATED • DISCOUNT RATES FOR PRINT PURCHASERS

For more information call 800-771-9202 or visit [www.warren-news.com](http://www.warren-news.com)

**KTVE**  
**Ch. 27**

**Network Service:** NBC.

**Licensee:** Mission Broadcasting Inc., 30400 Detroit Rd, Ste 304, Westlake, OH 44145-1855.

**Studio:** 200 Pavilion Rd., West Monroe, LA 71292.

**Mailing Address:** 200 Pavilion Rd, West Monroe, LA 71292.

**Phone:** 318-323-1972; 870-862-6651. **Fax:** 318-322-9718.

**Web Site:** <http://www.myarklamiss.com>

**Technical Facilities:** Channel No. 27 (548-554 MHz). Authorized power: 822.8-kw max. visual, aural. Antenna: 1909-ft above av. terrain, 1883-ft. above ground, 2008-ft. above sea level.

Latitude 33° 04' 41"  
Longitude 92° 13' 41"

**Note:** Latitude and longitude coordinates shown are based on the North American Datum of 1927 (NAD 27) as currently required by the Mass Media Bureau of the FCC.

**Ownership:** Mission Broadcasting Inc. (Group Owner).

**Began Operation:** January 4, 2007. Began analog operations: December 18, 1955. Ceased analog operations: June 12, 2009. Transfer of control by Mission Broadcasting Inc. from Estate of David S Smith to Nancie J Smith to settle estate pends. Involuntary transfer of control by Mission Broadcasting Inc. from David S Smith (deceased) to Estate of David S Smith (Nancie J Smith, Executor) approved by FCC June 6, 2011. Sale to present owner by Piedmont Television Holdings LLC approved by FCC November 15, 2007. Merger of GOCOM Communications LLC with Grapevine Communications Inc. to form GOCOM Holdings LLC (later renamed Piedmont Television Holdings LLC) approved by FCC November 1, 1999. Sale to GOCOM Communications LLC by Gocom Broadcasting Corp. approved by FCC July 11, 1997. Sale to Gocom Broadcasting Corp. by Gray Communications Systems approved by FCC June 21, 1996. Sale to Gray Communications Systems by Fuqua National Inc. approved by FCC December 4, 1967. Sale to Fuqua by William Simon and WVET-TV approved by FCC November 29, 1963. Transfer of 32% from Simon to WVET-TV approved by FCC September 8, 1960. Sale to William Simon (52%) and WVET-TV (48%) by co-equal owners Dr. Joe F. Rushton, W. C. Blewster Jr. & W. M. Bigley approved by FCC July 6, 1960.

**Represented (legal):** Drinker Biddle.

**Represented (sales):** Continental Television Sales.

**Personnel:**

Jerry Jones, Vice President & General Manager.

J. D. Hammonds, Operations & Production Manager.

Chris Tingles, General Sales Manager.

Phil Duckworth, News Director.

Joe Holland, Chief Engineer.

Sharon Jones, Program Director.

Esther Robinson, Promotion Director.

Tami Robinson, Traffic Manager.



**City of License:** El Dorado. **Station DMA:** Monroe, LA-El Dorado, AR. **Rank:** 137.

Circulation © 2011 Nielsen. Coverage based on Nielsen study.

GrandTotal	Cable TV Households	Non-cable TV Households	Total TV Households
Estimated Station Totals *	96,000	96,580	192,580
Average Weekly Circulation (2011)	42,923	38,226	81,149
Average Daily Circulation (2011)			36,329
Station DMA Total	Cable TV Households	Non-cable TV Households	Total TV Households
Estimated Station Totals *	74,150	84,860	159,010
Average Weekly Circulation (2011)	39,202	36,223	75,425
Average Daily Circulation (2011)			34,578
Other DMA Total	Cable TV Households	Non-cable TV Households	Total TV Households
Estimated Station Totals *	21,850	11,720	33,570
Average Weekly Circulation (2011)	3,721	2,003	5,724
Average Daily Circulation (2011)			1,751

\*Estimated station totals are sums of the Nielsen TV and Cable TV household estimates for each county in which the station registers viewing of more than 5% as per the Nielsen Survey Methods.

**Arkansas — Eureka Springs**

**KPBI**  
**Ch. 34**

**Network Service:** MNT.

**Licensee:** Riverside Media LLC, 14524 Cantrell Rd, Ste 140, #222, Little Rock, AR 72223.

**Studio:** 523 Garrison Ave, 2nd Fl, Fort Smith, AR 72901.

**Mailing Address:** 14524 Cantrell Rd, Ste 140, No 122, Little Rock, AR 72223-4673.

**Phone:** 501-492-8202.

**E-mail:** gfess@comcast.net

**Technical Facilities:** Channel No. 34 (590-596 MHz). Authorized power: 70-kw max. visual, aural. Antenna: 736-ft above av. terrain, 322-ft. above ground, 2022-ft. above sea level.

Latitude 36° 24' 41"  
Longitude 93° 57' 12"

Holds CP for change to 1000-kw max. visual; BPCDT-20080620ABE.

**Note:** Latitude and longitude coordinates shown are based on the North American Datum of 1927 (NAD 27) as currently required by the Mass Media Bureau of the FCC.

**Ownership:** Riverside Media LLC (Group Owner).

**Began Operation:** June 16, 2000. Ceased analog operations: June 12, 2009. Station failed to meet digital transition deadline due to financial difficulties. Station plans to broadcast digitally on its analog channel allotment. Sale to present owner (Larry Morton, et al.) by Pinnacle Media LLC approved by FCC August 5, 2010. Sale to Pinnacle Media LLC by Equity Media Holdings Corp. approved by FCC October 21, 2009. Sale to SP NW Arkansas LLC (Edward Mule & Robert O Shea) by Equity Media Holdings Corp. approved by FCC August 4, 2009, but not consummated. Assignment of license to Debtor in Possession status approved by FCC February 4, 2009. Equity Broadcasting Corp. merged with Coconut Palm Acquisition Corp., becoming Equity Media Holdings Corp. FCC approved deal March 27, 2007. Sale to restructured Equity Broadcasting Corp. approved by FCC August 23, 1999.

**Represented (legal):** Southern Allen & Withrow.

**Represented (sales):** Katz Media Group.

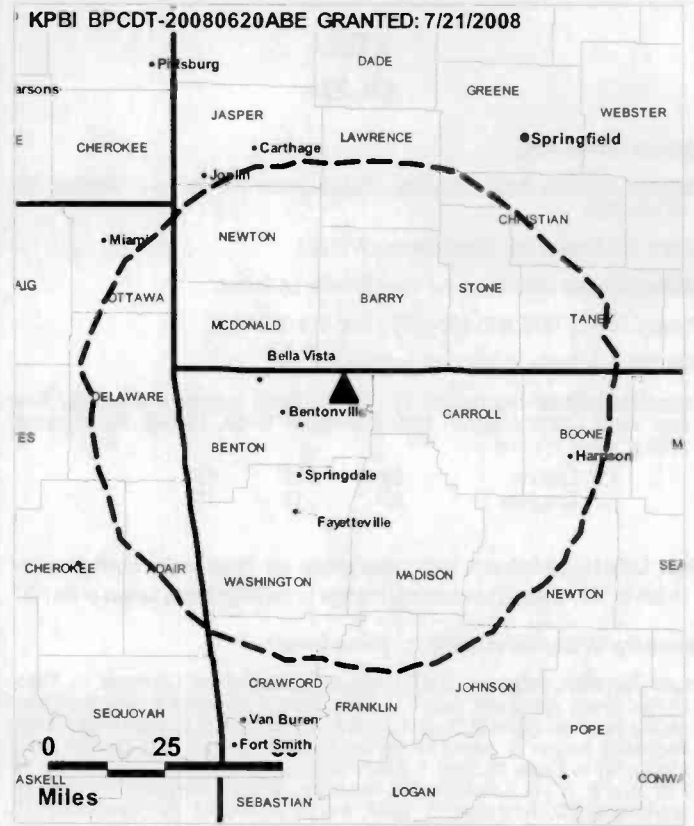
**Personnel:**

**Kim Conroy**, General Manager.

**Ron Taylor**, Chief Engineer.

**City of License:** Eureka Springs.

**Station DMA:** Fort Smith-Fayetteville-Springdale-Rogers, AR. **Rank:** 101.



© 2012 Warren Communications News

Circulation © 2011 Nielsen. Coverage based on Nielsen study.

GrandTotal	Cable TV Households	Non-cable TV Households	Total TV Households
Estimated Station Totals *	98,640	142,780	241,420
Average Weekly Circulation (2011)	6,691	12,948	19,639
Average Daily Circulation (2011)			6,511
Station DMA Total	Cable TV Households	Non-cable TV Households	Total TV Households
Estimated Station Totals *	98,640	129,440	228,080
Average Weekly Circulation (2011)	6,691	11,872	18,563
Average Daily Circulation (2011)			6,180
Other DMA Total	Cable TV Households	Non-cable TV Households	Total TV Households
Estimated Station Totals *	0	13,340	13,340
Average Weekly Circulation (2011)	0	1,076	1,076
Average Daily Circulation (2011)			331

\*Estimated station totals are sums of the Nielsen TV and Cable TV household estimates for each county in which the station registers viewing of more than 5% as per the Nielsen Survey Methods.



**KHOG-TV**

**Ch. 15**

**(Satellite of KHBS, Fort Smith)**

**Network Service:** CW, ABC.

**Licensee:** KHBS Hearst-Argyle Television Inc., PO Box 1800, c/o Brooks, Pierce et al., Raleigh, NC 27602.

**Studio:** 2809 Ajax Ave, Ste 200, Rogers, AR 72758.

**Mailing Address:** 2809 Ajax Ave, Ste 200, Rogers, AR 72758.

**Phone:** 479-631-4029. **Fax:** 479-878-6077.

**E-mail:** programming@4029tv.com

**Web Site:** http://www.4029tv.com

**Technical Facilities:** Channel No. 15 (476-482 MHz). Authorized power: 180-kw max. visual, aural. Antenna: 873-ft above av. terrain, 522-ft. above ground, 2310-ft. above sea level.

Latitude 36° 00' 57"  
Longitude 94° 04' 59"

**Note:** Latitude and longitude coordinates shown are based on the North American Datum of 1927 (NAD 27) as currently required by the Mass Media Bureau of the FCC.

**Ownership:** Hearst-Argyle Television Inc. (Group Owner).

**Began Operation:** August 26, 2002. High Definition. Began analog operations: February 8, 1969. Left air December 7, 1973. Sale to George T. Hemreich by Paul W. Milam Sr., et al., approved by FCC April 30, 1975. Resumed operation December 8, 1977. Sale to Sigma Broadcasting Inc. approved by FCC February 19, 1985. Sale to Argyle Television Inc. approved by FCC May 16, 1996. Argyle merged with Hearst Corp. June 2, 1997. Hearst-Argyle received approval from the FCC May 26, 2009 to become privately owned by The Hearst Corp. Ceased analog operations: June 12, 2009.

**Represented (legal):** Brooks, Pierce, McLendon, Humphrey & Leonard LLP.

**Represented (sales):** Eagle Television Sales.

**Personnel:**

**Brian Sather**, President & General Manager.

**Giovanna Savorgnan-Smith**, General Sales Manager.

**Debora Palmer**, Sales Manager, The Arkansas CW.

**Larry Friddle**, Chief Engineer.

**Carolyn Rowland**, Controller.

**Tim Bass**, Program Coordinator.

**Mike Courington**, News Director.

**John Livingston**, Promotion & Creative Services Director.

**Edith Schleicher**, Traffic Manager.

**KHOG-TV BPCDT-19991101AES GRANTED: 12/11/2000**



© 2012 Warren Communications News

**City of License:** Fayetteville.

**Station DMA:** Fort Smith-Fayetteville-Springdale-Rogers, AR. Rank: 101.

Circulation © 2011 Nielsen. Coverage based on Nielsen study.

GrandTotal	Cable TV Households	Non-cable TV Households	Total TV Households
Estimated Station Totals *	102,060	107,990	210,050
Average Weekly Circulation (2011)	60,257	20,256	80,513
Average Daily Circulation (2011)			37,790
Station DMA Total	Cable TV Households	Non-cable TV Households	Total TV Households
Estimated Station Totals *	98,640	100,200	198,840
Average Weekly Circulation (2011)	58,308	19,376	77,684
Average Daily Circulation (2011)			35,963
Other DMA Total	Cable TV Households	Non-cable TV Households	Total TV Households
Estimated Station Totals *	3,420	7,790	11,210
Average Weekly Circulation (2011)	1,949	880	2,829
Average Daily Circulation (2011)			1,827

\*Estimated station totals are sums of the Nielsen TV and Cable TV household estimates for each county in which the station registers viewing of more than 5% as per the Nielsen Survey Methods.

# Arkansas — Fort Smith

## KFSM-TV Ch. 18

**Network Service:** CBS.

**Licensee:** Local TV Arkansas License LLC, 1717 Dixie Hwy, Ste 650, Fort Wright, KY 41011.

**Studio:** 318 N 13th St, Fort Smith, AR 72901.

**Mailing Address:** PO Box 369, Fort Smith, AR 72902.

**Phone:** 479-783-3131. **Fax:** 479-783-3295.

**E-mail:** news@kfsm.com

**Web Site:** http://www.5newsonline.com

**Technical Facilities:** Channel No. 18 (494-500 MHz). Authorized power: 550-kw max. visual, aural. Antenna: 938-ft above av. terrain, 522-ft. above ground, 2552-ft. above sea level.

Latitude 35° 49' 49"  
Longitude 94° 09' 24"

Holds CP for change to 1000-kw max. visual, 938-ft above av. terrain, 535-ft. above ground, 2552-ft. above sea level; BPCDT-20080620AEO.

**Note:** Latitude and longitude coordinates shown are based on the North American Datum of 1927 (NAD 27) as currently required by the Mass Media Bureau of the FCC.

**Ownership:** Local TV Holdings LLC (Group Owner).

**Began Operation:** May 30, 2006. Began analog operations: December 3, 1956. Sale to George T. Herrreich & Harry Pollock-Harry Newton Co. by Salome Nakdimen as administrator for husband's estate approved by FCC February 27, 1957 & June 27, 1957. Pollock's purchase of 50% from George T. Herrreich approved by FCC March 5, 1958. Sale of 51% by Harry Pollock to Donald Reynolds (who earlier had acquired 49%) approved by FCC January 7, 1959. Sale to Buford Television by Donald Reynolds approved by FCC April 4, 1973. Sale to The New York Times Co. by Buford Television approved by FCC July 31, 1979. Sale to present owner by The New York Times Co. approved by FCC March 9, 2007. Ceased analog operations: June 12, 2009.

**Represented (legal):** Dow Lohnes PLLC.

**Represented (sales):** Continental Television Sales.

**Personnel:**

Van Comer, President & General Manager.

Mark LaCrue, General Sales Manager.

Dusty King, Local Sales Manager.

Rick Bagley, News Director.

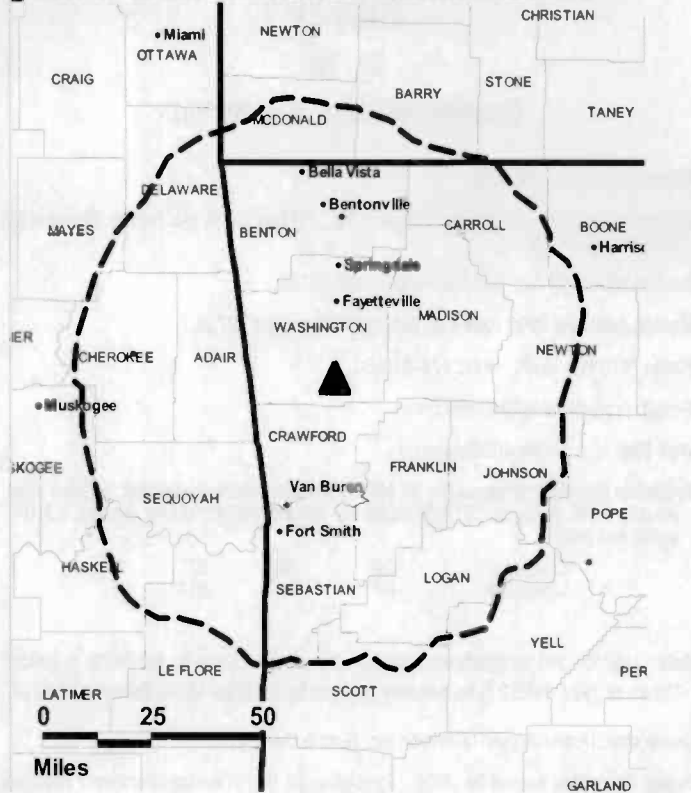
Jimmy Poole, Chief Engineer.

Greg Thomas, Promotion Manager.

John-Mark Scales, Production Manager.

Rose Smith, Traffic Manager.

KFSM-TV BPCDT-20080620AEO GRANTED: 8/22/2008



© 2012 Warren Communications News

**City of License:** Fort Smith.

**Station DMA:** Fort Smith-Fayetteville-Springdale-Rogers, AR. **Rank:** 101.

Circulation © 2011 Nielsen. Coverage based on Nielsen study.

GrandTotal	Cable TV Households	Non-cable TV Households	Total TV Households
Estimated Station Totals *	168,070	173,690	341,760
Average Weekly Circulation (2011)	116,262	99,157	215,419
Average Daily Circulation (2011)			125,877
Station DMA Total	Cable TV Households	Non-cable TV Households	Total TV Households
Estimated Station Totals *	154,110	139,550	293,660
Average Weekly Circulation (2011)	111,254	95,149	206,403
Average Daily Circulation (2011)			123,322
Other DMA Total	Cable TV Households	Non-cable TV Households	Total TV Households
Estimated Station Totals *	13,960	34,140	48,100
Average Weekly Circulation (2011)	5,008	4,008	9,016
Average Daily Circulation (2011)			2,555

\*Estimated station totals are sums of the Nielsen TV and Cable TV household estimates for each county in which the station registers viewing of more than 5% as per the Nielsen Survey Methods.

**KFTA-TV**

**Ch. 27**

**(Operates satellite KNWA-TV, Rogers)**

**Network Service:** NBC, FOX.

**Licensee:** Nexstar Broadcasting Inc., 5215 N O'Connor Blvd, Ste 1400, Irving, TX 75039.

**Studio:** 15 S Block St, Ste 101, Fayetteville, AR 72701.

**Mailing Address:** P.O. Box 22007, Little Rock, AR 72221.

**Phone:** 479-571-5100; 501-223-2525. **Fax:** 479-571-8914.

**Web Site:** <http://www.nwahomepage.com>

**Technical Facilities:** Channel No. 27 (548-554 MHz). Authorized power: 600-kw max. visual, aural. Antenna: 1001-ft above av. terrain, 407-ft. above ground, 2374-ft. above sea level.

Latitude 35° 42' 36"  
Longitude 44° 08' 15"

**Note:** Latitude and longitude coordinates shown are based on the North American Datum of 1927 (NAD 27) as currently required by the Mass Media Bureau of the FCC.

**Ownership:** Nexstar Broadcasting Group Inc. (Group Owner).

**Began Operation:** September 12, 2006. Began analog operations: November 12, 1978. Ceased analog operations: February 17, 2009. Sale to Mission Broadcasting Inc. approved by FCC March 11, 2008, but never consummated. Sale to present owner by J.D.G. Television Inc. (Griffin Holdings Inc.) approved by FCC December 17, 2004. Proposed sale to NWA Television Inc. by J.D.G. Television Inc. dismissed May 7, 1993. Sale to Westark Broadcasting Ltd. (later amended to Newark Broadcasting Ltd.) approved by FCC July 24, 1991, but never consummated. Sale to J.D.G. Television Inc. (Griffin Holdings Inc.) by Ozark Television Co. (Raymond G. Schindler, et al.) approved by FCC December 11, 1985. Sale to Ozark Television Co. by MCM Broadcasting approved by FCC June 17, 1981.

**Represented (sales):** Katz Media Group.

**Represented (legal):** Drinker Bidde.

**Represented (engineering):** John F. X. Browne & Associates PC.

**Personnel:**

Lisa Kelsey, Local Sales Manager.

Brooke Thomas, News Director.

Mike Cleveland, Chief Engineer.

Angie Lewis, Business Manager.

Jody Birchfield, Promotion Director.

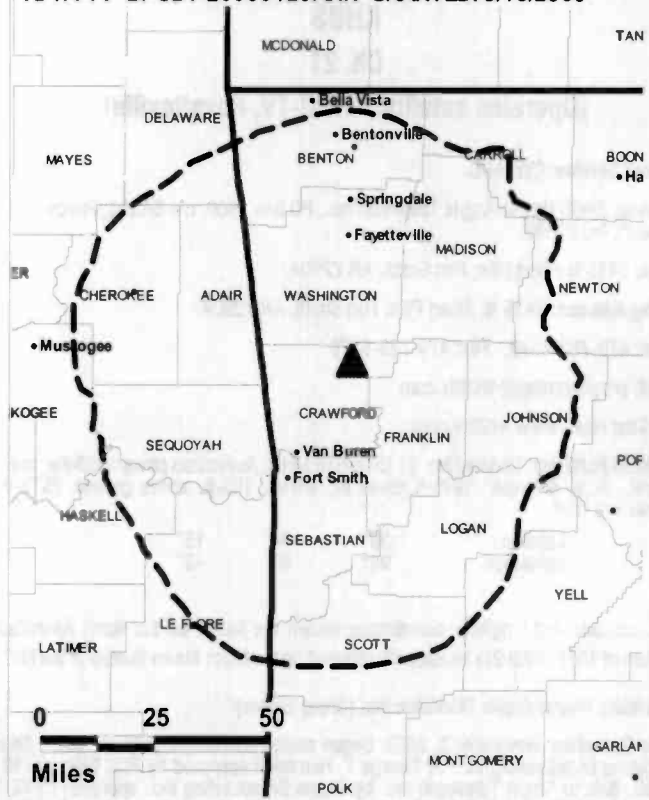
John Gallagher, Production Manager.

Brandon Scott, Traffic Manager.

**City of License:** Fort Smith.

**Station DMA:** Fort Smith-Fayetteville-Springdale-Rogers, AR. **Rank:** 101.

KFTA-TV BPCDT-20090129ANN GRANTED: 3/16/2009



© 2012 Warren Communications News

Circulation © 2011 Nielsen. Coverage based on Nielsen study.

GrandTotal	Cable TV Households	Non-cable TV Households	Total TV Households
Estimated Station Totals *	154,110	187,530	341,640
Average Weekly Circulation (2011)	73,496	58,810	132,306
Average Daily Circulation (2011)			40,914
Station DMA Total	Cable TV Households	Non-cable TV Households	Total TV Households
Estimated Station Totals *	154,110	139,550	293,660
Average Weekly Circulation (2011)	73,496	54,132	127,628
Average Daily Circulation (2011)			39,133
Other DMA Total	Cable TV Households	Non-cable TV Households	Total TV Households
Estimated Station Totals *	0	47,980	47,980
Average Weekly Circulation (2011)	0	4,678	4,678
Average Daily Circulation (2011)			1,781

\*Estimated station totals are sums of the Nielsen TV and Cable TV household estimates for each county in which the station registers viewing of more than 5% as per the Nielsen Survey Methods.

**KHBS**

Ch. 21

(Operates satellite KHOG-TV, Fayetteville)

Network Service: CW, ABC.

Licensee: KHBS Hearst-Argyle Television Inc., PO Box 1800, c/o Brooks, Pierce et al., Raleigh, NC 27602.

Studio: 2415 N Albert Pike, Fort Smith, AR 72904.

Mailing Address: 2415 N. Albert Pike, Fort Smith, AR 72904.

Phone: 479-783-4040. Fax: 479-783-5375.

E-mail: programming@4029tv.com

Web Site: http://www.4029tv.com

Technical Facilities: Channel No. 21 (512-518 MHz). Authorized power: 325-kw max. visual, aural. Antenna: 1975-ft above av. terrain, 193-ft. above ground, 2573-ft. above sea level.

Latitude	35°	04'	15"
Longitude	94°	40'	43"

Note: Latitude and longitude coordinates shown are based on the North American Datum of 1927 (NAD 27) as currently required by the Mass Media Bureau of the FCC.

Ownership: Hearst-Argyle Television Inc. (Group Owner).

Began Operation: November 3, 2003. Began analog operations: July 28, 1971. Sale to Sigma Broadcasting Inc. by George T. Hemreich approved by FCC February 19, 1985. Sale to Argyle Television Inc. by Sigma Broadcasting Inc. approved by FCC June 11, 1996. Argyle Television Inc. merged with Hearst Corp. June 2, 1997. Hearst-Argyle received approval from the FCC May 26, 2009 to become privately owned by The Hearst Corp. Ceased analog operations: June 12, 2009.

Represented (legal): Brooks, Pierce, McLendon, Humphrey & Leonard LLP.

Represented (sales): Eagle Television Sales.

**Personnel:**

- Brian Sather, President & General Manager.
- Giovanna Savorgnan-Smith, General Sales Manager.
- Debora Palmer, Sales Manager, The Arkansas CW.
- Larry Friddle, Chief Engineer.
- Carolyn Rowland, Controller.
- Tim Bass, Program Coordinator.
- Steve Dees, Promotion & Creative Services Director.
- Mike Courington, News Director.

City of License: Fort Smith.

Station DMA: Fort Smith-Fayetteville-Springdale-Rogers, AR. Rank: 101.

**KHBS BPCDT-20021023AAV GRANTED: 10/23/2003**



© 2012 Warren Communications News

Circulation © 2011 Nielsen. Coverage based on Nielsen study.

Grand Total	Cable TV Households	Non-cable TV Households	Total TV Households
Estimated Station Totals *	109,220	143,650	252,870
Average Weekly Circulation (2011)	38,741	65,020	103,761
Average Daily Circulation (2011)			46,317
Station DMA Total	Cable TV Households	Non-cable TV Households	Total TV Households
Estimated Station Totals *	109,220	139,550	248,770
Average Weekly Circulation (2011)	38,741	64,196	102,937
Average Daily Circulation (2011)			45,944
Other DMA Total	Cable TV Households	Non-cable TV Households	Total TV Households
Estimated Station Totals *	0	4,100	4,100
Average Weekly Circulation (2011)	0	824	824
Average Daily Circulation (2011)			373

\*Estimated station totals are sums of the Nielsen TV and Cable TV household estimates for each county in which the station registers viewing of more than 5% as per the Nielsen Survey Methods.

**KWBM**  
**Ch. 31**

**Network Service:** MNT.

**Licensee:** Word of God Fellowship Inc., 3901 Hwy 121 S, Bedford, TX 76021-3009.

**Studio:** 1736 E Sunshine, Ste 831, Springfield, MO 65804.

**Mailing Address:** 1736 E Sunshine, Ste 831, Springfield, MO 65804.

**Phone:** 417-336-0031; 417-877-9231. **Fax:** 417-877-9015.

**E-mail:** marcus.lamb@daystar.com

**Technical Facilities:** Channel No. 31 (572-578 MHz). Authorized power: 191-kw max. visual, aural. Antenna: 1112-ft above av. terrain, 1063-ft. above ground, 2014-ft. above sea level.

Latitude 36° 42' 18"  
Longitude 93° 03' 45"

**Transmitter:** 3.4-mi. ENE of Forsyth.

**Note:** Latitude and longitude coordinates shown are based on the North American Datum of 1927 (NAD 27) as currently required by the Mass Media Bureau of the FCC.

**Ownership:** Word of God Fellowship Inc. (Group Owner).

**Began Operation:** January 26, 2001. Sale to Ruth Payne Carman by Acme Television Holdings LLC approved by FCC August 28, 1998. Sale to R.S. Communications Ltd. Partnership by Ruth Payne Carman approved by FCC April 16, 1999. Sale to Equity Broadcasting Corp. by R.S. Communications Ltd. Partnership approved by FCC September 21, 2004. Equity Broadcasting Corp. merged with Coconut Palm Acquisition Corp., becoming Equity Media Holdings Corp. FCC approved deal March 27, 2007. Assignment of license to Debtor in Possession status approved by FCC February 4, 2009. Sale to present owner by Equity Media Holdings Corp. approved by FCC June 10, 2009. Ceased analog operations: June 12, 2009. Station originally unable to meet digital transition deadline due to financial difficulties but commenced digital operations July 3, 2009 on its analog channel allotment.

**Represented (legal):** Koerner & Olender PC.

**Represented (sales):** Continental Television Sales.

**Personnel:**

**S. Lanken, General Manager.**

**Susan Cochran, Regional Sales, Traffic & Operations Manager.**

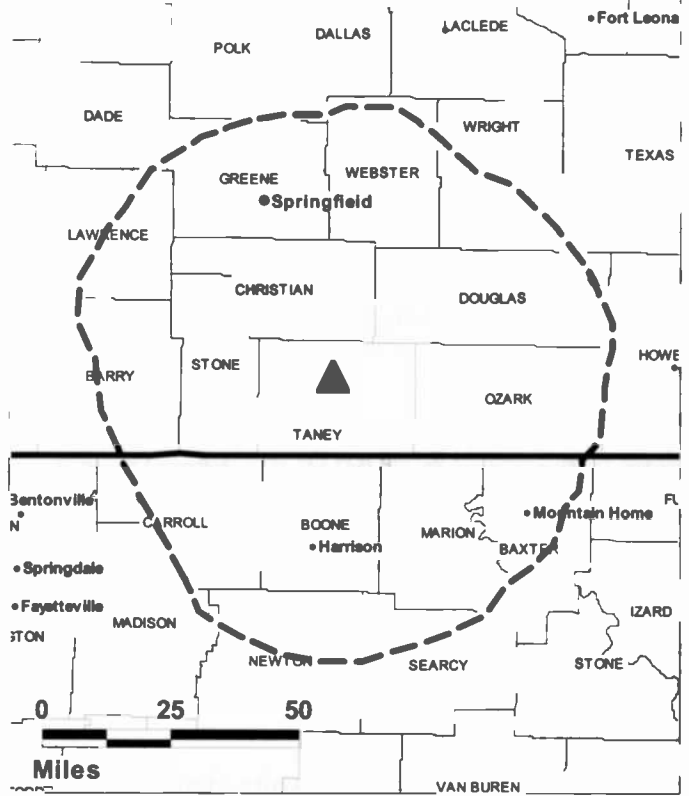
**Ron Taylor, Chief Engineer.**

**Jeff Timpa, Program Manager.**

**Ben Broadwater, Production Manager.**

**City of License:** Harrison. **Station DMA:** Springfield, MO. **Rank:** 75.

**KWBM BPCDT-20080331AEU GRANTED: 4/25/2008**



© 2012 Warren Communications News

Circulation © 2011 Nielsen. Coverage based on Nielsen study.

GrandTotal	Cable TV Households	Non-cable TV Households	Total TV Households
Estimated Station Totals *	8,200	0	8,200
Average Weekly Circulation (2011)	697	0	697
Average Daily Circulation (2011)			48
Station DMA Total	Cable TV Households	Non-cable TV Households	Total TV Households
Estimated Station Totals *	8,200	0	8,200
Average Weekly Circulation (2011)	697	0	697
Average Daily Circulation (2011)			48

\*Estimated station totals are sums of the Nielsen TV and Cable TV household estimates for each county in which the station registers viewing of more than 5% as per the Nielsen Survey Methods.

# Arkansas — Hot Springs

**KVTH-DT**

**Ch. 26**

**Network Service:** IND.

**Licensee:** Agape Church Inc., PO Box 22007, Little Rock, AR 72221-2007.

**Studio:** 701 Napa Valley Dr, Little Rock, AR 72211.

**Mailing Address:** PO Box 22007, Little Rock, AR 72221.

**Phone:** 501-223-2525. **Fax:** 501-221-3837.

**E-mail:** jim.grant@vtntv.com

**Web Site:** <http://www.vtntv.com>

**Technical Facilities:** Channel No. 26 (542-548 MHz). Authorized power: 66.4-kw max. visual, aural. Antenna: 846-ft above av. terrain, 427-ft. above ground, 1377-ft. above sea level.

Latitude 34° 22' 20"  
Longitude 93° 02' 48"

**Note:** Latitude and longitude coordinates shown are based on the North American Datum of 1927 (NAD 27) as currently required by the Mass Media Bureau of the FCC.

**Ownership:** Agape Church Inc. (Group Owner).

**Began Operation:** February 9, 2009. Station broadcasting digitally on its analog channel allotment. Began analog operations: February 7, 1986. Ceased analog operations: February 17, 2009.

**Personnel:**

H. L. Caldwell II, President.

Jim Grant, General Manager.

Ron Brown, Chief Engineer.

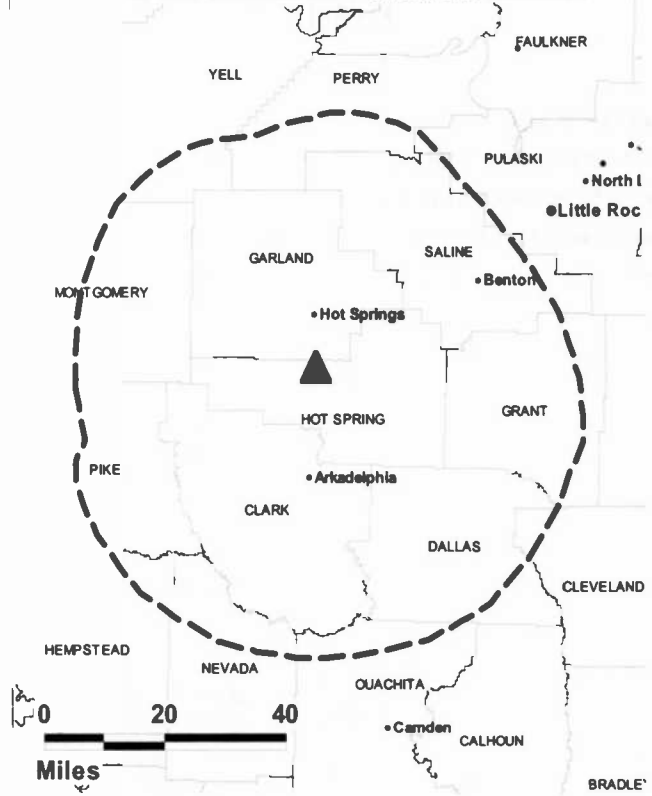
Kim Worden, Program Director.

Dan Vukmirovich, Production Manager.

Sharon Case, Traffic Manager.

**City of License:** Hot Springs. **Station DMA:** Little Rock-Pine Bluff, AR. **Rank:** 56.

**KVTH-DT BPCDT-20080331APY GRANTED: 4/25/2008**



© 2012 Warren Communications News

Circulation © 2011 Nielsen. Coverage based on Nielsen study.

GrandTotal	Cable TV Households	Non-cable TV Households	Total TV Households
Estimated Station Totals *	5,870	0	5,870
Average Weekly Circulation (2011)	1,009	0	1,009
Average Daily Circulation (2011)			86

Station DMA Total	Cable TV Households	Non-cable TV Households	Total TV Households
Estimated Station Totals *	5,870	0	5,870
Average Weekly Circulation (2011)	1,009	0	1,009
Average Daily Circulation (2011)			86

\*Estimated station totals are sums of the Nielsen TV and Cable TV household estimates for each county in which the station registers viewing of more than 5% as per the Nielsen Survey Methods.

**KAIT**  
**Ch. 8**

**Network Service:** ABC.

**Licensee:** KAIT License Subsidiary LLC, 201 Monroe St, RSA Tower, 20th Fl, Montgomery, AL 36104.

**Studio:** 472 CR 766, Jonesboro, AR 72401.

**Mailing Address:** PO Box 790, Jonesboro, AR 72401-0790.

**Phone:** 870-931-8888. **Fax:** 870-933-8058.

**E-mail:** tingham@kait8.com

**Web Site:** http://www.kait8.com

**Technical Facilities:** Channel No. 8 (180-186 MHz). Authorized power: 28.2-kw visual, aural. Antenna: 1742-ft above av. terrain, 1739-ft. above ground, 1995-ft. above sea level.

Latitude 35° 53' 22"  
Longitude 90° 56' 08"

**Note:** Latitude and longitude coordinates shown are based on the North American Datum of 1927 (NAD 27) as currently required by the Mass Media Bureau of the FCC.

**Ownership:** Raycom Media Inc. (Group Owner).

**Began Operation:** July 29, 2003. Station broadcasting digitally on its analog channel allotment. Began analog operations: July 15, 1963. Ceased analog operations: June 12, 2009. Sale to Channel Communications Inc. by George T. Herreich approved by FCC May 15, 1984. Sale to Cosmos Broadcasting Corp. by Channel approved by FCC November 12, 1986. Transfer of control by Cosmos Broadcasting Corp. from shareholders of The Liberty Corp. to Raycom Media Inc. approved by FCC January 17, 2006.

**Represented (legal):** Covington & Burling.

**Personnel:**

**Tim Ingram**, Vice President & General Manager.

**Ronnie Weston**, Operations Manager.

**Stephanie Duckworth**, General Sales Manager.

**Howell Westbrook**, Local Sales Manager.

**Ralph Caudill**, National Sales Manager.

**Randy Parrott**, News Director.

**Gerald Erickson**, Chief Engineer.

**Deondra Morris**, Program Coordinator.

**Jeremy Shirley**, Promotion Director.

**Marcus Carlton**, Creative Services Director.

**Darlene Calkin**, Human Resources & Accounting Supervisor.

**City of License:** Jonesboro. **Station DMA:** Jonesboro, AR. **Rank:** 181.



Circulation © 2011 Nielsen. Coverage based on Nielsen study.

GrandTotal	Cable TV Households	Non-cable TV Households	Total TV Households
Estimated Station Totals *	114,940	72,010	186,950
Average Weekly Circulation (2011)	64,638	24,102	88,740
Average Daily Circulation (2011)			54,725
Station DMA Total	Cable TV Households	Non-cable TV Households	Total TV Households
Estimated Station Totals *	50,180	32,820	83,000
Average Weekly Circulation (2011)	40,202	17,708	57,910
Average Daily Circulation (2011)			39,916
Other DMA Total	Cable TV Households	Non-cable TV Households	Total TV Households
Estimated Station Totals *	64,760	39,190	103,950
Average Weekly Circulation (2011)	24,436	6,394	30,830
Average Daily Circulation (2011)			14,809

\*Estimated station totals are sums of the Nielsen TV and Cable TV household estimates for each county in which the station registers viewing of more than 5% as per the Nielsen Survey Methods.

**KVTJ-DT**  
**Ch. 48**

**Network Service:** IND.

**Licensee:** Agape Church Inc., PO Box 22007, Little Rock, AR 72221-2007.

**Studio:** 701 Napa Valley Dr, Little Rock, AR 72211.

**Mailing Address:** PO Box 22007, Little Rock, AR 72221.

**Phone:** 501-223-2525. **Fax:** 501-221-3837.

**E-mail:** jim.grant@vntv.com

**Web Site:** http://www.vntv.com

**Technical Facilities:** Channel No. 48 (674-680 MHz). Authorized power: 780-kw max. visual, aural. Antenna: 974-ft above av. terrain, 974-ft. above ground, 1190-ft. above sea level.

Latitude 35° 36' 16"  
Longitude 90° 31' 18"

**Note:** Latitude and longitude coordinates shown are based on the North American Datum of 1927 (NAD 27) as currently required by the Mass Media Bureau of the FCC.

**Ownership:** Agape Church Inc. (Group Owner).

**Began Operation:** Station broadcasting digitally on its analog channel allotment. Began analog operations: June 26, 1998. Ceased analog operations: February 17, 2009.

**Personnel:**

H. L. Caldwell II, President.

Jim Grant, General Manager.

Ron Brown, Chief Engineer.

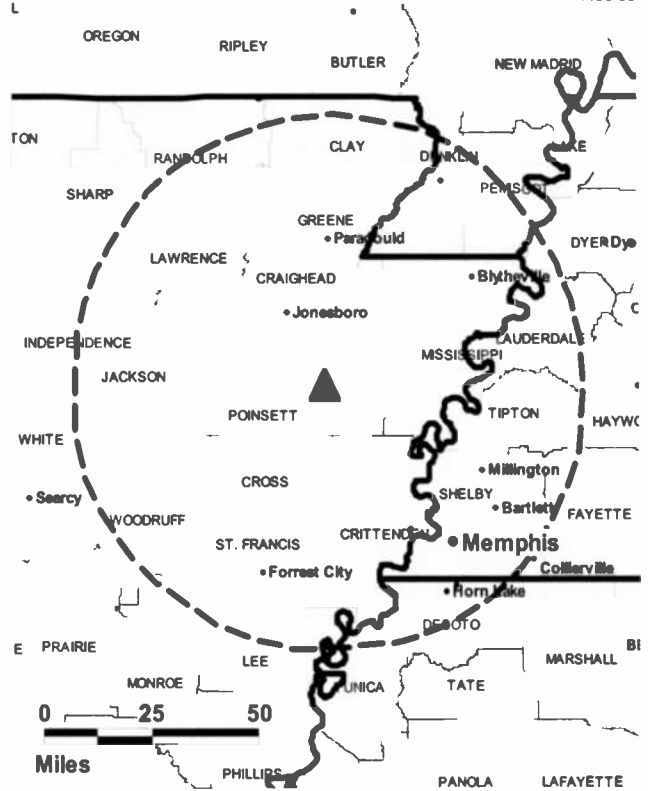
Kim Worden, Program Director.

Dan Vukmirovich, Production Manager.

Sharon Case, Traffic Manager.

**City of License:** Jonesboro. **Station DMA:** Jonesboro, AR. **Rank:** 181.

KVTJ-DT BPCDT-20080318ABM GRANTED: 4/8/2008 MSSISS



© 2012 Warren Communications News

Circulation © 2011 Nielsen. Coverage based on Nielsen study.

GrandTotal	Cable TV Households	Non-cable TV Households	Total TV Households
Estimated Station Totals *	58,760	4,550	63,310
Average Weekly Circulation (2011)	4,706	410	5,116
Average Daily Circulation (2011)			935
Station DMA Total	Cable TV Households	Non-cable TV Households	Total TV Households
Estimated Station Totals *	50,180	0	50,180
Average Weekly Circulation (2011)	3,779	0	3,779
Average Daily Circulation (2011)			727
Other DMA Total	Cable TV Households	Non-cable TV Households	Total TV Households
Estimated Station Totals *	8,580	4,550	13,130
Average Weekly Circulation (2011)	927	410	1,337
Average Daily Circulation (2011)			208

\*Estimated station totals are sums of the Nielsen TV and Cable TV household estimates for each county in which the station registers viewing of more than 5% as per the Nielsen Survey Methods.



FULLY SEARCHABLE • CONTINUOUSLY UPDATED • DISCOUNT RATES FOR PRINT PURCHASERS

For more information call 800-771-9202 or visit [www.warren-news.com](http://www.warren-news.com)



**KARK-TV**  
**Ch. 32**

**Network Service:** NBC.

**Licensee:** Nexstar Broadcasting Inc., 5215 N O'Connor Blvd, Ste 1400, Irving, TX 75039.

**Studio:** 1401 W Capitol Ave, Ste 104, Little Rock, AR 72201-2940.

**Mailing Address:** 1401 W. Capitol Ave, Ste 104, Little Rock, AR 72201-2940.

**Phone:** 501-340-4444. **Fax:** 501-376-1852.

**E-mail:** mvaughn@kark.com

**Web Site:** http://www.kark.com

**Technical Facilities:** Channel No. 32 (578-584 MHz). Authorized power: 989-kw max. visual, aural. Antenna: 1555-ft above av. terrain, 945-ft. above ground, 1975-ft. above sea level.

Latitude 34° 47' 57"  
Longitude 92° 29' 59"

**Transmitter:** Approx. 0.87-mi. at 278 degrees T from Two Towers & Gordon Rds. intersection.

**Note:** Latitude and longitude coordinates shown are based on the North American Datum of 1927 (NAD 27) as currently required by the Mass Media Bureau of the FCC.

**Ownership:** Nexstar Broadcasting Group Inc. (Group Owner).

**Began Operation:** May 1, 2002. Began analog operations: April 15, 1954. Sale to Mullins Broadcasting by T. K. Barton family approved by FCC January 19, 1966. Sale to Combined Communications by Mullins Broadcasting Co. approved by FCC January 26, 1972. Merger of Combined & Gannett Co. approved by FCC June 7, 1979. Sale to United Broadcasting Corp. by Gannett Co. approved by FCC February 17, 1983. Sale to Morris Network Inc. by United Broadcasting Corp. approved by FCC March 31, 1988. Sale to present owner by Morris Network Inc. approved by FCC March 3, 2003. Ceased analog operations: February 17, 2009.

**Represented (legal):** Drinker Biddle.

**Represented (sales):** Katz Media Group.

**Personnel:**

**Mark Vaughn,** Vice President & General Manager.

**Mark Renner,** General Sales Manager.

**Kelley Easby-Smith,** Local Sales Manager.

**Rob Heverling,** News Director.

**Dan Stalnaker,** Engineering Director.

**Phil Wrobel,** Creative Services Director.

**Brandon Scott,** Traffic Manager.

**Angie Lewis,** Business Manager.

**City of License:** Little Rock. **Station DMA:** Little Rock-Pine Bluff, AR. **Rank:** 56.

KARK-TV BPCDT-19990614KE GRANTED: 4/3/2001



Circulation © 2011 Nielsen. Coverage based on Nielsen study.

GrandTotal	Cable TV Households	Non-cable TV Households	Total TV Households
Estimated Station Totals *	315,720	292,970	608,690
Average Weekly Circulation (2011)	153,883	162,160	316,043
Average Daily Circulation (2011)			147,090
Station DMA Total	Cable TV Households	Non-cable TV Households	Total TV Households
Estimated Station Totals *	232,690	264,940	497,630
Average Weekly Circulation (2011)	139,808	159,574	299,382
Average Daily Circulation (2011)			143,652
Other DMA Total	Cable TV Households	Non-cable TV Households	Total TV Households
Estimated Station Totals *	83,030	28,030	111,060
Average Weekly Circulation (2011)	14,075	2,586	16,661
Average Daily Circulation (2011)			3,438

\*Estimated station totals are sums of the Nielsen TV and Cable TV household estimates for each county in which the station registers viewing of more than 5% as per the Nielsen Survey Methods.

**KARZ-TV**  
Ch. 44

Network Service: MNT.

Licensee: Nexstar Broadcasting Inc., 5215 N O'Connor Blvd, Ste 1400, Irving, TX 75039.

Studio: 1401 W Capitol Ave, Ste 104, Little Rock, AR 72201-2940.

Mailing Address: 1401 W Capitol Ave, Ste 104, Little Rock, AR 72201-2940.

Phone: 501-340-4444. Fax: 501-376-1852.

E-mail: mvaughn@kark.com

Web Site: http://www.kark.com

Technical Facilities: Channel No. 44 (650-656 MHz). Authorized power: 1000-kw max. visual, aural. Antenna: 1471-ft above av. terrain, 860-ft. above ground, 1890-ft. above sea level.

Latitude 34° 47' 57"  
Longitude 92° 29' 59"

Note: Latitude and longitude coordinates shown are based on the North American Datum of 1927 (NAD 27) as currently required by the Mass Media Bureau of the FCC.

Ownership: Nexstar Broadcasting Group Inc. (Group Owner).

Began Operation: March 23, 2005. Began analog operations: August 31, 1998. Leininger-Geddes Partnership sale of 49% to Paxson Communications Corp. approved by FCC August 29, 1996. Sale of remaining 51% interest to Paxson approved by FCC May 17, 1999. Sale to Equity Broadcasting Corp. by Paxson Communications Corp. approved by FCC July 28, 2000. Equity Broadcasting Corp. merged with Coconut Palm Acquisition Corp., becoming Equity Media Holdings Corp. FCC approved deal March 27, 2007. Assignment of license to Debtor in Possession status approved by FCC February 4, 2009. Sale to present owner by Equity Media Holdings Corp. approved by FCC December 12, 2009. Ceased analog operations: June 12, 2009.

Represented (legal): Drinker Biddle.

**Personnel:**

Mike Vaughn, Vice President & General Manager.

Mark Renner, General Sales Manager.

Kelley Easby-Smith, Local Sales Manager.

Rob Heverling, News Director.

Dan Stalnaker, Engineering Director.

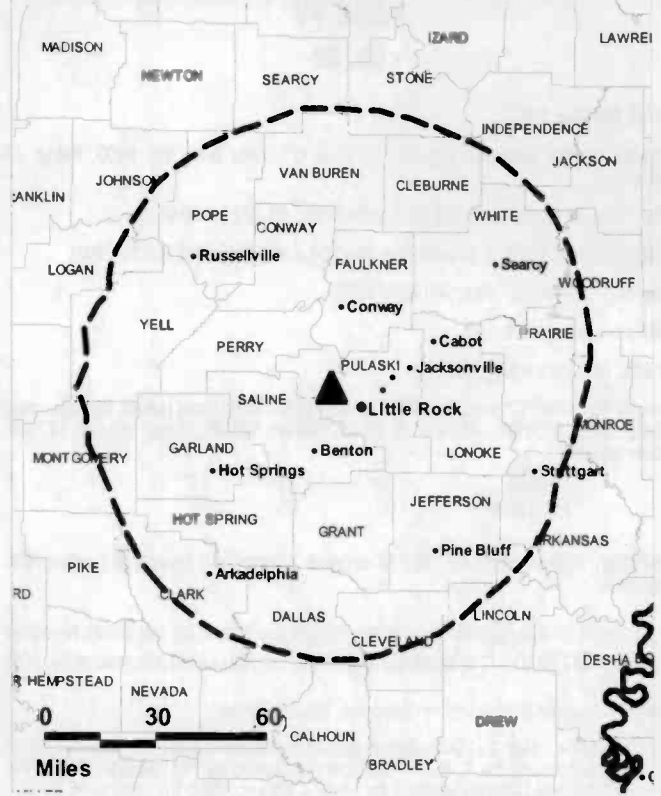
Phil Wrobel, Creative Services Director.



Get the industry standard FREE —

For a no-obligation trial call 800-771-9202 or visit www.warren-news.com

KARZ-TV BMPCDT-20081208AEN GRANTED: 4/20/2009



© 2012 Warren Communications News

Brandon Scott, Traffic Manager.

Angie Lewis, Business Manager.

City of License: Little Rock. Station DMA: Little Rock-Pine Bluff, AR. Rank: 56.

Circulation © 2011 Nielsen. Coverage based on Nielsen study.

GrandTotal	Cable TV Households	Non-cable TV Households	Total TV Households
Estimated Station Totals *	231,870	266,650	498,520
Average Weekly Circulation (2011)	40,964	48,356	89,320
Average Daily Circulation (2011)			25,408
Station DMA Total	Cable TV Households	Non-cable TV Households	Total TV Households
Estimated Station Totals *	231,870	262,660	494,530
Average Weekly Circulation (2011)	40,964	48,149	89,113
Average Daily Circulation (2011)			25,364
Other DMA Total	Cable TV Households	Non-cable TV Households	Total TV Households
Estimated Station Totals *	0	3,990	3,990
Average Weekly Circulation (2011)	0	207	207
Average Daily Circulation (2011)			44

\*Estimated station totals are sums of the Nielsen TV and Cable TV household estimates for each county in which the station registers viewing of more than 5% as per the Nielsen Survey Methods.

# Arkansas — Little Rock

**KATV**  
**Ch. 22**

**Network Service:** ABC.

**Licensee:** KATV LLC, 401 S Main St, Little Rock, AR 72201.

**Studio:** 401 S Main St, Little Rock, AR 72203.

**Mailing Address:** PO Box 77, Little Rock, AR 72203.

**Phone:** 501-324-7777. **Fax:** 501-324-7569.

**E-mail:** tv7@katv.com

**Web Site:** http://www.katv.com

**Technical Facilities:** Channel No. 22 (518-524 MHz). Authorized power: 1000-kw max. visual, aural. Antenna: 1690-ft above av. terrain, 1180-ft. above ground, 2100-ft. above sea level.

Latitude 34° 47' 49"  
Longitude 92° 29' 19.5"

**Note:** Latitude and longitude coordinates shown are based on the North American Datum of 1927 (NAD 27) as currently required by the Mass Media Bureau of the FCC.

**Ownership:** Allbritton Communications Co. (Group Owner).

**Began Operation:** April 22, 2003. Standard and High Definition. Following tower collapse January 2008, station was forced to operate at reduced power. Began analog operations: December 19, 1953. John T. Griffin & James C. Leake increased holdings from 45% to 50% each when Bryan Mathes sold them his 10% stock. Reorganization resulted in Griffin owning 55.81%. Transfer of control to Leake approved by FCC September 19, 1969. Sale to present owner by Leake Industries approved by FCC February 14, 1983. Ceased analog operations: June 12, 2009.

**Represented (sales):** Continental Television Sales.

**Personnel:**

**Dale Nicholson,** President & General Manager.

**Mark Rose,** General Sales Manager.

**Leigh Graham,** Local Sales Manager.

**Keith Smith,** National Sales Manager.

**Randy Dixon,** News Director.

**James Tidwell,** Broadcast Operations & Engineering.

**Sarah Hugen,** Financial Manager.

**Richard Farraster,** Program Director.

**Jim Hays,** Promotion Director.

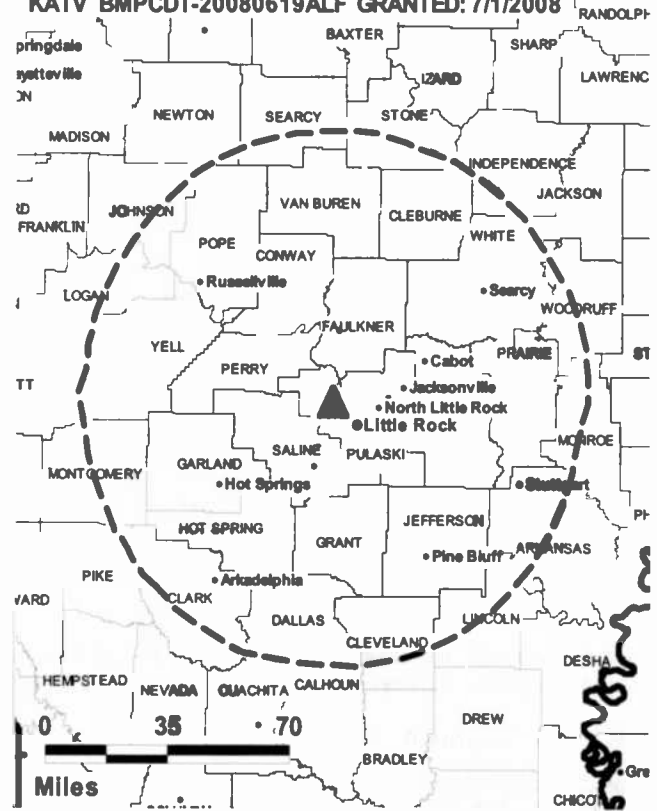
**Carol Ables,** Creative Services Director.

**Laura Story,** Traffic Manager.

**Lisa Richey,** Human Resources.

**City of License:** Little Rock. **Station DMA:** Little Rock-Pine Bluff, AR. **Rank:** 56.

**KATV BMPCDT-20080619ALF GRANTED: 7/1/2008**



© 2012 Warren Communications News

Circulation © 2011 Nielsen. Coverage based on Nielsen study.

Grand Total	Cable TV Households	Non-cable TV Households	Total TV Households
Estimated Station Totals *	369,810	290,920	660,730
Average Weekly Circulation (2011)	187,683	183,201	370,884
Average Daily Circulation (2011)			193,006
Station DMA Total	Cable TV Households	Non-cable TV Households	Total TV Households
Estimated Station Totals *	235,460	264,940	500,400
Average Weekly Circulation (2011)	157,564	180,022	337,586
Average Daily Circulation (2011)			181,256
Other DMA Total	Cable TV Households	Non-cable TV Households	Total TV Households
Estimated Station Totals *	134,350	25,980	160,330
Average Weekly Circulation (2011)	30,119	3,179	33,298
Average Daily Circulation (2011)			11,750

\*Estimated station totals are sums of the Nielsen TV and Cable TV household estimates for each county in which the station registers viewing of more than 5% as per the Nielsen Survey Methods.

# Arkansas — Little Rock

**KLRT-TV**

**Ch. 30**

**Network Service:** FOX.

**Licensee:** Newport Television License LLC, 460 Nichols Rd, Ste 250, Kansas City, MO 64112.

**Studio:** 10800 Colonel Glenn Rd, Little Rock, AR 72204.

**Mailing Address:** 10800 Colonel Glenn Rd, Little Rock, AR 72204.

**Phone:** 501-225-0016. **Fax:** 501-225-0428.

**Web Site:** <http://www.fox16.com>

**Technical Facilities:** Channel No. 30 (566-572 MHz). Authorized power: 1000-kw max. visual, aural. Antenna: 1473-ft above av. terrain, 924-ft. above ground, 1883-ft. above sea level.

Latitude	34°	47'	57"
Longitude	92°	29'	29"

**Transmitter:** Shinall Mountain, 3-mi. W of Little Rock.

**Note:** Latitude and longitude coordinates shown are based on the North American Datum of 1927 (NAD 27) as currently required by the Mass Media Bureau of the FCC.

**Ownership:** Newport Television LLC.

**Began Operation:** May 6, 2002. Began analog operations: June 26, 1983. Ceased analog operations: June 12, 2009. Sale to present owner by Clear Channel Communications Inc. approved by FCC November 29, 2007. Sale to Clear Channel Communications Inc. by Little Rock Communications Associates approved by FCC June 19, 1991.

**Represented (legal):** Covington & Burling.

**Personnel:**

**Chuck Spohn**, Vice President & General Manager.

**Vicki McCrae**, Sales Manager.

**Holly Rose**, National Sales Manager.

**Ed Trauschke**, News Director.

**Errett Porter**, Chief Engineer.

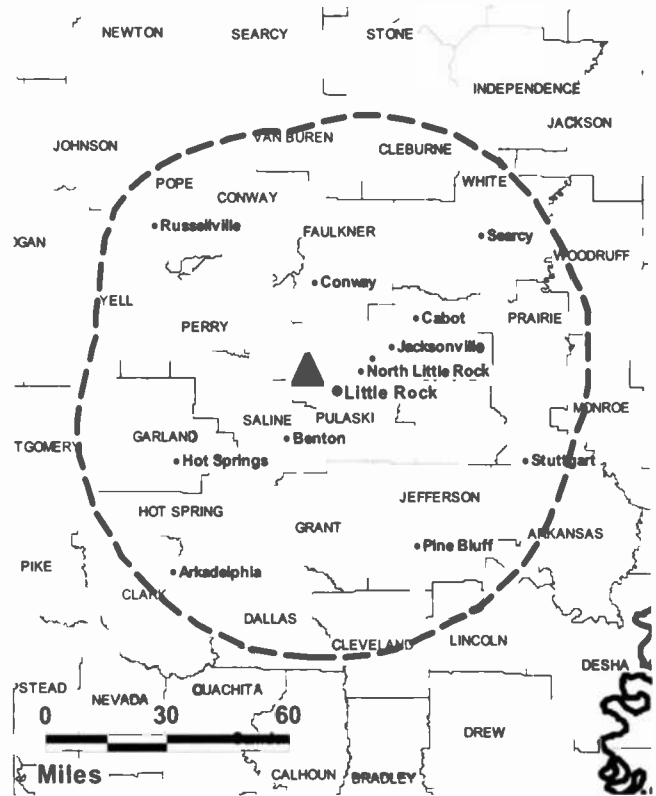
**Michael Soulsby**, Business Manager.

**Joan Hall**, Traffic Manager.

**Alan Snyder**, Production Manager.

**City of License:** Little Rock. **Station DMA:** Little Rock-Pine Bluff, AR. **Rank:** 56.

**KLRT-TV BMPCDT-20010713AAV GRANTED: 11/8/2001**



© 2012 Warren Communications News

Circulation © 2011 Nielsen. Coverage based on Nielsen study.

GrandTotal	Cable TV Households	Non-cable TV Households	Total TV Households
Estimated Station Totals *	237,480	278,810	516,290
Average Weekly Circulation (2011)	124,239	145,344	269,583
Average Daily Circulation (2011)			98,776
Station DMA Total	Cable TV Households	Non-cable TV Households	Total TV Households
Estimated Station Totals *	235,460	262,660	498,120
Average Weekly Circulation (2011)	123,885	144,233	268,118
Average Daily Circulation (2011)			98,493
Other DMA Total	Cable TV Households	Non-cable TV Households	Total TV Households
Estimated Station Totals *	2,020	16,150	18,170
Average Weekly Circulation (2011)	354	1,111	1,465
Average Daily Circulation (2011)			283

\*Estimated station totals are sums of the Nielsen TV and Cable TV household estimates for each county in which the station registers viewing of more than 5% as per the Nielsen Survey Methods.

**Arkansas — Little Rock**

**KTHV**  
**Ch. 12**

**Network Service:** CBS.

**Licensee:** Arkansas Television Co., 720 Izard St, Little Rock, AR 72201.

**Studio:** 720 Izard St, Little Rock, AR 72201.

**Mailing Address:** PO Box 269, Little Rock, AR 72203.

**Phone:** 501-376-1111. **Fax:** 501-376-3324.

**E-mail:** [brawlins@kthv.gannett.com](mailto:brawlins@kthv.gannett.com)

**Web Site:** <http://www.todaysthv.com>

**Technical Facilities:** Channel No. 12 (204-210 MHz). Authorized power: 55-kw visual, aural. Antenna: 1702-ft above av. terrain, 1089-ft. above ground, 2119-ft. above sea level.

Latitude	34°	47'	57"
Longitude	92°	29'	59"

**Note:** Latitude and longitude coordinates shown are based on the North American Datum of 1927 (NAD 27) as currently required by the Mass Media Bureau of the FCC.

**Ownership:** Gannett Co. Inc. (Group Owner).

**Began Operation:** April 26, 2002. Standard and High Definition. Began analog operations: November 27, 1955. Sale to present owner by C. Stanley Berry, et al., approved by FCC November 30, 1994. Ceased analog operations: June 12, 2009.

**Represented (sales):** TeleRep Inc.

**Personnel:**

Joanne Canelli, Local Sales Manager.

Chad Kelley, National Sales Manager.

Chuck Maulden, News Director.

Alison Fletcher, Chief Engineer & Production Manager.

Matthew Ramsey, Business Manager.

Bobbie L. Rawlins, Program Administrator.

David Craft, Promotion Director.

**City of License:** Little Rock. **Station DMA:** Little Rock-Pine Bluff, AR. **Rank:** 56.

**CABLE & TV STATION COVERAGE**

Atlas2012

**The perfect companion to the Television & Cable Factbook**  
To order call 800-771-9202 or visit [www.warren-news.com](http://www.warren-news.com)



© 2012 Warren Communications News

Circulation © 2011 Nielsen. Coverage based on Nielsen study.

GrandTotal	Cable TV Households	Non-cable TV Households	Total TV Households
Estimated Station Totals *	334,270	290,920	625,190
Average Weekly Circulation (2011)	171,506	183,039	354,545
Average Daily Circulation (2011)			179,221
Station DMA Total	Cable TV Households	Non-cable TV Households	Total TV Households
Estimated Station Totals *	235,460	264,940	500,400
Average Weekly Circulation (2011)	152,276	180,265	332,541
Average Daily Circulation (2011)			174,271
Other DMA Total	Cable TV Households	Non-cable TV Households	Total TV Households
Estimated Station Totals *	98,810	25,980	124,790
Average Weekly Circulation (2011)	19,230	2,774	22,004
Average Daily Circulation (2011)			4,950

\*Estimated station totals are sums of the Nielsen TV and Cable TV household estimates for each county in which the station registers viewing of more than 5% as per the Nielsen Survey Methods.

**KASN**  
Ch. 39

**Network Service:** CW.

**Licensee:** Newport Television License LLC, 460 Nichols Rd, Ste 250, Kansas City, MO 64112.

**Studio:** 10800 Colonel Glenn Rd, Little Rock, AR 72204.

**Mailing Address:** 10800 Colonel Glenn Rd, Little Rock, AR 72204.

**Phone:** 501-225-0038; 501-225-0016. **Fax:** 501-225-0428.

**Web Site:** <http://www.cwarkansas.com>

**Technical Facilities:** Channel No. 39 (320-626 MHz). Authorized power: 1000-kw max. visual, aural. Antenna: 1936-ft above av. terrain, 1873-ft. above ground, 2211-ft. above sea level.

Latitude 34° 26' 31"  
Longitude 92° 13' 03"

**Note:** Latitude and longitude coordinates shown are based on the North American Datum of 1927 (NAD 27) as currently required by the Mass Media Bureau of the FCC.

**Ownership:** Newport Television LLC (Group Owner).

**Began Operation:** September 4, 2002. Began analog operations: June 17, 1986. Sale to present owner by Clear Channel Communications Inc. approved by FCC November 29, 2007. Sale to Clear Channel Communications Inc. by Mercury Broadcasting Co. Inc. approved by FCC March 9, 2000. Sale to Mercury Broadcasting Co. Inc. by MMC Television Corp. approved by FCC December 24, 1991. Sale to MMC Television Corp. by TVX of Pine Bluff/Little Rock Inc. approved by FCC June 15, 1988. Sale to Don H. Braden by TVX of Pine Bluff/Little Rock Inc. approved by FCC December 30, 1987, but never consummated. Sale to Television Corp. of Arkansas by Pine Bluff Broadcasting Inc. approved by FCC May 15, 1985. Ceased analog operations: February 17, 2009.

**Represented (legal):** Covington & Burling.

**Represented (sales):** Katz Media Group.

**Personnel:**

Chuck Spohn, General Manager.

Holly Rose, Sales Manager.

Vicki McCrae, Local Sales Manager.

Ed Trauschke, News Director.

Errett Porter, Chief Engineer.

Michael Soulsby, Business Manager.

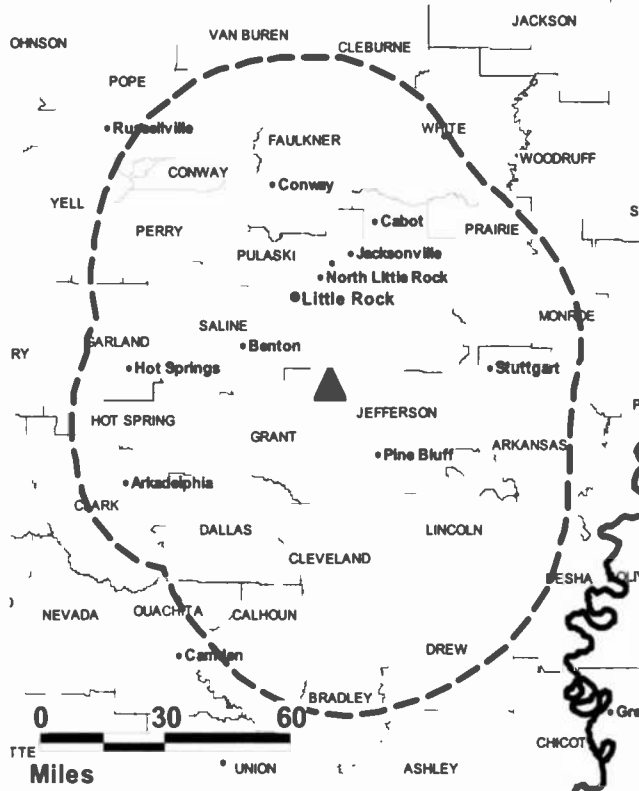
Hugh Levell, Community Affairs Director.

Alan Snyder, Production Manager.

Bob Doyle, Creative Services Director.

Shari Irwin, Emerging Technologies Director.

KASN BMPCDT-20010713AAW GRANTED: 11/7/2001



© 2012 Warren Communications News

Joan Hall, Traffic Manager.

Josh Combs, Marketing Director.

**City of License:** Little Rock. **Station DMA:** Little Rock-Pine Bluff, AR. **Rank:** 56.

Circulation © 2011 Nielsen. Coverage based on Nielsen study.

GrandTotal	Cable TV Households	Non-cable TV Households	Total TV Households
Estimated Station Totals *	229,020	262,660	491,680
Average Weekly Circulation (2011)	49,666	49,148	98,814
Average Daily Circulation (2011)			30,804
Station DMA Total	Cable TV Households	Non-cable TV Households	Total TV Households
Estimated Station Totals *	229,020	262,660	491,680
Average Weekly Circulation (2011)	49,666	49,148	98,814
Average Daily Circulation (2011)			30,804

\*Estimated station totals are sums of the Nielsen TV and Cable TV household estimates for each county in which the station registers viewing of more than 5% as per the Nielsen Survey Methods.

**KVTN-DT**

**Ch. 24**

**Network Service:** IND.

**Licensee:** Agape Church Inc., PO Box 22007, Little Rock, AR 72221-2007.

**Studio:** 701 Napa Valley Dr, Little Rock, AR 72211.

**Mailing Address:** PO Box 22007, Little Rock, AR 72221.

**Phone:** 501-223-2525. **Fax:** 501-221-3837.

**E-mail:** jim.grant@vntv.com

**Web Site:** http://www.vntv.com

**Technical Facilities:** Channel No. 24 (530-536 MHz). Authorized power: 725-kw max. visual, aural. Antenna: 1166-ft above av. terrain, 1167-ft. above ground, 1391-ft. above sea level.

Latitude	34°	31'	55"
Longitude	92°	02'	41"

**Note:** Latitude and longitude coordinates shown are based on the North American Datum of 1927 (NAD 27) as currently required by the Mass Media Bureau of the FCC.

**Ownership:** Agape Church Inc. (Group Owner).

**Began Operation:** December 31, 2008. Began analog operations: December 1, 1988. Ceased analog operations: February 9, 2009.

**Represented (legal):** Gardner Carton & Douglas.

**Personnel:**

H. L. Caldwell II, President.

Jim Grant, General Manager.

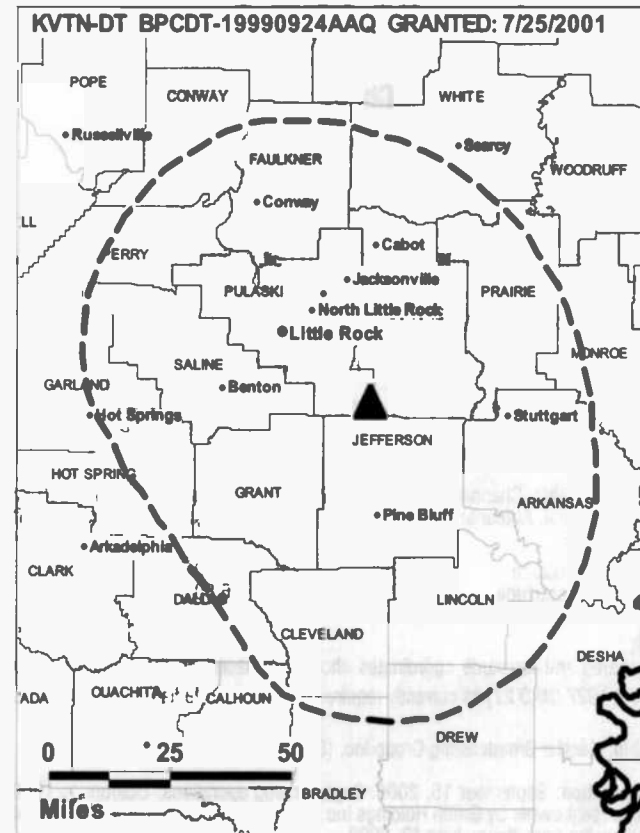
Dan Vukmirovich, Production Manager.

Sharon Case, Traffic Manager.

Ron Brown, Chief Engineer.

Kim Worden, Program Director.

**City of License:** Pine Bluff. **Station DMA:** Little Rock-Pine Bluff, AR. **Rank:** 56.



Circulation © 2011 Nielsen. Coverage based on Nielsen study.

GrandTotal	Cable TV Households	Non-cable TV Households	Total TV Households
Estimated Station Totals *	168,060	101,370	269,430
Average Weekly Circulation (2011)	12,755	7,116	19,871
Average Daily Circulation (2011)			4,220
Station DMA Total	Cable TV Households	Non-cable TV Households	Total TV Households
Estimated Station Totals *	168,060	101,370	269,430
Average Weekly Circulation (2011)	12,755	7,116	19,871
Average Daily Circulation (2011)			4,220

\*Estimated station totals are sums of the Nielsen TV and Cable TV household estimates for each county in which the station registers viewing of more than 5% as per the Nielsen Survey Methods.

**KNWA-TV**

**Ch. 50**

**(Satellite of KFTA-TV, Fort Smith)**

**Network Service:** FOX, NBC.

**Licensee:** Nexstar Broadcasting Inc., 5215 N O'Connor Blvd, Ste 1400, Irving, TX 75039.

**Studio:** 15 S Block St, Ste 101, Fayetteville, AR 72701.

**Mailing Address:** 15 S Block St, Ste 101, Fayetteville, AR 72701.

**Phone:** 479-571-5100. **Fax:** 479-571-8914.

**Web Site:** <http://www.nwahomepage.com>

**Technical Facilities:** Channel No. 50 (686-692 MHz). Authorized power: 1000-kw max. visual, aural. Antenna: 876-ft above av. terrain, 480-ft. above ground, 2160-ft. above sea level.

Latitude	36°	24'	47.80"
Longitude	93°	57'	16.80"

**Note:** Latitude and longitude coordinates shown are based on the North American Datum of 1927 (NAD 27) as currently required by the Mass Media Bureau of the FCC.

**Ownership:** Nexstar Broadcasting Group Inc. (Group Owner).

**Began Operation:** September 15, 2006. Began analog operations: October 1, 1989. Sale to present owner by Griffin Holdings Inc. approved by FCC December 17, 2004. Ceased analog operations: June 12, 2009.

**Represented (sales):** Katz Media Group.

**Represented (legal):** Drinker Biddle.

**Represented (engineering):** John F. X. Browne & Associates PC.

**Personnel:**

**Lisa Kelsey**, Local Sales Manager.

**Brooke Thomas**, News Director.

**Mike Cleveland**, Chief Engineer.

**Angie Lewis**, Business Manager.

**Brandon Scott**, Traffic Manager & Program Director.

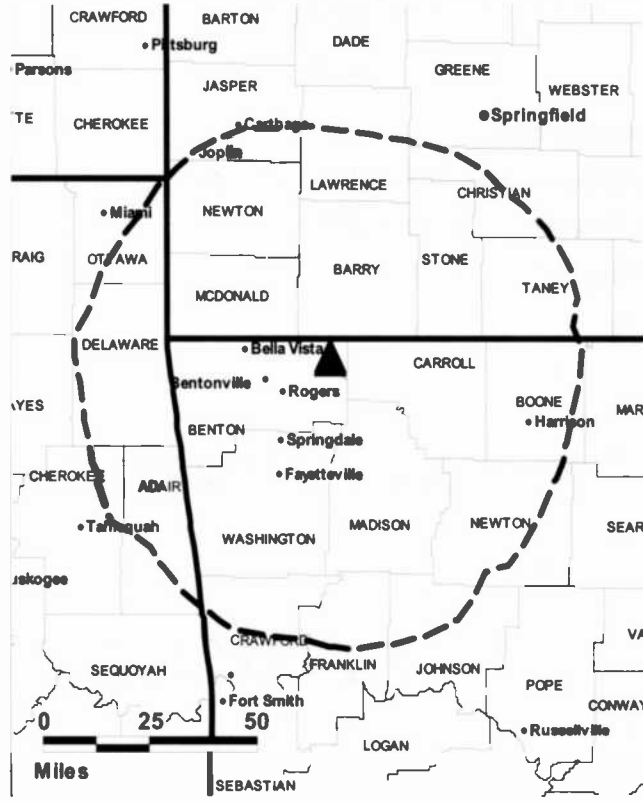
**Jody Birchfield**, Promotion Director.

**John Gallagher**, Production Manager.

**City of License:** Rogers.

**Station DMA:** Fort Smith-Fayetteville-Springdale-Rogers, AR. Rank: 101.

**KNWA-TV BMAPCDT-20040803ABU GRANTED: 8/31/2004**



© 2012 Warren Communications News

Circulation © 2011 Nielsen. Coverage based on Nielsen study.

GrandTotal	Cable TV Households	Non-cable TV Households	Total TV Households
Estimated Station Totals *	151,110	171,340	322,450
Average Weekly Circulation (2011)	77,396	58,011	135,407
Average Daily Circulation (2011)			54,924
Station DMA Total	Cable TV Households	Non-cable TV Households	Total TV Households
Estimated Station Totals *	151,110	139,550	290,660
Average Weekly Circulation (2011)	77,396	54,445	131,841
Average Daily Circulation (2011)			53,794
Other DMA Total	Cable TV Households	Non-cable TV Households	Total TV Households
Estimated Station Totals *	0	31,790	31,790
Average Weekly Circulation (2011)	0	3,566	3,566
Average Daily Circulation (2011)			1,130

\*Estimated station totals are sums of the Nielsen TV and Cable TV household estimates for each county in which the station registers viewing of more than 5% as per the Nielsen Survey Methods.



**KWOG**

**Ch. 39**

**Network Service:** IND.

**Licensee:** Word of God Fellowship Inc., 3901 Hwy 121 S, Bedford, TX 76021-3009.

**Studio:** 3732 W Liberty Ave, Springdale, AR 72762.

**Mailing Address:** PO Box 6968, Springdale, AR 72766.

**Phone:** 479-361-2900; 888-777-9392. **Fax:** 479-361-2323.

**E-mail:** feedback@safetv.org

**Web Site:** http://www.safetv.org

**Technical Facilities:** Channel No. 39 (320-626 MHz). Authorized power: 35-kw max. visual, aural. Antenna: 374-ft above av. terrain, 315-ft. above ground, 1605-ft. above sea level.

Latitude 36° 11' 07"  
Longitude 94° 17' 49"

**Note:** Latitude and longitude coordinates shown are based on the North American Datum of 1927 (NAD 27) as currently required by the Mass Media Bureau of the FCC.

**Ownership:** Word of God Fellowship Inc. (Group Owner).

**Began Operation:** August 3, 2007. Began analog operations: December 11, 1995. Sale to present owner by Total Life Community Educational Foundation approved by FCC June 5, 2006. Ceased analog operations: June 12, 2009.

**Represented (legal):** Koerner & Olender PC.

**Personnel:**

**Carlos Padeiro**, President, Chief Executive Officer & General Manager.

**Rick Rodgers**, On-Air Operations Director.

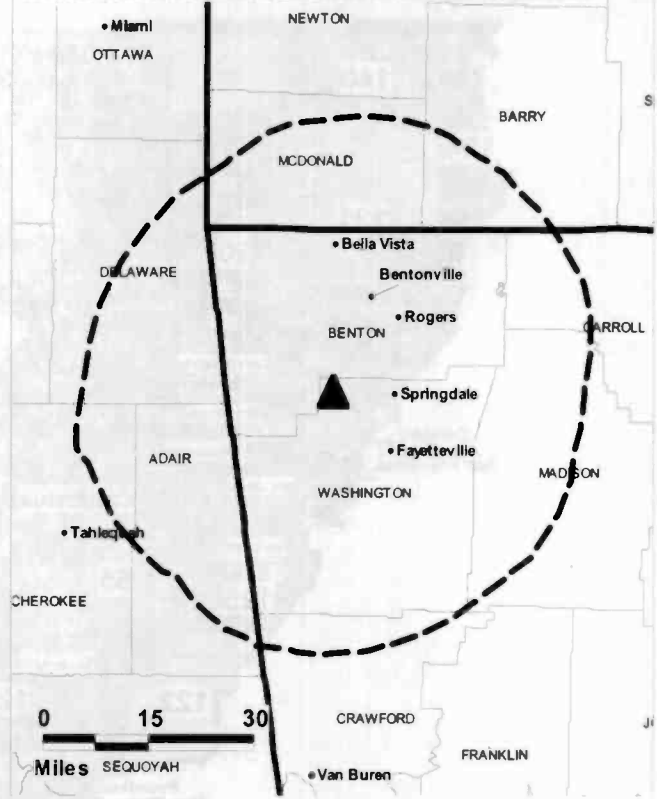
**Rudy Dollinsky**, Chief Engineer.

**Harold Harris**, Chief Financial Officer & Business Manager.

**City of License:** Springdale.

**Station DMA:** Fort Smith-Fayetteville-Springdale-Rogers, AR. **Rank:** 101.

**KWOG BMPCDT-20070207AAA GRANTED: 3/20/2007**



© 2012 Warren Communications News

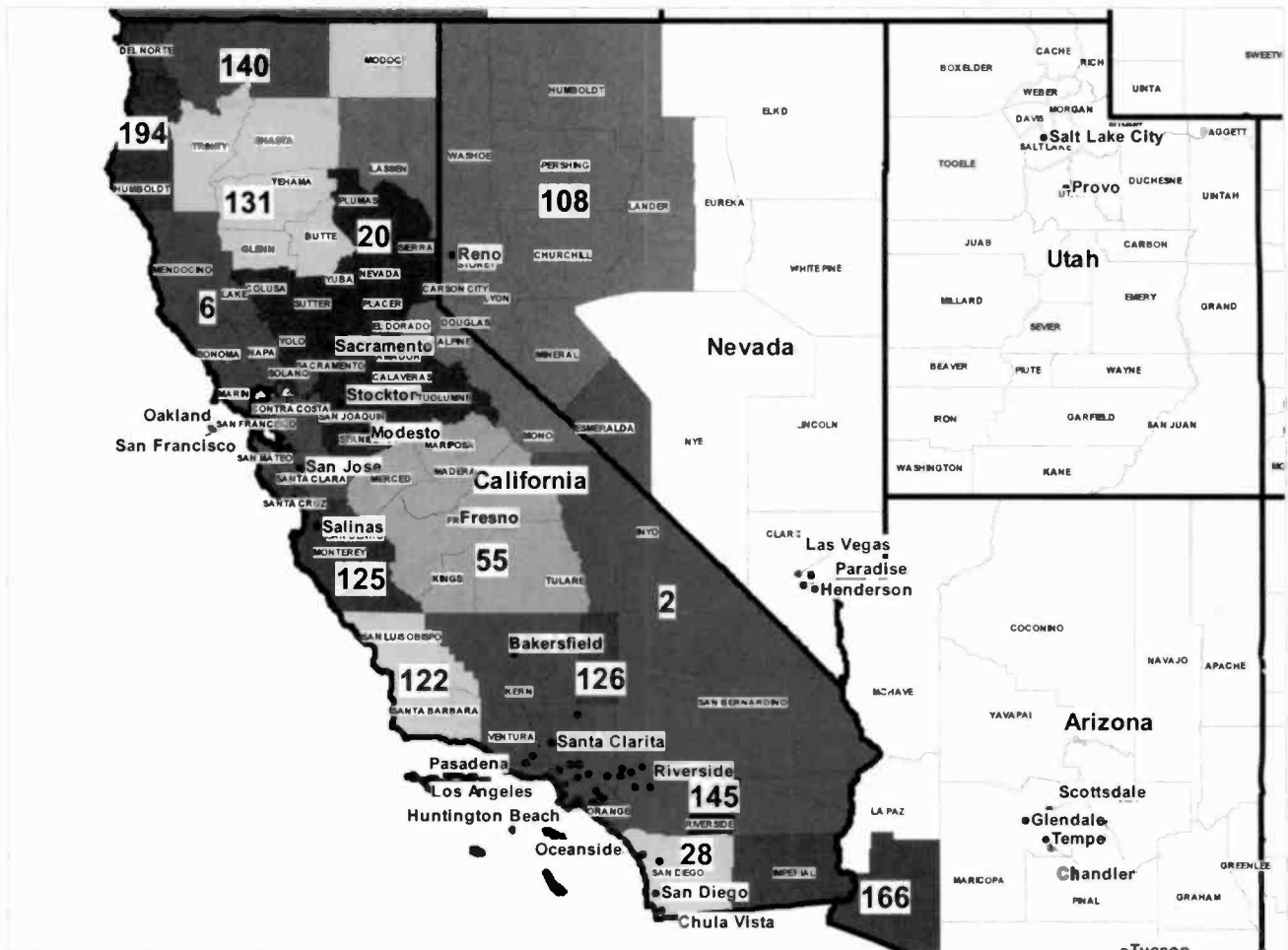
Circulation © 2011 Nielsen. Coverage based on Nielsen study.

GrandTotal	Cable TV Households	Non-cable TV Households	Total TV Households
Estimated Station Totals *	36,320	0	36,320
Average Weekly Circulation (2011)	2,079	0	2,079
Average Daily Circulation (2011)			363

Station DMA Total	Cable TV Households	Non-cable TV Households	Total TV Households
Estimated Station Totals *	36,320	0	36,320
Average Weekly Circulation (2011)	2,079	0	2,079
Average Daily Circulation (2011)			363

\*Estimated station totals are sums of the Nielsen TV and Cable TV household estimates for each county in which the station registers viewing of more than 5% as per the Nielsen Survey Methods.



© 2012 Warren Communications News

MARKET	NIELSEN DMA TV HOUSEHOLDS	RANK	MARKET AREA COMMERCIAL STATIONS
Los Angeles, CA	5,569,780	2	KABC-TV (7); KAZA-TV (47); KBBC-TV (20); KBEH (24); KCAL-TV (9); KCBS-TV (43); KCOP-TV (13); KDOC-TV (32); KFTR-DT (29); KHIZ (44); KJLA (49); KMEX-DT (34); KNBC (36); KPXN-TV (38); KRCA (35); KSCI (18); KTBN-TV (33); KTLA (31); KTTV (11); KVEA (39); KVMD (23); KWHY-TV (42); KXLA (51)
San Francisco-Oakland-San Jose, CA	2,506,510	6	KBCW (45); KCNS (39); KDTV-DT (51); KFSS-DT (34); KFTY (32); KGO-TV (7); KICU-TV (36); KKPX-TV (41); KNTV (12); KOFY-TV (19); KPXS-TV (29); KQSL (8); KRON-TV (38); KSTS (49); KTLN-TV (47); KTNC-TV (63); KTSF (27); KTVU (44)
Sacramento-Stockton-Modesto, CA	1,388,570	20	KCRA-TV (35); KMAX-TV (21); KOVR (25); KQCA (46); KSPX-TV (48); KTFK-DT (26); KTXL (40); KUVS-DT (18); KXTV (10)
San Diego, CA	1,077,600	28	KFMB-TV (8); KGTV (10); KNSD (40); KSWB-TV (19); KUSI-TV (18)
Fresno-Visalia, CA	574,800	55	KAIL (7); KFRE-TV (36); KFSN-TV (30); KFTV-DT (20); KGMC (43); KGPE (34); KMPH-TV (28); KNSO (11); KSEE (38); KTFE-DT (48)
Reno, NV	271,020	108	KAME-TV (20); KOLO-TV (8); KREN-TV (26); KRNV-DT (7); KRXI-TV (44); KTVN (13)
Santa Barbara-Santa Maria-San Luis Obispo, CA	230,830	122	KCOY-TV (19); KEYT-TV (27); KPMP (21); KSBY (15); KTAS (34)
Monterey-Salinas, CA	223,620	125	KCBA (13); KION-TV (32); KSBW (8); KSMS-TV (31)
Bakersfield, CA	221,920	126	KBAK-TV (33); KERO-TV (10); KGET-TV (25); KUVI-DT (45)
Chico-Redding, CA	194,590	131	KCVU (20); KHSL-TV (43); KNVN (24); KRCR-TV (7)
Medford-Klamath Falls, OR	170,670	140	KBLN (30); KDKF (29); KDRV (12); KMVU-DT (26); KOBI (5); KOTI (13); KTVL (10)
Palm Springs, CA	158,440	145	KESQ-TV (42); KMIR-TV (46)
Yuma, AZ-El Centro, CA	112,850	166	KAJB (36); KECY-TV (9); KSWT (13); KVYE (22); KYMA-DT (11)
Eureka, CA	61,180	194	KAFF-TV (22); KBVU (28); KIEM-TV (3); KVIQ (17)

California Station Totals as of October 1, 2011

	VHF	UHF	TOTAL
Commercial Television	18	73	91
Educational Television	3	14	17
	21	87	108

## California TV Station Index

KABC-TV (Ch. 7) — Los Angeles . . . . .	p. A-149	KFTV-DT (Ch. 20) — Hanford . . . . .	p. A-147	KRCR-TV (Ch. 7) — Redding . . . . .	p. A-171
KAEF-TV (Ch. 22) — Arcata . . . . .	p. A-123	KFTY (Ch. 32) — Santa Rosa . . . . .	p. A-205	KRON-TV (Ch. 38) — San Francisco . . . . .	p. A-192
KAIL (Ch. 7) — Fresno . . . . .	p. A-143	KGET-TV (Ch. 25) — Bakersfield . . . . .	p. A-127	KSBW (Ch. 8) — Salinas . . . . .	p. A-179
KAJB (Ch. 36) — Calipatria . . . . .	p. A-131	KGMC (Ch. 43) — Clovis . . . . .	p. A-134	KSBY (Ch. 15) — San Luis Obispo . . . . .	p. A-198
KAZA-TV (Ch. 47) — Avalon . . . . .	p. A-124	KGO-TV (Ch. 7) — San Francisco . . . . .	p. A-189	KSCI (Ch. 18) — Long Beach . . . . .	p. A-148
KBAK-TV (Ch. 33) — Bakersfield . . . . .	p. A-125	KGPE (Ch. 34) — Fresno . . . . .	p. A-145	KSEE (Ch. 38) — Fresno . . . . .	p. A-146
KBBC-TV (Ch. 20) — Bishop . . . . .	p. A-130	KGTV (Ch. 10) — San Diego . . . . .	p. A-182	KSMS-TV (Ch. 31) — Monterey . . . . .	p. A-161
KBCW (Ch. 45) — San Francisco . . . . .	p. A-186	KHIZ (Ch. 44) — Barstow . . . . .	p. A-129	KSPX-TV (Ch. 48) — Sacramento . . . . .	p. A-175
KBEH (Ch. 24) — Oxnard . . . . .	p. A-165	KHSL-TV (Ch. 43) — Chico . . . . .	p. A-132	KSTS (Ch. 49) — San Jose . . . . .	p. A-197
KBVU (Ch. 28) — Eureka . . . . .	p. A-139	KICU-TV (Ch. 36) — San Jose . . . . .	p. A-194	KSWB-TV (Ch. 19) — San Diego . . . . .	p. A-184
KCAL-TV (Ch. 9) — Los Angeles . . . . .	p. A-150	KIEM-TV (Ch. 3) — Eureka . . . . .	p. A-140	KTAS (Ch. 34) — San Luis Obispo . . . . .	p. A-199
KCBA (Ch. 13) — Salinas . . . . .	p. A-178	KION-TV (Ch. 32) — Monterey . . . . .	p. A-160	KTBN-TV (Ch. 33) — Santa Ana . . . . .	p. A-201
KCBS-TV (Ch. 43) — Los Angeles . . . . .	p. A-151	KJLA (Ch. 49) — Ventura . . . . .	p. A-211	KTFF-DT (Ch. 48) — Porterville . . . . .	p. A-169
KCNS (Ch. 39) — San Francisco . . . . .	p. A-187	KKPX-TV (Ch. 41) — San Jose . . . . .	p. A-195	KTFK-DT (Ch. 26) — Stockton . . . . .	p. A-208
KCOP-TV (Ch. 13) — Los Angeles . . . . .	p. A-152	KMAX-TV (Ch. 21) — Sacramento . . . . .	p. A-174	KTLA (Ch. 31) — Los Angeles . . . . .	p. A-155
KCOY-TV (Ch. 19) — Santa Maria . . . . .	p. A-204	KMEX-DT (Ch. 34) — Los Angeles . . . . .	p. A-153	KTLN-TV (Ch. 47) — Novato . . . . .	p. A-162
KCRA-TV (Ch. 35) — Sacramento . . . . .	p. A-173	KMIR-TV (Ch. 46) — Palm Springs . . . . .	p. A-167	KTNC-TV (Ch. 63) — Concord . . . . .	p. A-135
KCVU (Ch. 20) — Paradise . . . . .	p. A-168	KMPH-TV (Ch. 28) — Visalia . . . . .	p. A-212	KTSF (Ch. 27) — San Francisco . . . . .	p. A-193
KDOC-TV (Ch. 32) — Anaheim . . . . .	p. A-122	KNBC (Ch. 36) — Los Angeles . . . . .	p. A-154	KTTV (Ch. 11) — Los Angeles . . . . .	p. A-156
KDTV-DT (Ch. 51) — San Francisco . . . . .	p. A-188	KNSD (Ch. 40) — San Diego . . . . .	p. A-183	KTVU (Ch. 44) — Oakland . . . . .	p. A-163
KECY-TV (Ch. 9) — El Centro . . . . .	p. A-137	KNSO (Ch. 11) — Merced . . . . .	p. A-158	KTXL (Ch. 40) — Sacramento . . . . .	p. A-176
KERO-TV (Ch. 10) — Bakersfield . . . . .	p. A-126	KNTV (Ch. 12) — San Jose . . . . .	p. A-196	KUSI-TV (Ch. 18) — San Diego . . . . .	p. A-185
KESQ-TV (Ch. 42) — Palm Springs . . . . .	p. A-166	KNVN (Ch. 24) — Chico . . . . .	p. A-133	KUVI-DT (Ch. 45) — Bakersfield . . . . .	p. A-128
KEYT-TV (Ch. 27) — Santa Barbara . . . . .	p. A-202	KOFY-TV (Ch. 19) — San Francisco . . . . .	p. A-190	KUVS-DT (Ch. 18) — Modesto . . . . .	p. A-159
KFMB-TV (Ch. 8) — San Diego . . . . .	p. A-181	KOVR (Ch. 25) — Stockton . . . . .	p. A-206	KVEA (Ch. 39) — Corona . . . . .	p. A-136
KFRE-TV (Ch. 36) — Sanger . . . . .	p. A-200	KPIX-TV (Ch. 29) — San Francisco . . . . .	p. A-191	KVIQ (Ch. 17) — Eureka . . . . .	p. A-141
KFSF-DT (Ch. 34) — Vallejo . . . . .	p. A-210	KPMR (Ch. 21) — Santa Barbara . . . . .	p. A-203	KVMD (Ch. 23) — Twentynine Palms . . . . .	p. A-209
KFSN-TV (Ch. 30) — Fresno . . . . .	p. A-144	KPXN-TV (Ch. 38) — San Bernardino . . . . .	p. A-180	KVYE (Ch. 22) — El Centro . . . . .	p. A-138
KFTR-DT (Ch. 29) — Ontario . . . . .	p. A-164	KQCA (Ch. 46) — Stockton . . . . .	p. A-207	KWHY-TV (Ch. 42) — Los Angeles . . . . .	p. A-157
		KQSL (Ch. 8) — Fort Bragg . . . . .	p. A-142	KXLA (Ch. 51) — Rancho Palos Verdes . . . . .	p. A-170
		KRCA (Ch. 35) — Riverside . . . . .	p. A-172	KXTV (Ch. 10) — Sacramento . . . . .	p. A-177

**KDOC-TV**

**Ch. 32**

**Network Service:** IND.

**Licensee:** Ellis Communications KDOC Licensee LLC, 685 11th St, Atlanta, GA 30318.

**Studio:** 625 N Grand Ave, Santa Ana, CA 92701.

**Mailing Address:** 625 N Grand Ave, Santa Ana, CA 92701.

**Phone:** 949-442-9800. **Fax:** 949-261-5956.

**E-mail:** jmanzi@kdoc.tv

**Web Site:** http://www.kdoctv.net

**Technical Facilities:** Channel No. 32 (578-584 MHz). Authorized power: 1000-kw max. visual, aural. Antenna: 3113-ft above av. terrain, 322-ft. above ground, 6030-ft. above sea level.

Latitude 34° 13' 35"  
Longitude 118° 03' 58"

**Transmitter:** Mount Wilson Antenna Farm.

**Note:** Latitude and longitude coordinates shown are based on the North American Datum of 1927 (NAD 27) as currently required by the Mass Media Bureau of the FCC.

**Ownership:** Ellis Communications Group LLC.

**Began Operation:** September 1, 2001. Began analog operations: October 1, 1982. Sale to present owner by Golden Broadcasting LP approved by FCC May 12, 2006. Ceased analog operations: June 12, 2009.

**Represented (legal):** Goldberg, Godles, Wiener & Wright.

**Personnel:**

**John Manzi**, General Manager.

**Jeremy Berk**, General Sales Manager.

**Cuong Nguyen**, Engineering Director.

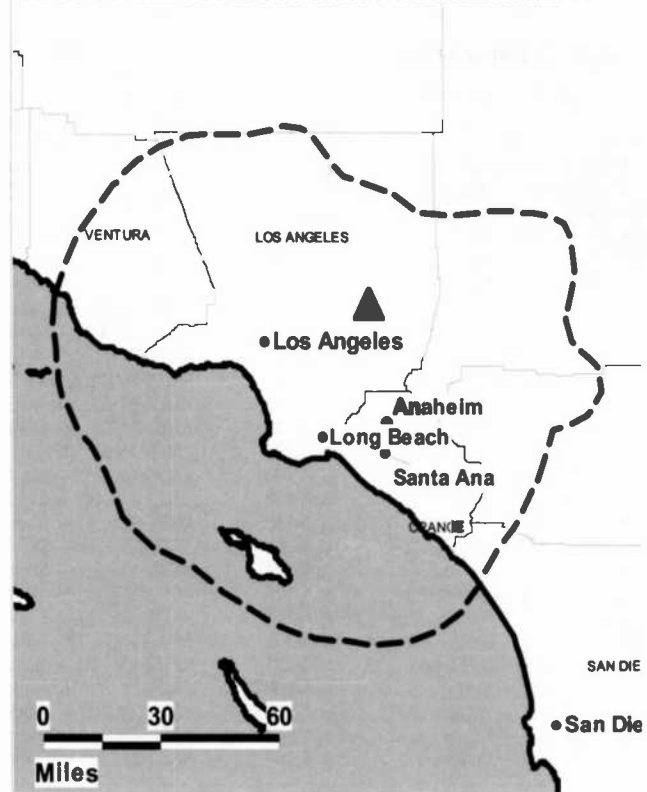
**Jim Sandry**, Business Manager.

**John Atkinson**, Production Director.

**Paula Corso**, Traffic Manager.

**City of License:** Anaheim. **Station DMA:** Los Angeles, CA. **Rank:** 2.

KDOC-TV BMPCDT-20040323ATA GRANTED: 6/5/2006



Circulation © 2011 Nielsen. Coverage based on Nielsen study.

GrandTotal	Cable TV Households	Non-cable TV Households	Total TV Households
Estimated Station Totals *	2,952,490	2,616,590	5,569,080
Average Weekly Circulation (2011)	446,694	275,502	722,196
Average Daily Circulation (2011)			177,659

Station DMA Total	Cable TV Households	Non-cable TV Households	Total TV Households
Estimated Station Totals *	2,952,490	2,616,590	5,569,080
Average Weekly Circulation (2011)	446,694	275,502	722,196
Average Daily Circulation (2011)			177,659

\*Estimated station totals are sums of the Nielsen TV and Cable TV household estimates for each county in which the station registers viewing of more than 5% as per the Nielsen Survey Methods.

**KAEF-TV**  
Ch. 22

**Network Service:** ABC.

**Licensee:** BlueStone License Holdings Inc., 280 Park Ave, 25 Fl, E Tower, New York, NY 10017.

**Studio:** 540 E St, Eureka, CA 95501.

**Mailing Address:** 540 E St, Eureka, CA 95501.

**Phone:** 707-444-2323. **Fax:** 707-445-9451.

**Web Site:** <http://www.kaef.tv>

**Technical Facilities:** Channel No. 22 (518-524 MHz). Authorized power: 45-kw max. visual, aural. Antenna: 1804-ft above av. terrain, 419-ft. above ground, 3069-ft. above sea level.

Latitude 40° 43' 39"  
Longitude 123° 58' 17"

**Note:** Latitude and longitude coordinates shown are based on the North American Datum of 1927 (NAD 27) as currently required by the Mass Media Bureau of the FCC.

**Ownership:** Borten Media Group LLC (Group Owner).

**Began Operation:** October 12, 2007. Began analog operations: August 1, 1987. Left air April 30, 1989. Sale to California-Oregon Broadcasting Inc. by The Mad River Broadcasting Co. Inc. approved by FCC August 4, 1989. Resumed operation October 1989. Sale to Lamco Communications Inc. by California-Oregon Broadcasting Inc. approved by FCC May 26, 1995. Sale to BlueStone TV Holdings Inc. by Lamco Communications Inc. approved by FCC April 29, 2004. Transfer to present owner by BlueStone TV Holdings Inc. approved by FCC April 24, 2007. Ceased analog operations: June 12, 2009.

**Represented (sales):** Petry Media Corp.

**Represented (legal):** Covington & Burling.

**Personnel:**

**Alison Taplin**, General Sales Manager.

**Gary Gunter**, News Director.

**Jeff Knott**, Chief Engineer.

**Debra Beaver**, Business Manager.

**Debbie Burke**, Program Director.

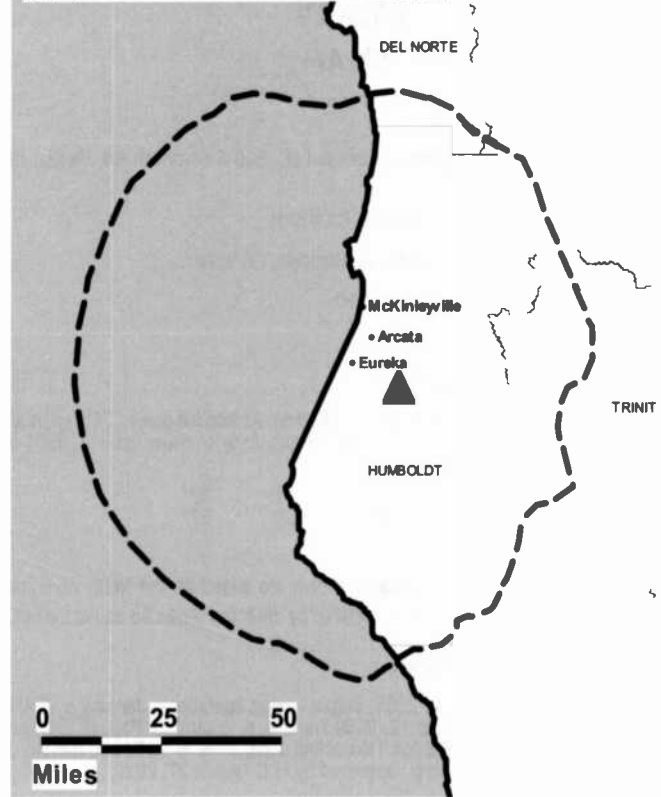
**Juanita Ramos**, Promotion Director.

**Stan Bergren**, Production Manager.

**Kim Lewis**, Traffic Manager.

**City of License:** Arcata. **Station DMA:** Eureka, CA. **Rank:** 194.

KAEF-TV BPCDT-20070914AAG GRANTED: 10/3/2007



© 2012 Warren Communications News

Circulation © 2011 Nielsen. Coverage based on Nielsen study.

GrandTotal	Cable TV Households	Non-cable TV Households	Total TV Households
Estimated Station Totals *	39,780	25,520	65,300
Average Weekly Circulation (2011)	16,742	5,409	22,151
Average Daily Circulation (2011)			7,478
Station DMA Total	Cable TV Households	Non-cable TV Households	Total TV Households
Estimated Station Totals *	36,050	25,520	61,570
Average Weekly Circulation (2011)	16,283	5,409	21,692
Average Daily Circulation (2011)			7,437
Other DMA Total	Cable TV Households	Non-cable TV Households	Total TV Households
Estimated Station Totals *	3,730	0	3,730
Average Weekly Circulation (2011)	459	0	459
Average Daily Circulation (2011)			41

\*Estimated station totals are sums of the Nielsen TV and Cable TV household estimates for each county in which the station registers viewing of more than 5% as per the Nielsen Survey Methods.

**KAZA-TV**  
**Ch. 47**

**Network Service:** IND.

**Licensee:** Pappas Southern California License LLC, 500 S Chinowth Rd, Visalia, CA 93277.

**Studio:** 1139 Grand Central Ave, Glendale, CA 91201.

**Mailing Address:** 1139 Grand Central Ave, Glendale, CA 91201.

**Phone:** 818-241-5400. **Fax:** 818-247-0190.

**E-mail:** internet@tvazteca.com.mx

**Web Site:** http://www.tvazteca.com

**Technical Facilities:** Channel No. 47 (668-674 MHz). Authorized power: 350-kw max. visual, aural. Antenna: 3073-ft above av. terrain, 299-ft. above ground, 5998-ft. above sea level.

Latitude	34°	13'	37"
Longitude	118°	03'	57"

**Note:** Latitude and longitude coordinates shown are based on the North American Datum of 1927 (NAD 27) as currently required by the Mass Media Bureau of the FCC.

**Ownership:** SCTV Inc. (Group Owner).

**Began Operation:** December 22, 2005. Began analog operations: January 9, 2001. Ceased analog operations: June 12, 2009. Transfer of control by Pappas Southern California License LLC from Pappas Telecasting Companies to SCTV Inc. (Dennis J. Davis & Azteca International Corp.) approved by FCC August 27, 2010.

**Represented (legal):** Cozen O'Connor.

**Personnel:**

**Bob Turner**, President, Network Sales.

**Alberto Santini Lara**, Executive Vice President, Programming & Production.

**Mario San Roman**, Executive Director.

**Jorge Jaldar**, General Manager.

**Juan Pablo Alvarez Sagredo**, Affiliate Relations Director.

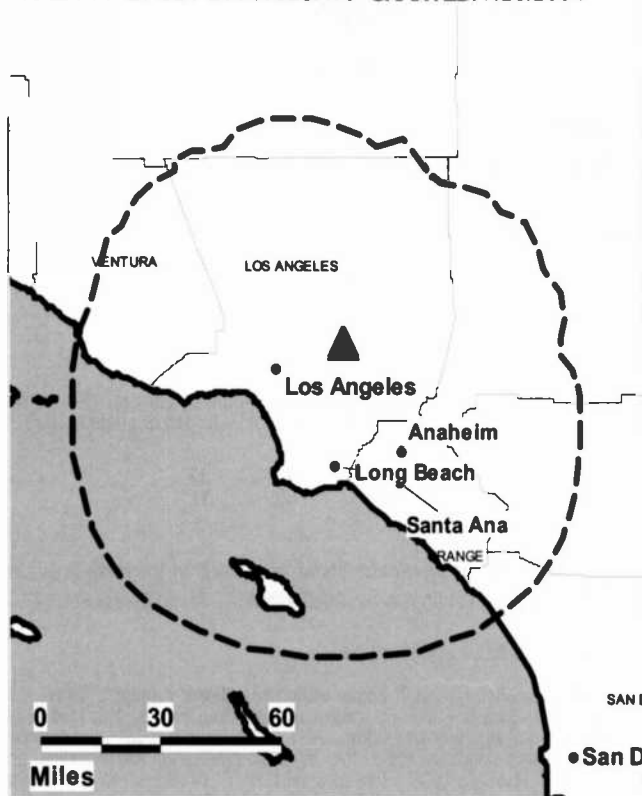
**Rocio Gomez Junco Tarno**, Production Director.

**Rawdon Messenger**, New Media Director.

**Horacio Medal**, Legal Affairs Director.

**City of License:** Avalon. **Station DMA:** Los Angeles, CA. **Rank:** 2.

KAZA-TV BPCDT-20040528AVJ GRANTED: 7/28/2004



© 2012 Warren Communications News

Circulation © 2011 Nielsen. Coverage based on Nielsen study.

GrandTotal	Cable TV Households	Non-cable TV Households	Total TV Households
Estimated Station Totals *	2,952,490	2,672,200	5,624,690
Average Weekly Circulation (2011)	295,381	382,006	677,387
Average Daily Circulation (2011)			261,804

Station DMA Total	Cable TV Households	Non-cable TV Households	Total TV Households
Estimated Station Totals *	2,952,490	2,672,200	5,624,690
Average Weekly Circulation (2011)	295,381	382,006	677,387
Average Daily Circulation (2011)			261,804

\*Estimated station totals are sums of the Nielsen TV and Cable TV household estimates for each county in which the station registers viewing of more than 5% as per the Nielsen Survey Methods.

**KBAK-TV**  
**Ch. 33**

**Network Service:** CBS.

**Licensee:** Fisher Broadcasting-California TV LLC, 100 4th Ave N, Ste 510, Seattle, WA 98109.

**Studio:** 1901 Westwind Dr, Bakersfield, CA 93301.

**Mailing Address:** 1901 Westwind Dr, Bakersfield, CA 93301.

**Phone:** 661-327-7955. **Fax:** 661-327-5603.

**E-mail:** tburgess@bakersfieldnow.com

**Web Site:** http://www.bakersfieldnow.com

**Technical Facilities:** Channel No. 33 (584-590 MHz). Authorized power: 110-kw max. visual, aural. Antenna: 3701-ft above av. terrain, 141-ft. above ground, 7687-ft. above sea level.

Latitude 35° 27' 11"  
Longitude 118° 35' 25"

**Note:** Latitude and longitude coordinates shown are based on the North American Datum of 1927 (NAD 27) as currently required by the Mass Media Bureau of the FCC.

**Ownership:** Fisher Communications Inc. (Group Owner).

**Began Operation:** June 26, 2006. Began analog operations: August 20, 1953. Sale to Reeves Broadcasting Corp. by San Francisco Chronicle approved by FCC October 12, 1960. Sale to Harriscope Broadcasting Corp. by Reeves Broadcasting Corp. approved by FCC May 12, 1964. Sale to Burnham Broadcasting Co. by Harriscope Broadcasting Corp. approved by FCC October 2, 1986. Sale to Westwind Communications LLC by Burnham Broadcasting Co. approved by FCC November 9, 1995. Sale to present owner by Westwind Communications LLC approved by FCC November 19, 2007. Ceased analog operations: June 12, 2009.

**Represented (legal):** Brooks, Pierce, McLendon, Humphrey & Leonard LLP.

**Represented (sales):** Katz Media Group.

**Personnel:**

**Teresa Burgess**, Vice President & General Manager.

**Pete Capra**, Chief Engineer.

**Doug Barden**, News Director.

**Cindi Dias**, Sales Manager.

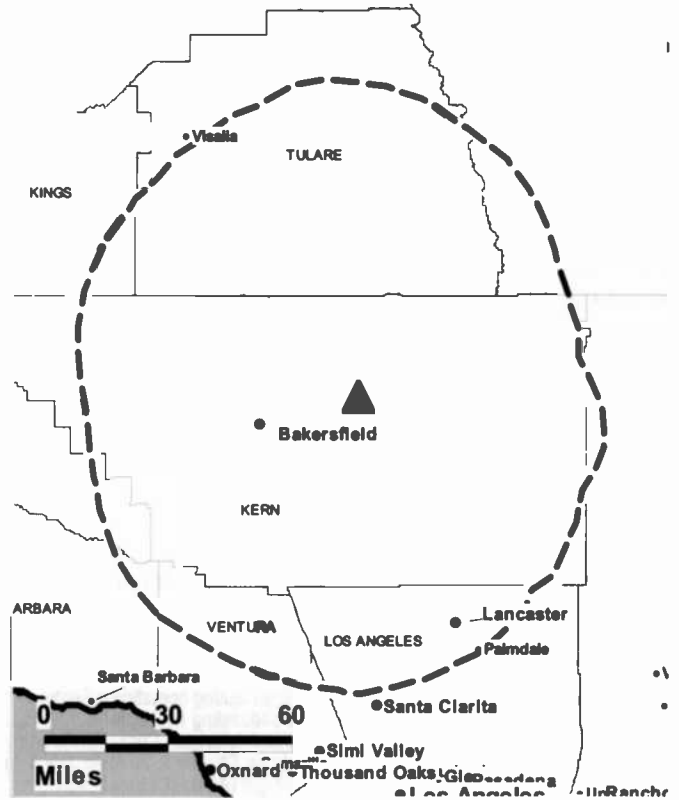
**Tracy Peoples**, Promotions & Marketing Director.

**Nancy Clarke**, Program Director.

**Janice Curliss**, Traffic Manager.

**City of License:** Bakersfield. **Station DMA:** Bakersfield, CA. **Rank:** 126.

KBAK-TV BPCDT-19990921AAS GRANTED: 1/11/2001



© 2012 Warren Communications News

Circulation © 2011 Nielsen. Coverage based on Nielsen study.

GrandTotal	Cable TV Households	Non-cable TV Households	Total TV Households
Estimated Station Totals *	113,940	111,730	225,670
Average Weekly Circulation (2011)	69,048	49,720	118,768
Average Daily Circulation (2011)			56,192
Station DMA Total	Cable TV Households	Non-cable TV Households	Total TV Households
Estimated Station Totals *	113,940	111,730	225,670
Average Weekly Circulation (2011)	69,048	49,720	118,768
Average Daily Circulation (2011)			56,192

\*Estimated station totals are sums of the Nielsen TV and Cable TV household estimates for each county in which the station registers viewing of more than 5% as per the Nielsen Survey Methods.

**KERO-TV**  
Ch. 10

**Network Service:** ABC.

**Licensee:** McGraw-Hill Broadcasting Co. Inc., 321 21st St, Bakersfield, CA 93301-4120.

**Studio:** 321 21st St, Bakersfield, CA 93301-4120.

**Mailing Address:** 321 21st St, Bakersfield, CA 93301.

**Phone:** 661-637-2323; 661-637-2300. **Fax:** 661-322-1701.

**E-mail:** steven\_mcevoy@mcgraw-hill.com

**Web Site:** <http://www.turto23.com>

**Technical Facilities:** Channel No. 10 (192-198 MHz). Authorized power: 10.8-kw visual, aural. Antenna: 3632-ft above av. terrain, 118-ft. above ground, 7602-ft. above sea level.

Latitude 35° 27' 14"  
Longitude 118° 35' 37"

**Note:** Latitude and longitude coordinates shown are based on the North American Datum of 1927 (NAD 27) as currently required by the Mass Media Bureau of the FCC.

**Ownership:** McGraw-Hill Broadcasting Co. Inc. (Group Owner).

**Began Operation:** May 1, 2002. High Definition. Began analog operations: September 26, 1953. Sale to present owner by Time-Life Broadcasting Inc. approved by FCC March 8, 1972. Sale to Time-Life by Transcontinent Television Corp. approved by FCC February 19, 1964. Operated simultaneously on Ch. 10 & 23 from July 1 to September 1, 1963 & thereafter only on Ch. 23. Merger of Marietta Broadcasting Inc. (including KFMB-TV-AM, San Diego) into Transcontinent Television Corp. approved by FCC May 13, 1959. Ceased analog operations: June 12, 2009.

**Represented (sales):** HRP: Television Station Representative.

**Personnel:**

Steven P McEvoy, General Manager.

Dennis Brostrom, Local Sales Manager.

Todd Karil, News Director.

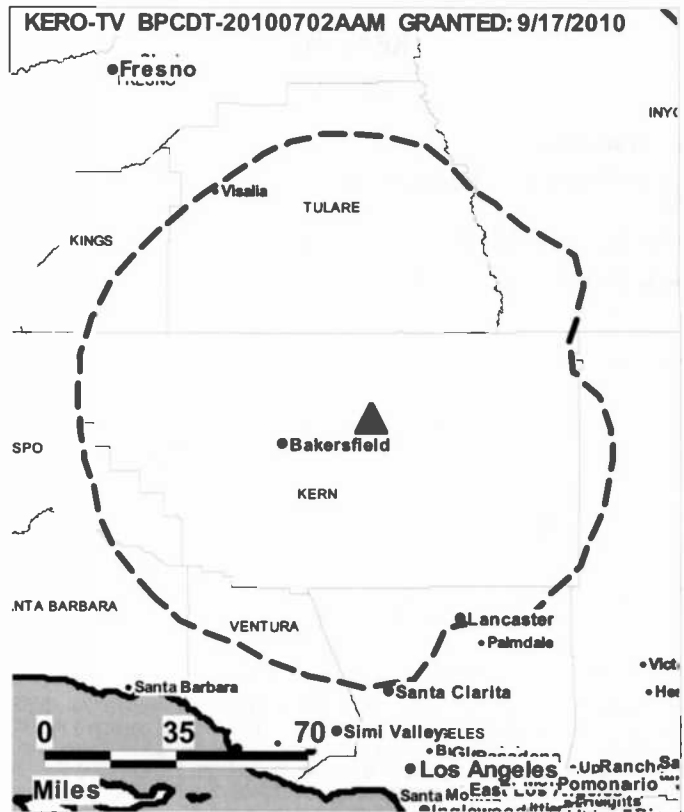
Tom Wimberly, Chief Engineer.

Roxanne Tillman, Accounting Department.

Steve Taylor, Production Manager.

Maxine Cole, Traffic Manager.

**City of License:** Bakersfield. **Station DMA:** Bakersfield, CA. **Rank:** 126.



© 2012 Warren Communications News

Circulation © 2011 Nielsen. Coverage based on Nielsen study.

GrandTotal	Cable TV Households	Non-cable TV Households	Total TV Households
Estimated Station Totals *	113,940	111,730	225,670
Average Weekly Circulation (2011)	61,869	41,899	103,768
Average Daily Circulation (2011)			43,554

Station DMA Total	Cable TV Households	Non-cable TV Households	Total TV Households
Estimated Station Totals *	113,940	111,730	225,670
Average Weekly Circulation (2011)	61,869	41,899	103,768
Average Daily Circulation (2011)			43,554

\*Estimated station totals are sums of the Nielsen TV and Cable TV household estimates for each county in which the station registers viewing of more than 5% as per the Nielsen Survey Methods.



**KGET-TV**  
Ch. 25

**Network Service:** CW, NBC.

**Licensee:** High Plains Broadcasting License Co. LLC, 120 Oak Dr, PO Box 288, Kaw City, OK 74641.

**Studio:** 2120 L St, Bakersfield, CA 93301.

**Mailing Address:** 2120 L St, Bakersfield, CA 93301.

**Phone:** 661-283-1700. **Fax:** 661-283-1855.

**E-mail:** [newsinfo@kget.com](mailto:newsinfo@kget.com)

**Web Site:** <http://www.kget.com>

**Technical Facilities:** Channel No. 25 (536-542 MHz). Authorized power: 135-kw max. visual, aural. Antenna: 1329-ft above av. terrain, 171-ft. above ground, 3694-ft. above sea level.

Latitude 35° 26' 17"  
Longitude 118° 44' 22"

**Note:** Latitude and longitude coordinates shown are based on the North American Datum of 1927 (NAD 27) as currently required by the Mass Media Bureau of the FCC.

**Ownership:** High Plains Broadcasting LLC (Group Owner).

**Began Operation:** July 1, 2003. Began analog operations: November 8, 1959. Sale to present owner by Newport Television License LLC approved by FCC September 12, 2008. Sale to Newport Television License LLC by Clear Channel Communications Inc. approved by FCC November 29, 2007. In stock swap, Clear Channel Broadcasting Inc. acquired The Ackerley Group. FCC approved deal May 29, 2002. Sale to The Ackerley Group by Gillett Broadcasting Co. approved by FCC October 14, 1983. Sale to Gillett by ASI Communications approved by FCC June 20, 1978. Transfer to Atlantic States Industries from Lincoln Dellar approved by FCC September 11, 1969. Previous sale to Lincoln Dellar by group which included Dellar as 41.2% stockholder approved by FCC December 31, 1962. Ceased analog operations: June 12, 2009.

**Represented (sales):** Katz Media Group.

**Represented (legal):** Pillsbury Winthrop Shaw Pittman LLP.

**Personnel:**

Tom Randour, Vice President & General Manager.

Derek Jeffery, Sales Director.

Cheryl Rydia, Local Sales Manager.

John Piliros, News Director.

Tom Ballew, Engineering Director.

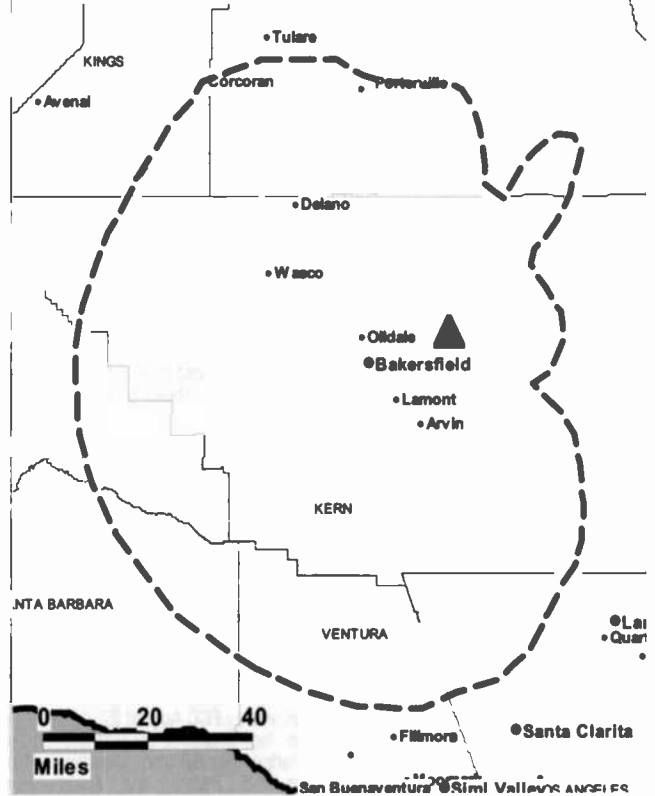
Kim Johns, Business Manager.

Shirley Sanford, Program Manager.

Rachel Portillo, Traffic Manager.

Jim Tripeny, Production & Creative Services Manager.

KGET-TV BMPCDT-20020926ACH GRANTED: 10/28/2002



© 2012 Warren Communications News

Jan Lemucchi, Community Affairs Director.

**City of License:** Bakersfield. **Station DMA:** Bakersfield, CA. **Rank:** 126.

Circulation © 2011 Nielsen. Coverage based on Nielsen study.

GrandTotal	Cable TV Households	Non-cable TV Households	Total TV Households
Estimated Station Totals *	113,940	111,730	225,670
Average Weekly Circulation (2011)	72,010	50,725	122,735
Average Daily Circulation (2011)			61,382

Station DMA Total	Cable TV Households	Non-cable TV Households	Total TV Households
Estimated Station Totals *	113,940	111,730	225,670
Average Weekly Circulation (2011)	72,010	50,725	122,735
Average Daily Circulation (2011)			61,382

\*Estimated station totals are sums of the Nielsen TV and Cable TV household estimates for each county in which the station registers viewing of more than 5% as per the Nielsen Survey Methods.

**KUVI-DT**  
**Ch. 45**

**Network Service:** MNT.

**Licensee:** KUVI License Partnership GP, 5999 Center Dr, Ste 4083, Los Angeles, CA 90045.

**Studio:** 5801 Truxtun Ave, Bakersfield, CA 93309.

**Mailing Address:** 5801 Truxtun Ave, Bakersfield, CA 93309.

**Phone:** 661-324-0045. **Fax:** 661-334-2693.

**Web Site:** <http://www.kuvi45.com>

**Technical Facilities:** Channel No. 45 (656-662 MHz). Authorized power: 620-kw max. visual, aural. Antenna: 1325-ft above av. terrain, 144-ft. above ground, 3665-ft. above sea level.

Latitude 35° 26' 20"  
Longitude 118° 44' 24"

**Note:** Latitude and longitude coordinates shown are based on the North American Datum of 1927 (NAD 27) as currently required by the Mass Media Bureau of the FCC.

**Ownership:** Univision Communications Inc. (Group Owner).

**Began Operation:** August 12, 2002. Standard Definition. Station broadcasting digitally on its analog channel allotment. Began analog operations: December 1, 1988. Ceased analog operations: June 12, 2009. Sale to Buck Owens Production Co. Inc. by Dorothy J. Owens, Debtor-In-Possession approved by FCC August 27, 1990. Sale to present owner by Buck Owens Production Co. Inc. approved by FCC September 5, 1997. Transfer of control by KUVI License Partnership GP from shareholders of Univision Communications Inc. to Broadcasting Media Partners Inc. approved by FCC March 27, 2007.

**Represented (sales):** Katz Media Group.

**Represented (legal):** Covington & Burling.

**Personnel:**

**Teresa A. Ford**, Station Manager.

**Rich Schwartz**, General Sales Manager.

**Eric Porter**, Local Sales Manager.

**Carlos Chespinoso**, National Sales Manager.

**Ken Richter**, Chief Engineer.

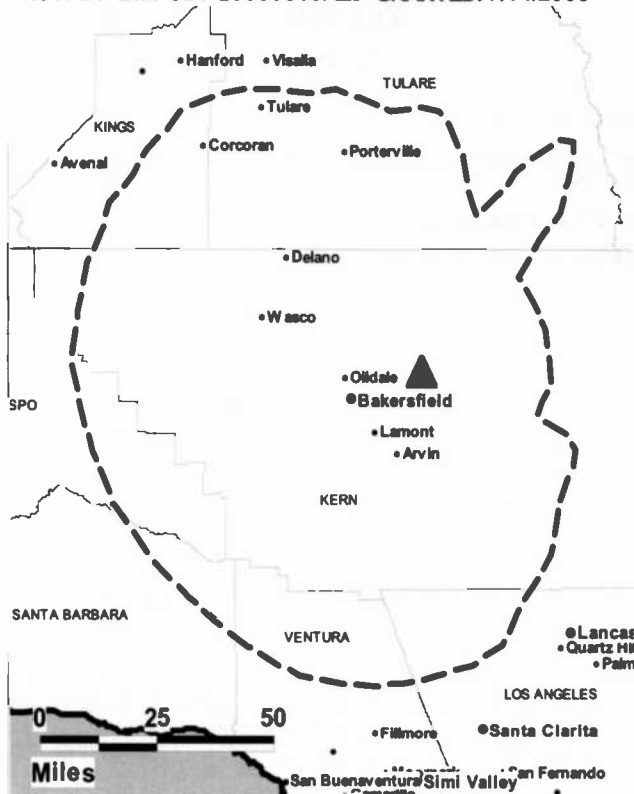
**Joe Collins**, Business Manager.

**Chuck Sukit**, Production Director.

**Faith Flores**, Traffic Manager.

**Sheila Moore**, Human Resources Director.

KUVI-DT BMPCDT-20080618AEJ GRANTED: 7/14/2008



© 2012 Warren Communications News

**City of License:** Bakersfield. **Station DMA:** Bakersfield, CA. **Rank:** 126.

Circulation © 2011 Nielsen. Coverage based on Nielsen study.

GrandTotal	Cable TV Households	Non-cable TV Households	Total TV Households
Estimated Station Totals *	113,940	111,730	225,670
Average Weekly Circulation (2011)	24,725	27,262	51,987
Average Daily Circulation (2011)			18,731

Station DMA Total	Cable TV Households	Non-cable TV Households	Total TV Households
Estimated Station Totals *	113,940	111,730	225,670
Average Weekly Circulation (2011)	24,725	27,262	51,987
Average Daily Circulation (2011)			18,731

\*Estimated station totals are sums of the Nielsen TV and Cable TV household estimates for each county in which the station registers viewing of more than 5% as per the Nielsen Survey Methods.

**KHIZ**  
**Ch. 44**

**Network Service:** IND.

**Licensee:** KAZN-TV Licensee LLC, 449 Broadway, New York, NY 10013.

**Studio:** 15605 Village Dr, Victorville, CA 92394.

**Mailing Address:** PO Box 1468, Victorville, CA 92393.

**Phone:** 760-241-6464. **Fax:** 760-241-0056.

**E-mail:** info@khiztv.com

**Web Site:** http://www.khiztv.com

**Technical Facilities:** Channel No. 44 (650-656 MHz). Authorized power: 1000-kw max. visual, aural. Antenna: 1959-ft. above av. terrain, 479-ft. above ground, 4967-ft. above sea level.

Latitude	34°	36'	34"
Longitude	117°	17'	11"

**Note:** Latitude and longitude coordinates shown are based on the North American Datum of 1927 (NAD 27) as currently required by the Mass Media Bureau of the FCC.

**Ownership:** Sunbelt Television Inc.

**Began Operation:** June 20, 2007. Began analog operations: August 15, 1987. Transfer of control by Sunbelt Television Inc. from Initial Broadcasting of California LLC to TVPlus LLC approved by FCC October 19, 2007. Transfer of control by Sunbelt Television Inc. from Estates of Margaret Jackson & J. Riley Jackson to Initial Broadcasting of California LLC & TVPlus LLC approved by FCC November 9, 2005. Ceased analog operations: February 17, 2009.

**Represented (legal):** Leventhal, Senter & Lerman PLLC.

**Personnel:**

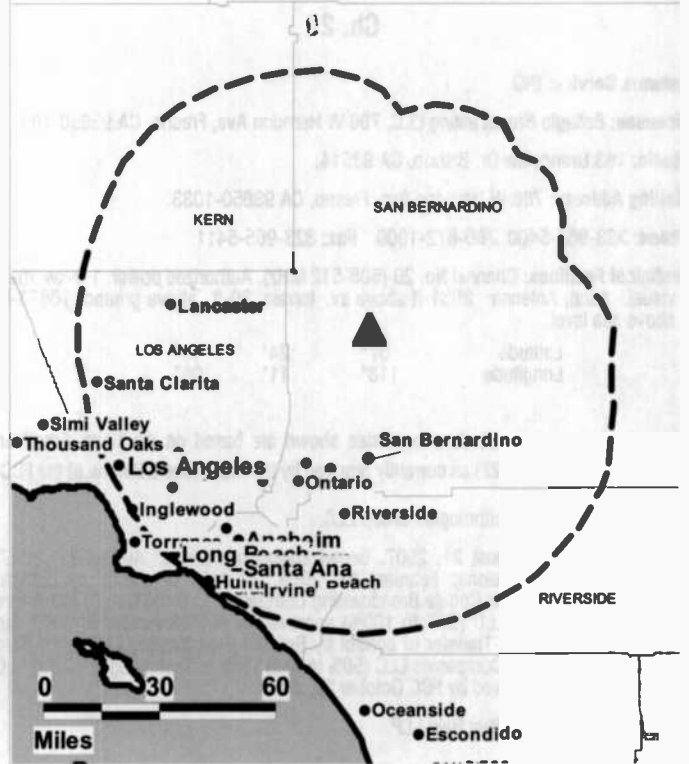
**Mike Galgano,** General Manager.

**Jeff Chang,** National Sales Manager.

**Garrett Law,** General Sales Manager.

**Steve Grimm,** Engineering Director.

KHIZ BPCDT-20080403ABK GRANTED: 4/30/2008



**Stella Montoya,** Program & Traffic Manager.

**City of License:** Barstow. **Station DMA:** Los Angeles, CA. **Rank:** 2.

**Nielsen Data:** Not available.

**KBBC-TV**  
**Ch. 20**

**Network Service:** IND.

**Licensee:** Bellagio Broadcasting LLC, 706 W Herndon Ave, Fresno, CA 93650-1033.

**Studio:** 163 Grandview Dr, Bishop, CA 93514.

**Mailing Address:** 706 W Herndon Ave, Fresno, CA 93650-1033.

**Phone:** 323-965-5400; 760-872-1900. **Fax:** 323-965-5411.

**Technical Facilities:** Channel No. 20 (506-512 MHz). Authorized power: 1.9-kw max. visual, aural. Antenna: 3031-ft above av. terrain, 30-ft. above ground, 10873-ft. above sea level.

Latitude	37°	24'	43"
Longitude	118°	11'	06"

**Note:** Latitude and longitude coordinates shown are based on the North American Datum of 1927 (NAD 27) as currently required by the Mass Media Bureau of the FCC.

**Ownership:** Venture Technologies Group LLC.

**Began Operation:** August 21, 2007. Began analog operations: August 21, 2007. Ceased analog operations: February 17, 2009. Transfer of control by Bellagio Broadcasting LLC from Cocola Broadcasting Companies LLC (50% to 0) to Venture Technologies Group LLC (50% to 100%) approved by FCC November 6, 2008, but never consummated. Transfer of control by Bellagio Broadcasting LLC again from Cocola Broadcasting Companies LLC (50% to 0) to Venture Technologies Group LLC (50% to 100%) approved by FCC October 20, 2010.

**Represented (legal):** Wiley Rein LLP.

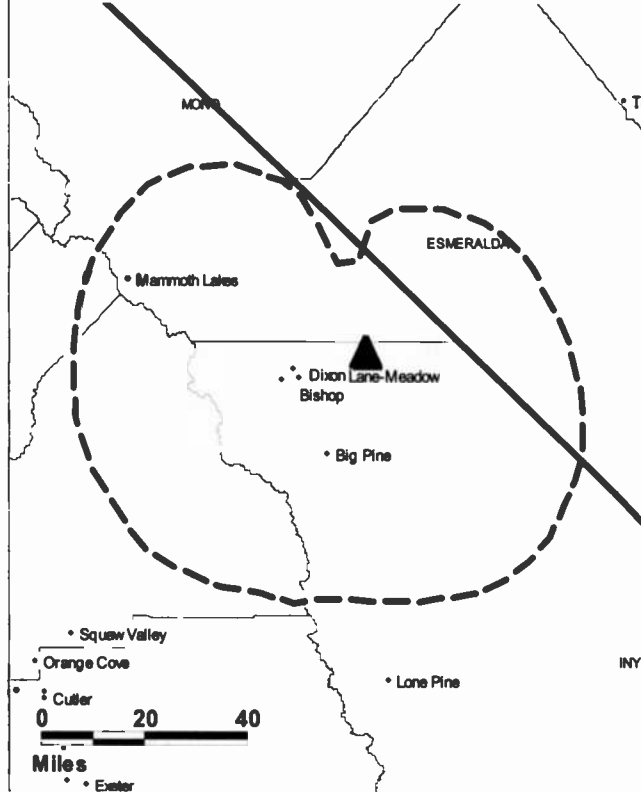
**Personnel:**

Larry Rogow, Chairman.

Paul Koplin, President & Chief Executive Officer.

**City of License:** Bishop. **Station DMA:** Los Angeles, CA. **Rank:** 2.

KBBC-TV BPCDT-20080317AHN GRANTED: 3/19/2008



© 2012 Warren Communications News

Nielsen Data: Not available.

**KAJB**  
**Ch. 36**

**Network Service:** TEL.

**Licensee:** Calipatria Broadcasting Co. LLC, 101 W. Broadway, Ste 1750, San Diego, CA 92101.

**Studio:** 1803 N Imperial Ave, El Centro, CA 92243.

**Mailing Address:** 1803 N Imperial Ave, El Centro, CA 92243.

**Phone:** 760-482-7777. **Fax:** 760-482-0099.

**E-mail:** mieves@entravision.com

**Web Site:** <http://www.entravision.com>

**Technical Facilities:** Channel No. 36 (602-608 MHz). Authorized power: 155-kw max. visual, aural. Antenna: 1562-ft above av. terrain, 466-ft. above ground, 2486-ft. above sea level.

Latitude	33°	03'	02"
Longitude	114°	49'	38"

**Note:** Latitude and longitude coordinates shown are based on the North American Datum of 1927 (NAD 27) as currently required by the Mass Media Bureau of the FCC.

**Ownership:** Kenneth D. Polin (Group Owner).

**Began Operation:** March 30, 2009. Began analog operations: December 21, 2000. Ceased analog operations: June 12, 2009.

**Personnel:**

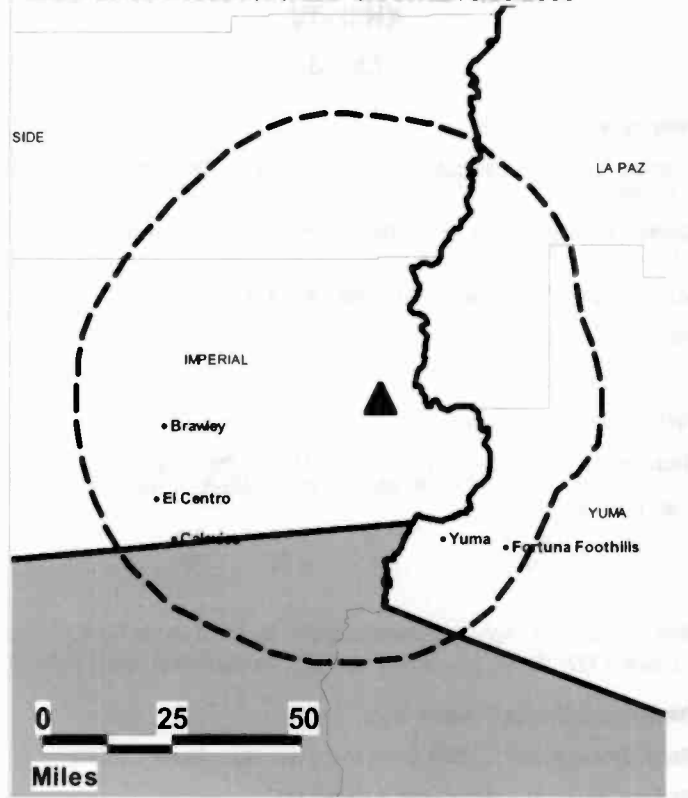
Ray Nieves, Vice President & General Manager.

Adrian Seixas, National Sales Manager.

Ivette Fernandez, Traffic Manager.

**City of License:** Calipatria. **Station DMA:** Yuma, AZ-El Centro, CA. **Rank:** 166.

KAJB BPCDT-19991101AEM GRANTED: 8/20/2008



© 2012 Warren Communications News

Circulation © 2011 Nielsen. Coverage based on Nielsen study.

GrandTotal	Cable TV Households	Non-cable TV Households	Total TV Households
Estimated Station Totals *	17,170	73,190	90,360
Average Weekly Circulation (2011)	2,799	5,676	8,475
Average Daily Circulation (2011)			3,077
Station DMA Total	Cable TV Households	Non-cable TV Households	Total TV Households
Estimated Station Totals *	17,170	73,190	90,360
Average Weekly Circulation (2011)	2,799	5,676	8,475
Average Daily Circulation (2011)			3,077

\*Estimated station totals are sums of the Nielsen TV and Cable TV household estimates for each county in which the station registers viewing of more than 5% as per the Nielsen Survey Methods.



FULLY SEARCHABLE • CONTINUOUSLY UPDATED • DISCOUNT RATES FOR PRINT PURCHASERS

For more information call 800-771-9202 or visit [www.warren-news.com](http://www.warren-news.com)

**KHSL-TV**

**Ch. 43**

**Network Service:** CW, CBS.

**Licensee:** Catamount Broadcasting of Chico-Redding Inc., 3460 Silverbell Rd, Chico, CA 95973-0489.

**Studios:** 900 Dana Dr, Ste B6, Redding, CA 96003; 3460 Silverbell Rd, Chico, CA 95973.

**Mailing Address:** 3460 Silverbell Rd, Chico, CA 95973.

**Phone:** 530-342-0141. **Fax:** 530-342-4905.

**E-mail:** jstall@khsitv.com

**Web Site:** http://www.khsitv.com

**Technical Facilities:** Channel No. 43 (644-650 MHz). Authorized power: 235-kw max. visual, aural. Antenna: 1539-ft above av. terrain, 485-ft. above ground, 3979-ft. above sea level.

Latitude 39° 57' 29"  
Longitude 121° 42' 49"

**Note:** Latitude and longitude coordinates shown are based on the North American Datum of 1927 (NAD 27) as currently required by the Mass Media Bureau of the FCC.

**Ownership:** Catamount Broadcast Group.

**Began Operation:** July 11, 2008. Began analog operations: August 22, 1953.

**Represented (legal):** Fletcher, Heald & Hildreth PLC.

**Represented (sales):** Continental Television Sales.

**Personnel:**

**John Stall**, General Manager & Production Manager.

**Steve Sorensen**, Operations Manager.

**Peggy Mead**, Local Sales Manager.

**Cher Hanley**, National Sales Manager.

**Trisha Coder**, News Director.

**Dave Sien**, Chief Engineer.

**Helen Cheung**, Business Manager.

**Julie Bettencourt**, Program Coordinator.

**Nancy Bruton**, Marketing & Promotion Director.

**Polly Bowers**, Traffic Manager.

**City of License:** Chico. **Station DMA:** Chico-Redding, CA. **Rank:** 131.

KHSL-TV BPCDT-20070124AKD GRANTED: 5/15/2007



Circulation © 2011 Nielsen. Coverage based on Nielsen study.

GrandTotal	Cable TV Households	Non-cable TV Households	Total TV Households
Estimated Station Totals *	108,860	136,500	245,360
Average Weekly Circulation (2011)	57,752	76,354	134,106
Average Daily Circulation (2011)			59,191
Station DMA Total	Cable TV Households	Non-cable TV Households	Total TV Households
Estimated Station Totals *	63,440	125,340	188,780
Average Weekly Circulation (2011)	39,899	73,311	113,210
Average Daily Circulation (2011)			53,056
Other DMA Total	Cable TV Households	Non-cable TV Households	Total TV Households
Estimated Station Totals *	45,420	11,160	56,580
Average Weekly Circulation (2011)	17,853	3,043	20,896
Average Daily Circulation (2011)			6,135

\*Estimated station totals are sums of the Nielsen TV and Cable TV household estimates for each county in which the station registers viewing of more than 5% as per the Nielsen Survey Methods.

**KNVN**  
**Ch. 24**

**Network Service:** NBC.

**Grantee:** Chico License LLC, 308 8th Ave E, Palmetto, FL 34221.

**Studio:** 3460 Silverbell Rd, Chico, CA 95973.

**Mailing Address:** 3460 Silverbell Rd, Chico, CA 95973.

**Phone:** 530-342-0141. **Fax:** 530-342-4905.

**E-mail:** jstall@khsitv.com

**Web Site:** http://www.knvn.com

**Technical Facilities:** Channel No. 24 (530-536 MHz). Authorized power: 321-kw max. visual, aural. Antenna: 1772-ft above av. terrain, 961-ft. above ground, 2636-ft. above sea level.

Latitude 40° 15' 31"  
Longitude 122° 05' 24"

**Note:** Latitude and longitude coordinates shown are based on the North American Datum of 1927 (NAD 27) as currently required by the Mass Media Bureau of the FCC.

**Ownership:** Evans Broadcasting of Chico LLC.

**Began Operation:** September 7, 2006. Began analog operations: September 24, 1985. Sale to Goltrin Communications by Lorimar Telepictures Corp. approved by FCC February 12, 1988. Sale to Davis-Goldfarb Co. by Charles Abad & Melvin Estrin approved by FCC January 10, 1989. Sale to Cottonwood Communications LLC by Davis-Goldfarb Co. approved by FCC May 15, 1995. Sale to GOCOM Communications LLC by Cottonwood Communications LLC approved by FCC September 18, 1997. Sale to present owner by GOCOM Holdings LLC approved by FCC April 18, 2000. Ceased analog operations: December 22, 2008.

**Represented (legal):** Fletcher, Heald & Hildreth PLC.

**Represented (sales):** Continental Television Sales.

**Personnel:**

**John Stall**, General Manager.

**Steve Sorensen**, Operations Manager.

**Chris Sweetin**, National & Local Sales Manager.

**Tricia Coder**, News Director.

**Dave Sien**, Chief Engineer.

**Helen Cheung**, Business Manager.

**Andrea Haagenson**, Programming Director.

**Nancy Bruton**, Marketing & Promotion Director.

**Polly Bowers**, Traffic Manager.

**Greg Olson**, Production Manager.

**City of License:** Chico. **Station DMA:** Chico-Redding, CA. **Rank:** 131.

KNVN BPCDT-20080307AAC GRANTED: 3/12/2008



© 2012 Warren Communications News

Circulation © 2011 Nielsen. Coverage based on Nielsen study.

GrandTotal	Cable TV Households	Non-cable TV Households	Total TV Households
Estimated Station Totals *	106,700	132,430	239,130
Average Weekly Circulation (2011)	52,179	68,011	120,190
Average Daily Circulation (2011)			53,961
Station DMA Total	Cable TV Households	Non-cable TV Households	Total TV Households
Estimated Station Totals *	63,440	125,340	188,780
Average Weekly Circulation (2011)	38,863	67,203	106,066
Average Daily Circulation (2011)			51,244
Other DMA Total	Cable TV Households	Non-cable TV Households	Total TV Households
Estimated Station Totals *	43,260	7,090	50,350
Average Weekly Circulation (2011)	13,316	808	14,124
Average Daily Circulation (2011)			2,717

\*Estimated station totals are sums of the Nielsen TV and Cable TV household estimates for each county in which the station registers viewing of more than 5% as per the Nielsen Survey Methods.

**KGMC**  
**Ch. 43**

**Network Service:** IND.

**Licensee:** Cocola Broadcasting Companies LLC, 706 W Herndon Ave, Fresno, CA 93650-1033.

**Studio:** 706 W Herndon Ave, Fresno, CA 93650.

**Mailing Address:** 706 W Herndon Ave, Fresno, CA 93650.

**Phone:** 559-435-7000. **Fax:** 559-435-3201.

**E-mail:** garyc@cocolatv.com; info@cocolatv.com

**Web Site:** http://www.cocolatv.com

**Technical Facilities:** Channel No. 43 (644-650 MHz). Authorized power: 283-kw max. visual, aural. Antenna: 2106-ft above av. terrain, 73-ft. above ground, 3434-ft. above sea level.

Latitude	36°	44'	46"
Longitude	119°	16'	57"

**Note:** Latitude and longitude coordinates shown are based on the North American Datum of 1927 (NAD 27) as currently required by the Mass Media Bureau of the FCC.

**Ownership:** Cocola Broadcasting Companies LLC (Group Owner).

**Began Operation:** May 1, 2002. Standard Definition. Station broadcasting digitally on its analog channel allotment. Began analog operations: September 11, 1992. Sale to present owner by San Joaquin TV Improvement Corp. approved by FCC November 19, 1992. Ceased analog operations: June 12, 2009.

**Represented (legal):** Dow Lohnes PLLC.

**Represented (engineering):** du Treil, Lundin & Rackley Inc.

**Personnel:**

**Gary M. Cocola**, President & Chief Executive Officer.

**Todd Lopes**, Vice President & Chief Operating Officer.

**Kevin Mosesian**, Station Manager.

**Jose Diaz**, Production Manager.

**Jose Arreguin**, Local & National Sales Manager.

**Nori Zahari**, Operations Manager.

**Brian Akin**, Traffic Manager.



**John Her**, Program Director.

**Jim Zahn**, Broadcast Engineering.

**Al Kinney**, Chief Engineer.

**Terrell Byrd**, Business Manager.

**City of License:** Clovis. **Station DMA:** Fresno-Visalia, CA. **Rank:** 55.

**Nielsen Data:** Not available.



**KTNC-TV**  
**Ch. 63**

**Network Service:** IND.

**Licensee:** TTBG/KTNC License Sub LLC, 1776 K St NW, c/o Wiley Rein LLP, Washington, DC 20006.

**Studio:** 1700 Montgomery St, Ste 400, San Francisco, CA 94111.

**Mailing Address:** 1700 Montgomery St, Ste 400, San Francisco, CA 94111.

**Phone:** 415-398-4242. **Fax:** 415-352-1800.

**E-mail:** cestrada@ktnc.com

**Web Site:** http://www.ktnc.com

**Technical Facilities:** Channel No. 63 (764-770 MHz). Authorized power: 47.3-kw max. visual, aural. Antenna: 3091-ft above av. terrain, 246-ft. above ground, 3825-ft. above sea level.

Latitude	37°	52'	54"
Longitude	121°	55'	05"

Holds CP for change to channel number 14, 40-kw max. visual, 3156-ft above av. terrain, 290-ft. above ground, 3889-ft. above sea level; BMPCDT-20080222ABB.

**Note:** Latitude and longitude coordinates shown are based on the North American Datum of 1927 (NAD 27) as currently required by the Mass Media Bureau of the FCC.

**Ownership:** TTBG LLC (Group Owner).

**Began Operation:** June 29, 2006. Began analog operations: June 19, 1983. Ceased analog operations: June 12, 2009. Sale to present owner by E. Roger Williams, Trustee approved by FCC July 1, 2009. Involuntary transfer of control by KTNC License LLC - Debtor-in-Possession from Harry J. Pappas, Debtor-in-Possession, et al. to E. Roger Williams, Trustee approved by FCC September 17, 2008. Assignment to debtor-in-possession status approved by FCC July 3, 2008. Sale to present owner by Mitts Telecasting Co. approved by FCC September 26, 1997. Sale to Mitts Telecasting Co. (amended from Pappas Telecasting of Concord) by First Century Communications Inc. approved by FCC July 22, 1996. Sale to Pappas Telecasting of Concord by First Century Communications Inc. dismissed by FCC May 24, 1996.

**Represented (legal):** Wiley Rein LLP.

**Personnel:**

**Cesar Angulo, President & General Manager.**

**Claudia Estada, Vice President Sales.**

**Josie Cazares, Program Director.**

**Frank Zepada, Digital Broadcast Media Manager.**

**City of License:** Concord. **Station DMA:** San Francisco-Oakland-San Jose, CA.

**Rank:** 6.

KTNC-TV BMPCDT-20080222ABB GRANTED: 5/20/2008



© 2012 Warren Communications News

Circulation © 2011 Nielsen. Coverage based on Nielsen study.

GrandTotal	Cable TV Households	Non-cable TV Households	Total TV Households
Estimated Station Totals *	1,544,700	708,090	2,252,790
Average Weekly Circulation (2011)	113,158	68,055	181,213
Average Daily Circulation (2011)			81,419
Station DMA Total	Cable TV Households	Non-cable TV Households	Total TV Households
Estimated Station Totals *	1,128,760	468,860	1,597,620
Average Weekly Circulation (2011)	86,643	36,101	122,744
Average Daily Circulation (2011)			58,861
Other DMA Total	Cable TV Households	Non-cable TV Households	Total TV Households
Estimated Station Totals *	415,940	239,230	655,170
Average Weekly Circulation (2011)	26,515	31,954	58,469
Average Daily Circulation (2011)			22,558

\*Estimated station totals are sums of the Nielsen TV and Cable TV household estimates for each county in which the station registers viewing of more than 5% as per the Nielsen Survey Methods.

**KVEA**

**Ch. 39**

**Network Service:** TMO.

**Licensee:** NBC Telemundo License LLC, 1299 Pennsylvania Ave NW, 9th Fl, c/o NBCUniversal LLC, Washington, DC 20004.

**Studio:** 3000 W Alameda Ave, Burbank, CA 91523.

**Mailing Address:** 3000 W Alameda Ave, Burbank, CA 91523.

**Phone:** 818-260-5700. **Fax:** 818-502-0029.

**Web Site:** <http://www.telemundo52.com>

**Technical Facilities:** Channel No. 39 (320-626 MHz). Authorized power: 1000-kw max. visual, aural. Antenna: 2989-ft above av. terrain, 174-ft. above ground, 5604-ft. above sea level.

Latitude 34° 12' 48"  
Longitude 118° 03' 41"

**Note:** Latitude and longitude coordinates shown are based on the North American Datum of 1927 (NAD 27) as currently required by the Mass Media Bureau of the FCC.

**Ownership:** NBCUniversal LLC (Group Owner).

**Began Operation:** May 7, 2003. Began analog operations: June 29, 1966. Ceased analog operations: June 12, 2009. Transfer of control by NBC Telemundo License Co. from General Electric Co. (100% to 49%) to Comcast Corp. (0 to 51%) approved by FCC January 19, 2011. Transfer to present owner by Telemundo Holdings Inc. approved by FCC April 10, 2002. Transfer of control by Telemundo Holdings Inc. from Apollo Investment Fund to Council Tree Hispanic Broadcasters approved by FCC November 17, 2000. Sale to Telemundo Holdings Inc. by Oak Industries approved by FCC July 17, 1985. Sale of A. Jerrold Perenchio's 50% to Oak Industries approved by FCC April 15, 1983. Began Spanish language broadcasting September 8, 1980. Began subscription television service April 1, 1977. Sale to Oak & Perenchio by Kaiser Broadcasting Corp. approved by FCC August 24, 1976.

**Personnel:**

**Jose Cancela,** President & General Manager.

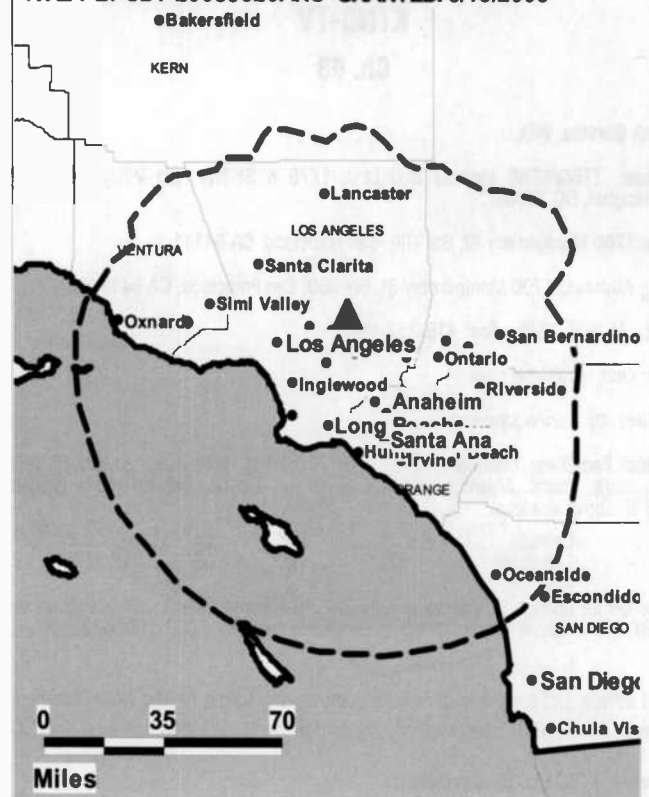
**Jeff Wynne,** Local Sales Manager.

**Julie Victor,** National Sales Manager.

**Griselda Gutierrez,** News Director.

**City of License:** Corona. **Station DMA:** Los Angeles, CA. **Rank:** 2.

KVEA BPCDT-20080620ANU GRANTED: 6/18/2009



© 2012 Warren Communications News

Circulation © 2011 Nielsen. Coverage based on Nielsen study.

GrandTotal	Cable TV Households	Non-cable TV Households	Total TV Households
Estimated Station Totals *	2,952,490	2,672,200	5,624,690
Average Weekly Circulation (2011)	388,290	507,839	896,129
Average Daily Circulation (2011)			398,624

Station DMA Total	Cable TV Households	Non-cable TV Households	Total TV Households
Estimated Station Totals *	2,952,490	2,672,200	5,624,690
Average Weekly Circulation (2011)	388,290	507,839	896,129
Average Daily Circulation (2011)			398,624

\*Estimated station totals are sums of the Nielsen TV and Cable TV household estimates for each county in which the station registers viewing of more than 5% as per the Nielsen Survey Methods.

**KEYC-TV**  
Ch. 9

**Network Service:** TMO, MNT, ABC, FOX.

**Licensee:** Gulf-California Broadcast Co., 825 Edmond St, c/o New Press & Gazette Co., St. Joseph, MO 64501.

**Studio:** 1965 S 4th Ave, Ste B, Yuma, AZ 85364.

**Mailing Address:** 1965 S 4th Ave, Ste B, Yuma, AZ 85364.

**Phone:** 928-539-9990. **Fax:** 928-343-0217.

**E-mail:** phebink@kecytv.com

**Technical Facilities:** Channel No. 9 (186-192 MHz). Authorized power: 50-kw visual, aural. Antenna: 1568-ft above av. terrain, 453-ft. above ground, 2500-ft. above sea level.

Latitude	33°	03'	19"
Longitude	114°	49'	44"

**Note:** Latitude and longitude coordinates shown are based on the North American Datum of 1927 (NAD 27) as currently required by the Mass Media Bureau of the FCC.

**Ownership:** News Press & Gazette Co.

**Began Operation:** May 7, 2007. Station broadcasting digitally on its analog channel allotment. Began analog operations: December 6, 1968. Sale of permit to El Centro Communications Inc. dismissed by FCC January 27, 1981. Sale of permit to Pacific Media Corp. approved by FCC July 22, 1981. Transfer of control to Cimarron Broadcasting Corp. of California Inc. by Esquire Inc. approved by FCC November 14, 1983, but never consummated. Transfer of control to First National Entertainment Corp. by shareholders of Pacific Media Corp. approved by FCC December 12, 1986. Transfer of control to Kathryn R. Everett & Robinson O. Everett by John Smart approved by FCC February 28, 1989. Involuntary transfer of control from Kathryn R. Everett (deceased) to Robinson O. Everett approved by FCC April 24, 1992. Sale to present owner by Robinson O. Everett approved by FCC May 5, 2008. Ceased analog operations: June 12, 2009.

**Represented (legal):** Smithwick & Belendiuk PC.

**Represented (sales):** Katz Media Group.

**Personnel:**

**Paul Heebink,** General Sales Manager.

**Martha Nunez,** Local Sales Manager.

**Susan Deitrick-Dulundson,** National Sales Manager.

**Amador Velazquez,** Chief Engineer.

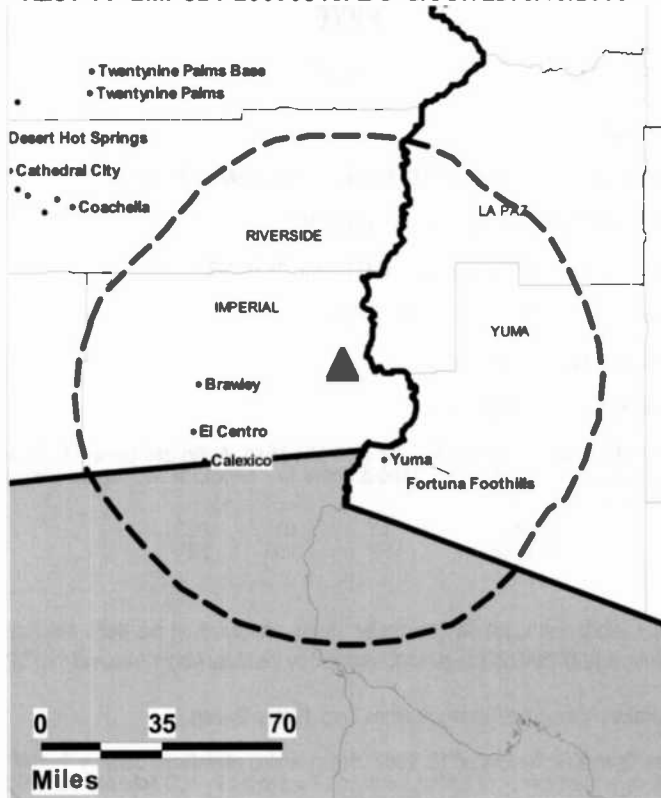
**Andrea Sanchez,** Programming Director.

**Eric Sawyer,** Promotion & Production Director.

**Linda Young,** Traffic Manager.

**Shannon Gilmore,** Office Manager.

KEYC-TV BMPCDT-20090318ADG GRANTED: 3/19/2009



© 2012 Warren Communications News

**City of License:** El Centro. **Station DMA:** Yuma, AZ-El Centro, CA. **Rank:** 166.

Circulation © 2011 Nielsen. Coverage based on Nielsen study.

GrandTotal	Cable TV Households	Non-cable TV Households	Total TV Households
Estimated Station Totals *	45,510	73,190	118,700
Average Weekly Circulation (2011)	20,326	19,467	39,793
Average Daily Circulation (2011)			15,489
Station DMA Total	Cable TV Households	Non-cable TV Households	Total TV Households
Estimated Station Totals *	45,510	73,190	118,700
Average Weekly Circulation (2011)	20,326	19,467	39,793
Average Daily Circulation (2011)			15,489

\*Estimated station totals are sums of the Nielsen TV and Cable TV household estimates for each county in which the station registers viewing of more than 5% as per the Nielsen Survey Methods.

**KVYE**

**Ch. 22**

**Network Service:** UNV.

**Licensee:** Entravision Holdings LLC, 801 N Jackson, McAllen, TX 78504.

**Studio:** 1803 N Imperial Ave, El Centro, CA 92243.

**Mailing Address:** 1803 N Imperial Ave, El Centro, CA 92243.

**Phone:** 760-482-7777. **Fax:** 760-482-0099.

**E-mail:** [mieves@entravision.com](mailto:mieves@entravision.com)

**Web Site:** <http://www.kvyetv.com>

**Technical Facilities:** Channel No. 22 (518-524 MHz). Authorized power: 1000-kw max. visual, aural. Antenna: 1566-ft above av. terrain, 469-ft. above ground, 2490-ft. above sea level.

Latitude 33° 03' 02"  
Longitude 114° 49' 38"

**Note:** Latitude and longitude coordinates shown are based on the North American Datum of 1927 (NAD 27) as currently required by the Mass Media Bureau of the FCC.

**Ownership:** Entravision Communications Corp. (Group Owner).

**Began Operation:** November 18, 2003. Began analog operations: January 1, 1997. Sale to present owner by La Paz Wireless LP approved by FCC February 19, 1998. Ceased analog operations: June 12, 2009.

**Personnel:**

**Ray Nieves**, Vice President & General Manager.

**Roman Amezcuita**, National Sales Manager.

**Tom Barna**, Chief Engineer.

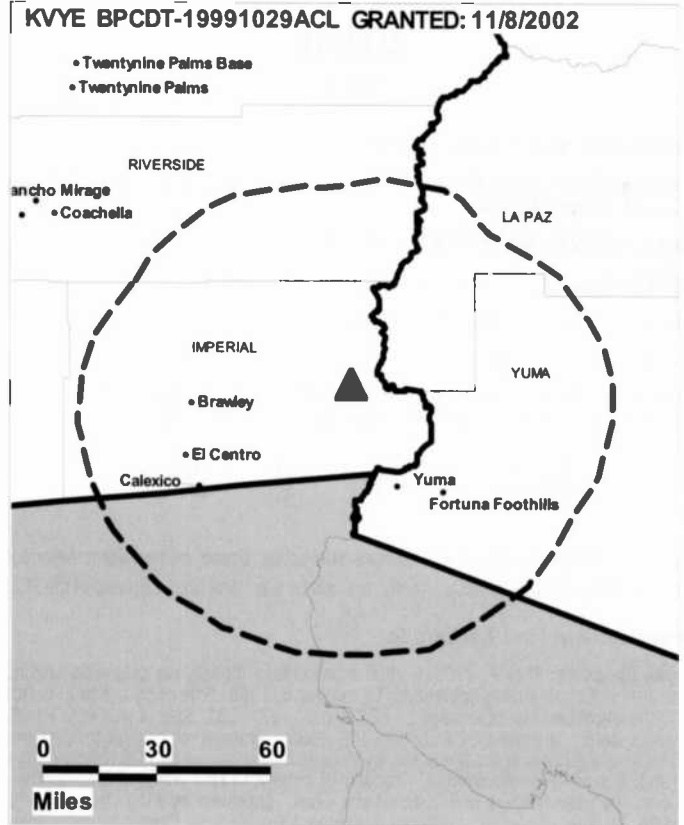
**David Moreno**, Controller.

**Albert Valdez**, Operations Manager.

**Victor Beas**, Production Manager.

**Ivette Fernandez**, Traffic Manager.

**City of License:** El Centro. **Station DMA:** Yuma, AZ-El Centro, CA. **Rank:** 166.



© 2012 Warren Communications News

Circulation © 2011 Nielsen. Coverage based on Nielsen study.

GrandTotal	Cable TV Households	Non-cable TV Households	Total TV Households
Estimated Station Totals *	45,510	73,190	118,700
Average Weekly Circulation (2011)	8,099	14,232	22,331
Average Daily Circulation (2011)			11,415

Station DMA Total	Cable TV Households	Non-cable TV Households	Total TV Households
Estimated Station Totals *	45,510	73,190	118,700
Average Weekly Circulation (2011)	8,099	14,232	22,331
Average Daily Circulation (2011)			11,415

\*Estimated station totals are sums of the Nielsen TV and Cable TV household estimates for each county in which the station registers viewing of more than 5% as per the Nielsen Survey Methods.

**KBVU**

**Ch. 28**

**Network Service:** FOX.

**Licensee:** Sainte Sepulveda Inc., PO Box 4159, Modesto, CA 95352-4159.

**Studio:** 730 7th St, Ste 201, Eureka, CA 95501.

**Mailing Address:** 730 7th St, Ste 201, Eureka, CA 95501.

**Phone:** 707-442-2999. **Fax:** 707-441-0111.

**E-mail:** mark.dare@eurekatelevision.tv

**Web Site:** <http://www.eurekatelevision.tv/Fox/>

**Technical Facilities:** Channel No. 28 (554-560 MHz). Authorized power: 50-kw max. visual, aural. Antenna: 1683-ft above av. terrain, 328-ft. above ground, 2979-ft. above sea level.

Latitude	40°	43'	39"
Longitude	123°	58'	17"

**Note:** Latitude and longitude coordinates shown are based on the North American Datum of 1927 (NAD 27) as currently required by the Mass Media Bureau of the FCC.

**Ownership:** Sainte Partners II LP (Group Owner).

**Began Operation:** December 14, 2006. Began analog operations: April 1, 1994. Ceased analog operations: November 28, 2008. Transfer of 51% interest by Sainte Sepulveda Inc. to present owner from Sharon D Sepulveda approved by FCC July 24, 1997. Pro forma assignment to Sainte Sepulveda Inc. from James & Sharon Deon Sepulveda (General Partners) approved by FCC August 10, 1990.

**Represented (sales):** Katz Media Group.

**Personnel:**

**Doug Holroyd**, General Manager.

**John Harper**, Sales Manager.

**Mark Dare**, Chief Engineer.

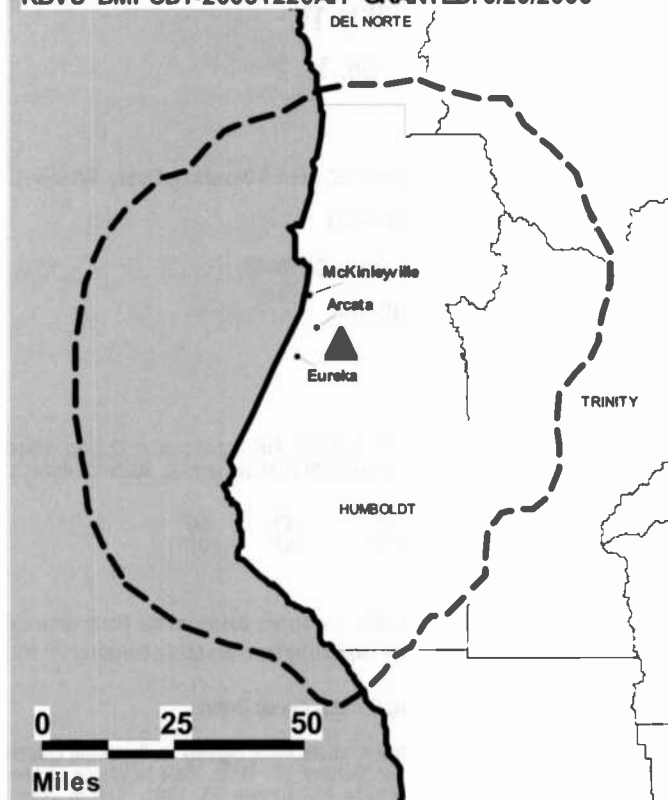
**Terri Jensen**, Program & Promotion Director.

**Ross Rowley**, Production Director.

**Wendy Kerr**, Traffic Manager.

**City of License:** Eureka. **Station DMA:** Eureka, CA. **Rank:** 194.

**KBVU BMPCDT-20051220AIY GRANTED: 6/20/2006**



© 2012 Warren Communications News

Circulation © 2011 Nielsen. Coverage based on Nielsen study.

GrandTotal	Cable TV Households	Non-cable TV Households	Total TV Households
Estimated Station Totals *	36,050	25,520	61,570
Average Weekly Circulation (2011)	16,849	6,114	22,963
Average Daily Circulation (2011)			7,772
Station DMA Total	Cable TV Households	Non-cable TV Households	Total TV Households
Estimated Station Totals *	36,050	25,520	61,570
Average Weekly Circulation (2011)	16,849	6,114	22,963
Average Daily Circulation (2011)			7,772

\*Estimated station totals are sums of the Nielsen TV and Cable TV household estimates for each county in which the station registers viewing of more than 5% as per the Nielsen Survey Methods.

**KIEM-TV**

**Ch. 3**

**Network Service:** NBC.

**Licensee:** Pollack/Belz Broadcasting Co. LLC, 5650 S Broadway, Eureka, CA 95503.

**Studio:** 5650 S Broadway, Eureka, CA 95503.

**Mailing Address:** 5650 S Broadway, Eureka, CA 95503.

**Phone:** 707-443-3123. **Fax:** 707-442-6084.

**E-mail:** rfrostenson@kiem-tv.com

**Web Site:** http://www.kiem-tv.com

**Technical Facilities:** Channel No. 3 (60-66 MHz). Authorized power: 12.5-kw visual, aural. Antenna: 1591-ft above av. terrain, 226-ft. above ground, 3025-ft. above sea level.

Latitude	40°	43'	50"
Longitude	123°	57'	07"

**Note:** Latitude and longitude coordinates shown are based on the North American Datum of 1927 (NAD 27) as currently required by the Mass Media Bureau of the FCC.

**Ownership:** Pollack/Belz Broadcasting Co. LLC (Group Owner).

**Began Operation:** July 11, 2006. Station broadcasting digitally on its analog channel allotment. Began analog operations: October 25, 1953. Sale to Wayne Vickers, et al., by William B. Sullivan approved by FCC October 25, 1961. Sale to Ingham Communications approved by FCC July 29, 1975. Sale to Precht Communications approved August 2, 1985. Sale to present owner by Precht Communications approved by FCC March 7, 1996. Ceased analog operations: June 12, 2009.

**Represented (sales):** Continental Television Sales.

**Personnel:**

**Roy Frostenson**, General Manager.

**Hank Ingham**, Sales Manager.

**Joe Lowe**, Chief Engineer.

**Brenda Brazil**, Business Manager.

**Shawna Brisco**, Program Coordinator.

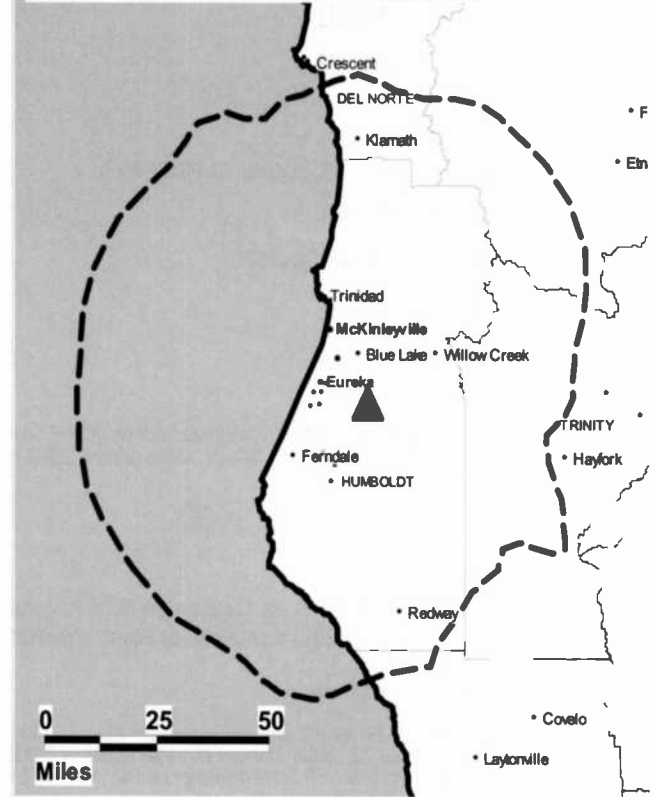
**Phil Wright**, Promotion Director.

**Betsy Lambert**, News Director.

**Marsha Kane**, Traffic Manager.

**City of License:** Eureka. **Station DMA:** Eureka, CA. **Rank:** 194.

KIEM-TV BPCDT-20080617ADN GRANTED: 7/10/2008



© 2012 Warren Communications News

Circulation © 2011 Nielsen. Coverage based on Nielsen study.

Grand Total	Cable TV Households	Non-cable TV Households	Total TV Households
Estimated Station Totals *	39,780	25,520	65,300
Average Weekly Circulation (2011)	23,910	5,973	29,883
Average Daily Circulation (2011)			15,722
Station DMA Total	Cable TV Households	Non-cable TV Households	Total TV Households
Estimated Station Totals *	36,050	25,520	61,570
Average Weekly Circulation (2011)	23,705	5,973	29,678
Average Daily Circulation (2011)			15,711
Other DMA Total	Cable TV Households	Non-cable TV Households	Total TV Households
Estimated Station Totals *	3,730	0	3,730
Average Weekly Circulation (2011)	205	0	205
Average Daily Circulation (2011)			11

\*Estimated station totals are sums of the Nielsen TV and Cable TV household estimates for each county in which the station registers viewing of more than 5% as per the Nielsen Survey Methods.

**KVIQ**  
**Ch. 17**

**Network Service:** CW, CBS.

**Licensee:** Raul Broadcasting Co. of Eureka Inc., 2624 College Ave, Modesto, CA 95350.

**Studio:** 730 7th St, Ste 201, Eureka, CA 95501.

**Mailing Address:** 730 7th St, Ste 201, Eureka, CA 95501.

**Phone:** 707-442-2999. **Fax:** 707-441-0111.

**E-mail:** rbceureka@sbcglobal.net

**Web Site:** <http://www.eurekatelevision.tv/CBS/>

**Technical Facilities:** Channel No. 17 (488-494 MHz). Authorized power: 30-kw max. visual, aural. Antenna: 1804-ft above av. terrain, 420-ft. above ground, 3071-ft. above sea level.

Latitude 40° 43' 39"  
Longitude 123° 58' 17"

Holds CP for change to 48.7-kw max. visual, 1791-ft above av. terrain, 410-ft. above ground, 3061-ft. above sea level; BPCDT-20080617ABE.

**Note:** Latitude and longitude coordinates shown are based on the North American Datum of 1927 (NAD 27) as currently required by the Mass Media Bureau of the FCC.

**Ownership:** Raul & Consuelo Palazuelos (Group Owner).

**Began Operation:** July 31, 2003. Standard Definition. Began analog operations: April 1, 1958. Sale to present owner by Clear Channel Communications Inc. approved by FCC March 23, 2005. Sale to Sainte Partners II LP dismissed by FCC January 31, 2005. In stock swap, Clear Channel Broadcasting Inc. acquired The Ackerley Group. FCC approved deal May 29, 2002. Sale to The Ackerley Group by Miller Broadcasting Co. approved by FCC December 4, 1998. Sale to Miller Broadcasting by Leah McConnell & Estate of Carroll R. Hauser approved by FCC June 17, 1986. Sale to McConnell by Carroll R. Hauser (50%) & Shasta Telecasting Corp. (50%) approved by FCC May 16, 1960. Ceased analog operations: November 28, 2008.

**Represented (sales):** Blair Television.

**Represented (legal):** Womble, Carlyle, Sandridge & Rice.

**Personnel:**

**Don Smullin,** General Manager.

**John Harper,** National Sales Manager.

**Mark Dare,** Chief Engineer.

**Terri Jensen,** Program & Promotion Director.

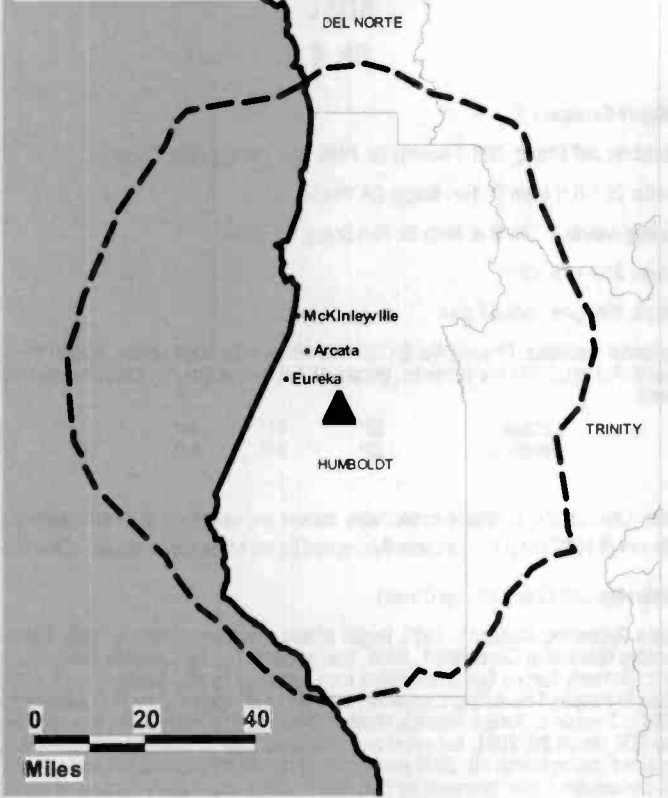
**Ross Rowley,** Production Director.

**Judy Weber,** Full Charge Bookkeeper.

**Wendy Kerr,** Traffic Manager.

**City of License:** Eureka. **Station DMA:** Eureka, CA. **Rank:** 194.

**KVIQ BPCDT-20080617ABE GRANTED: 8/11/2008**



© 2012 Warren Communications News

Circulation © 2011 Nielsen. Coverage based on Nielsen study.

GrandTotal	Cable TV Households	Non-cable TV Households	Total TV Households
Estimated Station Totals *	39,780	25,520	65,300
Average Weekly Circulation (2011)	19,659	6,271	25,930
Average Daily Circulation (2011)			10,206
Station DMA Total	Cable TV Households	Non-cable TV Households	Total TV Households
Estimated Station Totals *	36,050	25,520	61,570
Average Weekly Circulation (2011)	19,431	6,271	25,702
Average Daily Circulation (2011)			10,187
Other DMA Total	Cable TV Households	Non-cable TV Households	Total TV Households
Estimated Station Totals *	3,730	0	3,730
Average Weekly Circulation (2011)	228	0	228
Average Daily Circulation (2011)			19

\*Estimated station totals are sums of the Nielsen TV and Cable TV household estimates for each county in which the station registers viewing of more than 5% as per the Nielsen Survey Methods.

**KQSL**

**Ch. 8**

**Network Service:** IND.

**Licensee:** Jeff Chang, 269 S Beverly Dr, PMB 704, Beverly Hills, CA 90212.

**Studio:** 301-B N Main St, Fort Bragg, CA 95437.

**Mailing Address:** 303-B N. Main St, Fort Bragg, CA 95437.

**Phone:** 310-403-5039.

**E-mail:** changmedia@aol.com

**Technical Facilities:** Channel No. 8 (180-186 MHz). Authorized power: 26-kw visual, aural. Antenna: 2441-ft above av. terrain, 167-ft. above ground, 4350-ft. above sea level.

Latitude	39°	41'	38"
Longitude	123°	34'	43"

**Note:** Latitude and longitude coordinates shown are based on the North American Datum of 1927 (NAD 27) as currently required by the Mass Media Bureau of the FCC.

**Ownership:** Jeff Chang (Group Owner).

**Began Operation:** January 1, 2003. Began analog operations: May 13, 1990. Ceased analog operations: December 1, 2008. Sale to Sainte Ltd. by California Broadcasting Inc. (formerly Lamco Communications Inc.) approved by FCC September 16, 1996. Sale to Pappas Telecasting Companies by Sainte Ltd. approved by FCC January 15, 1997. Transfer to Azteca America Stations Group LLC by Harry J. Pappas approved by FCC March 20, 2001, but never consummated. Due to financial difficulties, FCC granted station March 20, 2006 permission to remain off air. Assignment to debtor-in-possession status approved by FCC July 3, 2008. Involuntary transfer of control by Concord License LLC - Debtor-in-Possession from Harry J. Pappas, Debtor-in-Possession, et al. to E. Roger Williams, Trustee approved by FCC September 17, 2008. Ceased digital operations on original channel allocation (channel 15) December 1, 2008 in order to build digital facilities & relocate to analog allocation (channel 8). Resumed digital operations June 3, 2009. Sale to TTBG LLC by E. Roger Williams, Trustee approved by FCC July 1, 2009. Due to financial difficulties ceased digital operations again July 5, 2009. Sale to present owner by TTBG LLC approved by FCC August 24, 2010. Resumed digital operations late August 2010.

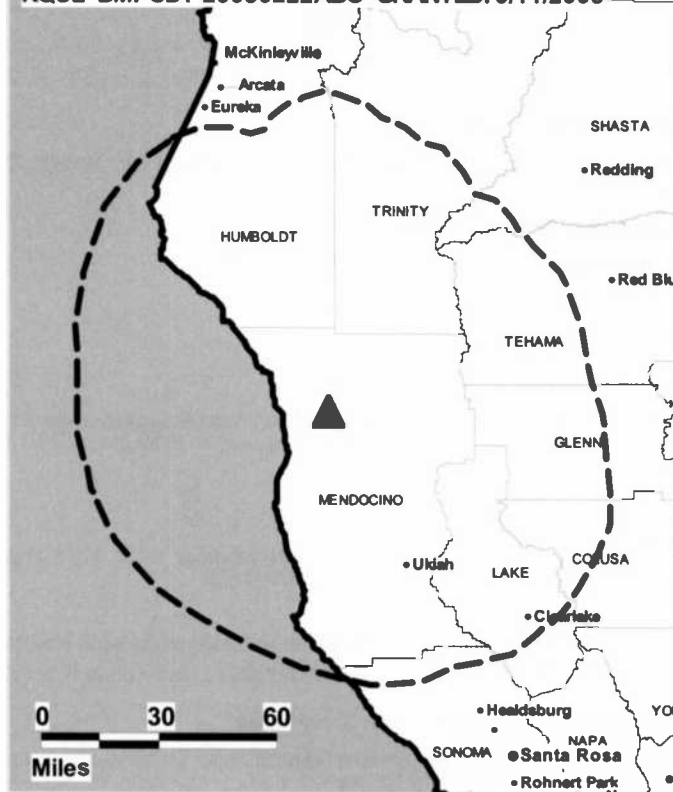
**Represented (engineering):** Smith & Fisher.

**Represented (legal):** Fletcher, Heald & Hildreth PLC.

**Personnel:**

**Cesar Angulo**, President & General Manager.

**KQSL B MPCDT-20080222ABO GRANTED: 3/11/2008**



© 2012 Warren Communications News

**Norm Wright**, Chief Engineer.

**Claudia Estada**, Vice President Sales.

**Debbie Sweeny**, Program Director.

**City of License:** Fort Bragg. **Station DMA:** San Francisco-Oakland-San Jose, CA.

**Rank:** 6.

**Nielsen Data:** Not available.



**KAIL**  
Ch. 7

**Network Service:** MNT.

**Licensee:** Trans America Broadcasting Corp., 6803 West Blvd, Ingelwood, CA 90302.

**Studio:** 1590 Alluvial Ave, Clovis, CA 93611.

**Mailing Address:** 1590 Alluvial Ave, Clovis, CA 93611-9567.

**Phone:** 559-299-9753. **Fax:** 559-299-1523.

**Web Site:** <http://www.kail.tv>

**Technical Facilities:** Channel No. 7 (174-180 MHz). Authorized power: 38-kw visual, aural. Antenna: 1837-ft above av. terrain, 39-ft. above ground, 4537-ft. above sea level.

Latitude 37° 04' 23"  
Longitude 119° 25' 52"

Requests CP for change to 36.3-kw visual, 1866-ft above av. terrain, 107-ft. above ground, 4572-ft. above sea level; lat. 37° 04' 20.1", long. 119° 25' 51.3", BPCDT-20100401ABQ.

**Note:** Latitude and longitude coordinates shown are based on the North American Datum of 1927 (NAD 27) as currently required by the Mass Media Bureau of the FCC.

**Ownership:** Trans America Broadcasting Corp. (Group Owner).

**Began Operation:** October 1, 2002. Standard Definition. Began analog operations: December 18, 1961. Ceased analog operations: June 12, 2009.

**Personnel:**

Charles P. Williams, General Manager.

Mike Nicasio, Operations Manager.

Dave Hetrick, General Sales Manager.

Vince Van Zee, Sales Manager.

Diane Scalice, Sales Manager.

Bob Harris, Production Manager.

Tom Driggers, Chief Engineer.

Jean Swain, Business Manager.

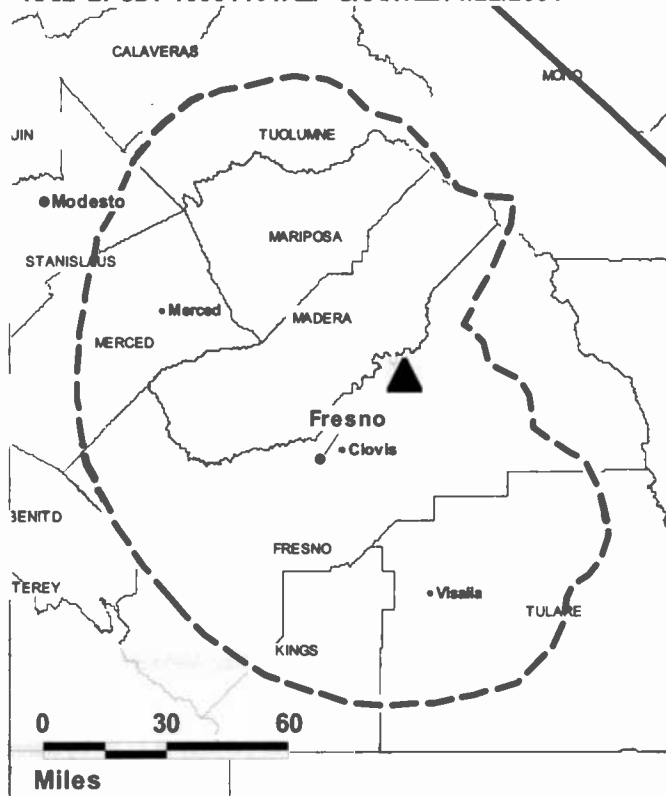
Bob Jenkins, Program Director.

Terrence Kendricks, Promotions Manager.

Tina Williams, Traffic Manager.

**City of License:** Fresno. **Station DMA:** Fresno-Visalia, CA. **Rank:** 55.

KAIL BPCDT-19991101AEF GRANTED: 1/22/2001



Circulation © 2011 Nielsen. Coverage based on Nielsen study.

GrandTotal	Cable TV Households	Non-cable TV Households	Total TV Households
Estimated Station Totals *	201,160	373,490	574,650
Average Weekly Circulation (2011)	35,434	56,239	91,673
Average Daily Circulation (2011)			29,009

Station DMA Total	Cable TV Households	Non-cable TV Households	Total TV Households
Estimated Station Totals *	201,160	373,490	574,650
Average Weekly Circulation (2011)	35,434	56,239	91,673
Average Daily Circulation (2011)			29,009

\*Estimated station totals are sums of the Nielsen TV and Cable TV household estimates for each county in which the station registers viewing of more than 5% as per the Nielsen Survey Methods.

**KFSN-TV**  
**Ch. 30**

**Network Service:** ABC.

**Licensee:** KFSN Television LLC, 77 W 66th St, 16th Fl, New York, NY 10023.

**Studio:** 1777 G St, Fresno, CA 93706.

**Mailing Address:** 1777 G St, Fresno, CA 93706.

**Phone:** 559-442-1170. **Fax:** 559-233-5844.

**Web Site:** <http://www.abc30.com>

**Technical Facilities:** Channel No. 30 (566-572 MHz). Authorized power: 8.7-kw visual, aural. Antenna: 2014-ft above av. terrain, 180-ft. above ground, 4724-ft. above sea level.

Latitude 37° 04' 37"  
Longitude 119° 26' 01"

Holds CP for change to 260-kw max. visual, 2051-ft above av. terrain, 239-ft. above ground, 4782-ft. above sea level; lat. 37° 04' 38", long. 119° 26' 00", BMPCDT-20110712ABS.

**Transmitter:** 41986 Ringtail Dr., Meadow Lakes.

**Note:** Latitude and longitude coordinates shown are based on the North American Datum of 1927 (NAD 27) as currently required by the Mass Media Bureau of the FCC.

**Ownership:** Disney Enterprises Inc. (Group Owner).

**Began Operation:** May 25, 2001. Station broadcasting digitally on its analog channel allotment. Began analog operations: May 10, 1956. Sale to present owner from Capital Cities/ABC approved by FCC February 2, 1996. Sale to Capital Cities by Triangle Publications approved by FCC February 24, 1971. Sale to Triangle by Paul R. Bartlett & associates approved by FCC December 30, 1958. Note: Operated on Ch. 12 until February 17, 1961 when it switched to UHF Ch. 30. Ceased analog operations: June 12, 2009.

**Represented (engineering):** American Broadcasting Companies Inc.

**Represented (legal):** American Broadcasting Companies Inc. (ABC).

**Represented (sales):** ABC National Television Sales.

**Personnel:**

**Dan Adams**, Vice President & General Manager.

**Susan Blaze**, General Sales Manager.

**Tom Boland**, National Sales Manager.

**Tracey Watkowski**, News Director.

**Jeff Jordan**, Engineering Director.

**Daniel Simms**, Business Manager.

**Jeff Aiello**, Marketing & Programming Director.

**Walter Barsan**, Chief Engineer.

KFSN-TV BMPCDT-20110712ABS GRANTED: 8/3/2011



© 2012 Warren Communications News

**Veronica Bedolla**, Traffic Manager.

**City of License:** Fresno. **Station DMA:** Fresno-Visalia, CA. **Rank:** 55.

Circulation © 2011 Nielsen. Coverage based on Nielsen study.

GrandTotal	Cable TV Households	Non-cable TV Households	Total TV Households
Estimated Station Totals *	201,160	373,490	574,650
Average Weekly Circulation (2011)	135,117	212,331	347,448
Average Daily Circulation (2011)			185,293

Station DMA Total	Cable TV Households	Non-cable TV Households	Total TV Households
Estimated Station Totals *	201,160	373,490	574,650
Average Weekly Circulation (2011)	135,117	212,331	347,448
Average Daily Circulation (2011)			185,293

\*Estimated station totals are sums of the Nielsen TV and Cable TV household estimates for each county in which the station registers viewing of more than 5% as per the Nielsen Survey Methods.

**KGPE**  
**Ch. 34**

**Network Service:** CBS.

**Licensee:** High Plains Broadcasting License Co. LLC, 120 Oak Dr, PO Box 288, Kaw City, OK 74641.

**Studio:** 4880 N First St, Fresno, CA 93726.

**Mailing Address:** 4880 N. First St, Fresno, CA 93726.

**Phone:** 559-222-2411. **Fax:** 559-490-0097.

**E-mail:** ldanna@cbsfresno.com

**Web Site:** http://www.cbs47.tv

**Technical Facilities:** Channel No. 34 (590-596 MHz). Authorized power: 185-kw max. visual, aural. Antenna: 1898-ft above av. terrain, 161-ft. above ground, 4642-ft. above sea level.

Latitude 37° 04' 14"  
Longitude 119° 25' 31"

**Note:** Latitude and longitude coordinates shown are based on the North American Datum of 1927 (NAD 27) as currently required by the Mass Media Bureau of the FCC.

**Ownership:** High Plains Broadcasting LLC (Group Owner).

**Began Operation:** June 26, 2003. Standard Definition. Began analog operations: September 20, 1953. Sale to present owner by Newport Television License LLC approved by FCC September 12, 2008. Sale to Newport Television License LLC by Clear Channel Communications Inc. approved by FCC November 29, 2007. In stock swap, Clear Channel Broadcasting Inc. acquired The Ackerley Group. FCC approved deal May 29, 2002. Sale to The Ackerley Group by Fisher Broadcasting Inc. approved by FCC June 3, 2000. Sale to Fisher Broadcasting Inc. by Retlaw Enterprises Inc. approved by FCC April 16, 1999. Sale to Retlaw Enterprises Inc. by Shasta Telecasting Corp. (George C. Feharty, Laurence W. Carr, Morris K. Cohen, Robert L. Hammett, Carl R. McConnell & Russell K. Olsen) approved by FCC April 17, 1968. Ceased analog operations: June 12, 2009.

**Represented (sales):** Blair Television.

**Represented (legal):** Pillsbury Winthrop Shaw Pittman LLP.

**Personnel:**

Linda Danna, Vice President & General Manager.

Gary Temple, Chief Engineer.

Mike Henry, Marketing & Digital Channel Director.

Chad McCollum, News Director.

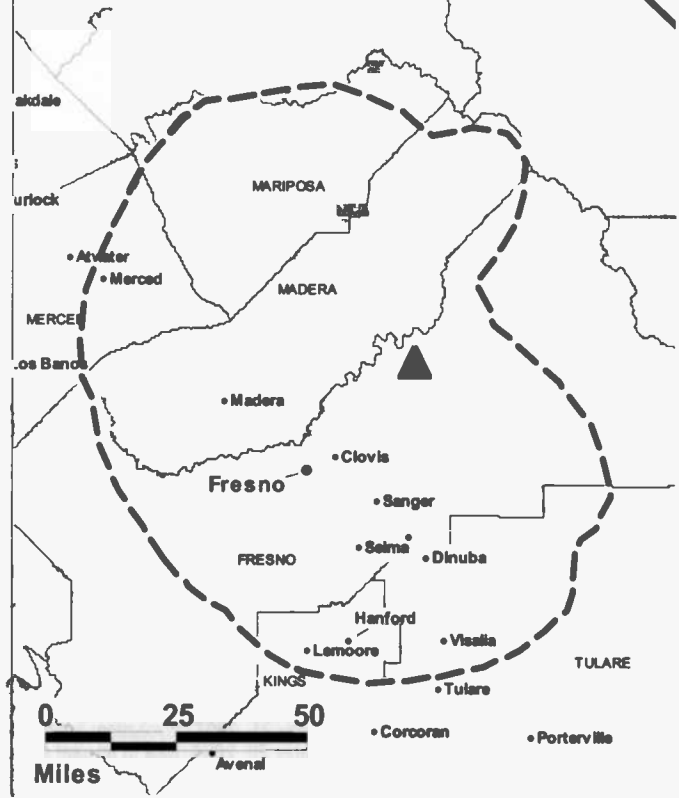
David King, National Sales Manager.

Robert Torres, Local Sales Manager.

Suzanne Dipasquale, Business Manager.

Alex Ruiz, Programming Manager.

KGPE BMPCDT-20021107ABA GRANTED: 1/24/2003



© 2012 Warren Communications News

Matt Damore, Creative Services Director.

Briana Jessen, Traffic Manager.

City of License: Fresno. Station DMA: Fresno-Visalia, CA. Rank: 55.

Circulation © 2011 Nielsen. Coverage based on Nielsen study.

GrandTotal	Cable TV Households	Non-cable TV Households	Total TV Households
Estimated Station Totals *	201,160	373,490	574,650
Average Weekly Circulation (2011)	115,320	173,321	288,641
Average Daily Circulation (2011)			121,957

Station DMA Total	Cable TV Households	Non-cable TV Households	Total TV Households
Estimated Station Totals *	201,160	373,490	574,650
Average Weekly Circulation (2011)	115,320	173,321	288,641
Average Daily Circulation (2011)			121,957

\*Estimated station totals are sums of the Nielsen TV and Cable TV household estimates for each county in which the station registers viewing of more than 5% as per the Nielsen Survey Methods.

**KSEE**  
**Ch. 38**

**Network Service:** NBC.

**Licensee:** KSEE License Inc., 767 3rd Ave, 34th Fl, c/o Granite Broadcasting Corp., New York, NY 10017.

**Studio:** 5035 E McKinley Ave, Fresno, CA 93727.

**Mailing Address:** 5035 E McKinley Ave, Fresno, CA 93727.

**Phone:** 559-454-2424. **Fax:** 559-454-2485.

**E-mail:** mrosenfeld@ksee.com

**Web Site:** http://www.ksee24.com

**Technical Facilities:** Channel No. 38 (614-620 MHz). Authorized power: 326-kw max. visual, aural. Antenna: 1972-ft above av. terrain, 237-ft. above ground, 4683-ft. above sea level.

Latitude 37° 04' 19"  
Longitude 119° 25' 49"

**Note:** Latitude and longitude coordinates shown are based on the North American Datum of 1927 (NAD 27) as currently required by the Mass Media Bureau of the FCC.

**Ownership:** Granite Broadcasting Corp. (Group Owner).

**Began Operation:** September 12, 2005. Began analog operations: June 1, 1953. Transfer from W. Don Cornwell to SP Granite LLC (Silver Point Capital) as part of Chapter 11 reorganization approved by FCC May 21, 2007. Involuntary transfer to debtor in possession approved by FCC December 20, 2006. Sale to present owner by Meredith Corp. approved by FCC August 9, 1993. Sale to Meredith Corp. by San Joaquin Communications Corp. approved by FCC March 31, 1983. Sale to San Joaquin by McClatchy Newspapers approved by FCC November 18, 1980. Ceased analog operations: June 12, 2009.

**Represented (legal):** Akin, Gump, Strauss, Hauer & Feld LLP.

**Personnel:**

**Matthew Rosenfeld**, President & General Manager.

**George Hillis**, Operations & Program Director.

**Kevin O'Rorke**, Local Sales Manager.

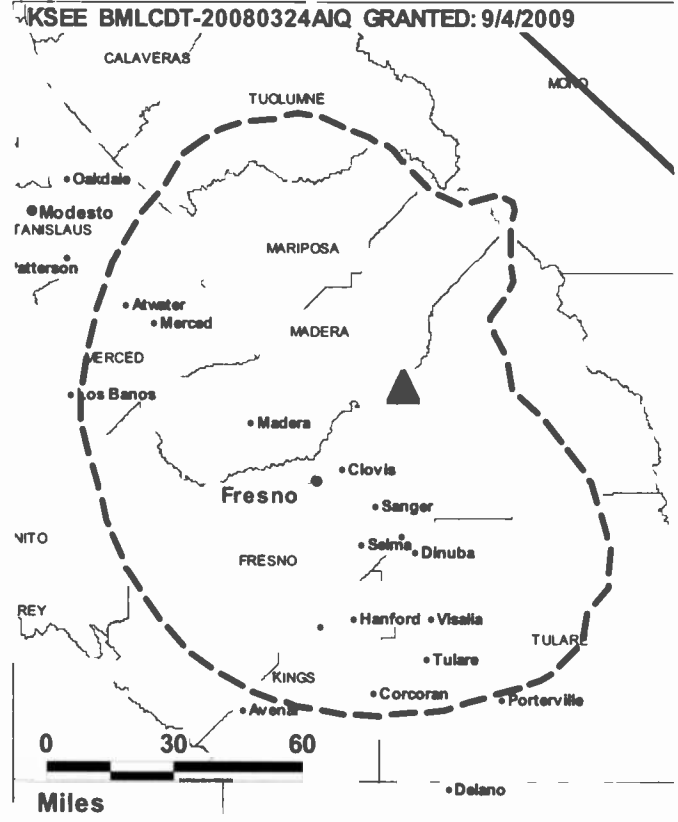
**Geoffrey Roth**, News Director.

**John Lockhart**, Chief Engineer.

**Kurt Karlsson**, Business Manager.

**Lisa People**, Traffic Manager.

**City of License:** Fresno. **Station DMA:** Fresno-Visalia, CA. **Rank:** 55.



© 2012 Warren Communications News

Circulation © 2011 Nielsen. Coverage based on Nielsen study.

GrandTotal	Cable TV Households	Non-cable TV Households	Total TV Households
Estimated Station Totals *	201,160	373,490	574,650
Average Weekly Circulation (2011)	99,901	165,960	265,861
Average Daily Circulation (2011)			99,458
Station DMA Total	Cable TV Households	Non-cable TV Households	Total TV Households
Estimated Station Totals *	201,160	373,490	574,650
Average Weekly Circulation (2011)	99,901	165,960	265,861
Average Daily Circulation (2011)			99,458

\*Estimated station totals are sums of the Nielsen TV and Cable TV household estimates for each county in which the station registers viewing of more than 5% as per the Nielsen Survey Methods.

**KFTV-DT**  
Ch. 20

**Network Service:** UNV.

**Licensee:** KFTV License Partnership GP, 5999 Center Dr, Ste 4083, Los Angeles, CA 90045.

**Studio:** 601 W Univision Plz, Fresno, CA 93722.

**Mailing Address:** 601 W Univision Plz, Fresno, CA 93722.

**Phone:** 559-222-2121. **Fax:** 559-430-8671.

**E-mail:** kftvnews@univision.net

**Web Site:** http://www.univision.com

**Technical Facilities:** Channel No. 20 (506-512 MHz). Authorized power: 350-kw max. visual, aural. Antenna: 1903-ft above av. terrain, 135-ft. above ground, 4626-ft. above sea level.

Latitude 37° 04' 22"  
Longitude 119° 25' 50"

**Note:** Latitude and longitude coordinates shown are based on the North American Datum of 1927 (NAD 27) as currently required by the Mass Media Bureau of the FCC.

**Ownership:** Univision Communications Inc. (Group Owner).

**Began Operation:** July 1, 2002. Standard Definition. Began analog operations: February 27, 1962. Ceased analog operations: June 12, 2009. Transfer of control by KFTV License Partnership GP from shareholders of Univision Communications Inc. to Broadcasting Media Partners Inc. approved by FCC March 27, 2007. Sale to present owner by Hallmark Cards approved by FCC September 30, 1992. Sale to Hallmark Acquisition Inc. by Spanish International Communications Corp. approved by FCC June 12, 1987.

**Represented (legal):** Covington & Burling.

**Personnel:**

**Maria L. Gutierrez, Senior Vice President & Regional Manager.**

**Jose Elgorriaga, General Sales Manager.**

**Ruby Valtierra, Local Sales Manager.**

**Veronica Flores, National Sales Manager.**

**Sandy Sirlas, News Director.**

**Ken Holden, Chief Engineer.**

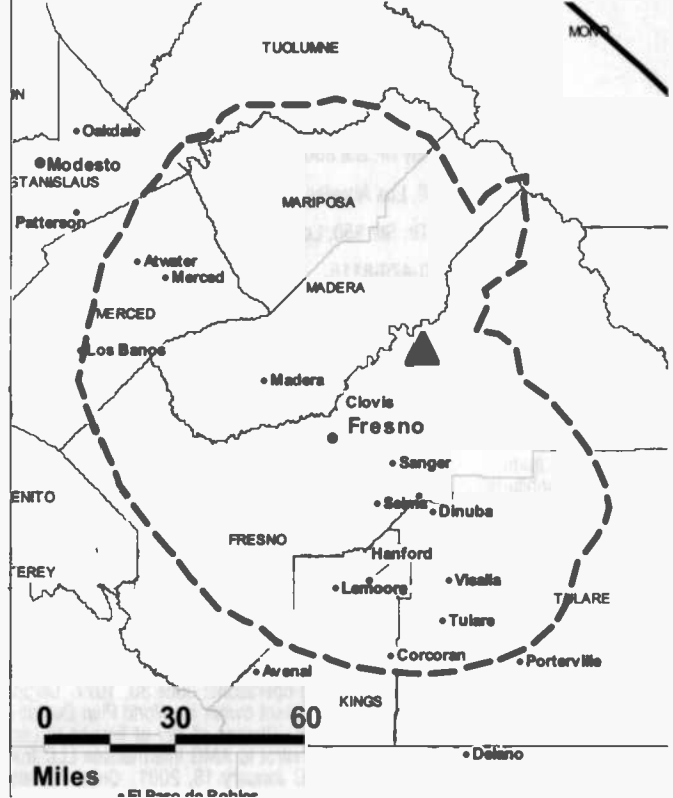
**James A. Meyer, Business Manager & Controller.**

**Andres Sanchez, Promotion Director.**

**Eddie Renteria, Production Manager.**

**German Amezcua, Research & Off-Air Promotion Director.**

KFTV-DT BPCDT-19991022ABV GRANTED: 3/26/2001



© 2012 Warren Communications News

**Elena Aguirre, Traffic Manager.**

**City of License:** Hanford. **Station DMA:** Fresno-Visalia, CA. **Rank:** 55.

Circulation © 2011 Nielsen. Coverage based on Nielsen study.

GrandTotal	Cable TV Households	Non-cable TV Households	Total TV Households
Estimated Station Totals *	201,160	373,490	574,650
Average Weekly Circulation (2011)	27,931	74,788	102,719
Average Daily Circulation (2011)			69,467

Station DMA Total	Cable TV Households	Non-cable TV Households	Total TV Households
Estimated Station Totals *	201,160	373,490	574,650
Average Weekly Circulation (2011)	27,931	74,788	102,719
Average Daily Circulation (2011)			69,467

\*Estimated station totals are sums of the Nielsen TV and Cable TV household estimates for each county in which the station registers viewing of more than 5% as per the Nielsen Survey Methods.

**KSCI**  
**Ch. 18**

**Network Service:** IND.

**Licensee:** KSLS Inc., 1990 S Bundy Dr, Ste 850, Los Angeles, CA 90025.

**Studio:** 1990 S Bundy Dr, Ste 850, Los Angeles, CA 90025.

**Mailing Address:** 1990 S Bundy Dr, Ste 850, Los Angeles, CA 90025.

**Phone:** 310-478-1818. **Fax:** 310-479-8118.

**E-mail:** info@la18.tv

**Web Site:** http://www.kscitv.com

**Technical Facilities:** Channel No. 18 (494-500 MHz). Authorized power: 700-kw max. visual, aural. Antenna: 2949-ft above av. terrain, 164-ft. above ground, 5590-ft. above sea level.

Latitude	34°	12'	47.8"
Longitude	118°	03'	41"

**Note:** Latitude and longitude coordinates shown are based on the North American Datum of 1927 (NAD 27) as currently required by the Mass Media Bureau of the FCC.

**Ownership:** International Media Group (Group Owner).

**Began Operation:** November 5, 2001. Standard Definition. Station broadcasting digitally on its analog channel allotment. Began analog operations: June 30, 1977. Original city of license was San Bernardino. Sale to present owner by World Plan Executive Council approved by FCC December 19, 1986. Change of city of license to Long Beach approved by FCC 1998. Transfer of control to AMG Intermediate LLC from Citicorp Venture Capital Ltd. approved by FCC January 18, 2001. Ceased analog operations: June 12, 2009.

**Represented (legal):** Wilkinson Barker Knauer LLP.

**Represented (engineering):** Hammett & Edison Inc.

**Personnel:**

**Peter Mathes**, President & Chief Executive Officer.

**Bill Weity**, Vice President & Engineering Director.

**John Chang**, Chief Financial Officer.

**Gannon Gray**, General Sales Manager.

**April Kuan**, News Director.

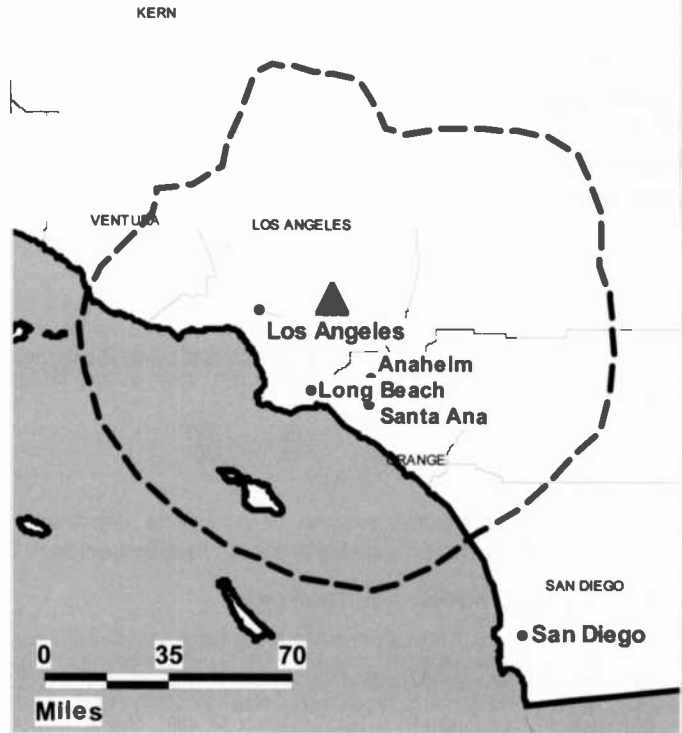
**Eva McKeown**, Program Director.

**Alice Lee**, Research & Marketing Director.

**Kathy Iniba**, Traffic Manager.

**Joyce Shimazu**, Public Relations Director.

KSCI BMPCDT-20080619ACW GRANTED: 8/4/2009



© 2012 Warren Communications News

**City of License:** Long Beach. **Station DMA:** Los Angeles, CA. **Rank:** 2.

Circulation © 2011 Nielsen. Coverage based on Nielsen study.

GrandTotal	Cable TV Households	Non-cable TV Households	Total TV Households
Estimated Station Totals *	207,210	269,610	476,820
Average Weekly Circulation (2011)	13,883	17,511	31,394
Average Daily Circulation (2011)			6,296

Station DMA Total	Cable TV Households	Non-cable TV Households	Total TV Households
Estimated Station Totals *	207,210	269,610	476,820
Average Weekly Circulation (2011)	13,883	17,511	31,394
Average Daily Circulation (2011)			6,296

\*Estimated station totals are sums of the Nielsen TV and Cable TV household estimates for each county in which the station registers viewing of more than 5% as per the Nielsen Survey Methods.

**KABC-TV**  
Ch. 7

**Network Service:** ABC.

**Licensee:** ABC Holding Co. Inc., 77 W 66th St, 16th Fl, New York, NY 10023.

**Studio:** ABC7 Broadcast Center, 500 Circle 7 Dr, Glendale, CA 91201.

**Mailing Address:** ABC7 Broadcast Center, 500 Circle 7 Dr, Glendale, CA 91201.

**Phone:** 818-863-7777. **Fax:** 818-863-7207.

**E-mail:** doug.coss@abc.com

**Web Site:** http://www.abc7.com

**Technical Facilities:** Channel No. 7 (174-180 MHz). Authorized power: 182.5-kw visual, aural. Antenna: 3031-ft above av. terrain, 267-ft. above ground, 5974-ft. above sea level.

Latitude 34° 13' 37"  
Longitude 118° 03' 58"

Holds CP for change to 28.7-kw visual; BMPCDT-20090330AFV.

**Transmitter:** Bldg. 15, Video Rd., Mount Wilson.

**Note:** Latitude and longitude coordinates shown are based on the North American Datum of 1927 (NAD 27) as currently required by the Mass Media Bureau of the FCC.

**Ownership:** Disney Enterprises Inc. (Group Owner).

**Began Operation:** November 1, 1998. Station broadcasting digitally on its analog channel allotment. Began analog operations: September 16, 1949. Originally broadcast as KECA-TV. Sale to present owner by Capital Cities/ABC approved by FCC February 8, 1996. Ceased analog operations: June 12, 2009.

**Personnel:**

**Arnold J. Kleiner, President & General Manager.**

**Doug Coss, Vice President, Marketing, Sales & Promotion.**

**Cheryl Fair, Vice President & News Director.**

**Tom Levee, Vice President & National Sales Manager.**

**Wendy McMahon, Vice President, Creative Services & Programming.**

**Fran Vjesti, Vice President & Local Sales Manager.**

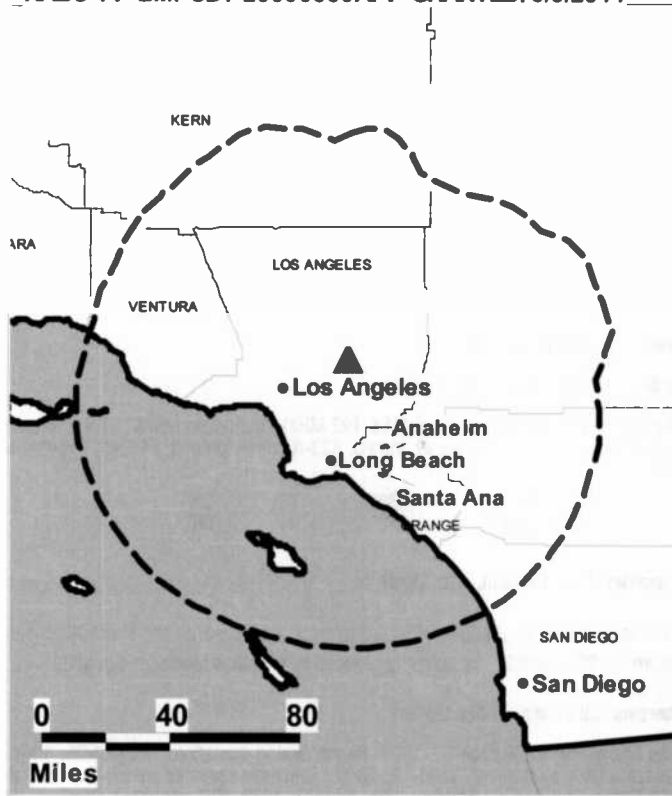
**City of License:** Los Angeles. **Station DMA:** Los Angeles, CA. **Rank:** 2.



FULLY SEARCHABLE • CONTINUOUSLY UPDATED • DISCOUNT RATES FOR PRINT PURCHASERS

For more information call 800-771-9202 or visit www.warren-news.com

KABC-TV BMPCDT-20090330AFV GRANTED: 3/3/2011



© 2012 Warren Communications News

Circulation © 2011 Nielsen. Coverage based on Nielsen study.

GrandTotal	Cable	Non-cable	Total
	TV Households	TV Households	TV Households
Estimated Station Totals *	3,070,420	2,932,880	6,003,300
Average Weekly Circulation (2011)	2,067,515	1,693,022	3,760,537
Average Daily Circulation (2011)			1,832,622
Station DMA Total	Cable	Non-cable	Total
	TV Households	TV Households	TV Households
Estimated Station Totals *	2,952,490	2,672,200	5,624,690
Average Weekly Circulation (2011)	2,057,373	1,676,070	3,733,443
Average Daily Circulation (2011)			1,826,302
Other DMA Total	Cable	Non-cable	Total
	TV Households	TV Households	TV Households
Estimated Station Totals *	117,930	260,680	378,610
Average Weekly Circulation (2011)	10,142	16,952	27,094
Average Daily Circulation (2011)			6,320

\*Estimated station totals are sums of the Nielsen TV and Cable TV household estimates for each county in which the station registers viewing of more than 5% as per the Nielsen Survey Methods.

**KCAL-TV**

**Ch. 9**

**Network Service:** IND.

**Licensee:** Los Angeles Television Station KCAL LLC, 2175 K St NW, Ste 350, Washington, DC 20037.

**Studio:** 4200 Radford Ave, Studio City, CA 91604.

**Mailing Address:** 4200 Radford Ave, Studio City, CA 91604.

**Phone:** 818-655-2000. **Fax:** 818-655-2291.

**E-mail:** kcalnews@cbs.com

**Web Site:** http://losangeles.cbslocal.com

**Technical Facilities:** Channel No. 9 (186-192 MHz). Authorized power: 25-kw visual, aural. Antenna: 3205-ft above av. terrain, 423-ft. above ground, 6135-ft. above sea level.

Latitude 34° 13' 38"  
Longitude 118° 04' 00"

**Transmitter:** Mount Wilson, near Altadena.

**Note:** Latitude and longitude coordinates shown are based on the North American Datum of 1927 (NAD 27) as currently required by the Mass Media Bureau of the FCC.

**Ownership:** CBS Corp. (Group Owner).

**Began Operation:** November 15, 1999. Began analog operations: August 25, 1948. Ceased analog operations: June 12, 2009. Originally operated as KFI-TV. Sold to RKO General by Earl C. Anthony. On July 20, 1988 FCC approved dismissal of RKO application for license renewal, grant of Fidelity Television Inc.'s application & subsequent transfer of station to The Walt Disney Co. Sale to Young Broadcasting Inc. by The Walt Disney Co. approved by FCC September 20, 1996. Sale to Viacom Inc. by Young Broadcasting Inc. approved by FCC May 3, 2002. On December 31, 2005, 'old' Viacom Inc. split into the 'new' Viacom Inc. and CBS Corp.

**Represented (legal):** Martin P. Messinger.

**Personnel:**

**Steve Mauldin,** President & General Manager.

**Scott Diener,** Vice President & News Director.

**Melanie Steensland,** Vice President & Production Manager.

**Lisa Laky Palmer,** Vice President, Sales.

**Richard B. Waisfisz,** Local Sales Manager.

**Craig Harrison,** Engineering Director.

**Lorraine Velona,** Traffic Manager.

**Virginia Hunt,** Program Director.

**City of License:** Los Angeles. **Station DMA:** Los Angeles, CA. **Rank:** 2.

KCAL-TV BPCDT-20080418AAE GRANTED: 12/5/2008



© 2012 Warren Communications News

Circulation © 2011 Nielsen. Coverage based on Nielsen study.

GrandTotal	Cable TV Households	Non-cable TV Households	Total TV Households
Estimated Station Totals *	3,369,530	2,672,200	6,041,730
Average Weekly Circulation (2011)	1,275,839	1,118,016	2,393,855
Average Daily Circulation (2011)			846,044
Station DMA Total	Cable TV Households	Non-cable TV Households	Total TV Households
Estimated Station Totals *	2,952,490	2,672,200	5,624,690
Average Weekly Circulation (2011)	1,215,654	1,118,016	2,333,670
Average Daily Circulation (2011)			834,870
Other DMA Total	Cable TV Households	Non-cable TV Households	Total TV Households
Estimated Station Totals *	417,040	0	417,040
Average Weekly Circulation (2011)	60,185	0	60,185
Average Daily Circulation (2011)			11,174

\*Estimated station totals are sums of the Nielsen TV and Cable TV household estimates for each county in which the station registers viewing of more than 5% as per the Nielsen Survey Methods.



**KCBS-TV**

**Ch. 43**

**Network Service:** CBS.

**Licensee:** CBS Broadcasting Inc., 2175 K St NW, Ste 350, Washington, DC 20037.

**Studio:** 4200 Radford Ave, Studio City, CA 91604.

**Mailing Address:** 4200 Radford Ave, Studio City, CA 91604.

**Phone:** 818-655-2000. **Fax:** 818-655-2221.

**E-mail:** kcbstvnews@cbs.com

**Web Site:** http://losangeles.cbslocal.com

**Technical Facilities:** Channel No. 43 (644-650 MHz). Authorized power: 540-kw max. visual, aural. Antenna: 3120-ft above av. terrain, 338-ft. above ground, 6050-ft. above sea level.

Latitude 34° 13' 38"  
Longitude 118° 04' 00"

Holds CP for change to 1000-kw max. visual; **BMPCDT-20080616ABQ.**

**Note:** Latitude and longitude coordinates shown are based on the North American Datum of 1927 (NAD 27) as currently required by the Mass Media Bureau of the FCC.

**Ownership:** CBS Corp. (Group Owner).

**Began Operation:** November 1, 1998. High Definition. Began analog operations: May 6, 1948 as KTSN. Ceased analog operations: June 12, 2009. Sold to CBS Inc. December 1950. Sale to Viacom Inc. by CBS Inc. approved by FCC May 3, 2000. On December 31, 2005, 'old' Viacom Inc. split into the 'new' Viacom Inc. and CBS Corp.

**Represented (legal):** Martin P. Messinger.

**Personnel:**

**Steve Mauldin**, President & General Manager.

**Scott Diener**, Vice President & News Director.

**Melanie Steensland**, Vice President & Production Manager.

**Lisa Laky Palmer**, Vice President, Sales.

**Eric Kern**, Local Sales Manager.

**Craig Harrison**, Engineering Director.

**Lorraine Velona**, Traffic Manager.

**Virginia Hunt**, Program & Research Director.

**City of License:** Los Angeles. **Station DMA:** Los Angeles, CA. **Rank:** 2.

**KCBS-TV BMPCDT-20080616ABQ GRANTED: 5/27/2009**



© 2012 Warren Communications News

Circulation © 2011 Nielsen. Coverage based on Nielsen study.

GrandTotal	Cable		Total
	TV Households	Non-cable TV Households	
Estimated Station Totals *	2,953,520	2,860,060	5,813,580
Average Weekly Circulation (2011)	1,801,119	1,458,239	3,259,358
Average Daily Circulation (2011)			1,388,250
Station DMA Total	Cable		Total
	TV Households	TV Households	
Estimated Station Totals *	2,952,490	2,672,200	5,624,690
Average Weekly Circulation (2011)	1,801,042	1,442,921	3,243,963
Average Daily Circulation (2011)			1,385,735
Other DMA Total	Cable		Total
	TV Households	TV Households	
Estimated Station Totals *	1,030	187,860	188,890
Average Weekly Circulation (2011)	77	15,318	15,395
Average Daily Circulation (2011)			2,515

\*Estimated station totals are sums of the Nielsen TV and Cable TV household estimates for each county in which the station registers viewing of more than 5% as per the Nielsen Survey Methods.

**KCOP-TV**  
Ch. 13

**Network Service:** MNT.

**Licensee:** Fox Television Stations Inc., 444 N Capitol St NW, Ste 740, Washington, DC 20001.

**Studio:** 1999 S Bundy Dr, Los Angeles, CA 90025.

**Mailing Address:** 1999 S Bundy Dr, Los Angeles, CA 90025.

**Phone:** 310-584-2000. **Fax:** 310-584-2217.

**E-mail:** programming@la13.com

**Web Site:** http://www.myfoxla.com

**Technical Facilities:** Channel No. 13 (210-216 MHz). Authorized power: 120-kw visual, aural. Antenna: 2969-ft above av. terrain, 187-ft. above ground, 5856-ft. above sea level.

Latitude 34° 13' 29"  
Longitude 118° 03' 48"

**Transmitter:** 15.63-mi. NE of Los Angeles.

**Note:** Latitude and longitude coordinates shown are based on the North American Datum of 1927 (NAD 27) as currently required by the Mass Media Bureau of the FCC.

**Ownership:** Fox Television Holdings Inc. (Group Owner).

**Began Operation:** January 4, 1999. Station broadcasting digitally on its analog channel allotment. Sale to present owner by Chris-Craft Industries Inc. approved by FCC July 23, 2001. Began analog operations: September 17, 1948. Sale to present owner by Chris-Craft Industries Inc. approved by FCC July 25, 2001. Sale to Chris-Craft Industries Inc. (formerly NAFI Corp.) by Bing Crosby, Kenyon Brown, George L. Coleman & Joseph A. Thomas approved by FCC January 27, 1960. Sale to Crosby, et al., by Copley Press approved by FCC December 11, 1957. Copley acquired station, operating as KLAC-TV, from Mrs. Dorothy Schiff Sonneborn, December 23, 1953. Ceased analog operations: June 12, 2009.

**Represented (legal):** Skadden, Arps, Slate, Meagher & Flom LLP.

**Represented (engineering):** Cohen Dippell & Everist PC.

**Personnel:**

**Kevin Hale**, Vice President & General Manager.

**Will Dishong**, Vice President, Broadcast Operations & Engineering.

**Stuart Evans**, Vice President & Sales Director.

**Tom Sheehy**, Vice President & General Sales Manager.

**Kingsley Smith**, Vice President, News.

**Stephanie Coyle**, Vice President, Finance.

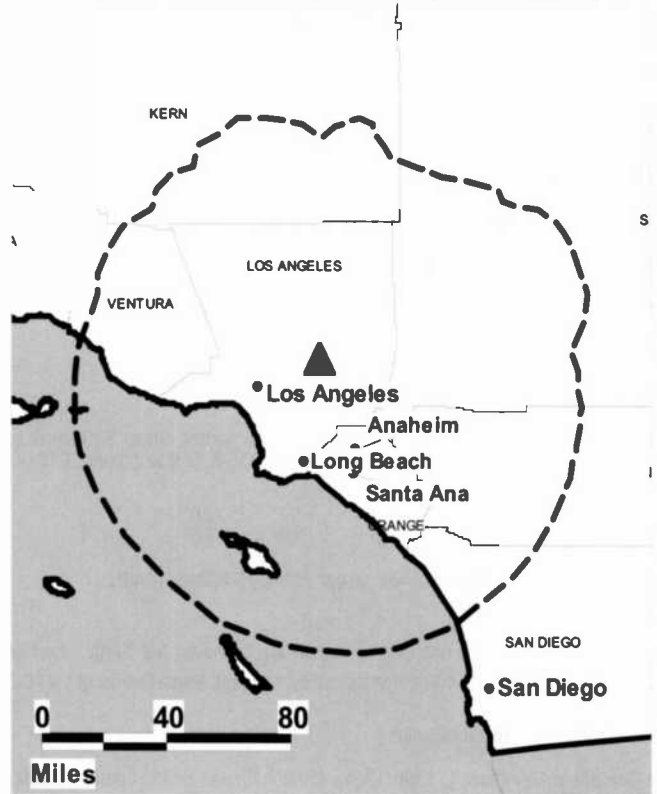
**John Frenzel**, Programming Director.

**Audrey Weiss**, Local Sales Manager.

**Mildred Sibley**, Traffic Manager.

**Jill Brow-Weller**, Research Director.

KCOP-TV BPCDT-20080717AFP GRANTED: 7/18/2008



© 2012 Warren Communications News

**City of License:** Los Angeles. **Station DMA:** Los Angeles, CA. **Rank:** 2.

Circulation © 2011 Nielsen. Coverage based on Nielsen study.

GrandTotal	Cable TV Households	Non-cable TV Households	Total TV Households
Estimated Station Totals *	2,969,660	2,672,200	5,641,860
Average Weekly Circulation (2011)	871,000	746,838	1,617,838
Average Daily Circulation (2011)			450,624
Station DMA Total	Cable TV Households	Non-cable TV Households	Total TV Households
Estimated Station Totals *	2,952,490	2,672,200	5,624,690
Average Weekly Circulation (2011)	868,905	746,838	1,615,743
Average Daily Circulation (2011)			450,418
Other DMA Total	Cable TV Households	Non-cable TV Households	Total TV Households
Estimated Station Totals *	17,170	0	17,170
Average Weekly Circulation (2011)	2,095	0	2,095
Average Daily Circulation (2011)			206

\*Estimated station totals are sums of the Nielsen TV and Cable TV household estimates for each county in which the station registers viewing of more than 5% as per the Nielsen Survey Methods.

**KMEX-DT**  
**Ch. 34**

**Network Service:** UNV.

**Licensee:** KMEX License Partnership GP, 5999 Center Dr, Ste 4083, Los Angeles, CA 90045.

**Studio:** 5999 Center Dr, Los Angeles, CA 90045.

**Mailing Address:** 5999 Center Dr, Ste 4083, Los Angeles, CA 90045.

**Phone:** 310-216-3434. **Fax:** 310-348-3459.

**E-mail:** marketingcomm@univision.net

**Web Site:** http://www.kmex.com

**Technical Facilities:** Channel No. 34 (590-596 MHz). Authorized power: 392-kw max. visual, aural. Antenna: 3136-ft above av. terrain, 322-ft. above ground, 6033-ft. above sea level.

Latitude 34° 13' 36"  
Longitude 118° 03' 59"

Requests modification of CP for change to 1000-kw max. visual; BMPCDT-20080620AGO.

**Note:** Latitude and longitude coordinates shown are based on the North American Datum of 1927 (NAD 27) as currently required by the Mass Media Bureau of the FCC.

**Ownership:** Univision Communications Inc. (Group Owner).

**Began Operation:** November 1, 2002. Station broadcasting digitally on its analog channel allotment. Began analog operations: September 30, 1962. Ceased analog operations: June 12, 2009. Transfer of control by KMEX License Partnership GP from shareholders of Univision Communications Inc. to Broadcasting Media Partners Inc. approved by FCC March 27, 2007. Sale to present owner by Hallmark Cards approved by FCC September 30, 1993. Sale to Hallmark Acquisition Inc. by Spanish International Communications Corp. approved by FCC June 12, 1987.

**Represented (legal):** Covington & Burling.

**Personnel:**

**Alberto Mier y Teran**, Vice President & General Manager.

**Mark Dante**, Vice President & Sales Director.

**Wendy Figueroa**, Senior Account Executive.

**Chris Corr**, Local Sales Manager.

**Alejandra Santamaria**, Local Sales Manager.

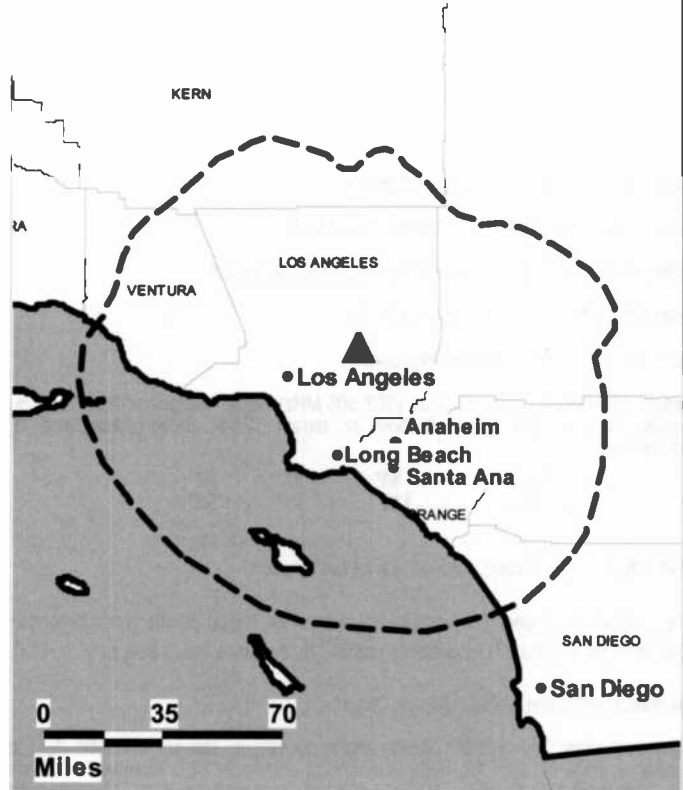
**Sylvia Torres**, Local Sales Manager.

**Adriana Ruiz-Lopez**, Public Relations Manager.

**Luis De La Parra**, Promotion & Marketing Director.

**Marco Flores**, News Director.

KMEX-DT BPCDT-20080228ABI GRANTED: 5/30/2008



© 2012 Warren Communications News

**City of License:** Los Angeles. **Station DMA:** Los Angeles, CA. **Rank:** 2.

Circulation © 2011 Nielsen. Coverage based on Nielsen study.

GrandTotal	Cable TV Households	Non-cable TV Households	Total TV Households
Estimated Station Totals *	2,952,490	2,672,200	5,624,690
Average Weekly Circulation (2011)	523,448	814,382	1,337,830
Average Daily Circulation (2011)			893,135
Station DMA Total	Cable TV Households	Non-cable TV Households	Total TV Households
Estimated Station Totals *	2,952,490	2,672,200	5,624,690
Average Weekly Circulation (2011)	523,448	814,382	1,337,830
Average Daily Circulation (2011)			893,135

\*Estimated station totals are sums of the Nielsen TV and Cable TV household estimates for each county in which the station registers viewing of more than 5% as per the Nielsen Survey Methods.

# California — Los Angeles

**KNBC**

**Ch. 36**

**Network Service:** NBC.

**Licensee:** NBC Telemundo License LLC, 1299 Pennsylvania Ave NW, 9th Fl, c/o NBCUniversal LLC, Washington, DC 20004.

**Studio:** 3000 W Alameda Ave, Burbank, CA 91523.

**Mailing Address:** 3000 W Alameda Ave, Burbank, CA 91523.

**Phone:** 818-840-4444. **Fax:** 818-840-3535.

**Web Site:** <http://www.nbclosangeles.com>

**Technical Facilities:** Channel No. 36 (602-608 MHz). Authorized power: 665-kw max. visual, aural. Antenna: 3251-ft above av. terrain, 525-ft. above ground, 6204-ft. above sea level.

Latitude 34° 13' 32"  
Longitude 118° 03' 52"

**Transmitter:** Mount Wilson, 15.5-mi. NE of Los Angeles.

**Note:** Latitude and longitude coordinates shown are based on the North American Datum of 1927 (NAD 27) as currently required by the Mass Media Bureau of the FCC.

**Ownership:** NBCUniversal LLC (Group Owner).

**Began Operation:** July 12, 2001. Began analog operations: January 16, 1949. Ceased analog operations: June 12, 2009. Transfer of control by NBC Telemundo License Co. from General Electric Co. (100% to 49%) to Comcast Corp. (0 to 51%) approved by FCC January 19, 2011.

**Personnel:**

**Bob Long**, Vice President, News.

**Ginger Zumaeta**, Vice President, Advertising & Promotion.

**Pat Roy**, Traffic Manager.

**Fran Vietti**, Local Sales Manager.

**David Bright**, Research Director.

**Erin Dittman**, Communications Director.

**Richard Westcott**, Engineering Director.

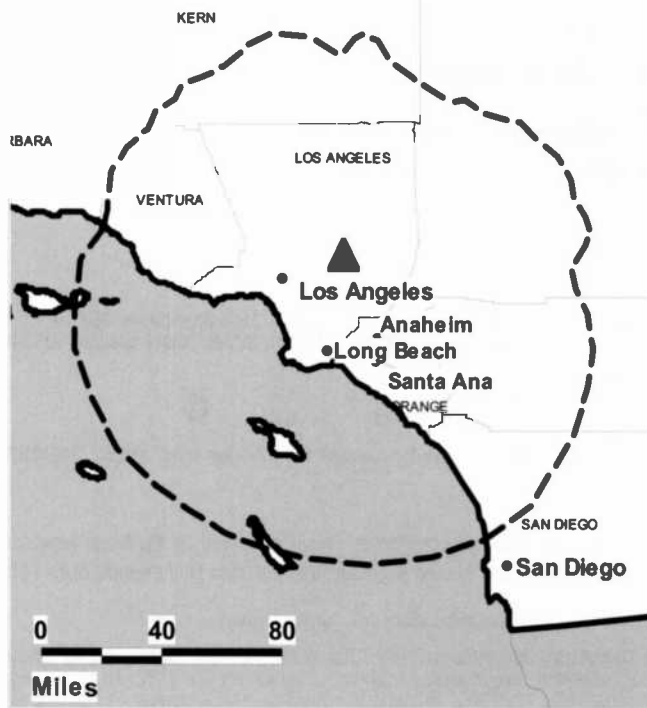
**Wendy Harris**, Executive Producer.

**Rebecca Nieto**, Senior News Producer.

**Matt Goldberg**, Producer.

**City of License:** Los Angeles. **Station DMA:** Los Angeles, CA. **Rank:** 2.

KNBC BPCDT-20050406ACJ GRANTED: 6/29/2007



© 2012 Warren Communications News

Circulation © 2011 Nielsen. Coverage based on Nielsen study.

GrandTotal	Cable TV Households	Non-cable TV Households	Total TV Households
Estimated Station Totals *	3,010,310	2,754,910	5,765,220
Average Weekly Circulation (2011)	1,716,241	1,390,705	3,106,946
Average Daily Circulation (2011)			1,236,010
Station DMA Total	Cable TV Households	Non-cable TV Households	Total TV Households
Estimated Station Totals *	2,952,490	2,672,200	5,624,690
Average Weekly Circulation (2011)	1,712,656	1,384,916	3,097,572
Average Daily Circulation (2011)			1,233,815
Other DMA Total	Cable TV Households	Non-cable TV Households	Total TV Households
Estimated Station Totals *	57,820	82,710	140,530
Average Weekly Circulation (2011)	3,585	5,789	9,374
Average Daily Circulation (2011)			2,195

\*Estimated station totals are sums of the Nielsen TV and Cable TV household estimates for each county in which the station registers viewing of more than 5% as per the Nielsen Survey Methods.

**KTLA**  
**Ch. 31**

**Network Service:** CW.

**Licensee:** KTLA Inc., Debtor-In-Possession, PO Box 500, 5800 Sunset Blvd, Los Angeles, CA 90028.

**Studio:** 5800 Sunset Blvd, Los Angeles, CA 90028.

**Mailing Address:** 5800 Sunset Blvd, Los Angeles, CA 90028.

**Phone:** 323-460-5500. **Fax:** 323-460-5405.

**E-mail:** troy@ktla.com

**Web Site:** http://www.ktla.com

**Technical Facilities:** Channel No. 31 (572-578 MHz). Authorized power: 1000-kw max. visual, aural. Antenna: 3110-ft above av. terrain, 364-ft. above ground, 6063-ft. above sea level.

Latitude	34°	13'	36"
Longitude	118°	03'	56"

**Note:** Latitude and longitude coordinates shown are based on the North American Datum of 1927 (NAD 27) as currently required by the Mass Media Bureau of the FCC.

**Ownership:** Tribune Broadcasting Co., Debtor-In-Possession (Group Owner).

**Began Operation:** October 29, 1998. Began analog operations: January 22, 1947. Involuntary assignment to debtor-in-possession status approved by FCC December 24, 2008. Transfer of control from public shareholders of the Tribune Co. to Tribune Employee Stock Ownership Plan approved by FCC November 30, 2007. Sale to present owner by KKR Assoc., et al., approved by FCC October 4, 1985. Previous sale approved by FCC March 28, 1983. Sale to Gene Autry & The Signal Cos. by Paramount Television Productions approved by FCC May 13, 1964. Ceased analog operations: June 12, 2009.

**Represented (sales):** TeleRep Inc.

**Represented (legal):** Sidley Austin LLP.

**Represented (engineering):** du Treil, Lundin & Rackley Inc.

**Personnel:**

**Don Corsini,** President & General Manager.

**John Moczulski,** Vice President, Programming.

**Patricia Tang,** Local Sales Manager.

**Troy Arce,** General Sales Manager.

**Nancy Caldwell,** Local Sales Manager.

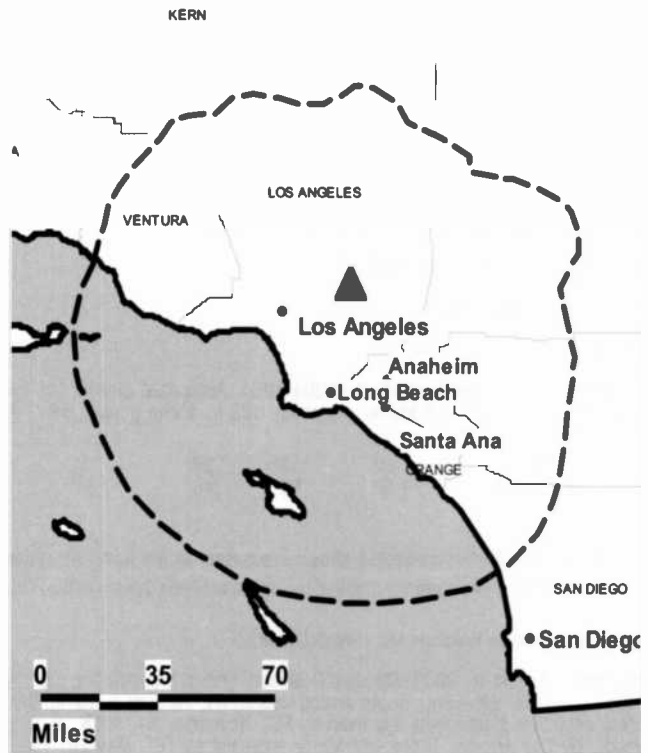
**Michael E. Weiner,** Finance Director.

**Jymm Adams,** Marketing & Promotions Director.

**Barbara Lopez-Nash,** Human Resources Director, West Coast.

**City of License:** Los Angeles. **Station DMA:** Los Angeles, CA. **Rank:** 2.

KTLA BMPCDT-20050603AAC GRANTED: 6/24/2005



© 2012 Warren Communications News

Circulation © 2011 Nielsen. Coverage based on Nielsen study.

GrandTotal	Cable TV Households	Non-cable TV Households	Total TV Households
Estimated Station Totals *	3,128,660	2,784,330	5,912,990
Average Weekly Circulation (2011)	1,434,111	1,275,646	2,709,757
Average Daily Circulation (2011)			970,844
Station DMA Total	Cable TV Households	Non-cable TV Households	Total TV Households
Estimated Station Totals *	2,952,490	2,672,200	5,624,690
Average Weekly Circulation (2011)	1,423,063	1,267,053	2,690,116
Average Daily Circulation (2011)			967,859
Other DMA Total	Cable TV Households	Non-cable TV Households	Total TV Households
Estimated Station Totals *	176,170	112,130	288,300
Average Weekly Circulation (2011)	11,048	8,593	19,641
Average Daily Circulation (2011)			2,985

\*Estimated station totals are sums of the Nielsen TV and Cable TV household estimates for each county in which the station registers viewing of more than 5% as per the Nielsen Survey Methods.

# California — Los Angeles

**KTTV**  
**Ch. 11**

**Network Service:** FOX.

**Licensee:** Fox Television Stations Inc., 5151 Wisconsin Ave NW, c/o Molly Pauker, Washington, DC 20016.

**Studio:** 1990 S Bundy Dr, Ste 850, Los Angeles, CA 90025.

**Mailing Address:** 1999 S Bundy Dr, Los Angeles, CA 90025.

**Phone:** 310-584-2000. **Fax:** 310-584-2116.

**E-mail:** john.frenzel@foxtv.com

**Web Site:** <http://www.myfoxtv.com>

**Technical Facilities:** Channel No. 11 (198-204 MHz). Authorized power: 115-kw visual, aural. Antenna: 2963-ft above av. terrain, 180-ft. above ground, 5849-ft. above sea level.

Latitude 34° 13' 29"  
Longitude 118° 03' 48"

**Note:** Latitude and longitude coordinates shown are based on the North American Datum of 1927 (NAD 27) as currently required by the Mass Media Bureau of the FCC.

**Ownership:** Fox Television Holdings Inc. (Group Owner).

**Began Operation:** August 15, 2000. Standard Definition. Station broadcasting digitally on its analog channel allotment. Began analog operations: January 7, 1949. Sale to present owner by Metromedia approved by FCC November 14, 1985. Sale to Metromedia by Los Angeles Times and Mirror approved by FCC May 28, 1963. Ceased analog operations: June 12, 2009.

**Represented (legal):** Skadden, Arps, Slate, Meagher & Flom LLP.

**Personnel:**

- Kevin Hale**, Vice President & General Manager.
- Stephanie Coyle**, Vice President, Finance.
- Will Dishong**, Vice President, Broadcast Operations & Engineering.
- Stuart Evans**, Vice President & Sales Director.
- Tom Sheehy**, Vice President & General Sales Manager.
- Kingsley Smith**, Vice President & News Director.
- Jill Brow-Weller**, Research Director.
- John Frenzel**, Programming Director.
- Mildred Sibley**, Traffic Manager.
- Audrey Weiss**, Local Sales Manager.

**City of License:** Los Angeles. **Station DMA:** Los Angeles, CA. **Rank:** 2.

**KTTV BMPCDT-20100506AFJ GRANTED: 5/26/2010**



© 2012 Warren Communications News

Circulation © 2011 Nielsen. Coverage based on Nielsen study.

GrandTotal	Cable TV Households	Non-cable TV Households	Total TV Households
Estimated Station Totals *	2,952,490	2,817,550	5,770,040
Average Weekly Circulation (2011)	1,821,771	1,510,847	3,332,618
Average Daily Circulation (2011)			1,252,289
Station DMA Total	Cable TV Households	Non-cable TV Households	Total TV Households
Estimated Station Totals *	2,952,490	2,672,200	5,624,690
Average Weekly Circulation (2011)	1,821,771	1,500,200	3,321,971
Average Daily Circulation (2011)			1,250,722
Other DMA Total	Cable TV Households	Non-cable TV Households	Total TV Households
Estimated Station Totals *	0	145,350	145,350
Average Weekly Circulation (2011)	0	10,647	10,647
Average Daily Circulation (2011)			1,567

\*Estimated station totals are sums of the Nielsen TV and Cable TV household estimates for each county in which the station registers viewing of more than 5% as per the Nielsen Survey Methods.

**KWHY-TV**  
**Ch. 42**

**Network Service:** IND.

**Licensee:** KWHY-22 Broadcasting LLC, 9550 Firestone Blvd, Ste 105, Downey, CA 90241.

**Studio:** 3000 W Alameda Ave, Burbank, CA 91523.

**Mailing Address:** 3400 W Olive Ave, Ste 600, Burbank, CA 91505.

**Phone:** 818-260-5822. **Fax:** 818-260-5805.

**E-mail:** administracion@canal22.tv

**Web Site:** http://www.kwhy.com

**Technical Facilities:** Channel No. 42 (638-644 MHz). Authorized power: 486-kw max. visual, aural. Antenna: 2926-ft above av. terrain, 125-ft. above ground, 5551-ft. above sea level.

Latitude 34° 12' 47.8"  
Longitude 118° 03' 41.0"

**Note:** Latitude and longitude coordinates shown are based on the North American Datum of 1927 (NAD 27) as currently required by the Mass Media Bureau of the FCC.

**Ownership:** Meruelo Media Holdings (Group Owner).

**Began Operation:** February 12, 2002. Began analog operations: March 25, 1963. Ceased analog operations: June 12, 2009. Central Broadcasting took station off the air March 9, 1964. Sale by Central Broadcasting Corp. approved by FCC July 29, 1964. Resumed operation May 2, 1965. Subscription TV began July 23, 1978. Sale to Harriscope Corp. by Coast TV Broadcasting approved by FCC November 20, 1981. Sale to Telemundo Holdings Inc. by Harriscope Corp. approved by FCC April 26, 2001. Transfer of control by Telemundo of Los Angeles License Corp. from Telemundo Communications Group Inc. to TN Acquisition Corp. (General Electric Co.) approved by FCC April 10, 2002. Sale to Bahia Honda LLC by NBC Telemundo License Co. as part of the Comcast/GE/NBC Universal agreement approved by FCC January 19, 2011. Comcast and GE committed to place one of the three NBC Universal stations serving the Los Angeles DMA in a trust while finding a third party to purchase. Sale to present owner by Bahia Honda LLC approved by FCC April 27, 2011.

**Represented (legal):** Wiley Rein LLP.

**Represented (engineering):** Hammett & Edison Inc.

**Personnel:**

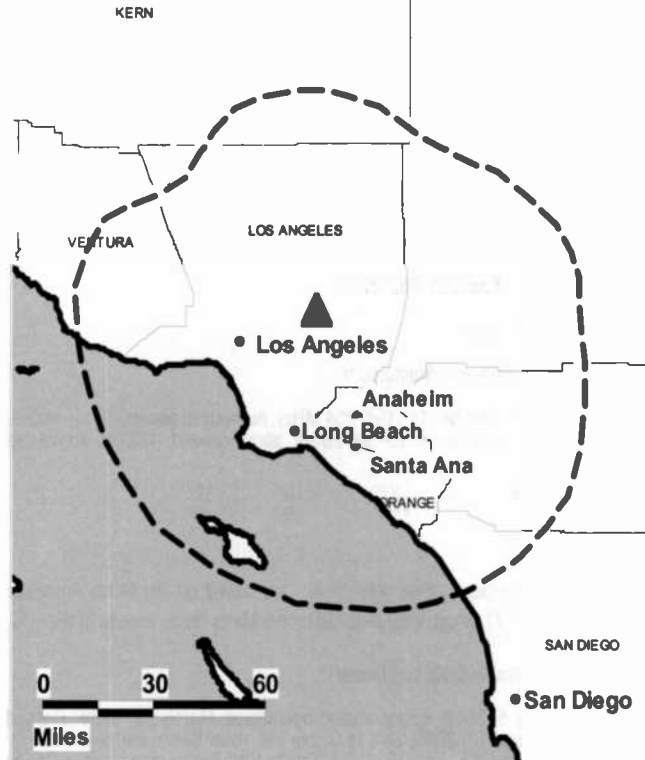
Raul Rodriguez, Vice President & General Manager.

Richard Westcott, Engineering Director.

Leticia Garcia, Local Sales Manager.

**City of License:** Los Angeles. **Station DMA:** Los Angeles, CA. **Rank:** 2.

KWHY-TV BMPCDT-20000428ABX GRANTED: 5/17/2004



© 2012 Warren Communications News

Circulation © 2011 Nielsen. Coverage based on Nielsen study.

GrandTotal	Cable TV Households	Non-cable TV Households	Total TV Households
Estimated Station Totals *	1,575,230	2,672,200	4,247,430
Average Weekly Circulation (2011)	97,664	333,277	430,941
Average Daily Circulation (2011)			126,389
Station DMA Total	Cable TV Households	Non-cable TV Households	Total TV Households
Estimated Station Totals *	1,575,230	2,672,200	4,247,430
Average Weekly Circulation (2011)	97,664	333,277	430,941
Average Daily Circulation (2011)			126,389

\*Estimated station totals are sums of the Nielsen TV and Cable TV household estimates for each county in which the station registers viewing of more than 5% as per the Nielsen Survey Methods.

**KNSO**  
**Ch. 11**

**Network Service:** TMO.

**Licensee:** NBC Telemundo License LLC, 1299 Pennsylvania Ave NW, 9th Fl, c/o NBCUniversal LLC, Washington, DC 20004.

**Studio:** 30 River Park Pl W, Ste 200, Fresno, CA 93720.

**Mailing Address:** 30 River Park Pl W, Ste 200, Fresno, CA 93720.

**Phone:** 559-252-5101. **Fax:** 559-252-2747.

**E-mail:** info@holaciudad.com

**Web Site:** http://www.telemundofresno.com

**Technical Facilities:** Channel No. 11 (198-204 MHz). Authorized power: 45-kw visual, aural. Antenna: 2041-ft above av. terrain, 285-ft. above ground, 4731-ft. above sea level.

Latitude	37°	04'	19"
Longitude	119°	25'	49"

**Note:** Latitude and longitude coordinates shown are based on the North American Datum of 1927 (NAD 27) as currently required by the Mass Media Bureau of the FCC.

**Ownership:** NBCUniversal LLC (Group Owner).

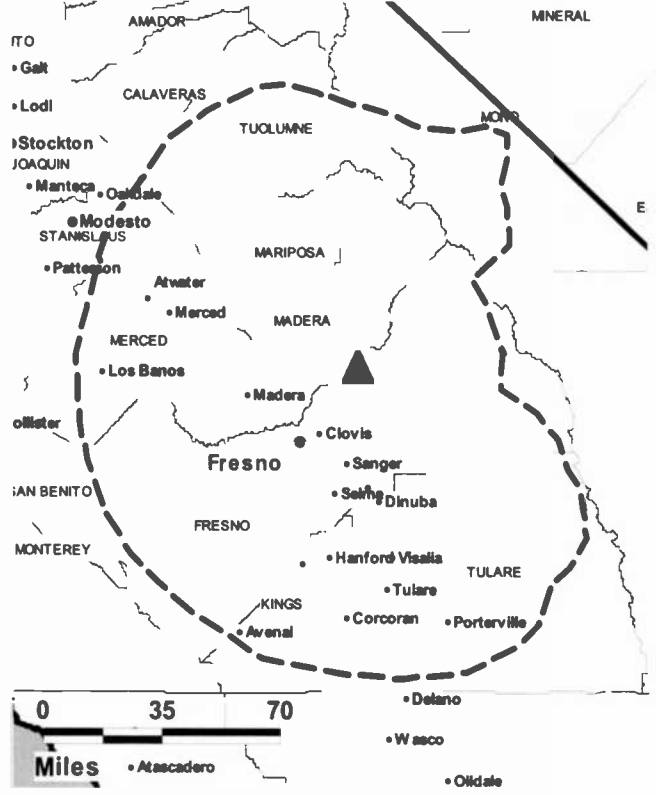
**Began Operation:** July 5, 2006. Began analog operations: March 22, 1996. Ceased analog operations: June 12, 2009. Sale to Sainte Ltd. (later Sainte Partners II LP) by Wade Axell approved by FCC June 19, 1992. Sale to NBC Telemundo License Co. by Sainte Partners II LP approved by FCC January 29, 2003. Transfer of control by NBC Telemundo License Co. from General Electric Co. (100% to 49%) to Comcast Corp. (0 to 51%) approved by FCC January 19, 2011.

**Personnel:**

- Alberto Martinez**, General Manager.
- Daniel Rodriguez**, Operations, Production, News, Promotion & Public Affairs Director.
- Manuel Cervantes**, General Sales Manager.
- Federico Velasco**, Local Sales Manager.
- Richard Bennett**, Chief Engineer.
- Maria Vasquez**, Traffic Manager.

**City of License:** Merced. **Station DMA:** Fresno-Visalia, CA. **Rank:** 55.

• KNSO BPCDT-20080620ADF GRANTED: 6/30/2009



Circulation © 2011 Nielsen. Coverage based on Nielsen study.

GrandTotal	Cable TV Households	Non-cable TV Households	Total TV Households
Estimated Station Totals *	201,160	373,490	574,650
Average Weekly Circulation (2011)	15,819	28,591	44,410
Average Daily Circulation (2011)			18,393

Station DMA Total	Cable TV Households	Non-cable TV Households	Total TV Households
Estimated Station Totals *	201,160	373,490	574,650
Average Weekly Circulation (2011)	15,819	28,591	44,410
Average Daily Circulation (2011)			18,393

\*Estimated station totals are sums of the Nielsen TV and Cable TV household estimates for each county in which the station registers viewing of more than 5% as per the Nielsen Survey Methods.



**KUVS-DT**  
**Ch. 18**

**Network Service:** UNV.

**Licensee:** KUVS License Partnership GP, 5999 Center Dr, Ste 4083, Los Angeles, CA 90045.

**Studio:** 1710 Arden Way, Sacramento, CA 95818.

**Mailing Address:** 1710 Arden Way, Sacramento, CA 95818.

**Phone:** 916-614-1900. **Fax:** 916-614-1902.

**Web Site:** <http://www.univision.com>

**Technical Facilities:** Channel No. 18 (494-500 MHz). Authorized power: 500-kw max. visual, aural. Antenna: 1821-ft above av. terrain, 239-ft. above ground, 2989-ft. above sea level.

Latitude 38° 07' 07"  
Longitude 120° 43' 27"

**Note:** Latitude and longitude coordinates shown are based on the North American Datum of 1927 (NAD 27) as currently required by the Mass Media Bureau of the FCC.

**Ownership:** Univision Communications Inc. (Group Owner).

**Began Operation:** November 1, 2002. Standard Definition. Began analog operations: August 26, 1966. Ceased analog operations: June 12, 2009. Transfer of control by KUVS License Partnership GP from shareholders of Univision Communications Inc. to Broadcasting Media Partners Inc. approved by FCC March 27, 2007. Sale to present owner by Chester Smith et al. (Sainte Ltd.) approved by FCC March 6, 1997.

**Represented (legal):** Covington & Burling.

**Personnel:**

Steve Stuck, General Manager.

Maria Delrio, General Sales Manager.

Isabella Gonzalez, News Director.

Bill Mouzakis, Chief Engineer.

Gary Downs, Controller.

Lisa Mark, Traffic Manager.

Carolyn Gore, Public Affairs Director.

**City of License:** Modesto. **Station DMA:** Sacramento-Stockton-Modesto, CA.

**Rank:** 20.

KUVS-DT BMPCDT-20000501AJY GRANTED: 11/9/2000



© 2012 Warren Communications News

Circulation © 2011 Nielsen. Coverage based on Nielsen study.

Grand Total	Cable TV Households	Non-cable TV Households	Total TV Households
Estimated Station Totals *	538,010	497,810	1,035,820
Average Weekly Circulation (2011)	55,647	119,717	175,364
Average Daily Circulation (2011)			113,950

Station DMA Total	Cable TV Households	Non-cable TV Households	Total TV Households
Estimated Station Totals *	538,010	497,810	1,035,820
Average Weekly Circulation (2011)	55,647	119,717	175,364
Average Daily Circulation (2011)			113,950

\*Estimated station totals are sums of the Nielsen TV and Cable TV household estimates for each county in which the station registers viewing of more than 5% as per the Nielsen Survey Methods.

**KION-TV**  
Ch. 32

**Network Service:** CW, CBS.

**Licensee:** Cowles California Media Co., W 999 Riverside Ave, Spokane, WA 99201-1006.

**Studio:** 1550 Moffett St, Salinas, CA 93905.

**Mailing Address:** PO Box 3560, Salinas, CA 93912.

**Phone:** 831-422-3500. **Fax:** 831-754-1120.

**E-mail:** kimmeyenberg@kionrightnow.com

**Web Site:** http://www.kionrightnow.com

**Technical Facilities:** Channel No. 32 (578-584 MHz). Authorized power: 46-kw max. visual, aural. Antenna: 2487-ft above av. terrain, 161-ft. above ground, 3550-ft. above sea level.

Latitude	36°	32'	05"
Longitude	121°	37'	14"

**Note:** Latitude and longitude coordinates shown are based on the North American Datum of 1927 (NAD 27) as currently required by the Mass Media Bureau of the FCC.

**LMA:** Local marketing agreement with KCBA (FOX) Salinas (KCBA), Salinas.

**Ownership:** Cowles Co. (Group Owner).

**Began Operation:** June 4, 2003. Began analog operations: February 2, 1969. Sale to Retlaw Enterprises Inc. by Monterey-Salinas TV Inc. approved by FCC August 27, 1979. Sale to Harron Communications Corp. by Retlaw approved by FCC March 11, 1993. Sale to The Ackerley Group by Harron Communications Corp. approved by FCC January 5, 2000. In stock swap, Clear Channel Broadcasting Inc. acquired The Ackerley Group. FCC approved deal May 29, 2002. Sale to Newport Television LLC by Clear Channel Communications Inc. approved by FCC November 29, 2007. To comply with FCC's duopoly rules, sale to present owner by Newport Television LLC approved by FCC February 27, 2008. Ceased analog operations: February 17, 2009.

**Represented (sales):** Katz Media Group.

**Represented (legal):** Skadden, Arps, Slate, Meagher & Flom LLP.

**Personnel:**

**Mark Faylor,** Vice President & General Manager.

**Steve Ellzey,** Vice President, Sales & Marketing.

**Denise Clodjeaux,** News Director.

**Adam Perez,** Chief Engineer.

**Kim Meyenberg,** Programming & Promotion Director.

**Monica Escobedo,** Traffic Manager.

**William Lyon,** Creative Services Director.

**Rick Gomez,** Special Projects Coordinator.



© 2012 Warren Communications News

**James Stephens,** Controller.

**City of License:** Monterey. **Station DMA:** Monterey-Salinas, CA. **Rank:** 125.

Circulation © 2011 Nielsen. Coverage based on Nielsen study.

GrandTotal	Cable TV Households	Non-cable TV Households	Total TV Households
Estimated Station Totals *	121,020	108,130	229,150
Average Weekly Circulation (2011)	68,497	41,543	110,040
Average Daily Circulation (2011)			47,323
Station DMA Total	Cable TV Households	Non-cable TV Households	Total TV Households
Estimated Station Totals *	121,020	108,130	229,150
Average Weekly Circulation (2011)	68,497	41,543	110,040
Average Daily Circulation (2011)			47,323

\*Estimated station totals are sums of the Nielsen TV and Cable TV household estimates for each county in which the station registers viewing of more than 5% as per the Nielsen Survey Methods.

**KSMS-TV**

**Ch. 31**

**Network Service:** UNV.

**Licensee:** Entravision Holdings LLC, 2425 Olympic Blvd, Ste 6000 W, Santa Monica, CA 90404.

**Studio:** 67 Garden Ct, Monterey, CA 93940.

**Mailing Address:** 67 Garden Ct, Monterey, CA 93940.

**Phone:** 831-373-6767; 831-642-4400. **Fax:** 831-373-6700.

**Web Site:** <http://www.ksmstv.com>

**Technical Facilities:** Channel No. 31 (572-578 MHz). Authorized power: 50-kw max. visual, aural. Antenna: 2299-ft above av. terrain, 171-ft. above ground, 3248-ft. above sea level.

Latitude	36°	45'	23"
Longitude	121°	30'	05"

Holds CP for change to 1000-kw visual, 2299-ft above av. terrain, 171-ft. above ground, 3247-ft. above sea level; BPCDT-20081215ACX.

**Note:** Latitude and longitude coordinates shown are based on the North American Datum of 1927 (NAD 27) as currently required by the Mass Media Bureau of the FCC.

**Ownership:** Entravision Communications Corp. (Group Owner).

**Began Operation:** November 20, 2007. Began analog operations: September 1, 1986. Ceased analog operations: June 12, 2009.

**Personnel:**

**Walter F. Ulloa**, President.

**Aaron Sobby**, General Manager.

**Tony Valencia**, Local Sales & Promotions Manager.

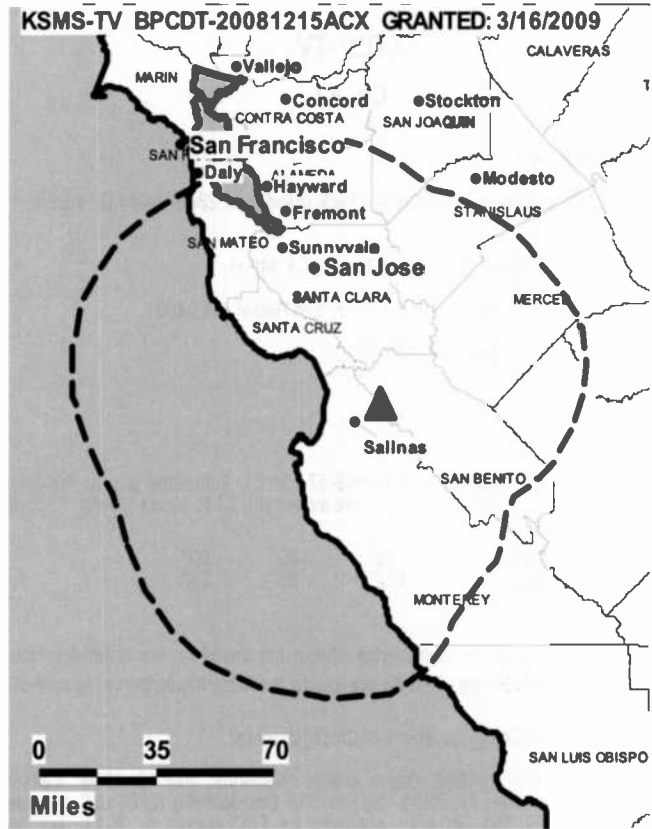
**Fidel Soto**, News Director.

**Abraham Trejo**, Chief Engineer.

**Silka Saavedra**, Production Director.

**Zaida Rosado**, Traffic Manager.

**City of License:** Monterey. **Station DMA:** Monterey-Salinas, CA. **Rank:** 125.



© 2012 Warren Communications News

Circulation © 2011 Nielsen. Coverage based on Nielsen study.

GrandTotal	Cable TV Households	Non-cable TV Households	Total TV Households
Estimated Station Totals *	116,010	108,130	224,140
Average Weekly Circulation (2011)	12,212	13,372	25,584
Average Daily Circulation (2011)			15,707
Station DMA Total	Cable TV Households	Non-cable TV Households	Total TV Households
Estimated Station Totals *	116,010	108,130	224,140
Average Weekly Circulation (2011)	12,212	13,372	25,584
Average Daily Circulation (2011)			15,707

\*Estimated station totals are sums of the Nielsen TV and Cable TV household estimates for each county in which the station registers viewing of more than 5% as per the Nielsen Survey Methods.

**KTLN-TV**

**Ch. 47**

**Network Service:** IND.

**Licensee:** Christian Communications of Chicagoland Inc., 2880 Vision Ct, Aurora, IL 60506.

**Studio:** 100 Pelican Way, Ste E - F, San Rafael, CA 94901.

**Mailing Address:** 100 Pelican Way, Ste E - F, San Rafael, CA 94901.

**Phone:** 415-485-5856. **Fax:** 415-256-9269.

**E-mail:** ktln@tln.com

**Web Site:** <http://www.ktln.tv>

**Technical Facilities:** Channel No. 47 (668-674 MHz). Authorized power: 1000-kw max. visual, aural. Antenna: 1319-ft above av. terrain, 59-ft. above ground, 1650-ft. above sea level.

Latitude	38°	09'	00"
Longitude	122°	35'	31"

**Note:** Latitude and longitude coordinates shown are based on the North American Datum of 1927 (NAD 27) as currently required by the Mass Media Bureau of the FCC.

**Ownership:** Christian Communications of Chicagoland Inc.

**Began Operation:** May 1, 2002. Began analog operations: July 15, 1998. Ceased analog operations: June 12, 2009. Sale to OTA Broadcasting (SFO) LLC (Michael S Dell & Susan L Dell, et al.) approved by FCC August 5, 2011, but not yet consummated. Deal includes a local marketing agreement with Christian Communications of Chicagoland to continue programming the station as a religious outlet. Sale to present owner by North Bay Television Inc. approved by FCC December 10, 1998.

**Represented (legal):** Baker Hostetler LLP.

**Personnel:**

**Debra Fraser,** General Manager.

**Greg Bogdan,** National Sales Manager & Program Director.

**Kevin Mallen,** Chief Engineer.

**Charles Wilson,** Production Manager.

**City of License:** Novato. **Station DMA:** San Francisco-Oakland-San Jose, CA.

**Rank:** 6.



© 2012 Warren Communications News

Circulation © 2011 Nielsen. Coverage based on Nielsen study.

GrandTotal	Cable	Non-cable	Total
	TV Households	TV Households	
Estimated Station Totals *	0	50,790	50,790
Average Weekly Circulation (2011)	0	2,540	2,540
Average Daily Circulation (2011)			508
Station DMA Total	Cable	Non-cable	Total
	TV Households	TV Households	TV Households
Estimated Station Totals *	0	50,790	50,790
Average Weekly Circulation (2011)	0	2,540	2,540
Average Daily Circulation (2011)			508

\*Estimated station totals are sums of the Nielsen TV and Cable TV household estimates for each county in which the station registers viewing of more than 5% as per the Nielsen Survey Methods.

# California — Oakland

**KTVU**  
**Ch. 44**

**Network Service:** FOX.

**Licensee:** KTVU Partnership, 2 Jack London Sq, Oakland, CA 94607.

**Studio:** 2 Jack London Sq, Oakland, CA 94607.

**Mailing Address:** PO Box 22222, Oakland, CA 94623.

**Phone:** 510-834-1212. **Fax:** 510-272-9957.

**E-mail:** general.manager@ktvu.com

**Web Site:** http://www.ktvu.com

**Technical Facilities:** Channel No. 44 (650-656 MHz). Authorized power: 1000-kw max. visual, aural. Antenna: 1680-ft above av. terrain, 945-ft. above ground, 1778-ft. above sea level.

Latitude 37° 45' 19"  
Longitude 122° 27' 06"

**Transmitter:** One La Avanzada.

**Note:** Latitude and longitude coordinates shown are based on the North American Datum of 1927 (NAD 27) as currently required by the Mass Media Bureau of the FCC.

**Ownership:** KTVU Partnership (Group Owner).

**Began Operation:** November 18, 1998. Began analog operations: March 3, 1958. Sale to present owner approved by FCC October 16, 1963. Ceased analog operations: June 12, 2009.

**Represented (sales):** TeleRep Inc.

**Personnel:**

**Tom Raponi,** Vice President & General Manager.

**Greg Blite,** General Sales Manager.

**Paul Curran,** Local Sales Manager.

**Michelle Woods,** National Sales Manager.

**Lee MacPherson,** Chief Engineer.

**Ed Chapuis,** News Director.

**Don Thompson,** Engineering Operations Manager.

**Adina Pasto,** Controller.

**Caroline Chang,** Program Director.

**Diane Hayes-Baldwin,** New Business Development Director.

**Pat Macholl,** Research Director.

**Mary Godshall,** Traffic Manager.

**City of License:** Oakland. **Station DMA:** San Francisco-Oakland-San Jose, CA.

**Rank:** 6.



© 2012 Warren Communications News

Circulation © 2011 Nielsen. Coverage based on Nielsen study.

GrandTotal	Cable TV Households	Non-cable TV Households	Total TV Households
Estimated Station Totals *	2,026,990	890,630	2,917,620
Average Weekly Circulation (2011)	1,250,326	548,681	1,799,007
Average Daily Circulation (2011)			778,478
Station DMA Total	Cable TV Households	Non-cable TV Households	Total TV Households
Estimated Station Totals *	1,639,260	884,260	2,523,520
Average Weekly Circulation (2011)	1,169,378	548,227	1,717,605
Average Daily Circulation (2011)			760,481
Other DMA Total	Cable TV Households	Non-cable TV Households	Total TV Households
Estimated Station Totals *	387,730	6,370	394,100
Average Weekly Circulation (2011)	80,948	454	81,402
Average Daily Circulation (2011)			17,997

\*Estimated station totals are sums of the Nielsen TV and Cable TV household estimates for each county in which the station registers viewing of more than 5% as per the Nielsen Survey Methods.

**KFTR-DT**  
**Ch. 29**

**Network Service:** TEL.

**Licensee:** Telefutura Los Angeles LLC, 5999 Center Dr, Ste 4083, Los Angeles, CA 90045.

**Studio:** 5999 Center Dr, Los Angeles, CA 90045.

**Mailing Address:** 5999 Center Dr, Ste 4083, Los Angeles, CA 90045.

**Phone:** 310-410-8900; 310-216-3434. **Fax:** 310-348-3459.

**Web Site:** <http://www.univision.net>

**Technical Facilities:** Channel No. 29 (560-566 MHz). Authorized power: 370-kw max. visual, aural. Antenna: 3136-ft above av. terrain, 322-ft. above ground, 6033-ft. above sea level.

Latitude 34° 13' 36"  
Longitude 118° 03' 59"

Requests modification of CP for change to 745-kw max. visual; BMPCDT-20100426ACW.

**Note:** Latitude and longitude coordinates shown are based on the North American Datum of 1927 (NAD 27) as currently required by the Mass Media Bureau of the FCC.

**Ownership:** Univision Communications Inc. (Group Owner).

**Began Operation:** May 2, 2005. Began analog operations: July 1, 1972. Left air January 29, 1973; resumed operation June 7, 1973; left air on unannounced date. Sale to De Rance Inc. & Santa Fe Communications approved by FCC May 25, 1982. Resumed operation April 21, 1984. Transfer of 35% to Santa Fe Communications by Richard C. Hernandez, et al., approved by FCC February 26, 1985. Sale to USA Broadcasting approved by FCC October 30, 1986. Transfer of control by USA Station Group Partnership of Southern California from USA Broadcasting Inc. to Univision Communications Inc. approved by FCC May 21, 2001. Pro forma transfer of control by Univision Partnership of Southern California from Univision of Southern California Inc. to Telefutura Television Group Inc. approved by FCC December 13, 2002. Transfer of control by Telefutura Los Angeles LLC from shareholders of Univision Communications Inc. to Broadcasting Media Partners Inc. approved by FCC March 27, 2007. Ceased analog operations: June 12, 2009.

**Represented (legal):** Covington & Burling.

**Personnel:**

**Alberto Mier y Teran**, Vice President & General Manager.

**Mark Dante**, Vice President & Sales Manager.

**Wendy Figueroa**, Senior Account Executive.

**Chris Corr**, Local Sales Manager.

**Alejandra Santamaria**, Local Sales Manager.

**Sylvia Torres**, Local Sales Manager.

**Adriana Ruiz-Lopez**, Public Relations Manager.

KFTR-DT BMPCDT-20080620AJR GRANTED: 11/17/2009



© 2012 Warren Communications News

**City of License:** Ontario. **Station DMA:** Los Angeles, CA. **Rank:** 2.

Circulation © 2011 Nielsen. Coverage based on Nielsen study.

GrandTotal	Cable TV Households	Non-cable TV Households	Total TV Households
Estimated Station Totals *	2,952,490	2,672,200	5,624,690
Average Weekly Circulation (2011)	408,915	634,711	1,043,626
Average Daily Circulation (2011)			514,739
Station DMA Total	Cable TV Households	Non-cable TV Households	Total TV Households
Estimated Station Totals *	2,952,490	2,672,200	5,624,690
Average Weekly Circulation (2011)	408,915	634,711	1,043,626
Average Daily Circulation (2011)			514,739

\*Estimated station totals are sums of the Nielsen TV and Cable TV household estimates for each county in which the station registers viewing of more than 5% as per the Nielsen Survey Methods.

**KBEH**  
**Ch. 24**

**Network Service:** IND.

**Licensee:** HERO Licenseco LLC, 14450 Commerce Way, Miami Lakes, FL 33016.

**Studio:** 950 Flynn Rd, Ste C, Camarillo, CA 93012.

**Mailing Address:** 950 Flynn Rd, Ste C, Camarillo, CA 93012.

**Phone:** 310-216-0063; 805-388-0081. **Fax:** 310-216-0063.

**E-mail:** mara.rankin@herobroadcasting.com

**Web Site:** http://www.canal63.com

**Technical Facilities:** Channel No. 24 (530-536 MHz). Authorized power: 1000-kw max. visual, aural. Antenna: 2867-ft above av. terrain, 52-ft. above ground, 5482-ft. above sea level.

Latitude	34°	12'	48"
Longitude	118°	03'	41"

**Note:** Latitude and longitude coordinates shown are based on the North American Datum of 1927 (NAD 27) as currently required by the Mass Media Bureau of the FCC.

**Ownership:** HERO Broadcasting LLC (Group Owner).

**Began Operation:** December 29, 2006. Began analog operations: August 17, 1985. Sale (as KTIE) to Rikdis Broadcasting by KTIE Inc. (Donald Sterling & Thome Donnelly Jr.) approved by FCC November 24, 1987. Sale to HBC Holdings approved by FCC August 16, 1991. Sale to Biltmore Broadcasting LLC by HBC Holdings approved by FCC April 29, 1998. Sale to Bela TV LLC by Biltmore Broadcasting LLC approved by FCC December 11, 2003. Transfer of 40% board rights to 17-member consortium headed by Robert Behar, Pan Atlantic Bank & Trust & Latin Capital Ventures LLC approved by FCC December 8, 2004. Sale to present owner by Bela TV LLC approved by FCC February 14, 2008. Ceased analog operations: June 12, 2009.

**Represented (legal):** Dow Lohnes PLLC.

**Personnel:**

**Mara Rankin**, General Manager.

**Linette Rodriguez**, Marketing Director.

**Charlie Trice**, Engineer.

**Don Adamson**, Engineer.

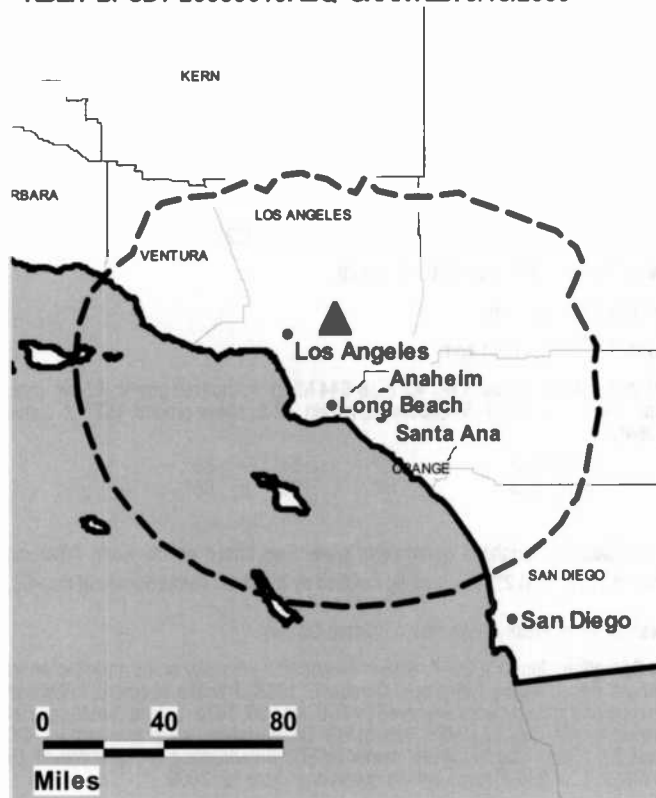
**Marisol Messir**, Chief Financial Officer.

**Maritza Perez**, Programming Coordinator.

**Barbara Alvarez**, Traffic Manager.

**City of License:** Oxnard. **Station DMA:** Los Angeles, CA. **Rank:** 2.

**KBEH BPCDT-20080619ABQ GRANTED: 5/13/2009**



© 2012 Warren Communications News

Circulation © 2011 Nielsen. Coverage based on Nielsen study.

GrandTotal	Cable TV Households	Non-cable TV Households	Total TV Households
Estimated Station Totals *	488,330	0	488,330
Average Weekly Circulation (2011)	28,027	0	28,027
Average Daily Circulation (2011)			4,395

Station DMA Total	Cable TV Households	Non-cable TV Households	Total TV Households
Estimated Station Totals *	488,330	0	488,330
Average Weekly Circulation (2011)	28,027	0	28,027
Average Daily Circulation (2011)			4,395

\*Estimated station totals are sums of the Nielsen TV and Cable TV household estimates for each county in which the station registers viewing of more than 5% as per the Nielsen Survey Methods.

# California — Palm Springs

**KESQ-TV**

**Ch. 42**

**Network Service:** CW, ABC.

**Licensee:** Gulf-California Broadcast Co., 42650 Melanie Pl, Palm Desert, CA 92211.

**Studio:** 42-650 Melanie Pl, Palm Desert, CA 92211.

**Mailing Address:** 42-650 Melanie Pl, Palm Desert, CA 92211.

**Phone:** 760-773-0342. **Fax:** 760-773-5128.

**E-mail:** ballen@kesq.com

**Web Site:** http://www.kesq.com

**Technical Facilities:** Channel No. 42 (638-644 MHz). Authorized power: 42-kw max. visual, aural. Antenna: 745-ft above av. terrain, 72-ft. above ground, 1627-ft. above sea level.

Latitude	33°	51'	58"
Longitude	116°	26'	08"

**Note:** Latitude and longitude coordinates shown are based on the North American Datum of 1927 (NAD 27) as currently required by the Mass Media Bureau of the FCC.

**Ownership:** News Press & Gazette Co. (Group Owner).

**Began Operation:** June 13, 2007. Station broadcasting digitally on its analog channel allotment. Began analog operations: October 5, 1968. Transfer of control to Esquire from receivers in bankruptcy approved by FCC June 30, 1978. Sale to Gulf Broadcast approved by FCC July 27, 1984. Sale to EGF Broadcasting Group approved by FCC August 23, 1985. Sale to present owner by EGF Broadcasting Group approved by FCC March 12, 1996. Ceased analog operations: June 12, 2009.

**Represented (sales):** Continental Television Sales.

**Personnel:**

**Bob Allen,** Vice President & General Manager.

**Barry Gorfine,** General Sales Manager.

**Joel Minsker,** Local Sales Manager.

**Bob Ruderman,** National Sales Manager.

**Bob Smith,** News Director.

**Rich Brockman,** Chief Engineer.

**Chris Gondera,** Business Manager.

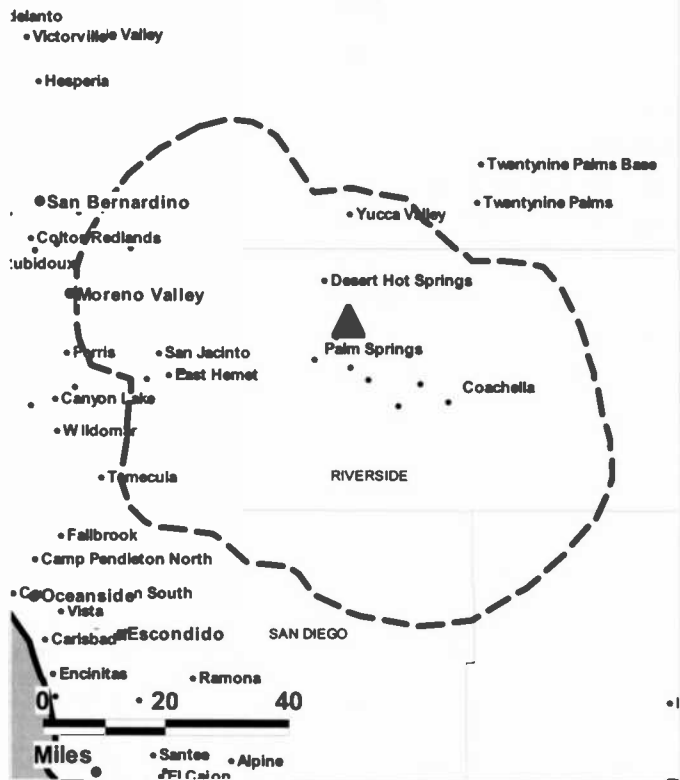
**Ken Spaulding,** Traffic Manager.

**Mark Sucher,** Promotion Director.

**Bobby Otwell,** Creative Services Director.

**Todd Graham,** Operations Manager.

**KESQ-TV BPCDT-20090506ACR GRANTED: 5/12/2009**



© 2012 Warren Communications News

**City of License:** Palm Springs. **Station DMA:** Palm Springs, CA. **Rank:** 145.

Circulation © 2011 Nielsen. Coverage based on Nielsen study.

GrandTotal	Cable TV Households	Non-cable TV Households	Total TV Households
Estimated Station Totals *	117,930	39,250	157,180
Average Weekly Circulation (2011)	70,994	15,347	86,341
Average Daily Circulation (2011)			41,653
Station DMA Total	Cable TV Households	Non-cable TV Households	Total TV Households
Estimated Station Totals *	117,930	39,250	157,180
Average Weekly Circulation (2011)	70,994	15,347	86,341
Average Daily Circulation (2011)			41,653

\*Estimated station totals are sums of the Nielsen TV and Cable TV household estimates for each county in which the station registers viewing of more than 5% as per the Nielsen Survey Methods.



**KMIR-TV**  
**Ch. 46**

**Network Service:** NBC.

**Licensee:** Journal Broadcast Corp., 3355 S Valley View Blvd, Las Vegas, NV 89102.

**Studio:** 72920 Park View Dr, Palm Desert, CA 92260.

**Mailing Address:** 72920 Park View Dr, Palm Desert, CA 92260.

**Phone:** 760-568-3636. **Fax:** 760-568-1176.

**E-mail:** rrodriguez@kmir6.com

**Web Site:** http://www.kmir6.com

**Technical Facilities:** Channel No. 46 (662-668 MHz). Authorized power: 120-kw max. visual, aural. Antenna: 697-ft above av. terrain, 131-ft. above ground, 1705-ft. above sea level.

Latitude 33° 52' 00"  
Longitude 116° 25' 59"

**Note:** Latitude and longitude coordinates shown are based on the North American Datum of 1927 (NAD 27) as currently required by the Mass Media Bureau of the FCC.

**Ownership:** Journal Communications Inc. (Group Owner).

**Began Operation:** June 30, 2002. High Definition. Began analog operations: October 26, 1968. Ceased analog operations: June 12, 2009.

**Personnel:**

**Raul Rodriguez,** Vice President & General Manager.

**Alison Shaw,** Sales & Advertising Director.

**Scott Johnson,** Local Sales Manager.

**Kate Glover,** News Director.

**Joe Pandolfo,** Chief Engineer.

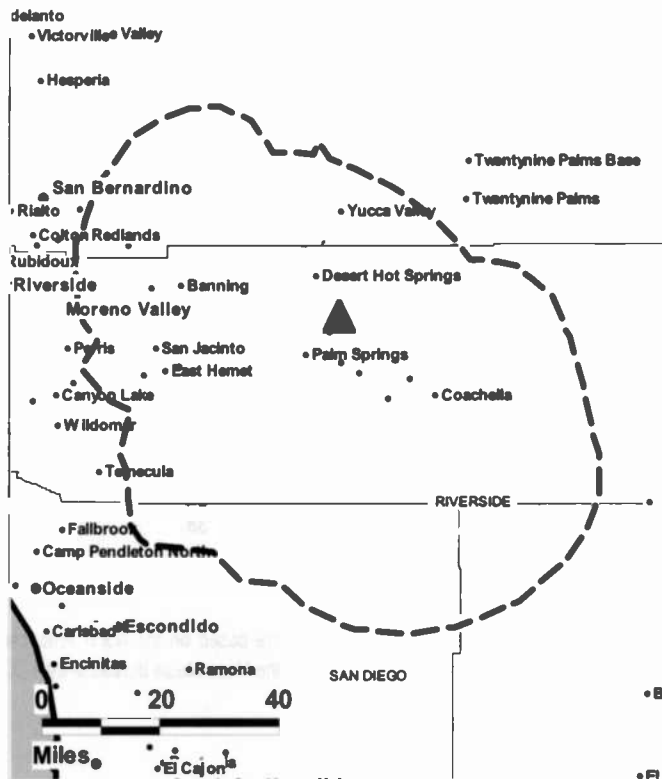
**Susan Truesdale,** Business Manager.

**Mayra Mancilla,** Program Coordinator & Traffic Manager.

**Manny Delarosa,** Marketing & Creative Services Director.

**City of License:** Palm Springs. **Station DMA:** Palm Springs, CA. **Rank:** 145.

**KMIR-TV BPCDT-20080619AGK GRANTED: 8/19/2008**



© 2012 Warren Communications News

Circulation © 2011 Nielsen. Coverage based on Nielsen study.

GrandTotal	Cable TV Households	Non-cable TV Households	Total TV Households
Estimated Station Totals *	117,930	39,250	157,180
Average Weekly Circulation (2011)	58,729	12,050	70,779
Average Daily Circulation (2011)			29,707

Station DMA Total	Cable TV Households	Non-cable TV Households	Total TV Households
Estimated Station Totals *	117,930	39,250	157,180
Average Weekly Circulation (2011)	58,729	12,050	70,779
Average Daily Circulation (2011)			29,707

\*Estimated station totals are sums of the Nielsen TV and Cable TV household estimates for each county in which the station registers viewing of more than 5% as per the Nielsen Survey Methods.

**KCVU**

**Ch. 20**

**Network Service:** FOX.

**Licensee:** Sainte Partners II LP, PO Box 4159, Modesto, CA 95352-4159.

**Studio:** 300 Main St, Chico, CA 95928.

**Mailing Address:** 300 Main St, Chico, CA 95928.

**Phone:** 530-893-1234. **Fax:** 530-893-1266.

**E-mail:** doug@fox30.com

**Web Site:** http://www.foxchico.com

**Technical Facilities:** Channel No. 20 (506-512 MHz). Authorized power: 100-kw max. visual, aural. Antenna: 1473-ft above av. terrain, 390-ft. above ground, 3970-ft. above sea level.

Latitude 39° 57' 49"  
Longitude 121° 42' 38"

Holds CP for change to 172-kw max. visual; BPCDT-20081003ABU.

**Note:** Latitude and longitude coordinates shown are based on the North American Datum of 1927 (NAD 27) as currently required by the Mass Media Bureau of the FCC.

**Multichannel TV Sound:** Stereo only.

**Ownership:** Sainte Partners II LP (Group Owner).

**Began Operation:** December 19, 2008. Began analog operations: November 14, 1990. Ceased analog operations: December 20, 2008. Sale to present owner by William M Holdinghausen & Nancy C Holdinghausen approved by FCC November 27, 1987.

**Represented (legal):** Fletcher, Heald & Hildreth PLC.

**Represented (sales):** Millennium Sales & Marketing.

**Personnel:**

**Doug Holroyd**, General Manager & General Sales Manager.

**Gordy Cummings**, National Sales Manager.

**Ken Rice**, Chief Engineer.

**Patti Bittroff**, Accounting Manager.

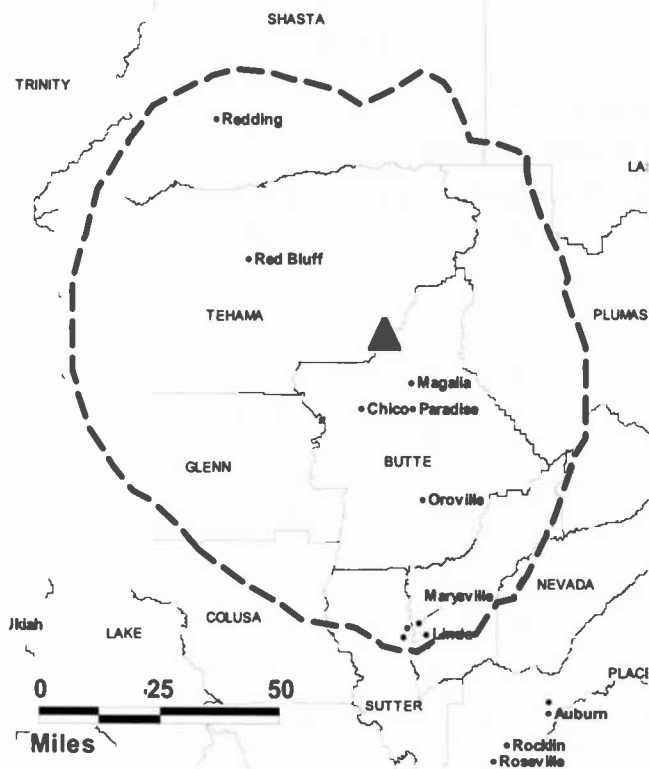
**Patricia Babcock**, Traffic Manager.

**Richard Grey**, Production Manager.

**Paula Murphy**, Program Director & Office Manager.

**City of License:** Paradise. **Station DMA:** Chico-Redding, CA. **Rank:** 131.

**KCVU BPCDT-20081003ABU GRANTED: 12/17/2008**



© 2012 Warren Communications News

Circulation © 2011 Nielsen. Coverage based on Nielsen study.

GrandTotal	Cable TV Households	Non-cable TV Households	Total TV Households
Estimated Station Totals *	63,440	136,500	199,940
Average Weekly Circulation (2011)	34,398	65,891	100,289
Average Daily Circulation (2011)			35,294
Station DMA Total	Cable TV Households	Non-cable TV Households	Total TV Households
Estimated Station Totals *	63,440	125,340	188,780
Average Weekly Circulation (2011)	34,398	63,605	98,003
Average Daily Circulation (2011)			34,801
Other DMA Total	Cable TV Households	Non-cable TV Households	Total TV Households
Estimated Station Totals *	0	11,160	11,160
Average Weekly Circulation (2011)	0	2,286	2,286
Average Daily Circulation (2011)			493

\*Estimated station totals are sums of the Nielsen TV and Cable TV household estimates for each county in which the station registers viewing of more than 5% as per the Nielsen Survey Methods.

**KTFF-DT**  
**Ch. 48**

**Network Service:** TEL.

**Licensee:** Telefutera Fresno LLC, 5999 Center Dr, Ste 4083, Los Angeles, CA 90045.

**Studio:** 601 W Univision Plz, Fresno, CA 93722.

**Mailing Address:** 601 W Univision Plz, Fresno, CA 93722.

**Phone:** 559-222-2121. **Fax:** 559-430-8671.

**E-mail:** kftvnews@univision.net

**Web Site:** http://www.univision.com

**Technical Facilities:** Channel No. 48 (674-680 MHz). Authorized power: 197-kw max. visual, aural. Antenna: 2638-ft above av. terrain, 69-ft. above ground, 5846-ft. above sea level.

Latitude 36° 17' 14"  
Longitude 118° 50' 17"

**Transmitter:** Approx. 1.3-mi. W of intersection of County Rte. 276 & Forest 19S36, near Milo.

**Note:** Latitude and longitude coordinates shown are based on the North American Datum of 1927 (NAD 27) as currently required by the Mass Media Bureau of the FCC.

**Ownership:** Univision Communications Inc. (Group Owner).

**Began Operation:** September 19, 2002. Began analog operations: May 6, 1992. Ceased analog operations: June 12, 2009. Transfer of control by Telefutera Fresno LLC from shareholders of Univision Communications Inc. to Broadcasting Media Partners Inc. approved by FCC March 27, 2007. Sale to present owner by Paxson Communications Corp. approved by the FCC February 7, 2003. Sale to Paxson Communications Corp. by Kralowec Children's Family Trust approved by FCC November 25, 1997. Pro forma assignment to Kralowec Children's Family Trust from Arthur C. Kralowec approved by FCC August 19, 1991.

**Represented (legal):** Covington & Burling.

**Personnel:**

**Maria Gutierrez,** Senior Vice President & Regional Director.

**Jose Elgorriaga,** General Sales Manager.

**Ruby Valtierra,** Local Sales Manager.

**Frank Salvio,** Local Sales Manager.

**Jesse Rodriguez,** National Account Manager.

**Veronica Flores,** National Sales Manager.

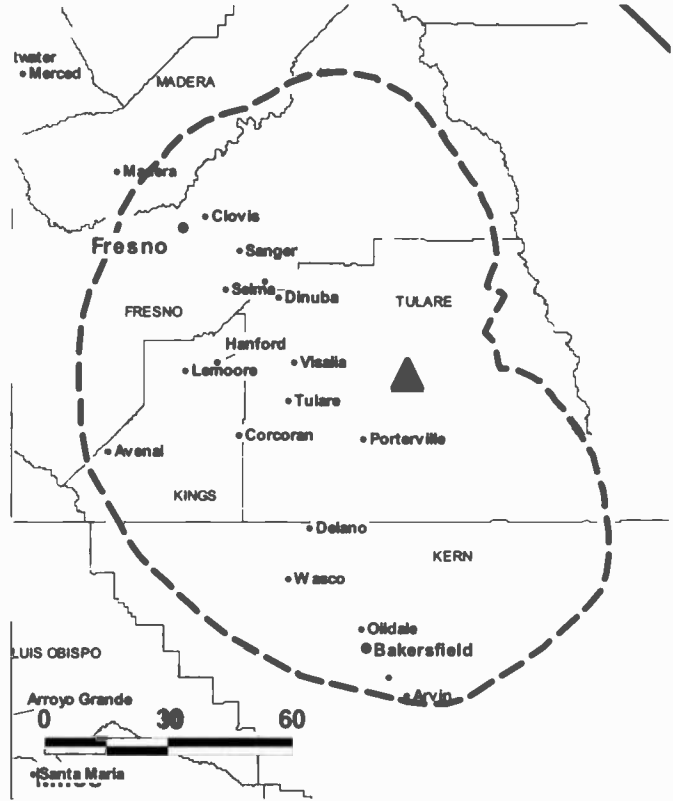
**Brett Covish,** Assistant Chief Engineer & Operations Manager.

**James Meyer,** Business Manager & Controller.

**Elena Aguirre,** Traffic Manager.

**City of License:** Porterville. **Station DMA:** Fresno-Visalia, CA. **Rank:** 55.

KTFF-DT BMPCDT-20001227ABG GRANTED: 1/25/2002



© 2012 Warren Communications News

Circulation © 2011 Nielsen. Coverage based on Nielsen study.

GrandTotal	Cable TV Households	Non-cable TV Households	Total TV Households
Estimated Station Totals *	174,280	585,300	759,580
Average Weekly Circulation (2011)	14,203	53,943	68,146
Average Daily Circulation (2011)			23,487
Station DMA Total	Cable TV Households	Non-cable TV Households	Total TV Households
Estimated Station Totals *	174,280	295,010	469,290
Average Weekly Circulation (2011)	14,203	30,328	44,531
Average Daily Circulation (2011)			19,832
Other DMA Total	Cable TV Households	Non-cable TV Households	Total TV Households
Estimated Station Totals *	0	290,290	290,290
Average Weekly Circulation (2011)	0	23,615	23,615
Average Daily Circulation (2011)			3,655

\*Estimated station totals are sums of the Nielsen TV and Cable TV household estimates for each county in which the station registers viewing of more than 5% as per the Nielsen Survey Methods.

**California — Rancho Palos Verdes**

**KXLA  
Ch. 51**

**Network Service:** IND.

**Licensee:** Rancho Palos Verdes Broadcasters Inc., 15945 Miami Way, Pacific Palisades, CA 90272.

**Studio:** 2323 Corinth Ave, West Los Angeles, CA 90064.

**Mailing Address:** 2323 Corinth Ave, West Los Angeles, CA 90064.

**Phone:** 310-478-0055. **Fax:** 310-478-8070.

**E-mail:** cgonzalez@kxlatv.com

**Web Site:** <http://www.kxlatv.com>

**Technical Facilities:** Channel No. 51 (692-698 MHz). Authorized power: 1000-kw max. visual, aural. Antenna: 3074-ft above av. terrain, 283-ft. above ground, 5991-ft. above sea level.

Latitude 34° 13' 35.3"  
Longitude 118° 03' 57.7"

Holds CP for change to 3113-ft above av. terrain, 322-ft. above ground, 6030-ft. above sea level; BPCDT-20090204AAC.

**Note:** Latitude and longitude coordinates shown are based on the North American Datum of 1927 (NAD 27) as currently required by the Mass Media Bureau of the FCC.

**Ownership:** Rancho Palos Verde Broadcasters Inc. (Group Owner).

**Began Operation:** March 20, 2006. Began analog operations: December 20, 2000. Ceased analog operations: June 12, 2009.

**Personnel:**

Ronald Ulloa, General Manager.

Ken Brown, Chief Engineer.

Carolina Gonzalez, Program & Traffic Manager.

**City of License:** Rancho Palos Verdes. **Station DMA:** Los Angeles, CA. **Rank:** 2.

**CABLE & TV STATION COVERAGE**

**Atlas2012**

The perfect companion to the Television & Cable Factbook  
To order call 800-771-9202 or visit [www.warren-news.com](http://www.warren-news.com)

KXLA BPCDT-20090204AAC GRANTED: 5/27/2009



© 2012 Warren Communications News

Circulation © 2011 Nielsen. Coverage based on Nielsen study.

GrandTotal	Cable TV Households	Non-cable TV Households	Total TV Households
Estimated Station Totals *	0	214,000	214,000
Average Weekly Circulation (2011)	0	11,128	11,128
Average Daily Circulation (2011)			2,140

Station DMA Total	Cable TV Households	Non-cable TV Households	Total TV Households
Estimated Station Totals *	0	214,000	214,000
Average Weekly Circulation (2011)	0	11,128	11,128
Average Daily Circulation (2011)			2,140

\*Estimated station totals are sums of the Nielsen TV and Cable TV household estimates for each county in which the station registers viewing of more than 5% as per the Nielsen Survey Methods.

**KRCR-TV**  
Ch. 7

**Network Service:** ABC.

**Licensee:** BlueStone License Holdings Inc., 280 Park Ave, 25 Fl, E Tower, New York, NY 10017.

**Studio:** 755 Auditorium Dr, Redding, CA 96001.

**Mailing Address:** PO Box 992217, Redding, CA 96099-2217.

**Phone:** 530-243-7777. **Fax:** 530-243-0217.

**E-mail:** mfezatte@krcrtv.com

**Web Site:** http://www.krcrtv.com

**Technical Facilities:** Channel No. 7 (174-180 MHz). Authorized power: 14.5-kw visual, aural. Antenna: 3619-ft above av. terrain, 108-ft. above ground, 6316-ft. above sea level.

Latitude 40° 36' 10"  
Longitude 122° 39' 00"

Holds CP for change to 84-kw visual, 3592-ft above av. terrain, 75-ft. above ground, 6283-ft. above sea level; BPCDT-20100408ABO.

**Note:** Latitude and longitude coordinates shown are based on the North American Datum of 1927 (NAD 27) as currently required by the Mass Media Bureau of the FCC.

**Ownership:** Bonten Media Group LLC (Group Owner).

**Began Operation:** September 26, 2006. Station broadcasting digitally on its analog channel allotment. Began analog operations: August 1, 1956. Transfer to present owner by BlueStone TV Holdings Inc. approved by FCC April 24, 2007. Sale to BlueStone TV Holdings Inc. by Lamco Communications Inc. approved by FCC April 29, 2004. Sale to Lamco Communications Inc. by California-Oregon Broadcasting approved by FCC May 26, 1995. Acquisition of positive control by California-Oregon Broadcasting approved by FCC February 9, 1968. Previous sale to Sacramento Valley TV Inc. by George C. Fleharty, Carl R. McConnell & associates approved by FCC June 5, 1963. Ceased analog operations: June 12, 2009.

**Represented (sales):** Petry Media Corp.

**Represented (legal):** Covington & Burling.

**Personnel:**

Mike Fezatte, General Manager.

Ariel Roblin, General Sales Manager.

Jennifer Scarborough, News Director.

Ray Smith, Chief Engineer.

Ralph Nasworthy, Business Manager.

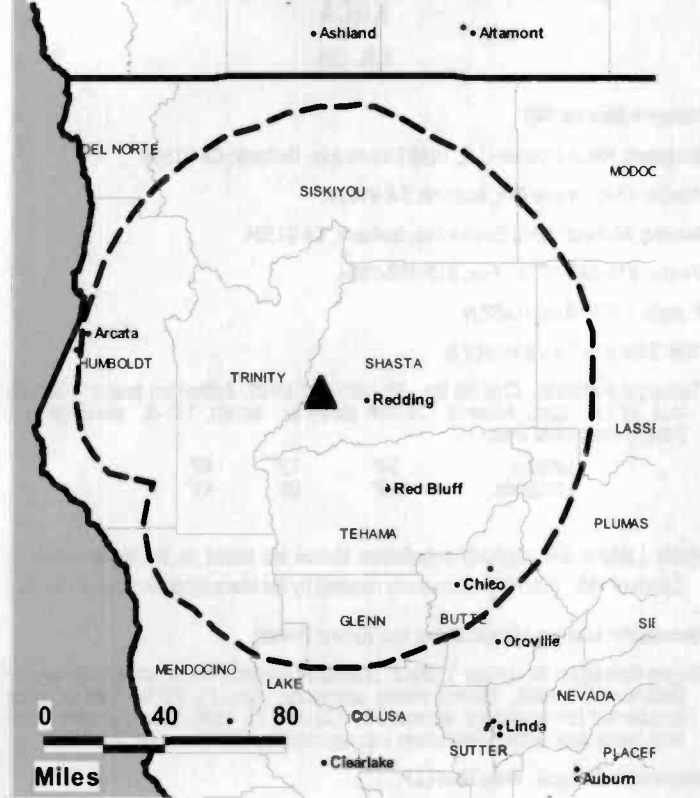
Kristy Maxfield, Program Director.

Ron Lucas, Production Manager.

Lisa Drafall, Creative Services Director.

Jeremy Alexander, Traffic Manager.

KRCR-TV BPCDT-20100408ABO GRANTED: 6/22/2010



© 2012 Warren Communications News

**City of License:** Redding. **Station DMA:** Chico-Redding, CA. **Rank:** 131.

Circulation © 2011 Nielsen. Coverage based on Nielsen study.

GrandTotal	Cable TV Households	Non-cable TV Households	Total TV Households
Estimated Station Totals *	67,450	125,340	192,790
Average Weekly Circulation (2011)	38,144	70,610	108,754
Average Daily Circulation (2011)			53,960
Station DMA Total	Cable TV Households	Non-cable TV Households	Total TV Households
Estimated Station Totals *	63,440	125,340	188,780
Average Weekly Circulation (2011)	36,452	70,610	107,062
Average Daily Circulation (2011)			53,731
Other DMA Total	Cable TV Households	Non-cable TV Households	Total TV Households
Estimated Station Totals *	4,010	0	4,010
Average Weekly Circulation (2011)	1,692	0	1,692
Average Daily Circulation (2011)			229

\*Estimated station totals are sums of the Nielsen TV and Cable TV household estimates for each county in which the station registers viewing of more than 5% as per the Nielsen Survey Methods.

**KRCA**  
**Ch. 35**

**Network Service:** IND.

**Licensee:** KRCA License LLC, 1845 Empire Ave, Burbank, CA 91504.

**Studio:** 1845 Empire Ave, Burbank, CA 91504.

**Mailing Address:** 1845 Empire Ave, Burbank, CA 91504.

**Phone:** 818-563-5722. **Fax:** 818-792-2694.

**E-mail:** KRCAinfo@krca62.tv

**Web Site:** http://www.krca62.tv

**Technical Facilities:** Channel No. 35 (596-602 MHz). Authorized power: 1000-kw max. visual, aural. Antenna: 2972-ft above av. terrain, 171-ft. above ground, 5600-ft. above sea level.

Latitude 34° 12' 48"  
Longitude 118° 03' 41"

**Note:** Latitude and longitude coordinates shown are based on the North American Datum of 1927 (NAD 27) as currently required by the Mass Media Bureau of the FCC.

**Ownership:** Liberman Broadcasting Inc. (Group Owner).

**Began Operation:** November 1, 2002. Standard Definition. Began analog operations: December 17, 1988. Ceased analog operations: June 12, 2009. Sale to Fouce Amusement Enterprises Inc. approved by FCC June 18, 1990. Sale to present owner from Fouce Amusement Enterprises Inc. approved by FCC December 24, 1997.

**Represented (legal):** Wiley Rein LLP.

**Personnel:**

Jose Liberman, President.

Lenard Liberman, Vice President.

Winter Horton, Vice President & General Sales Manager.

Chris Buchanan, Vice President, Engineering & Chief Engineer.

Mariano Amador, Local Sales Manager.

Carlos King, Promotion & Production Manager.

Giselle Garcia, Office Manager.

Lorena Agredano, Traffic Manager.

Pilar Garibotto, News Director.

**City of License:** Riverside. **Station DMA:** Los Angeles, CA. **Rank:** 2.

KRCA BPCDT-20080620AIN GRANTED: 10/21/2009



© 2012 Warren Communications News

Circulation © 2011 Nielsen. Coverage based on Nielsen study.

GrandTotal	Cable TV Households	Non-cable TV Households	Total TV Households
Estimated Station Totals *	2,952,490	2,672,200	5,624,690
Average Weekly Circulation (2011)	296,967	420,906	717,873
Average Daily Circulation (2011)			298,762

Station DMA Total	Cable TV Households	Non-cable TV Households	Total TV Households
Estimated Station Totals *	2,952,490	2,672,200	5,624,690
Average Weekly Circulation (2011)	296,967	420,906	717,873
Average Daily Circulation (2011)			298,762

\*Estimated station totals are sums of the Nielsen TV and Cable TV household estimates for each county in which the station registers viewing of more than 5% as per the Nielsen Survey Methods.



**KMAX-TV**  
**Ch. 21**

**Network Service:** CW.

**Licensee:** Sacramento Television Stations Inc., 2175 K St NW, Ste 350, Washington, DC 20037.

**Studio:** 2713 KOVR Dr, Sacramento, CA 95605.

**Mailing Address:** 2713 KOVR Dr, Sacramento, CA 95605.

**Phone:** 916-374-1313. **Fax:** 916-374-1459.

**E-mail:** kwalsh@kmaxtv.com

**Web Site:** http://www.cw31.com

**Technical Facilities:** Channel No. 21 (512-518 MHz). Authorized power: 850-kw max. visual, aural. Antenna: 1907-ft above av. terrain, 1912-ft. above ground, 1912-ft. above sea level.

Latitude 38° 15' 54"  
Longitude 121° 29' 24"

Holds CP for change to 1000-kw max. visual, 2014-ft above av. terrain, 2018-ft. above ground, 2018-ft. above sea level; lat. 38° 14' 24", long. 121° 30' 03", BPCDT-20080620ABK.

**Note:** Latitude and longitude coordinates shown are based on the North American Datum of 1927 (NAD 27) as currently required by the Mass Media Bureau of the FCC.

**Ownership:** CBS Corp. (Group Owner).

**Began Operation:** June 19, 2003. Standard Definition. Began analog operations: October 5, 1974. Ceased analog operations: June 12, 2009. On December 31, 2005, 'old' Viacom Inc. split into the 'new' Viacom Inc. and CBS Corp. Sale to Viacom Inc. by Pappas Telecasting approved by FCC September 26, 1997. Sale to Pappas Telecasting by Koplak Communications approved by FCC April 21, 1994. Sale to Koplak Communications by Northern California Broadcasting approved by FCC January 28, 1981. Sale to Northern California by Andrew Bartolini, et al., approved by FCC June 9, 1980.

**Represented (legal):** Martin P. Messinger.

**Represented (sales):** CBS Television Network (Sales).

**Personnel:**

**Kevin Walsh**, Vice President & General Manager.

**Brent Baader**, News Director.

**Bob Hess**, Engineering & Operations Director.

**Rita Gazitano**, Program Director.

**Lila Lula**, Controller.

**Terry Trovato**, Operations Manager.

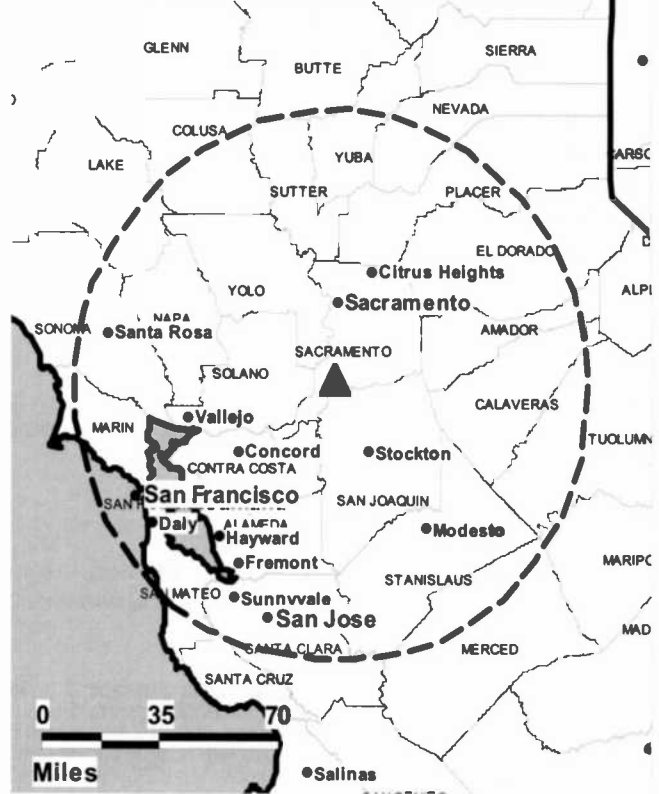
**Drew Fowler**, Creative Services Director.

**Diane Mielenz**, Traffic Manager.

**City of License:** Sacramento. **Station DMA:** Sacramento-Stockton-Modesto, CA.

**Rank:** 20.

KMAX-TV BPCDT-20080620ABK GRANTED: 9/2/2008



© 2012 Warren Communications News

Circulation © 2011 Nielsen. Coverage based on Nielsen study.

GrandTotal	Cable TV Households	Non-cable TV Households	Total TV Households
Estimated Station Totals *	735,360	736,330	1,471,690
Average Weekly Circulation (2011)	321,600	282,980	604,580
Average Daily Circulation (2011)			220,873
Station DMA Total	Cable TV Households	Non-cable TV Households	Total TV Households
Estimated Station Totals *	735,360	664,170	1,399,530
Average Weekly Circulation (2011)	321,600	277,965	599,565
Average Daily Circulation (2011)			219,648
Other DMA Total	Cable TV Households	Non-cable TV Households	Total TV Households
Estimated Station Totals *	0	72,160	72,160
Average Weekly Circulation (2011)	0	5,015	5,015
Average Daily Circulation (2011)			1,225

\*Estimated station totals are sums of the Nielsen TV and Cable TV household estimates for each county in which the station registers viewing of more than 5% as per the Nielsen Survey Methods.



**KSPX-TV**

**Ch. 48**

**Network Service:** ION.

**Licensee:** ION Media Sacramento License Inc., 601 Clearwater Park Rd, West Palm Beach, FL 33401-6233.

**Studio:** 3352 Mather Field Rd, Rancho Cordova, CA 95670.

**Mailing Address:** 3352 Mather Field Rd, Rancho Cordova, CA 95670.

**Phone:** 916-368-2929. **Fax:** 916-368-0225.

**E-mail:** josephkoker@ionmedia.com

**Web Site:** http://www.iontelevision.com

**Technical Facilities:** Channel No. 48 (674-680 MHz). Authorized power: 1000-kw max. visual, aural. Antenna: 1604-ft above av. terrain, 1609-ft. above ground, 1609-ft. above sea level.

Latitude 38° 15' 54"  
Longitude 121° 29' 24"

**Note:** Latitude and longitude coordinates shown are based on the North American Datum of 1927 (NAD 27) as currently required by the Mass Media Bureau of the FCC.

**Ownership:** ION Media Networks Inc. (Group Owner).

**Began Operation:** January 10, 2005. Began analog operations: August 27, 1990. Ceased analog operations: June 12, 2009. Sale to Urban Television LLC pending. Transfer of control by ION Media Networks Inc. from ION Media Networks Liquidating Trust to Media Holdco LP approved by FCC December 17, 2009. Involuntary assignment from debtor in possession status approved by FCC September 28, 2009. Involuntary assignment to debtor in possession status approved by FCC June 5, 2009. Transfer of control by ION Media Networks Inc. from Paxson Management Corp. & Lowell W. Paxson to CIG Media LLC approved by FCC December 31, 2007. Paxson Communications Corp. became ION Media Networks Inc. on June 26, 2006. Sale to Paxson Communications Corp. by Ponce-Nicasio Broadcasting Ltd. approved by FCC May 25, 2000.

**Represented (legal):** Dow Lohnes PLLC.

**Personnel:**

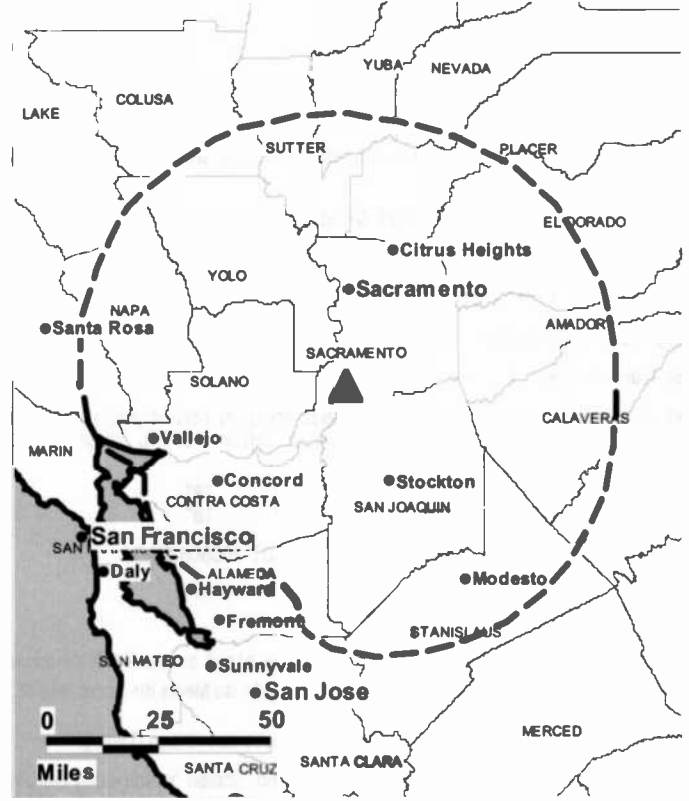
Lee Roberts, Station Operations & Traffic Manager.

Brent Branley, Chief Engineer.

**City of License:** Sacramento. **Station DMA:** Sacramento-Stockton-Modesto, CA.

**Rank:** 20.

**KSPX-TV BLCDDT-20050110ABB GRANTED: 3/15/2005**



© 2012 Warren Communications News

Circulation © 2011 Nielsen. Coverage based on Nielsen study.

GrandTotal	Cable TV Households	Non-cable TV Households	Total TV Households
Estimated Station Totals *	727,050	634,810	1,361,860
Average Weekly Circulation (2011)	179,548	92,026	271,574
Average Daily Circulation (2011)			74,168
Station DMA Total	Cable TV Households	Non-cable TV Households	Total TV Households
Estimated Station Totals *	727,050	634,810	1,361,860
Average Weekly Circulation (2011)	179,548	92,026	271,574
Average Daily Circulation (2011)			74,168

\*Estimated station totals are sums of the Nielsen TV and Cable TV household estimates for each county in which the station registers viewing of more than 5% as per the Nielsen Survey Methods.

**California — Sacramento**

**KTXL**  
**Ch. 40**

**Network Service:** FOX.

**Licensee:** Channel 40 Inc., Debtor-In-Possession, 4655 Fruitridge Rd, Sacramento, CA 95820.

**Studio:** 4655 Fruitridge Rd, Sacramento, CA 95820.

**Mailing Address:** 4655 Fruitridge Rd, Sacramento, CA 95820.

**Phone:** 916-454-4422. **Fax:** 916-739-1079.

**E-mail:** jack.davis@fox40.com

**Web Site:** http://fox40.trb.com

**Technical Facilities:** Channel No. 40 (626-632 MHz). Authorized power: 1000-kw max. visual, aural. Antenna: 1972-ft above av. terrain, 1977-ft. above ground, 1975-ft. above sea level.

Latitude 38° 16' 18"  
Longitude 121° 30' 18"

Holds CP for change to 950-kw max. visual; BMPCDT-20080620ADJ.

**Transmitter:** 1400 Twin Cities Rd., Walnut Grove.

**Note:** Latitude and longitude coordinates shown are based on the North American Datum of 1927 (NAD 27) as currently required by the Mass Media Bureau of the FCC.

**Ownership:** Tribune Broadcasting Co., Debtor-In-Possession (Group Owner).

**Began Operation:** November 1, 1999. High Definition. Station broadcasting digitally on its analog channel allotment. Began analog operations: October 26, 1968. Ceased analog operations: June 12, 2009. Transfer of control to BMA Corp. from Colony Corp. approved by FCC December 1, 1971. Sale to Renaissance Communications Corp. approved by FCC February 9, 1989. Transfer to present owner by Renaissance Communications Corp. approved by FCC March 21, 1997. Transfer of control from public shareholders of the Tribune Co. to Tribune Employee Stock Ownership Plan approved by FCC November 30, 2007. Involuntary assignment to debtor-in-possession status approved by FCC December 24, 2008.

**Represented (sales):** TeleRep Inc.

**Represented (legal):** Sidley Austin LLP.

**Personnel:**

**Jerry Del Core**, Vice President & General Manager.

**Sharon Silverman**, Chief Financial Officer.

**Bill Gee**, Operations Manager.

**Phil Melchers**, Sales Manager.

**Laurie Misicka**, National Sales Manager.

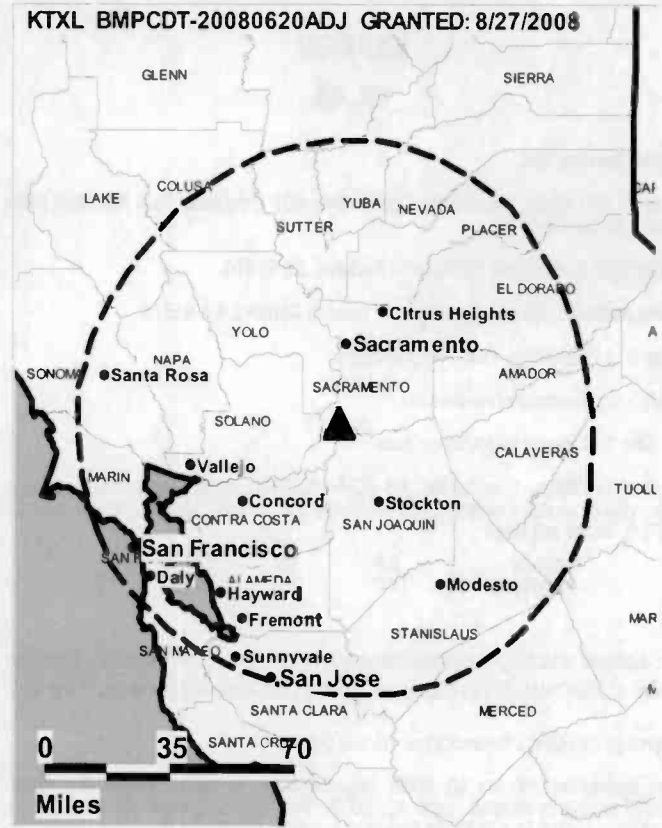
**Brandon Mercer**, News Director.

**Jack Davis**, Chief Engineer.

**Greg Saunders**, Creative Services Director.

**Misty DeVoll**, Traffic Manager.

**KTXL BMPCDT-20080620ADJ GRANTED: 8/27/2008**



© 2012 Warren Communications News

**City of License:** Sacramento. **Station DMA:** Sacramento-Stockton-Modesto, CA.

**Rank:** 20.

Circulation © 2011 Nielsen. Coverage based on Nielsen study.

GrandTotal	Cable TV Households	Non-cable TV Households	Total TV Households
Estimated Station Totals *	741,710	664,170	1,405,880
Average Weekly Circulation (2011)	489,875	416,724	906,599
Average Daily Circulation (2011)			355,228
Station DMA Total	Cable TV Households	Non-cable TV Households	Total TV Households
Estimated Station Totals *	735,360	664,170	1,399,530
Average Weekly Circulation (2011)	488,713	416,724	905,437
Average Daily Circulation (2011)			355,190
Other DMA Total	Cable TV Households	Non-cable TV Households	Total TV Households
Estimated Station Totals *	6,350	0	6,350
Average Weekly Circulation (2011)	1,162	0	1,162
Average Daily Circulation (2011)			38

\*Estimated station totals are sums of the Nielsen TV and Cable TV household estimates for each county in which the station registers viewing of more than 5% as per the Nielsen Survey Methods.

# California — Sacramento

**KXTV**  
**Ch. 10**

**Network Service:** ABC.

**Licensee:** KXTV Inc., 400 Broadway, Sacramento, CA 95818.

**Studio:** 400 Broadway, Sacramento, CA 95818.

**Mailing Address:** PO Box 10, Sacramento, CA 95812-0010.

**Phone:** 916-441-2345; 800-795-5988. **Fax:** 916-321-3384.

**E-mail:** tgeraghty@news10.net

**Web Site:** <http://www.news10.net>

**Technical Facilities:** Channel No. 10 (192-198 MHz). Authorized power: 22-kw visual, aural. Antenna: 2008-ft above av. terrain, 2011-ft. above ground, 2011-ft. above sea level.

Latitude 38° 14' 24"  
Longitude 121° 30' 03"

Holds CP for change to 34.5-kw visual, 2008-ft above av. terrain, 2011-ft. above ground, 2011-ft. above sea level; BMPCDT-20080620AMX.

**Transmitter:** 0.4-mi. E of Walnut Grove.

**Note:** Latitude and longitude coordinates shown are based on the North American Datum of 1927 (NAD 27) as currently required by the Mass Media Bureau of the FCC.

**Ownership:** Gannett Co. Inc. (Group Owner).

**Began Operation:** November 4, 1999. High Definition. Station broadcasting digitally on its analog channel allotment. Began analog operations: March 20, 1955. Swap of station by A. H. Belo Corp. for Gannett Broadcasting's KVUE-TV, Austin, TX approved by FCC April 9, 1999. Sale to A. H. Belo Corp. by Corinthian Broadcasting approved by FCC November 28, 1983. Sale to Corinthian by John H. Schacht & associates approved by FCC December 23, 1958. Ceased analog operations: June 12, 2009.

**Represented (sales):** Blair Television.

**Personnel:**

**Tim Geraghty**, Vice President, News Director.

**Margaret Mohr**, Vice President & Marketing & Promotion Director.

**Brian Plumb**, Operations Supervisor.

**Risa Omega**, Business Development Director.

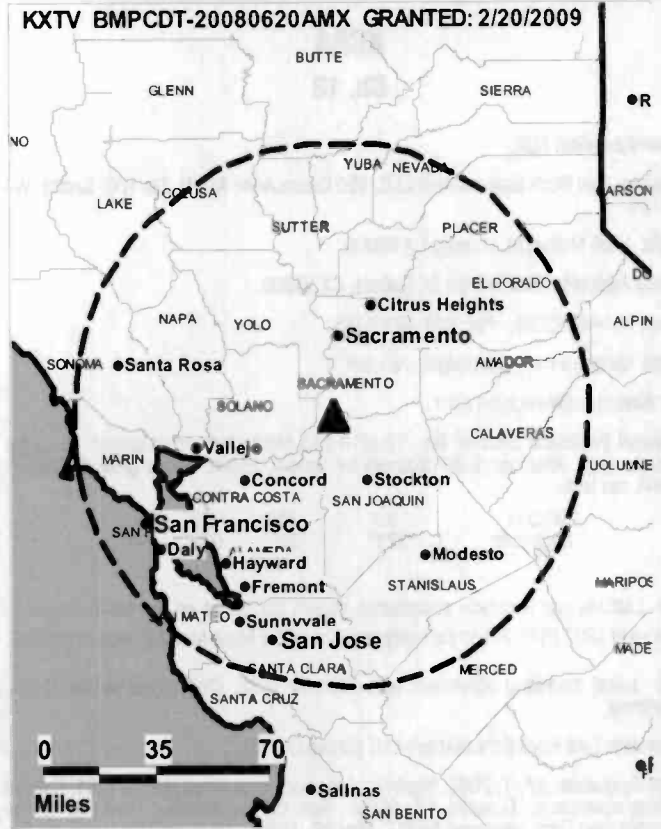
**Kim Goldsmith**, Traffic Manager.

**Vivian Macaspac**, Business Manager.

**Erlin Tognetti**, Program Coordinator.

**City of License:** Sacramento. **Station DMA:** Sacramento-Stockton-Modesto, CA.

**Rank:** 20.



© 2012 Warren Communications News

Circulation © 2011 Nielsen. Coverage based on Nielsen study.

Grand Total	Cable TV Households	Non-cable TV Households	Total TV Households
Estimated Station Totals *	772,170	664,170	1,436,340
Average Weekly Circulation (2011)	455,029	384,499	839,528
Average Daily Circulation (2011)			346,825
Station DMA Total	Cable TV Households	Non-cable TV Households	Total TV Households
Estimated Station Totals *	735,360	664,170	1,399,530
Average Weekly Circulation (2011)	447,961	384,499	832,460
Average Daily Circulation (2011)			345,426
Other DMA Total	Cable TV Households	Non-cable TV Households	Total TV Households
Estimated Station Totals *	36,810	0	36,810
Average Weekly Circulation (2011)	7,068	0	7,068
Average Daily Circulation (2011)			1,399

\*Estimated station totals are sums of the Nielsen TV and Cable TV household estimates for each county in which the station registers viewing of more than 5% as per the Nielsen Survey Methods.

**California — Salinas**

**KCBA  
Ch. 13**

**Network Service:** FOX.

**Licensee:** Seal Rock Broadcasters LLC, 190 Queen Anne Ave N, Ste 100, Seattle, WA 98109.

**Studio:** 1550 Moffett St, Salinas, CA 93905.

**Mailing Address:** 1550 Moffett St, Salinas, CA 93905.

**Phone:** 831-422-3500. **Fax:** 831-422-9365.

**E-mail:** kimmeyenberg@kionrightnow.com

**Web Site:** http://www.kcba.com

**Technical Facilities:** Channel No. 13 (210-216 MHz). Authorized power: 19.75-kw visual, aural. Antenna: 2362-ft above av. terrain, 259-ft. above ground, 3327-ft. above sea level.

Latitude 36° 45' 22"  
Longitude 121° 30' 06"

**Note:** Latitude and longitude coordinates shown are based on the North American Datum of 1927 (NAD 27) as currently required by the Mass Media Bureau of the FCC.

**LMA:** Local marketing agreement with KION-TV (CBS, CW) Monterey (KION-TV), Monterey.

**Ownership:** Seal Rock Broadcasters LLC (Group Owner).

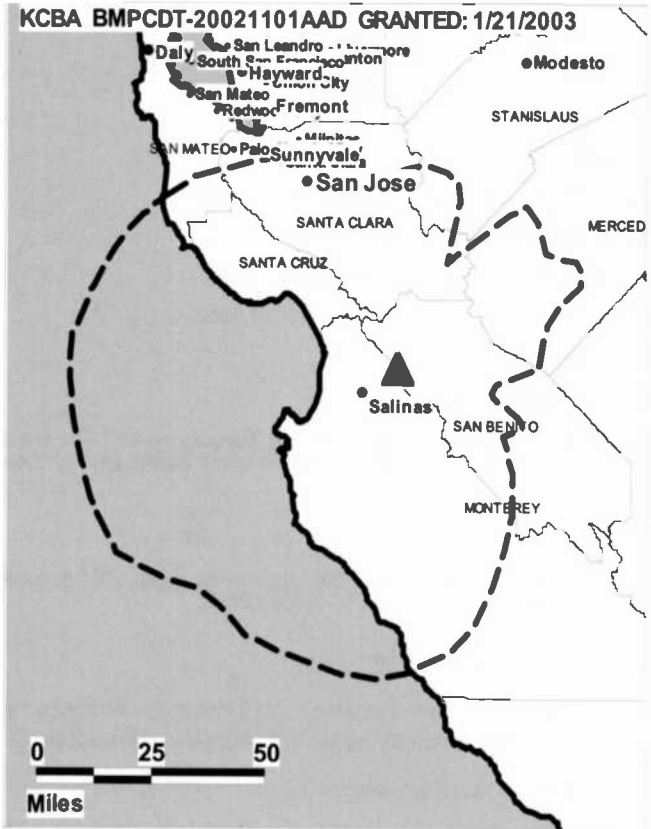
**Began Operation:** July 7, 2003. Began analog operations: November 1, 1981. Ceased analog operations: February 17, 2009. Sale to The Ackerley Group by Sainte Broadcasting Corp. approved by FCC May 22, 1986. Sale to present owner by The Ackerley Group approved by FCC January 5, 2000.

**Represented (sales):** Katz Media Group.

**Personnel:**

- Lucy Cerna, National Sales Manager.
- Denise Clodjeaux, News Director.
- Kim Meyenberg, Promotions & Programming Director.
- Jane Stephens, Controller.
- Adam Perez, Chief Engineer.
- Bill Lyon, Creative Services Manager.
- Hassan Halevy, Interactive Media Director & Webmaster.

**City of License:** Salinas. **Station DMA:** Monterey-Salinas, CA. **Rank:** 125.



© 2012 Warren Communications News

Circulation © 2011 Nielsen. Coverage based on Nielsen study.

GrandTotal	Cable	Non-cable	Total
	TV Households	TV Households	
Estimated Station Totals *	121,020	108,130	229,150
Average Weekly Circulation (2011)	61,510	47,128	108,638
Average Daily Circulation (2011)			40,257

Station DMA Total	Cable	Non-cable	Total
	TV Households	TV Households	
Estimated Station Totals *	121,020	108,130	229,150
Average Weekly Circulation (2011)	61,510	47,128	108,638
Average Daily Circulation (2011)			40,257

\*Estimated station totals are sums of the Nielsen TV and Cable TV household estimates for each county in which the station registers viewing of more than 5% as per the Nielsen Survey Methods.

**KSBW**  
**Ch. 8**

**Network Service:** ABC, NBC.

**Licensee:** Hearst-Argyle Stations Inc., PO Box 1800, c/o Brooks, Pierce et al., Raleigh, NC 27602.

**Studio:** 238 John St, Salinas, CA 93901.

**Mailing Address:** 238 John St, Salinas, CA 93901.

**Phone:** 831-758-8888. **Fax:** 831-424-3750.

**E-mail:** dmarkowitz@hearst.com; twright@hearst.com

**Web Site:** http://www.ksbw.com

**Technical Facilities:** Channel No. 8 (180-186 MHz). Authorized power: 20.6-kw visual, aural. Antenna: 2493-ft above av. terrain, 361-ft. above ground, 3438-ft. above sea level.

Latitude 36° 45' 23"  
Longitude 121° 30' 05"

**Note:** Latitude and longitude coordinates shown are based on the North American Datum of 1927 (NAD 27) as currently required by the Mass Media Bureau of the FCC.

**Ownership:** Hearst-Argyle Television Inc. (Group Owner).

**Began Operation:** February 18, 2003. Station broadcasting digitally on its analog channel allotment. Began analog operations: September 11, 1953 as share-time outlet with KMBY-TV, Monterey; on February 2, 1955 FCC approved deal for it to buy & merge with KMBY-TV. Sale to John Blair & Co. approved by FCC February 14, 1979. Sale to Gillett Holdings Inc. approved by FCC December 30, 1986. Transfer to Trustee granted September 1, 1992. Sale to EP Communications approved by FCC May 26, 1994. Sale to Smith Broadcasting Partners approved by FCC November 21, 1995. Sale to SunRise Television by Smith Broadcasting Partners approved by FCC January 16, 1997. Station, along with SunRise Television's WPTZ & WNNE, was swapped for Hearst-Argyle's WDTN & WNAC-TV. FCC approved deal July 1, 1998. Hearst-Argyle received approval from the FCC May 26, 2009 to become privately owned by The Hearst Corp. Ceased analog operations: June 12, 2009.

**Represented (legal):** Brooks, Pierce, McLendon, Humphrey & Leonard LLP.

**Represented (sales):** Eagle Television Sales.

**Personnel:**

Joseph W. Heston, President & General Manager.

Jose Camacho, Operations Manager.

Wendy Hillan, General & National Sales Manager.

Colleen Andring, Local Sales Manager.

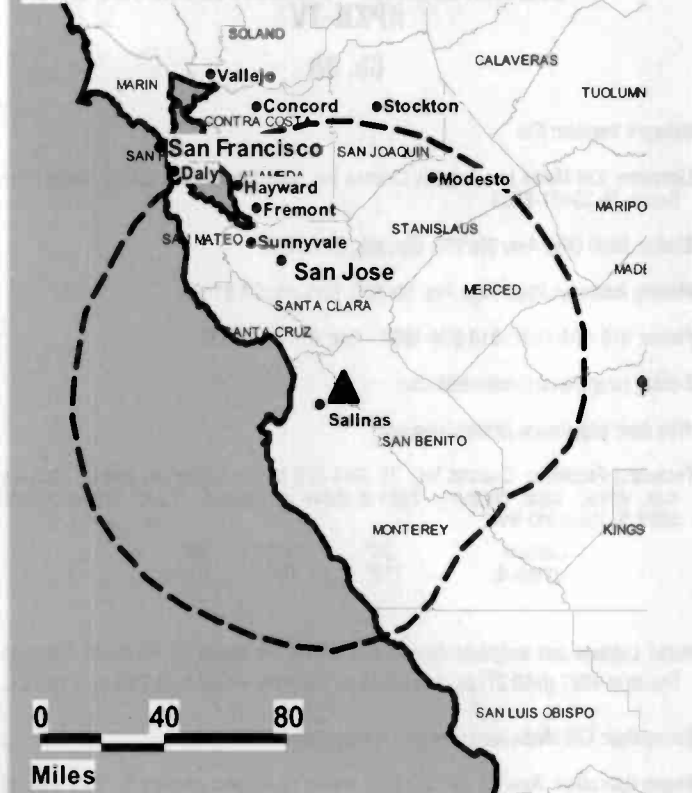
Lawton Dodd, News Director.

Don Engelhardt, Chief Engineer.

Carol Pires, Business Manager.

Grace Glynn, Program Coordinator.

KSBW BMPCDT-20080530AFT GRANTED: 7/3/2008



© 2012 Warren Communications News

Ed Everest, Creative Services Director.

Theresa Wright, Community Affairs Manager.

**City of License:** Salinas. **Station DMA:** Monterey-Salinas, CA. **Rank:** 125.

Circulation © 2011 Nielsen. Coverage based on Nielsen study.

GrandTotal	Cable TV Households	Non-cable TV Households	Total TV Households
Estimated Station Totals *	121,020	108,130	229,150
Average Weekly Circulation (2011)	78,346	55,506	133,852
Average Daily Circulation (2011)			71,967
Station DMA Total	Cable TV Households	Non-cable TV Households	Total TV Households
Estimated Station Totals *	121,020	108,130	229,150
Average Weekly Circulation (2011)	78,346	55,506	133,852
Average Daily Circulation (2011)			71,967

\*Estimated station totals are sums of the Nielsen TV and Cable TV household estimates for each county in which the station registers viewing of more than 5% as per the Nielsen Survey Methods.

California — San Bernardino

KPXN-TV

Ch. 38

Network Service: ION.

Licensee: ION Media Los Angeles License Inc., 601 Clearwater Park Rd, West Palm Beach, FL 33401-6233.

Studio: 2600 Olive Ave, Ste 900, Burbank, CA 91505.

Mailing Address: 2600 Olive Ave, Ste 900, Burbank, CA 91505.

Phone: 818-524-1891; 818-524-1892. Fax: 818-524-1999.

E-mail: josephkoker@ionmedia.com

Web Site: <http://www.iontelevision.com>

Technical Facilities: Channel No. 38 (614-620 MHz). Authorized power: 1000-kw max. visual, aural. Antenna: 2983-ft above av. terrain, 173-ft. above ground, 5599-ft. above sea level.

Latitude 34° 12' 46"  
Longitude 118° 03' 41"

Note: Latitude and longitude coordinates shown are based on the North American Datum of 1927 (NAD 27) as currently required by the Mass Media Bureau of the FCC.

Ownership: ION Media Networks Inc. (Group Owner).

Began Operation: June 23, 2005. Began analog operations: January 7, 1994. Ceased analog operations: June 12, 2009. Sale to Urban Television LLC pending. Transfer of control by ION Media Networks Inc. from ION Media Networks Liquidating Trust to Media Holdco LP approved by FCC December 17, 2009. Involuntary assignment from debtor in possession status approved by FCC September 28, 2009. Involuntary assignment to debtor in possession status approved by FCC June 5, 2009. Transfer of control by ION Media Networks Inc. from Paxson Management Corp. & Lowell W. Paxson to CIG Media LLC approved by FCC December 31, 2007. Paxson Communications Corp. became ION Media Networks Inc. on June 26, 2006. Sale to Paxson Communications Corp. by Sandino Telecasters approved by FCC March 22, 1995.

Represented (legal): Dow Lohnes PLLC.

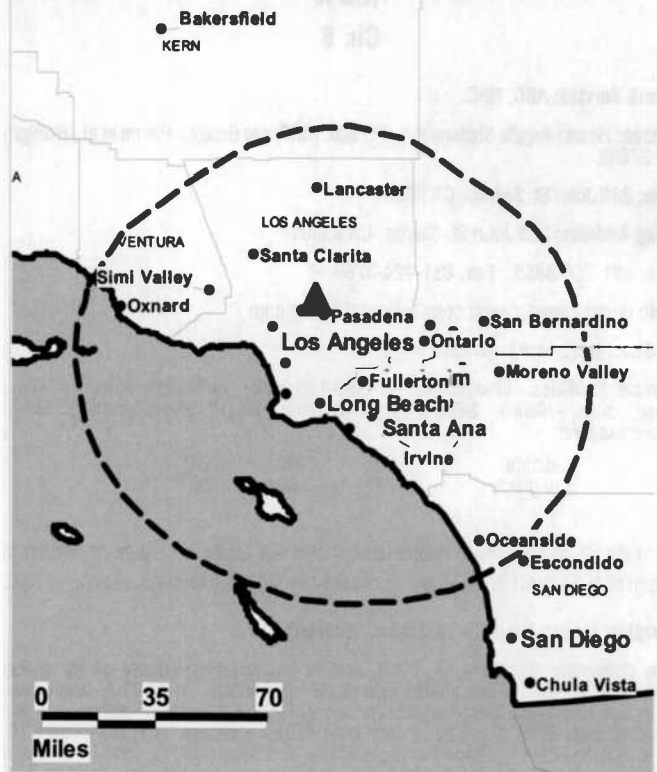
Personnel:

Tyra Donatto, Station Operations & Traffic Manager.

Joe Roberts, Chief Engineer.

City of License: San Bernardino. Station DMA: Los Angeles, CA. Rank: 2.

KPXN-TV BMPCDT-20021126AAU GRANTED: 4/16/2003



© 2012 Warren Communications News

Circulation © 2011 Nielsen. Coverage based on Nielsen study.

GrandTotal	Cable TV Households	Non-cable TV Households	Total TV Households
Estimated Station Totals *	2,952,490	1,670,770	4,623,260
Average Weekly Circulation (2011)	433,829	113,612	547,441
Average Daily Circulation (2011)			135,944

Station DMA Total	Cable TV Households	Non-cable TV Households	Total TV Households
Estimated Station Totals *	2,952,490	1,670,770	4,623,260
Average Weekly Circulation (2011)	433,829	113,612	547,441
Average Daily Circulation (2011)			135,944

\*Estimated station totals are sums of the Nielsen TV and Cable TV household estimates for each county in which the station registers viewing of more than 5% as per the Nielsen Survey Methods.

**KFMB-TV**  
**Ch. 8**

**Network Service:** CBS.

**Licensee:** Midwest Television Inc., 7677 Engineer Rd, PO Box 85888, San Diego, CA 92186-5888.

**Studio:** 7677 Engineer Rd, San Diego, CA 92111.

**Mailing Address:** 7677 Engineer Rd, San Diego, CA 92111.

**Phone:** 858-571-8888. **Fax:** 858-560-0627.

**E-mail:** desk@kfmb.com

**Web Site:** http://www.cbs8.com

**Technical Facilities:** Channel No. 8 (180-186 MHz). Authorized power: 19.8-kw visual, aural. Antenna: 775-ft above av. terrain, 248-ft. above ground, 1014-ft. above sea level.

Latitude 32° 50' 16.8"  
Longitude 117° 14' 56.9"

**Transmitter:** Mount Soledad.

**Note:** Latitude and longitude coordinates shown are based on the North American Datum of 1927 (NAD 27) as currently required by the Mass Media Bureau of the FCC.

**Ownership:** Midwest Television Inc. (Group Owner).

**Began Operation:** February 24, 2000. Standard and High Definition. Station broadcasting digitally on its analog channel allotment. Began analog operations: May 16, 1949. Sale to Kennedy Broadcasting Co. approved by FCC April 25, 1951. Sale to Wrather-Alvarez Broadcasting approved by FCC March 25, 1953. Sale of 38.89% interest by Maria Helen Alvarez to Marietta Investment Corp. approved by FCC July 2, 1958. Merger of Marietta Broadcasting Inc. into Transcontinent Television Corp. approved by FCC May 13, 1959. Sale to present owner by Transcontinent Television Corp. approved by FCC in 1964. Assumption of majority interest by Elisabeth Meyer Kimmel approved by FCC April 17, 2007. Ceased analog operations: February 17, 2009.

**Represented (legal):** Covington & Burling.

**Represented (sales):** TeleRep Inc.

**Represented (engineering):** Hammett & Edison Inc.

**Personnel:**

Ed Trimble, President & General Manager.

Greg Greer, Sales Director.

Steve Flynn, Local Sales Manager.

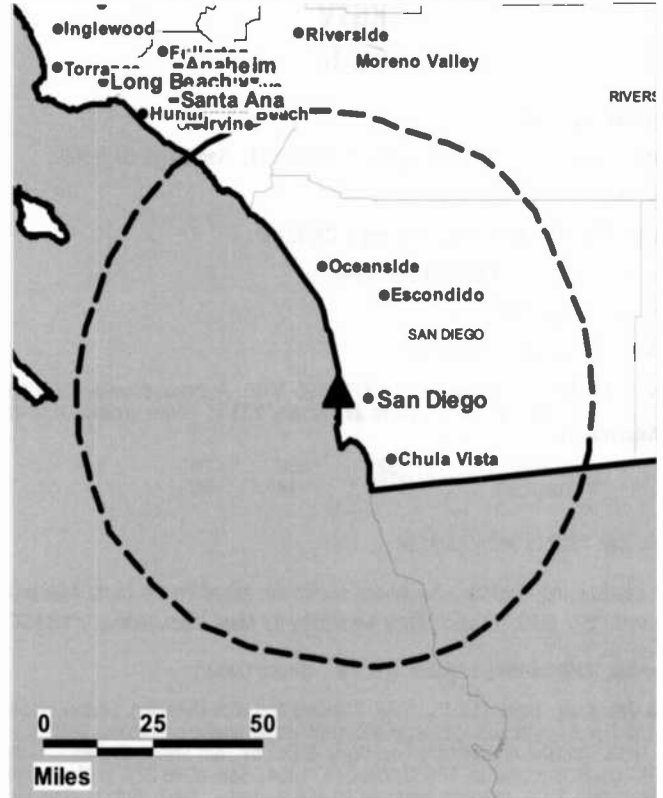
Sheri Kowalke, Regional Sales Manager.

Fred D'Ambrosi, News Director.

Richard Lochmann, Chief Engineer.

Jeanette Schlierbaum, Financial Services Director.

KFMB-TV BPCDT-20090709ACW GRANTED: 7/22/2009



© 2012 Warren Communications News

Barbara Chandler, Programming & Promotion Director.

Theima Presichi, Traffic Manager.

**City of License:** San Diego. **Station DMA:** San Diego, CA. **Rank:** 28.

Circulation © 2011 Nielsen. Coverage based on Nielsen study.

GrandTotal	Cable TV Households	Non-cable TV Households	Total TV Households
Estimated Station Totals *	878,260	210,750	1,089,010
Average Weekly Circulation (2011)	571,747	99,052	670,799
Average Daily Circulation (2011)			304,923

Station DMA Total	Cable TV Households	Non-cable TV Households	Total TV Households
Estimated Station Totals *	878,260	210,750	1,089,010
Average Weekly Circulation (2011)	571,747	99,052	670,799
Average Daily Circulation (2011)			304,923

\*Estimated station totals are sums of the Nielsen TV and Cable TV household estimates for each county in which the station registers viewing of more than 5% as per the Nielsen Survey Methods.

**KGTV**  
**Ch. 10**

**Network Service:** ABC.

**Licensee:** McGraw-Hill Broadcasting Co., PO Box 85347, San Diego, CA 92186.

**Studio:** 4600 Air Way, San Diego, CA 92102.

**Mailing Address:** 4600 Air Way, San Diego, CA 92102.

**Phone:** 619-237-1010. **Fax:** 619-527-0369.

**E-mail:** jeff\_block@10news.com

**Web Site:** http://www.10news.com

**Technical Facilities:** Channel No. 10 (192-198 MHz). Authorized power: 20.7-kw visual, aural. Antenna: 745-ft above av. terrain, 223-ft. above ground, 1007-ft. above sea level.

Latitude	32°	50'	20"
Longitude	117°	14'	56"

**Transmitter:** 7022 La Jolla Scenic Dr.

**Note:** Latitude and longitude coordinates shown are based on the North American Datum of 1927 (NAD 27) as currently required by the Mass Media Bureau of the FCC.

**Ownership:** McGraw-Hill Broadcasting Co. Inc. (Group Owner).

**Began Operation:** September 13, 1999. Standard and High Definition. Station broadcasting digitally on its analog channel allotment. Began analog operations: September 13, 1953. Transfer of control to Fox, Wells & Co. by Tom Sharp, Charles E. Salik & TBC group approved by FCC October 13, 1954. Sale of 46.22% to Newsweek by Fox, Wells & Co. interests approved by FCC August 7, 1957. Sale to Time-Life approved by FCC March 21, 1962. Sale to present owner by Time-Life approved by FCC March 8, 1972. Ceased analog operations: February 17, 2009.

**Personnel:**

**Jeffrey Block**, Vice President & General Manager.

**Michael Biltucchi**, Engineering & Operations Director.

**Ken Ryczyn**, General Sales Manager.

**Mark Sukenik**, National Sales Manager.

**Christine Lyles-Bauer**, Local Sales Manager.

**Joel Davis**, News Director.

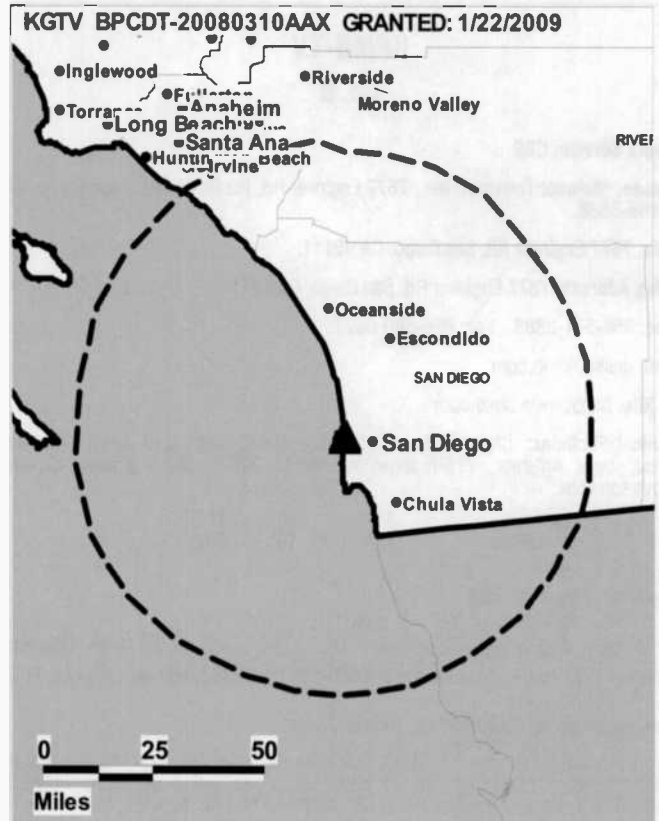
**Paul Kaderabek**, Business Manager.

**Ron Eden**, Chief Engineer.

**William Roland**, Promotions Manager.

**Susan Turman**, Programming Manager.

**Don Wells**, Creative Services Director.



© 2012 Warren Communications News

**Pam Smith**, Traffic Manager.

**City of License:** San Diego. **Station DMA:** San Diego, CA. **Rank:** 28.

Circulation © 2011 Nielsen. Coverage based on Nielsen study.

GrandTotal	Cable TV Households	Non-cable TV Households	Total TV Households
Estimated Station Totals *	878,260	210,750	1,089,010
Average Weekly Circulation (2011)	497,973	87,461	585,434
Average Daily Circulation (2011)			229,781
Station DMA Total	Cable TV Households	Non-cable TV Households	Total TV Households
Estimated Station Totals *	878,260	210,750	1,089,010
Average Weekly Circulation (2011)	497,973	87,461	585,434
Average Daily Circulation (2011)			229,781

\*Estimated station totals are sums of the Nielsen TV and Cable TV household estimates for each county in which the station registers viewing of more than 5% as per the Nielsen Survey Methods.



**KNSD**  
**Ch. 40**

**Network Service:** NBC.

**Licensee:** Station Venture Operations LP, 1299 Pennsylvania Ave NW, 9th Fl, c/o NBCUniversal LLC, Washington, DC 20004.

**Studio:** 225 Broadway, Ste 100, San Diego, CA 92101.

**Mailing Address:** 225 Broadway, Ste 100, San Diego, CA 92101.

**Phone:** 619-231-3939. **Fax:** 619-578-0225.

**E-mail:** dick.kelley@nbcuni.com

**Web Site:** http://www.nbcsandiego.com

**Technical Facilities:** Channel No. 40 (626-632 MHz). Authorized power: 370-kw max. visual, aural. Antenna: 1857-ft above av. terrain, 121-ft. above ground, 2641-ft. above sea level.

Latitude 32° 41' 48"  
Longitude 116° 56' 006"

Holds CP for change to 1847-ft above av. terrain, 112-ft. above ground, 2631-ft. above sea level; BMPCDT-20041029AHV.

**Transmitter:** On San Miguel Mountain, 13-mi. E of San Diego.

**Note:** Latitude and longitude coordinates shown are based on the North American Datum of 1927 (NAD 27) as currently required by the Mass Media Bureau of the FCC.

**Ownership:** Station Venture Operations LP (Group Owner).

**Began Operation:** November 1, 1999. High Definition. Began analog operations: November 14, 1965. Ceased analog operations: June 12, 2009. Sale to Bass Brothers Enterprises by San Diego Telecasters Inc. (Lawrence Shushan, Paul Corriere, Sample-Brown Enterprises and Town & Country Development) approved by FCC August 31, 1967. Sale to Storer Communications by Bass Brothers approved by FCC September 30, 1974. Sale to Gillett Communications Inc. by Storer Communications approved by FCC August 20, 1987. Transfer to Trustee approved by FCC September 1, 1992. Sale to New World Communications Group approved by FCC April 13, 1993. Sale to National Broadcasting Co. by New World Communications Group approved by FCC November 7, 1996. Sale to present owner approved by FCC March 2, 1998. Transfer of control by present owner from General Electric Co. to Comcast Corp. approved by FCC January 19, 2011.

**Personnel:**

**Robert Kelley, President & General Manager.**

**Chris McDonnell, Vice President, Sales.**

**Penny Martin, Vice President, Programming & Creative Services Director.**

**Greg Dawson, Vice President, News.**

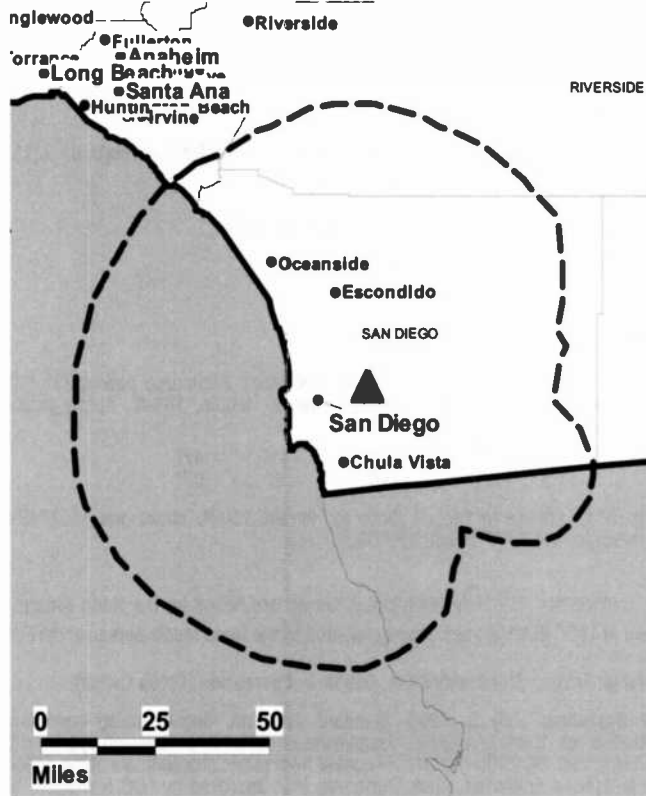
**Jeff Espiritu, Local Sales Manager.**

**Chris Johnson, National Sales Manager.**

**Steve Weber, National Sales Manager.**

**Deb Lawrence, Marketing Director.**

**KNSD BMPCDT-20041029AHV GRANTED: 11/3/2004**



© 2012 Warren Communications News

**Pat Casillas, Traffic Manager.**

**Matthew Lobdell, Finance Director.**

**City of License:** San Diego. **Station DMA:** San Diego, CA. **Rank:** 28.

Circulation © 2011 Nielsen. Coverage based on Nielsen study.

GrandTotal	Cable TV Households	Non-cable TV Households	Total TV Households
Estimated Station Totals *	878,260	210,750	1,089,010
Average Weekly Circulation (2011)	515,539	92,308	607,847
Average Daily Circulation (2011)			265,718

Station DMA Total	Cable TV Households	Non-cable TV Households	Total TV Households
Estimated Station Totals *	878,260	210,750	1,089,010
Average Weekly Circulation (2011)	515,539	92,308	607,847
Average Daily Circulation (2011)			265,718

\*Estimated station totals are sums of the Nielsen TV and Cable TV household estimates for each county in which the station registers viewing of more than 5% as per the Nielsen Survey Methods.

**KSWB-TV**  
**Ch. 19**

**Network Service:** FOX.

**Licensee:** KSWB Inc., Debtor-In-Possession, 7191 Engineer Rd, San Diego, CA 92111.

**Studio:** 7191 Engineer Rd, San Diego, CA 92111.

**Mailing Address:** 7191 Engineer Rd, San Diego, CA 92111.

**Phone:** 858-492-9269. **Fax:** 858-268-0401.

**E-mail:** rschonbak@tribune.com

**Web Site:** http://www.fox5sandiego.com

**Technical Facilities:** Channel No. 19 (500-506 MHz). Authorized power: 322.8-kw max. visual, aural. Antenna: 1962-ft above av. terrain, 181-ft. above ground, 2744-ft. above sea level.

Latitude 32° 41' 47"  
Longitude 116° 56' 07"

Holds CP for change to 1962-ft above av. terrain, 180-ft. above ground, 2743-ft. above sea level; BPCDT-20080620ADN.

**Note:** Latitude and longitude coordinates shown are based on the North American Datum of 1927 (NAD 27) as currently required by the Mass Media Bureau of the FCC.

**Ownership:** Tribune Broadcasting Co., Debtor-In-Possession (Group Owner).

**Began Operation:** July 2, 2000. Standard Definition. Began analog operations: September 30, 1984. Involuntary assignment to debtor-in-possession approved by FCC December 24, 2008. Transfer of control from public shareholders of the Tribune Co. to Tribune Employee Stock Ownership Plan approved by FCC November 30, 2007. Sale to present owner by San Diego Television approved by FCC March 15, 1996. Ceased analog operations: February 17, 2009.

**Represented (sales):** TeleRep Inc.

**Represented (engineering):** du Treil, Lundin & Rackley Inc.

**Represented (legal):** Sidley Austin LLP.

**Personnel:**

**Ray Schonbak**, Vice President & General Manager.

**Gabe Guzman**, Master Control Operations Manager.

**Scott Heath**, General Sales Manager.

**Michael Martin**, Local Sales Manager.

**Scot M. Linden**, National Sales Manager, West.

**Elaine Bordessa Newbrough**, National Sales Manager, East.

**John Weigand**, Chief Engineer.

**Dan Mitrovich**, Comptroller & Human Resources Director.

**Sandi Banister**, Promotion Manager.



© 2012 Warren Communications News

**Will Givens**, Creative Services Director.

**City of License:** San Diego. **Station DMA:** San Diego, CA. **Rank:** 28.

Circulation © 2011 Nielsen. Coverage based on Nielsen study.

GrandTotal	Cable	Non-cable	Total
	TV Households	TV Households	TV Households
Estimated Station Totals *	878,260	210,750	1,089,010
Average Weekly Circulation (2011)	469,869	82,825	552,694
Average Daily Circulation (2011)			189,488
Station DMA Total	Cable	Non-cable	Total
	TV Households	TV Households	TV Households
Estimated Station Totals *	878,260	210,750	1,089,010
Average Weekly Circulation (2011)	469,869	82,825	552,694
Average Daily Circulation (2011)			189,488

\*Estimated station totals are sums of the Nielsen TV and Cable TV household estimates for each county in which the station registers viewing of more than 5% as per the Nielsen Survey Methods.

**KUSI-TV**  
**Ch. 18**

**Network Service:** IND.

**Licensee:** Channel 51 of San Diego Inc., 4575 Viewridge Ave, San Diego, CA 92123.

**Studio:** 4575 Viewridge Ave, San Diego, CA 92123.

**Mailing Address:** PO Box 719051, San Diego, CA 92171.

**Phone:** 858-571-5151; 858-505-5120. **Fax:** 858-571-4852.

**E-mail:** crlarge@kusi.com

**Web Site:** http://www.kusi.com

**Technical Facilities:** Channel No. 18 (494-500 MHz). Authorized power: 355-kw max. visual, aural. Antenna: 1890-ft above av. terrain, 171-ft. above ground, 2687-ft. above sea level.

Latitude	32°	41'	50"
Longitude	116°	56'	04"

**Transmitter:** San Miguel Mountain.

**Note:** Latitude and longitude coordinates shown are based on the North American Datum of 1927 (NAD 27) as currently required by the Mass Media Bureau of the FCC.

**Ownership:** Texas Television Inc. (Group Owner).

**Began Operation:** May 12, 2006. Began analog operations: September 13, 1982. Transfer of control to present owner from United States International University approved by FCC April 10, 1990. Ceased analog operations: June 12, 2009.

**Represented (legal):** Cohn and Marks LLP.

**Represented (sales):** Katz Media Group.

**Represented (engineering):** Bernard R. Segal PE.

**Personnel:**

**Michael D. McKinnon**, President & General Manager.

**Mike McKinnon Jr.**, Vice President, Broadcast Operations & Programming.

**Vince Douglas**, Operations Manager.

**Richard Large**, Vice President, Engineering.

**Charlie Mandala**, General Sales Manager.

**Gregg Rawdin**, National Sales Manager, West Coast.

**Steve Cohen**, News Director.

**Klat Tohsakul**, Traffic Manager.

**City of License:** San Diego. **Station DMA:** San Diego, CA. **Rank:** 28.

KUSI-TV BMPCDT-20000428ABV GRANTED: 8/6/2001



© 2012 Warren Communications News

Circulation © 2011 Nielsen. Coverage based on Nielsen study.

GrandTotal	Cable TV Households	Non-cable TV Households	Total TV Households
Estimated Station Totals *	878,260	210,750	1,089,010
Average Weekly Circulation (2011)	301,243	46,786	348,029
Average Daily Circulation (2011)			148,105

Station DMA Total	Cable TV Households	Non-cable TV Households	Total TV Households
Estimated Station Totals *	878,260	210,750	1,089,010
Average Weekly Circulation (2011)	301,243	46,786	348,029
Average Daily Circulation (2011)			148,105

\*Estimated station totals are sums of the Nielsen TV and Cable TV household estimates for each county in which the station registers viewing of more than 5% as per the Nielsen Survey Methods.

# California — San Francisco

## KBCW Ch. 45

**Network Service:** CW.

**Licensee:** San Francisco Television Station KBCW Inc., 2175 K St NW, Ste 350, Washington, DC 20037.

**Studio:** 855 Battery St, San Francisco, CA 94111.

**Mailing Address:** 855 Battery St, San Francisco, CA 94111-1575.

**Phone:** 415-765-8144. **Fax:** 415-765-8844.

**E-mail:** feedback@kbcw.com

**Web Site:** http://www.cwbayarea.com

**Technical Facilities:** Channel No. 45 (656-662 MHz). Authorized power: 400-kw max. visual, aural. Antenna: 1463-ft above av. terrain, 732-ft. above ground, 1565-ft. above sea level.

Latitude 37° 45' 19"  
Longitude 122° 27' 06"

Holds CP for change to 1000-kw max. visual, 1609-ft above av. terrain, 877-ft. above ground, 1711-ft. above sea level; BPCDT-20080603AAH.

**Transmitter:** One La Avanzada St.

**Note:** Latitude and longitude coordinates shown are based on the North American Datum of 1927 (NAD 27) as currently required by the Mass Media Bureau of the FCC.

**Ownership:** CBS Corp. (Group Owner).

**Began Operation:** April 15, 1999. Began analog operations: January 2, 1968. Ceased analog operations: June 12, 2009. Sale to United Television Inc. by Field Communications approved by FCC May 26, 1983. Sale to Fox Television Stations Inc. by United Television Inc. approved by FCC July 23, 2001. Station was swapped for Viacom Inc.'s WDCA(TV) Washington, DC and KTXH(TV) Houston, TX. FCC approved deal October 26, 2001. On December 31, 2005, 'old' Viacom Inc. split into the 'new' Viacom Inc. and CBS Corp.

**Represented (sales):** CBS Television Network (Sales).

**Represented (legal):** Martin P. Messinger.

**Represented (engineering):** Cohen Dippell & Everist PC.

**Personnel:**

Ron Longinotti, President & General Manager.

Arturo Riera, Sales Director.

Dave Kamalman, Local Sales Manager.

Tom Spitz, Program Operations Director.

Rob Genolio, Creative Director.

Michael Englehaupt, Engineering Director.

George Brandt, Controller.

**City of License:** San Francisco. **Station DMA:** San Francisco-Oakland-San Jose, CA.

**Rank:** 6.

KBCW BPCDT-20080603AAH GRANTED: 7/17/2008



© 2012 Warren Communications News

Circulation © 2011 Nielsen. Coverage based on Nielsen study.

GrandTotal	Cable TV Households	Non-cable TV Households	Total TV Households
Estimated Station Totals *	1,637,920	884,260	2,522,180
Average Weekly Circulation (2011)	521,744	219,860	741,604
Average Daily Circulation (2011)			233,700
Station DMA Total	Cable TV Households	Non-cable TV Households	Total TV Households
Estimated Station Totals *	1,632,910	884,260	2,517,170
Average Weekly Circulation (2011)	520,852	219,860	740,712
Average Daily Circulation (2011)			233,620
Other DMA Total	Cable TV Households	Non-cable TV Households	Total TV Households
Estimated Station Totals *	5,010	0	5,010
Average Weekly Circulation (2011)	892	0	892
Average Daily Circulation (2011)			80

\*Estimated station totals are sums of the Nielsen TV and Cable TV household estimates for each county in which the station registers viewing of more than 5% as per the Nielsen Survey Methods.

# California — San Francisco

**KCNS**

**Ch. 39**

**Network Service:** IND.

**Licensee:** NRJ TV San Fran License Co LLC, 722 S Denton Tap Rd, Ste 130, Coppell, TX 75019.

**Studio:** 1550 Bryant St, Ste 740, San Francisco, CA 94103.

**Mailing Address:** 1550 Bryant St, Ste 740, San Francisco, CA 94103.

**Phone:** 415-863-3800. **Fax:** 415-863-3998.

**E-mail:** cquevedo@ktnv.com

**Web Site:** http://kcnstv.com

**Technical Facilities:** Channel No. 39 (320-626 MHz). Authorized power: 1000-kw max. visual, aural. Antenna: 1404-ft above av. terrain, 673-ft. above ground, 1506-ft. above sea level.

Latitude	37°	45'	19"
Longitude	122°	27'	06"

Holds CP for change to 1679-ft above av. terrain, 946-ft. above ground, 1780-ft. above sea level; BMPCDT-20100712AFR.

**Note:** Latitude and longitude coordinates shown are based on the North American Datum of 1927 (NAD 27) as currently required by the Mass Media Bureau of the FCC.

**Ownership:** NRJ TV LLC (Group Owner).

**Began Operation:** April 1, 2002. Standard Definition. Began analog operations: December 28, 1968. Ceased analog operations: February 17, 2009. Operation as KUDO ended when station left air April 15, 1971. Sale to Dr. W. Eugene Scott, et al., approved by FCC May 29, 1973. Resumed operation August 4, 1974 as KVOF-TV. License renewal denied. FCC ordered station to cease operation October 18, 1985. Facilities awarded to West Coast United Broadcasting Co. August 22, 1984; resumed operation January 1986. Sale to Romcast Corp. (later Global Broadcasting Systems Inc.) approved by FCC November 8, 1996. Global Broadcasting Systems Inc. filed for Chapter 11 bankruptcy; transfer to S. James Coopersmith, Trustee approved by FCC July 30, 1997. Assignment to Shop At Home Inc. approved by FCC December 10, 1997. Shop At Home Inc. became Summit America Television Inc. after The E. W. Scripps Co. acquired 70% interest October 31, 2002. Transfer to The E. W. Scripps Co. by Summit America Television Inc. approved by FCC February 27, 2004. Sale to Multicultural Television Broadcasting LLC by The E. W. Scripps Co. approved by FCC December 13, 2006. Transfer of control by MTB San Francisco Licensee LLC from Multicultural Television Broadcasting LLC to Multicultural Capital Trust (Lee W. Shubert LC, Trustee) approved by FCC January 14, 2009. Sale to present owner by Multicultural Television Broadcasting approved by FCC March 14, 2011.

**Represented (legal):** Goldberg, Godles, Wiener & Wright.

**Personnel:**

**Andrea Yamazaki,** General Manager.

**Carlos Quevedo,** Chief Engineer.



© 2012 Warren Communications News

**City of License:** San Francisco. **Station DMA:** San Francisco-Oakland-San Jose, CA.

**Rank:** 6.

Circulation © 2011 Nielsen. Coverage based on Nielsen study.

GrandTotal	Cable TV Households	Non-cable TV Households	Total TV Households
Estimated Station Totals *	0	111,160	111,160
Average Weekly Circulation (2011)	0	10,783	10,783
Average Daily Circulation (2011)			3,335
Station DMA Total	Cable TV Households	Non-cable TV Households	Total TV Households
Estimated Station Totals *	0	111,160	111,160
Average Weekly Circulation (2011)	0	10,783	10,783
Average Daily Circulation (2011)			3,335

\*Estimated station totals are sums of the Nielsen TV and Cable TV household estimates for each county in which the station registers viewing of more than 5% as per the Nielsen Survey Methods.

# California — San Francisco

## KDTV-DT Ch. 51

**Network Service:** UNV.

**Licensee:** KDTV License Partnership GP, 5999 Center Dr, Ste 4083, Los Angeles, CA 90045.

**Studio:** 50 Fremont St, 41st Fl, San Francisco, CA 94105.

**Mailing Address:** 50 Fremont St, 41st Fl, San Francisco, CA 94105.

**Phone:** 415-538-8000. **Fax:** 415-538-8053.

**E-mail:** noticias14@tv.univision.com

**Web Site:** <http://www.univision.com>

**Technical Facilities:** Channel No. 51 (692-698 MHz). Authorized power: 476.3-kw max. visual, aural. Antenna: 2300-ft above av. terrain, 420-ft. above ground, 3025-ft. above sea level.

Latitude 37° 29' 57"  
Longitude 121° 52' 16"

**Note:** Latitude and longitude coordinates shown are based on the North American Datum of 1927 (NAD 27) as currently required by the Mass Media Bureau of the FCC.

**Ownership:** Univision Communications Inc. (Group Owner).

**Began Operation:** June 1, 2002. Standard Definition. Began analog operations: August 13, 1975 on Ch. 60. Switched to Ch. 14 on March 5, 1979. Ceased analog operations: June 12, 2009. Sale to Univision Holdings (Hallmark Cards) by Bahia de San Francisco Television Co. approved by FCC June 12, 1987. Sale to present owner approved by FCC September 30, 1992. Transfer of control by KDTV License Partnership GP from shareholders of Univision Communications Inc. to Broadcasting Media Partners Inc. approved by FCC March 27, 2007.

**Represented (sales):** Univision Studios.

**Represented (legal):** Covington & Burling.

**Personnel:**

**Marcela Medina**, Vice President & General Manager.

**Ernie Rizzuti**, General Sales Manager.

**Maura Donahue**, Local Sales Manager.

**Chris Newgard**, National Sales Manager.

**Emilio Solares**, Regional Sales Manager.

**Sandra Thomas**, News Director.

**Aaron Roberts**, Chief Engineer.

**Melanie Wellbeloved**, Research & Marketing Director.

**Francisco Jaramillo**, Creative Services Director.

**Luz Maria Rodriguez**, Traffic Manager.

**Carolina Echeverria**, Community & Public Affairs Manager.

KDTV-DT BPCDT-19991021AAE GRANTED: 10/25/2000



© 2012 Warren Communications News

**City of License:** San Francisco. **Station DMA:** San Francisco-Oakland-San Jose, CA.

**Rank:** 6.

Circulation © 2011 Nielsen. Coverage based on Nielsen study.

GrandTotal	Cable	Non-cable	Total
	TV Households	TV Households	TV Households
Estimated Station Totals *	1,348,410	827,950	2,176,360
Average Weekly Circulation (2011)	143,105	126,238	269,343
Average Daily Circulation (2011)			160,889
Station DMA Total	Cable	Non-cable	Total
	TV Households	TV Households	TV Households
Estimated Station Totals *	1,343,400	827,950	2,171,350
Average Weekly Circulation (2011)	142,559	126,238	268,797
Average Daily Circulation (2011)			160,824
Other DMA Total	Cable	Non-cable	Total
	TV Households	TV Households	TV Households
Estimated Station Totals *	5,010	0	5,010
Average Weekly Circulation (2011)	546	0	546
Average Daily Circulation (2011)			65

\*Estimated station totals are sums of the Nielsen TV and Cable TV household estimates for each county in which the station registers viewing of more than 5% as per the Nielsen Survey Methods.

**KGO-TV**  
Ch. 7

**Network Service:** ABC.

**Licensee:** KGO Television Inc., 900 Front St, San Francisco, CA 94111-1450.

**Studio:** 900 Front St, San Francisco, CA 94111-1450.

**Mailing Address:** 900 Front St, San Francisco, CA 94111-1450.

**Phone:** 415-954-7777. **Fax:** 415-956-6402.

**E-mail:** valari.d.staab@abc.com

**Web Site:** http://www.abc7news.com

**Technical Facilities:** Channel No. 7 (174-180 MHz). Authorized power: 23.8-kw visual, aural. Antenna: 1703-ft above av. terrain, 951-ft. above ground, 1785-ft. above sea level.

Latitude 37° 45' 19"  
Longitude 122° 27' 06"

**Transmitter:** One La Avanzada Ave.

**Note:** Latitude and longitude coordinates shown are based on the North American Datum of 1927 (NAD 27) as currently required by the Mass Media Bureau of the FCC.

**Ownership:** Disney Enterprises Inc. (Group Owner).

**Began Operation:** November 1, 1998. Station broadcasting digitally on its analog channel allotment. Began analog operations: May 5, 1949. Ceased analog operations: June 12, 2009.

**Represented (sales):** ABC National Television Sales.

**Personnel:**

William Burton, President & General Manager.

Todd Farber, Vice President & National Sales Manager.

Bill Bacigalupi, Vice President & General Sales Manager.

Michael Dempsey, Vice President & Local Sales Manager.

Bob Bushyhead, Vice President & National Sales Manager.

Kevin Keeshan, Vice President, News.

Janice D. Reyes, Vice President, Engineering.

David Rosati, Vice President, Finance.

Stephanie Adrouny, Assistant News Director.

Ellen Conlan, Vice President, Marketing & Research.

Lillian Pena, Traffic Manager.

Jack Fraser, Assistant Chief Engineer.

**City of License:** San Francisco. **Station DMA:** San Francisco-Oakland-San Jose, CA.

**Rank:** 6.



© 2012 Warren Communications News

Circulation © 2011 Nielsen. Coverage based on Nielsen study.

GrandTotal	Cable TV Households	Non-cable TV Households	Total TV Households
Estimated Station Totals *	1,960,510	1,025,660	2,986,170
Average Weekly Circulation (2011)	1,217,066	540,366	1,757,432
Average Daily Circulation (2011)			777,391
Station DMA Total	Cable TV Households	Non-cable TV Households	Total TV Households
Estimated Station Totals *	1,639,260	884,260	2,523,520
Average Weekly Circulation (2011)	1,095,706	512,450	1,608,156
Average Daily Circulation (2011)			735,828
Other DMA Total	Cable TV Households	Non-cable TV Households	Total TV Households
Estimated Station Totals *	321,250	141,400	462,650
Average Weekly Circulation (2011)	121,360	27,916	149,276
Average Daily Circulation (2011)			41,563

\*Estimated station totals are sums of the Nielsen TV and Cable TV household estimates for each county in which the station registers viewing of more than 5% as per the Nielsen Survey Methods.

**KOFY-TV**  
**Ch. 19**

**Network Service:** IND.

**Licensee:** KBWB License Inc., 767 3rd Ave, 34th Fl, c/o Granite Broadcasting Corp., New York, NY 10017.

**Studio:** 2500 Marin St, San Francisco, CA 94124.

**Mailing Address:** 2500 Marin St, San Francisco, CA 94124.

**Phone:** 415-821-2020. **Fax:** 415-821-1518.

**E-mail:** askkofy@kofytv.com

**Web Site:** http://www.kofytv.com

**Technical Facilities:** Channel No. 19 (500-506 MHz). Authorized power: 568-kw max. visual, aural. Antenna: 1601-ft above av. terrain, 869-ft. above ground, 1703-ft. above sea level.

Latitude 37° 45' 19"  
Longitude 122° 27' 06"

**Note:** Latitude and longitude coordinates shown are based on the North American Datum of 1927 (NAD 27) as currently required by the Mass Media Bureau of the FCC.

**Ownership:** Granite Broadcasting Corp. (Group Owner).

**Began Operation:** April 17, 2000. Standard Definition. Began analog operations: April 1, 1968. Left air March 30, 1971. Sale to Leon Crosby approved by FCC January 19, 1972. Resumed operation February 4, 1972. Sale to Pacific FM Inc. by Leon Crosby approved by FCC September 5, 1980. Sale to present owner by Pacific FM Inc. approved by FCC June 24, 1998. Sale to AM Broadcasting KBWB License LLC approved by FCC October 27, 2005, but never consummated. Sale to DS Audible SF Licenses LLC approved by FCC June 23, 2006, but never consummated. Involuntary assignment to debtor-in-possession approved by FCC December 20, 2006. Transfer from W. Don Cornwell to SP Granite LLC (Silver Point Capital) as part of Chapter 11 reorganization approved by FCC May 21, 2007. Ceased analog operations: February 17, 2009.

**Represented (sales):** MMT Sales Inc.

**Represented (legal):** Akin, Gump, Strauss, Hauer & Feld LLP.

**Represented (engineering):** Hammett & Edison Inc.

**Personnel:**

**Craig Coane**, President & General Manager.

**Christopher Flynn**, General Sales Manager.

**Kristy Savicke**, Executive Producer, Program Development.

**Steve Jones**, National Sales Manager.

**Roy Moore**, Chief Engineer.

**Sheelee Chew**, Business Manager.

**Jack LiVolsi**, Promotion Manager.

**City of License:** San Francisco. **Station DMA:** San Francisco-Oakland-San Jose, CA.

**Rank:** 6.

KOFY-TV BMPCDT-20090603AGC GRANTED: 6/11/2009



© 2012 Warren Communications News

Circulation © 2011 Nielsen. Coverage based on Nielsen study.

GrandTotal	Cable	Non-cable	Total
	TV Households	TV Households	TV Households
Estimated Station Totals *	1,785,210	884,260	2,669,470
Average Weekly Circulation (2011)	348,438	162,630	511,068
Average Daily Circulation (2011)			143,294
Station DMA Total	Cable	Non-cable	Total
	TV Households	TV Households	TV Households
Estimated Station Totals *	1,625,130	884,260	2,509,390
Average Weekly Circulation (2011)	329,676	162,630	492,306
Average Daily Circulation (2011)			139,830
Other DMA Total	Cable	Non-cable	Total
	TV Households	TV Households	TV Households
Estimated Station Totals *	160,080	0	160,080
Average Weekly Circulation (2011)	18,762	0	18,762
Average Daily Circulation (2011)			3,464

\*Estimated station totals are sums of the Nielsen TV and Cable TV household estimates for each county in which the station registers viewing of more than 5% as per the Nielsen Survey Methods.



# California — San Francisco

## KPIX-TV Ch. 29

**Network Service:** CBS.

**Licensee:** CBS Broadcasting Inc., 2175 K St NW, Ste 350, Washington, DC 20037.

**Studio:** 855 Battery St, San Francisco, CA 94111-1575.

**Mailing Address:** 855 Battery St, San Francisco, CA 94111-1575.

**Phone:** 415-362-5550. **Fax:** 415-765-8916.

**E-mail:** lrjames@kpix.cbs.com

**Web Site:** http://www.cbs5.com

**Technical Facilities:** Channel No. 29 (560-566 MHz). Authorized power: 1000-kw max. visual, aural. Antenna: 1679-ft above av. terrain, 946-ft. above ground, 1780-ft. above sea level.

Latitude 37° 45' 19"  
Longitude 122° 27' 06"

**Note:** Latitude and longitude coordinates shown are based on the North American Datum of 1927 (NAD 27) as currently required by the Mass Media Bureau of the FCC.

**Ownership:** CBS Corp. (Group Owner).

**Began Operation:** November 1, 1998. Began analog operations: December 22, 1948. Ceased analog operations: June 12, 2009. On December 31, 2005, 'old' Viacom Inc. split into the 'new' Viacom Inc. and CBS Corp. Transfer of control from CBS Inc. to Viacom Inc. approved by FCC May 3, 2000. CBS Inc. was acquired by Group W/Westinghouse Broadcasting in 1995. Sale to Group W by Associated Broadcasters Inc. approved by FCC July 2, 1954.

**Represented (legal):** Martin P. Messinger.

**Personnel:**

**Ron Longinotti**, President & General Manager.

**Dan Rodrigues**, Sales Director.

**Dan Rosenheim**, News Director.

**Michael Englehaupt**, Engineering Director.

**Tom Spitz**, Programming Director.

**Florence Higa**, Sales Operations Manager.

**Rosemary Roach**, Public Affairs Director.

**Akilah Monifa**, Communications Director.

**City of License:** San Francisco. **Station DMA:** San Francisco-Oakland-San Jose, CA.

**Rank:** 6.

KPIX-TV BMDPDT-20080603AAG GRANTED: 7/1/2008



© 2012 Warren Communications News

Circulation © 2011 Nielsen. Coverage based on Nielsen study.

GrandTotal	Cable TV Households	Non-cable TV Households	Total TV Households
Estimated Station Totals *	1,712,670	927,220	2,639,890
Average Weekly Circulation (2011)	1,056,818	482,407	1,539,225
Average Daily Circulation (2011)			656,773
Station DMA Total	Cable TV Households	Non-cable TV Households	Total TV Households
Estimated Station Totals *	1,639,260	884,260	2,523,520
Average Weekly Circulation (2011)	1,032,366	478,540	1,510,906
Average Daily Circulation (2011)			651,239
Other DMA Total	Cable TV Households	Non-cable TV Households	Total TV Households
Estimated Station Totals *	73,410	42,960	116,370
Average Weekly Circulation (2011)	24,452	3,867	28,319
Average Daily Circulation (2011)			5,534

\*Estimated station totals are sums of the Nielsen TV and Cable TV household estimates for each county in which the station registers viewing of more than 5% as per the Nielsen Survey Methods.

**KRON-TV**  
**Ch. 38**

**Network Service:** MNT.

**Licensee:** Young Broadcasting of San Francisco Inc., 160 Greentree Dr, Ste 101, Dover, DE 19904.

**Studio:** 1001 Van Ness Ave, San Francisco, CA 94109.

**Mailing Address:** 1001 Van Ness Ave, San Francisco, CA 94109.

**Phone:** 415-441-4444. **Fax:** 415-561-8136.

**E-mail:** 4listens@kron4.com

**Web Site:** http://www.kron4.com

**Technical Facilities:** Channel No. 38 (614-620 MHz). Authorized power: 1000-kw max. visual, aural. Antenna: 1679-ft above av. terrain, 946-ft. above ground, 1780-ft. above sea level.

Latitude 37° 45' 19"  
Longitude 122° 27' 06"

**Transmitter:** Sutro Tower, One La Avanzada Ave.

**Note:** Latitude and longitude coordinates shown are based on the North American Datum of 1927 (NAD 27) as currently required by the Mass Media Bureau of the FCC.

**Ownership:** New Young Broadcasting Holding Co. Inc. (Group Owner).

**Began Operation:** April 26, 1999. Began analog operations: November 15, 1949. Ceased analog operations: June 12, 2009. Involuntary assignment to debtor in possession status approved by FCC March 17, 2009. Assignment to reorganized subsidiaries of Young Broadcasting Inc. dismissed at applicant's request June 2, 2010. Competing assignment to Young Broadcasting of San Francisco Inc. (New Young Broadcasting Holding Co. Inc.) approved by FCC June 18, 2010.

**Represented (legal):** Harris, Wiltshire & Grannis LLP.

**Represented (engineering):** Hammett & Edison Inc.

**Personnel:**

**Brian Greif**, Vice President & General Manager.

**Pat Patton**, Vice President, Station Manager & Program Director.

**Rich DiPilla**, General Sales Manager.

**Aaron Pero**, News Director.

**Craig Porter**, Chief Engineer.

**Kevin Adler**, Promotion Director.

**Kathy King**, Traffic Manager.

**City of License:** San Francisco. **Station DMA:** San Francisco-Oakland-San Jose, CA.

**Rank:** 6.



© 2012 Warren Communications News

Circulation © 2011 Nielsen. Coverage based on Nielsen study.

GrandTotal	Cable TV Households	Non-cable TV Households	Total TV Households
Estimated Station Totals *	1,856,220	884,260	2,740,480
Average Weekly Circulation (2011)	752,469	316,566	1,069,035
Average Daily Circulation (2011)			348,304
Station DMA Total	Cable TV Households	Non-cable TV Households	Total TV Households
Estimated Station Totals *	1,631,480	884,260	2,515,740
Average Weekly Circulation (2011)	719,106	316,566	1,035,672
Average Daily Circulation (2011)			343,542
Other DMA Total	Cable TV Households	Non-cable TV Households	Total TV Households
Estimated Station Totals *	224,740	0	224,740
Average Weekly Circulation (2011)	33,363	0	33,363
Average Daily Circulation (2011)			4,762

\*Estimated station totals are sums of the Nielsen TV and Cable TV household estimates for each county in which the station registers viewing of more than 5% as per the Nielsen Survey Methods.

**California — San Francisco**

**KTSF  
Ch. 27**

**Network Service:** IND.

**Licensee:** Lincoln Broadcasting Co., 100 Valley Dr, Brisbane, CA 94005.

**Studio:** 100 Valley Dr, Brisbane, CA 94005.

**Mailing Address:** 100 Valley Dr, Brisbane, CA 94005.

**Phone:** 415-468-2626. **Fax:** 415-467-7559.

**E-mail:** genmgr@ktsftv.com

**Web Site:** http://www.ktsf.com/

**Technical Facilities:** Channel No. 27 (548-554 MHz). Authorized power: 500-kw max. visual, aural. Antenna: 1323-ft above av. terrain, 173-ft. above ground, 1453-ft. above sea level.

Latitude 37° 41' 12"  
Longitude 122° 26' 03"

Holds CP for change to 858-kw max. visual, 1323-ft above av. terrain, 173-ft. above ground, 1440-ft. above sea level; BPCDT-20080620ALV.

**Note:** Latitude and longitude coordinates shown are based on the North American Datum of 1927 (NAD 27) as currently required by the Mass Media Bureau of the FCC.

**Ownership:** Lincoln Broadcasting Co. (Group Owner).

**Began Operation:** May 1, 2002. Standard Definition. Began analog operations: September 4, 1976. Ceased analog operations: June 12, 2009.

**Personnel:**

**Lillian Lincoln Howell, President.**

**Michael Sherman, General Manager.**

**Anna Loule, Sales Director.**

**Jack Soo Hoo, National Sales Director.**

**Rose Shirinian, News & Public Affairs Director.**

**Michael P. Fusaro, Chief Engineer.**

**Victor Marino, Program Director.**

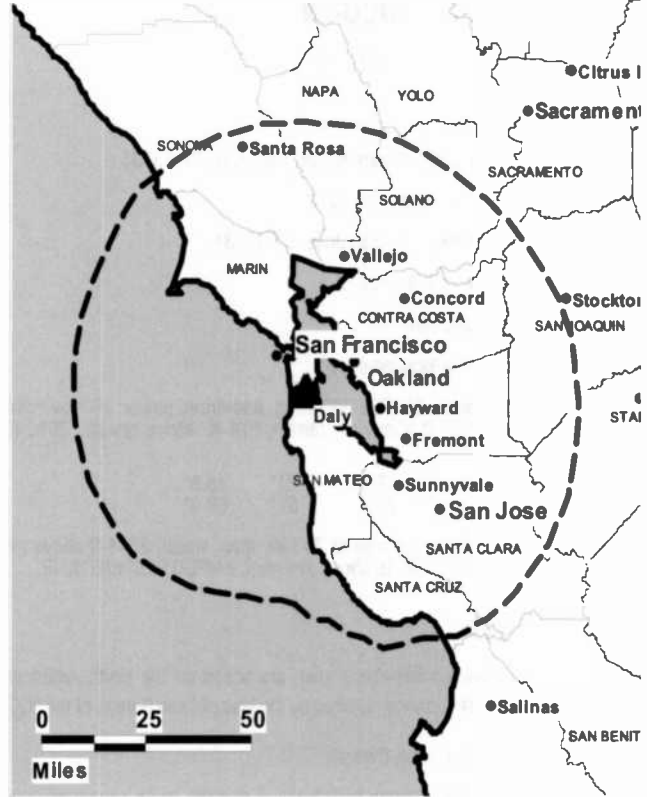
**Lisa Yokota, Marketing Director.**

**David Baker, Production Manager.**

**City of License:** San Francisco. **Station DMA:** San Francisco-Oakland-San Jose, CA.

**Rank:** 6.

**KTSF BPCDT-20080620ALV GRANTED: 10/29/2008**



© 2012 Warren Communications News

Circulation © 2011 Nielsen. Coverage based on Nielsen study.

GrandTotal	Cable TV Households	Non-cable TV Households	Total TV Households
Estimated Station Totals *	1,406,270	657,180	2,063,450
Average Weekly Circulation (2011)	144,508	59,436	203,944
Average Daily Circulation (2011)			93,530
Station DMA Total	Cable TV Households	Non-cable TV Households	Total TV Households
Estimated Station Totals *	1,353,750	657,180	2,010,930
Average Weekly Circulation (2011)	141,462	59,436	200,898
Average Daily Circulation (2011)			92,900
Other DMA Total	Cable TV Households	Non-cable TV Households	Total TV Households
Estimated Station Totals *	52,520	0	52,520
Average Weekly Circulation (2011)	3,046	0	3,046
Average Daily Circulation (2011)			630

\*Estimated station totals are sums of the Nielsen TV and Cable TV household estimates for each county in which the station registers viewing of more than 5% as per the Nielsen Survey Methods.

**KICU-TV**  
**Ch. 36**

**Network Service:** IND.

**Licensee:** KTVU Partnership, 2102 Commerce Dr, San Jose, CA 95131.

**Studio:** 2102 Commerce Dr, San Jose, CA 95131.

**Mailing Address:** 2102 Commerce Dr, San Jose, CA 95131.

**Phone:** 408-953-3636. **Fax:** 408-953-3610.

**E-mail:** general.manager@ktvu.com

**Web Site:** <http://www.ktvu.com/kicu/index.html>

**Technical Facilities:** Channel No. 36 (602-608 MHz). Authorized power: 550-kw max. visual, aural. Antenna: 2251-ft above av. terrain, 574-ft. above ground, 3012-ft. above sea level.

Latitude 37° 29' 16.8"  
Longitude 121° 57' 58.9"

Requests modification of CP for change to 740-kw max. visual, 2244-ft above av. terrain, 568-ft. above ground, 3005-ft. above sea level; BMPCDT-20080619AIP.

**Transmitter:** Monument Peak.

**Note:** Latitude and longitude coordinates shown are based on the North American Datum of 1927 (NAD 27) as currently required by the Mass Media Bureau of the FCC.

**Ownership:** KTVU Partnership (Group Owner).

**Began Operation:** July 1, 1999. Station broadcasting digitally on its analog channel allotment. Began analog operations: October 1, 1967. Sale to Ralph C. Wilson Industries by Vincent B. Welch, et al., approved by FCC November 27, 1979. Sale to KICU Inc. by Ralph C. Wilson Jr. approved by FCC March 15, 1990. Sale to present owner by KICU Inc. approved by FCC February 18, 2000. Ceased analog operations: February 17, 2009.

**Represented (sales):** Katz Media Group.

**Represented (legal):** Dow Lohnes PLLC.

**Represented (engineering):** Smith & Fisher.

**Personnel:**

**Tom Raponi**, Executive Vice President & General Manager.

**Sharon Fanto**, General Sales Manager.

**Lee McPherson**, Director of Engineering.

**Roy Avila**, Community Affairs Director.

**Robert Martinez**, Local Sales Manager.

**City of License:** San Jose. **Station DMA:** San Francisco-Oakland-San Jose, CA.

**Rank:** 6.



© 2012 Warren Communications News

Circulation © 2011 Nielsen. Coverage based on Nielsen study.

GrandTotal	Cable TV Households	Non-cable TV Households	Total TV Households
Estimated Station Totals *	1,835,820	892,670	2,728,490
Average Weekly Circulation (2011)	562,629	141,063	703,692
Average Daily Circulation (2011)			186,526
Station DMA Total	Cable TV Households	Non-cable TV Households	Total TV Households
Estimated Station Totals *	1,631,480	884,260	2,515,740
Average Weekly Circulation (2011)	533,941	140,449	674,390
Average Daily Circulation (2011)			182,089
Other DMA Total	Cable TV Households	Non-cable TV Households	Total TV Households
Estimated Station Totals *	204,340	8,410	212,750
Average Weekly Circulation (2011)	28,688	614	29,302
Average Daily Circulation (2011)			4,437

\*Estimated station totals are sums of the Nielsen TV and Cable TV household estimates for each county in which the station registers viewing of more than 5% as per the Nielsen Survey Methods.

**KKPX-TV**

**Ch. 41**

**Network Service:** ION.

**Licensee:** ION Media San Jose License Inc., 601 Clearwater Park Rd, West Palm Beach, FL 33401-6233.

**Studio:** 660 Price Ave, Ste B, Redwood City, CA 94063.

**Mailing Address:** 660 Price Ave, Ste B, Redwood City, CA 94063.

**Phone:** 650-261-1370. **Fax:** 650-261-1293.

**E-mail:** josephkoker@ionmedia.com

**Web Site:** http://www.iontelevision.com

**Technical Facilities:** Channel No. 41 (632-638 MHz). Authorized power: 1000-kw max. visual, aural. Antenna: 1371-ft above av. terrain, 290-ft. above ground, 1515-ft. above sea level.

Latitude	37°	41'	15"
Longitude	122°	26'	01"

**Note:** Latitude and longitude coordinates shown are based on the North American Datum of 1927 (NAD 27) as currently required by the Mass Media Bureau of the FCC.

**Ownership:** ION Media Networks Inc. (Group Owner).

**Began Operation:** October 28, 2002. Standard Definition. Began analog operations: November 15, 1986. Ceased analog operations: June 12, 2009. Sale to Urban Television LLC pending. Transfer of control by ION Media Networks Inc. from ION Media Networks Liquidating Trust to Media Holdco LP approved by FCC December 17, 2009. Involuntary assignment from debtor in possession status approved by FCC September 28, 2009. Involuntary assignment to debtor in possession status approved by FCC June 5, 2009. Transfer of control by ION Media Networks Inc. from Paxson Management Corp. & Lowell W. Paxson to CIG Media LLC approved by FCC December 31, 2007. Paxson Communications Corp. became ION Media Networks Inc. on June 26, 2006. Sale to Paxson Communications Corp. by Friendly Bible Church Inc. approved by FCC March 22, 1995. Sale to Friendly Bible Church Inc. by Donald B. Thompson approved by FCC March 31, 1987.

**Represented (legal):** Dow Lohnes PLLC.

**Personnel:**

**Andrea King**, Station Operations Manager.

**Martin Shostrom**, Chief Engineer.

**Mark Faris**, Traffic Manager.

**City of License:** San Jose. **Station DMA:** San Francisco-Oakland-San Jose, CA.

**Rank:** 6.



© 2012 Warren Communications News

Circulation © 2011 Nielsen. Coverage based on Nielsen study.

GrandTotal	Cable TV Households	Non-cable TV Households	Total TV Households
Estimated Station Totals *	1,746,150	717,970	2,464,120
Average Weekly Circulation (2011)	263,279	62,347	325,626
Average Daily Circulation (2011)			77,135
Station DMA Total	Cable TV Households	Non-cable TV Households	Total TV Households
Estimated Station Totals *	1,625,130	717,970	2,343,100
Average Weekly Circulation (2011)	252,539	62,347	314,886
Average Daily Circulation (2011)			75,764
Other DMA Total	Cable TV Households	Non-cable TV Households	Total TV Households
Estimated Station Totals *	121,020	0	121,020
Average Weekly Circulation (2011)	10,740	0	10,740
Average Daily Circulation (2011)			1,371

\*Estimated station totals are sums of the Nielsen TV and Cable TV household estimates for each county in which the station registers viewing of more than 5% as per the Nielsen Survey Methods.

**KNTV**  
**Ch. 12**

Network Service: NBC.

Licensee: NBC Telemundo License LLC, 1299 Pennsylvania Ave NW, 9th Fl, c/o NBCUniversal LLC, Washington, DC 20004.

Studio: 2450 N 1st St, San Jose, CA 95131.

Mailing Address: 2450 N First St, San Jose, CA 95131.

Phone: 408-432-6221. Fax: 408-432-4423.

Web Site: <http://www.nbcbayarea.com>

Technical Facilities: Channel No. 12 (204-210 MHz). Authorized power: 103.1-kw visual, aural. Antenna: 1236-ft above av. terrain, 204-ft. above ground, 1455-ft. above sea level.

Latitude 37° 41' 07"  
Longitude 122° 26' 01"

Note: Latitude and longitude coordinates shown are based on the North American Datum of 1927 (NAD 27) as currently required by the Mass Media Bureau of the FCC.

Ownership: NBCUniversal LLC (Group Owner).

Began Operation: October 20, 1999. Began analog operations: September 12, 1955. Ceased analog operations: June 12, 2009. Sale to Landmark Communications Inc. by Gill Industries approved by FCC July 28, 1978. Sale to Granite Broadcasting Corp. from Landmark Communications Inc. approved by FCC November 17, 1989. Sale to NBC Telemundo License Co. from Granite Broadcasting Corp. approved by FCC April 10, 2002. Transfer of control by NBC Telemundo License Co. from General Electric Co. (100% to 49%) to Comcast Corp. (0 to 51%) approved by FCC January 19, 2011.

Represented (engineering): Hammett & Edison Inc.

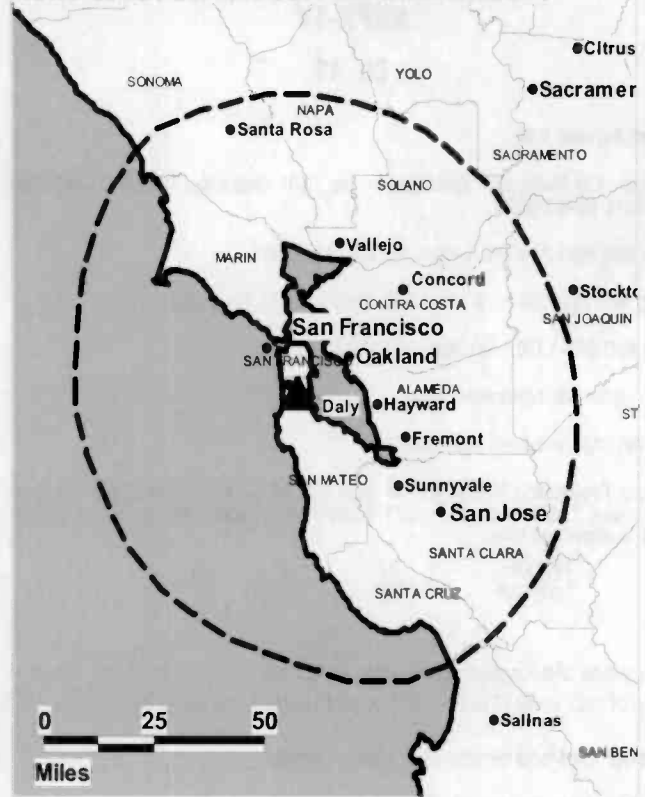
**Personnel:**

- Rich Cerussi, President & General Manager.
- Susan Sullivan, Vice President, News.
- Karen Orofino, Vice President, Sales.
- Jim Monroe, Vice President, Programming & Creative Services.
- Eileen Baiocchi, Research Director.
- Kim Thom, Business Development Director.
- Angela Crayton-Smith, Engineering Director.

City of License: San Jose. Station DMA: San Francisco-Oakland-San Jose, CA.

Rank: 6.

KNTV BPCDT-20031001AKO GRANTED: 8/13/2004



© 2012 Warren Communications News

Circulation © 2011 Nielsen. Coverage based on Nielsen study.

GrandTotal	Cable TV Households	Non-cable TV Households	Total TV Households
Estimated Station Totals *	1,644,270	895,490	2,539,760
Average Weekly Circulation (2011)	984,441	400,481	1,384,922
Average Daily Circulation (2011)			504,240
Station DMA Total	Cable TV Households	Non-cable TV Households	Total TV Households
Estimated Station Totals *	1,639,260	884,260	2,523,520
Average Weekly Circulation (2011)	983,364	399,001	1,382,365
Average Daily Circulation (2011)			503,914
Other DMA Total	Cable TV Households	Non-cable TV Households	Total TV Households
Estimated Station Totals *	5,010	11,230	16,240
Average Weekly Circulation (2011)	1,077	1,480	2,557
Average Daily Circulation (2011)			326

\*Estimated station totals are sums of the Nielsen TV and Cable TV household estimates for each county in which the station registers viewing of more than 5% as per the Nielsen Survey Methods.

**KSTS**  
**Ch. 49**

**Network Service:** TMO.

**Licensee:** NBC Telemundo License LLC, 1299 Pennsylvania Ave NW, 9th Fl, c/o NBCUniversal LLC, Washington, DC 20004.

**Studio:** 2349 Bering Dr, San Jose, CA 95131.

**Mailing Address:** 2349 Bering Dr, San Jose, CA 95131.

**Phone:** 408-944-4848. **Fax:** 408-432-4427.

**E-mail:** evelyn.callejas@nbcuni.com

**Web Site:** http://www.ksts.com

**Technical Facilities:** Channel No. 49 (680-686 MHz). Authorized power: 257-kw max. visual, aural. Antenna: 2257-ft above av. terrain, 420-ft. above ground, 3025-ft. above sea level.

Latitude 37° 29' 57"  
Longitude 121° 52' 16"

**Transmitter:** Mount Allison, 7.1-mi. E of Fremont.

**Note:** Latitude and longitude coordinates shown are based on the North American Datum of 1927 (NAD 27) as currently required by the Mass Media Bureau of the FCC.

**Ownership:** NBCUniversal LLC (Group Owner).

**Began Operation:** April 29, 2002. Standard Definition. Began analog operations: May 31, 1981. Ceased analog operations: June 12, 2009. Transfer of control by NBC Telemundo License Co. from General Electric Co. (100% to 49%) to Comcast Corp. (0 to 51%) approved by FCC January 19, 2011. Transfer of control by Telemundo of Northern California License Corp. from Telemundo Communications Group Inc. to TN Acquisition Corp. (later NBC Telemundo License Co.) approved by FCC April 10, 2002. Transfer of control by Telemundo Holding Inc. to Council Tree Hispanic Broadcasters from Apollo Investment Fund approved by FCC November 17, 2000. Sale to Telemundo Holdings Inc. by National Group TV Inc. (N. John Douglas, et al.) approved by FCC July 31, 1987.

**Represented (sales):** Telemundo Network Group.

**Represented (legal):** Dow Lohnes PLLC.

**Represented (engineering):** Hammett & Edison Inc.

**Personnel:**

**Cesar Angulo**, Acting General Manager.

**Erika Diaz**, Operations Manager.

**Hugo Herrera**, National Sales Manager.

**David Padilla**, Local Sales Manager.

**Daniel Rodriguez**, News & Promotions Director.

**Carlos Quevedo**, Chief Engineer.

**Leslie Maslowski**, Finance Director.

**Roxanna Flores**, Program Director & Traffic Coordinator.



© 2012 Warren Communications News

**Carla Yashiro**, Senior Promotions Producer.

**Ramon Oropeza**, Production Manager.

**City of License:** San Jose. **Station DMA:** San Francisco-Oakland-San Jose, CA.

**Rank:** 6.

Circulation © 2011 Nielsen. Coverage based on Nielsen study.

GrandTotal	Cable TV Households	Non-cable TV Households	Total TV Households
Estimated Station Totals *	1,267,550	468,860	1,736,410
Average Weekly Circulation (2011)	112,984	39,756	152,740
Average Daily Circulation (2011)			64,408
Station DMA Total	Cable TV Households	Non-cable TV Households	Total TV Households
Estimated Station Totals *	1,267,550	468,860	1,736,410
Average Weekly Circulation (2011)	112,984	39,756	152,740
Average Daily Circulation (2011)			64,408

\*Estimated station totals are sums of the Nielsen TV and Cable TV household estimates for each county in which the station registers viewing of more than 5% as per the Nielsen Survey Methods.

# California — San Luis Obispo

## KSBY Ch. 15

**Network Service:** CW, NBC.

**Licensee:** KSBY Communications Inc., 1772 Calle Joaquin, San Luis Obispo, CA 93405.

**Studio:** 1772 Calle Joaquin, San Luis Obispo, CA 93405.

**Mailing Address:** 1772 Calle Joaquin, San Luis Obispo, CA 93405.

**Phone:** 805-541-6666. **Fax:** 805-541-5142.

**E-mail:** kchoal@ksby.com

**Web Site:** http://www.ksby.com

**Technical Facilities:** Channel No. 15 (476-482 MHz). Authorized power: 1000-kw max. visual, aural. Antenna: 1690-ft above av. terrain, 367-ft. above ground, 2812-ft. above sea level.

Latitude 35° 21' 37"  
Longitude 120° 39' 18"

**Transmitter:** Cuesta Peak.

**Note:** Latitude and longitude coordinates shown are based on the North American Datum of 1927 (NAD 27) as currently required by the Mass Media Bureau of the FCC.

**Ownership:** Evening Post Publishing Co. (Group Owner).

**Began Operation:** April 16, 2002. Standard Definition. Began analog operations: May 25, 1953. John C. Cohan & Jerome Kantro's purchase of TV & radio KVEC from Christina M. Jacobson & Leslie H. Hacker approved by FCC June 13, 1956. Subsequent sale to Central California Communications Corp. (formerly Salinas Valley Broadcasting Corp.) by Cohan & Kantro approved by FCC July 18, 1957. Sale to John Blair & Co. approved by FCC February 14, 1979. Sale to Gillett Holdings Inc. approved by FCC December 30, 1986. Transfer to trustee granted by FCC September 1, 1992. Sale to EP Communications approved by FCC May 26, 1994. Sale to SJL Communications LP by EP Communications approved by FCC November 21, 1995. Sale to New Vision Group LLC by SJL Communications LP approved by FCC September 5, 2002. Sale to present owner by New Vision Group LLC approved by FCC December 21, 2004. Ceased analog operations: February 17, 2009.

**Represented (engineering):** du Treil, Lundin & Rackley Inc.

**Represented (sales):** HRP: Television Station Representative.

**Represented (legal):** Dow Lohnes PLLC.

**Personnel:**

Kathleen Choal, General Manager.

Dorothy Rivera, Business Manager.

Matt Mertens, General Sales Manager.

Tricia Rittger, National Sales & Traffic Manager.

Dave Schemer, News Director.

Bill Ingram, Chief Engineer.

Carl Edge, Program, Production & Creative Services Manager.

KSBY BPCDT-19991012AAY GRANTED: 11/15/2000



© 2012 Warren Communications News

Madeline Palaszewski, Promotions Director.

**City of License:** San Luis Obispo.

**Station DMA:** Santa Barbara-Santa Maria-San Luis Obispo, CA. **Rank:** 122.

Circulation © 2011 Nielsen. Coverage based on Nielsen study.

GrandTotal	Cable TV Households	Non-cable TV Households	Total TV Households
Estimated Station Totals *	139,660	99,590	239,250
Average Weekly Circulation (2011)	85,533	55,823	141,356
Average Daily Circulation (2011)			71,053

Station DMA Total	Cable TV Households	Non-cable TV Households	Total TV Households
Estimated Station Totals *	139,660	99,590	239,250
Average Weekly Circulation (2011)	85,533	55,823	141,356
Average Daily Circulation (2011)			71,053

\*Estimated station totals are sums of the Nielsen TV and Cable TV household estimates for each county in which the station registers viewing of more than 5% as per the Nielsen Survey Methods.



California — San Luis Obispo

**KTAS**  
**Ch. 34**

**Network Service:** TMO.

**Licensee:** Raul & Consuelo Palazuelos, 330 W Carmen Ln, Santa Maria, CA 93458.

**Studio:** 330 W Carmen Ln, Santa Maria, CA 93458.

**Mailing Address:** PO Box 172, Santa Maria, CA 93456.

**Phone:** 805-928-7700. **Fax:** 805-928-8606.

**E-mail:** ktastv@fx.net

**Technical Facilities:** Channel No. 34 (590-596 MHz). Authorized power: 80.4-kw max. visual, aural. Antenna: 1486-ft above av. terrain, 95-ft. above ground, 2572-ft. above sea level.

Latitude 35° 21' 38"  
Longitude 120° 39' 21"

**Note:** Latitude and longitude coordinates shown are based on the North American Datum of 1927 (NAD 27) as currently required by the Mass Media Bureau of the FCC.

**Ownership:** Raul & Consuelo Palazuelos (Group Owner).

**Began Operation:** May 1, 2002. Standard Definition. Began analog operations: January 21, 1990. Left air in 1993, returned to air February 7, 1997. Ceased analog operations: February 17, 2009.

**Represented (sales):** Telemundo.

**Personnel:**

**Sandy Keefer**, General Manager.

**Roy Keefer**, Chief Engineer.

**Roger Hernandez**, News & Production Director.

**Eddie Pantoja**, Traffic Manager.

**City of License:** Santa Maria.

**Station DMA:** Santa Barbara-Santa Maria-San Luis Obispo, CA. Rank: 122.

Get the industry bible FREE ...

**Consumer Electronics Daily**

Free 30-day trial—call 800-771-9202 or visit [www.warren-news.com](http://www.warren-news.com)

KTAS BPCDT-20060802APR GRANTED: 12/14/2006



© 2012 Warren Communications News

Circulation © 2011 Nielsen. Coverage based on Nielsen study.

GrandTotal	Cable TV Households	Non-cable TV Households	Total TV Households
Estimated Station Totals *	89,010	36,210	125,220
Average Weekly Circulation (2011)	8,117	3,223	11,340
Average Daily Circulation (2011)			5,297
Station DMA Total	Cable TV Households	Non-cable TV Households	Total TV Households
Estimated Station Totals *	89,010	36,210	125,220
Average Weekly Circulation (2011)	8,117	3,223	11,340
Average Daily Circulation (2011)			5,297

\*Estimated station totals are sums of the Nielsen TV and Cable TV household estimates for each county in which the station registers viewing of more than 5% as per the Nielsen Survey Methods.

**KFRE-TV**  
**Ch. 36**

**Network Service:** CW.

**Licensee:** TTBG/KFRE License Sub LLC, 1776 K St NW, c/o Wiley Rein LLP, Washington, DC 20006.

**Studio:** 5111 E McKinley Ave, Fresno, CA 93727.

**Mailing Address:** 5111 E McKinley Ave, Fresno, CA 93727.

**Phone:** 559-255-2600. **Fax:** 559-255-9626.

**Web Site:** <http://www.kmph-kfre.com>

**Technical Facilities:** Channel No. 36 (602-608 MHz). Authorized power: 360-kw max. visual, aural. Antenna: 1991-ft above av. terrain, 134-ft. above ground, 4678-ft. above sea level.

Latitude 37° 04' 37"  
Longitude 119° 26' 01"

**Note:** Latitude and longitude coordinates shown are based on the North American Datum of 1927 (NAD 27) as currently required by the Mass Media Bureau of the FCC.

**Ownership:** TTBG LLC (Group Owner).

**Began Operation:** November 1, 2002. Began analog operations: July 17, 1985. Ceased analog operations: June 12, 2009. Sale to present owner by E. Roger Williams, Trustee approved by FCC July 1, 2009. Involuntary transfer of control by KFRE (TV) License LLC - Debtor-in-Possession from Harry J. Pappas, Debtor-in-Possession, et al. to E. Roger Williams, Trustee approved by FCC September 17, 2008. Assignment to debtor-in-possession status approved by FCC July 3, 2008. Sale to Pappas Telecasting Companies by Sanger Telecasters Inc. approved by FCC December 22, 2003.

**Represented (legal):** Wiley Rein LLP.

**Represented (engineering):** Smith & Fisher.

**Personnel:**

**Charlie Pfaff**, Senior Vice President & General Manager.

**J. R. Jackson**, General Sales & Marketing Manager.

**Chase Ballou**, National Sales Manager.

**Carlton Simmonds**, Chief Engineer.

**Debbie Sweeney**, Program Director.

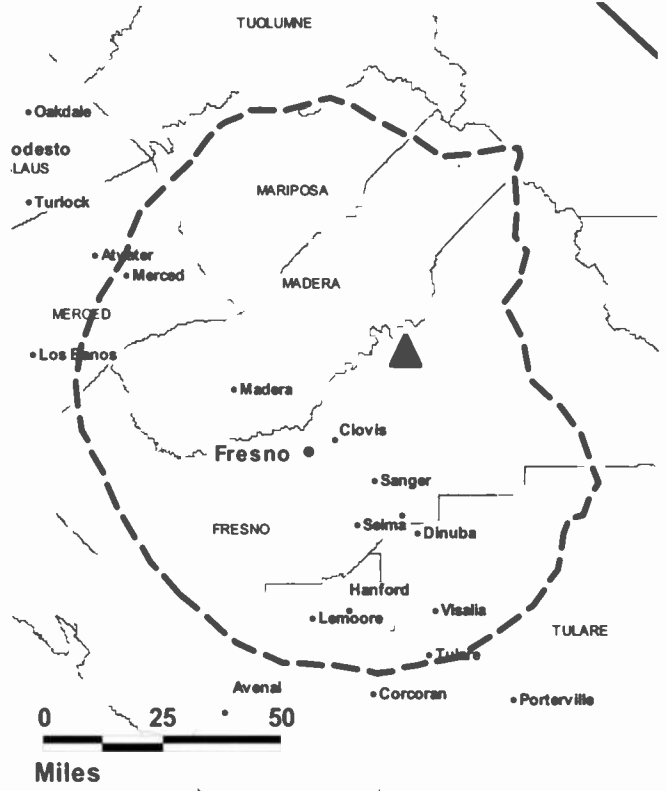
**Mark Hodorowski**, Creative Services & Promotion Director.

**Oriel Lopez**, Research Development Director.

**Ralph Broan**, Production Director.

**Janet Williams**, Traffic Manager.

**KFRE-TV BMPCDT-20060327ABS GRANTED: 4/17/2006**



© 2012 Warren Communications News

**City of License:** Sanger. **Station DMA:** Fresno-Visalia, CA. **Rank:** 55.

Circulation © 2011 Nielsen. Coverage based on Nielsen study.

GrandTotal	Cable TV Households	Non-cable TV Households	Total TV Households
Estimated Station Totals *	201,160	373,490	574,650
Average Weekly Circulation (2011)	33,291	63,218	96,509
Average Daily Circulation (2011)			25,477

Station DMA Total	Cable TV Households	Non-cable TV Households	Total TV Households
Estimated Station Totals *	201,160	373,490	574,650
Average Weekly Circulation (2011)	33,291	63,218	96,509
Average Daily Circulation (2011)			25,477

\*Estimated station totals are sums of the Nielsen TV and Cable TV household estimates for each county in which the station registers viewing of more than 5% as per the Nielsen Survey Methods.

**KTBN-TV**

**Ch. 33**

**Network Service:** TBN.

**Licensee:** Trinity Broadcasting Network Inc., 2442 Michelle Dr, Tustin, CA 92780.

**Studio:** 3150 Bear St, Costa Mesa, CA 92626.

**Mailing Address:** 3150 Bear St, Costa Mesa, CA 92626.

**Phone:** 714-832-2950. **Fax:** 714-832-0645.

**E-mail:** bhigley@tbn.org

**Web Site:** http://www.tbn.org

**Technical Facilities:** Channel No. 33 (584-590 MHz). Authorized power: 1000-kw max. visual, aural. Antenna: 2871-ft above av. terrain, 128-ft. above ground, 5791-ft. above sea level.

Latitude	34°	13'	27"
Longitude	118°	03'	44"

**Note:** Latitude and longitude coordinates shown are based on the North American Datum of 1927 (NAD 27) as currently required by the Mass Media Bureau of the FCC.

**Ownership:** Trinity Broadcasting Network Inc. (Group Owner).

**Began Operation:** December 3, 2004. Began analog operations: January 5, 1967. Sale to present owner by Angel Lerma approved by FCC August 2, 1974. Ceased analog operations: June 12, 2009.

**Represented (legal):** Colby M. May.

**Personnel:**

**Paul F. Crouch, President & General Manager.**

**Robert Higley, Vice President, Affiliate Sales & Relations.**

**Rod Henke, Vice President, Broadcast Relations.**

**Ben Miller, Vice President, Engineering.**

**Jan Crouch, Vice President, Programming.**

**Amy Fihn, Cable Affiliate Promotion Manager.**

**City of License:** Santa Ana. **Station DMA:** Los Angeles, CA. **Rank:** 2.

KTBN-TV BPCDT-20090323ABK GRANTED: 3/25/2009



© 2012 Warren Communications News

Circulation © 2011 Nielsen. Coverage based on Nielsen study.

GrandTotal	Cable TV Households	Non-cable TV Households	Total TV Households
Estimated Station Totals *	2,647,720	0	2,647,720
Average Weekly Circulation (2011)	158,441	0	158,441
Average Daily Circulation (2011)			35,332

Station DMA Total	Cable TV Households	Non-cable TV Households	Total TV Households
Estimated Station Totals *	2,647,720	0	2,647,720
Average Weekly Circulation (2011)	158,441	0	158,441
Average Daily Circulation (2011)			35,332

\*Estimated station totals are sums of the Nielsen TV and Cable TV household estimates for each county in which the station registers viewing of more than 5% as per the Nielsen Survey Methods.

**KEYT-TV**  
Ch. 27

**Network Service:** MNT, ABC.

**Licensee:** Smith Media License Holdings LLC, 1215 Cole St, St. Louis, MO 63106.

**Studio:** 730 Miramonte Dr, Santa Barbara, CA 93109.

**Mailing Address:** 730 Miramonte Dr, Santa Barbara, CA 93109.

**Phone:** 805-882-3933. **Fax:** 805-882-3934.

**E-mail:** prongavilla@keyt.com

**Web Site:** http://www.keyt.com

**Technical Facilities:** Channel No. 27 (548-554 MHz). Authorized power: 250-kw max. visual, aural. Antenna: 3012-ft above av. terrain, 79-ft. above ground, 4108-ft. above sea level.

Latitude 34° 31' 32"  
Longitude 119° 57' 28"

**Note:** Latitude and longitude coordinates shown are based on the North American Datum of 1927 (NAD 27) as currently required by the Mass Media Bureau of the FCC.

**Ownership:** Smith Media License Holdings LLC (Group Owner).

**Began Operation:** November 1, 2002. Began analog operations: July 24, 1953. Sale to William F. Luton & family by Harry C. Butcher-Collin M. Selph group approved by FCC March 27, 1957. Sale to Shamrock Broadcasting by Luton approved by FCC October 16, 1984. Sale to Smith Broadcasting of Santa Barbara LP by Shamrock approved by FCC April 21, 1987. Transfer of Harron's interest to Smith Television approved by FCC August 10, 2004. Sale to present owner by Smith Broadcasting of Santa Barbara LP approved by FCC November 8, 2004. Ceased analog operations: February 17, 2009.

**Represented (legal):** Dow Lohnes PLLC.

**Represented (sales):** Blair Television.

**Personnel:**

**Michael Granados**, President.

**Cathy Jacquemin**, General Manager.

**Pio Rongavilla**, General Sales Manager.

**Jim Bunner**, News Director.

**Dave Williams**, Chief Engineer.

**Mark Keenan**, Business Manager.

**Renee Foley**, Program Director.

**Jeff Martin**, Promotion & Community Relations Director.

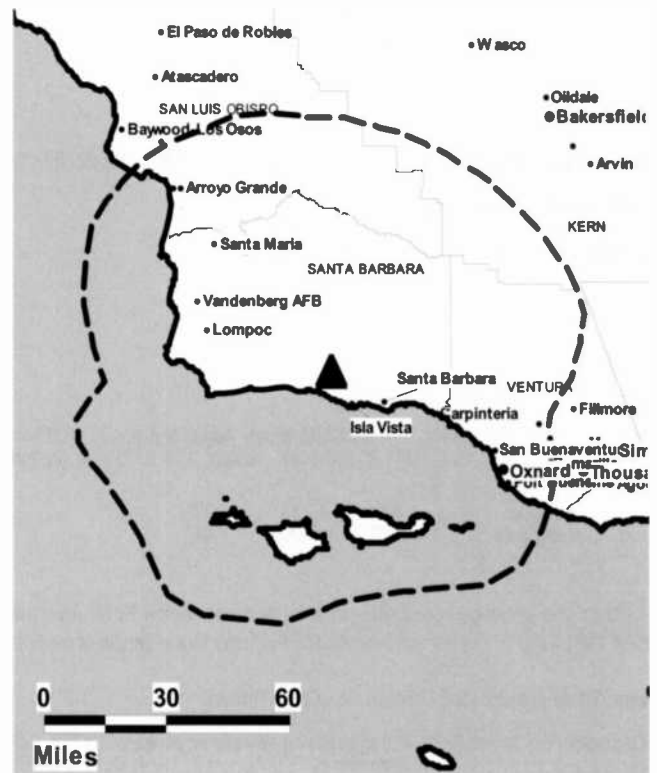
**Karen Meagher**, Traffic Manager.

**Dave Fete**, Production Manager.

**City of License:** Santa Barbara.

**Station DMA:** Santa Barbara-Santa Maria-San Luis Obispo, CA. **Rank:** 122.

KEYT-TV BMPCDT-20060630ACN GRANTED: 10/25/2006



© 2012 Warren Communications News

Circulation © 2011 Nielsen. Coverage based on Nielsen study.

GrandTotal	Cable TV Households	Non-cable TV Households	Total TV Households
Estimated Station Totals *	346,870	99,590	446,460
Average Weekly Circulation (2011)	129,108	42,503	171,611
Average Daily Circulation (2011)			66,296
Station DMA Total	Cable TV Households	Non-cable TV Households	Total TV Households
Estimated Station Totals *	139,660	99,590	239,250
Average Weekly Circulation (2011)	79,378	42,503	121,881
Average Daily Circulation (2011)			53,449
Other DMA Total	Cable TV Households	Non-cable TV Households	Total TV Households
Estimated Station Totals *	207,210	0	207,210
Average Weekly Circulation (2011)	49,730	0	49,730
Average Daily Circulation (2011)			12,847

\*Estimated station totals are sums of the Nielsen TV and Cable TV household estimates for each county in which the station registers viewing of more than 5% as per the Nielsen Survey Methods.

# California — Santa Barbara

**KPMR**

**Ch. 21**

**Network Service:** UNV.

**Grantee:** Entravision Holdings LLC, 2425 Olympic Blvd, Ste 6000 W, Santa Monica, CA 90404.

**Studio:** 1467 W Fairway Dr, Santa Maria, CA 93455.

**Mailing Address:** 3700 State St, Ste 330, Santa Barbara, CA 93105.

**Phone:** 805-685-3800. **Fax:** 805-968-9983.

**E-mail:** gquiroz@entravision.com

**Web Site:** http://www.kpmrtv.com

**Technical Facilities:** Channel No. 21 (512-518 MHz). Authorized power: 1000-kw max. visual, aural. Antenna: 3051-ft above av. terrain, 174-ft. above ground, 4135-ft. above sea level.

Latitude 34° 31' 28"  
Longitude 119° 57' 35"

**Note:** Latitude and longitude coordinates shown are based on the North American Datum of 1927 (NAD 27) as currently required by the Mass Media Bureau of the FCC.

**Ownership:** Entravision Communications Corp. (Group Owner).

**Began Operation:** August 1, 2002. Standard Definition. Began analog operations: April 1, 2001. Sale to present owner by Coast TV approved by FCC November 2, 2000. Ceased analog operations: February 17, 2009.

**Personnel:**

**Gabe Quiroz, General Manager.**

**Gary Michaels, Regional Sales Manager.**

**Blanca Figueroa, News Director.**

**Paul Hunter, Chief Engineer.**

**Susan Lang, Traffic Manager.**

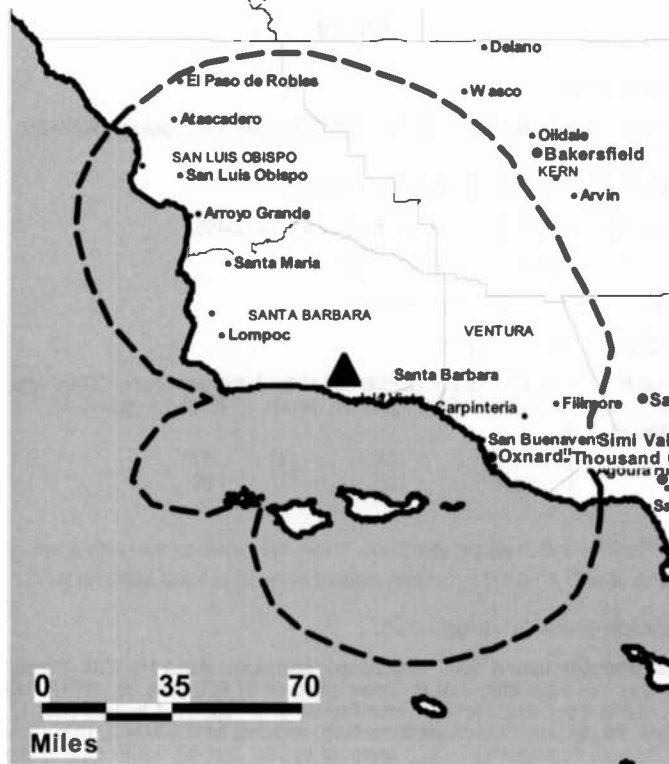
**Sandy Granados, Business Manager.**

**Howard Vega, Production Coordinator.**

**City of License:** Santa Barbara.

**Station DMA:** Santa Barbara-Santa Maria-San Luis Obispo, CA. **Rank:** 122.

KPMR BMPCDT-20100409AAT GRANTED: 4/1/2011



© 2012 Warren Communications News

Circulation © 2011 Nielsen. Coverage based on Nielsen study.

GrandTotal	Cable TV Households	Non-cable TV Households	Total TV Households
Estimated Station Totals *	89,010	36,210	125,220
Average Weekly Circulation (2011)	10,349	3,005	13,354
Average Daily Circulation (2011)			8,898

Station DMA Total	Cable TV Households	Non-cable TV Households	Total TV Households
Estimated Station Totals *	89,010	36,210	125,220
Average Weekly Circulation (2011)	10,349	3,005	13,354
Average Daily Circulation (2011)			8,898

\*Estimated station totals are sums of the Nielsen TV and Cable TV household estimates for each county in which the station registers viewing of more than 5% as per the Nielsen Survey Methods.

**California — Santa Maria**

**KCOY-TV**

**Ch. 19**

**Network Service:** CBS.

**Licensee:** Cowles California Media Co., W 999 Riverside Ave, Spokane, WA 99201-1006.

**Studio:** 1211 W McCoy Ln, Santa Maria, CA 93455.

**Mailing Address:** 1211 W. McCoy Ln, Santa Maria, CA 93455.

**Phone:** 805-925-1200. **Fax:** 805-922-9830.

**E-mail:** kimmeyenberg@kionrightnow.com

**Web Site:** http://www.kcoy.com

**Technical Facilities:** Channel No. 19 (500-506 MHz). Authorized power: 130-kw max. visual, aural. Antenna: 1900-ft above av. terrain, 79-ft. above ground, 3327-ft. above sea level.

Latitude	34°	54'	37"
Longitude	120°	11'	09"

**Note:** Latitude and longitude coordinates shown are based on the North American Datum of 1927 (NAD 27) as currently required by the Mass Media Bureau of the FCC.

**Ownership:** Cowles Co. (Group Owner).

**Began Operation:** June 4, 2003. Began analog operations: March 16, 1964. Transfer of negative control from Dale G. Moore approved by FCC June 30, 1971. Sale to Stauffer Communications by Helen Pedotti, et al., approved by FCC June 17, 1980. Sale to Morris Communications Corp. approved by FCC May 2, 1995. Sale to Benedek Broadcasting Co LLC approved by FCC April 12, 1996. Sale to The Ackerley Group by Benedek Broadcasting Co. LLC approved by FCC April 16, 1999. In stock swap, Clear Channel Broadcasting Inc. acquired The Ackerley Group. FCC approved deal May 29, 2002. Sale to Newport Television LLC by Clear Channel Communications Inc. approved by FCC November 29, 2007. To comply with FCC's duopoly rules, sale to present owner by Newport Television LLC approved by FCC February 27, 2008. Ceased analog operations: February 17, 2009.

**Represented (sales):** Continental Television Sales.

**Represented (legal):** Skadden, Arps, Slate, Meagher & Flom LLP.

**Personnel:**

**Jeffery MacDougall**, Vice President & General Manager.

**Larry Barnes**, General Sales Manager.

**Jimmy Sprague**, Chief Engineer.

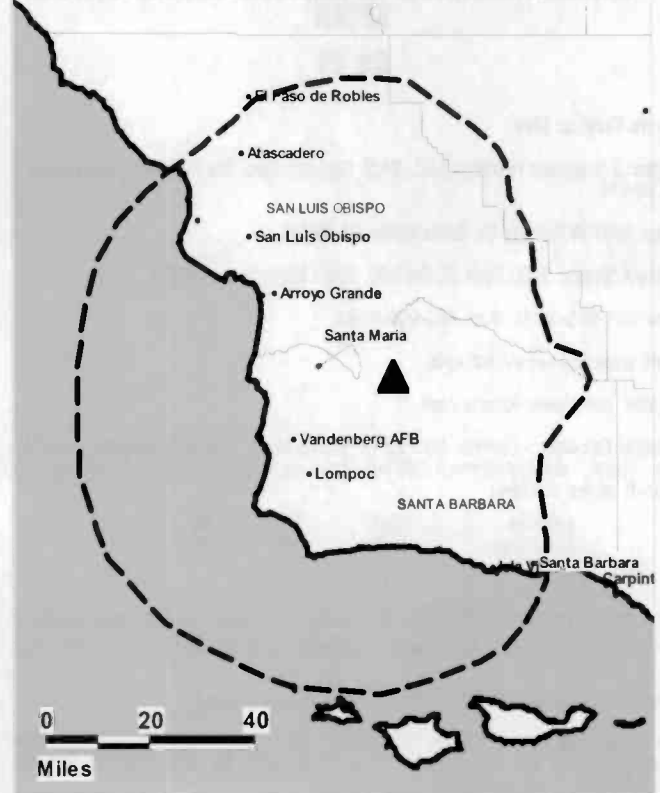
**Kimberly Johns**, Business Manager.

**Shirley Sanford**, Program Director.

**Ben Slocum**, Creative Services Director.

**Laurie Pipan**, Community Affairs Director.

KCOY-TV BMPCDT-20020926ACE GRANTED: 10/28/2002



© 2012 Warren Communications News

**City of License:** Santa Maria.

**Station DMA:** Santa Barbara-Santa Maria-San Luis Obispo, CA. **Rank:** 122.

Circulation © 2011 Nielsen. Coverage based on Nielsen study.

GrandTotal	Cable TV Households	Non-cable TV Households	Total TV Households
Estimated Station Totals *	139,660	99,590	239,250
Average Weekly Circulation (2011)	75,415	49,058	124,473
Average Daily Circulation (2011)			52,889

Station DMA Total	Cable TV Households	Non-cable TV Households	Total TV Households
Estimated Station Totals *	139,660	99,590	239,250
Average Weekly Circulation (2011)	75,415	49,058	124,473
Average Daily Circulation (2011)			52,889

\*Estimated station totals are sums of the Nielsen TV and Cable TV household estimates for each county in which the station registers viewing of more than 5% as per the Nielsen Survey Methods.



**KOVR**  
**Ch. 25**

**Network Service:** CBS.

**Licensee:** Sacramento Television Stations Inc., 2175 K St NW, Ste 350, Washington, DC 20037.

**Studio:** 2713 KOVR Dr, West Sacramento, CA 95605.

**Mailing Address:** 2713 KOVR Dr, West Sacramento, CA 95605.

**Phone:** 916-374-1313. **Fax:** 916-374-1459.

**E-mail:** cbloom@kmaxtv.com

**Web Site:** http://sacramento.cbslocal.com

**Technical Facilities:** Channel No. 25 (536-542 MHz). Authorized power: 760-kw max. visual, aural. Antenna: 1939-ft above av. terrain, 1949-ft. above ground, 1949-ft. above sea level.

Latitude 38° 14' 24"  
Longitude 121° 30' 03"

Holds CP for change to 1000-kw max. visual, 1946-ft above av. terrain, 1949-ft. above ground, 1949-ft. above sea level; BMPCDT-20110721ABA.

**Transmitter:** 14001 River Rd., Walnut Grove.

**Note:** Latitude and longitude coordinates shown are based on the North American Datum of 1927 (NAD 27) as currently required by the Mass Media Bureau of the FCC.

**Ownership:** CBS Corp. (Group Owner).

**Began Operation:** August 27, 2000. Began analog operations: September 5, 1954. Ceased analog operations: June 12, 2009. On December 31, 2005, 'old' Viacom Inc. split into the 'new' Viacom Inc. and CBS Corp. Sale to Viacom Inc. by Sinclair Broadcast Group Inc. approved by FCC April 18, 2005. Sale to Sinclair Broadcast Group Inc. by Better Communications Inc. approved by FCC March 28, 1997. Sale to Better Communications by Continental Broadcasting Ltd. approved by FCC July 1994. Previous sale by Narragansett First Fund, et al., approved by FCC December 8, 1988. Sale to Narragansett by Rockefeller Group approved by FCC June 13, 1986. Sale to Rockefeller Group by The Outlet Co. approved by FCC November 23, 1983. Sale to Outlet by McClatchy Newspapers approved by FCC March 12, 1980. Sale to McClatchy by Metropolitan Broadcasting Corp. approved by FCC July 29, 1964. Sale to Metropolitan Broadcasting by Gannett Co. approved by FCC December 12, 1959. Sale to Gannett by H. L. Hoffman & associates approved by FCC January 8, 1958.

**Represented (legal):** Martin P. Messinger.

**Represented (sales):** Katz Media Group.

**Personnel:**

**Kevin Walsh**, Vice President & General Manager.

**Janet Dunlop**, National Sales Manager.

**Robert Hess**, Engineering Director.

**Lila Luna**, Controller.

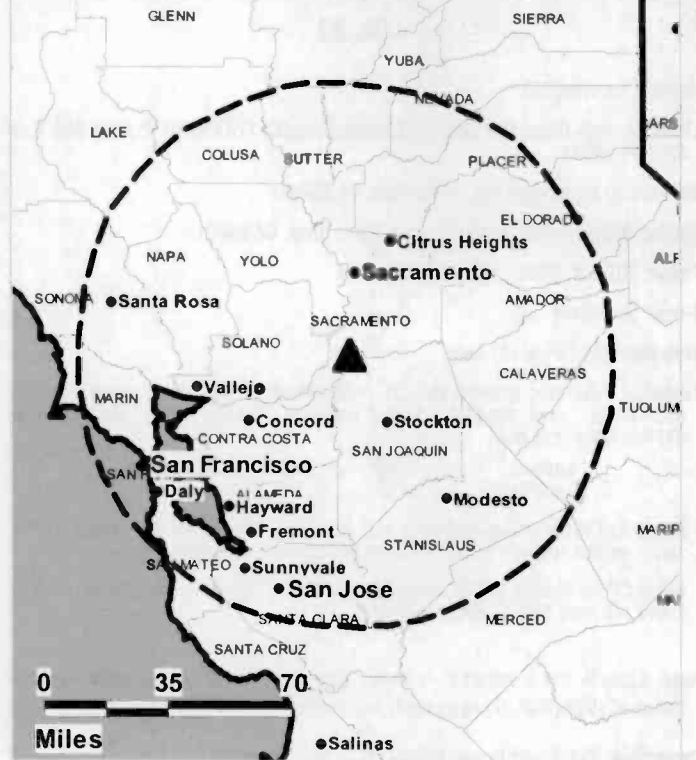
**Rita Gazitano**, Program Director.

**Drew Fowler**, Promotion Director.

**Tami Walker**, Production Manager.

**Denise Dituri**, Traffic Manager.

**KOVR BMPCDT-20110721ABA GRANTED: 8/23/2011**



© 2012 Warren Communications News

**City of License:** Stockton. **Station DMA:** Sacramento-Stockton-Modesto, CA.

**Rank:** 20.

Circulation © 2011 Nielsen. Coverage based on Nielsen study.

GrandTotal	Cable TV Households	Non-cable TV Households	Total TV Households
Estimated Station Totals *	1,049,450	666,530	1,715,980
Average Weekly Circulation (2011)	509,055	421,973	931,028
Average Daily Circulation (2011)			415,872
Station DMA Total	Cable TV Households	Non-cable TV Households	Total TV Households
Estimated Station Totals *	735,360	664,170	1,399,530
Average Weekly Circulation (2011)	471,687	421,770	893,457
Average Daily Circulation (2011)			407,545
Other DMA Total	Cable TV Households	Non-cable TV Households	Total TV Households
Estimated Station Totals *	314,090	2,360	316,450
Average Weekly Circulation (2011)	37,368	203	37,571
Average Daily Circulation (2011)			8,327

\*Estimated station totals are sums of the Nielsen TV and Cable TV household estimates for each county in which the station registers viewing of more than 5% as per the Nielsen Survey Methods.



**KQCA**

**Ch. 46**

**Network Service:** MNT.

**Licensee:** Hearst-Argyle Stations Inc., PO Box 1800, c/o Brooks, Pierce et al., Raleigh, NC 27602.

**Studio:** 3 Television Cir, Sacramento, CA 95814-0794.

**Mailing Address:** 3 Television Circle, Sacramento, CA 95814.

**Phone:** 916-447-5858. **Fax:** 916-554-4663.

**Web Site:** <http://www.kcra.com/my58/index.html>

**Technical Facilities:** Channel No. 46 (662-668 MHz). Authorized power: 600-kw max. visual, aural. Antenna: 1903-ft above av. terrain, 1913-ft. above ground, 1913-ft. above sea level.

Latitude 38° 15' 54"  
Longitude 121° 29' 24"

**Note:** Latitude and longitude coordinates shown are based on the North American Datum of 1927 (NAD 27) as currently required by the Mass Media Bureau of the FCC.

**Ownership:** Hearst-Argyle Television Inc. (Group Owner).

**Began Operation:** May 1, 2003. Began analog operations: April 13, 1986. Hearst-Argyle received approval from the FCC May 26, 2009 to become privately owned by The Hearst Corp. Sale to present owner by Channel 58 Inc. approved by FCC January 24, 2000. Sale to Channel 58 Inc. by General Electric Capital Corp. approved by FCC December 8, 1994. Transfer of control from Pegasus Broadcasting to General Electric Capital Corp. approved by FCC September 11, 1990. Sale to Pegasus Broadcasting by Schuyler Communications Inc. approved by FCC October 2, 1986. Transfer of control to Co-Trustees of the SFN Voting Trust by William H. Schuyler Co. Inc. approved by FCC July 8, 1986. Ceased analog operations: June 12, 2009.

**Represented (legal):** Brooks, Pierce, McLendon, Humphrey & Leonard LLP.

**Represented (sales):** Eagle Television Sales.

**Personnel:**

Elliot Troshinsky, President & General Manager.

Mike Rajewski, General Sales Manager.

Jennifer Darling, Local Sales Manager.

Shari Epworth, National Sales Manager.

Anzio Williams, News Director.

Stefan Hadl, Engineering Director.

Tracy Clark, Controller.

Shirley Sullivan, Program Director.

D'Anne Ousley-Still, Promotions Director.

Gene Robinson, Creative Services Director.

Lori Kesler, Traffic Manager.

Del Rodgers, Sports Director.

KQCA BMPCDT-20020626AAA GRANTED: 8/24/2004



© 2012 Warren Communications News

**City of License:** Stockton. **Station DMA:** Sacramento-Stockton-Modesto, CA.

**Rank:** 20.

Circulation © 2011 Nielsen. Coverage based on Nielsen study.

GrandTotal	Cable TV Households	Non-cable TV Households	Total TV Households
Estimated Station Totals *	735,360	671,800	1,407,160
Average Weekly Circulation (2011)	332,055	238,304	570,359
Average Daily Circulation (2011)			182,012
Station DMA Total	Cable TV Households	Non-cable TV Households	Total TV Households
Estimated Station Totals *	735,360	664,170	1,399,530
Average Weekly Circulation (2011)	332,055	237,832	569,887
Average Daily Circulation (2011)			181,975
Other DMA Total	Cable TV Households	Non-cable TV Households	Total TV Households
Estimated Station Totals *	0	7,630	7,630
Average Weekly Circulation (2011)	0	472	472
Average Daily Circulation (2011)			37

\*Estimated station totals are sums of the Nielsen TV and Cable TV household estimates for each county in which the station registers viewing of more than 5% as per the Nielsen Survey Methods.

**KTFK-DT**  
**Ch. 26**

**Network Service:** TEL.

**Licensee:** Telefutera Sacramento LLC, 5999 Center Dr, Ste 4083, Los Angeles, CA 90045.

**Studio:** 30 B Hegenberger Loop, Oakland, CA 94621.

**Mailing Address:** 30 B Hegenberger Loop, Oakland, CA 94621.

**Phone:** 510-632-5385. **Fax:** 510-632-8943.

**E-mail:** mail@ktfl.com; mail@mtuter.us

**Technical Facilities:** Channel No. 26 (542-548 MHz). Authorized power: 430-kw max. visual, aural. Antenna: 1952-ft above av. terrain, 1959-ft. above ground, 1959-ft. above sea level.

Latitude 38° 14' 24"  
Longitude 121° 30' 03"

Holds CP for change to 850-kw max. visual; BMPCDT-20080616ACI.

**Note:** Latitude and longitude coordinates shown are based on the North American Datum of 1927 (NAD 27) as currently required by the Mass Media Bureau of the FCC.

**Ownership:** Univision Communications Inc. (Group Owner).

**Began Operation:** August 1, 2002. Standard Definition. Began analog operations: November 12, 1987. Ceased analog operations: June 12, 2009. Transfer of control by Telefutera Sacramento LLC from shareholders of Univision Communications Inc. to Broadcasting Media Partners Inc. approved by FCC March 27, 2007. Sale to present owner by Family Stations Inc. approved by FCC December 1, 2003.

**Represented (legal):** Covington & Burling.

**Personnel:**

**Matt Tuter**, General Manager & General Sales Manager.

**David Joseph**, Chief Engineer.

**John B. Tefertiller**, Operations Manager.

**Josh Sanderson**, Program Director & Traffic Manager.

**Chris Mishka**, Production Manager.

**City of License:** Stockton. **Station DMA:** Sacramento-Stockton-Modesto, CA.

**Rank:** 20.

KTFK-DT BMPCDT-20080616ACI GRANTED: 10/29/2008



© 2012 Warren Communications News

Circulation © 2011 Nielsen. Coverage based on Nielsen study.

GrandTotal	Cable TV Households	Non-cable TV Households	Total TV Households
Estimated Station Totals *	430,450	508,920	939,370
Average Weekly Circulation (2011)	36,773	113,535	150,308
Average Daily Circulation (2011)			64,211
Station DMA Total	Cable TV Households	Non-cable TV Households	Total TV Households
Estimated Station Totals *	430,450	503,650	934,100
Average Weekly Circulation (2011)	36,773	113,150	149,923
Average Daily Circulation (2011)			64,190
Other DMA Total	Cable TV Households	Non-cable TV Households	Total TV Households
Estimated Station Totals *	0	5,270	5,270
Average Weekly Circulation (2011)	0	385	385
Average Daily Circulation (2011)			21

\*Estimated station totals are sums of the Nielsen TV and Cable TV household estimates for each county in which the station registers viewing of more than 5% as per the Nielsen Survey Methods.

**SATELLITE WEEK**  
Covering international news on space communications policy, regulation, technology and business  
**FREE 30-DAY TRIAL**—call 800-771-9202 or visit [www.warren-news.com](http://www.warren-news.com)

# California — Twentynine Palms

## KVMD Ch. 23

**Network Service:** IND.

**Licensee:** KVMD Licensee Co. LLC, 28202 Cabot Rd, Ste 300, Laguna Niguel, CA 92677.

**Studio:** 2323 Corinth Ave, Los Angeles, CA 92252.

**Mailing Address:** 28202 Cabot Rd, Ste 300, Laguna Niguel, CA 92252.

**Phone:** 949-365-5710. **Fax:** 949-365-5709.

**E-mail:** rmorales@kvmdtv.com

**Web Site:** <http://www.kvmdtv.com>

**Technical Facilities:** Channel No. 23 (524-530 MHz). Authorized power: 150-kw max. visual, aural. Antenna: 2572-ft above av. terrain, 138-ft. above ground, 8038-ft. above sea level.

Latitude	34°	02'	17"
Longitude	116°	48'	47"

**Note:** Latitude and longitude coordinates shown are based on the North American Datum of 1927 (NAD 27) as currently required by the Mass Media Bureau of the FCC.

**Ownership:** Ronald Ulloa (Group Owner).

**Began Operation:** August 1, 2002. Began analog operations: December 1, 1997. Sale to present owner by Desert 31 Television Inc. approved by FCC April 5, 2001. Ceased analog operations June 1, 2003.

**Personnel:**

**Ralph Morales**, General Manager.

**Ken Brown**, Chief Engineer.

**City of License:** Twentynine Palms. **Station DMA:** Los Angeles, CA. **Rank:** 2.

KVMD BPCDT-19991101AIP GRANTED: 9/18/2001



© 2012 Warren Communications News

Nielsen Data: Not available.

**KFSF-DT**  
**Ch. 34**

**Network Service:** TEL.

**Licensee:** Telefutura San Francisco LLC, 5999 Center Dr, Ste 4083, Los Angeles, CA 90045.

**Studio:** 50 Fremont St, 41st Fl, San Francisco, CA 94105.

**Mailing Address:** 50 Fremont St, 41st Fl, San Francisco, CA 94105.

**Phone:** 415-538-6466. **Fax:** 415-538-8053.

**E-mail:** mwellbeloved@univision.net

**Web Site:** http://www.univision.com

**Technical Facilities:** Channel No. 34 (590-596 MHz). Authorized power: 370-kw max. visual, aural. Antenna: 1634-ft above av. terrain, 884-ft. above ground, 1718-ft. above sea level.

Latitude 37° 45' 19"  
Longitude 122° 27' 06"

**Transmitter:** Mount Sutro Tower, One La Avanzada Rd.

**Note:** Latitude and longitude coordinates shown are based on the North American Datum of 1927 (NAD 27) as currently required by the Mass Media Bureau of the FCC.

**Ownership:** Univision Communications Inc. (Group Owner).

**Began Operation:** June 20, 2003. Began analog operations: November 25, 1986. Ceased analog operations: June 12, 2009. Transfer of control by Telefutura San Francisco LLC from shareholders of Univision Communications Inc. to Broadcasting Media Partners Inc. approved by FCC March 27, 2007. Transfer of control by Golden Link TV Inc. from Eddie L. Whitehead to Univision Communications Inc. approved by FCC December 18, 2001.

**Represented (legal):** Covington & Burling.

**Represented (engineering):** John F. X. Browne & Associates PC.

**Personnel:**

**David Loving,** Senior Vice President & General Manager.

**Sandi Stretch,** General Sales Manager.

**Aaron Roberts,** Chief Engineer.

**Luz Maria Rodriguez,** Traffic Manager.

**City of License:** Vallejo. **Station DMA:** San Francisco-Oakland-San Jose, CA.

**Rank:** 6.



© 2012 Warren Communications News

Circulation © 2011 Nielsen. Coverage based on Nielsen study.

GrandTotal	Cable TV Households	Non-cable TV Households	Total TV Households
Estimated Station Totals *	1,295,250	827,950	2,123,200
Average Weekly Circulation (2011)	117,644	106,472	224,116
Average Daily Circulation (2011)			100,323

Station DMA Total	Cable TV Households	Non-cable TV Households	Total TV Households
Estimated Station Totals *	1,295,250	827,950	2,123,200
Average Weekly Circulation (2011)	117,644	106,472	224,116
Average Daily Circulation (2011)			100,323

\*Estimated station totals are sums of the Nielsen TV and Cable TV household estimates for each county in which the station registers viewing of more than 5% as per the Nielsen Survey Methods.

**KJLA**  
**Ch. 49**

**Network Service:** IND.

**Licensee:** KJLA LLC, 2323 Corinth Ave, West Los Angeles, CA 90064.

**Studio:** 2323 Corinth Ave, West Los Angeles, CA 90064.

**Mailing Address:** 2323 Corinth Ave, West Los Angeles, CA 90064.

**Phone:** 310-943-5288. **Fax:** 310-943-5299.

**E-mail:** fwilkinson@kjla.com; info1@kjla.com

**Web Site:** http://www.kjla.com

**Technical Facilities:** Channel No. 49 (680-686 MHz). Authorized power: 1000-kw max. visual, aural. Antenna: 3074-ft above av. terrain, 283-ft. above ground, 5991-ft. above sea level.

Latitude	34°	13'	35"
Longitude	118°	03'	57"

**Note:** Latitude and longitude coordinates shown are based on the North American Datum of 1927 (NAD 27) as currently required by the Mass Media Bureau of the FCC.

**Ownership:** Costa de Oro Television Inc. (Group Owner).

**Began Operation:** February 4, 2005. Began analog operations: October 1, 1990. Ceased analog operations: August 27, 2008.

**Represented (legal):** Thompson Hine LLP.

**Represented (engineering):** Merrill Weiss Group LLC.

**Personnel:**

**Francis X. Wilkinson,** Vice President & General Manager.

**Ed Safa,** Chief Financial Officer.

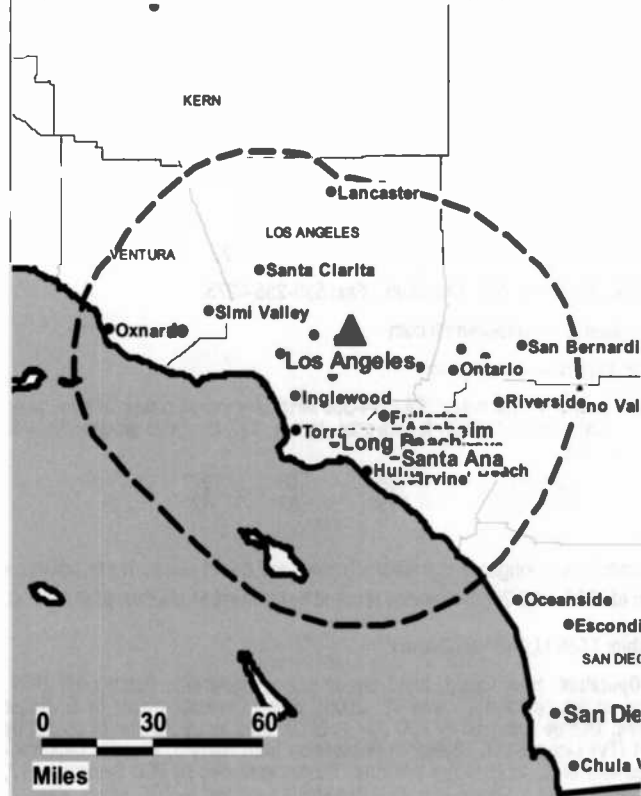
**Ken Brown,** Chief Engineer.

**Laura Zaragoza,** Traffic & Programming Manager.

**Mike Seros,** Operations & Production Manager.

**City of License:** Ventura. **Station DMA:** Los Angeles, CA. **Rank:** 2.

KJLA BMPCDT-20040112ABL GRANTED: 8/16/2004



© 2012 Warren Communications News

Circulation © 2011 Nielsen. Coverage based on Nielsen study.

GrandTotal	Cable TV Households	Non-cable TV Households	Total TV Households
Estimated Station Totals *	2,063,560	731,820	2,795,380
Average Weekly Circulation (2011)	116,085	40,655	156,740
Average Daily Circulation (2011)			30,550

Station DMA Total	Cable TV Households	Non-cable TV Households	Total TV Households
Estimated Station Totals *	2,063,560	731,820	2,795,380
Average Weekly Circulation (2011)	116,085	40,655	156,740
Average Daily Circulation (2011)			30,550

\*Estimated station totals are sums of the Nielsen TV and Cable TV household estimates for each county in which the station registers viewing of more than 5% as per the Nielsen Survey Methods.

**KMPH-TV**  
**Ch. 28**

**Network Service:** FOX.

**Licensee:** TTBG/KMPH License Sub LLC, 1776 K St NW, c/o Wiley Rein LLP, Washington, DC 20006.

**Studio:** 5035 E McKinley Ave, Fresno, CA 93727.

**Mailing Address:** 5111 E McKinley Ave, Fresno, CA 93727.

**Phone:** 559-255-2600; 559-733-7800. **Fax:** 559-255-0275.

**E-mail:** viewercomments@kmphtv.com

**Web Site:** http://www.kmphtv.com

**Technical Facilities:** Channel No. 28 (554-560 MHz). Authorized power: 219-kw max. visual, aural. Antenna: 2503-ft above av. terrain, 377-ft. above ground, 8284-ft. above sea level.

Latitude	36°	40'	02"
Longitude	118°	52'	42"

**Note:** Latitude and longitude coordinates shown are based on the North American Datum of 1927 (NAD 27) as currently required by the Mass Media Bureau of the FCC.

**Ownership:** TTBG LLC (Group Owner).

**Began Operation:** November 1, 2002. Began analog operations: October 11, 1971. Ceased analog operations: June 12, 2009. Sale to present owner by E. Roger Williams, Trustee approved by FCC July 1, 2009. Involuntary transfer of control by KMPH (TV) License LLC, Debtor-in-Possession from Harry J. Pappas, Debtor-in-Possession, et al. to E. Roger Williams, Trustee approved by FCC September 17, 2008. Assignment to debtor-in-possession status approved by FCC July 3, 2008.

**Represented (legal):** Wiley Rein LLP.

**Represented (engineering):** Smith & Fisher.

**Represented (sales):** TeleRep Inc.

**Personnel:**

**Jack Peck**, Vice President & General Manager.

**J. R. Jackson**, General Sales & Marketing Manager.

**Chase Ballou**, National Sales Manager.

**Mark Hodorowski**, Creative Services & Promotion Director.

**Debbie Sweeney**, Program Director.

**Oriel Lopez**, Research Development Director.

**Norm Wright**, Chief Engineer.

**Janet Williams**, Traffic Manager.

**Ralph Broan**, Production Director.

**KMPH-TV BPCDT-19991001AAM GRANTED: 1/4/2001**



© 2012 Warren Communications News

**City of License:** Visalia. **Station DMA:** Fresno-Visalia, CA. **Rank:** 55.

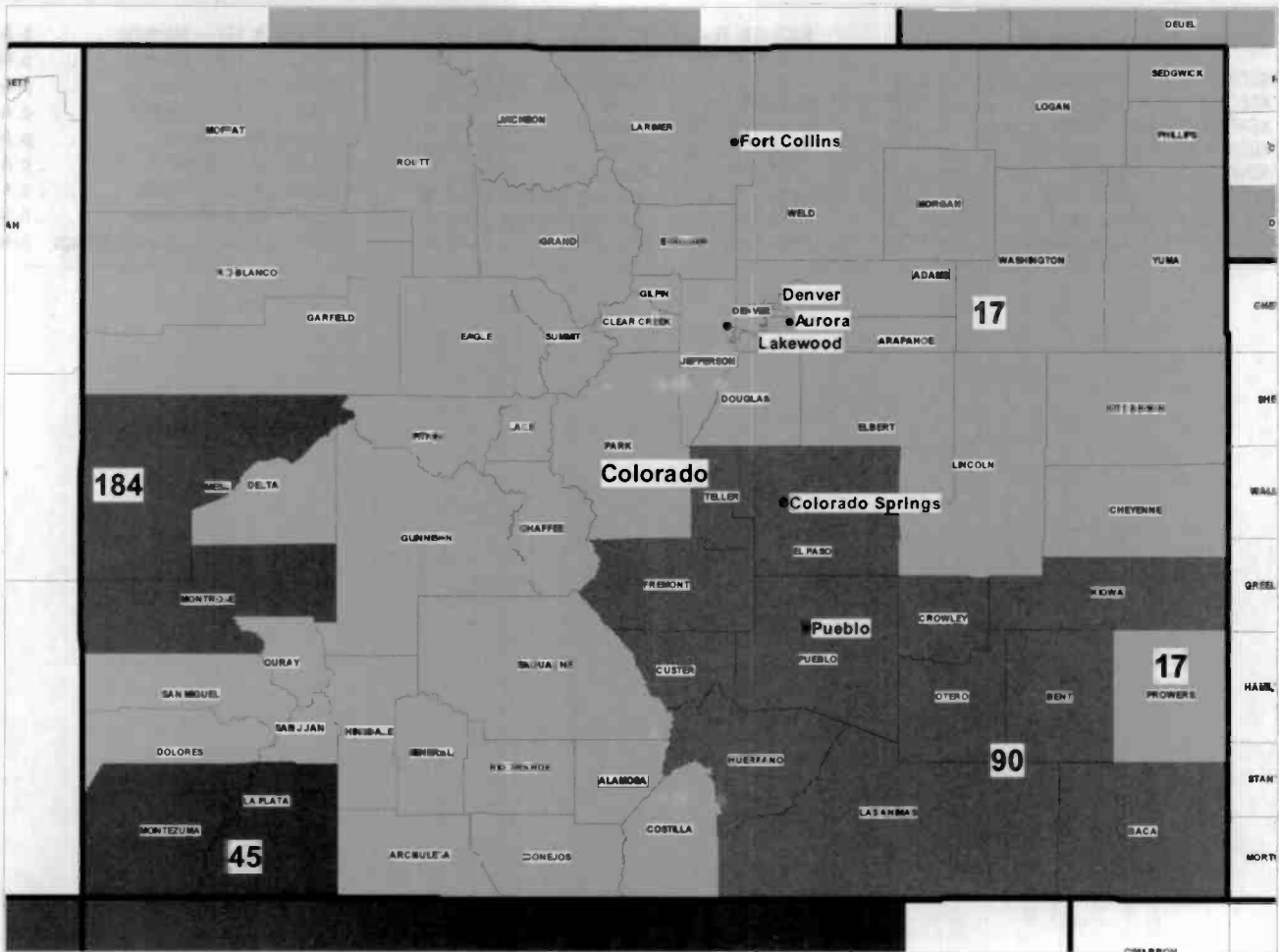
Circulation © 2011 Nielsen. Coverage based on Nielsen study.

Grand Total	Cable TV Households	Non-cable TV Households	Total TV Households
Estimated Station Totals *	201,160	373,490	574,650
Average Weekly Circulation (2011)	123,347	215,125	338,472
Average Daily Circulation (2011)			147,014

Station DMA Total	Cable TV Households	Non-cable TV Households	Total TV Households
Estimated Station Totals *	201,160	373,490	574,650
Average Weekly Circulation (2011)	123,347	215,125	338,472
Average Daily Circulation (2011)			147,014

\*Estimated station totals are sums of the Nielsen TV and Cable TV household estimates for each county in which the station registers viewing of more than 5% as per the Nielsen Survey Methods.



© 2012 Warren Communications News

MARKET	NIELSEN DMA TV HOUSEHOLDS	RANK	MARKET AREA COMMERCIAL STATIONS
Denver, CO	1,548,570	17	KCDO-TV (23); KCEC (51); KCNC-TV (35); KDEN-TV (29); KDVR (32); KETD (46); KFCT (21); KFNR (9); KMGH-TV (7); KPJR-TV (38); KPXC-TV (43); KREG-TV (23); KTFD-DT (15); KTVD (19); KUSA (9); KWGN-TV (34)
Albuquerque-Santa Fe, NM	710,050	45	KASA-TV (27); KASY-TV (45); KBIM-TV (10); KCHF (10); KLUZ-TV (42); KNAT-TV (24); KOAT-TV (7); KOB (26); KOBF (12); KOBR (8); KOCT (19); KOVT (10); KREZ-TV (15); KRPV-DT (27); KRQE (13); KRTN-TV (33); KRWB-TV (21); KTEL-TV (25); KTFQ-DT (22); KWBO (29)
Colorado Springs-Pueblo, CO	343,160	90	KKTV (49); KOAA-TV (42); KRDO-TV (24); KVSN-DT (48); KXRM-TV (22)
Grand Junction-Montrose, CO	72,970	184	KFQX (15); KJCT (7); KKCO (12); KREX-TV (2); KREY-TV (13)

**Colorado Station Totals as of October 1, 2011**

	VHF	UHF	TOTAL
Commercial Television	6	21	27
Educational Television	3	4	7
	9	25	34

(Continued on next page)

**Colorado TV Station Index**

KCDO-TV (Ch. 23) — Sterling . . . . .	p. A-241	KJCT (Ch. 7) — Grand Junction . . . . .	p. A-233	KREY-TV (Ch. 13) — Montrose . . . . .	p. A-238
KCEC (Ch. 51) — Denver . . . . .	p. A-220	KKCO (Ch. 12) — Grand Junction . . . . .	p. A-234	KREZ-TV (Ch. 15) — Durango . . . . .	p. A-228
KCNC-TV (Ch. 35) — Denver . . . . .	p. A-221	KKTV (Ch. 49) — Colorado Springs . . . . .	p. A-217	KRTN-TV (Ch. 33) — Durango . . . . .	p. A-229
KDEN-TV (Ch. 29) — Longmont . . . . .	p. A-237	KMGH-TV (Ch. 7) — Denver . . . . .	p. A-223	KTFD-DT (Ch. 15) — Boulder . . . . .	p. A-215
KDVR (Ch. 32) — Denver . . . . .	p. A-222	KOAA-TV (Ch. 42) — Pueblo . . . . .	p. A-239	KTVD (Ch. 19) — Denver . . . . .	p. A-225
KETD (Ch. 46) — Castle Rock . . . . .	p. A-216	KPJR-TV (Ch. 38) — Greeley . . . . .	p. A-236	KUSA (Ch. 9) — Denver . . . . .	p. A-226
KFCT (Ch. 21) — Fort Collins . . . . .	p. A-230	KPXC-TV (Ch. 43) — Denver . . . . .	p. A-224	KVSN-DT (Ch. 48) — Pueblo . . . . .	p. A-240
KFQX (Ch. 15) — Grand Junction . . . . .	p. A-232	KRDO-TV (Ch. 24) — Colorado Springs . . . . .	p. A-218	KWGN-TV (Ch. 34) — Denver . . . . .	p. A-227
		KREG-TV (Ch. 23) — Glenwood Springs . . . . .	p. A-231	KXRM-TV (Ch. 22) — Colorado Springs . . . . .	p. A-219
		KREX-TV (Ch. 2) — Grand Junction . . . . .	p. A-235		



**KTFD-DT**  
**Ch. 15**

**Network Service:** TEL.

**Licensee:** Spanish Television of Denver Inc., 5999 Center Dr, Ste 4083, Los Angeles, CA 90045.

**Studio:** 777 Grant St, 5th Fl, Denver, CO 80203.

**Mailing Address:** 777 Grant St, 5th Fl, Denver, CO 80203.

**Phone:** 303-832-1414. **Fax:** 303-832-3410.

**E-mail:** mcarrera@entravision.com

**Web Site:** http://www.univision.net

**Technical Facilities:** Channel No. 15 (476-482 MHz). Authorized power: 200-kw max. visual, aural. Antenna: 1152-ft above av. terrain, 138-ft. above ground, 7825-ft. above sea level.

Latitude	39°	40'	17"
Longitude	105°	13'	06"

Holds CP for change to 1000-kw max. visual, 1191-ft above av. terrain, 177-ft. above ground, 7864-ft. above sea level; BPCDT-20080619ADV.

**Note:** Latitude and longitude coordinates shown are based on the North American Datum of 1927 (NAD 27) as currently required by the Mass Media Bureau of the FCC.

**Ownership:** Univision Communications Inc. (Group Owner).

**Began Operation:** September 20, 2006. Began analog operations: February 22, 1996. Ceased analog operations: June 12, 2009. Sale to Roberts Broadcasting Co. of Denver by Newsweb Corp. approved by FCC March 17, 1994. Univision Communications Inc. acquisition of 44% equity interest in station from Roberts Broadcasting Co. of Denver was approved by FCC February 10, 2003. Transfer of control of Univision Communications Inc. interest from shareholders of Univision Communications Inc. to Broadcasting Media Partners LLC approved by FCC March 27, 2007. Transfer of control by Spanish Television of Denver Inc. from Roberts Brothers Broadcasting LLC to Telefutera Television Group Inc. approved by FCC March 19, 2010.

**Represented (legal):** Covington & Burling.

**Personnel:**

Mario Carrera, General Manager.

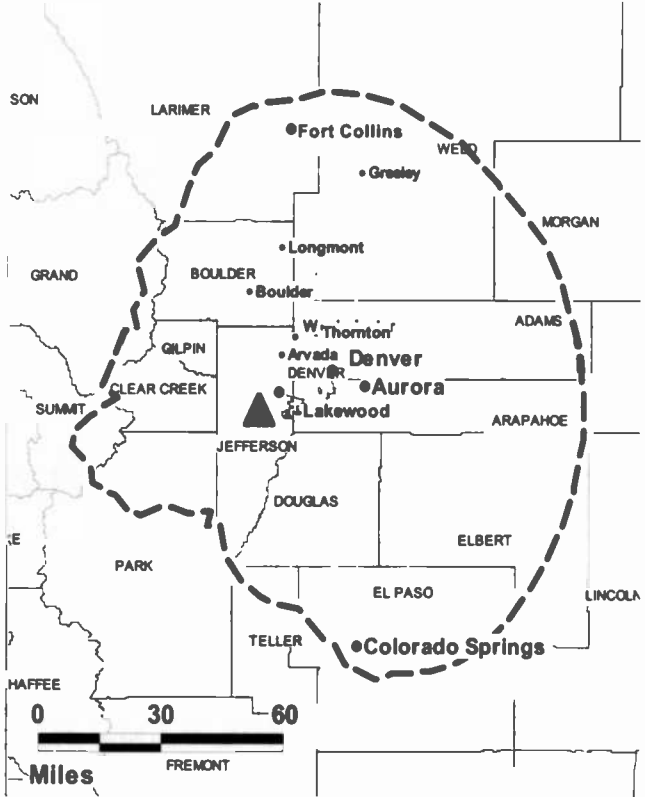
Don Daboub, General Sales Manager.

Bernarr Howell, Chief Engineer.

Erma Atencio, Traffic Manager.

**City of License:** Boulder. **Station DMA:** Denver, CO. **Rank:** 17.

**KTFD-DT BPCDT-20080619ADV GRANTED: 8/13/2008**



© 2012 Warren Communications News

Circulation © 2011 Nielsen. Coverage based on Nielsen study.

Grand Total	Cable TV Households	Non-cable TV Households	Total TV Households
Estimated Station Totals *	493,010	300,350	793,360
Average Weekly Circulation (2011)	66,582	27,988	94,570
Average Daily Circulation (2011)			38,302

Station DMA Total	Cable TV Households	Non-cable TV Households	Total TV Households
Estimated Station Totals *	493,010	300,350	793,360
Average Weekly Circulation (2011)	66,582	27,988	94,570
Average Daily Circulation (2011)			38,302

\*Estimated station totals are sums of the Nielsen TV and Cable TV household estimates for each county in which the station registers viewing of more than 5% as per the Nielsen Survey Methods.

**Colorado — Castle Rock**

**KETD**  
**Ch. 46**

**Network Service:** IND.

**Licensee:** KRCA License LLC, 1845 Empire Ave, Burbank, CA 91504.

**Studio:** 12999 E Jamison Circle, Englewood, CO 80112.

**Mailing Address:** 12999 E. Jamison Circle, Englewood, CO 80112.

**Phone:** 303-799-8853; 719-228-0651. **Fax:** 303-792-5303.

**E-mail:** LBlinfo@lbimedia.com

**Web Site:** <http://www.estrellatv.com/network/ketd.html>

**Technical Facilities:** Channel No. 46 (662-668 MHz). Authorized power: 300-kw max. visual, aural. Antenna: 584-ft above av. terrain, 295-ft. above ground, 6945-ft. above sea level.

Latitude 39° 25' 57"  
Longitude 104° 39' 18"

Holds CP for change to channel number 45, 1000-kw max. visual, 617-ft above av. terrain, 328-ft. above ground, 6978-ft. above sea level; BPCDT-20081027AAQ.

**Note:** Latitude and longitude coordinates shown are based on the North American Datum of 1927 (NAD 27) as currently required by the Mass Media Bureau of the FCC.

**Ownership:** Liberman Broadcasting Inc. (Group Owner).

**Began Operation:** March 21, 2003. Standard Definition. Began analog operations: July 1, 1990. Ceased analog operations: January 15, 2009. Sale to present owner by LeSEA Broadcasting of Denver Inc. approved by FCC March 30, 2010.

**Represented (legal):** Wiley Rein LLP.

**Personnel:**

**Dan Smith**, General Manager.

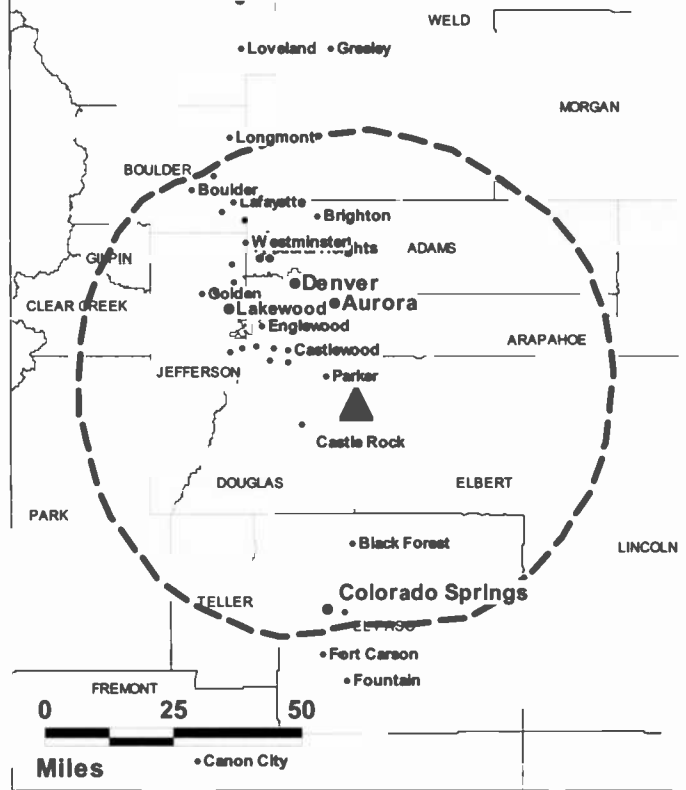
**Ron Vincent**, Chief Engineer.

**Blaine Howerton**, Production Manager.

**Idell Stelly**, Office Manager.

**City of License:** Castle Rock. **Station DMA:** Denver, CO. **Rank:** 17.

**KETD BPCDT-20081027AAQ GRANTED: 3/6/2009**



© 2012 Warren Communications News

Circulation © 2011 Nielsen. Coverage based on Nielsen study.

Grand Total	Cable TV Households	Non-cable TV Households	Total TV Households
Estimated Station Totals *	232,390	5,290	237,680
Average Weekly Circulation (2011)	17,383	503	17,886
Average Daily Circulation (2011)			4,708

Station DMA Total	Cable TV Households	Non-cable TV Households	Total TV Households
Estimated Station Totals *	232,390	5,290	237,680
Average Weekly Circulation (2011)	17,383	503	17,886
Average Daily Circulation (2011)			4,708

\*Estimated station totals are sums of the Nielsen TV and Cable TV household estimates for each county in which the station registers viewing of more than 5% as per the Nielsen Survey Methods.

**Colorado — Colorado Springs**

**KKTV**  
**Ch. 49**

**Network Service:** MNT, CBS.

**Licensee:** Gray Television Licensee LLC, 1750 K St NW, Ste 1200, Washington, DC 20006.

**Studio:** 3100 N Nevada Ave, Colorado Springs, CO 80907.

**Mailing Address:** PO Box 2110, Colorado Springs, CO 80901.

**Phone:** 719-634-2844. **Fax:** 719-632-0808.

**E-mail:** nmatesi@kktv.com

**Web Site:** http://www.kktv.com

**Technical Facilities:** Channel No. 49 (680-686 MHz). Authorized power: 550-kw max. visual, aural. Antenna: 2375-ft above av. terrain, 321-ft. above ground, 9759-ft. above sea level.

Latitude	38°	44'	02"
Longitude	104°	51'	43"

**Note:** Latitude and longitude coordinates shown are based on the North American Datum of 1927 (NAD 27) as currently required by the Mass Media Bureau of the FCC.

**Ownership:** Gray Television Inc. (Group Owner).

**Began Operation:** May 12, 2003. Began analog operations: December 7, 1952. Sale to present owner by Benedek Broadcasting Co. LLC approved by FCC August 29, 2002. Sale to Benedek Broadcasting Co. LLC by The Ackerley Group approved by FCC April 16, 1999. Sale to The Ackerley Group by Capitol Broadcasting Co. approved by FCC January 18, 1983. Sale to Capitol by Willard W. Garvey approved June 4, 1969. Previous sale by James D. & Betty Z. Russell and Gifford Phillips approved by FCC July 31, 1963. Ceased analog operations: June 12, 2009.

**Represented (legal):** Wiley Rein LLP.

**Represented (sales):** Continental Television Sales.

**Personnel:**

**Nick Matesi**, Vice President & General Manager.

**Mark Kunkel**, General Sales Manager.

**Jamie Davis**, Local Sales Manager.

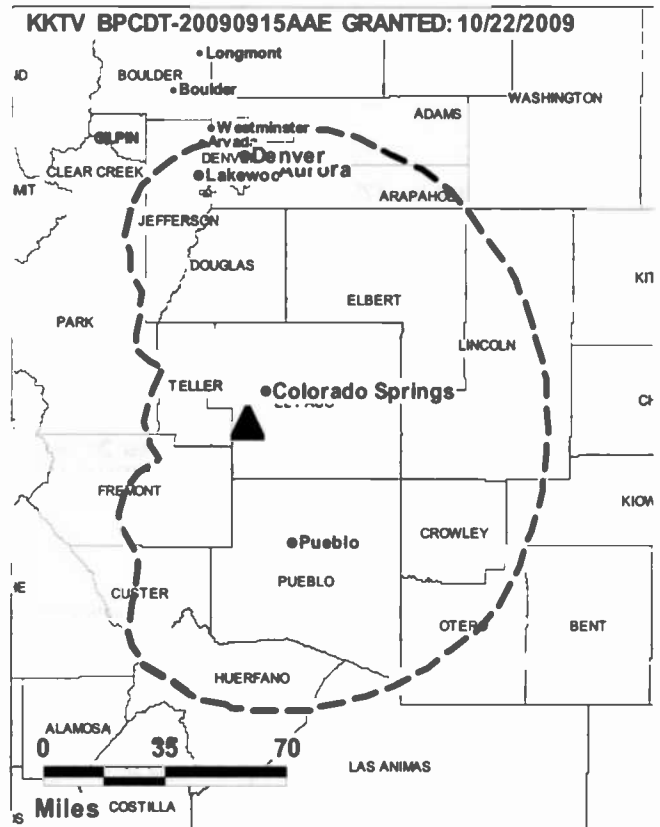
**Liz Haltiwanger**, News Director.

**Mark Doan**, Chief Engineer.

**Deborah Bullock**, Business Manager.

**Emily Edwards**, Operations Manager.

**John Colling**, Promotions Manager.



© 2012 Warren Communications News

**City of License:** Colorado Springs. **Station DMA:** Colorado Springs-Pueblo, CO.

**Rank:** 90.

Circulation © 2011 Nielsen. Coverage based on Nielsen study.

Grand Total	Cable TV Households	Non-cable TV Households	Total TV Households
Estimated Station Totals *	145,670	181,530	327,200
Average Weekly Circulation (2011)	88,269	118,893	207,162
Average Daily Circulation (2011)			99,681
Station DMA Total	Cable TV Households	Non-cable TV Households	Total TV Households
Estimated Station Totals *	145,670	181,530	327,200
Average Weekly Circulation (2011)	88,269	118,893	207,162
Average Daily Circulation (2011)			99,681

\*Estimated station totals are sums of the Nielsen TV and Cable TV household estimates for each county in which the station registers viewing of more than 5% as per the Nielsen Survey Methods.

# Colorado — Colorado Springs

## KRDO-TV Ch. 24

**Network Service:** TMO, ABC.

**Licensee:** Pikes Peak Television Inc., 825 Edmond St, c/o New Press & Gazette Co., St. Joseph, MO 64501.

**Studio:** 399 S 8th St, Colorado Springs, CO 80905.

**Mailing Address:** PO Box 1457, Colorado Springs, CO 80901-1457.

**Phone:** 719-632-1515. **Fax:** 719-520-0729.

**E-mail:** t.larson@krdo.com

**Web Site:** http://www.krdo.com

**Technical Facilities:** Channel No. 24 (530-536 MHz). Authorized power: 200-kw max. visual, aural. Antenna: 2215-ft above av. terrain, 138-ft. above ground, 9518-ft. above sea level.

Latitude 38° 44' 45.2"  
Longitude 105° 51' 37.2"

**Note:** Latitude and longitude coordinates shown are based on the North American Datum of 1927 (NAD 27) as currently required by the Mass Media Bureau of the FCC.

**Ownership:** News Press & Gazette Co. (Group Owner).

**Began Operation:** March 29, 2006. Began analog operations: September 21, 1953. Sale to present owner by Pikes Peak Broadcasting Co. approved by FCC May 30, 2006. Sale to Pikes Peak Broadcasting Co. by Joseph H. Rohrer approved by FCC December 1, 1954. Ceased analog operations: June 12, 2009.

**Represented (legal):** Smithwick & Belendiuk PC.

**Represented (sales):** Blair Television.

### Personnel:

Tim Larson, General Manager.

Kristen Porter, General Sales Manager.

Ed Brady, Local Sales Manager.

Linda Jones, National Sales Manager.

Jerry Killion, Promotion & Creative Services Director.

Dave Williams, Production Manager.

Dave Rose, News Director.

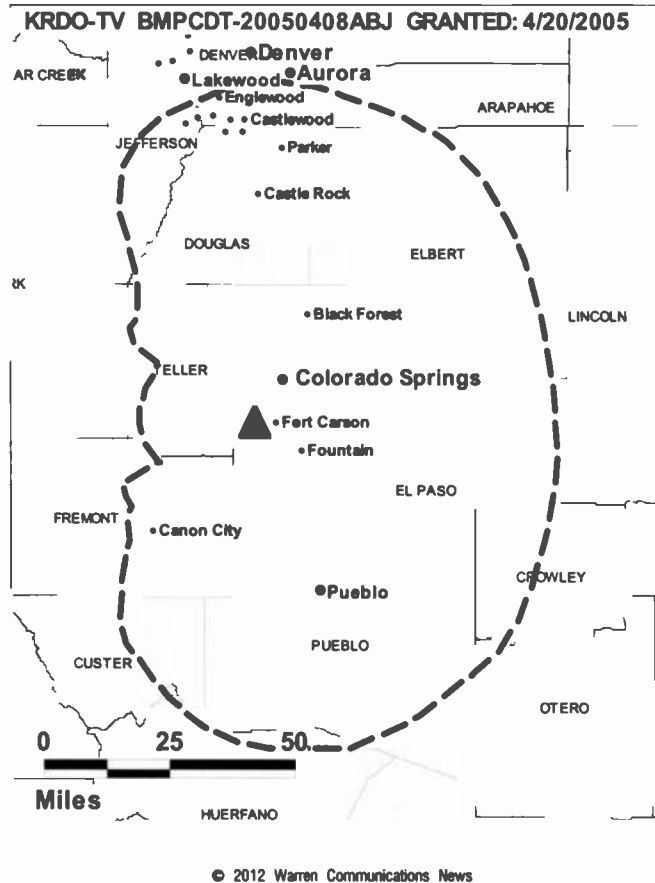
Joe Reed, Chief Engineer.

Sarah Udell, Traffic Manager.

Mike Lewis, Program Director.

**City of License:** Colorado Springs. **Station DMA:** Colorado Springs-Pueblo, CO.

**Rank:** 90.



Circulation © 2011 Nielsen. Coverage based on Nielsen study.

Grand Total	Cable TV Households	Non-cable TV Households	Total TV Households
Estimated Station Totals *	147,560	181,530	329,090
Average Weekly Circulation (2011)	82,242	117,778	200,020
Average Daily Circulation (2011)			93,094
Station DMA Total	Cable TV Households	Non-cable TV Households	Total TV Households
Estimated Station Totals *	145,670	181,530	327,200
Average Weekly Circulation (2011)	81,996	117,778	199,774
Average Daily Circulation (2011)			93,068
Other DMA Total	Cable TV Households	Non-cable TV Households	Total TV Households
Estimated Station Totals *	1,890	0	1,890
Average Weekly Circulation (2011)	246	0	246
Average Daily Circulation (2011)			26

\*Estimated station totals are sums of the Nielsen TV and Cable TV household estimates for each county in which the station registers viewing of more than 5% as per the Nielsen Survey Methods.

**Colorado — Colorado Springs**

**KXRM-TV  
Ch. 22**

**Network Service:** FOX.

**Licensee:** Barrington Colorado Springs License LLC, 2500 W Higgins Rd, Ste 155, Hoffman Estates, IL 60169-7275.

**Studio:** 560 Wooten Rd, Colorado Springs, CO 80915.

**Mailing Address:** 560 Wooten Rd, Colorado Springs, CO 80915.

**Phone:** 719-596-2100. **Fax:** 719-591-4180.

**E-mail:** sdant@kxrm.com

**Web Site:** http://www.kxrm.com

**Technical Facilities:** Channel No. 22 (518-524 MHz). Authorized power: 51-kw max. visual, aural. Antenna: 2103-ft above av. terrain, 91-ft. above ground, 9500-ft. above sea level.

Latitude 38° 44' 43"  
Longitude 104° 51' 40"

**Note:** Latitude and longitude coordinates shown are based on the North American Datum of 1927 (NAD 27) as currently required by the Mass Media Bureau of the FCC.

**Ownership:** Pilot Group LP (Group Owner).

**Began Operation:** July 7, 2003. Standard Definition. Began analog operations: January 22, 1985. Ceased analog operations: June 12, 2009. Transfer of control by Barrington Colorado Springs License LLC from Katonah Pittman Ventures LLC to Pilot Group GP LLC pending. Sale to present owner by Raycom Media Inc. approved by FCC June 13, 2006. Sale to Raycom Media Inc. from KXRM Partnership approved by FCC February 15, 2000.

**Represented (legal):** Covington & Burling.

**Represented (sales):** TeleRep Inc.

**Personnel:**

Steve Dant, Vice President & General Manager.

Dan Corken, General & Local Sales Manager.

Leanne Franke, National Sales Manager.

Joe Cole, News Director.

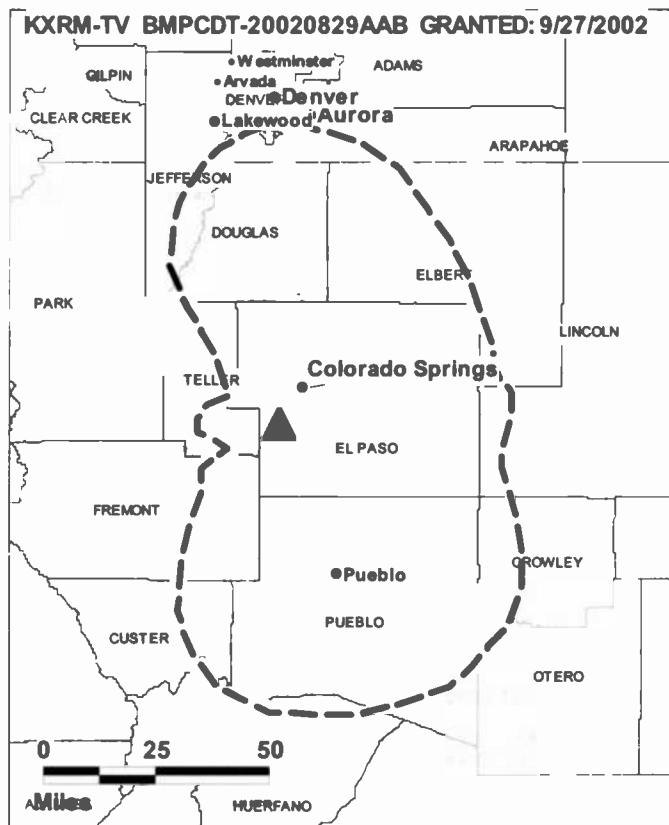
Matt Gertsner, Chief Engineer.

Patty Clements, Program Director.

Amy Hunter, Promotion Manager.

**City of License:** Colorado Springs. **Station DMA:** Colorado Springs-Pueblo, CO.

**Rank:** 90.



Circulation © 2011 Nielsen. Coverage based on Nielsen study.

Grand Total	Cable TV Households	Non-cable TV Households	Total TV Households
Estimated Station Totals *	145,670	181,530	327,200
Average Weekly Circulation (2011)	70,562	99,022	169,584
Average Daily Circulation (2011)			58,113

Station DMA Total	Cable TV Households	Non-cable TV Households	Total TV Households
Estimated Station Totals *	145,670	181,530	327,200
Average Weekly Circulation (2011)	70,562	99,022	169,584
Average Daily Circulation (2011)			58,113

\*Estimated station totals are sums of the Nielsen TV and Cable TV household estimates for each county in which the station registers viewing of more than 5% as per the Nielsen Survey Methods.

**KCEC**  
**Ch. 51**

**Network Service:** UNV.

**Licensee:** Entravision Holdings LLC, 11900 Olympic Blvd, Ste 590, Los Angeles, CA 90064.

**Studio:** 777 Grant St, 5th Fl, Denver, CO 80203.

**Mailing Address:** 777 Grant St, 5th Fl, Denver, CO 80203.

**Phone:** 303-832-0050. **Fax:** 303-832-3410.

**E-mail:** mcarrera@entravision.com

**Web Site:** <http://www.somosnoticiascolorado.com>

**Technical Facilities:** Channel No. 51 (692-698 MHz). Authorized power: 900-kw max. visual, aural. Antenna: 763-ft above av. terrain, 128-ft. above ground, 7378-ft. above sea level.

Latitude 39° 43' 58"  
Longitude 105° 14' 08"

**Note:** Latitude and longitude coordinates shown are based on the North American Datum of 1927 (NAD 27) as currently required by the Mass Media Bureau of the FCC.

**Ownership:** Entravision Communications Corp. (Group Owner).

**Began Operation:** September 15, 2005. Began analog operations: October 18, 1990. Ceased analog operations: June 12, 2009.

**Personnel:**

**Mario Carrera**, General Manager.

**Don Daboub**, General Sales Manager.

**Adrien Selxas**, National Sales Manager.

**Luisa Collins**, News Director.

**Wayne Wicks**, Chief Engineer.

**Mary Klein**, Business Manager.

**Jesus Fuentes**, Creative Services & Production Director.

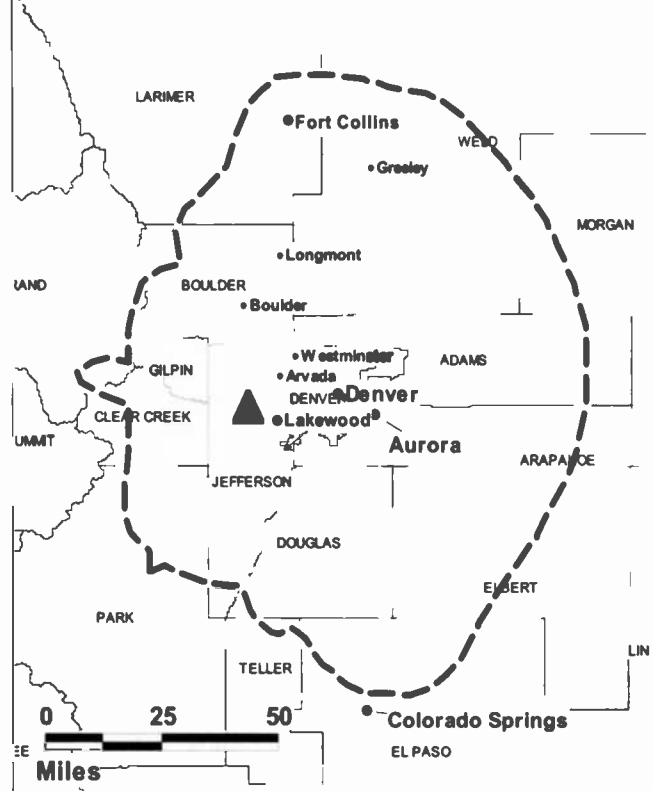
**Erma Atencia**, Program Director & Traffic Manager.

**Rafael Medina**, Promotions & Community Affairs Manager.

**Theresa Broderick**, Research Director.

**City of License:** Denver. **Station DMA:** Denver, CO. **Rank:** 17.

KCEC BMDPDT-20090115AIO GRANTED: 1/21/2009



© 2012 Warren Communications News

Circulation © 2011 Nielsen. Coverage based on Nielsen study.

Grand Total	Cable TV Households	Non-cable TV Households	Total TV Households
Estimated Station Totals *	493,010	256,220	749,230
Average Weekly Circulation (2011)	70,281	28,179	98,460
Average Daily Circulation (2011)			57,313

Station DMA Total	Cable TV Households	Non-cable TV Households	Total TV Households
Estimated Station Totals *	493,010	256,220	749,230
Average Weekly Circulation (2011)	70,281	28,179	98,460
Average Daily Circulation (2011)			57,313

\*Estimated station totals are sums of the Nielsen TV and Cable TV household estimates for each county in which the station registers viewing of more than 5% as per the Nielsen Survey Methods.

**KCNC-TV**  
Ch. 35

**Network Service:** CBS.

**Licensee:** CBS Television Stations Inc., 2175 K St NW, Ste 350, Washington, DC 20037.

**Studio:** 1044 Lincoln St, Denver, CO 80203.

**Mailing Address:** 1044 Lincoln St, Denver, CO 80203.

**Phone:** 303-861-4444. **Fax:** 303-830-6380.

**E-mail:** wfdehaven@cbs.com

**Web Site:** http://denver.cbslocal.com

**Technical Facilities:** Channel No. 35 (596-602 MHz). Authorized power: 1000-kw max. visual, aural. Antenna: 1227-ft above av. terrain, 705-ft. above ground, 7821-ft. above sea level.

Latitude 39° 43' 51"  
Longitude 105° 13' 54"

**Note:** Latitude and longitude coordinates shown are based on the North American Datum of 1927 (NAD 27) as currently required by the Mass Media Bureau of the FCC.

**Ownership:** CBS Corp. (Group Owner).

**Began Operation:** October 30, 2001. High Definition. Began analog operations: December 24, 1953. Ceased analog operations: June 12, 2009. On December 31, 2005, 'old' Viacom Inc. split into the 'new' Viacom Inc. and CBS Corp. Sale transfer of control from CBS Inc. to Viacom Inc. approved by FCC May 3, 2000. Sale to CBS Inc. by National Broadcasting Co. approved by FCC August 16, 1995. Sale to General Electric Broadcasting by Metropolitan Television Co. approved by FCC June 5, 1968. Sale of 52.5% of stock held by Bob Hope and Associates back to Metropolitan TV Co. approved by FCC November 12, 1964.

**Represented (legal):** Martin P. Messinger.

**Personnel:**

Walt DeHaven, Vice President & General Manager.

Debbie CdeBaca, Marketing Director.

David Rash, Sales Director.

Cathy Considine, Local Sales Manager.

Tim Wieland, News Director.

Elaine Torres, Public Affairs Director.

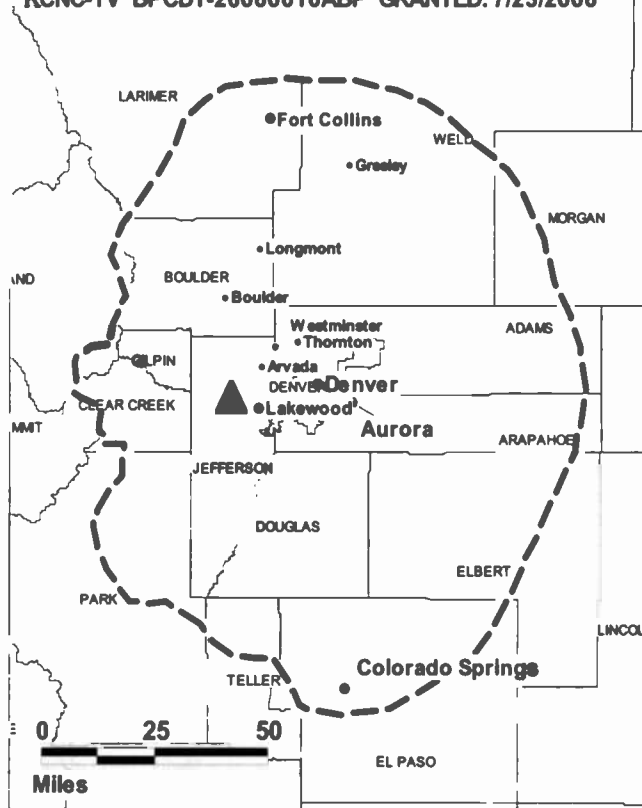
David Layne, Chief Engineer.

Marjorie Smeit, Controller.

Wendy Holmes, Program Director.

**City of License:** Denver. **Station DMA:** Denver, CO. **Rank:** 17.

KCNC-TV BPCDT-20080616ABP GRANTED: 7/23/2008



© 2012 Warren Communications News

Circulation © 2011 Nielsen. Coverage based on Nielsen study.

Grand Total	Cable TV Households	Non-cable TV Households	Total TV Households
Estimated Station Totals *	765,370	706,350	1,471,720
Average Weekly Circulation (2011)	499,278	446,420	945,698
Average Daily Circulation (2011)			449,426
Station DMA Total	Cable TV Households	Non-cable TV Households	Total TV Households
Estimated Station Totals *	730,500	677,700	1,408,200
Average Weekly Circulation (2011)	492,947	443,817	936,764
Average Daily Circulation (2011)			447,124
Other DMA Total	Cable TV Households	Non-cable TV Households	Total TV Households
Estimated Station Totals *	34,870	28,650	63,520
Average Weekly Circulation (2011)	6,331	2,603	8,934
Average Daily Circulation (2011)			2,302

\*Estimated station totals are sums of the Nielsen TV and Cable TV household estimates for each county in which the station registers viewing of more than 5% as per the Nielsen Survey Methods.

**KDVR**

**Ch. 32**

**(Operates satellite KFCT, Fort Collins)**

**Network Service:** FOX.

**Licensee:** Community Television of Colorado License LLC, 1717 Dixie Hwy, Ste 650, Fort Wright, KY 41011.

**Studio:** 100 E Speer Blvd, Denver, CO 80203.

**Mailing Address:** 100 E Speer Blvd, Denver, CO 80203.

**Phone:** 303-566-7600; 303-595-3131. **Fax:** 303-566-7631.

**E-mail:** donna.damico@kdvr.com

**Web Site:** http://www.kdvr.com

**Technical Facilities:** Channel No. 32 (578-584 MHz). Authorized power: 1000-kw max. visual, aural. Antenna: 1030-ft above av. terrain, 266-ft. above ground, 7621-ft. above sea level.

Latitude 39° 43' 45"  
Longitude 105° 14' 12"

Holds CP for change to 1040-ft above av. terrain, 344-ft. above ground, 7700-ft. above sea level; BMPCDT-20080620AND.

**Transmitter:** 21214 Cedar Lake Rd., Golden.

**Note:** Latitude and longitude coordinates shown are based on the North American Datum of 1927 (NAD 27) as currently required by the Mass Media Bureau of the FCC.

**Ownership:** Local TV Holdings LLC (Group Owner).

**Began Operation:** November 1, 1999. Standard Definition. Began analog operations: August 10, 1983. Sale to present owner by Fox Television Stations Inc. approved by FCC June 9, 2008. Sale to Fox Television Stations Inc. by Centennial Broadcasting Corp. (then Channel 31 Licensee Corp.) approved by FCC June 13, 1995. Transfer of control from BMA Corp. to Chase Communications Inc. approved by FCC December 29, 1989. Sale to Centennial Broadcasting Corp. by Lub Television Associates approved by FCC September 15, 1982. Ceased analog operations: June 12, 2009.

**Represented (sales):** Seltel Inc.

**Represented (legal):** Dow Lohnes PLLC.

**Personnel:**

**Peter Maroney**, President & General Manager.

**Jennifer Aguirre**, Vice President, Finance & Administration.

**Ed Kosowski**, Vice President, News & Digital Content.

**Steve Wilkerson**, General Sales Manager.

**Donna D'Amico**, Local Sales Manager.

**Kerry Lewis**, National Sales Manager.

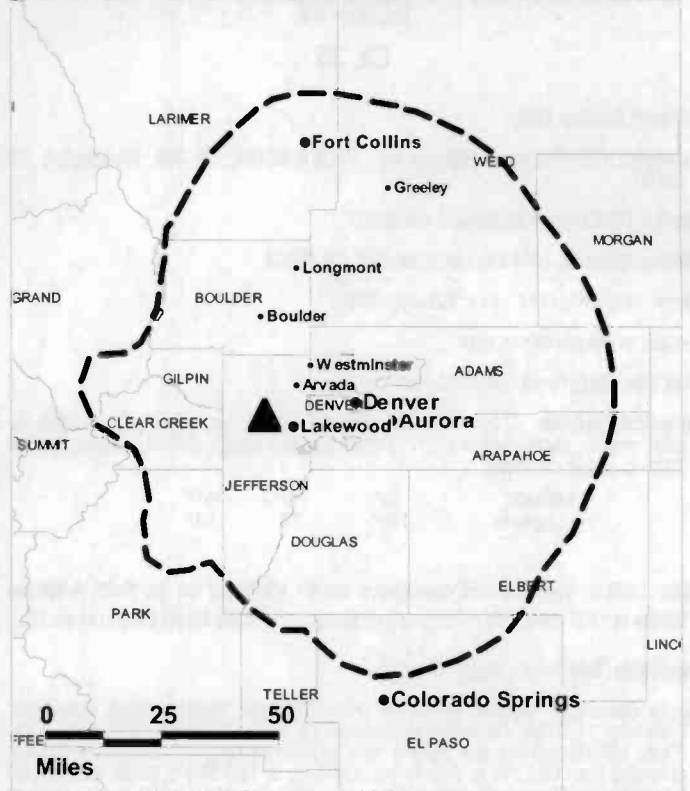
**Peter Bangas**, Chief Engineer.

**Kevin Scofield**, News Operations Manager.

**Brad Remington**, News Director.

**Garrett Sailer**, Program Manager.

**KDVR BMPCDT-20080620AND GRANTED: 8/15/2008**



© 2012 Warren Communications News

**Clyde Becker**, Creative Services Director.

**Patti Brady**, Traffic Manager.

**City of License:** Denver. **Station DMA:** Denver, CO. **Rank:** 17.

Circulation © 2011 Nielsen. Coverage based on Nielsen study.

Grand Total	Cable TV Households	Non-cable TV Households	Total TV Households
Estimated Station Totals *	743,860	687,430	1,431,290
Average Weekly Circulation (2011)	466,307	387,562	853,869
Average Daily Circulation (2011)			312,691
Station DMA Total	Cable TV Households	Non-cable TV Households	Total TV Households
Estimated Station Totals *	730,500	677,700	1,408,200
Average Weekly Circulation (2011)	461,684	386,942	848,626
Average Daily Circulation (2011)			311,634
Other DMA Total	Cable TV Households	Non-cable TV Households	Total TV Households
Estimated Station Totals *	13,360	9,730	23,090
Average Weekly Circulation (2011)	4,623	620	5,243
Average Daily Circulation (2011)			1,057

\*Estimated station totals are sums of the Nielsen TV and Cable TV household estimates for each county in which the station registers viewing of more than 5% as per the Nielsen Survey Methods.



**KMGH-TV**

**Ch. 7**

**Network Service:** ABC.

**Licensee:** McGraw-Hill Broadcasting Co. Inc., 123 Speer Blvd, Denver, CO 80203.

**Studio:** 123 E Speer Blvd, Denver, CO 80203.

**Mailing Address:** 123 E. Speer Blvd, Denver, CO 80203.

**Phone:** 303-832-7777. **Fax:** 303-832-0104.

**E-mail:** mickey\_petty@kmgh.com

**Web Site:** <http://www.thedenverchannel.com>

**Technical Facilities:** Channel No. 7 (174-180 MHz). Authorized power: 54-kw visual, aural. Antenna: 1178-ft above av. terrain, 653-ft. above ground, 7769-ft. above sea level.

Latitude	39°	43'	51"
Longitude	105°	13'	54"

**Transmitter:** Lookout Mountain, 1.4-mi. SW of Golden.

**Note:** Latitude and longitude coordinates shown are based on the North American Datum of 1927 (NAD 27) as currently required by the Mass Media Bureau of the FCC.

**Ownership:** McGraw-Hill Broadcasting Co. Inc. (Group Owner).

**Began Operation:** April 15, 2001. Standard Definition. Station broadcasting digitally on its analog channel allotment. Began analog operations: November 1, 1953. Sale to Time Inc. by Aladdin Radio & TV approved by FCC June 23, 1954. Sale to present owner by Time-Life Broadcast Inc. approved by FCC March 8, 1972. Ceased analog operations: June 12, 2009.

**Personnel:**

**Byron Grandy,** Vice President & General Manager.

**Missy Everson,** General Sales Manager.

**Sheryl Personett,** Local Sales Manager.

**Robin Hoffman,** Senior Executive Producer.

**Thomas Rick Craddock,** Chief Engineer.

**Lori Miller,** Business Manager.

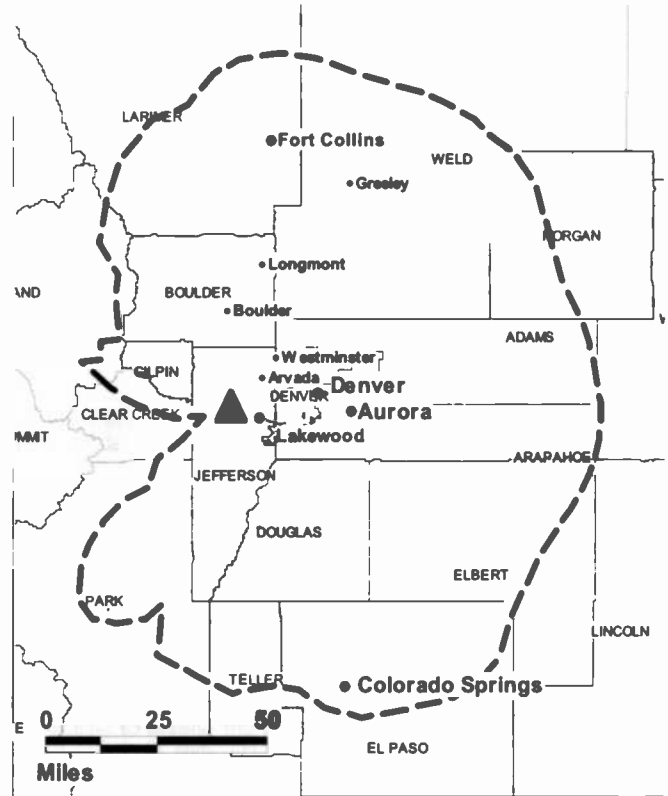
**Linda Bayley,** Development, Programming & Creative Services Director.

**Jay Maloney,** Advertising & Promotions Manager.

**Lisa Jones,** Traffic Manager.

**City of License:** Denver. **Station DMA:** Denver, CO. **Rank:** 17.

**KMGH-TV BMPCDT-20090717AAJ GRANTED: 4/28/2010**



© 2012 Warren Communications News

Circulation © 2011 Nielsen. Coverage based on Nielsen study.

GrandTotal	Cable TV Households	Non-cable TV Households	Total TV Households
Estimated Station Totals *	771,670	697,820	1,469,490
Average Weekly Circulation (2011)	499,326	427,533	926,859
Average Daily Circulation (2011)			415,347
Station DMA Total	Cable TV Households	Non-cable TV Households	Total TV Households
Estimated Station Totals *	730,500	677,700	1,408,200
Average Weekly Circulation (2011)	484,401	425,536	909,937
Average Daily Circulation (2011)			409,234
Other DMA Total	Cable TV Households	Non-cable TV Households	Total TV Households
Estimated Station Totals *	41,170	20,120	61,290
Average Weekly Circulation (2011)	14,925	1,997	16,922
Average Daily Circulation (2011)			6,113

\*Estimated station totals are sums of the Nielsen TV and Cable TV household estimates for each county in which the station registers viewing of more than 5% as per the Nielsen Survey Methods.

**KPXC-TV**  
**Ch. 43**

**Network Service:** ION.

**Licensee:** ION Media Denver License Inc., 601 Clearwater Park Rd, West Palm Beach, FL 33401-6233.

**Studio:** 3001 S Jamaica Ct, Aurora, CO 80014.

**Mailing Address:** 3001 S Jamaica Ct, Aurora, CO 80014.

**Phone:** 303-751-5959. **Fax:** 303-571-5993.

**E-mail:** josephkoker@ionmedia.com

**Web Site:** http://www.iontelevision.com

**Technical Facilities:** Channel No. 43 (644-650 MHz). Authorized power: 1000-kw max. visual, aural. Antenna: 1188-ft above av. terrain, 1073-ft. above ground, 6161-ft. above sea level.

Latitude 40° 05' 59"  
Longitude 104° 54' 02"

**Note:** Latitude and longitude coordinates shown are based on the North American Datum of 1927 (NAD 27) as currently required by the Mass Media Bureau of the FCC.

**Ownership:** ION Media Networks Inc. (Group Owner).

**Began Operation:** August 18, 2008. Began analog operations: September 2, 1987. Ceased analog operations: June 12, 2009. Sale to UHF Channel 69 Corp. by The Denver Channel 69 Partnership Ltd. approved by FCC June 16, 1992. Transfer of control by UHF Channel 59 Corp. from David M. Drucker & Charles Ergen to Channel 59 of Denver Inc. approved by FCC July 14, 1995. Sale to Paxson Communications Corp. by UHF Channel 59 Corp. approved by FCC June 25, 1996. Paxson Communications Corp. became ION Media Networks Inc. on June 26, 2006. Transfer of control by ION Media Networks Inc. from Paxson Management Corp. & Lowell W. Paxson to CIG Media LLC approved by FCC December 31, 2007. Involuntary assignment to debtor in possession status approved by FCC June 5, 2009. Involuntary assignment from debtor in possession status approved by FCC September 28, 2009. Transfer of control by ION Media Networks Inc. from ION Media Networks Liquidating Trust to Media Holdco LP approved by FCC December 17, 2009. Sale to Urban Television LLC pending.

**Represented (legal):** Dow Lohnes PLLC.

**Personnel:**

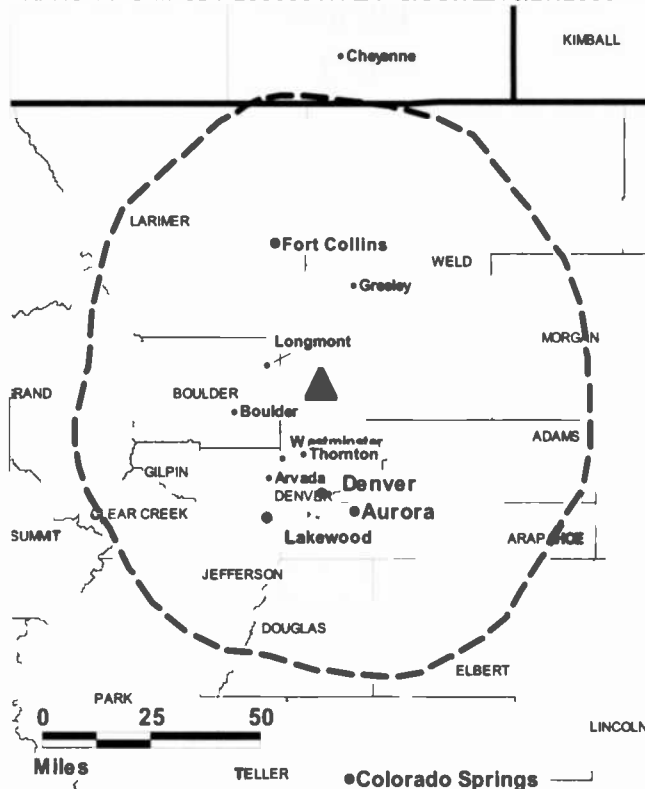
**Lisa Stapley**, Station Operations Manager.

**Jim Hollinger**, Chief Engineer.

**Geri Crawley**, Traffic Manager.

**City of License:** Denver. **Station DMA:** Denver, CO. **Rank:** 17.

KPXC-TV BMPCDT-20080317ABY GRANTED: 6/27/2008



© 2012 Warren Communications News

Circulation © 2011 Nielsen. Coverage based on Nielsen study.

GrandTotal	Cable TV Households	Non-cable TV Households	Total TV Households
Estimated Station Totals *	687,290	404,090	1,091,380
Average Weekly Circulation (2011)	159,385	45,060	204,445
Average Daily Circulation (2011)			54,301

Station DMA Total	Cable TV Households	Non-cable TV Households	Total TV Households
Estimated Station Totals *	687,290	404,090	1,091,380
Average Weekly Circulation (2011)	159,385	45,060	204,445
Average Daily Circulation (2011)			54,301

\*Estimated station totals are sums of the Nielsen TV and Cable TV household estimates for each county in which the station registers viewing of more than 5% as per the Nielsen Survey Methods.

**KTVD**  
**Ch. 19**

**Network Service:** MNT.

**Licensee:** Multimedia Holdings Corp., 7950 Jones Branch Dr, c/o Gannett Co., McLean, VA 22102.

**Studio:** 500 Speer Blvd, Denver, CO 80203.

**Mailing Address:** 500 Speer Blvd, Denver, CO 80203.

**Phone:** 303-871-9999. **Fax:** 303-871-1819.

**E-mail:** mark.cometta@9news.com

**Web Site:** http://www.ktvd.com

**Technical Facilities:** Channel No. 19 (500-506 MHz). Authorized power: 1000-kw max. visual, aural. Antenna: 1227-ft above av. terrain, 705-ft. above ground, 7821-ft. above sea level.

Latitude	39°	43'	51"
Longitude	105°	13'	54"

**Note:** Latitude and longitude coordinates shown are based on the North American Datum of 1927 (NAD 27) as currently required by the Mass Media Bureau of the FCC.

**Multichannel TV Sound:** Stereo and separate audio program.

**Ownership:** Gannett Co. Inc. (Group Owner).

**Began Operation:** May 15, 2008. Began analog operations: December 1, 1988. Sale to present owner by Fred Eychaner approved by FCC June 22, 2006. Sale to Fred Eychaner by Twenver Broadcast Inc. approved by FCC May 25, 1994. Ceased analog operations: June 12, 2009.

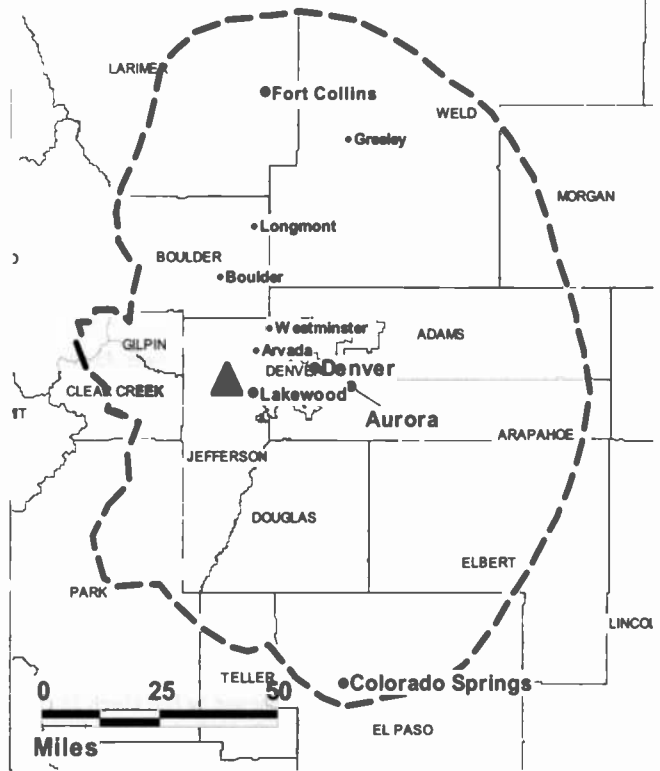
**Represented (legal):** Wiley Rein LLP.

**Personnel:**

- Mark Cornetta**, President & General Manager.
- Dean Littleton**, General Sales Manager.
- Christy Dobson**, Local Sales Manager.
- Michael Jenet**, Technology & Operations Director.
- Ken Highburger**, Chief Engineer.
- Jenny Ruud**, Business Manager.
- Robbi Gutierrez**, Program Director.
- Patti Dennis**, News Director.
- Tim Ryan**, Assistant News Director.
- Tim Dietz**, Interactive Services Director.

**City of License:** Denver. **Station DMA:** Denver, CO. **Rank:** 17.

KTVD BPCDT-20080617ACA GRANTED: 11/3/2008



© 2012 Warren Communications News

Circulation © 2011 Nielsen. Coverage based on Nielsen study.

GrandTotal	Cable TV Households	Non-cable TV Households	Total TV Households
Estimated Station Totals *	738,450	678,000	1,416,450
Average Weekly Circulation (2011)	327,768	277,640	605,408
Average Daily Circulation (2011)			209,698
Station DMA Total	Cable TV Households	Non-cable TV Households	Total TV Households
Estimated Station Totals *	729,050	668,270	1,397,320
Average Weekly Circulation (2011)	325,720	276,784	602,504
Average Daily Circulation (2011)			209,193
Other DMA Total	Cable TV Households	Non-cable TV Households	Total TV Households
Estimated Station Totals *	9,400	9,730	19,130
Average Weekly Circulation (2011)	2,048	856	2,904
Average Daily Circulation (2011)			505

\*Estimated station totals are sums of the Nielsen TV and Cable TV household estimates for each county in which the station registers viewing of more than 5% as per the Nielsen Survey Methods.

**KUSA**  
**Ch. 9**

**Network Service:** NBC.

**Grantee:** Multimedia Holdings Corp., 1101 N Central Ave, Phoenix, AZ 85004.

**Studio:** 500 Speer Blvd, Denver, CO 80203.

**Mailing Address:** 500 Speer Blvd, Denver, CO 80203.

**Phone:** 303-871-9999. **Fax:** 303-698-4700.

**E-mail:** mark.cometta@9news.com

**Web Site:** http://www.9news.com

**Technical Facilities:** Channel No. 9 (186-192 MHz). Authorized power: 45-kw visual, aural. Antenna: 1156-ft above av. terrain, 630-ft. above ground, 7749-ft. above sea level.

Latitude	39°	43'	50.6"
Longitude	105°	13'	53.6"

**Note:** Latitude and longitude coordinates shown are based on the North American Datum of 1927 (NAD 27) as currently required by the Mass Media Bureau of the FCC.

**Ownership:** Gannett Co. Inc. (Group Owner).

**Began Operation:** May 18, 2008. Station broadcasting digitally on its analog channel allotment. Began analog operations: October 12, 1952. Sale to John C. Mullins and Frank Leu by local businessmen headed by W. D. Pyle approved by FCC March 23, 1955; transfer of Leu's 50% to Webb & Knapp approved by FCC March 28, 1956. Transfer of Webb & Knapp's 50% to John C. Mullins approved by FCC October 1, 1961. Sale to Combined Communications by Mullins Broadcasting approved by FCC January 26, 1972. Merger of Combined Communications & Gannett approved by FCC June 7, 1979. Ceased analog operations: June 12, 2009.

**Represented (sales):** Blair Television.

**Personnel:**

**Mark A. Cornetta**, President & General Manager.

**Dean Littleton**, General Sales Manager.

**Christy Dobson**, Local Sales Manager.

**Patti Dennis**, News Director.

**Tim Ryan**, Assistant News Director.

**Ken Highburger**, Chief Engineer.

**Christina Miller**, Traffic Manager.

**Lynn Valencia**, Community Relations Director.

**Michael Jenet**, Technology & Operations Director.

**Tim Dietz**, Interactive Services Director.

**Jenny Ruud**, Business Manager.

**City of License:** Denver. **Station DMA:** Denver, CO. **Rank:** 17.

**KUSA BMPCDT-20080620AMC GRANTED: 12/9/2008**



© 2012 Warren Communications News

Circulation © 2011 Nielsen. Coverage based on Nielsen study.

Grand Total	Cable TV Households	Non-cable TV Households	Total TV Households
Estimated Station Totals *	781,980	695,990	1,477,970
Average Weekly Circulation (2011)	545,342	465,907	1,011,249
Average Daily Circulation (2011)			508,015
Station DMA Total	Cable TV Households	Non-cable TV Households	Total TV Households
Estimated Station Totals *	730,500	675,870	1,406,370
Average Weekly Circulation (2011)	526,852	463,158	990,010
Average Daily Circulation (2011)			500,203
Other DMA Total	Cable TV Households	Non-cable TV Households	Total TV Households
Estimated Station Totals *	51,480	20,120	71,600
Average Weekly Circulation (2011)	18,490	2,749	21,239
Average Daily Circulation (2011)			7,812

\*Estimated station totals are sums of the Nielsen TV and Cable TV household estimates for each county in which the station registers viewing of more than 5% as per the Nielsen Survey Methods.

**KWGN-TV**  
**Ch. 34**

**Network Service:** CW.

**Licensee:** KWGN Inc., Debtor-In-Possession, 6160 S Wabash Way, Greenwood Village, CO 80111.

**Studio:** 6160 S Wabash Way, Greenwood Village, CO 80111.

**Mailing Address:** 6160 S. Wabash Way, Greenwood Village, CO 80111.

**Phone:** 303-595-3131. **Fax:** 303-740-2847.

**E-mail:** news@denvernewshd.com

**Web Site:** http://www.kwgn.com

**Technical Facilities:** Channel No. 34 (590-596 MHz). Authorized power: 1000-kw max. visual, aural. Antenna: 1102-ft above av. terrain, 400-ft. above ground, 7680-ft. above sea level.

Latitude 39° 43' 58"  
Longitude 105° 14' 08"

**Note:** Latitude and longitude coordinates shown are based on the North American Datum of 1927 (NAD 27) as currently required by the Mass Media Bureau of the FCC.

**Multichannel TV Sound:** Stereo and separate audio program.

**Ownership:** Tribune Broadcasting Co., Debtor-In-Possession (Group Owner).

**Began Operation:** November 1, 2003. Began analog operations: July 18, 1952 as KFEL-TV. Sale to J. Elroy McCaw's Gotham Broadcasting Co. by Eugene P. O'Fallon approved by FCC July 27, 1955; transfer of 50% to Radio Hawaii approved by FCC November 16, 1955. Purchase of 50% by Gotham from Radio Hawaii approved by FCC March 27, 1959. Sale to present owner by Channel 2 Corp. (formerly Gotham Broadcasting) approved by FCC March 4, 1966. Transfer of control from public shareholders of the Tribune Co. to Tribune Employee Stock Ownership Plan approved by FCC November 30, 2007. Involuntary assignment to debtor-in-possession status approved by FCC December 24, 2008. Ceased analog operations: June 12, 2009.

**Represented (legal):** Sidley Austin LLP.

**Represented (sales):** TeleRep Inc.

**Personnel:**

**Peter Maroney, President & General Manager.**

**Ed Kosowski, Vice President, News & Digital Content.**

**Kendra Happ, Local Sales Manager.**

**Carl Bilek, News Director.**

**Dennis O'Brien, Controller.**

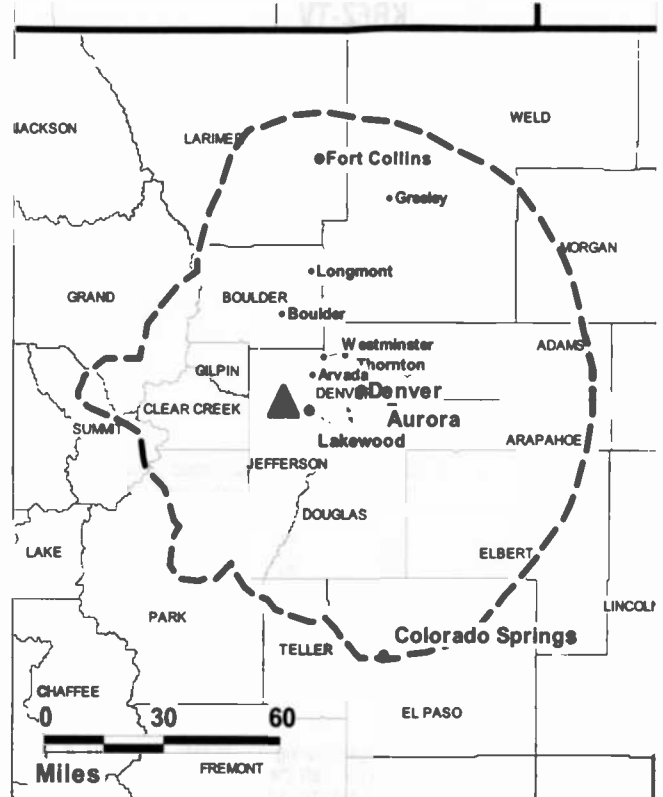
**Robert Venusti, Creative Services Director.**

**Donna LaBoy, Traffic Manager.**

**Beverly Martinez, Public Affairs Director.**

**City of License:** Denver. **Station DMA:** Denver, CO. **Rank:** 17.

KWGN-TV B MPCDT-20080620AFA GRANTED: 9/3/2008



© 2012 Warren Communications News

Circulation © 2011 Nielsen. Coverage based on Nielsen study.

Grand Total	Cable TV Households	Non-cable TV Households	Total TV Households
Estimated Station Totals *	929,000	692,270	1,621,270
Average Weekly Circulation (2011)	364,042	260,078	624,120
Average Daily Circulation (2011)			210,354
Station DMA Total	Cable TV Households	Non-cable TV Households	Total TV Households
Estimated Station Totals *	730,500	662,980	1,393,480
Average Weekly Circulation (2011)	339,029	257,373	596,402
Average Daily Circulation (2011)			205,552
Other DMA Total	Cable TV Households	Non-cable TV Households	Total TV Households
Estimated Station Totals *	198,500	29,290	227,790
Average Weekly Circulation (2011)	25,013	2,705	27,718
Average Daily Circulation (2011)			4,802

\*Estimated station totals are sums of the Nielsen TV and Cable TV household estimates for each county in which the station registers viewing of more than 5% as per the Nielsen Survey Methods.

**Colorado — Durango**

**KREZ-TV**

**Ch. 15**

**(Satellite of KRQE, Albuquerque)**

**Network Service:** CBS.

**Licensee:** LIN of Colorado LLC, One W Exchange St, Ste 5A, Providence, RI 02903-1058.

**Studio:** 158 Bodo Dr, Durango, CO 81301.

**Mailing Address:** 158 Bodo Dr, Durango, CO 81301.

**Phone:** 970-259-6666. **Fax:** 970-247-8472.

**E-mail:** rstandre@krqe.com

**Web Site:** http://www.krez.tv

**Technical Facilities:** Channel No. 15 (476-482 MHz). Authorized power: 46-kw max. visual, aural. Antenna: 297-ft above av. terrain, 76-ft. above ground, 7778-ft. above sea level.

Latitude 37° 15' 46"  
Longitude 107° 53' 58"

**Note:** Latitude and longitude coordinates shown are based on the North American Datum of 1927 (NAD 27) as currently required by the Mass Media Bureau of the FCC.

**Ownership:** LIN TV Corp. (Group Owner).

**Began Operation:** March 24, 2003. Began analog operations: November 4, 1963. Ceased analog operations: June 12, 2009. Left the air March 2, 1964 and was sold to Ruth G. Kendrick, et al., by Floyd & Lieselotte Jetter. FCC approved transfer August 12, 1964. Resumed operation September 4, 1965. Sale to E & W Broadcasting Corp. by Ruth G. Kendrick, et al., approved by FCC May 15, 1984. Sale to W. Russell Withers Jr. by E & W Broadcasting Corp. approved by FCC June 5, 1985. Sale to Lee Enterprises Inc. by W. Russell Withers Jr. approved by FCC February 27, 1995. Sale to Emmis Communications Corp. by Lee Enterprises Inc. approved by FCC September 27, 2000. Sale to present owner by Emmis Communications Corp. approved by FCC November 29, 2005. Sale to Native American Broadcasting LLC (Denise Renee St. Andre & Laurie Kain) by LIN of Colorado LLC approved by FCC May 27, 2011, but not yet consummated.

**Represented (legal):** Jack N. Goodman.

**Personnel:**

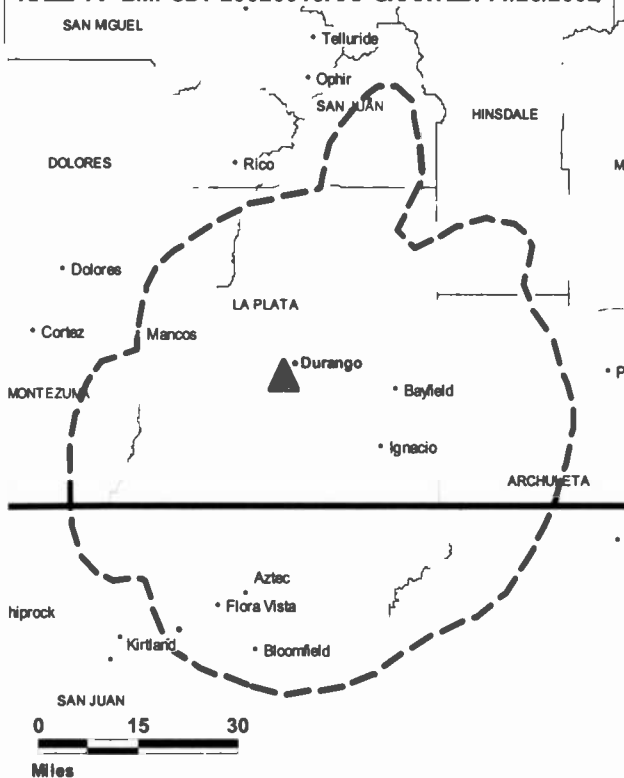
Renee St. Andre, National Sales Manager.

Frank Lilley, Engineering Director.

Pat Gonzales, Traffic Manager.

**City of License:** Durango. **Station DMA:** Albuquerque-Santa Fe, NM. **Rank:** 45.

**KREZ-TV BMPCDT-20020913AAI GRANTED: 11/26/2002**



Circulation © 2011 Nielsen. Coverage based on Nielsen study.

GrandTotal	Cable TV Households	Non-cable TV Households	Total TV Households
Estimated Station Totals *	27,340	44,680	72,020
Average Weekly Circulation (2011)	16,836	3,249	20,085
Average Daily Circulation (2011)			10,286

Station DMA Total	Cable TV Households	Non-cable TV Households	Total TV Households
Estimated Station Totals *	27,340	44,680	72,020
Average Weekly Circulation (2011)	16,836	3,249	20,085
Average Daily Circulation (2011)			10,286

\*Estimated station totals are sums of the Nielsen TV and Cable TV household estimates for each county in which the station registers viewing of more than 5% as per the Nielsen Survey Methods.

**KRTN-TV**  
**Ch. 33**  
**(Satellite of KRTN-LD, Albuquerque)**

**Network Service:** TMO.

**Licensee:** Ramar Communications Inc., PO Box 3757, Lubbock, TX 79452-3757.

**Studio:** 2400 Monroe NE, Albuquerque, NM 87110.

**Mailing Address:** PO Box 30068, Albuquerque, NM 87190.

**Phone:** 505-884-5353. **Fax:** 505-889-8390.

**E-mail:** rayers@ktelvtv.com

**Technical Facilities:** Channel No. 33 (584-590 MHz). Authorized power: 50-kw max. visual, aural. Antenna: 400-ft above av. terrain, 66-ft. above ground, 7766-ft. above sea level.

Latitude	37°	15'	46"
Longitude	107°	53'	45"

**Note:** Latitude and longitude coordinates shown are based on the North American Datum of 1927 (NAD 27) as currently required by the Mass Media Bureau of the FCC.

**Ownership:** Ramar Communications Inc. (Group Owner).

**Began Operation:** February 17, 2009. Station broadcasting digitally on its analog channel allotment. Began analog operations: March 29, 2001. Raymar became 100% owner after buyout of Jeff & Joella Thomas' interest in 2001. Ceased analog operations: February 17, 2009.

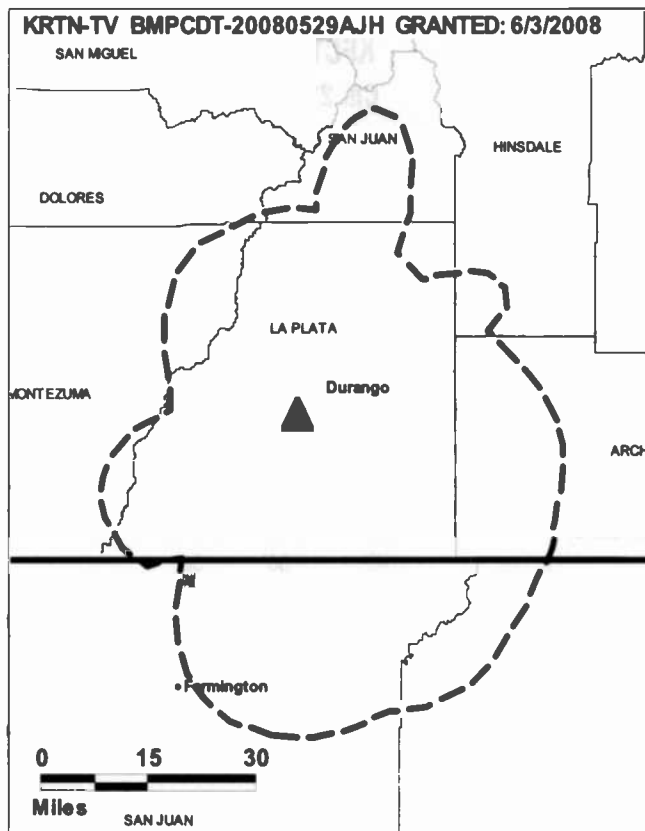
**Represented (legal):** Leventhal, Senter & Lerman PLLC.

**Personnel:**

**Roger Ayers, General Manager.**

**Ray Moran, Chief Engineer.**

**City of License:** Durango. **Station DMA:** Albuquerque-Santa Fe, NM. **Rank:** 45.



© 2012 Warren Communications News

Nielsen Data: Not available.

## Colorado — Fort Collins

**KFCT**  
**Ch. 21**  
**(Satellite of KDVR, Denver)**

**Network Service:** FOX.

**Licensee:** Community Television of Colorado License LLC, 1717 Dixie Hwy, Ste 650, Fort Wright, KY 41011.

**Studio:** 501 Wazee St, Denver, CO 80208.

**Mailing Address:** 100 E Speer Blvd, Denver, CO 80203.

**Phone:** 303-566-7600; 303-595-3131. **Fax:** 303-566-7631.

**E-mail:** donna.damico@kdvr.com

**Web Site:** <http://www.kdvr.com>

**Technical Facilities:** Channel No. 21 (512-518 MHz). Authorized power: 50-kw max. visual, aural. Antenna: 764-ft above av. terrain, 636-ft. above ground, 5882-ft. above sea level.

Latitude	40°	38'	32"
Longitude	104°	49'	05"

Holds CP for change to 825-kw max. visual, 1302-ft above av. terrain, 167-ft. above ground, 8448-ft. above sea level; lat. 40° 37' 03", long. 105° 19' 39", BMPCDT-20080620ANE.

**Note:** Latitude and longitude coordinates shown are based on the North American Datum of 1927 (NAD 27) as currently required by the Mass Media Bureau of the FCC.

**Ownership:** Local TV Holdings LLC (Group Owner).

**Began Operation:** March 25, 2002. Began analog operations: September 1, 1994. Sale to present owner by Fox Television Stations Inc. approved by FCC June 9, 2008. Sale to Fox Television Stations Inc. by Renaissance Communications approved by FCC June 16, 1995. Ceased analog operations: June 12, 2009.

**Represented (legal):** Dow Lohnes PLLC.

**Personnel:**

**Bill Schneider**, General Manager.

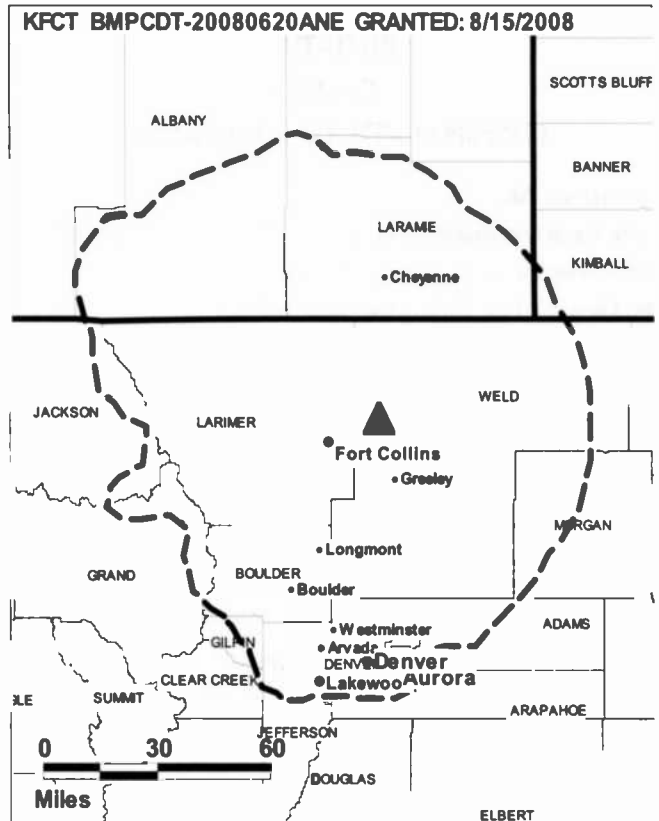
**Pete Bangas**, Chief Engineer.

**Steve Wilkerson**, General Sales Manager.

**Jennifer Aquirre**, Vice President, Finance & Administration.

**Brad Remington**, News Director.

**Donna D'Amico**, Local Sales Manager.



**Kerry Lewis**, National Sales Manager.

**Kevin Scofield**, News Operations Manager.

**Garrett Sailer**, Program Manager.

**Clyde Becker**, Creative Services Director.

**Patti Brady**, Traffic Manager.

**City of License:** Fort Collins. **Station DMA:** Denver, CO. **Rank:** 17.

**Nielsen Data:** Not available.



**KREG-TV**

**Ch. 23**

**(Satellite of KREX-TV, Grand Junction)**

**Network Service:** CBS.

**Grantee:** Hoak Media of Colorado License LLC, 500 Crescent Ct, Ste 200, Dallas, TX 75201-7808.

**Studio:** 345 Hillcrest Dr, Grand Junction, CO 81501.

**Mailing Address:** 345 Hillcrest Dr, Grand Junction, CO 81501.

**Phone:** 970-242-5000. **Fax:** 970-242-0886.

**E-mail:** rstone@krex.tv.com

**Web Site:** http://www.krex.tv.com

**Technical Facilities:** Channel No. 23 (524-530 MHz). Authorized power: 16.1-kw max. visual, aural. Antenna: 2529-ft above av. terrain, 203-ft. above ground, 10633-ft. above sea level.

Latitude	39°	25'	07"
Longitude	107°	22'	06"

**Note:** Latitude and longitude coordinates shown are based on the North American Datum of 1927 (NAD 27) as currently required by the Mass Media Bureau of the FCC.

**Ownership:** Hoak Media LLC (Group Owner).

**Began Operation:** October 30, 2003. Began analog operations: January 28, 1984. Sale to present owner by W. Russell Withers Jr. approved by FCC October 10, 2003. Ceased analog operations: February 17, 2009.

**Represented (legal):** Akin, Gump, Strauss, Hauer & Feld LLP.

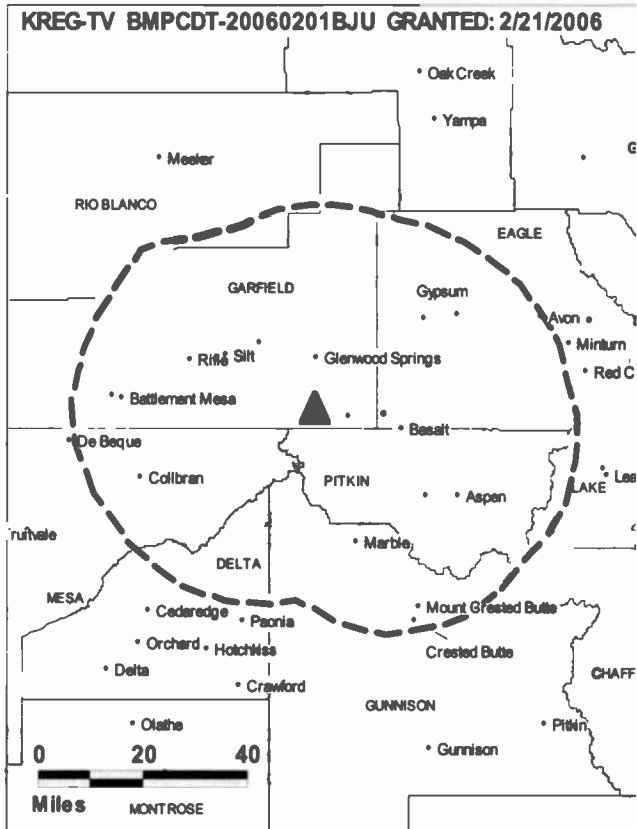
**Personnel:**

**Randy Stone**, General Manager.

**Shelley Moore**, National Sales & Business Manager & Program Director.

**Keira Bresnahan**, News Director.

**Phil Mowbray**, Engineering Director.



© 2012 Warren Communications News

**Brady Lucas**, Promotion & Creative Services Director.

**City of License:** Glenwood Springs. **Station DMA:** Denver, CO. **Rank:** 17.

**Nielsen Data:** Not available.

# Colorado — Grand Junction

**KFQX**

**Ch. 15**

**Network Service:** FOX.

**Licensee:** Parker Broadcasting of Colorado LLC, 5341 Tate Ave, Plano, TX 75093.

**Studio:** 345 Hillcrest Dr, Grand Junction, CO 81501.

**Mailing Address:** 345 Hillcrest Dr, Grand Junction, CO 81501.

**Phone:** 970-242-5000. **Fax:** 970-242-0886.

**E-mail:** rstone@krex.tv.com

**Web Site:** <http://www.krex.tv.com>

**Technical Facilities:** Channel No. 15 (476-482 MHz). Authorized power: 71.5-kw max. visual, aural. Antenna: 1335-ft above av. terrain, 98-ft. above ground, 7218-ft. above sea level.

Latitude 39° 03' 58"  
Longitude 108° 44' 46"

**Note:** Latitude and longitude coordinates shown are based on the North American Datum of 1927 (NAD 27) as currently required by the Mass Media Bureau of the FCC.

**Ownership:** Parker Broadcasting Inc. (Group Owner).

**Began Operation:** October 20, 2006. Began analog operations: November 1, 1998. Studio destroyed by fire January 20, 2008. Sale to present owner by John Harvey Rees approved by FCC December 27, 2004. Ceased analog operations: February 17, 2009.

**Represented (legal):** Akin, Gump, Strauss, Hauer & Feld LLP.

**Represented (sales):** Continental Television Sales.

**Personnel:**

**Randy Stone**, General Manager.

**Keira Bresnahan**, News Director.

**Phil Mowbray**, Chief Engineer.

**Shelley Moore**, National Sales & Business Manager.

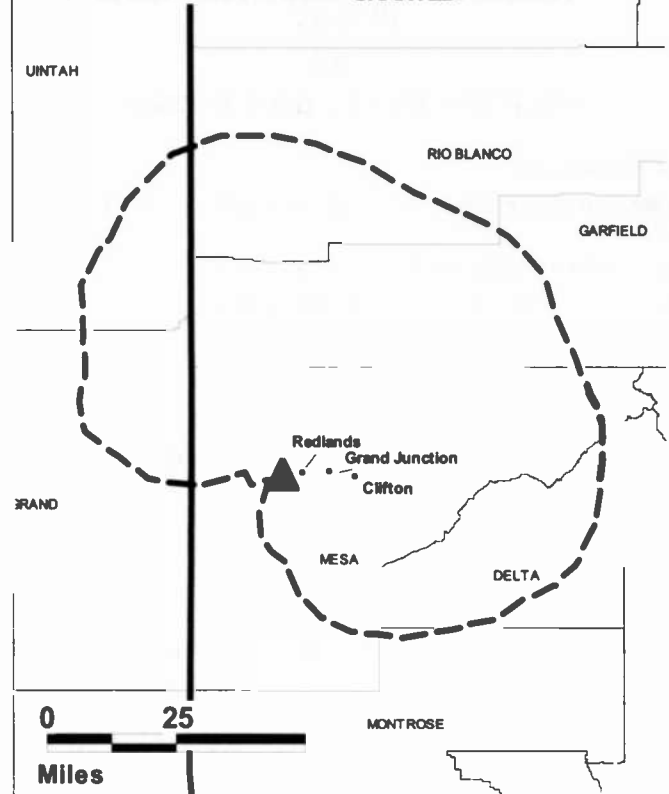
**Dave Colvin**, Operations Manager.

**Brady Lucas**, Promotion Director.

**City of License:** Grand Junction. **Station DMA:** Grand Junction-Montrose, CO.

**Rank:** 184.

KFQX BPCDT-19991101AGO GRANTED: 1/24/2001



© 2012 Warren Communications News

Circulation © 2011 Nielsen. Coverage based on Nielsen study.

GrandTotal	Cable TV Households	Non-cable TV Households	Total TV Households
Estimated Station Totals *	40,290	36,030	76,320
Average Weekly Circulation (2011)	18,621	14,973	33,594
Average Daily Circulation (2011)			11,292
Station DMA Total	Cable TV Households	Non-cable TV Households	Total TV Households
Estimated Station Totals *	40,290	36,030	76,320
Average Weekly Circulation (2011)	18,621	14,973	33,594
Average Daily Circulation (2011)			11,292

\*Estimated station totals are sums of the Nielsen TV and Cable TV household estimates for each county in which the station registers viewing of more than 5% as per the Nielsen Survey Methods.

**Colorado — Grand Junction**

**KJCT  
Ch. 7**

**Network Service:** TMO, ABC.

**Licensee:** Pikes Peak Television Inc., 825 Edmond St, c/o New Press & Gazette Co., St. Joseph, MO 64501.

**Studio:** 8 Foresight Cir, Grand Junction, CO 81505.

**Mailing Address:** 8 Foresight Cir, Grand Junction, CO 81505.

**Phone:** 970-245-8880. **Fax:** 970-245-8249.

**E-mail:** ksantiago@kjct8.com

**Web Site:** http://www.kjct8.com

**Technical Facilities:** Channel No. 7 (174-180 MHz). Authorized power: 9.7-kw visual, aural. Antenna: 2926-ft above av. terrain, 92-ft. above ground, 10013-ft. above sea level.

Latitude 38° 02' 55"  
Longitude 108° 15' 06"

**Note:** Latitude and longitude coordinates shown are based on the North American Datum of 1927 (NAD 27) as currently required by the Mass Media Bureau of the FCC.

**Ownership:** News Press & Gazette Co. (Group Owner).

**Began Operation:** June 23, 2006. Began analog operations: October 22, 1979. Sale to present owner by Pikes Peak Broadcasting Co. approved by FCC May 30, 2006. Ceased analog operations: June 12, 2009.

**Represented (legal):** Smithwick & Belendiuk PC.

**Represented (sales):** Millennium Sales & Marketing.

**Personnel:**

**Kristy Santiago,** General Manager & National Sales Manager.

**Luann Hasbrouk,** Local Sales Manager.

**Dylan Hardy,** Promotion & Creative Services Director.

**Justin Hillis,** Operations Manager.

**Chris Grogan,** News Director.

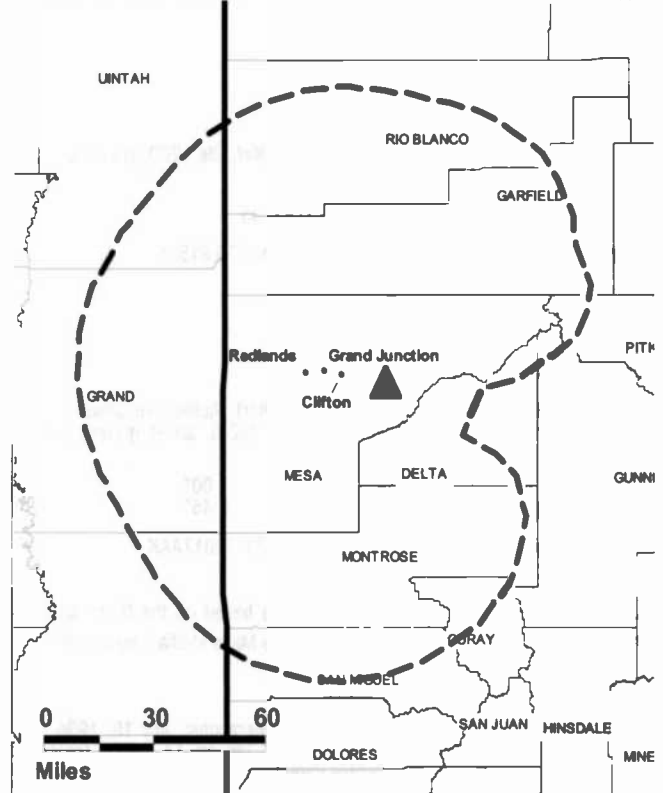
**Jay Rademacher,** Chief Engineer.

**Pam Young,** Traffic Manager.

**City of License:** Grand Junction. **Station DMA:** Grand Junction-Montrose, CO.

**Rank:** 184.

**KJCT BPCDT-19991026ACX GRANTED: 10/31/2000** ROUTT



© 2012 Warren Communications News

Circulation © 2011 Nielsen. Coverage based on Nielsen study.

GrandTotal	Cable TV Households	Non-cable TV Households	Total TV Households
Estimated Station Totals *	51,660	44,540	96,200
Average Weekly Circulation (2011)	26,799	19,837	46,636
Average Daily Circulation (2011)			19,584
Station DMA Total	Cable TV Households	Non-cable TV Households	Total TV Households
Estimated Station Totals *	40,290	36,030	76,320
Average Weekly Circulation (2011)	22,579	18,305	40,884
Average Daily Circulation (2011)			18,389
Other DMA Total	Cable TV Households	Non-cable TV Households	Total TV Households
Estimated Station Totals *	11,370	8,510	19,880
Average Weekly Circulation (2011)	4,220	1,532	5,752
Average Daily Circulation (2011)			1,195

\*Estimated station totals are sums of the Nielsen TV and Cable TV household estimates for each county in which the station registers viewing of more than 5% as per the Nielsen Survey Methods.

# Colorado — Grand Junction

## KKCO Ch. 12

**Network Service:** CW, NBC.

**Licensee:** Gray Television Licensee LLC, 1750 K St NW, Ste 1200, Washington, DC 20006.

**Studio:** 2531 Blichmann Ave, Grand Junction, CO 81505.

**Mailing Address:** 2531 Blichmann Ave, Grand Junction, CO 81505.

**Phone:** 970-243-1111. **Fax:** 970-243-1770.

**E-mail:** dana.mcdonald@nbc11news.com

**Web Site:** <http://www.nbc11news.com>

**Technical Facilities:** Channel No. 12 (204-210 MHz). Authorized power: 5.3-kw visual, aural. Antenna: 1483-ft above av. terrain, 292-ft. above ground, 7362-ft. above sea level.

Latitude 39° 04' 00"  
Longitude 108° 44' 45"

Requests CP for change to 66.7-kw visual; BPCDT-20110817AAK.

**Note:** Latitude and longitude coordinates shown are based on the North American Datum of 1927 (NAD 27) as currently required by the Mass Media Bureau of the FCC.

**Ownership:** Gray Television Inc. (Group Owner).

**Began Operation:** March 28, 2003. Began analog operations: July 19, 1996. Sale to present owner by Eagle III LLC approved by FCC January 14, 2005. Transfer of control from Henry Vara to William & Debbie Varecha dismissed by FCC February 27, 2004. Ceased analog operations: February 17, 2009.

**Represented (legal):** Wiley Rein LLP.

**Represented (sales):** Katz Media Group.

**Personnel:**

**Dana McDonald**, General Manager.

**Stacey Smith-Bybee**, General Sales Manager.

**Amanda Wagner**, News Director.

**Roger LaFrance**, Chief Engineer.

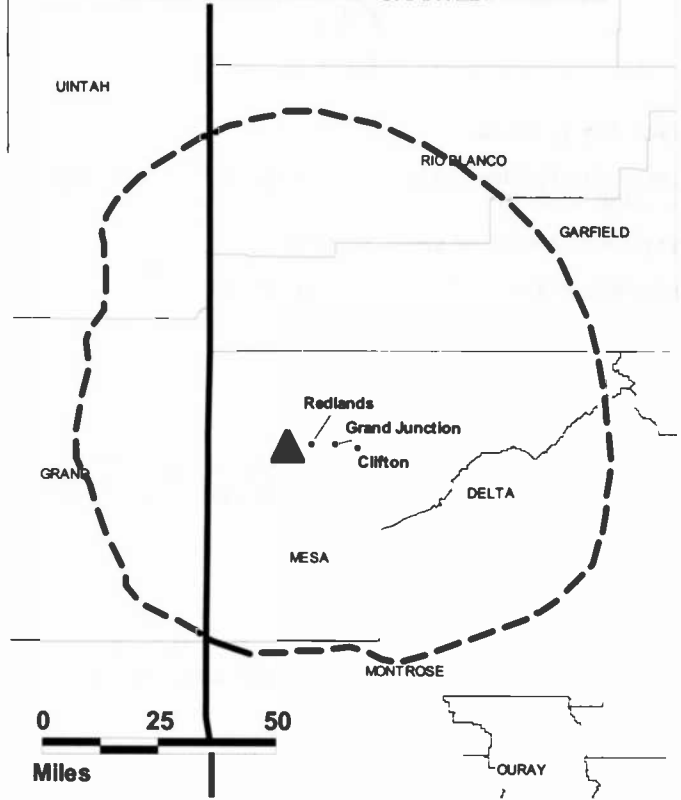
**Krista Rhoades**, Programming Director & Business Manager.

**Scot Stewart**, Promotions Director.

**City of License:** Grand Junction. **Station DMA:** Grand Junction-Montrose, CO.

**Rank:** 184.

KKCO BPCDT-20020725AAU GRANTED: 10/3/2002



Circulation © 2011 Nielsen. Coverage based on Nielsen study.

GrandTotal	Cable TV Households	Non-cable TV Households	Total TV Households
Estimated Station Totals *	40,290	36,030	76,320
Average Weekly Circulation (2011)	27,849	17,767	45,616
Average Daily Circulation (2011)			24,299

Station DMA Total	Cable TV Households	Non-cable TV Households	Total TV Households
Estimated Station Totals *	40,290	36,030	76,320
Average Weekly Circulation (2011)	27,849	17,767	45,616
Average Daily Circulation (2011)			24,299

\*Estimated station totals are sums of the Nielsen TV and Cable TV household estimates for each county in which the station registers viewing of more than 5% as per the Nielsen Survey Methods.

**KREX-TV**

**Ch. 2**

**(Operates satellites KREY-TV, Montrose; KREG-TV, Glenwood Springs)**

**Network Service:** MNT, CBS.

**Grantee:** Hoak Media of Colorado License LLC, 500 Crescent Ct, Ste 200, Dallas, TX 75201-7808.

**Studio:** 345 Hillcrest Dr, Grand Junction, CO 81501.

**Mailing Address:** 345 Hillcrest Dr, Grand Junction, CO 81501.

**Phone:** 970-242-5000. **Fax:** 970-242-0886.

**E-mail:** rstone@krextv.com

**Web Site:** http://www.krextv.com

**Technical Facilities:** Channel No. 2 (54-60 MHz). Authorized power: 91.8-kw visual, aural. Antenna: 91-ft above av. terrain, 327-ft. above ground, 4966-ft. above sea level.

Latitude	39°	05'	17"
Longitude	108°	33'	58"

**Note:** Latitude and longitude coordinates shown are based on the North American Datum of 1927 (NAD 27) as currently required by the Mass Media Bureau of the FCC.

**Ownership:** Hoak Media LLC (Group Owner).

**Began Operation:** February 8, 2007. Began analog operations: May 22, 1954. Studio destroyed by fire January 20, 2008. Sale to present owner by W. Russell Withers Jr. approved by FCC October 10, 2003. Sale to W. Russell Withers Jr. by E & W Broadcasting Corp. approved by FCC June 6, 1985. Transfer of control to E & W from Carl Q. Anderson, et al. approved by FCC May 15, 1984. Transfer of control to Rex G. Howell from Forestville Realty approved by FCC August 11, 1972. Transfer of control to Forestville, et al., from Howell (Western Slope Broadcasting) approved by FCC September 21, 1966. Ceased analog operations: February 17, 2009.

**Represented (legal):** Akin, Gump, Strauss, Hauer & Feld LLP.

**Represented (sales):** Continental Television Sales.

**Personnel:**

**Randy Stone**, General Manager.

**Shelley Moore**, National Sales & Business Manager.

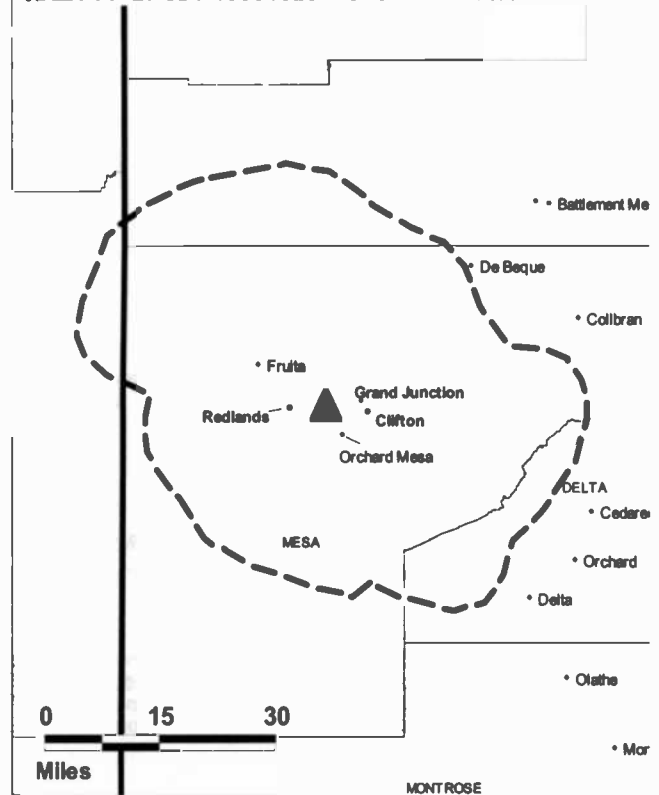
**Keira Bresnahan**, News Director.

**Phil Mowbray**, Engineering Director.

**Dave Colvin**, Operations Manager.

**Brady Lucas**, Promotion Director.

KREX-TV BPCDT-19991029AFS GRANTED: 3/10/2000



© 2012 Warren Communications News

**City of License:** Grand Junction. **Station DMA:** Grand Junction-Montrose, CO.

**Rank:** 184.

Circulation © 2011 Nielsen. Coverage based on Nielsen study.

GrandTotal	Cable TV Households	Non-cable TV Households	Total TV Households
Estimated Station Totals *	40,290	36,030	76,320
Average Weekly Circulation (2011)	22,344	13,839	36,183
Average Daily Circulation (2011)			16,998
Station DMA Total	Cable TV Households	Non-cable TV Households	Total TV Households
Estimated Station Totals *	40,290	36,030	76,320
Average Weekly Circulation (2011)	22,344	13,839	36,183
Average Daily Circulation (2011)			16,998

\*Estimated station totals are sums of the Nielsen TV and Cable TV household estimates for each county in which the station registers viewing of more than 5% as per the Nielsen Survey Methods.

**KPJR-TV**  
**Ch. 38**

**Network Service:** TBN.

**Licensee:** Trinity Christian Center of Santa Ana Inc., PO Box C-11949, Santa Ana, CA 92711.

**Studio:** 9020 Yates St, Westminster, CO 80031.

**Mailing Address:** 9020 Yates St, Westminster, CO 80031.

**Phone:** 303-650-5515. **Fax:** 303-429-7006.

**Web Site:** <http://www.tbn.org/publicfile/kpjr>

**Technical Facilities:** Channel No. 38 (614-620 MHz). Authorized power: 1000-kw max. visual, aural. Antenna: 1188-ft above av. terrain, 1073-ft. above ground, 6161-ft. above sea level.

Latitude 40° 05' 59"  
Longitude 104° 54' 02"

**Note:** Latitude and longitude coordinates shown are based on the North American Datum of 1927 (NAD 27) as currently required by the Mass Media Bureau of the FCC.

**Ownership:** Trinity Broadcasting Network Inc. (Group Owner).

**Began Operation:** February 16, 2009. Station launched directly on digital; never broadcast in analog format. Sale to present owner by Richland Reserve LLC approved by FCC September 2, 2008. Transfer of control by Richland Reserve LLC from Oakville Reserve Ltd. to Urban Properties of California Inc. approved by FCC February 25, 2008.

**Represented (engineering):** Smith & Fisher.

**Represented (legal):** Colby M. May.

**Personnel:**

**Ben Carlson**, Station Manager.

**Jim Riddle**, Chief Engineer.

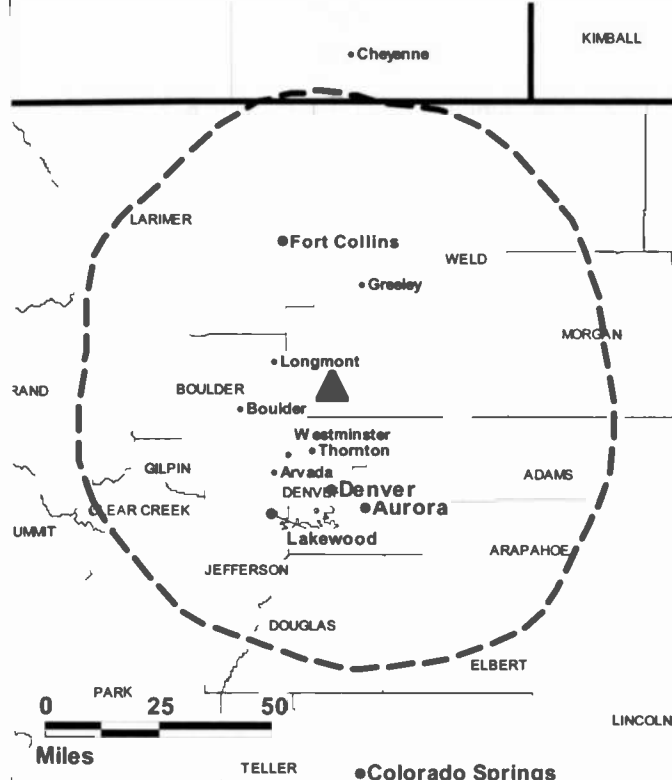
**City of License:** Greeley. **Station DMA:** Denver, CO. **Rank:** 17.



FULLY SEARCHABLE • CONTINUOUSLY UPDATED • DISCOUNT RATES FOR PRINT PURCHASERS

For more information call 800-771-9202 or visit [www.warren-news.com](http://www.warren-news.com)

KPJR-TV BMPCDT-20080616ACF GRANTED: 7/1/2008



© 2012 Warren Communications News

Circulation © 2011 Nielsen. Coverage based on Nielsen study.

GrandTotal	Cable TV Households	Non-cable TV Households	Total TV Households
Estimated Station Totals *	98,610	0	98,610
Average Weekly Circulation (2011)	5,325	0	5,325
Average Daily Circulation (2011)			789

Station DMA Total	Cable TV Households	Non-cable TV Households	Total TV Households
Estimated Station Totals *	98,610	0	98,610
Average Weekly Circulation (2011)	5,325	0	5,325
Average Daily Circulation (2011)			789

\*Estimated station totals are sums of the Nielsen TV and Cable TV household estimates for each county in which the station registers viewing of more than 5% as per the Nielsen Survey Methods.

**KDEN-TV**  
**Ch. 29**

**Network Service:** TMO.

**Licensee:** NBC Telemundo License LLC, 1299 Pennsylvania Ave NW, 9th Fl, c/o NBCUniversal LLC, Washington, DC 20004.

**Studio:** 1121 Lincoln St, Ste 800, Denver, CO 80203.

**Mailing Address:** 1121 Lincoln St, Ste 800, Denver, CO 80203.

**Phone:** 303-832-0402. **Fax:** 303-832-0777.

**Technical Facilities:** Channel No. 29 (560-566 MHz). Authorized power: 800-kw max. visual, aural. Antenna: 1244-ft above av. terrain, 1131-ft. above ground, 6220-ft. above sea level.

Latitude	40°	05'	59"
Longitude	104°	54'	02"

**Note:** Latitude and longitude coordinates shown are based on the North American Datum of 1927 (NAD 27) as currently required by the Mass Media Bureau of the FCC.

**Ownership:** NBCUniversal LLC (Group Owner).

**Began Operation:** February 8, 2006. Began analog operations: March 31, 1997. Ceased analog operations: June 12, 2009. Sale to NBC Telemundo License Co. by Longmont Channel 25 Inc. approved by FCC April 4, 2006. Transfer of control by NBC Telemundo License Co. from General Electric Co (100% to 49%) to Comcast Corp. (0 to 51%) approved by FCC January 19, 2011.

**Personnel:**

**Celia Chavez**, Vice President & General Manager.

**Michael Halminiak**, General Sales Manager.

**Tatiana Arguello**, National Sales Manager.

**Kenneth Elkin**, Business Manager.

**John Rath**, Technology Director.

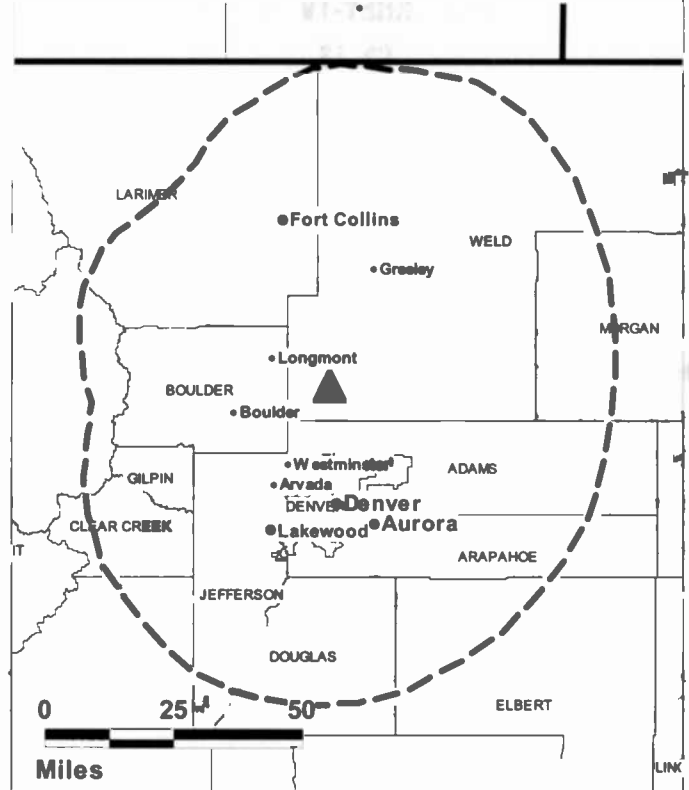
**City of License:** Longmont. **Station DMA:** Denver, CO. **Rank:** 17.



FULLY SEARCHABLE • CONTINUOUSLY UPDATED • DISCOUNT RATES FOR PRINT PURCHASERS

For more information call 800-771-9202 or visit [www.warren-news.com](http://www.warren-news.com)

KDEN-TV BPCDT-20080623AAA GRANTED: 8/19/2008



© 2012 Warren Communications News

Circulation © 2011 Nielsen. Coverage based on Nielsen study.

GrandTotal	Cable TV Households	Non-cable TV Households	Total TV Households
Estimated Station Totals *	394,400	189,800	584,200
Average Weekly Circulation (2011)	58,971	16,099	75,070
Average Daily Circulation (2011)			27,733
Station DMA Total	Cable TV Households	Non-cable TV Households	Total TV Households
Estimated Station Totals *	394,400	189,800	584,200
Average Weekly Circulation (2011)	58,971	16,099	75,070
Average Daily Circulation (2011)			27,733

\*Estimated station totals are sums of the Nielsen TV and Cable TV household estimates for each county in which the station registers viewing of more than 5% as per the Nielsen Survey Methods.

**KREY-TV**

**Ch. 13**

**(Satellite of KREX-TV, Grand Junction)**

**Network Service:** CBS.

**Licensee:** Hoak Media of Colorado License LLC, 500 Crescent Ct, Ste 200, Dallas, TX 75201-7808.

**Studio:** 614 N 1st St, Montrose, CO 81401.

**Mailing Address:** 345 Hillcrest Dr, Grand Junction, CO 81501.

**Phone:** 618-242-5000. **Fax:** 970-242-0886.

**E-mail:** rstone@krextv.com

**Web Site:** http://www.krextv.com

**Technical Facilities:** Channel No. 13 (210-216 MHz). Authorized power: 2.6-kw visual, aural. Antenna: 115-ft above av. terrain, 94-ft. above ground, 6374-ft. above sea level.

Latitude	38°	31'	02"
Longitude	107°	51'	12"

**Note:** Latitude and longitude coordinates shown are based on the North American Datum of 1927 (NAD 27) as currently required by the Mass Media Bureau of the FCC.

**Ownership:** Hoak Media LLC (Group Owner).

**Began Operation:** November 8, 2006. Began analog operations: September 18, 1956. Sale to present owner by W. Russell Withers Jr. approved by FCC October 10, 2003. Sale to W. Russell Withers Jr. by E & W Broadcasting Corp. approved by FCC June 6, 1985. Ceased analog operations: February 17, 2009.

**Represented (legal):** Akin, Gump, Strauss, Hauer & Feld LLP.

**Personnel:**

**Randy Stone**, General Manager.

**Shelley Moore**, National Sales & Business Manager & Program Director.

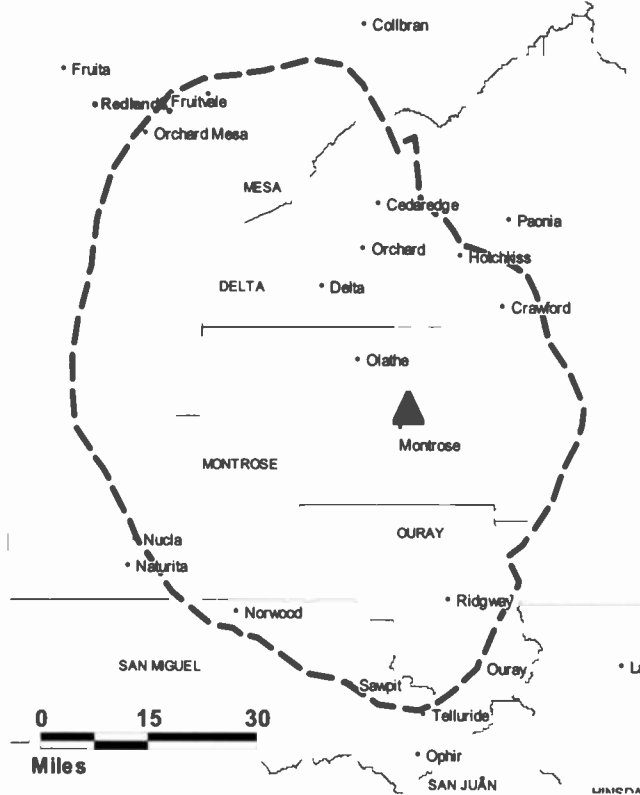
**Keira Bresnahan**, News Director.

**Phil Mowbray**, Engineering Director.

**Brady Lucas**, Promotion & Creative Services Director.

**City of License:** Montrose. **Station DMA:** Grand Junction-Montrose, CO. **Rank:** 184.

**KREY-TV BPCDT-19991029AFY GRANTED: 11/9/2000**



Circulation © 2011 Nielsen. Coverage based on Nielsen study.

GrandTotal	Cable TV Households	Non-cable TV Households	Total TV Households
Estimated Station Totals *	5,570	36,030	41,600
Average Weekly Circulation (2011)	2,518	5,097	7,615
Average Daily Circulation (2011)			2,953

Station DMA Total	Cable TV Households	Non-cable TV Households	Total TV Households
Estimated Station Totals *	5,570	36,030	41,600
Average Weekly Circulation (2011)	2,518	5,097	7,615
Average Daily Circulation (2011)			2,953

\*Estimated station totals are sums of the Nielsen TV and Cable TV household estimates for each county in which the station registers viewing of more than 5% as per the Nielsen Survey Methods.



**KOAA-TV**  
Ch. 42

**Network Service:** NBC.

**Licensee:** Sangre de Cristo Communications Inc., 2200 7th Ave, PO Box 195, Pueblo, CO 81002.

**Studio:** 2200 7th Ave, Pueblo, CO 81003.

**Mailing Address:** 2200 7th Ave, Pueblo, CO 81003.

**Phone:** 719-544-5781; 719-632-5030. **Fax:** 719-295-6671.

**E-mail:** epappas@koaa.com

**Web Site:** http://www.newsfirst5.com

**Technical Facilities:** Channel No. 42 (638-644 MHz). Authorized power: 880-kw max. visual, aural. Antenna: 2165-ft above av. terrain, 148-ft. above ground, 9554-ft. above sea level.

Latitude	38°	44'	42"
Longitude	104°	51'	39"

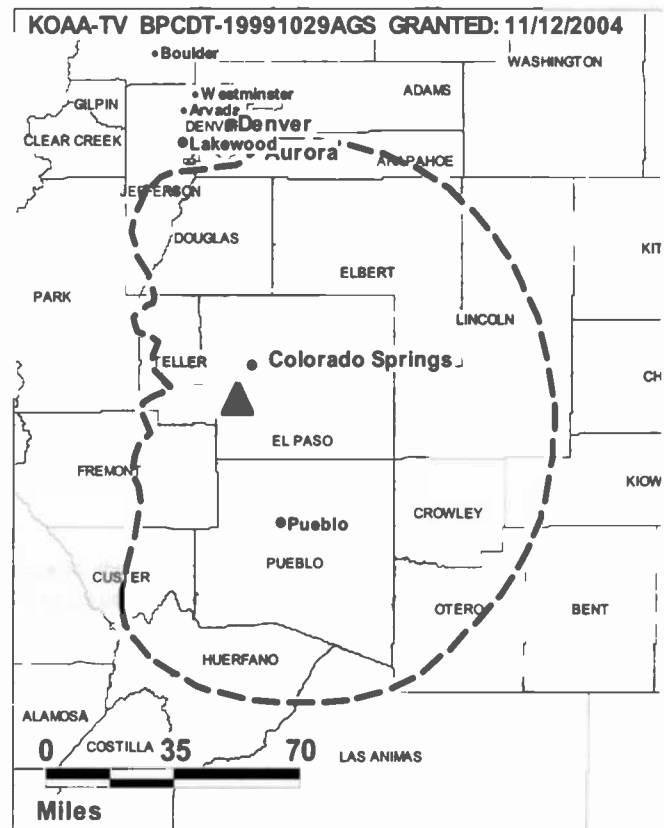
**Note:** Latitude and longitude coordinates shown are based on the North American Datum of 1927 (NAD 27) as currently required by the Mass Media Bureau of the FCC.

**Ownership:** Evening Post Publishing Co. (Group Owner).

**Began Operation:** August 1, 2006. Began analog operations: June 29, 1953. Sale to present owner by Mahlon T. White, William Grant, et al., approved by FCC August 6, 1976. Previous sale by Metropolitan TV Co. approved by FCC June 6, 1968. Sale by Star Broadcasting Co. (Bankers Life & Casualty Co., Chicago) approved by FCC December 13, 1961. Sale by partners Douglas D. Kahle & Robert L. Clinton Jr. to Star Broadcasting Co. approved by FCC September 29, 1954. Ceased analog operations: June 12, 2009.

**Personnel:**

- Evan Pappas, General Manager.
- Steve Chase, General Sales Manager.
- Kerri Blanco, Local Sales Manager.
- Ron Eccher, Program Director.
- Cheryl Morford, Regional Sales Manager.
- Cindy Aubrey, News Director.
- Quentin Henry, Chief Engineer.
- Evie Hudson, Business Manager.
- Ethan Beute, Creative Services Director.
- Greg Boyce, News Operations Manager.
- Pauline Quintana, Traffic Manager.



© 2012 Warren Communications News

**City of License:** Pueblo. **Station DMA:** Colorado Springs-Pueblo, CO. **Rank:** 90.

Circulation © 2011 Nielsen. Coverage based on Nielsen study.

Grand Total	Cable TV Households	Non-cable TV Households	Total TV Households
Estimated Station Totals *	144,770	181,530	326,300
Average Weekly Circulation (2011)	85,603	115,817	201,420
Average Daily Circulation (2011)			94,126

Station DMA Total	Cable TV Households	Non-cable TV Households	Total TV Households
Estimated Station Totals *	144,770	181,530	326,300
Average Weekly Circulation (2011)	85,603	115,817	201,420
Average Daily Circulation (2011)			94,126

\*Estimated station totals are sums of the Nielsen TV and Cable TV household estimates for each county in which the station registers viewing of more than 5% as per the Nielsen Survey Methods.

# Colorado — Pueblo

## KVSN-DT Ch. 48

**Network Service:** UNV.

**Licensee:** Entravision Holdings LLC, 2425 Olympic Blvd, Ste 6000 W, Santa Monica, CA 90404.

**Studio:** 777 Grant St, 5th Fl, Denver, OH 80203-3535.

**Mailing Address:** 777 Grant St, 5th Fl, Denver, CO 80203-3535.

**Phone:** 303-832-0050. **Fax:** 303-832-3410.

**E-mail:** mcarrera@entravision.com

**Technical Facilities:** Channel No. 48 (674-680 MHz). Authorized power: 41-kw max. visual, aural. Antenna: 2280-ft above av. terrain, 271-ft. above ground, 9657-ft. above sea level.

Latitude	38°	44'	42"
Longitude	104°	51'	37"

**Note:** Latitude and longitude coordinates shown are based on the North American Datum of 1927 (NAD 27) as currently required by the Mass Media Bureau of the FCC.

**Ownership:** Entravision Communications Corp. (Group Owner).

**Began Operation:** March 2, 2009. Station broadcasting digitally on its analog channel allotment. Analog station never operational.

**Personnel:**

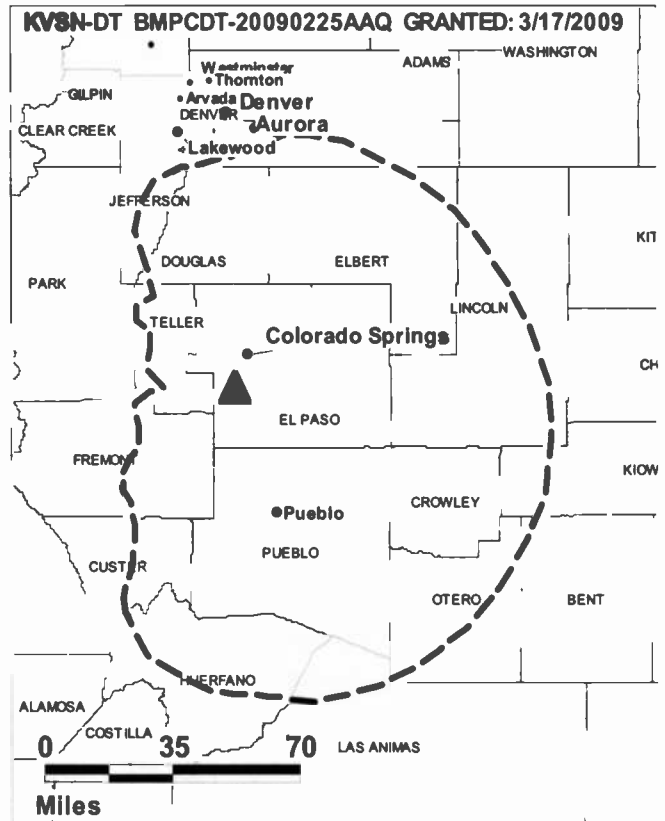
**Mario Carrera, General Manager.**

**John Hewett, Chief Engineer.**

**Don Daboub, General Sales Manager & Marketing Director.**

**Erma Atencio, Program Director.**

**City of License:** Pueblo. **Station DMA:** Colorado Springs-Pueblo, CO. **Rank:** 90.



**Nielsen Data:** Not available.

**KCDO-TV**  
**Ch. 23**

**Network Service:** IND.

**Licensee:** Channel 3 TV Co LLC, 1645 W Fullerton Ave, Chicago, IL 60614.

**Studio:** PO Box 3166, Englewood, CO 80155.

**Mailing Address:** 3001 S Jamaica Ct, Aurora, CO 80155.

**Phone:** 303-925-0303. **Fax:** 303-925-7461.

**E-mail:** garmstrong@ch3tv.com

**Technical Facilities:** Channel No. 23 (524-530 MHz). Authorized power: 1000-kw max. visual, aural. Antenna: 1319-ft above av. terrain, 1158-ft. above ground, 6014-ft. above sea level.

Latitude 40° 02' 01"  
Longitude 103° 56' 17"

**Note:** Latitude and longitude coordinates shown are based on the North American Datum of 1927 (NAD 27) as currently required by the Mass Media Bureau of the FCC.

**Ownership:** Channel 3 TV Co LLC.

**Began Operation:** June 12, 2009. Began analog operations: December 28, 1963. Ceased analog operations: June 12, 2009. Sale to Burke Broadcasting Co. by Lamb Enterprises Inc. approved by FCC October 14, 1983. Sale to Stauffer Communications by Burke Broadcasting Co. approved by FCC July 8, 1986. Sale to Morris Communications by Stauffer Communications approved by FCC June 14, 1995. Sale to Benedek Broadcasting Co. by Morris Communications approved by FCC April 12, 1996. Sale to present owner from Benedek Broadcasting Co. approved by FCC August 31, 1999. Pro forma assignment of license from Channel 20 TV Co (Fred Eychaner 100%) to Channel 3 TV Co LLC (Fred Eychaner 87.75%, Greg Armstrong 6.25%, Charles F Gross 6%) approved by FCC November 17, 2010.

**Represented (legal):** Skadden, Arps, Slate, Meagher & Flom LLP.

**Personnel:**

Greg Armstrong, General Manager.

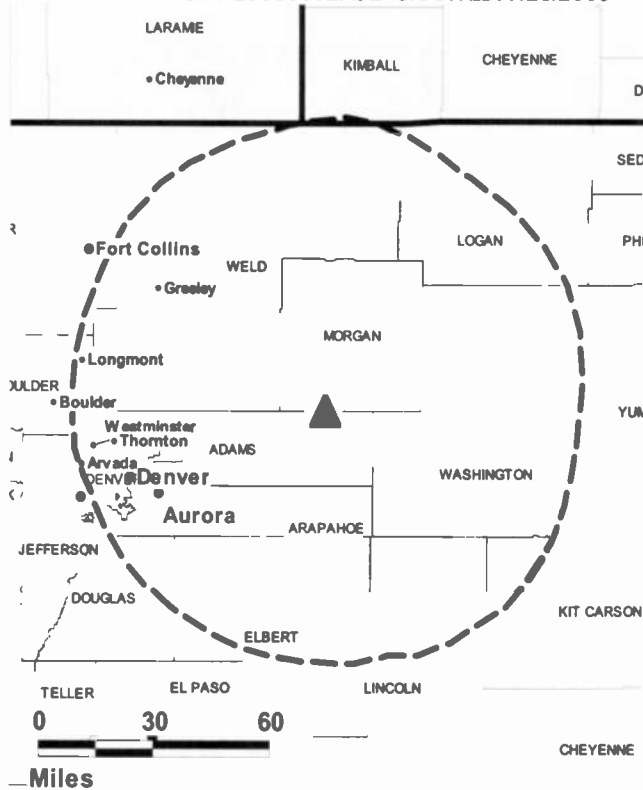
**City of License:** Sterling. **Station DMA:** Denver, CO. **Rank:** 17.

**CABLE & TV STATION COVERAGE**



**The perfect companion to the Television & Cable Factbook**  
To order call 800-771-9202 or visit [www.warren-news.com](http://www.warren-news.com)

**KCDO-TV BMPCDT-20080602AJL GRANTED: 7/28/2009**

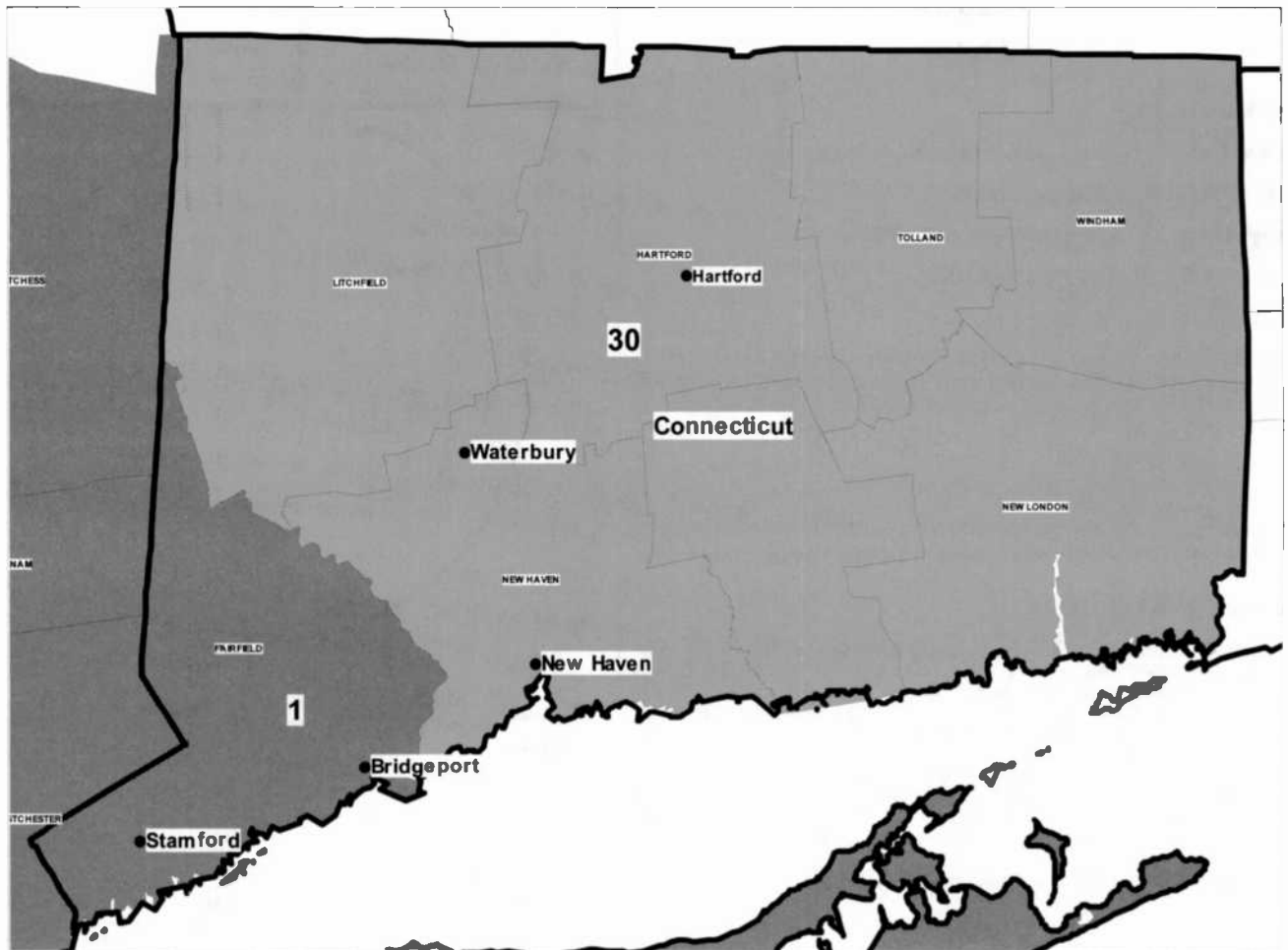


© 2012 Warren Communications News

Circulation © 2011 Nielsen. Coverage based on Nielsen study.

GrandTotal	Cable TV Households	Non-cable TV Households	Total TV Households
Estimated Station Totals *	677,390	387,820	1,065,210
Average Weekly Circulation (2011)	98,400	30,750	129,150
Average Daily Circulation (2011)			29,862
Station DMA Total	Cable TV Households	Non-cable TV Households	Total TV Households
Estimated Station Totals *	677,390	386,600	1,063,990
Average Weekly Circulation (2011)	98,400	30,677	129,077
Average Daily Circulation (2011)			29,851
Other DMA Total	Cable TV Households	Non-cable TV Households	Total TV Households
Estimated Station Totals *	0	1,220	1,220
Average Weekly Circulation (2011)	0	73	73
Average Daily Circulation (2011)			11

\*Estimated station totals are sums of the Nielsen TV and Cable TV household estimates for each county in which the station registers viewing of more than 5% as per the Nielsen Survey Methods.



© 2012 Warren Communications News

MARKET	NIelsen DMA TV HOUSEHOLDS	RANK	MARKET AREA COMMERCIAL STATIONS
New York, NY .....	7,387,810	1	WABC-TV (7); WCBS-TV (33); WFTY-DT (23); WFUT-DT (30); WLNY-TV (47); WMBC-TV (18); WNBC (28); WNJU (36); WNYW (44); WPX (11); WPXN-TV (31); WRNN-TV (48); WSAH (42); WTBY-TV (27); WWOR-TV (38); WXTV-DT (40)
Hartford & New Haven, CT .....	1,006,280	30	WCCT-TV (20); WCTX (39); WFSB (33); WHPX-TV (26); WTIC-TV (31); WTNH (10); WUVN (46); WVIT (35)

**Connecticut Station Totals as of October 1, 2011**

	VHF	UHF	TOTAL
Commercial Television	2	7	9
Educational Television	2	2	4
	4	9	13

**Connecticut TV Station Index**

WCCT-TV (Ch. 20) — Waterbury. . . . . p. A-251  
 WCTX (Ch. 39) — New Haven . . . . . p. A-248

WFSB (Ch. 33) — Hartford. . . . . p. A-244  
 WHPX-TV (Ch. 26) — New London . . . . . p. A-250  
 WSAH (Ch. 42) — Bridgeport . . . . . p. A-243  
 WTIC-TV (Ch. 31) — Hartford . . . . . p. A-245

WTNH (Ch. 10) — New Haven. . . . . p. A-249  
 WUVN (Ch. 46) — Hartford . . . . . p. A-246  
 WVIT (Ch. 35) — New Britain . . . . . p. A-247

**Connecticut — Bridgeport**

**WSAH**

**Ch. 42**

**Network Service:** IND.

**Licensee:** MTB Bridgeport-NY Licensee LLC, 449 Broadway, New York, NY 10013.

**Studio:** 80 Greathill Rd, Seymour, CT 06483.

**Mailing Address:** 7 Wakely St, Seymour, CT 06483.

**Phone:** 203-881-1153; 203-734-4161. **Fax:** 203-881-1302.

**E-mail:** ronaldb@mtbl.tv; johng@mtbl.tv

**Web Site:** <http://www.wsah-tv.com>

**Technical Facilities:** Channel No. 42 (638-644 MHz). Authorized power: 780-kw max. visual, aural. Antenna: 553-ft above av. terrain, 313-ft. above ground, 933-ft. above sea level.

Latitude	41°	21'	43"
Longitude	73°	06'	48"

**Note:** Latitude and longitude coordinates shown are based on the North American Datum of 1927 (NAD 27) as currently required by the Mass Media Bureau of the FCC.

**Ownership:** Multicultural Capital Trust (Group Owner).

**Began Operation:** December 16, 2006. Began analog operations: September 28, 1987. Ceased analog operations: July 22, 2008 due to transmitter failure. Transfer of control by MTB Bridgeport-NY Licensee LCC from Multicultural Television Broadcasting LLC (Arthur & Yvonne Liu) to Multicultural Capital Trust (Lee W. Shubert, Trustee) approved by FCC March 4, 2011. Sale to Multicultural Television Broadcasting LLC by The E. W. Scripps Co. approved by FCC November 15, 2006. Transfer to The E. W. Scripps Co. by Summit America Television Inc. approved by FCC February 27, 2004. Shop At Home became Summit America Television Inc. after The E. W. Scripps Co. acquired 70% interest October 31, 2002. Sale to Shop At Home Inc. by Paxson Communications Corp. approved by FCC April 26, 1999.

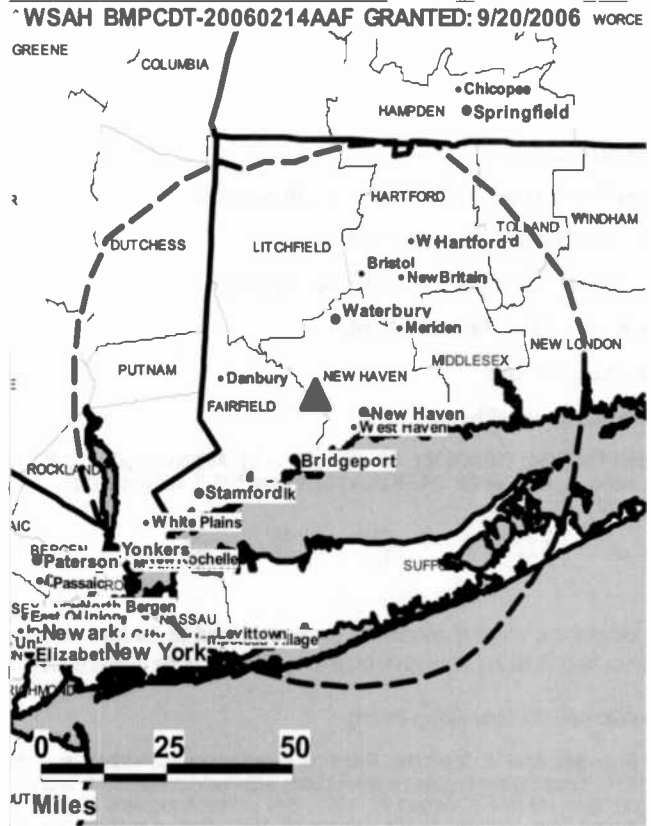
**Represented (legal):** Sciarrino & Shubert PLLC.

**Personnel:**

**Ronald Barnes,** General Manager & Chief Engineer.

**Kurt Schmied,** Operations Manager.

**City of License:** Bridgeport. **Station DMA:** New York, NY. **Rank:** 1.



© 2012 Warren Communications News

Circulation © 2011 Nielsen. Coverage based on Nielsen study.

Grand Total	Cable TV Households	Non-cable TV Households	Total TV Households
Estimated Station Totals *	0	47,450	47,450
Average Weekly Circulation (2011)	0	3,837	3,837
Average Daily Circulation (2011)			135

Station DMA Total	Cable TV Households	Non-cable TV Households	Total TV Households
Estimated Station Totals *	0	47,450	47,450
Average Weekly Circulation (2011)	0	3,837	3,837
Average Daily Circulation (2011)			135

\*Estimated station totals are sums of the Nielsen TV and Cable TV household estimates for each county in which the station registers viewing of more than 5% as per the Nielsen Survey Methods.

**Connecticut — Hartford**

**WFSB  
Ch. 33**

**Network Service:** CBS.

**Licensee:** Meredith Corp., 1716 Locust St, Des Moines, IA 50309-3203.

**Studio:** 333 Capital Blvd, Rocky Hill, CT 06067.

**Mailing Address:** 333 Capital Blvd, Rocky Hill, CT 06067.

**Phone:** 860-728-3333. **Fax:** 860-247-8940.

**E-mail:** wfsb@wfsb.com

**Web Site:** http://www.wfsb.com

**Technical Facilities:** Channel No. 33 (584-590 MHz). Authorized power: 1000-kw max. visual, aural. Antenna: 947-ft above av. terrain, 526-ft. above ground, 1233-ft. above sea level.

Latitude 41° 46' 30"  
Longitude 72° 48' 20"

**Note:** Latitude and longitude coordinates shown are based on the North American Datum of 1927 (NAD 27) as currently required by the Mass Media Bureau of the FCC.

**Ownership:** Meredith Corp. (Group Owner).

**Began Operation:** April 18, 2000. High Definition. Began analog operations: September 23, 1957. Present owner acquired station in trade with Post-Newsweek for WCPX-TV Orlando; approved by FCC August 27, 1997. Sale to Post Newsweek Stations Inc. by Travelers Corp. approved by FCC January 30, 1974. Ceased analog operations: June 12, 2009.

**Represented (legal):** Dow Lohnes PLLC.

**Personnel:**

**Klarn DePalma**, Vice President & General Manager.

**Joanne Gowdy**, Local Sales Manager.

**Bill Whittle**, General Sales Manager.

**Jim Messina**, National Sales Manager.

**Dana Neves**, News Director.

**Victor Zarrilli**, Chief Engineer.

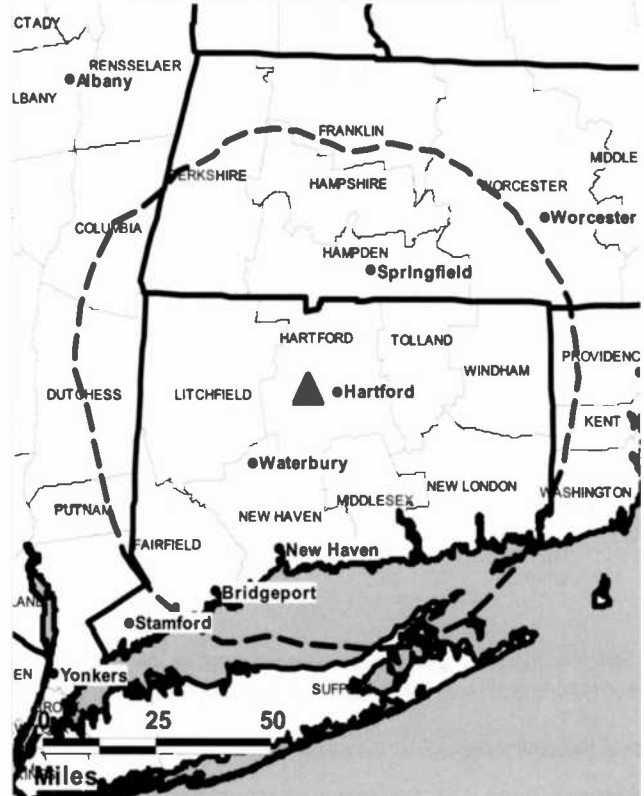
**Lori LeBlanc**, Business Manager.

**Stephanie Turner**, Marketing & New Media Director.

**John Ahearn**, Traffic Manager.

**City of License:** Hartford. **Station DMA:** Hartford & New Haven, CT. **Rank:** 30.

**WFSB BMPCDT-20021025ABB GRANTED: 6/4/2003**



© 2012 Warren Communications News

Circulation © 2011 Nielsen. Coverage based on Nielsen study.

GrandTotal	Cable TV Households	Non-cable TV Households	Total TV Households
Estimated Station Totals *	1,148,360	201,560	1,349,920
Average Weekly Circulation (2011)	671,254	97,618	768,872
Average Daily Circulation (2011)			372,767
Station DMA Total	Cable TV Households	Non-cable TV Households	Total TV Households
Estimated Station Totals *	856,850	161,920	1,018,770
Average Weekly Circulation (2011)	572,724	92,110	664,834
Average Daily Circulation (2011)			344,874
Other DMA Total	Cable TV Households	Non-cable TV Households	Total TV Households
Estimated Station Totals *	291,510	39,640	331,150
Average Weekly Circulation (2011)	98,530	5,508	104,038
Average Daily Circulation (2011)			27,893

\*Estimated station totals are sums of the Nielsen TV and Cable TV household estimates for each county in which the station registers viewing of more than 5% as per the Nielsen Survey Methods.

**WTIC-TV**  
**Ch. 31**

**Network Service:** FOX.

**Licensee:** Tribune Television Co., Debtor-In-Possession, One Corporate Ctr, Hartford, CT 06103.

**Studio:** 285 Broad St, Hartford, CT 06115.

**Mailing Address:** One Corporate Center, Hartford, CT 06103.

**Phone:** 860-527-6161. **Fax:** 860-727-0158.

**E-mail:** moxton@tribune.com

**Web Site:** http://www.ctnow.com

**Technical Facilities:** Channel No. 31 (572-578 MHz). Authorized power: 495-kw max. visual, aural. Antenna: 1660-ft above av. terrain, 1276-ft. above ground, 1985-ft. above sea level.

Latitude	41°	42'	13"
Longitude	72°	49'	57"

**Note:** Latitude and longitude coordinates shown are based on the North American Datum of 1927 (NAD 27) as currently required by the Mass Media Bureau of the FCC.

**Ownership:** Tribune Broadcasting Co., Debtor-In-Possession (Group Owner).

**Began Operation:** September 11, 2003. Began analog operations: September 17, 1984. Involuntary assignment to debtor-in-possession status approved by FCC December 24, 2008. Transfer of control from public shareholders of the Tribune Co. to Tribune Employee Stock Ownership Plan approved by FCC November 30, 2007. Transfer of control to present owner by Renaissance Communications Corp. approved by FCC March 21, 1997. Ceased analog operations: June 12, 2009.

**Represented (sales):** TeleRep Inc.

**Represented (legal):** Sidley Austin LLP.

**Represented (engineering):** du Treil, Lundin & Rackley Inc.

**Personnel:**

**Richard Graziano, Senior Vice President & General Manager.**

**Mark Oxtan, General Sales Manager.**

**Janet Robinson, Local Sales Manager.**

**Mike Delales, National Sales Manager.**

**Bob Rockstroh, News Director.**

**Paul Brenner, Chief Engineer.**

**Jan Dekarz, Business Manager.**

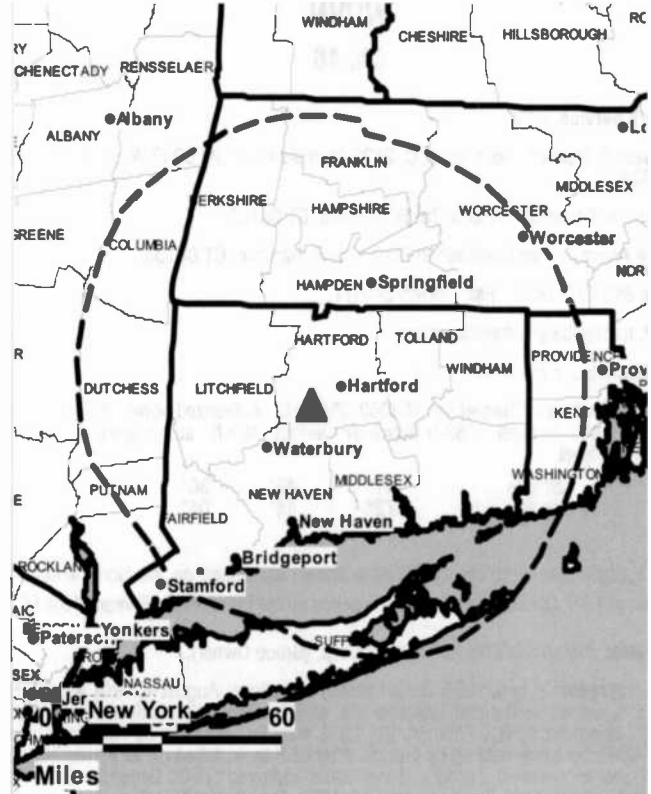
**John Mason, Program & Promotion Director.**

**Mike Zakrzewski, Production Manager.**

**Ruth Stroman, Traffic Manager.**

**City of License:** Hartford. **Station DMA:** Hartford & New Haven, CT. **Rank:** 30.

**WTIC-TV BMPCDT-20080620ADP GRANTED: 10/3/2008/**



© 2012 Warren Communications News

Circulation © 2011 Nielsen. Coverage based on Nielsen study.

GrandTotal	Cable TV Households	Non-cable TV Households	Total TV Households
Estimated Station Totals *	1,319,720	211,850	1,531,570
Average Weekly Circulation (2011)	583,342	92,335	675,677
Average Daily Circulation (2011)			238,896
Station DMA Total	Cable TV Households	Non-cable TV Households	Total TV Households
Estimated Station Totals *	856,850	161,920	1,018,770
Average Weekly Circulation (2011)	497,201	77,786	574,987
Average Daily Circulation (2011)			214,287
Other DMA Total	Cable TV Households	Non-cable TV Households	Total TV Households
Estimated Station Totals *	462,870	49,930	512,800
Average Weekly Circulation (2011)	86,141	14,549	100,690
Average Daily Circulation (2011)			24,609

\*Estimated station totals are sums of the Nielsen TV and Cable TV household estimates for each county in which the station registers viewing of more than 5% as per the Nielsen Survey Methods.

## Connecticut — Hartford

**WUVN**  
**Ch. 46**

**Network Service:** UNV.

**Licensee:** Entravision Holdings LLC, 2425 Olympic Blvd, Ste 6000 W, Santa Monica, CA 90404.

**Studio:** One Constitution Plaza, 7th Fl, Hartford, CT 06103.

**Mailing Address:** One Constitution Plaza, 7th Fl, Hartford, CT 06103.

**Phone:** 860-278-1818. **Fax:** 860-278-1811.

**E-mail:** uarrigoitia@entravision.com

**Web Site:** <http://www.wuvntv.com>

**Technical Facilities:** Channel No. 46 (662-668 MHz). Authorized power: 217-kw max. visual, aural. Antenna: 883-ft above av. terrain, 489-ft. above ground, 1161-ft. above sea level.

Latitude	41°	46'	30"
Longitude	72°	48'	04"

**Note:** Latitude and longitude coordinates shown are based on the North American Datum of 1927 (NAD 27) as currently required by the Mass Media Bureau of the FCC.

**Ownership:** Entravision Communications Corp. (Group Owner).

**Began Operation:** July 6, 2006. Began analog operations: August 4, 1954 as WGTH-TV, 55% owned by General Teleradio and 45% by Gannett's Hartford Times. Sale to CBS approved by FCC February 23, 1956; transfer reinstated by FCC September 11, 1956 after being held up by protest. After CBS took station off air November 15, 1958, sale to Edward D. Taddei and associates approved by FCC December 23, 1958 and station returned to air on January 24, 1959. Transfer to RKO General subsidiary Hartford Phonevision Co. approved by FCC June 1, 1960. Sale to Faith Center approved by FCC February 16, 1972. Distress sale by Faith Center approved by FCC September 27, 1983, contingent on finding Interstate Media to be suitable licensee & consummation of assignment within 90 days. Final approval granted December 23, 1983; but sale never consummated. Subsequent sale to Astroline Communications by Faith Center approved by FCC December 10, 1984. Left air April 9, 1991. Returned to air February 7, 1997. Sale proposed in 1993 to Two If By Sea Broadcasting Corp.; in October 2000 FCC approved settlement with competing applicant which transferred station as WHCT-TV to Entravision. Ceased analog operations: February 17, 2009.

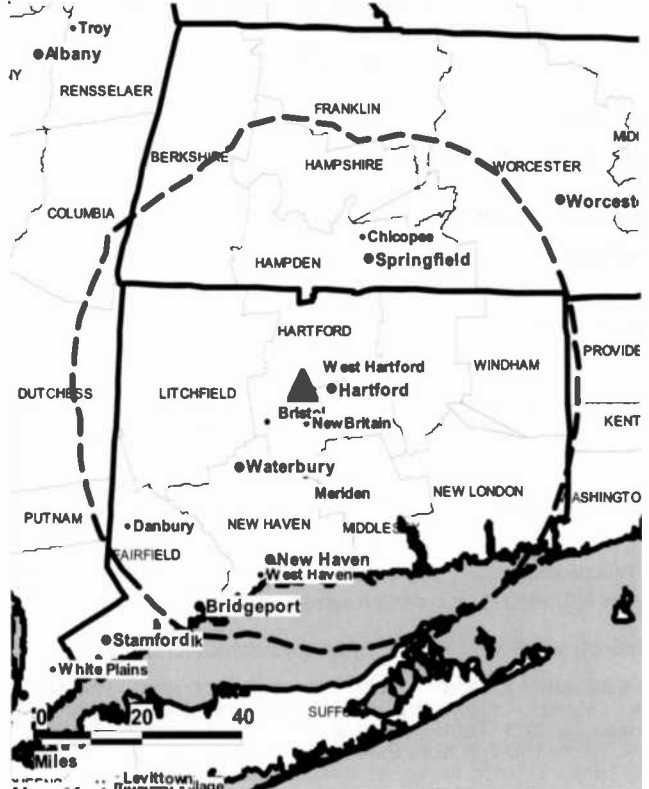
### Personnel:

**Ulysses Arrigoitia**, General Manager.

**Bob Smith**, Operations Manager.

**Rob Donner**, National Sales Manager.

WUVN BMPCDT-20011011AAU GRANTED: 11/26/2001



**Francis R. Vaccari**, Chief Engineer.

**Pam Bias**, Controller.

**Renee Barbour**, Traffic & Program Manager.

**Margaret E. Godin**, Marketing, Sales & Promotion Manager.

**Francis Concepcion**, Production Manager.

**City of License:** Hartford. **Station DMA:** Hartford & New Haven, CT. **Rank:** 30.

**Nielsen Data:** Not available.



# Connecticut — New Britain

**WVIT**  
**Ch. 35**

**Network Service:** NBC.

**Licensee:** NBC Telemundo License LLC, 1299 Pennsylvania Ave NW, 9th Fl, c/o NBCUniversal LLC, Washington, DC 20004.

**Studio:** 1422 New Britain Ave, West Hartford, CT 06110.

**Mailing Address:** 1422 New Britain Ave, West Hartford, CT 06110.

**Phone:** 860-521-3030. **Fax:** 860-521-3110.

**E-mail:** pat.derico@nbc.com

**Web Site:** <http://www.nbccconnecticut.com>

**Technical Facilities:** Channel No. 35 (596-602 MHz). Authorized power: 250-kw max. visual, aural. Antenna: 1424-ft above av. terrain, 1024-ft. above ground, 1745-ft. above sea level.

Latitude            41°      42'      02"  
Longitude          79°      49'      57"

**Note:** Latitude and longitude coordinates shown are based on the North American Datum of 1927 (NAD 27) as currently required by the Mass Media Bureau of the FCC.

**Ownership:** NBCUniversal LLC (Group Owner).

**Began Operation:** December 3, 2004. Began analog operations: February 13, 1953. Ceased analog operations: June 12, 2009. Transfer of control by NBC Telemundo License Co. from General Electric Co. (100% to 49%) to Comcast Corp. (0 to 51%) approved by FCC January 19, 2011. Sale to NBC Telemundo License Co. from Viacom International Inc. approved by FCC November 6, 1997. Sale to Viacom International Inc. by Plains TV Corp. approved by FCC March 13, 1978. Sale to Plains TV Corp. by NBC approved by FCC September 23, 1959. Sale to NBC of WKNB-TV-AM by Julian Gross and Associates approved by FCC December 12, 1956.

**Personnel:**

**Pat DeRico**, Vice President, Sales.

**Mike St. Peter**, Vice President, News.

**Keith Barbaria**, Operations & Engineering Director.

**Mike Scoppa**, National Sales Manager.

**Karen Webb**, Finance Director.

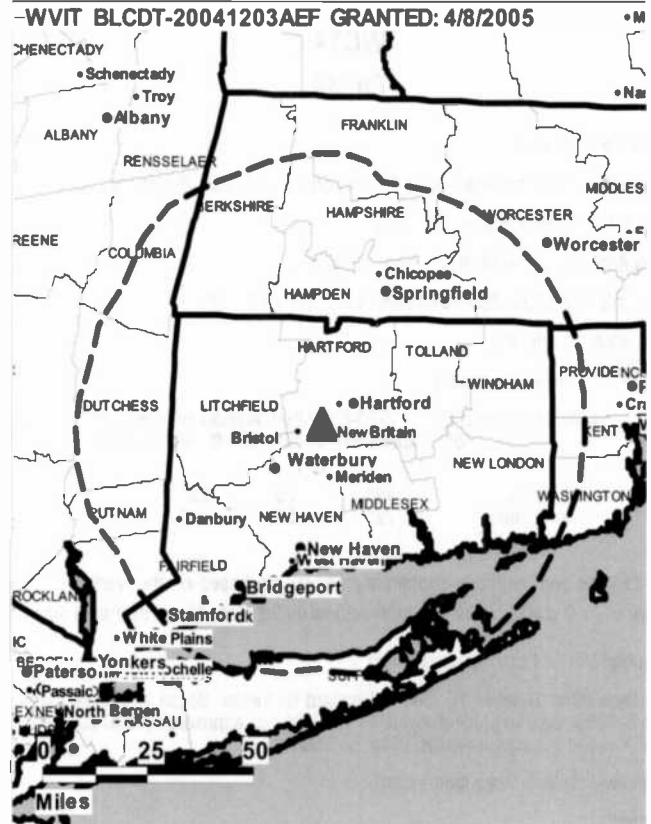
**Ronni Attenello**, Programming Director.

**Phil Speliopoulos**, News Operations & Production Manager.

**Colleen Nemeck**, Traffic Manager.

**Emma Asante**, Community Affairs Director.

**City of License:** New Britain. **Station DMA:** Hartford & New Haven, CT. **Rank:** 30.



© 2012 Warren Communications News

Circulation © 2011 Nielsen. Coverage based on Nielsen study.

Grand Total	Cable TV Households	Non-cable TV Households	Total TV Households
Estimated Station Totals *	1,300,320	171,910	1,472,230
Average Weekly Circulation (2011)	610,571	71,653	682,224
Average Daily Circulation (2011)			284,946
Station DMA Total	Cable TV Households	Non-cable TV Households	Total TV Households
Estimated Station Totals *	856,850	161,920	1,018,770
Average Weekly Circulation (2011)	493,561	71,134	564,695
Average Daily Circulation (2011)			253,568
Other DMA Total	Cable TV Households	Non-cable TV Households	Total TV Households
Estimated Station Totals *	443,470	9,990	453,460
Average Weekly Circulation (2011)	117,010	519	117,529
Average Daily Circulation (2011)			31,378

\*Estimated station totals are sums of the Nielsen TV and Cable TV household estimates for each county in which the station registers viewing of more than 5% as per the Nielsen Survey Methods.

**WCTX**  
**Ch. 39**

**Network Service:** MNT.

**Licensee:** WTNH Broadcasting Inc., 4 Richmond Sq, Ste 200, Providence, RI 02906.

**Studio:** 8 Elm St, New Haven, CT 06510.

**Mailing Address:** 8 Elm St, New Haven, CT 06510.

**Phone:** 203-782-5900; 203-784-8888. **Fax:** 203-782-5995.

**E-mail:** wtnh@wtnh.com

**Web Site:** http://www.myzone.tv

**Technical Facilities:** Channel No. 39 (320-626 MHz). Authorized power: 170-kw max. visual, aural. Antenna: 988-ft above av. terrain, 620-ft. above ground, 1260-ft. above sea level.

Latitude	41°	25'	22"
Longitude	72°	57'	06"

**Note:** Latitude and longitude coordinates shown are based on the North American Datum of 1927 (NAD 27) as currently required by the Mass Media Bureau of the FCC.

**Ownership:** LIN TV Corp. (Group Owner).

**Began Operation:** October 15, 2004. Standard Definition. Began analog operations: April 3, 1995. Sale to present owner by K-W TV Inc. approved by FCC January 15, 2002. Ceased analog operations: June 12, 2009.

**Represented (sales):** Petry Media Corp.

**Personnel:**

**Mark Higgins**, Vice President & General Manager.

**Karen Rorke**, Local Sales Manager.

**Sem Dieterich**, National Sales Manager.

**Francine Du Verger**, Chief Engineer.

**Judi Mickmac**, Program Coordinator.

**Paul Spingola**, Promotion & New Media Director.

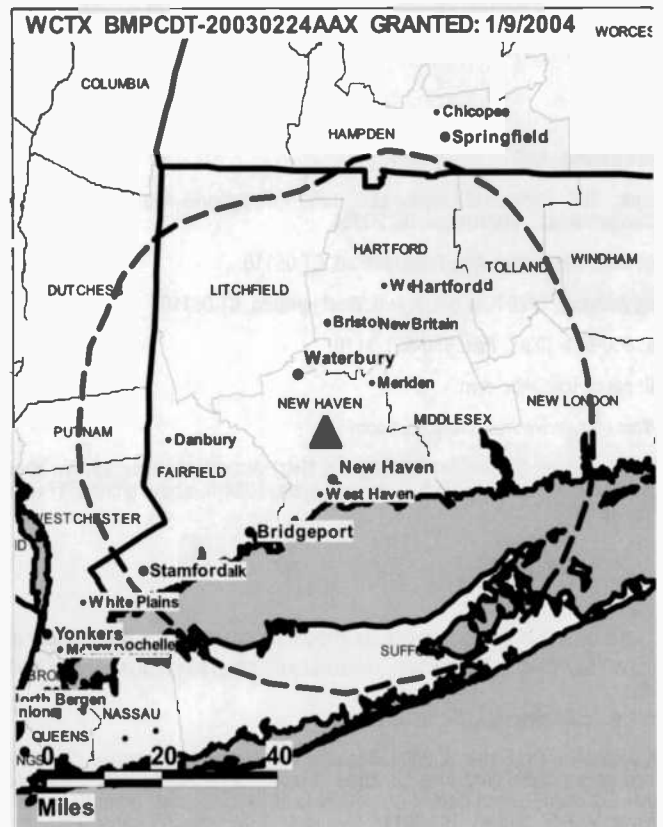
**Melanie Pierce**, Traffic Manager.

**City of License:** New Haven. **Station DMA:** Hartford & New Haven, CT. **Rank:** 30.



FULLY SEARCHABLE • CONTINUOUSLY UPDATED • DISCOUNT RATES FOR PRINT PURCHASERS

For more information call 800-771-9202 or visit [www.warren-news.com](http://www.warren-news.com)



© 2012 Warren Communications News

Circulation © 2011 Nielsen. Coverage based on Nielsen study.

Grand Total	Cable TV Households	Non-cable TV Households	Total TV Households
Estimated Station Totals *	1,148,360	161,920	1,310,280
Average Weekly Circulation (2011)	190,922	23,111	214,033
Average Daily Circulation (2011)			68,766
Station DMA Total	Cable TV Households	Non-cable TV Households	Total TV Households
Estimated Station Totals *	856,850	161,920	1,018,770
Average Weekly Circulation (2011)	163,812	23,111	186,923
Average Daily Circulation (2011)			64,102
Other DMA Total	Cable TV Households	Non-cable TV Households	Total TV Households
Estimated Station Totals *	291,510	0	291,510
Average Weekly Circulation (2011)	27,110	0	27,110
Average Daily Circulation (2011)			4,664

\*Estimated station totals are sums of the Nielsen TV and Cable TV household estimates for each county in which the station registers viewing of more than 5% as per the Nielsen Survey Methods.

# Connecticut — New Haven

## WTNH Ch. 10

**Network Service:** ABC.

**Licensee:** WTNH Broadcasting Inc., One W Exchange St, Ste 200, Providence, RI 02903.

**Studios:** 10 Columbus Blvd, Hartford, CT 06106; 8 Elm St, New Haven, CT 06510.

**Mailing Address:** PO Box 1859, New Haven, CT 06508.

**Phone:** 203-784-8888. **Fax:** 203-787-9698.

**E-mail:** wtnh@wtnh.com

**Web Site:** http://www.wtnh.com

**Technical Facilities:** Channel No. 10 (192-198 MHz). Authorized power: 20.5-kw visual, aural. Antenna: 1122-ft above av. terrain, 801-ft. above ground, 1444-ft. above sea level.

Latitude 41° 25' 22"  
Longitude 72° 57' 006"

**Note:** Latitude and longitude coordinates shown are based on the North American Datum of 1927 (NAD 27) as currently required by the Mass Media Bureau of the FCC.

**Ownership:** LIN TV Corp. (Group Owner).

**Began Operation:** December 1, 1998. Standard and High Definition. Began analog operations: June 15, 1948. Sale to Chancellor Media Corp. cancelled. Sale of controlling interest in LIN from AT&T to Hicks, Muse, Tate & Furst approved by FCC March 2, 1998. Sale to present owners by Cook Inlet Communications Corp. approved by FCC November 14, 1994. Sale to Cook Inlet Communications Corp. by Capital Cities Communications approved by FCC November 14, 1985. Sale to Capital Cities by Triangle Publications approved by FCC February 24, 1971. Sale to Triangle Publications by Aldo DeDominicis-Patrick J. Goode interests approved by FCC June 20, 1956. Ceased analog operations: June 12, 2009.

**Represented (sales):** Pety Media Corp.

**Represented (legal):** Covington & Burling.

**Represented (engineering):** du Treil, Lundin & Rackley Inc.

**Personnel:**

**Mark Higgins,** Vice President & General Manager.

**Roger Hess,** General Sales Manager.

**Phil Jermain,** Local Sales Manager.

**Roger Megroz,** National Sales Manager.

**Erik Schrader,** News Director.

**Dwight Mayhew,** Engineering Director.

**Sergio Marquez,** Broadcast Operations Director.

**Paul Spingola,** Promotion & New Media Director.

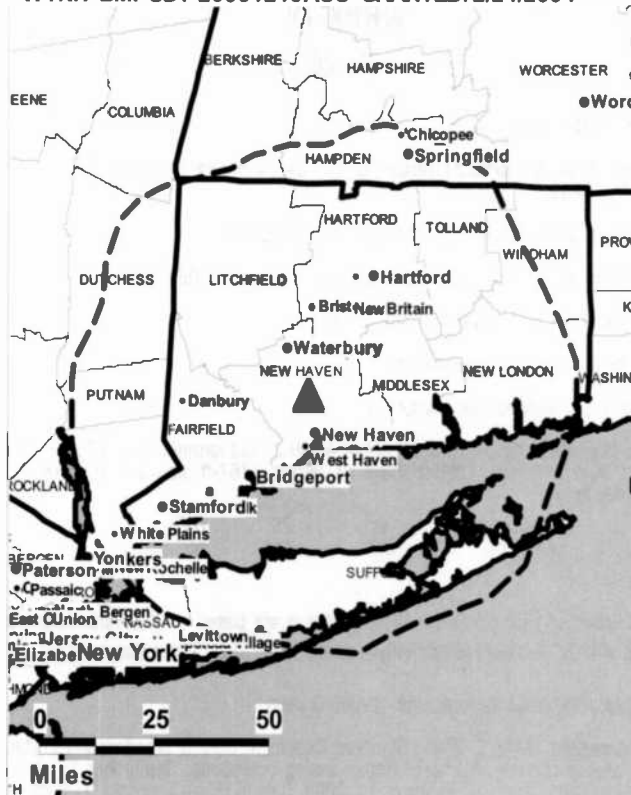
**Judi Mickmac,** Program Coordinator.

**Mary Lee Weber,** Marketing Director.

**Tony Marinaro,** Market Research Director.

**Connie Fitch,** Media Sponsorships Director.

WTNH BMPCDT-20031219ACC GRANTED: 2/24/2004



© 2012 Warren Communications News

**David Holmes,** Traffic Manager.

**Karen Blank,** Business Office Administrator.

**City of License:** New Haven. **Station DMA:** Hartford & New Haven, CT. **Rank:** 30.

Circulation © 2011 Nielsen. Coverage based on Nielsen study.

GrandTotal	Cable TV Households	Non-cable TV Households	Total TV Households
Estimated Station Totals *	1,148,360	161,920	1,310,280
Average Weekly Circulation (2011)	653,221	85,284	738,505
Average Daily Circulation (2011)			349,682
Station DMA Total	Cable TV Households	Non-cable TV Households	Total TV Households
Estimated Station Totals *	856,850	161,920	1,018,770
Average Weekly Circulation (2011)	542,156	85,284	627,440
Average Daily Circulation (2011)			310,037
Other DMA Total	Cable TV Households	Non-cable TV Households	Total TV Households
Estimated Station Totals *	291,510	0	291,510
Average Weekly Circulation (2011)	111,065	0	111,065
Average Daily Circulation (2011)			39,645

\*Estimated station totals are sums of the Nielsen TV and Cable TV household estimates for each county in which the station registers viewing of more than 5% as per the Nielsen Survey Methods.

**Connecticut — New London**

**WHPX-TV  
Ch. 26**

**Network Service:** ION.

**Licensee:** ION Media Hartford License Inc., 601 Clearwater Park Rd, West Palm Beach, FL 33401-6233.

**Studio:** 3 Shaw's Cove, Ste 226, New London, CT 06320.

**Mailing Address:** 3 Shaw's Cove, Ste 226, New London, CT 06320.

**Phone:** 860-444-2626. **Fax:** 860-440-2601.

**E-mail:** josephkoker@ionmedia.com

**Web Site:** http://www.iontelevision.com

**Technical Facilities:** Channel No. 26 (542-548 MHz). Authorized power: 475-kw max. visual, aural. Antenna: 1260-ft above av. terrain, 1167-ft. above ground, 1472-ft. above sea level.

Latitude 41° 25' 03"  
Longitude 72° 11' 55"

**Note:** Latitude and longitude coordinates shown are based on the North American Datum of 1927 (NAD 27) as currently required by the Mass Media Bureau of the FCC.

**Ownership:** ION Media Networks Inc. (Group Owner).

**Began Operation:** May 1, 2002. Standard Definition. Station broadcasting digitally on its analog channel allotment. Began analog operations: September 15, 1986. Ceased analog operations: February 17, 2009. Sale to Urban Television LLC pending. Transfer of control by ION Media Networks Inc. from ION Media Networks Liquidating Trust to Media Holdco LP approved by FCC December 17, 2009. Involuntary assignment from debtor in possession status approved by FCC September 28, 2009. Involuntary assignment to debtor in possession status approved by FCC June 5, 2009. Transfer of control by ION Media Networks Inc. from Paxson Management Corp. & Lowell W. Paxson to CIG Media LLC approved by FCC December 31, 2007. Paxson Communications Corp. became ION Media Networks Inc. on June 26, 2006. Sale to Paxson Communications Corp. by DP Media Inc. approved by FCC February 25, 2000. Sale to DP Media Inc. by Roberts Broadcasting of Hartford LLC approved by FCC October 8, 1998. Sale to Roberts Broadcasting of Hartford LLC by Paxson Communications Corp. approved by FCC January 24, 1997. Sale to Paxson Communications Corp. by R & R Media Corp. approved by FCC January 27, 1995. Sale to ValueVision International by R & R Media Corp. approved by FCC January 27, 1994, but never consummated. Transfer of control by R & R Media from Neil A. Denenberg, et al., to Richard R. Rangoon approved by FCC January 27, 1987.

**Represented (legal):** Dow Lohnes PLLC.

**Personnel:**

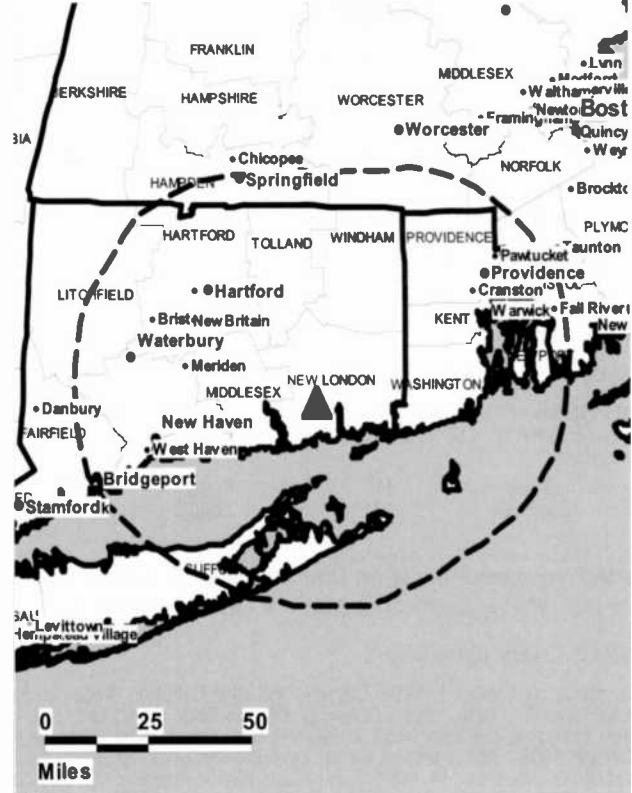
**Deborah Reed-Iler,** Station Operations Manager.

**Bob Tiodor,** Chief Engineer.

**Aaron Kaplan,** Traffic Manager.

**City of License:** New London. **Station DMA:** Hartford & New Haven, CT. **Rank:** 30.

WHPX-TV BPCDT-20080619AEO GRANTED: 12/16/2008



© 2012 Warren Communications News

Circulation © 2011 Nielsen. Coverage based on Nielsen study.

Grand Total	Cable TV Households	Non-cable TV Households	Total TV Households
Estimated Station Totals *	856,850	52,950	909,800
Average Weekly Circulation (2011)	90,082	2,760	92,842
Average Daily Circulation (2011)			22,798
Station DMA Total	Cable TV Households	Non-cable TV Households	Total TV Households
Estimated Station Totals *	856,850	15,250	872,100
Average Weekly Circulation (2011)	90,082	762	90,844
Average Daily Circulation (2011)			22,760
Other DMA Total	Cable TV Households	Non-cable TV Households	Total TV Households
Estimated Station Totals *	0	37,700	37,700
Average Weekly Circulation (2011)	0	1,998	1,998
Average Daily Circulation (2011)			38

\*Estimated station totals are sums of the Nielsen TV and Cable TV household estimates for each county in which the station registers viewing of more than 5% as per the Nielsen Survey Methods.

# Connecticut — Waterbury

## WCCT-TV (formerly WTXX) Ch. 20

**Network Service:** CW.

**Licensee:** WTXX Inc., Debtor-In-Possession, 285 Broad St, Hartford, CT 06115.

**Studio:** 285 Broad St, Hartford, CT 06115.

**Mailing Address:** 285 Broad St, Hartford, CT 06115.

**Phone:** 860-527-6161. **Fax:** 860-727-0158.

**E-mail:** dmaluski@tribune.com

**Web Site:** http://www.ct.com

**Technical Facilities:** Channel No. 20 (506-512 MHz). Authorized power: 52-kw max. visual, aural. Antenna: 1693-ft above av. terrain, 1309-ft. above ground, 2018-ft. above sea level.

Latitude 41° 42' 13"  
Longitude 72° 49' 57"

Requests modification of CP for change to 470-kw max. visual; BMPCDT-20080620AHG.

**Note:** Latitude and longitude coordinates shown are based on the North American Datum of 1927 (NAD 27) as currently required by the Mass Media Bureau of the FCC.

**Ownership:** Tribune Broadcasting Co., Debtor-In-Possession (Group Owner).

**Began Operation:** January 1, 2003. Station broadcasting digitally on its analog channel allotment. Began analog operations: September 4, 1953. Involuntary assignment to debtor-in-possession status approved by FCC December 24, 2008. Transfer of control from public shareholders of the Tribune Co. to Tribune Employee Stock Ownership Plan approved by FCC November 30, 2007. Transfer of control to present owner by Counterpoint Communications Inc. approved by the FCC August 3, 2001. Sale to Counterpoint Communications Inc. by Channel 20 Licensee Inc. approved by FCC January 14, 1993. Transfer of control by Channel 20 Licensee Inc. to Renaissance Communications Corp. from Michael Finkelstein approved by FCC June 15, 1989. Sale to Channel 20 Licensee Inc. (then Channel 20 Enterprises LP) approved by FCC November 9, 1981. Ceased analog operations: June 12, 2009.

**Represented (legal):** Sidley Austin LLP.

**Personnel:**

**Richard Graziano**, Senior Vice President & General Manager.

**Mark Oxtan**, General Sales Manager.

**Janet Robinson**, Local Sales Manager.

**Mike Delales**, National Sales Manager.

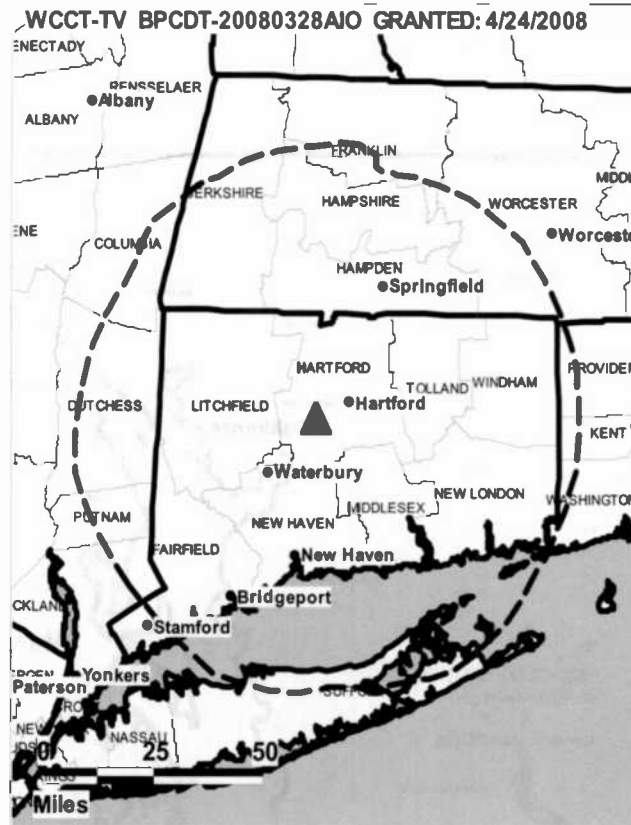
**Dean Maluski**, Chief Engineer.

**Jen Dekarz**, Business Manager.

**John Mason**, Program & Creative Services Director.

**Mike Zakrzewski**, Production Director.

**Ruth Stroman**, Traffic Manager.



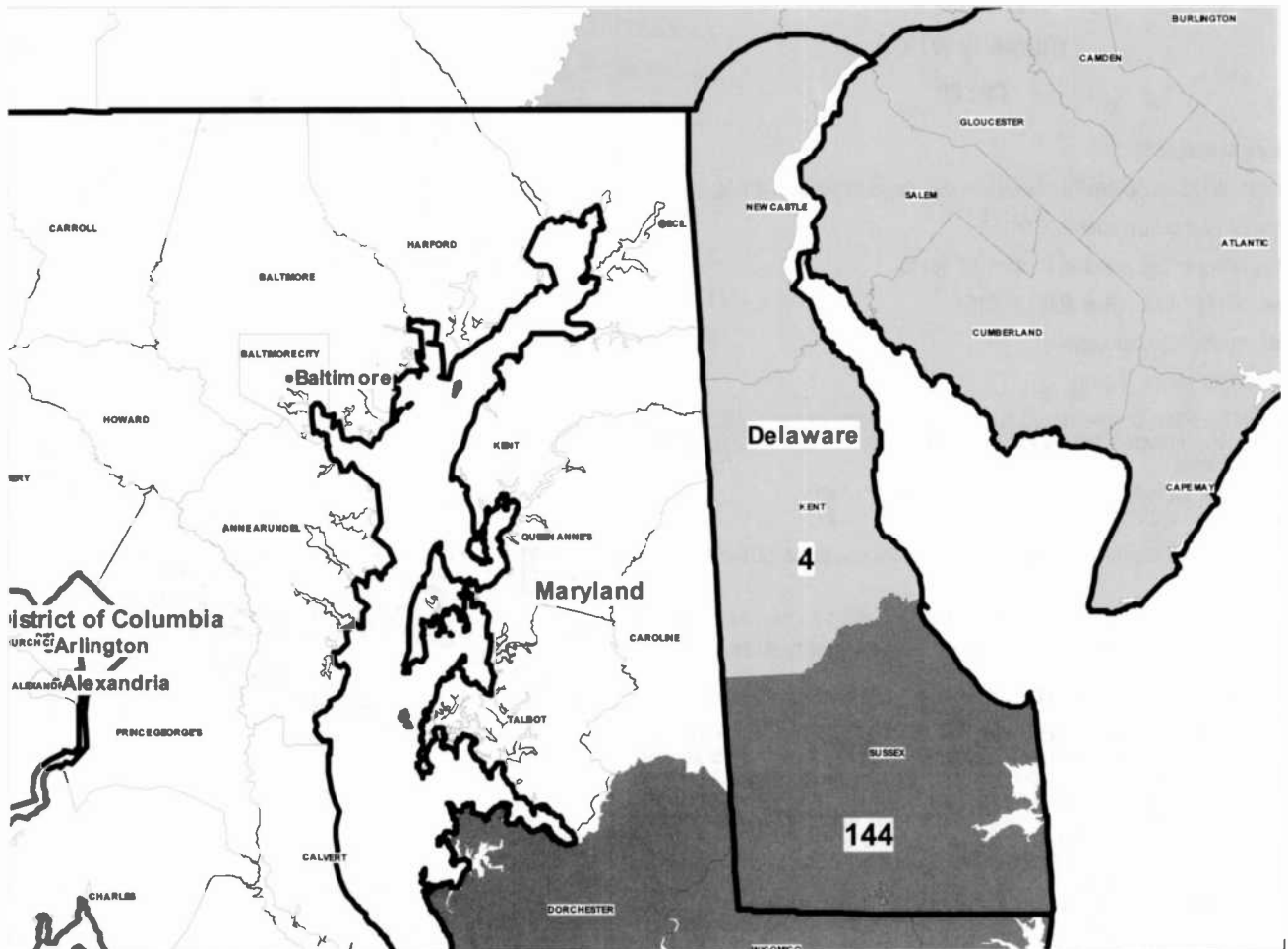
© 2012 Warren Communications News

**City of License:** Waterbury. **Station DMA:** Hartford & New Haven, CT. **Rank:** 30.

Circulation © 2011 Nielsen. Coverage based on Nielsen study.

GrandTotal	Cable TV Households	Non-cable TV Households	Total TV Households
Estimated Station Totals *	1,148,360	201,560	1,349,920
Average Weekly Circulation (2011)	212,290	35,233	247,523
Average Daily Circulation (2011)			75,875
Station DMA Total	Cable TV Households	Non-cable TV Households	Total TV Households
Estimated Station Totals *	856,850	161,920	1,018,770
Average Weekly Circulation (2011)	160,984	32,983	193,967
Average Daily Circulation (2011)			61,936
Other DMA Total	Cable TV Households	Non-cable TV Households	Total TV Households
Estimated Station Totals *	291,510	39,640	331,150
Average Weekly Circulation (2011)	51,306	2,250	53,556
Average Daily Circulation (2011)			13,939

\*Estimated station totals are sums of the Nielsen TV and Cable TV household estimates for each county in which the station registers viewing of more than 5% as per the Nielsen Survey Methods.



© 2012 Warren Communications News

MARKET	NIELSEN DMA TV HOUSEHOLDS	RANK	MARKET AREA COMMERCIAL STATIONS
Philadelphia, PA .....	2,993,370	4	KYW-TV (26); WBPH-TV (9); WCAU (34); WFMZ-TV (46); WGTW-TV (27); WMCN-TV (44); WMGM-TV (36); WPHL-TV (17); WPPX-TV (31); WPSG (32); WPVI-TV (6); WTVE (25); WTXF-TV (42); WUVP-DT (29); WWSI (49)
Salisbury, MD .....	159,640	144	WBOC-TV (21); WMDT (47)

**Delaware Station Totals as of October 1, 2011**

	VHF	UHF	TOTAL
Commercial Television	0	1	1
Educational Television	1	1	2
	1	2	3

Delaware TV Station Index

WPPX-TV (Ch. 31) — Wilmington . . . . p. A-253

**WPPX-TV**  
**Ch. 31**

**Network Service:** ION.

**Licensee:** ION Media Philadelphia License Inc., 601 Clearwater Park Rd, West Palm Beach, FL 33401-6233.

**Studio:** 3901-B Main St, Ste 301, Philadelphia, PA 19127.

**Mailing Address:** 3901-B Main St, Ste 301, Philadelphia, PA 19127.

**Phone:** 215-482-4770. **Fax:** 215-482-4777.

**E-mail:** josephkoker@ionmedia.com

**Web Site:** http://www.iontelevision.com

**Technical Facilities:** Channel No. 31 (572-578 MHz). Authorized power: 200-kw max. visual, aural. Antenna: 1227-ft above av. terrain, 1147-ft. above ground, 1439-ft. above sea level.

Latitude 40° 00' 30"  
Longitude 75° 14' 11"

Holds CP for change to 1000-kw max. visual; BPCDT-20080620AMP.

**Transmitter:** 2-mi. N of Narbeth, PA.

**Note:** Latitude and longitude coordinates shown are based on the North American Datum of 1927 (NAD 27) as currently required by the Mass Media Bureau of the FCC.

**Ownership:** ION Media Networks Inc. (Group Owner).

**Began Operation:** December 3, 2003. Began analog operations: July 9, 1986. Ceased analog operations: June 12, 2009. Sale to Urban Television LLC pending. Transfer of control by ION Media Networks Inc. from ION Media Networks Liquidating Trust to Media Holdco LP approved by FCC December 17, 2009. Involuntary assignment from debtor in possession status approved by FCC September 28, 2009. Involuntary assignment to debtor in possession status approved by FCC June 5, 2009. Transfer of control by ION Media Networks Inc. from Paxson Management Corp. & Lowell W. Paxson to CIG Media LLC approved by FCC December 31, 2007. Paxson Communications Corp. became ION Media Networks Inc. on June 26, 2006. Sale to Paxson Communications Corp. by Delaware Valley Broadcasters LP approved by FCC January 20, 1995. Sale to National Minority TV Inc. by Delaware Valley Broadcasters LP dismissed by FCC October 10, 1991. Sale to WTGI-TV Inc. by Delaware Valley Broadcasters LP dismissed by FCC July 19, 1991.

**Represented (legal):** Dow Lohnes PLLC.

**Represented (engineering):** Lohnes & Culver.

**Personnel:**

**Maria Morris**, Station Operations Manager.

**Mark Moss**, Chief Engineer.

**Darryl Green**, Traffic Manager.

**City of License:** Wilmington. **Station DMA:** Philadelphia, PA. **Rank:** 4.

WPPX-TV BPCDT-20080620AMP GRANTED: 3/22/2011

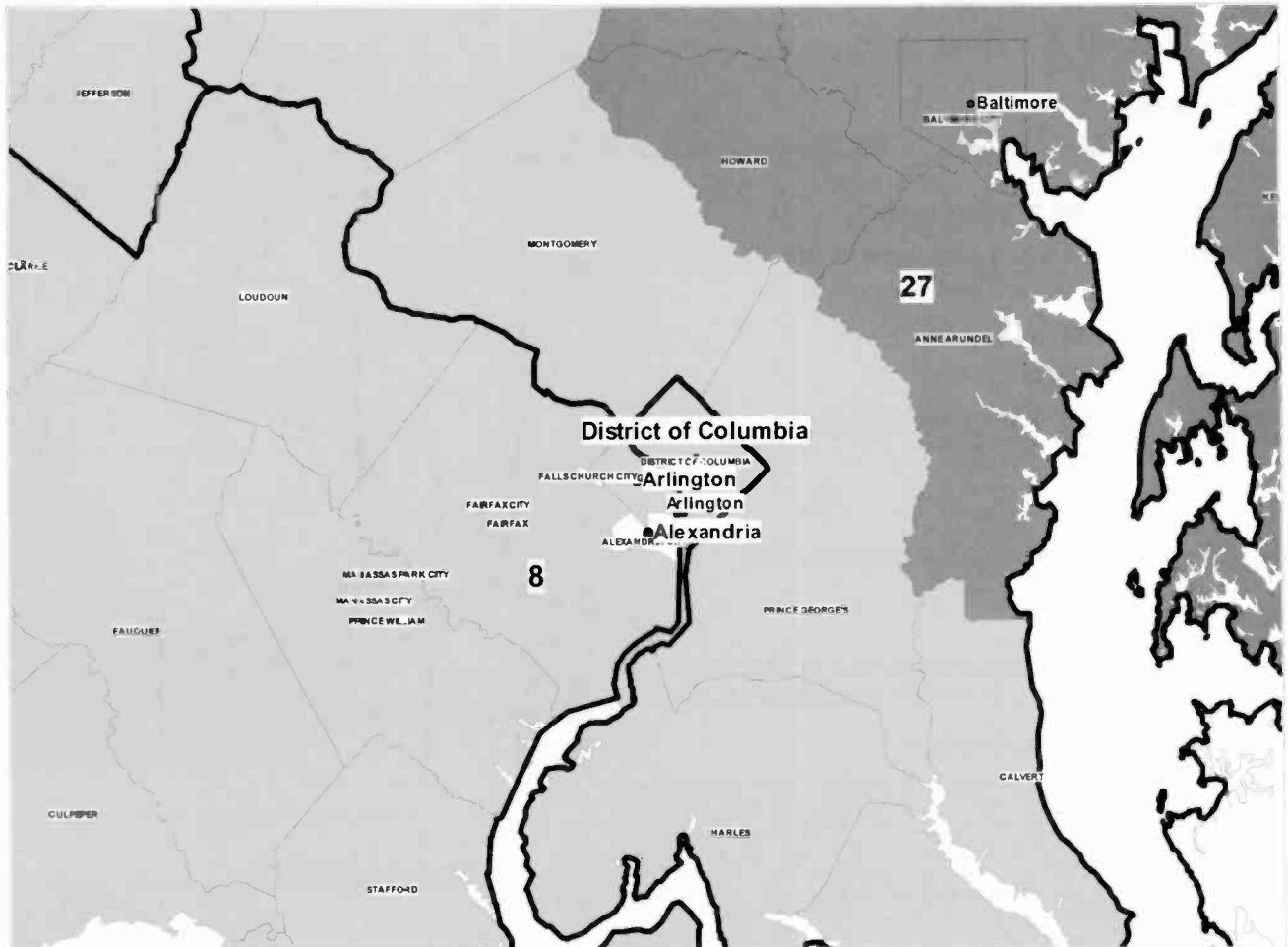


© 2012 Warren Communications News

Circulation © 2011 Nielsen. Coverage based on Nielsen study.

GrandTotal	Cable TV Households	Non-cable TV Households	Total TV Households
Estimated Station Totals *	2,358,740	499,100	2,857,840
Average Weekly Circulation (2011)	397,511	85,442	482,953
Average Daily Circulation (2011)			123,939
Station DMA Total	Cable TV Households	Non-cable TV Households	Total TV Households
Estimated Station Totals *	2,335,270	499,100	2,834,370
Average Weekly Circulation (2011)	393,146	85,442	478,588
Average Daily Circulation (2011)			123,329
Other DMA Total	Cable TV Households	Non-cable TV Households	Total TV Households
Estimated Station Totals *	23,470	0	23,470
Average Weekly Circulation (2011)	4,365	0	4,365
Average Daily Circulation (2011)			610

\*Estimated station totals are sums of the Nielsen TV and Cable TV household estimates for each county in which the station registers viewing of more than 5% as per the Nielsen Survey Methods.



© 2012 Warren Communications News

MARKET	NIELSEN DMA TV HOUSEHOLDS	RANK	MARKET AREA COMMERCIAL STATIONS
Washington, DC (Hagerstown, MD)	2,360,180	8	WDCA (35); WDCW (50); WFDC-DT (15); WHAG-TV (26); WJAL (39); WJLA-TV (7); WPXW-TV (34); WRC-TV (48); WTTG (36); WUSA (9); WWPX-TV (12)
Baltimore, MD	1,097,310	27	WBAL-TV (11); WBFF (46); WJZ-TV (13); WMAR-TV (38); WNUV (40); WUTB (41)

District of Columbia Station Totals as of October 1, 2011

	VHF	UHF	TOTAL
Commercial Television	2	4	6
Educational Television	0	2	2
	2	6	8

District of Columbia TV Station Index

WDCA (Ch. 35) — Washington . . . . . p. A-255

WDCW (Ch. 50) — Washington . . . . . p. A-256  
 WJLA-TV (Ch. 7) — Washington . . . . . p. A-257  
 WRC-TV (Ch. 48) — Washington . . . . . p. A-258

WTTG (Ch. 36) — Washington . . . . . p. A-259  
 WUSA (Ch. 9) — Washington . . . . . p. A-260



# District of Columbia — Washington

## WDCA Ch. 35

**Network Service:** MNT.

**Licensee:** Fox Television Stations Inc., 444 N Capitol St NW, Ste 740, Washington, DC 20001.

**Studio:** 5151 Wisconsin Ave. NW, Washington, DC 20016.

**Mailing Address:** 5151 Wisconsin Ave NW, Washington, DC 20016.

**Phone:** 202-244-5151. **Fax:** 202-244-1745.

**Web Site:** <http://www.my20dc.com>

**Technical Facilities:** Channel No. 35 (596-602 MHz). Authorized power: 500-kw max. visual, aural. Antenna: 745-ft above av. terrain, 627-ft. above ground, 970-ft. above sea level.

Latitude 38° 57' 22"  
Longitude 77° 04' 59"

Holds CP for change to 950-kw max. visual; BPCDT-20080620ANP.

**Note:** Latitude and longitude coordinates shown are based on the North American Datum of 1927 (NAD 27) as currently required by the Mass Media Bureau of the FCC.

**Ownership:** Fox Television Holdings Inc. (Group Owner).

**Began Operation:** December 31, 2002. Began analog operations: April 20, 1966. Sale to Improvement Leasing Co. by Milton Grant & associates approved by FCC May 7, 1969. Sale to Taft Television & Radio by Improvement Leasing Co. approved by FCC August 16, 1979. Sale to TVX Broadcast Group by Taft approved by FCC February 20, 1987. Sale to Paramount Pictures by TVX Broadcast Group approved by FCC 1989. Transfer to Viacom International Inc. by Paramount Communications Inc. 1993-1994. Station, along with KTXH(TV) Houston TX, was swapped for Fox Television Stations Inc.'s KBHK-TV San Francisco, CA. FCC approved deal October 26, 2001. Ceased analog operations: June 12, 2009.

**Represented (legal):** Skadden, Arps, Slate, Meagher & Flom LLP.

### Personnel:

**Glenn Duffy Dyer**, Vice President & General Manager.

**Jeff Andrews**, Vice President, Engineering & Operations.

**Mike Lewis**, Vice President, Sales.

**Jim Ladas**, Vice President, Creative Services.

**Phil Mettin**, Vice President, News.

**Craig Ghiotti**, Vice President, Finance & Strategic Marketing.

**Mary Talley**, Regional Vice President, Human Resources.

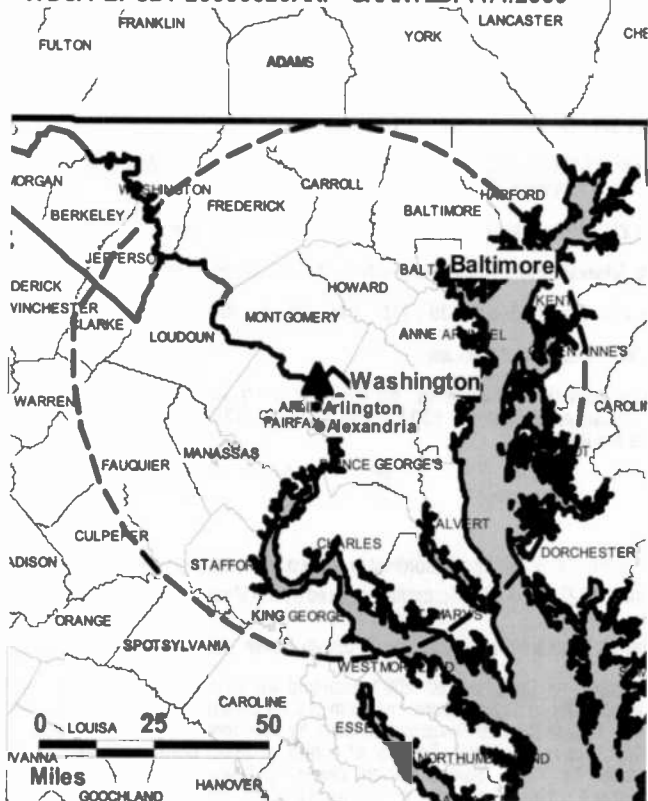
**Art Moran**, Local Sales Manager.

**Carla Pregolato**, Local Sales Manager.

**Anita Grandeo**, Internet Sales Manager.

**Charmaine Marie-Winter**, Traffic Manager.

WDCA BPCDT-20080620ANP GRANTED: 11/4/2009



**City of License:** Washington. **Station DMA:** Washington, DC (Hagerstown, MD).

**Rank:** 8.

**Circulation** © 2011 Nielsen. Coverage based on Nielsen study.

GrandTotal	Cable TV Households	Non-cable TV Households	Total TV Households
Estimated Station Totals *	1,656,830	730,770	2,387,600
Average Weekly Circulation (2011)	514,959	205,302	720,261
Average Daily Circulation (2011)			221,365
Station DMA Total	Cable TV Households	Non-cable TV Households	Total TV Households
Estimated Station Totals *	1,643,120	667,030	2,310,150
Average Weekly Circulation (2011)	511,986	200,223	712,209
Average Daily Circulation (2011)			220,373
Other DMA Total	Cable TV Households	Non-cable TV Households	Total TV Households
Estimated Station Totals *	13,710	63,740	77,450
Average Weekly Circulation (2011)	2,973	5,079	8,052
Average Daily Circulation (2011)			992

\*Estimated station totals are sums of the Nielsen TV and Cable TV household estimates for each county in which the station registers viewing of more than 5% as per the Nielsen Survey Methods.

**District of Columbia — Washington**

**WDCW  
Ch. 50**

**Network Service:** CW.

**Licensee:** WDCW Broadcasting Inc., Debtor-In-Possession, 2121 Wisconsin Ave NW, Ste 350, Washington, DC 20007.

**Studio:** 2121 Wisconsin Ave NW, Ste 350, Washington, DC 20007.

**Mailing Address:** 2121 Wisconsin Ave NW, Ste 350, Washington, DC 20007.

**Phone:** 202-965-5050; 800-936-7115. **Fax:** 202-965-5016.

**Web Site:** <http://www.dc50tv.com>

**Technical Facilities:** Channel No. 50 (686-692 MHz). Authorized power: 1000-kw max. visual, aural. Antenna: 830-ft above av. terrain, 735-ft. above ground, 1024-ft. above sea level.

Latitude 38° 57' 44"  
Longitude 77° 01' 36"

**Note:** Latitude and longitude coordinates shown are based on the North American Datum of 1927 (NAD 27) as currently required by the Mass Media Bureau of the FCC.

**Ownership:** Tribune Broadcasting Co., Debtor-In-Possession (Group Owner).

**Began Operation:** December 20, 2002. Standard and High Definition. Station broadcasting digitally on its analog channel allotment. Began analog operations: November 1, 1981. Sale to Corridor Broadcasting Corp. by Theodore S. Ledbetter Jr. approved by FCC January 17, 1985. Transfer of control to Jasas Corp. approved by FCC November 29, 1993. Sale to present owner by Jasas Corp. approved by FCC November 16, 1999. Transfer of control from public shareholders of the Tribune Co. to Tribune Employee Stock Ownership Plan approved by FCC November 30, 2007. Involuntary assignment to debtor-in-possession status approved by FCC December 24, 2008. Ceased analog operations: June 12, 2009.

**Represented (legal):** Sidley Austin LLP.

**Represented (sales):** HRP: Television Station Representative.

**Personnel:**

Ashley Messina, Vice President, General Manager & General Sales Manager.

Glen Coleman, Local Sales Manager.

Nick Doshi, Engineering Director.

Roger Williams, Business Manager.

Jim Byrne, Creative Services, Marketing & Promotion Director.

Janelle Morris, Promotion Coordinator.

Nicole Labbe, Traffic Manager.

**City of License:** Washington. **Station DMA:** Washington, DC (Hagerstown, MD).

**Rank:** 8.

WDCW BMPCDT-20080619AGG GRANTED: 11/6/2009



© 2012 Warren Communications News

Circulation © 2011 Nielsen. Coverage based on Nielsen study.

GrandTotal	Cable TV Households	Non-cable TV Households	Total TV Households
Estimated Station Totals *	1,660,930	1,111,580	2,772,510
Average Weekly Circulation (2011)	618,773	214,062	832,835
Average Daily Circulation (2011)			281,271
Station DMA Total	Cable TV Households	Non-cable TV Households	Total TV Households
Estimated Station Totals *	1,653,660	647,170	2,300,830
Average Weekly Circulation (2011)	618,081	179,803	797,884
Average Daily Circulation (2011)			275,614
Other DMA Total	Cable TV Households	Non-cable TV Households	Total TV Households
Estimated Station Totals *	7,270	464,410	471,680
Average Weekly Circulation (2011)	692	34,259	34,951
Average Daily Circulation (2011)			5,657

\*Estimated station totals are sums of the Nielsen TV and Cable TV household estimates for each county in which the station registers viewing of more than 5% as per the Nielsen Survey Methods.

**District of Columbia — Washington**

**WJLA-TV  
Ch. 7**

**Network Service:** ABC.

**Licensee:** ACC Licensee LLC, 888 Allbritton Blvd, Mount Pleasant, SC 29464.

**Studio:** 1100 Wilson Blvd, Ste 600, Arlington, VA 22209.

**Mailing Address:** 1100 Wilson Blvd, Ste 600, Arlington, VA 22209.

**Phone:** 703-236-9552. **Fax:** 703-236-2345.

**E-mail:** webteam@wjla.com

**Web Site:** http://www.wjla.com

**Technical Facilities:** Channel No. 7 (174-180 MHz). Authorized power: 30-kw visual, aural. Antenna: 771-ft above av. terrain, 604-ft. above ground, 1013-ft. above sea level.

Latitude	38°	57'	01"
Longitude	77°	04'	47"

Holds CP for change to 52-kw visual, 773-ft above av. terrain, 606-ft. above ground, 1015-ft. above sea level; BMPCDT-20100624AHO.

**Transmitter:** 4010 Chesapeake St. NW.

**Note:** Latitude and longitude coordinates shown are based on the North American Datum of 1927 (NAD 27) as currently required by the Mass Media Bureau of the FCC.

**Ownership:** Allbritton Communications Co. (Group Owner).

**Began Operation:** December 1, 1998. Station broadcasting digitally on its analog channel allotment. Began analog operations: October 3, 1947. Ceased analog operations: June 12, 2009. As WMAL-TV, de facto control transferred with WMAL-AM-FM from Washington Star Communications Inc. to Joe Allbritton in 1975.

**Represented (legal):** Sidley Austin LLP.

**Represented (sales):** Eagle Television Sales.

**Personnel:**

**Fred Ryan,** Vice President & General Manager.

**Bill Lord,** Station Manager.

**Kevin O'Toole,** Vice President, Finance.

**Robert Forsythe,** Operations Director & Chief Engineer.

**Robert Scutari,** General Sales Manager.

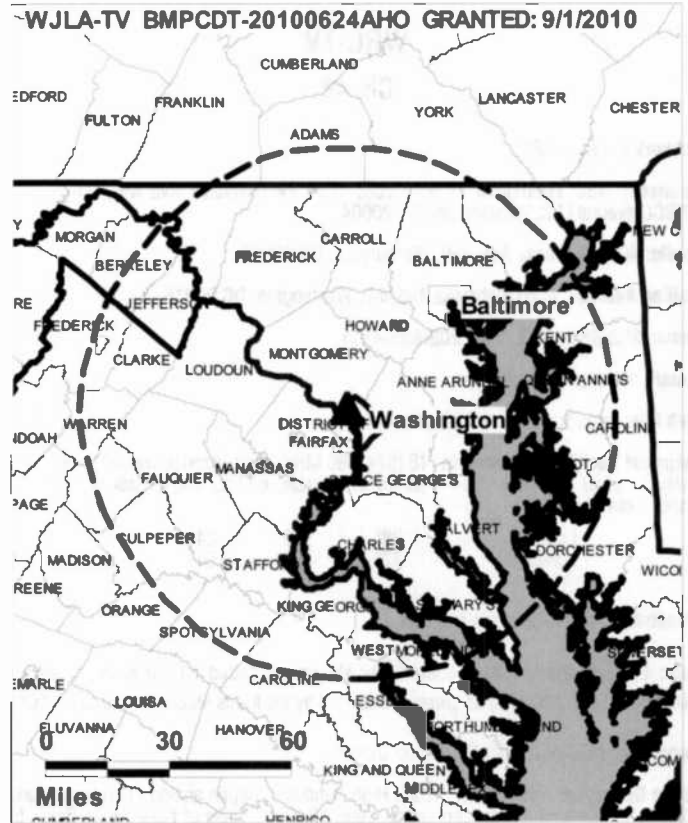
**Polly Sherard,** Sales & Marketing Manager.

**Michelle Levy-Williams,** Traffic Manager.

**Robin Etienne,** Program Director.

**City of License:** Washington. **Station DMA:** Washington, DC (Hagerstown, MD).

**Rank:** 8.



© 2012 Warren Communications News

Circulation © 2011 Nielsen. Coverage based on Nielsen study.

GrandTotal	Cable TV Households	Non-cable TV Households	Total TV Households
Estimated Station Totals *	2,003,180	746,900	2,750,080
Average Weekly Circulation (2011)	1,156,618	431,719	1,588,337
Average Daily Circulation (2011)			686,092
Station DMA Total	Cable TV Households	Non-cable TV Households	Total TV Households
Estimated Station Totals *	1,653,660	667,030	2,320,690
Average Weekly Circulation (2011)	1,056,976	421,684	1,478,660
Average Daily Circulation (2011)			651,493
Other DMA Total	Cable TV Households	Non-cable TV Households	Total TV Households
Estimated Station Totals *	349,520	79,870	429,390
Average Weekly Circulation (2011)	99,642	10,035	109,677
Average Daily Circulation (2011)			34,599

\*Estimated station totals are sums of the Nielsen TV and Cable TV household estimates for each county in which the station registers viewing of more than 5% as per the Nielsen Survey Methods.



# District of Columbia — Washington

**WTTG**  
**Ch. 36**

**Network Service:** FOX.

**Licensee:** Fox Television Stations Inc., 444 N Capitol St NW, Ste 740, Washington, DC 20001.

**Studio:** 5151 Wisconsin Ave NW, Washington, DC 20016.

**Mailing Address:** 5151 Wisconsin Ave NW, Washington, DC 20016.

**Phone:** 202-244-5151. **Fax:** 202-895-3132.

**Web Site:** <http://www.myfoxdc.com>

**Technical Facilities:** Channel No. 36 (602-608 MHz). Authorized power: 1000-kw max. visual, aural. Antenna: 745-ft above av. terrain, 627-ft. above ground, 970-ft. above sea level.

Latitude 38° 57' 22"  
Longitude 77° 04' 59"

**Transmitter:** 5151 Wisconsin Ave. NW.

**Note:** Latitude and longitude coordinates shown are based on the North American Datum of 1927 (NAD 27) as currently required by the Mass Media Bureau of the FCC.

**Ownership:** Fox Television Holdings Inc. (Group Owner).

**Began Operation:** March 1, 1999. Began analog operations: January 1, 1947. Sale to present owner by Metromedia Inc. approved by FCC November 14, 1985. Ceased analog operations: June 12, 2009.

**Represented (legal):** Skadden, Arps, Slate, Meagher & Flom LLP.

**Personnel:**

**Glenn Duffy Dyer, Vice President & General Manager.**

**Jeff Andrews, Vice President, Engineering & Operations.**

**Mike Lewis, Vice President, Sales.**

**Jim Ladas, Vice President, Creative Services.**

**Phil Metlin, Vice President, News.**

**Craig Ghiotti, Vice President, Finance & Strategic Planning.**

**Mary Talley, Regional Vice President, Human Resources.**

**Carla Pregnolato, Local Sales Manager.**

**Art Moran, Local Sales Manager.**

**Anita Grandeo, Internet Sales Manager.**

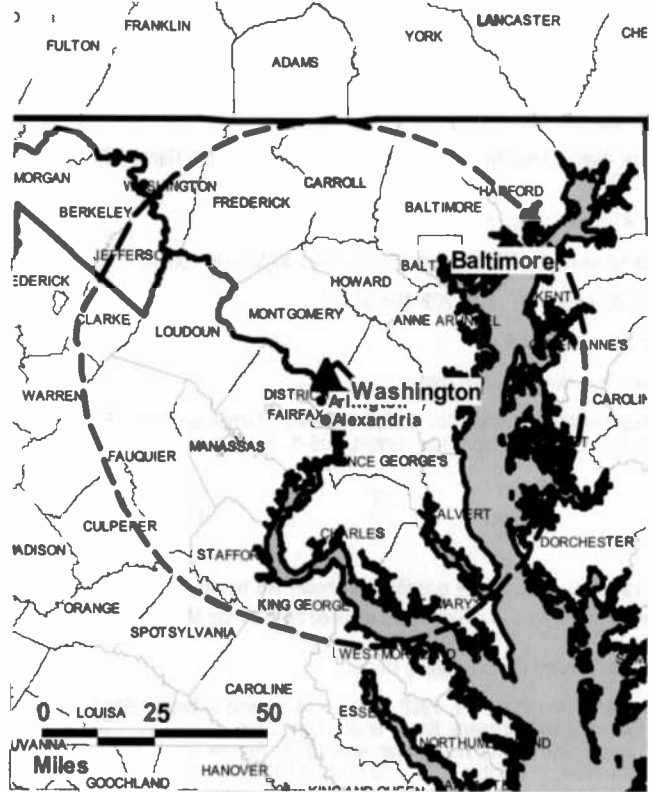
**Charmaine Marie-Winter, Traffic Manager.**

**Carolyn Sheedy, Human Resources Director.**

**City of License:** Washington. **Station DMA:** Washington, DC (Hagerstown, MD).

**Rank:** 8.

WTTG BPCDT-20080313ACG GRANTED: 5/1/2008



© 2012 Warren Communications News

Circulation © 2011 Nielsen. Coverage based on Nielsen study.

GrandTotal	Cable TV Households	Non-cable TV Households	Total TV Households
Estimated Station Totals *	2,267,450	765,940	3,033,390
Average Weekly Circulation (2011)	1,263,320	458,667	1,721,987
Average Daily Circulation (2011)			707,619
Station DMA Total	Cable TV Households	Non-cable TV Households	Total TV Households
Estimated Station Totals *	1,653,660	667,030	2,320,690
Average Weekly Circulation (2011)	1,111,659	444,196	1,555,855
Average Daily Circulation (2011)			665,793
Other DMA Total	Cable TV Households	Non-cable TV Households	Total TV Households
Estimated Station Totals *	613,790	98,910	712,700
Average Weekly Circulation (2011)	151,661	14,471	166,132
Average Daily Circulation (2011)			41,826

\*Estimated station totals are sums of the Nielsen TV and Cable TV household estimates for each county in which the station registers viewing of more than 5% as per the Nielsen Survey Methods.

# District of Columbia — Washington

## WUSA Ch. 9

**Network Service:** CBS.

**Licensee:** Detroit Free Press Inc., 7950 Jones Branch Dr, c/o Gannett Co., McLean, VA 22102.

**Studio:** 4100 Wisconsin Ave NW, Washington, DC 20016.

**Mailing Address:** 4100 Wisconsin Ave NW, Washington, DC 20016.

**Phone:** 202-895-5999. **Fax:** 202-364-9432.

**E-mail:** 9news@wusa9.com

**Web Site:** http://www.wusa9.com

**Technical Facilities:** Channel No. 9 (186-192 MHz). Authorized power: 52-kw visual, aural. Antenna: 773-ft above av. terrain, 606-ft. above ground, 1015-ft. above sea level.

Latitude	38°	57'	01"
Longitude	77°	04'	47"

**Note:** Latitude and longitude coordinates shown are based on the North American Datum of 1927 (NAD 27) as currently required by the Mass Media Bureau of the FCC.

**Ownership:** Gannett Co. Inc. (Group Owner).

**Began Operation:** October 31, 1998. High Definition. Station broadcasting digitally on its analog channel allotment. Began analog operations: January 16, 1949 as WOIC. Sold to CBS (45%) and Washington Post (55%) August 1950. Washington Post acquired 100% in October 1954. Exchange for WWJ-TV (now WDIV), Detroit, MI approved by FCC May 18, 1978. Sale to present owner by Evening News Assn. approved by FCC January 13, 1986. Ceased analog operations: June 12, 2009.

**Represented (legal):** Wiley Rein LLP.

**Represented (sales):** Blair Television.

**Personnel:**

Allan S. Horlick, President & General Manager.

Linda Barhill, Vice President & Business Manager.

Khalim Piankhi, Vice President, Community Relations.

Chip Shenkan, General Sales Manager.

Jim Roland, Local Sales Manager.

Cheryl Savastano, Local Sales Manager.

Greg Sodano, National Sales Manager.

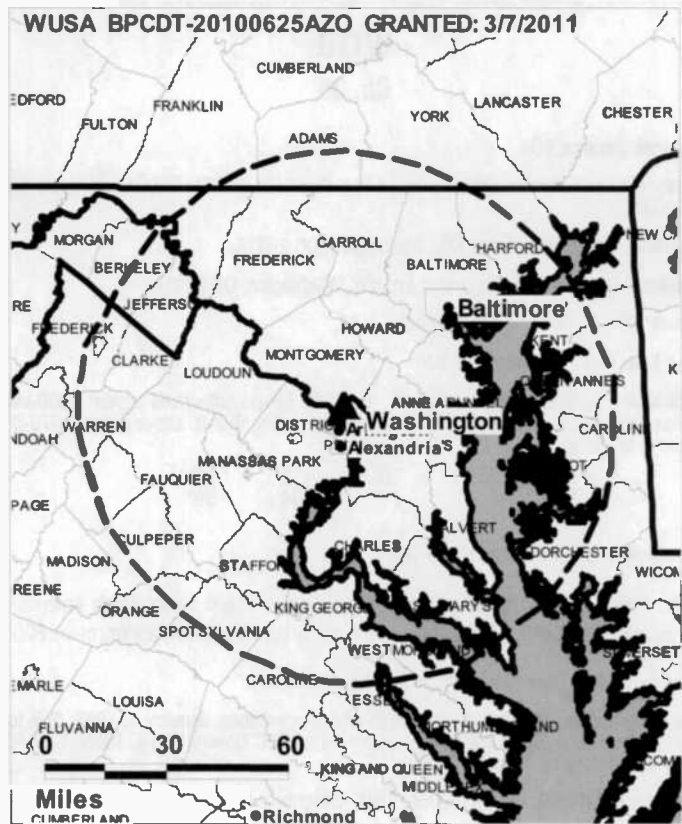
Victor Murphy, Technology Director.

Sue Baldwin, Program Associate.

Steve Houk, Marketing Director.

Erin Staples, Research Manager.

Patrick O'Brien, Digital Development Director.



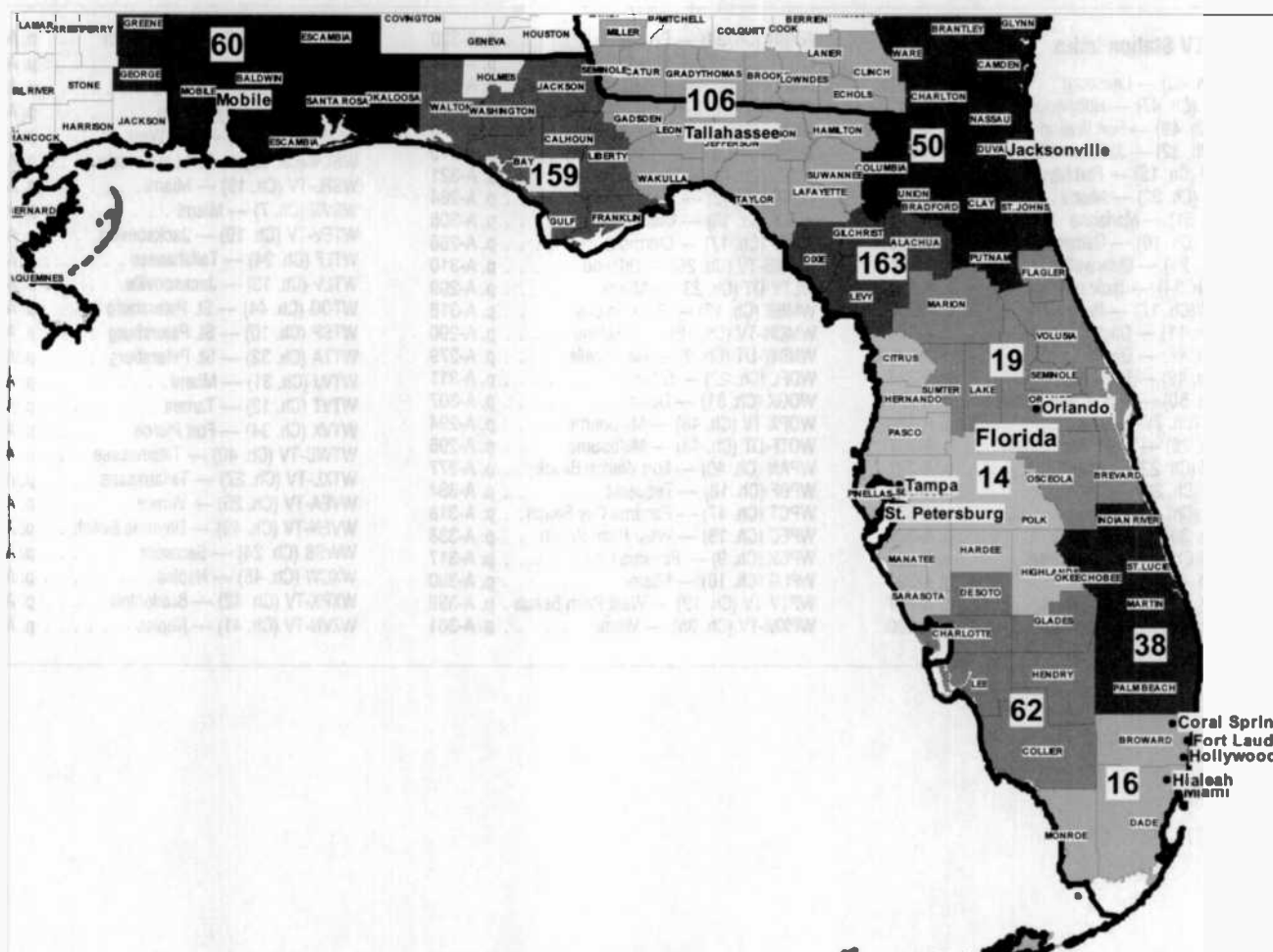
**City of License:** Washington. **Station DMA:** Washington, DC (Hagerstown, MD).

**Rank:** 8.

**Circulation** © 2011 Nielsen. Coverage based on Nielsen study.

Grand Total	Cable TV Households	Non-cable TV Households	Total TV Households
Estimated Station Totals *	2,043,130	775,480	2,818,610
Average Weekly Circulation (2011)	1,130,578	427,198	1,557,776
Average Daily Circulation (2011)			638,882
Station DMA Total	Cable TV Households	Non-cable TV Households	Total TV Households
Estimated Station Totals *	1,653,660	667,030	2,320,690
Average Weekly Circulation (2011)	1,015,781	408,069	1,423,850
Average Daily Circulation (2011)			597,246
Other DMA Total	Cable TV Households	Non-cable TV Households	Total TV Households
Estimated Station Totals *	389,470	108,450	497,920
Average Weekly Circulation (2011)	114,797	19,129	133,926
Average Daily Circulation (2011)			41,636

\*Estimated station totals are sums of the Nielsen TV and Cable TV household estimates for each county in which the station registers viewing of more than 5% as per the Nielsen Survey Methods.



© 2012 Warren Communications News

MARKET	NIelsen DMA TV HOUSEHOLDS	RANK	MARKET AREA COMMERCIAL STATIONS
Tampa-St. Petersburg (Sarasota), FL.....	1,788,240	14	WCLF (21); WFLA-TV (7); WFTS-TV (29); WFTT-DT (47); WMOR-TV (19); WTOG (44); WTSP (10); WTTA (32); WTVT (12); WVEA-TV (25); WWSB (24); WXPX-TV (42)
Miami-Fort Lauderdale, FL.....	1,583,800	16	WAMI-DT (47); WBFS-TV (32); WFOR-TV (22); WGEN-TV (8); WHFT-TV (46); WLTV-DT (23); WPLG (10); WPXM-TV (35); WSBS-TV (3); WSCV (52); WSFL-TV (19); WSVN (7); WTVJ (31)
Orlando-Daytona Beach-Melbourne, FL.....	1,465,460	19	WACX (40); WESH (11); WFTV (39); WHLV-TV (51); WKCF (17); WKMG-TV (26); WOFL (22); WOGX (31); WOPX-TV (48); WOTF-DT (43); WRBW (41); WRDQ (27); WVEN-TV (49)
West Palm Beach-Fort Pierce, FL.....	788,020	38	WFGC (49); WFLX (28); WHDT (42); WPBF (16); WPEC (13); WPTV-TV (12); WPXP-TV (36); WTVX (34)
Jacksonville, FL.....	669,840	50	WAWS (32); WCWJ (34); WJXT (42); WJDX (10); WPXC-TV (24); WTEV-TV (19); WTLV (13)
Mobile, AL-Pensacola (Fort Walton Beach), FL.....	527,930	60	WALA-TV (9); WAWD (49); WDPM-DT (23); WEAR-TV (17); WFBD (48); WFGX (50); WFNA (25); WHBR (34); WJTC (45); WKRG-TV (27); WMPV-TV (20); WPAN (40); WPMI-TV (15)
Fort Myers-Naples, FL.....	504,240	62	WBBH-TV (15); WFTX-TV (35); WINK-TV (9); WRXY-TV (33); WXCW (45); WZVN-TV (41)
Tallahassee, FL-Thomasville, GA.....	272,520	106	WCTV (46); WFXU (48); WSWG (43); WTLF (24); WTLH (50); WTWC-TV (40); WTXL-TV (27)
Panama City, FL.....	132,120	159	WBIF (51); WJHG-TV (7); WMBB (13); WPCT (47); WPGX (9)
Gainesville, FL.....	124,730	163	WCJB-TV (16); WGFL (28); WNBW-DT (9)

Florida Station Totals as of October 1, 2011

	VHF	UHF	TOTAL
Commercial Television	17	60	77
Educational Television	2	16	18
	19	76	95

(Continued on next page)

**Florida TV Station Index**

WACX (Ch. 40) — Leesburg . . . . .	p. A-291	WHBR (Ch. 34) — Pensacola . . . . .	p. A-320	WPXP-TV (Ch. 36) — Lake Worth . . . . .	p. A-289
WAMI-DT (Ch. 47) — Hollywood . . . . .	p. A-281	WHDT (Ch. 42) — Stuart . . . . .	p. A-326	WRBW (Ch. 41) — Orlando . . . . .	p. A-312
WAWD (Ch. 49) — Fort Walton Beach . . . . .	p. A-275	WHFT-TV (Ch. 46) — Miami . . . . .	p. A-298	WRDQ (Ch. 27) — Orlando . . . . .	p. A-313
WAWS (Ch. 32) — Jacksonville . . . . .	p. A-282	WHLV-TV (Ch. 51) — Cocoa . . . . .	p. A-267	WRXY-TV (Ch. 33) — Tice . . . . .	p. A-335
WBBH-TV (Ch. 15) — Fort Myers . . . . .	p. A-272	WINK-TV (Ch. 9) — Fort Myers . . . . .	p. A-273	WSBS-TV (Ch. 3) — Key West . . . . .	p. A-288
WBFS-TV (Ch. 32) — Miami . . . . .	p. A-296	WJHG-TV (Ch. 7) — Panama City . . . . .	p. A-315	WSCV (Ch. 52) — Fort Lauderdale . . . . .	p. A-271
WBIF (Ch. 51) — Marianna . . . . .	p. A-293	WJTC (Ch. 45) — Pensacola . . . . .	p. A-321	WSFL-TV (Ch. 19) — Miami . . . . .	p. A-302
WCJB-TV (Ch. 16) — Gainesville . . . . .	p. A-278	WJXT (Ch. 42) — Jacksonville . . . . .	p. A-284	WSVN (Ch. 7) — Miami . . . . .	p. A-303
WCLF (Ch. 21) — Clearwater . . . . .	p. A-265	WJXX (Ch. 10) — Orange Park . . . . .	p. A-308	WTEV-TV (Ch. 19) — Jacksonville . . . . .	p. A-285
WCWJ (Ch. 34) — Jacksonville . . . . .	p. A-283	WKCF (Ch. 17) — Clermont . . . . .	p. A-266	WTLF (Ch. 24) — Tallahassee . . . . .	p. A-327
WEAR-TV (Ch. 17) — Pensacola . . . . .	p. A-319	WKMG-TV (Ch. 26) — Orlando . . . . .	p. A-310	WTLV (Ch. 13) — Jacksonville . . . . .	p. A-286
WESH (Ch. 11) — Daytona Beach . . . . .	p. A-268	WLTV-DT (Ch. 23) — Miami . . . . .	p. A-299	WTOG (Ch. 44) — St. Petersburg . . . . .	p. A-323
WFBD (Ch. 48) — Destin . . . . .	p. A-270	WMBB (Ch. 13) — Panama City . . . . .	p. A-316	WTSP (Ch. 10) — St. Petersburg . . . . .	p. A-324
WFGC (Ch. 49) — Palm Beach . . . . .	p. A-314	WMOR-TV (Ch. 19) — Lakeland . . . . .	p. A-290	WTTA (Ch. 32) — St. Petersburg . . . . .	p. A-325
WFGX (Ch. 50) — Fort Walton Beach . . . . .	p. A-276	WNBW-DT (Ch. 9) — Gainesville . . . . .	p. A-279	WTVJ (Ch. 31) — Miami . . . . .	p. A-304
WFLA-TV (Ch. 7) — Tampa . . . . .	p. A-330	WOFL (Ch. 22) — Orlando . . . . .	p. A-311	WTVT (Ch. 12) — Tampa . . . . .	p. A-333
WFLX (Ch. 28) — West Palm Beach . . . . .	p. A-337	WOGX (Ch. 31) — Ocala . . . . .	p. A-307	WTVX (Ch. 34) — Fort Pierce . . . . .	p. A-274
WFOR-TV (Ch. 22) — Miami . . . . .	p. A-297	WOPX-TV (Ch. 48) — Melbourne . . . . .	p. A-294	WTWC-TV (Ch. 40) — Tallahassee . . . . .	p. A-328
WFTS-TV (Ch. 29) — Tampa . . . . .	p. A-331	WOTF-DT (Ch. 43) — Melbourne . . . . .	p. A-295	WTXL-TV (Ch. 27) — Tallahassee . . . . .	p. A-329
WFTT-DT (Ch. 47) — Tampa . . . . .	p. A-332	WPAN (Ch. 40) — Fort Walton Beach . . . . .	p. A-277	WVEA-TV (Ch. 25) — Venice . . . . .	p. A-336
WFTV (Ch. 39) — Orlando . . . . .	p. A-309	WPBF (Ch. 16) — Tequesta . . . . .	p. A-334	WVEN-TV (Ch. 49) — Daytona Beach . . . . .	p. A-269
WFTX-TV (Ch. 35) — Cape Coral . . . . .	p. A-264	WPCT (Ch. 47) — Panama City Beach . . . . .	p. A-318	WWSB (Ch. 24) — Sarasota . . . . .	p. A-322
WFXU (Ch. 48) — Live Oak . . . . .	p. A-292	WPEC (Ch. 13) — West Palm Beach . . . . .	p. A-338	WXCW (Ch. 45) — Naples . . . . .	p. A-305
WGEN-TV (Ch. 8) — Key West . . . . .	p. A-287	WPGX (Ch. 9) — Panama City . . . . .	p. A-317	WXPX-TV (Ch. 42) — Bradenton . . . . .	p. A-263
WGFL (Ch. 28) — High Springs . . . . .	p. A-280	WPLG (Ch. 10) — Miami . . . . .	p. A-300	WZVN-TV (Ch. 41) — Naples . . . . .	p. A-306
		WPTV-TV (Ch. 12) — West Palm Beach . . . . .	p. A-339		
		WPXM-TV (Ch. 35) — Miami . . . . .	p. A-301		



**Florida — Bradenton**

**WXPX-TV  
Ch. 42**

**Network Service:** ION.

**Licensee:** ION Media License Co. LLC, 601 Clearwater Park Rd, West Palm Beach, FL 33401-6233.

**Studio:** 14444 66th St N, Clearwater, FL 33764.

**Mailing Address:** 14444 66th St N, Clearwater, FL 33764.

**Phone:** 727-479-1053. **Fax:** 727-479-1180.

**E-mail:** josephkoker@ionmedia.com

**Web Site:** http://www.iontelevision.com

**Technical Facilities:** Channel No. 42 (638-644 MHz). Authorized power: 257-kw max. visual, aural. Antenna: 1555-ft above av. terrain, 1549-ft. above ground, 1624-ft. above sea level.

Latitude	27°	49'	10"
Longitude	82°	15'	39"

**Transmitter:** 13623 Rhodine Rd.

**Note:** Latitude and longitude coordinates shown are based on the North American Datum of 1927 (NAD 27) as currently required by the Mass Media Bureau of the FCC.

**Ownership:** ION Media Networks Inc. (Group Owner).

**Began Operation:** January 1, 2003. Standard Definition. Began analog operations: August 1, 1994. Ceased analog operations: June 12, 2009. Sale to Flenoy Rogers Inc. by Bradenton Broadcast TV Co. Ltd. approved by FCC July 21, 1993, but never consummated. Sale to The Christian Network by Bradenton Broadcast TV Co. Ltd. approved by FCC September 30, 1996. Sale to Paxson Communications Corp. by The Christian Network approved by FCC December 15, 1997. Paxson Communications Corp. became ION Media Networks Inc. on June 26, 2006. Transfer of control by ION Media Networks Inc. from Paxson Management Corp. & Lowell W. Paxson to CIG Media LLC approved by FCC December 31, 2007. Involuntary assignment to debtor in possession status approved by FCC June 5, 2009. Involuntary assignment from debtor in possession status approved by FCC September 28, 2009. Transfer of control by ION Media Networks Inc. from ION Media Networks Liquidating Trust to Media Holdco LP approved by FCC December 17, 2009. Sale to Urban Television LLC pending.

**Represented (legal):** Dow Lohnes PLLC.

**Represented (engineering):** du Treil, Lundin & Rackley Inc.

**Personnel:**

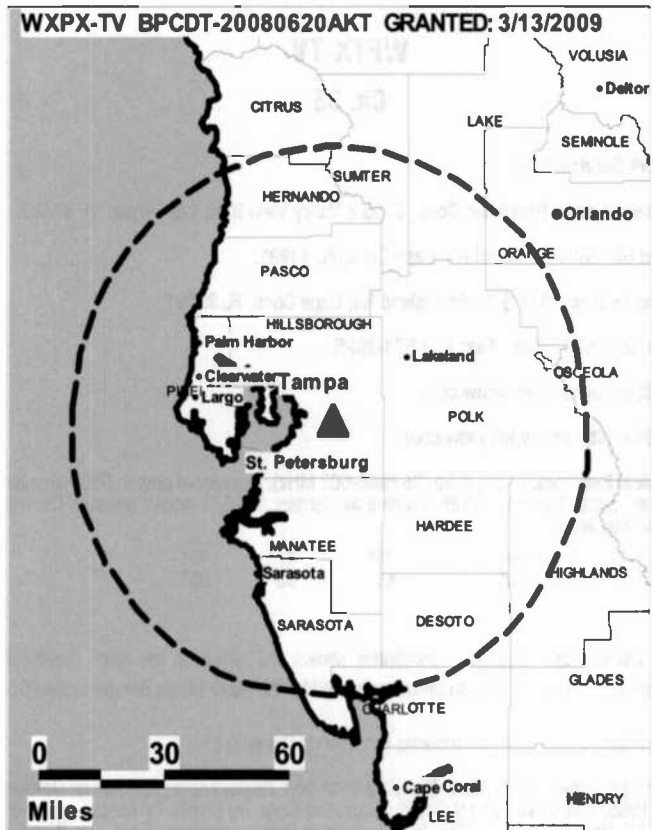
**Debra Burdick,** Station Operations Manager.

**Dave Girvan,** Chief Engineer.

**Angela Romero,** Traffic Manager.

**City of License:** Bradenton. **Station DMA:** Tampa-St. Petersburg (Sarasota), FL.

**Rank:** 14.



© 2012 Warren Communications News

Circulation © 2011 Nielsen. Coverage based on Nielsen study.

GrandTotal	Cable TV Households	Non-cable TV Households	Total TV Households
Estimated Station Totals *	1,416,100	397,110	1,813,210
Average Weekly Circulation (2011)	306,283	72,801	379,084
Average Daily Circulation (2011)			98,567
Station DMA Total	Cable TV Households	Non-cable TV Households	Total TV Households
Estimated Station Totals *	1,413,770	373,000	1,786,770
Average Weekly Circulation (2011)	305,794	70,670	376,464
Average Daily Circulation (2011)			97,965
Other DMA Total	Cable TV Households	Non-cable TV Households	Total TV Households
Estimated Station Totals *	2,330	24,110	26,440
Average Weekly Circulation (2011)	489	2,131	2,620
Average Daily Circulation (2011)			602

\*Estimated station totals are sums of the Nielsen TV and Cable TV household estimates for each county in which the station registers viewing of more than 5% as per the Nielsen Survey Methods.

**WFTX-TV**

**Ch. 35**

**Network Service:** FOX.

**Licensee:** Journal Broadcast Corp., 3355 S Valley View Blvd, Las Vegas, NV 89102.

**Studio:** 621 SW Pine Island Rd, Cape Coral, FL 33991.

**Mailing Address:** 621 S.W. Pine Island Rd, Cape Coral, FL 33991.

**Phone:** 239-574-3636. **Fax:** 239-574-2025.

**E-mail:** bstruense@fox4now.com

**Web Site:** http://www.fox4now.com

**Technical Facilities:** Channel No. 35 (596-602 MHz). Authorized power: 930-kw max. visual, aural. Antenna: 1325-ft above av. terrain, 1322-ft. above ground, 1351-ft. above sea level.

Latitude 26° 47' 42"  
Longitude 81° 48' 05"

**Note:** Latitude and longitude coordinates shown are based on the North American Datum of 1927 (NAD 27) as currently required by the Mass Media Bureau of the FCC.

**Ownership:** Journal Communications Inc. (Group Owner).

**Began Operation:** July 1, 2001. Standard Definition. Began analog operations: October 14, 1985. Sale to Wabash Valley Broadcasting Corp. by Family TV Assoc. approved by FCC November 25, 1986. Sale to Emmis Communications Corp. by Wabash Valley Broadcasting Corp. approved by FCC October 1, 1998. Sale to present owner by Emmis Communications Corp. approved by FCC November 29, 2005. Ceased analog operations: June 12, 2009.

**Represented (legal):** Leventhal, Senter & Lerman PLLC.

**Represented (sales):** TeleRep Inc.

**Personnel:**

**Judy D. Kenney,** Vice President & General Manager.

**Dana George,** General Sales Manager.

**Eric Maze,** News Director.

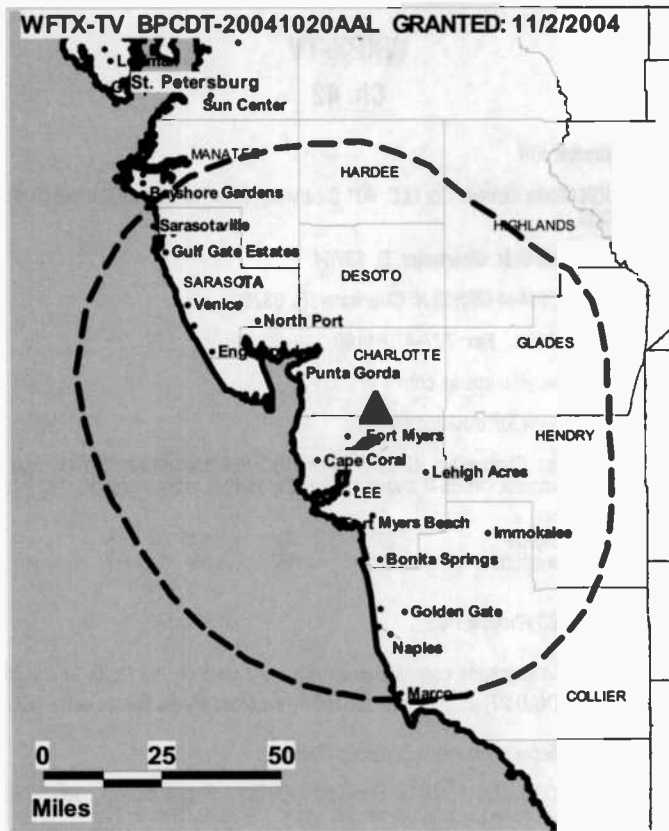
**Mike Mayne,** Chief Engineer.

**Wendy Duncan,** Business Manager.

**Linda Karl,** Program Director & Traffic Manager.

**Brent Struense,** Promotions Manager & Marketing Director.

**City of License:** Cape Coral. **Station DMA:** Fort Myers-Naples, FL. **Rank:** 62.



© 2012 Warren Communications News

Circulation © 2011 Nielsen. Coverage based on Nielsen study.

GrandTotal	Cable TV Households	Non-cable TV Households	Total TV Households
Estimated Station Totals *	312,210	213,090	525,300
Average Weekly Circulation (2011)	168,184	97,096	265,280
Average Daily Circulation (2011)			89,359
Station DMA Total	Cable TV Households	Non-cable TV Households	Total TV Households
Estimated Station Totals *	312,210	183,290	495,500
Average Weekly Circulation (2011)	168,184	93,937	262,121
Average Daily Circulation (2011)			89,121
Other DMA Total	Cable TV Households	Non-cable TV Households	Total TV Households
Estimated Station Totals *	0	29,800	29,800
Average Weekly Circulation (2011)	0	3,159	3,159
Average Daily Circulation (2011)			238

\*Estimated station totals are sums of the Nielsen TV and Cable TV household estimates for each county in which the station registers viewing of more than 5% as per the Nielsen Survey Methods.

**WCLF**  
**Ch. 21**

**Network Service:** IND.

**Licensee:** Christian Television Corp Inc, PO Box 6922, Clearwater, FL 33758.

**Studio:** 6922 142nd Ave. N, Largo, FL 33771.

**Mailing Address:** PO Box 6922, Clearwater, FL 33758.

**Phone:** 727-535-5622. **Fax:** 727-531-2497.

**E-mail:** tchapman@ctntv.net

**Web Site:** <http://www.ctnonline.com>

**Technical Facilities:** Channel No. 21 (512-518 MHz). Authorized power: 1000-kw max. visual, aural. Antenna: 1342-ft above av. terrain, 1342-ft. above ground, 1401-ft. above sea level.

Latitude	27°	49'	10"
Longitude	82°	15'	39"

Holds CP for change to 1325-ft above av. terrain, 1339-ft. above ground, 1414-ft. above sea level; BPCDT-20080619AHV.

**Note:** Latitude and longitude coordinates shown are based on the North American Datum of 1927 (NAD 27) as currently required by the Mass Media Bureau of the FCC.

**Ownership:** Christian Television Network Inc (Group Owner).

**Began Operation:** October 1, 2002. Standard Definition. Began analog operations: October 24, 1979. Ceased analog operations: February 17, 2009.

**Personnel:**

**Robert D'Andrea**, President & General Manager.

**Carl Berger**, Chief Engineer.

**Steve Cunningham**, Programming & Sales Director.

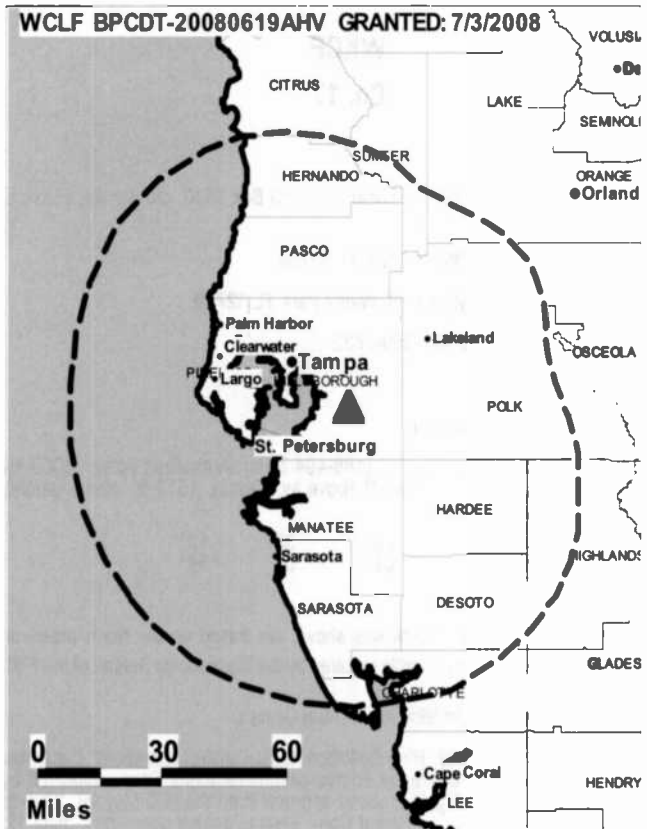
**City of License:** Clearwater. **Station DMA:** Tampa-St. Petersburg (Sarasota), FL.

**Rank:** 14.



FULLY SEARCHABLE • CONTINUOUSLY UPDATED • DISCOUNT RATES FOR PRINT PURCHASERS

For more information call 800-771-9202 or visit [www.warren-news.com](http://www.warren-news.com)



© 2012 Warren Communications News

Circulation © 2011 Nielsen. Coverage based on Nielsen study.

GrandTotal	Cable TV Households	Non-cable TV Households	Total TV Households
Estimated Station Totals *	1,165,170	145,690	1,310,860
Average Weekly Circulation (2011)	70,777	14,467	85,244
Average Daily Circulation (2011)			19,458
Station DMA Total	Cable TV Households	Non-cable TV Households	Total TV Households
Estimated Station Totals *	1,165,170	145,690	1,310,860
Average Weekly Circulation (2011)	70,777	14,467	85,244
Average Daily Circulation (2011)			19,458

\*Estimated station totals are sums of the Nielsen TV and Cable TV household estimates for each county in which the station registers viewing of more than 5% as per the Nielsen Survey Methods.

**WKCF**  
**Ch. 17**

**Network Service:** CW.

**Licensee:** Orlando Hearst-Argyle Television Inc., PO Box 1800, c/o Brooks, Pierce et al., Raleigh, NC 27602.

**Studio:** 1021 N Wymore Rd, Winter Park, FL 32789.

**Mailing Address:** 1021 N Wymore Rd, Winter Park, FL 32789.

**Phone:** 407-645-2222. **Fax:** 407-389-7632.

**E-mail:** jcarter@hearst.com

**Web Site:** http://www.cw18tv.com

**Technical Facilities:** Channel No. 17 (488-494 MHz). Authorized power: 1000-kw max. visual, aural. Antenna: 1549-ft above av. terrain, 1512-ft. above ground, 1578-ft. above sea level.

Latitude 28° 35' 12"  
Longitude 81° 04' 58"

**Note:** Latitude and longitude coordinates shown are based on the North American Datum of 1927 (NAD 27) as currently required by the Mass Media Bureau of the FCC.

**Ownership:** Hearst-Argyle Television Inc. (Group Owner).

**Began Operation:** June 1, 2002. High Definition. Began analog operations: December 8, 1988. Sale to present owner by Emmis Communications Corp. approved by FCC July 7, 2006. Hearst-Argyle received approval from the FCC May 26, 2009 to become privately owned by The Hearst Corp. Ceased analog operations: June 12, 2009.

**Represented (legal):** Brooks, Pierce, McLendon, Humphrey & Leonard LLP.

**Personnel:**

**James J. Carter**, President & General Manager.

**Lenora Boutte**, Vice President, Programming.

**Mark Spencer**, Local Sales Manager.

**Tom Post**, National Sales Manager.

**Joe Addalia**, Chief Engineer.

**Dick Spark**, Business Manager.

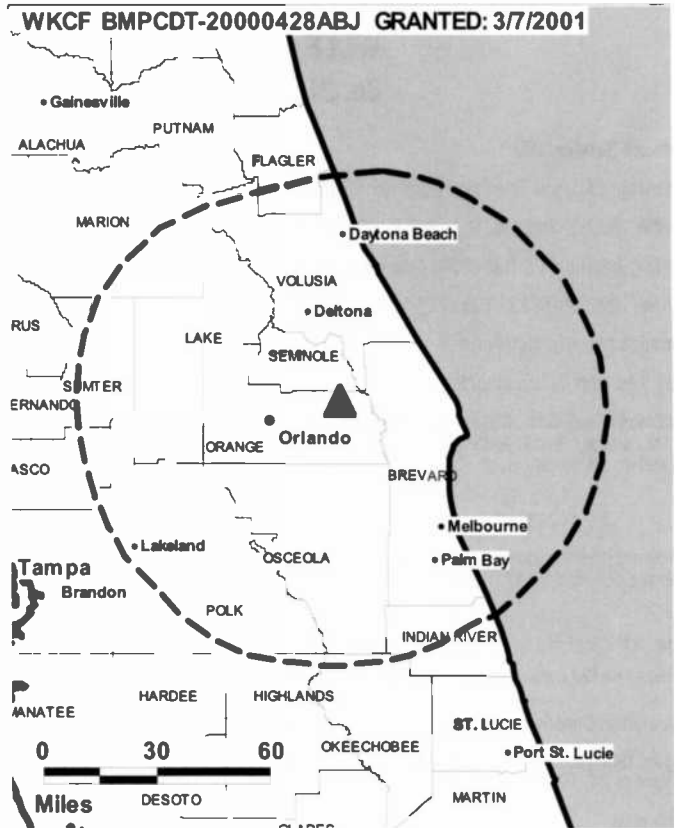
**Greg Thomas**, Promotion Manager.

**Robin Balk**, Production Manager.

**Karen Nelson-Brown**, Traffic Manager.

**City of License:** Clermont. **Station DMA:** Orlando-Daytona Beach-Melbourne, FL.

**Rank:** 19.



© 2012 Warren Communications News

Circulation © 2011 Nielsen. Coverage based on Nielsen study.

GrandTotal	Cable TV Households	Non-cable TV Households	Total TV Households
Estimated Station Totals *	1,004,370	522,830	1,527,200
Average Weekly Circulation (2011)	427,755	189,183	616,938
Average Daily Circulation (2011)			199,101
Station DMA Total	Cable TV Households	Non-cable TV Households	Total TV Households
Estimated Station Totals *	1,004,370	448,750	1,453,120
Average Weekly Circulation (2011)	427,755	184,220	611,975
Average Daily Circulation (2011)			198,508
Other DMA Total	Cable TV Households	Non-cable TV Households	Total TV Households
Estimated Station Totals *	0	74,080	74,080
Average Weekly Circulation (2011)	0	4,963	4,963
Average Daily Circulation (2011)			593

\*Estimated station totals are sums of the Nielsen TV and Cable TV household estimates for each county in which the station registers viewing of more than 5% as per the Nielsen Survey Methods.

**WHLV-TV**  
**Ch. 51**

**Network Service:** IND.

**Licensee:** Trinity Christian Center of Santa Ana Inc., PO Box C-11949, Santa Ana, CA 92711.

**Studio:** 4525 Vineland Rd, Orlando, FL 32746.

**Mailing Address:** 4525 Vineland Rd, Orlando, FL 32746.

**Phone:** 407-423-5200.

**Web Site:** <http://www.tbn.org>

**Technical Facilities:** Channel No. 51 (692-698 MHz). Authorized power: 1000-kw max. visual, aural. Antenna: 1621-ft above av. terrain, 1591-ft. above ground, 1658-ft. above sea level.

Latitude 28° 35' 12"  
Longitude 81° 04' 58"

**Note:** Latitude and longitude coordinates shown are based on the North American Datum of 1927 (NAD 27) as currently required by the Mass Media Bureau of the FCC.

**Ownership:** Trinity Broadcasting Network Inc. (Group Owner).

**Began Operation:** June 12, 2009. Began analog operations: August 16, 1983. Sale to present owner by Good Life Broadcasting Inc. approved by FCC August 1, 2006. Ceased analog operations: June 12, 2009.

**Represented (legal):** Colby M. May.

**Personnel:**

**Oralena Valero**, Interim Station Manager.

**Richard Craig Jr.**, Chief Engineer.

**City of License:** Cocoa. **Station DMA:** Orlando-Daytona Beach-Melbourne, FL.

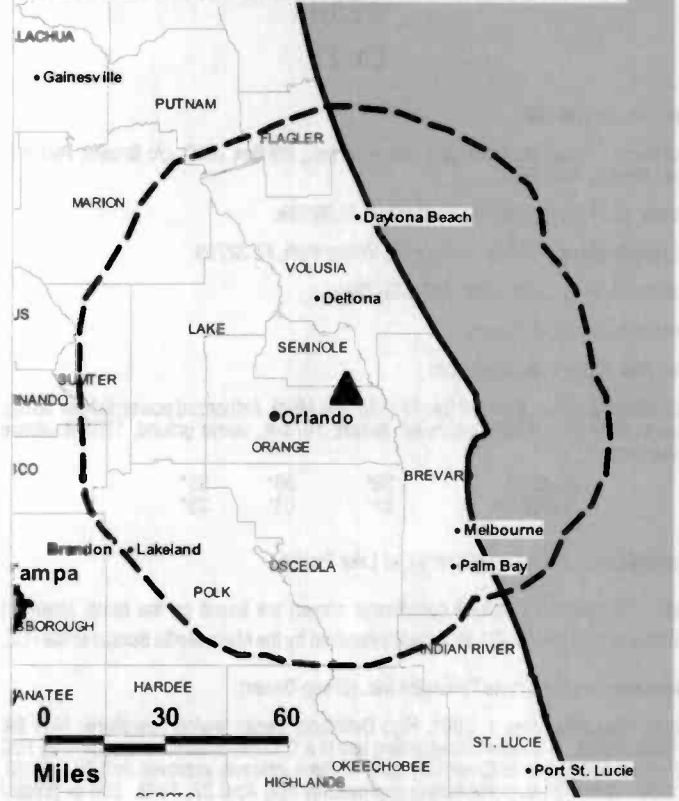
**Rank:** 19.



FULLY SEARCHABLE • CONTINUOUSLY UPDATED • DISCOUNT RATES FOR PRINT PURCHASERS

For more information call 800-771-9202 or visit [www.warren-news.com](http://www.warren-news.com)

**WHLV-TV BPCDT-20080617AEC GRANTED: 7/15/2008**



© 2012 Warren Communications News

Circulation © 2011 Nielsen. Coverage based on Nielsen study.

GrandTotal	Cable TV Households	Non-cable TV Households	Total TV Households
Estimated Station Totals *	619,230	139,660	758,890
Average Weekly Circulation (2011)	43,446	9,293	52,739
Average Daily Circulation (2011)			10,228
Station DMA Total	Cable TV Households	Non-cable TV Households	Total TV Households
Estimated Station Totals *	619,230	139,660	758,890
Average Weekly Circulation (2011)	43,446	9,293	52,739
Average Daily Circulation (2011)			10,228

\*Estimated station totals are sums of the Nielsen TV and Cable TV household estimates for each county in which the station registers viewing of more than 5% as per the Nielsen Survey Methods.

# Florida — Daytona Beach

## WESH Ch. 11

**Network Service:** NBC.

**Licensee:** Orlando Hearst-Argyle Television Inc., PO Box 1800, c/o Brooks, Pierce et al., Raleigh, NC 27602.

**Studio:** 1021 N Wymore Rd, Winter Park, FL 32789.

**Mailing Address:** 1021 N Wymore Rd, Winter Park, FL 32789.

**Phone:** 407-645-2222. **Fax:** 407-539-7948.

**E-mail:** jcarter@hearst.com

**Web Site:** http://www.wesh.com

**Technical Facilities:** Channel No. 11 (198-204 MHz). Authorized power: 60-kw visual, aural. Antenna: 1690-ft above av. terrain, 1673-ft. above ground, 1726-ft. above sea level.

Latitude 28° 36' 35"  
Longitude 81° 03' 35"

**Transmitter:** 2.9-mi. N90 degrees E of Lake Pickett.

**Note:** Latitude and longitude coordinates shown are based on the North American Datum of 1927 (NAD 27) as currently required by the Mass Media Bureau of the FCC.

**Ownership:** Hearst-Argyle Television Inc. (Group Owner).

**Began Operation:** May 1, 2001. High Definition. Began analog operations: May 29, 1956. Merger of Cowles Broadcasting into H & C Communications approved by FCC October 1984. Sale to Cowles by John H. Perry interests approved by FCC April 20, 1966. Sale to Pulitzer Publishing approved by FCC April 27, 1993. Sale to present owner by Pulitzer approved by FCC November 24, 1998. Hearst-Argyle received approval from the FCC May 26, 2009 to become privately owned by The Hearst Corp. Ceased analog operations: June 12, 2009.

**Represented (sales):** Eagle Television Sales.

**Represented (legal):** Brooks, Pierce, McLendon, Humphrey & Leonard LLP.

**Personnel:**

James J. Carter, President & General Manager.

Bob Fein, Station Manager & Sales Director.

Richard K. Scharf, Operations Manager.

Rob Halpern, General Sales Manager.

Wendi Jeffers, Local Sales Manager.

Justin Jones, National Sales Manager.

Barb Maushard, News Director.

Richard Monn, Chief Engineer.

Dick Spark, Controller.

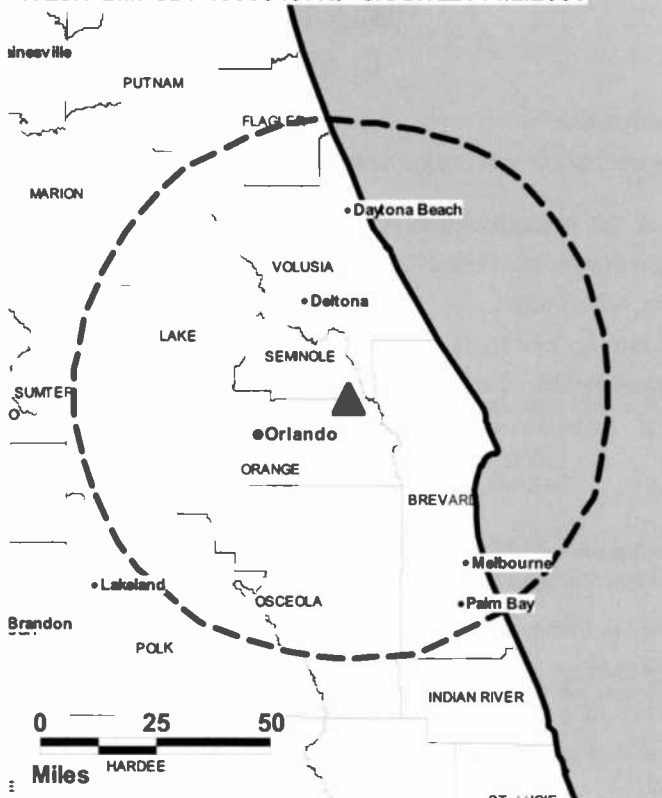
Lenora Boutte, Program Manager & Community Affairs Director.

D. J. Stephens, Sales Marketing Director.

Victoria Rose, Research Director.

Suzanne Græthen, Creative Services Director.

WESH BMPCDT-19990407KJ GRANTED: 11/2/2000



© 2012 Warren Communications News

**Penni Rojas, Traffic Manager.**

**City of License:** Daytona Beach.

**Station DMA:** Orlando-Daytona Beach-Melbourne, FL. **Rank:** 19.

Circulation © 2011 Nielsen. Coverage based on Nielsen study.

GrandTotal	Cable TV Households	Non-cable TV Households	Total TV Households
Estimated Station Totals *	1,086,950	448,750	1,535,700
Average Weekly Circulation (2011)	654,750	280,166	934,916
Average Daily Circulation (2011)			449,212
Station DMA Total	Cable TV Households	Non-cable TV Households	Total TV Households
Estimated Station Totals *	1,004,370	448,750	1,453,120
Average Weekly Circulation (2011)	642,284	280,166	922,450
Average Daily Circulation (2011)			446,402
Other DMA Total	Cable TV Households	Non-cable TV Households	Total TV Households
Estimated Station Totals *	82,580	0	82,580
Average Weekly Circulation (2011)	12,466	0	12,466
Average Daily Circulation (2011)			2,810

\*Estimated station totals are sums of the Nielsen TV and Cable TV household estimates for each county in which the station registers viewing of more than 5% as per the Nielsen Survey Methods.

**Florida — Daytona Beach**

**WVEN-TV  
Ch. 49**

**Network Service:** UNV.

**Licensee:** Entravision Holdings LLC, 2425 Olympic Blvd, Ste 6000 W, Santa Monica, CA 90404.

**Studio:** 523 Douglas Ave, Altamonte Springs, FL 32714.

**Mailing Address:** 523 Douglas Ave, Altamonte Springs, FL 32714.

**Phone:** 407-774-2626. **Fax:** 407-774-3384.

**E-mail:** aguernica@entravision.com

**Web Site:** http://www.wventv.com

**Technical Facilities:** Channel No. 49 (680-686 MHz). Authorized power: 120-kw max. visual, aural. Antenna: 1404-ft above av. terrain, 1348-ft. above ground, 1404-ft. above sea level.

Latitude 28° 55' 16"  
Longitude 81° 19' 09"

**Note:** Latitude and longitude coordinates shown are based on the North American Datum of 1927 (NAD 27) as currently required by the Mass Media Bureau of the FCC.

**Ownership:** Entravision Communications Corp. (Group Owner).

**Began Operation:** April 17, 2003. Began analog operations: September 15, 1988 as WAYQ, went off air after struck by Navy jet in 1991. Sale to James D. McCotter approved by FCC December 21, 1993. Returned to air as WNTD July 1, 1996. Sale to present owner as WVEN-TV by James D. McCotter approved by FCC September 14, 2000. Ceased analog operations: February 17, 2009.

**Personnel:**

**Antonio Guernica, General Manager & General Sales Manager.**

**Elio Aguilar, Local Sales Manager.**

**Anibal Soto, National Sales Manager.**

**Karen Mendez, News Director.**

**Chuck Seithle, Chief Engineer.**

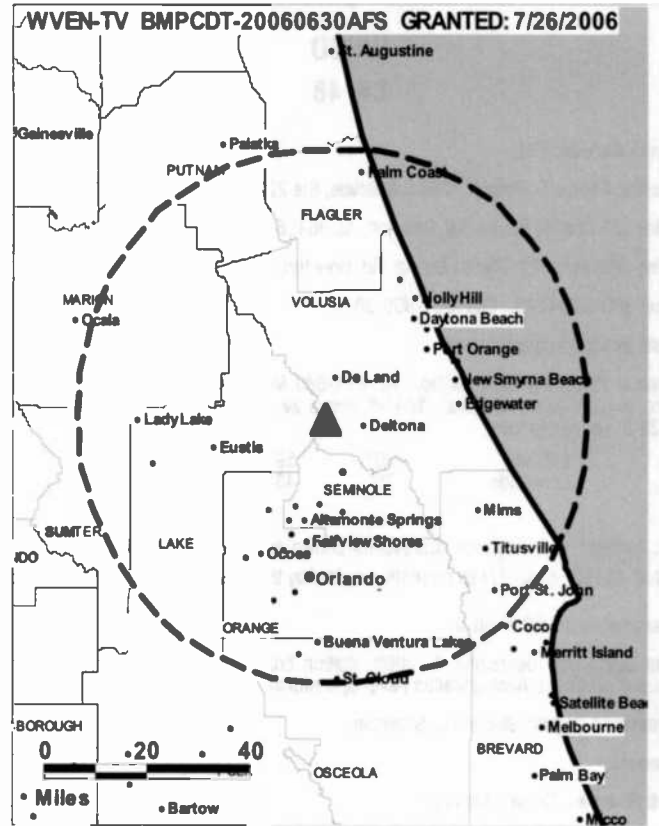
**Daysia Pagan, Controller.**

**Maria Fernandez, Program & Research Director.**

**Ana Bello, Promotions Director.**

**Anthony Roman, Production Manager.**

**Lucecita Santiago, Traffic Manager.**



© 2012 Warren Communications News

**City of License:** Daytona Beach.

**Station DMA:** Orlando-Daytona Beach-Melbourne, FL. Rank: 19.

Circulation © 2011 Nielsen. Coverage based on Nielsen study.

GrandTotal	Cable TV Households	Non-cable TV Households	Total TV Households
Estimated Station Totals *	504,110	361,490	865,600
Average Weekly Circulation (2011)	64,116	58,957	123,073
Average Daily Circulation (2011)			72,825
Station DMA Total	Cable TV Households	Non-cable TV Households	Total TV Households
Estimated Station Totals *	504,110	361,490	865,600
Average Weekly Circulation (2011)	64,116	58,957	123,073
Average Daily Circulation (2011)			72,825

\*Estimated station totals are sums of the Nielsen TV and Cable TV household estimates for each county in which the station registers viewing of more than 5% as per the Nielsen Survey Methods.

# Florida — Destin

## WFBD Ch. 48

**Network Service:** IND.

**Licensee:** George S. Flinn Jr., 188 S Bellevue, Ste 222, Memphis, TN 38104.

**Studio:** 321 Charles Booker Rd, Brewton, AL 36426.

**Mailing Address:** 621 Charles Booker Rd, Brewton, AL 36426.

**Phone:** 850-837-4845. **Fax:** 251-809-3014.

**E-mail:** dirk@tvsalespros.com

**Technical Facilities:** Channel No. 48 (674-680 MHz). Authorized power: 1000-kw max. visual, aural. Antenna: 1044-ft above av. terrain, 1077-ft. above ground, 1222-ft. above sea level.

Latitude	30°	59'	52"
Longitude	86°	43'	13"

**Note:** Latitude and longitude coordinates shown are based on the North American Datum of 1927 (NAD 27) as currently required by the Mass Media Bureau of the FCC.

**Ownership:** George S. Flinn Jr.

**Began Operation:** September 5, 2005. Station broadcasting digitally on its analog channel allotment. Analog station never operational.

**Represented (legal):** Stephen C. Simpson.

**Personnel:**

Dirk Freeman, General Manager.

**City of License:** Destin. **Station DMA:** Mobile, AL-Pensacola (Fort Walton Beach), FL.

**Rank:** 60.

**Nielsen Data:** Not available.



© 2012 Warren Communications News



**WSCV**  
**Ch. 52**

**Network Service:** TMO.

**Licensee:** NBC Telemundo License LLC, 1299 Pennsylvania Ave NW, 9th Fl, c/o NBCUniversal LLC, Washington, DC 20004.

**Studio:** 15000 SW 27th St, Miramar, FL 33027.

**Mailing Address:** 15000 SW 27th St, Miramar, FL 33027.

**Phone:** 305-888-5151. **Fax:** 954-622-6107.

**Web Site:** <http://www.telemundo51.com>

**Technical Facilities:** Channel No. 52 (698-704 MHz). Authorized power: 500-kw max. visual, aural. Antenna: 997-ft above av. terrain, 994-ft. above ground, 1005-ft. above sea level.

Latitude	25°	59'	08.7"
Longitude	80°	11'	37.1"

Holds CP for change to channel number 30, 1000-kw max. visual, 997-ft above av. terrain, 994-ft. above ground, 1005-ft. above sea level; BPCDT-20080620ADV.

**Note:** Latitude and longitude coordinates shown are based on the North American Datum of 1927 (NAD 27) as currently required by the Mass Media Bureau of the FCC.

**Ownership:** NBCUniversal LLC (Group Owner).

**Began Operation:** August 1, 2002. Standard Definition. Began analog operations: December 6, 1968. Ceased analog operations: June 12, 2009. While known as WSMS-TV, left air August 10, 1970. Sale by Gold Coast Telecasting approved by FCC January 12, 1972. Resumed operation February 14, 1972. Sale by Trustee in Bankruptcy for Channel 51 Inc. to Johns-Koenig Associates Inc. approved by FCC July 14, 1976. Subscription TV authorization granted March 23, 1979. Sale to Oak Industries by William F. Johns, Alvin Koenig, et al., approved by FCC February 29, 1980. Sale to John Blair & Co. approved by FCC October 9, 1984. Controlling interest in John Blair & Co. was purchased by Reliance Group & approved by FCC September 18, 1986. In a series of transfers, Reliance Group & John Blair & Co. formed the Telemundo Group. Transfer of control by Telemundo Holdings Inc. from Apollo Investment Fund to Council Tree Hispanic Broadcasters approved by FCC November 17, 2000. Transfer of control by Telemundo of Florida License Corp. from Telemundo Communications Group Inc. to TN Acquisition Corp. (General Electric Co.) approved by FCC April 10, 2002. Transfer of control by NBC Telemundo License Co. from General Electric Co. (100% to 49%) to Comcast Corp. (0 to 51%) approved by FCC January 19, 2011.

**Personnel:**

**Manuel Martinez,** Vice President & General Manager.

**Helga Silva,** Vice President, News.

**Jorge Carballo,** General Sales Manager.

**Alicia Soriano,** Local Sales Manager.

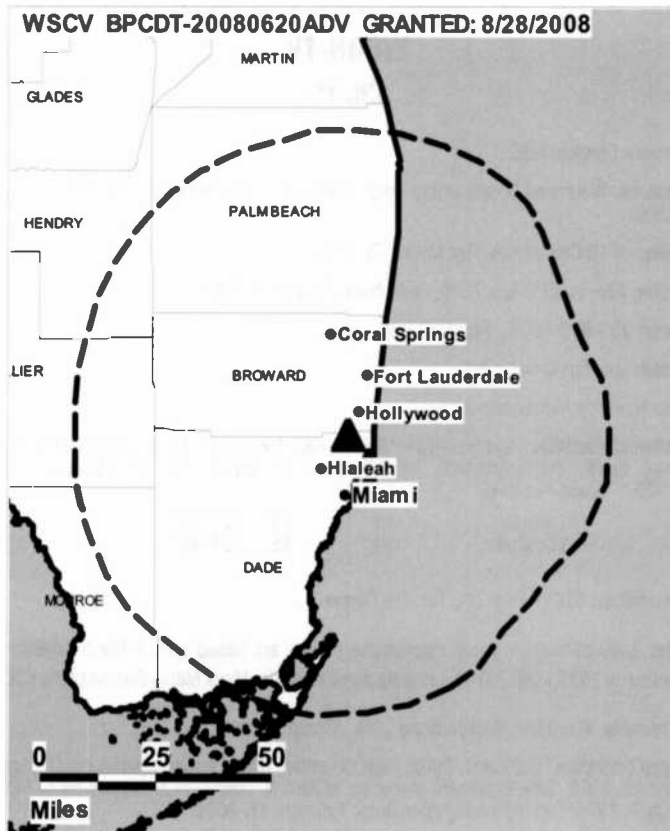
**Barry Kandel,** National Sales Manager.

**Terry Smith,** Chief Engineer.

**Cristina Bartos,** Program & Creative Services Director.

**Ralph Arias,** Production Manager.

**Ariel Lipiz,** Traffic Manager.



© 2012 Warren Communications News

**City of License:** Fort Lauderdale. **Station DMA:** Miami-Fort Lauderdale, FL. **Rank:** 16.

Circulation © 2011 Nielsen. Coverage based on Nielsen study.

Grand Total	Cable TV Households	Non-cable TV Households	Total TV Households
Estimated Station Totals *	1,110,670	468,170	1,578,840
Average Weekly Circulation (2011)	315,918	122,218	438,136
Average Daily Circulation (2011)			248,618
Station DMA Total	Cable TV Households	Non-cable TV Households	Total TV Households
Estimated Station Totals *	1,105,040	468,170	1,573,210
Average Weekly Circulation (2011)	315,406	122,218	437,624
Average Daily Circulation (2011)			248,541
Other DMA Total	Cable TV Households	Non-cable TV Households	Total TV Households
Estimated Station Totals *	5,630	0	5,630
Average Weekly Circulation (2011)	512	0	512
Average Daily Circulation (2011)			77

\*Estimated station totals are sums of the Nielsen TV and Cable TV household estimates for each county in which the station registers viewing of more than 5% as per the Nielsen Survey Methods.

**WBBH-TV**  
**Ch. 15**

**Network Service:** NBC.

**Licensee:** Waterman Broadcasting Corp. of Florida, 3719 Central Ave, Fort Myers, FL 33901.

**Studio:** 3719 Central Ave, Fort Myers, FL 33901.

**Mailing Address:** PD Box 7578, Fort Myers, FL 33911-7578.

**Phone:** 239-939-2020. **Fax:** 239-939-2152.

**E-mail:** spontius@water.net

**Web Site:** http://www.nbc-2.com

**Technical Facilities:** Channel No. 15 (476-482 MHz). Authorized power: 1000-kw max. visual, aural. Antenna: 1489-ft above av. terrain, 1487-ft. above ground, 1520-ft. above sea level.

Latitude 26° 49' 21.20"  
Longitude 81° 45' 54.30"

**Transmitter:** 11011 Hwy. 31, Tuckers Corner.

**Note:** Latitude and longitude coordinates shown are based on the North American Datum of 1927 (NAD 27) as currently required by the Mass Media Bureau of the FCC.

**Ownership:** Waterman Broadcasting Corp. (Group Owner).

**Began Operation:** October 1, 2002. High Definition. Began analog operations: December 18, 1968. Sale to present owner by William N. Dakos, et al., approved by FCC July 9, 1979. Ceased analog operations: February 17, 2009.

**Represented (legal):** Covington & Burling.

**Represented (sales):** Continental Television Sales.

**Represented (engineering):** Cohen Dippell & Everist PC.

**Personnel:**

**Steve Pontius**, Executive Vice President & General Manager.

**Bob Beville**, General Sales Manager.

**Gayla Wright**, Local Sales Manager.

**Darrel Lieze-Adams**, News Director & Marketing & Promotions Manager.

**Dan Billings**, Engineering & Technical Services Director.

**Gerry Poppe**, Chief Financial Officer.

**Deborah Abbott**, Program Manager.

**Bob Hannon**, Production Director.

**Bob Jones**, Creative Services & Production Director.

**Evelyn Jewett**, Traffic Manager.

**City of License:** Fort Myers. **Station DMA:** Fort Myers-Naples, FL. **Rank:** 62.

**WBBH-TV BMPCDT-20030502AAL GRANTED: 5/8/2003**



© 2012 Warren Communications News

Circulation © 2011 Nielsen. Coverage based on Nielsen study.

GrandTotal	Cable TV Households	Non-cable TV Households	Total TV Households
Estimated Station Totals *	326,340	240,260	566,600
Average Weekly Circulation (2011)	222,055	122,259	344,314
Average Daily Circulation (2011)			189,737
Station DMA Total	Cable TV Households	Non-cable TV Households	Total TV Households
Estimated Station Totals *	312,210	183,290	495,500
Average Weekly Circulation (2011)	220,699	113,492	334,191
Average Daily Circulation (2011)			185,474
Other DMA Total	Cable TV Households	Non-cable TV Households	Total TV Households
Estimated Station Totals *	14,130	56,970	71,100
Average Weekly Circulation (2011)	1,356	8,767	10,123
Average Daily Circulation (2011)			4,263

\*Estimated station totals are sums of the Nielsen TV and Cable TV household estimates for each county in which the station registers viewing of more than 5% as per the Nielsen Survey Methods.

**WINK-TV**  
Ch. 9

**Network Service:** CBS.

**Licensee:** Fort Myers Broadcasting Co., 2824 Palm Beach Blvd, Fort Myers, FL 33916-1590.

**Studio:** 2824 Palm Beach Blvd, Fort Myers, FL 33916-1590.

**Mailing Address:** 2824 Palm Beach Blvd, Fort Myers, FL 33916-1590.

**Phone:** 239-334-1111. **Fax:** 239-334-0744.

**E-mail:** manager@winktv.com

**Web Site:** http://www.winktv.com

**Technical Facilities:** Channel No. 9 (186-192 MHz). Authorized power: 20-kw visual, aural. Antenna: 1460-ft above av. terrain, 1457-ft. above ground, 1486-ft. above sea level.

Latitude 26° 48' 01"  
Longitude 81° 45' 48"

Holds CP for change to channel number 50, 1000-kw max. visual, 1453-ft above av. terrain, 1452-ft. above ground, 1482-ft. above sea level; BPCDT-20091215AAF.

**Note:** Latitude and longitude coordinates shown are based on the North American Datum of 1927 (NAD 27) as currently required by the Mass Media Bureau of the FCC.

**Ownership:** Fort Myers Broadcasting Co.

**Began Operation:** May 30, 2006. Began analog operations: March 6, 1954. Transfer of control from Arthur B. McBride Jr. to Brian A. McBride, Maureen McBride & Kathleen McBride Plum approved by FCC August 19, 1999. Ceased analog operations: February 17, 2009.

**Represented (sales):** Blair Television.

**Represented (legal):** Leibowitz & Associates PA.

**Personnel:**

Wayne Simons, Vice President, General Manager & Sales Director.

Roberta Voelker, Local Sales Manager.

Jesse Daniels, National Sales Manager.

Bruce Kirk, News Director.

Keith Stuhlmann, Engineering Director.

Maxine Johnson, Business Manager.

Greg Stetson, Program Director.

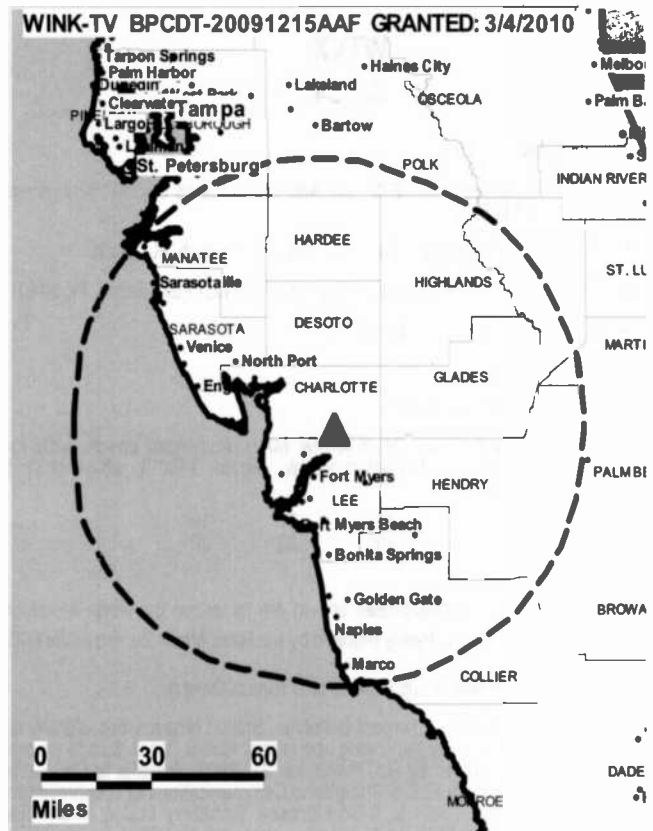
Burt Spangler, Marketing Director.

Mark Gilson, Creative Services Director.

Tim Briggs, Production Manager.

Donna Ullio, Traffic Manager.

**City of License:** Fort Myers. **Station DMA:** Fort Myers-Naples, FL. **Rank:** 62.



© 2012 Warren Communications News

Circulation © 2011 Nielsen. Coverage based on Nielsen study.

GrandTotal	Cable TV Households	Non-cable TV Households	Total TV Households
Estimated Station Totals *	326,340	210,460	536,800
Average Weekly Circulation (2011)	220,704	121,305	342,009
Average Daily Circulation (2011)			179,732
Station DMA Total	Cable TV Households	Non-cable TV Households	Total TV Households
Estimated Station Totals *	312,210	183,290	495,500
Average Weekly Circulation (2011)	219,616	119,104	338,720
Average Daily Circulation (2011)			177,419
Other DMA Total	Cable TV Households	Non-cable TV Households	Total TV Households
Estimated Station Totals *	14,130	27,170	41,300
Average Weekly Circulation (2011)	1,088	2,201	3,289
Average Daily Circulation (2011)			2,313

\*Estimated station totals are sums of the Nielsen TV and Cable TV household estimates for each county in which the station registers viewing of more than 5% as per the Nielsen Survey Methods.

**WTVX**  
**Ch. 34**

**Network Service:** CW.

**Licensee:** WPB TV Licensee Corp., 299 Park Ave, c/o Cerberus Capital Management LP, New York, NY 10171.

**Studio:** 1700 Palm Beach Lake Blvd, Ste 150, West Palm Beach, FL 33401.

**Mailing Address:** 1700 Palm Beach Lake Blvd, Ste 150, West Palm Beach, FL 33401.

**Phone:** 561-686-3434. **Fax:** 561-681-3434.

**E-mail:** info@wtx.com

**Web Site:** http://wearewestpalm.com

**Technical Facilities:** Channel No. 34 (590-596 MHz). Authorized power: 1000-kw max. visual, aural. Antenna: 1495-ft above av. terrain, 1490-ft. above ground, 1519-ft. above sea level.

Latitude 27° 07' 19"  
Longitude 80° 23' 20"

**Note:** Latitude and longitude coordinates shown are based on the North American Datum of 1927 (NAD 27) as currently required by the Mass Media Bureau of the FCC.

**Ownership:** Four Points Media Group Holding LLC (Group Owner).

**Began Operation:** May 1, 2001. Standard Definition. Station broadcasting digitally on its analog channel allotment. Began analog operations: April 5, 1966. Sale to present owner by CBS Corp. approved by FCC November 21, 2007. Transfer to CBS Corp. by C-34 Licensee Subsidiary LLC & Straightline Communications LLC approved by FCC November 13, 2001. Sale to C-34 Licensee Subsidiary LLC & Straightline Communications LLC by Whitehead Media Inc. approved by FCC June 13, 1997. Sale to Whitehead Media Inc. by Krypton Broadcasting Corp. approved by FCC May 31, 1995. Sale to Krypton by WTVW Inc. approved by FCC February 1, 1991. Sale to WTVW Inc. by Ruhl W. Koblegard, et al., approved by FCC April 20, 1979. Ceased analog operations: November 26, 2008.

**Represented (legal):** Wiley Rein LLP.

**Represented (sales):** Katz Media Group.

**Personnel:**

Arika Zink, Vice President & General Manager.

Jacquelin Caruso, Local Sales Manager.

Jim Dreistadt, National Sales Manager.

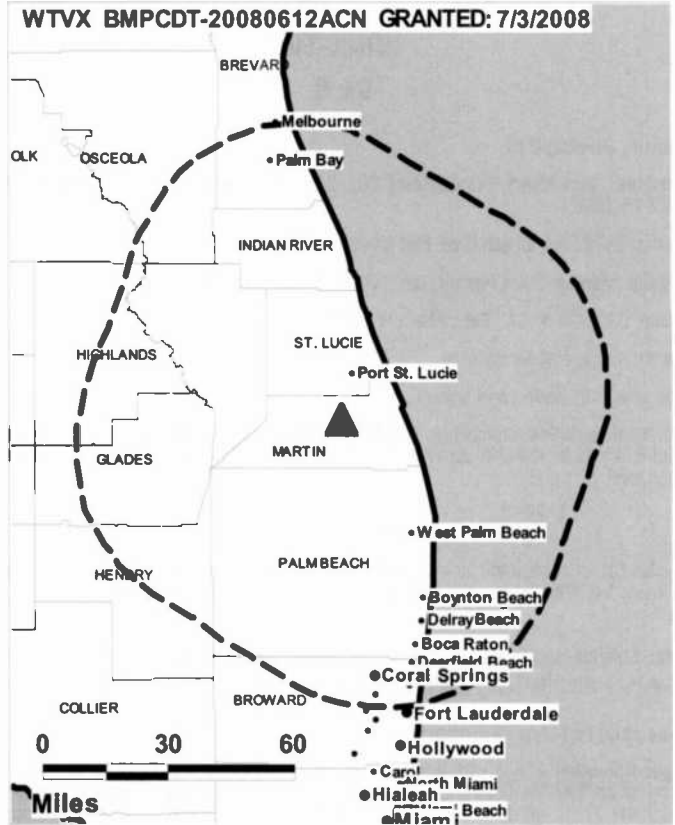
Keith Betts, Chief Engineer.

Rori Piggott, Business Manager.

Rebecca Rotar, Program Director.

Noelle Frederickson, Promotion, Production & Marketing Manager.

Kathy McCombs, Traffic Manager.



© 2012 Warren Communications News

**City of License:** Fort Pierce. **Station DMA:** West Palm Beach-Fort Pierce, FL.

**Rank:** 38.

Circulation © 2011 Nielsen. Coverage based on Nielsen study.

GrandTotal	Cable TV Households	Non-cable TV Households	Total TV Households
Estimated Station Totals *	554,350	219,540	773,890
Average Weekly Circulation (2011)	137,953	60,596	198,549
Average Daily Circulation (2011)			73,273

Station DMA Total	Cable TV Households	Non-cable TV Households	Total TV Households
Estimated Station Totals *	554,350	219,540	773,890
Average Weekly Circulation (2011)	137,953	60,596	198,549
Average Daily Circulation (2011)			73,273

\*Estimated station totals are sums of the Nielsen TV and Cable TV household estimates for each county in which the station registers viewing of more than 5% as per the Nielsen Survey Methods.

# Florida — Fort Walton Beach

## WAWD Ch. 49

**Network Service:** IND.

**Licensee:** Beach TV Properties Inc., 8317 Front Beach Rd, Ste 23, Panama City, FL 32417.

**Studio:** 155 Crystal Beach Dr, Ste 207, Destin, FL 32541.

**Mailing Address:** 155 Crystal Beach Dr, Ste 207, Destin, FL 32541.

**Phone:** 850-234-2773. **Fax:** 850-234-1179.

**E-mail:** jud@tripsmarter.com

**Web Site:** <http://www.tripsmarter.com>

**Technical Facilities:** Channel No. 49 (680-686 MHz). Authorized power: 32-kw max. visual, aural. Antenna: 200-ft above av. terrain, 154-ft. above ground, 256-ft. above sea level.

Latitude	30°	27'	14.1"
Longitude	86°	51'	59.4"

**Note:** Latitude and longitude coordinates shown are based on the North American Datum of 1927 (NAD 27) as currently required by the Mass Media Bureau of the FCC.

**Ownership:** Beach TV Properties Inc. (Group Owner).

**Began Operation:** February 16, 2009. Station operating under Special Temporary Authority at 0.619-kw max. visual. Began analog operations: July 1, 1998. Transfer of control to Beach TV Properties from Rainbow 58 Broadcasting (H. James Sharp) approved by FCC September 17, 1999. Ceased analog operations: February 16, 2009.

### Personnel:

**Jud Colley**, Vice President & General Manager.

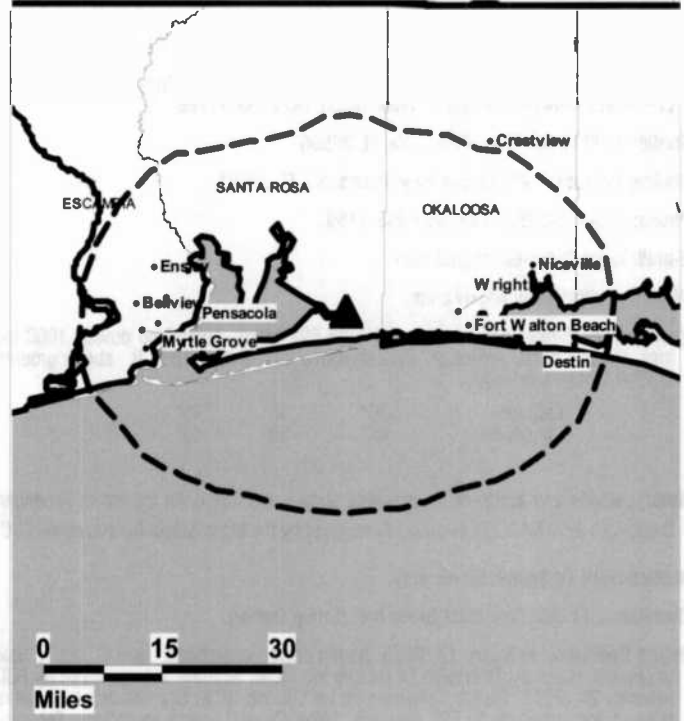
**Amy Mann**, Regional Sales Director.

**Jeff Blackstone**, Chief Engineer.

**Toni Davis**, Program Director.

**Myron Hines**, Vice President, Production.

WAWD BMPCDT-20080624ACF GRANTED: 7/8/2009



© 2012 Warren Communications News

**Bev Copes**, Traffic Manager.

**City of License:** Fort Walton Beach.

**Station DMA:** Mobile, AL-Pensacola (Fort Walton Beach), FL. **Rank:** 60.

**Nielsen Data:** Not available.

**Florida — Fort Walton Beach**

**WFGX  
Ch. 50**

**Network Service:** MNT.

**Grantee:** WFGX Licensee LLC, 2300 N St. NW, c/o Pillsbury Winthrop Shaw Pittman LLP, Attn.: Kathryn Schmeltzer, Washington, DC 20037-1128.

**Studio:** 4900 Mobile Hwy, Pensacola, FL 32506.

**Mailing Address:** 4990 Mobile Hwy, Pensacola, FL 32591.

**Phone:** 850-456-3333. **Fax:** 850-455-0159.

**E-mail:** joesmith@wear.sbgnet.com

**Web Site:** http://www.wfgxtv.com

**Technical Facilities:** Channel No. 50 (686-692 MHz). Authorized power: 1000-kw max. visual, aural. Antenna: 1912-ft above av. terrain, 1886-ft. above ground, 2020-ft. above sea level.

Latitude 30° 36' 45"  
Longitude 87° 38' 42"

**Note:** Latitude and longitude coordinates shown are based on the North American Datum of 1927 (NAD 27) as currently required by the Mass Media Bureau of the FCC.

**Multichannel TV Sound:** Stereo only.

**Ownership:** Sinclair Broadcast Group Inc. (Group Owner).

**Began Operation:** February 17, 2009. Began analog operations: April 7, 1987. Sale to present owner by Television Fit for Life Inc. (Carl Scarlata Jr.) approved by FCC February 24, 2004. Sale to Television Fit for Life Inc. (Carl Scarlata Jr.) by Bowers Network Inc. approved by FCC March 8, 1994. Ceased analog operations: February 17, 2009.

**Represented (legal):** Pillsbury Winthrop Shaw Pittman LLP.

**Represented (sales):** Katz Media Group.

**Personnel:**

**Terry Cole**, General Manager.

**Joe Smith**, Operations Manager.

**Deb Currie**, General Sales Manager.

**Kyle Brinkman**, News Director.

**David Brown**, Chief Engineer.

**Sharee Rich**, Business Manager.

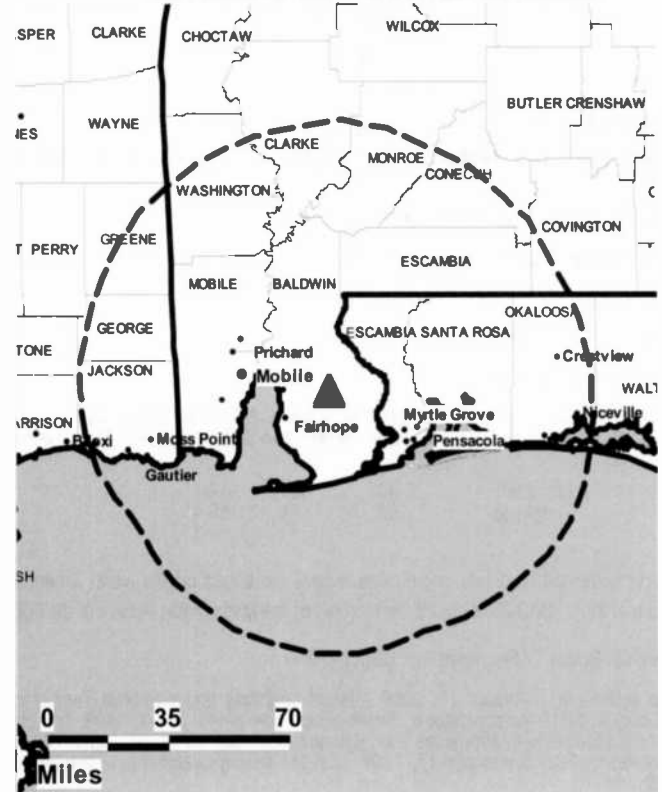
**Kathy Dunagan**, Promotion Director.

**Daniel Pennington**, Creative Services Director.

**Lawanda Blunt**, Traffic Manager.

**Sue Straughn**, Public Service Director.

F WFGX BMPCDT-20091019AFJ GRANTED: 12/10/2009



© 2012 Warren Communications News

**City of License:** Fort Walton Beach.

**Station DMA:** Mobile, AL-Pensacola (Fort Walton Beach), FL. Rank: 60.

Circulation © 2011 Nielsen. Coverage based on Nielsen study.

GrandTotal	Cable TV Households	Non-cable TV Households	Total TV Households
Estimated Station Totals *	163,750	81,600	245,350
Average Weekly Circulation (2011)	15,579	6,626	22,205
Average Daily Circulation (2011)			5,149
Station DMA Total	Cable TV Households	Non-cable TV Households	Total TV Households
Estimated Station Totals *	163,750	81,600	245,350
Average Weekly Circulation (2011)	15,579	6,626	22,205
Average Daily Circulation (2011)			5,149

\*Estimated station totals are sums of the Nielsen TV and Cable TV household estimates for each county in which the station registers viewing of more than 5% as per the Nielsen Survey Methods.

# Florida — Fort Walton Beach

## WPAN Ch. 40

**Network Service:** IND.

**Grantee:** Franklin Media Inc., 3300 N Pace Blvd, Ste 172, Pensacola, FL 32505.

**Studio:** 121 S Palafox Pl, Ste D, Pensacola, FL 32502.

**Mailing Address:** 121 S Palafox Pl, Ste D, Pensacola, FL 32502.

**Phone:** 850-433-1766; 850-432-8982.

**E-mail:** sbainter@blabtv.com

**Web Site:** <http://blabtv.com>

**Technical Facilities:** Channel No. 40 (626-632 MHz). Authorized power: 33.5-kw max. visual, aural. Antenna: 718-ft above av. terrain, 692-ft. above ground, 728-ft. above sea level.

Latitude	30°	24'	09"
Longitude	86°	59'	35"

**Note:** Latitude and longitude coordinates shown are based on the North American Datum of 1927 (NAD 27) as currently required by the Mass Media Bureau of the FCC.

**Ownership:** Franklin & Hoynacki Communications LLC (Group Owner).

**Began Operation:** November 4, 2008. Began analog operations: February 14, 1984. Ceased analog operations: April 21, 2008 in order to construct digital facilities. During this period programming was distributed via fiber to local cable systems. Transfer of control by Franklin Media Inc. from Franklin Media Inc. (John L. Franklin Sr. & Dolores Franklin, 100% jointly) to Franklin & Hoynacki Communications LLC (John L. Franklin Sr. & Dolores Franklin, 51% jointly, John L. Franklin Jr., 24.5% & Janna K. Hoynacki, 24.5%) approved by FCC December 9, 2009. Sale to B & C Communications LLC by Franklin Media Inc. approved by FCC April 30, 2001, but never consummated. Sale to Franklin Media Inc. (then John Franklin Ministries Inc.) by Fort Walton Beach Broadcasting Corp. approved by FCC February 22, 1988.

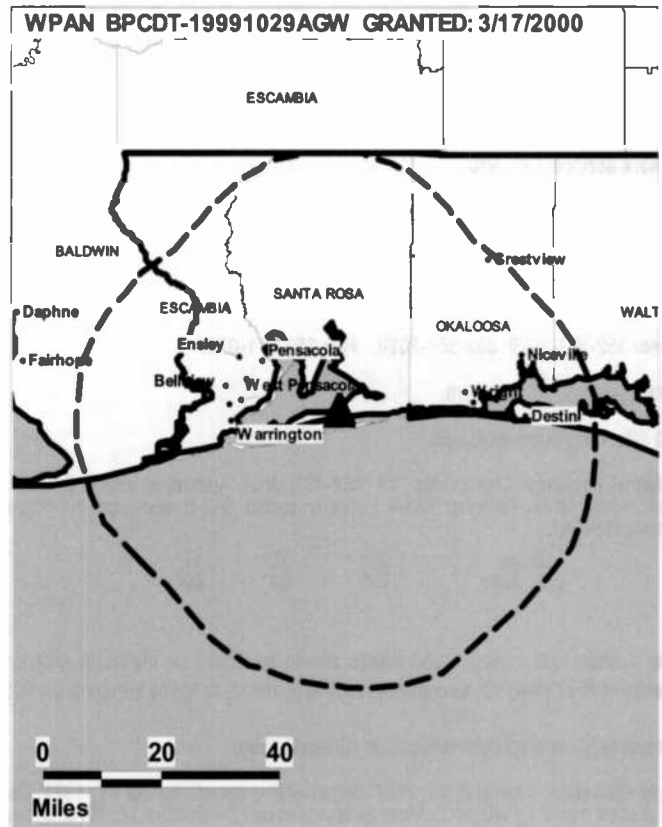
### Personnel:

**Fred Vigodsky**, President.

**Stuart Bainter**, General Manager.

**Theresa Harrell**, Sales Manager.

**Jeff Satin**, Chief Engineer.



© 2012 Warren Communications News

**Lucie Henson**, Traffic Manager.

**Adam Fannin**, Technical & Operations Manager.

**City of License:** Fort Walton Beach.

**Station DMA:** Mobile, AL-Pensacola (Fort Walton Beach), FL. Rank: 60.

**Nielsen Data:** Not available.

**WCJB-TV**

**Ch. 16**

**Network Service:** CW, ABC.

**Licensee:** Diversified Broadcasting Inc., 6220 NW 43rd St, Gainesville, FL 32653.

**Studio:** 6220 NW 43rd St, Gainesville, FL 32653.

**Mailing Address:** 6220 NW 43rd St, Gainesville, FL 32653.

**Phone:** 352-377-2020; 352-368-2020. **Fax:** 352-371-0747.

**E-mail:** achatman@wcjb.com

**Web Site:** http://www.wcjb.com

**Technical Facilities:** Channel No. 16 (482-488 MHz). Authorized power: 343.6-kw max. visual, aural. Antenna: 835-ft above av. terrain, 850-ft. above ground, 916-ft. above sea level.

Latitude	29°	32'	11"
Longitude	82°	24'	00"

**Note:** Latitude and longitude coordinates shown are based on the North American Datum of 1927 (NAD 27) as currently required by the Mass Media Bureau of the FCC.

**Ownership:** Diversified Communications (Group Owner).

**Began Operation:** November 19, 2007. Began analog operations: April 7, 1971. Sale to present owner by William E. Minshall approved by FCC October 12, 1976. Ceased analog operations: February 17, 2009.

**Represented (sales):** Continental Television Sales.

**Personnel:**

**Carolyn Barrett**, President & General Manager.

**Alan Chatman**, General Sales Manager.

**Bill Merolle**, National Sales Manager.

**Brett Buell**, News Director.

**Steve Ingram**, Engineering Director.

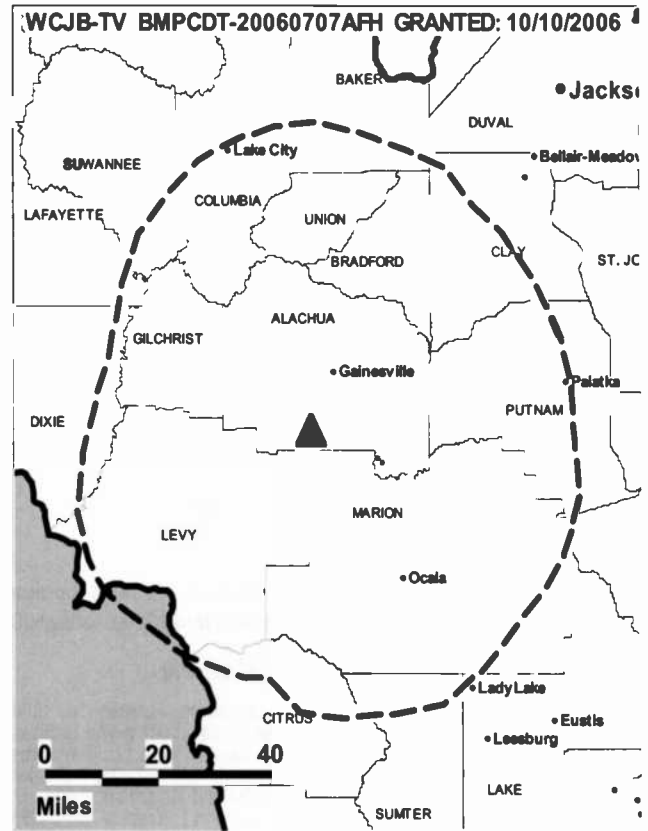
**Tim Hoskinson**, Controller.

**Karen Woolfstead**, Program & Promotion Director.

**Ron Bates**, Creative Services Director.

**Patrick DiCarlis**, Traffic Manager.

**City of License:** Gainesville. **Station DMA:** Gainesville, FL. **Rank:** 163.



Circulation © 2011 Nielsen. Coverage based on Nielsen study.

GrandTotal	Cable TV Households	Non-cable TV Households	Total TV Households
Estimated Station Totals *	163,500	64,940	228,440
Average Weekly Circulation (2011)	86,896	32,597	119,493
Average Daily Circulation (2011)			53,303
Station DMA Total	Cable TV Households	Non-cable TV Households	Total TV Households
Estimated Station Totals *	73,350	51,010	124,360
Average Weekly Circulation (2011)	48,408	31,148	79,556
Average Daily Circulation (2011)			42,989
Other DMA Total	Cable TV Households	Non-cable TV Households	Total TV Households
Estimated Station Totals *	90,150	13,930	104,080
Average Weekly Circulation (2011)	38,488	1,449	39,937
Average Daily Circulation (2011)			10,314

\*Estimated station totals are sums of the Nielsen TV and Cable TV household estimates for each county in which the station registers viewing of more than 5% as per the Nielsen Survey Methods.



**WNBW-DT**  
**Ch. 9**

**Network Service:** NBC.

**Licensee:** MPS Media of Gainesville License LLC, 1181 Hwy 315, Wilkes-Barre, PA 18702.

**Studio:** 1703 NW 80th Blvd, Gainesville, FL 32606.

**Mailing Address:** 1703 NW 80th Blvd, Gainesville, FL 32606.

**Phone:** 570-256-7436; 352-332-1128. **Fax:** 332-332-1506.

**E-mail:** info@mygtn.tv

**Web Site:** http://www.mygtn.tv

**Technical Facilities:** Channel No. 9 (186-192 MHz). Authorized power: 4.9-kw visual, aural. Antenna: 919-ft above av. terrain, 919-ft. above ground, 1005-ft. above sea level.

Latitude	29°	37'	47"
Longitude	82°	34'	25"

**Note:** Latitude and longitude coordinates shown are based on the North American Datum of 1927 (NAD 27) as currently required by the Mass Media Bureau of the FCC.

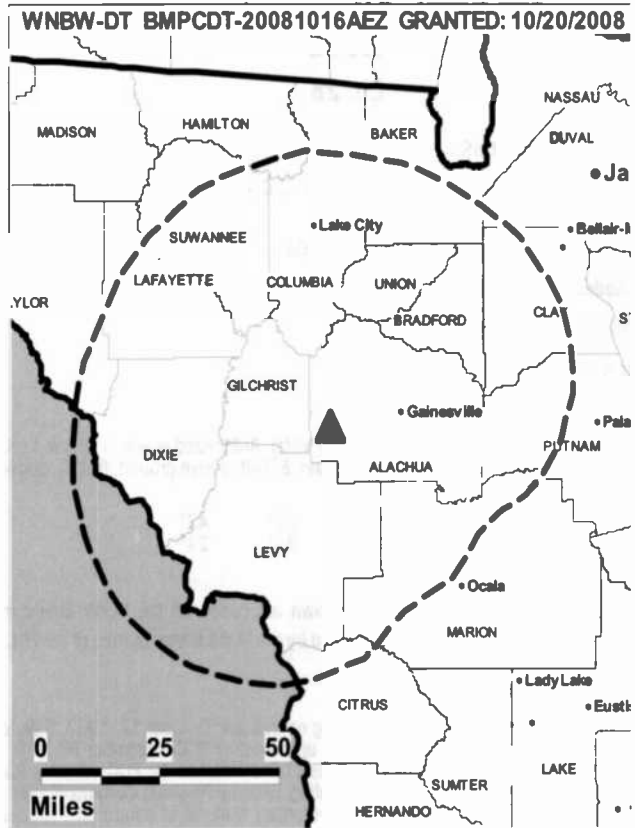
**Ownership:** Eugene J. Brown.

**Began Operation:** January 5, 2009. Sale to present owner by The PSC Liquidating Trust approved by FCC May 27, 2008. Transfer of control by Gainesville Channel 61 Associates LLC of Television Capital Corp.'s 50% interest to Pegasus Satellite Communications Inc. (The PSC Liquidating Trust) to become sole owner approved by FCC October 25, 2007. Transfer of control by Gainesville Channel 61 Associates LLC of Television Capital Corp.'s 50% interest to Budd Broadcasting Co. Inc. dismissed by FCC October 11, 2007 at applicant's request. Transfer of KB Prime Media LLC's 50% interest to The PSC Liquidating Trust approved by FCC April 12, 2007. Analog station never operational.

**Represented (legal):** Fletcher, Heald & Hildreth PLC.

**Personnel:**

- Todd Senter, General Manager.
- Doris Jones, Business Manager.
- Bill Evans, Local Sales Manager.
- Nathan Mears, National Sales Manager.
- Sue Edwards, Creative Services Director.
- Terry Blakeney, Chief Engineer.
- Myra Monroe, News Director.
- Amy Drew, Traffic Manager.



© 2012 Warren Communications News

**City of License:** Gainesville. **Station DMA:** Gainesville, FL. **Rank:** 163.

Circulation © 2011 Nielsen. Coverage based on Nielsen study.

GrandTotal	Cable TV Households	Non-cable TV Households	Total TV Households
Estimated Station Totals *	73,350	51,010	124,360
Average Weekly Circulation (2011)	36,465	12,843	49,308
Average Daily Circulation (2011)			16,837
Station DMA Total	Cable TV Households	Non-cable TV Households	Total TV Households
Estimated Station Totals *	73,350	51,010	124,360
Average Weekly Circulation (2011)	36,465	12,843	49,308
Average Daily Circulation (2011)			16,837

\*Estimated station totals are sums of the Nielsen TV and Cable TV household estimates for each county in which the station registers viewing of more than 5% as per the Nielsen Survey Methods.

**WGFL**  
Ch. 28

Network Service: MNT, CBS.

Licensee: New Age Media of Gainesville License LLC, 46 Public Sq, Wilkes-Barre, PA 18701.

Studio: 1703 NW 80th Blvd, Gainesville, FL 32606.

Mailing Address: 1703 NW 80th Blvd, Gainesville, FL 32606.

Phone: 352-332-1128. Fax: 352-332-1506.

E-mail: info@mygtn.tv

Web Site: http://www.mygtn.tv

Technical Facilities: Channel No. 28 (554-560 MHz). Authorized power: 168-kw max. visual, aural. Antenna: 869-ft above av. terrain, 856-ft. above ground, 942-ft. above sea level.

Latitude	29°	37'	47"
Longitude	82°	34'	24"

Note: Latitude and longitude coordinates shown are based on the North American Datum of 1927 (NAD 27) as currently required by the Mass Media Bureau of the FCC.

Ownership: New Age Media (Group Owner).

Began Operation: July 14, 2006. Began analog operations: October 17, 1997. Sale to present owner by The PSC Liquidating Trust approved by FCC November 30, 2006. Competing sale to MM Licensing-Gainesville LLC dismissed by FCC January 23, 2007. Transfer of control to The PSC Liquidating Trust by Pegasus Communications Corp. approved by FCC April 19, 2005. Involuntary transfer of control to Pegasus Satellite Communications Inc., Debtor-In-Possession approved by FCC December 27, 2004. Sale to Pegasus Communications Corp. by Budd Broadcasting Co. Inc. approved by FCC November 25, 2003. Station was granted an STA by the FCC June 26, 2008 to terminate operations in order to complete construction of its post-transition DTV facilities.

Represented (sales): Petry Media Corp.

Represented (legal): Leventhal, Senter & Lerman PLLC.

Represented (engineering): du Treil, Lundin & Rackley Inc.

Personnel:

Todd Senter, General Manager.

Bill Evans, Local Sales Manager.

Nathan Mears, National Sales Manager.

Sandy Shores, National Sales Coordinator.

Terry Blakely, Chief Engineer.

Doris Jones, Business Manager.

Sue Edwards, Creative Services Director.

Matt Abramson, Production Supervisor.

Amy Drew, Traffic Manager.



© 2012 Warren Communications News

City of License: High Springs. Station DMA: Gainesville, FL. Rank: 163.

Circulation © 2011 Nielsen. Coverage based on Nielsen study.

GrandTotal	Cable TV Households	Non-cable TV Households	Total TV Households
Estimated Station Totals *	73,350	64,940	138,290
Average Weekly Circulation (2011)	40,118	24,546	64,664
Average Daily Circulation (2011)			25,442
Station DMA Total	Cable TV Households	Non-cable TV Households	Total TV Households
Estimated Station Totals *	73,350	51,010	124,360
Average Weekly Circulation (2011)	40,118	23,167	63,285
Average Daily Circulation (2011)			24,899
Other DMA Total	Cable TV Households	Non-cable TV Households	Total TV Households
Estimated Station Totals *	0	13,930	13,930
Average Weekly Circulation (2011)	0	1,379	1,379
Average Daily Circulation (2011)			543

\*Estimated station totals are sums of the Nielsen TV and Cable TV household estimates for each county in which the station registers viewing of more than 5% as per the Nielsen Survey Methods.

**WAMI-DT**

**Ch. 47**

**Network Service:** TEL.

**Licensee:** Telefutera Miami LLC, 5999 Center Dr, Ste 4083, Los Angeles, CA 90045.

**Studio:** 8550 NW 33rd St, 4th Fl, Miami, FL 33122.

**Mailing Address:** 8550 NW 33rd St, 4th Fl, Miami, FL 33122.

**Phone:** 305-471-3946. **Fax:** 305-471-3959.

**Technical Facilities:** Channel No. 47 (668-674 MHz). Authorized power: 1000-kw max. visual, aural. Antenna: 974-ft above av. terrain, 974-ft. above ground, 984-ft. above sea level.

Latitude 25° 59' 09"  
Longitude 80° 11' 37"

**Transmitter:** 210th St. & N.W. 3rd Ave.

**Note:** Latitude and longitude coordinates shown are based on the North American Datum of 1927 (NAD 27) as currently required by the Mass Media Bureau of the FCC.

**Ownership:** Univision Communications Inc. (Group Owner).

**Began Operation:** October 15, 2002. Standard Definition. Began analog operations: August 10, 1988. Ceased analog operations: June 12, 2009. Sale to HSN Communications approved by FCC December 1, 1988. Pro forma transfer of control by HSN Broadcasting of Hollywood, FL from Home Shopping Network Inc. to Silver King Communications Inc. approved by FCC September 30, 1992. Transfer of control by USA Station Group Partnership of Hollywood, FL from USA Broadcasting Inc. to present owner approved by FCC May 21, 2001. Transfer of control by Telefutera Miami LLC from shareholders of Univision Communications Inc. to Broadcasting Media Partners Inc. approved by FCC March 27, 2007.

**Represented (sales):** Katz Media Group.

**Represented (legal):** Covington & Burling.

**Represented (engineering):** John F. X. Browne & Associates PC.

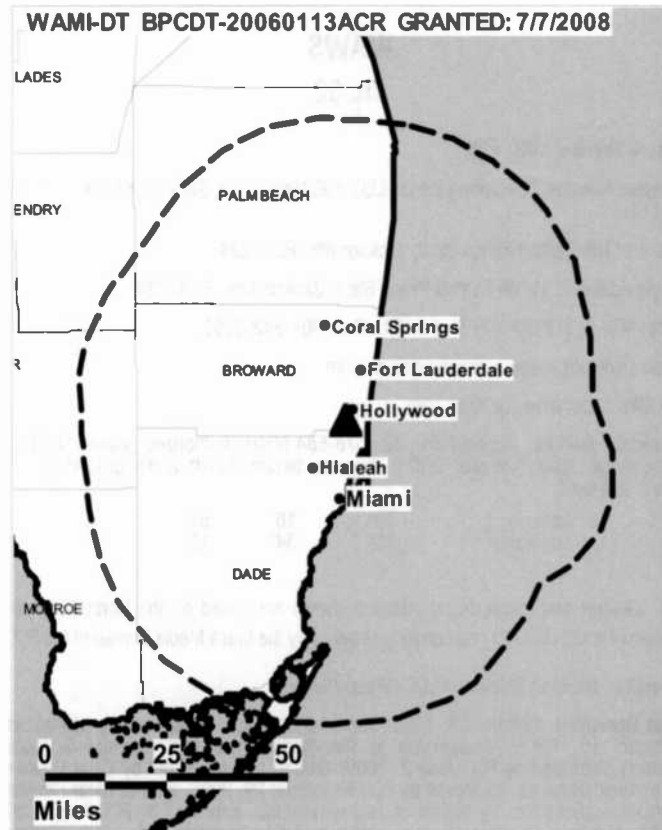
**Personnel:**

**Luis Fernandez-Rocha,** General Manager.

**Teri Vila-Carballo,** General Sales Manager.

**Douglas Petersen,** Chief Engineer.

**City of License:** Hollywood. **Station DMA:** Miami-Fort Lauderdale, FL. **Rank:** 16.



© 2012 Warren Communications News

Circulation © 2011 Nielsen. Coverage based on Nielsen study.

GrandTotal	Cable TV Households	Non-cable TV Households	Total TV Households
Estimated Station Totals *	1,105,040	468,170	1,573,210
Average Weekly Circulation (2011)	264,387	113,464	377,851
Average Daily Circulation (2011)			187,501

Station DMA Total	Cable TV Households	Non-cable TV Households	Total TV Households
Estimated Station Totals *	1,105,040	468,170	1,573,210
Average Weekly Circulation (2011)	264,387	113,464	377,851
Average Daily Circulation (2011)			187,501

\*Estimated station totals are sums of the Nielsen TV and Cable TV household estimates for each county in which the station registers viewing of more than 5% as per the Nielsen Survey Methods.

**WAWS**  
**Ch. 32**

**Network Service:** MNT, FOX.

**Licensee:** Newport Television License LLC, 460 Nichols Rd, Ste 250, Kansas City, MO 64112.

**Studio:** 11700 Central Pkwy, Ste 2, Jacksonville, FL 32224.

**Mailing Address:** 11700 Central Pkwy, Ste 2, Jacksonville, FL 32224.

**Phone:** 904-642-3030; 904-996-0400. **Fax:** 904-642-5665.

**E-mail:** generalmanager@actionnewsjax.com

**Web Site:** http://www.fox30jax.com

**Technical Facilities:** Channel No. 32 (578-584 MHz). Authorized power: 1000-kw max. visual, aural. Antenna: 955-ft above av. terrain, 961-ft. above ground, 971-ft. above sea level.

Latitude 30° 16' 51"  
Longitude 81° 34' 12"

**Note:** Latitude and longitude coordinates shown are based on the North American Datum of 1927 (NAD 27) as currently required by the Mass Media Bureau of the FCC.

**Ownership:** Newport Television LLC (Group Owner).

**Began Operation:** October 29, 2002. Standard Definition. Began analog operations: February 15, 1981. Assignment to The Station Trust LLC (Richard S. Rodin trustee) dismissed by FCC June 2, 2009. Sale to present owner by Clear Channel Communications Inc. approved by FCC November 29, 2007. Sale to Clear Channel Communications Inc. by Malrite of Jacksonville Inc. approved by FCC August 30, 1989. Malrite of Jacksonville Inc. acquired station November 26, 1980. Ceased analog operations: June 12, 2009.

**Represented (legal):** Covington & Burling.

**Represented (sales):** Katz Media Group.

**Personnel:**

**Jim Zerwekh**, Vice President & General Manager.

**Dennis McDermott**, Local Sales Manager.

**Stan Davis**, National Sales Director.

**Mike McCormick**, News Director.

**Tim Ford**, Business Manager.

**Adrian West**, Program Director.

**T. J. King**, Creative Services Director.

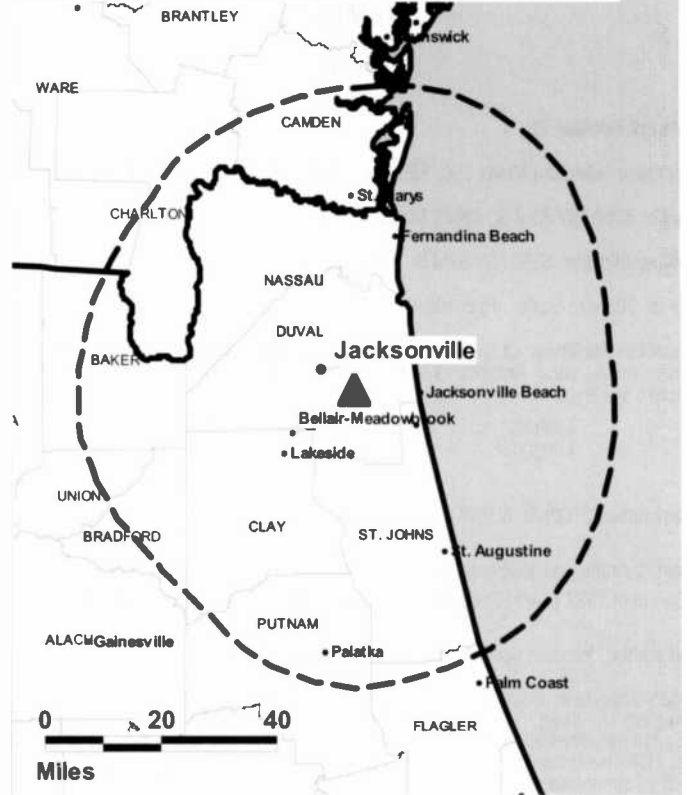
**Lowell Beckner Jr.**, Director of Engineering.

**Sarah Moody**, Research Analyst.

**Corrina Collins**, Director of Operations.

**City of License:** Jacksonville. **Station DMA:** Jacksonville, FL. **Rank:** 50.

WAWS B MPCDT-20020219AAJ GRANTED: 4/12/2002



Circulation © 2011 Nielsen. Coverage based on Nielsen study.

Grand Total	Cable TV Households	Non-cable TV Households	Total TV Households
Estimated Station Totals *	394,820	264,080	658,900
Average Weekly Circulation (2011)	200,373	134,006	334,379
Average Daily Circulation (2011)			109,047
Station DMA Total	Cable TV Households	Non-cable TV Households	Total TV Households
Estimated Station Totals *	393,490	264,080	657,570
Average Weekly Circulation (2011)	199,902	134,006	333,908
Average Daily Circulation (2011)			109,020
Other DMA Total	Cable TV Households	Non-cable TV Households	Total TV Households
Estimated Station Totals *	1,330	0	1,330
Average Weekly Circulation (2011)	471	0	471
Average Daily Circulation (2011)			27

\*Estimated station totals are sums of the Nielsen TV and Cable TV household estimates for each county in which the station registers viewing of more than 5% as per the Nielsen Survey Methods.

**WCWJ**  
**Ch. 34**

**Network Service:** CW.

**Licensee:** Nexstar Broadcasting Inc., 5215 N O'Connor Blvd, Ste 1400, Irving, TX 75039.

**Studio:** 9117 Hogan Rd, Jacksonville, FL 32216.

**Mailing Address:** 9117 Hogan Rd, Jacksonville, FL 32216.

**Phone:** 904-641-1700. **Fax:** 904-641-0306.

**E-mail:** mhefner@yourjax.com

**Web Site:** http://www.yourjax.com/

**Technical Facilities:** Channel No. 34 (590-596 MHz). Authorized power: 863-kw max. visual, aural. Antenna: 927-ft above av. terrain, 912-ft. above ground, 945-ft. above sea level.

Latitude	30°	16'	36"
Longitude	81°	33'	47"

**Note:** Latitude and longitude coordinates shown are based on the North American Datum of 1927 (NAD 27) as currently required by the Mass Media Bureau of the FCC.

**Ownership:** Media General Inc. (Group Owner).

**Began Operation:** January 29, 2002. Began analog operations: February 19, 1966. Sale to present owner by Media General Inc. approved by FCC March 16, 2009. Sale to Media General Inc. by Ziff-Davis Broadcasting approved by FCC October 21, 1982. Ceased analog operations: June 12, 2009.

**Represented (legal):** Drinker Biddle.

**Personnel:**

**Marc Hefner, Vice President & General Manager.**

**George Birnbaum, Operations Manager.**

**Mark Hefner, General Sales Manager.**

**Gray Soapes, Local Sales Manager.**

**Cheri Jacobs, National Sales Manager.**

**Mark Marshman, Engineering Supervisor.**

**Tom Garris, Business Manager.**

**Cheri Hoch, Program Coordinator.**

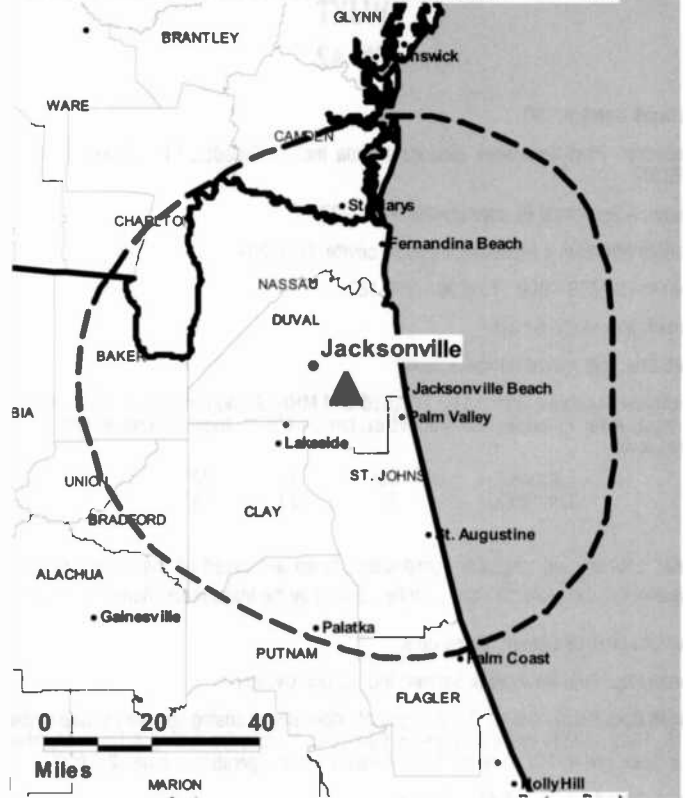
**Jeff Halfon, Marketing Director.**

**Steve Christian, Promotion Producer.**

**Dave Hall, Production Supervisor.**

**Lisa Chambers, Research Director.**

WCWJ BMPCDT-20060307ACT GRANTED: 6/28/2006



© 2012 Warren Communications News

**Jan Taylor, Traffic Manager.**

**City of License:** Jacksonville. **Station DMA:** Jacksonville, FL. **Rank:** 50.

**Circulation** © 2011 Nielsen. Coverage based on Nielsen study.

GrandTotal	Cable TV Households	Non-cable TV Households	Total TV Households
Estimated Station Totals *	393,490	264,080	657,570
Average Weekly Circulation (2011)	90,223	66,401	156,624
Average Daily Circulation (2011)			54,875
Station DMA Total	Cable TV Households	Non-cable TV Households	Total TV Households
Estimated Station Totals *	393,490	264,080	657,570
Average Weekly Circulation (2011)	90,223	66,401	156,624
Average Daily Circulation (2011)			54,875

\*Estimated station totals are sums of the Nielsen TV and Cable TV household estimates for each county in which the station registers viewing of more than 5% as per the Nielsen Survey Methods.

**Florida — Jacksonville**

**WJXT**  
**Ch. 42**

**Network Service:** IND.

**Licensee:** Post-Newsweek Stations Florida Inc., 4 Broadcast Pl, Jacksonville, FL 32207.

**Studio:** 4 Broadcast Pl, Jacksonville, FL 32207.

**Mailing Address:** 4 Broadcast Pl, Jacksonville, FL 32207.

**Phone:** 904-399-4000. **Fax:** 904-399-1828.

**E-mail:** jlowery@wjxt.com

**Web Site:** http://www.news4jax.com

**Technical Facilities:** Channel No. 42 (638-644 MHz). Authorized power: 976-kw max. visual, aural. Antenna: 965-ft above av. terrain, 935-ft. above ground, 984-ft. above sea level.

Latitude            30°    16'    24"  
Longitude          81°    33'    13"

**Note:** Latitude and longitude coordinates shown are based on the North American Datum of 1927 (NAD 27) as currently required by the Mass Media Bureau of the FCC.

**Multichannel TV Sound:** Stereo only.

**Ownership:** Post-Newsweek Stations Inc. (Group Owner).

**Began Operation:** April 15, 2002. High Definition. Began analog operations: September 15, 1949. Sale to present owner by Edward L. Norton, Frank King & Glenn Marshall Jr. approved by FCC January 1953. Ceased analog operations: June 12, 2009.

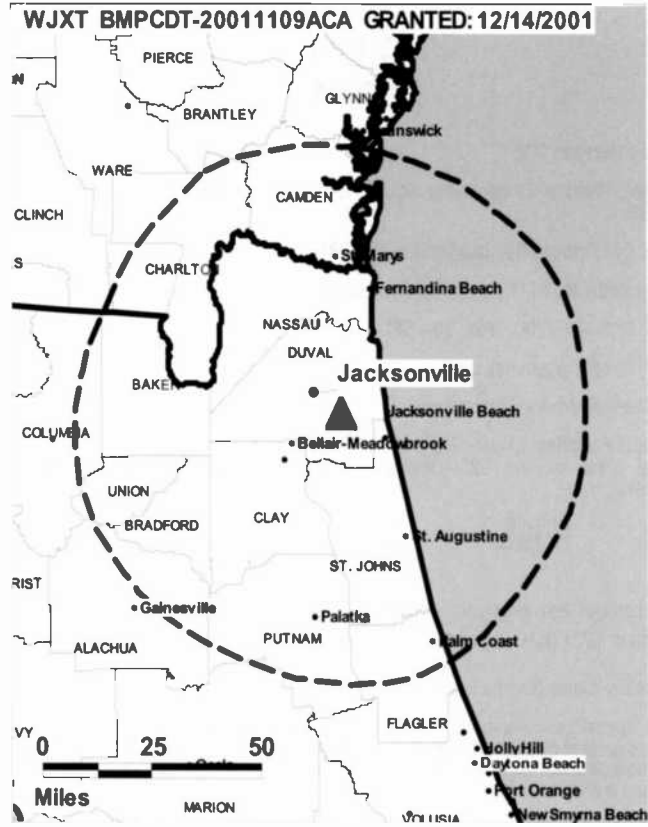
**Represented (sales):** MMT Sales Inc.

**Represented (legal):** Covington & Burling.

**Personnel:**

- Bob Ellis**, Vice President & General Manager.
- Karen Gorman**, Program & Station Manager.
- Tina Schultz**, Operations Manager.
- Wayne Reid**, General Sales Manager.
- Tara Midkiff**, Local Sales Manager.
- Rick Mills**, National Sales Manager.
- Mo Ruddy-Baker**, News Director.
- James Lowery**, Chief Engineer.
- Kim Parker**, Business Affairs Director.
- Mike Guerrieri**, Promotion Director.
- Nancy Tillman**, Design & Production Manager.
- Tracey Gaffney**, Community Service Director.

**City of License:** Jacksonville. **Station DMA:** Jacksonville, FL. **Rank:** 50.



© 2012 Warren Communications News

Circulation © 2011 Nielsen. Coverage based on Nielsen study.

GrandTotal	Cable TV Households	Non-cable TV Households	Total TV Households
Estimated Station Totals *	465,830	269,260	735,090
Average Weekly Circulation (2011)	192,269	130,414	322,683
Average Daily Circulation (2011)			162,444
Station DMA Total	Cable TV Households	Non-cable TV Households	Total TV Households
Estimated Station Totals *	393,490	264,080	657,570
Average Weekly Circulation (2011)	187,875	129,606	317,481
Average Daily Circulation (2011)			161,260
Other DMA Total	Cable TV Households	Non-cable TV Households	Total TV Households
Estimated Station Totals *	72,340	5,180	77,520
Average Weekly Circulation (2011)	4,394	808	5,202
Average Daily Circulation (2011)			1,184

\*Estimated station totals are sums of the Nielsen TV and Cable TV household estimates for each county in which the station registers viewing of more than 5% as per the Nielsen Survey Methods.

# Florida — Jacksonville

## WTEV-TV Ch. 19

**Network Service:** CBS.

**Licensee:** High Plains Broadcasting License Co. LLC, 120 Oak Dr, PO Box 288, Kaw City, OK 74641.

**Studio:** 11700 Central Pkwy, Ste 2, Jacksonville, FL 32224.

**Mailing Address:** 11700 Central Pkwy, Ste 2, Jacksonville, FL 32224.

**Phone:** 904-642-0400. **Fax:** 904-642-5665.

**E-mail:** generalmanager@actionnewsjax.com

**Web Site:** http://www.actionnewsjax.com

**Technical Facilities:** Channel No. 19 (500-506 MHz). Authorized power: 30-kw max. visual, aural. Antenna: 935-ft above av. terrain, 837-ft. above ground, 1342-ft. above sea level.

Latitude	30°	16'	35"
Longitude	81°	33'	58"

**Note:** Latitude and longitude coordinates shown are based on the North American Datum of 1927 (NAD 27) as currently required by the Mass Media Bureau of the FCC.

**Ownership:** High Plains Broadcasting LLC (Group Owner).

**Began Operation:** October 29, 2002. High Definition. Began analog operations: August 1, 1980. Sale to present owner by Newport Television License LLC approved by FCC September 12, 2008. Sale to Newport Television License LLC by Clear Channel Communications Inc. approved by FCC November 29, 2007. Sale to Clear Channel Communications Inc. by MGA Broadcasting Co. Inc. approved by FCC March 31, 2000. Sale to MGA Broadcasting Co. Inc. by R.D.S. Broadcasting Inc. approved by FCC May 13, 1997. Sale to R.D.S. Broadcasting Inc. by Krypton Broadcasting Inc. approved by FCC August 15, 1995. Sale to Krypton Broadcasting of Jacksonville Inc. by North Florida 47 Inc. approved by FCC June 19, 1990. Sale to American Standard Leasing Corp. approved by FCC July 10, 1980, but never consummated. Ceased analog operations: June 12, 2009.

**Represented (legal):** Pillsbury Winthrop Shaw Pittman LLP.

**Represented (sales):** Katz Media Group.

**Personnel:**

**Jim Zerwekh, Vice President & General Manager.**

**Lowell Beckner Jr., Director of Engineering.**

**Jack Potter, Sales Director.**

**Brad Raney, Local Sales Manager.**

**Stan Davis, National Sales Manager.**

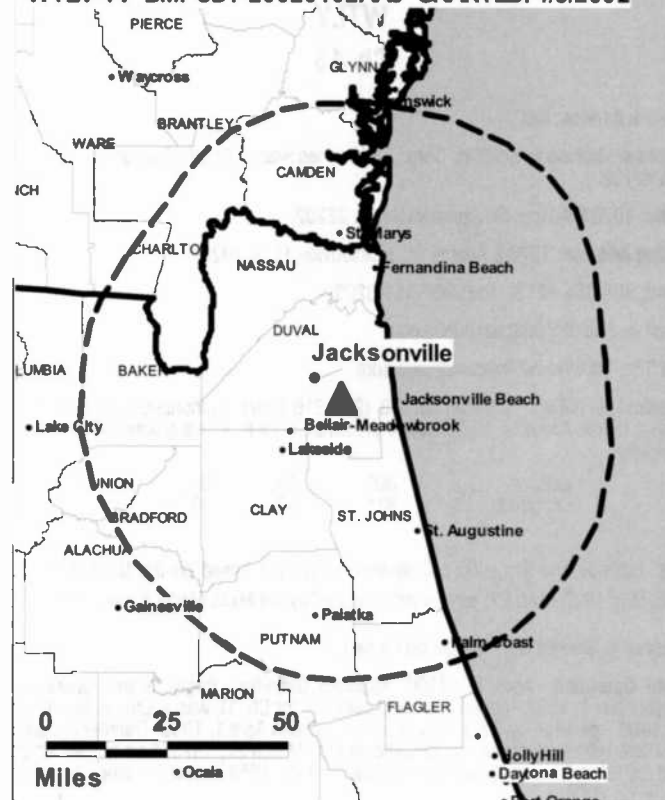
**Cora Jager, Human Resources Manager.**

**Tim Ford, Business Manager.**

**Adrian West, Program Director.**

**T J King, Creative Services Director.**

WTEV-TV BMPCDT-20020102AAJ GRANTED: 4/8/2002



© 2012 Warren Communications News

**Sarah Moody, Research Analyst.**

**Corrina Collins, Director of Operations.**

**Mike McCormick, News Director.**

**City of License:** Jacksonville. **Station DMA:** Jacksonville, FL. **Rank:** 50.

Circulation © 2011 Nielsen. Coverage based on Nielsen study.

GrandTotal	Cable TV Households	Non-cable TV Households	Total TV Households
Estimated Station Totals *	393,490	264,080	657,570
Average Weekly Circulation (2011)	248,753	160,633	409,386
Average Daily Circulation (2011)			183,455

Station DMA Total	Cable TV Households	Non-cable TV Households	Total TV Households
Estimated Station Totals *	393,490	264,080	657,570
Average Weekly Circulation (2011)	248,753	160,633	409,386
Average Daily Circulation (2011)			183,455

\*Estimated station totals are sums of the Nielsen TV and Cable TV household estimates for each county in which the station registers viewing of more than 5% as per the Nielsen Survey Methods.

# Florida — Jacksonville

**WTLV**  
**Ch. 13**

**Network Service:** NBC.

**Licensee:** Multimedia Holdings Corp., 7550 Jones Branch Dr, c/o Gannett Co., McLean, VA 22102.

**Studio:** 1070 E Adams St, Jacksonville, FL 32202.

**Mailing Address:** 1070 E Adams St, Jacksonville, FL 32202.

**Phone:** 904-354-1212. **Fax:** 904-354-3299.

**E-mail:** dcantrell@firstcoastnews.com

**Web Site:** <http://www.firstcoastnews.com>

**Technical Facilities:** Channel No. 13 (210-216 MHz). Authorized power: 53.3-kw visual, aural. Antenna: 954-ft above av. terrain, 923-ft. above ground, 973-ft. above sea level.

Latitude 30° 16' 24"  
Longitude 81° 33' 13"

**Note:** Latitude and longitude coordinates shown are based on the North American Datum of 1927 (NAD 27) as currently required by the Mass Media Bureau of the FCC.

**Ownership:** Gannett Co. Inc. (Group Owner).

**Began Operation:** April 17, 2000. Standard Definition. Began analog operations: September 1, 1957. Interim operating authority for Ch. 12 was approved by January 9, 1969; operation by Ch. 12 of Jacksonville began April 1, 1969. Transfer of control to Harte-Hanks Newspapers approved by FCC March 27, 1975. Sale to Gannett Co. Inc. by Harte-Hanks approved by FCC January 22, 1988. Ceased analog operations: June 12, 2009.

**Represented (legal):** Dow Lohnes PLLC.

**Represented (sales):** Blair Television.

**Personnel:**

**Dodie Cantrell-Bickley**, President & General Manager.

**Bonnie Solloway**, Vice President, Programming & Community Affairs.

**Jerry Michel**, Vice President & Director of Technology.

**Sam Foley**, General Sales Manager.

**Lou Schottelkotte**, Local Sales Manager.

**Ken LeSesne**, National Sales Manager.

**Mike Garber**, News Director.

**Cary Martin**, Chief Engineer.

**Rhonda McVey**, Business Manager.

**Linda Mock**, Systems & Research Manager.

**Glenn Sebold**, Creative Services Director.

**City of License:** Jacksonville. **Station DMA:** Jacksonville, FL. **Rank:** 50.

**WTLV BPCDT-20081205AGG GRANTED: 2/20/2009**



Circulation © 2011 Nielsen. Coverage based on Nielsen study.

GrandTotal	Cable TV Households	Non-cable TV Households	Total TV Households
Estimated Station Totals *	394,820	264,080	658,900
Average Weekly Circulation (2011)	243,905	151,845	395,750
Average Daily Circulation (2011)			199,114
Station DMA Total	Cable TV Households	Non-cable TV Households	Total TV Households
Estimated Station Totals *	393,490	264,080	657,570
Average Weekly Circulation (2011)	243,442	151,845	395,287
Average Daily Circulation (2011)			199,065
Other DMA Total	Cable TV Households	Non-cable TV Households	Total TV Households
Estimated Station Totals *	1,330	0	1,330
Average Weekly Circulation (2011)	463	0	463
Average Daily Circulation (2011)			49

\*Estimated station totals are sums of the Nielsen TV and Cable TV household estimates for each county in which the station registers viewing of more than 5% as per the Nielsen Survey Methods.



**WGEN-TV**  
Ch. 8

**Network Service:** IND.

**Licensee:** Mapale LLC, 2099 Pennsylvania Ave. NW, Ste 100, c/o Charles Naftalin, Holland & Knight LLP, Washington, DC 20006-6801.

**Studio:** 7321 NW 75th St, Miami, FL 33166.

**Sales Office:** 2100 Coral Way, Ste 602, Coral Gables, FL 33145.

**Mailing Address:** 7321 NW 75th St, Miami, FL 33166.

**Phone:** 305-860-2544. **Fax:** 305-860-5975.

**E-mail:** info@wgentv.com

**Web Site:** http://www.wgentv.com

**Technical Facilities:** Channel No. 8 (180-186 MHz). Authorized power: 7-kw visual, aural. Antenna: 183-ft above av. terrain, 172-ft. above ground, 183-ft. above sea level.

Latitude	24°	33'	18"
Longitude	81°	48'	05"

**Note:** Latitude and longitude coordinates shown are based on the North American Datum of 1927 (NAD 27) as currently required by the Mass Media Bureau of the FCC.

**Ownership:** Cumbia Entertainment LLC.

**Began Operation:** November 2, 2004. Station broadcasting digitally on its analog channel allotment. Began analog operations: May 26, 1996. Sale to present owner by Sonia Licensed Subsidiary LLC approved by FCC February 3, 2006. Sale to Sonia Licensed Subsidiary LLC by Hispanic Keys Broadcasting Corp. approved by FCC March 11, 2004. Sale to Azteca Miami LLC (Pappas Telecasting Companies) approved by FCC January 12, 2001, but never consummated. Sale to Florida Keys Educational Broadcasters Inc. dismissed by FCC February 13, 1995. Ceased analog operations: June 12, 2009.

**Represented (legal):** Holland & Knight LLP.

**Personnel:**

**Olga Echeverri,** Station Manager.

**Anna Figueroa,** Vice President, Sales.

**Alina deVerona,** National Sales Manager.

**Ivon Rodriguez,** Marketing Director.

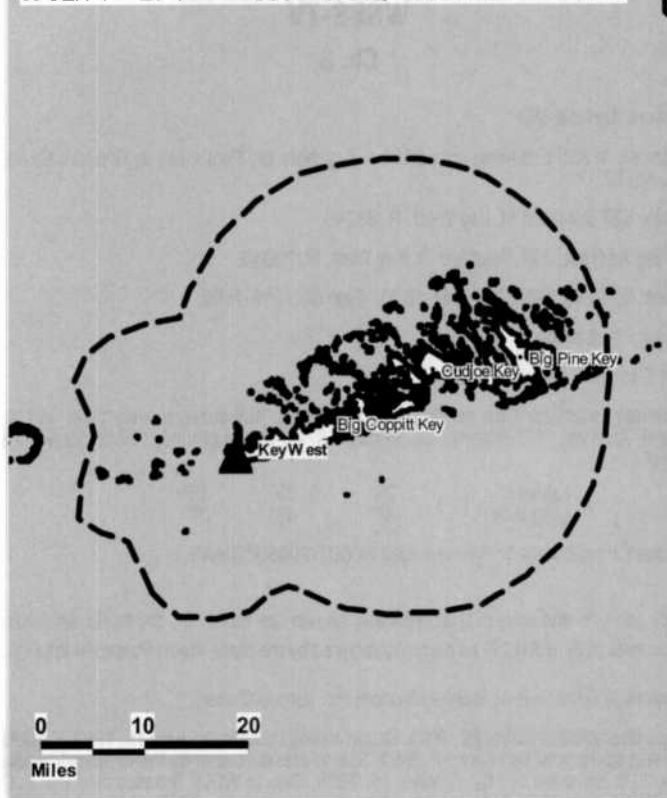
**Javier Olave,** Chief Engineer.

**Andres Uribe,** Station & Programming Manager.

**Sonia Portas,** Traffic Manager.

**Vanessa Villar,** Office Manager.

WGEN-TV BPCDT-20080520AAQ GRANTED: 5/21/2008



© 2012 Warren Communications News

**City of License:** Key West. **Station DMA:** Miami-Fort Lauderdale, FL. **Rank:** 16.

Circulation © 2011 Nielsen. Coverage based on Nielsen study.

GrandTotal	Cable TV Households	Non-cable TV Households	Total TV Households
Estimated Station Totals *	584,600	292,150	876,750
Average Weekly Circulation (2011)	120,960	32,429	153,389
Average Daily Circulation (2011)			49,596

Station DMA Total	Cable TV Households	Non-cable TV Households	Total TV Households
Estimated Station Totals *	584,600	292,150	876,750
Average Weekly Circulation (2011)	120,960	32,429	153,389
Average Daily Circulation (2011)			49,596

\*Estimated station totals are sums of the Nielsen TV and Cable TV household estimates for each county in which the station registers viewing of more than 5% as per the Nielsen Survey Methods.

# Florida — Key West

## WSBS-TV Ch. 3

**Network Service:** IND.

**Licensee:** WSBS Licensing Inc., 2601 S Bayshore Dr, Penthouse 2, Coconut Grove, FL 33133.

**Studio:** 527 Southard St, Key West, FL 33040.

**Mailing Address:** 527 Southard St, Key West, FL 33040.

**Phone:** 305-296-4969; 305-644-4800. **Fax:** 305-296-1669.

**E-mail:** Info@mega.tv

**Web Site:** http://www.mega.tv

**Technical Facilities:** Channel No. 3 (60-66 MHz). Authorized power: 1-kw visual, aural. Antenna: 177-ft above av. terrain, 167-ft. above ground, 177-ft. above sea level.

Latitude 24° 33' 18"  
Longitude 81° 48' 07"

Holds CP for change to 45-kw visual; BPCDT-20080620AAG.

**Note:** Latitude and longitude coordinates shown are based on the North American Datum of 1927 (NAD 27) as currently required by the Mass Media Bureau of the FCC.

**Ownership:** Spanish Broadcasting System Inc. (Group Owner).

**Began Operation:** October 29, 2005. Began analog operations: June 15, 1993. Ceased analog operations: February 17, 2009. Sale to present owner by WDLP Broadcasting Co. LLC approved by FCC October 26, 2005. Sale to WDLP Broadcasting Co. LLC by WEYS Television Corp. approved by FCC January 15, 2003. Proposed sale to Televerde Communications LP by WEYS Television Corp. was dismissed by FCC May 14, 1998. Pro forma assignment to WEYS Television Corp. by Penny Drucker approved by FCC October 5, 1994.

**Represented (legal):** Kaye Scholer LLP.

**Personnel:**

**Thomas Johanson**, General Manager & General Sales Manager.

**Onelia Jimenez**, Station Manager.

**Frank Novo**, Operations Manager.

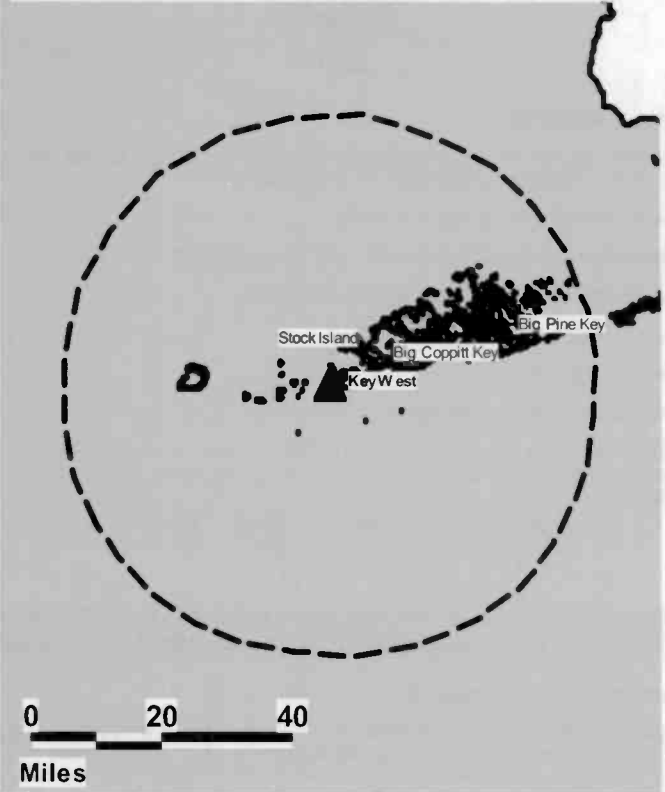
**Javier Garcia**, Chief Engineer.

**Isabel Montana**, Marketing Director.

**Mauricio Gerson**, Program Director.

**City of License:** Key West. **Station DMA:** Miami-Fort Lauderdale, FL. **Rank:** 16.

WSBS-TV BPCDT-20080620AAG GRANTED: 8/20/2008



© 2012 Warren Communications News

Circulation © 2011 Nielsen. Coverage based on Nielsen study.

GrandTotal	Cable TV Households	Non-cable TV Households	Total TV Households
Estimated Station Totals *	1,105,040	468,170	1,573,210
Average Weekly Circulation (2011)	207,691	72,261	279,952
Average Daily Circulation (2011)			113,942

Station DMA Total	Cable TV Households	Non-cable TV Households	Total TV Households
Estimated Station Totals *	1,105,040	468,170	1,573,210
Average Weekly Circulation (2011)	207,691	72,261	279,952
Average Daily Circulation (2011)			113,942

\*Estimated station totals are sums of the Nielsen TV and Cable TV household estimates for each county in which the station registers viewing of more than 5% as per the Nielsen Survey Methods.

**WPXP-TV**

**Ch. 36**

**Network Service:** ION.

**Licensee:** ION Media West Palm Beach License Inc., 601 Clearwater Park Rd, West Palm Beach, FL 33401-6233.

**Studio:** 13801 NW 14th St, Sunrise, FL 33323.

**Mailing Address:** 13801 NW 14th St, Sunrise, FL 33323.

**Phone:** 954-703-1921. **Fax:** 954-858-1848.

**E-mail:** josephkoker@ionmedia.com

**Web Site:** http://www.iontelevision.com

**Technical Facilities:** Channel No. 36 (602-608 MHz). Authorized power: 1000-kw max. visual, aural. Antenna: 1263-ft above av. terrain, 1262-ft. above ground, 18-ft. above sea level.

Latitude 26° 35' 20"  
Longitude 80° 12' 44"

**Note:** Latitude and longitude coordinates shown are based on the North American Datum of 1927 (NAD 27) as currently required by the Mass Media Bureau of the FCC.

**Ownership:** ION Media Networks Inc. (Group Owner).

**Began Operation:** August 8, 2003. Began analog operations: August 30, 1999. Ceased analog operations: June 12, 2009. Transfer of control by Betti D. Lidsky to Paxson Communications Corp. approved by FCC May 26, 1998. Paxson Communications Corp. became ION Media Networks Inc. on June 26, 2006. Transfer of control by ION Media Networks Inc. from Paxson Management Corp. & Lowell W. Paxson to CIG Media LLC approved by FCC December 31, 2007. Involuntary assignment to debtor in possession status approved by FCC June 5, 2009. Involuntary assignment from debtor in possession status approved by FCC September 28, 2009. Transfer of control by ION Media Networks Inc. from ION Media Networks Liquidating Trust to Media Holdco LP approved by FCC December 17, 2009.

**Represented (legal):** Dow Lohnes PLLC.

**Personnel:**

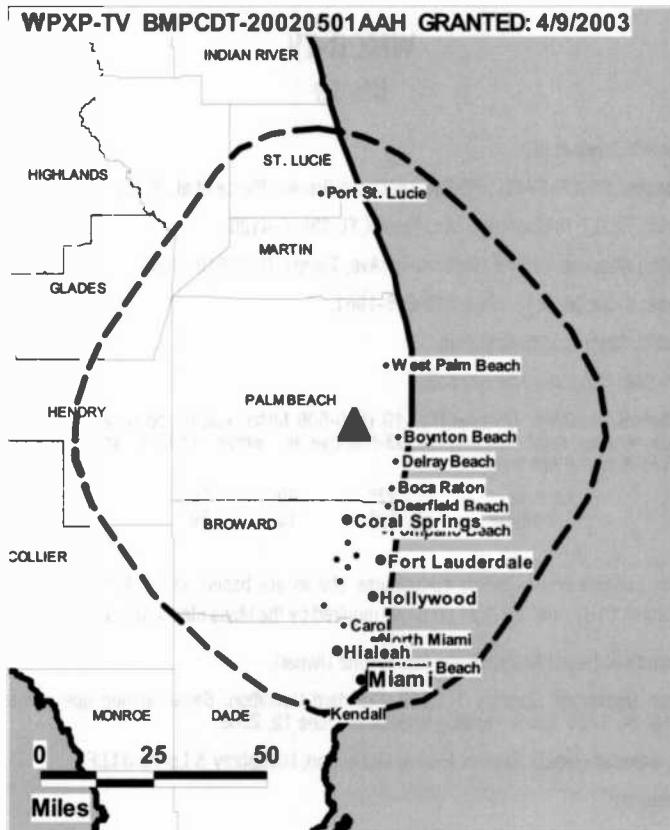
James Januszka, Station Operations Manager.

Chris Pearson, Traffic Manager.

Robert Ford, Chief Engineer.

**City of License:** Lake Worth. **Station DMA:** West Palm Beach-Fort Pierce, FL.

**Rank:** 38.



© 2012 Warren Communications News

Circulation © 2011 Nielsen. Coverage based on Nielsen study.

Grand Total	Cable TV Households	Non-cable TV Households	Total TV Households
Estimated Station Totals *	554,350	197,610	751,960
Average Weekly Circulation (2011)	64,572	16,726	81,298
Average Daily Circulation (2011)			21,619
Station DMA Total	Cable TV Households	Non-cable TV Households	Total TV Households
Estimated Station Totals *	554,350	197,610	751,960
Average Weekly Circulation (2011)	64,572	16,726	81,298
Average Daily Circulation (2011)			21,619

\*Estimated station totals are sums of the Nielsen TV and Cable TV household estimates for each county in which the station registers viewing of more than 5% as per the Nielsen Survey Methods.

**WMOR-TV**  
**Ch. 19**

**Network Service:** IND.

**Licensee:** WMOR-TV Co., PO Box 1800, c/o Brooks, Pierce et al., Raleigh, NC 27602.

**Studio:** 7201 E Hillsborough Ave, Tampa, FL 33610-4126.

**Mailing Address:** 7201 E Hillsborough Ave, Tampa, FL 33610-4126.

**Phone:** 813-626-3232. **Fax:** 813-626-1961.

**E-mail:** dlawrence@hearst.com

**Web Site:** http://www.mor-tv.com

**Technical Facilities:** Channel No. 19 (500-506 MHz). Authorized power: 1000-kw max. visual, aural. Antenna: 1503-ft above av. terrain, 1496-ft. above ground, 1573-ft. above sea level.

Latitude 27° 49' 10"  
Longitude 82° 15' 39"

**Note:** Latitude and longitude coordinates shown are based on the North American Datum of 1927 (NAD 27) as currently required by the Mass Media Bureau of the FCC.

**Ownership:** Hearst Broadcasting Inc. (Group Owner).

**Began Operation:** January 1, 2003. Standard Definition. Began analog operations: April 24, 1986. Ceased analog operations: June 12, 2009.

**Represented (legal):** Brooks, Pierce, McLendon, Humphrey & Leonard LLP.

**Personnel:**

**Ken Lucas,** Vice President & General Manager.

**Pam Barber,** General Sales Manager.

**Gary Blais,** Chief Engineer.

**Joseph Pauly,** Program Manager.

**Dave Lawrence,** Programming & Promotion Director.

**Darren Enders,** Controller.

**Marilyn Hernandez,** Traffic Manager.

**City of License:** Lakeland. **Station DMA:** Tampa-St. Petersburg (Sarasota), FL.

**Rank:** 14.

**CABLE & TV STATION COVERAGE**

**Atlas2012**

The perfect companion to the Television & Cable Factbook  
To order call 800-771-9202 or visit www.warren-news.com



© 2012 Warren Communications News

Circulation © 2011 Nielsen. Coverage based on Nielsen study.

GrandTotal	Cable TV Households	Non-cable TV Households	Total TV Households
Estimated Station Totals *	1,416,100	382,180	1,798,280
Average Weekly Circulation (2011)	427,811	120,312	548,123
Average Daily Circulation (2011)			165,104
Station DMA Total	Cable TV Households	Non-cable TV Households	Total TV Households
Estimated Station Totals *	1,413,770	373,000	1,786,770
Average Weekly Circulation (2011)	427,343	119,192	546,535
Average Daily Circulation (2011)			164,264
Other DMA Total	Cable TV Households	Non-cable TV Households	Total TV Households
Estimated Station Totals *	2,330	9,180	11,510
Average Weekly Circulation (2011)	468	1,120	1,588
Average Daily Circulation (2011)			840

\*Estimated station totals are sums of the Nielsen TV and Cable TV household estimates for each county in which the station registers viewing of more than 5% as per the Nielsen Survey Methods.

**WACX**  
**Ch. 40**

**Network Service:** IND.

**Licensee:** Associated Christian Television System Inc., 123 E Central Pkwy, Altamonte Springs, FL 32701.

**Studio:** 285 W Central Pkwy, Ste 1716, Altamonte Springs, FL 32714.

**Mailing Address:** PO Box 608040, Orlando, FL 32860.

**Phone:** 407-263-4040.

**E-mail:** gentry@wacxtv.com

**Web Site:** http://www.wacxtv.com

**Technical Facilities:** Channel No. 40 (626-632 MHz). Authorized power: 1000-kw max. visual, aural. Antenna: 1619-ft above av. terrain, 1592-ft. above ground, 1659-ft. above sea level.

Latitude	28°	35'	11.6"
Longitude	81°	04'	58.2"

**Note:** Latitude and longitude coordinates shown are based on the North American Datum of 1927 (NAD 27) as currently required by the Mass Media Bureau of the FCC.

**Multichannel TV Sound:** Stereo only.

**Ownership:** Associated Christian Television System Inc. (Group Owner).

**Began Operation:** January 17, 2006. Began analog operations: March 6, 1982. Ceased analog operations: April 1, 2006.

**Represented (legal):** Koerner & Olender PC.

**Personnel:**

Claud Bowers, President & General Manager.

Carol Gentry, General Sales Manager.

**City of License:** Leesburg. **Station DMA:** Orlando-Daytona Beach-Melbourne, FL.

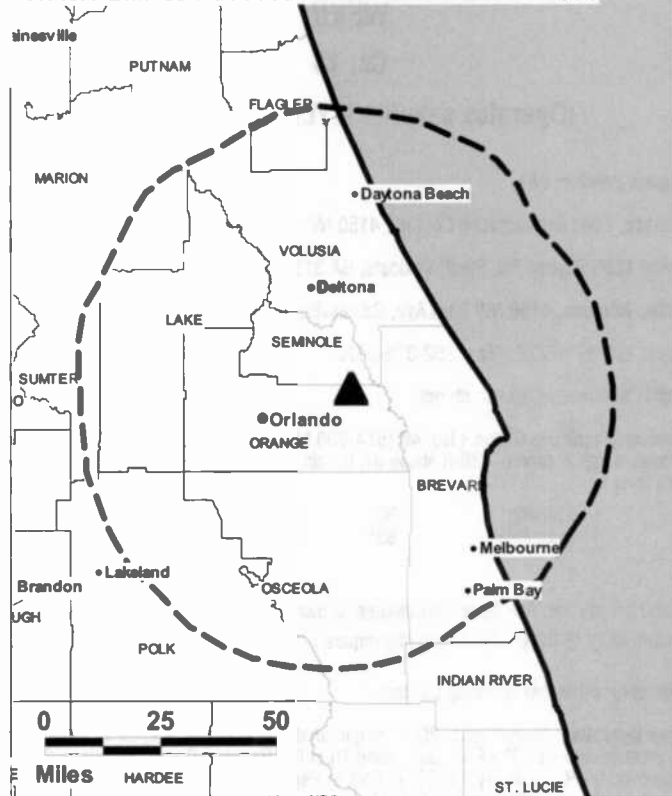
**Rank:** 19.

Get the industry bible FREE ...

**Consumer Electronics Daily**

Free 30-day trial — call 800-771-9202 or visit www.warren-news.com

WACX BMPCDT-20050214ACN GRANTED: 3/1/2005



© 2012 Warren Communications News

Circulation © 2011 Nielsen. Coverage based on Nielsen study.

Grand Total	Cable TV Households	Non-cable TV Households	Total TV Households
Estimated Station Totals *	697,530	103,100	800,630
Average Weekly Circulation (2011)	37,188	5,563	42,751
Average Daily Circulation (2011)			8,093

Station DMA Total	Cable TV Households	Non-cable TV Households	Total TV Households
Estimated Station Totals *	697,530	103,100	800,630
Average Weekly Circulation (2011)	37,188	5,563	42,751
Average Daily Circulation (2011)			8,093

\*Estimated station totals are sums of the Nielsen TV and Cable TV household estimates for each county in which the station registers viewing of more than 5% as per the Nielsen Survey Methods.

**WFXU**

**Ch. 48**

**(Operates satellite WTLF, Tallahassee)**

**Network Service:** IND.

**Licensee:** Budd Broadcasting Co. Inc., 4150 NW 93rd Ave, Gainesville, FL 32653.

**Studio:** 1205 Baytree Rd, Ste 9, Valdosta, GA 31602.

**Mailing Address:** 4150 NW 93rd Ave, Gainesville, FL 32653.

**Phone:** 352-371-7772. **Fax:** 352-378-5522.

**E-mail:** buddmedia@bellsouth.net

**Technical Facilities:** Channel No. 48 (674-680 MHz). Authorized power: 22-kw max. visual, aural. Antenna: 438-ft above av. terrain, 482-ft. above ground, 559-ft. above sea level.

Latitude	30°	33'	00"
Longitude	83°	00'	48"

**Note:** Latitude and longitude coordinates shown are based on the North American Datum of 1927 (NAD 27) as currently required by the Mass Media Bureau of the FCC.

**Ownership:** Budd Broadcasting Co. Inc.

**Began Operation:** November 1, 2007. Began analog operations: August 1, 1998. Sale to present owner by The PSC Liquidating Trust (for Pegasus Communications Corp.) approved by FCC January 11, 2007. Sale to Pegasus Communications Corp. by KB Prime Media LLC approved by FCC March 29, 2002. Sale to KB Prime Media LLC by Frank A. Baker approved by FCC February 16, 1999. Ceased analog operations: February 17, 2009.

**Represented (legal):** Shainis & Peltzman Chartered.

**Personnel:**

**Harvey Budd, General Manager.**



© 2012 Warren Communications News

**City of License:** Live Oak. **Station DMA:** Tallahassee, FL-Thomasville, GA.

**Rank:** 106.

**Nielsen Data:** Not available.

**WBIF**  
**Ch. 51**

**Network Service:** IND.

**Licensee:** Word of God Fellowship Inc., 3901 Hwy 121 S, Bedford, TX 76021-3009.

**Mailing Address:** 3901 Hwy 121 S, Bedford, TX 76021.

**Phone:** 817-571-1229.

**E-mail:** marcus.lamb@daystar.com

**Technical Facilities:** Channel No. 51 (692-698 MHz). Authorized power: 50-kw max. visual, aural. Antenna: 833-ft above av. terrain, 856-ft. above ground, 991-ft. above sea level.

Latitude	30°	30'	42"
Longitude	85°	29'	17"

**Transmitter:** Owenwood Rd., 5-mi. W of Hwy. 231.

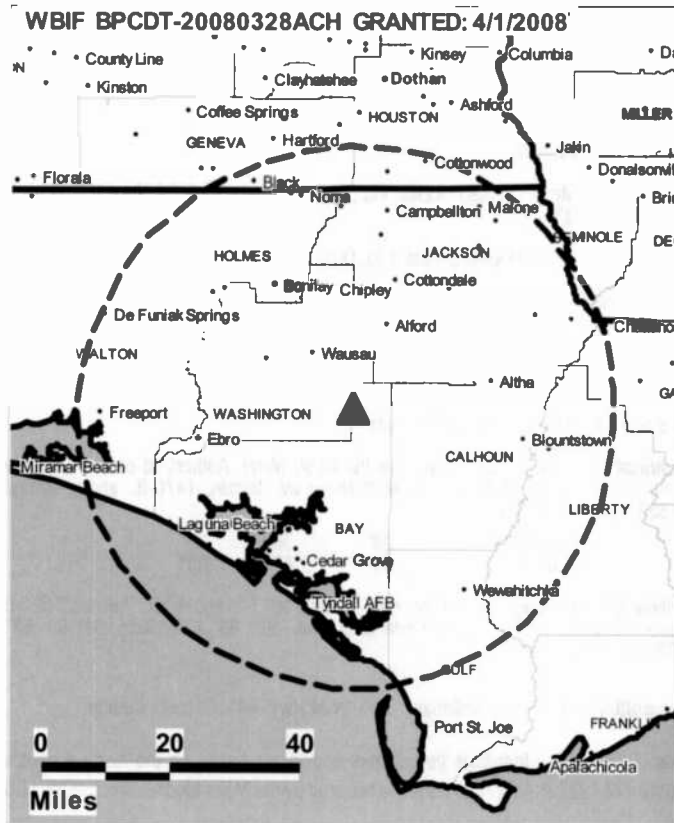
**Note:** Latitude and longitude coordinates shown are based on the North American Datum of 1927 (NAD 27) as currently required by the Mass Media Bureau of the FCC.

**Ownership:** Word of God Fellowship Inc. (Group Owner).

**Began Operation:** September 10, 2001. Ceased analog operations: June 12, 2009. Station originally unable to meet digital transition deadline due to financial difficulties; commenced digital operations October 30, 2009. Sale to present owner by Equity Media Holdings Corp. approved by FCC June 12, 2009. Assignment of license to Debtor in Possession status approved by FCC February 4, 2009. Equity Broadcasting Corp. merged with Coconut Palm Acquisition Corp., becoming Equity Media Holdings Corp. FCC approved deal March 27, 2007. Sale to Equity Broadcasting Corp. by Tiger Eye Broadcasting Corp. approved by FCC March 23, 2004. Sale to Tiger Eye Broadcasting Corp. by Equity Broadcasting Corp. approved by FCC November 10, 2003. Sale to Equity Broadcasting Corp. by Channel 51 LC (Greater Marianna Television Inc., KM Communications Inc. & Media Properties Inc.) approved by FCC December 13, 2000.

**Represented (legal):** Koerner & Olander PC.

**City of License:** Marianna. **Station DMA:** Panama City, FL. **Rank:** 159.



© 2012 Warren Communications News

Nielsen Data: Not available.

**WOPX-TV**

**Ch. 48**

**Network Service:** ION.

**Licensee:** ION Media Orlando License Inc., 601 Clearwater Park Rd, West Palm Beach, FL 33401-6233.

**Studio:** 7091 Grand National Dr, Ste 100, Orlando, FL 32819.

**Mailing Address:** 7091 Grand National Dr, Ste 100, Orlando, FL 32819.

**Phone:** 407-363-1123; 407-691-7709. **Fax:** 407-363-1759.

**E-mail:** josephkoker@ionmedia.com

**Web Site:** http://www.iontelevision.com

**Technical Facilities:** Channel No. 48 (674-680 MHz). Authorized power: 1000-kw max. visual, aural. Antenna: 1496-ft above av. terrain, 1470-ft. above ground, 1552-ft. above sea level.

Latitude 28° 08' 37"  
Longitude 81° 07' 28"

Holds CP for change to 411-kw max. visual, 1617-ft above av. terrain, 1591-ft. above ground, 1658-ft. above sea level; lat. 28° 35' 12", long. 81° 04' 58", BPCDT-20080620AKI.

**Transmitter:** 5.2-mi. S of Holo paw, 2-mi. W of Hwy. 441, Osceola County.

**Note:** Latitude and longitude coordinates shown are based on the North American Datum of 1927 (NAD 27) as currently required by the Mass Media Bureau of the FCC.

**Ownership:** ION Media Networks Inc. (Group Owner).

**Began Operation:** May 7, 2002. Began analog operations: May 19, 1986. Ceased analog operations: June 12, 2009. Sale to Urban Television LLC pending. Transfer of control by ION Media Networks Inc. from ION Media Networks Liquidating Trust to Media Holdco LP approved by FCC December 17, 2009. Involuntary assignment from debtor in possession status approved by FCC September 28, 2009. Involuntary assignment to debtor in possession status approved by FCC June 5, 2009. Transfer of control by ION Media Networks Inc. from Paxson Management Corp. & Lowell W. Paxson to CIG Media LLC approved by FCC December 31, 2007. Paxson Communications Corp. became ION Media Networks Inc. on June 26, 2006. Sale to Paxson Communications Corp. by the Christian Network Inc. approved by FCC December 12, 1997. Sale to The Christian Network Inc. by Treasure Coast Communications Inc. approved by FCC June 21, 1995. Sale to Treasure Coast Communications Inc. by Beach Television Partners approved by FCC April 6, 1992. Sale to Beach Television Partners by TV 56 Ltd. approved by FCC January 21, 1988. Sale to TV 56 Ltd. by Broadcast Production & Management Corp. approved by FCC August 2, 1984. Sale to SFN Communications of Florida Inc. by Broadcast Production & Management Corp. dismissed by FCC July 30, 1984.

**Represented (legal):** Dow Lohnes PLLC.

**Represented (engineering):** du Treil, Lundin & Rackley Inc.

**Personnel:**

**Conny Fiala**, Station Operations Manager.

**Allan Pullman**, Chief Engineer.

**Toni Kelley**, Traffic Manager.

WOPX-TV BPCDT-20080620AKI GRANTED: 9/9/2010



© 2012 Warren Communications News

**City of License:** Melbourne. **Station DMA:** Orlando-Daytona Beach-Melbourne, FL.

**Rank:** 19.

Circulation © 2011 Nielsen. Coverage based on Nielsen study.

GrandTotal	Cable TV Households	Non-cable TV Households	Total TV Households
Estimated Station Totals *	1,004,370	389,130	1,393,500
Average Weekly Circulation (2011)	203,716	35,065	238,781
Average Daily Circulation (2011)			55,063
Station DMA Total	Cable TV Households	Non-cable TV Households	Total TV Households
Estimated Station Totals *	1,004,370	287,880	1,292,250
Average Weekly Circulation (2011)	203,716	25,219	228,935
Average Daily Circulation (2011)			53,544
Other DMA Total	Cable TV Households	Non-cable TV Households	Total TV Households
Estimated Station Totals *	0	101,250	101,250
Average Weekly Circulation (2011)	0	9,846	9,846
Average Daily Circulation (2011)			1,519

\*Estimated station totals are sums of the Nielsen TV and Cable TV household estimates for each county in which the station registers viewing of more than 5% as per the Nielsen Survey Methods.



**WOTF-DT**

**Ch. 43**

**Network Service:** TEL.

**Licensee:** Telefuturo Orlando Inc., 5999 Center Dr, Ste 4083, Los Angeles, CA 90045.

**Studio:** 3010 Dill Rd, Bithlo, FL 32820.

**Mailing Address:** 3010 Dill Rd, Bithlo, FL 32820.

**Phone:** 321-254-4343. **Fax:** 321-254-9343.

**E-mail:** rduartes@univision.net

**Web Site:** http://www.univision.net

**Technical Facilities:** Channel No. 43 (644-650 MHz). Authorized power: 1000-kw max. visual, aural. Antenna: 1614-ft above av. terrain, 1585-ft. above ground, 1652-ft. above sea level.

Latitude	28°	35'	12"
Longitude	81°	04'	58"

**Note:** Latitude and longitude coordinates shown are based on the North American Datum of 1927 (NAD 27) as currently required by the Mass Media Bureau of the FCC.

**Ownership:** Univision Communications Inc. (Group Owner).

**Began Operation:** December 4, 2002. Began analog operations: July 5, 1982. Ceased analog operations: June 12, 2009. Sale to Asbury Park Press Inc. by Southern Broadcasting Corp. approved by FCC August 15, 1985. Sale to Blackstar Communications Inc. by Asbury Park Press Inc. approved by FCC February 18, 1988. Transfer of control to USA Broadcasting by Blackstar LLC approved by FCC May 14, 1998. Transfer of control by USA Station Group of Melbourne Inc. from USA Broadcasting Inc. to Univision Communications Inc. approved by FCC May 21, 2001. Transfer of control by Telefuturo Orlando Inc. from shareholders of Univision Communications Inc. to Broadcasting Media Partners Inc. approved by FCC March 27, 2007.

**Represented (legal):** Covington & Burling.

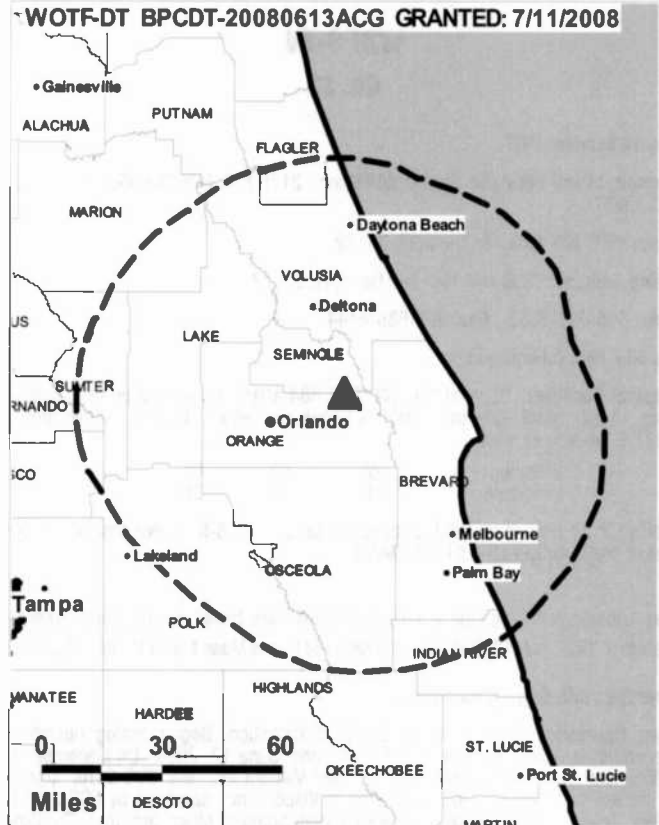
**Personnel:**

**Rolo Duarte**, General Manager.

**Frank Banos**, Chief Engineer.

**City of License:** Melbourne. **Station DMA:** Orlando-Daytona Beach-Melbourne, FL.

**Rank:** 19.



© 2012 Warren Communications News

Circulation © 2011 Nielsen. Coverage based on Nielsen study.

GrandTotal	Cable TV Households	Non-cable TV Households	Total TV Households
Estimated Station Totals *	504,550	342,150	846,700
Average Weekly Circulation (2011)	55,957	41,105	97,062
Average Daily Circulation (2011)			43,536

Station DMA Total	Cable TV Households	Non-cable TV Households	Total TV Households
Estimated Station Totals *	504,550	342,150	846,700
Average Weekly Circulation (2011)	55,957	41,105	97,062
Average Daily Circulation (2011)			43,536

\*Estimated station totals are sums of the Nielsen TV and Cable TV household estimates for each county in which the station registers viewing of more than 5% as per the Nielsen Survey Methods.

**WBFS-TV**  
**Ch. 32**

**Network Service:** MNT.

**Licensee:** Miami Television Station WBFS Inc., 2175 K St NW, Ste 350, Washington, DC 20037.

**Studio:** 8900 NW 18th Ter, Doral, FL 33172.

**Mailing Address:** 8900 NW 18th Ter, Doral, FL 33172.

**Phone:** 305-621-3333. **Fax:** 305-639-4444.

**Web Site:** <http://cbsmiami.com>

**Technical Facilities:** Channel No. 32 (578-584 MHz). Authorized power: 1000-kw max. visual, aural. Antenna: 1009-ft above av. terrain, 1009-ft. above ground, 1017-ft. above sea level.

Latitude 25° 58' 07"  
Longitude 80° 13' 20"

Holds CP for change to 1008-ft above av. terrain, 1008-ft. above ground, 1015-ft. above sea level; BPCDT-20110809AAQ.

**Note:** Latitude and longitude coordinates shown are based on the North American Datum of 1927 (NAD 27) as currently required by the Mass Media Bureau of the FCC.

**Ownership:** CBS Corp. (Group Owner).

**Began Operation:** May 1, 2001. Standard Definition. Began analog operations: December 9, 1984. Ceased analog operations: June 12, 2009. On December 31, 2005, 'old' Viacom Inc. split into the 'new' Viacom Inc. and CBS Corp. Transfer of control from Anne P. Jones, Trustee to Viacom Inc. approved by FCC July 13, 1995. Transfer of control by Combined Broadcasting of Miami Inc. from Combined Broadcasting Inc. to Anne P. Jones Trustee approved by FCC June 1, 1995. Sale to Combined Broadcasting Inc. by Grant Broadcasting System Inc. in 1989. Transfer of control by Grant Broadcasting System Inc. to debtor in possession status approved by FCC January 27, 1987. Pro forma transfer of control from Channel 33 Inc. to Grant Broadcasting Systems Inc. approved by FCC November 21, 1985.

**Represented (legal):** Martin P. Messinger.

**Represented (sales):** TeleRep Inc.

**Personnel:**

**Adam Levy**, Vice President & General Manager.

**Cesar Aldama**, News Director.

**Marcelo Sanchez**, Broadcast Operations & Engineering Director.

**DJ Lewin**, Vice President & Director of Sales.

**Liam Murphy**, Local & National Sales Manager.

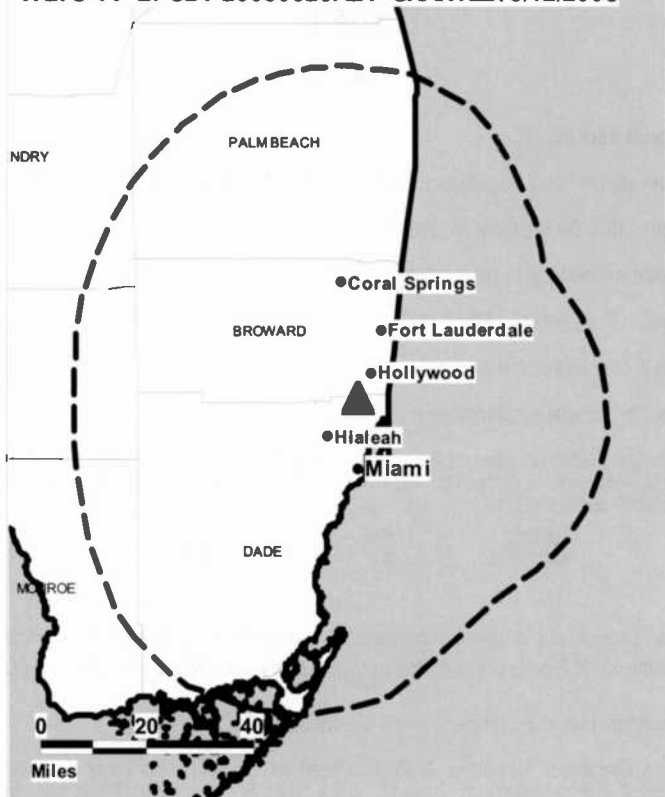
**Randy Pringle**, Controller.

**Tracy Letize**, Director of Programming & Creative Services.

**Michael Appelbaum**, Executive Producer, Sales Production.

**Randi Perez**, Research Director.

WBFS-TV BPCDT-20080620ABT GRANTED: 8/12/2008



© 2012 Warren Communications News

**Terry Rodriguez**, Traffic Manager.

**Liz Goldberg**, Director of Broadcast Services.

**City of License:** Miami. **Station DMA:** Miami-Fort Lauderdale, FL. **Rank:** 16.

Circulation © 2011 Nielsen. Coverage based on Nielsen study.

GrandTotal	Cable TV Households	Non-cable TV Households	Total TV Households
Estimated Station Totals *	1,105,040	475,540	1,580,580
Average Weekly Circulation (2011)	326,297	126,902	453,199
Average Daily Circulation (2011)			131,461
Station DMA Total	Cable TV Households	Non-cable TV Households	Total TV Households
Estimated Station Totals *	1,105,040	475,540	1,580,580
Average Weekly Circulation (2011)	326,297	126,902	453,199
Average Daily Circulation (2011)			131,461

\*Estimated station totals are sums of the Nielsen TV and Cable TV household estimates for each county in which the station registers viewing of more than 5% as per the Nielsen Survey Methods.

**WFOR-TV**  
Ch. 22

**Network Service:** CBS.

**Licensee:** CBS Television Stations Inc., 2175 K St NW, Ste 350, Washington, DC 20037.

**Studio:** 8900 NW 18th Terrace, Miami, FL 33172.

**Mailing Address:** 8900 NW 18th Ter, Miami, FL 33172.

**Phone:** 305-591-4444. **Fax:** 305-639-4444.

**Web Site:** http://cbsmiami.com

**Technical Facilities:** Channel No. 22 (518-524 MHz). Authorized power: 1000-kw max. visual, aural. Antenna: 978-ft above av. terrain, 978-ft. above ground, 1024-ft. above sea level.

Latitude 25° 58' 07"  
Longitude 80° 13' 20"

Holds CP for change to 1008-ft above av. terrain, 1008-ft. above ground, 1015-ft. above sea level; BPCDT-20110809AAP.

**Transmitter:** 1255 N.W. 210th St., Miami.

**Note:** Latitude and longitude coordinates shown are based on the North American Datum of 1927 (NAD 27) as currently required by the Mass Media Bureau of the FCC.

**Ownership:** CBS Corp. (Group Owner).

**Began Operation:** May 1, 2001. High Definition. Began analog operations: March 21, 1949. Ceased analog operations: June 12, 2009. Sale to KKR Assoc. by Wometco Enterprises Inc. approved by FCC April 11, 1984. Sale to National Broadcasting Co. by KKR approved by FCC September 17, 1987. CBS & NBC traded channels 4 & 6 in July 1995. Transfer of control from CBS Inc. to Viacom Inc. approved by FCC May 3, 2000. On December 31, 2005, 'old' Viacom Inc. split into the 'new' Viacom Inc. and CBS Corp.

**Represented (legal):** Martin P. Messenger.

**Personnel:**

**Adam Levy**, Vice President & General Manager.

**DJ Lewin**, Vice President, Sales.

**Cesar Aldama**, News Director.

**Marcelo Sanchez**, Broadcast Operations & Engineering Director.

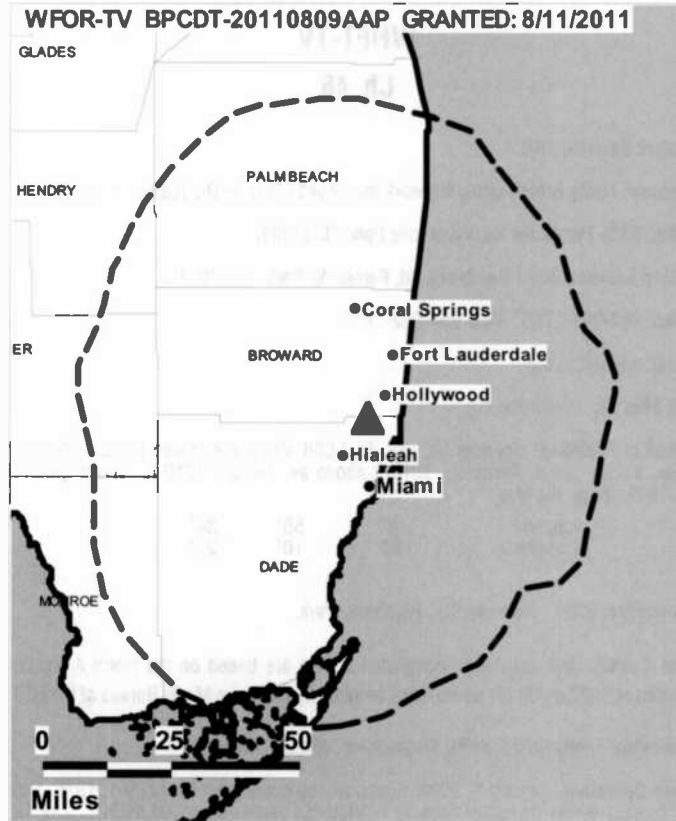
**Roy Howie**, Local Sales Manager.

**Jose Martinez**, Chief Engineer.

**Randy Pringle**, Controller.

**Tracy Letize**, Director of Programming & Creative Services.

**Randi Perez**, Research Director.



© 2012 Warren Communications News

Liz Goldberg, Director of Broadcast Services.

**City of License:** Miami. **Station DMA:** Miami-Fort Lauderdale, FL. **Rank:** 16.

Circulation © 2011 Nielsen. Coverage based on Nielsen study.

GrandTotal	Cable TV Households	Non-cable TV Households	Total TV Households
Estimated Station Totals *	1,105,040	475,540	1,580,580
Average Weekly Circulation (2011)	569,488	280,444	849,932
Average Daily Circulation (2011)			385,445

Station DMA Total	Cable TV Households	Non-cable TV Households	Total TV Households
Estimated Station Totals *	1,105,040	475,540	1,580,580
Average Weekly Circulation (2011)	569,488	280,444	849,932
Average Daily Circulation (2011)			385,445

\*Estimated station totals are sums of the Nielsen TV and Cable TV household estimates for each county in which the station registers viewing of more than 5% as per the Nielsen Survey Methods.

**WHFT-TV**  
**Ch. 46**

**Network Service:** TBN.

**Licensee:** Trinity Broadcasting Network Inc., 2442 Michelle Dr, Tustin, CA 92780.

**Studio:** 3324 Pembroke Rd, Pembroke Park, FL 33021.

**Mailing Address:** 3324 Pembroke Rd, Pembroke Park, FL 33021.

**Phone:** 954-962-1700. **Fax:** 954-962-2817.

**E-mail:** whft@tbn.org

**Web Site:** http://www.tbn.org

**Technical Facilities:** Channel No. 46 (662-668 MHz). Authorized power: 1000-kw max. visual, aural. Antenna: 1010-ft above av. terrain, 1010-ft. above ground, 1018-ft. above sea level.

Latitude	25°	59'	34"
Longitude	80°	10'	27"

**Transmitter:** 3324 Pembroke Rd., Pembroke Park.

**Note:** Latitude and longitude coordinates shown are based on the North American Datum of 1927 (NAD 27) as currently required by the Mass Media Bureau of the FCC.

**Ownership:** Trinity Broadcasting Network Inc. (Group Owner).

**Began Operation:** January 1, 2003. Began analog operations: February 1, 1975. Sale to present owner by Lester Sumrall Evangelistic Assn. approved by FCC May 15, 1980. Previous sale by Florida Christian Broadcasting Inc. approved by FCC June 22, 1976. Ceased analog operations: June 12, 2009.

**Represented (legal):** Colby M. May.

**Represented (engineering):** Smith & Fisher.

**Personnel:**

**Terre Hines**, General Manager.

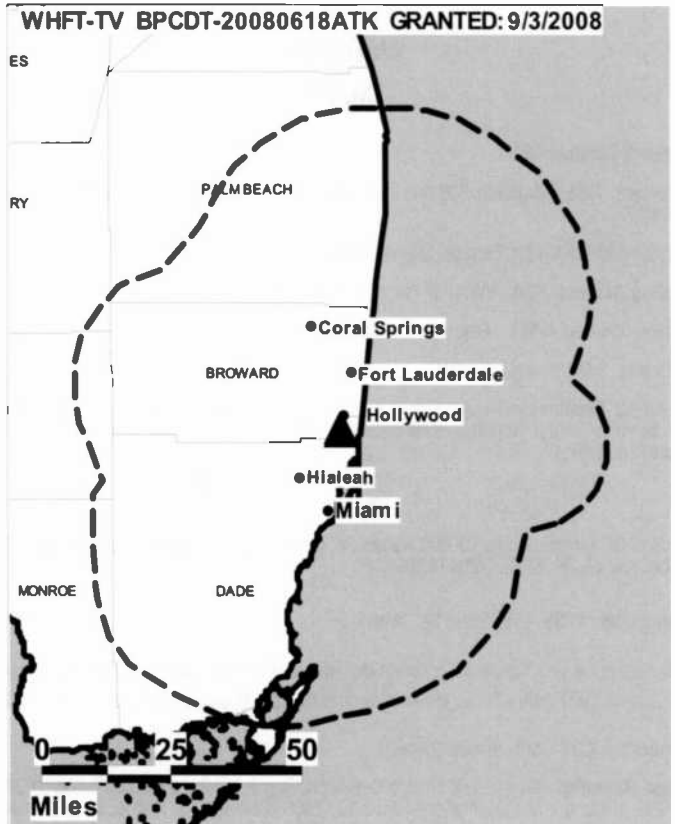
**Mark Lewis**, Chief Engineer.

**Michael Beaver**, Program & Production Manager.

**Darryl Roberts**, Traffic Manager.

**Alan Perry**, Public Affairs Director.

**City of License:** Miami. **Station DMA:** Miami-Fort Lauderdale, FL. **Rank:** 16.



© 2012 Warren Communications News

Circulation © 2011 Nielsen. Coverage based on Nielsen study.

GrandTotal	Cable TV Households	Non-cable TV Households	Total TV Households
Estimated Station Totals *	1,081,370	0	1,081,370
Average Weekly Circulation (2011)	93,762	0	93,762
Average Daily Circulation (2011)			20,587

Station DMA Total	Cable TV Households	Non-cable TV Households	Total TV Households
Estimated Station Totals *	1,081,370	0	1,081,370
Average Weekly Circulation (2011)	93,762	0	93,762
Average Daily Circulation (2011)			20,587

\*Estimated station totals are sums of the Nielsen TV and Cable TV household estimates for each county in which the station registers viewing of more than 5% as per the Nielsen Survey Methods.

**WLV-DT**  
**Ch. 23**

**Network Service:** UNV.

**Licensee:** WLV License Partnership GP, 5999 Center Dr, Ste 4083, Los Angeles, CA 90045.

**Studio:** 9405 NW 41st St, Miami, FL 33178.

**Mailing Address:** 9405 NW 41st St, Miami, FL 33178.

**Phone:** 305-470-2323. **Fax:** 305-471-3959.

**E-mail:** aramos@univision.net

**Web Site:** http://www.univision.com

**Technical Facilities:** Channel No. 23 (524-530 MHz). Authorized power: 1000-kw max. visual, aural. Antenna: 974-ft above av. terrain, 974-ft. above ground, 982-ft. above sea level.

Latitude 25° 58' 07"  
Longitude 80° 13' 20"

**Note:** Latitude and longitude coordinates shown are based on the North American Datum of 1927 (NAD 27) as currently required by the Mass Media Bureau of the FCC.

**Ownership:** Univision Communications Inc. (Group Owner).

**Began Operation:** September 5, 2002. Station broadcasting digitally on its analog channel allotment. Began analog operations: December 24, 1954. Left air April 13, 1957. Sale by Storer Broadcasting Co. approved by FCC October 25, 1967. Resumed operation November 14, 1967. Sale to Spanish International Communications Corp. by Al Lapin Jr., et al., approved by FCC January 6, 1971. Sale to Hallmark Cards by Spanish International Communications Corp. approved by FCC June 12, 1987. Sale to present owner by Hallmark Cards Inc. approved by FCC September 30, 1992. Transfer of control by WLV License Partnership GP from shareholders of Univision Communications Inc. to Broadcasting Media Partners Inc. approved by FCC March 27, 2007. Ceased analog operations: June 12, 2009.

**Represented (legal):** Covington & Burling.

**Personnel:**

**Louis Fernandez Rocha**, Vice President & General Manager.

**Bert Delgado**, Vice President & Operations Director.

**Leonor Guerrero**, Vice President, Finance.

**Terry Villa**, General Sales Manager.

**Eileen Holmes**, Local Sales Manager.

**Stephanie Kontzamanys**, Local Sales Manager.

**Mariano Ferro**, National Sales Manager.

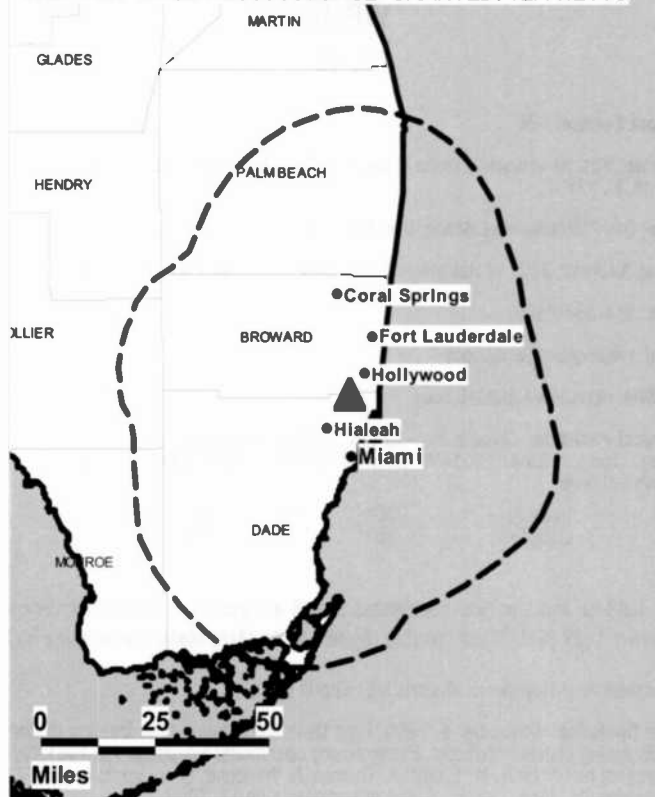
**Douglas Peterson**, Chief Engineer.

**Angela Ramos**, Programming & Public Affairs Director.

**Maura Calzadilla**, Marketing Director.

**Evia Fabragas**, Promotion & Creative Services Director.

WLV-DT BPCDT-20090626ACZ GRANTED: 12/10/2009



© 2012 Warren Communications News

**Matt Chandler**, New Business Development Director.

**Mary Fuentes**, Traffic Manager.

**Pamela Bohmer**, Executive Assistant to the Vice President.

**City of License:** Miami. **Station DMA:** Miami-Fort Lauderdale, FL. **Rank:** 16.

Circulation © 2011 Nielsen. Coverage based on Nielsen study.

GrandTotal	Cable TV Households	Non-cable TV Households	Total TV Households
Estimated Station Totals *	1,105,040	468,170	1,573,210
Average Weekly Circulation (2011)	343,785	158,657	502,442
Average Daily Circulation (2011)			318,953

Station DMA Total	Cable TV Households	Non-cable TV Households	Total TV Households
Estimated Station Totals *	1,105,040	468,170	1,573,210
Average Weekly Circulation (2011)	343,785	158,657	502,442
Average Daily Circulation (2011)			318,953

\*Estimated station totals are sums of the Nielsen TV and Cable TV household estimates for each county in which the station registers viewing of more than 5% as per the Nielsen Survey Methods.

**WPLG**  
**Ch. 10**

**Network Service:** ABC.

**Licensee:** Post Newsweek Stations Florida Inc., 3900 Biscayne Blvd, Broadcast House, Miami, FL 33137.

**Studio:** 3401 W Hallandale Beach Blvd, Pembroke Park, FL 33023.

**Mailing Address:** 3401 W Hallandale Beach Blvd, Pembroke Park, FL 33023.

**Phone:** 954-364-2500.

**E-mail:** rvelasquez@wplg.com

**Web Site:** http://www.local10.com

**Technical Facilities:** Channel No. 10 (192-198 MHz). Authorized power: 127.7-kw visual, aural. Antenna: 1014-ft above av. terrain, 1013-ft. above ground, 1020-ft. above sea level.

Latitude 25° 58' 00"  
Longitude 80° 12' 43"

**Note:** Latitude and longitude coordinates shown are based on the North American Datum of 1927 (NAD 27) as currently required by the Mass Media Bureau of the FCC.

**Ownership:** Post-Newsweek Stations Inc. (Group Owner).

**Began Operation:** November 1, 1999. High Definition. Station broadcasting digitally on its analog channel allotment. Began analog operations: November 20, 1961. Sale to present owner by C. H. Topmiller, Thomas A. Welstead, et al., approved by FCC September 24, 1969. Ceased analog operations: June 12, 2009.

**Represented (legal):** Covington & Burling.

**Personnel:**

**Dave Boylan**, Vice President & General Manager.

**Paul Wasserman**, General Sales Manager.

**Pete Terney**, National Sales Manager.

**Bill Pohovey**, News Director.

**Darren Alline**, Chief Engineer.

**Raphael Velasquez**, Business Manager.

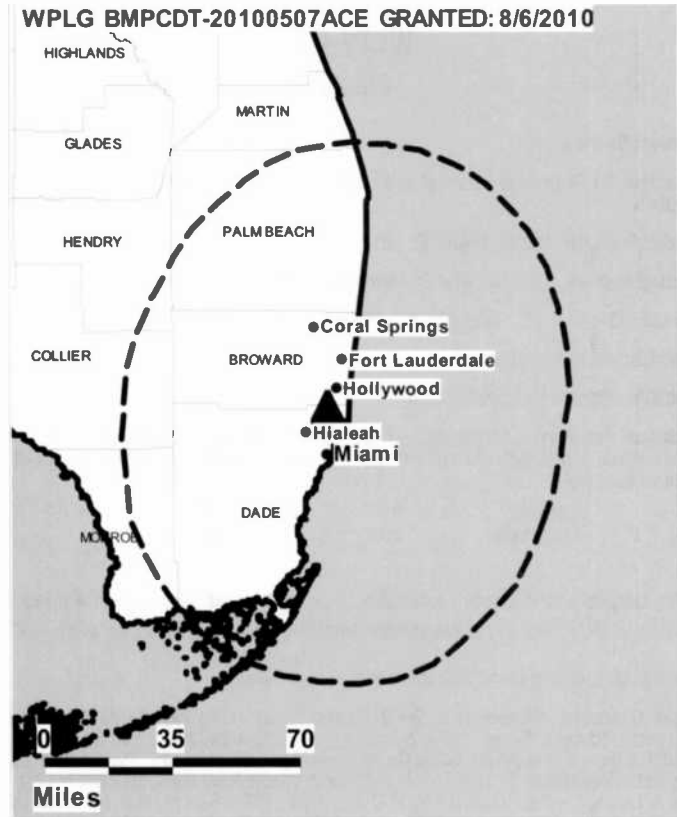
**Mimi Del Cid**, Program Manager.

**Mercy Crawford**, Marketing & Development Director.

**Glen Eklund**, Production Manager.

**Sharon Harrison**, Traffic Manager.

**City of License:** Miami. **Station DMA:** Miami-Fort Lauderdale, FL. **Rank:** 16.



© 2012 Warren Communications News

Circulation © 2011 Nielsen. Coverage based on Nielsen study.

GrandTotal	Cable TV Households	Non-cable TV Households	Total TV Households
Estimated Station Totals *	1,278,190	475,540	1,753,730
Average Weekly Circulation (2011)	638,839	275,733	914,572
Average Daily Circulation (2011)			422,576
Station DMA Total	Cable TV Households	Non-cable TV Households	Total TV Households
Estimated Station Totals *	1,105,040	475,540	1,580,580
Average Weekly Circulation (2011)	618,580	275,733	894,313
Average Daily Circulation (2011)			414,957
Other DMA Total	Cable TV Households	Non-cable TV Households	Total TV Households
Estimated Station Totals *	173,150	0	173,150
Average Weekly Circulation (2011)	20,259	0	20,259
Average Daily Circulation (2011)			7,619

\*Estimated station totals are sums of the Nielsen TV and Cable TV household estimates for each county in which the station registers viewing of more than 5% as per the Nielsen Survey Methods.

**WPXM-TV**  
**Ch. 35**

**Network Service:** ION.

**Licensee:** ION Media License Co. LLC, 601 Clearwater Park Rd, West Palm Beach, FL 33401-6233.

**Studio:** 13801 NW 14th St, Sunrise, FL 33323.

**Mailing Address:** 13801 NW 14th St, Sunrise, FL 33323.

**Phone:** 954-703-1921. **Fax:** 954-858-1848.

**E-mail:** josephkoker@ionmedia.com

**Web Site:** http://www.iontelevision.com

**Technical Facilities:** Channel No. 35 (596-602 MHz). Authorized power: 242-kw max. visual, aural. Antenna: 925-ft above av. terrain, 922-ft. above ground, 932-ft. above sea level.

Latitude 25° 59' 09"  
Longitude 80° 11' 37"

Requests modification of CP for change to 323-kw max. visual; BMPCDT-20080620AMR.

**Note:** Latitude and longitude coordinates shown are based on the North American Datum of 1927 (NAD 27) as currently required by the Mass Media Bureau of the FCC.

**Ownership:** ION Media Networks Inc. (Group Owner).

**Began Operation:** January 28, 2003. Began analog operations: October 25, 1992 as WMLB-TV. Ceased analog operations: June 12, 2009. Transfer from Jose Molina & Beverly Smith to William C. de la Pena approved by FCC December 7, 1992. Sale to The Christian Network Inc. by New Miami Latino Broadcasting Corp. approved by FCC February 10, 1994. Sale to Paxson Communications Corp. by The Christian Network Inc. approved by FCC December 12, 1997. Paxson Communications Corp. became ION Media Networks Inc. on June 26, 2006. Transfer of control by ION Media Networks Inc. from Paxson Management Corp. & Lowell W. Paxson to CIG Media LLC approved by FCC December 31, 2007. Involuntary assignment to debtor in possession status approved by FCC June 5, 2009. Involuntary assignment from debtor in possession status approved by FCC September 28, 2009. Transfer of control by ION Media Networks Inc. from ION Media Networks Liquidating Trust to Media Holdco LP approved by FCC December 17, 2009. Sale to Urban Television LLC pends.

**Represented (legal):** Dow Lohnes PLLC.

**Personnel:**

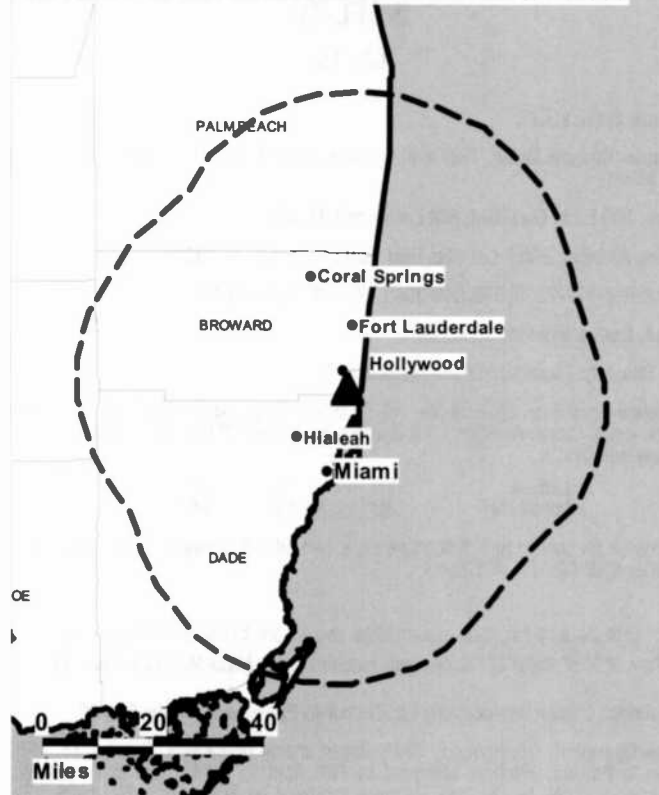
**James Januszka**, Station Operations Manager.

**Chris Pearson**, Traffic Manager.

**Julio Bonet**, Chief Engineer.

**City of License:** Miami. **Station DMA:** Miami-Fort Lauderdale, FL. **Rank:** 16.

WPXM-TV BPCDT-20080306AAZ GRANTED: 3/14/2008



© 2012 Warren Communications News

Circulation © 2011 Nielsen. Coverage based on Nielsen study.

GrandTotal	Cable TV Households	Non-cable TV Households	Total TV Households
Estimated Station Totals *	1,105,040	468,170	1,573,210
Average Weekly Circulation (2011)	210,678	38,439	249,117
Average Daily Circulation (2011)			64,519
Station DMA Total	Cable TV Households	Non-cable TV Households	Total TV Households
Estimated Station Totals *	1,105,040	468,170	1,573,210
Average Weekly Circulation (2011)	210,678	38,439	249,117
Average Daily Circulation (2011)			64,519

\*Estimated station totals are sums of the Nielsen TV and Cable TV household estimates for each county in which the station registers viewing of more than 5% as per the Nielsen Survey Methods.

**WSFL-TV**  
**Ch. 19**

**Network Service:** CW.

**Licensee:** Channel 39 Inc., Debtor-In-Possession, 200 E Las Olas Blvd, Ft. Lauderdale, FL 33301.

**Studio:** 200 E Las Olas Blvd, Fort Lauderdale, FL 33301.

**Mailing Address:** 200 E Las Olas Blvd, Fort Lauderdale, FL 33301.

**Phone:** 954-627-7300; 305-949-3900. **Fax:** 954-355-5200.

**E-mail:** feedback@southflorida.com

**Web Site:** http://southflorida.sun-sentinel.com

**Technical Facilities:** Channel No. 19 (500-506 MHz). Authorized power: 1000-kw max. visual, aural. Antenna: 784-ft above av. terrain, 784-ft. above ground, 791-ft. above sea level.

Latitude 25° 58' 07"  
Longitude 80° 13' 20"

Holds CP for change to 906-ft above av. terrain, 906-ft. above ground, 912-ft. above sea level; BPCDT-20080620AFI.

**Note:** Latitude and longitude coordinates shown are based on the North American Datum of 1927 (NAD 27) as currently required by the Mass Media Bureau of the FCC.

**Ownership:** Tribune Broadcasting Co., Debtor-In-Possession (Group Owner).

**Began Operation:** December 1, 2001. Began analog operations: October 16, 1982. Sale to Odyssey Partners approved by FCC April 4, 1984. Sale to Renaissance Communications by Odyssey Partners approved by FCC March 23, 1989. Sale to present owner by Renaissance approved by FCC March 20, 1997. Transfer of control from public shareholders of the Tribune Co. to Tribune Employee Stock Ownership Plan approved by FCC November 30, 2007. Involuntary assignment to debtor-in-possession status approved by FCC December 24, 2008. Ceased analog operations: June 12, 2009.

**Represented (legal):** Sidley Austin LLP.

**Personnel:**

**Howard Greenberg**, President & General Manager.

**Allyson Meyers**, Station Manager.

**Wayne MacDonald**, Technical Operations Manager.

**Ken Debritto**, National Sales Manager.

**Ronald Rowe**, Chief Engineer.

**Cam Trinh**, Business Manager.

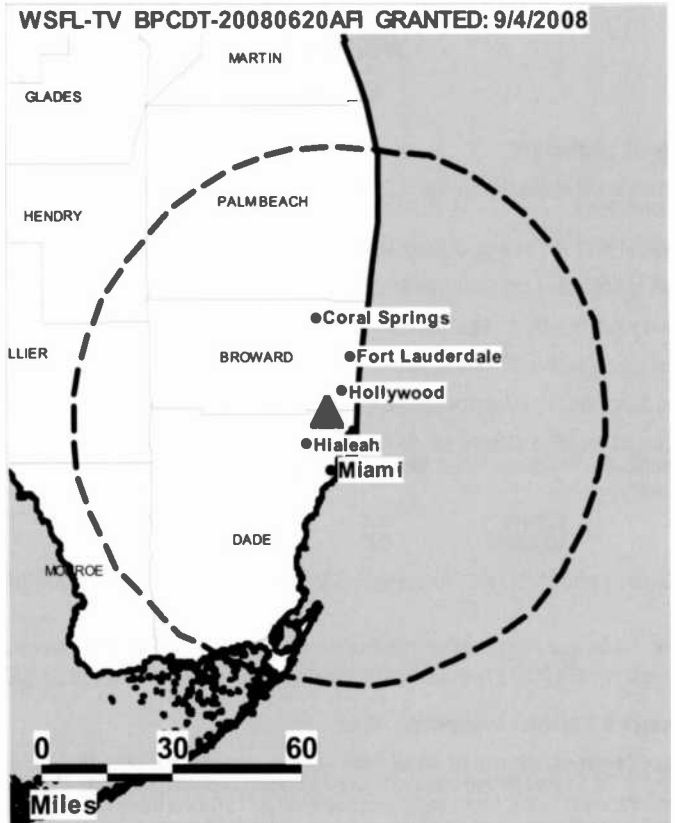
**Wendy Longsdon**, Program Director.

**Deborah Botwinick**, Research Manager.

**Scott Urquhart**, Creative Services Director.

**Terry Ferber**, Traffic Manager.

**Tatiana Liendo**, Community Relations & Events Manager.



© 2012 Warren Communications News

**City of License:** Miami. **Station DMA:** Miami-Fort Lauderdale, FL. **Rank:** 16.

Circulation © 2011 Nielsen. Coverage based on Nielsen study.

GrandTotal	Cable TV Households	Non-cable TV Households	Total TV Households
Estimated Station Totals *	1,278,190	555,420	1,833,610
Average Weekly Circulation (2011)	432,199	169,510	601,709
Average Daily Circulation (2011)			205,253
Station DMA Total	Cable TV Households	Non-cable TV Households	Total TV Households
Estimated Station Totals *	1,105,040	475,540	1,580,580
Average Weekly Circulation (2011)	420,598	164,076	584,674
Average Daily Circulation (2011)			200,385
Other DMA Total	Cable TV Households	Non-cable TV Households	Total TV Households
Estimated Station Totals *	173,150	79,880	253,030
Average Weekly Circulation (2011)	11,601	5,434	17,035
Average Daily Circulation (2011)			4,868

\*Estimated station totals are sums of the Nielsen TV and Cable TV household estimates for each county in which the station registers viewing of more than 5% as per the Nielsen Survey Methods.



**WSVN**  
Ch. 7

**Network Service:** FOX.

**Licensee:** Sunbeam Television Corp., 1401 79th St. Causeway, Miami, FL 33141-4104.

**Studio:** 1401 79th St. Causeway, Miami, FL 33141.

**Mailing Address:** 1401 79th St Causeway, Miami, FL 33141-4104.

**Phone:** 305-751-6692. **Fax:** 305-795-2746.

**E-mail:** 7news@wsvn.com

**Web Site:** http://www.wsvn.com

**Technical Facilities:** Channel No. 7 (174-180 MHz). Authorized power: 158-kw visual, aural. Antenna: 1008-ft above av. terrain, 1007-ft. above ground, 1014-ft. above sea level.

Latitude 25° 58' 00"  
Longitude 80° 12' 43"

**Note:** Latitude and longitude coordinates shown are based on the North American Datum of 1927 (NAD 27) as currently required by the Mass Media Bureau of the FCC.

**Ownership:** Sunbeam Television Corp. (Group Owner).

**Began Operation:** September 1, 1999. Standard Definition. Station broadcasting digitally on its analog channel allotment. Began analog operations: July 29, 1956. On December 5, 1962 the FCC ordered that Biscayne Television Corp. cease operation of WCKT no later than January 4, 1963 and the FCC also approved sale of WCKT plant and film licensing agreements to Sunbeam Television Corp., which was licensed as a new station. Present ownership assumed operation December 19, 1962. Ceased analog operations: June 12, 2009.

**Represented (legal):** Holland & Knight LLP.

**Personnel:**

**Robert W. Leider**, Executive Vice President & General Manager.

**Alice Jacobs**, Vice President, News & Local Programming.

**Daisy Bermudez**, Operations & Programming Director.

**Joseph (Chip) Fitzgerald**, General Sales Manager.

**Randi Lynn Goldkink**, Local Sales Manager.

**David Rieva**, National Sales Manager.

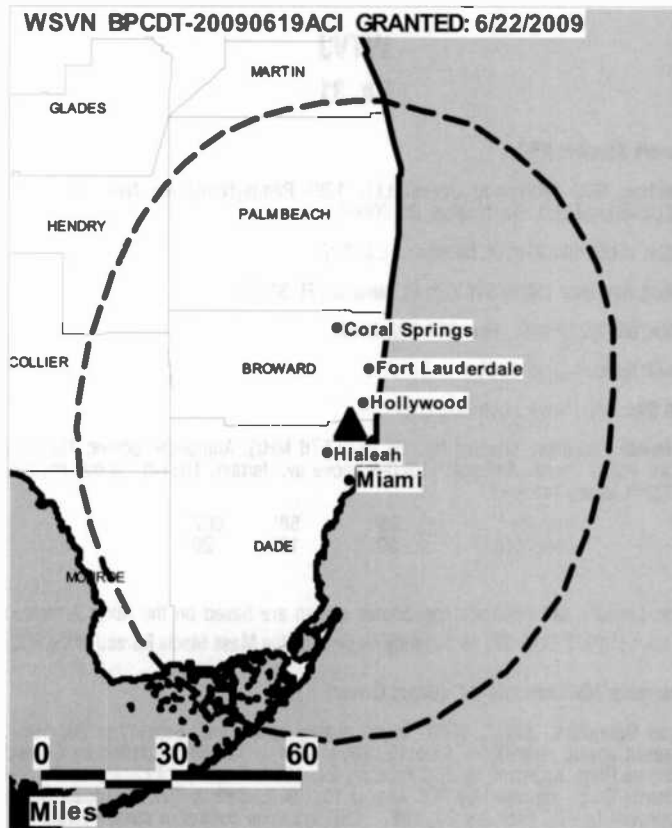
**John Bak**, Chief Engineer.

**Diane Jaramillo Guard**, Business Manager.

**James Ansin**, Marketing Manager.

**Steve Donald**, Creative Services Director.

**Denise Reitmann**, Traffic Manager.



© 2012 Warren Communications News

**Lilly Pardo**, Community & Public Relations Director.

**City of License:** Miami. **Station DMA:** Miami-Fort Lauderdale, FL. **Rank:** 16.

Circulation © 2011 Nielsen. Coverage based on Nielsen study.

GrandTotal	Cable TV Households	Non-cable TV Households	Total TV Households
Estimated Station Totals *	1,105,040	475,540	1,580,580
Average Weekly Circulation (2011)	655,601	286,247	941,848
Average Daily Circulation (2011)			425,128
Station DMA Total	Cable TV Households	Non-cable TV Households	Total TV Households
Estimated Station Totals *	1,105,040	475,540	1,580,580
Average Weekly Circulation (2011)	655,601	286,247	941,848
Average Daily Circulation (2011)			425,128

\*Estimated station totals are sums of the Nielsen TV and Cable TV household estimates for each county in which the station registers viewing of more than 5% as per the Nielsen Survey Methods.

**WTVJ**  
**Ch. 31**

**Network Service:** NBC.

**Licensee:** NBC Telemundo License LLC, 1299 Pennsylvania Ave NW, 9th Fl, c/o NBCUniversal LLC, Washington, DC 20004.

**Studio:** 15000 SW 27th St, Miramar, FL 33027.

**Mailing Address:** 15000 SW 27th St, Miramar, FL 33027.

**Phone:** 954-622-6000. **Fax:** 954-622-6107.

**E-mail:** techops@nbc6.net

**Web Site:** http://www.nbcmiami.com

**Technical Facilities:** Channel No. 31 (572-578 MHz). Authorized power: 1000-kw max. visual, aural. Antenna: 1020-ft above av. terrain, 1021-ft. above ground, 1029-ft. above sea level.

Latitude 25° 58' 007"  
Longitude 80° 13' 20"

**Note:** Latitude and longitude coordinates shown are based on the North American Datum of 1927 (NAD 27) as currently required by the Mass Media Bureau of the FCC.

**Ownership:** NBCUniversal LLC (Group Owner).

**Began Operation:** July 7, 2003. Began analog operations: September 20, 1967. Ceased analog operations: June 12, 2009. Sale to Taft Broadcasting by General Cinema Corp. approved by FCC February 24, 1983. Transfer of control to General Cinema Corp. approved by FCC August 10, 1972. Sale to TVX Broadcast Group approved by FCC February 20, 1987. CBS assumed control of station January 4, 1989. CBS & NBC traded channels 4 & 6 in July 1995. Sale to Post-Newsweek Stations Florida Inc. dismissed by FCC January 12, 2009. Transfer of control by NBC Telemundo License Co. from General Electric Co. (100% to 49%) to Comcast Corp. (0 to 51%) approved by FCC January 19, 2011.

**Personnel:**

**Ardyth Diercks**, President & General Manager.

**Larry Olivitch**, Vice President, Sales.

**Terry Smith**, Technology Director.

**Yvette Miley**, News Director.

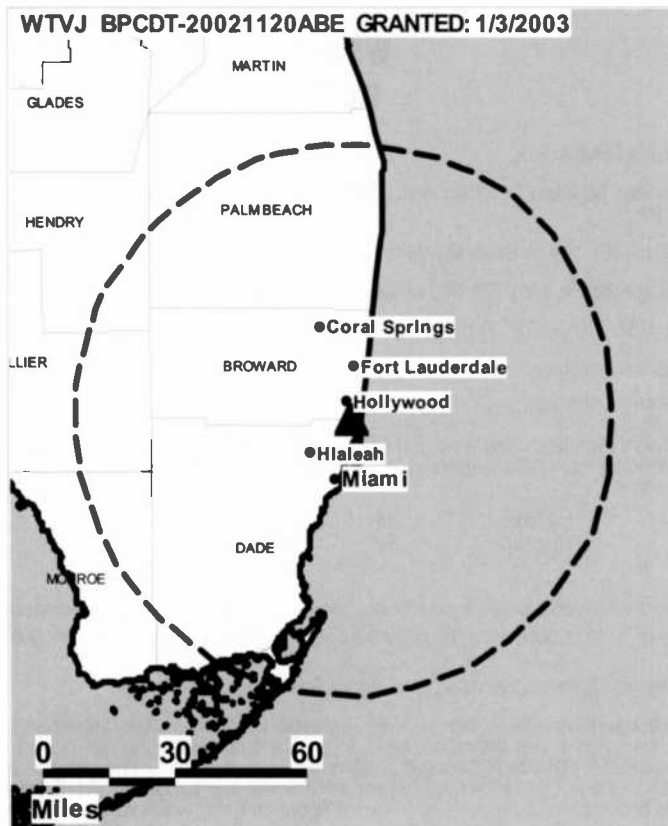
**Barbara Alfonso**, Programming Manager.

**Betty Frazier**, Research Manager.

**Debbie Brooks**, Traffic Operations Manager.

**Maria Khalil-Pagani**, Community Relations Manager.

**Olavo Salcido**, Human Resources Director.



© 2012 Warren Communications News

**City of License:** Miami. **Station DMA:** Miami-Fort Lauderdale, FL. **Rank:** 16.

Circulation © 2011 Nielsen. Coverage based on Nielsen study.

GrandTotal	Cable TV Households	Non-cable TV Households	Total TV Households
Estimated Station Totals *	1,105,040	475,540	1,580,580
Average Weekly Circulation (2011)	511,395	246,870	758,265
Average Daily Circulation (2011)			315,361
Station DMA Total	Cable TV Households	Non-cable TV Households	Total TV Households
Estimated Station Totals *	1,105,040	475,540	1,580,580
Average Weekly Circulation (2011)	511,395	246,870	758,265
Average Daily Circulation (2011)			315,361

\*Estimated station totals are sums of the Nielsen TV and Cable TV household estimates for each county in which the station registers viewing of more than 5% as per the Nielsen Survey Methods.

**WXCW**  
**Ch. 45**

**Network Service:** CW.

**Licensee:** Sun Broadcasting Inc., 2824 Palm Beach Blvd, Fort Myers, FL 33916-1590.

**Studio:** 2824 Palm Beach Blvd, Fort Myers, FL 33916-1590.

**Mailing Address:** 2824 Palm Beach Blvd, Fort Myers, FL 33916-1590.

**Phone:** 239-479-5501; 239-479-5500. **Fax:** 239-479-5522.

**E-mail:** greg.stetson@winktv.com

**Web Site:** http://www.cw6tv.com

**Technical Facilities:** Channel No. 45 (656-662 MHz). Authorized power: 1000-kw max. visual, aural. Antenna: 1496-ft above av. terrain, 1496-ft. above ground, 1522-ft. above sea level.

Latitude	26°	47'	08"
Longitude	81°	47'	40"

**Note:** Latitude and longitude coordinates shown are based on the North American Datum of 1927 (NAD 27) as currently required by the Mass Media Bureau of the FCC.

**Ownership:** Joseph C. Schwartzel.

**Began Operation:** November 1, 2002. Standard Definition. Began analog operations: October 22, 1990. Sale to Second Generation Ltd. by Southwest Florida Telecommunications Inc. approved by FCC July 24, 1995. Sale to ACME Communications Inc. by Second Generation Ltd. approved by FCC June 30, 1998. ACME Communications Inc. went public September 30, 1999. Sale to present owner by ACME Communications Inc. approved by FCC January 30, 2007. Ceased analog operations: February 17, 2007.

**Represented (legal):** Leibowitz & Associates PA.

**Personnel:**

**Joe Schwartzel**, General Manager & General Sales Manager.

**Keith Stuhlman**, Chief Engineer.

**Jamie Ricks**, Local Sales Manager.

**Maxine Johnson**, Business Manager.

**Greg Stetson**, Program Director.

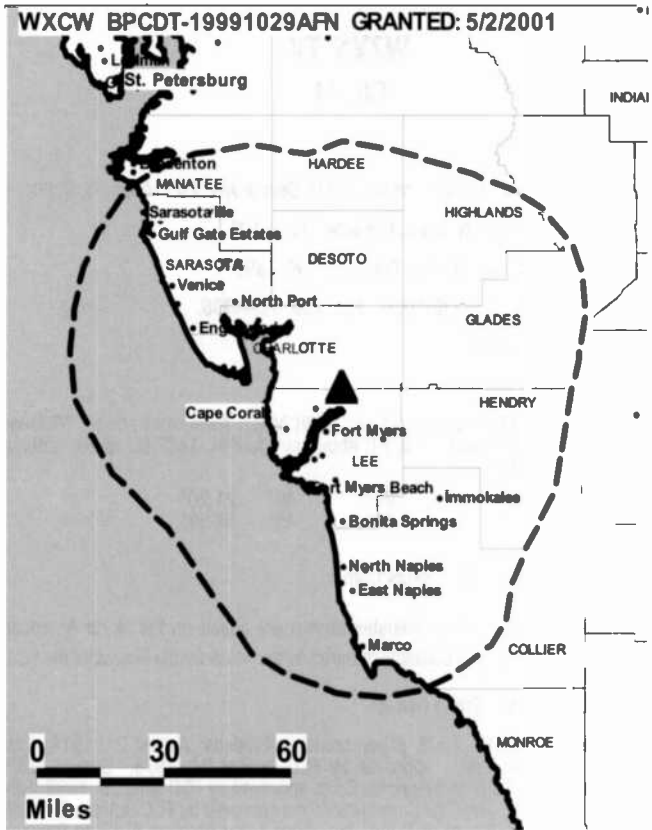
**Mark Gilson**, Promotion Director.

**City of License:** Naples. **Station DMA:** Fort Myers-Naples, FL. **Rank:** 62.

SATELLITE WEEK

Covering international news on space communications policy, regulation, technology and business

FREE 30-DAY TRIAL—call 800-771-9202 or visit [www.warren-news.com](http://www.warren-news.com)



© 2012 Warren Communications News

Circulation © 2011 Nielsen. Coverage based on Nielsen study.

GrandTotal	Cable TV Households	Non-cable TV Households	Total TV Households
Estimated Station Totals *	312,210	213,090	525,300
Average Weekly Circulation (2011)	107,023	64,532	171,555
Average Daily Circulation (2011)			68,596
Station DMA Total	Cable TV Households	Non-cable TV Households	Total TV Households
Estimated Station Totals *	312,210	183,290	495,500
Average Weekly Circulation (2011)	107,023	61,373	168,396
Average Daily Circulation (2011)			68,298
Other DMA Total	Cable TV Households	Non-cable TV Households	Total TV Households
Estimated Station Totals *	0	29,800	29,800
Average Weekly Circulation (2011)	0	3,159	3,159
Average Daily Circulation (2011)			298

\*Estimated station totals are sums of the Nielsen TV and Cable TV household estimates for each county in which the station registers viewing of more than 5% as per the Nielsen Survey Methods.

**WZVN-TV**  
**Ch. 41**

**Network Service:** ABC.

**Licensee:** Montclair Communications Inc., 3719 Central Ave, Fort Myers, FL 33901.

**Studio:** 4001 Tamiami Trail N, Ste 370, Naples, FL 34103.

**Mailing Address:** 3719 Central Ave, Fort Myers, FL 33901.

**Phone:** 239-643-3400; 239-939-2020. **Fax:** 239-643-4986.

**E-mail:** spontius@water.net

**Web Site:** http://www.abc-7.com

**Technical Facilities:** Channel No. 41 (632-638 MHz). Authorized power: 1000-kw max. visual, aural. Antenna: 1489-ft above av. terrain, 1487-ft. above ground, 1520-ft. above sea level.

Latitude 26° 49' 21.20"  
Longitude 81° 45' 54.30"

**Transmitter:** 11011 Hwy. 31, Tuckers Corner.

**Note:** Latitude and longitude coordinates shown are based on the North American Datum of 1927 (NAD 27) as currently required by the Mass Media Bureau of the FCC.

**Ownership:** Lara Kunkler (Group Owner).

**Began Operation:** June 19, 2003. Began analog operations: August 21, 1974. Sale to Caloosa Television Corp. approved by FCC August 24, 1978. Sale to FCVS Communications by Caloosa Television Corp. approved by FCC June 29, 1992. Sale to Elcom of Florida Inc. by FCVS Communications approved by FCC October 7, 1993. Transfer of control by Elcom of Florida Inc. from Kelso Partners IV LP to Raycom Media Inc. approved by FCC July 26, 1996. Sale to present owner by Elcom of Florida Inc. approved by FCC September 30, 1996. Transfer of control by Montclair Communications Inc. from Lara Kunkler to Waterman Broadcasting Corp. of Florida dismissed by FCC August 8, 2002. FCC upheld decision April 23, 2007. Ceased analog operations: February 17, 2009.

**Represented (sales):** Continental Television Sales.

**Represented (legal):** Irwin, Campbell & Tannenwald PC.

**Represented (engineering):** Cohen Dippell & Everist PC.

**Personnel:**

**Steve Pontius**, Executive Vice President & General Manager.

**Bob Beville**, Sales Director.

**Bill Beard**, Local Sales Manager.

**Darrel Adams**, News & Marketing Director.

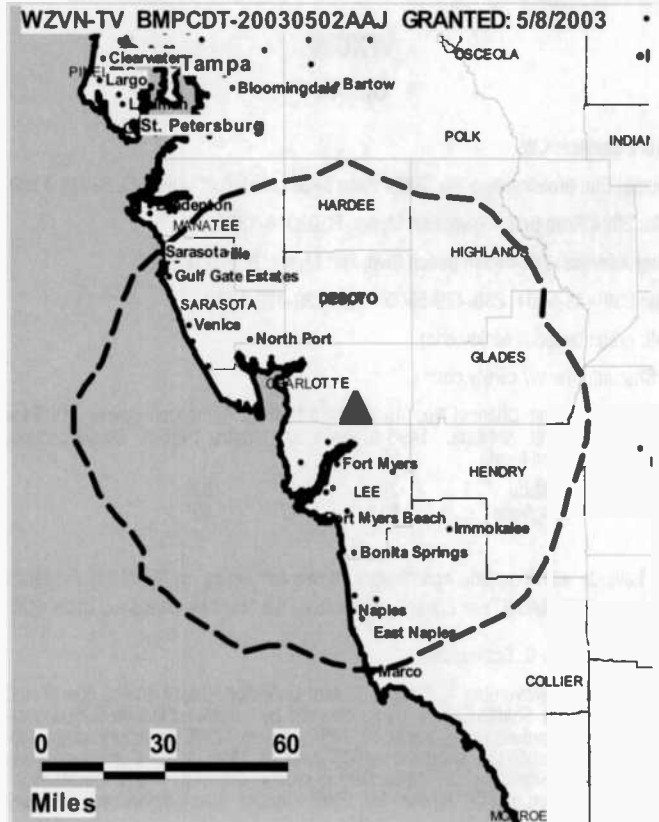
**Dan Billings**, Engineering & Technical Services Director.

**Deborah Abbott**, Program Director.

**Bob Hannon**, Production Manager.

**Harris Segel**, Research Director.

**Evelyn Jewett**, Traffic Manager.



© 2012 Warren Communications News

**City of License:** Naples. **Station DMA:** Fort Myers-Naples, FL. **Rank:** 62.

Circulation © 2011 Nielsen. Coverage based on Nielsen study.

GrandTotal	Cable TV Households	Non-cable TV Households	Total TV Households
Estimated Station Totals *	312,210	240,260	552,470
Average Weekly Circulation (2011)	184,894	101,443	286,337
Average Daily Circulation (2011)			114,713
Station DMA Total	Cable TV Households	Non-cable TV Households	Total TV Households
Estimated Station Totals *	312,210	183,290	495,500
Average Weekly Circulation (2011)	184,894	96,420	281,314
Average Daily Circulation (2011)			114,198
Other DMA Total	Cable TV Households	Non-cable TV Households	Total TV Households
Estimated Station Totals *	0	56,970	56,970
Average Weekly Circulation (2011)	0	5,023	5,023
Average Daily Circulation (2011)			515

\*Estimated station totals are sums of the Nielsen TV and Cable TV household estimates for each county in which the station registers viewing of more than 5% as per the Nielsen Survey Methods.

**WOGX**  
**Ch. 31**

**Network Service:** FOX.

**Licensee:** Fox Television Stations Inc., 444 N Capitol St NW, Ste 740, Washington, DC 20001.

**Studio:** 2622 NW 43rd St, Suite B-4, Gainesville, FL 32606.

**Mailing Address:** 1551 SW 37th Ave, Ocala, FL 34474.

**Phone:** 352-873-6951; 352-371-0051. **Fax:** 352-237-5423.

**Web Site:** <http://www.wogx.com>

**Technical Facilities:** Channel No. 31 (572-578 MHz). Authorized power: 500-kw max. visual, aural. Antenna: 850-ft above av. terrain, 801-ft. above ground, 945-ft. above sea level.

Latitude	29°	21'	32"
Longitude	82°	19'	43"

**Note:** Latitude and longitude coordinates shown are based on the North American Datum of 1927 (NAD 27) as currently required by the Mass Media Bureau of the FCC.

**Ownership:** Fox Television Holdings Inc. (Group Owner).

**Began Operation:** August 1, 2002. Standard Definition. Began analog operations: November 1, 1983. Meredith Corp. swapped station, along with WOFL(TV) Orlando, FL for Fox Television Station Inc.'s KPTV Portland, OR. FCC approved deal May 14, 2002. Sale to Meredith Corp. by Wabash Valley Broadcasting Corp. approved by FCC September 1, 1995. Sale to Wabash Valley Broadcasting Corp. by Big Sun TV Inc. approved by FCC August 12, 1986. Ceased analog operations: June 12, 2009.

**Represented (legal):** Skadden, Arps, Slate, Meagher & Flom LLP.

**Personnel:**

**Sandy Wagner**, Station Manager.

**Janet Linder**, Local Sales Manager.

**Bob Clinkingbeard**, News Director.

**John Jones**, Chief Engineer.

**Patrick Shultz**, Finance Director.

**Terry Walden**, Program Manager.

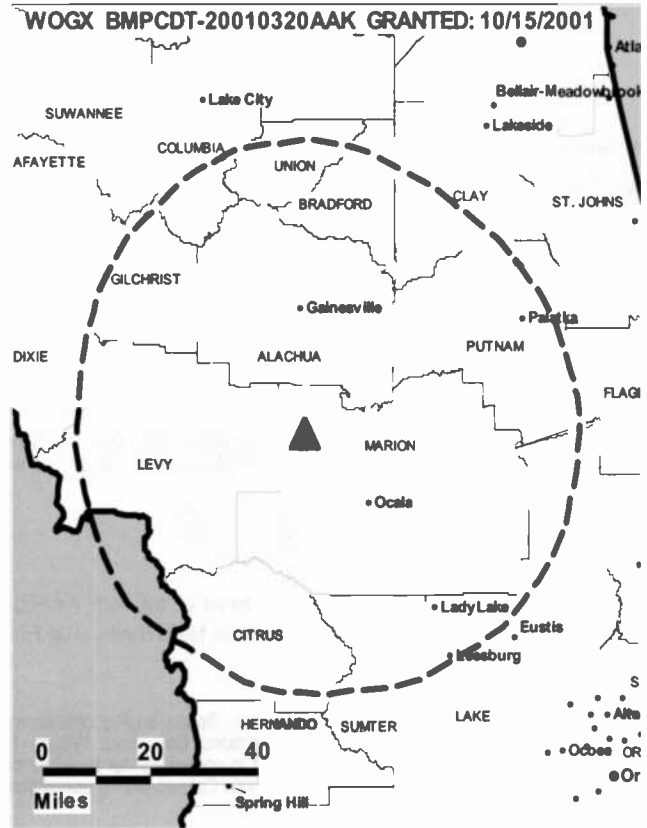
**Andy Davidyock**, Senior Production Coordinator.

**Rick Snyder**, Creative Services & Promotion Director.

**Kathy Nieves**, Traffic Manager.

**City of License:** Ocala. **Station DMA:** Orlando-Daytona Beach-Melbourne, FL.

**Rank:** 19.



© 2012 Warren Communications News

Circulation © 2011 Nielsen. Coverage based on Nielsen study.

GrandTotal	Cable TV Households	Non-cable TV Households	Total TV Households
Estimated Station Totals *	140,700	70,300	211,000
Average Weekly Circulation (2011)	54,050	21,697	75,747
Average Daily Circulation (2011)			21,168
Station DMA Total	Cable TV Households	Non-cable TV Households	Total TV Households
Estimated Station Totals *	73,350	51,010	124,360
Average Weekly Circulation (2011)	34,316	19,768	54,084
Average Daily Circulation (2011)			16,933
Other DMA Total	Cable TV Households	Non-cable TV Households	Total TV Households
Estimated Station Totals *	67,350	19,290	86,640
Average Weekly Circulation (2011)	19,734	1,929	21,663
Average Daily Circulation (2011)			4,235

\*Estimated station totals are sums of the Nielsen TV and Cable TV household estimates for each county in which the station registers viewing of more than 5% as per the Nielsen Survey Methods.

# Florida — Orange Park

**WJXX**  
**Ch. 10**

**Network Service:** ABC.

**Licensee:** Gannett River States Publishing Corp., 1100 Wilson Blvd, Ste 3000, Arlington, VA 22234.

**Studio:** 1070 E Adams St, Jacksonville, FL 32202.

**Mailing Address:** 1070 E Adams St, Jacksonville, FL 32202.

**Phone:** 904-354-1212. **Fax:** 904-633-8899.

**E-mail:** dcantrell@firstcoastnews.com

**Web Site:** http://www.wjxx.com

**Technical Facilities:** Channel No. 10 (192-198 MHz). Authorized power: 29.5-kw visual, aural. Antenna: 954-ft above av. terrain, 923-ft. above ground, 973-ft. above sea level.

Latitude            30°    16'    24"  
Longitude          81°    33'    13"

**Note:** Latitude and longitude coordinates shown are based on the North American Datum of 1927 (NAD 27) as currently required by the Mass Media Bureau of the FCC.

**Ownership:** Gannett Co. Inc. (Group Owner).

**Began Operation:** April 15, 2002. Standard Definition. Began analog operations: February 10, 1997. Sale to Allbritton Communications Co. from William P. Register approved by FCC September 5, 1997. Sale to present owner by Allbritton Communications Co. approved by FCC March 15, 2000. Ceased analog operations: June 12, 2009.

**Represented (legal):** Hogan Lovells.

**Represented (engineering):** Kessler & Gehman Associates Inc.

**Represented (sales):** Blair Television.

**Personnel:**

- Dodie Cantrell-Bickley**, President & General Manager.
- Jerry Michel**, Vice President & Director of Technology.
- Bonnie Solloway**, Vice President, Programming & Community Affairs.
- Ken LeSesne**, General & National Sales Manager.
- Candy Crigger**, Local Sales Manager.
- Mike Garber**, News Director.
- Cary Martin**, Chief Engineer.
- Rhonda McVey**, Business Manager.
- Linda Mock**, Systems & Research Manager.
- Glenn Sebold**, Creative Services Director.

**City of License:** Orange Park. **Station DMA:** Jacksonville, FL. **Rank:** 50.



© 2012 Warren Communications News

Circulation © 2011 Nielsen. Coverage based on Nielsen study.

GrandTotal	Cable TV Households	Non-cable TV Households	Total TV Households
Estimated Station Totals *	383,930	264,080	648,010
Average Weekly Circulation (2011)	204,084	130,673	334,757
Average Daily Circulation (2011)			122,596
Station DMA Total	Cable TV Households	Non-cable TV Households	Total TV Households
Estimated Station Totals *	382,600	264,080	646,680
Average Weekly Circulation (2011)	203,946	130,673	334,619
Average Daily Circulation (2011)			122,592
Other DMA Total	Cable TV Households	Non-cable TV Households	Total TV Households
Estimated Station Totals *	1,330	0	1,330
Average Weekly Circulation (2011)	138	0	138
Average Daily Circulation (2011)			4

\*Estimated station totals are sums of the Nielsen TV and Cable TV household estimates for each county in which the station registers viewing of more than 5% as per the Nielsen Survey Methods.



**WKMG-TV**  
Ch. 26

**Network Service:** CBS.

**Licensee:** Post-Newsweek Stations, Orlando Inc., 4466 John Young Pkwy, Orlando, FL 32804.

**Studio:** 4466 John Young Pkwy, Orlando, FL 32804.

**Mailing Address:** 4466 John Young Pkwy, Orlando, FL 32804.

**Phone:** 407-521-1200. **Fax:** 407-521-1204.

**E-mail:** desk@wkmg.com

**Web Site:** http://www.clickorlando.com

**Technical Facilities:** Channel No. 26 (542-548 MHz). Authorized power: 944-kw max. visual, aural. Antenna: 1693-ft above av. terrain, 1670-ft. above ground, 1722-ft. above sea level.

Latitude 28° 36' 35"  
Longitude 81° 03' 35"

**Note:** Latitude and longitude coordinates shown are based on the North American Datum of 1927 (NAD 27) as currently required by the Mass Media Bureau of the FCC.

**Ownership:** Post-Newsweek Stations Inc. (Group Owner).

**Began Operation:** April 1, 2001. High Definition. Began analog operations: July 1, 1954. Sale to Meredith Corp. and subsequent exchange with Post-Newsweek for WFSB Hartford approved by FCC June 27, 1997. Sale to First Media Television LP by Rockefeller Group approved by FCC May 30, 1986. Sale to Rockefeller by the Outlet Co. approved by FCC November 23, 1983. Sale to Outlet by Cherry Broadcasting Co. approved by FCC July 17, 1963. Sale to Cherry Broadcasting Co. by group headed by Harold P. Danforth approved by FCC May 8, 1957. Ceased analog operations: June 12, 2009.

**Represented (legal):** Covington & Burling.

**Personnel:**

**Skip Valet**, General Manager.

**Lou Supowitz**, General Sales Manager.

**Charlie Ferro**, National Sales Manager.

**Steve Adams**, Local Sales Manager.

**David Dominato**, Local Sales Manager.

**Susan Forbes**, News Director.

**Frank Torbert**, Chief Engineer.

**Laura Genette**, Business Manager.

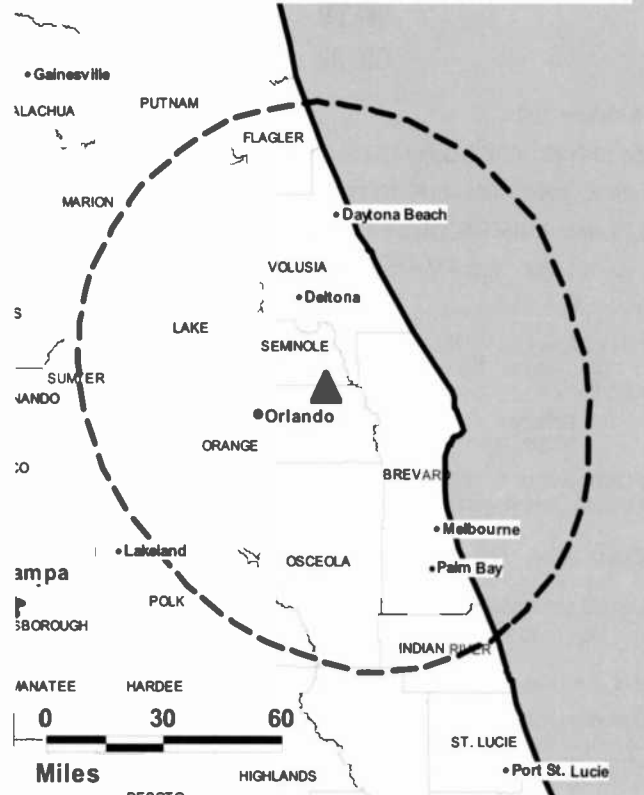
**Tracy Richardson**, Programming & Community Services Director.

**Kim Peoples**, Promotion Director.

**Bob Kotec**, Production Director.

**Charlene Mattis**, Traffic Manager.

WKMG-TV BMDPDT-20080620AJM GRANTED: 3/13/2009



© 2012 Warren Communications News

**City of License:** Orlando. **Station DMA:** Orlando-Daytona Beach-Melbourne, FL.

**Rank:** 19.

Circulation © 2011 Nielsen. Coverage based on Nielsen study.

GrandTotal	Cable TV Households	Non-cable TV Households	Total TV Households
Estimated Station Totals *	1,045,310	448,750	1,494,060
Average Weekly Circulation (2011)	665,568	298,465	964,033
Average Daily Circulation (2011)			443,468
Station DMA Total	Cable TV Households	Non-cable TV Households	Total TV Households
Estimated Station Totals *	1,004,370	448,750	1,453,120
Average Weekly Circulation (2011)	661,024	298,465	959,489
Average Daily Circulation (2011)			442,363
Other DMA Total	Cable TV Households	Non-cable TV Households	Total TV Households
Estimated Station Totals *	40,940	0	40,940
Average Weekly Circulation (2011)	4,544	0	4,544
Average Daily Circulation (2011)			1,105

\*Estimated station totals are sums of the Nielsen TV and Cable TV household estimates for each county in which the station registers viewing of more than 5% as per the Nielsen Survey Methods.



**WOFL**  
**Ch. 22**

**Network Service:** FOX.

**Licensee:** Fox Television Stations Inc., 444 N Capitol St NW, Ste 740, Washington, DC 20001.

**Studio:** 35 Skyline Dr, Lake Mary, FL 32746.

**Mailing Address:** 31 Skyline Dr, Lake Mary, FL 32746.

**Phone:** 407-644-3535; 407-741-5025. **Fax:** 407-333-3535.

**Web Site:** <http://www.wofl.com>

**Technical Facilities:** Channel No. 22 (518-524 MHz). Authorized power: 1000-kw max. visual, aural. Antenna: 1280-ft above av. terrain, 1260-ft. above ground, 62-ft. above sea level.

Latitude 28° 36' 13"  
Longitude 81° 05' 11"

Holds CP for change to 607-kw max. visual, 1473-ft above av. terrain, 1447-ft. above ground, 1510-ft. above sea level; BMPCDT-20110620AHO.

**Transmitter:** Chuluota-Christmas Rd., 3.7-mi. N of Bithlo.

**Note:** Latitude and longitude coordinates shown are based on the North American Datum of 1927 (NAD 27) as currently required by the Mass Media Bureau of the FCC.

**Ownership:** Fox Television Holdings Inc. (Group Owner).

**Began Operation:** January 29, 2000. Standard Definition. Began analog operations: March 31, 1974. Left air September 29, 1976. Sale to Omega Communications approved by FCC June 15, 1979. Resumed operation October 15, 1979. Sale of remaining 60% interest to Meredith Corp., 40% owner, approved by FCC April 4, 1983. Meredith Corp. swapped station, along with WOGX(TV) Ocala-Gainesville, FL for Fox Television Stations Inc.'s KPTV Portland, OR. FCC approved deal May 14, 2002. Ceased analog operations: June 12, 2009.

**Represented (legal):** Skadden, Arps, Slate, Meagher & Flom LLP.

**Personnel:**

**Dennis Walsh**, Vice President & General Manager.

**Bob Clinkingbeard**, Vice President, News.

**Brian Davis**, National Sales Manager.

**Greg Sloan**, Local Sales Manager.

**Mike Sprull**, Local Sales Manager.

**Robert Fusco**, Chief Engineer.

**Patrick Shultz**, Business Manager.

**Terry Walden**, Program Manager.

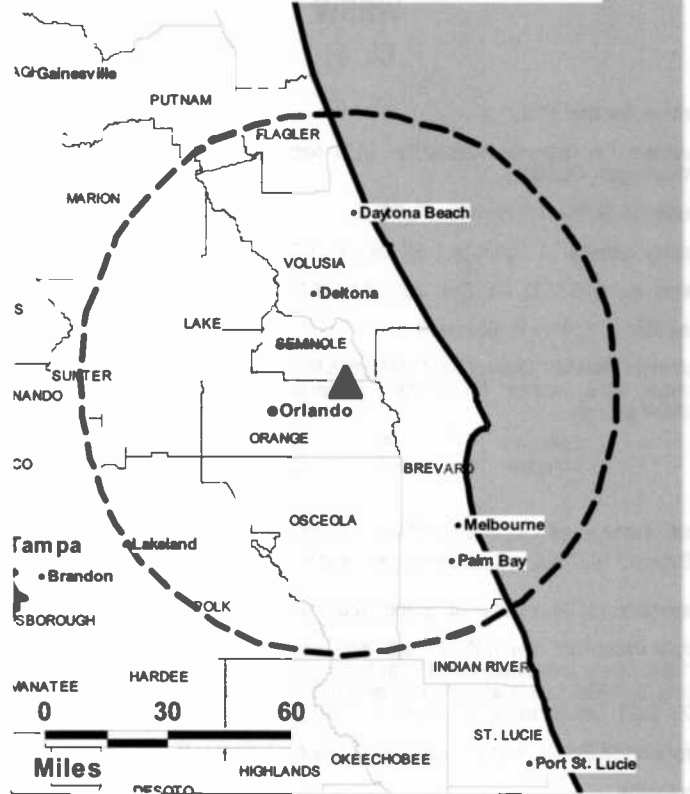
**Don Hoyt**, Production Manager.

**Rick Snyder**, Creative Services Director.

**Kathy Nieves**, Traffic Manager.

**Jean Fromm**, Human Resources Director.

WOFL BMPCDT-20110620AHO GRANTED: 7/6/2011



© 2012 Warren Communications News

**City of License:** Orlando. **Station DMA:** Orlando-Daytona Beach-Melbourne, FL.

**Rank:** 19.

Circulation © 2011 Nielsen. Coverage based on Nielsen study.

GrandTotal	Cable TV Households	Non-cable TV Households	Total TV Households
Estimated Station Totals *	1,045,310	448,750	1,494,060
Average Weekly Circulation (2011)	637,748	258,787	896,535
Average Daily Circulation (2011)			332,365
Station DMA Total	Cable TV Households	Non-cable TV Households	Total TV Households
Estimated Station Totals *	1,004,370	448,750	1,453,120
Average Weekly Circulation (2011)	632,549	258,787	891,336
Average Daily Circulation (2011)			331,423
Other DMA Total	Cable TV Households	Non-cable TV Households	Total TV Households
Estimated Station Totals *	40,940	0	40,940
Average Weekly Circulation (2011)	5,199	0	5,199
Average Daily Circulation (2011)			942

\*Estimated station totals are sums of the Nielsen TV and Cable TV household estimates for each county in which the station registers viewing of more than 5% as per the Nielsen Survey Methods.

**WRBW**  
**Ch. 41**

**Network Service:** MNT.

**Licensee:** Fox Television Stations Inc., 5151 Wisconsin Ave NW, c/o Molly Pauker, Washington, DC 20016.

**Studio:** 35 Skyline Dr, Lake Mary, FL 32746.

**Mailing Address:** 31 Skyline Dr, Lake Mary, FL 32746.

**Phone:** 407-248-6500; 407-644-3535. **Fax:** 407-333-3535.

**Web Site:** <http://www.my65orlando.com>

**Technical Facilities:** Channel No. 41 (632-638 MHz). Authorized power: 763-kw max. visual, aural. Antenna: 1691-ft above av. terrain, 1665-ft. above ground, 1718-ft. above sea level.

Latitude 28° 36' 35"  
Longitude 81° 03' 35"

**Note:** Latitude and longitude coordinates shown are based on the North American Datum of 1927 (NAD 27) as currently required by the Mass Media Bureau of the FCC.

**Ownership:** Fox Television Holdings Inc. (Group Owner).

**Began Operation:** June 1, 2002. High Definition. Began analog operations: June 6, 1994. Sale to United Television Inc. by Rainbow Broadcasting Ltd. approved by FCC May 20, 1999. Sale to present owner by United Television Inc. approved by FCC July 23, 2001. Ceased analog operations: June 12, 2009.

**Represented (legal):** Skadden, Arps, Slate, Meagher & Flom LLP.

**Personnel:**

**Stan Knott**, Vice President & General Manager.

**Bob Clinkingbeard**, Vice President, News.

**Brian Davis**, National Sales Manager.

**Janice Badger**, National Sales Manager.

**Greg Sloan**, Local Sales Manager.

**Mike Spruill**, Local Sales Manager.

**Robert Fusco**, Chief Engineer.

**Patrick Schultz**, Business Manager.

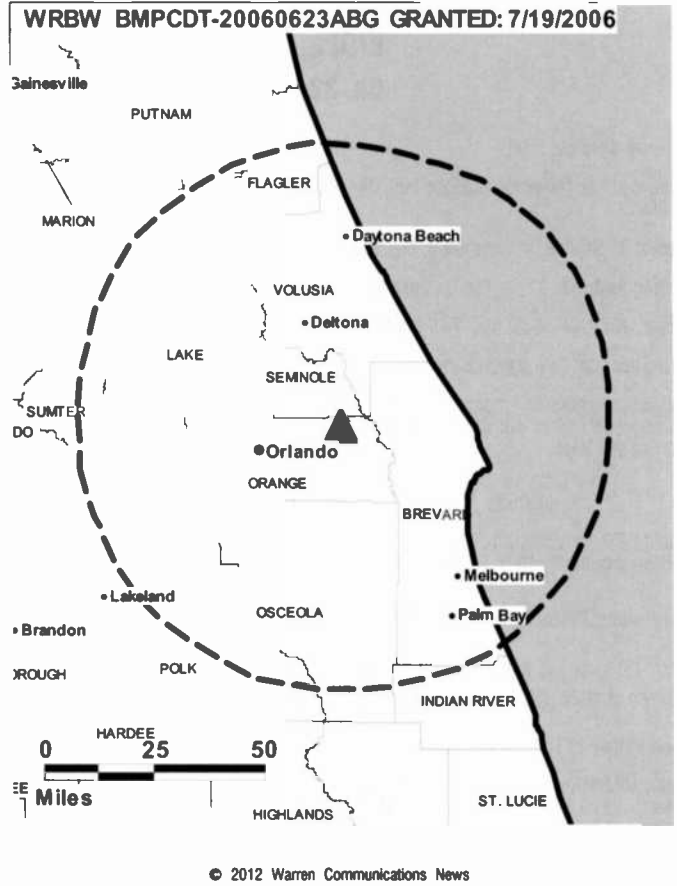
**Terry Walden**, Program Director.

**Don Holt**, Production Manager.

**Rick Snyder**, Creative Services Director.

**Kathy Nieves**, Traffic Manager.

**Jean Fromm**, Human Resources Director.



**City of License:** Orlando. **Station DMA:** Orlando-Daytona Beach-Melbourne, FL.

**Rank:** 19.

Circulation © 2011 Nielsen. Coverage based on Nielsen study.

GrandTotal	Cable TV Households	Non-cable TV Households	Total TV Households
Estimated Station Totals *	1,004,370	448,750	1,453,120
Average Weekly Circulation (2011)	385,178	123,655	508,833
Average Daily Circulation (2011)			151,805
Station DMA Total	Cable TV Households	Non-cable TV Households	Total TV Households
Estimated Station Totals *	1,004,370	448,750	1,453,120
Average Weekly Circulation (2011)	385,178	123,655	508,833
Average Daily Circulation (2011)			151,805

\*Estimated station totals are sums of the Nielsen TV and Cable TV household estimates for each county in which the station registers viewing of more than 5% as per the Nielsen Survey Methods.

**WRDQ**  
**Ch. 27**

**Network Service:** IND.

**Licensee:** WFTV Inc., 6205 Peachtree Dunwoody Rd, Atlanta, GA 30328.

**Studio:** 490 E. South St, Orlando, FL 32801.

**Mailing Address:** 490 E South St, Orlando, FL 32801.

**Phone:** 407-841-9000. **Fax:** 407-422-1414.

**E-mail:** rita.howard@wftv.com

**Web Site:** <http://www.wftv.com/wrdq/index.html>

**Technical Facilities:** Channel No. 27 (548-554 MHz). Authorized power: 407-kw max. visual, aural. Antenna: 1358-ft above av. terrain, 1335-ft. above ground, 1398-ft. above sea level.

Latitude	28°	34'	07"
Longitude	81°	03'	16"

Holds CP for change to 1000-kw max. visual, 1608-ft above av. terrain, 1581-ft. above ground, 1644-ft. above sea level; BMPCDT-20110112ACP.

**Note:** Latitude and longitude coordinates shown are based on the North American Datum of 1927 (NAD 27) as currently required by the Mass Media Bureau of the FCC.

**Ownership:** Cox Enterprises Inc. (Group Owner).

**Began Operation:** April 1, 2002. Standard Definition. Station broadcasting digitally on its analog channel allotment. Began analog operations: December 13, 1999. Sale to present owner by R. A. Communications (Marsha & Rudolph Reece) approved by FCC December 5, 2000. Ceased analog operations: February 17, 2009.

**Represented (legal):** Dow Lohnes PLLC.

**Personnel:**

**Shawn Bartelt**, General Manager.

**Lisa Hines**, General Sales Manager.

**Amy Davis**, Local Sales Manager.

**Bill Funke**, National Sales Manager.

**Robert Jordan**, News Director.

**John Demshock**, Chief Engineer.

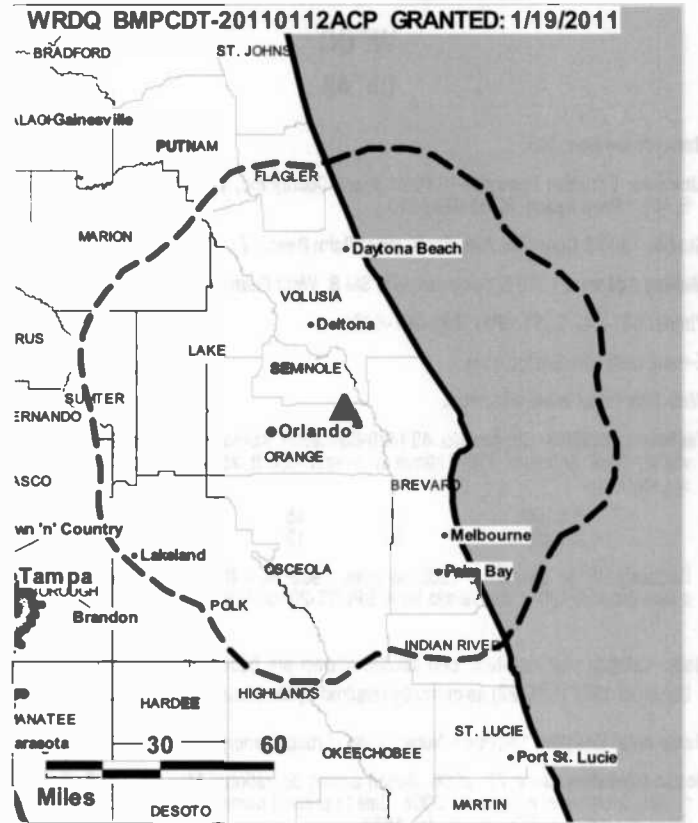
**Scott Post**, Controller.

**Rita Howard**, Program Coordinator.

**Bob St. Charles**, Promotion & Creative Services Manager.

**Chip Reif**, Production Manager.

**Kathy Greenlaw**, Traffic Manager.



© 2012 Warren Communications News

**City of License:** Orlando. **Station DMA:** Orlando-Daytona Beach-Melbourne, FL.

**Rank:** 19.

Circulation © 2011 Nielsen. Coverage based on Nielsen study.

GrandTotal	Cable TV Households	Non-cable TV Households	Total TV Households
Estimated Station Totals *	1,004,370	448,750	1,453,120
Average Weekly Circulation (2011)	318,655	123,959	442,614
Average Daily Circulation (2011)			141,319

Station DMA Total	Cable TV Households	Non-cable TV Households	Total TV Households
Estimated Station Totals *	1,004,370	448,750	1,453,120
Average Weekly Circulation (2011)	318,655	123,959	442,614
Average Daily Circulation (2011)			141,319

\*Estimated station totals are sums of the Nielsen TV and Cable TV household estimates for each county in which the station registers viewing of more than 5% as per the Nielsen Survey Methods.

**WFGC**  
**Ch. 49**

**Network Service:** IND.

**Licensee:** Christian Television of Palm Beach County Inc, 1900 S Congress Ave, Ste B, West Palm Beach, FL 33406-6610.

**Studio:** 1900 S Congress Ave, Ste B, West Palm Beach, FL 33406-6610.

**Mailing Address:** 1900 S Congress Ave, Ste B, West Palm Beach, FL 33406-6610.

**Phone:** 561-642-3361. **Fax:** 561-967-5961.

**E-mail:** business@wfgc.com

**Web Site:** http://www.wfgc.com

**Technical Facilities:** Channel No. 49 (680-686 MHz). Authorized power: 800-kw max. visual, aural. Antenna: 410-ft above av. terrain, 400-ft. above ground, 418-ft. above sea level.

Latitude	26°	45'	47"
Longitude	80°	12'	19"

Requests CP for change to 1000-kw max. visual, 404-ft above av. terrain, 400-ft. above ground, 420-ft. above sea level; BPCDT-20100309ABX.

**Note:** Latitude and longitude coordinates shown are based on the North American Datum of 1927 (NAD 27) as currently required by the Mass Media Bureau of the FCC.

**Ownership:** Christian Television Network Inc (Group Owner).

**Began Operation:** June 27, 2006. Began analog operations: May 21, 1993. Ceased analog operations: August 15, 2008. Sale to present owner by Wilshire Broadcasting Corp. approved by FCC August 10, 1988.

**Represented (legal):** Hardy, Carey, Chautin & Balkin LLP.

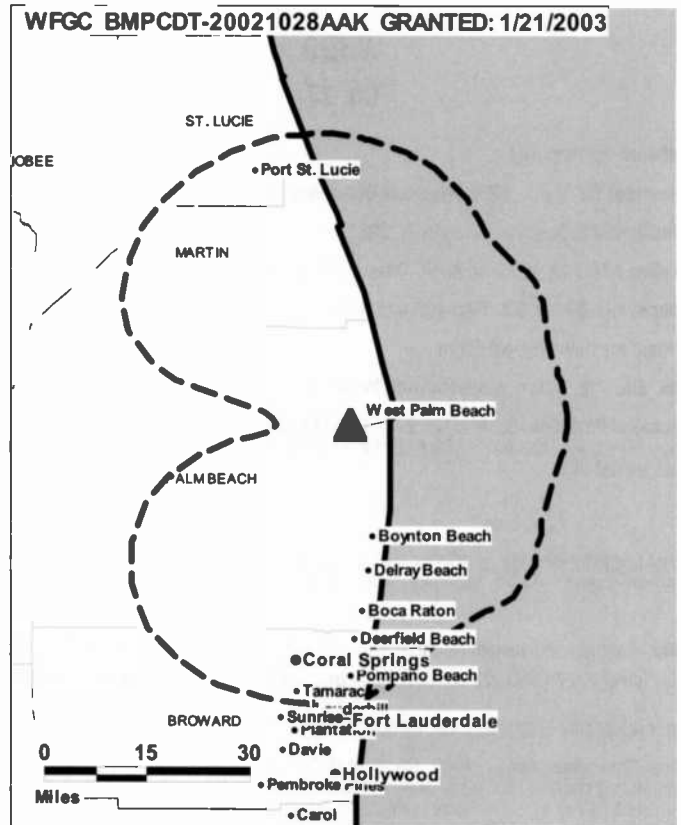
**Personnel:**

**Bob D'Andrea**, President.

**Mike Gonzalez**, General Manager & Production Manager.

**Steve Cunningham**, National Sales Manager.

**Joel Yates**, Chief Engineer.



© 2012 Warren Communications News

**Doris Garcia**, Program & Traffic Manager.

**City of License:** Palm Beach. **Station DMA:** West Palm Beach-Fort Pierce, FL.

**Rank:** 38.

**Nielsen Data:** Not available.

# Florida — Panama City

## WJHG-TV

Ch. 7

**Network Service:** MNT, CW, NBC.

**Licensee:** Gray Television Licensee LLC, 1750 K St NW, Ste 1200, Washington, DC 20006.

**Studio:** 8195 Front Beach Rd, Panama City, FL 32407.

**Mailing Address:** 8195 Front Beach Rd, Panama City, FL 32407.

**Phone:** 850-234-7777. **Fax:** 850-233-6647.

**E-mail:** jonmckee@wjhg.com

**Web Site:** <http://www.wjhg.com>

**Technical Facilities:** Channel No. 7 (174-180 MHz). Authorized power: 67-kw visual, aural. Antenna: 859-ft above av. terrain, 848-ft. above ground, 987-ft. above sea level.

Latitude	30°	25'	59"
Longitude	85°	24'	51"

**Note:** Latitude and longitude coordinates shown are based on the North American Datum of 1927 (NAD 27) as currently required by the Mass Media Bureau of the FCC.

**Ownership:** Gray Television Inc. (Group Owner).

**Began Operation:** October 21, 2004. Station broadcasting digitally on its analog channel allotment. Began analog operations: December 1, 1953. Sale to present owner by Mel Wheeler approved by FCC June 29, 1960. Transfer of 96% from J. D. Manly to Mel Wheeler approved by FCC November 20, 1957. Ceased analog operations: June 12, 2009.

**Represented (legal):** Wiley Rein LLP.

**Represented (sales):** Continental Television Sales.

**Personnel:**

Tracy Connors, President & General Manager.

David Balmer, General Sales Manager.

Tom Lewis, Vice President & News Director.

Jon McKee, Operations Director.

Janet Jakes, Business Manager & Human Resources Director.

Sean Dixon, Programming & Promotion Director.

Amie Mueller, Traffic Manager.

**City of License:** Panama City. **Station DMA:** Panama City, FL. **Rank:** 159.

WJHG-TV BPCDT-20100920AEA GRANTED: 10/14/2010



© 2012 Warren Communications News

Circulation © 2011 Nielsen. Coverage based on Nielsen study.

GrandTotal	Cable TV Households	Non-cable TV Households	Total TV Households
Estimated Station Totals *	198,900	86,170	285,070
Average Weekly Circulation (2011)	85,038	27,295	112,333
Average Daily Circulation (2011)			53,382
Station DMA Total	Cable TV Households	Non-cable TV Households	Total TV Households
Estimated Station Totals *	87,160	47,630	134,790
Average Weekly Circulation (2011)	55,951	22,320	78,271
Average Daily Circulation (2011)			42,916
Other DMA Total	Cable TV Households	Non-cable TV Households	Total TV Households
Estimated Station Totals *	111,740	38,540	150,280
Average Weekly Circulation (2011)	29,087	4,975	34,062
Average Daily Circulation (2011)			10,466

\*Estimated station totals are sums of the Nielsen TV and Cable TV household estimates for each county in which the station registers viewing of more than 5% as per the Nielsen Survey Methods.

# Florida — Panama City

**WMBB**  
**Ch. 13**

**Network Service:** ABC.

**Licensee:** Hoak Media of Panama City License LLC, 500 Crescent Ct, Ste 200, Dallas, TX 75201-7808.

**Studio:** 613 Harrison Ave, Panama City, FL 32401.

**Mailing Address:** 613 Harrison Ave, Panama City, FL 32401.

**Phone:** 850-769-2313. **Fax:** 850-769-8231.

**E-mail:** tcole@wmbb.com

**Web Site:** <http://www.wmbb.com>

**Technical Facilities:** Channel No. 13 (210-216 MHz). Authorized power: 42-kw visual, aural. Antenna: 1424-ft above av. terrain, 1437-ft. above ground, 1516-ft. above sea level.

Latitude 30° 21' 08"  
Longitude 85° 23' 28"

**Note:** Latitude and longitude coordinates shown are based on the North American Datum of 1927 (NAD 27) as currently required by the Mass Media Bureau of the FCC.

**Ownership:** Hoak Media LLC (Group Owner).

**Began Operation:** April 19, 2002. Station broadcasting digitally on its analog channel allotment. Began analog operations: October 4, 1973. Sale to present owner by Media General Inc. approved by FCC June 3, 2008. Sale to Media General Inc. by Spartan Communications Inc. approved by FCC March 22, 2000. Sale to Spartan Communications Inc. by Buford Television approved by FCC March 21, 1990. Sale to Buford by Octagon Broadcasting Co. approved by FCC December 5, 1986. Previous sale by Denver Brannen estate, Luther Edwin Thomas, et al., approved by FCC February 28, 1977. Ceased analog operations: February 17, 2009.

**Represented (legal):** Akin, Gump, Strauss, Hauer & Feld LLP.

**Personnel:**

**Terry Cole**, Vice President & General Manager.

**George Baker**, General Sales Manager.

**Heather Kretzer**, News Director.

**Laurence Richesin**, Chief Engineer.

**Kathy Hobbs**, Business Manager.

**Karyn Miles**, Program Director.

**Chris Golden**, Promotions & Operations Director.

**Mary Stowe**, Traffic Manager.

**City of License:** Panama City. **Station DMA:** Panama City, FL. **Rank:** 159.



© 2012 Warren Communications News

Circulation © 2011 Nielsen. Coverage based on Nielsen study.

GrandTotal	Cable TV Households	Non-cable TV Households	Total TV Households
Estimated Station Totals *	101,490	54,150	155,640
Average Weekly Circulation (2011)	59,974	26,715	86,689
Average Daily Circulation (2011)			43,566
Station DMA Total	Cable TV Households	Non-cable TV Households	Total TV Households
Estimated Station Totals *	87,160	47,630	134,790
Average Weekly Circulation (2011)	57,730	22,803	80,533
Average Daily Circulation (2011)			41,348
Other DMA Total	Cable TV Households	Non-cable TV Households	Total TV Households
Estimated Station Totals *	14,330	6,520	20,850
Average Weekly Circulation (2011)	2,244	3,912	6,156
Average Daily Circulation (2011)			2,218

\*Estimated station totals are sums of the Nielsen TV and Cable TV household estimates for each county in which the station registers viewing of more than 5% as per the Nielsen Survey Methods.



## Florida — Panama City Beach

### WPCT Ch. 47

**Network Service:** IND.

**Licensee:** Beach TV Properties Inc., 8317 Front Beach Rd, Ste 23, Panama City, FL 32417.

**Studio:** 8317 Front Beach Rd, Ste 23, Panama City Beach, FL 32407.

**Mailing Address:** 8317 Front Beach Rd, Ste 23, Panama City, FL 32407.

**Phone:** 850-234-2773. **Fax:** 850-234-1179.

**E-mail:** jud@tripsmarter.com

**Web Site:** <http://www.tripsmarter.com/panamacity/multimedia/tv.htm>

**Technical Facilities:** Channel No. 47 (668-674 MHz). Authorized power: 12.9-kw max. visual, aural. Antenna: 194-ft above av. terrain, 180-ft. above ground, 197-ft. above sea level.

Latitude	30°	10'	59"
Longitude	85°	46'	42"

Holds CP for change to 132-kw max. visual; BPCDT-20090609ABW.

**Note:** Latitude and longitude coordinates shown are based on the North American Datum of 1927 (NAD 27) as currently required by the Mass Media Bureau of the FCC.

**Ownership:** Beach TV Properties Inc.

**Began Operation:** June 12, 2003. Began analog operations: March 20, 1995. Ceased analog operations: February 17, 2009.

**Personnel:**

**Toni Davis,** President & Program Director.

**Jud Colley,** Vice President & General Manager.

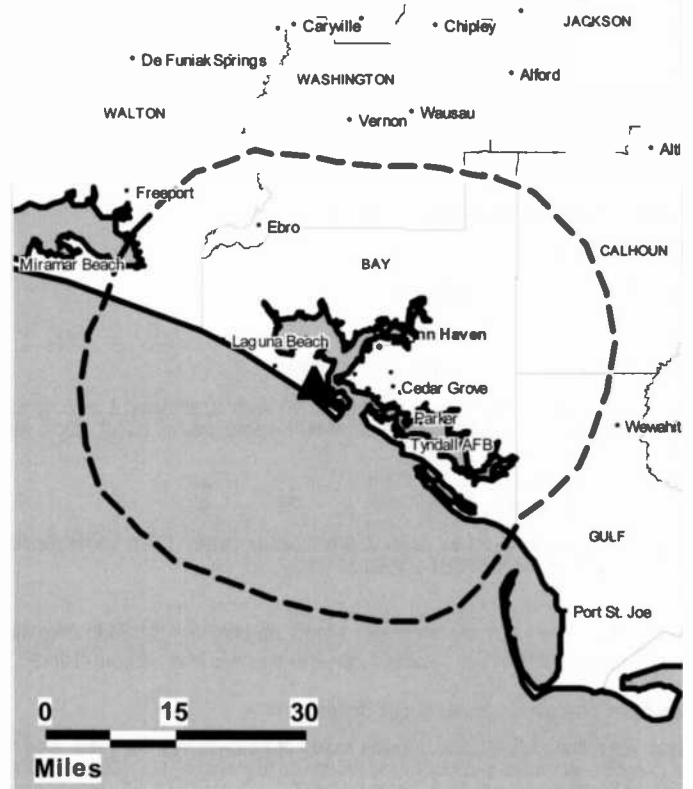
**Myron Hines,** Vice President, Production.

**Mike Hartzog,** Vice President & Chief Technology Officer.

**Amy Mann,** Local Sales Manager.

**Randy Peterson,** News Director.

WPCT BPCDT-20090609ABW GRANTED: 8/2/2010



© 2012 Warren Communications News

**Brad Skaret,** Chief Engineer.

**Bev Copes,** Traffic Manager.

**City of License:** Panama City Beach. **Station DMA:** Panama City, FL. **Rank:** 159.

**Nielsen Data:** Not available.



**WEAR-TV**  
Ch. 17

**Network Service:** ABC.

**Licensee:** WEAR Licensee LLC, 10706 Beaver Dam Rd, Cockeysville, MD 21030.

**Studio:** 4990 Mobile Hwy, Pensacola, FL 32506.

**Mailing Address:** 4990 Mobile Hwy, Pensacola, FL 32591.

**Phone:** 850-456-3333. **Fax:** 850-455-0159.

**E-mail:** joesmith@wear.sbgnet.com

**Web Site:** http://www.wear.tv

**Technical Facilities:** Channel No. 17 (488-494 MHz). Authorized power: 1000-kw max. visual, aural. Antenna: 1900-ft above av. terrain, 1861-ft. above ground, 2008-ft. above sea level.

Latitude 30° 36' 45"  
Longitude 87° 38' 43"

**Note:** Latitude and longitude coordinates shown are based on the North American Datum of 1927 (NAD 27) as currently required by the Mass Media Bureau of the FCC.

**Multichannel TV Sound:** Stereo only.

**Ownership:** Sinclair Broadcast Group Inc. (Group Owner).

**Began Operation:** June 17, 2005. Began analog operations: January 13, 1954. Sale to present owner by William G. Evans, Trustee for Heritage Media Corp., approved by FCC October 8, 1997. Sale to Heritage Media Corp. by Rollins Communications approved by FCC September 19, 1986. Sale to Rollins Communications by Charles W. Smith, Mel Wheeler & associates approved by FCC May 6, 1959. Ceased analog operations: June 12, 2009.

**Represented (sales):** Katz Media Group.

**Personnel:**

Terry Cole, General Manager.

J. Landon Smith, Operations Manager.

Deb Currie, General Sales Manager.

John Merrill, Local Sales Manager.

Kyle Brinkman, News Director.

Dave Brown, Chief Engineer.

Valerie Dunsford, Business Manager.

Kathy Dunagan, Promotion Director.

Danial Hemme, Creative Services Director.

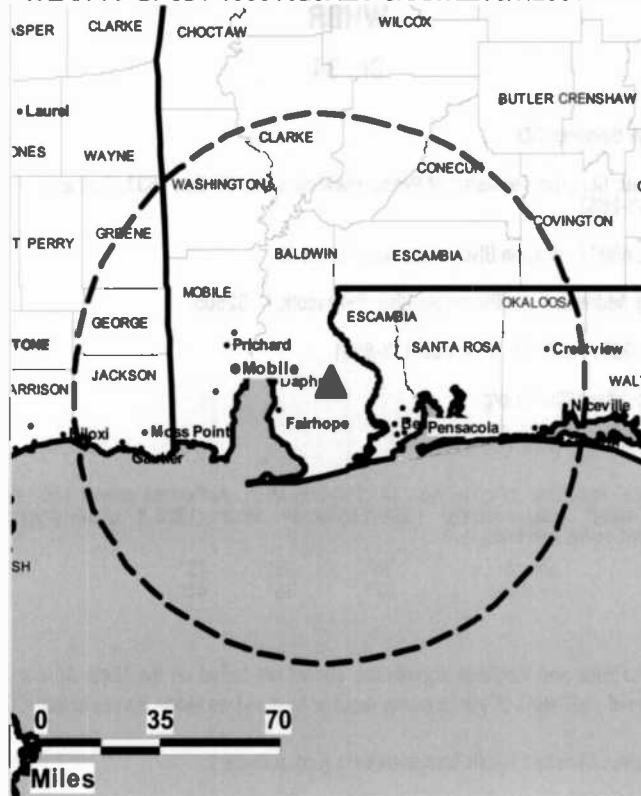
Lawanda Blunt, Traffic Manager.

Sue Straughn, Public Services Director.

**City of License:** Pensacola.

**Station DMA:** Mobile, AL-Pensacola (Fort Walton Beach), FL. **Rank:** 60.

**WEAR-TV BPCDT-19991028AEX GRANTED: 5/7/2001**



© 2012 Warren Communications News

Circulation © 2011 Nielsen. Coverage based on Nielsen study.

GrandTotal	Cable TV Households	Non-cable TV Households	Total TV Households
Estimated Station Totals *	292,980	263,670	556,650
Average Weekly Circulation (2011)	175,074	132,701	307,775
Average Daily Circulation (2011)			150,729
Station DMA Total	Cable TV Households	Non-cable TV Households	Total TV Households
Estimated Station Totals *	277,390	237,410	514,800
Average Weekly Circulation (2011)	172,729	130,569	303,298
Average Daily Circulation (2011)			149,324
Other DMA Total	Cable TV Households	Non-cable TV Households	Total TV Households
Estimated Station Totals *	15,590	26,260	41,850
Average Weekly Circulation (2011)	2,345	2,132	4,477
Average Daily Circulation (2011)			1,405

\*Estimated station totals are sums of the Nielsen TV and Cable TV household estimates for each county in which the station registers viewing of more than 5% as per the Nielsen Survey Methods.

**WHBR**

**Ch. 34**

**Network Service:** IND.

**Licensee:** Christian Television of Pensacola/Mobile Inc, PO Box 2633, Pensacola, FL 32513-2633.

**Studio:** 6500 Pensacola Blvd, Pensacola, FL 32505.

**Mailing Address:** 6500 Pensacola Blvd, Pensacola, FL 32505.

**Phone:** 850-473-8633. **Fax:** 850-473-8631.

**E-mail:** [dmayo@whbr.org](mailto:dmayo@whbr.org)

**Web Site:** <http://www.whbr.org>

**Technical Facilities:** Channel No. 34 (590-596 MHz). Authorized power: 1000-kw max. visual, aural. Antenna: 1362-ft above av. terrain, 1322-ft. above ground, 1469-ft. above sea level.

Latitude	30°	36'	45"
Longitude	87°	38'	43"

**Note:** Latitude and longitude coordinates shown are based on the North American Datum of 1927 (NAD 27) as currently required by the Mass Media Bureau of the FCC.

**Ownership:** Christian Television Network Inc (Group Owner).

**Began Operation:** October 1, 2002. Standard Definition. Began analog operations: January 26, 1986. Ceased analog operations: January 20, 2009. Sale to present owner by Harbour Broadcasting Corp. approved by FCC October 16, 1984.

**Represented (legal):** Hardy, Carey, Chautin & Balkin LLP.

**Represented (engineering):** Cohen Dippell & Everist PC.

**Personnel:**

David L. Mayo Jr., General Manager.

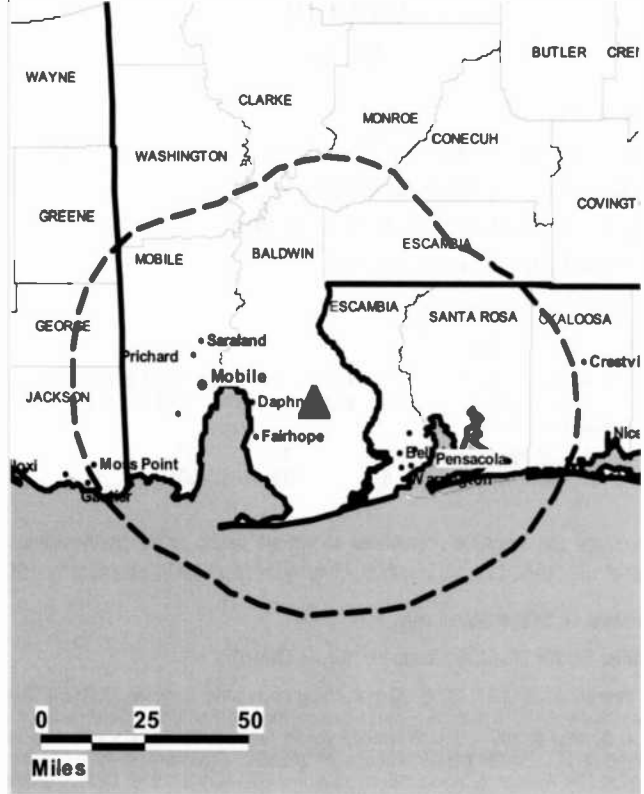
Steve Maurer, Chief Engineer (On Call).

Anita Smedley, Program Director & Traffic Manager.

**City of License:** Pensacola.

**Station DMA:** Mobile, AL-Pensacola (Fort Walton Beach), FL. **Rank:** 60.

WHBR BMPCDT-20050211AAQ GRANTED: 3/10/2005



© 2012 Warren Communications News

Circulation © 2011 Nielsen. Coverage based on Nielsen study.

GrandTotal	Cable TV Households	Non-cable TV Households	Total TV Households
Estimated Station Totals *	131,550	0	131,550
Average Weekly Circulation (2011)	6,840	0	6,840
Average Daily Circulation (2011)			1,373

Station DMA Total	Cable TV Households	Non-cable TV Households	Total TV Households
Estimated Station Totals *	131,550	0	131,550
Average Weekly Circulation (2011)	6,840	0	6,840
Average Daily Circulation (2011)			1,373

\*Estimated station totals are sums of the Nielsen TV and Cable TV household estimates for each county in which the station registers viewing of more than 5% as per the Nielsen Survey Methods.

**WJTC  
Ch. 45**

**Network Service:** IND.

**Licensee:** Newport Television Licenses LLC, 460 Nichols Rd, Ste 250, Kansas City, MO 64112.

**Studio:** 661 Azalea Rd, Mobile, AL 36609.

**Mailing Address:** 661 Azalea Rd, Mobile, AL 36609.

**Phone:** 251-602-1544; 251-602-1500. **Fax:** 251-602-1547.

**E-mail:** tech@utv44.com

**Web Site:** http://www.utv44.com/

**Technical Facilities:** Channel No. 45 (656-662 MHz). Authorized power: 1000-kw max. visual, aural. Antenna: 1499-ft above av. terrain, 1473-ft. above ground, 1608-ft. above sea level.

Latitude 30° 35' 18"  
Longitude 87° 33' 16"

**Note:** Latitude and longitude coordinates shown are based on the North American Datum of 1927 (NAD 27) as currently required by the Mass Media Bureau of the FCC.

**Ownership:** Newport Television LLC (Group Owner).

**Began Operation:** October 1, 2002. Standard Definition. Began analog operations: December 24, 1984. Sale to present owner by Clear Channel Communications Inc. approved by FCC November 29, 2007. Sale to Clear Channel Communications Inc. by Mercury Broadcasting Co. Inc. approved by FCC March 21, 2001. Sale to Mercury Broadcasting Co. Inc. by Channel 44 Ltd. approved by FCC March 30, 1992. Sale to Channel 44 Ltd. by Camex TV Inc. approved by FCC November 7, 1988. Ceased analog operations: February 17, 2009.

**Represented (legal):** Covington & Burling.

**Represented (sales):** Katz Media Group.

**Personnel:**

**Carey Golden**, Local Sales Manager.

**Ric Phillips**, Regional Sales Manager.

**Tim Reid**, Chief Engineer.

**Leah Allen**, Business Manager.

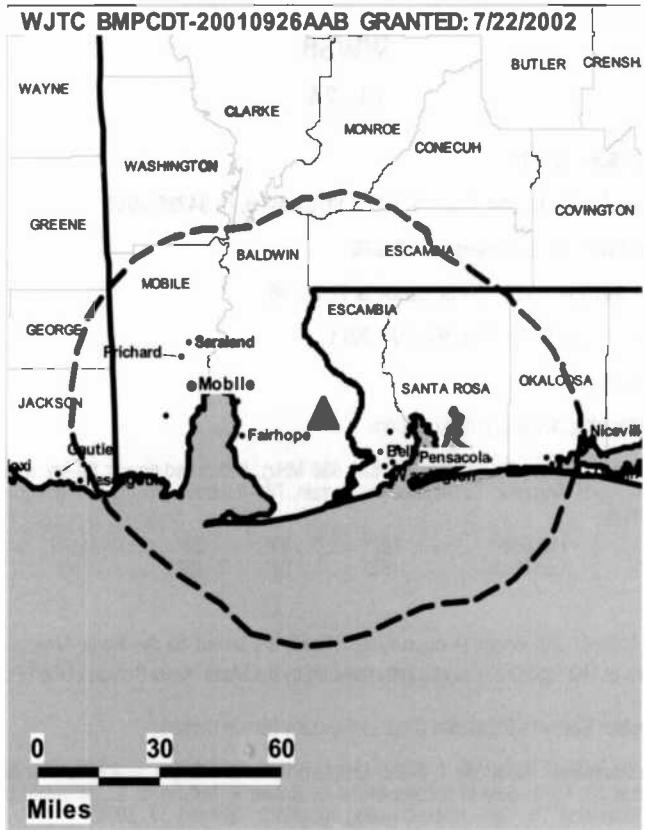
**Chuck Reeves**, Program Director.

**Kristin Mosley**, Promotion Manager.

**Karen Miller**, Traffic Manager.

**City of License:** Pensacola.

**Station DMA:** Mobile, AL-Pensacola (Fort Walton Beach), FL. **Rank:** 60.



© 2012 Warren Communications News

Circulation © 2011 Nielsen. Coverage based on Nielsen study.

GrandTotal	Cable TV Households	Non-cable TV Households	Total TV Households
Estimated Station Totals *	275,250	237,410	512,660
Average Weekly Circulation (2011)	57,612	45,750	103,362
Average Daily Circulation (2011)			35,353

Station DMA Total	Cable TV Households	Non-cable TV Households	Total TV Households
Estimated Station Totals *	275,250	237,410	512,660
Average Weekly Circulation (2011)	57,612	45,750	103,362
Average Daily Circulation (2011)			35,353

\*Estimated station totals are sums of the Nielsen TV and Cable TV household estimates for each county in which the station registers viewing of more than 5% as per the Nielsen Survey Methods.

**WWSB**

**Ch. 24**

**Network Service:** ABC.

**Licensee:** WWSB License LLC, 1477 10th St, Sarasota, FL 34236-4048.

**Studio:** 1477 10th St, Sarasota, FL 34236.

**Mailing Address:** 1477 10th St, Sarasota, FL 34236.

**Phone:** 941-552-0777. **Fax:** 941-924-3971.

**E-mail:** klong@wwsb.tv

**Web Site:** <http://www.mysuncoast.com>

**Technical Facilities:** Channel No. 24 (530-536 MHz). Authorized power: 90-kw max. visual, aural. Antenna: 768-ft above av. terrain, 781-ft. above ground, 817-ft. above sea level.

Latitude	27°	33'	21"
Longitude	82°	21'	48"

**Note:** Latitude and longitude coordinates shown are based on the North American Datum of 1927 (NAD 27) as currently required by the Mass Media Bureau of the FCC.

**Ownership:** Southern Broadcast Corp. of Sarasota (Group Owner).

**Began Operation:** November 1, 2002. Standard Definition. Began analog operations: October 23, 1971. Sale to present owner by Robert R. Nelson, et al., approved by FCC November 13, 1985. Ceased analog operations: February 17, 2009.

**Represented (legal):** Leibowitz & Associates PA.

**Represented (sales):** Katz Media Group.

**Personnel:**

**Ken Long**, Acting General Manager.

**Jason Wildenstein**, Operations Manager.

**Vann Smith**, General Sales Manager.

**Julie Shaffer**, National Sales Manager.

**Gene Ross**, News Director.

**Jack Dillon**, Engineering Director.

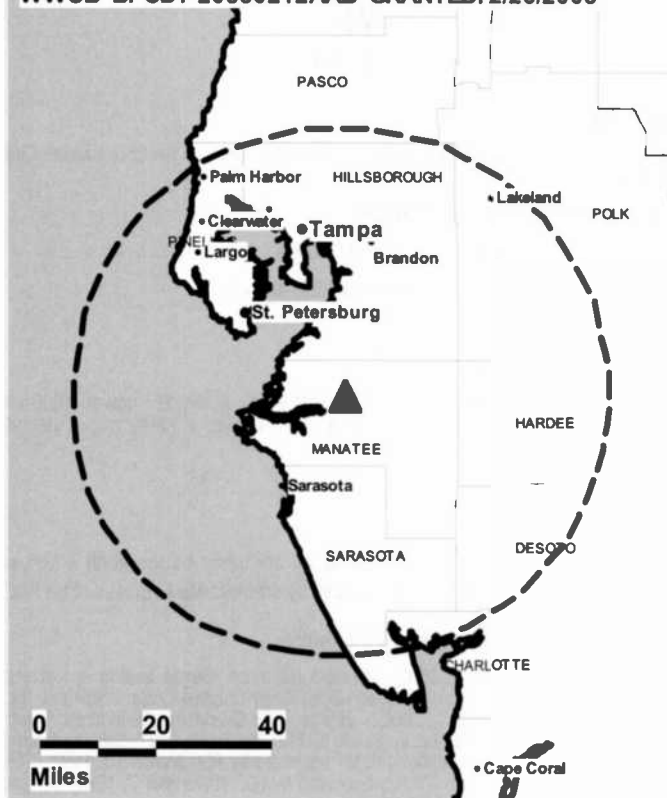
**Claudia Gutknecht**, Traffic Manager.

**Gilda Dennis**, Marketing Director.

**City of License:** Sarasota. **Station DMA:** Tampa-St. Petersburg (Sarasota), FL.

**Rank:** 14.

WWSB BPCDT-20080212AAB GRANTED: 2/26/2008



© 2012 Warren Communications News

Circulation © 2011 Nielsen. Coverage based on Nielsen study.

GrandTotal	Cable TV Households	Non-cable TV Households	Total TV Households
Estimated Station Totals *	680,830	77,890	758,720
Average Weekly Circulation (2011)	174,619	9,704	184,323
Average Daily Circulation (2011)			68,109
Station DMA Total	Cable TV Households	Non-cable TV Households	Total TV Households
Estimated Station Totals *	636,020	77,890	713,910
Average Weekly Circulation (2011)	169,322	9,704	179,026
Average Daily Circulation (2011)			66,667
Other DMA Total	Cable TV Households	Non-cable TV Households	Total TV Households
Estimated Station Totals *	44,810	0	44,810
Average Weekly Circulation (2011)	5,297	0	5,297
Average Daily Circulation (2011)			1,442

\*Estimated station totals are sums of the Nielsen TV and Cable TV household estimates for each county in which the station registers viewing of more than 5% as per the Nielsen Survey Methods.

**Florida — St. Petersburg**

**WTOG**  
**Ch. 44**

**Network Service:** CW.

**Licensee:** CBS Operations Inc., 2175 K St NW, Ste 350, Washington, DC 20037.

**Studio:** 365 105th Ter NE, St. Petersburg, FL 33716.

**Mailing Address:** 365 105th Ter NE, St. Petersburg, FL 33716.

**Phone:** 727-576-4444. **Fax:** 727-577-3799.

**E-mail:** cw44@wtogtv.com

**Web Site:** http://cw44.com/

**Technical Facilities:** Channel No. 44 (650-656 MHz). Authorized power: 550-kw max. visual, aural. Antenna: 1489-ft above av. terrain, 1480-ft. above ground, 1555-ft. above sea level.

Latitude 27° 49' 46"  
Longitude 82° 15' 59"

**Note:** Latitude and longitude coordinates shown are based on the North American Datum of 1927 (NAD 27) as currently required by the Mass Media Bureau of the FCC.

**Ownership:** CBS Corp. (Group Owner).

**Began Operation:** May 1, 2002. High Definition. Station broadcasting digitally on its analog channel allotment. Began analog operations: November 4, 1968. Ceased analog operations: June 12, 2009.

**Represented (sales):** TeleRep Inc.

**Represented (legal):** Martin P. Messinger.

**Represented (engineering):** Hammitt & Edison Inc.

**Personnel:**

**Laura Caruso**, Vice President, General Manager & Programming Director.

**Ron Schruft**, Local Sales Manager.

**Ron Bartholomew**, National Sales Manager.

**Bob Sink**, Chief Engineer.

**Donna Schenkel**, Business Manager.

**Wendy Friedman**, Marketing & Public Affairs Director.

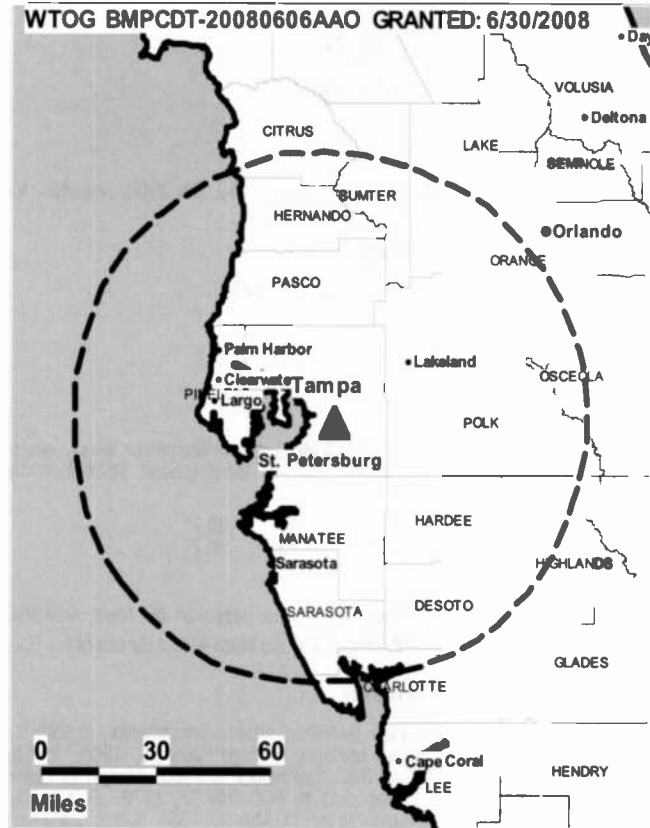
**Courtney Kuhn**, Promotions Marketing Coordinator.

**Greg Blackburn**, Creative Services Manager.

**Stephen Tolomeo**, Traffic Manager.

**City of License:** St. Petersburg. **Station DMA:** Tampa-St. Petersburg (Sarasota), FL.

**Rank:** 14.



© 2012 Warren Communications News

Circulation © 2011 Nielsen. Coverage based on Nielsen study.

GrandTotal	Cable TV Households	Non-cable TV Households	Total TV Households
Estimated Station Totals *	1,416,110	382,180	1,798,290
Average Weekly Circulation (2011)	404,413	139,921	544,334
Average Daily Circulation (2011)			177,896
Station DMA Total	Cable TV Households	Non-cable TV Households	Total TV Households
Estimated Station Totals *	1,413,770	373,000	1,786,770
Average Weekly Circulation (2011)	404,219	139,425	543,644
Average Daily Circulation (2011)			177,671
Other DMA Total	Cable TV Households	Non-cable TV Households	Total TV Households
Estimated Station Totals *	2,340	9,180	11,520
Average Weekly Circulation (2011)	194	496	690
Average Daily Circulation (2011)			225

\*Estimated station totals are sums of the Nielsen TV and Cable TV household estimates for each county in which the station registers viewing of more than 5% as per the Nielsen Survey Methods.

**WTSP**  
**Ch. 10**

**Network Service:** CBS.

**Licensee:** Pacific & Southern Co. Inc., 1100 Wilson Blvd, Ste 3000, Arlington, VA 22234.

**Studio:** 11450 Gandy Blvd, St. Petersburg, FL 33702.

**Mailing Address:** PO Box 10000, St. Petersburg, FL 33733.

**Phone:** 727-577-1010. **Fax:** 727-578-7637.

**E-mail:** desk@wtsp.com

**Web Site:** http://www.wtsp.com

**Technical Facilities:** Channel No. 10 (192-198 MHz). Authorized power: 69-kw visual, aural. Antenna: 1565-ft above av. terrain, 1557-ft. above ground, 1634-ft. above sea level.

Latitude 27° 49' 09.7"  
Longitude 82° 15' 38.7"

**Note:** Latitude and longitude coordinates shown are based on the North American Datum of 1927 (NAD 27) as currently required by the Mass Media Bureau of the FCC.

**Ownership:** Gannett Co. Inc. (Group Owner).

**Began Operation:** May 15, 2000. High Definition. Station broadcasting digitally on its analog channel allotment. Began analog operations: July 18, 1965. Initially broadcast on Interim basis; full time ABC, September 1, 1965. Merger of Rahall Communications with Gulf United approved by FCC July 27, 1978. Sale to Taft Television & Radio by Gulf United approved by FCC May 30, 1985. Sale to Citicasters Inc. approved by FCC October 2, 1987. Sale to Jacor Communications Inc. by Citicasters Inc. approved by FCC September 17, 1996. Sale to present owner by Jacor Communications approved by FCC. Ceased analog operations: June 12, 2009.

**Represented (sales):** Blair Television.

**Represented (legal):** Wiley Rein LLP.

**Represented (engineering):** Cavell, Mertz & Associates Inc.

**Personnel:**

**Kenneth Tanning**, President & General Manager.

**Robert Eckleman**, General Sales Manager.

**Gary Gardner**, National Sales Manager.

**Darren Richards**, Vice President, News.

**Gerald Michel**, Vice President, Engineering.

**Dan Reynolds**, Vice President, Business.

**Ellen Parent Lasher**, Program & Community Relations Director.

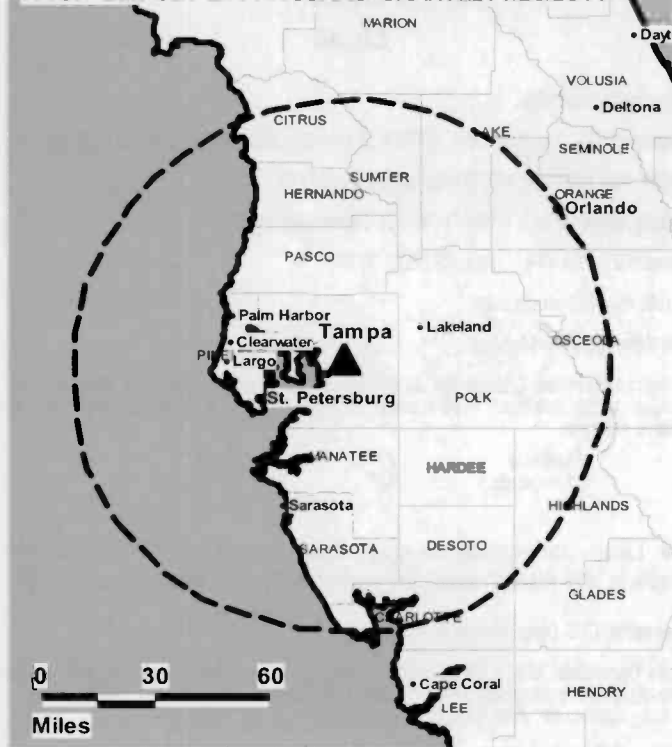
**Pete Nikiel**, Marketing & Promotion Director.



**Get the industry standard FREE —**

For a no-obligation trial call 800-771-9202 or visit www.warren-news.com

WTSP BMPCDT-20110106AAG GRANTED: 1/26/2011



© 2012 Warren Communications News

**Michael Mikuliza**, Local Sales Manager.

**Barb Zant**, Local Sales Manager.

**Lee Griffin**, Operations Manager.

**Michael Shea**, Traffic Manager.

**City of License:** St. Petersburg. **Station DMA:** Tampa-St. Petersburg (Sarasota), FL.

**Rank:** 14.

Circulation © 2011 Nielsen. Coverage based on Nielsen study.

GrandTotal	Cable TV Households	Non-cable TV Households	Total TV Households
Estimated Station Totals *	1,416,110	387,930	1,804,040
Average Weekly Circulation (2011)	887,202	176,340	1,063,542
Average Daily Circulation (2011)			475,953
Station DMA Total	Cable TV Households	Non-cable TV Households	Total TV Households
Estimated Station Totals *	1,413,770	373,000	1,786,770
Average Weekly Circulation (2011)	886,636	175,146	1,061,782
Average Daily Circulation (2011)			475,639
Other DMA Total	Cable TV Households	Non-cable TV Households	Total TV Households
Estimated Station Totals *	2,340	14,930	17,270
Average Weekly Circulation (2011)	566	1,194	1,760
Average Daily Circulation (2011)			314

\*Estimated station totals are sums of the Nielsen TV and Cable TV household estimates for each county in which the station registers viewing of more than 5% as per the Nielsen Survey Methods.

**WTTA**  
**Ch. 32**

**Network Service:** MNT.

**Licensee:** Bay Television, 5510 W Gray St, West Tampa, FL 33609-1054.

**Studio:** 7622 Bald Cypress Pl, Tampa, FL 33614.

**Mailing Address:** 7622 Bald Cypress Pl, Tampa, FL 33614.

**Phone:** 813-886-9882. **Fax:** 813-880-8154.

**Web Site:** <http://www.mytvtampabay.com>

**Technical Facilities:** Channel No. 32 (578-584 MHz). Authorized power: 1000-kw max. visual, aural. Antenna: 1531-ft above av. terrain, 1520-ft. above ground, 1595-ft. above sea level.

Latitude	27°	50'	32"
Longitude	82°	15'	45"

**Note:** Latitude and longitude coordinates shown are based on the North American Datum of 1927 (NAD 27) as currently required by the Mass Media Bureau of the FCC.

**Ownership:** Bay Television (Group Owner).

**Began Operation:** January 1, 2003. Standard Definition. Began analog operations: June 21, 1991. Ceased analog operations: February 17, 2009.

**Represented (sales):** Katz Media Group.

**Personnel:**

Alan Frank, General Manager.

Jose Chapa, General Sales Manager.

Jeanie McGinnis, Local Sales Manager.

Mike Gallek, Chief Engineer.

Jim Brogan, Program Coordinator.

Kent Welch, Promotion Director.

Mark Davis, Production Manager.

Madeleine Hernandez, Assistant Business Manager.

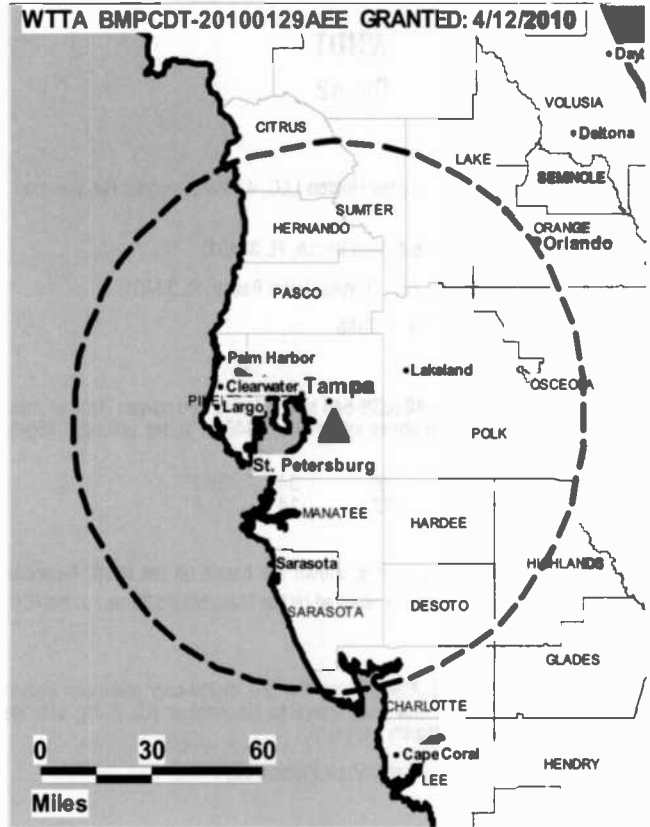
**City of License:** St. Petersburg. **Station DMA:** Tampa-St. Petersburg (Sarasota), FL.

**Rank:** 14.



Get the industry standard FREE —

For a no-obligation trial call 800-771-9202 or visit [www.warren-news.com](http://www.warren-news.com)



© 2012 Warren Communications News

Circulation © 2011 Nielsen. Coverage based on Nielsen study.

GrandTotal	Cable TV Households	Non-cable TV Households	Total TV Households
Estimated Station Totals *	1,483,460	382,180	1,865,640
Average Weekly Circulation (2011)	371,883	101,924	473,807
Average Daily Circulation (2011)			145,394
Station DMA Total	Cable TV Households	Non-cable TV Households	Total TV Households
Estimated Station Totals *	1,413,770	373,000	1,786,770
Average Weekly Circulation (2011)	367,426	101,190	468,616
Average Daily Circulation (2011)			144,099
Other DMA Total	Cable TV Households	Non-cable TV Households	Total TV Households
Estimated Station Totals *	69,690	9,180	78,870
Average Weekly Circulation (2011)	4,457	734	5,191
Average Daily Circulation (2011)			1,295

\*Estimated station totals are sums of the Nielsen TV and Cable TV household estimates for each county in which the station registers viewing of more than 5% as per the Nielsen Survey Methods.

**WHD**  
**Ch. 42**

**Network Service:** IND.

**Grantee:** Marksteiner AG (USA) License Holdco LLC, 47 Winnacunnet Rd, Hampton, NH 03842.

**Studio:** 1601 Forum Pl, 12th Fl, West Palm Beach, FL 33401.

**Mailing Address:** 1601 Forum Pl, 12th Fl, West Palm Beach, FL 33401.

**Phone:** 561-983-6300. **Fax:** 561-471-2966.

**Web Site:** <http://www.whd.net>

**Technical Facilities:** Channel No. 42 (638-644 MHz). Authorized power: 700-kw max. visual, aural. Antenna: 1441-ft above av. terrain, 1440-ft. above ground, 1456-ft. above sea level.

Latitude	26°	34'	36.7"
Longitude	80°	14'	31.8"

**Note:** Latitude and longitude coordinates shown are based on the North American Datum of 1927 (NAD 27) as currently required by the Mass Media Bureau of the FCC.

**Ownership:** Guenter Marksteiner.

**Began Operation:** May 1, 2002. Station was the first digital-only television station authorized by the FCC. Pro forma assignment to Marksteiner AG (USA) License Holdco LLC approved by FCC March 11, 2010.

**Represented (legal):** Pillsbury Winthrop Shaw Pittman LLP.

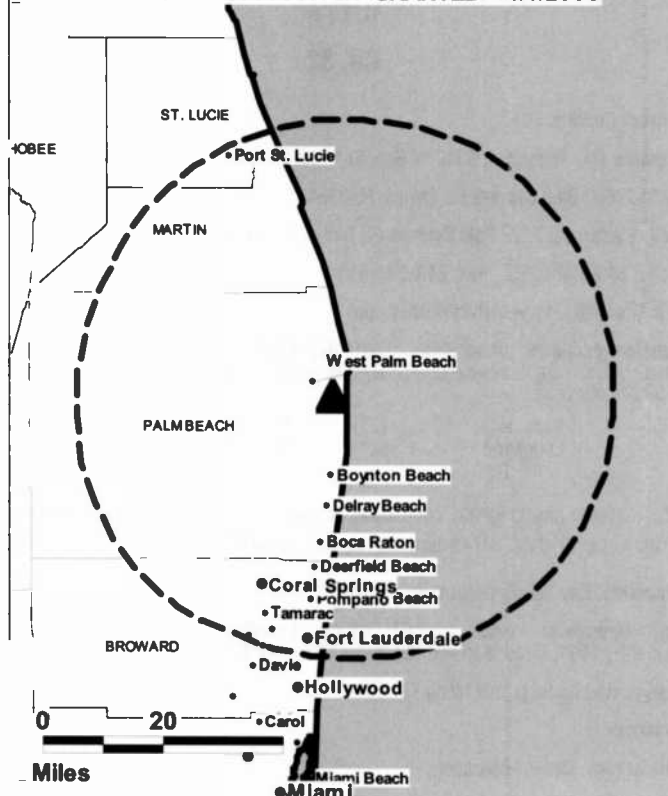
**Personnel:**

**Gunther Marksteiner**, General Manager & Chief Engineer.

**Sonia Marksteiner**, Program Director.

**City of License:** Stuart. **Station DMA:** West Palm Beach-Fort Pierce, FL. **Rank:** 38.

WHD BMDT-20080317AIN GRANTED: 4/21/2008



**Nielsen Data:** Not available.





**WTWC-TV**  
**Ch. 40**

**Network Service:** NBC.

**Licensee:** WTWC Licensee LLC, 10706 Beaver Dam Rd, Cockeysville, MD 21030.

**Studio:** 8440 Deerlake S, Tallahassee, FL 32312.

**Mailing Address:** 8440 Deerlake S, Tallahassee, FL 32312.

**Phone:** 850-893-4140. **Fax:** 850-893-6974.

**E-mail:** hstinchfield@wtwc40.com

**Web Site:** http://www.wtwc40.com

**Technical Facilities:** Channel No. 40 (626-632 MHz). Authorized power: 462-kw max. visual, aural. Antenna: 1968-ft above av. terrain, 1972-ft. above ground, 2127-ft. above sea level.

Latitude 30° 40' 50"  
Longitude 83° 58' 21"

**Note:** Latitude and longitude coordinates shown are based on the North American Datum of 1927 (NAD 27) as currently required by the Mass Media Bureau of the FCC.

**Ownership:** Sinclair Broadcast Group Inc. (Group Owner).

**Began Operation:** December 21, 2002. Standard Definition. Station broadcasting digitally on its analog channel allotment. Began analog operations: April 21, 1983. Ceased analog operations: June 12, 2009.

**Represented (sales):** Katz Media Group.

**Personnel:**

**John Dittmeier, General Manager.**

**Dave Ware, General & National Sales Manager.**

**Halley Stinchfield, Local Sales Manager.**

**Chuck Lemon, Creative Services Director.**

**Steve Sheridan, Chief Engineer.**

**Barbara Agramonte, Business Manager.**

**Eric Gaines, Program Director.**

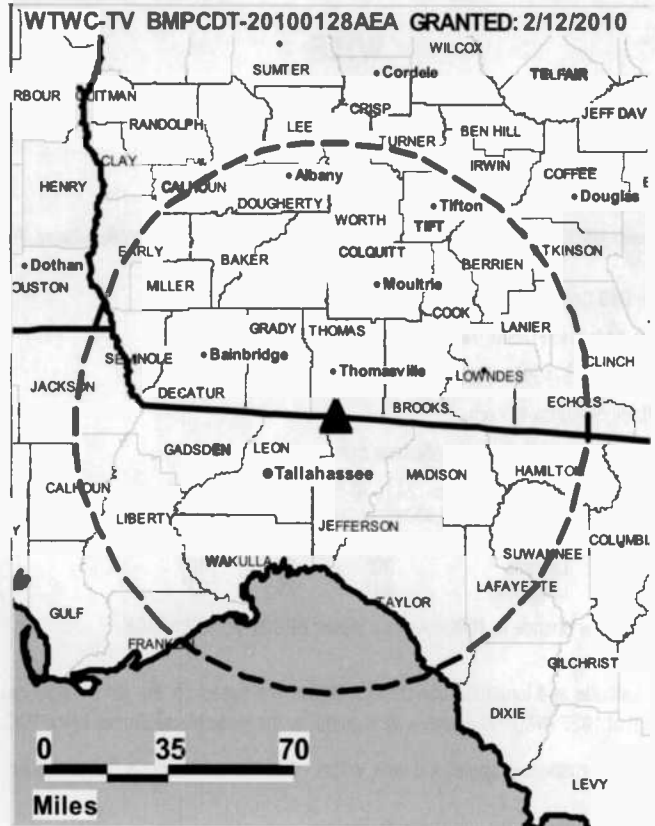
**John Binns, Production Manager.**

**Deborah Cox, Traffic Manager.**

**Melissa Medina, Human Resources Specialist.**

**City of License:** Tallahassee. **Station DMA:** Tallahassee, FL-Thomasville, GA.

**Rank:** 106.



© 2012 Warren Communications News

Circulation © 2011 Nielsen. Coverage based on Nielsen study.

GrandTotal	Cable TV Households	Non-cable TV Households	Total TV Households
Estimated Station Totals *	150,070	117,600	267,670
Average Weekly Circulation (2011)	60,830	39,962	100,792
Average Daily Circulation (2011)			36,921
Station DMA Total	Cable TV Households	Non-cable TV Households	Total TV Households
Estimated Station Totals *	150,070	99,250	249,320
Average Weekly Circulation (2011)	60,830	38,667	99,497
Average Daily Circulation (2011)			36,620
Other DMA Total	Cable TV Households	Non-cable TV Households	Total TV Households
Estimated Station Totals *	0	18,350	18,350
Average Weekly Circulation (2011)	0	1,295	1,295
Average Daily Circulation (2011)			301

\*Estimated station totals are sums of the Nielsen TV and Cable TV household estimates for each county in which the station registers viewing of more than 5% as per the Nielsen Survey Methods.

**WTXL-TV**  
**Ch. 27**

**Network Service:** ABC.

**Licensee:** WTXL-TV License LLC, 1477 10th St, Sarasota, FL 34236-4048.

**Studio:** 1620 Commerce Blvd, Midway, FL 32343.

**Mailing Address:** 1620 Commerce Blvd, Midway, FL 32343.

**Phone:** 850-893-3127; 850-894-6397. **Fax:** 850-575-7838.

**E-mail:** abc27news@wbd.tv

**Web Site:** http://www.wbd.com

**Technical Facilities:** Channel No. 27 (548-554 MHz). Authorized power: 1000-kw max. visual, aural. Antenna: 1699-ft above av. terrain, 1683-ft. above ground, 1841-ft. above sea level.

Latitude	30°	40'	06"
Longitude	83°	58'	10"

**Note:** Latitude and longitude coordinates shown are based on the North American Datum of 1927 (NAD 27) as currently required by the Mass Media Bureau of the FCC.

**Ownership:** Southern Broadcast Corp. of Sarasota (Group Owner).

**Began Operation:** June 27, 2006. Station broadcasting digitally on its analog channel allotment. Began analog operations: September 16, 1976. Sale to U.S. Communications Group by E. C. Allen approved by FCC January 27, 1984. Sale to Tallahassee Channel 27 Inc. by U.S. Communications Group approved by FCC August 23, 1991. Sale to Media Venture Management Inc. by Tallahassee Channel 27 Inc. approved by FCC May 26, 1993. Proposed sale to Hughes Broadcasting Partners II Ltd. dismissed by FCC October 7, 1996. Sale to present owner by Media Venture Management Inc. approved by FCC September 29, 2005. Ceased analog operations: February 17, 2009.

**Represented (legal):** Leibowitz & Associates PA.

**Represented (sales):** Katz Media Group.

**Personnel:**

**Gary Wordlaw**, General Manager.

**Marc Stover**, General Sales Manager.

**Colleen Marone**, Program Director.

**Bill Cummings**, News Director.

**David Long**, Chief Engineer.

**Glenn Rainey**, Creative Services Director.

**John Frasier**, Traffic Manager.

**Laura Hurst**, Office Manager.

**City of License:** Tallahassee. **Station DMA:** Tallahassee, FL-Thomasville, GA.

**Rank:** 106.



© 2012 Warren Communications News

Circulation © 2011 Nielsen. Coverage based on Nielsen study.

GrandTotal	Cable TV Households	Non-cable TV Households	Total TV Households
Estimated Station Totals *	177,380	143,780	321,160
Average Weekly Circulation (2011)	83,062	55,374	138,436
Average Daily Circulation (2011)			53,647
Station DMA Total	Cable TV Households	Non-cable TV Households	Total TV Households
Estimated Station Totals *	150,790	99,250	250,040
Average Weekly Circulation (2011)	77,514	49,298	126,812
Average Daily Circulation (2011)			50,055
Other DMA Total	Cable TV Households	Non-cable TV Households	Total TV Households
Estimated Station Totals *	26,590	44,530	71,120
Average Weekly Circulation (2011)	5,548	6,076	11,624
Average Daily Circulation (2011)			3,592

\*Estimated station totals are sums of the Nielsen TV and Cable TV household estimates for each county in which the station registers viewing of more than 5% as per the Nielsen Survey Methods.

**Florida — Tampa**

**WFLA-TV  
Ch. 7**

**Network Service:** NBC.

**Licensee:** Media General Communications Holdings LLC, 333 E Franklin St, Richmond, VA 23219.

**Studio:** 200 S Parker St, Tampa, FL 33606.

**Mailing Address:** 200 S Parker St, 2nd Fl, Tampa, FL 33606.

**Phone:** 813-228-8888; 813-221-5771. **Fax:** 813-221-5794.

**E-mail:** jlueders@wfla.com

**Web Site:** http://www.wfla.com

**Technical Facilities:** Channel No. 7 (174-180 MHz). Authorized power: 35-kw visual, aural. Antenna: 1526-ft above av. terrain, 1519-ft. above ground, 1595-ft. above sea level.

Latitude 27° 50' 32"  
Longitude 82° 15' 45"

Holds CP for change to 32-kw visual, 1526-ft above av. terrain, 1519-ft. above ground, 1594-ft. above sea level; BPCDT-20080619ACD.

**Transmitter:** 15001 Boyette Rd., Riverview.

**Note:** Latitude and longitude coordinates shown are based on the North American Datum of 1927 (NAD 27) as currently required by the Mass Media Bureau of the FCC.

**Ownership:** Media General Inc. (Group Owner).

**Began Operation:** November 1, 1999. High Definition. Began analog operations: February 14, 1955. Ceased analog operations: June 12, 2009.

**Personnel:**

**John Schueler**, President, FCG.

**Rick McEwen**, Operations Director.

**David Parker**, Sales Director.

**Don North**, News Director.

**Mark Schaefer**, Engineering Director.

**Joyce Lueders**, Business Manager & Programming Director.

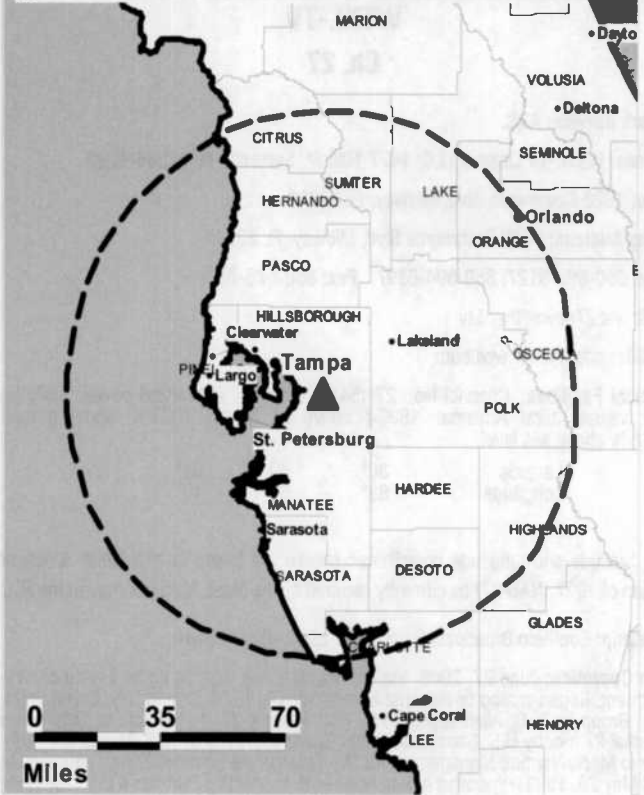
**Catherine Helean**, Marketing & Promotion Director.

**Debbie Swartz**, Assignment Director.

**City of License:** Tampa. **Station DMA:** Tampa-St. Petersburg (Sarasota), FL.

**Rank:** 14.

WFLA-TV BPCDT-20080619ACD GRANTED: 9/16/2008



© 2012 Warren Communications News

Circulation © 2011 Nielsen. Coverage based on Nielsen study.

GrandTotal	Cable TV Households	Non-cable TV Households	Total TV Households
Estimated Station Totals *	1,461,760	397,110	1,858,870
Average Weekly Circulation (2011)	844,221	192,226	1,036,447
Average Daily Circulation (2011)			470,888
Station DMA Total	Cable TV Households	Non-cable TV Households	Total TV Households
Estimated Station Totals *	1,413,770	373,000	1,786,770
Average Weekly Circulation (2011)	840,963	190,012	1,030,975
Average Daily Circulation (2011)			469,224
Other DMA Total	Cable TV Households	Non-cable TV Households	Total TV Households
Estimated Station Totals *	47,990	24,110	72,100
Average Weekly Circulation (2011)	3,258	2,214	5,472
Average Daily Circulation (2011)			1,664

\*Estimated station totals are sums of the Nielsen TV and Cable TV household estimates for each county in which the station registers viewing of more than 5% as per the Nielsen Survey Methods.

**WFTS-TV**  
**Ch. 29**

**Network Service:** ABC.

**Licensee:** Scripps Media Inc., 312 Walnut St, 28th Fl, Cincinnati, OH 45202-4067.

**Studio:** 4045 N Himes Ave, Tampa, FL 33607.

**Mailing Address:** 4045 N Himes Ave, Tampa, FL 33607-6607.

**Phone:** 813-354-2828; 877-833-2828. **Fax:** 813-870-2828.

**E-mail:** generalmanager@abcactionnews.com

**Web Site:** http://www.wfts.com

**Technical Facilities:** Channel No. 29 (560-566 MHz). Authorized power: 1000-kw max. visual, aural. Antenna: 1535-ft above av. terrain, 1529-ft. above ground, 1604-ft. above sea level.

Latitude 27° 50' 32"  
Longitude 82° 15' 45"

**Note:** Latitude and longitude coordinates shown are based on the North American Datum of 1927 (NAD 27) as currently required by the Mass Media Bureau of the FCC.

**Ownership:** E. W. Scripps Co. (Group Owner).

**Began Operation:** October 1, 1999. Standard Definition. Began analog operations: December 14, 1981. Sale to Capital Cities Communications by Ian Wheeler, et al., approved by FCC July 23, 1984. Sale to present owner by Capital Cities Communications approved by FCC November 14, 1985. Ceased analog operations: June 12, 2009.

**Represented (legal):** Baker Hostetler LLP.

**Represented (sales):** Eagle Television Sales.

**Personnel:**

Richard Pegram III, Vice President & General Manager.

Mike MacLean, Director of Sales.

Paul Smedley, Local Sales Manager.

Della Berning, National Sales Manager.

Doug Culver, News Director.

Jack Winter, Broadcast Operations Manager & Chief Engineer.

Sandra Graver, Business Manager.

Zamie Mount, Program Director.

Dennis Elsbury, Promotion Manager.

**City of License:** Tampa. **Station DMA:** Tampa-St. Petersburg (Sarasota), FL.

**Rank:** 14.



© 2012 Warren Communications News

Circulation © 2011 Nielsen. Coverage based on Nielsen study.

GrandTotal	Cable TV Households	Non-cable TV Households	Total TV Households
Estimated Station Totals *	1,413,770	387,930	1,801,700
Average Weekly Circulation (2011)	792,852	193,634	986,486
Average Daily Circulation (2011)			433,403
Station DMA Total	Cable TV Households	Non-cable TV Households	Total TV Households
Estimated Station Totals *	1,413,770	373,000	1,786,770
Average Weekly Circulation (2011)	792,852	192,081	984,933
Average Daily Circulation (2011)			432,955
Other DMA Total	Cable TV Households	Non-cable TV Households	Total TV Households
Estimated Station Totals *	0	14,930	14,930
Average Weekly Circulation (2011)	0	1,553	1,553
Average Daily Circulation (2011)			448

\*Estimated station totals are sums of the Nielsen TV and Cable TV household estimates for each county in which the station registers viewing of more than 5% as per the Nielsen Survey Methods.

**WFTT-DT**  
**Ch. 47**

**Network Service:** TEL.

**Licensee:** Telefutera Tampa LLC, 5999 Center Dr, Ste 4083, Los Angeles, CA 90045.

**Studio:** 2610 W Hillsborough Ave, Box 15058, Tampa, FL 33614.

**Mailing Address:** 2610 W Hillsborough Ave, Tampa, FL 33614.

**Phone:** 813-872-6262. **Fax:** 813-998-3600.

**E-mail:** lgonzalez@entravision.com

**Web Site:** http://www.entravision.com

**Technical Facilities:** Channel No. 47 (668-674 MHz). Authorized power: 650-kw max. visual, aural. Antenna: 1270-ft above av. terrain, 1263-ft. above ground, 1339-ft. above sea level.

Latitude 27° 50' 50"  
Longitude 82° 15' 50"

**Note:** Latitude and longitude coordinates shown are based on the North American Datum of 1927 (NAD 27) as currently required by the Mass Media Bureau of the FCC.

**LMA:** Local marketing agreement with WVEA-TV (UNV) Venice (WVEA-TV), Venice.

**Ownership:** Univision Communications Inc. (Group Owner).

**Began Operation:** September 8, 2006. Began analog operations: March 1, 1988. Transfer of control by Telefutera Tampa LLC from shareholders of Univision Communications Inc. to Broadcasting Media Partners Inc. approved by FCC March 27, 2007. Transfer of control by USA Station Group Partnership of Tampa from USA Broadcasting Inc. to Univision Communications Inc. approved by FCC May 21, 2001. Ceased analog operations: June 12, 2009.

**Represented (legal):** Covington & Burling.

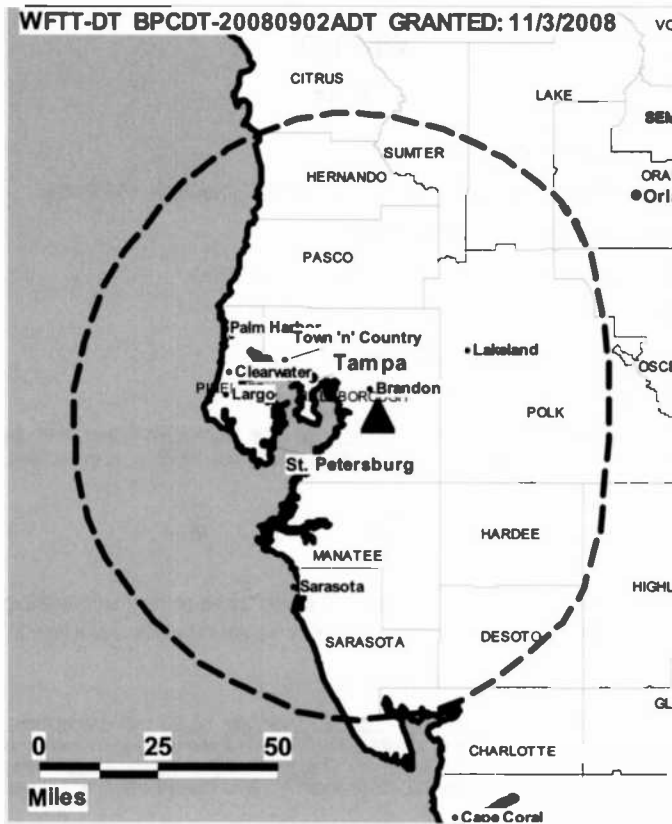
**Represented (sales):** Univision Inc.

**Personnel:**

- Lilly Gonzalez, General Manager.
- Nelson Castillo, General Sales Manager.
- Jessica Ortiz, National Sales Manager.
- Steven Hess, Chief Engineer.
- Pat Stein, Traffic Manager.

**City of License:** Tampa. **Station DMA:** Tampa-St. Petersburg (Sarasota), FL.

**Rank:** 14.



Circulation © 2011 Nielsen. Coverage based on Nielsen study.

GrandTotal	Cable TV Households	Non-cable TV Households	Total TV Households
Estimated Station Totals *	544,040	235,380	779,420
Average Weekly Circulation (2011)	41,980	36,878	78,858
Average Daily Circulation (2011)			35,848
Station DMA Total	Cable TV Households	Non-cable TV Households	Total TV Households
Estimated Station Totals *	544,040	235,380	779,420
Average Weekly Circulation (2011)	41,980	36,878	78,858
Average Daily Circulation (2011)			35,848

\*Estimated station totals are sums of the Nielsen TV and Cable TV household estimates for each county in which the station registers viewing of more than 5% as per the Nielsen Survey Methods.

**WTVT**  
**Ch. 12**

**Network Service:** FOX.

**Licensee:** New World Communications of Tampa Inc., 444 N Capitol St NW, Ste 740, c/o Dianne Smith (News Corp.), Washington, DC 20001.

**Studio:** 3213 John F Kennedy Blvd, Tampa, FL 33609.

**Mailing Address:** PO Box 31113, Tampa, FL 33631-3113.

**Phone:** 813-876-1313. **Fax:** 813-870-9724.

**E-mail:** news@wvtv.com

**Web Site:** http://www.myfoxtampabay.com

**Technical Facilities:** Channel No. 12 (204-210 MHz). Authorized power: 72.3-kw visual, aural. Antenna: 1430-ft above av. terrain, 1424-ft. above ground, 1510-ft. above sea level.

Latitude 27° 49' 08"  
Longitude 82° 14' 26"

**Transmitter:** 4.4-mi. NNE of Balm.

**Note:** Latitude and longitude coordinates shown are based on the North American Datum of 1927 (NAD 27) as currently required by the Mass Media Bureau of the FCC.

**Ownership:** Fox Television Holdings Inc. (Group Owner).

**Began Operation:** November 1, 1999. Standard Definition. Began analog operations: April 1, 1955. Sale to Gaylord Broadcasting by ex-Gov. Doyle E. Carlton and W. Walter Tison interests approved by FCC July 18, 1956. Sale to WTVT Inc. by Gaylord Broadcasting Co. approved by FCC April 23, 1987. Transfer to Trustee approved by FCC September 1, 1992. Sale to New World Communications approved by FCC April 23, 1993. Sale to present owner by New World approved by FCC November 7, 1996. Ceased analog operations: June 12, 2009.

**Represented (legal):** Skadden, Arps, Slate, Meagher & Flom LLP.

**Personnel:**

**Jeff Maloney**, Vice President & General Manager.

**Tom Garner**, Vice President, Finance.

**Mike McClain**, Vice President, News.

**Mike Howey**, Vice President, Engineering.

**Mike House**, Vice President, Creative Services.

**Jack Hubler**, Operations Director.

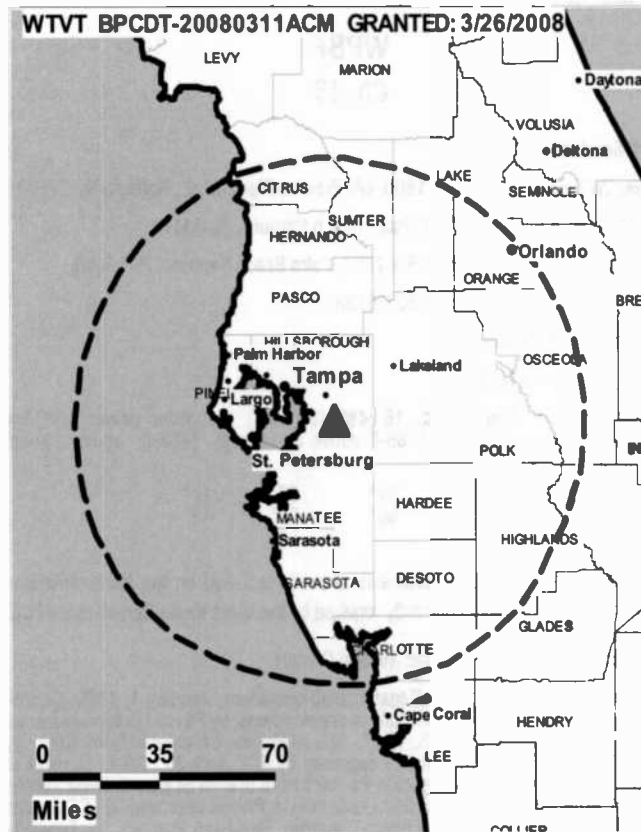
**Diane Weatherell**, Local Sales Manager.

**Shawn Gossett**, National Sales Manager.

**Barry Powell**, Engineering Supervisor.

**Brian Fields**, Program & Research Director.

**Yumary Montalvo**, Traffic Manager.



© 2012 Warren Communications News

**City of License:** Tampa. **Station DMA:** Tampa-St. Petersburg (Sarasota), FL.

**Rank:** 14.

Circulation © 2011 Nielsen. Coverage based on Nielsen study.

GrandTotal	Cable TV Households	Non-cable TV Households	Total TV Households
Estimated Station Totals *	1,458,580	430,890	1,889,470
Average Weekly Circulation (2011)	923,230	233,916	1,157,146
Average Daily Circulation (2011)			514,766
Station DMA Total	Cable TV Households	Non-cable TV Households	Total TV Households
Estimated Station Totals *	1,413,770	373,000	1,786,770
Average Weekly Circulation (2011)	920,469	230,103	1,150,572
Average Daily Circulation (2011)			512,387
Other DMA Total	Cable TV Households	Non-cable TV Households	Total TV Households
Estimated Station Totals *	44,810	57,890	102,700
Average Weekly Circulation (2011)	2,761	3,813	6,574
Average Daily Circulation (2011)			2,379

\*Estimated station totals are sums of the Nielsen TV and Cable TV household estimates for each county in which the station registers viewing of more than 5% as per the Nielsen Survey Methods.

**WPBF  
Ch. 16**

**Network Service:** ABC.

**Licensee:** WPBF-TV Co., PO Box 1800, c/o Brooks, Pierce et al., Raleigh, NC 27602.

**Studio:** 3970 RCA Blvd., Ste 7007, Palm Beach Gardens, FL 33410.

**Mailing Address:** 3970 RCA Blvd, Ste 7007, Palm Beach Gardens, FL 33410.

**Phone:** 561-694-2525. **Fax:** 561-627-6738.

**E-mail:** ctaplett@hearst.com

**Web Site:** <http://www.wpbf.com>

**Technical Facilities:** Channel No. 16 (482-488 MHz). Authorized power: 1000-kw max. visual, aural. Antenna: 1489-ft above av. terrain, 1483-ft. above ground, 1512-ft. above sea level.

Latitude	27°	07'	17"
Longitude	80°	23'	42"

**Note:** Latitude and longitude coordinates shown are based on the North American Datum of 1927 (NAD 27) as currently required by the Mass Media Bureau of the FCC.

**Ownership:** Hearst Broadcasting Inc. (Group Owner).

**Began Operation:** April 15, 2002. Began analog operations: January 1, 1989. Ceased analog operations: June 12, 2009. Sale to present owner by Paxson Communications Corp. approved by FCC June 13, 1997. Sale to Paxson Communications Corp. by Phipps-Potamkin Television Partners approved by FCC April 25, 1994. Transfer of control by Phipps-Potamkin Television Partners from Brenda Skipper & Silvia Sallnas to Alan H. Potamkin, Robert M. Potamkin & John H. Phipps approved by FCC August 15, 1989. Pro forma sale to Phipps-Potamkin Television Partners by Tequesta Television Inc. approved by FCC August 17, 1988.

**Represented (legal):** Brooks, Pierce, McLendon, Humphrey & Leonard LLP.

**Represented (sales):** Eagle Television Sales.

**Personnel:**

**Caroline Scollard-Taplett**, Vice President & General Manager.

**Jackie Caruso**, General Sales Manager.

**Ryan Rothstein**, Local Sales Manager.

**Devin Horenstein**, National Sales Manager.

**Kyle Grimes**, News Director.

**Cliff Thomas**, Chief Engineer.

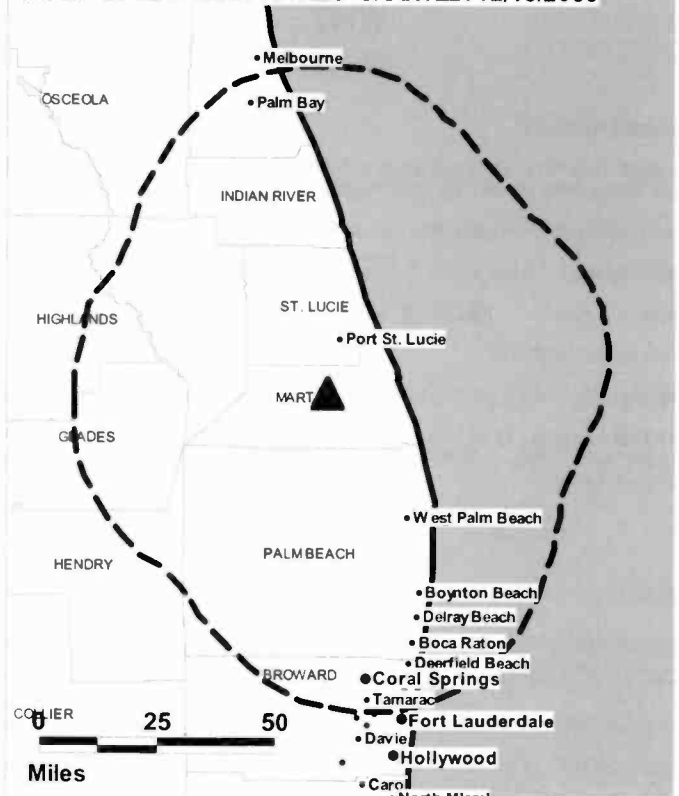
**Robert Sohovich**, Business Manager.

**Russ Larish**, Program Coordinator & Production Manager.

**Mark Prutisto**, Integrated Digital Media Manager.

**Rosemary Ortiz**, Traffic Manager.

WPBF BPCDT-19991101AEG GRANTED: 12/13/2000



**Nicole Loomis**, Human Resources Director.

**City of License:** Tequesta. **Station DMA:** West Palm Beach-Fort Pierce, FL. **Rank:** 38.

Circulation © 2011 Nielsen. Coverage based on Nielsen study.

GrandTotal	Cable TV Households	Non-cable TV Households	Total TV Households
Estimated Station Totals *	554,350	219,540	773,890
Average Weekly Circulation (2011)	330,368	128,047	458,415
Average Daily Circulation (2011)			210,403
Station DMA Total	Cable TV Households	Non-cable TV Households	Total TV Households
Estimated Station Totals *	554,350	219,540	773,890
Average Weekly Circulation (2011)	330,368	128,047	458,415
Average Daily Circulation (2011)			210,403

\*Estimated station totals are sums of the Nielsen TV and Cable TV household estimates for each county in which the station registers viewing of more than 5% as per the Nielsen Survey Methods.



**WRXY-TV**  
**Ch. 33**

**Network Service:** IND.

**Licensee:** West Coast Christian Television Inc, 40000 Horseshoe Rd, Punta Gorda, FL 33955.

**Studio:** 40000 Horseshoe Rd, Punta Gorda, FL 33982.

**Mailing Address:** 40000 Horseshoe Rd, Punta Gorda, FL 33982.

**Phone:** 239-543-7200. **Fax:** 239-543-1658.

**E-mail:** office@wrxytv.com

**Web Site:** http://www.wrxytv.com

**Technical Facilities:** Channel No. 33 (584-590 MHz). Authorized power: 1000-kw max. visual, aural. Antenna: 1407-ft above av. terrain, 1401-ft. above ground, 1427-ft. above sea level.

Latitude	26°	47'	08"
Longitude	81°	47'	41"

Holds CP for change to 975-kw max. visual, 1407-ft above av. terrain, 1398-ft. above ground, 1426-ft. above sea level; lat. 26° 47' 08", long. 71° 47' 47", BPCDT-20080619ADR.

**Note:** Latitude and longitude coordinates shown are based on the North American Datum of 1927 (NAD 27) as currently required by the Mass Media Bureau of the FCC.

**Ownership:** Christian Television Network Inc (Group Owner).

**Began Operation:** July 27, 2006. Began analog operations: January 29, 1995. Ceased analog operations: January 20, 2009. Sale to present owner by Golden Media Inc. approved by FCC March 6, 1992. Sale to Golden Media Inc. by Tice Television Co. & Qualivision of Lee County Inc. approved by FCC June 15, 1987.

**Personnel:**

- Bob D'Andrea**, President.
- Paul Lodato**, General Manager.
- Stevan Speheger**, Chief Engineer & Operations Manager.
- Lisa Yeargin**, Traffic Manager.
- Rodney Yeargin**, Production Manager.
- Karla Comellas**, Office Manager.

**City of License:** Tice. **Station DMA:** Fort Myers-Naples, FL. **Rank:** 62.

**WRXY-TV BPCDT-20080619ADR GRANTED: 8/13/2008**



© 2012 Warren Communications News

Circulation © 2011 Nielsen. Coverage based on Nielsen study.

GrandTotal	Cable		Non-cable	Total
	TV Households	TV Households		
Estimated Station Totals *	0	29,800	29,800	29,800
Average Weekly Circulation (2011)	0	3,338	3,338	3,338
Average Daily Circulation (2011)			179	179
Other DMA Total	Cable		Non-cable	Total
	TV Households	TV Households		
Estimated Station Totals *	0	29,800	29,800	29,800
Average Weekly Circulation (2011)	0	3,338	3,338	3,338
Average Daily Circulation (2011)			179	179

\*Estimated station totals are sums of the Nielsen TV and Cable TV household estimates for each county in which the station registers viewing of more than 5% as per the Nielsen Survey Methods.

**Florida — Venice**

**WVEA-TV  
Ch. 25**

**Network Service:** UNV.

**Licenses:** Entravision Holdings LLC, 2425 Olympic Blvd, Ste 6000 W, Santa Monica, CA 90404.

**Studio:** 2610 W Hillsborough Ave, Box 15058, Tampa, FL 33614.

**Mailing Address:** 2610 W Hillsborough Ave, Tampa, FL 33614.

**Phone:** 813-872-6262. **Fax:** 813-998-3600.

**E-mail:** lgonzalez@entravision.com

**Web Site:** http://www.wveatv.com

**Technical Facilities:** Channel No. 25 (536-542 MHz). Authorized power: 750-kw max. visual, aural. Antenna: 1549-ft above av. terrain, 1558-ft. above ground, 1617-ft. above sea level.

Latitude 27° 49' 10"  
Longitude 82° 15' 39"

**Transmitter:** 13623 Rhodine Rd., Riverview.

**Note:** Latitude and longitude coordinates shown are based on the North American Datum of 1927 (NAD 27) as currently required by the Mass Media Bureau of the FCC.

**LMA:** Local marketing agreement with WFTT-DT (TEL) Tampa (WFTT-DT), Tampa.

**Ownership:** Entravision Communications Corp. (Group Owner).

**Began Operation:** February 1, 2003. Standard Definition. Began analog operations: May 3, 1991. Sale to present owner by DeSoto Broadcasting Inc. approved by FCC December 17, 1998. Ceased analog operations: February 17, 2009.

**Represented (legal):** Thompson Hine LLP.

**Personnel:**

**Lilly Gonzalez**, Vice President & General Manager.

**Anibal Soto**, National Sales Manager.

**Jeanne McGuinness**, Local Sales Manager.

**William Mierisch**, Chief Engineer.

**Jorge Friguls**, News Director.

**Karla Rodriguez**, Business Manager & Controller.

**Ivonne Prado**, Marketing & Promotions Manager.

**Robert Corbacho**, Production Manager.

**Tassanee Van Hoover**, Research Director.

**Carol Davis**, Traffic Manager.



© 2012 Warren Communications News

**City of License:** Venice. **Station DMA:** Tampa-St. Petersburg (Sarasota), FL.

**Rank:** 14.

Circulation © 2011 Nielsen. Coverage based on Nielsen study.

GrandTotal	Cable TV Households	Non-cable TV Households	Total TV Households
Estimated Station Totals *	899,260	248,660	1,147,920
Average Weekly Circulation (2011)	77,481	52,637	130,118
Average Daily Circulation (2011)			71,032
Station DMA Total	Cable TV Households	Non-cable TV Households	Total TV Households
Estimated Station Totals *	899,260	248,660	1,147,920
Average Weekly Circulation (2011)	77,481	52,637	130,118
Average Daily Circulation (2011)			71,032

\*Estimated station totals are sums of the Nielsen TV and Cable TV household estimates for each county in which the station registers viewing of more than 5% as per the Nielsen Survey Methods.

# Florida — West Palm Beach

**WFLX**  
**Ch. 28**

**Network Service:** FOX.

**Licensee:** WFLX License Subsidiary LLC, 201 Monroe St, RSA Tower, 20th Fl, Montgomery, AL 36104.

**Studio:** 4119 W Blue Heron Blvd, West Palm Beach, FL 33404.

**Mailing Address:** 4119 W. Blue Heron Blvd, West Palm Beach, FL 33404.

**Phone:** 561-845-2929. **Fax:** 561-848-1238.

**E-mail:** bfigurella@wflx.com

**Web Site:** http://www.wflx.com

**Technical Facilities:** Channel No. 28 (554-560 MHz). Authorized power: 637-kw max. visual, aural. Antenna: 1503-ft above av. terrain, 1501-ft. above ground, 1517-ft. above sea level.

Latitude	26°	34'	37"
Longitude	80°	14'	32"

**Note:** Latitude and longitude coordinates shown are based on the North American Datum of 1927 (NAD 27) as currently required by the Mass Media Bureau of the FCC.

**Ownership:** Raycom Media Inc. (Group Owner).

**Began Operation:** April 15, 2002. Standard Definition. Began analog operations: October 1, 1982. Sale to present owner from Malrite Communications Group Inc. approved by FCC August 13, 1998. Ceased analog operations: June 12, 2009.

**Represented (legal):** Covington & Burling.

**Personnel:**

John J. Spinola, Vice President & General Manager.

John Heisiman, General & National Sales Manager.

David Christopher, News Director.

Angelo (Butch) Figurella, Chief Engineer.

Bryn Palmquist, Business Manager.

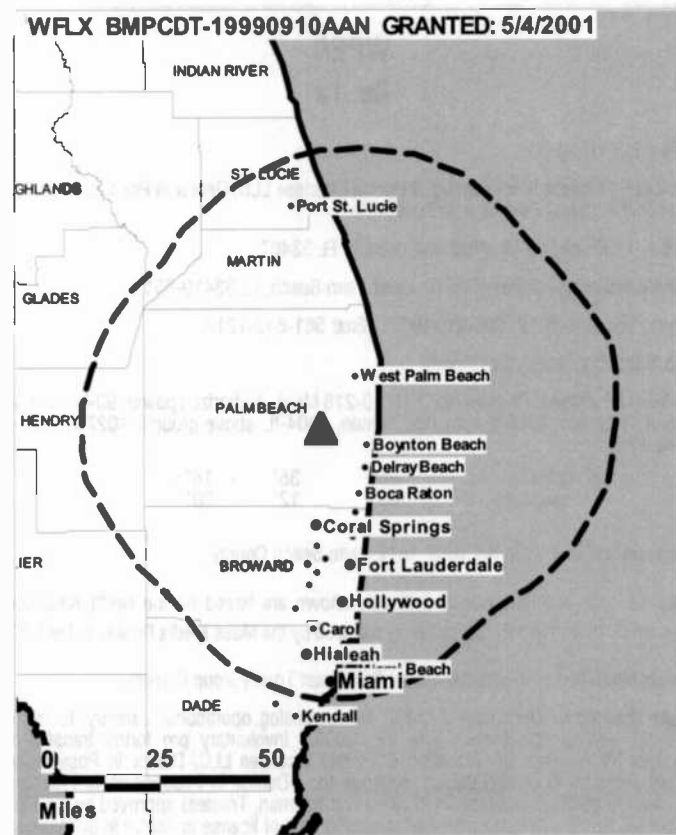
Barb Billens, Program Director.

Beth Horowitz, Creative Services Director.

Jackie Vaughn, Traffic Manager.

**City of License:** West Palm Beach. **Station DMA:** West Palm Beach-Fort Pierce, FL.

**Rank:** 38.



© 2012 Warren Communications News

Circulation © 2011 Nielsen. Coverage based on Nielsen study.

GrandTotal	Cable TV Households	Non-cable TV Households	Total TV Households
Estimated Station Totals *	554,350	219,540	773,890
Average Weekly Circulation (2011)	277,385	129,016	406,401
Average Daily Circulation (2011)			147,531
Station DMA Total	Cable TV Households	Non-cable TV Households	Total TV Households
Estimated Station Totals *	554,350	219,540	773,890
Average Weekly Circulation (2011)	277,385	129,016	406,401
Average Daily Circulation (2011)			147,531

\*Estimated station totals are sums of the Nielsen TV and Cable TV household estimates for each county in which the station registers viewing of more than 5% as per the Nielsen Survey Methods.

# Florida — West Palm Beach

**WPEC**  
**Ch. 13**

**Network Service:** CBS.

**Licensee:** Freedom Broadcasting of Florida Licensee LLC, Debtor in Possession, 1100 Fairfield Dr, West Palm Beach, FL 33407.

**Studio:** 1100 Fairfield Dr, West Palm Beach, FL 33407.

**Mailing Address:** PO Box 198512, West Palm Beach, FL 33419-8512.

**Phone:** 561-844-1212; 800-310-9732. **Fax:** 561-842-1212.

**Web Site:** <http://www.cbs12.com>

**Technical Facilities:** Channel No. 13 (210-216 MHz). Authorized power: 90-kw visual, aural. Antenna: 1014-ft above av. terrain, 1004-ft. above ground, 1027-ft. above sea level.

Latitude 26° 35' 18"  
Longitude 80° 12' 30"

**Transmitter:** 6011 State Rd. (U.S. 441), Palm Beach County.

**Note:** Latitude and longitude coordinates shown are based on the North American Datum of 1927 (NAD 27) as currently required by the Mass Media Bureau of the FCC.

**Ownership:** Freedom Communications Broadcast Trust (Group Owner).

**Began Operation:** December 3, 2002. Began analog operations: January 1, 1955. Ceased analog operations: June 12, 2009. Involuntary pro forma transfer of control by Freedom Broadcasting of Florida Licensee LLC, Debtor in Possession from Freedom Communications Holdings Inc., Debtor in Possession to Freedom Communications Broadcast Trust (Gary R. Chapman, Trustee) approved by the FCC April 12, 2010. Involuntary pro forma assignment of license to debtor in possession status approved by FCC September 29, 2009. Sale to present owner by Freedom Broadcasting Inc. approved by FCC April 1, 2004. Sale to Freedom Broadcasting Inc. by Photo Electronics Co. LP approved by FCC December 5, 1995. Sale to Photo Electronics Co. LP by Royal American Industries Inc. approved by FCC October 26, 1973. Sale to Royal American (66.33% owned by Bankers Life & Casualty Co.) by Rand Broadcasting & Bertram Lebar approved in 1964. Previous sale to Rand Broadcasting & Lebar by RKO Teleradio Pictures Inc. approved May 16, 1957. RKO purchase from J. Robert Meachem interests approved by FCC July 27, 1955.

**Represented (sales):** TeleRep Inc.

**Represented (legal):** Latham & Watkins.

**Represented (engineering):** du Treil, Lundin & Rackley Inc.

**Personnel:**

**Thomas R Herwitz, President.**

**Richard Engberg, General Sales Manager.**

**E. J. Reynolds, National Sales Manager.**

**Lillie Roberts, Local Sales Manager.**

**Cathy Younkin, News Director.**

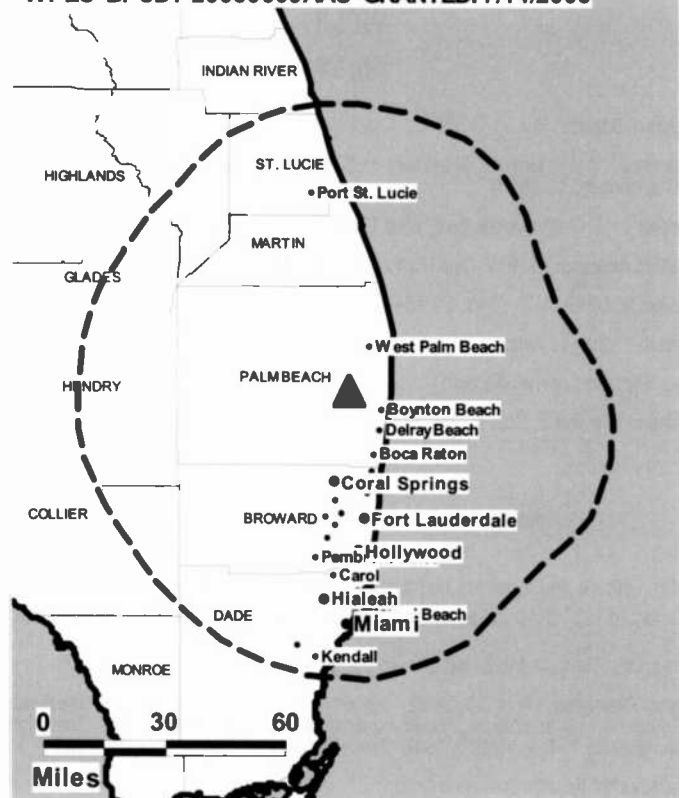
**Paul Russell, Engineering Director.**

**Cheryl Browder, Business Manager.**

**Carl Pugliese, Operations Manager.**

**Craig Davenport, Promotion Manager & Community Relations Coordinator.**

**WPEC BPCDT-20080609AAU GRANTED: 7/14/2008**



© 2012 Warren Communications News

**Mistie Lackey, Executive Producer.**

**Roberta Juracka, Traffic Manager.**

**Deborah Mills, Human Resources Manager.**

**City of License:** West Palm Beach. **Station DMA:** West Palm Beach-Fort Pierce, FL.

**Rank:** 38.

**Circulation** © 2011 Nielsen. Coverage based on Nielsen study.

GrandTotal	Cable TV Households	Non-cable TV Households	Total TV Households
Estimated Station Totals *	554,350	219,540	773,890
Average Weekly Circulation (2011)	343,272	133,325	476,597
Average Daily Circulation (2011)			219,904
Station DMA Total	Cable TV Households	Non-cable TV Households	Total TV Households
Estimated Station Totals *	554,350	219,540	773,890
Average Weekly Circulation (2011)	343,272	133,325	476,597
Average Daily Circulation (2011)			219,904

\*Estimated station totals are sums of the Nielsen TV and Cable TV household estimates for each county in which the station registers viewing of more than 5% as per the Nielsen Survey Methods.

# Florida — West Palm Beach

## WPTV-TV

### Ch. 12

**Network Service:** NBC.

**Licensee:** Scripps Howard Publishing Inc., 312 Walnut St, 28th Fl, Cincinnati, OH 45202-4067.

**Studio:** 1100 Banyan Blvd, West Palm Beach, FL 33401.

**Mailing Address:** 1100 Banyan Blvd, West Palm Beach, FL 33401.

**Phone:** 561-655-5455. **Fax:** 561-653-5719.

**E-mail:** dave.giles@scripps.com

**Web Site:** http://www.wptv.com

**Technical Facilities:** Channel No. 12 (204-210 MHz). Authorized power: 50-kw visual, aural. Antenna: 1267-ft above av. terrain, 1265-ft. above ground, 1283-ft. above sea level.

Latitude	26°	35'	20"
Longitude	80°	12'	44"

**Note:** Latitude and longitude coordinates shown are based on the North American Datum of 1927 (NAD 27) as currently required by the Mass Media Bureau of the FCC.

**Ownership:** E. W. Scripps Co. (Group Owner).

**Began Operation:** April 25, 2003. Began analog operations: August 22, 1954. Ceased analog operations: June 12, 2009. Sale to present owner by John H. Phipps approved by FCC December 27, 1961. Sale as WJNO-TV to Phipps by George H. Buck-Theodore Granik interests approved by FCC October 3, 1956.

**Represented (legal):** Baker Hostetler LLP.

#### Personnel:

**Steve Wasserman**, Vice President & General Manager.

**Lloyd Ducher**, General Sales Manager.

**Dede Lyons**, Local Sales Manager.

**Cheryl Beers**, National Sales Manager.

**Peter Roghaar**, News Director.

**Dave McKinley**, Chief Engineer.

**Claudia Sochko**, Business Manager.

**George Docekal**, Promotion Director.

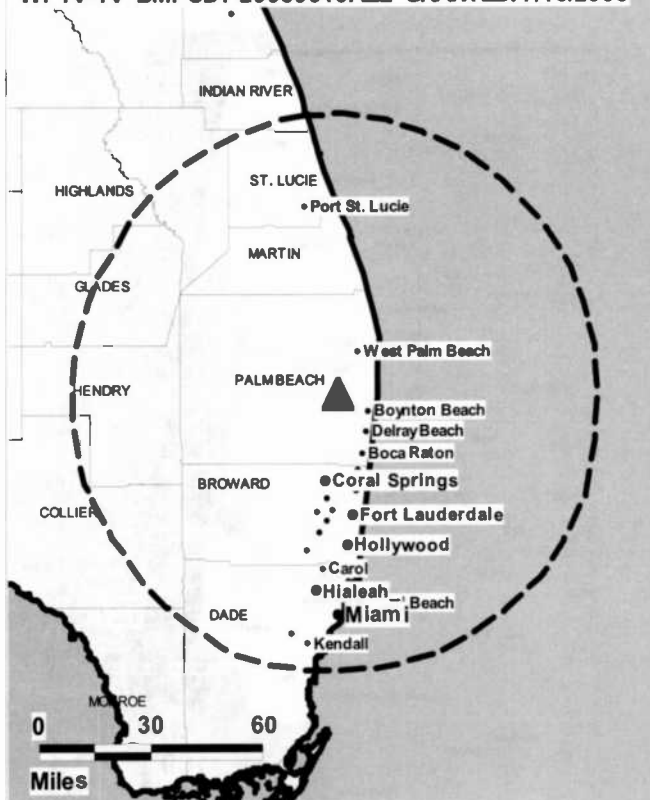
**Bernadette O'Grady**, Programming & Creative Services Director.

**Patty Grosek**, Traffic Manager.

**City of License:** West Palm Beach. **Station DMA:** West Palm Beach-Fort Pierce, FL.

**Rank:** 38.

WPTV-TV BMPCDT-20080619AEL GRANTED: 7/18/2008

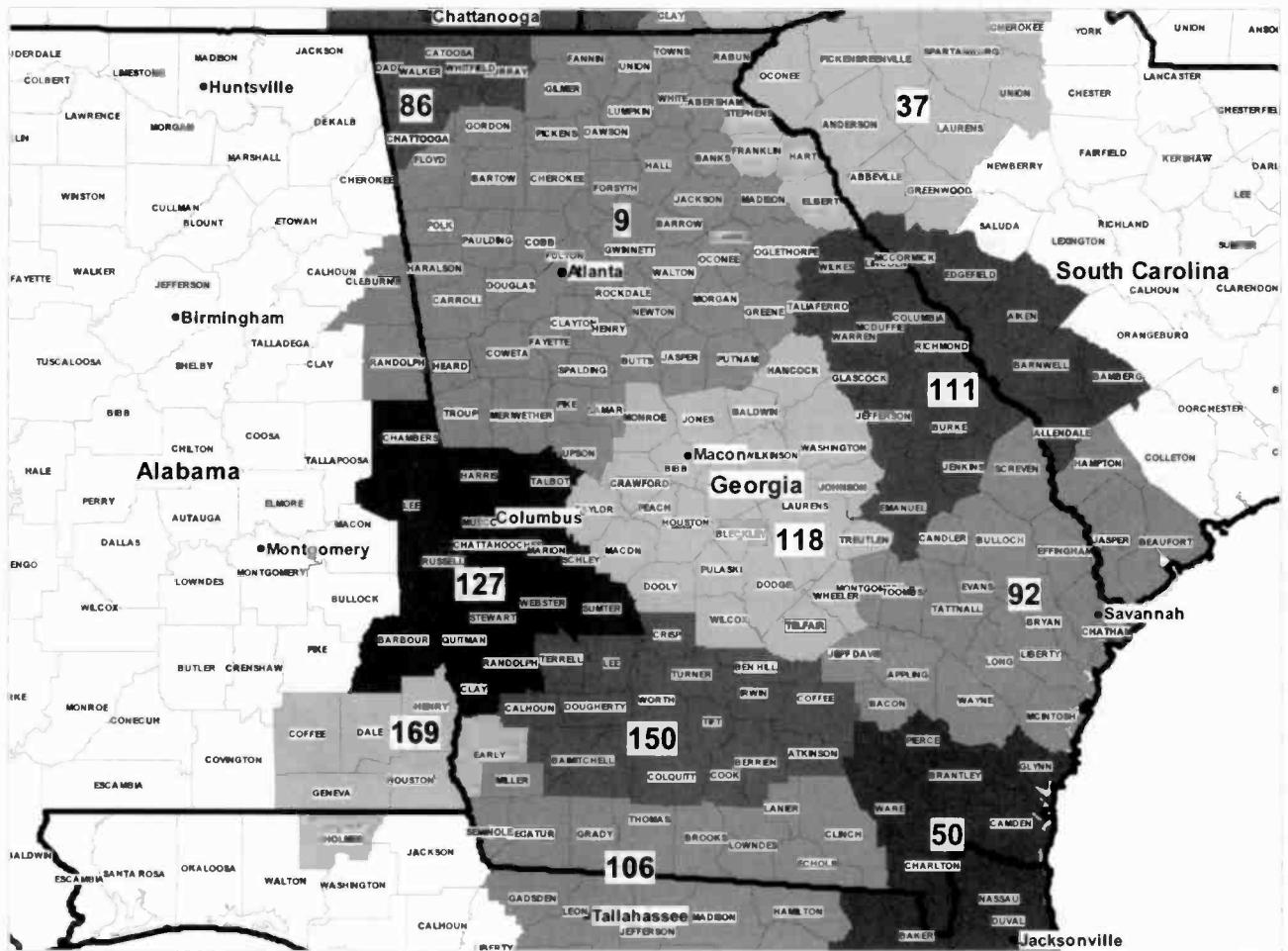


© 2012 Warren Communications News

Circulation © 2011 Nielsen. Coverage based on Nielsen study.

GrandTotal	Cable TV Households	Non-cable TV Households	Total TV Households
Estimated Station Totals *	556,420	219,540	775,960
Average Weekly Circulation (2011)	370,863	139,636	510,499
Average Daily Circulation (2011)			283,145
Station DMA Total	Cable TV Households	Non-cable TV Households	Total TV Households
Estimated Station Totals *	554,350	219,540	773,890
Average Weekly Circulation (2011)	370,573	139,636	510,209
Average Daily Circulation (2011)			283,126
Other DMA Total	Cable TV Households	Non-cable TV Households	Total TV Households
Estimated Station Totals *	2,070	0	2,070
Average Weekly Circulation (2011)	290	0	290
Average Daily Circulation (2011)			19

\*Estimated station totals are sums of the Nielsen TV and Cable TV household estimates for each county in which the station registers viewing of more than 5% as per the Nielsen Survey Methods.



© 2012 Warren Communications News

MARKET	NIELSEN DMA TV HOUSEHOLDS	RANK	MARKET AREA COMMERCIAL STATIONS
Atlanta, GA	2,292,640	9	WAGA-TV (27); WATL (25); WGCL-TV (19); WHSG-TV (44); WPCH-TV (20); WPXA-TV (51); WSB-TV (39); WUPA (43); WUVG-DT (48); WXIA-TV (10)
Greenville-Spartanburg-Anderson, SC-Asheville, NC	860,930	37	WGGS-TV (16); WHNS (21); WLOS (13); WMYA-TV (14); WSPA-TV (7); WYCW (45); WYFF (36)
Jacksonville, FL	669,840	50	WAWS (32); WCWJ (34); WJXT (42); WJXX (10); WPXC-TV (24); WTEV-TV (19); WTLV (13)
Chattanooga, TN	366,790	86	WDEF-TV (12); WDSI-TV (40); WELF-TV (16); WFLI-TV (42); WRCB (13); WTVC (9)
Savannah, GA	335,080	92	WGSA (35); WJCL (22); WSAV-TV (39); WTGS (28); WTOG-TV (11)
Tallahassee, FL-Thomasville, GA	272,520	106	WCTV (46); WFXU (48); WSWG (43); WTLF (24); WTLH (50); WTWC-TV (40); WTXL-TV (27)
Augusta, GA-Aiken, SC	262,560	111	WAGT (30); WFXG (31); WJBF (42); WRDW-TV (12)
Macon, GA	245,910	118	WGNM (45); WGXA (16); WMAZ-TV (13); WMGT-TV (40); WPGA-TV (32)
Columbus, GA (Opelika, AL)	215,410	127	WLTZ (35); WRBL (15); WTVM (11); WXTX (49)
Albany, GA	151,620	150	WALB (10); WFXL (12); WSST-TV (51)
Dothan, AL	109,080	169	WDFX-TV (33); WOHN (21); WTYV (36)

Georgia Station Totals as of October 1, 2011

	VHF	UHF	TOTAL
Commercial Television	7	28	35
Educational Television	7	5	12
	14	33	47

**Georgia TV Station Index**

WAGA-TV (Ch. 27) — Atlanta . . . . .	p. A-345	WGXA (Ch. 16) — Macon . . . . .	p. A-366	WRDW-TV (Ch. 12) — Augusta . . . . .	p. A-355
WAGT (Ch. 30) — Augusta . . . . .	p. A-352	WHSG-TV (Ch. 44) — Monroe . . . . .	p. A-369	WSAV-TV (Ch. 39) — Savannah . . . . .	p. A-373
WALB (Ch. 10) — Albany . . . . .	p. A-342	WJBF (Ch. 42) — Augusta . . . . .	p. A-354	WSB-TV (Ch. 39) — Atlanta . . . . .	p. A-349
WATL (Ch. 25) — Atlanta . . . . .	p. A-346	WJCL (Ch. 22) — Savannah . . . . .	p. A-372	WSST-TV (Ch. 51) — Cordele . . . . .	p. A-363
WCTV (Ch. 46) — Thomasville . . . . .	p. A-375	WLTZ (Ch. 35) — Columbus . . . . .	p. A-359	WSWG (Ch. 43) — Valdosta . . . . .	p. A-376
WELF-TV (Ch. 16) — Dalton . . . . .	p. A-364	WMAZ-TV (Ch. 13) — Macon . . . . .	p. A-367	WTLH (Ch. 50) — Bainbridge . . . . .	p. A-356
WFXG (Ch. 31) — Augusta . . . . .	p. A-353	WMGT-TV (Ch. 40) — Macon . . . . .	p. A-368	WTOC-TV (Ch. 11) — Savannah . . . . .	p. A-374
WFXL (Ch. 12) — Albany . . . . .	p. A-343	WPCH-TV (Ch. 20) — Atlanta . . . . .	p. A-348	WTVM (Ch. 11) — Columbus . . . . .	p. A-361
WGCL-TV (Ch. 19) — Atlanta . . . . .	p. A-347	WPGA-TV (Ch. 32) — Perry . . . . .	p. A-370	WUPA (Ch. 43) — Atlanta . . . . .	p. A-350
WGNM (Ch. 45) — Macon . . . . .	p. A-365	WPXA-TV (Ch. 51) — Rome . . . . .	p. A-371	WUUG-DT (Ch. 48) — Athens . . . . .	p. A-344
WGSA (Ch. 35) — Baxley . . . . .	p. A-357	WPXC-TV (Ch. 24) — Brunswick . . . . .	p. A-358	WXIA-TV (Ch. 10) — Atlanta . . . . .	p. A-351
		WRBL (Ch. 15) — Columbus . . . . .	p. A-360	WXTX (Ch. 49) — Columbus . . . . .	p. A-362

**WALB**  
**Ch. 10**

**Network Service:** ABC, NBC.

**Licensee:** WALB License Subsidiary LLC, 201 Monroe St, RSA Tower, 20th Fl, Montgomery, AL 36104.

**Studio:** 1709 Stuart Ave, Albany, GA 31707.

**Mailing Address:** PO Box 3130, Albany, GA 31706-3130.

**Phone:** 229-446-1010; 229-446-9252. **Fax:** 229-446-4000.

**E-mail:** jim.wilcox@walb.com

**Web Site:** http://www.walb.com

**Technical Facilities:** Channel No. 10 (192-198 MHz). Authorized power: 22-kw visual, aural. Antenna: 974-ft above av. terrain, 951-ft. above ground, 1313-ft. above sea level.

Latitude 31° 19' 52"  
Longitude 83° 51' 43"

**Note:** Latitude and longitude coordinates shown are based on the North American Datum of 1927 (NAD 27) as currently required by the Mass Media Bureau of the FCC.

**Ownership:** Raycom Media Inc. (Group Owner).

**Began Operation:** August 13, 2007. Standard Definition. Station broadcasting digitally on its analog channel allotment. Began analog operations: April 7, 1954. Ceased analog operations: June 12, 2009. Gray Communications Systems Inc. transfer to Ward L. Quaal, Trustee approved by FCC July 28, 1997. Transfer required by FCC on grant of Gray's purchase of WCTV Tallahassee, FL-Thomasville, GA & WKXT-TV (now WVLT-TV) Knoxville, TN. Swap with Cosmos Broadcasting Corp., which had purchased WEAU-TV Eau Claire, WI from Busse Broadcasting, was approved by FCC July 30, 1998. Transfer of control by Cosmos Broadcasting Corp. from shareholders of The Liberty Corp. to Raycom Media Inc. approved by FCC January 17, 2006.

**Represented (legal):** Covington & Burling.

**Represented (sales):** Continental Television Sales.

**Personnel:**

**Jim Wilcox**, General Manager & Program Director.

**Bruce Austin**, Local Sales Manager.

**Sandy Jarrell**, National Sales Manager.

**Kevin Mark**, Regional Sales Manager.

**Rick Williams**, News Director.

**Dawn Hobby**, Assistant News Director.

**Dave Miller**, Internet Director.

**Bill Williams**, Chief Engineer.

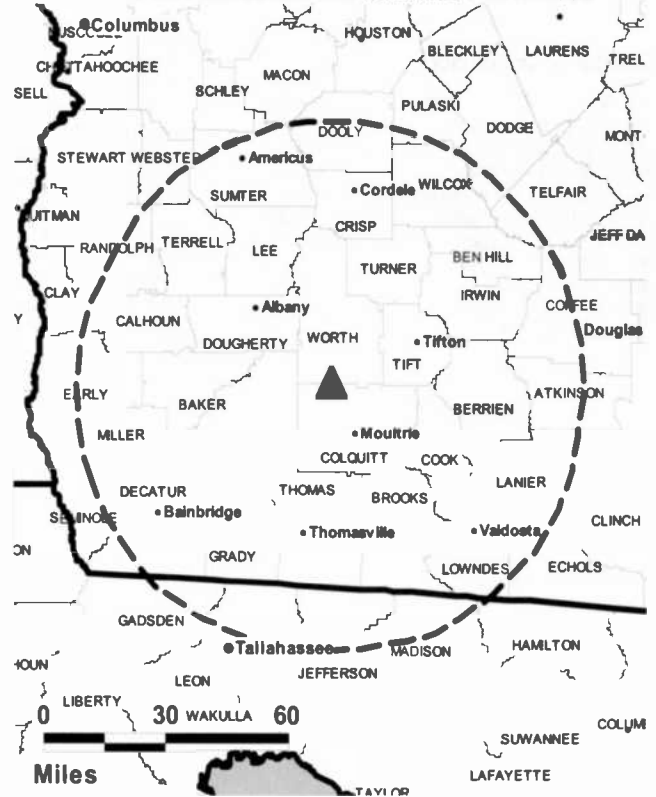
**Debbie Summerlin**, Business Manager.

**Don Norman**, Promotion Director.

**Bill Gilbride**, Operations Manager.

**Jim Bernhardt**, Production & Creative Services Director.

**WALB BMPCDT-20080620ALA GRANTED: 12/19/2008**



**Linda Wells**, Traffic Manager.

**City of License:** Albany. **Station DMA:** Albany, GA. **Rank:** 150.

Circulation © 2011 Nielsen. Coverage based on Nielsen study.

GrandTotal	Cable TV Households	Non-cable TV Households	Total TV Households
Estimated Station Totals *	135,710	102,510	238,220
Average Weekly Circulation (2011)	93,778	49,872	143,650
Average Daily Circulation (2011)			84,630
Station DMA Total	Cable TV Households	Non-cable TV Households	Total TV Households
Estimated Station Totals *	79,620	74,140	153,760
Average Weekly Circulation (2011)	64,574	46,855	111,429
Average Daily Circulation (2011)			71,451
Other DMA Total	Cable TV Households	Non-cable TV Households	Total TV Households
Estimated Station Totals *	56,090	28,370	84,460
Average Weekly Circulation (2011)	29,204	3,017	32,221
Average Daily Circulation (2011)			13,179

\*Estimated station totals are sums of the Nielsen TV and Cable TV household estimates for each county in which the station registers viewing of more than 5% as per the Nielsen Survey Methods.



**Georgia — Albany**

**WFXL**  
**Ch. 12**

**Network Service:** FOX.

**Licensee:** Barrington Albany License LLC, 2500 W Higgins Rd, Ste 155, Hoffman Estates, IL 60169-7275.

**Studio:** 1201 Stuart Ave, Albany, GA 31707.

**Mailing Address:** PO Box 4050, Albany, GA 31706.

**Phone:** 229-435-3100. **Fax:** 229-903-8240.

**E-mail:** dowens@wfxl.com

**Web Site:** http://www.wfxl.com

**Technical Facilities:** Channel No. 12 (204-210 MHz). Authorized power: 60-kw visual, aural. Antenna: 830-ft above av. terrain, 805-ft. above ground, 1167-ft. above sea level.

Latitude 31° 19' 52"  
Longitude 83° 51' 43"

**Note:** Latitude and longitude coordinates shown are based on the North American Datum of 1927 (NAD 27) as currently required by the Mass Media Bureau of the FCC.

**Ownership:** Pilot Group LP (Group Owner).

**Began Operation:** July 25, 2005. Began analog operations: February 14, 1982. Ceased analog operations: June 12, 2009. Sale to Michael H. Male, et al., by Gordon Communications Co. approved by FCC October 7, 1987. Transfer of control to T. S. Brumlik approved by FCC June 20th, 1988. Transfer of control to James C. Orr, Trustee, from T. S. Brumlik approved by FCC 1992. Transfer of control to Manuel Cantu approved by FCC February 10, 1993, but not consummated. Assignment of license to Walter Kelley, Trustee, approved by FCC September 22, 1993. Sale to SGA Associates Inc. approved by FCC April 22, 1994. Sale to Clarion Broadcasting Corp. by SGA Associates Inc. approved by FCC February 9, 1996. Sale to Wicks Broadcast Group LP from Clarion Broadcasting Corp. approved by FCC June 11, 1998. Sale to Waitt Broadcasting Inc. by Wicks Broadcast Group LP approved by FCC March 15, 1999. Sale to Raycom Media Inc. by Waitt Broadcasting Inc. approved by FCC October 14, 2003. Sale to current owner by Raycom Media Inc. approved by FCC June 13, 2006. Transfer of control by Barrington Albany License LLC from Katonah Pittman Ventures LLC to Pilot Group GP LLC pends.

**Represented (legal):** Covington & Burling.

**Represented (sales):** MMT Sales Inc.

**Personnel:**

Jenny Collins, General Manager.

Deborah Gay, Station Manager.

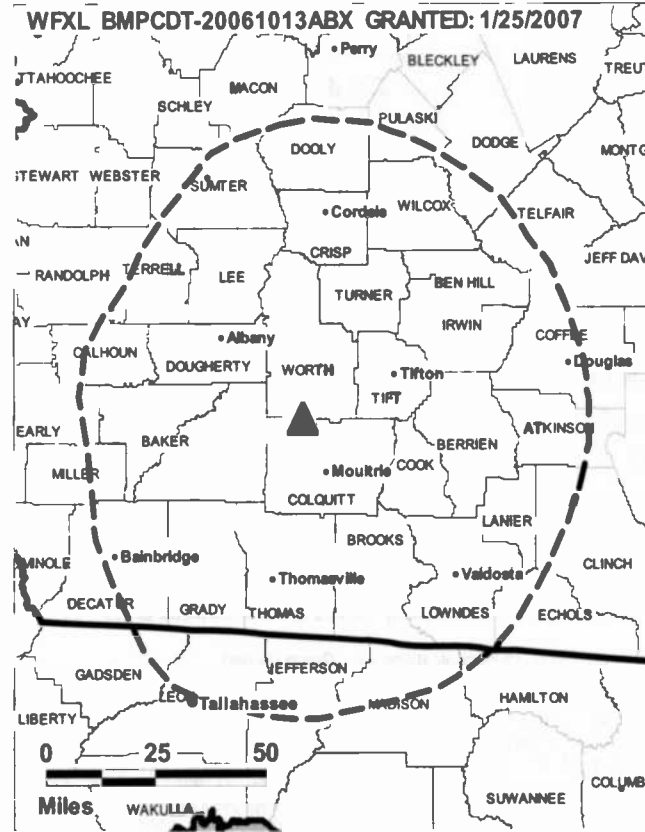
Ken Clubb, Chief Engineer.

Josh Boutwell, Marketing Manager.

Pat Coffman, Program Director & Operations Manager.

Kevin McLeod, Production Manager.

**City of License:** Albany. **Station DMA:** Albany, GA. **Rank:** 150.



© 2012 Warren Communications News

Circulation © 2011 Nielsen. Coverage based on Nielsen study.

GrandTotal	Cable TV Households	Non-cable TV Households	Total TV Households
Estimated Station Totals *	86,950	79,040	165,990
Average Weekly Circulation (2011)	45,142	30,899	76,041
Average Daily Circulation (2011)			28,707
Station DMA Total	Cable TV Households	Non-cable TV Households	Total TV Households
Estimated Station Totals *	79,620	74,140	153,760
Average Weekly Circulation (2011)	43,987	30,471	74,458
Average Daily Circulation (2011)			28,408
Other DMA Total	Cable TV Households	Non-cable TV Households	Total TV Households
Estimated Station Totals *	7,330	4,900	12,230
Average Weekly Circulation (2011)	1,155	428	1,583
Average Daily Circulation (2011)			299

\*Estimated station totals are sums of the Nielsen TV and Cable TV household estimates for each county in which the station registers viewing of more than 5% as per the Nielsen Survey Methods.

**WUVG-DT**  
**Ch. 48**

**Network Service:** UNV.

**Licensee:** Univision Atlanta LLC, 5999 Center Dr, Ste 4083, Los Angeles, CA 90045.

**Studio:** 3350 Peachtree Rd. NW, Ste 1250, Atlanta, GA 30326.

**Mailing Address:** 3350 Peachtree Rd NW, Ste 1250, Atlanta, GA 30326.

**Phone:** 404-926-2300. **Fax:** 404-926-2320.

**E-mail:** skosik@univision.net

**Web Site:** http://www.univision.net

**Technical Facilities:** Channel No. 48 (674-680 MHz). Authorized power: 1000-kw max. visual, aural. Antenna: 1018-ft above av. terrain, 1090-ft. above ground, 1957-ft. above sea level.

Latitude 33° 48' 26"  
Longitude 84° 20' 22"

**Note:** Latitude and longitude coordinates shown are based on the North American Datum of 1927 (NAD 27) as currently required by the Mass Media Bureau of the FCC.

**Ownership:** Univision Communications Inc. (Group Owner).

**Began Operation:** August 5, 2003. Began analog operations: April 18, 1989. Ceased analog operations: June 12, 2009. Sale to Whitehead Media Inc. by NGM Television Partners Ltd. approved by FCC February 13, 1996. Sale to USA Broadcasting Inc. by Whitehead Media approved by FCC May 14, 1998. Transfer of control to present owner by USA Broadcasting Inc. approved by FCC May 21, 2001. Transfer of control by Univision Atlanta LLC from shareholders of Univision Communications Inc. to Broadcasting Media Partners Inc. approved by FCC March 27, 2007.

**Represented (legal):** Covington & Burling.

**Personnel:**

**Tammy Heinen, General Manager.**

**Josh Melnick, General Sales Manager.**

**Marion Youngblood, National Sales Manager.**

**Gianncarlo Cifuentes, News Director.**

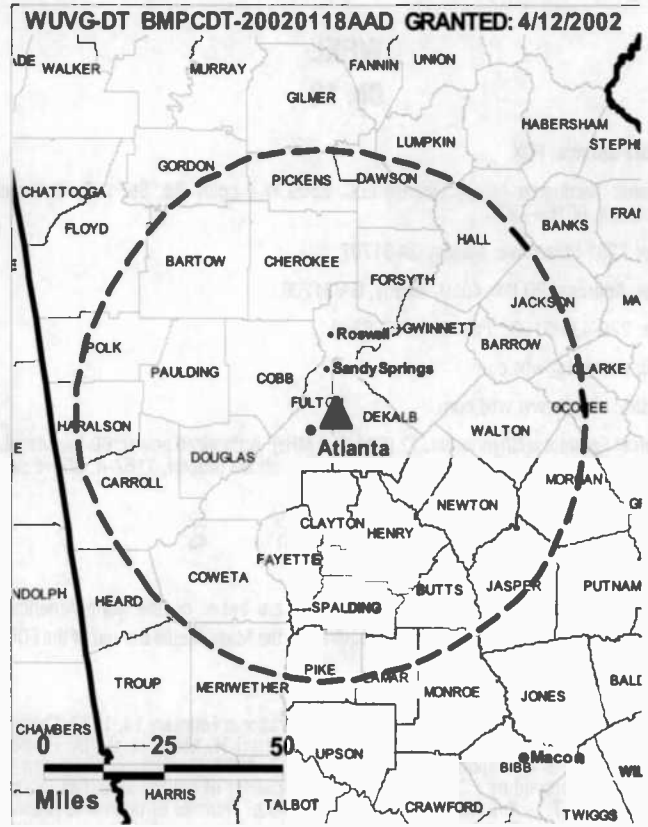
**Jeff Lamb, Chief Engineer.**

**Terry Cooper, Business Manager.**

**Julio Ontiveros, Production Manager.**

**Dora Penn, Traffic Manager.**

**City of License:** Athens. **Station DMA:** Atlanta, GA. **Rank:** 9.



© 2012 Warren Communications News

Circulation © 2011 Nielsen. Coverage based on Nielsen study.

GrandTotal	Cable TV Households	Non-cable TV Households	Total TV Households
Estimated Station Totals *	476,610	571,760	1,048,370
Average Weekly Circulation (2011)	38,139	77,364	115,503
Average Daily Circulation (2011)			56,898
Station DMA Total	Cable TV Households	Non-cable TV Households	Total TV Households
Estimated Station Totals *	476,610	571,760	1,048,370
Average Weekly Circulation (2011)	38,139	77,364	115,503
Average Daily Circulation (2011)			56,898

\*Estimated station totals are sums of the Nielsen TV and Cable TV household estimates for each county in which the station registers viewing of more than 5% as per the Nielsen Survey Methods.

**WAGA-TV**  
**Ch. 27**

**Network Service:** FOX.

**Licensee:** New World Communications of Atlanta Inc., 444 N Capitol St NW, Ste 740, c/o Dianne Smith (News Corp.), Washington, DC 20001.

**Studio:** 1551 Briarcliff Rd NE, Atlanta, GA 30306.

**Mailing Address:** 1551 Briarcliff Rd NE, Atlanta, GA 30306.

**Phone:** 404-875-5555. **Fax:** 404-898-0238.

**Web Site:** <http://www.myfoxtlanta.com>

**Technical Facilities:** Channel No. 27 (548-554 MHz). Authorized power: 1000-kw max. visual, aural. Antenna: 1089-ft above av. terrain, 1122-ft. above ground, 2028-ft. above sea level.

Latitude 33° 47' 51"  
Longitude 84° 20' 02"

**Transmitter:** 1551 Briarcliff Rd. NE.

**Note:** Latitude and longitude coordinates shown are based on the North American Datum of 1927 (NAD 27) as currently required by the Mass Media Bureau of the FCC.

**Multichannel TV Sound:** Stereo and separate audio program.

**Ownership:** Fox Television Holdings Inc. (Group Owner).

**Began Operation:** May 1, 2000. High Definition. Began analog operations: March 8, 1949. Sale to Gillett Communications by SCI Holdings Inc. approved by FCC August 20, 1987. Transfer to Trustee approved by FCC September 1, 1992. Transfer of control to New World Communications approved by FCC April 23, 1993. Transfer of control to present owner approved by FCC November 7, 1996. Ceased analog operations: June 12, 2009.

**Represented (legal):** Skadden, Arps, Slate, Meagher & Flom LLP.

**Represented (sales):** Fox Television Stations Inc.

**Personnel:**

**Bill Schneider,** Vice President & General Manager.

**Neil Mazur,** Vice President, Broadcast Engineering & Operations.

**Budd McEntee,** Vice President & News Director.

**Michael Holmes,** Vice President, Finance.

**Kathy Soffer,** Vice President, Programming & Promotion.

**Santiago Perez,** General Sales Manager.

**Paul Antoci,** Local Sales Manager.

**Eric Longley,** National Sales Manager.

**Lisa Lukas,** Promotion Manager.

**Dave Budwash,** Chief Engineer.

**City of License:** Atlanta. **Station DMA:** Atlanta, GA. **Rank:** 9.

WAGA-TV BMPCDT-20050630AGJ GRANTED: 7/26/2005



© 2012 Warren Communications News

Circulation © 2011 Nielsen. Coverage based on Nielsen study.

GrandTotal	Cable TV Households	Non-cable TV Households	Total TV Households
Estimated Station Totals *	1,307,510	914,620	2,222,130
Average Weekly Circulation (2011)	924,539	632,625	1,557,164
Average Daily Circulation (2011)			686,266
Station DMA Total	Cable TV Households	Non-cable TV Households	Total TV Households
Estimated Station Totals *	1,243,250	882,510	2,125,760
Average Weekly Circulation (2011)	905,551	629,786	1,535,337
Average Daily Circulation (2011)			679,355
Other DMA Total	Cable TV Households	Non-cable TV Households	Total TV Households
Estimated Station Totals *	64,260	32,110	96,370
Average Weekly Circulation (2011)	18,988	2,839	21,827
Average Daily Circulation (2011)			6,911

\*Estimated station totals are sums of the Nielsen TV and Cable TV household estimates for each county in which the station registers viewing of more than 5% as per the Nielsen Survey Methods.

**WATL**  
**Ch. 25**

**Network Service:** MNT.

**Licensee:** Pacific and Southern Co. Inc., 7950 Jones Branch Dr, c/o Gannett Co., McLean, VA 22102.

**Studio:** One Monroe PI NE, Atlanta, GA 30324.

**Mailing Address:** One Monroe PI NE, Atlanta, GA 30324.

**Phone:** 404-892-1611. **Fax:** 404-881-3749.

**E-mail:** lhale@wxa.gannett.com

**Web Site:** http://www.myatltv.com

**Technical Facilities:** Channel No. 25 (536-542 MHz). Authorized power: 500-kw max. visual, aural. Antenna: 1089-ft above av. terrain, 1151-ft. above ground, 2018-ft. above sea level.

Latitude 33° 48' 26"  
Longitude 84° 20' 22"

**Transmitter:** 1800 Briarcliff Rd. NE.

**Note:** Latitude and longitude coordinates shown are based on the North American Datum of 1927 (NAD 27) as currently required by the Mass Media Bureau of the FCC.

**Ownership:** Gannett Co. Inc. (Group Owner).

**Began Operation:** July 8, 2002. High Definition. Began analog operations: October 13, 1954. Left air May 31, 1955. Resumed operation under ownership of U.S. Communications August 16, 1969; left air March 30, 1971. Sale to D. R. Jones, et al., approved by FCC July 14, 1974. Resumed operation July 5, 1976. Sale to Outlet Co. approved by FCC October 13, 1982. Sale to Rockefeller Group approved by FCC September 6, 1984. Sale to Outlet Communications by Rockefeller Group approved by FCC April 29, 1986. Sale to Chase Communications Inc. by Outlet Communications approved by FCC January 30, 1990. Sale to Renaissance Communications by Chase Communications approved by FCC January 11, 1993. Sale to Fox Television Stations by Renaissance Communications approved by FCC April 21, 1993. Sale to Qwest Broadcasting by Fox Television Stations approved by FCC December 13, 1995. Sale to Tribune Broadcasting Co. by Qwest Broadcasting approved by FCC January 12, 2000. Sale to present owner by Tribune Broadcasting Co. approved by FCC July 26, 2006. Ceased analog operations: June 12, 2009.

**Represented (sales):** TeleRep Inc.

**Represented (legal):** Wiley Rein LLP.

**Represented (engineering):** du Treil, Lundin & Rackley Inc.

**Personnel:**

John Deushane, President & General Manager.

Laura Hale, Vice President, Marketing, Promotions & Programming.

Sandy Butler, Vice President, Human Resources.

Sheryl Gripper, Vice President, Community Affairs.

Jack Walsh, General Sales Manager.

Julie Short, Local Sales Manager.

Mark Miller, Local Sales Manager.

Cliff Calkins, Chief Engineer.

Sally Siegler, Business Manager.

WATL BMPCDT-20020118AAD GRANTED: 4/12/2002



© 2012 Warren Communications News

Cal Callaway, News Director.

Robin Steed, Development Director.

Mercedes Creager, Traffic Manager.

**City of License:** Atlanta. **Station DMA:** Atlanta, GA. **Rank:** 9.

Circulation © 2011 Nielsen. Coverage based on Nielsen study.

GrandTotal	Cable TV Households	Non-cable TV Households	Total TV Households
Estimated Station Totals *	1,235,000	892,800	2,127,800
Average Weekly Circulation (2011)	556,449	366,335	922,784
Average Daily Circulation (2011)			325,299
Station DMA Total	Cable TV Households	Non-cable TV Households	Total TV Households
Estimated Station Totals *	1,227,920	882,510	2,110,430
Average Weekly Circulation (2011)	555,824	365,738	921,562
Average Daily Circulation (2011)			325,099
Other DMA Total	Cable TV Households	Non-cable TV Households	Total TV Households
Estimated Station Totals *	7,080	10,290	17,370
Average Weekly Circulation (2011)	625	597	1,222
Average Daily Circulation (2011)			200

\*Estimated station totals are sums of the Nielsen TV and Cable TV household estimates for each county in which the station registers viewing of more than 5% as per the Nielsen Survey Methods.

**WGCL-TV**  
**Ch. 19**

**Network Service:** CBS.

**Licensee:** Meredith Corp., 1716 Locust St, Des Moines, IA 50309-3203.

**Studio:** 425 14th St. NW, Atlanta, GA 30318.

**Mailing Address:** PO Box 93524, Atlanta, GA 30377.

**Phone:** 404-325-4646. **Fax:** 404-327-3003.

**E-mail:** cary.bond@cbsatlanta.com

**Web Site:** http://www.cbsatlanta.com

**Technical Facilities:** Channel No. 19 (500-506 MHz). Authorized power: 1000-kw max. visual, aural. Antenna: 1079-ft above av. terrain, 1152-ft. above ground, 2019-ft. above sea level.

Latitude 33° 48' 26"  
Longitude 84° 20' 22"

**Note:** Latitude and longitude coordinates shown are based on the North American Datum of 1927 (NAD 27) as currently required by the Mass Media Bureau of the FCC.

**Ownership:** Meredith Corp. (Group Owner).

**Began Operation:** November 18, 1998. High Definition. Began analog operations: June 6, 1971. Sale to Tribune Broadcasting Co. by CBN Continental Broadcasting/Network Inc. approved by FCC December 1, 1983. Tribune swapped station for KCPQ(TV) Tacoma-Seattle, after Meredith Broadcasting acquired it from Kelly Broadcasting. FCC approved deal February 22, 1999. Ceased analog operations: June 12, 2009.

**Represented (engineering):** du Treil, Lundin & Rackley Inc.

**Personnel:**

**Kirk Black**, Senior Vice President & General Manager.

**Jason Mullenix**, Sales Director.

**Greta Richards**, Local Sales Manager.

**Jeffrey Ulrich**, Local Sales Manager.

**Kathy Commella**, Local Sales Manager.

**Eric Ludgood**, News Director.

**Anne Huff**, Marketing Manager.

**Gary Watkins**, Chief Engineer.

**Lillian Ryan**, Business Manager.

**Kenny Lawrence**, Programming & Creative Services Director.

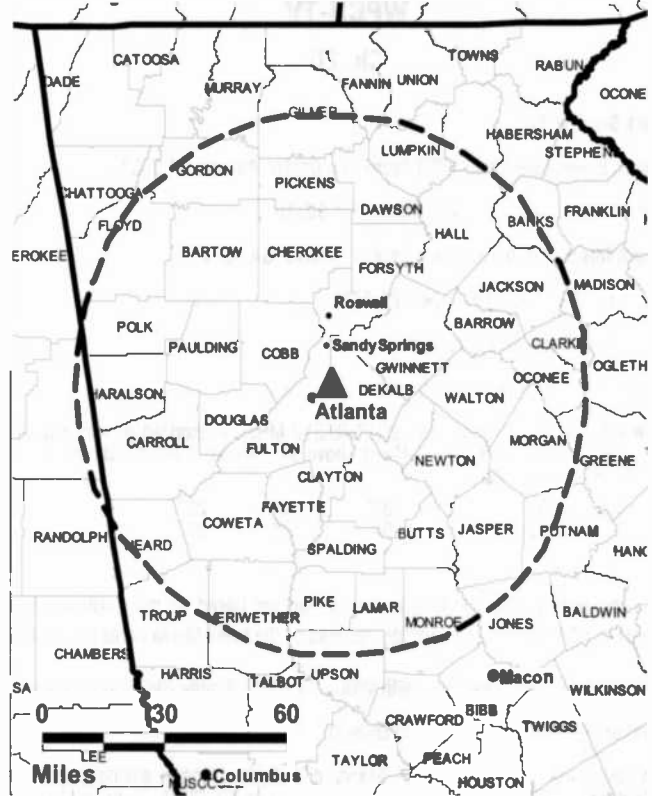
**Joanna Hemleb**, New Business Manager.

**Jason Brown**, Research Director.

**Ken Bauer**, Creative Services Director.

**Christine Geiger**, Traffic Manager.

WGCL-TV BPCDT-20040220ACX GRANTED: 10/20/2004



© 2012 Warren Communications News

**City of License:** Atlanta. **Station DMA:** Atlanta, GA. **Rank:** 9.

Circulation © 2011 Nielsen. Coverage based on Nielsen study.

GrandTotal	Cable TV Households	Non-cable TV Households	Total TV Households
Estimated Station Totals *	1,251,670	896,150	2,147,820
Average Weekly Circulation (2011)	750,664	492,712	1,243,376
Average Daily Circulation (2011)			486,079
Station DMA Total	Cable TV Households	Non-cable TV Households	Total TV Households
Estimated Station Totals *	1,243,250	882,510	2,125,760
Average Weekly Circulation (2011)	748,380	491,511	1,239,891
Average Daily Circulation (2011)			485,517
Other DMA Total	Cable TV Households	Non-cable TV Households	Total TV Households
Estimated Station Totals *	8,420	13,640	22,060
Average Weekly Circulation (2011)	2,284	1,201	3,485
Average Daily Circulation (2011)			562

\*Estimated station totals are sums of the Nielsen TV and Cable TV household estimates for each county in which the station registers viewing of more than 5% as per the Nielsen Survey Methods.

**WPCH-TV**

**Ch. 20**

**Network Service:** IND.

**Licensee:** SuperStation Inc., 1050 Techwood Dr NW, Atlanta, GA 30318.

**Studio:** 1050 Techwood Dr. NW, Atlanta, GA 30318.

**Mailing Address:** 1050 Techwood Dr. NW, Atlanta, GA 30318.

**Phone:** 404-827-1700. **Fax:** 404-575-9720.

**E-mail:** information@peachtretelevision.com

**Web Site:** http://www.peachtretelevision.com

**Technical Facilities:** Channel No. 20 (506-512 MHz). Authorized power: 1000-kw max. visual, aural. Antenna: 1018-ft above av. terrain, 1090-ft. above ground, 1957-ft. above sea level.

Latitude 33° 48' 26"  
Longitude 84° 20' 22"

**Note:** Latitude and longitude coordinates shown are based on the North American Datum of 1927 (NAD 27) as currently required by the Mass Media Bureau of the FCC.

**LMA:** Local marketing agreement with WGCL-TV (CBS) Atlanta (WGCL-TV), Atlanta.

**Ownership:** Time Warner Inc. (Group Owner).

**Began Operation:** June 24, 2002. Standard Definition. Began analog operations: September 1, 1967. Ceased analog operations: June 12, 2009. Transfer of control from Jack M. Rice, et al., to R. E. Turner approved by FCC December 10, 1969. Transfer to Time Warner approved October 9, 1996. Transfer to present owner (formerly AOL Time Warner Inc.) approved by FCC January 11, 2001.

**Personnel:**

**Jonathan Katz,** Senior Vice President & General Manager.

**Tom Stevens,** Senior Vice President & Sales Director.

**Terri Tingle,** Senior Vice President, Standards & Practices.

**Nancy Lucas,** Senior Vice President, Research.

**Walter Naar,** Executive Director, Programming & Operations.

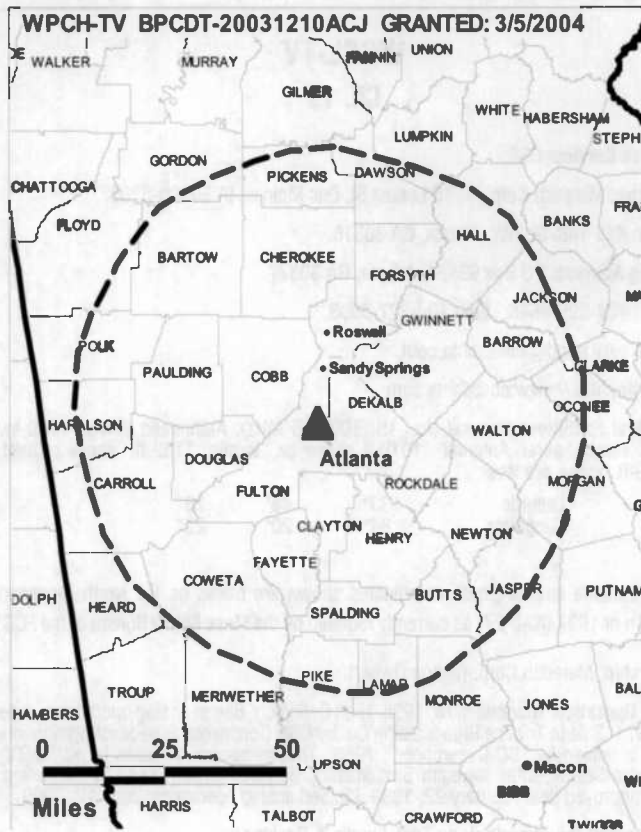
**Gina McKenzie,** Public Relations Director.

**Tracey Underwood,** Marketing Director.

**John DeMarco,** Vice President, Engineering.

**Jeff Johnson,** Public Affairs Director.

**City of License:** Atlanta. **Station DMA:** Atlanta, GA. **Rank:** 9.



© 2012 Warren Communications News

Circulation © 2011 Nielsen. Coverage based on Nielsen study.

GrandTotal	Cable TV Households	Non-cable TV Households	Total TV Households
Estimated Station Totals *	1,246,360	882,510	2,128,870
Average Weekly Circulation (2011)	588,879	348,918	937,797
Average Daily Circulation (2011)			317,127

Station DMA Total	Cable TV Households	Non-cable TV Households	Total TV Households
Estimated Station Totals *	1,238,800	882,510	2,121,310
Average Weekly Circulation (2011)	588,169	348,918	937,087
Average Daily Circulation (2011)			317,052

Other DMA Total	Cable TV Households	Non-cable TV Households	Total TV Households
Estimated Station Totals *	7,560	0	7,560
Average Weekly Circulation (2011)	710	0	710
Average Daily Circulation (2011)			75

\*Estimated station totals are sums of the Nielsen TV and Cable TV household estimates for each county in which the station registers viewing of more than 5% as per the Nielsen Survey Methods.

**WSB-TV**  
**Ch. 39**

**Network Service:** ABC.

**Licensee:** Georgia Television Co., 6205 Peachtree Dunwoody Rd, Atlanta, GA 30328.

**Studio:** 1601 W Peachtree St NE, Atlanta, GA 30309-2663.

**Mailing Address:** 1601 W Peachtree St NE, Atlanta, GA 30309.

**Phone:** 404-897-7000. **Fax:** 404-897-7370.

**E-mail:** talk2us@wsbtv.com

**Web Site:** http://www.wsbtv.com

**Technical Facilities:** Channel No. 39 (320-626 MHz). Authorized power: 1000-kw max. visual, aural. Antenna: 1037-ft above av. terrain, 1020-ft. above ground, 1995-ft. above sea level.

Latitude	33°	45'	51"
Longitude	84°	21'	42"

**Note:** Latitude and longitude coordinates shown are based on the North American Datum of 1927 (NAD 27) as currently required by the Mass Media Bureau of the FCC.

**Ownership:** Cox Enterprises Inc. (Group Owner).

**Began Operation:** November 1, 1999. Standard Definition. Began analog operations: September 29, 1948. Ceased analog operations: June 12, 2009.

**Represented (sales):** TeleRep Inc.

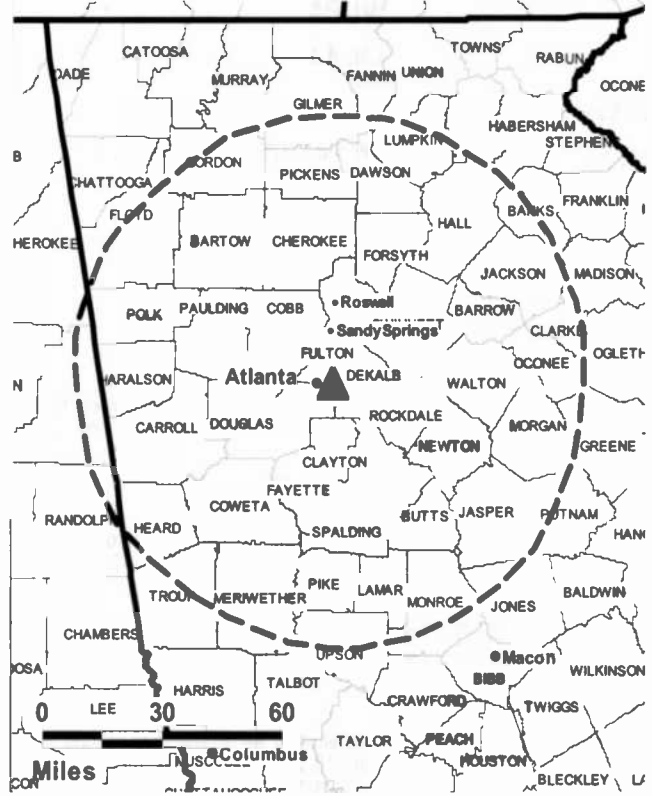
**Represented (legal):** Dow Lohnes PLLC.

**Personnel:**

- Tim McVay, Vice President & General Manager.
- David M. Lamothe, Broadcast Operations Director.
- Deborah Denechaud, Sales Manager.
- Craig Campise, Local Sales Manager.
- Michele Perloe, National Sales Director, East.
- John Friedmann, National Sales Director, West.
- Marian Pittman, News Director.
- Gary Alexander, Chief Engineer.
- Marshall Norwood, Controller.
- Art Røger, Program Director.
- Eric Bruce, Research & Marketing Director.
- Steve Riley, Creative Services Director.
- Debbie Bassett, Traffic Manager.

**City of License:** Atlanta. **Station DMA:** Atlanta, GA. **Rank:** 9.

WSB-TV BPCDT-20080619ACR GRANTED: 4/28/2009



© 2012 Warren Communications News

Circulation © 2011 Nielsen. Coverage based on Nielsen study.

GrandTotal	Cable TV Households	Non-cable TV Households	Total TV Households
Estimated Station Totals *	1,532,290	914,620	2,446,910
Average Weekly Circulation (2011)	1,010,905	667,204	1,678,109
Average Daily Circulation (2011)			889,178
Station DMA Total	Cable TV Households	Non-cable TV Households	Total TV Households
Estimated Station Totals *	1,243,250	882,510	2,125,760
Average Weekly Circulation (2011)	950,451	663,711	1,614,162
Average Daily Circulation (2011)			873,185
Other DMA Total	Cable TV Households	Non-cable TV Households	Total TV Households
Estimated Station Totals *	289,040	32,110	321,150
Average Weekly Circulation (2011)	60,454	3,493	63,947
Average Daily Circulation (2011)			15,993

\*Estimated station totals are sums of the Nielsen TV and Cable TV household estimates for each county in which the station registers viewing of more than 5% as per the Nielsen Survey Methods.

**WUPA**  
**Ch. 43**

**Network Service:** CW.

**Licensee:** Atlanta Television Station WUPA Inc., 2175 K St NW, Ste 350, Washington, DC 20037.

**Studio:** 2700 Northeast Expwy, Bldg A, Atlanta, GA 30345.

**Mailing Address:** 2700 Northeast Expwy, Bldg A, Atlanta, GA 30345.

**Phone:** 404-325-6929. **Fax:** 404-728-4624.

**E-mail:** sdscott@upnatlanta.com

**Web Site:** http://cwatlantatv.com/

**Technical Facilities:** Channel No. 43 (644-650 MHz). Authorized power: 1000-kw max. visual, aural. Antenna: 1099-ft above av. terrain, 1050-ft. above ground, 2019-ft. above sea level.

Latitude 33° 44' 40"  
Longitude 84° 21' 36"

Holds CP for change to 1081-ft above av. terrain, 1182-ft. above ground, 2019-ft. above sea level; lat. 33° 48' 26", long. 84° 20' 22", BPCDT-20110120ABO.

**Note:** Latitude and longitude coordinates shown are based on the North American Datum of 1927 (NAD 27) as currently required by the Mass Media Bureau of the FCC.

**Ownership:** CBS Corp. (Group Owner).

**Began Operation:** June 1, 2002. Standard Definition. Began analog operations: August 22, 1981. Ceased analog operations: June 12, 2009. Sale to Silver King Broadcasting approved by FCC May 10, 1989 but not consummated. Sale to Viacom Inc. approved by FCC August 24, 1995. On December 31, 2005, 'old' Viacom Inc. split into the 'new' Viacom Inc. and CBS Corp.

**Represented (legal):** Martin P. Messinger.

**Represented (sales):** Katz Media Group.

**Personnel:**

**Tom Canedo**, Vice President, General Manager & General Sales Manager.

**Jody Davis**, Local Sales Manager.

**John Pedevilla**, Local Sales Manager.

**Brian Watson**, National Sales Manager.

**Dana Beifus**, Chief Engineer.

**John Bryner**, Business Manager.

**David Colin**, Program Director.

**David Cruickshanks**, Marketing Director.

**Jennifer Rossi**, Research Director.

**Miriam Sacco**, Traffic Manager.

**City of License:** Atlanta. **Station DMA:** Atlanta, GA. **Rank:** 9.

WUPA BPCDT-20110120ABO GRANTED: 5/31/2011



© 2012 Warren Communications News

Circulation © 2011 Nielsen. Coverage based on Nielsen study.

GrandTotal	Cable TV Households	Non-cable TV Households	Total TV Households
Estimated Station Totals *	1,233,410	891,750	2,125,160
Average Weekly Circulation (2011)	500,357	274,883	775,240
Average Daily Circulation (2011)			250,383
Station DMA Total	Cable TV Households	Non-cable TV Households	Total TV Households
Estimated Station Totals *	1,233,410	878,110	2,111,520
Average Weekly Circulation (2011)	500,357	273,647	774,004
Average Daily Circulation (2011)			250,172
Other DMA Total	Cable TV Households	Non-cable TV Households	Total TV Households
Estimated Station Totals *	0	13,640	13,640
Average Weekly Circulation (2011)	0	1,236	1,236
Average Daily Circulation (2011)			211

\*Estimated station totals are sums of the Nielsen TV and Cable TV household estimates for each county in which the station registers viewing of more than 5% as per the Nielsen Survey Methods.



**WXIA-TV**  
**Ch. 10**

**Network Service:** NBC.

**Licensee:** Pacific and Southern Co. Inc., 7950 Jones Branch Dr, c/o Gannett Co., McLean, VA 22102.

**Studio:** One Monroe Place NE, Atlanta, GA 30324.

**Mailing Address:** One Monroe Place NE, Atlanta, GA 30324.

**Phone:** 404-892-1611. **Fax:** 404-892-0182.

**E-mail:** lhale@wxia.gannett.com

**Web Site:** http://www.11alive.com

**Technical Facilities:** Channel No. 10 (192-198 MHz). Authorized power: 80-kw visual, aural. Antenna: 994-ft above av. terrain, 945-ft. above ground, 1952-ft. above sea level.

Latitude 33° 45' 24"  
Longitude 84° 19' 55"

**Transmitter:** 110 Arizona Ave.

**Note:** Latitude and longitude coordinates shown are based on the North American Datum of 1927 (NAD 27) as currently required by the Mass Media Bureau of the FCC.

**Ownership:** Gannett Co. Inc. (Group Owner).

**Began Operation:** September 1, 1998. Standard and High Definition. Began analog operations: September 30, 1951 as WLTV. Merger of Combined Communications with Gannett approved by FCC June 7, 1979. Merger of Pacific & Southern Broadcasting with Combined Communications approved January 9, 1974. Merger of Jupiter Broadcasting with Pacific & Southern Broadcasting Co. Inc. approved by FCC November 15, 1967. Sale to WIBC Inc. by Crosley Broadcasting approved by FCC September 25, 1962. Crosley acquired station from Broadcasting Inc. in January 1953. Ceased analog operations: June 12, 2009.

**Represented (sales):** Blair Television.

**Represented (legal):** Wiley Rein LLP.

**Personnel:**

**John Deushane,** President & General Manager.

**Laura Hale,** Vice President, Marketing, Promotions & Programming.

**Sandy Butler,** Vice President, Human Resources.

**Sheryl Gripper,** Vice President, Community Affairs.

**Tim Hagar,** General Sales Manager.

**Mark Miller,** National Sales Manager.

**Julie Short,** Local Sales Manager.

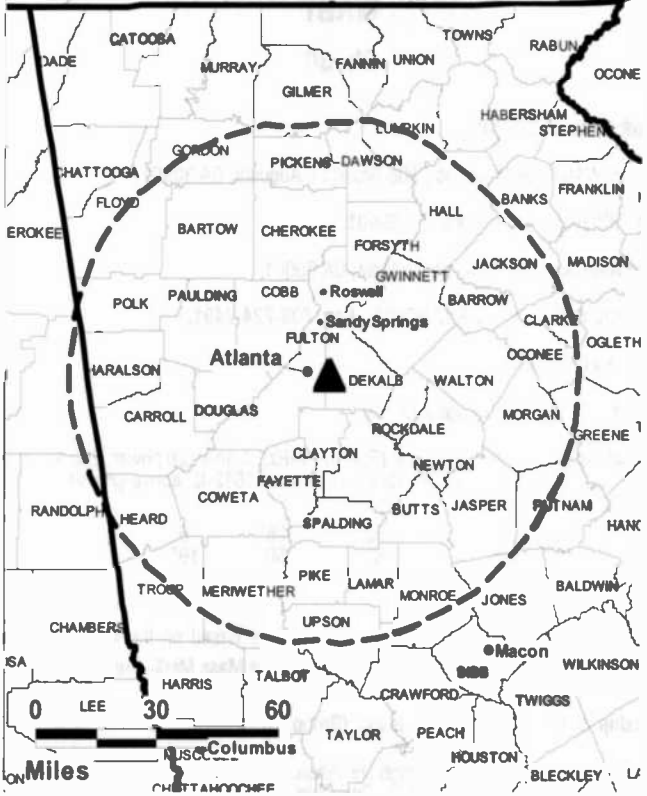
**Ellen Crooke,** News Director.

**Cliff Calkins,** Chief Engineer.

**Robin Steed,** Development Director.

**Lillian Ryan,** Business Manager.

**WXIA-TV BPCDT-19980424KE GRANTED: 6/2/1998**



© 2012 Warren Communications News

**Mercedes Creager,** Traffic Manager.

**City of License:** Atlanta. **Station DMA:** Atlanta, GA. **Rank:** 9.

Circulation © 2011 Nielsen. Coverage based on Nielsen study.

GrandTotal	Cable TV Households	Non-cable TV Households	Total TV Households
Estimated Station Totals *	1,296,360	891,750	2,188,110
Average Weekly Circulation (2011)	827,076	529,678	1,356,754
Average Daily Circulation (2011)			568,818
Station DMA Total	Cable TV Households	Non-cable TV Households	Total TV Households
Estimated Station Totals *	1,238,800	878,110	2,116,910
Average Weekly Circulation (2011)	818,038	528,360	1,346,398
Average Daily Circulation (2011)			566,909
Other DMA Total	Cable TV Households	Non-cable TV Households	Total TV Households
Estimated Station Totals *	57,560	13,640	71,200
Average Weekly Circulation (2011)	9,038	1,318	10,356
Average Daily Circulation (2011)			1,909

\*Estimated station totals are sums of the Nielsen TV and Cable TV household estimates for each county in which the station registers viewing of more than 5% as per the Nielsen Survey Methods.



**WFXG**  
**Ch. 31**

**Network Service:** FOX.

**Grantee:** Southeastern Media Holdings Inc., 2131 Ayrley Town Blvd, Ste 300, Charlotte, NC 28273.

**Studio:** 3933 Washington Rd, Augusta, GA 30907.

**Mailing Address:** PO Box 204540, Augusta, GA 30917.

**Phone:** 706-650-5400. **Fax:** 706-650-8411.

**E-mail:** alexh@wfxg.com

**Web Site:** http://www.wfxg.com

**Technical Facilities:** Channel No. 31 (572-578 MHz). Authorized power: 413-kw max. visual, aural. Antenna: 1260-ft above av. terrain, 1129-ft. above ground, 1529-ft. above sea level.

Latitude 33° 25' 00"  
Longitude 81° 50' 06"

**Note:** Latitude and longitude coordinates shown are based on the North American Datum of 1927 (NAD 27) as currently required by the Mass Media Bureau of the FCC.

**Ownership:** Thomas B Henson.

**Began Operation:** April 1, 2002. Standard Definition. Began analog operations: May 23, 1991. Ceased analog operations: June 12, 2009. Assignment of permit from Augusta 54 Broadcasting Co. to Augusta Family Broadcasting Inc. approved by FCC August 30, 1990. Transfer of control by Augusta Family Broadcasting Inc. from Howard A. Myrick to John D. Pezold approved by the FCC September 27, 1991. Sale to Augusta Television LLC (Gary Kneller & Bruce Lumpkin) by Augusta Family Broadcasting Inc. (John D. Pezold) approved by FCC November 21, 1996 but never consummated. Sale to Retlaw Enterprises Inc. by Augusta Family Broadcasting Inc. (John D. Pezold) approved by FCC January 23, 1998. Sale to Fisher Broadcasting Inc. by Retlaw Enterprises Inc. approved by FCC April 16, 1999. Sale to Community Newspaper Holdings Inc. by Fisher Broadcasting Inc. approved by FCC October 3, 2003. Transfer of control by Southeast Media Holdings Inc. from Community Newspaper Holdings Inc. to Southeastern Media Acquisition Inc. (Thomas B. Henson) approved by FCC March 30, 2011. Sale to WFXG License Subsidiary LLC (Raycom Media Inc.) approved by FCC August 12, 2011, but not yet consummated.

**Represented (legal):** Fletcher, Heald & Hildreth PLC.

**Represented (sales):** Katz Media Group.

**Personnel:**

**Barry Barth**, General Manager.

**Paul Brewer**, General & Local Sales Manager.

**Alex Hexham**, Chief Engineer.

**Brenda Taylor**, Business Manager.

**Becky Maddox**, Programming Director.

**Glenn Tomlinson**, Marketing Director.

**Tracy Chitwood**, Traffic Manager.

**City of License:** Augusta. **Station DMA:** Augusta, GA-Aiken, SC. **Rank:** 111.

**WFXG BPCDT-20090303ABA GRANTED: 3/11/2009**



© 2012 Warren Communications News

Circulation © 2011 Nielsen. Coverage based on Nielsen study.

Grand Total	Cable TV Households	Non-cable TV Households	Total TV Households
Estimated Station Totals *	148,990	105,630	254,620
Average Weekly Circulation (2011)	74,456	44,457	118,913
Average Daily Circulation (2011)			42,226
Station DMA Total	Cable TV Households	Non-cable TV Households	Total TV Households
Estimated Station Totals *	143,590	105,630	249,220
Average Weekly Circulation (2011)	73,597	44,457	118,054
Average Daily Circulation (2011)			42,059
Other DMA Total	Cable TV Households	Non-cable TV Households	Total TV Households
Estimated Station Totals *	5,400	0	5,400
Average Weekly Circulation (2011)	859	0	859
Average Daily Circulation (2011)			167

\*Estimated station totals are sums of the Nielsen TV and Cable TV household estimates for each county in which the station registers viewing of more than 5% as per the Nielsen Survey Methods.

**WJBF**  
Ch. 42

**Network Service:** ABC.

**Licensee:** Media General Communications Holdings LLC, 333 E Franklin St, Richmond, VA 23219.

**Studio:** 1001 Reynolds St, Augusta, GA 30901.

**Mailing Address:** PO Box 1404, Augusta, GA 30903.

**Phone:** 706-722-6664. **Fax:** 706-722-0022.

**E-mail:** fstewart@wjbf.com

**Web Site:** http://www.wjbf.com

**Technical Facilities:** Channel No. 42 (638-644 MHz). Authorized power: 1000-kw max. visual, aural. Antenna: 1663-ft above av. terrain, 1539-ft. above ground, 1917-ft. above sea level.

Latitude 33° 24' 20.2"  
Longitude 81° 50' 01.1"

**Note:** Latitude and longitude coordinates shown are based on the North American Datum of 1927 (NAD 27) as currently required by the Mass Media Bureau of the FCC.

**Ownership:** Media General Inc. (Group Owner).

**Began Operation:** June 15, 2006. Began analog operations: November 22, 1953. Sale to present owner by Spartan Communications Inc. approved by FCC March 22, 2000. Sale to Spartan Communications Inc. by General Electric Capital Corp. approved by FCC November 25, 1992. Transfer of control to General Electric Capital Corp. from Pegasus Broadcasting approved by FCC September 11, 1990. Sale to Pegasus by SFN Cos. approved by FCC October 2, 1986. Sale to SFN Cos. by Western Broadcasting Co. approved by FCC June 27, 1984. Sale to Western Broadcasting by Fuqua Television approved by FCC July 10, 1980. Ceased analog operations: February 17, 2009.

**Represented (engineering):** John F. X. Browne & Associates PC.

**Represented (sales):** Blair Television.

**Represented (legal):** Dow Lohnes PLLC.

**Personnel:**

**Bill Stewart**, Vice President & General Manager.

**Scott Seabolt**, General Sales Manager.

**Mark Rosen**, News Director.

**Cary Hale**, Chief Engineer.

**Mary Miller**, Business Manager.

**Mary Jones**, Program Director.

**Robert Pippin**, Interim Marketing & Promotion Director.

**Scott Elledge**, Production Manager.

**Maria Friedman**, Traffic Manager.

**City of License:** Augusta. **Station DMA:** Augusta, GA-Aiken, SC. **Rank:** 111.



© 2012 Warren Communications News

Circulation © 2011 Nielsen. Coverage based on Nielsen study.

GrandTotal	Cable TV Households	Non-cable TV Households	Total TV Households
Estimated Station Totals *	147,290	114,870	262,160
Average Weekly Circulation (2011)	97,068	69,360	166,428
Average Daily Circulation (2011)			85,657
Station DMA Total	Cable TV Households	Non-cable TV Households	Total TV Households
Estimated Station Totals *	143,590	105,630	249,220
Average Weekly Circulation (2011)	95,484	68,630	164,114
Average Daily Circulation (2011)			84,427
Other DMA Total	Cable TV Households	Non-cable TV Households	Total TV Households
Estimated Station Totals *	3,700	9,240	12,940
Average Weekly Circulation (2011)	1,584	730	2,314
Average Daily Circulation (2011)			1,230

\*Estimated station totals are sums of the Nielsen TV and Cable TV household estimates for each county in which the station registers viewing of more than 5% as per the Nielsen Survey Methods.



**WTLH**  
**Ch. 50**

**Network Service:** CW, FOX.

**Licensee:** New Age Media of Tallahassee License LLC, 46 Public Sq, Wilkes-Barre, PA 18701.

**Studio:** 950 Commerce Blvd, Midway, FL 32343.

**Mailing Address:** PO Box 949, Midway, FL 32343.

**Phone:** 850-576-4990. **Fax:** 850-576-0200.

**E-mail:** djones@fox49.com

**Web Site:** http://www.myfoxtallahassee.com

**Technical Facilities:** Channel No. 50 (686-692 MHz). Authorized power: 665-kw max. visual, aural. Antenna: 1959-ft above av. terrain, 1962-ft. above ground, 2116-ft. above sea level.

Latitude 30° 40' 51"  
Longitude 83° 58' 21"

**Transmitter:** Approx. 1.7-mi. SE of Metcalf.

**Note:** Latitude and longitude coordinates shown are based on the North American Datum of 1927 (NAD 27) as currently required by the Mass Media Bureau of the FCC.

**LMA:** Local marketing agreement with WTLF (CW) Tallahassee (WTLF), Tallahassee.

**Ownership:** New Age Media (Group Owner).

**Began Operation:** October 20, 2006. Began analog operations: January 31, 1989. Sale to present owner by The PSC Liquidating Trust approved by FCC December 12, 2006. Competing sale to MM Licensing-Tallahassee LLC dismissed by FCC January 23, 2007. Transfer of control to The PSC Liquidating Trust by Pegasus Communications Corp. approved by FCC April 19, 2005. Involuntary assignment of license to WTLH License Corp., Debtor-In-Possession approved by FCC December 23, 2004. Sale to Pegasus Broadcast TV by General Management Consultants (Paul & Renee Lansat) approved by FCC September 14, 1995. Ceased analog operations: June 12, 2009.

**Represented (sales):** Petry Media Corp.

**Represented (legal):** Leventhal, Senter & Lerman PLLC.

**Personnel:**

**Dan Mecca**, General Manager & General Sales Manager.

**Nathan Mears**, National Sales Manager.

**Nirmal Singh**, Chief Engineer.

**Doris Jones**, Business & Traffic Manager.

**Anne Morris**, Traffic Manager.

**Don Abel**, Creative Services & Program Director.

**City of License:** Bainbridge. **Station DMA:** Tallahassee, FL-Thomasville, GA.

**Rank:** 106.



© 2012 Warren Communications News

Circulation © 2011 Nielsen. Coverage based on Nielsen study.

GrandTotal	Cable TV Households	Non-cable TV Households	Total TV Households
Estimated Station Totals *	151,260	120,160	271,420
Average Weekly Circulation (2011)	64,171	49,005	113,176
Average Daily Circulation (2011)			35,890
Station DMA Total	Cable TV Households	Non-cable TV Households	Total TV Households
Estimated Station Totals *	150,790	99,250	250,040
Average Weekly Circulation (2011)	63,996	46,490	110,486
Average Daily Circulation (2011)			35,300
Other DMA Total	Cable TV Households	Non-cable TV Households	Total TV Households
Estimated Station Totals *	470	20,910	21,380
Average Weekly Circulation (2011)	175	2,515	2,690
Average Daily Circulation (2011)			590

\*Estimated station totals are sums of the Nielsen TV and Cable TV household estimates for each county in which the station registers viewing of more than 5% as per the Nielsen Survey Methods.

**WGSA**  
**Ch. 35**

**Network Service:** CW.

**Licensee:** Southern TV Corp., 117 Oglethorpe Professional Ct, Ste 3, Savannah, GA 31406-3637.

**Studio:** 401 Mall Blvd, Ste 201B, Savannah, GA 31406-4867.

**Mailing Address:** 401 Mall Blvd, Ste 201B, Savannah, GA 31406-4867.

**Phone:** 912-692-8000. **Fax:** 912-692-0400.

**E-mail:** info@wgsa.tv

**Web Site:** http://www.wgsa.tv

**Technical Facilities:** Channel No. 35 (596-602 MHz). Authorized power: 1000-kw max. visual, aural. Antenna: 1145-ft above av. terrain, 1152-ft. above ground, 1166-ft. above sea level.

Latitude	32°	02'	48"
Longitude	81°	20'	27"

**Note:** Latitude and longitude coordinates shown are based on the North American Datum of 1927 (NAD 27) as currently required by the Mass Media Bureau of the FCC.

**Ownership:** Southern TV Corp.

**Began Operation:** November 20, 2007. Began analog operations: May 1, 1992. Sale of station (as WUBI) to present owner by James L. Upchurch approved by FCC January 13, 1998. Ceased analog operations: February 17, 2009.

**Represented (sales):** Blair Television.

**Personnel:**

**Dave Steele,** Operations & Promotion Director.

**Jo Johnson,** General Sales Manager & Administration Supervisor.

**Kim Sharp,** Local Sales Manager.

**David Johnson,** National Sales Manager.

**Jerry McCook,** Chief Engineer.

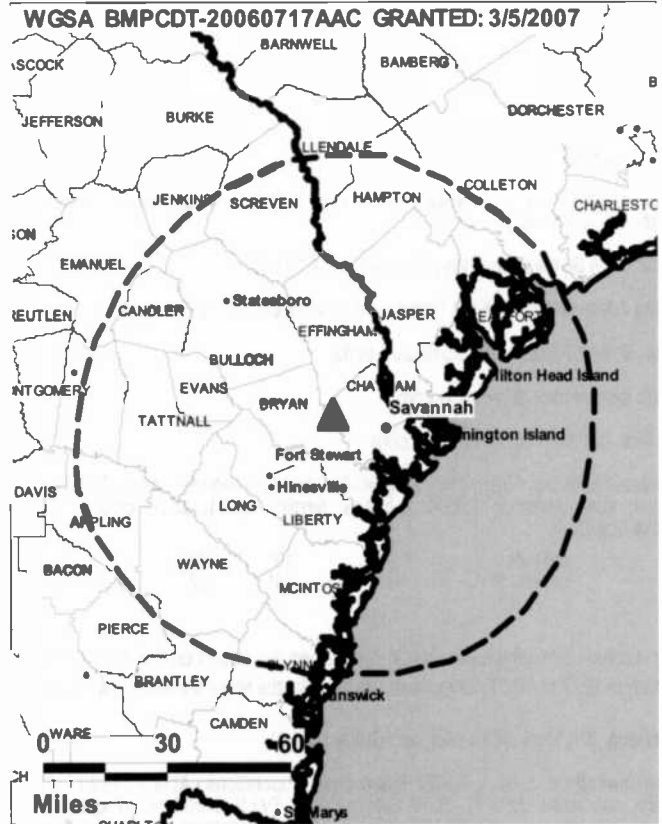
**Chuck Robb,** Business Manager.

**Deborah Brakke,** Program Director.

**Ryan Scholl,** Production Manager.

**Wendy Grooms,** Traffic Manager.

**City of License:** Baxley. **Station DMA:** Savannah, GA. **Rank:** 92.



© 2012 Warren Communications News

Circulation © 2011 Nielsen. Coverage based on Nielsen study.

Grand Total	Cable TV Households	Non-cable TV Households	Total TV Households
Estimated Station Totals *	180,490	118,900	299,390
Average Weekly Circulation (2011)	27,866	20,209	48,075
Average Daily Circulation (2011)			13,713
Station DMA Total	Cable TV Households	Non-cable TV Households	Total TV Households
Estimated Station Totals *	177,730	118,900	296,630
Average Weekly Circulation (2011)	27,203	20,209	47,412
Average Daily Circulation (2011)			13,536
Other DMA Total	Cable TV Households	Non-cable TV Households	Total TV Households
Estimated Station Totals *	2,760	0	2,760
Average Weekly Circulation (2011)	663	0	663
Average Daily Circulation (2011)			177

\*Estimated station totals are sums of the Nielsen TV and Cable TV household estimates for each county in which the station registers viewing of more than 5% as per the Nielsen Survey Methods.

**WPXC-TV**

**Ch. 24**

**Network Service:** ION.

**Licensee:** ION Media Brunswick License Inc., 601 Clearwater Park Rd, West Palm Beach, FL 33401-6233.

**Studio:** 7434 Blythe Island Hwy, Brunswick, GA 31525.

**Mailing Address:** 7434 Blythe Island Hwy, Brunswick, GA 31525.

**Phone:** 912-267-0021. **Fax:** 912-261-9582.

**E-mail:** josephkoker@ionmedia.com

**Web Site:** http://www.iontelevision.com

**Technical Facilities:** Channel No. 24 (530-536 MHz). Authorized power: 790-kw max. visual, aural. Antenna: 1368-ft above av. terrain, 1360-ft. above ground, 1382-ft. above sea level.

Latitude	30°	49'	39"
Longitude	81°	44'	27"

**Note:** Latitude and longitude coordinates shown are based on the North American Datum of 1927 (NAD 27) as currently required by the Mass Media Bureau of the FCC.

**Ownership:** ION Media Networks Inc. (Group Owner).

**Began Operation:** June 7, 2006. Began analog operations: April 2, 1990. Ceased analog operations: June 12, 2009. Sale to WBSG-TV LP (Dorothy O. Wright, et al.) by Coast Com Inc. approved by FCC July 17, 1989. Assignment of LMA and option to purchase to Allbritton Communications Co. by WBSG-TV LP approved by FCC April 12, 1996. Option was later turned over to Paxson Communications Corp.; subsequent sale was approved by the FCC December 6, 2000. Paxson Communications Corp. became ION Media Networks Inc. on June 26, 2006. Transfer of control by ION Media Networks Inc. from Paxson Management Corp. & Lowell W. Paxson to CIG Media LLC approved by FCC December 31, 2007. Involuntary assignment to debtor in possession status approved by FCC June 5, 2009. Involuntary assignment from debtor in possession status approved by FCC September 28, 2009. Transfer of control by ION Media Networks Inc. from ION Media Networks Liquidating Trust to Media Holdco LP approved by FCC December 17, 2009.

**Represented (legal):** Dow Lohnes PLLC.

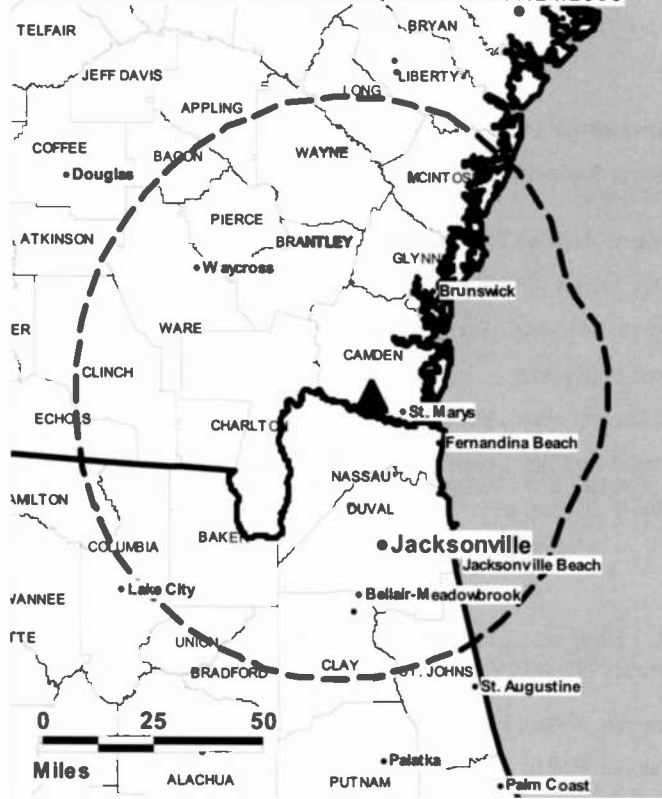
**Personnel:**

**Nancy O'Connor**, Station Operations & Traffic Manager.

**Howard Ford**, Chief Engineer.

**City of License:** Brunswick. **Station DMA:** Jacksonville, FL. **Rank:** 50.

**WPXC-TV BPCDT-20080619AFQ GRANTED: 7/24/2008**



© 2012 Warren Communications News

Circulation © 2011 Nielsen. Coverage based on Nielsen study.

GrandTotal	Cable TV Households	Non-cable TV Households	Total TV Households
Estimated Station Totals *	380,760	182,090	562,850
Average Weekly Circulation (2011)	50,494	13,861	64,355
Average Daily Circulation (2011)			17,726
Station DMA Total	Cable TV Households	Non-cable TV Households	Total TV Households
Estimated Station Totals *	380,760	182,090	562,850
Average Weekly Circulation (2011)	50,494	13,861	64,355
Average Daily Circulation (2011)			17,726

\*Estimated station totals are sums of the Nielsen TV and Cable TV household estimates for each county in which the station registers viewing of more than 5% as per the Nielsen Survey Methods.





# Georgia — Columbus

**WRBL**  
**Ch. 15**

**Network Service:** CBS.

**Licensee:** Media General Communications Holdings LLC, 333 E Franklin St, Richmond, VA 23219.

**Studio:** 1350 13th Ave, Columbus, GA 31901.

**Mailing Address:** 1350 13th Ave, Columbus, GA 31901.

**Phone:** 706-323-3333. **Fax:** 706-322-3070.

**E-mail:** news@wrbl.com

**Web Site:** http://www.wrbl.com

**Technical Facilities:** Channel No. 15 (476-482 MHz). Authorized power: 1000-kw max. visual, aural. Antenna: 1663-ft above av. terrain, 1578-ft. above ground, 2061-ft. above sea level.

Latitude 32° 19' 16"  
Longitude 84° 47' 28"

**Note:** Latitude and longitude coordinates shown are based on the North American Datum of 1927 (NAD 27) as currently required by the Mass Media Bureau of the FCC.

**Ownership:** Media General Inc. (Group Owner).

**Began Operation:** October 13, 2006. Began analog operations: November 15, 1953 on Ch. 4; switched to Ch. 3 October 27, 1960. Transfer of control to J. W. & J. B. Woodruff from R. W. Page Corp. approved by FCC January 31, 1973. Sale to Malcom I. Glazer by J. W. Woodruff approved by FCC September 11, 1978. Sale to TCS Television Partner by Glazer approved by FCC April 6, 1990. Sale to Spartan Radiocasting Co. approved by FCC September 1, 1995. Assignment of license to parent Spartan Communications Inc. by Arant Television Corp. approved by FCC February 20, 1998. Sale to present owner by Spartan Communications Inc. approved by FCC March 22, 2000. Ceased analog operations: June 12, 2009.

**Represented (sales):** MMT Sales Inc.

**Represented (legal):** Dow Lohnes PLLC.

**Personnel:**

Randy Ingram, General Manager.

Kim Haywood, Local Sales Manager.

Christine Tanaka, News Director.

Curtis Holt, Chief Engineer.

Tom Garris, Business Manager.

Shelly Matthews, Promotion Manager.

Arthur Ship, Production Manager.

Sherrie Benoit, Traffic Manager & Program Director.

**City of License:** Columbus. **Station DMA:** Columbus, GA (Opelika, AL). **Rank:** 127.

WRBL BMPCDT-20060410AEC GRANTED: 5/17/2006



© 2012 Warren Communications News

Circulation © 2011 Nielsen. Coverage based on Nielsen study.

GrandTotal	Cable TV Households	Non-cable TV Households	Total TV Households
Estimated Station Totals *	193,230	83,350	276,580
Average Weekly Circulation (2011)	102,903	25,895	128,798
Average Daily Circulation (2011)			55,380
Station DMA Total	Cable TV Households	Non-cable TV Households	Total TV Households
Estimated Station Totals *	144,440	62,960	207,400
Average Weekly Circulation (2011)	83,976	23,725	107,701
Average Daily Circulation (2011)			50,675
Other DMA Total	Cable TV Households	Non-cable TV Households	Total TV Households
Estimated Station Totals *	48,790	20,390	69,180
Average Weekly Circulation (2011)	18,927	2,170	21,097
Average Daily Circulation (2011)			4,705

\*Estimated station totals are sums of the Nielsen TV and Cable TV household estimates for each county in which the station registers viewing of more than 5% as per the Nielsen Survey Methods.

**WTVM**  
Ch. 11

Network Service: ABC.

Licensee: WTVM License Subsidiary LLC, 201 Monroe St, RSA Tower, 20th Fl, Montgomery, AL 36104.

Studio: 1909 Wynnton Rd, Columbus, GA 31906.

Mailing Address: PO Box 1848, Columbus, GA 31902.

Phone: 706-324-6471; 706-494-5400. Fax: 706-322-7527.

E-mail: lbrantley@wtvm.com

Web Site: http://www.wtvm.com

Technical Facilities: Channel No. 11 (198-204 MHz). Authorized power: 50-kw visual, aural. Antenna: 1663-ft above av. terrain, 1573-ft. above ground, 2073-ft. above sea level.

Latitude 32° 19' 25"  
Longitude 84° 46' 46"

Note: Latitude and longitude coordinates shown are based on the North American Datum of 1927 (NAD 27) as currently required by the Mass Media Bureau of the FCC.

Ownership: Raycom Media Inc. (Group Owner).

Began Operation: March 24, 2003. Standard and High Definition. Began analog operations: October 6, 1953 on Ch. 28. Switched to Ch. 9 November 3, 1960. Sale to present owner by AFLAC approved by FCC March 21, 1997. Sale to AFLAC by Pegasus Broadcasting approved by FCC February 16, 1989. Sale to Commaq Inc. (later Pegasus Broadcasting) by SFN Cos. approved by FCC October 2, 1986. Sale to Western Broadcasting Co. by Fuqua Industries approved by FCC July 10, 1980. Sale to Fuqua Industries by Martin Theaters of Georgia Inc. approved by FCC February 7, 1969. Ceased analog operations: June 12, 2009.

Represented (legal): Covington & Burling.

**Personnel:**

Lee Brantley, Vice President & General Manager.

Adelaide Kirk, General Sales Manager.

Maureen Akers, Local Sales Manager.

Anne Holmes, News Director.

David Williams, Chief Engineer.

Paul Eriksen, Business Manager & Human Resources Director.

Brian Correll, Promotion & Production Director.

Jackie McDowell, Traffic Manager.

City of License: Columbus. Station DMA: Columbus, GA (Opelika, AL). Rank: 127.



© 2012 Warren Communications News

Circulation © 2011 Nielsen. Coverage based on Nielsen study.

Grand Total	Cable TV Households	Non-cable TV Households	Total TV Households
Estimated Station Totals *	205,990	74,900	280,890
Average Weekly Circulation (2011)	112,568	25,455	138,023
Average Daily Circulation (2011)			64,970
Station DMA Total	Cable TV Households	Non-cable TV Households	Total TV Households
Estimated Station Totals *	144,440	62,960	207,400
Average Weekly Circulation (2011)	90,694	24,526	115,220
Average Daily Circulation (2011)			60,028
Other DMA Total	Cable TV Households	Non-cable TV Households	Total TV Households
Estimated Station Totals *	61,550	11,940	73,490
Average Weekly Circulation (2011)	21,874	929	22,803
Average Daily Circulation (2011)			4,942

\*Estimated station totals are sums of the Nielsen TV and Cable TV household estimates for each county in which the station registers viewing of more than 5% as per the Nielsen Survey Methods.

# Georgia — Columbus

**WXTX**  
**Ch. 49**

**Network Service:** FOX.

**Licensee:** Southeastern Media Holdings Inc., 2131 Ayrslay Town Blvd, Ste 300, Charlotte, NC 28273.

**Studio:** 1909 Wynnton Rd, Columbus, GA 31906.

**Mailing Address:** PO Box 12188, Columbus, GA 31917.

**Phone:** 706-561-5400. **Fax:** 706-561-5965.

**E-mail:** mkirkland@wxtx.com

**Web Site:** http://www.wxtx.com

**Technical Facilities:** Channel No. 49 (680-686 MHz). Authorized power: 499.4-kw max. visual, aural. Antenna: 1024-ft above av. terrain, 1014-ft. above ground, 1381-ft. above sea level.

Latitude	32°	27'	39"
Longitude	84°	52'	43"

**Note:** Latitude and longitude coordinates shown are based on the North American Datum of 1927 (NAD 27) as currently required by the Mass Media Bureau of the FCC.

**Ownership:** Thomas B Henson.

**Began Operation:** April 9, 2002. Standard Definition. Began analog operations: June 17, 1983. Ceased analog operations: June 12, 2009. Involuntary assignment to debtor in possession status by Columbus Family Broadcasting Inc. approved by FCC August 28, 1987. Assignment from debtor in possession status by Columbus Family Broadcasting Inc. approved by FCC June 29, 1989. Sale to Muscogee Television LLC by Columbus Family Broadcasting Inc. approved by the FCC November 21, 1996, but never consummated. Sale to Retlaw Broadcasting of Columbus LLC by Columbus Family Broadcasting Inc. approved by FCC January 23, 1998. Sale to Fisher Broadcasting Inc. by Retlaw Broadcasting of Columbus LLC approved by FCC April 20, 1999. Sale to Community Newspaper Holdings Inc. by Fisher Broadcasting Inc. approved by FCC October 3, 2003. Transfer of control by Southeast Media Holdings Inc. from Community Newspaper Holdings Inc. to Southeastern Media Acquisition Inc. (Thomas B. Henson) approved by FCC March 30, 2011.

**Represented (legal):** Fletcher, Heald & Hildreth PLC.

**Represented (sales):** Katz Media Group.

**Personnel:**

Mark Kirkland, General Manager & National Sales Manager.

Maureen Akers, Local Sales Manager.

Sharon Davlin, Program Director.

Anne Holmes, News Director.

David Williams, Chief Engineer.

Paul Eriksen, Business Manager.

Chris Robinson, Production Manager.

Karen Youger, Traffic Manager.

**City of License:** Columbus. **Station DMA:** Columbus, GA (Opelika, AL). **Rank:** 127.

WXTX B MPCDT-20041026AFV GRANTED: 11/3/2004



Circulation © 2011 Nielsen. Coverage based on Nielsen study.

GrandTotal	Cable TV Households	Non-cable TV Households	Total TV Households
Estimated Station Totals *	156,120	58,000	214,120
Average Weekly Circulation (2011)	83,544	19,525	103,069
Average Daily Circulation (2011)			35,512
Station DMA Total	Cable TV Households	Non-cable TV Households	Total TV Households
Estimated Station Totals *	144,440	58,000	202,440
Average Weekly Circulation (2011)	78,221	19,525	97,746
Average Daily Circulation (2011)			34,885
Other DMA Total	Cable TV Households	Non-cable TV Households	Total TV Households
Estimated Station Totals *	11,680	0	11,680
Average Weekly Circulation (2011)	5,323	0	5,323
Average Daily Circulation (2011)			627

\*Estimated station totals are sums of the Nielsen TV and Cable TV household estimates for each county in which the station registers viewing of more than 5% as per the Nielsen Survey Methods.

**WSST-TV**  
**Ch. 51**

**Network Service:** IND.

**Licensee:** Sunbelt-South Telecommunications Ltd., PO Box 917, Cordele, GA 31010.

**Studio:** 112 7th St. S, Cordele, GA 31015.

**Mailing Address:** PO Box 917, Cordele, GA 31015.

**Phone:** 229-273-0001. **Fax:** 229-273-8894.

**E-mail:** philstreetman@bellsouth.net

**Web Site:** <http://www.wsst.com>

**Technical Facilities:** Channel No. 51 (692-698 MHz). Authorized power: 91-kw max. visual, aural. Antenna: 361-ft above av. terrain, 374-ft. above ground, 673-ft. above sea level.

Latitude	31°	53'	35"
Longitude	83°	48'	18"

**Note:** Latitude and longitude coordinates shown are based on the North American Datum of 1927 (NAD 27) as currently required by the Mass Media Bureau of the FCC.

**Ownership:** Sunbelt-South Telecommunications Ltd. (Group Owner).

**Began Operation:** August 14, 2008. Began analog operations: May 22, 1989. Involuntary transfer from William B. Goodson (deceased) to Phillip A. Streetman approved by FCC March 23, 2007. Ceased analog operations: June 12, 2009.

**Represented (legal):** Scott C. Cinnamon PLLC.

**Personnel:**

Phillip Streetman, General Manager.

Sara Howell, General Sales & Business Manager.

Tammy Calhoun, Sales.

John Barker, Sales.

Lee W. Wright, Program Director.

Ricky Smarr, Chief Engineer & Production Manager.

Barbara Dennis, Office Manager & Master Control Operator.

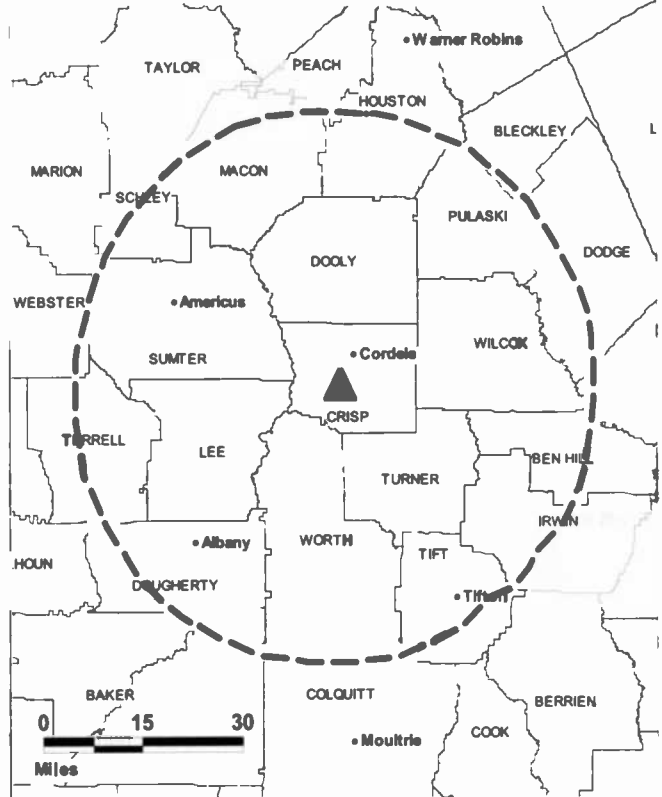
**City of License:** Cordele. **Station DMA:** Albany, GA. **Rank:** 150.



FULLY SEARCHABLE • CONTINUOUSLY UPDATED • DISCOUNT RATES FOR PRINT PURCHASERS

For more information call 800-771-9202 or visit [www.warren-news.com](http://www.warren-news.com)

**WSST-TV BMPCDT-20080519ABN GRANTED: 7/16/2008**



© 2012 Warren Communications News

Circulation © 2011 Nielsen. Coverage based on Nielsen study.

Grand Total	Cable TV Households	Non-cable TV Households	Total TV Households
Estimated Station Totals *	69,580	7,160	76,740
Average Weekly Circulation (2011)	10,429	600	11,029
Average Daily Circulation (2011)			2,884
Station DMA Total	Cable TV Households	Non-cable TV Households	Total TV Households
Estimated Station Totals *	58,300	4,110	62,410
Average Weekly Circulation (2011)	8,233	399	8,632
Average Daily Circulation (2011)			2,390
Other DMA Total	Cable TV Households	Non-cable TV Households	Total TV Households
Estimated Station Totals *	11,280	3,050	14,330
Average Weekly Circulation (2011)	2,196	201	2,397
Average Daily Circulation (2011)			494

\*Estimated station totals are sums of the Nielsen TV and Cable TV household estimates for each county in which the station registers viewing of more than 5% as per the Nielsen Survey Methods.

**WELF-TV**

**Ch. 16**

**Network Service:** TBN.

**Licensee:** Trinity Broadcasting Network Inc., 2442 Michelle Dr, Tustin, CA 92780.

**Studio:** 384 S Campus Rd, Lookout Mountain, GA 30750.

**Mailing Address:** 384 S Campus Rd, Lookout Mountain, GA 30750.

**Phone:** 706-820-1663. **Fax:** 706-820-1735.

**E-mail:** welf@tbn.org

**Web Site:** http://www.tbn.org

**Technical Facilities:** Channel No. 16 (482-488 MHz). Authorized power: 300-kw max. visual, aural. Antenna: 1394-ft above av. terrain, 400-ft. above ground, 2421-ft. above sea level.

Latitude 34° 57' 07"  
 Longitude 85° 22' 58"

Holds CP for change to 360-kw max. visual, 1355-ft above av. terrain, 423-ft. above ground, 2476-ft. above sea level; lat. 34° 49' 23", long. 85° 25' 06", BPCDT-20101214ACB.

**Note:** Latitude and longitude coordinates shown are based on the North American Datum of 1927 (NAD 27) as currently required by the Mass Media Bureau of the FCC.

**Ownership:** Trinity Broadcasting Network Inc. (Group Owner).

**Began Operation:** February 28, 2006. Began analog operations: May 10, 1994. Sale to All American TV Inc. by Sonlight Broadcasting Systems Inc. approved by FCC May 16, 1997. Sale to present owner by All American TV Inc. approved by FCC May 8, 2000. Ceased analog operations: June 12, 2009.

**Represented (legal):** Colby M. May.

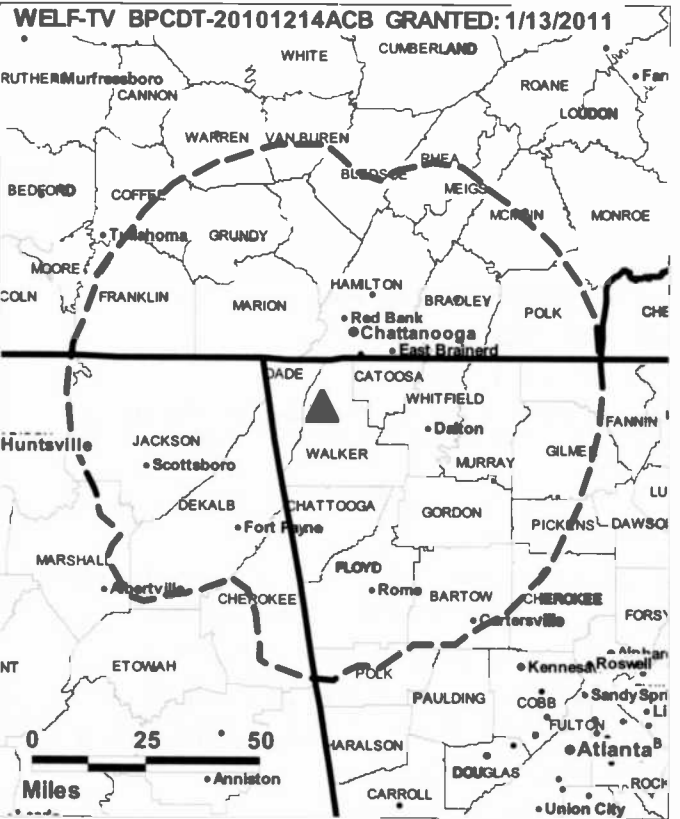
**Personnel:**

**Onya Richter**, Station Manager & Public Affairs Director.

**Bill Hamm**, Chief Engineer.

**Michael Moss**, Production Manager.

**City of License:** Dalton. **Station DMA:** Chattanooga, TN. **Rank:** 86.



© 2012 Warren Communications News

Circulation © 2011 Nielsen. Coverage based on Nielsen study.

GrandTotal	Cable TV Households	Non-cable TV Households	Total TV Households
Estimated Station Totals *	159,820	3,660	163,480
Average Weekly Circulation (2011)	11,418	472	11,890
Average Daily Circulation (2011)			2,106

Station DMA Total	Cable TV Households	Non-cable TV Households	Total TV Households
Estimated Station Totals *	159,820	3,660	163,480
Average Weekly Circulation (2011)	11,418	472	11,890
Average Daily Circulation (2011)			2,106

\*Estimated station totals are sums of the Nielsen TV and Cable TV household estimates for each county in which the station registers viewing of more than 5% as per the Nielsen Survey Methods.

**WGNM**  
**Ch. 45**

**Network Service:** IND.

**Licensee:** Christian Television Network Inc (GA), 6922 142nd Ave N, Largo, FL 33771.

**Studio:** 178 Steven Dr, Macon, GA 31210.

**Mailing Address:** 178 Steven Dr, Macon, GA 31210.

**Phone:** 478-474-8400. **Fax:** 478-474-4777.

**E-mail:** gm@wgnm.com

**Web Site:** http://www.wgnm.com

**Technical Facilities:** Channel No. 45 (656-662 MHz). Authorized power: 1000-kw max. visual, aural. Antenna: 732-ft above av. terrain, 604-ft. above ground, 1099-ft. above sea level.

Latitude	32°	45'	51"
Longitude	83°	33'	32"

**Note:** Latitude and longitude coordinates shown are based on the North American Datum of 1927 (NAD 27) as currently required by the Mass Media Bureau of the FCC.

**Ownership:** Christian Television Network Inc (Group Owner).

**Began Operation:** June 21, 2005. Began analog operations: November 20, 1990. Ceased analog operations: February 1, 2008. On July 20, 2007, station received permission from the FCC to end analog operations and operate in digital format only. Sale to present owner by Macon Urban Ministries approved by FCC November 5, 2003.

**Represented (engineering):** du Treil, Lundin & Rackley Inc.

**Personnel:**

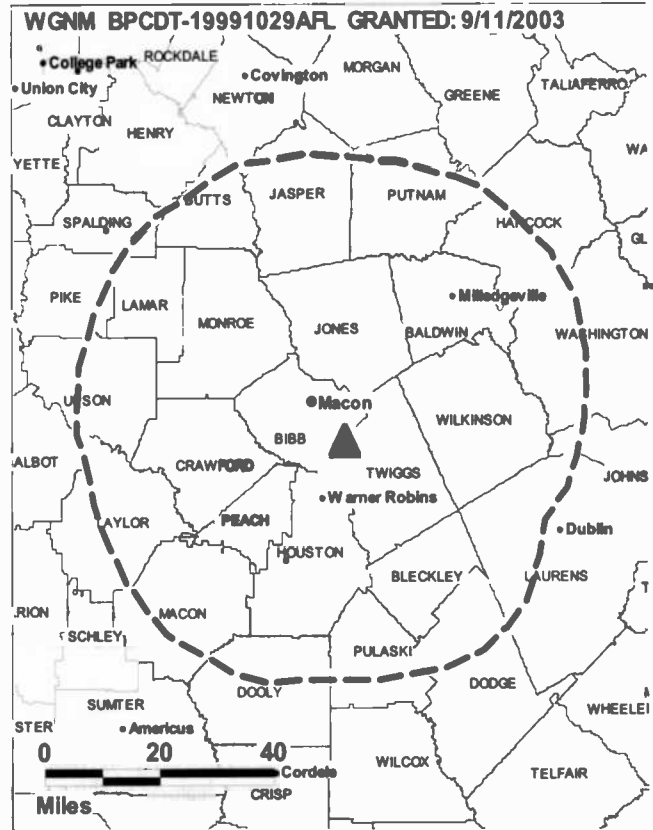
**Rip Kenley**, General Manager.

**Eric Jupina**, Production & Chief Editor.

**Edle Spradley**, Traffic & Office Manager.

**Barry Stubbs**, Chief Engineer.

**City of License:** Macon. **Station DMA:** Macon, GA. **Rank:** 118.



© 2012 Warren Communications News

Circulation © 2011 Nielsen. Coverage based on Nielsen study.

Grand Total	Cable TV Households	Non-cable TV Households	Total TV Households
Estimated Station Totals *	56,450	830	57,280
Average Weekly Circulation (2011)	4,866	293	5,159
Average Daily Circulation (2011)			952

Station DMA Total	Cable TV Households	Non-cable TV Households	Total TV Households
Estimated Station Totals *	56,450	830	57,280
Average Weekly Circulation (2011)	4,866	293	5,159
Average Daily Circulation (2011)			952

\*Estimated station totals are sums of the Nielsen TV and Cable TV household estimates for each county in which the station registers viewing of more than 5% as per the Nielsen Survey Methods.

**WGXA**  
**Ch. 16**

**Network Service:** ABC, FOX.

**Licensee:** Fox24 of Macon License LLC, 4311 Wilshire Blvd, Ste 412, Los Angeles, CA 90010.

**Studio:** 599 Martin Luther King Jr Blvd, Macon, GA 31201.

**Mailing Address:** PO Box 340, Macon, GA 31202.

**Phone:** 478-745-2424. **Fax:** 478-750-4347.

**E-mail:** rblanton@fox24.com

**Web Site:** http://www.newscentralga.com

**Technical Facilities:** Channel No. 16 (482-488 MHz). Authorized power: 1000-kw max. visual, aural. Antenna: 709-ft above av. terrain, 793-ft. above ground, 1092-ft. above sea level.

Latitude	32°	44'	58"
Longitude	83°	33'	35"

**Note:** Latitude and longitude coordinates shown are based on the North American Datum of 1927 (NAD 27) as currently required by the Mass Media Bureau of the FCC.

**Ownership:** Frontier Broadcast Investors LLC.

**Began Operation:** April 21, 1982. Began analog operations: April 21, 1982. Ceased analog operations: February 17, 2009. Sale to Gocom Television of Macon (Richard L. Gorman) by Russell-Rowe Communications approved by FCC May 24, 1995. Sale to GOCOM Communications LLC by Richard L. Gorman approved by FCC July 11, 1997. Merger with Grapevine Communications Inc. approved by FCC November 1, 1999. GOCOM Holdings LLC later renamed Piedmont Television Holdings LLC. Sale to present owner by Piedmont Television Holdings LLC approved by FCC September 25, 2007.

**Represented (legal):** Wiley Rein LLP.

**Represented (sales):** Continental Television Sales.

**Personnel:**

**Keith True**, Vice President & General Manager.

**Alexia Ridley**, News Director.

**Karen Alston**, General Sales Manager.

**Ron Henslee**, Local Sales Manager.

**Richard Blanton**, Chief Engineer.

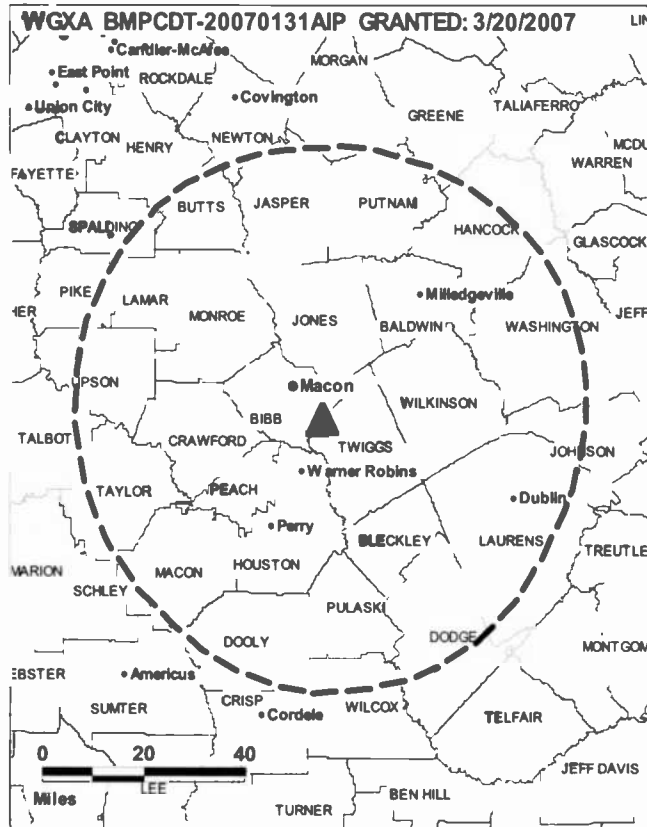
**Dorrie Farlee**, Business Manager.

**Martin Nash**, Promotion & Operations Director.

**Allana Wilson**, Creative Services Director.

**Lisa May**, Traffic Coordinator.

**City of License:** Macon. **Station DMA:** Macon, GA. **Rank:** 118.



© 2012 Warren Communications News

Circulation © 2011 Nielsen. Coverage based on Nielsen study.

GrandTotal	Cable TV Households	Non-cable TV Households	Total TV Households
Estimated Station Totals *	110,640	86,690	197,330
Average Weekly Circulation (2011)	51,377	40,563	91,940
Average Daily Circulation (2011)			33,822
Station DMA Total	Cable TV Households	Non-cable TV Households	Total TV Households
Estimated Station Totals *	110,640	81,450	192,090
Average Weekly Circulation (2011)	51,377	40,280	91,657
Average Daily Circulation (2011)			33,743
Other DMA Total	Cable TV Households	Non-cable TV Households	Total TV Households
Estimated Station Totals *	0	5,240	5,240
Average Weekly Circulation (2011)	0	283	283
Average Daily Circulation (2011)			79

\*Estimated station totals are sums of the Nielsen TV and Cable TV household estimates for each county in which the station registers viewing of more than 5% as per the Nielsen Survey Methods.



**WMAZ-TV**  
Ch. 13

Network Service: CBS.

Licensee: Pacific and Southern Co. Inc., 7950 Jones Branch Dr, c/o Gannett Co., McLean, VA 22102.

Studio: 1314 Gray Hwy, Macon, GA 31211.

Mailing Address: PO Box 5008, Macon, GA 31208.

Phone: 478-752-1313. Fax: 478-752-1331.

E-mail: fshurling@wmaz.gannett.com

Web Site: http://www.13wmaz.com

Technical Facilities: Channel No. 13 (210-216 MHz). Authorized power: 52.6-kw visual, aural. Antenna: 781-ft above av. terrain, 840-ft. above ground, 1154-ft. above sea level.

Latitude 32° 45' 10"  
Longitude 83° 33' 32"

Note: Latitude and longitude coordinates shown are based on the North American Datum of 1927 (NAD 27) as currently required by the Mass Media Bureau of the FCC.

Ownership: Gannett Co. Inc.

Began Operation: October 20, 2006. Station broadcasting digitally on its analog channel allotment. Began analog operations: September 27, 1953. Sale to Gannett by Multimedia approved by FCC November 30, 1995. Transfer to Multimedia approved by FCC September 22, 1967. Sale to Southeastern Broadcasting Corp. by George P. Rankin Jr. & associates approved by FCC March 13, 1963. Ceased analog operations: June 12, 2009.

Represented (sales): Blair Television.

**Personnel:**

Jeff Dudley, Vice President & Marketing Director.

Frank Shurling, General Sales Manager.

Cindy Cerka, Local Sales Team Leader.

Don Sports, Local Sales Team Leader.

Jeff Ofgang, News Director.

Dane Tanton, Chief Engineer & Technology Director.

Amy McGlynn, Business Manager.

Donna Reeves, Traffic Manager.

Don Buckindall, New Media Manager.

City of License: Macon. Station DMA: Macon, GA. Rank: 118.



© 2012 Warren Communications News

Circulation © 2011 Nielsen. Coverage based on Nielsen study.

Grand Total	Cable TV Households	Non-cable TV Households	Total TV Households
Estimated Station Totals *	126,860	90,800	217,660
Average Weekly Circulation (2011)	91,887	62,739	154,626
Average Daily Circulation (2011)			96,405
Station DMA Total	Cable TV Households	Non-cable TV Households	Total TV Households
Estimated Station Totals *	110,640	81,450	192,090
Average Weekly Circulation (2011)	83,443	62,242	145,685
Average Daily Circulation (2011)			93,143
Other DMA Total	Cable TV Households	Non-cable TV Households	Total TV Households
Estimated Station Totals *	16,220	9,350	25,570
Average Weekly Circulation (2011)	8,444	497	8,941
Average Daily Circulation (2011)			3,262

\*Estimated station totals are sums of the Nielsen TV and Cable TV household estimates for each county in which the station registers viewing of more than 5% as per the Nielsen Survey Methods.

**WMGT-TV**  
**Ch. 40**

**Network Service:** NBC.

**Licensee:** Morris Network Inc., 301 Poplar, Macon, GA 31208.

**Studio:** 301 Poplar St, Macon, GA 31201.

**Mailing Address:** PO Box 4328, Macon, GA 31208.

**Phone:** 478-745-4141. **Fax:** 478-742-2626.

**E-mail:** dbrown@41nbc.com

**Web Site:** http://www.41nbc.com

**Technical Facilities:** Channel No. 40 (626-632 MHz). Authorized power: 110-kw max. visual, aural. Antenna: 620-ft above av. terrain, 689-ft. above ground, 982-ft. above sea level.

Latitude	32°	45'	12"
Longitude	83°	33'	46"

**Note:** Latitude and longitude coordinates shown are based on the North American Datum of 1927 (NAD 27) as currently required by the Mass Media Bureau of the FCC.

**Ownership:** Morris Multimedia Inc. (Group Owner).

**Began Operation:** January 12, 2007. Began analog operations: December 19, 1968. Sale to present owner by F. E. Busby, et al., approved by FCC November 30, 1978. Sale to F. E. Busby, et al., by WTVY Inc. (Charles Woods) approved by FCC August 9, 1974. Ceased analog operations: February 17, 2009.

**Represented (sales):** Millennium Sales & Marketing.

**Personnel:**

**Derek Brown**, General Manager.

**Steve Wilkerson**, General Sales Manager.

**Brandon Long**, News Director.

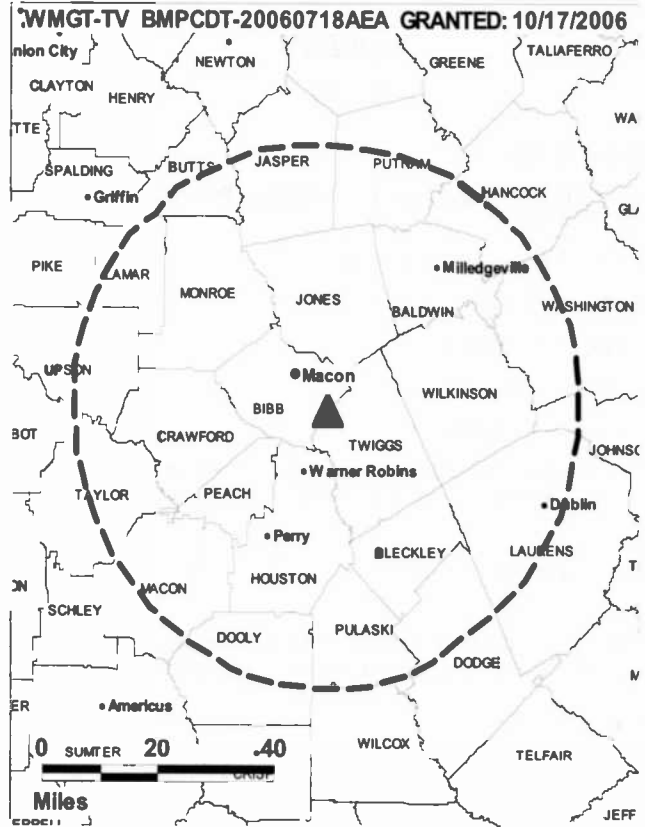
**Patrick Young**, Chief Engineer.

**Elizabeth Gantt**, Business Manager.

**Debbie Wright**, Program Director & Traffic Manager.

**Ryan Pope**, Promotion Director.

**City of License:** Macon. **Station DMA:** Macon, GA. **Rank:** 118.



© 2012 Warren Communications News

Circulation © 2011 Nielsen. Coverage based on Nielsen study.

GrandTotal	Cable TV Households	Non-cable TV Households	Total TV Households
Estimated Station Totals *	107,080	81,450	188,530
Average Weekly Circulation (2011)	49,533	31,882	81,415
Average Daily Circulation (2011)			31,032
Station DMA Total	Cable TV Households	Non-cable TV Households	Total TV Households
Estimated Station Totals *	107,080	81,450	188,530
Average Weekly Circulation (2011)	49,533	31,882	81,415
Average Daily Circulation (2011)			31,032

\*Estimated station totals are sums of the Nielsen TV and Cable TV household estimates for each county in which the station registers viewing of more than 5% as per the Nielsen Survey Methods.

**WHSG-TV**  
Ch. 44

**Network Service:** TBN.

**Licensee:** Trinity Broadcasting Network Inc., 2442 Michelle Dr, Tustin, CA 92780.

**Studio:** 1550 Agape Way, Decatur, GA 30035.

**Mailing Address:** 1550 Agape Way, Decatur, GA 30035.

**Phone:** 404-288-1156. **Fax:** 404-288-5613.

**E-mail:** whsg@tbn.org

**Technical Facilities:** Channel No. 44 (650-656 MHz). Authorized power: 700-kw max. visual, aural. Antenna: 994-ft above av. terrain, 942-ft. above ground, 1909-ft. above sea level.

Latitude 33° 44' 41"  
Longitude 84° 21' 36"

Holds CP for change to 1018-ft above av. terrain, 1090-ft. above ground, 1957-ft. above sea level; lat. 33° 48' 26", long. 84° 20' 22", BPCDT-20110120ABU.

**Note:** Latitude and longitude coordinates shown are based on the North American Datum of 1927 (NAD 27) as currently required by the Mass Media Bureau of the FCC.

**Ownership:** Trinity Broadcasting Network Inc. (Group Owner).

**Began Operation:** March 18, 2004. Standard and High Definition. Began analog operations: March 15, 1991. Ceased analog operations: June 12, 2009.

**Represented (legal):** Colby M. May.

**Personnel:**

Diana Lohr, Station, Program & Production Manager.

Lloyd Holloway, Chief Engineer & Traffic Manager.

**City of License:** Monroe. **Station DMA:** Atlanta, GA. **Rank:** 9.



FULLY SEARCHABLE • CONTINUOUSLY UPDATED • DISCOUNT RATES FOR PRINT PURCHASERS

For more information call 800-771-9202 or visit [www.warren-news.com](http://www.warren-news.com)



© 2012 Warren Communications News

Circulation © 2011 Nielsen. Coverage based on Nielsen study.

Grand Total	Cable TV Households	Non-cable TV Households	Total TV Households
Estimated Station Totals *	1,050,040	279,870	1,329,910
Average Weekly Circulation (2011)	120,467	18,929	139,396
Average Daily Circulation (2011)			29,562
Station DMA Total	Cable TV Households	Non-cable TV Households	Total TV Households
Estimated Station Totals *	1,050,040	279,870	1,329,910
Average Weekly Circulation (2011)	120,467	18,929	139,396
Average Daily Circulation (2011)			29,562

\*Estimated station totals are sums of the Nielsen TV and Cable TV household estimates for each county in which the station registers viewing of more than 5% as per the Nielsen Survey Methods.

**WPGA-TV**  
**Ch. 32**

Network Service: IND.

Licensee: Radio Perry Inc., 1691 Forsyth St, Macon, GA 31201.

Studio: 1691 Forsyth St, Macon, GA 31201.

Mailing Address: 1691 Forsyth St, Macon, GA 31201.

Phone: 478-745-5858. Fax: 478-745-5800.

E-mail: lowell@wpga.tv

Web Site: http://wpga58.com

Technical Facilities: Channel No. 32 (578-584 MHz). Authorized power: 100-kw max. visual, aural. Antenna: 609-ft above av. terrain, 680-ft. above ground, 993-ft. above sea level.

Latitude	32°	45'	004"
Longitude	83°	33'	27"

Holds CP for change to 1000-kw max. visual, 801-ft above av. terrain, 871-ft. above ground, 1184-ft. above sea level; BMPCDT-20080619AER.

Note: Latitude and longitude coordinates shown are based on the North American Datum of 1927 (NAD 27) as currently required by the Mass Media Bureau of the FCC.

Ownership: Radio Perry Inc. (Group Owner).

Began Operation: December 10, 2007. Began analog operations: March 1, 1995. Ceased analog operations: February 17, 2009.

Represented (legal): Holland & Knight LLP.

**Personnel:**

Lowell Register, President.

Debbie Hart, General Manager.

Phil Clark, Station Manager.

Len Register, Operations Manager.

Dave Demer, General Sales Manager.

Tanya Edge, Local Sales Manager.

Julle Register, National Sales Manager & Promotions Director.

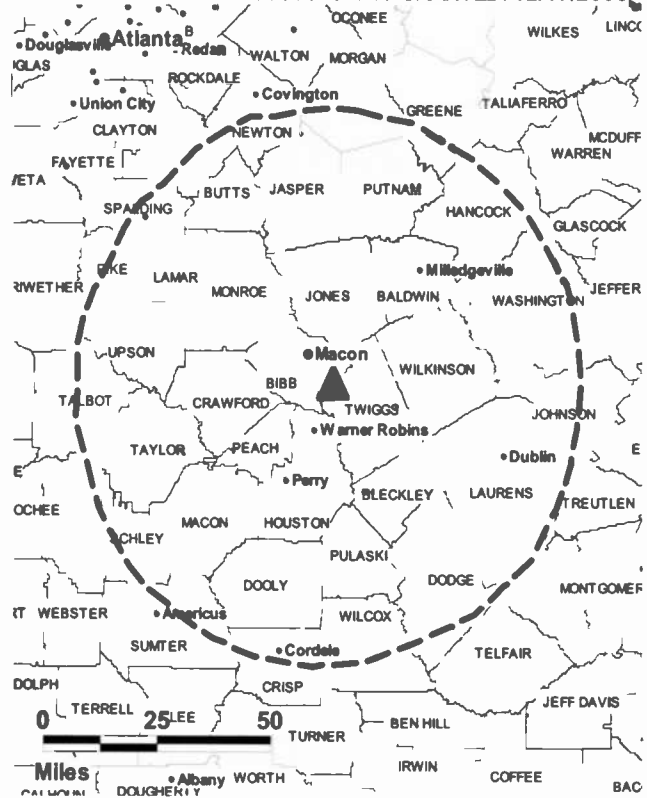
Hal Sutton, Chief Engineer.

John Brinson, Business Manager.

Christy Hughes, Traffic Manager.

City of License: Perry. Station DMA: Macon, GA. Rank: 118.

WPGA-TV BMPCDT-20080619AER GRANTED: 12/17/2008



© 2012 Warren Communications News

Circulation © 2011 Nielsen. Coverage based on Nielsen study.

GrandTotal	Cable TV Households	Non-cable TV Households	Total TV Households
Estimated Station Totals *	117,980	80,850	198,830
Average Weekly Circulation (2011)	22,085	7,705	29,790
Average Daily Circulation (2011)			10,682
Station DMA Total	Cable TV Households	Non-cable TV Households	Total TV Households
Estimated Station Totals *	109,290	75,610	184,900
Average Weekly Circulation (2011)	20,516	7,422	27,938
Average Daily Circulation (2011)			10,394
Other DMA Total	Cable TV Households	Non-cable TV Households	Total TV Households
Estimated Station Totals *	8,690	5,240	13,930
Average Weekly Circulation (2011)	1,569	283	1,852
Average Daily Circulation (2011)			288

\*Estimated station totals are sums of the Nielsen TV and Cable TV household estimates for each county in which the station registers viewing of more than 5% as per the Nielsen Survey Methods.

**WPXA-TV**  
Ch. 51

**Network Service:** ION.

**Licensee:** ION Media Atlanta License Inc., 601 Clearwater Park Rd, West Palm Beach, FL 33401-6233.

**Studio:** 200 Cobb Pkwy N, Ste 114, Marietta, GA 30062.

**Mailing Address:** 200 N Cobb Pkwy, Ste 114, Marietta, GA 30062.

**Phone:** 770-919-0575; 800-821-0975. **Fax:** 770-919-9621.

**Web Site:** <http://www.iontelevision.com>

**Technical Facilities:** Channel No. 51 (692-698 MHz). Authorized power: 1000-kw max. visual, aural. Antenna: 1952-ft above av. terrain, 722-ft. above ground, 3022-ft. above sea level.

Latitude 34° 18' 48"  
Longitude 84° 38' 55"

**Transmitter:** 140 Bear Mountain Rd., Waleska.

**Note:** Latitude and longitude coordinates shown are based on the North American Datum of 1927 (NAD 27) as currently required by the Mass Media Bureau of the FCC.

**Ownership:** ION Media Networks Inc. (Group Owner).

**Began Operation:** January 5, 2002. Standard and High Definition. Began analog operations: February 29, 1988. Ceased analog operations: June 12, 2009. Sale to Urban Television LLC pending. Transfer of control by ION Media Networks Inc. from ION Media Networks Liquidating Trust to Media Holdco LP approved by FCC December 17, 2009. Involuntary assignment from debtor in possession status approved by FCC September 28, 2009. Involuntary assignment to debtor in possession status approved by FCC June 5, 2009. Transfer of control by ION Media Networks Inc. from Paxson Management Corp. & Lowell W. Paxson to CIG Media LLC approved by FCC December 31, 2007. Sale to ION Media Networks Inc. (then Paxson Communications Corp.) by Sudbrink Broadcasting approved by FCC May 16, 1994.

**Represented (legal):** Dow Lohnes PLLC.

**Persennel:**

Jeanette McNair, Station Operations & Traffic Manager.

John Swisher, Chief Engineer.

**City of License:** Rome. **Station DMA:** Atlanta, GA. **Rank:** 9.

**CABLE & TV STATION COVERAGE**



**Atlas2012**

The perfect companion to the Television & Cable Factbook

To order call 800-771-9202 or visit [www.warren-news.com](http://www.warren-news.com)



© 2012 Warren Communications News

Circulation © 2011 Nielsen. Coverage based on Nielsen study.

GrandTotal	Cable TV Households	Non-cable TV Households	Total TV Households
Estimated Station Totals *	1,250,670	873,280	2,123,950
Average Weekly Circulation (2011)	342,019	136,436	478,455
Average Daily Circulation (2011)			130,593
Station DMA Total	Cable TV Households	Non-cable TV Households	Total TV Households
Estimated Station Totals *	1,221,940	866,500	2,088,440
Average Weekly Circulation (2011)	338,722	136,097	474,819
Average Daily Circulation (2011)			130,130
Other DMA Total	Cable TV Households	Non-cable TV Households	Total TV Households
Estimated Station Totals *	28,730	6,780	35,510
Average Weekly Circulation (2011)	3,297	339	3,636
Average Daily Circulation (2011)			463

\*Estimated station totals are sums of the Nielsen TV and Cable TV household estimates for each county in which the station registers viewing of more than 5% as per the Nielsen Survey Methods.

# Georgia — Savannah

**WJCL**  
**Ch. 22**

**Network Service:** ABC.

**Licensee:** NVT Savannah Licensee LLC, Attn: Legal, 2101 Cedar Springs Rd, Ste 700, Dallas, TX 75201.

**Studio:** 10001 Abercorn St, Savannah, GA 31406.

**Mailing Address:** 10001 Abercorn St, Savannah, GA 31406.

**Phone:** 912-925-0022. **Fax:** 912-921-2235.

**E-mail:** smcbride@wjcl.com

**Web Site:** http://www.thecoastalsource.com

**Technical Facilities:** Channel No. 22 (518-524 MHz). Authorized power: 350-kw max. visual, aural. Antenna: 1430-ft above av. terrain, 1434-ft. above ground, 1453-ft. above sea level.

Latitude 32° 03' 29"  
Longitude 81° 20' 19"

**Note:** Latitude and longitude coordinates shown are based on the North American Datum of 1927 (NAD 27) as currently required by the Mass Media Bureau of the FCC.

**Ownership:** NVT License Holdings LLC (Group Owner).

**Began Operation:** July 24, 2008. Station broadcasting digitally on its analog channel allotment. Began analog operations: July 18, 1970. Ceased analog operations: February 17, 2009. Transfer of control by NVT Savannah Licensee LLC from HBK NV LLC to C. Thomas McMillen approved by FCC March 12, 2010. Voluntary assignment of license from Debtor in Possession status to restructured New Vision Television LLC, now NVT License Holdings LLC, approved by FCC September 28, 2009. Involuntary assignment of license to Debtor in Possession status approved by FCC July 24, 2009. Sale to New Vision Television LLC by Piedmont Television Holdings LLC approved by FCC July 30, 2007. Sale to Piedmont Television Holdings LLC (formerly Grapevine Communications Inc.) by Lewis Broadcasting Corp. approved by FCC October 2, 1998.

**Represented (sales):** Continental Television Sales.

**Represented (legal):** Wiley Rein LLP.

**Personnel:**

**Scott McBride**, President & General Manager.

**Julie Eisenman**, News Director.

**Steve Flint**, Sales Director.

**Thomas McKleroy**, Engineering Director.

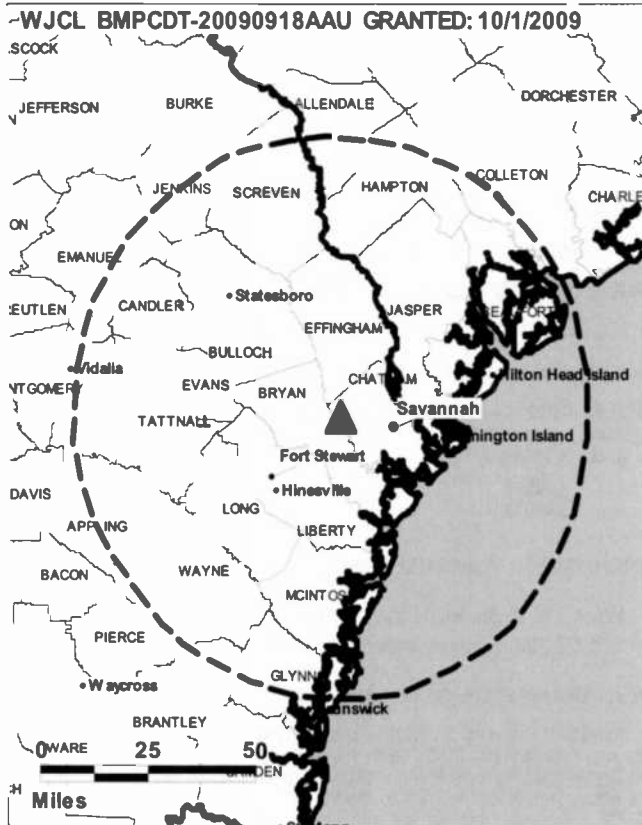
**Cher Stewart**, Program Director.

**Jason Usry**, Marketing Director.

**Chris Hays**, Production Manager.

**Karon Johnson**, Traffic Manager.

**City of License:** Savannah. **Station DMA:** Savannah, GA. **Rank:** 92.



© 2012 Warren Communications News

Circulation © 2011 Nielsen. Coverage based on Nielsen study.

GrandTotal	Cable TV Households	Non-cable TV Households	Total TV Households
Estimated Station Totals *	195,640	139,930	335,570
Average Weekly Circulation (2011)	79,800	53,236	133,036
Average Daily Circulation (2011)			46,647
Station DMA Total	Cable TV Households	Non-cable TV Households	Total TV Households
Estimated Station Totals *	182,640	124,900	307,540
Average Weekly Circulation (2011)	77,733	52,096	129,829
Average Daily Circulation (2011)			45,771
Other DMA Total	Cable TV Households	Non-cable TV Households	Total TV Households
Estimated Station Totals *	13,000	15,030	28,030
Average Weekly Circulation (2011)	2,067	1,140	3,207
Average Daily Circulation (2011)			876

\*Estimated station totals are sums of the Nielsen TV and Cable TV household estimates for each county in which the station registers viewing of more than 5% as per the Nielsen Survey Methods.

**WSAV-TV**  
**Ch. 39**

**Network Service:** MNT, NBC.

**Licensee:** Media General Communications Holdings LLC, 333 E Franklin St, Richmond, VA 23219.

**Studio:** 1430 E Victory Dr, Savannah, GA 31404.

**Mailing Address:** PO Box 2429, Savannah, GA 31402.

**Phone:** 912-651-0300; 800-289-9728. **Fax:** 912-651-0304.

**E-mail:** mail@wsav.com

**Web Site:** http://www.wsav.com

**Technical Facilities:** Channel No. 39 (320-626 MHz). Authorized power: 1000-kw max. visual, aural. Antenna: 1450-ft above av. terrain, 1451-ft. above ground, 1467-ft. above sea level.

Latitude 32° 03' 31"  
Longitude 81° 17' 55"

**Note:** Latitude and longitude coordinates shown are based on the North American Datum of 1927 (NAD 27) as currently required by the Mass Media Bureau of the FCC.

**Ownership:** Media General Inc. (Group Owner).

**Began Operation:** April 19, 2002. Standard Definition. Began analog operations: February 1, 1956. Sale to News Press & Gazette by Harben Daniel, et al., approved by FCC September 21, 1976. Sale to New Vision Communications by News Press & Gazette approved by FCC September 7, 1993. Sale to Ellis Communications Inc. by New Vision Communications approved by FCC February 10, 1995. Sale to Raycom Media by Ellis Communications approved by FCC July 26, 1996. Raycom swap of WHLT, Hattiesburg, WJTV, Jackson, MS & WSAV, Savannah, GA for Media General's WTVR-TV, Richmond, VA approved by FCC July 23, 1997. Ceased analog operations: June 12, 2009.

**Represented (sales):** Katz Media Group.

**Personnel:**

**Debbie Thompson**, Vice President, General Manager & National Sales Manager.

**Kevin Brennan**, News Director.

**Lowell Beckner**, Chief Engineer.

**Kathy Cox**, Business Manager.

**David Stagnitto**, Program Director.

**Jerry Perlman**, Production Manager.

**Judy Bailey**, Traffic Manager.

**City of License:** Savannah. **Station DMA:** Savannah, GA. **Rank:** 92.



© 2012 Warren Communications News

Circulation © 2011 Nielsen. Coverage based on Nielsen study.

GrandTotal	Cable TV Households	Non-cable TV Households	Total TV Households
Estimated Station Totals *	210,610	130,970	341,580
Average Weekly Circulation (2011)	109,654	72,047	181,701
Average Daily Circulation (2011)			85,261
Station DMA Total	Cable TV Households	Non-cable TV Households	Total TV Households
Estimated Station Totals *	182,640	124,900	307,540
Average Weekly Circulation (2011)	104,896	71,611	176,507
Average Daily Circulation (2011)			83,627
Other DMA Total	Cable TV Households	Non-cable TV Households	Total TV Households
Estimated Station Totals *	27,970	6,070	34,040
Average Weekly Circulation (2011)	4,758	436	5,194
Average Daily Circulation (2011)			1,634

\*Estimated station totals are sums of the Nielsen TV and Cable TV household estimates for each county in which the station registers viewing of more than 5% as per the Nielsen Survey Methods.

**WTOC-TV**  
Ch. 11

Network Service: CBS.

Licensee: WTOC License Subsidiary LLC, 201 Monroe St, RSA Tower, 20th Fl, Montgomery, AL 36104.

Studio: Studio 11, The News Place, Savannah, GA 31405.

Mailing Address: PO Box 8086, Savannah, GA 31412.

Phone: 912-234-1111. Fax: 912-238-5133.

E-mail: bcathcart@wtoc.com

Web Site: http://www.wtocv.com

Technical Facilities: Channel No. 11 (198-204 MHz). Authorized power: 24.4-kw visual, aural. Antenna: 1447-ft above av. terrain, 1452-ft. above ground, 1470-ft. above sea level.

Latitude 32° 03' 14"  
Longitude 81° 21' 01"

Note: Latitude and longitude coordinates shown are based on the North American Datum of 1927 (NAD 27) as currently required by the Mass Media Bureau of the FCC.

Ownership: Raycom Media Inc. (Group Owner).

Began Operation: May 1, 2002. High Definition. Station broadcasting digitally on its analog channel allotment. Began analog operations: February 14, 1954. Sale to AFLAC by William T. Knight Jr., et al., approved by FCC August 8, 1979. Sale to present owner by AFLAC approved by FCC March 21, 1997. Ceased analog operations: June 12, 2009.

Represented (legal): Covington & Burling.

**Personnel:**

William L. Cathcart, Vice President & General Manager.

Craig Harney, Operations, Production & Marketing Manager.

Randy Pettier, General Sales Manager.

Jim Clayton, National Sales Manager.

Jan Smith, News Director.

Lorne Earle, Chief Engineer.

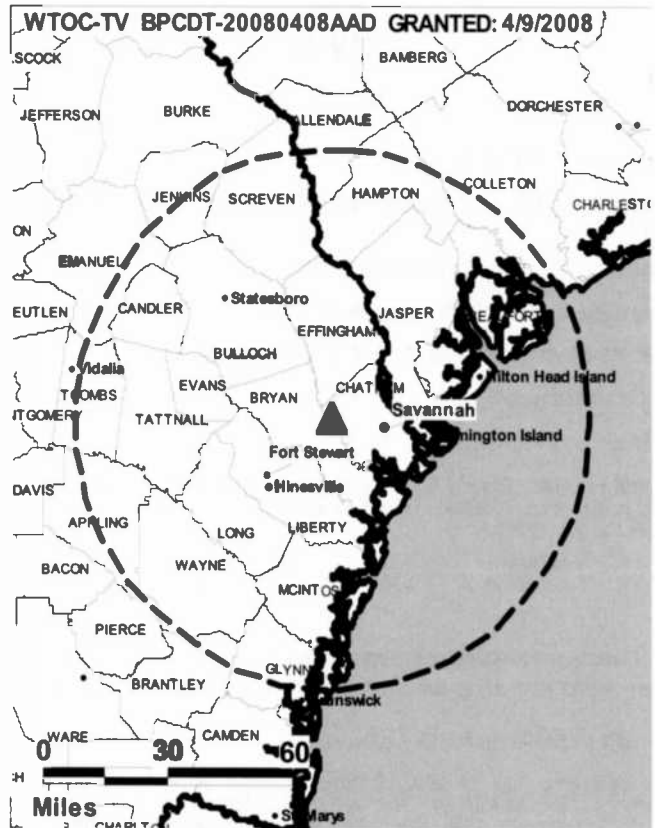
Phyllis Wilkinson, Business Manager.

Christine Edwards, Program Coordinator.

Zach Powers, Promotion Manager.

Francis Chalmers, Traffic Manager.

City of License: Savannah. Station DMA: Savannah, GA. Rank: 92.



© 2012 Warren Communications News

Circulation © 2011 Nielsen. Coverage based on Nielsen study.

GrandTotal	Cable TV Households	Non-cable TV Households	Total TV Households
Estimated Station Totals *	226,190	130,140	356,330
Average Weekly Circulation (2011)	131,989	89,349	221,338
Average Daily Circulation (2011)			114,910
Station DMA Total	Cable TV Households	Non-cable TV Households	Total TV Households
Estimated Station Totals *	182,640	124,900	307,540
Average Weekly Circulation (2011)	119,120	88,982	208,102
Average Daily Circulation (2011)			110,220
Other DMA Total	Cable TV Households	Non-cable TV Households	Total TV Households
Estimated Station Totals *	43,550	5,240	48,790
Average Weekly Circulation (2011)	12,869	367	13,236
Average Daily Circulation (2011)			4,690

\*Estimated station totals are sums of the Nielsen TV and Cable TV household estimates for each county in which the station registers viewing of more than 5% as per the Nielsen Survey Methods.



**Georgia — Thomasville**

**WCTV**  
**Ch. 46**

**Network Service:** MNT, CBS.

**Licensee:** Gray Television Licensee LLC, 1750 K St NW, Ste 1200, Washington, DC 20006.

**Studio:** 1801 Halstead Blvd, Tallahassee, FL 32309.

**Mailing Address:** 1801 Halstead Blvd, Tallahassee, FL 32309.

**Phone:** 850-893-6666. **Fax:** 850-893-5193.

**E-mail:** nick.waller@wctv.tv

**Web Site:** http://www.wctv.tv

**Technical Facilities:** Channel No. 46 (662-668 MHz). Authorized power: 1000-kw max. visual, aural. Antenna: 1857-ft above av. terrain, 1800-ft. above ground, 2022-ft. above sea level.

Latitude 30° 40' 13"  
Longitude 83° 56' 26"

**Note:** Latitude and longitude coordinates shown are based on the North American Datum of 1927 (NAD 27) as currently required by the Mass Media Bureau of the FCC.

**Ownership:** Gray Television Inc. (Group Owner).

**Began Operation:** August 12, 2005. Began analog operations: September 15, 1955. Ceased analog operations: February 17, 2009.

**Represented (legal):** Wiley Rein LLP.

**Represented (sales):** Continental Television Sales.

**Personnel:**

**Nick Waller, President & General Manager.**

**Michael Watson, Operations Manager & Chief Engineer.**

**Heather Peoples, Vice President, Sales, Marketing, & Programming.**

**Mike Smith, Vice President & News Director.**

**Kellie Pickett, Business Manager.**

**David Doll, Program Director.**

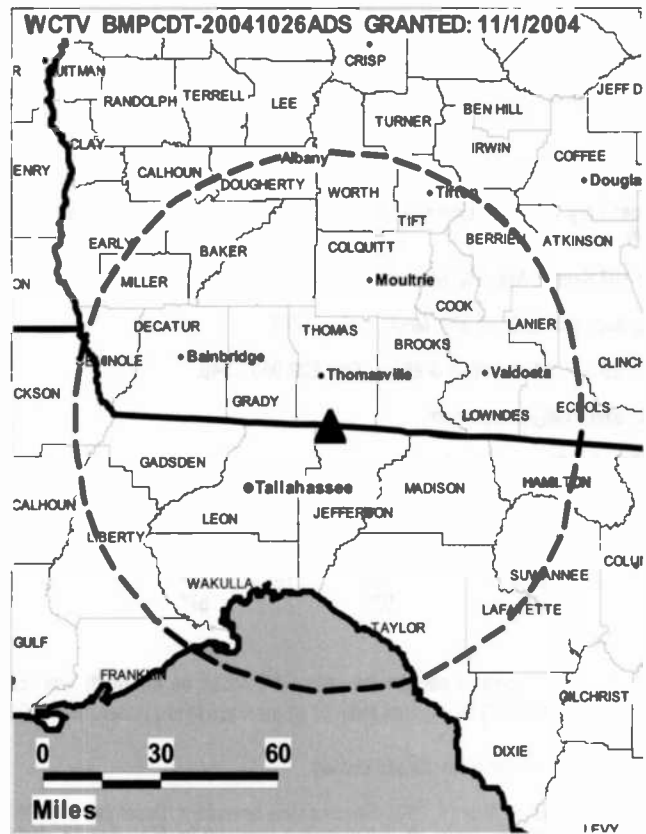
**Elliott Toole, Promotion Director.**

**Cameron Miller, Production Manager.**

**Joanie Palos, Traffic Manager.**

**City of License:** Thomasville. **Station DMA:** Tallahassee, FL-Thomasville, GA.

**Rank:** 106.



© 2012 Warren Communications News

Circulation © 2011 Nielsen. Coverage based on Nielsen study.

GrandTotal	Cable TV Households	Non-cable TV Households	Total TV Households
Estimated Station Totals *	175,630	154,840	330,470
Average Weekly Circulation (2011)	111,917	80,722	192,639
Average Daily Circulation (2011)			108,406
Station DMA Total	Cable TV Households	Non-cable TV Households	Total TV Households
Estimated Station Totals *	150,790	99,250	250,040
Average Weekly Circulation (2011)	105,983	73,457	179,440
Average Daily Circulation (2011)			102,810
Other DMA Total	Cable TV Households	Non-cable TV Households	Total TV Households
Estimated Station Totals *	24,840	55,590	80,430
Average Weekly Circulation (2011)	5,934	7,265	13,199
Average Daily Circulation (2011)			5,596

\*Estimated station totals are sums of the Nielsen TV and Cable TV household estimates for each county in which the station registers viewing of more than 5% as per the Nielsen Survey Methods.

**WSWG**

**Ch. 43**

**Network Service:** CBS, MNT.

**Licensee:** Gray Television Licensee LLC, 1750 K St NW, Ste 1200, Washington, DC 20006.

**Studio:** 107 Second Ave, SW, Moultrie, GA 31768.

**Mailing Address:** PO Box 1987, Moultrie, GA 31776.

**Phone:** 229-985-1340; 866-809-8845. **Fax:** 229-985-7549.

**E-mail:** jared.yost@wswgtv.com

**Web Site:** <http://www.wctv.tv/wswg>

**Technical Facilities:** Channel No. 43 (644-650 MHz). Authorized power: 50-kw max. visual, aural. Antenna: 830-ft above av. terrain, 850-ft. above ground, 1076-ft. above sea level.

Latitude 31° 10' 18"  
Longitude 83° 21' 57"

**Note:** Latitude and longitude coordinates shown are based on the North American Datum of 1927 (NAD 27) as currently required by the Mass Media Bureau of the FCC.

**Ownership:** Gray Television Inc. (Group Owner).

**Began Operation:** December 15, 2006. Began analog operations: December 24, 1980. Sale to Morris Network by Hi Ho Broadcasting approved by FCC July 18, 1986. Sale to Tallahassee Channel 27 Inc. by Morris Network approved by FCC August 24, 1992 but not consummated. Suspended operation November 6, 1992. Sale to Hutchens Communications Inc. by Tallahassee Channel 27 Inc. approved by FCC March 8, 1994. Resumed operation October 28, 1995. Transfer to Southern Nights Entertainment Corp. approved by FCC March 24, 2000, but never consummated. Transfer of control from Gary Hutchens & Robert Lee Hutchens Jr. to Paul Shok & Donald W. Meinke approved by FCC May 29, 2003. Following reorganization, Hutchens Communications Inc. was renamed to Padon Communications Inc. (later P. D. Communications LLC). Sale to present owner by P. D. Communications LLC approved by FCC October 25, 2005. Ceased analog operations January 30, 2007 due to extensive equipment failure. Received permission from the FCC January 30, 2008 to permanently shut down facilities and surrender license.

**Represented (legal):** Wiley Rein LLP.

**Personnel:**

Perry Cole, Program Director.

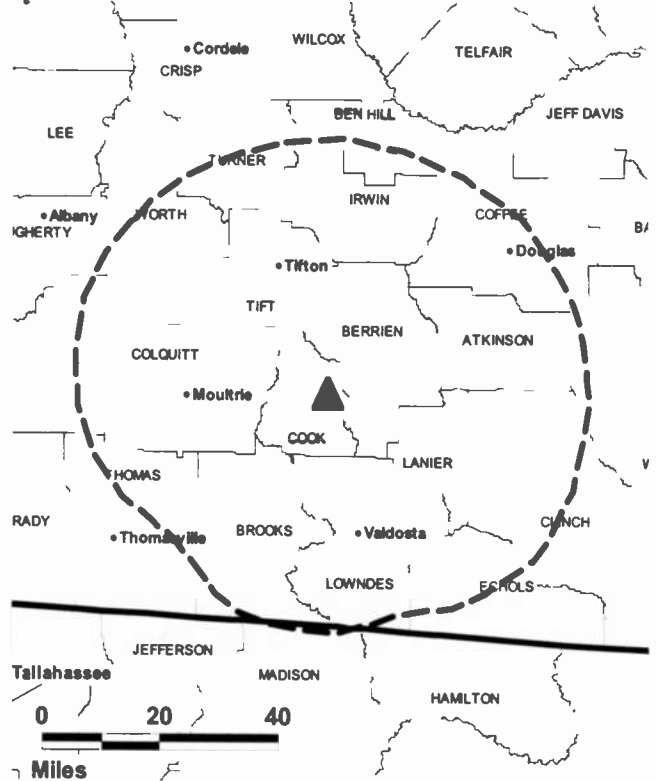
Jared Yost, Sales Manager.

Jim Killenger, Chief Engineer.

**City of License:** Valdosta. **Station DMA:** Tallahassee, FL-Thomasville, GA.

**Rank:** 106.

**WSWG BPCDT-20010731ABH GRANTED: 12/5/2001**

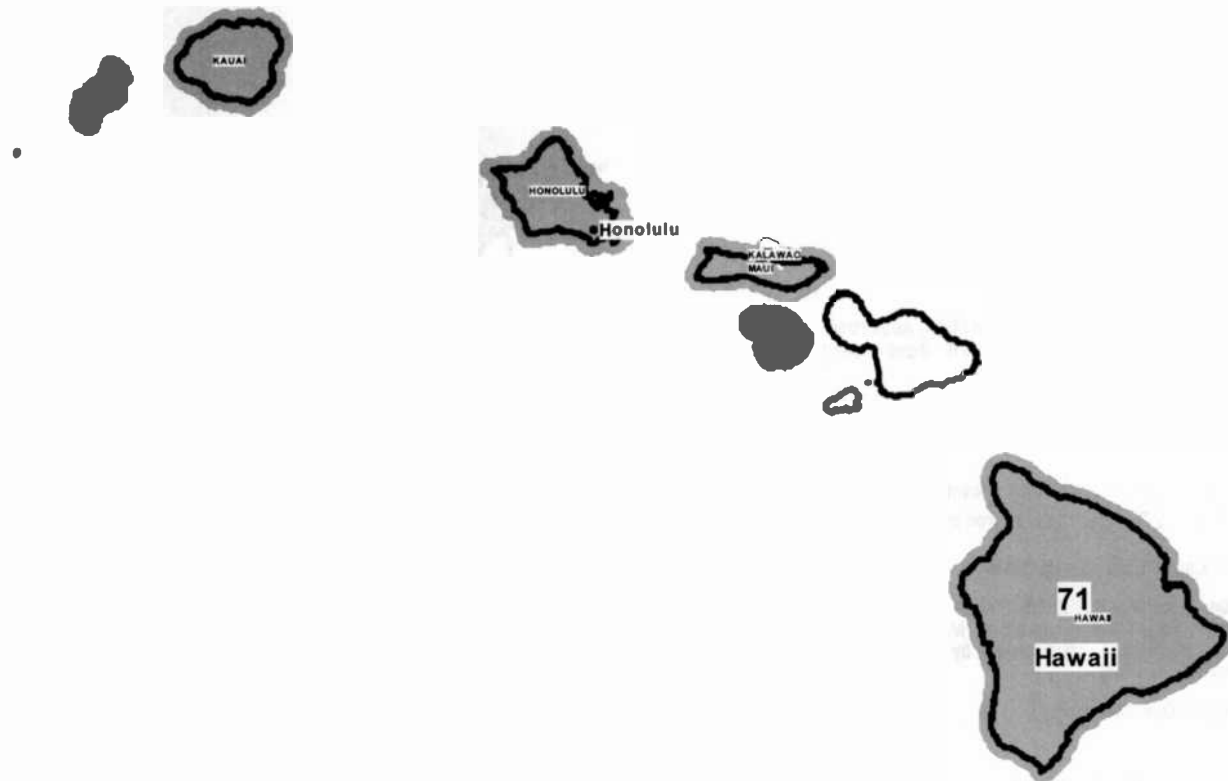


© 2012 Warren Communications News

Circulation © 2011 Nielsen. Coverage based on Nielsen study.

GrandTotal	Cable TV Households	Non-cable TV Households	Total TV Households
Estimated Station Totals *	83,080	79,100	162,180
Average Weekly Circulation (2011)	33,632	23,621	57,253
Average Daily Circulation (2011)			24,719
Station DMA Total	Cable TV Households	Non-cable TV Households	Total TV Households
Estimated Station Totals *	78,740	74,140	152,880
Average Weekly Circulation (2011)	33,289	23,318	56,607
Average Daily Circulation (2011)			24,626
Other DMA Total	Cable TV Households	Non-cable TV Households	Total TV Households
Estimated Station Totals *	4,340	4,960	9,300
Average Weekly Circulation (2011)	343	303	646
Average Daily Circulation (2011)			93

\*Estimated station totals are sums of the Nielsen TV and Cable TV household estimates for each county in which the station registers viewing of more than 5% as per the Nielsen Survey Methods.



© 2012 Warren Communications News

MARKET	NIELSEN DMA TV HOUSEHOLDS	RANK	MARKET AREA COMMERCIAL STATIONS
Honolulu, HI .....	434,730	71	KA AH-TV (27); KAI-TV (7); KBFD-DT (33); KFVE (22); KGMB (23); KGMD-TV (9); KGMV (24); KHAW-TV (11); KHBC-TV (22); KHNL (35); KHON-TV (8); KHVO (13); KIKU (19); KITV (40); KKAJ (50); KLEI (25); KMAU (12); KOGG (16); KPXO-TV (41); KUPU (15); KWHD (23); KWHE (31); KWHM (21)

**Hawaii Station Totals as of October 1, 2011**

	VHF	UHF	TOTAL
<b>Commercial Television</b>	6	17	23
<b>Educational Television</b>	2	2	4
	<b>8</b>	<b>19</b>	<b>27</b>

**Hawaii TV Station Index**

KA AH-TV (Ch. 27) — Honolulu . . . . .	p. A-383	KHAW-TV (Ch. 11) — Hilo . . . . .	p. A-379	KLEI (Ch. 25) — Kailua Kona . . . . .	p. A-393
KAI-TV (Ch. 7) — Wailuku . . . . .	p. A-395	KHBC-TV (Ch. 22) — Hilo . . . . .	p. A-380	KMAU (Ch. 12) — Wailuku . . . . .	p. A-397
KBFD-DT (Ch. 33) — Honolulu . . . . .	p. A-384	KHNL (Ch. 35) — Honolulu . . . . .	p. A-387	KOGG (Ch. 16) — Wailuku . . . . .	p. A-398
KFVE (Ch. 22) — Honolulu . . . . .	p. A-385	KHON-TV (Ch. 8) — Honolulu . . . . .	p. A-388	KPXO-TV (Ch. 41) — Kaneohe . . . . .	p. A-394
KGMB (Ch. 23) — Honolulu . . . . .	p. A-386	KHVO (Ch. 13) — Hilo . . . . .	p. A-381	KUPU (Ch. 15) — Waimanalo . . . . .	p. A-400
KGMD-TV (Ch. 9) — Hilo . . . . .	p. A-378	KIKU (Ch. 19) — Honolulu . . . . .	p. A-389	KWHD (Ch. 23) — Hilo . . . . .	p. A-382
KGMV (Ch. 24) — Wailuku . . . . .	p. A-396	KITV (Ch. 40) — Honolulu . . . . .	p. A-390	KWHE (Ch. 31) — Honolulu . . . . .	p. A-391
		KKAJ (Ch. 50) — Kailua . . . . .	p. A-392	KWHM (Ch. 21) — Wailuku . . . . .	p. A-399

**KGMD-TV**  
**Ch. 9**  
**(Satellite of KGMB, Honolulu)**

**Network Service:** CBS.

**Licensee:** HITV License Subsidiary Inc., 1100 Wilson Blvd, Ste 3000, Arlington, VA 22209.

**Studio:** 1534 Kapiolani Blvd, Honolulu, HI 96814.

**Mailing Address:** 1534 Kapiolani Blvd, Honolulu, HI 96814.

**Phone:** 808-973-5462. **Fax:** 808-941-8153.

**Web Site:** <http://www.kgmb.com>

**Technical Facilities:** Channel No. 9 (186-192 MHz). Authorized power: 2-kw visual, aural. Antenna: 102-ft above av. terrain, 239-ft. above ground, 1102-ft. above sea level.

Latitude	19°	43'	00"
Longitude	155°	08'	13"

**Note:** Latitude and longitude coordinates shown are based on the North American Datum of 1927 (NAD 27) as currently required by the Mass Media Bureau of the FCC.

**Ownership:** MCG Capital Corp. (Group Owner).

**Began Operation:** December 15, 2008. Station broadcasting digitally on its analog channel allotment. Began analog operations: May 15, 1955. Sale to present owner by Emmis Communications Corp. approved by FCC May 25, 2007. Ceased analog operations: January 15, 2009.

**Represented (legal):** Dow Lohnes PLLC.

**Personnel:**

**Rick Blangardi**, Senior Vice President & General Manager.

**Cheryl Oncea**, General Sales Manager.

**Karen Lee**, National Sales Manager.

**Chris Archer**, News Director.

**Grant Morrow**, Chief Engineer.

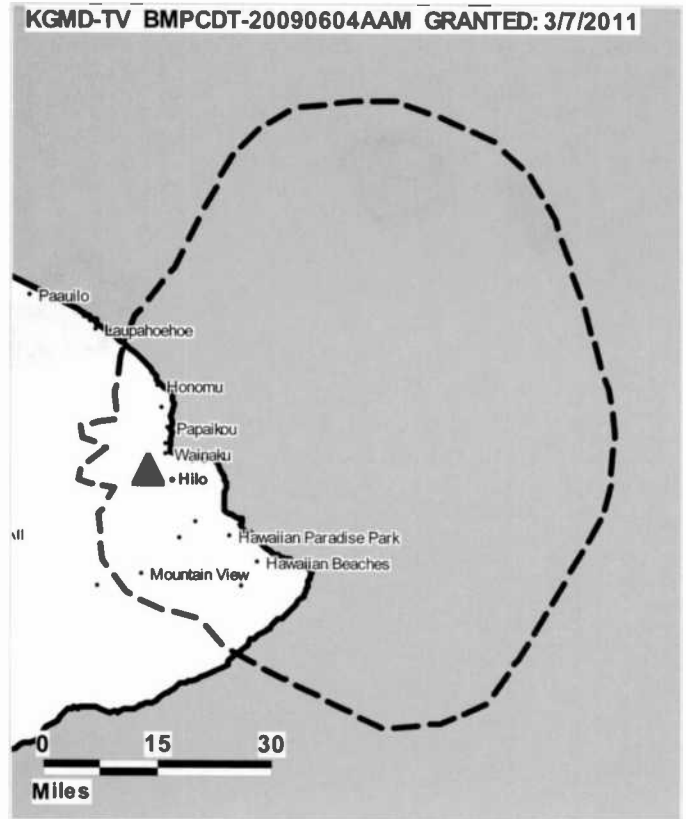
**Carrie Castle**, Business Manager.

**Candace Hirilenen**, Promotion Manager.

**Nick Carter**, Production Manager.

**Audrey Watson**, Traffic Manager.

**City of License:** Hilo. **Station DMA:** Honolulu, HI. **Rank:** 71.



© 2012 Warren Communications News

Circulation © 2011 Nielsen. Coverage based on Nielsen study.

GrandTotal	Cable TV Households	Non-cable TV Households	Total TV Households
Estimated Station Totals *	0	12,590	12,590
Average Weekly Circulation (2011)	0	1,347	1,347
Average Daily Circulation (2011)			113
Station DMA Total	Cable TV Households	Non-cable TV Households	Total TV Households
Estimated Station Totals *	0	12,590	12,590
Average Weekly Circulation (2011)	0	1,347	1,347
Average Daily Circulation (2011)			113

\*Estimated station totals are sums of the Nielsen TV and Cable TV household estimates for each county in which the station registers viewing of more than 5% as per the Nielsen Survey Methods.

**KHAW-TV**

**Ch. 11**

**(Satellite of KHON-TV, Honolulu)**

**Network Service:** CW, FOX.

**Grantee:** NVT Hawaii Licensee LLC, Attn: Legal, 2101 Cedar Springs Rd, Ste 700, Dallas, TX 75201.

**Studio:** 88 Piikoi St, Honolulu, HI 96814.

**Mailing Address:** 88 Piikoi St, Honolulu, HI 96814.

**Phone:** 808-591-2222. **Fax:** 808-593-8479.

**E-mail:** news@khon2.com

**Web Site:** http://www.khon2.com

**Technical Facilities:** Channel No. 11 (198-204 MHz). Authorized power: 3.35-kw visual, aural. Antenna: 100-ft above av. terrain, 240-ft. above ground, 1102-ft. above sea level.

Latitude 19° 43' 00"  
Longitude 155° 08' 13"

**Note:** Latitude and longitude coordinates shown are based on the North American Datum of 1927 (NAD 27) as currently required by the Mass Media Bureau of the FCC.

**Ownership:** NVT License Holdings LLC (Group Owner).

**Began Operation:** January 15, 2009. Station broadcasting digitally on its analog channel allotment. Began analog operations: November 27, 1961. Ceased analog operations: January 15, 2009. Transfer of control by NVT Hawaii Licensee LLC from HBK NV LLC to C. Thomas McMillen approved by FCC March 12, 2010. Voluntary assignment of license from Debtor in Possession status to restructured New Vision Television LLC, now NVT License Holdings LLC, approved by FCC September 28, 2009. Involuntary assignment of license to Debtor in Possession status approved by FCC July 24, 2009. Sale to New Vision Television LLC by Montecito Broadcast Group LLC approved by FCC October 30, 2007. Sale to Montecito Broadcast Group LLC by Emmis Communications Corp. approved by FCC December 19, 2005. For sale to Emmis Communications Corp., see KHON-TV, Honolulu.

**Represented (legal):** Wiley Rein LLP.

**Personnel:**

**Joe McNamara**, General Manager.

**Susli Hearst**, General Sales Manager.

**Jennifer Salviejo**, National Sales Manager.

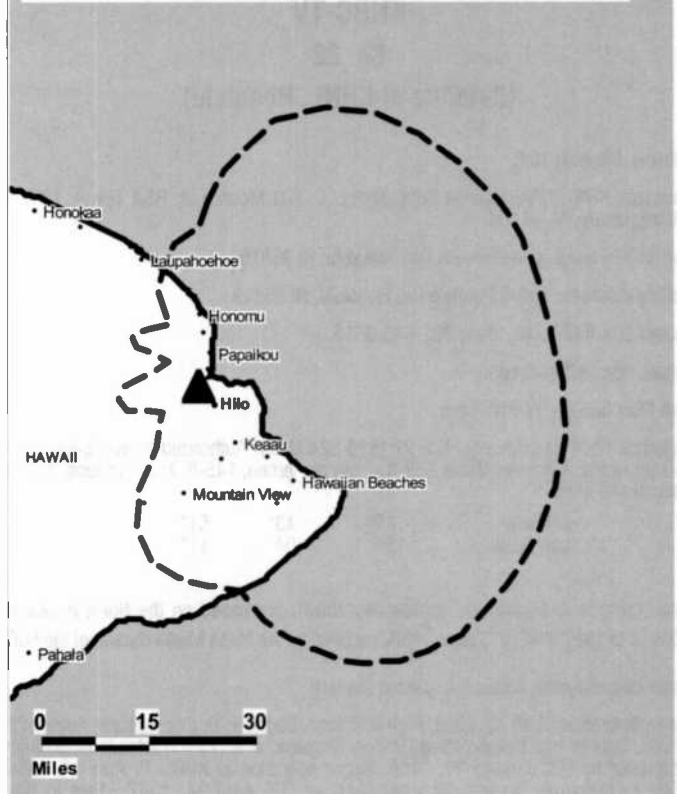
**Lori Silva**, News Director.

**Bob Vallancourt**, Engineering Director.

**John Veneri**, Promotion Director.

**Anastasia Jones**, Traffic Manager.

**KHAW-TV BPCDT-20080317AHO GRANTED: 3/24/2008**



© 2012 Warren Communications News

**Kyle Funeseki**, Community Affairs Manager.

**City of License:** Hilo. **Station DMA:** Honolulu, HI. **Rank:** 71.

Circulation © 2011 Nielsen. Coverage based on Nielsen study.

GrandTotal	Cable TV Households	Non-cable TV Households	Total TV Households
Estimated Station Totals *	0	12,590	12,590
Average Weekly Circulation (2011)	0	982	982
Average Daily Circulation (2011)		151	151

Station DMA Total	Cable TV Households	Non-cable TV Households	Total TV Households
Estimated Station Totals *	0	12,590	12,590
Average Weekly Circulation (2011)	0	982	982
Average Daily Circulation (2011)		151	151

\*Estimated station totals are sums of the Nielsen TV and Cable TV household estimates for each county in which the station registers viewing of more than 5% as per the Nielsen Survey Methods.

**KHBC-TV**  
**Ch. 22**  
**(Satellite of KHNL, Honolulu)**

**Network Service:** NBC.

**Licensee:** KHNL/KFVE License Subsidiary LLC, 201 Monroe St, RSA Tower, 20th Fl, Montgomery, AL 36104.

**Studio:** 315 Sand Island Access Rd, Honolulu, HI 96819.

**Mailing Address:** 150-B Puuhale Rd, Honolulu, HI 96819.

**Phone:** 808-847-3246. **Fax:** 808-845-3616.

**E-mail:** news8@khnl.com

**Web Site:** http://www.khnl.com

**Technical Facilities:** Channel No. 22 (518-524 MHz). Authorized power: 8-kw max. visual, aural. Antenna: Minus 558-ft above av. terrain, 145-ft. above ground, 151-ft. above sea level.

Latitude 19° 43' 51"  
 Longitude 155° 04' 11"

**Note:** Latitude and longitude coordinates shown are based on the North American Datum of 1927 (NAD 27) as currently required by the Mass Media Bureau of the FCC.

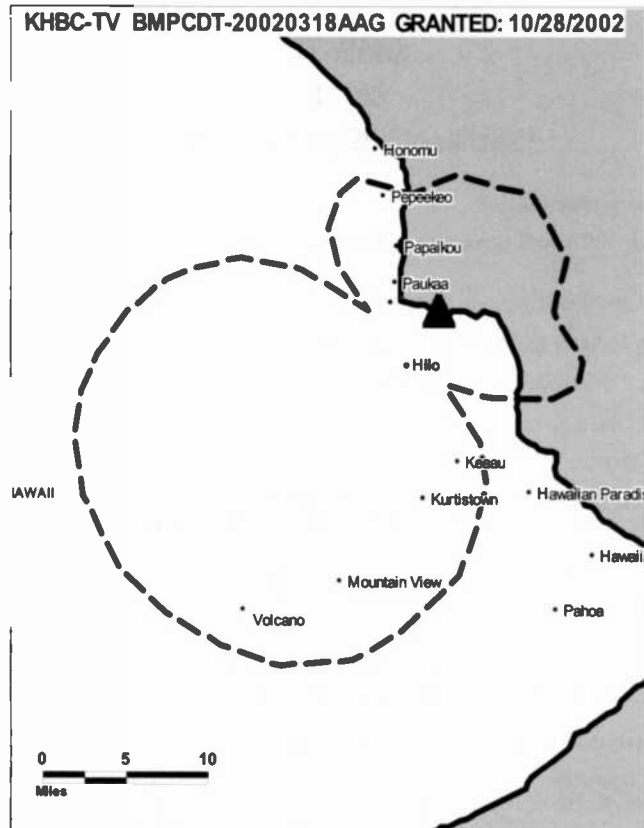
**Ownership:** Raycom Media Inc. (Group Owner).

**Began Operation:** April 30, 2000. High Definition. Began analog operations: August 22, 1983. Sale to Hilo Broadcasting (Marvin Chupack, et al.,) by Trustee in Bankruptcy approved by FCC January 31, 1986. Began operation as KHBC-TV April 14, 1986. Sale to Kona-Hilo Broadcasting approved by FCC April 24, 1987. Sale to King Broadcasting approved by FCC October 18, 1988. Sale to Providence Journal Broadcasting Corp. approved August 27, 1991. Sale to Belo Corp. approved by FCC February 28, 1997. Sale to present owner from Belo Corp. approved by FCC September 2, 1999. Ceased analog operations: January 15, 2009.

**Represented (legal):** Covington & Burling.

**Personnel:**

- John Fink, General Manager.
- Jason Haglware, General Sales Manager.
- Sharon Billingsley, Local Sales Manager.
- Chad Kagawa, National Sales Manager.
- Dan Dennison, News Director.
- Keith Aotaki, Engineering Director.
- Bryan Kam, Controller.
- Daniel Schmidt, Program Director.
- Faye Yorck, Marketing Director.



© 2012 Warren Communications News

**City of License:** Hilo. **Station DMA:** Honolulu, HI. **Rank:** 71.

Circulation © 2011 Nielsen. Coverage based on Nielsen study.

GrandTotal	Cable TV Households	Non-cable TV Households	Total TV Households
Estimated Station Totals *	0	12,590	12,590
Average Weekly Circulation (2011)	0	1,549	1,549
Average Daily Circulation (2011)			101
Station DMA Total	Cable TV Households	Non-cable TV Households	Total TV Households
Estimated Station Totals *	0	12,590	12,590
Average Weekly Circulation (2011)	0	1,549	1,549
Average Daily Circulation (2011)			101

\*Estimated station totals are sums of the Nielsen TV and Cable TV household estimates for each county in which the station registers viewing of more than 5% as per the Nielsen Survey Methods.

**KHVO**  
**Ch. 13**  
 (Satellite of KITV, Honolulu)

**Network Service:** ABC.

**Licensee:** Hearst-Argyle Stations Inc., PO Box 1800, c/o Brooks, Pierce et al., Raleigh, NC 27602.

**Studio:** 801 S King St, Honolulu, HI 96813.

**Mailing Address:** 801 S King St, Honolulu, HI 96813.

**Phone:** 808-535-0400. **Fax:** 808-536-8777.

**E-mail:** management@kitv.com

**Web Site:** http://www.kitv.com

**Technical Facilities:** Channel No. 13 (210-216 MHz). Authorized power: 2-kw visual, aural. Antenna: -302-ft above av. terrain, 239-ft. above ground, 1102-ft. above sea level.

Latitude	19°	43'	00"
Longitude	155°	08'	13"

**Note:** Latitude and longitude coordinates shown are based on the North American Datum of 1927 (NAD 27) as currently required by the Mass Media Bureau of the FCC.

**Multichannel TV Sound:** Stereo only.

**Ownership:** Hearst-Argyle Television Inc. (Group Owner).

**Began Operation:** October 1, 1997. Station broadcasting digitally on its analog channel allotment. Began analog operations: May 15, 1960. Hearst-Argyle received approval from the FCC May 26, 2009 to become privately owned by The Hearst Corp. Ceased analog operations: January 15, 2009.

**Represented (legal):** Brooks, Pierce, McLendon, Humphrey & Leonard LLP.

**Represented (engineering):** Cavell, Mertz & Associates Inc.

**Personnel:**

**Michael A. Rosenberg,** President & General Manager.

**William Gaeth,** Vice President & General Sales Manager.

**Marty Schlesinger,** Promotion & Creative Services Director.

**John Wray,** Production Manager.

**Russell Elwell,** Local Sales Manager & Marketing Director.

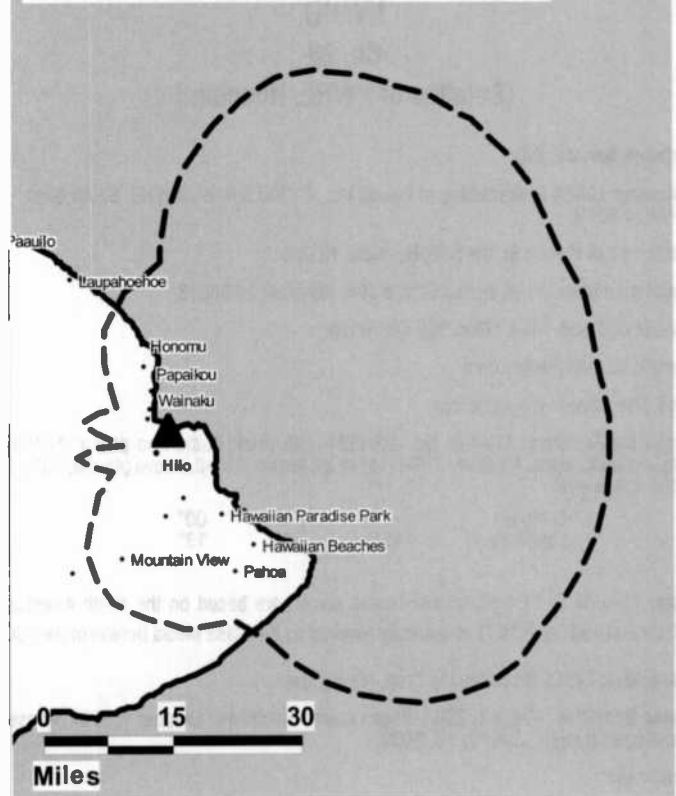
**Tod Pritchard,** News Director.

**Rodney Shimabukuro,** Chief Engineer.

**Ron Chung,** Business Manager.

**Tracy Kellihoomalu,** Program Director.

KHVO BPCT-20080619AAL GRANTED: 9/4/2008



© 2012 Warren Communications News

**City of License:** Hilo. **Station DMA:** Honolulu, HI. **Rank:** 71.

Circulation © 2011 Nielsen. Coverage based on Nielsen study.

GrandTotal	Cable TV Households	Non-cable TV Households	Total TV Households
Estimated Station Totals *	0	12,590	12,590
Average Weekly Circulation (2011)	0	1,108	1,108
Average Daily Circulation (2011)			138

Station DMA Total	Cable TV Households	Non-cable TV Households	Total TV Households
Estimated Station Totals *	0	12,590	12,590
Average Weekly Circulation (2011)	0	1,108	1,108
Average Daily Circulation (2011)			138

\*Estimated station totals are sums of the Nielsen TV and Cable TV household estimates for each county in which the station registers viewing of more than 5% as per the Nielsen Survey Methods.

**KWHD**  
**Ch. 23**  
**(Satellite of KWHE, Honolulu)**

**Network Service:** IND.

**Licensee:** LeSEA Broadcasting of Hawaii Inc., 61300 S Ironwood Rd, South Bend, IN 46614-9019.

**Studio:** 1188 Bishop St, Ste 502, Honolulu, HI 96813.

**Mailing Address:** 1188 Bishop St, Ste 502, Honolulu, HI 96813.

**Phone:** 808-538-1414. **Fax:** 808-526-0326.

**E-mail:** tboquer@lesea.com

**Web Site:** <http://www.kwhe.com>

**Technical Facilities:** Channel No. 23 (524-530 MHz). Authorized power: 14.9-kw max. visual, aural. Antenna: 108-ft above av. terrain, 151-ft. above ground, 1013-ft. above sea level.

Latitude	19°	43'	00"
Longitude	155°	08'	13"

**Note:** Latitude and longitude coordinates shown are based on the North American Datum of 1927 (NAD 27) as currently required by the Mass Media Bureau of the FCC.

**Ownership:** LeSEA Broadcasting Corp. (Group Owner).

**Began Operation:** March 1, 2003. Began analog operations: October 1, 1989. Ceased analog operations: January 15, 2009.

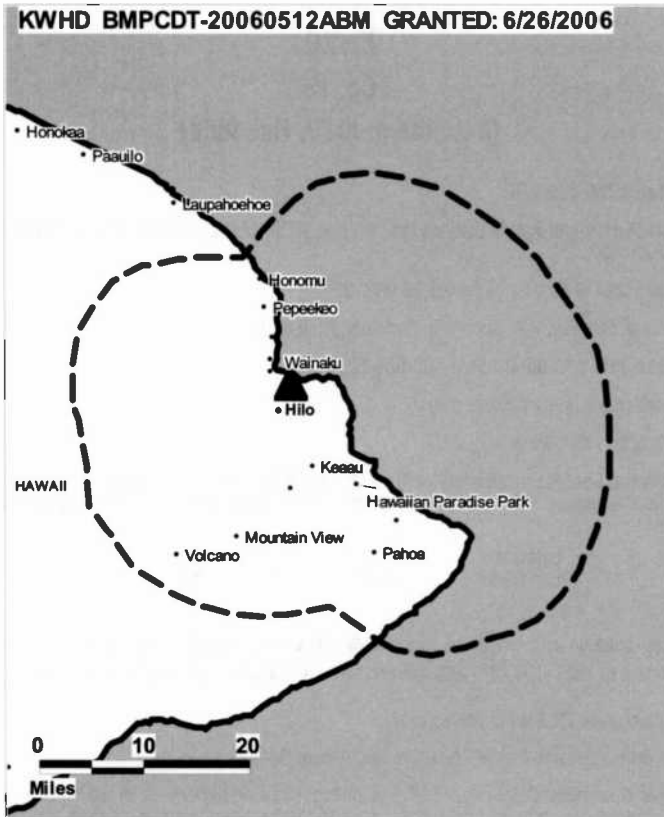
**Personnel:**

**Tony Boquer**, General Manager.

**Michael Kemmerling**, Chief Engineer.

**Ray Flores**, Traffic Manager.

**City of License:** Hilo. **Station DMA:** Honolulu, HI. **Rank:** 71.



© 2012 Warren Communications News

Nielsen Data: Not available.



**KAAH-TV**  
**Ch. 27**

**Network Service:** TBN.

**Licensee:** Trinity Broadcasting Network Inc., 2442 Michelle Dr, Tustin, CA 92780.

**Studio:** 1152 Smith St, Honolulu, HI 96817.

**Mailing Address:** 1152 Smith St, Honolulu, HI 96817.

**Phone:** 808 521-5826. **Fax:** 808 599-6238.

**E-mail:** crzonca@tbn.org

**Web Site:** <http://www.tbn.org>

**Technical Facilities:** Channel No. 27 (548-554 MHz). Authorized power: 262-kw max. visual, aural. Antenna: 1903-ft above av. terrain, 69-ft. above ground, 2349-ft. above sea level.

Latitude	21°	23'	45"
Longitude	158°	05'	58"

Requests CP for change to 1000-kw max. visual, 1893-ft above av. terrain, 40-ft. above ground, 2321-ft. above sea level; BPCDT-20080617ADP.

**Note:** Latitude and longitude coordinates shown are based on the North American Datum of 1927 (NAD 27) as currently required by the Mass Media Bureau of the FCC.

**Ownership:** Trinity Broadcasting Network Inc. (Group Owner).

**Began Operation:** January 1, 2003. Began analog operations: December 23, 1982. Ceased analog operations: January 15, 2009.

**Represented (legal):** Colby M. May.

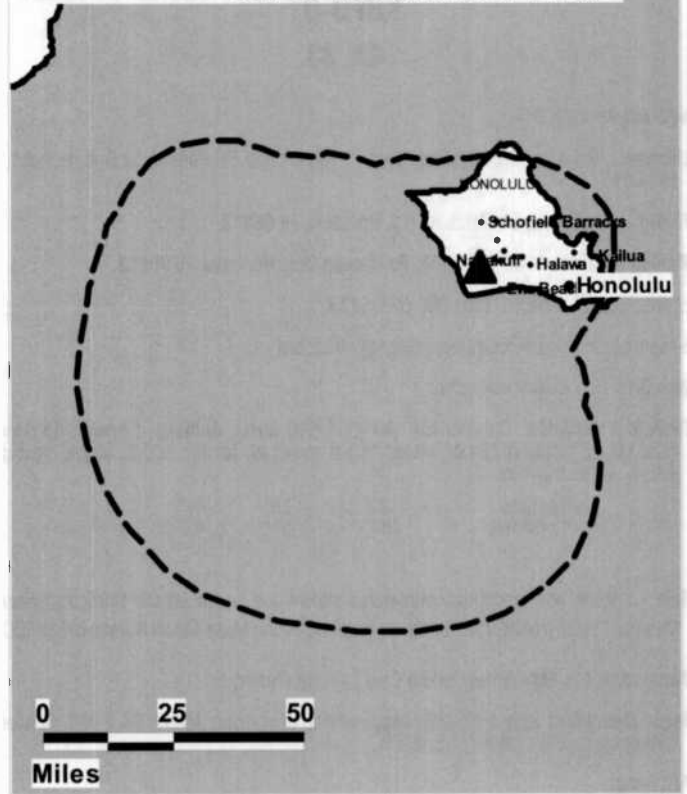
**Personnel:**

**Cheryl Rzonca**, Station Manager.

**Mauro Pena**, Chief Engineer.

**City of License:** Honolulu. **Station DMA:** Honolulu, HI. **Rank:** 71.

KAAH-TV BPCDT-19991101AJU GRANTED: 9/21/2001



© 2012 Warren Communications News

Nielsen Data: Not available.

**KBFD-DT**  
**Ch. 33**

**Network Service:** IND.

**Licensee:** The Allen Broadcasting Corp., 1188 Bishop St, Penthouse One, Honolulu, HI 96813.

**Studio:** 1188 Bishop St, Penthouse 1, Honolulu, HI 96813.

**Mailing Address:** 1188 Bishop St, Penthouse One, Honolulu, HI 96813.

**Phone:** 808-521-8066. **Fax:** 808-521-5233.

**E-mail:** kbfdtv@gmail.com; operations@kbfd.com

**Web Site:** http://www.kbfd.com

**Technical Facilities:** Channel No. 33 (584-590 MHz). Authorized power: 49.6-kw max. visual, aural. Antenna: Minus 118-ft above av. terrain, 400-ft. above ground, 423-ft. above sea level.

Latitude	21°	18'	49"
Longitude	157°	51'	43"

**Note:** Latitude and longitude coordinates shown are based on the North American Datum of 1927 (NAD 27) as currently required by the Mass Media Bureau of the FCC.

**Ownership:** The Allen Broadcasting Corp. (Group Owner).

**Began Operation:** June 18, 2008. Began analog operations: March 24, 1986. Ceased analog operations: January 15, 2009.

**Personnel:**

**Kea Sung Chung,** President & Chief Executive Officer.

**Jeff Chung,** General Manager.

**Bruce Kim,** Local Sales Manager.

**Voltaire Falquez,** National Sales Manager.

**Min Kang,** News Director.

**Don Porter,** Chief Engineer.

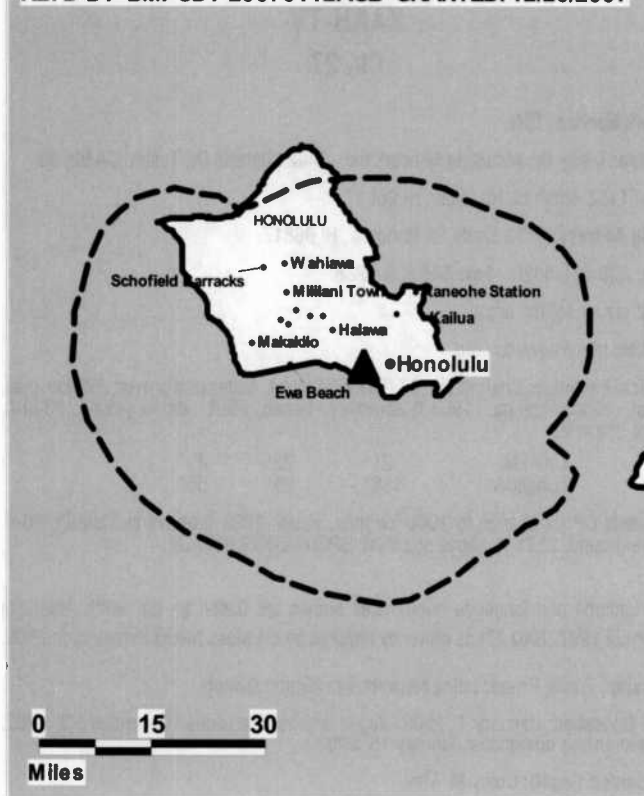
**June Chung,** Business Manager.

**Jasmine Kim,** Program Director.

**Michael Wim,** Traffic Manager.

**City of License:** Honolulu. **Station DMA:** Honolulu, HI. **Rank:** 71.

KBFD-DT BMPCDT-20070112AGB GRANTED: 12/26/2007



© 2012 Warren Communications News

Circulation © 2011 Nielsen. Coverage based on Nielsen study.

GrandTotal	Cable TV Households	Non-cable TV Households	Total TV Households
Estimated Station Totals *	278,250	0	278,250
Average Weekly Circulation (2011)	25,877	0	25,877
Average Daily Circulation (2011)			15,582

Station DMA Total	Cable TV Households	Non-cable TV Households	Total TV Households
Estimated Station Totals *	278,250	0	278,250
Average Weekly Circulation (2011)	25,877	0	25,877
Average Daily Circulation (2011)			15,582

\*Estimated station totals are sums of the Nielsen TV and Cable TV household estimates for each county in which the station registers viewing of more than 5% as per the Nielsen Survey Methods.

**KFVE**  
**Ch. 22**

**Network Service:** MNT.

**Licensee:** HITV License Subsidiary Inc., 1100 Wilson Blvd, Ste 3000, Arlington, VA 22209.

**Studio:** 1534 Kapiolani Blvd, Honolulu, HI 96814.

**Mailing Address:** 420 Waiakamilo Rd, Ste 205, Honolulu, HI 96817.

**Phone:** 808-847-9375. **Fax:** 808-847-9315.

**E-mail:** info@kfve.com

**Web Site:** http://www.k5thetohometeam.com

**Technical Facilities:** Channel No. 22 (518-524 MHz). Authorized power: 40-kw max. visual, aural. Antenna: 2064-ft above av. terrain, 161-ft. above ground, 2641-ft. above sea level.

Latitude	21°	24'	03"
Longitude	158°	06'	10"

**Note:** Latitude and longitude coordinates shown are based on the North American Datum of 1927 (NAD 27) as currently required by the Mass Media Bureau of the FCC.

**Ownership:** MCG Capital Corp. (Group Owner).

**Began Operation:** July 10, 2003. Began analog operations: December 1, 1952. Sale of Consolidated Amusement Corp. and its 75.45% interest to Hialand Development Corp. approved by FCC December 3, 1958 by FCC. Sale of 75.45% to Honolulu Star-Bulletin approved by FCC December 22, 1959. Sale to Standard Corp. by Honolulu Star-Bulletin approved by FCC May 5, 1965. Transfer of control from the Standard Corp. to the Heftels approved by FCC October 1, 1972. Sale to Lee Enterprises Inc. by the Heftels approved by FCC January 27, 1977. Sale to Emmis Communications Corp. by Lee Enterprises Inc. approved by FCC September 27, 2000. Sale to present owner by Emmis Communications Corp. approved by FCC May 25, 2007. Ceased analog operations: January 15, 2009.

**Represented (legal):** Dow Lohnes PLLC.

**Represented (sales):** Continental Television Sales.

**Personnel:**

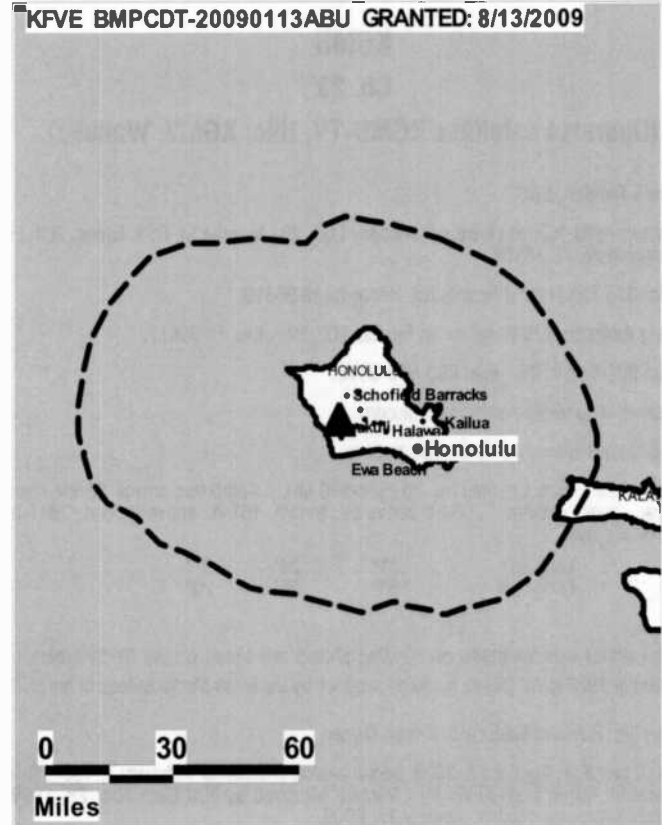
**John Fink**, General Manager.

**Jason Hagiwari**, General & National Sales Manager.

**Miles Miyahura**, Chief Engineer.

**Patty Krakauer**, Traffic Manager.

**City of License:** Honolulu. **Station DMA:** Honolulu, HI. **Rank:** 71.



© 2012 Warren Communications News

Circulation © 2011 Nielsen. Coverage based on Nielsen study.

GrandTotal	Cable TV Households	Non-cable TV Households	Total TV Households
Estimated Station Totals *	392,000	41,530	433,530
Average Weekly Circulation (2011)	129,735	8,652	138,387
Average Daily Circulation (2011)			44,392
Station DMA Total	Cable TV Households	Non-cable TV Households	Total TV Households
Estimated Station Totals *	392,000	41,530	433,530
Average Weekly Circulation (2011)	129,735	8,652	138,387
Average Daily Circulation (2011)			44,392

\*Estimated station totals are sums of the Nielsen TV and Cable TV household estimates for each county in which the station registers viewing of more than 5% as per the Nielsen Survey Methods.



**KHNL**

**Ch. 35**

**(Operates satellites KOGG, Wailuku; KHBC-TV, Hilo)**

**Network Service:** NBC.

**Licensee:** KHNL/KGMB License Subsidiary LLC, 150-B Puuhale Rd, Honolulu, HI 96819-2282.

**Studio:** 315 Sand Island Access Rd, Honolulu, HI 96819.

**Mailing Address:** 150-B Puuhale Rd, Honolulu, HI 96819.

**Phone:** 808-847-3246. **Fax:** 808-845-3616.

**E-mail:** news8@khnl.com

**Web Site:** http://www.khnl.com

**Technical Facilities:** Channel No. 35 (596-602 MHz). Authorized power: 25-kw max. visual, aural. Antenna: 2064-ft above av. terrain, 161-ft. above ground, 2641-ft. above sea level.

Latitude	21°	24'	03"
Longitude	158°	06'	10"

**Note:** Latitude and longitude coordinates shown are based on the North American Datum of 1927 (NAD 27) as currently required by the Mass Media Bureau of the FCC.

**Ownership:** Raycom Media Inc. (Group Owner).

**Began Operation:** January 1, 2003. Began analog operations: July 4, 1962. Sale by Hawaiian Paradise Park Corp. approved by FCC September 21, 1967. Sale to Mid-Pacific Television Assoc. by Richard Eaton approved by FCC November 28, 1979. FCC approved sale to King Broadcasting Co. May 5, 1986. Sale to Providence Journal Broadcasting approved by FCC August 27, 1991. Sale to Belo Corp. approved by FCC February 28, 1997. Sale to present owner from Belo Corp. approved by FCC September 2, 1999. Ceased analog operations: January 15, 2009.

**Represented (engineering):** Hammett & Edison Inc.

**Represented (legal):** Covington & Burling.

**Represented (sales):** TeleRep Inc.

**Personnel:**

**John L. Fink, General Manager.**

**Jason Hagiware, General Sales Manager.**

**Sharon Billingsley, Local Sales Manager.**

**Chad Kagawa, National Sales Manager.**

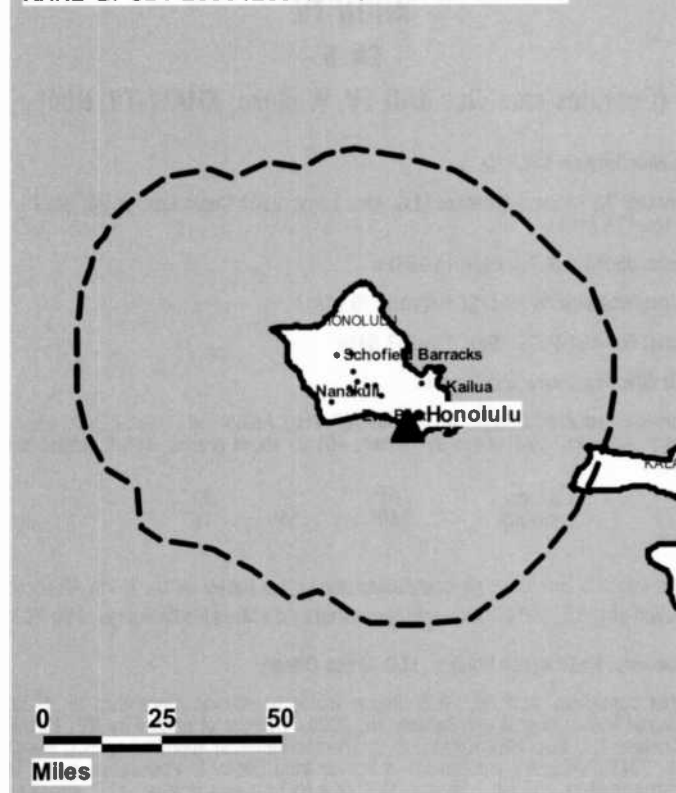
**Dan Dennison, News Director.**

**Keith Aotaki, Engineering Director.**

**Bryan Kam, Controller.**

**Daniel Schmidt, Program Director.**

**KHNL BPCDT-20081209ADE GRANTED: 1/9/2009**



© 2012 Warren Communications News

**Faye Yorck, Marketing & Promotions Director.**

**City of License:** Honolulu. **Station DMA:** Honolulu, HI. **Rank:** 71.

Circulation © 2011 Nielsen. Coverage based on Nielsen study.

GrandTotal	Cable TV Households	Non-cable TV Households	Total TV Households
Estimated Station Totals *	392,000	41,530	433,530
Average Weekly Circulation (2011)	202,007	15,354	217,361
Average Daily Circulation (2011)			78,235
Station DMA Total	Cable TV Households	Non-cable TV Households	Total TV Households
Estimated Station Totals *	392,000	41,530	433,530
Average Weekly Circulation (2011)	202,007	15,354	217,361
Average Daily Circulation (2011)			78,235

\*Estimated station totals are sums of the Nielsen TV and Cable TV household estimates for each county in which the station registers viewing of more than 5% as per the Nielsen Survey Methods.

**KHON-TV**

**Ch. 8**

**(Operates satellites KAIL-TV, Wailuku; KHAW-TV, Hilo)**

**Network Service:** CW, FOX.

**Licensee:** NVT Hawaii Licensee LLC, Attn: Legal, 2101 Cedar Springs Rd, Ste 700, Dallas, TX 75201.

**Studio:** 88 Piikoi St, Honolulu, HI 96814.

**Mailing Address:** 88 Piikoi St, Honolulu, HI 96814.

**Phone:** 808-591-2222. **Fax:** 808-593-8479.

**Web Site:** <http://www.khon2.com>

**Technical Facilities:** Channel No. 8 (180-186 MHz). Authorized power: 7.2-kw visual, aural. Antenna: 56-ft above av. terrain, 461-ft. above ground, 466-ft. above sea level.

Latitude	21°	17'	39"
Longitude	159°	50'	18"

**Note:** Latitude and longitude coordinates shown are based on the North American Datum of 1927 (NAD 27) as currently required by the Mass Media Bureau of the FCC.

**Ownership:** NVT License Holdings LLC (Group Owner).

**Began Operation:** June 30, 2005. Began analog operations: December 15, 1952. Ceased analog operations: January 15, 2009. Transfer of control by NVT Hawaii Licensee LLC from HBK NV LLC to C. Thomas McMillen approved by FCC March 12, 2010. Voluntary assignment of license from Debtor in Possession status to restructured New Vision Television LLC, now NVT License Holdings LLC, approved by FCC September 28, 2009. Involuntary assignment of license to Debtor In Possession status approved by FCC July 24, 2009. Sale to New Vision Television LLC by Montecito Broadcast Group LLC approved by FCC October 30, 2007. Sale to Montecito Broadcast Group LLC by Emmis Communications Corp. approved by FCC December 19, 2005. Sale to Emmis Communications Corp. by Silver King Communications Inc. approved by FCC June 23, 1998. Sale to Silver King Communications Inc. approved by FCC August 16, 1996. Sale to SF Broadcasting by Burnham Broadcasting Co. approved by FCC August 17, 1995. Sale to Burnham Broadcasting Co. by Des Moines Register & Tribune approved by FCC August 23, 1985. Previous merger of Des Moines Register & Tribune Co. with McCoy Broadcasting Co. approved by FCC March 8, 1979. Sale to McCoy by Pacific & Southern Co. Inc. approved by FCC January 17, 1973. Previous merger with Jupiter Broadcasting of Georgia, surviving corporation, later known as Pacific & Southern Broadcasting Co. Inc., approved by FCC November 15, 1967. Sale to Pacific & Southern Co. Inc. approved by FCC December 15, 1967. Sale by co-owners Advertising Publishing Co. Ltd. & John D. Keating approved by FCC April 28, 1965. Sale to Advertising Publishing Co. Ltd. & Island Broadcasting Co. by Herbert Richards approved by FCC June, 1953.

**Represented (legal):** Wiley Rein LLP.

**Personnel:**

Joe McNamara, General Manager.

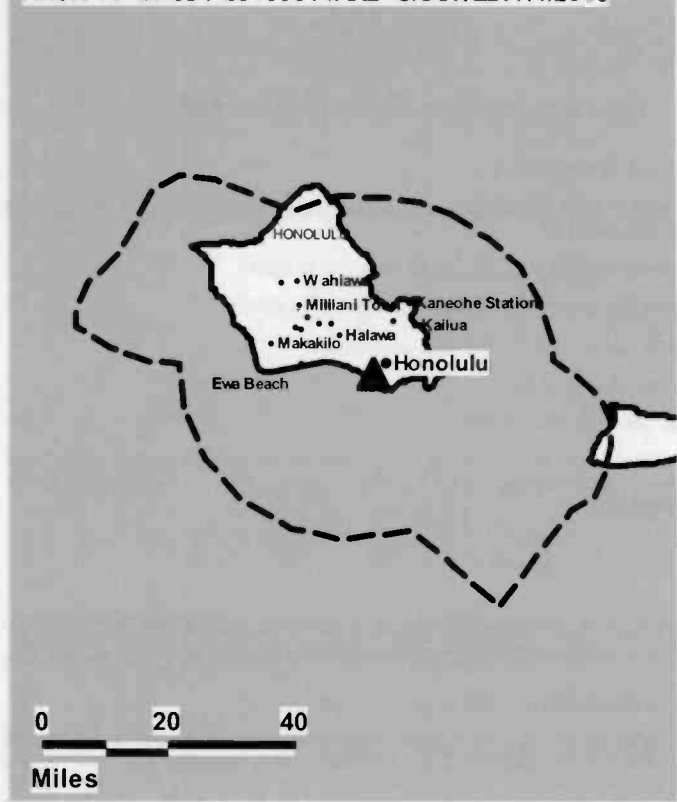
Bob Salvador, Operations Director.

Susli Hearst, General Sales Manager.

Jennifer Salviejo, National Sales Manager.

Lori Silva, News Director.

**KHON-TV BPCDT-20100614AKD GRANTED: 7/1/2010**



© 2012 Warren Communications News

**Doug Garlinger**, Engineering Director.

**Linda Brock**, Promotion Director.

**Dawn Chin**, Traffic Manager.

**Kyle Funeseki**, Community Affairs Manager.

**City of License:** Honolulu. **Station DMA:** Honolulu, HI. **Rank:** 71.

Circulation © 2011 Nielsen. Coverage based on Nielsen study.

GrandTotal	Cable TV Households	Non-cable TV Households	Total TV Households
Estimated Station Totals *	392,000	41,530	433,530
Average Weekly Circulation (2011)	282,166	21,555	303,721
Average Daily Circulation (2011)			152,475

Station DMA Total	Cable TV Households	Non-cable TV Households	Total TV Households
Estimated Station Totals *	392,000	41,530	433,530
Average Weekly Circulation (2011)	282,166	21,555	303,721
Average Daily Circulation (2011)			152,475

\*Estimated station totals are sums of the Nielsen TV and Cable TV household estimates for each county in which the station registers viewing of more than 5% as per the Nielsen Survey Methods.

**KIKU**  
**Ch. 19**

**Network Service:** IND.

**Licensee:** KHLS Inc., 1990 S Bundy Dr, Ste 850, Los Angeles, CA 90025.

**Studio:** 737 Bishop St, Ste 1430, Honolulu, HI 96813.

**Mailing Address:** 737 Bishop St, Ste 1430, Honolulu, HI 96813.

**Phone:** 808-847-2021. **Fax:** 808-841-3326.

**E-mail:** pkihara@kikutv.com

**Web Site:** <http://www.kikutv.com>

**Technical Facilities:** Channel No. 19 (500-506 MHz). Authorized power: 60.7-kw max. visual, aural. Antenna: 1989-ft above av. terrain, 223-ft. above ground, 2523-ft. above sea level.

Latitude	21°	23'	51"
Longitude	158°	06'	00"

Holds CP for change to 215.9-kw max. visual, 1988-ft above av. terrain, 223-ft. above ground, 2523-ft. above sea level; BPCDT-20080619ACT.

**Note:** Latitude and longitude coordinates shown are based on the North American Datum of 1927 (NAD 27) as currently required by the Mass Media Bureau of the FCC.

**Ownership:** International Media Group (Group Owner).

**Began Operation:** August 13, 2003. Began analog operations: December 30, 1983. Sale to Honolulu Family TV approved by FCC January 18, 1985. Sale to present owner by Media Central Inc., et al., approved by FCC August 24, 1989. Transfer of control to AMG Intermediate LLC from Citicorp Venture Capital Ltd. approved by FCC January 18, 2001. Ceased analog operations: January 15, 2009.

**Personnel:**

**Phyllis Kihara, General Manager.**

**Jason Hagiwara, Station Manager.**

**Tsutomu Izuhara, International Sales Manager.**

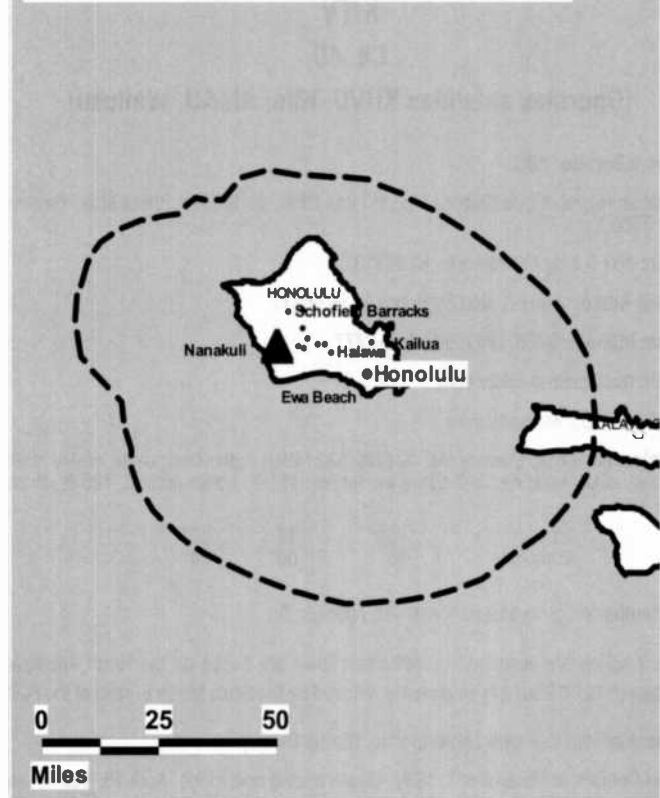
**Steve Hiramoto, General Sales Manager.**

**Pauline Ley, Business Manager.**

**Ana Jones, Traffic Manager.**

**City of License:** Honolulu. **Station DMA:** Honolulu, HI. **Rank:** 71.

KIKU BPCDT-20080619ACT GRANTED: 12/17/2008



© 2012 Warren Communications News

Circulation © 2011 Nielsen. Coverage based on Nielsen study.

GrandTotal	Cable TV Households	Non-cable TV Households	Total TV Households
Estimated Station Totals *	321,110	28,940	350,050
Average Weekly Circulation (2011)	53,924	2,227	56,151
Average Daily Circulation (2011)			19,376

Station DMA Total	Cable TV Households	Non-cable TV Households	Total TV Households
Estimated Station Totals *	321,110	28,940	350,050
Average Weekly Circulation (2011)	53,924	2,227	56,151
Average Daily Circulation (2011)			19,376

\*Estimated station totals are sums of the Nielsen TV and Cable TV household estimates for each county in which the station registers viewing of more than 5% as per the Nielsen Survey Methods.

**KITV**  
**Ch. 40**

**(Operates satellites KHVO, Hilo; KMAU, Wailuku)**

**Network Service:** ABC.

**Licensee:** Hearst-Argyle Stations Inc., PO Box 1800, c/o Brooks, Pierce et al., Raleigh, NC 27602.

**Studio:** 801 S King St, Honolulu, HI 96813.

**Mailing Address:** 801 S King St, Honolulu, HI 96813.

**Phone:** 808-535-0400. **Fax:** 808-536-8777.

**E-mail:** management@kitv.com

**Web Site:** http://www.kitv.com

**Technical Facilities:** Channel No. 40 (626-632 MHz). Authorized power: 85-kw max. visual, aural. Antenna: 3-ft above av. terrain, 415-ft. above ground, 420-ft. above sea level.

Latitude	21°	17'	37"
Longitude	157°	50'	34"

**Transmitter:** Atop Ala Moana Hotel, 410 Atkinson Dr.

**Note:** Latitude and longitude coordinates shown are based on the North American Datum of 1927 (NAD 27) as currently required by the Mass Media Bureau of the FCC.

**Ownership:** Hearst-Argyle Television Inc. (Group Owner).

**Began Operation:** November 1, 1998. Began analog operations: April 16, 1954. Sale to Television Corp. of America by American Broadcasting Stations Inc. (WMT, Cedar Rapids, IA, interlocking with WMT-TV) & Dolph Petty Broadcasting approved by FCC January 11, 1956. Sale to Kaiser Broadcasting by Television Corp. of America (Albert Zugsmith interests) which operated station as KULA-TV, approved by FCC June 11, 1958. Sale to Lawrence S. Berger & Assoc. by Kaiser Broadcasting approved by FCC December 18, 1964. Sale to Starr Broadcasting Group by Lawrence S. Berger & Assoc. approved by FCC June 15, 1973. Sold to Shamrock Broadcasting by Starr Broadcasting Group approved by FCC June 7, 1979. Sale to Tak Communications including KHVO, Hilo & KMAU, Wailuku, HI by Shamrock Broadcasting approved by FCC January 27, 1987. Transfer of control to Michael Eskridge, operating agent approved by FCC January 27, 1993. Sale to Argyle Television Inc. by Tak Communications approved by FCC April 20, 1995. Merger with Hearst Corp. approved by FCC June 2, 1997. Hearst-Argyle received approval from the FCC May 26, 2009 to become privately owned by The Hearst Corp. Ceased analog operations: January 15, 2009.

**Represented (sales):** Eagle Television Sales.

**Represented (legal):** Brooks, Pierce, McLendon, Humphrey & Leonard LLP.

**Represented (engineering):** Cavell, Mertz & Associates Inc.


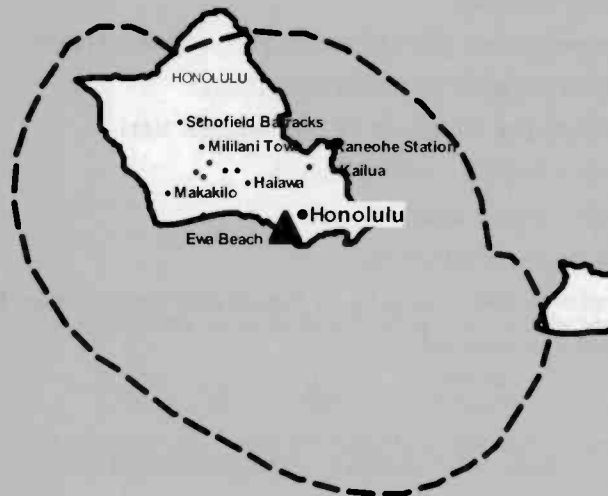
**Personnel:**

**Andrew Jackson,** President & General Manager.

**Rodney Shimabukuro,** Chief Engineer.

**William Gaeth,** General Sales Manager.

**KITV BMPCDT-20041102ACC GRANTED: 11/12/2004**



© 2012 Warren Communications News

**Russell Elwell,** Marketing Director.

**Joann Alama,** Program Director.

**City of License:** Honolulu. **Station DMA:** Honolulu, HI. **Rank:** 71.

Circulation © 2011 Nielsen. Coverage based on Nielsen study.

GrandTotal	Cable TV Households	Non-cable TV Households	Total TV Households
Estimated Station Totals *	392,000	41,530	433,530
Average Weekly Circulation (2011)	249,148	18,961	268,109
Average Daily Circulation (2011)			119,095

Station DMA Total	Cable TV Households	Non-cable TV Households	Total TV Households
Estimated Station Totals *	392,000	41,530	433,530
Average Weekly Circulation (2011)	249,148	18,961	268,109
Average Daily Circulation (2011)			119,095

\*Estimated station totals are sums of the Nielsen TV and Cable TV household estimates for each county in which the station registers viewing of more than 5% as per the Nielsen Survey Methods.



**KWHE  
Ch. 31**

**(Operates satellites KWHM, Wailuku; KWHD, Hilo)**

**Network Service:** IND.

**Licensee:** LeSEA Broadcasting of Hawaii Inc., 61300 S Ironwood Rd, South Bend, IN 46614-9019.

**Studio:** 1188 Bishop St, Ste 502, Honolulu, HI 96813.

**Mailing Address:** 1188 Bishop St, Ste 502, Honolulu, HI 96813.

**Phone:** 808-538-1414. **Fax:** 808-526-0326.

**E-mail:** tboquer@lesea.com

**Web Site:** http://www.kwhe.com

**Technical Facilities:** Channel No. 31 (572-578 MHz). Authorized power: 20.1-kw max. visual, aural. Antenna: 16-ft above av. terrain, 436-ft. above ground, 459-ft. above sea level.

Latitude 21° 18' 49"  
Longitude 157° 51' 43"

**Note:** Latitude and longitude coordinates shown are based on the North American Datum of 1927 (NAD 27) as currently required by the Mass Media Bureau of the FCC.

**Ownership:** LeSEA Broadcasting Corp. (Group Owner).

**Began Operation:** January 27, 2003. Standard Definition. Began analog operations: November 6, 1986. Ceased analog operations: January 15, 2009.

**Represented (legal):** Hardy, Carey, Chautin & Balkin LLP.

**Personnel:**

**Tony Boquer, General Manager.**

**Michael Kemmerling, Engineering Director.**

**Ray Flores, Traffic Manager.**

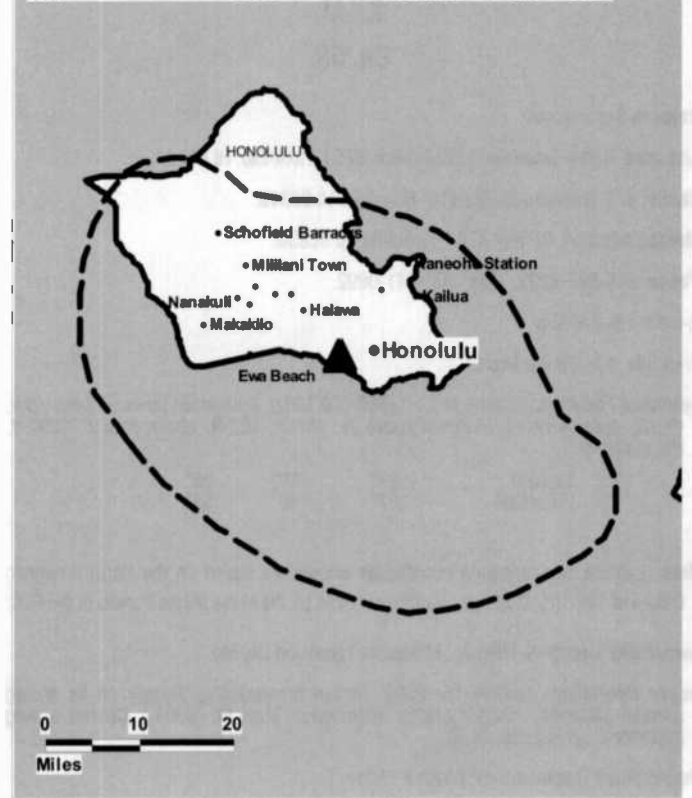
**City of License:** Honolulu. **Station DMA:** Honolulu, HI. **Rank:** 71.



FULLY SEARCHABLE \* CONTINUOUSLY UPDATED \* DISCOUNT RATES FOR PRINT PURCHASERS

For more information call 800-771-9202 or visit [www.warren-news.com](http://www.warren-news.com)

**KWHE BMPCDT-20060511AAY GRANTED: 6/26/2006**



© 2012 Warren Communications News

Circulation © 2011 Nielsen. Coverage based on Nielsen study.

GrandTotal	Cable TV Households	Non-cable TV Households	Total TV Households
Estimated Station Totals *	278,250	20,840	299,090
Average Weekly Circulation (2011)	18,643	1,355	19,998
Average Daily Circulation (2011)			5,085

Station DMA Total	Cable TV Households	Non-cable TV Households	Total TV Households
Estimated Station Totals *	278,250	20,840	299,090
Average Weekly Circulation (2011)	18,643	1,355	19,998
Average Daily Circulation (2011)			5,085

\*Estimated station totals are sums of the Nielsen TV and Cable TV household estimates for each county in which the station registers viewing of more than 5% as per the Nielsen Survey Methods.

## Hawaii — Kailua

### KKAI Ch. 50

**Network Service:** IND.

**Licensee:** Kailua Television LLC, PO Box 8764, Honolulu, HI 96734.

**Studio:** 875 Waimanu St, Ste 110, Honolulu, HI 96813.

**Mailing Address:** PO Box 8764, Honolulu, HI 96830.

**Phone:** 808-593-8232. **Fax:** 808-441-0092.

**E-mail:** info@kkai.tv

**Web Site:** <http://www.kkai.tv>

**Technical Facilities:** Channel No. 50 (686-692 MHz). Authorized power: 12-kw max. visual, aural. Antenna: 1224-ft above av. terrain, 107-ft. above ground, 1394-ft. above sea level.

Latitude	21°	19'	23"
Longitude	157°	40'	53"

**Note:** Latitude and longitude coordinates shown are based on the North American Datum of 1927 (NAD 27) as currently required by the Mass Media Bureau of the FCC.

**Ownership:** George S. Flinn Jr.; Mokupuni Television Co. Inc.

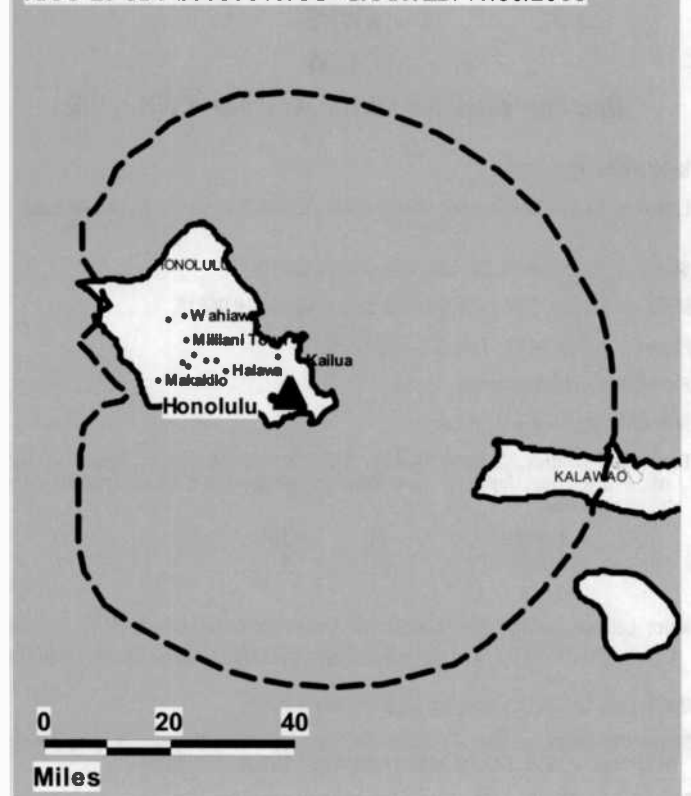
**Began Operation:** January 15, 2009. Station broadcasting digitally on its analog channel allotment. Began analog operations: May 11, 2004. Ceased analog operations: January 15, 2009.

**Represented (engineering):** Smith & Fisher.

**City of License:** Kailua. **Station DMA:** Honolulu, HI. **Rank:** 71.

**Nielsen Data:** Not available.

KKAI BPCDT-20080619AAF GRANTED: 10/30/2008



© 2012 Warren Communications News

**KLEI**  
**Ch. 25**  
**(Satellite of KPXO-TV, Kaneohe)**

**Network Service:** ION.

**Licensee:** One Love Outreach Inc., 875 Waimanu St, Ste 110, Honolulu, HI 96813.

**Studio:** 74-5547 Palani Rd, Kailua Kona, HI 96740.

**Mailing Address:** PO Box 235770, Honolulu, HI 96823.

**Phone:** 808-591-1275; 808-329-8120. **Fax:** 808-443-0424.

**E-mail:** info@kdei.tv

**Web Site:** http://www.kdei.tv

**Technical Facilities:** Channel No. 25 (536-542 MHz). Authorized power: 2.5-kw max. visual, aural. Antenna: 2858-ft above av. terrain, 195-ft. above ground, 5516-ft. above sea level.

Latitude	19°	43'	16"
Longitude	155°	55'	15"

**Note:** Latitude and longitude coordinates shown are based on the North American Datum of 1927 (NAD 27) as currently required by the Mass Media Bureau of the FCC.

**Ownership:** One Love Outreach Inc.

**Began Operation:** February 2, 2007. Began analog operations: May 1, 1988. Ceased analog operations: January 15, 2009. Sale to Mauna Kea Broadcasting Co. Inc. (Christopher Racine) pends. Sale to One Love Outreach Inc. by Pacific Christian Church approved by FCC March 17, 2010. Sale to Pacific Christian Church (then Oceania Christian Church) by Newport Broadcasting Co. Inc. (Paul A. Tennyson) approved by FCC June 25, 2008. Sale to Newport Broadcasting Co Inc. (Paul A. Tennyson) by Aina'e Co. Ltd. (previously Oceania Broadcasting Network Inc.) approved by FCC January 8, 2008. Sale to Oceania Broadcasting Network Inc. by Mount Wilson FM Broadcasters Inc. (previously Mauna Kea Broadcasting Co.) approved by FCC September 20, 1989.

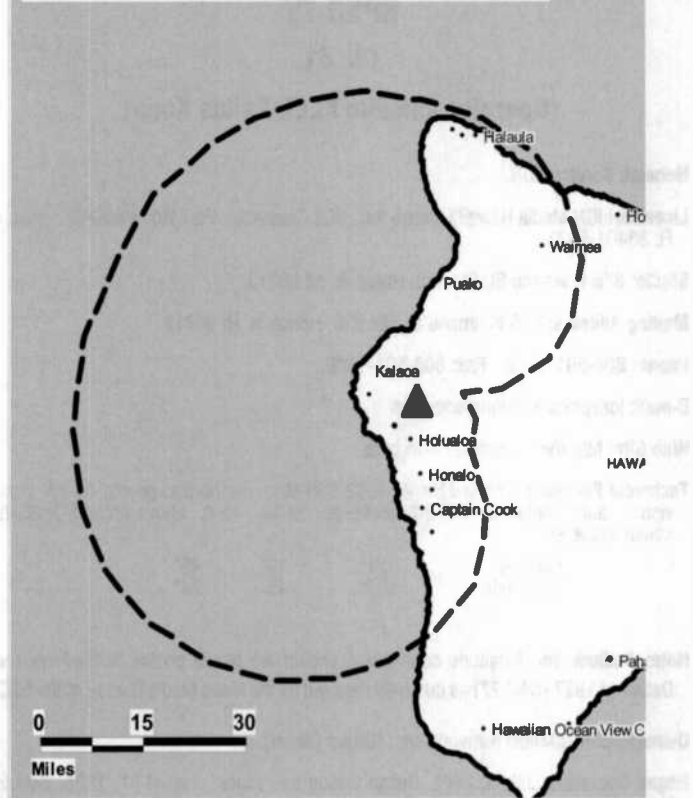
**Represented (engineering):** Smith & Fisher.

**Represented (legal):** Fletcher, Heald & Hildreth PLC.

**Personnel:**

Don Laidlaw, Station Manager.

KLEI BMPCDT-20060525AJ0 GRANTED: 8/4/2006



© 2012 Warren Communications News

**Ken Wooley, Chief Engineer.**

**Chris Racine, Chief Operator.**

**Susan Simms, Office Manager.**

**City of License:** Kailua Kona. **Station DMA:** Honolulu, HI. **Rank:** 71.

**Nielsen Data:** Not available.

**KPXO-TV**

**Ch. 41**

**(Operates satellite KLEI, Kailua Kona)**

**Network Service:** ION.

**Licensee:** ION Media Hawaii License Inc., 601 Clearwater Park Rd, West Palm Beach, FL 33401-6233.

**Studio:** 875 Waimanu St, Ste 630, Honolulu, HI 96813.

**Mailing Address:** 875 Waimanu St, Ste 630, Honolulu, HI 96813.

**Phone:** 808-591-1275. **Fax:** 808-591-1409.

**E-mail:** josephkoker@ionmedia.com

**Web Site:** http://www.iontelevision.com

**Technical Facilities:** Channel No. 41 (632-638 MHz). Authorized power: 34-kw max. visual, aural. Antenna: 2073-ft above av. terrain, 45-ft. above ground, 2485-ft. above sea level.

Latitude	21°	19'	49"
Longitude	157°	45'	24"

**Note:** Latitude and longitude coordinates shown are based on the North American Datum of 1927 (NAD 27) as currently required by the Mass Media Bureau of the FCC.

**Ownership:** ION Media Networks Inc. (Group Owner).

**Began Operation:** July 5, 2006. Began analog operations: August 31, 1998. Sale to Urban Television LLC pending. Transfer of control by ION Media Networks Inc. from ION Media Networks Liquidating Trust to Media Holdco LP approved by FCC December 17, 2009. Involuntary assignment from debtor in possession status approved by FCC September 28, 2009. Involuntary assignment to debtor in possession status approved by FCC June 5, 2009. Transfer of control by ION Media Networks Inc. from Paxson Management Corp. & Lowell W. Paxson to CIG Media LLC approved by FCC December 31, 2007. On July 25, 2007, station received permission from FCC to cease analog operations due to an earthquake; digital station remained on air. Paxson Communications Corp. became ION Media Networks Inc. on June 26, 2006. Sale to Paxson Communications Corp. from Dove Broadcasting Co. approved by FCC August 12, 1998.

**Represented (legal):** Dow Lohnes PLLC.

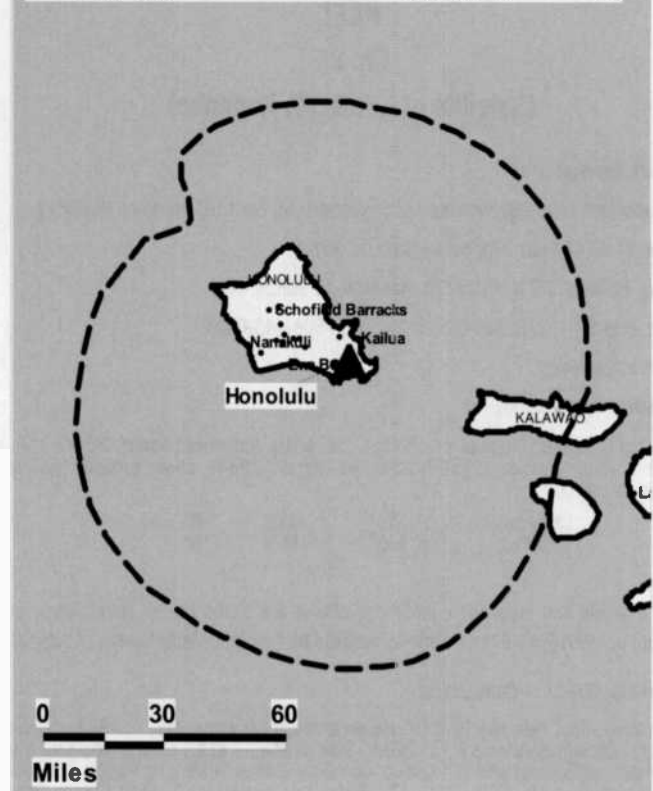
**Personnel:**

**Jeffrey Maguire,** Station Operations & Traffic Manager.

**Richard Grissom,** Chief Engineer.

**City of License:** Kaneohe. **Station DMA:** Honolulu, HI. **Rank:** 71.

KPXO-TV B MPCDT-20060406AAO GRANTED: 6/26/2006



© 2012 Warren Communications News

Circulation © 2011 Nielsen. Coverage based on Nielsen study.

GrandTotal	Cable TV Households	Non-cable TV Households	Total TV Households
Estimated Station Totals *	278,250	2,230	280,480
Average Weekly Circulation (2011)	19,756	917	20,673
Average Daily Circulation (2011)			4,190

Station DMA Total	Cable TV Households	Non-cable TV Households	Total TV Households
Estimated Station Totals *	278,250	2,230	280,480
Average Weekly Circulation (2011)	19,756	917	20,673
Average Daily Circulation (2011)			4,190

\*Estimated station totals are sums of the Nielsen TV and Cable TV household estimates for each county in which the station registers viewing of more than 5% as per the Nielsen Survey Methods.

**KAI-TV**

**Ch. 7**

**(Satellite of KHON-TV, Honolulu)**

**Network Service:** FOX.

**Licensee:** NVT Hawaii Licensee LLC, Attn: Legal, 2101 Cedar Springs Rd, Ste 700, Dallas, TX 75201.

**Studio:** 88 Piikoi St, Honolulu, HI 96814.

**Mailing Address:** 88 Piikoi St, Honolulu, HI 96814.

**Phone:** 808-591-2222. **Fax:** 808-591-9085.

**Web Site:** <http://www.khon2.com>

**Technical Facilities:** Channel No. 7 (174-180 MHz). Authorized power: 3.69-kw visual, aural. Antenna: 2470-ft above av. terrain, 161-ft. above ground, 4626-ft. above sea level.

Latitude 20° 39' 37"  
 Longitude 156° 21' 46"

**Note:** Latitude and longitude coordinates shown are based on the North American Datum of 1927 (NAD 27) as currently required by the Mass Media Bureau of the FCC.

**Ownership:** NVT License Holdings LLC (Group Owner).

**Began Operation:** January 15, 2009. Station broadcasting digitally on its analog channel allotment. Began analog operations: November 19, 1958. Ceased analog operations: January 15, 2009. Transfer of control by NVT Hawaii Licensee LLC from HBK NV LLC to C. Thomas McMillen approved by FCC March 12, 2010. Voluntary assignment of license from Debtor in Possession status to restructured New Vision Television LLC, now NVT License Holdings LLC, approved by FCC September 28, 2009. Involuntary assignment of license to Debtor in Possession status approved by FCC July 24, 2009. Sale to New Vision Television LLC by Montecito Broadcast Group LLC approved by FCC October 30, 2007. Sale to Montecito Broadcast Group LLC by Emmis Communications Corp. approved by FCC December 19, 2005.

**Represented (legal):** Wiley Rein LLP.

**Personnel:**

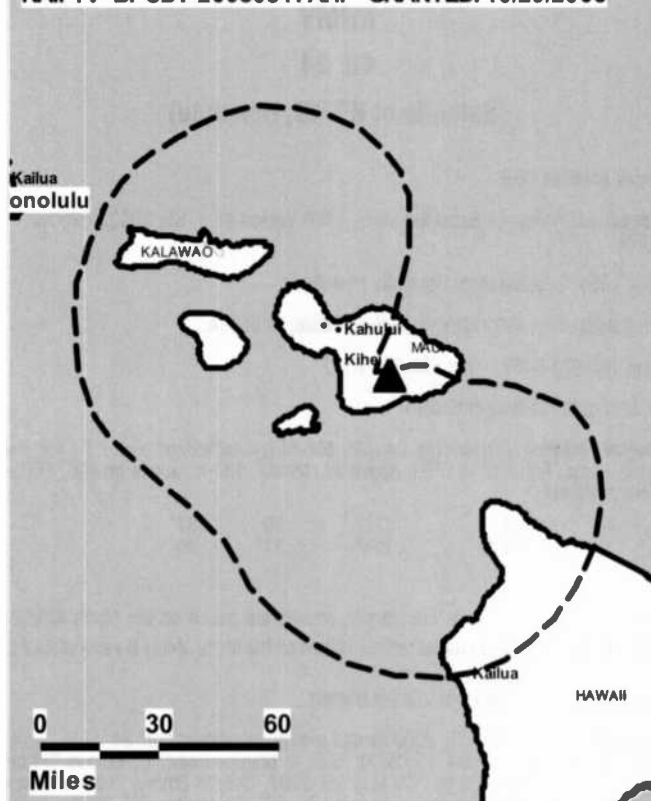
**Joel McNamara**, General Manager.

**Susie Hearst**, General Sales Manager.

**Kenny Elcock**, Engineering Director.

**City of License:** Wailuku. **Station DMA:** Honolulu, HI. **Rank:** 71.

**KAI-TV BPCDT-20080317AHP GRANTED: 10/29/2008**



© 2012 Warren Communications News

Circulation © 2011 Nielsen. Coverage based on Nielsen study.

GrandTotal	Cable TV Households	Non-cable TV Households	Total TV Households
Estimated Station Totals *	0	5,870	5,870
Average Weekly Circulation (2011)	0	1,303	1,303
Average Daily Circulation (2011)			88

Station DMA Total	Cable TV Households	Non-cable TV Households	Total TV Households
Estimated Station Totals *	0	5,870	5,870
Average Weekly Circulation (2011)	0	1,303	1,303
Average Daily Circulation (2011)			88

\*Estimated station totals are sums of the Nielsen TV and Cable TV household estimates for each county in which the station registers viewing of more than 5% as per the Nielsen Survey Methods.

**KGMV**

**Ch. 24**

**(Satellite of KGMB, Honolulu)**

**Network Service:** CBS.

**Licensee:** HITV License Subsidiary Inc., 1100 Wilson Blvd, Ste 3000, Arlington, VA 22209.

**Studio:** 1534 Kapiolani Blvd, Honolulu, HI 96814.

**Mailing Address:** 1534 Kapiolani Blvd, Honolulu, HI 96814.

**Phone:** 808-973-5462. **Fax:** 808-941-8153.

**Web Site:** <http://www.kgmb9.com>

**Technical Facilities:** Channel No. 24 (530-536 MHz). Authorized power: 77-kw max. visual, aural. Antenna: 2477-ft above av. terrain, 187-ft. above ground, 4652-ft. above sea level.

Latitude	20°	39'	37"
Longitude	156°	21'	46"

**Note:** Latitude and longitude coordinates shown are based on the North American Datum of 1927 (NAD 27) as currently required by the Mass Media Bureau of the FCC.

**Ownership:** MCG Capital Corp. (Group Owner).

**Began Operation:** January 26, 2009. Began analog operations: April 24, 1955. Ceased analog operations: January 15, 2009. Sale to present owner by Emmis Communications Corp. approved by FCC May 25, 2007. Sale to Emmis Communications Corp. by Lee Enterprises Inc. approved by FCC September 27, 2000. Sale to Lee Enterprises Inc. by Heftel Broadcasting approved by FCC September 10, 1985. Previous sale by John S. Young approved by FCC March 7, 1974. Sale to Young by Pacific Broadcasting (Glasman interests) after they took over all properties from Honolulu Star-Bulletin approved by FCC May 5, 1965.

**Represented (legal):** Dow Lohnes PLLC.

**Personnel:**

**Rick Blangiardi**, General Manager.

**Mike McCarthy**, Chief Engineer.

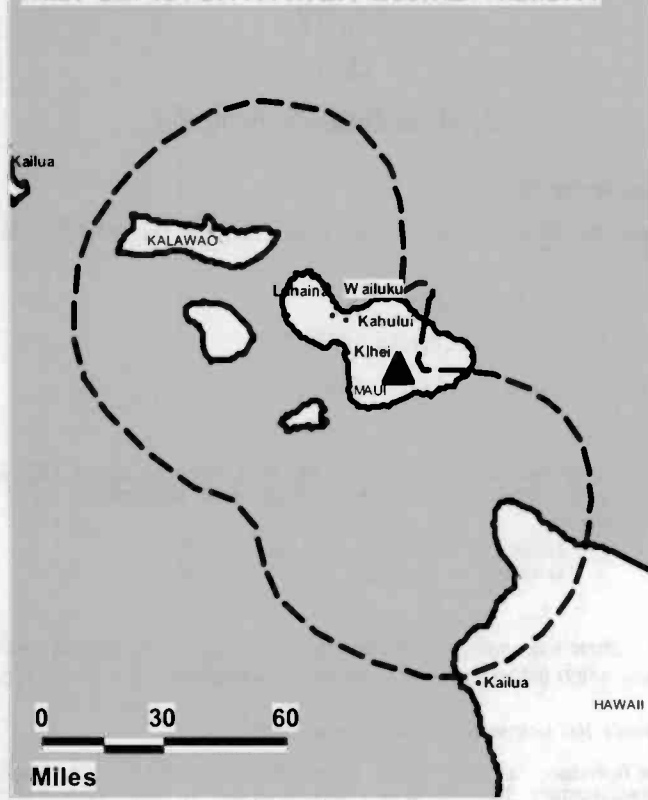
**Cheryl Oncea**, General Sales Manager.

**Candace Hirleman**, Marketing Director.

**Darlene Lee**, Program Director.

**City of License:** Wailuku. **Station DMA:** Honolulu, HI. **Rank:** 71.

KGMV BMPCDT-20080317ADA GRANTED: 10/29/2008



© 2012 Warren Communications News

Circulation © 2011 Nielsen. Coverage based on Nielsen study.

GrandTotal	Cable		Total
	TV Households	Non-cable TV Households	
Estimated Station Totals *	0	5,870	5,870
Average Weekly Circulation (2011)	0	1,268	1,268
Average Daily Circulation (2011)			53

Station DMA Total	Cable		Total
	TV Households	Non-cable TV Households	
Estimated Station Totals *	0	5,870	5,870
Average Weekly Circulation (2011)	0	1,268	1,268
Average Daily Circulation (2011)			53

\*Estimated station totals are sums of the Nielsen TV and Cable TV household estimates for each county in which the station registers viewing of more than 5% as per the Nielsen Survey Methods.

**KMAU**  
**Ch. 12**  
**(Satellite of KITV, Honolulu)**

**Network Service:** ABC.

**Licensee:** Hearst-Argyle Stations Inc., PO Box 1800, c/o Brooks, Pierce et al., Raleigh, NC 27602.

**Studio:** 801 S King St, Honolulu, HI 96813.

**Mailing Address:** 801 S King St, Honolulu, HI 96813.

**Phone:** 808-535-0400. **Fax:** 808-536-8777.

**E-mail:** management@kitv.com

**Web Site:** http://www.kitv.com

**Technical Facilities:** Channel No. 12 (204-210 MHz). Authorized power: 9-kw visual, aural. Antenna: 2451-ft above av. terrain, 161-ft. above ground, 4626-ft. above sea level.

Latitude	20°	39'	37"
Longitude	156°	21'	46"

**Note:** Latitude and longitude coordinates shown are based on the North American Datum of 1927 (NAD 27) as currently required by the Mass Media Bureau of the FCC.

**Ownership:** Hearst-Argyle Television Inc. (Group Owner).

**Began Operation:** January 15, 2009. Station broadcasting digitally on its analog allotment. Began analog operations: December 4, 1955. Sale to Shamrock Broadcasting by Maui Publishing Co. Ltd. approved by FCC March 27, 1978. Shamrock sold to Tak Communications January 27, 1987. Assignment of license to Michael Eskridge, operating agent, approved by FCC January 27, 1993. Transfer of control to Sharad Tak approved August 19, 1994. Sale to Argyle Television Inc. approved by FCC April 20, 1995. Merger with Hearst Corp. to form present owner approved by FCC June 2, 1997. Hearst-Argyle received approval from the FCC May 26, 2009 to become privately owned by The Hearst Corp. Ceased analog operations: January 15, 2009.

**Represented (legal):** Brooks, Pierce, McLendon, Humphrey & Leonard LLP.

**Personnel:**

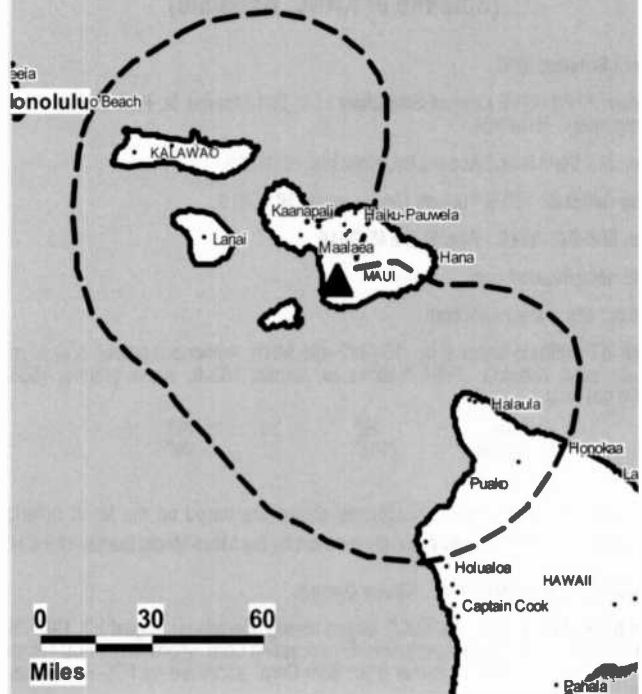
**Michael A. Rosenberg,** President & General Manager.

**William Gaeth,** Vice President & General Sales Manager.

**Marty Schlesinger,** Promotion & Creative Services Director.

**John Wray,** Production Manager.

KMAU BPCDT-20080528AAW GRANTED: 10/29/2008



© 2012 Warren Communications News

**Rodney Shimabukuro,** Chief Engineer.

**Russell Elwell,** Local Sales Manager & Marketing Director.

**Tod Pritchard,** News Director.

**Ron Chung,** Business Manager.

**Tracy Kelihoomalua,** Program Director.

**City of License:** Wailuku. **Station DMA:** Honolulu, HI. **Rank:** 71.

**Nielsen Data:** Not available.





**KWHM**

**Ch. 21**

**(Satellite of KWHE, Honolulu)**

**Network Service:** IND.

**Grantee:** LeSEA Broadcasting of Hawaii Inc., 61300 S Ironwood Rd, South Bend, IN 46614-9019.

**Studio:** 1188 Bishop St, Ste 502, Honolulu, HI 96813.

**Mailing Address:** 1188 Bishop St, Ste 502, Honolulu, HI 96813.

**Phone:** 808-538-1414; 219-291-8200. **Fax:** 808-526-0326.

**E-mail:** tboquer@lesea.com

**Web Site:** http://www.kwhe.com

**Technical Facilities:** Channel No. 21 (512-518 MHz). Authorized power: 23.5-kw max. visual, aural. Antenna: 2477-ft above av. terrain, 187-ft. above ground, 4652-ft. above sea level.

Latitude 20° 39' 37"  
Longitude 156° 21' 46"

**Note:** Latitude and longitude coordinates shown are based on the North American Datum of 1927 (NAD 27) as currently required by the Mass Media Bureau of the FCC.

**Ownership:** LeSEA Broadcasting Corp. (Group Owner).

**Began Operation:** December 31, 2002. Station broadcasting digitally on its analog channel allotment. Began analog operations: June 15, 1993. Ceased analog operations: January 15, 2009.

**Personnel:**

**Tony Boquer, General Manager.**

**Michael Kemmerling, Chief Engineer.**

**Ray Flores, Traffic Manager.**

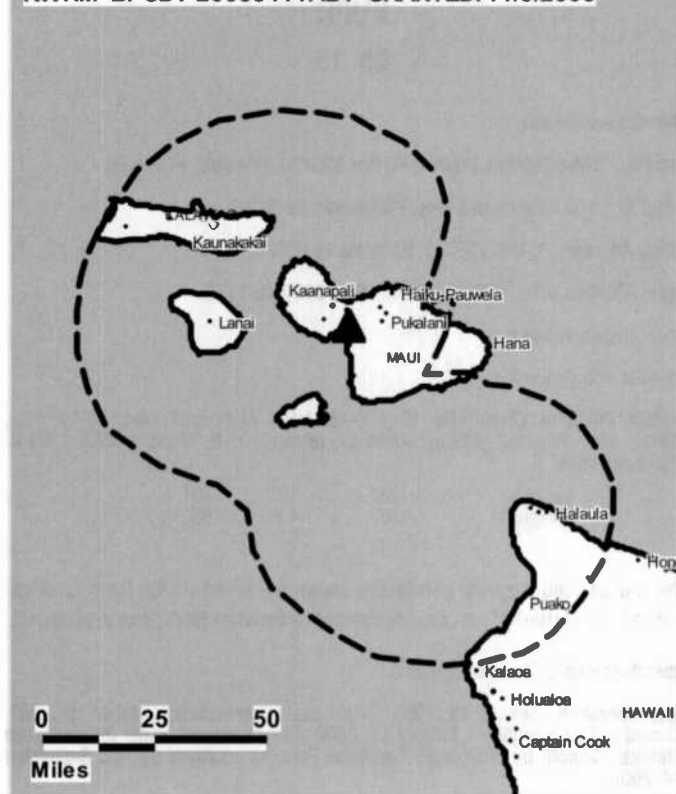
**City of License:** Wailuku. **Station DMA:** Honolulu, HI. **Rank:** 71.



FULLY SEARCHABLE • CONTINUOUSLY UPDATED • DISCOUNT RATES FOR PRINT PURCHASERS

For more information call 800-771-9202 or visit [www.warren-news.com](http://www.warren-news.com)

KWHM BPCDT-20080411ABY GRANTED: 11/5/2008



© 2012 Warren Communications News

Circulation © 2011 Nielsen. Coverage based on Nielsen study.

GrandTotal	Cable TV Households	Non-cable TV Households	Total TV Households
Estimated Station Totals *	0	5,870	5,870
Average Weekly Circulation (2011)	0	640	640
Average Daily Circulation (2011)			59

Station DMA Total	Cable TV Households	Non-cable TV Households	Total TV Households
Estimated Station Totals *	0	5,870	5,870
Average Weekly Circulation (2011)	0	640	640
Average Daily Circulation (2011)			59

\*Estimated station totals are sums of the Nielsen TV and Cable TV household estimates for each county in which the station registers viewing of more than 5% as per the Nielsen Survey Methods.

## Hawaii — Waimanalo

**KUPU**

**Ch. 15**

**Network Service:** IND.

**Licensee:** Pacific Christian Church, PO Box 235770, Honolulu, HI 96823.

**Studio:** 41-1000 Kalaniana'ole Hwy, Waimanalo, HI 96795.

**Mailing Address:** PO Box 235770, Honolulu, HI 96823.

**Phone:** 808-943-0007; 808-259-3477. **Fax:** 808-440-1375.

**E-mail:** manager@kupu.tv

**Web Site:** <http://www.kupu.tv>

**Technical Facilities:** Channel No. 15 (476-482 MHz). Authorized power: 12-kw max. visual, aural. Antenna: 1224-ft above av. terrain, 107-ft. above ground, 1394-ft. above sea level.

Latitude	21°	19'	23"
Longitude	157°	40'	53"

**Note:** Latitude and longitude coordinates shown are based on the North American Datum of 1927 (NAD 27) as currently required by the Mass Media Bureau of the FCC.

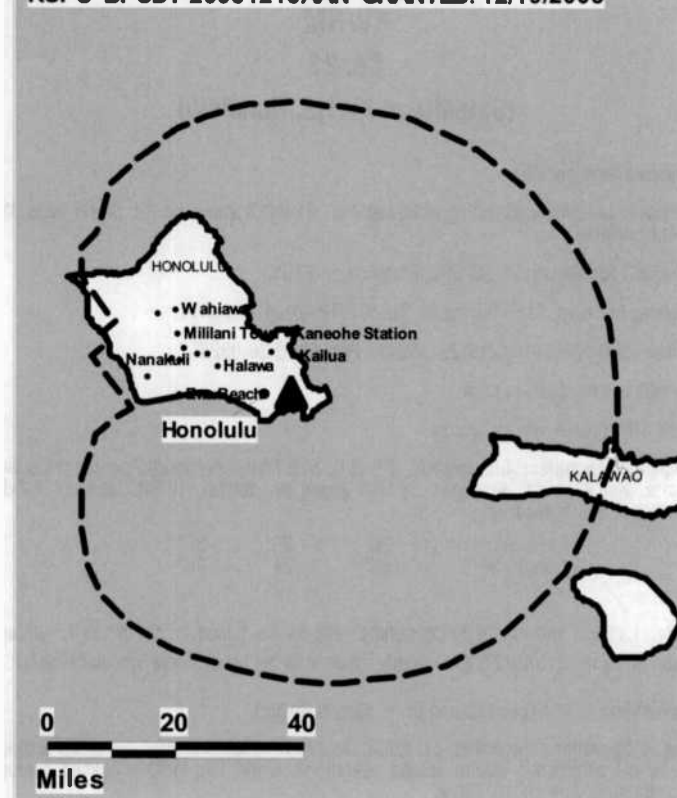
**Ownership:** Pacific Christian Church.

**Began Operation:** January 15, 2009. Began analog operations: October 10, 2003. Ceased analog operations: January 15, 2009. Sale to present owner (then Oceania Christian Church) by Waimanalo Television Partners approved by FCC September 14, 2006.

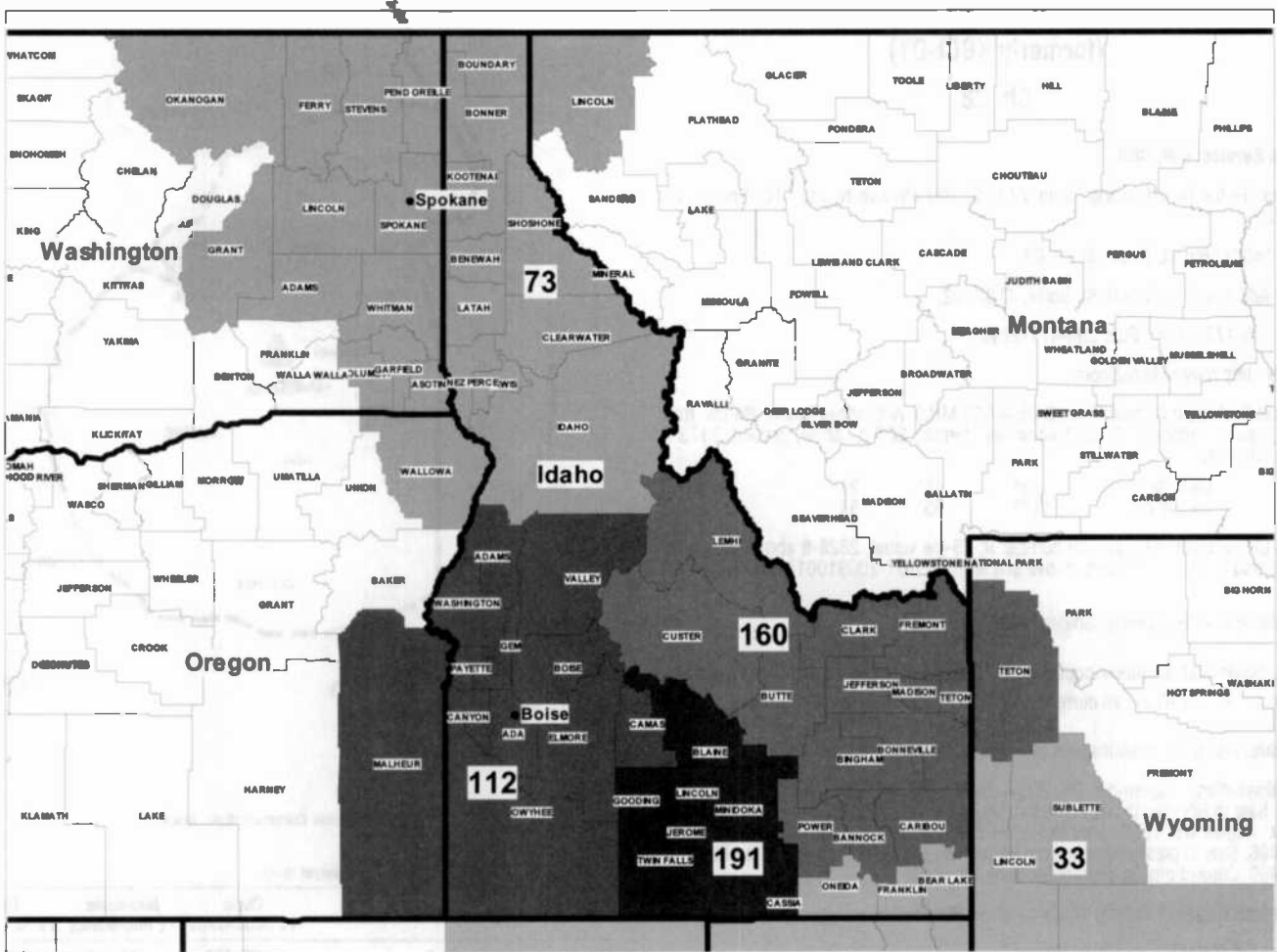
**City of License:** Waimanalo. **Station DMA:** Honolulu, HI. **Rank:** 71.

**Nielsen Data:** Not available.

KUPU BPCDT-20081218AAN GRANTED: 12/19/2008



© 2012 Warren Communications News



© 2012 Warren Communications News

MARKET	NIELSEN DMA TV HOUSEHOLDS	RANK	MARKET AREA COMMERCIAL STATIONS
Salt Lake City, UT	927,540	33	KCSG (14); KENV-DT (10); KGWR-TV (13); KJZZ-TV (46); KMYU (9); KPNZ (24); KSL-TV (38); KSTU (28); KTMW (20); KTVX (40); KUCW (48); KUPX-TV (29); KUTH-DT (32); KUTV (34); KVVV (3)
Spokane, WA	426,690	73	KAYU-TV (28); KGPX-TV (34); KHQ-TV (15); KLEW-TV (32); KREM (20); KSKN (36); KXLY-TV (13)
Boise, ID	261,810	112	KBOI-TV (28); KVI-TV (24); KKJB (39); KNIN-TV (10); KTRV-TV (13); KTVB (7)
Idaho Falls-Pocatello, ID (Jackson, WY)	128,940	160	KFXP (31); KIDK (36); KIFI-TV (8); KJWY (2); KPVI-DT (23)
Twin Falls, ID	65,800	191	KMVT (11); KXTF (34)

Idaho Station Totals as of October 1, 2011

	VHF	UHF	TOTAL
Commercial Television	5	8	13
Educational Television	1	4	5
	6	12	18

Idaho TV Station Index

KBOI-TV (Ch. 28) — Boise . . . . . p. A-402  
 KFXP (Ch. 31) — Pocatello . . . . . p. A-411  
 KIDK (Ch. 36) — Idaho Falls . . . . . p. A-406

KIFI-TV (Ch. 8) — Idaho Falls . . . . . p. A-407  
 KVI-TV (Ch. 24) — Nampa . . . . . p. A-409  
 KKJB (Ch. 39) — Boise . . . . . p. A-403  
 KLEW-TV (Ch. 32) — Lewiston . . . . . p. A-408  
 KMVT (Ch. 11) — Twin Falls . . . . . p. A-413

KNIN-TV (Ch. 10) — Caldwell . . . . . p. A-405  
 KPVI-DT (Ch. 23) — Pocatello . . . . . p. A-412  
 KTRV-TV (Ch. 13) — Nampa . . . . . p. A-410  
 KTVB (Ch. 7) — Boise . . . . . p. A-404  
 KXTF (Ch. 34) — Twin Falls . . . . . p. A-414

**KBOI-TV**  
 (formerly KBCI-DT)  
 Ch. 28

**Network Service:** CW, CBS.

**Licensee:** Fisher Broadcasting-Idaho TV LLC, 100 4th Ave N, Ste 510, Seattle, WA 98109.

**Studio:** 140 N 16th St, Boise, ID 83702.

**Mailing Address:** 140 N 16th St, Boise, ID 83702.

**Phone:** 208-472-2224. **Fax:** 208-472-2210.

**Web Site:** <http://www.kboi2.com>

**Technical Facilities:** Channel No. 28 (554-560 MHz). Authorized power: 89-kw max. visual, aural. Antenna: 2815-ft above av. terrain, 307-ft. above ground, 7173-ft. above sea level.

Latitude 43° 45' 21"  
 Longitude 116° 05' 54"

Holds CP for change to channel number 9, 25-kw visual, 2828-ft above av. terrain, 308-ft. above ground, 7365-ft. above sea level; BPCDT-20091001AAR.

**Transmitter:** Deer Point Peak, Shafer Butte.

**Note:** Latitude and longitude coordinates shown are based on the North American Datum of 1927 (NAD 27) as currently required by the Mass Media Bureau of the FCC.

**Ownership:** Fisher Communications Inc. (Group Owner).

**Began Operation:** September 20, 2001. Began analog operations: November 26, 1953. Sale to Northwest Television Inc. by Boise Valley Broadcasters Inc. approved by FCC August 31, 1976. Sale to Retlaw Enterprises Inc. approved by FCC March 31, 1996. Sale to present owner from Retlaw Enterprises Inc. approved by FCC April 20, 1999. Ceased analog operations: June 12, 2009.

**Represented (legal):** Pillsbury Winthrop Shaw Pittman LLP.

**Represented (sales):** Katz Media Group.

**Personnel:**

Eric Jordan, General Manager.

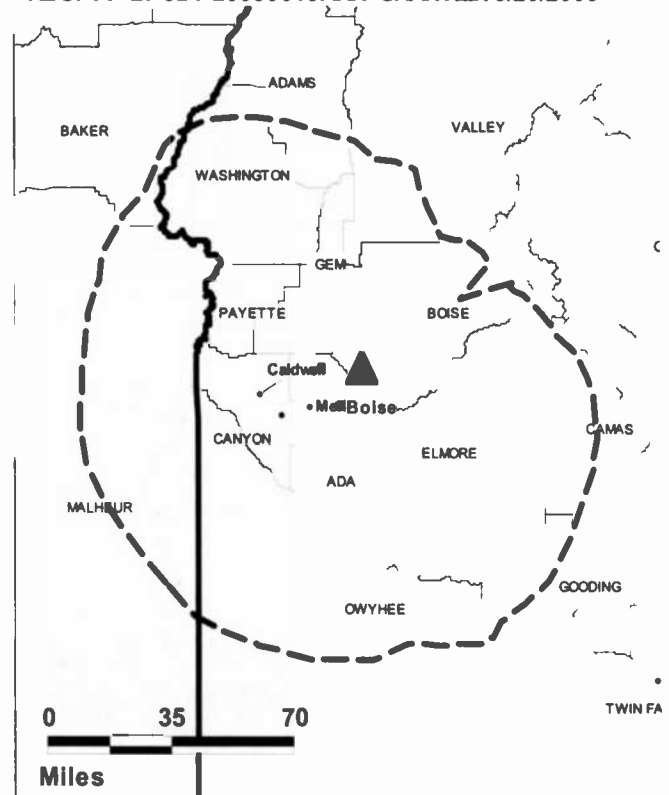
Julie Weindel, News Director.

Robert Mottaz, Chief Engineer.

Sean McBride, Promotions Director.

**City of License:** Boise. **Station DMA:** Boise, ID. **Rank:** 112.

KBOI-TV BPCDT-20080619AKX GRANTED: 8/20/2008



© 2012 Warren Communications News

Circulation © 2011 Nielsen. Coverage based on Nielsen study.

GrandTotal	Cable TV Households	Non-cable TV Households	Total TV Households
Estimated Station Totals *	62,730	178,410	241,140
Average Weekly Circulation (2011)	40,501	101,572	142,073
Average Daily Circulation (2011)			66,511
Station DMA Total	Cable TV Households	Non-cable TV Households	Total TV Households
Estimated Station Totals *	62,730	178,410	241,140
Average Weekly Circulation (2011)	40,501	101,572	142,073
Average Daily Circulation (2011)			66,511

\*Estimated station totals are sums of the Nielsen TV and Cable TV household estimates for each county in which the station registers viewing of more than 5% as per the Nielsen Survey Methods.

**KKJB**  
**Ch. 39**

**Network Service:** IND.

**Licensee:** Cocola Broadcasting Companies LLC, 706 W Herndon Ave, Fresno, CA 93650-1033.

**Studio:** 1976 Century Way, Boise, ID 83709.

**Mailing Address:** 706 W Herndon Ave, Fresno, CA 93650.

**Phone:** 208-331-3900. **Fax:** 559-435-3201.

**E-mail:** info@cocolatv.com

**Web Site:** http://www.kkjbtv.com

**Technical Facilities:** Channel No. 39 (320-626 MHz). Authorized power: 35-kw max. visual, aural. Antenna: 1752-ft above av. terrain, 164-ft. above ground, 6020-ft. above sea level.

Latitude	43°	44'	23"
Longitude	116°	08'	15"

**Note:** Latitude and longitude coordinates shown are based on the North American Datum of 1927 (NAD 27) as currently required by the Mass Media Bureau of the FCC.

**Ownership:** Boise Telecasters LP.

**Began Operation:** June 2, 2009. Station broadcasting digitally on its analog channel allotment. Began analog operations: January 17, 2005. Sale to present owner by Gary M. Cocola Family Trust approved by FCC May 11, 2004. Sale to Gary M. Cocola Family Trust by KM Communications Inc. approved by FCC March 11, 2004. Ceased analog operations: June 12, 2009.

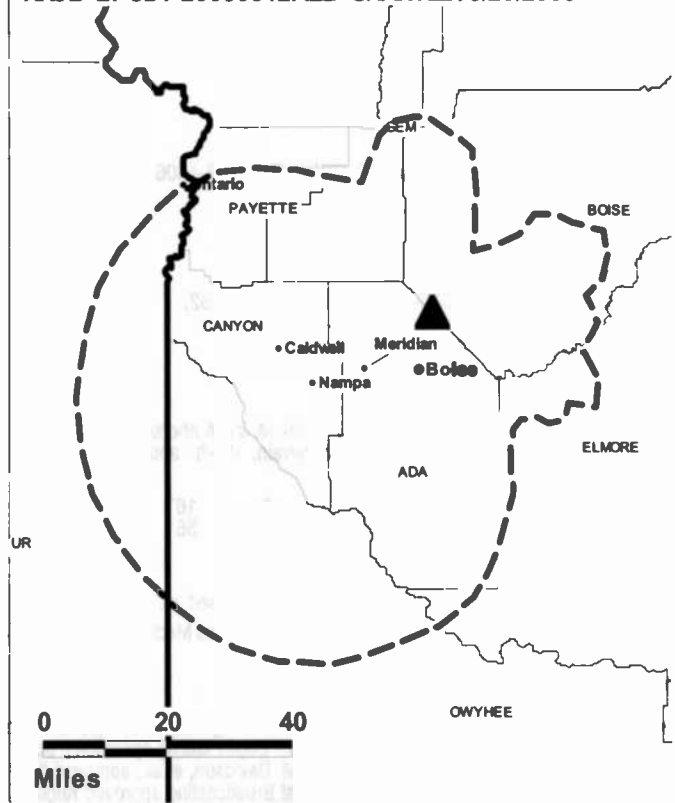
**Represented (legal):** Dow Lohnes PLLC.

**Personnel:**

**Gary Cocola, General Manager.**

**City of License:** Boise. **Station DMA:** Boise, ID. **Rank:** 112.

KKJB BPCDT-20080312AEB GRANTED: 5/23/2008



© 2012 Warren Communications News

Nielsen Data: Not available.

**KTVB**  
Ch. 7

**Network Service:** NBC.

**Licensee:** Belo TV Inc., 400 S Record St, Dallas, TX 75202-4806.

**Studio:** 5407 Fairview Ave, Boise, ID 83706.

**Mailing Address:** PO Box 7, Boise, ID 83707.

**Phone:** 208-375-7277; 800-559-7277. **Fax:** 208-378-1762.

**E-mail:** darnstrong@ktvb.com

**Web Site:** http://www.ktvb.com

**Technical Facilities:** Channel No. 7 (174-180 MHz). Authorized power: 42.1-kw visual, aural. Antenna: 2644-ft above av. terrain, 189-ft. above ground, 7170-ft. above sea level.

Latitude	43°	45'	16"
Longitude	116°	05'	56"

**Note:** Latitude and longitude coordinates shown are based on the North American Datum of 1927 (NAD 27) as currently required by the Mass Media Bureau of the FCC.

**Ownership:** Belo Corp. (Group Owner).

**Began Operation:** November 1, 2002. Standard and High Definition. Station broadcasting digitally on its analog channel allotment. Began analog operations: July 12, 1953. Sale to King Broadcasting by Georgia M. Davidson, et al., approved by FCC February 22, 1980. Sale to Providence Journal Broadcasting approved August 27, 1991. Sale to present owner approved by FCC February 28, 1997. Ceased analog operations: June 12, 2009.

**Represented (sales):** TeleRep Inc.

**Personnel:**

**Doug Armstrong**, President & General Manager.

**Paul Budell**, Operations Manager.

**Kristi Edmunds**, Sales & Marketing Director.

**Brad Bond**, Local Sales Manager.

**Tom Zito**, National Sales Manager.

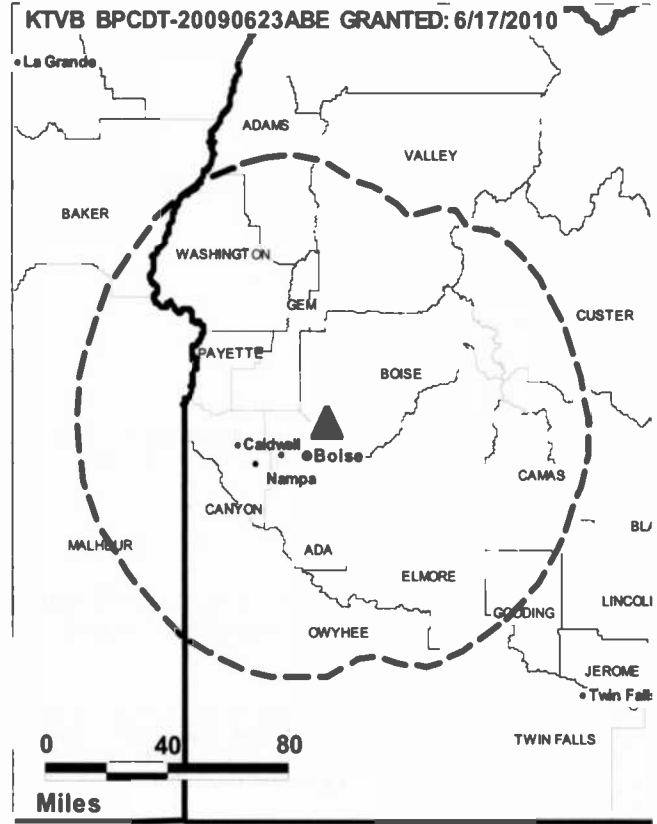
**Richard Strack**, Chief Engineer.

**Ryan Bestal**, Controller.

**Traci Liew**, Research Director.

**Shannon Godsey**, Program Director & Traffic Manager.

**City of License:** Boise. **Station DMA:** Boise, ID. **Rank:** 112.



Circulation © 2011 Nielsen. Coverage based on Nielsen study.

GrandTotal	Cable TV Households	Non-cable TV Households	Total TV Households
Estimated Station Totals *	62,730	184,140	246,870
Average Weekly Circulation (2011)	47,255	129,606	176,861
Average Daily Circulation (2011)			97,777
Station DMA Total	Cable TV Households	Non-cable TV Households	Total TV Households
Estimated Station Totals *	62,730	178,410	241,140
Average Weekly Circulation (2011)	47,255	129,142	176,397
Average Daily Circulation (2011)			97,599
Other DMA Total	Cable TV Households	Non-cable TV Households	Total TV Households
Estimated Station Totals *	0	5,730	5,730
Average Weekly Circulation (2011)	0	464	464
Average Daily Circulation (2011)			178

\*Estimated station totals are sums of the Nielsen TV and Cable TV household estimates for each county in which the station registers viewing of more than 5% as per the Nielsen Survey Methods.

**KNIN-TV**  
**Ch. 10**

**Network Service:** FOX.

**Licensee:** Journal Broadcast Corp., 3355 S Valley View Blvd, Las Vegas, NV 89102.

**Studio:** 816 W Bannock, Ste 402, Boise, ID 83702.

**Mailing Address:** 816 W Bannock, Ste 402, Boise, ID 83702.

**Phone:** 208-331-0909. **Fax:** 208-344-0119.

**E-mail:** rkemp@journalbroadcastgroup.com

**Web Site:** http://www.knin.com

**Technical Facilities:** Channel No. 10 (192-198 MHz). Authorized power: 14-kw visual, aural. Antenna: 2684-ft above av. terrain, 177-ft. above ground, 7218-ft. above sea level.

Latitude	43°	45'	18"
Longitude	116°	05'	52"

Holds CP for change to 25-kw visual, 2684-ft above av. terrain, 177-ft. above ground, 7214-ft. above sea level; BPCDT-20110613ACT.

**Note:** Latitude and longitude coordinates shown are based on the North American Datum of 1927 (NAD 27) as currently required by the Mass Media Bureau of the FCC.

**Ownership:** Journal Communications Inc.

**Began Operation:** June 13, 2006. Began analog operations: December 28, 1992. Ceased analog operations: June 12, 2009. Sale to present owner by Banks Broadcasting Inc. approved by FCC January 16, 2009 after reconsideration. Sale was initially dismissed by FCC November 10, 2008. Sale to Banks Broadcasting Inc. by Schuyler Broadcasting Corp. (Bill Schuyler) approved by FCC March 19, 2001. Sale to Schuyler Broadcasting Corp. by TRC Communication Inc. approved by FCC May 21, 1991.

**Represented (legal):** Leventhal, Senter & Lerman PLLC.

**Represented (sales):** Blair Television.

**Personnel:**

Lyle Banks, President & Chief Operating Officer.

Larry Newton, General Manager.

Roger Ayers, General Sales Manager.

Tom Keithly, National & Local Sales Manager.

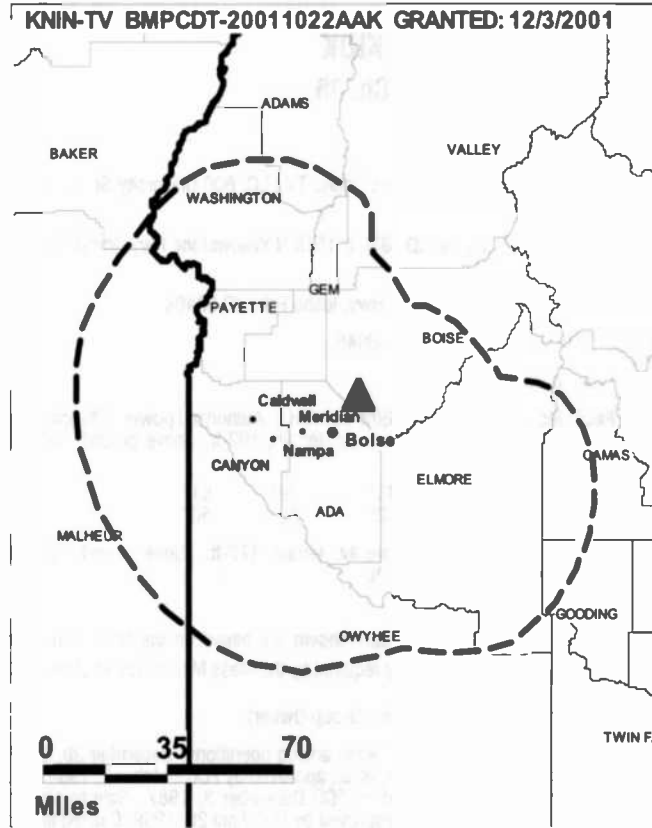
Rick Kemp, Engineering Director.

Tauna Pacheco, Business Manager.

Toni Gillett, Program Director.

Jim Stoner, Promotion Director.

Andy Favor, Production Manager.



© 2012 Warren Communications News

Nicole Pulley, Traffic Manager.

**City of License:** Caldwell. **Station DMA:** Boise, ID. **Rank:** 112.

Circulation © 2011 Nielsen. Coverage based on Nielsen study.

GrandTotal	Cable TV Households	Non-cable TV Households	Total TV Households
Estimated Station Totals *	62,730	178,410	241,140
Average Weekly Circulation (2011)	13,426	59,332	72,758
Average Daily Circulation (2011)			24,427
Station DMA Total	Cable TV Households	Non-cable TV Households	Total TV Households
Estimated Station Totals *	62,730	178,410	241,140
Average Weekly Circulation (2011)	13,426	59,332	72,758
Average Daily Circulation (2011)			24,427

\*Estimated station totals are sums of the Nielsen TV and Cable TV household estimates for each county in which the station registers viewing of more than 5% as per the Nielsen Survey Methods.

**Idaho — Idaho Falls**

**KIDK  
Ch. 36**

**Network Service:** MNT, CBS.

**Licensee:** Fisher Broadcasting-Southeast Idaho TV LLC, 600 University St, Ste 1525, Seattle, WA 98101.

**Studios:** 145 S Arthur, Pocatello, ID 83204; 1915 N Yellowstone Hwy, Idaho Falls, ID 83404.

**Mailing Address:** 1915 N Yellowstone Hwy, Idaho Falls, ID 83404.

**Phone:** 208-522-5100. **Fax:** 208-535-0946.

**Web Site:** <http://www.kidk.com>

**Technical Facilities:** Channel No. 36 (602-608 MHz). Authorized power: 200-kw max. visual, aural. Antenna: 1499-ft above av. terrain, 102-ft. above ground, 6673-ft. above sea level.

Latitude 43° 29' 51"  
Longitude 112° 39' 50"

Holds CP for change to 1604-ft above av. terrain, 177-ft. above ground, 6749-ft. above sea level; BPCDT-20080617ADL.

**Note:** Latitude and longitude coordinates shown are based on the North American Datum of 1927 (NAD 27) as currently required by the Mass Media Bureau of the FCC.

**Ownership:** Fisher Communications Inc. (Group Owner).

**Began Operation:** October 12, 2006. Began analog operations: December 20, 1953. Sale to John Price by Lucille J. Ricks, et al., approved by FCC October 2, 1984. Sale to Retlaw Enterprises Inc. approved by FCC December 3, 1987. Sale to present owner from Retlaw Enterprises Inc. approved by FCC April 20, 1999. Ceased analog operations: June 12, 2009.

**Represented (legal):** Pillsbury Winthrop Shaw Pittman LLP.

**Represented (sales):** Katz Media Group.

**Personnel:**

Mark Danielson, General Manager.

Rick Landon, National & Regional Sales Manager.

Todd Hendricks, Local Sales Manager.

Kim Southwick, Operations Manager.

Curtis Jackson, News Director.

Gary Smith, Chief Engineer.

Kent Harmon, Business Manager.

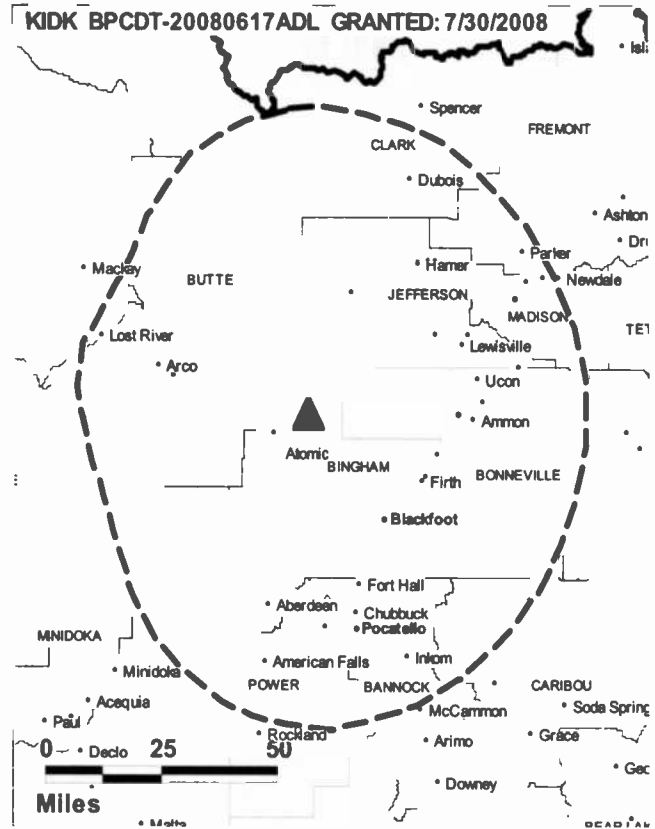
Kerri Huyck, Program Director.

Shilo Loree, Promotions Director.

LeNea Ricks, Traffic Manager.

**City of License:** Idaho Falls. **Station DMA:** Idaho Falls-Pocatello, ID (Jackson, WY).

**Rank:** 160.



Circulation © 2011 Nielsen. Coverage based on Nielsen study.

GrandTotal	Cable TV Households	Non-cable TV Households	Total TV Households
Estimated Station Totals *	43,380	65,180	108,560
Average Weekly Circulation (2011)	22,977	32,304	55,281
Average Daily Circulation (2011)			24,576
Station DMA Total	Cable TV Households	Non-cable TV Households	Total TV Households
Estimated Station Totals *	38,890	65,180	104,070
Average Weekly Circulation (2011)	22,404	32,304	54,708
Average Daily Circulation (2011)			24,540
Other DMA Total	Cable TV Households	Non-cable TV Households	Total TV Households
Estimated Station Totals *	4,490	0	4,490
Average Weekly Circulation (2011)	573	0	573
Average Daily Circulation (2011)			36

\*Estimated station totals are sums of the Nielsen TV and Cable TV household estimates for each county in which the station registers viewing of more than 5% as per the Nielsen Survey Methods.



**Idaho — Idaho Falls**

**KIFI-TV  
Ch. 8**

**Network Service:** TEL, CW, ABC.

**Licensee:** NPG of Idaho Inc., 825 Edmond St, c/o New Press & Gazette Co., St. Joseph, MO 64501.

**Studio:** 1915 N Yellowstone Hwy, Idaho Falls, ID 83401.

**Mailing Address:** PO Box 2148, Idaho Falls, ID 83403.

**Phone:** 208-525-8888. **Fax:** 208-522-1930.

**E-mail:** mdanielson@localnews8.com

**Web Site:** http://www.localnews8.com

**Technical Facilities:** Channel No. 8 (180-186 MHz). Authorized power: 63-kw visual, aural. Antenna: 1522-ft above av. terrain, 141-ft. above ground, 6670-ft. above sea level.

Latitude 43° 30' 04"  
Longitude 112° 39' 43"

**Note:** Latitude and longitude coordinates shown are based on the North American Datum of 1927 (NAD 27) as currently required by the Mass Media Bureau of the FCC.

**Ownership:** News Press & Gazette Co. (Group Owner).

**Began Operation:** February 9, 2006. Station plans to broadcast digitally on its analog channel allotment. Began analog operations: January 23, 1961. Sale to present owner by The Post Co. approved by FCC June 15, 2005.

**Represented (legal):** Smithwick & Belendiuk PC.

**Personnel:**

**Mark Danielson, General Manager.**

**Monte Young, General Sales Manager.**

**Rick Landon, National Sales Manager.**

**Curtis Jackson, News Director.**

**Tory Willmore, Assistant Chief Engineer.**

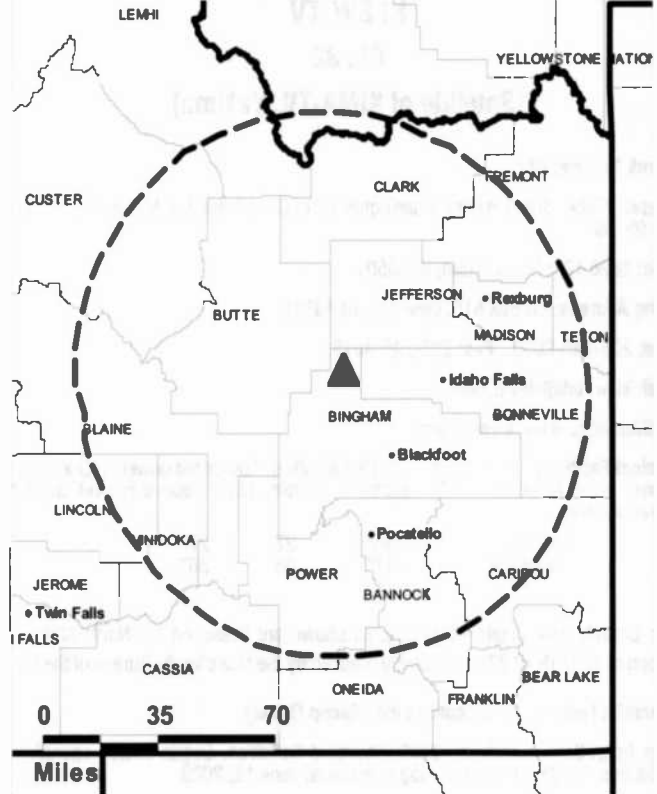
**Lee Shumway, Controller.**

**Michael Shiverdecker, Promotion Coordinator.**

**City of License:** Idaho Falls. **Station DMA:** Idaho Falls-Pocatello, ID (Jackson, WY).

**Rank:** 160.

**KIR-TV BPCDT-20080222ADD GRANTED: 3/11/2008**



© 2012 Warren Communications News

Circulation © 2011 Nielsen. Coverage based on Nielsen study.

GrandTotal	Cable TV Households	Non-cable TV Households	Total TV Households
Estimated Station Totals *	43,380	69,370	112,750
Average Weekly Circulation (2011)	26,355	37,656	64,011
Average Daily Circulation (2011)			30,108
Station DMA Total	Cable TV Households	Non-cable TV Households	Total TV Households
Estimated Station Totals *	38,890	65,180	104,070
Average Weekly Circulation (2011)	25,478	37,329	62,807
Average Daily Circulation (2011)			29,802
Other DMA Total	Cable TV Households	Non-cable TV Households	Total TV Households
Estimated Station Totals *	4,490	4,190	8,680
Average Weekly Circulation (2011)	877	327	1,204
Average Daily Circulation (2011)			306

\*Estimated station totals are sums of the Nielsen TV and Cable TV household estimates for each county in which the station registers viewing of more than 5% as per the Nielsen Survey Methods.

**KLEW-TV**  
**Ch. 32**  
**(Satellite of KIMA-TV, Yakima)**

**Network Service:** CBS.

**Licensee:** Fisher Broadcasting-Washington TV LLC, 100 4th Ave N, Ste 510, Seattle, WA 98109.

**Studio:** 2626 17th St, Lewiston, ID 83501.

**Mailing Address:** PO Box 615, Lewiston, ID 83501.

**Phone:** 208-746-2636. **Fax:** 208-746-4819.

**E-mail:** klewfred@klewtv.com

**Web Site:** http://www.klewtv.com

**Technical Facilities:** Channel No. 32 (578-584 MHz). Authorized power: 133-kw max. visual, aural. Antenna: 1145-ft above av. terrain, 157-ft. above ground, 3081-ft. above sea level.

Latitude 46° 27' 27"  
 Longitude 117° 05' 56"

**Note:** Latitude and longitude coordinates shown are based on the North American Datum of 1927 (NAD 27) as currently required by the Mass Media Bureau of the FCC.

**Ownership:** Fisher Communications Inc. (Group Owner).

**Began Operation:** March 29, 2002. Standard Definition. Began analog operations: December 7, 1955. Ceased analog operations: June 12, 2009.

**Represented (engineering):** Hammett & Edison Inc.

**Represented (legal):** Pillsbury Winthrop Shaw Pittman LLP.

**Represented (sales):** Katz Media Group.

**Personnel:**

**Fred I. Fickenwirth**, Station Manager & General Sales Manager.

**Lori Krause**, Traffic Manager.

**Natalie Filpper**, Public Affairs Director.

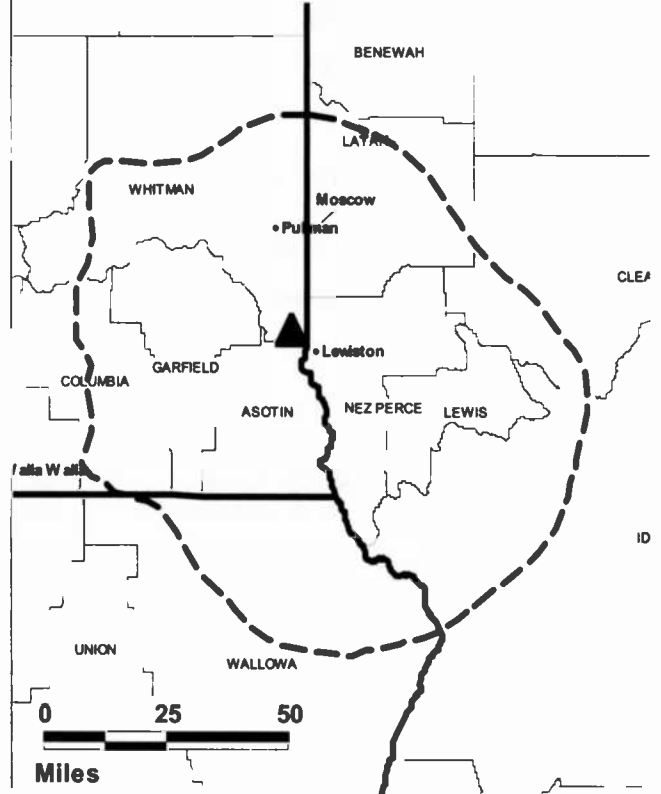
**Greg Meyer**, News Director & Production Manager.

**Bill Dunlap**, Chief Engineer.

**Cheryl Menke**, Business Manager.

**City of License:** Lewiston. **Station DMA:** Spokane, WA. **Rank:** 73.

KLEW-TV BMPCDT-20091009AAR GRANTED: 12/10/2009



© 2012 Warren Communications News

Circulation © 2011 Nielsen. Coverage based on Nielsen study.

GrandTotal	Cable TV Households	Non-cable TV Households	Total TV Households
Estimated Station Totals *	22,720	75,010	97,730
Average Weekly Circulation (2011)	9,088	10,291	19,379
Average Daily Circulation (2011)			8,011
Other DMA Total	Cable TV Households	Non-cable TV Households	Total TV Households
Estimated Station Totals *	22,720	75,010	97,730
Average Weekly Circulation (2011)	9,088	10,291	19,379
Average Daily Circulation (2011)			8,011

\*Estimated station totals are sums of the Nielsen TV and Cable TV household estimates for each county in which the station registers viewing of more than 5% as per the Nielsen Survey Methods.

**KIVI-TV**  
**Ch. 24**

**Network Service:** ABC.

**Licensee:** Journal Broadcast Corp., 3355 S Valley View Blvd, Las Vegas, NV 89102.

**Studio:** 1866 E Chisholm Dr, Nampa, ID 83687.

**Mailing Address:** PO Box 4125, Boise, ID 83711.

**Phone:** 208-336-0500. **Fax:** 208-381-6682.

**Web Site:** <http://www.kivitv.com>

**Technical Facilities:** Channel No. 24 (530-536 MHz). Authorized power: 589-kw max. visual, aural. Antenna: 2815-ft above ~~av.~~ terrain, 307-ft. above ground, 7364-ft. above sea level.

Latitude 43° 45' 21"  
Longitude 116° 05' 54"

Holds CP for change to 736-kw max. visual; BPCDT-20110616AAL.

**Note:** Latitude and longitude coordinates shown are based on the North American Datum of 1927 (NAD 27) as currently required by the Mass Media Bureau of the FCC.

**Ownership:** Journal Communications Inc. (Group Owner).

**Began Operation:** September 17, 2001. Standard Definition. Began analog operations: February 1, 1974. Ceased analog operations: June 12, 2009. Sale to Evening Post Publishing Co. by Futura Corp. approved by FCC August 25, 1981. Sale to present owner by Evening Post Publishing Co. approved by FCC November 15, 2001.

**Represented (engineering):** Warmus & Associates Inc.

**Represented (legal):** Leventhal, Senter & Lerman PLLC.

**Personnel:**

**Marie McGlynn**, Vice President & General Manager.

**Ken Ritchie**, General Sales Manager.

**Norma Petty**, Local Sales Manager.

**Dan McColly**, Operations & Marketing Director.

**Tauna Lange**, News Director.

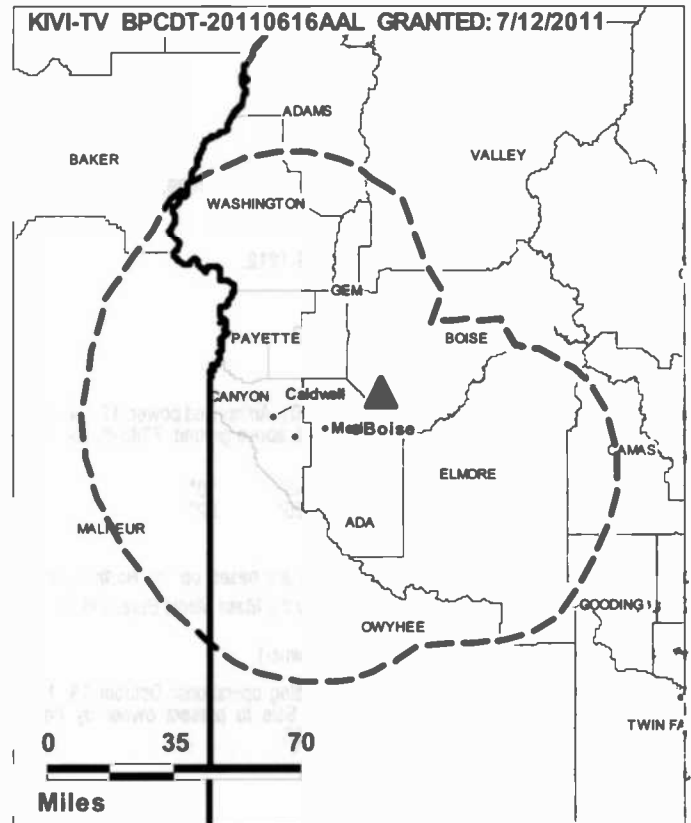
**Rick Kemp**, Engineering Director.

**Cathy Prazenica**, Office Manager.

**Brian Perkins**, Programming & Traffic Manager.

**Kraig Spille**, Production Manager.

**City of License:** Nampa. **Station DMA:** Boise, ID. **Rank:** 112.



© 2012 Warren Communications News

Circulation © 2011 Nielsen. Coverage based on Nielsen study.

GrandTotal	Cable TV Households	Non-cable TV Households	Total TV Households
Estimated Station Totals *	62,730	178,410	241,140
Average Weekly Circulation (2011)	37,455	99,426	136,881
Average Daily Circulation (2011)			50,830

Station DMA Total	Cable TV Households	Non-cable TV Households	Total TV Households
Estimated Station Totals *	62,730	178,410	241,140
Average Weekly Circulation (2011)	37,455	99,426	136,881
Average Daily Circulation (2011)			50,830

\*Estimated station totals are sums of the Nielsen TV and Cable TV household estimates for each county in which the station registers viewing of more than 5% as per the Nielsen Survey Methods.

**KTRV-TV**  
Ch. 13

**Network Service:** IND.

**Licensee:** Idaho Independent Television Inc, PO Box 1212, Nampa, ID 83653-1212.

**Studio:** One 6th St N, Nampa, ID 83653.

**Mailing Address:** PO Box 1212, Nampa, ID 83653-1212.

**Phone:** 208-466-1200. **Fax:** 208-467-6958.

**E-mail:** rickyj@ktrv.com

**Web Site:** http://www.fox12idaho.com

**Technical Facilities:** Channel No. 13 (210-216 MHz). Authorized power: 17-kw visual, aural. Antenna: 2720-ft above av. terrain, 243-ft. above ground, 7283-ft. above sea level.

Latitude	43°	45'	18"
Longitude	116°	05'	52"

**Note:** Latitude and longitude coordinates shown are based on the North American Datum of 1927 (NAD 27) as currently required by the Mass Media Bureau of the FCC.

**Ownership:** Block Communications Inc. (Group Owner).

**Began Operation:** November 1, 2004. Began analog operations: October 18, 1981. Ceased analog operations: June 12, 2009. Sale to present owner by Peyton Broadcasting Ltd. approved by FCC April 23, 1985.

**Represented (sales):** Katz Media Group.

**Represented (legal):** Dow Lohnes PLLC.

**Represented (engineering):** Cohen Dippell & Everist PC.

**Personnel:**

**Ricky J. Josephs**, President & General Manager.

**Jim McKenna**, Treasurer & Chief Financial Officer.

**Missy Hughes**, National Sales Manager.

**Ken Hunter**, General & Local Sales Manager.

**Bob Jaundalderis**, News Director.

**Dan Paixao**, Chief Engineer.

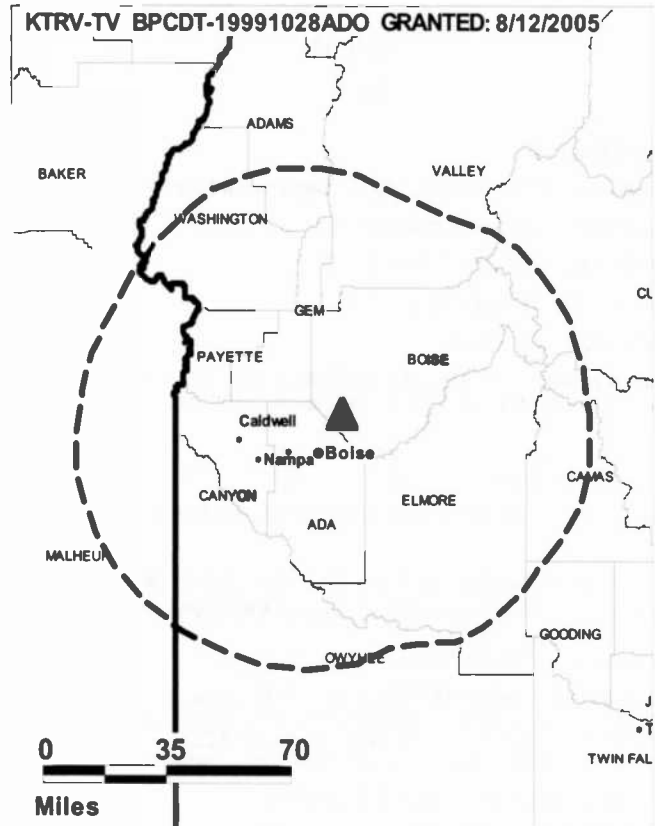
**C. J. Gish**, Program Director.

**Mary Shaner**, Promotion Manager.

**Dan Widner**, Production & Creative Services Director.

**Tom Keithly**, Regional Sales Coordinator.

**Trisha Soester**, Traffic Manager.



© 2012 Warren Communications News

**City of License:** Nampa. **Station DMA:** Boise, ID. **Rank:** 112.

Circulation © 2011 Nielsen. Coverage based on Nielsen study.

GrandTotal	Cable TV Households	Non-cable TV Households	Total TV Households
Estimated Station Totals *	62,730	178,410	241,140
Average Weekly Circulation (2011)	25,604	84,757	110,361
Average Daily Circulation (2011)			35,213
Station DMA Total	Cable TV Households	Non-cable TV Households	Total TV Households
Estimated Station Totals *	62,730	178,410	241,140
Average Weekly Circulation (2011)	25,604	84,757	110,361
Average Daily Circulation (2011)			35,213

\*Estimated station totals are sums of the Nielsen TV and Cable TV household estimates for each county in which the station registers viewing of more than 5% as per the Nielsen Survey Methods.

**Idaho — Pocatello**

**KFXP  
Ch. 31**

**Network Service:** FOX.

**Licensee:** Compass Communications of Idaho Inc., 137 Magnolia Bend Dr, Livingston, TX 77351.

**Studio:** 902 E. Sherman, Pocatello, ID 83201.

**Mailing Address:** 902 E Sherman St, Pocatello, ID 83201.

**Phone:** 208-232-6666; 208-232-3141. **Fax:** 208-232-6678.

**E-mail:** sgoings@kpvi.com

**Web Site:** http://www.kfxp.com

**Technical Facilities:** Channel No. 31 (572-578 MHz). Authorized power: 68.5-kw max. visual, aural. Antenna: 1467-ft above av. terrain, 512-ft. above ground, 6749-ft. above sea level.

Latitude 42° 55' 15"  
Longitude 112° 20' 44"

**Transmitter:** 5-mi. NE of Pocatello.

**Note:** Latitude and longitude coordinates shown are based on the North American Datum of 1927 (NAD 27) as currently required by the Mass Media Bureau of the FCC.

**Ownership:** Compass Communications of Idaho Inc.

**Began Operation:** November 17, 2008. Analog operations began: March 1, 2000. Station broadcasting digitally on its analog channel allotment. Sale to present owner by Channel 31 Inc. approved by FCC July 22, 1999. Transfer of control to Channel 31 Inc. by Winstar Broadcasting Corp. approved September 4, 1998. Ceased analog operations: October 20, 2008.

**Represented (sales):** Blair Television.

**Represented (legal):** Fletcher, Heald & Hildreth PLC.

**Personnel:**

Shelley Goings, General Manager.

Robin Estoponal, Chief Engineer.

Patrick Anderson, General Sales Manager.

Lynn Graham, National Sales Manager.

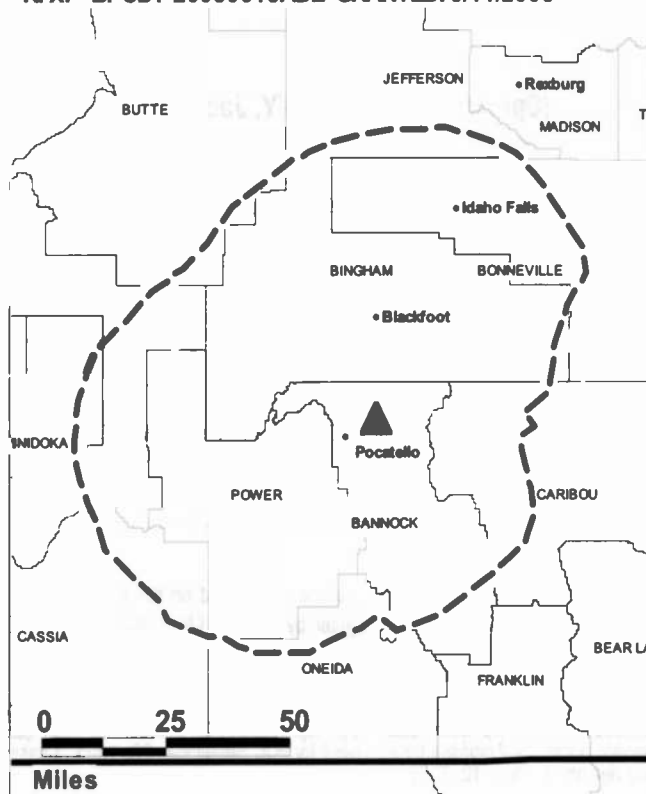
Ralph Toddre, Program Director.

Scott Larkin, Creative Services Director.

**City of License:** Pocatello. **Station DMA:** Idaho Falls-Pocatello, ID (Jackson, WY).

**Rank:** 160.

**KFXP BPCDT-20080618ADE GRANTED: 8/11/2008**



© 2012 Warren Communications News

Circulation © 2011 Nielsen. Coverage based on Nielsen study.

GrandTotal	Cable TV Households	Non-cable TV Households	Total TV Households
Estimated Station Totals *	38,890	65,180	104,070
Average Weekly Circulation (2011)	16,144	20,090	36,234
Average Daily Circulation (2011)			10,288

Station DMA Total	Cable TV Households	Non-cable TV Households	Total TV Households
Estimated Station Totals *	38,890	65,180	104,070
Average Weekly Circulation (2011)	16,144	20,090	36,234
Average Daily Circulation (2011)			10,288

\*Estimated station totals are sums of the Nielsen TV and Cable TV household estimates for each county in which the station registers viewing of more than 5% as per the Nielsen Survey Methods.

**KPVI-DT**

**Ch. 23**

**(Operates satellite KJWY, Jackson)**

**Network Service:** NBC.

**Licensee:** Oregon Trail Broadcasting Co., 1500 Foremaster Ln, Las Vegas, NV 89101.

**Studio:** 902 E Sherman, Pocatello, ID 83201.

**Mailing Address:** 902 E Sherman St, Pocatello, ID 83201.

**Phone:** 208-232-6666. **Fax:** 208-233-6678.

**E-mail:** sgoings@kpvi.com

**Web Site:** http://www.kpvi.com

**Technical Facilities:** Channel No. 23 (524-530 MHz). Authorized power: 505-kw max. visual, aural. Antenna: 1307-ft above av. terrain, 338-ft. above ground, 6574-ft. above sea level.

Latitude	42°	55'	12.8"
Longitude	112°	20'	44.6"

**Note:** Latitude and longitude coordinates shown are based on the North American Datum of 1927 (NAD 27) as currently required by the Mass Media Bureau of the FCC.

**Ownership:** Sunbelt Communications Co. (Group Owner).

**Began Operation:** July 6, 2006. Began analog operations: April 26, 1974. Sale to Ambassador Media Corp. from Futura Corp. approved by FCC October 25, 1983. Sale to present owner by Ambassador approved by FCC September 29, 1995. Ceased analog operations: June 12, 2009.

**Represented (sales):** Blair Television.

**Personnel:**

**Shelley Goings**, General Manager.

**Patrick Anderson**, General Sales Manager.

**Lin Graham**, Regional Sales Manager.

**Patrick Fisher**, National Sales Manager.

**Brenda Baumgartner**, News Director.

**Robin Estopinal**, Chief Engineer.

**Ralph Toddre**, Program Director.

**Rocky Hansen**, Production & Promotion Director.

**Scott Larkin**, Creative Services Director.

**Barb Monroy**, Traffic Manager.

**Steve Perrell**, Master Control Supervisor.

**Dena Ruffidge**, Human Resources.

**City of License:** Pocatello. **Station DMA:** Idaho Falls-Pocatello, ID (Jackson, WY).

**Rank:** 160.

**KPVI-DT BMPCDT-20060616ACH GRANTED: 7/6/2006**



Circulation © 2011 Nielsen. Coverage based on Nielsen study.

GrandTotal	Cable TV Households	Non-cable TV Households	Total TV Households
Estimated Station Totals *	43,380	65,180	108,560
Average Weekly Circulation (2011)	24,539	32,992	57,531
Average Daily Circulation (2011)			26,272
Station DMA Total	Cable TV Households	Non-cable TV Households	Total TV Households
Estimated Station Totals *	38,890	65,180	104,070
Average Weekly Circulation (2011)	23,743	32,992	56,735
Average Daily Circulation (2011)			26,165
Other DMA Total	Cable TV Households	Non-cable TV Households	Total TV Households
Estimated Station Totals *	4,490	0	4,490
Average Weekly Circulation (2011)	796	0	796
Average Daily Circulation (2011)			107

\*Estimated station totals are sums of the Nielsen TV and Cable TV household estimates for each county in which the station registers viewing of more than 5% as per the Nielsen Survey Methods.

# Idaho — Twin Falls

## KMVT Ch. 11

**Network Service:** CBS.

**Licensee:** Neuhoff Family LP, 11793 Lake House Court, North Palm Beach, FL 33408.

**Studio:** 1100 Blue Lakes Blvd. N, Twin Falls, ID 83301.

**Mailing Address:** 1100 Blue Lakes Blvd. N, Twin Falls, ID 83301.

**Phone:** 208-733-1100. **Fax:** 208-733-4649.

**E-mail:** [chrispruitt@neuhoffmedia.com](mailto:chrispruitt@neuhoffmedia.com)

**Web Site:** <http://www.kmvt.com>

**Technical Facilities:** Channel No. 11 (198-204 MHz). Authorized power: 40-kw visual, aural. Antenna: 1060-ft above av. terrain, 607-ft. above ground, 4905-ft. above sea level.

Latitude	42°	43'	47"
Longitude	114°	24'	52"

**Note:** Latitude and longitude coordinates shown are based on the North American Datum of 1927 (NAD 27) as currently required by the Mass Media Bureau of the FCC.

**Ownership:** Neuhoff Family LP (Group Owner).

**Began Operation:** February 17, 2009. Station broadcasting digitally on its analog channel allotment. Began analog operations: May 30, 1955. Sale to present owner by Catamount Broadcast Group approved by FCC June 15, 2004. Sale to Catamount Broadcast Group by KMVT Broadcasting Inc. approved by FCC February 24, 1998. Sale to KMVT Broadcasting Inc. by Western Broadcasting Co. approved by FCC January 6, 1984. Sale to Western (Dale Moore) by KLDX Corp. (A. L. Glasmann family) approved by FCC December 16, 1970. Previous sale by Frank C. Carman-Grant Wrathall interests approved by FCC March 7, 1956. Ceased analog operations: February 17, 2009.

**Represented (legal):** Schwartz, Woods & Miller.

**Represented (sales):** Continental Television Sales.

**Personnel:**

Chris Pruitt, General Manager & Program Director.

Lisa Collins, General Sales Manager.

Joe Martin, News Director.

Rodger Martin, Chief Engineer.

Berva Dawn Nesbit, Controller.

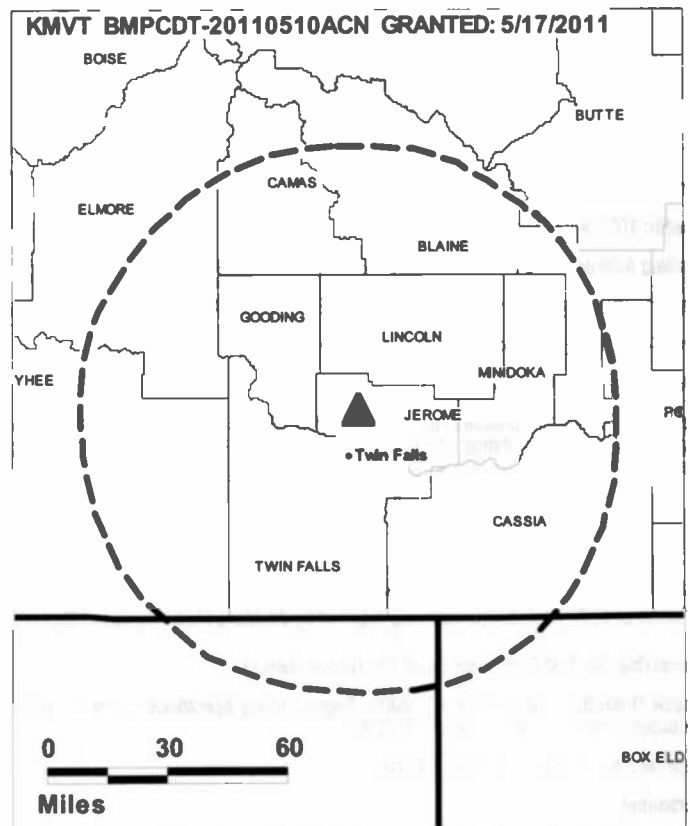
Matt Hartgrave, Promotion Manager.

Dan D'Eon, Production Manager.

Tom Frank, Creative Services Director.

Deborah Flores, Traffic Manager.

**City of License:** Twin Falls. **Station DMA:** Twin Falls, ID. **Rank:** 191.



Circulation © 2011 Nielsen. Coverage based on Nielsen study.

Grand Total	Cable TV Households	Non-cable TV Households	Total TV Households
Estimated Station Totals *	24,070	41,510	65,580
Average Weekly Circulation (2011)	15,351	22,602	37,953
Average Daily Circulation (2011)			21,100
Station DMA Total	Cable TV Households	Non-cable TV Households	Total TV Households
Estimated Station Totals *	22,120	41,510	63,630
Average Weekly Circulation (2011)	15,248	22,602	37,850
Average Daily Circulation (2011)			21,096
Other DMA Total	Cable TV Households	Non-cable TV Households	Total TV Households
Estimated Station Totals *	1,950	0	1,950
Average Weekly Circulation (2011)	103	0	103
Average Daily Circulation (2011)			4

\*Estimated station totals are sums of the Nielsen TV and Cable TV household estimates for each county in which the station registers viewing of more than 5% as per the Nielsen Survey Methods.

**KXTF**  
**Ch. 34**

**Network Service:** FOX.

**Licensee:** Falls Broadcasting Co., 1500 Foremaster Ln, Las Vegas, NV 89101.

**Studio:** 1061 Blue Lakes Blvd. N., Twin Falls, ID 83301.

**Mailing Address:** 1061 Blue Lakes Blvd N, Twin Falls, ID 83301.

**Phone:** 208-733-0035; 208-232-6666. **Fax:** 208-733-0160.

**E-mail:** sgoings@kpvi.com

**Web Site:** http://www.kpvi.com

**Technical Facilities:** Channel No. 34 (590-596 MHz). Authorized power: 49.4-kw max. visual, aural. Antenna: 499-ft above av. terrain, 59-ft. above ground, 4344-ft. above sea level.

Latitude	42°	43'	42"
Longitude	114°	24'	43"

**Note:** Latitude and longitude coordinates shown are based on the North American Datum of 1927 (NAD 27) as currently required by the Mass Media Bureau of the FCC.

**Ownership:** Sunbelt Communications Co. (Group Owner).

**Began Operation:** September 20, 2005. Began analog operations: June 1, 1989. Ceased analog operations: June 12, 2009.

**Represented (sales):** Petry Media Corp.

**Personnel:**

**Shelley Goings, General Manager.**

**Patrick Anderson, Marketing & Local Sales Manager.**

**Lynn Graham, Regional Sales Manager.**

**Brenda Baumgartner, News Director.**

**Robin Estopinal, Chief Engineer.**

**Wally Flackett, Master Control Supervisor.**

**Ralph Toddre, Program Director.**

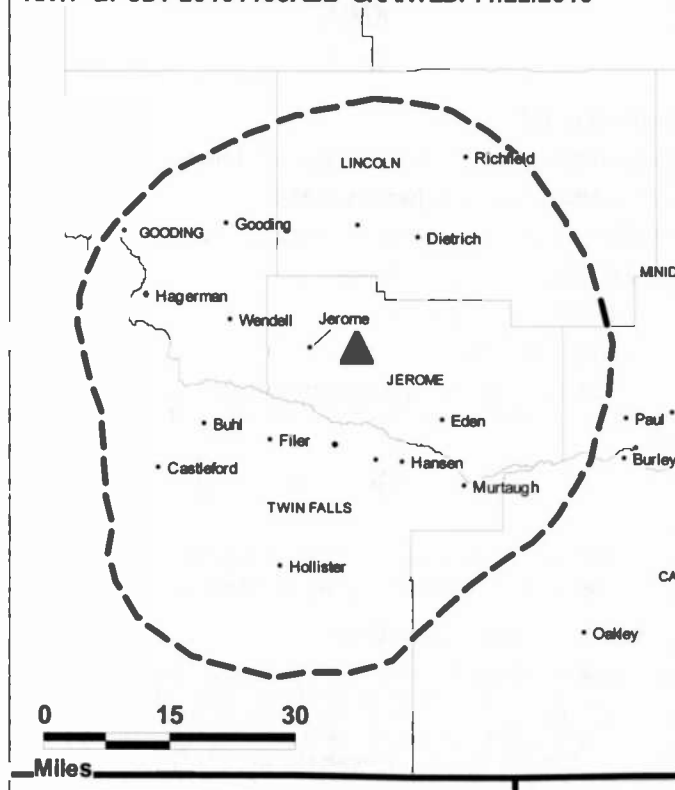
**Rocky Hansen, Promotion & Production Director.**

**Scott Larkin, Creative Services & Production Director.**

**Barb Monroy, Traffic Manager.**

**City of License:** Twin Falls. **Station DMA:** Twin Falls, ID. **Rank:** 191.

KXTF BPCDT-20101103ABB GRANTED: 11/22/2010



© 2012 Warren Communications News

Circulation © 2011 Nielsen. Coverage based on Nielsen study.

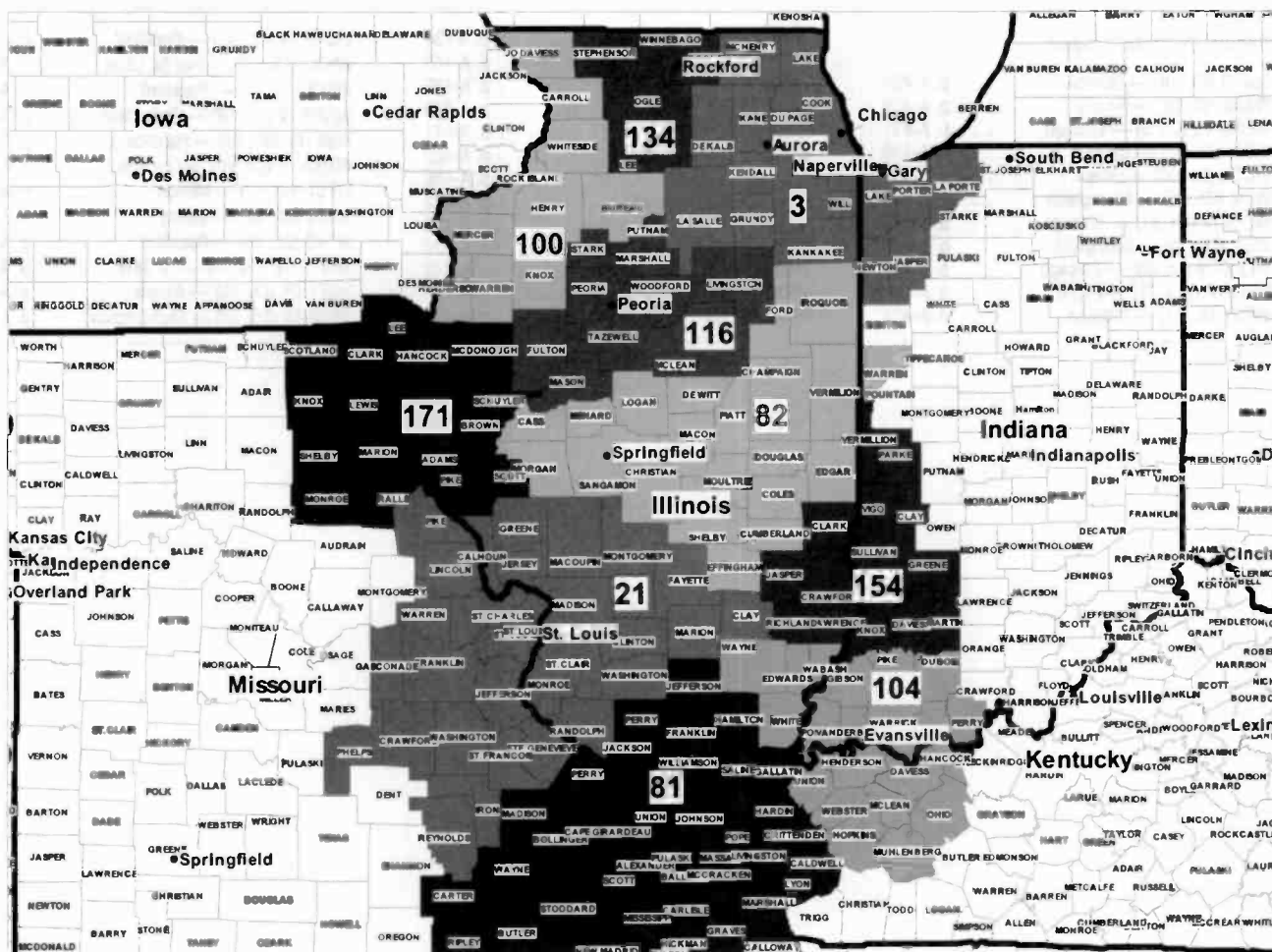
GrandTotal	Cable TV Households	Non-cable TV Households	Total TV Households
Estimated Station Totals *	22,120	41,510	63,630
Average Weekly Circulation (2011)	8,395	13,171	21,566
Average Daily Circulation (2011)			6,164

Station DMA Total	Cable TV Households	Non-cable TV Households	Total TV Households
Estimated Station Totals *	22,120	41,510	63,630
Average Weekly Circulation (2011)	8,395	13,171	21,566
Average Daily Circulation (2011)			6,164

\*Estimated station totals are sums of the Nielsen TV and Cable TV household estimates for each county in which the station registers viewing of more than 5% as per the Nielsen Survey Methods.





© 2012 Warren Communications News

MARKET	NIELSEN DMA TV HOUSEHOLDS	RANK	MARKET AREA COMMERCIAL STATIONS
Chicago, IL	3,493,480	3	WBBM-TV (3); WCUI-TV (27); WCPX-TV (43); WFLD (31); WGBO-DT (38); WGN-TV (19); WJYS (36); WLS-TV (7); WMAQ-TV (29); WPWR-TV (51); WSNS-TV (45); WWTU-TV (10); WXFT-DT (50)
St. Louis, MO	1,253,920	21	KDNL-TV (31); KMOV (24); KNLC (14); KPLR-TV (26); KSDK (35); KTVI (43); WRBU (47)
Paducah, KY-Cape Girardeau, MO-Harrisburg, IL	393,330	81	KBSI (22); KFVS-TV (12); KPOB-TV (15); WDKA (49); WPSO-TV (32); WPXS (21); WSIL-TV (34); WTCT (17)
Champaign & Springfield-Decatur, IL	386,160	82	WAND (18); WBUI (22); WCCU (26); WCIA (48); WCIX (13); WICD (41); WICS (42); WRSP-TV (44)
Davenport, IA-Rock Island-Moline, IL	307,050	100	KGCV (41); KLJB (49); KWQC-TV (36); WHBF-TV (4); WQAO-TV (38)
Evansville, IN	287,880	104	WEHT (7); WEVV-TV (45); WFIE (46); WTVW (28)
Peoria-Bloomington, IL	247,850	116	WAQE (39); WEEK-TV (25); WHOI (19); WMBD-TV (30); WYZZ-TV (28)
Rockford, IL	184,360	134	WIFR (41); WQRF-TV (42); WREX (13); WTVO (16)
Terre Haute, IN	142,780	154	WAWV-TV (39); WTHI-TV (10); WTWO (36)
Quincy, IL-Hannibal, MO-Keokuk, IA	104,790	171	KHQA-TV (7); WGEM-TV (10); WTJR (32)

Illinois Station Totals as of October 1, 2011

	VHF	UHF	TOTAL
Commercial Television	7	29	36
Educational Television	2	9	11
	9	38	47

(Continued on next page)

**Illinois TV Station Index**

WAND (Ch. 18) — Decatur . . . . .	p. A-429	WGBO-DT (Ch. 38) — Joliet . . . . .	p. A-434	WQRF-TV (Ch. 42) — Rockford . . . . .	p. A-446
WAOE (Ch. 39) — Peoria . . . . .	p. A-439	WGEM-TV (Ch. 10) — Quincy . . . . .	p. A-443	WRBU (Ch. 47) — East St. Louis . . . . .	p. A-431
WBBM-TV (Ch. 3) — Chicago . . . . .	p. A-421	WGN-TV (Ch. 19) — Chicago . . . . .	p. A-425	WREX (Ch. 13) — Rockford . . . . .	p. A-447
WBUI (Ch. 22) — Decatur . . . . .	p. A-430	WHBF-TV (Ch. 4) — Rock Island . . . . .	p. A-445	WRSP-TV (Ch. 44) — Springfield . . . . .	p. A-451
WCCU (Ch. 26) — Urbana . . . . .	p. A-452	WHOI (Ch. 19) — Peoria . . . . .	p. A-441	WSIL-TV (Ch. 34) — Harrisburg . . . . .	p. A-433
WCIA (Ch. 48) — Champaign . . . . .	p. A-419	WICD (Ch. 41) — Champaign . . . . .	p. A-420	WSNS-TV (Ch. 45) — Chicago . . . . .	p. A-428
WCIU-TV (Ch. 27) — Chicago . . . . .	p. A-422	WICS (Ch. 42) — Springfield . . . . .	p. A-450	WTCT (Ch. 17) — Marion . . . . .	p. A-436
WCIX (Ch. 13) — Springfield . . . . .	p. A-449	WIFR (Ch. 41) — Freeport . . . . .	p. A-432	WTJR (Ch. 32) — Quincy . . . . .	p. A-444
WCPX-TV (Ch. 43) — Chicago . . . . .	p. A-423	WLS-TV (Ch. 7) — Chicago . . . . .	p. A-426	WTVQ (Ch. 16) — Rockford . . . . .	p. A-448
WEEK-TV (Ch. 25) — Peoria . . . . .	p. A-440	WMAQ-TV (Ch. 29) — Chicago . . . . .	p. A-427	WWTO-TV (Ch. 10) — La Salle . . . . .	p. A-435
WFLD (Ch. 31) — Chicago . . . . .	p. A-424	WMBD-TV (Ch. 30) — Peoria . . . . .	p. A-442	WXFT-DT (Ch. 50) — Aurora . . . . .	p. A-417
		WPXS (Ch. 21) — Mount Vernon . . . . .	p. A-438	WYZZ-TV (Ch. 28) — Bloomington . . . . .	p. A-418
		WQAD-TV (Ch. 38) — Moline . . . . .	p. A-437		

**WXFT-DT**  
**Ch. 50**

**Network Service:** TEL.

**Licensee:** Telefutera Chicago LLC, 5999 Center Dr, Ste 4083, Los Angeles, CA 90045.

**Studio:** 541 N Fairbanks Ct, Ste 910, Chicago, IL 60611.

**Mailing Address:** 541 N Fairbanks Ct, Ste 910, Chicago, IL 60611.

**Phone:** 312-670-1000. **Fax:** 312-467-5821.

**E-mail:** sdelhunty@univision.net

**Web Site:** http://www.univision.net

**Technical Facilities:** Channel No. 50 (686-692 MHz). Authorized power: 230-kw max. visual, aural. Antenna: 1670-ft above av. terrain, 1666-ft. above ground, 2262-ft. above sea level.

Latitude	41°	52'	44"
Longitude	87°	38'	08"

**Note:** Latitude and longitude coordinates shown are based on the North American Datum of 1927 (NAD 27) as currently required by the Mass Media Bureau of the FCC.

**Ownership:** Univision Communications Inc. (Group Owner)\*

**Began Operation:** September 1, 2002. Standard Definition. Began analog operations: April 20, 1982. Ceased analog operations: June 12, 2009. Transfer of control by Telefutera Chicago LLC from shareholders of Univision Communications Inc. to Broadcasting Media Partners Inc. approved by FCC March 27, 2007. Transfer of control by USA Station Group Partnership of Illinois from USA Broadcasting Inc. to Univision Communications Inc. approved by FCC May 21, 2001. Sale to Silver King Broadcasting of Illinois Inc. by Metrowest Corp. (Fred Eychaner, et al.) approved by FCC December 4, 1986.

**Represented (legal):** Covington & Burling.

**Personnel:**

Carlos San Jose, Vice President & General Manager.

Sean Delhunty, General Sales Manager.

Eisa Thazerri, News Director.

George Molnar, Chief Engineer.

Michael Evanchan, Program Director.

Francisco Garcia, Creative Services Director.

Doug Becker, Traffic Manager.

Luisa Echeverria, Community Affairs Manager.

**City of License:** Aurora. **Station DMA:** Chicago, IL. **Rank:** 3.

WXFT-DT BMPCDT-20080616ACK GRANTED: 12/10/2008



© 2012 Warren Communications News

Circulation © 2011 Nielsen. Coverage based on Nielsen study.

GrandTotal	Cable TV Households	Non-cable TV Households	Total TV Households
Estimated Station Totals *	1,844,350	1,037,430	2,881,780
Average Weekly Circulation (2011)	162,814	138,201	301,015
Average Daily Circulation (2011)			134,622

Station DMA Total	Cable TV Households	Non-cable TV Households	Total TV Households
Estimated Station Totals *	1,844,350	1,037,430	2,881,780
Average Weekly Circulation (2011)	162,814	138,201	301,015
Average Daily Circulation (2011)			134,622

\*Estimated station totals are sums of the Nielsen TV and Cable TV household estimates for each county in which the station registers viewing of more than 5% as per the Nielsen Survey Methods.

**WYZZ-TV**

**Ch. 28**

**Network Service:** FOX.

**Licensee:** WYZZ License Inc., 10706 Beaver Dam Rd, Cockeysville, MD 21030.

**Studio:** 3131 N University, Peoria, IL 61604.

**Mailing Address:** 3131 N. University St, Peoria, IL 61604.

**Phone:** 309-688-3131. **Fax:** 309-686-8650.

**Web Site:** <http://centralillinoisproud.com>

**Technical Facilities:** Channel No. 28 (554-560 MHz). Authorized power: 1000-kw max. visual, aural. Antenna: 961-ft above av. terrain, 976-ft. above ground, 1716-ft. above sea level.

Latitude 40° 38' 45"  
Longitude 89° 10' 45"

**Note:** Latitude and longitude coordinates shown are based on the North American Datum of 1927 (NAD 27) as currently required by the Mass Media Bureau of the FCC.

**Ownership:** Sinclair Broadcast Group Inc. (Group Owner).

**Began Operation:** June 8, 2006. Began analog operations: October 18, 1982. Sale to Bloomington ComCo Inc. approved by FCC June 14, 1985. Sale to present owner approved by FCC April 30, 1996. Ceased analog operations: February 17, 2009.

**Represented (sales):** Blair Television.

**Personnel:**

**Dan Bates**, Vice President & General Manager.

**Steve Mason**, Sales Director.

**Nik Adams**, Local Sales Manager.

**Beau Pillet**, Operations & Marketing Manager.

**Rick Moll**, News Director.

**Herman Marvel**, Chief Engineer.

**Karen Doering**, Business Manager.

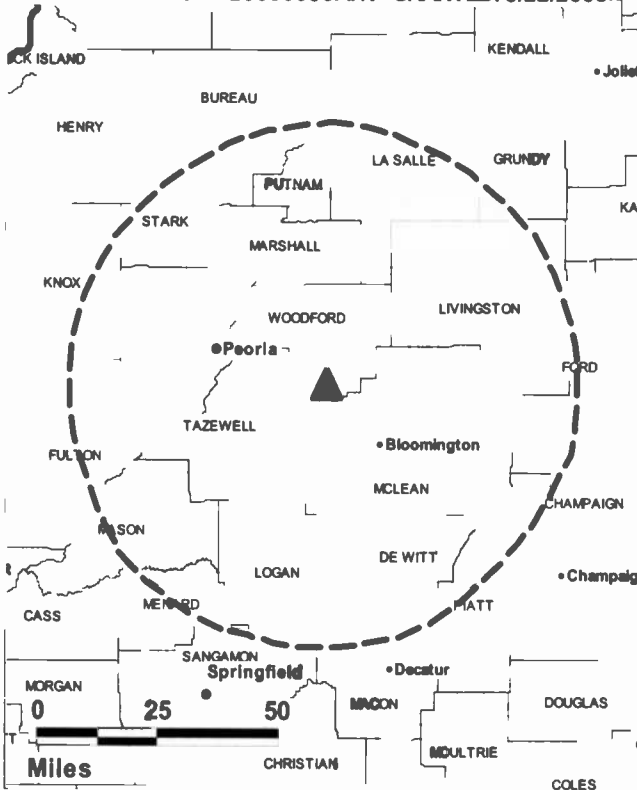
**Carol French**, Program Coordinator & Assistant to the General Manager.

**David Tomljanovich**, Promotions Director.

**Penny Wood**, Traffic Manager.

**City of License:** Bloomington. **Station DMA:** Peoria-Bloomington, IL. **Rank:** 116.

WYZZ-TV BMDT-20030805AHV GRANTED: 8/22/2003



© 2012 Warren Communications News

Circulation © 2011 Nielsen. Coverage based on Nielsen study.

GrandTotal	Cable TV Households	Non-cable TV Households	Total TV Households
Estimated Station Totals *	188,540	123,930	312,470
Average Weekly Circulation (2011)	78,265	52,496	130,761
Average Daily Circulation (2011)			40,986
Station DMA Total	Cable TV Households	Non-cable TV Households	Total TV Households
Estimated Station Totals *	149,860	102,020	251,880
Average Weekly Circulation (2011)	74,181	50,561	124,742
Average Daily Circulation (2011)			39,504
Other DMA Total	Cable TV Households	Non-cable TV Households	Total TV Households
Estimated Station Totals *	38,680	21,910	60,590
Average Weekly Circulation (2011)	4,084	1,935	6,019
Average Daily Circulation (2011)			1,482

\*Estimated station totals are sums of the Nielsen TV and Cable TV household estimates for each county in which the station registers viewing of more than 5% as per the Nielsen Survey Methods.

**WCIA**

**Ch. 48**

**(Operates satellite WCIX, Springfield)**

**Network Service:** MNT, CBS.

**Licensee:** Nexstar Broadcasting Inc., 5215 N O'Connor Blvd, Ste 1400, Irving, TX 75039.

**Studio:** 509 S Neil St, Champaign, IL 61820.

**Mailing Address:** PO Box 20, Champaign, IL 61824-0020.

**Phone:** 217-356-8333. **Fax:** 217-373-3680.

**E-mail:** dmartin@wcia.com

**Web Site:** http://www.wcia.com

**Technical Facilities:** Channel No. 48 (674-680 MHz). Authorized power: 1000-kw max. visual, aural. Antenna: 804-ft above av. terrain, 791-ft. above ground, 1513-ft. above sea level.

Latitude 40° 06' 21"  
Longitude 88° 27' 00"

**Note:** Latitude and longitude coordinates shown are based on the North American Datum of 1927 (NAD 27) as currently required by the Mass Media Bureau of the FCC.

**Ownership:** Nexstar Broadcasting Group Inc. (Group Owner).

**Began Operation:** April 1, 2002. Standard Definition. Began analog operations: November 14, 1953. Ceased analog operations: June 12, 2009.

**Represented (legal):** Drinker Biddle.

**Represented (sales):** Katz Media Group.

**Personnel:**

**Coby Cooper**, Vice President & General Manager.

**Don Osika**, Sales Director.

**Linda Voorhees**, General Sales Manager.

**Dick Livesay**, Local Sales Manager.

**David Nagel**, National Sales Manager.

**Andy Miller**, News Director.

**Darren Martin**, Chief Engineer.

**Robin Stimmel**, Business Manager.

**Peter Carlson**, Promotion Director.

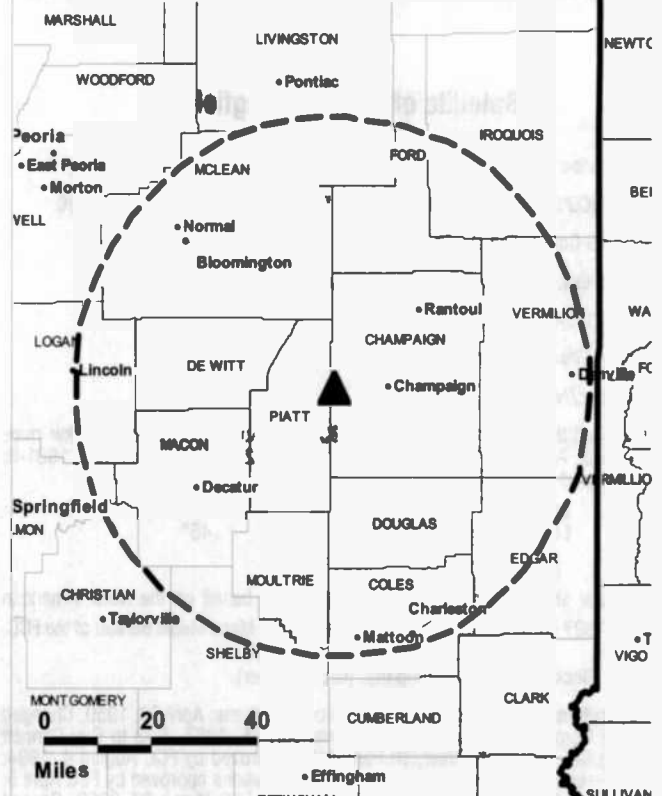
**Ed Mathias**, Production Manager.

**Kelli Dendy**, Traffic Manager.

**City of License:** Champaign. **Station DMA:** Champaign & Springfield-Decatur, IL.

**Rank:** 82.

**WCIA BMPCDT-20050701ACC GRANTED: 10/13/2005**



© 2012 Warren Communications News

Circulation © 2011 Nielsen. Coverage based on Nielsen study.

GrandTotal	Cable TV Households	Non-cable TV Households	Total TV Households
Estimated Station Totals *	234,320	173,460	407,780
Average Weekly Circulation (2011)	141,796	104,252	246,048
Average Daily Circulation (2011)			124,530
Station DMA Total	Cable TV Households	Non-cable TV Households	Total TV Households
Estimated Station Totals *	220,170	161,560	381,730
Average Weekly Circulation (2011)	137,233	103,471	240,704
Average Daily Circulation (2011)			122,426
Other DMA Total	Cable TV Households	Non-cable TV Households	Total TV Households
Estimated Station Totals *	14,150	11,900	26,050
Average Weekly Circulation (2011)	4,563	781	5,344
Average Daily Circulation (2011)			2,104

\*Estimated station totals are sums of the Nielsen TV and Cable TV household estimates for each county in which the station registers viewing of more than 5% as per the Nielsen Survey Methods.

**WICD**  
**Ch. 41**  
 (Satellite of WICS, Springfield)

**Network Service:** ABC.

**Licensee:** WICD License LLC, 10706 Beaver Dam Rd, Cockeysville, MD 21030.

**Studio:** 250 S County Fair Dr, Champaign, IL 61821.

**Mailing Address:** 250 S Country Fair Dr, Champaign, IL 61821.

**Phone:** 217-351-8500. **Fax:** 217-351-6056.

**E-mail:** news@wicd15.com

**Web Site:** http://www.wicd15.com

**Technical Facilities:** Channel No. 41 (632-638 MHz). Authorized power: 950-kw max. visual, aural. Antenna: 1230-ft above av. terrain, 1240-ft. above ground, 1901-ft. above sea level.

Latitude 40° 04' 11"  
 Longitude 87° 54' 45"

**Note:** Latitude and longitude coordinates shown are based on the North American Datum of 1927 (NAD 27) as currently required by the Mass Media Bureau of the FCC.

**Ownership:** Sinclair Broadcast Group Inc. (Group Owner).

**Began Operation:** June 16, 2006. Began analog operations: April 23, 1959. Changed to Ch. 15 from Ch. 33 and increased power July 25, 1967. Sale to Guy Gannett Publishing Co. by Plains Television Partnership approved by FCC August 4, 1994. Sale to present owner from Guy Gannett Communications approved by FCC April 5, 1999. Sale to Smith Aquisition Corp. dismissed by FCC March 22, 2000. Ceased analog operations: February 17, 2009.

**Represented (sales):** Katz Media Group.

**Personnel:**

**Tim Mathis**, General Manager.

**Scott Larson**, Operations Manager.

**Steve Cramblit**, General Sales Manager.

**Curt Fleck**, Local Sales Manager.

**Cindy Larson**, National Sales Manager.

**Deana Reece**, News Director.

**Jim Wnek**, Chief Engineer.

**Jeff Schilndwein**, Business Manager.

**Eric Snell**, Promotion & Production Manager.

**Debbie Adams**, Traffic Manager.

**City of License:** Champaign. **Station DMA:** Champaign & Springfield-Decatur, IL.

**Rank:** 82.



© 2012 Warren Communications News

Circulation © 2011 Nielsen. Coverage based on Nielsen study.

GrandTotal	Cable TV Households	Non-cable TV Households	Total TV Households
Estimated Station Totals *	116,600	100,610	217,210
Average Weekly Circulation (2011)	48,229	14,306	62,535
Average Daily Circulation (2011)			23,744
Station DMA Total	Cable TV Households	Non-cable TV Households	Total TV Households
Estimated Station Totals *	110,210	82,570	192,780
Average Weekly Circulation (2011)	45,597	12,370	57,967
Average Daily Circulation (2011)			22,365
Other DMA Total	Cable TV Households	Non-cable TV Households	Total TV Households
Estimated Station Totals *	6,390	18,040	24,430
Average Weekly Circulation (2011)	2,632	1,936	4,568
Average Daily Circulation (2011)			1,379

\*Estimated station totals are sums of the Nielsen TV and Cable TV household estimates for each county in which the station registers viewing of more than 5% as per the Nielsen Survey Methods.

**WBBM-TV**

**Ch. 3**

**Network Service:** CBS.

**Licensee:** CBS Broadcasting Inc., 2175 K St NW, Ste 350, Washington, DC 20037.

**Studio:** 22 W Washington St, Chicago, IL 60602.

**Mailing Address:** 22 W Washington St, Chicago, IL 60602.

**Phone:** 312-899-2222. **Fax:** 312-849-7454.

**Web Site:** <http://www.cbs2chicago.com>

**Technical Facilities:** Channel No. 3 (60-66 MHz). Authorized power: 4.4-kw visual, aural. Antenna: 1468-ft above av. terrain, 1469-ft. above ground, 2062-ft. above sea level.

Latitude	41°	53'	56"
Longitude	87°	37'	23"

Holds CP for change to channel number 12, 8-kw visual, 1631-ft above av. terrain, 1636-ft. above ground, 2231-ft. above sea level; lat. 41° 52' 44", long. 87° 38' 08", BPCDT-20080328ADQ.

**Note:** Latitude and longitude coordinates shown are based on the North American Datum of 1927 (NAD 27) as currently required by the Mass Media Bureau of the FCC.

**Ownership:** CBS Corp. (Group Owner).

**Began Operation:** December 26, 2001. High Definition. Began analog operations: August 1, 1940. Ceased analog operations: June 12, 2009. CBS Inc. was acquired by Group W/Westinghouse Broadcasting in 1995. Transfer of control from CBS Inc. to Viacom Inc. approved by FCC May 3, 2000. On December 31, 2005, 'old' Viacom Inc. split into the 'new' Viacom Inc. and CBS Corp.

**Represented (legal):** Martin P. Messinger.

**Personnel:**

**Bruno Cohen**, President & General Manager.

**Tom Schnecke**, Vice President, Engineering & Operations.

**Jeff Kiernan**, Vice President & News Director.

**Dennis DePaolo**, Sales Director.

**Eric Bluman**, National Sales Manager.

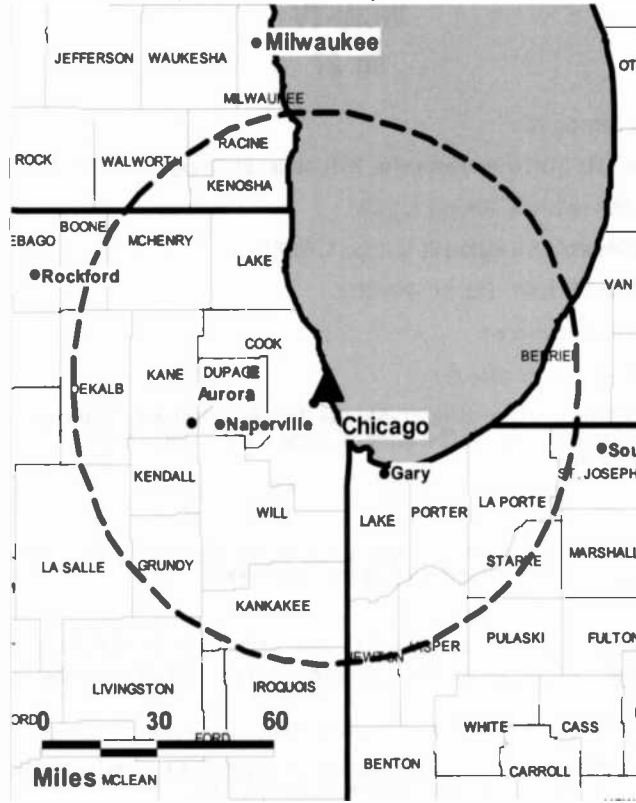
**Stephanie Keenan**, Local Sales Manager.

**Chris Burnham**, Research Director.

**Joe Kopesky**, Traffic Manager.

**City of License:** Chicago. **Station DMA:** Chicago, IL. **Rank:** 3.

**WBBM-TV BPCDT-20080328ADQ GRANTED: 4/23/2008**



© 2012 Warren Communications News

Circulation © 2011 Nielsen. Coverage based on Nielsen study.

GrandTotal	Cable TV Households	Non-cable TV Households	Total TV Households
Estimated Station Totals *	2,274,150	1,382,130	3,656,280
Average Weekly Circulation (2011)	1,393,291	777,973	2,171,264
Average Daily Circulation (2011)			945,916
Station DMA Total	Cable TV Households	Non-cable TV Households	Total TV Households
Estimated Station Totals *	2,160,970	1,324,570	3,485,540
Average Weekly Circulation (2011)	1,375,041	774,442	2,149,483
Average Daily Circulation (2011)			939,118
Other DMA Total	Cable TV Households	Non-cable TV Households	Total TV Households
Estimated Station Totals *	113,180	57,560	170,740
Average Weekly Circulation (2011)	18,250	3,531	21,781
Average Daily Circulation (2011)			6,798

\*Estimated station totals are sums of the Nielsen TV and Cable TV household estimates for each county in which the station registers viewing of more than 5% as per the Nielsen Survey Methods.

**WCIU-TV**  
Ch. 27

Network Service: IND.

Licensee: WCIU-TV Limited Partnership, 26 N Halsted St, Chicago, IL 60661.

Studio: 26 N Halsted St, Chicago, IL 60661.

Mailing Address: 26 N Halsted St, Chicago, IL 60661.

Phone: 312-705-2600. Fax: 312-705-2656.

E-mail: mkelly@wciu.com

Web Site: http://www.wciu.com

Technical Facilities: Channel No. 27 (548-554 MHz). Authorized power: 160-kw max. visual, aural. Antenna: 1673-ft above av. terrain, 1667-ft. above ground, 2262-ft. above sea level.

Latitude 41° 52' 44"  
Longitude 87° 38' 10"

Holds CP for change to 550-kw max. visual, 1552-ft above av. terrain, 1549-ft. above ground, 2142-ft. above sea level; BMPCDT-20090105ACO.

Note: Latitude and longitude coordinates shown are based on the North American Datum of 1927 (NAD 27) as currently required by the Mass Media Bureau of the FCC.

Ownership: Weigel Broadcasting Co. (Group Owner).

Began Operation: January 9, 2003. Standard Definition. Began analog operations: February 6, 1964. Ceased analog operations: June 12, 2009.

**Personnel:**

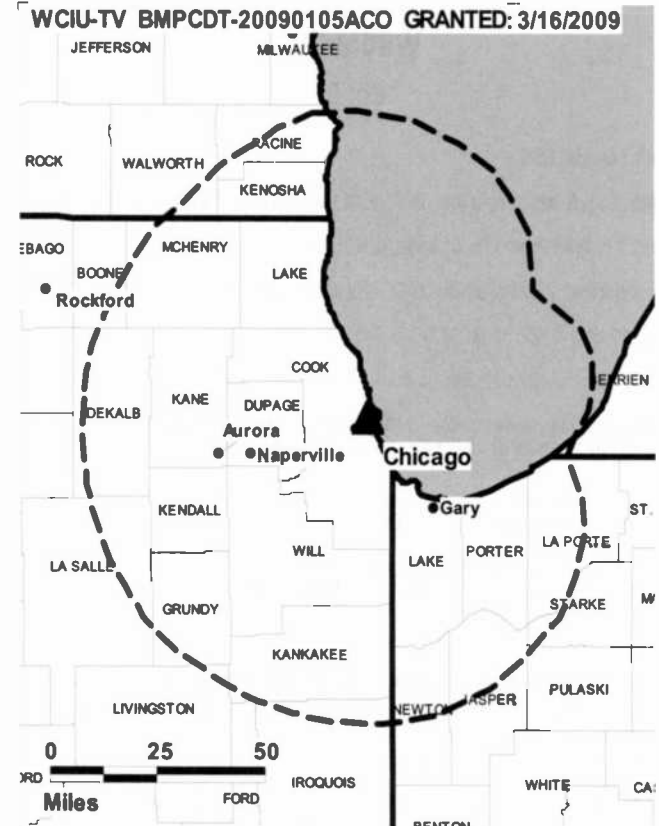
Norman Shapiro, President.

Robert J Ramsey, Vice President & General Manager.

Molly Kelly, Station Manager.

Kyle Walker, Chief Engineer.

City of License: Chicago. Station DMA: Chicago, IL. Rank: 3.



© 2012 Warren Communications News

Circulation © 2011 Nielsen. Coverage based on Nielsen study.

Grand Total	Cable TV Households	Non-cable TV Households	Total TV Households
Estimated Station Totals *	2,173,300	1,331,630	3,504,930
Average Weekly Circulation (2011)	746,779	445,012	1,191,791
Average Daily Circulation (2011)			420,666

Station DMA Total	Cable TV Households	Non-cable TV Households	Total TV Households
Estimated Station Totals *	2,160,970	1,324,570	3,485,540
Average Weekly Circulation (2011)	746,088	444,624	1,190,712
Average Daily Circulation (2011)			420,372

Other DMA Total	Cable TV Households	Non-cable TV Households	Total TV Households
Estimated Station Totals *	12,330	7,060	19,390
Average Weekly Circulation (2011)	691	388	1,079
Average Daily Circulation (2011)			294

\*Estimated station totals are sums of the Nielsen TV and Cable TV household estimates for each county in which the station registers viewing of more than 5% as per the Nielsen Survey Methods.

The industry bible...  
**Consumer Electronics Daily**  
 Warren Communications News  
**FREE 30-day trial**—call 800-771-9202 or visit www.warren-news.com





**WFLD**

**Ch. 31**

**Network Service:** FOX.

**Licensee:** Fox Television Stations Inc., 444 N Capitol St NW, Ste 740, Washington, DC 20001.

**Studio:** 205 N Michigan Ave, Chicago, IL 60601.

**Mailing Address:** 205 N. Michigan Ave, Ste 200, Chicago, IL 60601.

**Phone:** 312-565-5532. **Fax:** 312-819-1332.

**E-mail:** jbaic045@foxtv.com

**Web Site:** http://www.myfoxchicago.com

**Technical Facilities:** Channel No. 31 (572-578 MHz). Authorized power: 1000-kw max. visual, aural. Antenna: 1558-ft above av. terrain, 1555-ft. above ground, 2150-ft. above sea level.

Latitude	41°	52'	44"
Longitude	87°	38'	10"

**Note:** Latitude and longitude coordinates shown are based on the North American Datum of 1927 (NAD 27) as currently required by the Mass Media Bureau of the FCC.

**Ownership:** Fox Television Holdings Inc. (Group Owner).

**Began Operation:** April 27, 1999. Began analog operations: January 4, 1966. FCC approved formation of new company combining original licensee Field Communications with Kaiser Broadcasting May 9, 1973. Sale back to Field approved by FCC June 22, 1977. Sale to Metromedia by Field approved by FCC February 17, 1983. Sale to present owner by Metromedia approved by FCC November 14, 1985. Ceased analog operations: June 12, 2009.

**Represented (legal):** Skadden, Arps, Slate, Meagher & Flom LLP.

**Personnel:**

**Michael Renda**, Vice President & General Manager.

**Debbie Carpenter**, Vice President & General Sales Manager.

**Andrew Finlayson**, Vice President & News Director.

**John Nuck**, Vice President, Finance & Administration.

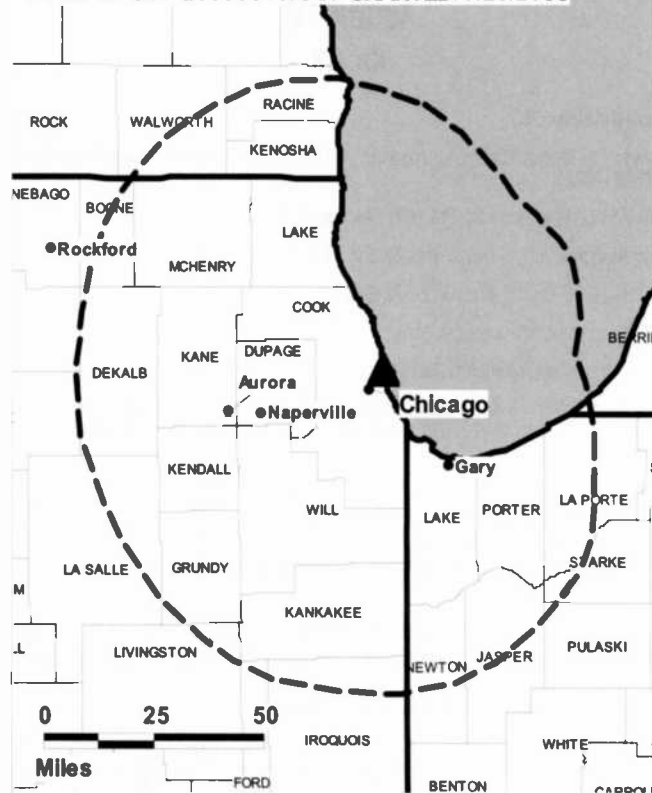
**John Balch**, Vice President, Engineering.

**Jenny Maroney**, Local Sales Manager.

**Wanda Wells**, Public Affairs Manager.

**City of License:** Chicago. **Station DMA:** Chicago, IL. **Rank:** 3.

WFLD BPCDT-20080616AAN GRANTED: 7/25/2008



© 2012 Warren Communications News

Circulation © 2011 Nielsen. Coverage based on Nielsen study.

GrandTotal	Cable TV Households	Non-cable TV Households	Total TV Households
Estimated Station Totals *	2,296,770	1,353,310	3,650,080
Average Weekly Circulation (2011)	1,372,213	808,869	2,181,082
Average Daily Circulation (2011)			802,892
Station DMA Total	Cable TV Households	Non-cable TV Households	Total TV Households
Estimated Station Totals *	2,160,970	1,324,570	3,485,540
Average Weekly Circulation (2011)	1,354,205	806,872	2,161,077
Average Daily Circulation (2011)			797,775
Other DMA Total	Cable TV Households	Non-cable TV Households	Total TV Households
Estimated Station Totals *	135,800	28,740	164,540
Average Weekly Circulation (2011)	18,008	1,997	20,005
Average Daily Circulation (2011)			5,117

\*Estimated station totals are sums of the Nielsen TV and Cable TV household estimates for each county in which the station registers viewing of more than 5% as per the Nielsen Survey Methods.

**WGN-TV**  
**Ch. 19**

**Network Service:** IND, CW.

**Licensee:** WGN Continental Broadcasting Co., Debtor-In-Possession, 2501 W Bradley Pl, Chicago, IL 60618-4718.

**Studio:** 2501 W Bradley Pl, Chicago, IL 60618-4718.

**Mailing Address:** 2501 W. Bradley Pl, Chicago, IL 60618-4718.

**Phone:** 773-528-2311.

**E-mail:** programming@wgnv.com

**Web Site:** http://www.wgnv.com

**Technical Facilities:** Channel No. 19 (500-506 MHz). Authorized power: 645-kw max. visual, aural. Antenna: 1486-ft above av. terrain, 1483-ft. above ground, 2078-ft. above sea level.

Latitude	41°	52'	44"
Longitude	87°	38'	10"

**Note:** Latitude and longitude coordinates shown are based on the North American Datum of 1927 (NAD 27) as currently required by the Mass Media Bureau of the FCC.

**Ownership:** Tribune Broadcasting Co., Debtor-In-Possession (Group Owner).

**Began Operation:** January 4, 2001. Standard Definition. Began analog operations: April 5, 1948. Involuntary assignment to debtor-in-possession status approved by FCC January 8, 2009. Transfer of control from public shareholders of the Tribune Co. to Tribune Employee Stock Ownership Plan approved by FCC November 30, 2007. Ceased analog operations: June 12, 2009.

**Represented (legal):** Sidley Austin LLP.

**Represented (sales):** TeleRep Inc.

**Personnel:**

**Marty Wilke**, Vice President & General Manager.

**Steve Farber**, Vice President, Operations.

**Charles Sennet**, Senior Counsel, Tribune Company.

**Greg Caputo**, News Director.

**Ann Casey**, Research Director.

**Marc Drazin**, Director of Engineering.

**Jane Hayden**, Traffic Manager.

**Carrie King**, Creative Services Director.

**Tom Boyd**, Programming Manager.

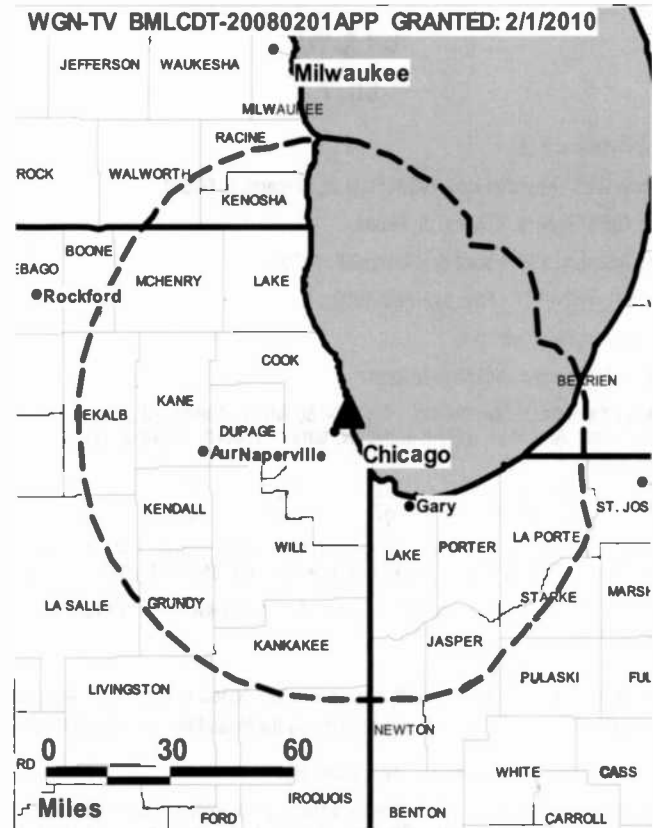
**Bob Vorwald**, Production Director.

**Diana Dionisio**, Publicity & Promotion Manager.

**Marissa Rudman**, Regional Sales Manager.

**Jeff Shaw**, Local Sales Manager.

**Sheau-ming Ross**, Chief Financial Officer.



© 2012 Warren Communications News

**City of License:** Chicago. **Station DMA:** Chicago, IL. **Rank:** 3.

Circulation © 2011 Nielsen. Coverage based on Nielsen study.

GrandTotal	Cable TV Households	Non-cable TV Households	Total TV Households
Estimated Station Totals *	12,837,590	2,439,680	15,277,270
Average Weekly Circulation (2011)	2,103,665	941,403	3,045,068
Average Daily Circulation (2011)			1,073,764
Station DMA Total	Cable TV Households	Non-cable TV Households	Total TV Households
Estimated Station Totals *	2,160,970	1,324,570	3,485,540
Average Weekly Circulation (2011)	1,318,710	854,175	2,172,885
Average Daily Circulation (2011)			928,675
Other DMA Total	Cable TV Households	Non-cable TV Households	Total TV Households
Estimated Station Totals *	10,676,620	1,115,110	11,791,730
Average Weekly Circulation (2011)	784,955	87,228	872,183
Average Daily Circulation (2011)			145,089

\*Estimated station totals are sums of the Nielsen TV and Cable TV household estimates for each county in which the station registers viewing of more than 5% as per the Nielsen Survey Methods.

**WLS-TV**  
**Ch. 7**

**Network Service:** ABC.

**Licensee:** WLS Television Inc., 190 N State St, Chicago, IL 60601.

**Studio:** 190 N State St, Chicago, IL 60601.

**Mailing Address:** 190 N State St, Chicago, IL 60601.

**Phone:** 312-750-7777. **Fax:** 312-889-8019.

**E-mail:** emily.l.barr@abc.com

**Web Site:** http://www.abc7chicago.com

**Technical Facilities:** Channel No. 7 (174-180 MHz). Authorized power: 4.75-kw visual, aural. Antenna: 1690-ft above av. terrain, 1686-ft. above ground, 2281-ft. above sea level.

Latitude	41°	52'	44"
Longitude	87°	38'	08"

Requests modification of CP for change to 1000-kw max. visual, 1699-ft above av. terrain, 1698-ft. above ground, 2293-ft. above sea level; BPCDT-20110331ABW.

Holds CP for change to channel number 44, 473.3-kw max. visual; BPCDT-20091001ACI.

**Note:** Latitude and longitude coordinates shown are based on the North American Datum of 1927 (NAD 27) as currently required by the Mass Media Bureau of the FCC.

**Ownership:** Disney Enterprises Inc. (Group Owner).

**Began Operation:** January 1, 2001. Standard and High Definition. Station broadcasting digitally on its analog channel allotment. Began analog operations: October 13, 1943. Transferred as WENR-TV in merger of American Broadcasting Co. with United Paramount Theatres Corp. (American Broadcasting Companies). Sold to Capital Cities Communications In 1986. The Walt Disney Co. purchased Capital Cities Communications in 1996. Ceased analog operations: June 12, 2009.

**Personnel:**

**Emily L. Barr**, President & General Manager.

**Ellen Crawley**, Vice President, Research & Program Acquisition.

**Jennifer Graves**, Vice President & News Director.

**Kal Hassan**, Vice President & Engineering Director.

**Tom Hebel**, Vice President, Local Programming & Creative Services.

**Diana Palomar**, Vice President, Community Services & Public Affairs.

**Chris Reller**, Vice President & Marketing Director.

**Ray Saleh**, Vice President & Local Sales Manager.

**Nancy Sergej**, Vice President & Local Sales Manager.

**Vincent Sollecito**, Vice President & General Sales Manager.

**Richard Bonsignore**, Controller.

**Mike Ozog**, Traffic & Operations Manager.

**Donetta Thomas**, Business Manager, News.

WLS-TV BPCDT-20091001ACI GRANTED: 10/23/2009



© 2012 Warren Communications News

**City of License:** Chicago. **Station DMA:** Chicago, IL. **Rank:** 3.

Circulation © 2011 Nielsen. Coverage based on Nielsen study.

GrandTotal	Cable TV Households	Non-cable TV Households	Total TV Households
Estimated Station Totals *	2,337,430	1,414,130	3,751,560
Average Weekly Circulation (2011)	1,652,255	966,366	2,618,621
Average Daily Circulation (2011)			1,406,483
Station DMA Total	Cable TV Households	Non-cable TV Households	Total TV Households
Estimated Station Totals *	2,160,970	1,324,570	3,485,540
Average Weekly Circulation (2011)	1,607,123	958,536	2,565,659
Average Daily Circulation (2011)			1,386,112
Other DMA Total	Cable TV Households	Non-cable TV Households	Total TV Households
Estimated Station Totals *	176,460	89,560	266,020
Average Weekly Circulation (2011)	45,132	7,830	52,962
Average Daily Circulation (2011)			20,371

\*Estimated station totals are sums of the Nielsen TV and Cable TV household estimates for each county in which the station registers viewing of more than 5% as per the Nielsen Survey Methods.

**WMAQ-TV**  
**Ch. 29**

**Network Service:** NBC.

**Licensee:** NBC Telemundo License LLC, 1299 Pennsylvania Ave NW, 9th Fl, c/o NBCUniversal LLC, Washington, DC 20004.

**Studio:** NBC Tower, 454 N Columbus Dr, Chicago, IL 60611.

**Mailing Address:** 454 N Columbus Dr, 5th Fl, Chicago, IL 60611.

**Phone:** 312-836-5555. **Fax:** 312-836-5747.

**E-mail:** toni.falvo@nbcuni.com

**Web Site:** http://www.nbcchicago.com

**Technical Facilities:** Channel No. 29 (560-566 MHz). Authorized power: 350-kw max. visual, aural. Antenna: 1667-ft above av. terrain, 1663-ft. above ground, 2258-ft. above sea level.

Latitude 41° 52' 44"  
Longitude 87° 38' 10"

**Note:** Latitude and longitude coordinates shown are based on the North American Datum of 1927 (NAD 27) as currently required by the Mass Media Bureau of the FCC.

**Ownership:** NBCUniversal LLC (Group Owner).

**Began Operation:** May 31, 2001. High Definition. Began analog operations: January 7, 1948. Ceased analog operations: June 12, 2009. Transfer of control by NBC Telemundo License Co. from General Electric Co. (100% to 49%) to Comcast Corp. (0 to 51%) approved by FCC January 19, 2011.

**Personnel:**

**Lawrence Wert**, President & General Manager.

**Patricia Golden**, Vice President, Sales.

**Diane Hannes**, Vice President, Creative Services.

**Alvin Pritchard**, Vice President, Finance & Administration.

**Frank Whittaker**, Vice President, News.

**Deborah Brown**, Community Relations Director.

**Carol Cooling**, Station Event Marketing Director.

**Camille Edwards**, News Director.

**Toni Falvo**, Research, Programming & Marketing Director.

**Jan Jaros**, Broadcast Operations & Engineering Director.

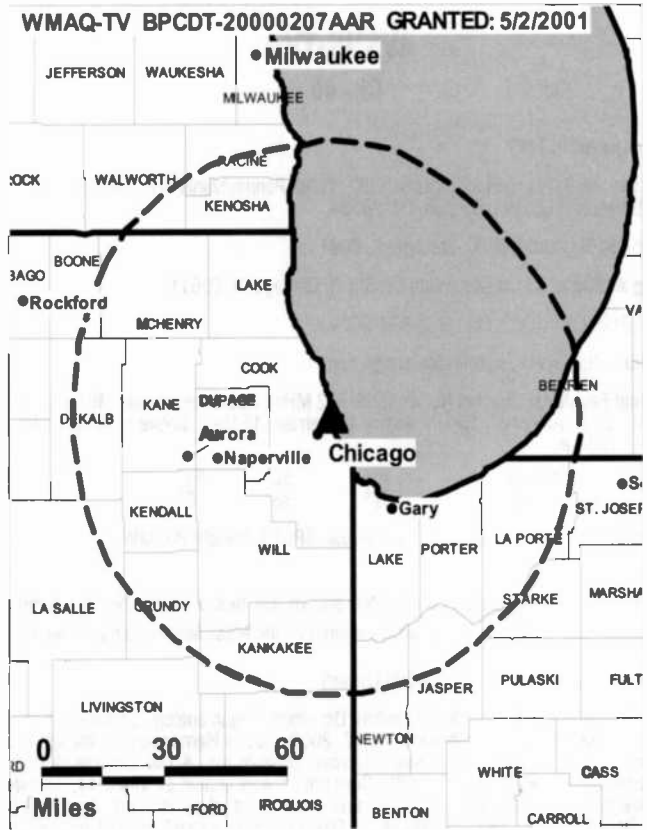
**Tara Carroll**, Local Sales Manager.

**Cindi Goodpaster**, Traffic Manager.

**Nancy Shea**, National Sales Manager.

**Shannon Hamel**, Assistant News Director.

**City of License:** Chicago. **Station DMA:** Chicago, IL. **Rank:** 3.



© 2012 Warren Communications News

Circulation © 2011 Nielsen. Coverage based on Nielsen study.

GrandTotal	Cable TV Households	Non-cable TV Households	Total TV Households
Estimated Station Totals *	2,330,890	1,372,020	3,702,910
Average Weekly Circulation (2011)	1,429,965	831,229	2,261,194
Average Daily Circulation (2011)			987,594
Station DMA Total	Cable TV Households	Non-cable TV Households	Total TV Households
Estimated Station Totals *	2,160,970	1,324,570	3,485,540
Average Weekly Circulation (2011)	1,409,973	828,591	2,238,564
Average Daily Circulation (2011)			980,421
Other DMA Total	Cable TV Households	Non-cable TV Households	Total TV Households
Estimated Station Totals *	169,920	47,450	217,370
Average Weekly Circulation (2011)	19,992	2,638	22,630
Average Daily Circulation (2011)			7,173

\*Estimated station totals are sums of the Nielsen TV and Cable TV household estimates for each county in which the station registers viewing of more than 5% as per the Nielsen Survey Methods.

**WSNS-TV**  
**Ch. 45**

**Network Service:** TMO.

**Licensee:** NBC Telemundo License LLC, 1299 Pennsylvania Ave NW, 9th Fl, c/o NBCUniversal LLC, Washington, DC 20004.

**Studio:** 454 N Columbus Dr, Chicago, IL 60611.

**Mailing Address:** 454 N Columbus Dr, 5th Fl, Chicago, IL 60611.

**Phone:** 312-836-3000. **Fax:** 312-836-3034.

**Web Site:** <http://www.telemundochicago.com>

**Technical Facilities:** Channel No. 45 (656-662 MHz). Authorized power: 467-kw max. visual, aural. Antenna: 1549-ft above av. terrain, 1545-ft. above ground, 2140-ft. above sea level.

Latitude 41° 52' 44"  
Longitude 87° 38' 10"

Holds CP for change to 665-kw max. visual; BPCDT-20080620AMW.

**Note:** Latitude and longitude coordinates shown are based on the North American Datum of 1927 (NAD 27) as currently required by the Mass Media Bureau of the FCC.

**Ownership:** NBCUniversal LLC (Group Owner).

**Began Operation:** June 12, 2001. Standard Definition. Began analog operations: April 5, 1970. Ceased analog operations: June 12, 2009. Sale to Harriscope of Chicago Inc., Essaness Theatres Corp. of Illinois, Riverdale Drive-In Inc. & Oak Communications Inc. approved by FCC July 11, 1980. Consortium was known as Video 44. Transfer of Riverdale Drive-In's interest to remaining members of consortium approved by FCC December 11, 1981. Transfer of Oak Communications' interest to National Subscription Television of Chicago Inc. approved by FCC March 26, 1982. Transfer of control by Video 44 from Harriscope of Chicago Inc. & National Subscription Television of Chicago Inc. to Telemundo of Chicago Inc. approved by FCC February 2, 1996. Transfer of control by Video 44 from Telemundo Communications Group Inc. to TN Acquisition Corp. (General Electric Co.) approved by FCC April 10, 2002. Transfer of remaining 25.5% interest from Essaness Theatres Corp. of Illinois to Telemundo of Chicago Inc. approved by FCC March 28, 2003. Pro forma assignment of license from Video 44 to NBC Telemundo License Co. approved by FCC November 20, 2003. Transfer of control by NBC Telemundo License Co. from General Electric Co. (100% to 49%) to Comcast Corp. (0 to 51%) approved by FCC January 19, 2011.

**Represented (legal):** Telemundo Network Group.

**Personnel:**

**Celia Chavez**, President & General Manager.

**Alvin Pritchard**, Vice President, Finance.

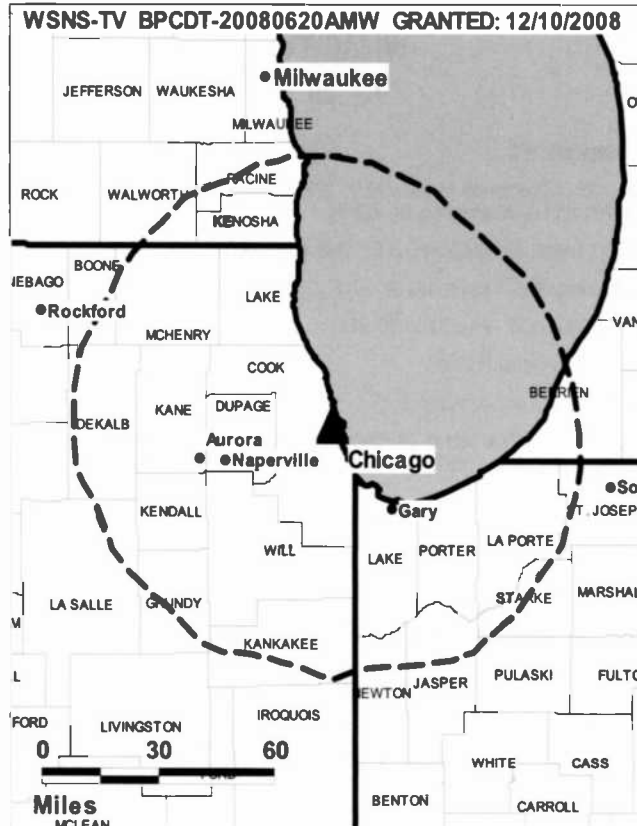
**Claudia Estrada**, General Sales Manager.

**John Mann**, Local & National Sales Manager.

**Andres Chaparro**, Local & National Sales Manager.

**Jan Jaros**, Chief Engineer.

**Anne Ball**, Program, Promotion & Research Director.



© 2012 Warren Communications News

**Esteban Creste**, News Director.

**Darice Humphreys**, Traffic Manager.

**City of License:** Chicago. **Station DMA:** Chicago, IL. **Rank:** 3.

Circulation © 2011 Nielsen. Coverage based on Nielsen study.

GrandTotal	Cable TV Households	Non-cable TV Households	Total TV Households
Estimated Station Totals *	1,845,870	1,063,700	2,909,570
Average Weekly Circulation (2011)	176,536	135,571	312,107
Average Daily Circulation (2011)			138,635
Station DMA Total	Cable TV Households	Non-cable TV Households	Total TV Households
Estimated Station Totals *	1,845,870	1,063,700	2,909,570
Average Weekly Circulation (2011)	176,536	135,571	312,107
Average Daily Circulation (2011)			138,635

\*Estimated station totals are sums of the Nielsen TV and Cable TV household estimates for each county in which the station registers viewing of more than 5% as per the Nielsen Survey Methods.

**WAND**  
**Ch. 18**

**Network Service:** NBC.

**Licensee:** WAND(TV) Partnership, 904 South Side Dr, Decatur, IL 62521.

**Studio:** 904 South Side Dr, Decatur, IL 62521.

**Mailing Address:** 904 South Side Dr, Decatur, IL 62521.

**Phone:** 217-424-2500. **Fax:** 217-424-2583.

**Web Site:** <http://www.wandtv.com>

**Technical Facilities:** Channel No. 18 (494-500 MHz). Authorized power: 500-kw max. visual, aural. Antenna: 1230-ft above av. terrain, 1217-ft. above ground, 1903-ft. above sea level.

Latitude	39°	57'	07"
Longitude	88°	49'	55"

Holds CP for change to channel number 17, 1000-kw max. visual, 1281-ft above av. terrain, 1277-ft. above ground, 1963-ft. above sea level; BMPCDT-20110512AAW.

**Note:** Latitude and longitude coordinates shown are based on the North American Datum of 1927 (NAD 27) as currently required by the Mass Media Bureau of the FCC.

**Multichannel TV Sound:** Stereo only.

**Ownership:** Block Communications Inc. (Group Owner).

**Began Operation:** May 1, 2002. Standard Definition. Began analog operations: August 16, 1953. Ceased analog operations: February 17, 2009. Transfer of control by WAND(TV) Partnership from LIN Television Corp. (33.3% to 0) to Block Communications Inc. (66.7% to 100%) approved by FCC October 15, 2007. Sale of 66.7% interest by LIN Television Corp. to Block Communications Inc. in exchange for WLFJ-TV Lafayette-Kokomo, IN approved by FCC March 22, 2000. Sale to Chancellor Media Corp. dismissed by FCC March 15, 1999. Sale of controlling interest in LIN from AT&T to Hicks, Muse, Tate & Furst approved by FCC March 2, 1998. Sale to LIN Television Corp. by Metromedia Inc. approved by FCC December 22, 1965. Sale to Metromedia by George A. Bolas and associates approved by FCC September 28, 1960. Sale of control to George A. Bolas, W. Clarke & Gilbert Swanson by W. L. Shellabarger and associates approved by FCC May 28, 1958.

**Represented (legal):** Dow Lohnes PLLC.

**Represented (sales):** TeleRep Inc.

**Personnel:**

**Ron Pulera**, General Manager.

**Clay Koenig**, General Sales Manager.

**Rodney Fleming**, Local Sales Manager.

**Tai Takahashi**, News Director.

**Frank Brannock**, Chief Engineer.

**Kelly York**, Office Administrator.

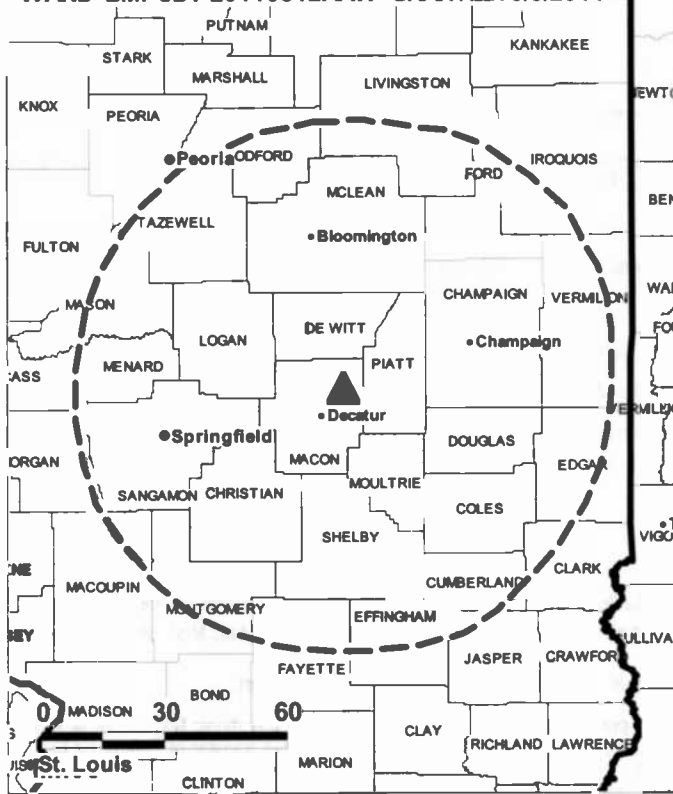
**Tracey Cole**, Station Manager.

**Carol Barnes**, Creative Services & Promotions Director.

**Rob Comerford**, Production Manager.

**Bev Ellinger**, Traffic Manager.

**WAND BMPCDT-20110512AAW GRANTED: 6/6/2011**



© 2012 Warren Communications News

**Ken Frye**, Public Affairs Manager.

**City of License:** Decatur. **Station DMA:** Champaign & Springfield-Decatur, IL.

**Rank:** 82.

Circulation © 2011 Nielsen. Coverage based on Nielsen study.

GrandTotal	Cable TV Households	Non-cable TV Households	Total TV Households
Estimated Station Totals *	227,650	183,980	411,630
Average Weekly Circulation (2011)	126,338	96,556	222,894
Average Daily Circulation (2011)			103,369
Station DMA Total	Cable TV Households	Non-cable TV Households	Total TV Households
Estimated Station Totals *	220,170	161,560	381,730
Average Weekly Circulation (2011)	124,296	95,144	219,440
Average Daily Circulation (2011)			102,928
Other DMA Total	Cable TV Households	Non-cable TV Households	Total TV Households
Estimated Station Totals *	7,480	22,420	29,900
Average Weekly Circulation (2011)	2,042	1,412	3,454
Average Daily Circulation (2011)			441

\*Estimated station totals are sums of the Nielsen TV and Cable TV household estimates for each county in which the station registers viewing of more than 5% as per the Nielsen Survey Methods.

**WBUI**  
**Ch. 22**

**Network Service:** CW.

**Licensee:** GOCOM Media of Illinois LLC, 200 Main St, Ste 201B, Hilton Head Island, SC 29926.

**Studio:** 101 S Main St, Decatur, IL 62523.

**Mailing Address:** 101 S Main St, Decatur, IL 62523.

**Phone:** 217-428-2323. **Fax:** 217-428-4022.

**E-mail:** jkaufmann@myfoxillinois.com

**Web Site:** http://www.centralillinoiscw.com

**Technical Facilities:** Channel No. 22 (518-524 MHz). Authorized power: 325-kw max. visual, aural. Antenna: 1316-ft above av. terrain, 1316-ft. above ground, 1998-ft. above sea level.

Latitude 39° 56' 56"  
Longitude 88° 50' 12"

**Note:** Latitude and longitude coordinates shown are based on the North American Datum of 1927 (NAD 27) as currently required by the Mass Media Bureau of the FCC.

**Ownership:** GOCOM Media of Illinois LLC (Group Owner).

**Began Operation:** October 27, 2002. Began analog operations: May 13, 1984. Ceased analog operations: February 17, 2009. Pro forma transfer of control by GOCOM Media of Illinois LLC from the Estate of Robinson O Everett (58% to 19.6%) to J McGregor Everett (20.4% to 33.2%), Lewis Moore Everett (0 to 12.8%) and Robinson O Everett Jr (0 to 12.8%) approved by FCC November 5, 2010. Involuntary pro forma transfer of control by GOCOM Media of Illinois LLC from Robinson O Everett (deceased) to his estate granted July 22, 2009. Sale to present owner by ACME Television Licenses of Illinois LLC approved by FCC September 14, 2007. Sale to ACME Television Licenses of Illinois LLC by Paxson Decatur License Inc. approved by FCC June 14, 1999. Sale to Paxson Decatur License Inc. by Decatur Foursquare Broadcasting Inc. approved by FCC March 30, 1998.

**Represented (legal):** Fletcher, Heald & Hildreth PLC.

**Represented (sales):** MMT Sales Inc.

**Personnel:**

Peter O'Brien, General Manager.

Mike Horcharik, General & National Sales Manager.

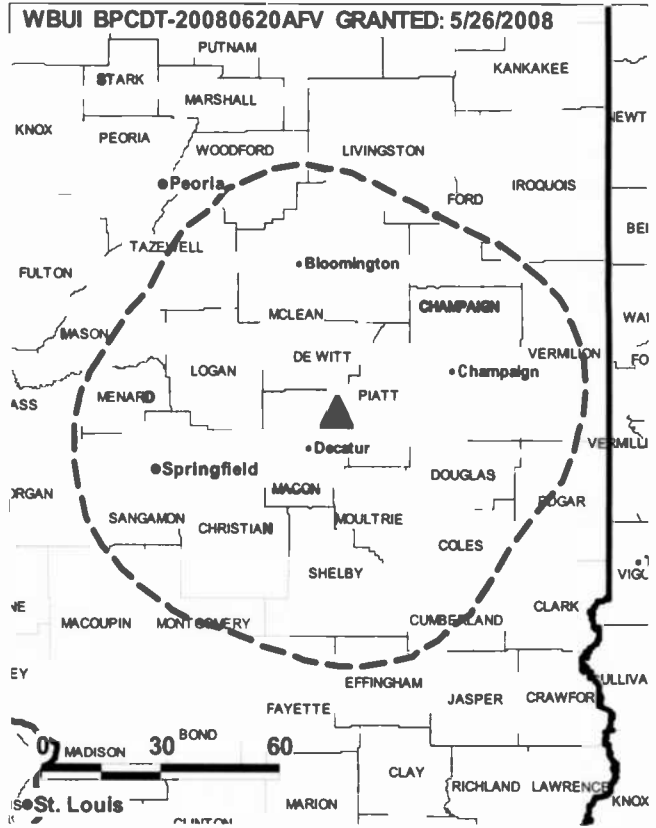
Scott Washburn, Chief Engineer.

Rachael Atchison, Promotions Manager.

Christy Skelley, Traffic Manager.

**City of License:** Decatur. **Station DMA:** Champaign & Springfield-Decatur, IL.

**Rank:** 82.



© 2012 Warren Communications News

Circulation © 2011 Nielsen. Coverage based on Nielsen study.

GrandTotal	Cable TV Households	Non-cable TV Households	Total TV Households
Estimated Station Totals *	224,320	161,560	385,880
Average Weekly Circulation (2011)	45,193	32,788	77,981
Average Daily Circulation (2011)			21,037
Station DMA Total	Cable TV Households	Non-cable TV Households	Total TV Households
Estimated Station Totals *	218,670	161,560	380,230
Average Weekly Circulation (2011)	43,806	32,788	76,594
Average Daily Circulation (2011)			20,941
Other DMA Total	Cable TV Households	Non-cable TV Households	Total TV Households
Estimated Station Totals *	5,650	0	5,650
Average Weekly Circulation (2011)	1,387	0	1,387
Average Daily Circulation (2011)			96

\*Estimated station totals are sums of the Nielsen TV and Cable TV household estimates for each county in which the station registers viewing of more than 5% as per the Nielsen Survey Methods.



**WRBU**  
Ch. 47

**Network Service:** MNT.

**Licensee:** Roberts Broadcasting Co., 1408 N Kingshighway Blvd, Ste 300, St. Louis, MO 63113.

**Studio:** 1408 N. Kingshighway Blvd, Ste 300, St. Louis, MO 63113.

**Mailing Address:** 1408 N. Kingshighway Blvd, Ste 300, St. Louis, MO 63113.

**Phone:** 314-367-4600; 314-256-4600. **Fax:** 314-367-0174.

**E-mail:** dodyy@roberts-companies.com

**Web Site:** http://www.my46stl.com/

**Technical Facilities:** Channel No. 47 (668-674 MHz). Authorized power: 109.4-kw max. visual, aural. Antenna: 1043-ft above av. terrain, 764-ft. above ground, 1634-ft. above sea level.

Latitude 38° 23' 18"  
Longitude 90° 29' 16"

Holds CP for change to 750-kw max. visual; BPCDT-20080620AGT.

**Note:** Latitude and longitude coordinates shown are based on the North American Datum of 1927 (NAD 27) as currently required by the Mass Media Bureau of the FCC.

**Ownership:** Michael V. Roberts; Steven C. Roberts.

**Began Operation:** May 1, 2002. Began analog operations: September 11, 1989. Ceased analog operations: February 17, 2009. Univision Communications Inc. acquired 44% equity interest in Roberts Brothers Broadcasting LLC in 2001. Transfer of voting rights to St. Louis/Denver LLC (Roberts Brothers Broadcasting LLC & TeleFutura/Univision) approved by FCC February 10, 2003. Transfer of control by Roberts Broadcasting Co. from TeleFutura Television Group Inc. to Roberts Brothers Broadcasting LLC approved by FCC March 19, 2010.

**Personnel:**

**Gregg Filandrinos,** Chief Operating Officer & Executive Vice President.

**Bonni Burns,** Vice President & Sales & Marketing Director.

**Robin Jackson,** National Sales Director.

**Chris Melsch,** Chief Engineer.

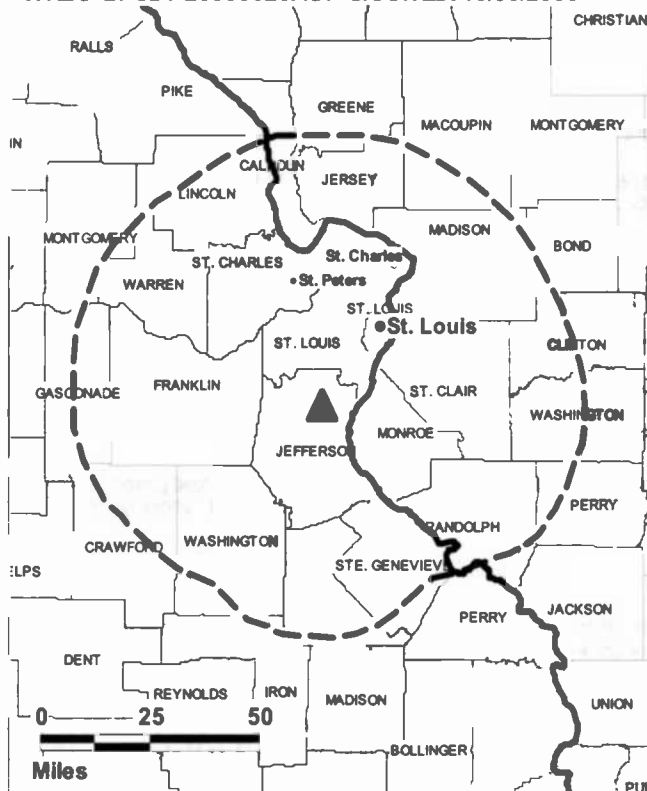
**Mary Kay Peters,** Business Manager.

**Omar O'Hara,** Production Manager.

**Jean O'Rourke,** Traffic Manager.

**City of License:** East St. Louis. **Station DMA:** St. Louis, MO. **Rank:** 21.

WRBU BPCDT-20080620AGT GRANTED: 10/30/2008



© 2012 Warren Communications News

Circulation © 2011 Nielsen. Coverage based on Nielsen study.

GrandTotal	Cable TV Households	Non-cable TV Households	Total TV Households
Estimated Station Totals *	613,530	522,890	1,136,420
Average Weekly Circulation (2011)	162,416	104,137	266,553
Average Daily Circulation (2011)			70,616
Station DMA Total	Cable TV Households	Non-cable TV Households	Total TV Households
Estimated Station Totals *	612,140	522,890	1,135,030
Average Weekly Circulation (2011)	162,288	104,137	266,425
Average Daily Circulation (2011)			70,610
Other DMA Total	Cable TV Households	Non-cable TV Households	Total TV Households
Estimated Station Totals *	1,390	0	1,390
Average Weekly Circulation (2011)	128	0	128
Average Daily Circulation (2011)			6

\*Estimated station totals are sums of the Nielsen TV and Cable TV household estimates for each county in which the station registers viewing of more than 5% as per the Nielsen Survey Methods.

**WIFR**  
**Ch. 41**

**Network Service:** CBS.

**Licensee:** Gray Television Licensee LLC, 1750 K St NW, Ste 1200, Washington, DC 20006.

**Studio:** 2523 N Meridian Rd, Rockford, IL 61101.

**Mailing Address:** PO Box 123, Rockford, IL 61105.

**Phone:** 815-987-5300. **Fax:** 815-987-0981.

**E-mail:** engineer23@wifr.com

**Web Site:** http://www.wifr.com

**Technical Facilities:** Channel No. 41 (632-638 MHz). Authorized power: 100-kw max. visual, aural. Antenna: 577-ft above av. terrain, 561-ft. above ground, 1378-ft. above sea level.

Latitude 42° 17' 48"  
Longitude 89° 10' 15"

Holds CP for change to 722-ft above av. terrain, 699-ft. above ground, 1519-ft. above sea level; BMPCDT-20081110ADQ.

**Note:** Latitude and longitude coordinates shown are based on the North American Datum of 1927 (NAD 27) as currently required by the Mass Media Bureau of the FCC.

**Ownership:** Gray Television Inc. (Group Owner).

**Began Operation:** July 25, 2005. Began analog operations: September 12, 1965. Sale to present owner by Benedek Broadcasting Co. LLC approved by FCC August 29, 2002. Sale to Benedek Broadcasting Co. LLC by Worrell Television approved by FCC Nov, 1986. Sale to Worrell Television by General Media Corp. approved by FCC April 11, 1977. Ceased analog operations: February 17, 2009.

**Represented (legal):** Wiley Rein LLP.

**Represented (sales):** Continental Television Sales.

**Personnel:**

**Greg Graber**, Vice President, General Manager & Program Director.

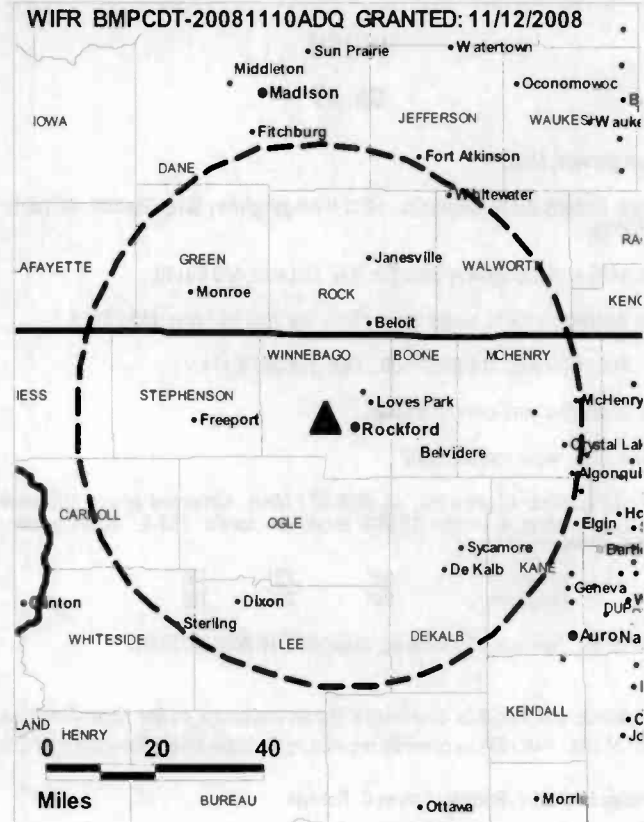
**Tim Myers**, General Sales Manager.

**Nella Hoskinson**, Local Sales Manager.

**Dave Smith**, News Director.

**Jackie Myers**, Traffic Manager.

**City of License:** Freeport. **Station DMA:** Rockford, IL. **Rank:** 134.



© 2012 Warren Communications News

Circulation © 2011 Nielsen. Coverage based on Nielsen study.

GrandTotal	Cable TV Households	Non-cable TV Households	Total TV Households
Estimated Station Totals *	190,500	103,310	293,810
Average Weekly Circulation (2011)	89,303	55,040	144,343
Average Daily Circulation (2011)			67,792
Station DMA Total	Cable TV Households	Non-cable TV Households	Total TV Households
Estimated Station Totals *	112,300	75,670	187,970
Average Weekly Circulation (2011)	75,621	52,166	127,787
Average Daily Circulation (2011)			63,786
Other DMA Total	Cable TV Households	Non-cable TV Households	Total TV Households
Estimated Station Totals *	78,200	27,640	105,840
Average Weekly Circulation (2011)	13,682	2,874	16,556
Average Daily Circulation (2011)			4,006

\*Estimated station totals are sums of the Nielsen TV and Cable TV household estimates for each county in which the station registers viewing of more than 5% as per the Nielsen Survey Methods.

**WSIL-TV**

**Ch. 34**

**(Operates satellite KPOB-TV, Poplar Bluff)**

**Network Service:** ABC.

**Licensee:** WSIL-TV Inc., PO Box 1800, c/o Brooks, Pierce et al., Raleigh, NC 27602.

**Studio:** 1416 Country Aire Dr, Carterville, IL 62918.

**Mailing Address:** 1416 Country Aire Dr, Carterville, IL 62918.

**Phone:** 618-985-2333. **Fax:** 618-985-3709.

**E-mail:** [swheeler@wsiltv.com](mailto:swheeler@wsiltv.com)

**Web Site:** <http://www.wsiltv.com>

**Technical Facilities:** Channel No. 34 (590-596 MHz). Authorized power: 1000-kw max. visual, aural. Antenna: 955-ft above av. terrain, 880-ft. above ground, 1480-ft. above sea level.

Latitude 37° 36' 50"  
Longitude 88° 52' 20"

**Note:** Latitude and longitude coordinates shown are based on the North American Datum of 1927 (NAD 27) as currently required by the Mass Media Bureau of the FCC.

**Ownership:** Mel Wheeler Inc. (Group Owner).

**Began Operation:** July 17, 2008. Began analog operations: December 6, 1953 on Ch. 22; changed to Ch. 3 in March 1959. Sale to present owner by John W. Kirby, et al., approved by FCC May 12, 1983. Previous sale by O. L. Turner, et al., approved by FCC April 23, 1981. Ceased analog operations: June 12, 2009.

**Represented (legal):** Brooks, Pierce, McLendon, Humphrey & Leonard LLP.

**Represented (sales):** Continental Television Sales.

**Personnel:**

**Steve Wheeler,** General Manager.

**Dave Cisco,** Sales Manager.

**Mike Snuffer,** News Director.

**Pat Victoria,** Chief Engineer.

**Sandra Mann,** Business Manager.

**Bethany Tanner,** Program Director.

**Ron Hamberg,** Production & Creative Services Manager.

**Lou Ann Simpson,** Traffic Manager.

**City of License:** Harrisburg.

**Station DMA:** Paducah, KY-Cape Girardeau, MO-Harrisburg, IL. Rank: 81.



© 2012 Warren Communications News

Circulation © 2011 Nielsen. Coverage based on Nielsen study.

GrandTotal	Cable TV Households	Non-cable TV Households	Total TV Households
Estimated Station Totals *	116,960	220,800	337,760
Average Weekly Circulation (2011)	51,661	112,261	163,922
Average Daily Circulation (2011)			75,516
<b>Station DMA Total</b>	<b>Cable TV Households</b>	<b>Non-cable TV Households</b>	<b>Total TV Households</b>
Estimated Station Totals *	112,430	210,910	323,340
Average Weekly Circulation (2011)	50,067	111,531	161,598
Average Daily Circulation (2011)			74,365
<b>Other DMA Total</b>	<b>Cable TV Households</b>	<b>Non-cable TV Households</b>	<b>Total TV Households</b>
Estimated Station Totals *	4,530	9,890	14,420
Average Weekly Circulation (2011)	1,594	730	2,324
Average Daily Circulation (2011)			1,151

\*Estimated station totals are sums of the Nielsen TV and Cable TV household estimates for each county in which the station registers viewing of more than 5% as per the Nielsen Survey Methods.

**WGBO-DT**  
**Ch. 38**

**Network Service:** UNV.

**Licensee:** WGBO License Partnership GP, 5999 Center Dr, Ste 4083, Los Angeles, CA 90045.

**Studio:** 541 N Fairbanks Ct, 11th Fl, Chicago, IL 60611.

**Mailing Address:** 541 N Fairbanks Ct, 11th Fl, Chicago, IL 60611.

**Phone:** 312-670-1000. **Fax:** 312-494-6492.

**E-mail:** cwood@univision.net

**Web Site:** <http://www.univision.net>

**Technical Facilities:** Channel No. 38 (614-620 MHz). Authorized power: 600-kw max. visual, aural. Antenna: 1317-ft above av. terrain, 1316-ft. above ground, 1909-ft. above sea level.

Latitude	41°	53'	56"
Longitude	87°	37'	23"

**Note:** Latitude and longitude coordinates shown are based on the North American Datum of 1927 (NAD 27) as currently required by the Mass Media Bureau of the FCC.

**Ownership:** Univision Communications Inc. (Group Owner).

**Began Operation:** September 1, 2002. Standard Definition. Began analog operations: September 18, 1981. Ceased analog operations: June 12, 2009. Sale by Focus Broadcasting of Chicago LP to Grant Broadcasting of Chicago LP approved by FCC October 30, 1985. Transfer from Grant Broadcasting of Chicago LP to Combined Broadcasting Inc. approved by FCC June 8, 1988. Sale to present owner by Combined Broadcasting Inc. approved by FCC July 15, 1994. Transfer of control by WGBO License Partnership GP from shareholders of Univision Communications Inc. to Broadcasting Media Partners Inc. approved by FCC March 27, 2007.

**Represented (legal):** Covington & Burling.

**Personnel:**

**Carlos San Jose**, Vice President & General Manager.

**Sean Delahunty**, General Sales Manager.

**Rene Morales**, Local Sales Manager.

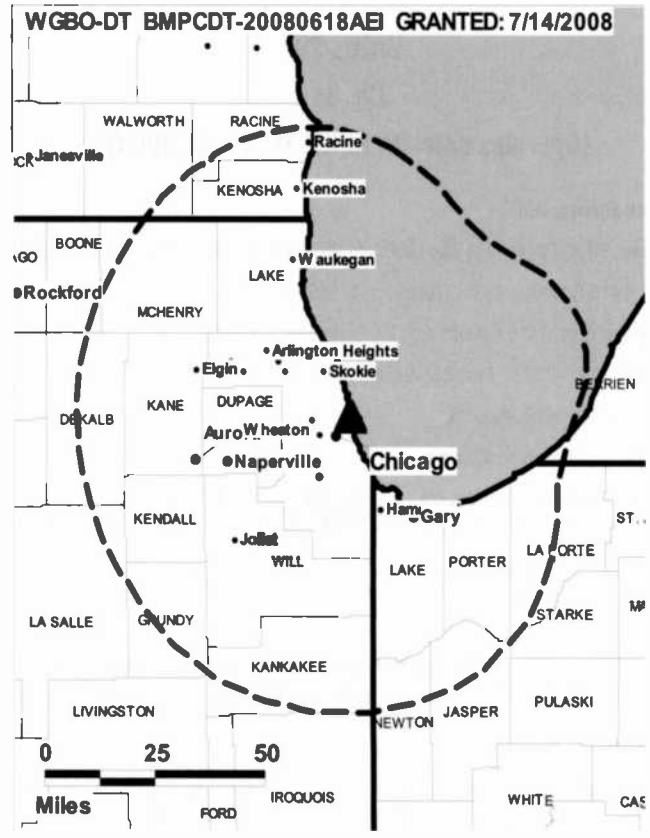
**Isis Chaverri**, Executive Producer.

**Miguel Tovar**, Business Manager.

**Doug Becker**, Traffic Manager.

**Luisa Echeverria**, Community Affairs Director.

**City of License:** Joliet. **Station DMA:** Chicago, IL. **Rank:** 3.



Circulation © 2011 Nielsen. Coverage based on Nielsen study.

GrandTotal	Cable TV Households	Non-cable TV Households	Total TV Households
Estimated Station Totals *	1,860,930	1,108,160	2,969,090
Average Weekly Circulation (2011)	185,262	185,369	370,631
Average Daily Circulation (2011)			233,976

Station DMA Total	Cable TV Households	Non-cable TV Households	Total TV Households
Estimated Station Totals *	1,860,930	1,108,160	2,969,090
Average Weekly Circulation (2011)	185,262	185,369	370,631
Average Daily Circulation (2011)			233,976

\*Estimated station totals are sums of the Nielsen TV and Cable TV household estimates for each county in which the station registers viewing of more than 5% as per the Nielsen Survey Methods.

**WWTO-TV**  
**Ch. 10**

**Network Service:** TBN.

**Licensee:** Trinity Broadcasting Network Inc., 2442 Michelle Dr, Tustin, CA 92780.

**Studio:** 420 E Stevenson Rd, Ottawa, IL 61350.

**Mailing Address:** 420 E Stevenson Rd, Ottawa, IL 61350.

**Phone:** 815-434-2700; 714-832-2950. **Fax:** 815-434-2458.

**Web Site:** <http://www.tbn.org>

**Technical Facilities:** Channel No. 10 (192-198 MHz). Authorized power: 16-kw visual, aural. Antenna: 1322-ft above av. terrain, 1299-ft. above ground, 1932-ft. above sea level.

Latitude 41° 16' 51"  
Longitude 88° 56' 13"

Holds CP for change to 80-kw visual, 1362-ft above av. terrain, 1339-ft. above ground, 1970-ft. above sea level; BPCDT-20080611ACK.

**Note:** Latitude and longitude coordinates shown are based on the North American Datum of 1927 (NAD 27) as currently required by the Mass Media Bureau of the FCC.

**Ownership:** Trinity Broadcasting Network Inc. (Group Owner).

**Began Operation:** November 1, 2002. Standard Definition. Began analog operations: December 5, 1986. Ceased analog operations: June 12, 2009.

**Represented (legal):** Colby M. May.

**Personnel:**

Mariene Zepeda, Station Manager & Program Director.

Emily Young, News, Production & Traffic Manager.

Charlie Boyd, Chief Engineer.

Tom Morford, Assistant Chief Engineer.

**City of License:** La Salle. **Station DMA:** Chicago, IL. **Rank:** 3.



FULLY SEARCHABLE • CONTINUOUSLY UPDATED • DISCOUNT RATES FOR PRINT PURCHASERS

For more information call 800-771-9202 or visit [www.warren-news.com](http://www.warren-news.com)



© 2012 Warren Communications News

Circulation © 2011 Nielsen. Coverage based on Nielsen study.

GrandTotal	Cable TV Households	Non-cable TV Households	Total TV Households
Estimated Station Totals *	12,990	0	12,990
Average Weekly Circulation (2011)	6,079	0	6,079
Average Daily Circulation (2011)			2,897
Station DMA Total	Cable TV Households	Non-cable TV Households	Total TV Households
Estimated Station Totals *	12,990	0	12,990
Average Weekly Circulation (2011)	6,079	0	6,079
Average Daily Circulation (2011)			2,897

\*Estimated station totals are sums of the Nielsen TV and Cable TV household estimates for each county in which the station registers viewing of more than 5% as per the Nielsen Survey Methods.

**WTCT**  
**Ch. 17**

**Network Service:** IND.

**Licensee:** Tri-State Christian TV Inc., PO Box 1010, Marion, IL 62959-1010.

**Studio:** 11717 Rte. 37 N, Marion, IL 62959.

**Mailing Address:** PO Box 698, Marion, IL 62959.

**Phone:** 618-997-4700. **Fax:** 618-993-9778.

**E-mail:** mjd@tct.tv

**Web Site:** <http://www.tct-net.org>

**Technical Facilities:** Channel No. 17 (488-494 MHz). Authorized power: 800-kw max. visual, aural. Antenna: 699-ft above av. terrain, 400-ft. above ground, 1240-ft. above sea level.

Latitude 37° 33' 26"  
Longitude 89° 01' 24"

**Note:** Latitude and longitude coordinates shown are based on the North American Datum of 1927 (NAD 27) as currently required by the Mass Media Bureau of the FCC.

**Ownership:** Tri-State Christian TV Inc. (Group Owner).

**Began Operation:** June 28, 2006. Began analog operations: August 24, 1981. Sale to present owner by Dennis F. Doelitzsch approved by FCC February 6, 1984. Ceased analog operations: June 12, 2009.

**Represented (legal):** Colby M. May.

**Personnel:**

Garth W. Coonce, President.

Susan Henshaw, Station & Traffic Manager.

Wayne Phillips, Chief Engineer.

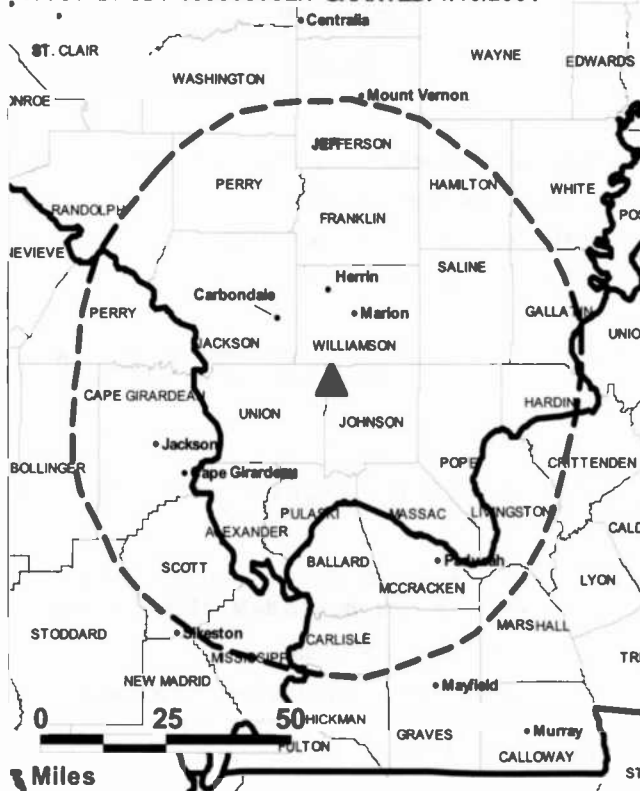
David Cox, Program Director.

Dan Vossler, Production Manager.

**City of License:** Marion.

**Station DMA:** Paducah, KY-Cape Girardeau, MO-Harrisburg, IL. Rank: 81.

WTCT BPCDT-19990803LH GRANTED: 1/10/2001



© 2012 Warren Communications News

Circulation © 2011 Nielsen. Coverage based on Nielsen study.

GrandTotal	Cable TV Households	Non-cable TV Households	Total TV Households
Estimated Station Totals *	41,950	7,850	49,800
Average Weekly Circulation (2011)	3,231	895	4,126
Average Daily Circulation (2011)			815
Station DMA Total	Cable TV Households	Non-cable TV Households	Total TV Households
Estimated Station Totals *	41,950	7,850	49,800
Average Weekly Circulation (2011)	3,231	895	4,126
Average Daily Circulation (2011)			815

\*Estimated station totals are sums of the Nielsen TV and Cable TV household estimates for each county in which the station registers viewing of more than 5% as per the Nielsen Survey Methods.

**WQAD-TV**  
**Ch. 38**

**Network Service:** ABC.

**Licensee:** Local TV Illinois License LLC, 1717 Dixie Hwy, Ste 650, Fort Wright, KY 41011.

**Studio:** 3003 Park 16th St, Moline, IL 61265.

**Mailing Address:** 3003 Park 16th St, Moline, IL 61265.

**Phone:** 309-764-8888. **Fax:** 309-764-5763.

**E-mail:** larry.rosmilso@wqad.com

**Web Site:** http://www.wqad.com

**Technical Facilities:** Channel No. 38 (614-620 MHz). Authorized power: 1000-kw max. visual, aural. Antenna: 1096-ft above av. terrain, 1070-ft. above ground, 1824-ft. above sea level.

Latitude 41° 18' 44"  
Longitude 90° 22' 46"

**Note:** Latitude and longitude coordinates shown are based on the North American Datum of 1927 (NAD 27) as currently required by the Mass Media Bureau of the FCC.

**Ownership:** Local TV Holdings LLC (Group Owner).

**Began Operation:** October 13, 2003. Began analog operations: August 1, 1963. Sale to Des Moines Register & Tribune Co. by Moline Television Corp. approved by FCC July 13, 1977. Sale to The New York Times Co. by Des Moines Register & Tribune Co. approved by FCC October 3, 1985. Sale to present owner by The New York Times Co. approved by FCC March 9, 2007. Ceased analog operations: June 12, 2009.

**Represented (legal):** Dow Lohnes PLLC.

**Represented (sales):** Katz Media Group.

**Personnel:**

Larry Rosmilso, President & General Manager.

Trent Poindexter, Vice President & General Sales Manager.

Jennifer McGivern, Local Sales Manager.

Leigh Geramanis, News Director.

Rick Serre, Chief Engineer.

Chris Russell, Controller.

Kim Hartman, Program Director & Office Manager.

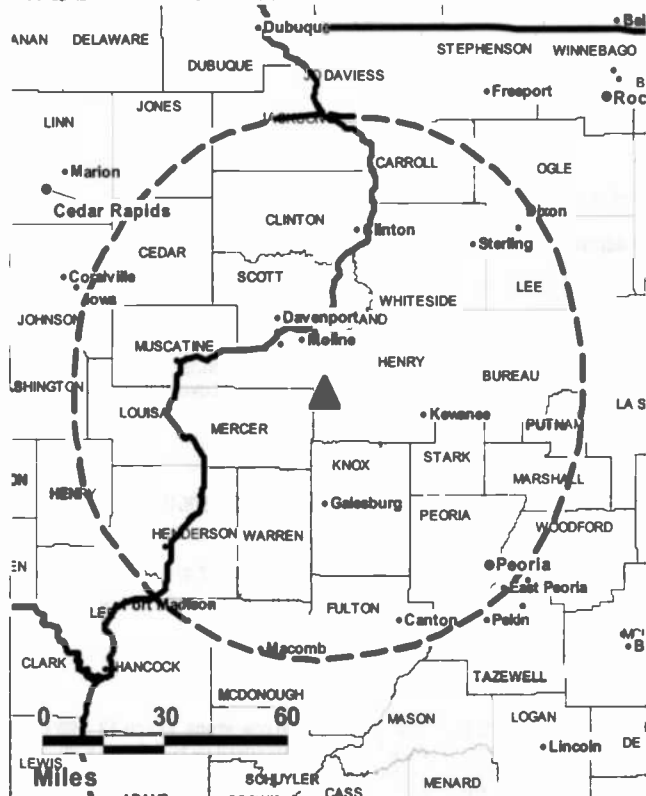
Lisa Short, Marketing Manager.

Bruce Apa, Production Manager.

Lori Evans, Creative Services Manager.

Jessie DeAnda, Traffic Manager.

WQAD-TV BMPCDT-20011213AAB GRANTED: 2/1/2002



© 2012 Warren Communications News

**City of License:** Moline. **Station DMA:** Davenport, IA-Rock Island-Moline, IL.

**Rank:** 100.

Circulation © 2011 Nielsen. Coverage based on Nielsen study.

GrandTotal	Cable TV Households	Non-cable TV Households	Total TV Households
Estimated Station Totals *	242,000	164,430	406,430
Average Weekly Circulation (2011)	109,751	95,892	205,643
Average Daily Circulation (2011)			94,965
Station DMA Total	Cable TV Households	Non-cable TV Households	Total TV Households
Estimated Station Totals *	166,990	139,810	306,800
Average Weekly Circulation (2011)	97,314	93,123	190,437
Average Daily Circulation (2011)			89,983
Other DMA Total	Cable TV Households	Non-cable TV Households	Total TV Households
Estimated Station Totals *	75,010	24,620	99,630
Average Weekly Circulation (2011)	12,437	2,769	15,206
Average Daily Circulation (2011)			4,982

\*Estimated station totals are sums of the Nielsen TV and Cable TV household estimates for each county in which the station registers viewing of more than 5% as per the Nielsen Survey Methods.





**WAOE**  
**Ch. 39**

**Network Service:** MNT.

**Licensee:** Four Seasons Peoria LLC, 5670 Wilshire Blvd, Ste 1300, Los Angeles, CA 90036.

**Studio:** 2907 Springfield Rd, East Peoria, IL 61611.

**Mailing Address:** 2907 Springfield Rd, East Peoria, IL 61611.

**Phone:** 309-674-5900. **Fax:** 309-674-5959.

**E-mail:** shom@waoetv.com

**Web Site:** http://my59.tv

**Technical Facilities:** Channel No. 39 (320-626 MHz). Authorized power: 26-kw max. visual, aural. Antenna: 696-ft above av. terrain, 569-ft. above ground, 1314-ft. above sea level.

Latitude 40° 37' 46"  
Longitude 89° 32' 53"

Holds CP for change to 150-kw max. visual; BPCDT-20080620AFR.

**Note:** Latitude and longitude coordinates shown are based on the North American Datum of 1927 (NAD 27) as currently required by the Mass Media Bureau of the FCC.

**Ownership:** Paul H. Koplin; Malibu Broadcasting LLC (Group Owner); Venture Technologies Group LLC (Group Owner).

**Began Operation:** August 1, 2007. Standard Definition. Began analog operations: August 14, 1998. Sale to present owner by Venture Technologies Group of Pennsylvania LLC approved by FCC December 6, 2000. Ceased analog operations: December 1, 2008.

**Personnel:**

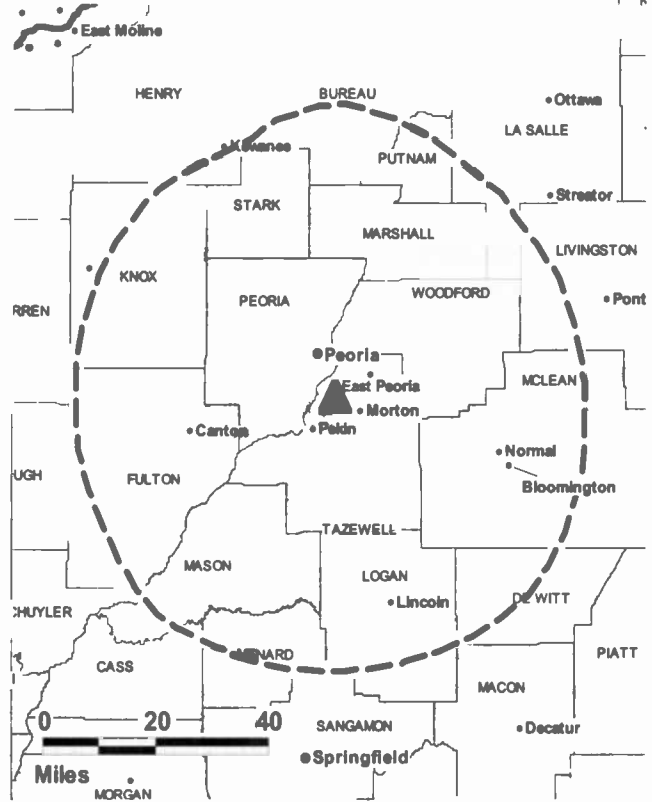
Sara Horn, Station Manager.

Pete Russell, General Sales Manager.

Dennis Quinn, Chief Engineer.

**City of License:** Peoria. **Station DMA:** Peoria-Bloomington, IL. **Rank:** 116.

WAOE BPCDT-20080620AFR GRANTED: 9/4/2008



© 2012 Warren Communications News

Circulation © 2011 Nielsen. Coverage based on Nielsen study.

GrandTotal	Cable TV Households	Non-cable TV Households	Total TV Households
Estimated Station Totals *	150,910	102,020	252,930
Average Weekly Circulation (2011)	26,557	19,883	46,440
Average Daily Circulation (2011)			12,556
Station DMA Total	Cable TV Households	Non-cable TV Households	Total TV Households
Estimated Station Totals *	149,860	102,020	251,880
Average Weekly Circulation (2011)	26,496	19,883	46,379
Average Daily Circulation (2011)			12,550
Other DMA Total	Cable TV Households	Non-cable TV Households	Total TV Households
Estimated Station Totals *	1,050	0	1,050
Average Weekly Circulation (2011)	61	0	61
Average Daily Circulation (2011)			6

\*Estimated station totals are sums of the Nielsen TV and Cable TV household estimates for each county in which the station registers viewing of more than 5% as per the Nielsen Survey Methods.

**CABLE & TV STATION COVERAGE**

**Atlas2012**

The perfect companion to the Television & Cable Factbook  
To order call 800-771-9202 or visit www.warren-news.com

**WEEK-TV**  
Ch. 25

**Network Service:** NBC.

**Licensee:** WEEK-TV License Inc., 767 3rd Ave, 34th Fl, c/o Granite Broadcasting Corp., New York, NY 10017.

**Studio:** 2907 Springfield Rd, East Peoria, IL 61611.

**Mailing Address:** 2907 Springfield Rd, East Peoria, IL 61611.

**Phone:** 309-698-2525. **Fax:** 309-698-9335.

**E-mail:** markd@week.com

**Web Site:** http://www.week.com

**Technical Facilities:** Channel No. 25 (536-542 MHz). Authorized power: 246-kw max. visual, aural. Antenna: 694-ft above av. terrain, 569-ft. above ground, 1314-ft. above sea level.

Latitude 40° 37' 46"  
Longitude 89° 32' 53"

**Note:** Latitude and longitude coordinates shown are based on the North American Datum of 1927 (NAD 27) as currently required by the Mass Media Bureau of the FCC.

**Ownership:** Granite Broadcasting Corp. (Group Owner).

**Began Operation:** May 23, 2003. Station broadcasting digitally on its analog channel allotment. Began analog operations: February 1, 1953. Transfer from W. Don Cornwell to SP Granite LLC (Silver Point Capital) as part of Chapter 11 reorganization approved by FCC May 21, 2007. Involuntary assignment to debtor in possession approved by FCC December 20, 2006. Sale to present owner by Price Communications approved by FCC August 26, 1988. Sale to Price Communications by LDX Broadcast Inc. approved by FCC November 15, 1984. Previous sale, including former satellite WEEK-TV, La Salle, by West Central Broadcasting Co. (Kerr-McGee interests) approved by FCC July 13, 1966. Ceased analog operations: February 17, 2009.

**Represented (legal):** Akin, Gump, Strauss, Hauer & Feld LLP.

**Represented (sales):** Continental Television Sales.

**Personnel:**

**Mark DeSantis,** President & General Manager.

**Peter Russell,** General Sales Manager.

**Chris Dierker,** Local Sales Manager.

**Terri Dillingham,** National Sales Assistant.

**Jim Garrott,** News Director.

**Dennis Quinn,** Chief Engineer.

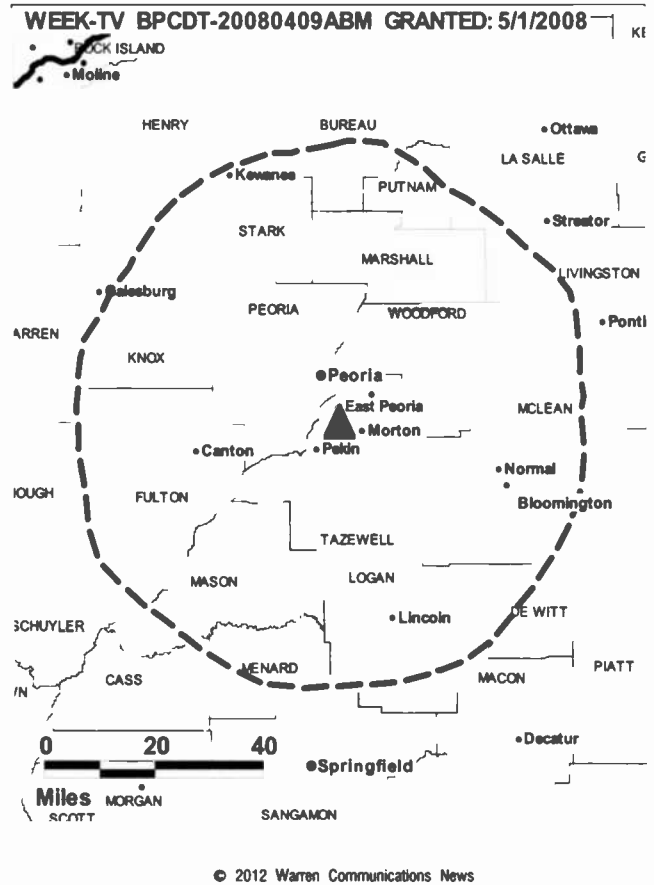
**Amy Svymbbrsky,** Business Manager.

**Joel Hess,** Program Manager.

**Tim Campbell,** Promotion & Production Manager.

**Rose Bortolussi,** Traffic Manager.

**Evelyn Louck,** Human Resources Director.



**City of License:** Peoria. **Station DMA:** Peoria-Bloomington, IL. **Rank:** 116.

Circulation © 2011 Nielsen. Coverage based on Nielsen study.

GrandTotal	Cable TV Households	Non-cable TV Households	Total TV Households
Estimated Station Totals *	214,770	124,310	339,080
Average Weekly Circulation (2011)	111,992	71,051	183,043
Average Daily Circulation (2011)			92,148
Station DMA Total	Cable TV Households	Non-cable TV Households	Total TV Households
Estimated Station Totals *	149,860	102,020	251,880
Average Weekly Circulation (2011)	99,671	68,635	168,306
Average Daily Circulation (2011)			87,463
Other DMA Total	Cable TV Households	Non-cable TV Households	Total TV Households
Estimated Station Totals *	64,910	22,290	87,200
Average Weekly Circulation (2011)	12,321	2,416	14,737
Average Daily Circulation (2011)			4,685

\*Estimated station totals are sums of the Nielsen TV and Cable TV household estimates for each county in which the station registers viewing of more than 5% as per the Nielsen Survey Methods.

**WHOI**  
Ch. 19

**Network Service:** CW, ABC.

**Licensee:** Barrington Peoria License LLC, 2500 W Higgins Rd, Ste 155, Hoffman Estates, IL 60169-7275.

**Studio:** 500 N Stewart St, Creve Coeur, IL 61610.

**Mailing Address:** 500 N Stewart St, Creve Coeur, IL 61610.

**Phone:** 309-698-1919. **Fax:** 309-698-4817.

**E-mail:** news@hoinews.com

**Web Site:** http://www.centralillinoisnewscenter.com

**Technical Facilities:** Channel No. 19 (500-506 MHz). Authorized power: 195-kw max. visual, aural. Antenna: 666-ft above av. terrain, 593-ft. above ground, 1272-ft. above sea level.

Latitude	40°	39'	11"
Longitude	89°	35'	14"

**Note:** Latitude and longitude coordinates shown are based on the North American Datum of 1927 (NAD 27) as currently required by the Mass Media Bureau of the FCC.

**Ownership:** Pilot Group LP (Group Owner).

**Began Operation:** August 1, 2003. Began analog operations: October 20, 1953. Ceased analog operations: June 12, 2009. Sale to Peoria Journal Star by Hugh R. Norman group approved by FCC April 28, 1954. Sale to Metropolitan Broadcasting (Metromedia Inc.) by Peoria Journal Star approved by FCC December 29, 1959. Sale to Mid America by Metromedia approved by FCC July 21, 1965. Sale to Forward Communications by Mid America Media Inc. approved by FCC March 24, 1971. Sale to Wesray Corp. approved by FCC August 16, 1984. Sale to Adams Communications approved by FCC December 23, 1987. Transfer of control to Brissette Broadcasting approved by FCC December 24, 1991. Transfer of control to Benedek Broadcasting Co. LLC approved by FCC May 22, 1996. Sale to Chelsey Broadcasting Co. LLC by Benedek Broadcasting Co. LLC approved by FCC August 29, 2002. Sale to present owner by Chelsey Broadcasting Co. LLC approved by FCC March 11, 2004. Transfer of control by Barrington Peoria License LLC from Katonah Pittman Ventures LLC to Pilot Group GP LLC pends.

**Represented (sales):** HRP: Television Station Representative.

**Represented (legal):** Covington & Burling.

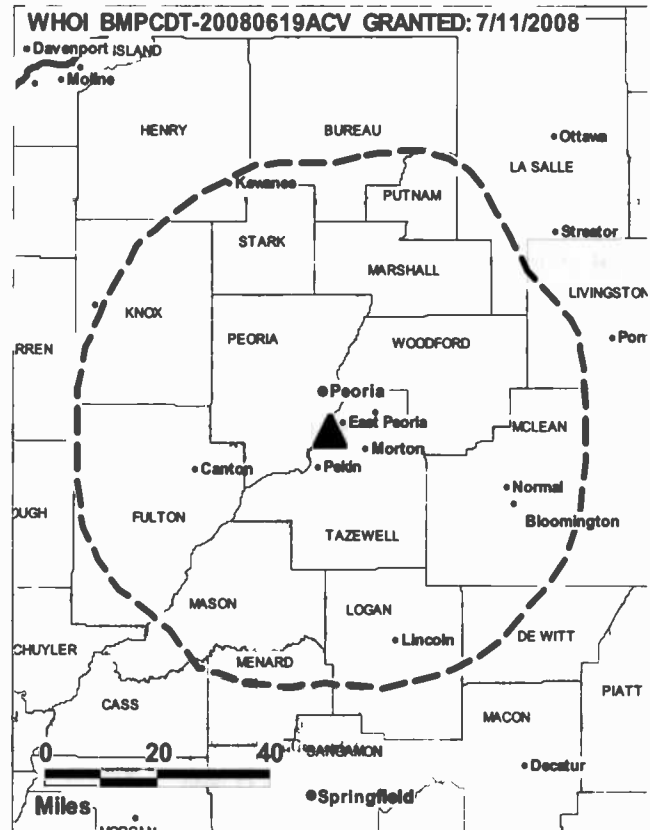
**Personnel:**

Leo Henning, Regional Vice President.

Jolie Alois, News Director.

Fred Roe, Chief Engineer.

**City of License:** Peoria. **Station DMA:** Peoria-Bloomington, IL. **Rank:** 116.



© 2012 Warren Communications News

Circulation © 2011 Nielsen. Coverage based on Nielsen study.

GrandTotal	Cable TV Households	Non-cable TV Households	Total TV Households
Estimated Station Totals *	207,670	124,310	331,980
Average Weekly Circulation (2011)	93,953	57,467	151,420
Average Daily Circulation (2011)			58,119
Station DMA Total	Cable TV Households	Non-cable TV Households	Total TV Households
Estimated Station Totals *	149,860	102,020	251,880
Average Weekly Circulation (2011)	85,464	55,595	141,059
Average Daily Circulation (2011)			55,467
Other DMA Total	Cable TV Households	Non-cable TV Households	Total TV Households
Estimated Station Totals *	57,810	22,290	80,100
Average Weekly Circulation (2011)	8,489	1,872	10,361
Average Daily Circulation (2011)			2,652

\*Estimated station totals are sums of the Nielsen TV and Cable TV household estimates for each county in which the station registers viewing of more than 5% as per the Nielsen Survey Methods.

**WMBD-TV**  
**Ch. 30**

**Network Service:** CBS.

**Licensee:** Nexstar Broadcasting Inc., 5215 N O'Connor Blvd, Ste 1400, Irving, TX 75039.

**Studio:** 3131 N University, Peoria, IL 61604.

**Mailing Address:** 3131 N. University St, Peoria, IL 61604.

**Phone:** 309-688-3131. **Fax:** 309-686-8650.

**Web Site:** <http://centralillinoisproud.com>

**Technical Facilities:** Channel No. 30 (566-572 MHz). Authorized power: 800-kw max. visual, aural. Antenna: 633-ft above av. terrain, 522-ft. above ground, 1262-ft. above sea level.

Latitude 40° 38' 06"  
Longitude 89° 32' 19"

**Note:** Latitude and longitude coordinates shown are based on the North American Datum of 1927 (NAD 27) as currently required by the Mass Media Bureau of the FCC.

**Ownership:** Nexstar Broadcasting Group Inc. (Group Owner).

**Began Operation:** June 19, 2006. Began analog operations: January 1, 1958. Sale to present owner by Midwest Television Inc. approved by FCC May 19, 2000. Sale to Midwest Television Inc. by Charles C. Caley and John E. Fetzer approved by FCC June 15, 1960. Ceased analog operations: February 17, 2009.

**Represented (legal):** Drinker Biddle.

**Represented (sales):** Katz Media Group.

**Personnel:**

**Dan Bates**, Vice President & General Manager.

**Steve Mason**, Sales Director.

**Nancy Linebaugh**, Local Sales Manager.

**Rick Moll**, News Director.

**Herman Marvel**, Chief Engineer.

**Karen Doering**, Business Manager.

**Beau Pillet**, Operations & Marketing Manager.

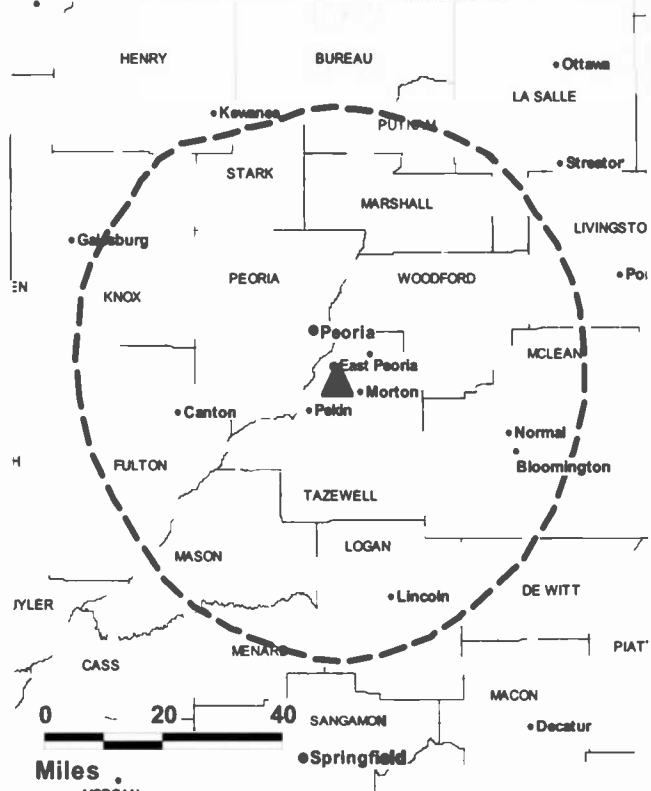
**David Tomilanovich**, Promotions Director.

**Penny Wood**, Traffic Manager.

**Carol French**, Program Coordinator & Assistant to the General Manager.

**City of License:** Peoria. **Station DMA:** Peoria-Bloomington, IL. **Rank:** 116.

WMBD-TV BMPCDT-20060314ABP GRANTED: 4/25/2006



© 2012 Warren Communications News

Circulation © 2011 Nielsen. Coverage based on Nielsen study.

GrandTotal	Cable TV Households	Non-cable TV Households	Total TV Households
Estimated Station Totals *	206,390	130,440	336,830
Average Weekly Circulation (2011)	104,552	67,631	172,183
Average Daily Circulation (2011)			84,017
Station DMA Total	Cable TV Households	Non-cable TV Households	Total TV Households
Estimated Station Totals *	149,860	102,020	251,880
Average Weekly Circulation (2011)	97,428	64,330	161,758
Average Daily Circulation (2011)			80,128
Other DMA Total	Cable TV Households	Non-cable TV Households	Total TV Households
Estimated Station Totals *	56,530	28,420	84,950
Average Weekly Circulation (2011)	7,124	3,301	10,425
Average Daily Circulation (2011)			3,889

\*Estimated station totals are sums of the Nielsen TV and Cable TV household estimates for each county in which the station registers viewing of more than 5% as per the Nielsen Survey Methods.

**WGEM-TV**  
**Ch. 10**

**Network Service:** CW, NBC.

**Grantee:** Quincy Broadcasting Co., 513 Hampshire St, PO Box 80, Quincy, IL 62306.

**Studio:** 513 Hampshire St, Quincy, IL 62301.

**Mailing Address:** PO Box 80, Quincy, IL 62306.

**Phone:** 217-228-6600. **Fax:** 217-228-6670.

**E-mail:** [dvancil@wgem.com](mailto:dvancil@wgem.com)

**Web Site:** <http://www.wgem.com>

**Technical Facilities:** Channel No. 10 (192-198 MHz). Authorized power: 17.1-kw visual, aural. Antenna: 781-ft above av. terrain, 645-ft. above ground, 1405-ft. above sea level.

Latitude 39° 57' 03"  
Longitude 91° 19' 54"

**Note:** Latitude and longitude coordinates shown are based on the North American Datum of 1927 (NAD 27) as currently required by the Mass Media Bureau of the FCC.

**Multichannel TV Sound:** Stereo only.

**Ownership:** Quincy Newspapers Inc. (Group Owner).

**Began Operation:** August 1, 2000. High Definition. Station broadcasting digitally on its analog channel allotment. Began analog operations: August 27, 1953. Ceased analog operations: February 17, 2009.

**Represented (sales):** Blair Television.

**Personnel:**

**Carlos Fernandez,** Vice President & General Manager.

**Amy Carothers,** Local Sales Manager.

**Don Morehead,** National Sales Manager.

**Jim Lawrence,** Operations & Engineering Director.

**Shawn Dickerman,** Creative Services Manager.

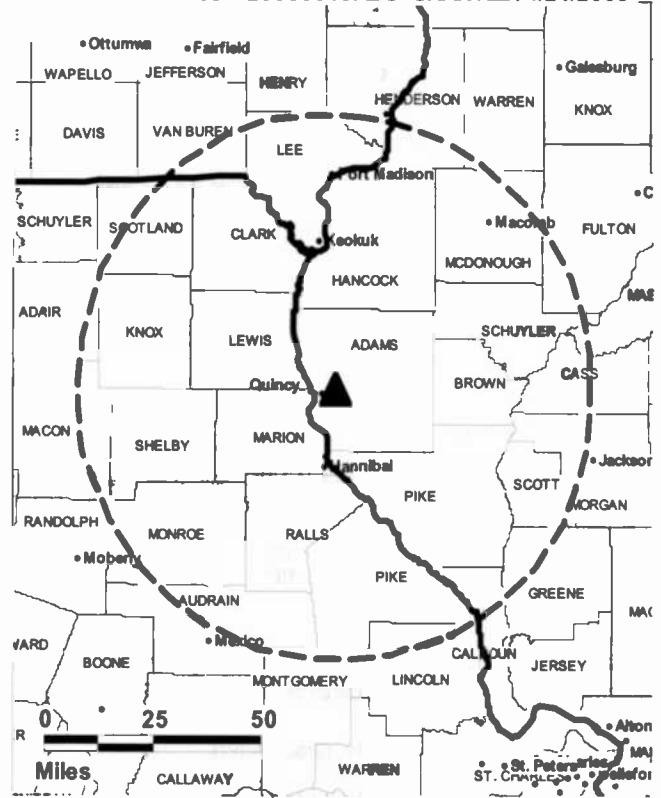
**Matt Schreacke,** Traffic Manager.

**Donna Vancil,** Administrative Assistant.

**City of License:** Quincy. **Station DMA:** Quincy, IL-Hannibal, MO-Keokuk, IA.

**Rank:** 171.

WGEM-TV BMPCDT-20080619ADS GRANTED: 4/21/2009



© 2012 Warren Communications News

Circulation © 2011 Nielsen. Coverage based on Nielsen study.

GrandTotal	Cable TV Households	Non-cable TV Households	Total TV Households
Estimated Station Totals *	69,240	66,790	136,030
Average Weekly Circulation (2011)	35,789	36,981	72,770
Average Daily Circulation (2011)			40,069
Station DMA Total	Cable TV Households	Non-cable TV Households	Total TV Households
Estimated Station Totals *	41,990	54,570	96,560
Average Weekly Circulation (2011)	30,047	35,903	65,950
Average Daily Circulation (2011)			38,273
Other DMA Total	Cable TV Households	Non-cable TV Households	Total TV Households
Estimated Station Totals *	27,250	12,220	39,470
Average Weekly Circulation (2011)	5,742	1,078	6,820
Average Daily Circulation (2011)			1,796

\*Estimated station totals are sums of the Nielsen TV and Cable TV household estimates for each county in which the station registers viewing of more than 5% as per the Nielsen Survey Methods.

**WTJR**  
**Ch. 32**

**Network Service:** IND.

**Licensee:** Christian Television Network Inc (IL), 6922 142nd Ave N, Largo, FL 33771.

**Studio:** 222 N 6th St, Quincy, IL 62301.

**Mailing Address:** 222 N 6th St, Quincy, IL 62301.

**Phone:** 217-228-1616. **Fax:** 217-223-9532.

**E-mail:** tv16@wtjr.org

**Web Site:** http://www.wtjr.org

**Technical Facilities:** Channel No. 32 (578-584 MHz). Authorized power: 1000-kw max. visual, aural. Antenna: 1010-ft above av. terrain, 879-ft. above ground, 1626-ft. above sea level.

Latitude 39° 58' 19"  
Longitude 91° 19' 40"

**Note:** Latitude and longitude coordinates shown are based on the North American Datum of 1927 (NAD 27) as currently required by the Mass Media Bureau of the FCC.

**Ownership:** Christian Television Network Inc (Group Owner).

**Began Operation:** November 26, 2002. Began analog operations: January 1, 1984. Ceased analog operations: January 20, 2009. Sale to present owner by Believer's Broadcasting Corp. approved by FCC May 23, 2006.

**Represented (legal):** Hardy, Carey, Chautin & Balkin LLP.

**Personnel:**

**Robert D'Andrea,** President.

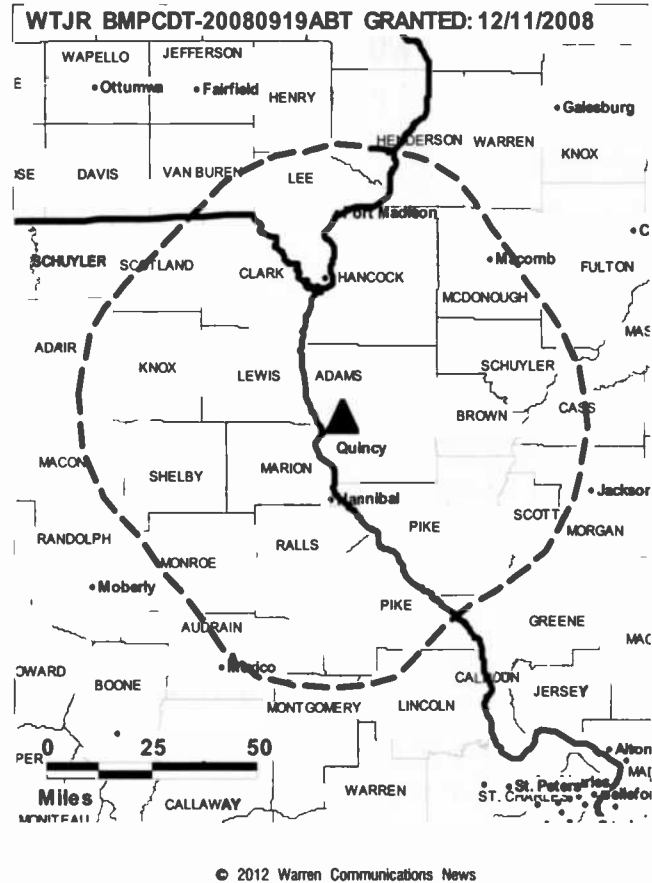
**Donette Douglas,** General Manager.

**Steve Cunningham,** Sales Director.

**Jim Wilson,** Chief Engineer.

**City of License:** Quincy. **Station DMA:** Quincy, IL-Hannibal, MO-Keokuk, IA.

**Rank:** 171.



Circulation © 2011 Nielsen. Coverage based on Nielsen study.

GrandTotal	Cable TV Households	Non-cable TV Households	Total TV Households
Estimated Station Totals *	22,950	3,540	26,490
Average Weekly Circulation (2011)	1,766	323	2,089
Average Daily Circulation (2011)			391
Station DMA Total	Cable TV Households	Non-cable TV Households	Total TV Households
Estimated Station Totals *	22,950	3,540	26,490
Average Weekly Circulation (2011)	1,766	323	2,089
Average Daily Circulation (2011)			391

\*Estimated station totals are sums of the Nielsen TV and Cable TV household estimates for each county in which the station registers viewing of more than 5% as per the Nielsen Survey Methods.

**WHBF-TV**  
**Ch. 4**

**Network Service:** CBS.

**Licensee:** Coronet Communications Co., 99 Pondfield Rd, c/o Citadel Communications Co. Ltd., Bronxville, NY 10708.

**Studio:** 231 18th St, Rock Island, IL 61201.

**Mailing Address:** 231 18th St, Rock Island, IL 61201.

**Phone:** 309-786-5441. **Fax:** 309-788-4975.

**E-mail:** jwalls@cbs4qc.com

**Web Site:** http://www.cbs4qc.com

**Technical Facilities:** Channel No. 4 (66-72 MHz). Authorized power: 33.7-kw visual, aural. Antenna: 1342-ft above av. terrain, 1339-ft. above ground, 2005-ft. above sea level.

Latitude	41°	32'	49"
Longitude	90°	28'	35"

**Note:** Latitude and longitude coordinates shown are based on the North American Datum of 1927 (NAD 27) as currently required by the Mass Media Bureau of the FCC.

**Ownership:** Coronet Communications Co.

**Began Operation:** September 1, 2005. Station broadcasting digitally on its analog channel allotment. Began analog operations: July 1, 1950. Sale to present owner by Rock Island Broadcasting Co. approved by FCC December 31, 1986. Ceased analog operations: June 12, 2009.

**Represented (legal):** Latham & Watkins.

**Represented (sales):** Continental Television Sales.

**Personnel:**

**Marshall Porter**, General Manager.

**J. D. Walls**, Operations & Programming Manager.

**Dan Englund**, Local Sales Manager.

**Angie Moye**, National Sales Manager.

**Heather Voudrie**, News Director.

**Ron Schmidt**, Chief Engineer.

**Sarah Gramenz**, Business Manager.

**Patty Gilbert**, Promotion Manager.

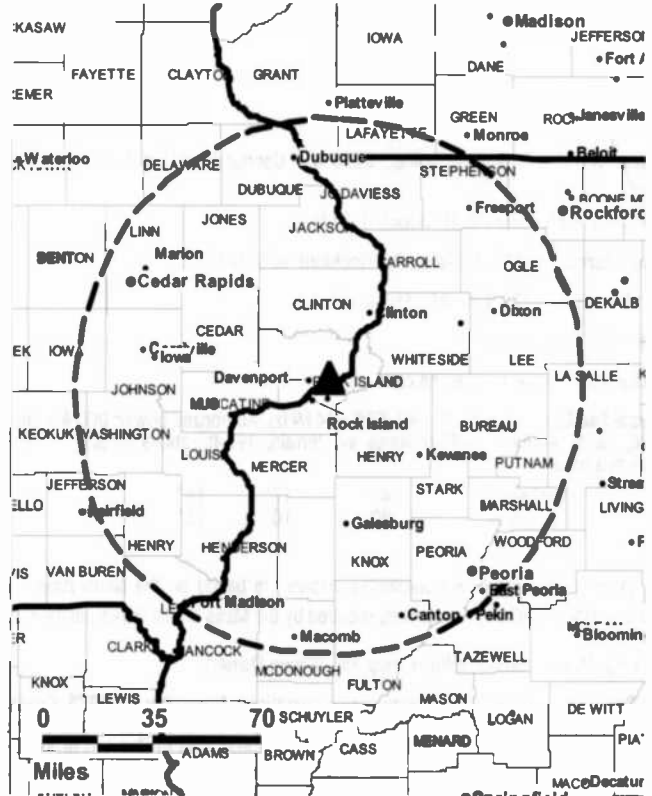
**Dave Billings**, Production Manager.

**Barb Coffin**, Traffic Manager.

**City of License:** Rock Island. **Station DMA:** Davenport, IA-Rock Island-Moline, IL.

**Rank:** 100.

WHBF-TV BPCDT-20100512AFK GRANTED: 6/24/2010



© 2012 Warren Communications News

Circulation © 2011 Nielsen. Coverage based on Nielsen study.

GrandTotal	Cable TV Households	Non-cable TV Households	Total TV Households
Estimated Station Totals *	207,090	152,860	359,950
Average Weekly Circulation (2011)	97,992	81,730	179,722
Average Daily Circulation (2011)			72,930
Station DMA Total	Cable TV Households	Non-cable TV Households	Total TV Households
Estimated Station Totals *	166,990	139,810	306,800
Average Weekly Circulation (2011)	92,028	80,145	172,173
Average Daily Circulation (2011)			71,079
Other DMA Total	Cable TV Households	Non-cable TV Households	Total TV Households
Estimated Station Totals *	40,100	13,050	53,150
Average Weekly Circulation (2011)	5,964	1,585	7,549
Average Daily Circulation (2011)			1,851

\*Estimated station totals are sums of the Nielsen TV and Cable TV household estimates for each county in which the station registers viewing of more than 5% as per the Nielsen Survey Methods.

**WQRF-TV**  
**Ch. 42**

**Network Service:** FOX.

**Licensee:** Nexstar Broadcasting Inc., 5215 N O'Connor Blvd, Ste 1400, Irving, TX 75039.

**Studio:** 1917 N Meridian Rd, Rockford, IL 61101.

**Mailing Address:** 1917 N Meridian Rd, Rockford, IL 61101.

**Phone:** 815-963-5413. **Fax:** 815-963-6113.

**E-mail:** chodges@wtvo.com

**Web Site:** http://www.mystateline.com

**Technical Facilities:** Channel No. 42 (638-644 MHz). Authorized power: 900-kw max. visual, aural. Antenna: 486-ft above av. terrain, 495-ft. above ground, 1286-ft. above sea level.

Latitude 42° 17' 14"  
Longitude 89° 10' 15"

**Note:** Latitude and longitude coordinates shown are based on the North American Datum of 1927 (NAD 27) as currently required by the Mass Media Bureau of the FCC.

**Ownership:** Nexstar Broadcasting Group Inc. (Group Owner).

**Began Operation:** April 4, 2007. Began analog operations: November 27, 1978. Ceased analog operations: February 17, 2009. Merger of Quorum Broadcast Holdings Inc. into present owner approved by FCC October 30, 2003. Sale to Quorum Broadcast Holdings Inc. by Petracom Equity Partners LP approved by FCC May 4, 1998. Sale to Petracom Equity Partners LP by Family Group Ltd. approved by FCC September 12, 1989. Sale to Family Group by Orion Broadcast approved by FCC March 31, 1986. Sale to Orion by Lloyd Hearing Aid Corp. approved by FCC December 20, 1983.

**Represented (legal):** Drinker Biddle.

**Represented (sales):** Katz Media Group.

**Personnel:**

**Jon Skorburg**, Vice President & General Manager.

**Tina Mickelson**, Sales Director.

**Julia Johnson**, Local Sales Manager.

**Mike Real**, Chief Engineer.

**Cindy Hodges**, Business Manager.

**Jose Cabezas**, Program Director.

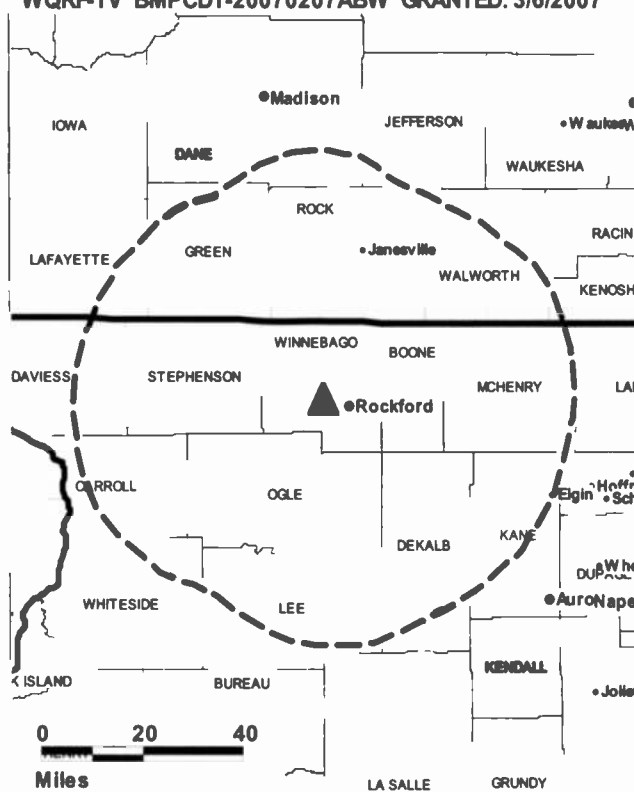
**Shawn Anderson**, Promotion & Production Manager.

**Kent Harrell**, News Director.

**Carol Comella**, Traffic Manager.

**City of License:** Rockford. **Station DMA:** Rockford, IL. **Rank:** 134.

WQRF-TV BMPCDT-20070207ABW GRANTED: 3/6/2007



Circulation © 2011 Nielsen. Coverage based on Nielsen study.

GrandTotal	Cable TV Households	Non-cable TV Households	Total TV Households
Estimated Station Totals *	187,370	109,770	297,140
Average Weekly Circulation (2011)	86,260	48,504	134,764
Average Daily Circulation (2011)			45,750
Station DMA Total	Cable TV Households	Non-cable TV Households	Total TV Households
Estimated Station Totals *	112,300	75,670	187,970
Average Weekly Circulation (2011)	69,026	46,124	115,150
Average Daily Circulation (2011)			41,331
Other DMA Total	Cable TV Households	Non-cable TV Households	Total TV Households
Estimated Station Totals *	75,070	34,100	109,170
Average Weekly Circulation (2011)	17,234	2,380	19,614
Average Daily Circulation (2011)			4,419

\*Estimated station totals are sums of the Nielsen TV and Cable TV household estimates for each county in which the station registers viewing of more than 5% as per the Nielsen Survey Methods.



**WREX**  
**Ch. 13**

**Network Service:** CW, NBC.

**Grantee:** WREX Television LLC, PO Box 530, Rockford, IL 61105.

**Studio:** 10322 Auburn Rd, Rockford, IL 61103.

**Mailing Address:** PO Box 530, Rockford, IL 61105.

**Phone:** 815-335-2213. **Fax:** 815-335-2055.

**E-mail:** jchadwick@wrex.com

**Web Site:** http://www.wrex.com

**Technical Facilities:** Channel No. 13 (210-216 MHz). Authorized power: 24.4-kw visual, aural. Antenna: 709-ft above av. terrain, 623-ft. above ground, 1512-ft. above sea level.

Latitude	42°	17'	50"
Longitude	89°	14'	24"

**Note:** Latitude and longitude coordinates shown are based on the North American Datum of 1927 (NAD 27) as currently required by the Mass Media Bureau of the FCC.

**Ownership:** Quincy Newspapers Inc. (Group Owner).

**Began Operation:** June 24, 2002. Standard Definition. Station broadcasting digitally on its analog channel allotment. Began analog operations: September 18, 1953. Sale to present owner by ML Media Partners LP approved by FCC July 28, 1995. Sale to ML Media Partners LP by Gilmore Broadcasting approved by FCC July 9, 1987. Sale to Heritage Broadcasting by Gilmore Broadcasting Corp. approved by FCC July 17, 1985 but not consummated. Sale to Gilmore by Gannett Co. Inc. approved by FCC August 29, 1969. Previous sale by Greater Rockford Television Inc. approved by FCC June 26, 1963. Ceased analog operations: February 17, 2009.

**Personnel:**

**John Chadwick**, Vice President & General Manager.

**Nick Schneider**, Operations Manager.

**Kim Carney**, National Sales Manager.

**Joseph Viglietta**, Local Sales Manager.

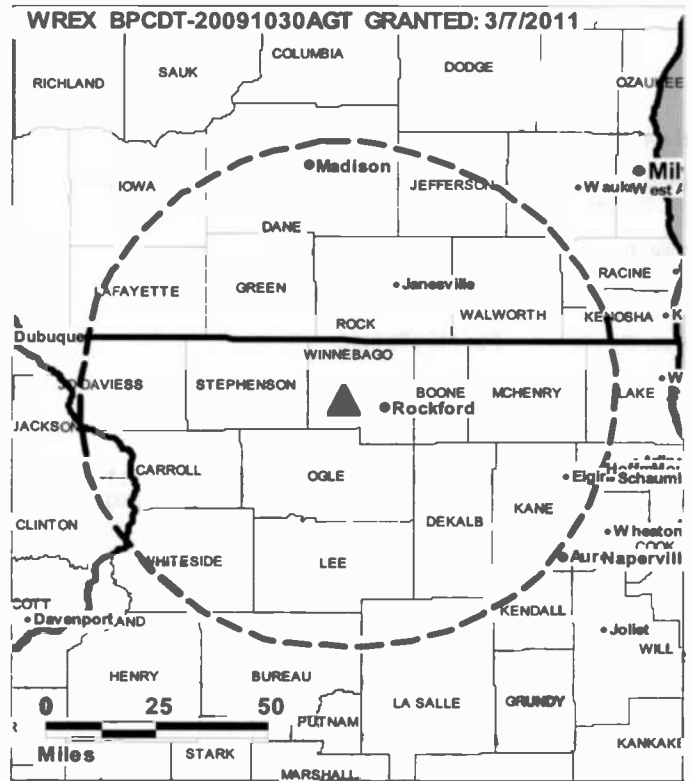
**Maggie Hradecky**, News Director.

**Gerry Meinders**, Chief Engineer.

**Charleen Freezeland**, Traffic Manager.

**Trista Truesdale**, Administrative Assistant.

**City of License:** Rockford. **Station DMA:** Rockford, IL. **Rank:** 134.



© 2012 Warren Communications News

Circulation © 2011 Nielsen. Coverage based on Nielsen study.

GrandTotal	Cable TV Households	Non-cable TV Households	Total TV Households
Estimated Station Totals *	199,840	120,130	319,970
Average Weekly Circulation (2011)	84,084	53,603	137,687
Average Daily Circulation (2011)			67,635
Station DMA Total	Cable TV Households	Non-cable TV Households	Total TV Households
Estimated Station Totals *	112,300	75,670	187,970
Average Weekly Circulation (2011)	72,623	49,012	121,635
Average Daily Circulation (2011)			62,554
Other DMA Total	Cable TV Households	Non-cable TV Households	Total TV Households
Estimated Station Totals *	87,540	44,460	132,000
Average Weekly Circulation (2011)	11,461	4,591	16,052
Average Daily Circulation (2011)			5,081

\*Estimated station totals are sums of the Nielsen TV and Cable TV household estimates for each county in which the station registers viewing of more than 5% as per the Nielsen Survey Methods.

**WTVO**  
**Ch. 16**

**Network Service:** MNT, ABC.

**Licensee:** Mission Broadcasting Inc., 30400 Detroit Rd, Ste 304, Westlake, OH 44145-1855.

**Studio:** 1917 N Meridian Rd, Rockford, IL 61101.

**Mailing Address:** PO Box 470, Rockford, IL 61105.

**Phone:** 815-963-5413. **Fax:** 815-963-6113.

**E-mail:** eboucek@wtvo.com

**Web Site:** http://www.mystateline.com

**Technical Facilities:** Channel No. 16 (482-488 MHz). Authorized power: 196-kw max. visual, aural. Antenna: 659-ft above av. terrain, 669-ft. above ground, 1460-ft. above sea level.

Latitude 42° 17' 14"  
Longitude 89° 10' 15"

**Note:** Latitude and longitude coordinates shown are based on the North American Datum of 1927 (NAD 27) as currently required by the Mass Media Bureau of the FCC.

**Ownership:** Mission Broadcasting Inc. (Group Owner).

**Began Operation:** November 1, 2002. Standard and High Definition. Began analog operations: May 3, 1953. Ceased analog operations: February 17, 2009. Involuntary transfer of control by Mission Broadcasting Inc. from David S Smith (deceased) to Estate of David S Smith (Nancie J Smith, Executor) approved by FCC June 6, 2011. Has joint operating agreement with WQRF Rockford, IL. Transfer of control by Mission Broadcasting Inc. from Estate of David S Smith to Nancie J Smith to settle estate pends.

**Represented (sales):** Adam Young Inc.

**Represented (legal):** Drinker Biddle.

**Personnel:**

Jon Skorburg, Vice President & General Manager.

Eileen Boucek, Station Manager & Program Director.

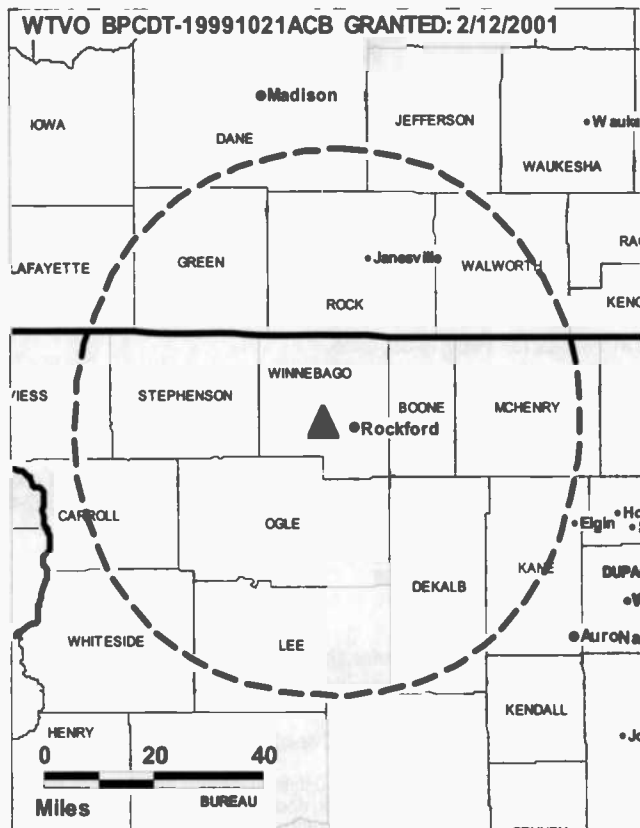
Tina Mickelson, General & Local Sales Manager.

Kent Harrell, News Director.

Mike Real, Chief Engineer.

Gail Johnson, Business Manager.

**City of License:** Rockford. **Station DMA:** Rockford, IL. **Rank:** 134.



© 2012 Warren Communications News

Circulation © 2011 Nielsen. Coverage based on Nielsen study.

GrandTotal	Cable TV Households	Non-cable TV Households	Total TV Households
Estimated Station Totals *	193,870	120,130	314,000
Average Weekly Circulation (2011)	83,812	54,613	138,425
Average Daily Circulation (2011)			61,624
Station DMA Total	Cable TV Households	Non-cable TV Households	Total TV Households
Estimated Station Totals *	112,300	75,670	187,970
Average Weekly Circulation (2011)	71,007	50,336	121,343
Average Daily Circulation (2011)			57,020
Other DMA Total	Cable TV Households	Non-cable TV Households	Total TV Households
Estimated Station Totals *	81,570	44,460	126,030
Average Weekly Circulation (2011)	12,805	4,277	17,082
Average Daily Circulation (2011)			4,604

\*Estimated station totals are sums of the Nielsen TV and Cable TV household estimates for each county in which the station registers viewing of more than 5% as per the Nielsen Survey Methods.



**WICS**

**Ch. 42**

**(Operates satellite WICD, Champaign)**

**Network Service:** ABC.

**Licensee:** Sinclair Communications Inc., 10706 Beaver Dam Rd, Cockeysville, MD 21030.

**Studio:** 2680 E Cook St, Springfield, IL 62703.

**Mailing Address:** 2680 E. Cook St, Springfield, IL 62703.

**Phone:** 217-753-5620; 800-263-9720. **Fax:** 217-753-8177.

**E-mail:** promotions@wics.com

**Web Site:** http://www.wics.com

**Technical Facilities:** Channel No. 42 (638-644 MHz). Authorized power: 950-kw max. visual, aural. Antenna: 1320-ft above av. terrain, 1307-ft. above ground, 1897-ft. above sea level.

Latitude 39° 48' 15"  
Longitude 89° 27' 40"

**Note:** Latitude and longitude coordinates shown are based on the North American Datum of 1927 (NAD 27) as currently required by the Mass Media Bureau of the FCC.

**Ownership:** Sinclair Broadcast Group Inc. (Group Owner).

**Began Operation:** June 17, 2005. Began analog operations: September 17, 1953. Sale to Smith Acquisition Corp. dismissed by FCC March 22, 2000. Sale to present owner from Guy Gannett Communications approved by FCC April 5, 1999. Sale to Guy Gannett Communications by WICS-TV Inc. approved by FCC January 31, 1985. Previous sale by Plains TV Corp. approved by FCC April 7, 1980. Ceased analog operations: February 17, 2009.

**Represented (sales):** Katz Media Group.

**Personnel:**

**Tim Mathis**, General Manager.

**Jim Waldeck**, Operations & Engineering Manager.

**Steve Cramblit**, General Sales Manager.

**Darla Matlock**, Local Sales Manager.

**Cindy Larsen**, National Sales Manager.

**Deana Reece**, News Director.

**Jeff Schindwein**, Business Manager.

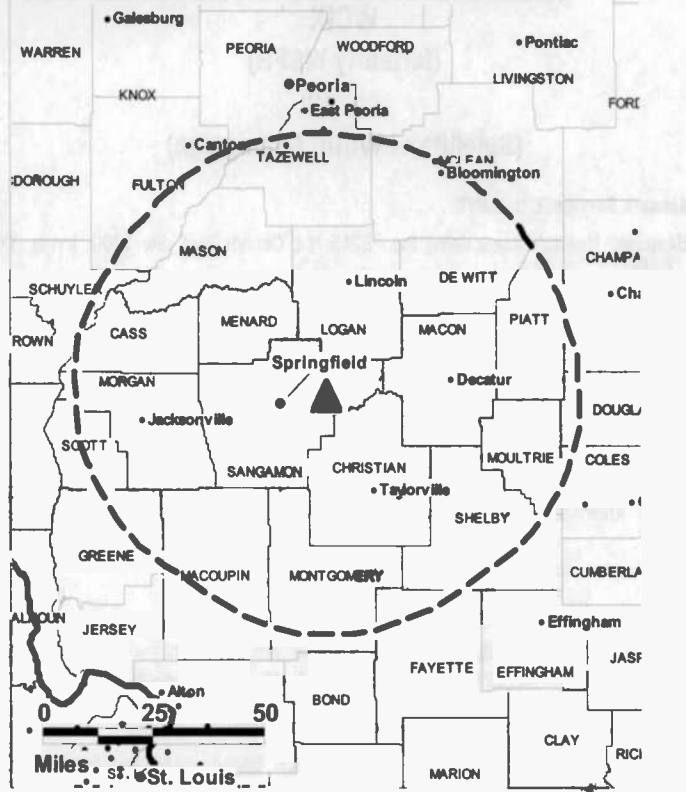
**Amy O'Conner**, Promotion Director.

**Gina Frawley**, Traffic & Programming Manager.

**City of License:** Springfield. **Station DMA:** Champaign & Springfield-Decatur, IL.

**Rank:** 82.

**WICS BMPCDT-20041215ABT GRANTED: 2/14/2005**



© 2012 Warren Communications News

Circulation © 2011 Nielsen. Coverage based on Nielsen study.

GrandTotal	Cable TV Households	Non-cable TV Households	Total TV Households
Estimated Station Totals *	139,350	179,170	318,520
Average Weekly Circulation (2011)	85,620	89,114	174,734
Average Daily Circulation (2011)			81,639
Station DMA Total	Cable TV Households	Non-cable TV Households	Total TV Households
Estimated Station Totals *	129,050	161,560	290,610
Average Weekly Circulation (2011)	82,176	87,341	169,517
Average Daily Circulation (2011)			80,354
Other DMA Total	Cable TV Households	Non-cable TV Households	Total TV Households
Estimated Station Totals *	10,300	17,610	27,910
Average Weekly Circulation (2011)	3,444	1,773	5,217
Average Daily Circulation (2011)			1,285

\*Estimated station totals are sums of the Nielsen TV and Cable TV household estimates for each county in which the station registers viewing of more than 5% as per the Nielsen Survey Methods.

**WRSP-TV**

**Ch. 44**

**(Operates satellite WCCU, Urbana)**

**Network Service:** FOX.

**Licensee:** GOCOM Media of Illinois LLC, 200 Main St, Ste 201B, Hilton Head Island, SC 29926.

**Studio:** 3003 Old Rochester Rd, Springfield, IL 62703.

**Mailing Address:** 3003 Old Rochester Rd, Springfield, IL 62703.

**Phone:** 217-523-8855. **Fax:** 217-523-4410.

**E-mail:** jkaufmann@myfoxillinois.com

**Web Site:** http://www.myfoxillinois.com

**Technical Facilities:** Channel No. 44 (650-656 MHz). Authorized power: 335-kw max. visual, aural. Antenna: 1362-ft above av. terrain, 1335-ft. above ground, 1936-ft. above sea level.

Latitude 39° 47' 57"  
Longitude 89° 26' 46"

Holds CP for change to 750-kw max. visual; BPCDT-20080620AGF.

**Note:** Latitude and longitude coordinates shown are based on the North American Datum of 1927 (NAD 27) as currently required by the Mass Media Bureau of the FCC.

**Ownership:** GOCOM Media of Illinois LLC (Group Owner).

**Began Operation:** March 17, 2005. Began analog operations: June 1, 1979. Ceased analog operations: February 17, 2009. Pro forma transfer of control by GOCOM Media of Illinois LLC from the Estate of Robinson O Everett (58% to 19.6%) to J McGregor Everett (20.4% to 33.2%), Lewis Moore Everett (0 to 12.8%) and Robinson O Everett Jr (0 to 12.8%) approved by FCC November 5, 2010. Involuntary pro forma transfer of control by GOCOM Media of Illinois LLC from Robinson O Everett (deceased) to his estate granted July 22, 2009. Sale to present owner by Bahakel Communications Ltd. approved by FCC July 6, 2006. Sale to Bahakel Communications Ltd. by Will F. Wingerter, et al., approved by FCC March 15, 1982.

**Represented (legal):** Fletcher, Heald & Hildreth PLC.

**Represented (sales):** Continental Television Sales.

**Personnel:**

Peter O'Brien, General Manager.

Mike Horcharik, General & National Sales Manager.

Scott Washburn, Chief Engineer.

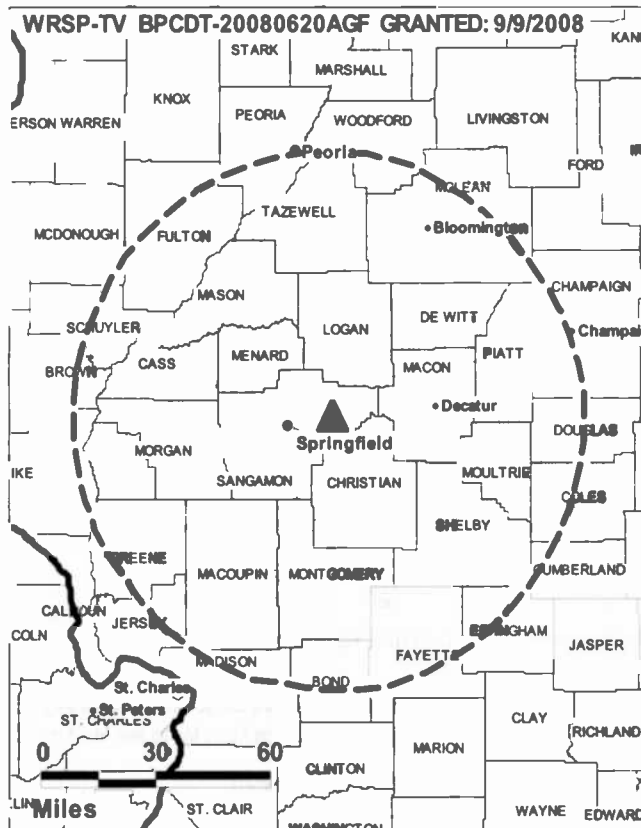
Stacy Austin, Business Manager.

Rachel Atchinson, Promotions Manager.

Christy Skelley, Traffic Manager.

**City of License:** Springfield. **Station DMA:** Champaign & Springfield-Decatur, IL.

**Rank:** 82.



© 2012 Warren Communications News

Circulation © 2011 Nielsen. Coverage based on Nielsen study.

GrandTotal	Cable TV Households	Non-cable TV Households	Total TV Households
Estimated Station Totals *	139,550	174,430	313,980
Average Weekly Circulation (2011)	60,505	75,812	136,317
Average Daily Circulation (2011)			41,349
Station DMA Total	Cable TV Households	Non-cable TV Households	Total TV Households
Estimated Station Totals *	137,770	161,560	299,330
Average Weekly Circulation (2011)	60,349	75,001	135,350
Average Daily Circulation (2011)			41,066
Other DMA Total	Cable TV Households	Non-cable TV Households	Total TV Households
Estimated Station Totals *	1,780	12,870	14,650
Average Weekly Circulation (2011)	156	811	967
Average Daily Circulation (2011)			283

\*Estimated station totals are sums of the Nielsen TV and Cable TV household estimates for each county in which the station registers viewing of more than 5% as per the Nielsen Survey Methods.

**WCCU**  
**Ch. 26**  
**(Satellite of WRSP-TV, Springfield)**

**Network Service:** FOX.

**Licensee:** GOCOM Media of Illinois LLC, 200 Main St, Ste 201B, Hilton Head Island, SC 29926.

**Studio:** 119 W Church St, Champaign, IL 61820.

**Mailing Address:** 119 W Church St, Champaign, IL 61820.

**Phone:** 217-523-8855; 217-403-9927. **Fax:** 217-403-1007.

**E-mail:** jkaufmann@myfoxillinois.com

**Web Site:** http://www.myfoxillinois.com

**Technical Facilities:** Channel No. 26 (542-548 MHz). Authorized power: 507-kw max. visual, aural. Antenna: 374-ft above av. terrain, 410-ft. above ground, 1099-ft. above sea level.

Latitude 40° 18' 46"  
 Longitude 87° 55' 00"

Holds CP for change to 1000-kw max. visual; BPCDT-20080620AGB.

**Note:** Latitude and longitude coordinates shown are based on the North American Datum of 1927 (NAD 27) as currently required by the Mass Media Bureau of the FCC.

**Ownership:** GOCOM Media of Illinois LLC (Group Owner).

**Began Operation:** March 17, 2005. Began analog operations: April 25, 1987. Ceased analog operations: February 17, 2009. Pro forma transfer of control by GOCOM Media of Illinois LLC from the Estate of Robinson O Everett (58% to 19.6%) to J McGregor Everett (20.4% to 33.2%), Lewis Moore Everett (0 to 12.8%) and Robinson O Everett Jr (0 to 12.8%) approved by FCC November 5, 2010. Involuntary pro forma transfer of control by GOCOM Media of Illinois LLC from Robinson O Everett (deceased) to his estate granted July 22, 2009. Sale to present owner by Bahakel Communications Ltd. approved by FCC July 6, 2006. Sale to Bahakel Communications Ltd. by Gerald Fitzgerald approved by FCC February 25, 1988.

**Represented (legal):** Fletcher, Heald & Hildreth PLC.

**Represented (sales):** Continental Television Sales.

**Personnel:**

Peter O'Brien, Vice President & General Manager.

Mike Horcharik, General & National Sales Manager.

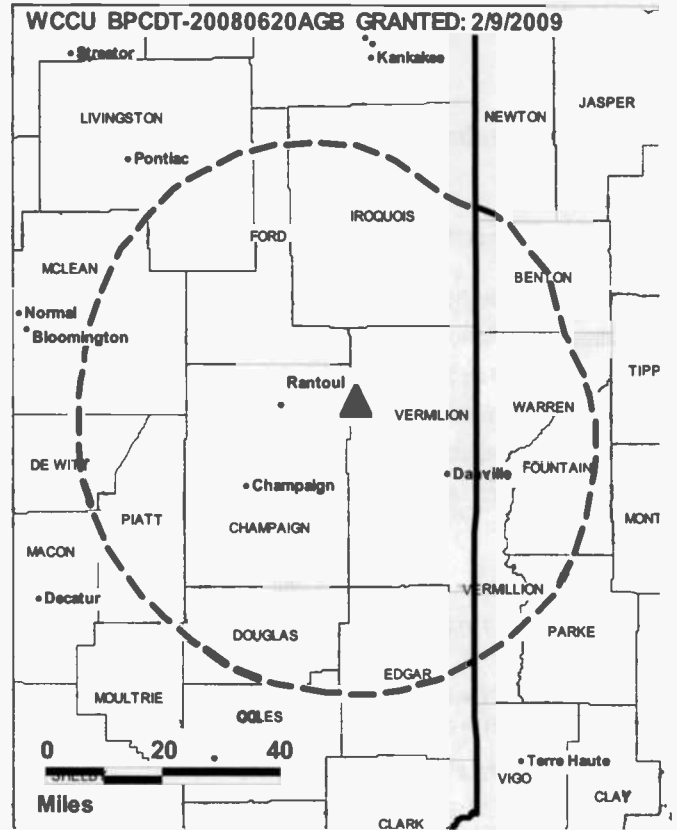
Scott Washburn, Chief Engineer.

Rachel Aichison, Promotions Manager.

Christy Skelley, Traffic Manager.

**City of License:** Urbana. **Station DMA:** Champaign & Springfield-Decatur, IL.

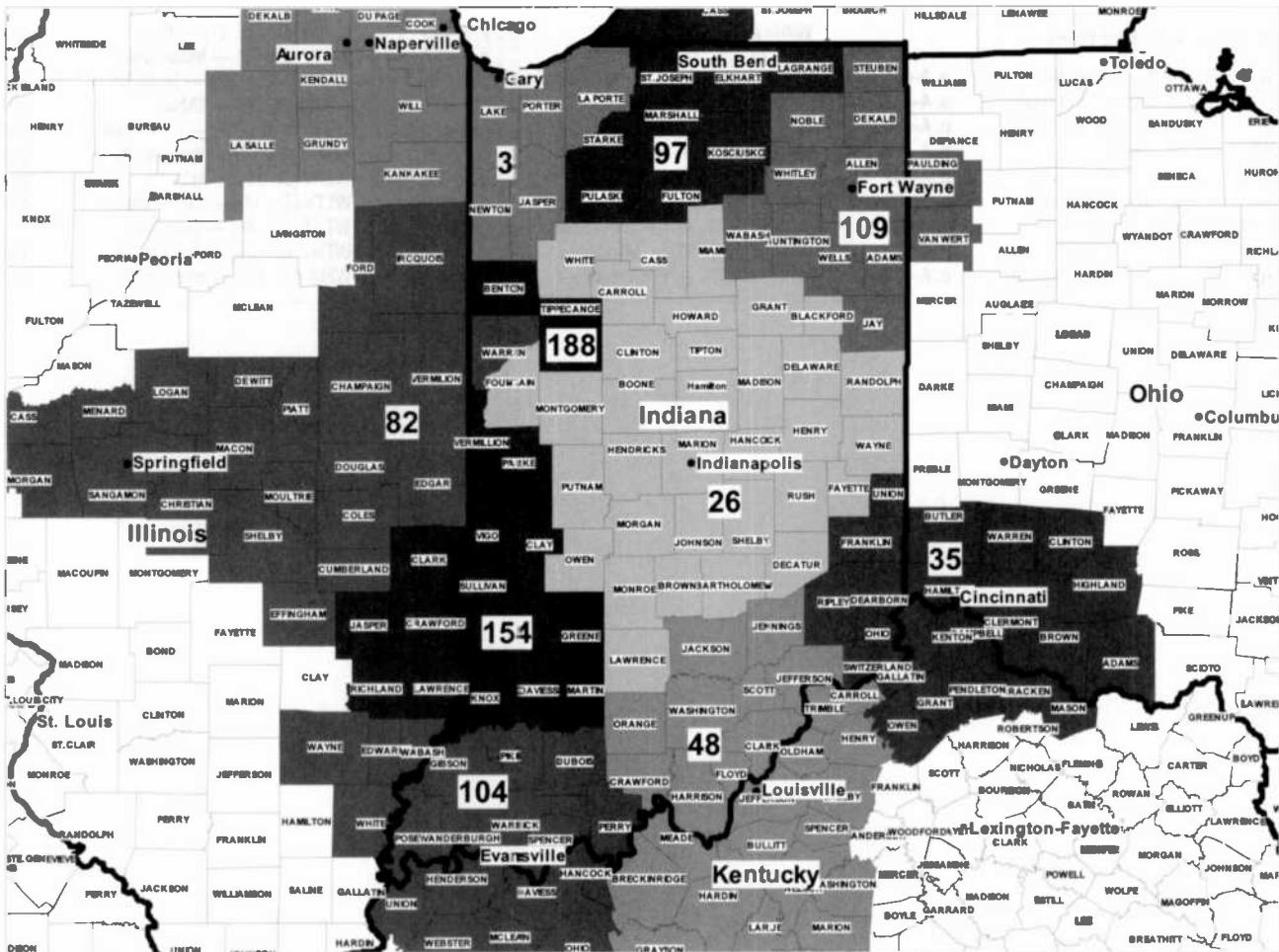
**Rank:** 82.



Circulation © 2011 Nielsen. Coverage based on Nielsen study.

GrandTotal	Cable TV Households	Non-cable TV Households	Total TV Households
Estimated Station Totals *	113,540	48,620	162,160
Average Weekly Circulation (2011)	47,959	5,014	52,973
Average Daily Circulation (2011)			14,189
Station DMA Total	Cable TV Households	Non-cable TV Households	Total TV Households
Estimated Station Totals *	110,210	48,620	158,830
Average Weekly Circulation (2011)	47,343	5,014	52,357
Average Daily Circulation (2011)			14,136
Other DMA Total	Cable TV Households	Non-cable TV Households	Total TV Households
Estimated Station Totals *	3,330	0	3,330
Average Weekly Circulation (2011)	616	0	616
Average Daily Circulation (2011)			53

\*Estimated station totals are sums of the Nielsen TV and Cable TV household estimates for each county in which the station registers viewing of more than 5% as per the Nielsen Survey Methods.



© 2012 Warren Communications News

MARKET	NIelsen DMA TV HOUSEHOLDS	RANK	MARKET AREA COMMERCIAL STATIONS
Chicago, IL	3,493,480	3	WBBM-TV (3); WCIU-TV (27); WCPX-TV (43); WFLD (31); WGBO-DT (38); WGN-TV (19); WJYS (36); WLS-TV (7); WMAQ-TV (29); WPWR-TV (51); WSNS-TV (45); WWTO-TV (10); WXFT-DT (50)
Indianapolis, IN	1,109,970	26	WCLJ-TV (42); WHMB-TV (16); WIPX-TV (27); WISH-TV (9); WNDY-TV (32); WRTV (25); WTHR (13); WTTK (29); WTTV (48); WXIN (45)
Cincinnati, OH	896,090	35	WCPO-TV (22); WKRC-TV (12); WLWT (35); WSTR-TV (33); WXIX-TV (29)
Louisville, KY	674,050	48	WAVE (47); WBKI-TV (19); WBNA (8); WRDR (49); WHAS-TV (11); WLKY-TV (26); WMYO (51)
Champaign & Springfield-Decatur, IL	386,160	82	WAND (18); WBUI (22); WCCU (26); WCIA (48); WCIX (13); WICD (41); WICS (42); WRSP-TV (44)
South Bend-Elkhart, IN	322,090	97	WHME-TV (48); WNDU-TV (42); WSBT-TV (22); WSJV (28)
Evansville, IN	287,880	104	WEHT (7); WEVV-TV (45); WFIE (46); WTWW (28)
Fort Wayne, IN	267,710	109	WANE-TV (31); WFFT-TV (36); WINM (12); WISE-TV (18); WPTA (24)
Terre Haute, IN	142,780	154	WAWW-TV (39); WTHI-TV (10); WTWO (36)
Lafayette, IN	67,260	188	WLFI-TV (11); KADN-TV (16); KATC (28); KLFY-TV (10); KLWB (50)

Indiana Station Totals as of October 1, 2011

	VHF	UHF	TOTAL
Commercial Television	6	25	31
Educational Television	1	8	9
	7	33	40

(Continued on next page)

**Indiana TV Station Index**

WANE-TV (Ch. 31) — Fort Wayne . . . . . p. A-464	WINM (Ch. 12) — Angola . . . . . p. A-455	WPWR-TV (Ch. 51) — Gary . . . . . p. A-468
WAWV-TV (Ch. 39) — Terre Haute. . . . . p. A-483	WIPX-TV (Ch. 27) — Bloomington . . . . . p. A-457	WRTV (Ch. 25) — Indianapolis . . . . . p. A-472
WCLJ-TV (Ch. 42) — Bloomington. . . . . p. A-456	WISE-TV (Ch. 18) — Fort Wayne. . . . . p. A-466	WSBT-TV (Ch. 22) — South Bend . . . . . p. A-482
WEHT (Ch. 7) — Evansville . . . . . p. A-460	WISH-TV (Ch. 9) — Indianapolis . . . . . p. A-471	WSJV (Ch. 28) — Elkhart . . . . . p. A-459
WEVV-TV (Ch. 45) — Evansville . . . . . p. A-461	WJYS (Ch. 36) — Hammond . . . . . p. A-469	WTHI-TV (Ch. 10) — Terre Haute . . . . . p. A-484
WFFT-TV (Ch. 36) — Fort Wayne . . . . . p. A-465	WKOI-TV (Ch. 39) — Richmond . . . . . p. A-478	WTHR (Ch. 13) — Indianapolis . . . . . p. A-473
WFIE (Ch. 46) — Evansville . . . . . p. A-462	WLFJ-TV (Ch. 11) — Lafayette . . . . . p. A-476	WTTK (Ch. 29) — Kokomo . . . . . p. A-475
WHMB-TV (Ch. 16) — Indianapolis . . . . . p. A-470	WMYO (Ch. 51) — Salem . . . . . p. A-479	WTTV (Ch. 48) — Bloomington . . . . . p. A-458
WHME-TV (Ch. 48) — South Bend. . . . . p. A-480	WNDU-TV (Ch. 42) — South Bend . . . . . p. A-481	WTVW (Ch. 28) — Evansville . . . . . p. A-463
	WNDY-TV (Ch. 32) — Marion . . . . . p. A-477	WTWO (Ch. 36) — Terre Haute . . . . . p. A-485
	WPTA (Ch. 24) — Fort Wayne . . . . . p. A-467	WXIN (Ch. 45) — Indianapolis . . . . . p. A-474



**WINM**  
**Ch. 12**

**Network Service:** IND.

**Licensee:** Tri-State Christian TV Inc., PO Box 1010, Marion, IL 62959-1010.

**Studio:** 3632 Butler Rd, Ft. Wayne, IN 46808.

**Mailing Address:** PO Box 5179, Fort Wayne, IN 46721.

**Phone:** 260-483-9809. **Fax:** 419-298-3707.

**E-mail:** winm@tct.tv

**Technical Facilities:** Channel No. 12 (204-210 MHz). Authorized power: 16.5-kw visual, aural. Antenna: 433-ft above av. terrain, 436-ft. above ground, 1286-ft. above sea level.

Latitude 41° 27' 15"  
Longitude 84° 48' 10"

Requests CP for change to 463-ft above av. terrain, 466-ft. above ground, 1316-ft. above sea level; BPCDT-20090817ACR.

**Note:** Latitude and longitude coordinates shown are based on the North American Datum of 1927 (NAD 27) as currently required by the Mass Media Bureau of the FCC.

**Ownership:** Tri-State Christian TV Inc. (Group Owner).

**Began Operation:** October 14, 2002. Standard Definition. Began analog operations: April 22, 1983. Sale to Tri-State Broadcasting Corp. by James A. Chase approved by FCC October 1, 1985. Left air January 1985. Returned to air June 11, 1988. Sale to present owner by Tri-State Broadcasting Corp. approved by FCC January 24, 1991. Ceased analog operations: June 12, 2009.

**Represented (legal):** Colby M. May.

**Personnel:**

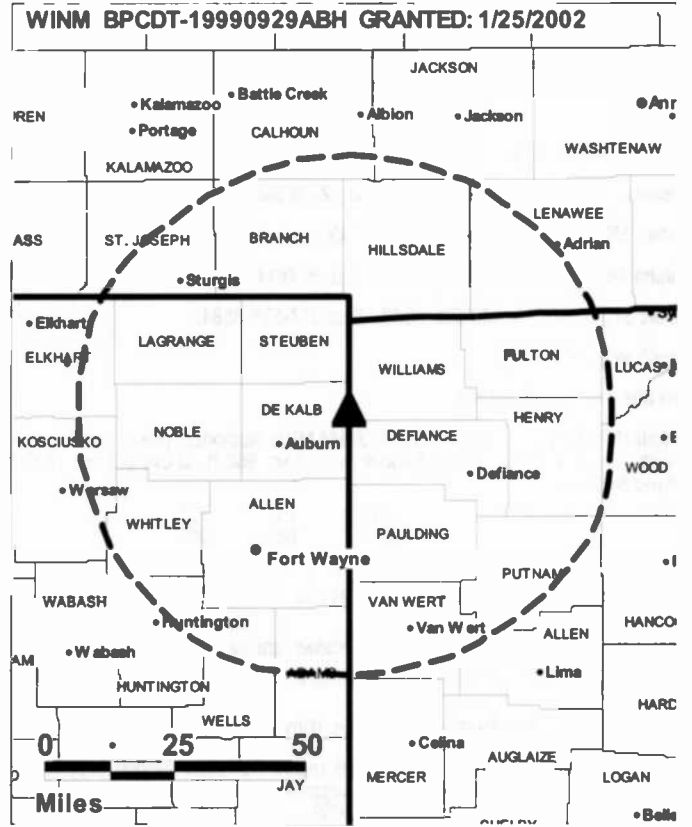
**Garth W. Coonce,** President.

**Leo Vogt,** Station Manager.

**John Dady,** Chief Engineer.

**Mike Myers,** Traffic Manager.

**City of License:** Angola. **Station DMA:** Fort Wayne, IN. **Rank:** 109.



© 2012 Warren Communications News

Circulation © 2011 Nielsen. Coverage based on Nielsen study.

GrandTotal	Cable TV Households	Non-cable TV Households	Total TV Households
Estimated Station Totals *	1,810	0	1,810
Average Weekly Circulation (2011)	123	0	123
Average Daily Circulation (2011)			4

Station DMA Total	Cable TV Households	Non-cable TV Households	Total TV Households
Estimated Station Totals *	1,810	0	1,810
Average Weekly Circulation (2011)	123	0	123
Average Daily Circulation (2011)			4

\*Estimated station totals are sums of the Nielsen TV and Cable TV household estimates for each county in which the station registers viewing of more than 5% as per the Nielsen Survey Methods.

**WCLJ-TV**  
Ch. 42

**Network Service:** TBN.

**Licensee:** Trinity Broadcasting Network Inc., 2442 Michelle Dr, Tustin, CA 92780.

**Studio:** 2528 US 31 S, Greenwood, IN 46143.

**Mailing Address:** 2528 US 31 S, Greenwood, IN 46143.

**Phone:** 317-535-5542; 800-535-5542. **Fax:** 317-535-8584.

**E-mail:** wcljpa@tbn.org

**Web Site:** <http://www.tbn.org>

**Technical Facilities:** Channel No. 42 (638-644 MHz). Authorized power: 850-kw max. visual, aural. Antenna: 1030-ft above av. terrain, 968-ft. above ground, 1827-ft. above sea level.

Latitude 39° 24' 12"  
Longitude 86° 08' 50"

**Transmitter:** 0.8-mi. SE of intersection of SR 252 & SR 135, near Trafalgar.

**Note:** Latitude and longitude coordinates shown are based on the North American Datum of 1927 (NAD 27) as currently required by the Mass Media Bureau of the FCC.

**Ownership:** Trinity Broadcasting Network Inc. (Group Owner).

**Began Operation:** December 17, 2002. Standard Definition. Station broadcasting digitally on its analog channel allotment. Began analog operations: August 27, 1987. Ceased analog operations: February 17, 2009.

**Represented (legal):** Colby M. May.

**Personnel:**

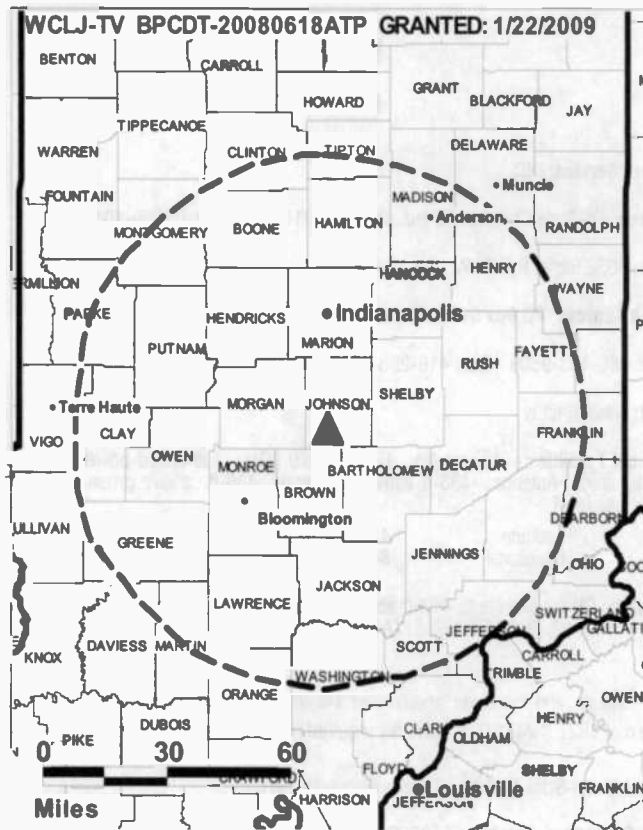
Mark Crouch, General Manager.

Ken Harl, Chief Engineer & Traffic Manager.

Karen Ward, Public Affairs Director.

Ginger Crouch, Program Director.

**City of License:** Bloomington. **Station DMA:** Indianapolis, IN. **Rank:** 26.



Circulation © 2011 Nielsen. Coverage based on Nielsen study.

GrandTotal	Cable TV Households	Non-cable TV Households	Total TV Households
Estimated Station Totals *	69,480	0	69,480
Average Weekly Circulation (2011)	6,215	0	6,215
Average Daily Circulation (2011)			1,108
Station DMA Total	Cable TV Households	Non-cable TV Households	Total TV Households
Estimated Station Totals *	60,300	0	60,300
Average Weekly Circulation (2011)	5,533	0	5,533
Average Daily Circulation (2011)			1,054
Other DMA Total	Cable TV Households	Non-cable TV Households	Total TV Households
Estimated Station Totals *	9,180	0	9,180
Average Weekly Circulation (2011)	682	0	682
Average Daily Circulation (2011)			54

\*Estimated station totals are sums of the Nielsen TV and Cable TV household estimates for each county in which the station registers viewing of more than 5% as per the Nielsen Survey Methods.

Get the industry bible FREE ...

**Consumer Electronics Daily**

Free 30-day trial - call 800-771-9202 or visit [www.warren-news.com](http://www.warren-news.com)

**WIPX-TV**  
**Ch. 27**

**Network Service:** ION.

**Licensee:** ION Media Indianapolis License Inc., 601 Clearwater Park Rd, West Palm Beach, FL 33401-6233.

**Studio:** 2441 Production Dr, Ste 104, Indianapolis, IN 46241.

**Mailing Address:** 2441 Production Dr, Ste 104, Indianapolis, IN 46241.

**Phone:** 317-486-0633. **Fax:** 317-486-0298.

**E-mail:** josephkoker@ionmedia.com

**Web Site:** http://www.iontelevision.com

**Technical Facilities:** Channel No. 27 (548-554 MHz). Authorized power: 165-kw max. visual, aural. Antenna: 1017-ft above av. terrain, 915-ft. above ground, 1805-ft. above sea level.

Latitude 39° 24' 16"  
Longitude 86° 00' 37"

**Note:** Latitude and longitude coordinates shown are based on the North American Datum of 1927 (NAD 27) as currently required by the Mass Media Bureau of the FCC.

**Ownership:** ION Media Networks Inc. (Group Owner).

**Began Operation:** January 1, 2004. Began analog operations: December 27, 1988. Ceased analog operations: June 12, 2009. Sale to DP Media Inc. (Roslyck & Devon Paxson) by Sinclair Communications Inc. approved by FCC March 10, 1999. Sale to Paxson Communications Corp. by DP Media Inc. approved by FCC February 12, 2000. Paxson Communications Corp. became ION Media Networks Inc. on June 26, 2006. Transfer of control by ION Media Networks Inc. from Paxson Management Corp. & Lowell W. Paxson to CIG Media LLC approved by FCC December 31, 2007. Involuntary assignment to debtor in possession status approved by FCC June 5, 2009. Involuntary assignment from debtor in possession status approved by FCC September 28, 2009. Transfer of control by ION Media Networks Inc. from ION Media Networks Liquidating Trust to Media Holdco LP approved by FCC December 17, 2009. Sale to Urban Television LLC pending.

**Represented (legal):** Dow Lohnes PLLC.

**Personnel:**

John Kowalke, Station Operations Manager.

Dexter Wilson, Chief Engineer.

Terri Ledsinger, Traffic Manager.

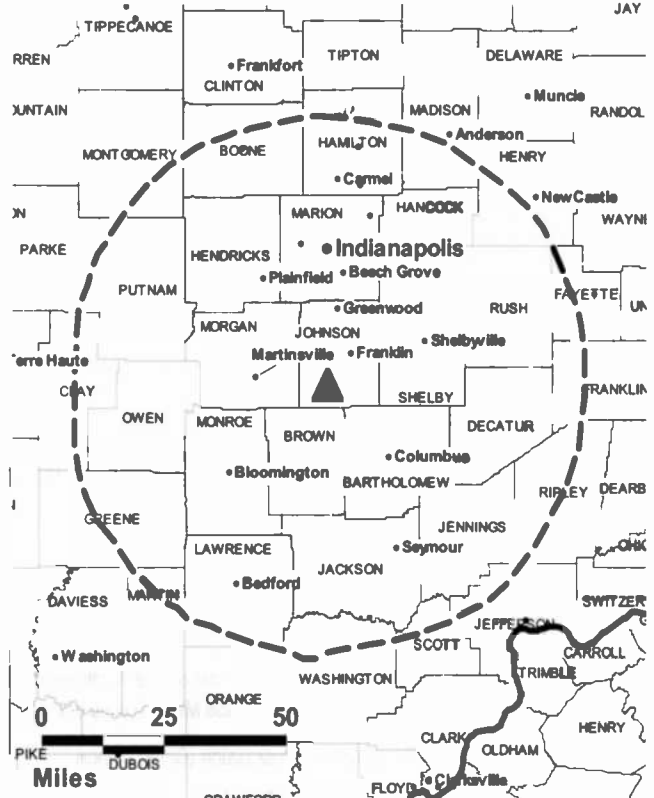
**City of License:** Bloomington. **Station DMA:** Indianapolis, IN. **Rank:** 26.



FULLY SEARCHABLE • CONTINUOUSLY UPDATED • DISCOUNT RATES FOR PRINT PURCHASERS

For more information call 800-771-9202 or visit www.warren-news.com

**WIPX-TV BPCDT-19991012ABI GRANTED: 5/2/2001**



© 2012 Warren Communications News

Circulation © 2011 Nielsen. Coverage based on Nielsen study.

GrandTotal	Cable TV Households	Non-cable TV Households	Total TV Households
Estimated Station Totals *	591,770	347,010	938,780
Average Weekly Circulation (2011)	61,586	35,446	97,032
Average Daily Circulation (2011)			26,118
Station DMA Total	Cable TV Households	Non-cable TV Households	Total TV Households
Estimated Station Totals *	588,400	331,750	920,150
Average Weekly Circulation (2011)	61,339	34,192	95,531
Average Daily Circulation (2011)			25,890
Other DMA Total	Cable TV Households	Non-cable TV Households	Total TV Households
Estimated Station Totals *	3,370	15,260	18,630
Average Weekly Circulation (2011)	247	1,254	1,501
Average Daily Circulation (2011)			228

\*Estimated station totals are sums of the Nielsen TV and Cable TV household estimates for each county in which the station registers viewing of more than 5% as per the Nielsen Survey Methods.

# Indiana — Bloomington

**WTTV**

**Ch. 48**

**(Operates satellite WTTK, Kokomo)**

**Network Service:** CW.

**Licensee:** Tribune Broadcast Holdings Inc., Debtor-In-Possession, 6910 Network Pl, Indianapolis, IN 46278.

**Studio:** 6910 Network Pl, Indianapolis, IN 46278.

**Mailing Address:** 6910 Network Pl, Indianapolis, IN 46278.

**Phone:** 317-632-5900. **Fax:** 317-715-6251.

**E-mail:** Imrosenthal@tribune.com

**Web Site:** <http://www.indianas4.com>

**Technical Facilities:** Channel No. 48 (674-680 MHz). Authorized power: 870-kw max. visual, aural. Antenna: 1043-ft above av. terrain, 961-ft. above ground, 1831-ft. above sea level.

Latitude	39°	24'	27"
Longitude	86°	08'	52"

Holds CP for change to 990-kw max. visual, 1171-ft above av. terrain, 1089-ft. above ground, 1959-ft. above sea level; BPCDT-20100324AAF.

**Note:** Latitude and longitude coordinates shown are based on the North American Datum of 1927 (NAD 27) as currently required by the Mass Media Bureau of the FCC.

**Ownership:** Tribune Broadcasting Co., Debtor-In-Possession (Group Owner).

**Began Operation:** June 30, 2006. Began analog operations: November 11, 1949. Ceased analog operations: June 12, 2009. Sale by Sarkes Tarzian Inc. approved by FCC May 9, 1978. Sale to Tel-Am Operations Inc. by Teleco Inc. approved by FCC January 24, 1984. Sale to Capitol Broadcasting Co. Inc. by Tel-Am Operations Inc. approved by FCC June 7, 1988. Sale to Atlantic Broadcasting Co. by Capitol Broadcasting Co. Inc. approved by FCC May 31, 1991. Transfer of control to Better Communications by Atlantic Broadcasting Co. approved by FCC August 23, 1993. Sale to Sinclair Broadcast Group Inc. by Better Communications approved by FCC April 20, 1999. Sale to present owner by Sinclair Broadcast Group Inc. approved by FCC July 12, 2002. Transfer of control from public shareholders of the Tribune Co. to Tribune Employee Stock Ownership Plan approved by FCC November 30, 2007. Involuntary assignment to debtor-in-possession status approved by FCC December 24, 2008.

**Represented (legal):** Sidley Austin LLP.

**Represented (sales):** Katz Media Group.

**Personnel:**

**Larry Delia**, Vice President & General Manager.

**Tim McNamara**, Sales Director.

**Megan Chandler**, National Sales Manager.

**Monte Costes**, Local Sales Manager.

**Lee Rosenthal**, News Director.

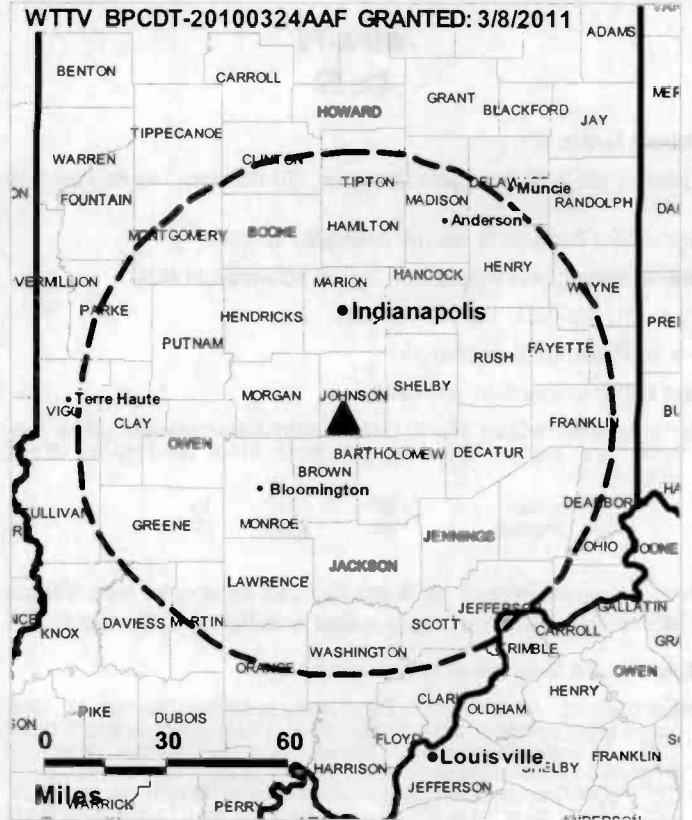
**Rich Kittilstved**, Chief Engineer.

**Dan O'Sullivan**, Business Manager.

**Harry Ford**, Program Director.

**Kurt Tovey**, Creative Services Director.

**WTTV BPCDT-20100324AAF GRANTED: 3/8/2011**



© 2012 Warren Communications News

**Rob Gordon**, Production Manager.

**Janel Sharpe**, Traffic Manager.

**City of License:** Bloomington. **Station DMA:** Indianapolis, IN. **Rank:** 26.

Circulation © 2011 Nielsen. Coverage based on Nielsen study.

GrandTotal	Cable TV Households	Non-cable TV Households	Total TV Households
Estimated Station Totals *	733,110	498,050	1,231,160
Average Weekly Circulation (2011)	178,251	113,670	291,921
Average Daily Circulation (2011)			96,441
Station DMA Total	Cable TV Households	Non-cable TV Households	Total TV Households
Estimated Station Totals *	597,020	447,900	1,044,920
Average Weekly Circulation (2011)	151,744	108,239	259,983
Average Daily Circulation (2011)			88,649
Other DMA Total	Cable TV Households	Non-cable TV Households	Total TV Households
Estimated Station Totals *	136,090	50,150	186,240
Average Weekly Circulation (2011)	26,507	5,431	31,938
Average Daily Circulation (2011)			7,792

\*Estimated station totals are sums of the Nielsen TV and Cable TV household estimates for each county in which the station registers viewing of more than 5% as per the Nielsen Survey Methods.

**WSJV**  
Ch. 28

**Network Service:** FOX.

**Licensee:** WSJV-TV Inc., 58096 County Rd. 7 S, Elkhart, IN 46517.

**Studio:** 58096 County Rd. 7 S, Elkhart, IN 46517.

**Mailing Address:** PO Box 28, South Bend, IN 46624.

**Phone:** 574-679-9758; 574-679-4545. **Fax:** 574-294-1267.

**E-mail:** hstewart@fox28.com

**Web Site:** http://www.fox28.com

**Technical Facilities:** Channel No. 28 (554-560 MHz). Authorized power: 311-kw max. visual, aural. Antenna: 1099-ft above av. terrain, 1017-ft. above ground, 1886-ft. above sea level.

Latitude 41° 36' 58"  
Longitude 86° 11' 38"

**Note:** Latitude and longitude coordinates shown are based on the North American Datum of 1927 (NAD 27) as currently required by the Mass Media Bureau of the FCC.

**Ownership:** Quincy Newspapers Inc. (Group Owner).

**Began Operation:** October 13, 2005. Station broadcasting digitally on its analog channel allotment. Began analog operations: March 15, 1954. Sale to present owner by Truth Publishing Co. (John F. Dille Jr., et al.) approved by FCC March 31, 1975. Ceased analog operations: February 17, 2009.

**Represented (legal):** Wilkinson Barker Knauer LLP.

**Represented (engineering):** Lohnes & Culver.

**Represented (sales):** Blair Television.

**Personnel:**

Ed Kral, General Manager & News Director.

Dave Lenaway, Local Sales Manager.

David Gooding, Chief Engineer.

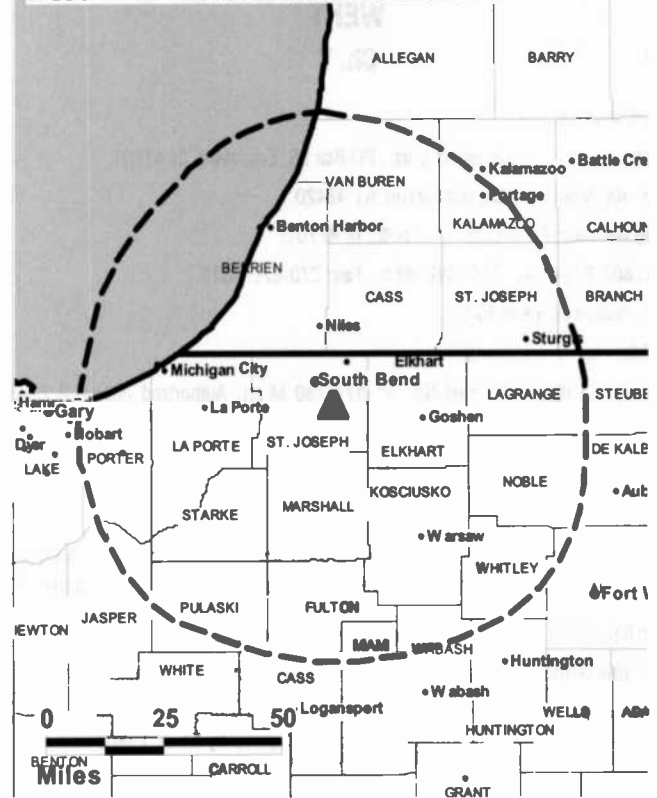
Heather Stewart, Program Director.

Kevin O'Neal, Promotion Director.

Courtney Machado, Traffic Manager.

**City of License:** Elkhart. **Station DMA:** South Bend-Elkhart, IN. **Rank:** 97.

WSJV BPCDT-20090820ABW GRANTED: 11/25/2009



© 2012 Warren Communications News

Circulation © 2011 Nielsen. Coverage based on Nielsen study.

Grand Total	Cable TV Households	Non-cable TV Households	Total TV Households
Estimated Station Totals *	164,180	277,480	441,660
Average Weekly Circulation (2011)	93,493	134,872	228,365
Average Daily Circulation (2011)			91,775
Station DMA Total	Cable TV Households	Non-cable TV Households	Total TV Households
Estimated Station Totals *	137,130	199,090	336,220
Average Weekly Circulation (2011)	86,496	124,590	211,086
Average Daily Circulation (2011)			84,508
Other DMA Total	Cable TV Households	Non-cable TV Households	Total TV Households
Estimated Station Totals *	27,050	78,390	105,440
Average Weekly Circulation (2011)	6,997	10,282	17,279
Average Daily Circulation (2011)			7,267

\*Estimated station totals are sums of the Nielsen TV and Cable TV household estimates for each county in which the station registers viewing of more than 5% as per the Nielsen Survey Methods.



**WEVV-TV**  
**Ch. 45**

**Network Service:** FOX, CBS.

**Licensee:** ComCorp of Indiana License Corp., PO Box 53708, Lafayette, LA 70505-3708.

**Studio:** 44 Main St, Evansville, IN 47708.

**Mailing Address:** 44 Main St, Evansville, IN 47708-1450.

**Phone:** 812-464-4444. **Fax:** 812-465-4559.

**Web Site:** <http://www.wevv.com>

**Technical Facilities:** Channel No. 45 (656-662 MHz). Authorized power: 340-kw max. visual, aural. Antenna: 1019-ft above av. terrain, 990-ft. above ground, 1404-ft. above sea level.

Latitude 37° 53' 17"  
Longitude 87° 32' 37"

**Note:** Latitude and longitude coordinates shown are based on the North American Datum of 1927 (NAD 27) as currently required by the Mass Media Bureau of the FCC.

**Ownership:** Communications Corp. of America (Group Owner).

**Began Operation:** April 4, 2008. Began analog operations: November 17, 1983. Reorganization & addition of partners approved by FCC November 19, 1984. Sale to WEVV Inc. by Ohio Valley TV Inc. approved by FCC December 27, 1985. Sale to Communications Corp. of America by WEVV Inc. approved by FCC April 5, 1999. Transfer of control from Thomas R. Galloway Sr. to Apollo Capital Management II Inc. & Thomas R. Galloway Sr. jointly approved by FCC April 16, 2004. Involuntary transfer of control to debtor in possession approved by FCC August 29, 2006. Company emerged from debtor in possession status October 4, 2007. Ceased analog operations: June 12, 2009.

**Represented (legal):** Dow Lohnes PLLC.

**Represented (sales):** Continental Television Sales.

**Personnel:**

**Tim Black**, Vice President & General Manager.

**Sandy Eickhoff**, General Sales Manager.

**Carol Julian**, National Sales Manager.

**John Bennett**, Chief Engineer.

**Angie Kaufman**, Business Manager.

**Joanne Provenzano**, Program Manager.

**Eric Stremming**, Marketing & Promotion Director.

**Brent Zerby**, Production Director.

**City of License:** Evansville. **Station DMA:** Evansville, IN. **Rank:** 104.

WEVV-TV BMDPDT-20080227ABV GRANTED: 4/2/2008



© 2012 Warren Communications News

Circulation © 2011 Nielsen. Coverage based on Nielsen study.

GrandTotal	Cable TV Households	Non-cable TV Households	Total TV Households
Estimated Station Totals *	158,650	164,450	323,100
Average Weekly Circulation (2011)	84,091	82,420	166,511
Average Daily Circulation (2011)			72,874
Station DMA Total	Cable TV Households	Non-cable TV Households	Total TV Households
Estimated Station Totals *	143,000	137,260	280,260
Average Weekly Circulation (2011)	81,451	80,669	162,120
Average Daily Circulation (2011)			71,331
Other DMA Total	Cable TV Households	Non-cable TV Households	Total TV Households
Estimated Station Totals *	15,650	27,190	42,840
Average Weekly Circulation (2011)	2,640	1,751	4,391
Average Daily Circulation (2011)			1,543

\*Estimated station totals are sums of the Nielsen TV and Cable TV household estimates for each county in which the station registers viewing of more than 5% as per the Nielsen Survey Methods.

**WFIE**  
**Ch. 46**

**Network Service:** NBC.

**Licensee:** WFIE License Subsidiary LLC, 201 Monroe St, RSA Tower, 20th Fl, Montgomery, AL 36104.

**Studio:** 1115 Mount Auburn Rd, Evansville, IN 47720.

**Mailing Address:** PO Box 1414, Evansville, IN 47701.

**Phone:** 812-426-1414. **Fax:** 812-426-1945.

**E-mail:** nulmer@14wfie.com

**Web Site:** <http://www.14wfie.com>

**Technical Facilities:** Channel No. 46 (662-668 MHz). Authorized power: 250-kw max. visual, aural. Antenna: 1017-ft above av. terrain, 906-ft. above ground, 1404-ft. above sea level.

Latitude	37°	53'	14"
Longitude	87°	31'	07"

Holds CP for change to 525-kw max. visual, 1020-ft above av. terrain, 904-ft. above ground, 1404-ft. above sea level; BPCDT-20080620AGW.

**Note:** Latitude and longitude coordinates shown are based on the North American Datum of 1927 (NAD 27) as currently required by the Mass Media Bureau of the FCC.

**Ownership:** Raycom Media Inc. (Group Owner).

**Began Operation:** July 9, 2002. Standard Definition. Began analog operations: November 9, 1953. Sale to present owner by Cosmos Broadcasting Corp. approved by FCC January 17, 2006. Sale to Cosmos Broadcasting Corp. by Orion Broadcasting approved by FCC August 14, 1981. Sale to Orion by Jesse D. Fine theatre family approved by FCC July 18, 1956. Ceased analog operations: June 12, 2009.

**Represented (legal):** Covington & Burling.

**Personnel:**

**Nick Ulmer**, General Manager.

**Jay Hiett**, General Sales Manager.

**Linda Lender**, National Sales Manager.

**Robbie Godeke**, Regional Sales Director.

**C. J. Hoyt**, News Director.

**Bobby Barnett**, Chief Engineer.

**Sam Schaeffer**, Business Manager.

**Kirk Williams**, Program & Research Director.

**Adam Frary**, Marketing & Promotions Director.

**Mike Jerstad**, Creative Services Director.

**Rachel Folz**, Internet & New Media Director.

**Marie Young**, Traffic Manager.



© 2012 Warren Communications News

**City of License:** Evansville. **Station DMA:** Evansville, IN. **Rank:** 104.

Circulation © 2011 Nielsen. Coverage based on Nielsen study.

GrandTotal	Cable TV Households	Non-cable TV Households	Total TV Households
Estimated Station Totals *	161,280	150,570	311,850
Average Weekly Circulation (2011)	102,582	87,950	190,532
Average Daily Circulation (2011)			102,649
Station DMA Total	Cable TV Households	Non-cable TV Households	Total TV Households
Estimated Station Totals *	143,000	137,260	280,260
Average Weekly Circulation (2011)	96,711	86,823	183,534
Average Daily Circulation (2011)			100,446
Other DMA Total	Cable TV Households	Non-cable TV Households	Total TV Households
Estimated Station Totals *	18,280	13,310	31,590
Average Weekly Circulation (2011)	5,871	1,127	6,998
Average Daily Circulation (2011)			2,203

\*Estimated station totals are sums of the Nielsen TV and Cable TV household estimates for each county in which the station registers viewing of more than 5% as per the Nielsen Survey Methods.



**WTVW**  
**Ch. 28**

**Network Service:** IND.

**Licensee:** Nexstar Broadcasting Inc., 5215 N O'Connor Blvd, Ste 1400, Irving, TX 75039.

**Studio:** 477 Carpenter St, Evansville, IN 47708.

**Mailing Address:** 477 Carpenter St, Evansville, IN 47708.

**Phone:** 812-424-7777. **Fax:** 812-421-4040.

**E-mail:** msmith@wtvw.com

**Web Site:** http://www.wtvw.com

**Technical Facilities:** Channel No. 28 (554-560 MHz). Authorized power: 1000-kw max. visual, aural. Antenna: 896-ft above av. terrain, 823-ft. above ground, 1302-ft. above sea level.

Latitude 38° 01' 27"  
Longitude 87° 21' 43"

**Note:** Latitude and longitude coordinates shown are based on the North American Datum of 1927 (NAD 27) as currently required by the Mass Media Bureau of the FCC.

**Ownership:** Nexstar Broadcasting Group Inc. (Group Owner).

**Began Operation:** June 12, 2007. Began analog operations: August 21, 1956. Ceased analog operations: June 12, 2009. Sale to Mission Broadcasting Inc. pending. Nexstar plans to enter into Local Services Agreement with Mission to provide services and sales to WTVW. Sale to GNS Media of Evansville Inc. (G Neil Smith) by Nexstar Broadcasting Group Inc. approved by FCC December 1, 2003, but was never consummated. Merger of Quorum Broadcast Holdings Inc. into present owner Nexstar Broadcasting Group Inc. approved by FCC October 30, 2003. Sale to Quorum Broadcast Holdings Inc. by Petracom Equity Partners LP approved by FCC May 4, 1998. Sale to Petracom Equity Partners LP by Banam Broadcasting Inc. approved by FCC May 31, 1995. Assignment of license to BankAmerica Corp. from Woods Communication Group Inc. granted March 16, 1993. Sale to Broad Street TV granted August 17, 1988 but not consummated. Sale to Charles Woods by Fuqua Communications approved by FCC November 17, 1980. Sale of control to Fuqua by Polaris Corp. approved by FCC September 26, 1966. Sale of control to Producers Inc. (Polaris) by Ferris E. Traylor, Res Schepp & Mikdos Sperling approved by FCC 1962.

**Represented (legal):** Wiley Rein LLP.

**Represented (sales):** Katz Media Group.

**Personnel:**

**Mike Smith**, Vice President & General Manager.

**Jeff Fisher**, General & National Sales Manager.

**Bob Walters**, News Director.

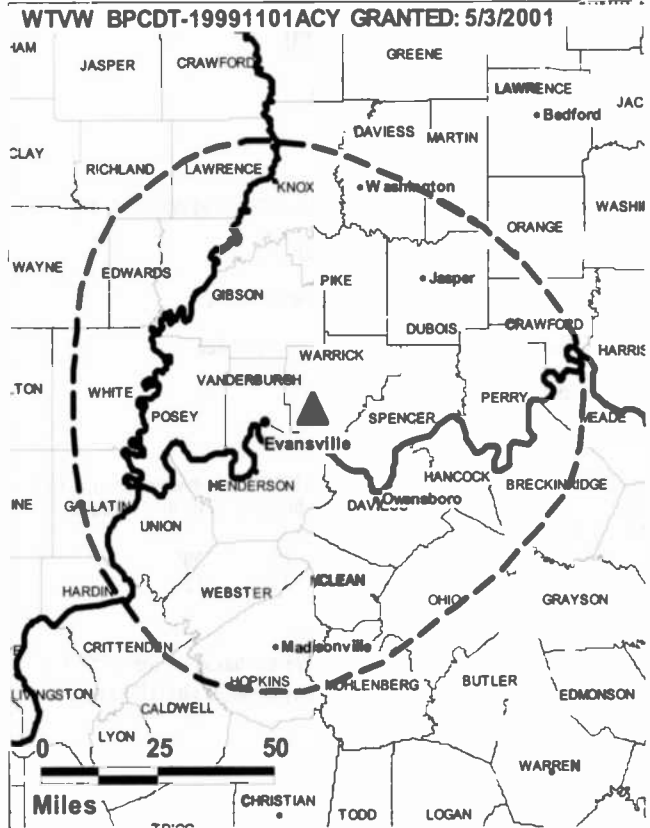
**Dan Jordan**, Chief Engineer.

**Marion Patterson**, Business Manager.

**Pam Miller**, Program Director.

**John Payne**, Production Manager.

**Rob Underwood**, Creative Services Director.



© 2012 Warren Communications News

**Teresa Isbell**, Traffic Manager.

**City of License:** Evansville. **Station DMA:** Evansville, IN. **Rank:** 104.

Circulation © 2011 Nielsen. Coverage based on Nielsen study.

Grand Total	Cable TV Households	Non-cable TV Households	Total TV Households
Estimated Station Totals *	162,830	167,660	330,490
Average Weekly Circulation (2011)	88,700	84,910	173,610
Average Daily Circulation (2011)			67,930
Station DMA Total	Cable TV Households	Non-cable TV Households	Total TV Households
Estimated Station Totals *	143,000	137,260	280,260
Average Weekly Circulation (2011)	81,843	82,273	164,116
Average Daily Circulation (2011)			64,725
Other DMA Total	Cable TV Households	Non-cable TV Households	Total TV Households
Estimated Station Totals *	19,830	30,400	50,230
Average Weekly Circulation (2011)	6,857	2,637	9,494
Average Daily Circulation (2011)			3,205

\*Estimated station totals are sums of the Nielsen TV and Cable TV household estimates for each county in which the station registers viewing of more than 5% as per the Nielsen Survey Methods.

**WANE-TV**  
**Ch. 31**

**Network Service:** CBS.

**Licensee:** Indiana Broadcasting LLC, 2915 W State Blvd, Fort Wayne, IN 46801.

**Studio:** 2915 W State Blvd, Fort Wayne, IN 46808.

**Mailing Address:** 2915 W State Blvd, Fort Wayne, IN 46808.

**Phone:** 260-424-1515; 260-422-5644. **Fax:** 260-424-1428.

**E-mail:** alan.riebe@wane.com

**Web Site:** http://www.wane.com

**Technical Facilities:** Channel No. 31 (572-578 MHz). Authorized power: 1000-kw max. visual, aural. Antenna: 761-ft above av. terrain, 738-ft. above ground, 1548-ft. above sea level.

Latitude 41° 05' 38"  
Longitude 85° 10' 48"

**Note:** Latitude and longitude coordinates shown are based on the North American Datum of 1927 (NAD 27) as currently required by the Mass Media Bureau of the FCC.

**Ownership:** LIN TV Corp. (Group Owner).

**Began Operation:** September 30, 2003. Began analog operations: September 26, 1954. Sale to Chancellor Media Corp. dismissed. Sale of controlling interest in LIN to Hicks, Muse, Tate, & Furst from AT&T approved by FCC March 2, 1998. Sale to present owner by Corinthian Broadcasting approved by FCC November 28, 1983. Sale to Corinthian by Universal Broadcasting (McConnell) approved by FCC October 10, 1956. Sale as WINT by R. Morris Pierce group approved by FCC June 13, 1956. Ceased analog operations: June 12, 2009.

**Represented (sales):** Petry Media Corp.

**Personnel:**

**Alan Riebe, General Manager & General Sales Manager.**

**Tom Antisdal, Local Sales Manager.**

**Ted Linn, News Director.**

**Mark Johnson, Chief Engineer.**

**Jerry Grider, Promotion Director.**

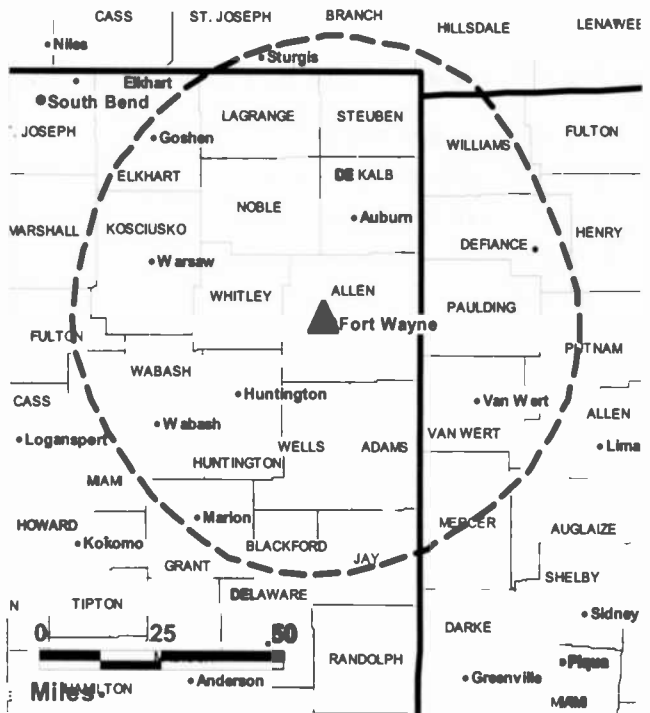
**Jim Riecken, Production Manager.**

**Lauri Miller-Goheen, Traffic Manager.**

**City of License:** Fort Wayne. **Station DMA:** Fort Wayne, IN. **Rank:** 109.

WANE-TV B MPCDT-20080313AAW GRANTED: 3/17/2008

enton Harbor



© 2012 Warren Communications News

Circulation © 2011 Nielsen. Coverage based on Nielsen study.

GrandTotal	Cable TV Households	Non-cable TV Households	Total TV Households
Estimated Station Totals *	140,590	203,450	344,040
Average Weekly Circulation (2011)	92,859	123,837	216,696
Average Daily Circulation (2011)			118,455
Station DMA Total	Cable TV Households	Non-cable TV Households	Total TV Households
Estimated Station Totals *	124,930	152,120	277,050
Average Weekly Circulation (2011)	87,507	115,186	202,693
Average Daily Circulation (2011)			112,272
Other DMA Total	Cable TV Households	Non-cable TV Households	Total TV Households
Estimated Station Totals *	15,660	51,330	66,990
Average Weekly Circulation (2011)	5,352	8,651	14,003
Average Daily Circulation (2011)			6,183

\*Estimated station totals are sums of the Nielsen TV and Cable TV household estimates for each county in which the station registers viewing of more than 5% as per the Nielsen Survey Methods.

**Indiana — Fort Wayne**

**WFFT-TV  
Ch. 36**

**Network Service:** IND.

**Licensee:** Nexstar Broadcasting Inc., 5215 N O'Connor Blvd, Ste 1400, Irving, TX 75039.

**Studio:** 3707 Hillegas Rd, Fort Wayne, IN 46808.

**Mailing Address:** PO Box 8655, Fort Wayne, IN 46898-8655.

**Phone:** 260-471-5555. **Fax:** 260-484-4331.

**Web Site:** <http://www.wfft.com>

**Technical Facilities:** Channel No. 36 (602-608 MHz). Authorized power: 1000-kw max. visual, aural. Antenna: 718-ft above av. terrain, 706-ft. above ground, 1526-ft. above sea level.

Latitude 41° 06' 33"  
Longitude 85° 11' 42"

**Note:** Latitude and longitude coordinates shown are based on the North American Datum of 1927 (NAD 27) as currently required by the Mass Media Bureau of the FCC.

**Ownership:** Nexstar Broadcasting Group Inc. (Group Owner).

**Began Operation:** March 17, 2003. Began analog operations: December 21, 1977. Merger of Quorum Broadcast Holdings Inc. into present owner approved by FCC October 30, 2003. Sale to Quorum Broadcast Holdings Inc. by Midwest Holdings Partnership LP (Douglas Wolf) who had acquired from Great Trails Broadcasting Corp., approved by FCC December 14, 1988. Ceased analog operations: June 12, 2009.

**Represented (legal):** Drinker Biddle.

**Represented (sales):** Katz Media Group.

**Personnel:**

**Bill Ritchhart**, General Manager.

**Tascha Helman**, Local Sales Manager.

**John Parker**, Creative Services Director.

**Fred Brunell**, Chief Engineer.

**Karen Brickel**, Business Manager.

**Kelly Bellis**, Program Director.

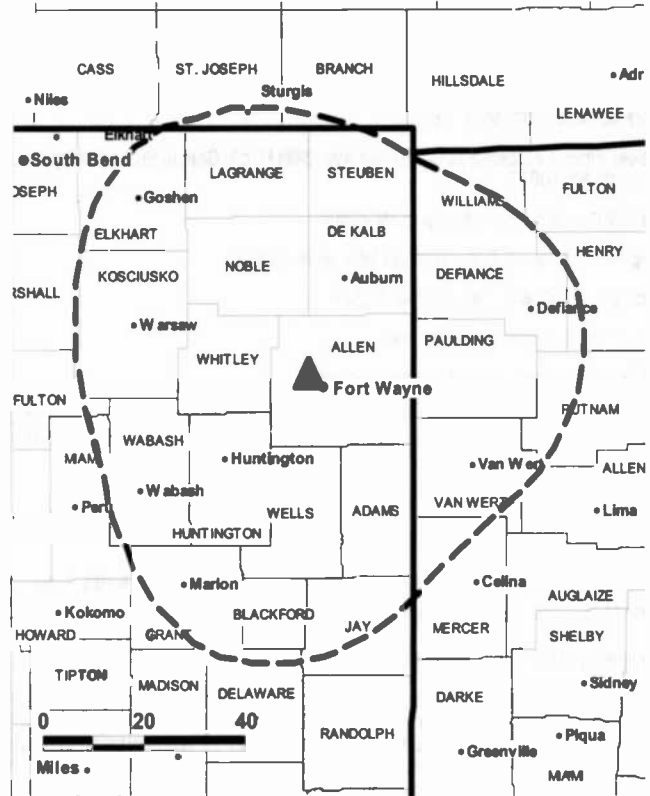
**Jim Blue**, News Director.

**Nancy Redding**, Traffic Manager.

**Elizabeth Stirn**, Community Affairs Director.

**City of License:** Fort Wayne. **Station DMA:** Fort Wayne, IN. **Rank:** 109.

**WFFT-TV BMDPDT-20070125ACY GRANTED: 6/11/2007**



© 2012 Warren Communications News

Circulation © 2011 Nielsen. Coverage based on Nielsen study.

Grand Total	Cable TV Households	Non-cable TV Households	Total TV Households
Estimated Station Totals *	155,200	203,450	358,650
Average Weekly Circulation (2011)	69,820	85,409	155,229
Average Daily Circulation (2011)			51,626
Station DMA Total	Cable TV Households	Non-cable TV Households	Total TV Households
Estimated Station Totals *	124,930	152,120	277,050
Average Weekly Circulation (2011)	62,751	79,871	142,622
Average Daily Circulation (2011)			48,097
Other DMA Total	Cable TV Households	Non-cable TV Households	Total TV Households
Estimated Station Totals *	30,270	51,330	81,600
Average Weekly Circulation (2011)	7,069	5,538	12,607
Average Daily Circulation (2011)			3,529

\*Estimated station totals are sums of the Nielsen TV and Cable TV household estimates for each county in which the station registers viewing of more than 5% as per the Nielsen Survey Methods.

**WISE-TV**  
**Ch. 18**

**Network Service:** FOX, MNT, NBC.

**Licensee:** WISE-TV License LLC, 767 3rd Ave, 34th Fl, c/o Granite Broadcasting Corp., New York, NY 10017.

**Studio:** 3401 Butler Rd, Fort Wayne, IN 46808.

**Mailing Address:** 3401 Butler Rd, Fort Wayne, IN 46808.

**Phone:** 260-483-0584. **Fax:** 260-483-2568.

**E-mail:** gm@indianasnewscenter.com

**Web Site:** http://www.indianasnewscenter.com

**Technical Facilities:** Channel No. 18 (494-500 MHz). Authorized power: 320-kw max. visual, aural. Antenna: 735-ft above av. terrain, 745-ft. above ground, 1542-ft. above sea level.

Latitude 41° 06' 07.9"  
Longitude 85° 11' 04.9"

**Note:** Latitude and longitude coordinates shown are based on the North American Datum of 1927 (NAD 27) as currently required by the Mass Media Bureau of the FCC.

**Ownership:** Granite Broadcasting Corp. (Group Owner).

**Began Operation:** May 8, 2007. Began analog operations: November 21, 1953. Ceased analog operations: February 17, 2009. Transfer from W. Don Cornwell to SP Granite LLC (Silver Point Capital) as part of Chapter 11 reorganization approved by FCC May 21, 2007. Involuntary transfer to debtor in possession approved by FCC December 20, 2006. Sale to present owner by New Vision Group LLC approved by FCC December 8, 2004. Sale to New Vision Group LLC by Corporation for General Trade (Joseph R. Cloutier Trust) approved by FCC December 19, 2002. Sale to Corporation for General Trade (Joseph R. Cloutier Trust) by Wabash Valley Broadcasting Corp. approved by FCC November 23, 1983. Sale to Wabash Valley Broadcasting Corp. by Federated Media Inc. approved by FCC July 30, 1974. Sale to FMI by Truth Publishing Co. approved by FCC March 10, 1971. Sale to Truth Publishing Co. by Clarence L. Schust, H. Leslie Popp & associates approved by FCC March 13, 1957.

**Represented (legal):** Akin, Gump, Strauss, Hauer & Feld LLP.

**Personnel:**

**Jerry Giesler, President & General Manager.**

**Sherry Avara, Local Sales Manager.**

**Dave Stephens, National Sales Manager.**

**Matt Kyle, Chief Engineer.**

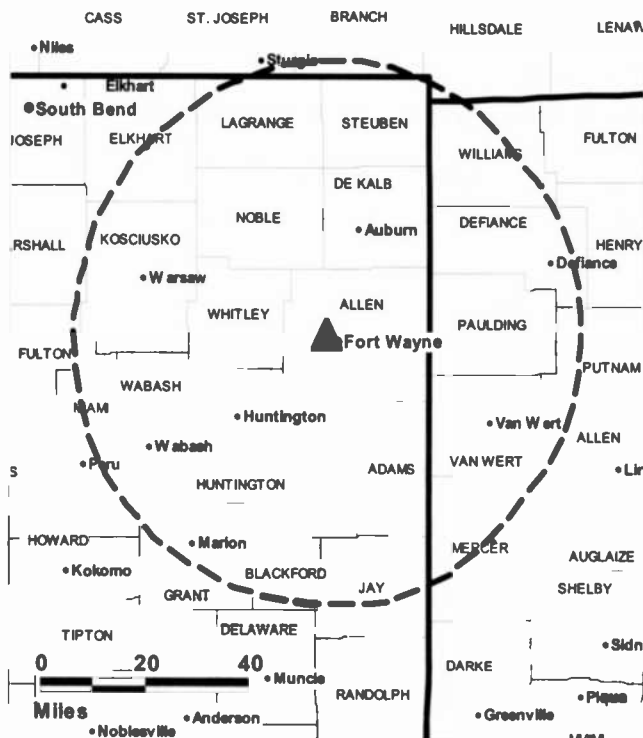
**Ed Shick, Business Manager.**

**Tad Frank, Promotion & Marketing Director.**

**Diana Burns, Traffic Manager.**

**City of License:** Fort Wayne. **Station DMA:** Fort Wayne, IN. **Rank:** 109.

WISE-TV BPCDT-20080619AJM GRANTED: 10/13/2009



© 2012 Warren Communications News

Circulation © 2011 Nielsen. Coverage based on Nielsen study.

GrandTotal	Cable TV Households	Non-cable TV Households	Total TV Households
Estimated Station Totals *	148,860	203,450	352,310
Average Weekly Circulation (2011)	67,772	93,390	161,162
Average Daily Circulation (2011)			62,342
Station DMA Total	Cable TV Households	Non-cable TV Households	Total TV Households
Estimated Station Totals *	124,930	152,120	277,050
Average Weekly Circulation (2011)	64,455	87,380	151,835
Average Daily Circulation (2011)			59,251
Other DMA Total	Cable TV Households	Non-cable TV Households	Total TV Households
Estimated Station Totals *	23,930	51,330	75,260
Average Weekly Circulation (2011)	3,317	6,010	9,327
Average Daily Circulation (2011)			3,091

\*Estimated station totals are sums of the Nielsen TV and Cable TV household estimates for each county in which the station registers viewing of more than 5% as per the Nielsen Survey Methods.

# Indiana — Fort Wayne

**WPTA**  
**Ch. 24**

**Network Service:** CW, ABC.

**Licensee:** Malara Broadcast Group of Fort Wayne Licensee LLC, 9257 Bailey Ln, Fairfax, VA 22031-1903.

**Studio:** 3401 Butler Rd, Fort Wayne, IN 46808.

**Mailing Address:** PO Box 2121, Fort Wayne, IN 46801.

**Phone:** 260-483-0584; 260-483-8111. **Fax:** 260-483-2568.

**E-mail:** gm@indianasnewscenter.com

**Web Site:** http://www.indianasnewscenter.com

**Technical Facilities:** Channel No. 24 (530-536 MHz). Authorized power: 335-kw max. visual, aural. Antenna: 736-ft above av. terrain, 746-ft. above ground, 1543-ft. above sea level.

Latitude 41° 006' 007"  
Longitude 85° 11' 004"

**Note:** Latitude and longitude coordinates shown are based on the North American Datum of 1927 (NAD 27) as currently required by the Mass Media Bureau of the FCC.

**Ownership:** TCM Media Associates LLC (Group Owner).

**Began Operation:** October 28, 2003. Began analog operations: September 28, 1957. Sale to present owner by Granite Broadcasting Corp. approved by FCC December 8, 2004. Sale to Granite Broadcasting Corp. by Pulitzer Publishing Co. approved by FCC September 25, 1989. Sale to Pulitzer by Gannett Co. Inc. approved by FCC May 12, 1983. Merger of Combined Communications with Gannett Co. approved by FCC June 7, 1979. Sale to Combined by Sarkes Tarzian Inc. approved by FCC April 4, 1973. Ceased analog operations: February 17, 2009.

**Represented (sales):** Continental Television Sales.

**Personnel:**

**Jerry Giesler, President & General Manager.**

**Doug Barrow, General Sales Manager.**

**Dan Hoffman, Sales Director.**

**Kristine Putt, Regional Sales Manager.**

**Peter Neumann, News Director.**

**Jeff Schoudel, Chief Engineer.**

**Debbie Sand, Business Manager.**

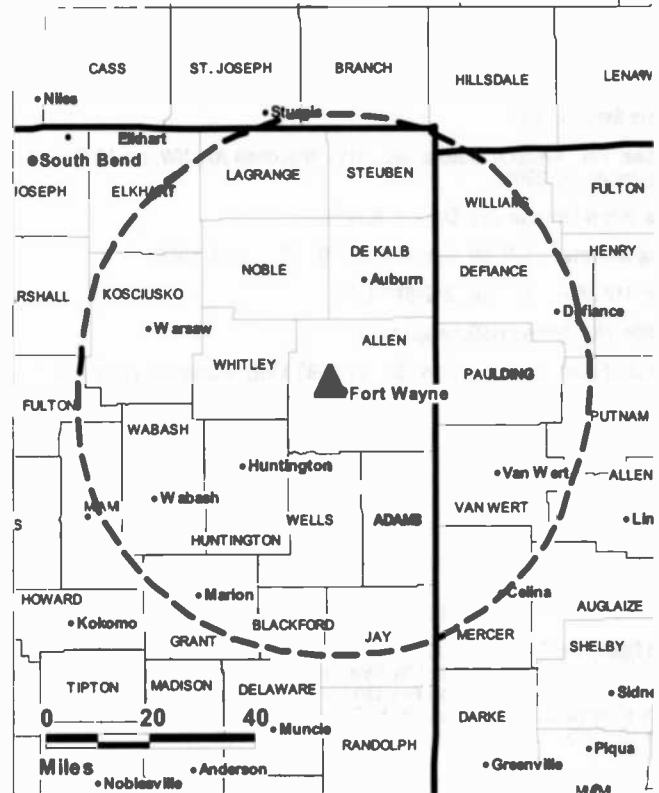
**Tad Frank, Promotions Manager.**

**Jim Turcovsky, Production Manager.**

**Georgeann Lauer, Traffic Manager.**

**City of License:** Fort Wayne. **Station DMA:** Fort Wayne, IN. **Rank:** 109.

**WPTA BPCDT-19991027ACJ GRANTED: 6/11/2002**



© 2012 Warren Communications News

Circulation © 2011 Nielsen. Coverage based on Nielsen study.

Grand Total	Cable TV Households	Non-cable TV Households	Total TV Households
Estimated Station Totals *	145,350	220,110	365,460
Average Weekly Circulation (2011)	84,483	114,843	199,326
Average Daily Circulation (2011)			94,260
Station DMA Total	Cable TV Households	Non-cable TV Households	Total TV Households
Estimated Station Totals *	124,930	152,120	277,050
Average Weekly Circulation (2011)	80,709	105,160	185,869
Average Daily Circulation (2011)			89,629
Other DMA Total	Cable TV Households	Non-cable TV Households	Total TV Households
Estimated Station Totals *	20,420	67,990	88,410
Average Weekly Circulation (2011)	3,774	9,683	13,457
Average Daily Circulation (2011)			4,631

\*Estimated station totals are sums of the Nielsen TV and Cable TV household estimates for each county in which the station registers viewing of more than 5% as per the Nielsen Survey Methods.

**WPWR-TV**  
**Ch. 51**

**Network Service:** MNT.

**Licensee:** Fox Television Stations Inc., 5151 Wisconsin Ave NW, c/o Molly Pauker, Washington, DC 20016.

**Studio:** 205 N Michigan Ave, Chicago, IL 60601.

**Mailing Address:** 205 N. Michigan Ave, Ste 200, Chicago, IL 60601.

**Phone:** 312-565-5532. **Fax:** 312-819-1332.

**Web Site:** <http://www.my50chicago.com/>

**Technical Facilities:** Channel No. 51 (692-698 MHz). Authorized power: 1000-kw max. visual, aural. Antenna: 1716-ft above av. terrain, 1713-ft. above ground, 2306-ft. above sea level.

Latitude 41° 52' 44"  
Longitude 87° 38' 17"

**Note:** Latitude and longitude coordinates shown are based on the North American Datum of 1927 (NAD 27) as currently required by the Mass Media Bureau of the FCC.

**Ownership:** Fox Television Holdings Inc. (Group Owner).

**Began Operation:** March 12, 2002. High Definition. Began analog operations: January 1, 1987. Sale to present owner by Newsweb Corp. (Fred Eychaner) approved by FCC August 12, 2002. Sale to Newsweb Corp. (Fred Eychaner) by New Metro West Corp. (Channel 50 TV) approved by FCC Dec. 12, 1991. Ceased analog operations: June 12, 2009.

**Represented (legal):** Skadden, Arps, Slate, Meagher & Flom LLP.

**Personnel:**

**Michael Renda**, Vice President & General Manager.

**Debbie Carpenter**, Vice President & General Sales Manager.

**John Baich**, Vice President, Engineering.

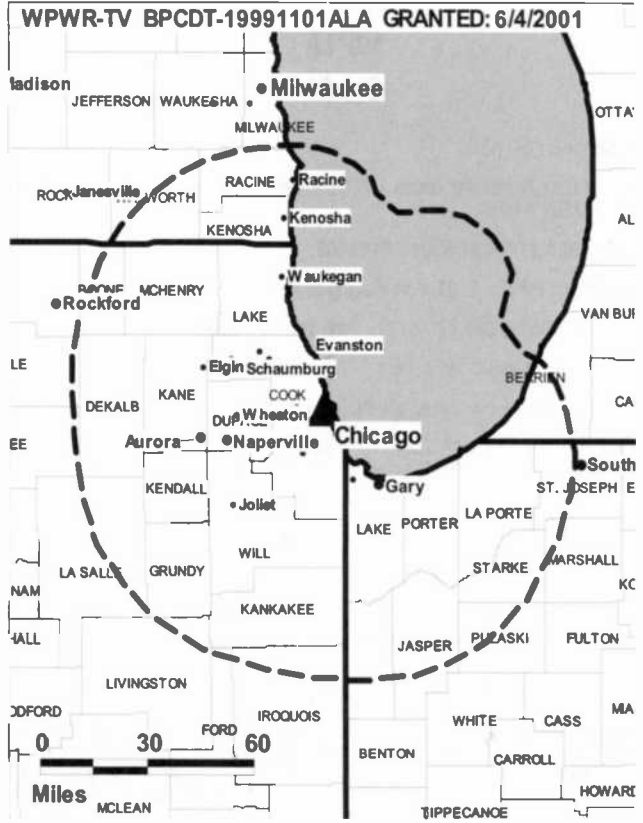
**Sherry Williamson**, Finance Director.

**Jenny Maroney**, Local Sales Manager.

**Lisa Plzana**, Traffic Manager.

**Wanda Wells**, Public Affairs Manager.

**City of License:** Gary. **Station DMA:** Chicago, IL. **Rank:** 3.



© 2012 Warren Communications News

Circulation © 2011 Nielsen. Coverage based on Nielsen study.

GrandTotal	Cable TV Households	Non-cable TV Households	Total TV Households
Estimated Station Totals *	2,166,150	1,318,460	3,484,610
Average Weekly Circulation (2011)	760,936	380,214	1,141,150
Average Daily Circulation (2011)			338,434
Station DMA Total	Cable TV Households	Non-cable TV Households	Total TV Households
Estimated Station Totals *	2,160,970	1,318,460	3,479,430
Average Weekly Circulation (2011)	760,136	380,214	1,140,350
Average Daily Circulation (2011)			338,317
Other DMA Total	Cable TV Households	Non-cable TV Households	Total TV Households
Estimated Station Totals *	5,180	0	5,180
Average Weekly Circulation (2011)	800	0	800
Average Daily Circulation (2011)			117

\*Estimated station totals are sums of the Nielsen TV and Cable TV household estimates for each county in which the station registers viewing of more than 5% as per the Nielsen Survey Methods.

**CABLE & TV STATION COVERAGE**

**Atlas2012**

The perfect companion to the Television & Cable Factbook

To order call 800-771-9202 or visit [www.warren-news.com](http://www.warren-news.com)

Indiana — Hammond

**WJYS**  
**Ch. 36**

**Network Service:** IND.

**Licensee:** Jovon Broadcasting Corp., 18600 S Oak Park Ave, Tinley Park, IL 60477.

**Studio:** 18600 S Oak Park Ave, Tinley Park, IL 60477.

**Mailing Address:** 18600 S Oak Park Ave, Tinley Park, IL 60477.

**Phone:** 708-633-0001. **Fax:** 708-633-0040.

**E-mail:** mco@wjystv62.net

**Web Site:** <http://www.wjys.tv>

**Technical Facilities:** Channel No. 36 (602-608 MHz). Authorized power: 145-kw max. visual, aural. Antenna: 1673-ft above av. terrain, 1667-ft. above ground, 2262-ft. above sea level.

Latitude	41°	52'	44"
Longitude	87°	38'	08"

**Note:** Latitude and longitude coordinates shown are based on the North American Datum of 1927 (NAD 27) as currently required by the Mass Media Bureau of the FCC.

**Ownership:** Oxford Media Group Inc. (Group Owner).

**Began Operation:** August 1, 2002. Standard Definition. Began analog operations: March 2, 1991. Ceased analog operations: June 12, 2009. Licensee changed name from Jovon Broadcasting Corp. to Oxford Media Group Inc. July 2010.

**Personnel:**

Lonnie Radcliffe, Executive Vice President.

Joseph A. Stroud, General Manager.

Dan Gordon, General Sales Manager.

Luis Munoz, Program Director & Traffic Manager.

**City of License:** Hammond. **Station DMA:** Chicago, IL. **Rank:** 3.



© 2012 Warren Communications News

Circulation © 2011 Nielsen. Coverage based on Nielsen study.

GrandTotal	Cable TV Households	Non-cable TV Households	Total TV Households
Estimated Station Totals *	12,990	820,200	833,190
Average Weekly Circulation (2011)	6,079	49,656	55,735
Average Daily Circulation (2011)			8,323

Station DMA Total	Cable TV Households	Non-cable TV Households	Total TV Households
Estimated Station Totals *	12,990	820,200	833,190
Average Weekly Circulation (2011)	6,079	49,656	55,735
Average Daily Circulation (2011)			8,323

\*Estimated station totals are sums of the Nielsen TV and Cable TV household estimates for each county in which the station registers viewing of more than 5% as per the Nielsen Survey Methods.

Get the industry bible FREE ...

**Consumer Electronics Daily**

Free 30-day trial — call 800-771-9202 or visit [www.warren-news.com](http://www.warren-news.com)

Indiana — Indianapolis

**WHMB-TV**  
**Ch. 16**

**Network Service:** IND.

**Licensee:** LeSEA Broadcasting of Indianapolis Inc., 61300 S Ironwood Rd, South Bend, IN 46614-9019.

**Studio:** 10511 Greenfield Ave, Noblesville, IN 46060.

**Mailing Address:** PO Box 50450, Indianapolis, IN 46250.

**Phone:** 317-773-5050. **Fax:** 317-776-4051.

**E-mail:** kpasson@leseas.com

**Web Site:** http://www.whmbtv.com

**Technical Facilities:** Channel No. 16 (482-488 MHz). Authorized power: 163-kw max. visual, aural. Antenna: 991-ft above av. terrain, 992-ft. above ground, 1827-ft. above sea level.

Latitude 39° 53' 40"  
Longitude 86° 12' 21"

Holds CP for change to channel number 20, 530-kw max. visual, 974-ft above av. terrain, 974-ft. above ground, 1809-ft. above sea level; BPCDT-20090424ACR.

**Note:** Latitude and longitude coordinates shown are based on the North American Datum of 1927 (NAD 27) as currently required by the Mass Media Bureau of the FCC.

**Ownership:** LeSEA Broadcasting Corp. (Group Owner).

**Began Operation:** December 2, 2002. Standard Definition. Began analog operations: January 25, 1971. Sale to present owner by Dr. Wendell Hansen approved by FCC August 15, 1972. Ceased analog operations: January 16, 2009.

**Personnel:**

**Keith Passon**, General Manager.

**Steve Whitesell**, Chief Engineer.

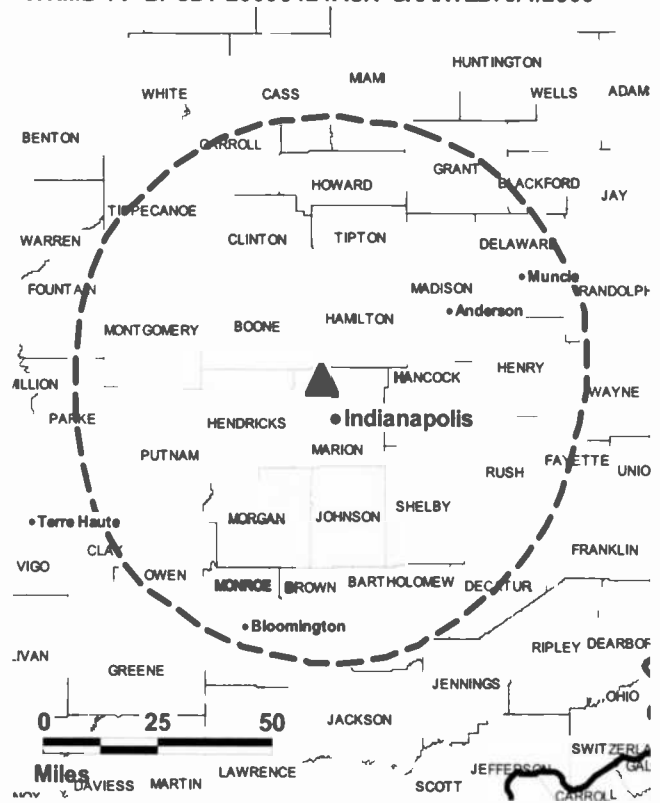
**Jeff Elliott**, Production Manager.

**Karen Robinson**, Office & Traffic Manager.

**City of License:** Indianapolis. **Station DMA:** Indianapolis, IN. **Rank:** 26.

**SATELLITE WEEK**  
Covering international news on space communications policy, regulation, technology and business  
**FREE 30-DAY TRIAL**—call 800-771-9202 or visit www.warren-news.com

**WHMB-TV BPCDT-20090424ACR GRANTED: 5/4/2009**



© 2012 Warren Communications News

Circulation © 2011 Nielsen. Coverage based on Nielsen study.

GrandTotal	Cable TV Households	Non-cable TV Households	Total TV Households
Estimated Station Totals *	470,880	299,860	770,740
Average Weekly Circulation (2011)	36,346	25,321	61,667
Average Daily Circulation (2011)			19,971
Station DMA Total	Cable TV Households	Non-cable TV Households	Total TV Households
Estimated Station Totals *	423,300	299,860	723,160
Average Weekly Circulation (2011)	32,985	25,321	58,306
Average Daily Circulation (2011)			19,269
Other DMA Total	Cable TV Households	Non-cable TV Households	Total TV Households
Estimated Station Totals *	47,580	0	47,580
Average Weekly Circulation (2011)	3,361	0	3,361
Average Daily Circulation (2011)			702

\*Estimated station totals are sums of the Nielsen TV and Cable TV household estimates for each county in which the station registers viewing of more than 5% as per the Nielsen Survey Methods.



**Indiana — Indianapolis**

**WISH-TV  
Ch. 9**

**Network Service:** CBS.

**Licensee:** Indiana Broadcasting LLC, PO Box 7088, Indianapolis, IN 46207.

**Studio:** 1950 N Meridian St, Indianapolis, IN 46202.

**Mailing Address:** PO Box 7088, Indianapolis, IN 46207.

**Phone:** 317-923-8888. **Fax:** 317-926-1144.

**E-mail:** tvanbibber@wishtv.com

**Web Site:** http://www.wishtv.com

**Technical Facilities:** Channel No. 9 (186-192 MHz). Authorized power: 22.8-kw visual, aural. Antenna: 932-ft above av. terrain, 938-ft. above ground, 1756-ft. above sea level.

Latitude 39° 53' 25"  
Longitude 86° 12' 20"

**Note:** Latitude and longitude coordinates shown are based on the North American Datum of 1927 (NAD 27) as currently required by the Mass Media Bureau of the FCC.

**Ownership:** LIN TV Corp. (Group Owner).

**Began Operation:** December 17, 1998. High Definition. Began analog operations: July 1, 1954. Sale to Corinthian Broadcasting, along with WANE-TV-AM, Fort Wayne, approved by FCC October 10, 1956. Sale to LIN Broadcasting by Corinthian approved by FCC November 28, 1983. Sale of controlling interest in LIN to Hicks, Muse, Tate, & Furst from AT&T approved by FCC March 2, 1998. Sale to Chancellor Media Corp. dismissed. Ceased analog operations: June 12, 2009.

**Represented (sales):** Petry Media Corp.

**Represented (engineering):** du Treil, Lundin & Rackley Inc.

**Personnel:**

Jeff White, General Manager.

Julie Zoumaris, General Sales Manager.

Greg Kiley, Local Sales Manager.

Robyne Ault, National Sales Manager.

Patti McGettigan, News Director.

Terry Van Bibber, Chief Engineer.

Joe Wertenberger, Business Manager.

Lance Carwlie, Program Director.

Carol Sergi, Marketing Development Director.

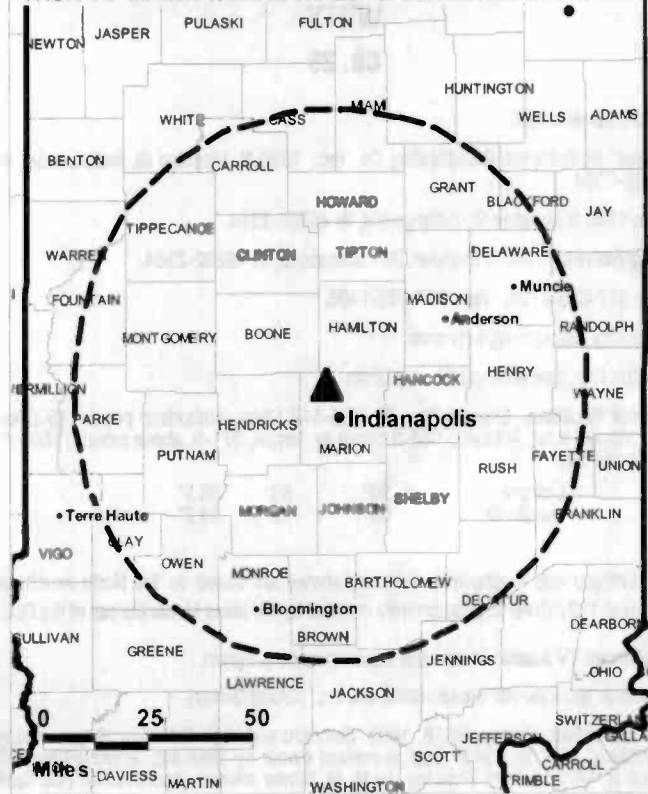
Scott Hainey, Promotion & Creative Services Director.

Becky Hardy, Production Manager.

Lynne Greeley, Research Director.

**City of License:** Indianapolis. **Station DMA:** Indianapolis, IN. **Rank:** 26.

WISH-TV BPCDT-20080619AES GRANTED: 2/26/2009



© 2012 Warren Communications News

Circulation © 2011 Nielsen. Coverage based on Nielsen study.

GrandTotal	Cable TV Households	Non-cable TV Households	Total TV Households
Estimated Station Totals *	731,010	492,610	1,223,620
Average Weekly Circulation (2011)	457,080	280,675	737,755
Average Daily Circulation (2011)			352,666
Station DMA Total	Cable TV Households	Non-cable TV Households	Total TV Households
Estimated Station Totals *	650,430	447,900	1,098,330
Average Weekly Circulation (2011)	432,727	275,490	708,217
Average Daily Circulation (2011)			343,708
Other DMA Total	Cable TV Households	Non-cable TV Households	Total TV Households
Estimated Station Totals *	80,580	44,710	125,290
Average Weekly Circulation (2011)	24,353	5,185	29,538
Average Daily Circulation (2011)			8,958

\*Estimated station totals are sums of the Nielsen TV and Cable TV household estimates for each county in which the station registers viewing of more than 5% as per the Nielsen Survey Methods.

# Indiana — Indianapolis

## WRTV Ch. 25

**Network Service:** ABC.

**Licensee:** McGraw-Hill Broadcasting Co. Inc., 1330 N. Meridian St, Indianapolis, IN 46202-2364.

**Studio:** 1330 N Meridian St, Indianapolis, IN 46202-2364.

**Mailing Address:** 1330 N Meridian St, Indianapolis, IN 46202-2364.

**Phone:** 317-635-9788. **Fax:** 317-269-1406.

**E-mail:** larry\_blackerby@wrtv.com

**Web Site:** <http://www.theindychannel.com>

**Technical Facilities:** Channel No. 25 (536-542 MHz). Authorized power: 1000-kw max. visual, aural. Antenna: 965-ft above av. terrain, 971-ft. above ground, 1801-ft. above sea level.

Latitude	39°	53'	56.5"
Longitude	86°	12'	03.7"

**Note:** Latitude and longitude coordinates shown are based on the North American Datum of 1927 (NAD 27) as currently required by the Mass Media Bureau of the FCC.

**Multichannel TV Sound:** Stereo and separate audio program.

**Ownership:** McGraw-Hill Broadcasting Co. Inc. (Group Owner).

**Began Operation:** September 16, 1999. Standard and High Definition. Began analog operations: May 30, 1949. Sale to present owner by Time Inc. approved by FCC March 8, 1972. Sale to Time Inc. by H. M. Britner interests approved by FCC April 17, 1957. Ceased analog operations: June 12, 2009.

**Represented (legal):** Dow Lohnes PLLC.

**Personnel:**

**Larry Blackerby, Vice President & General Manager.**

**Guyanne Taylor, Director of Sales.**

**Brad Wood, Key Accounts Sales Manager.**

**Jennifer Hyslop, National Sales Manager.**

**Andrea Collins, Research Director.**

**Kevin Finch, News Director.**

**Brian Vator, Engineering Director.**

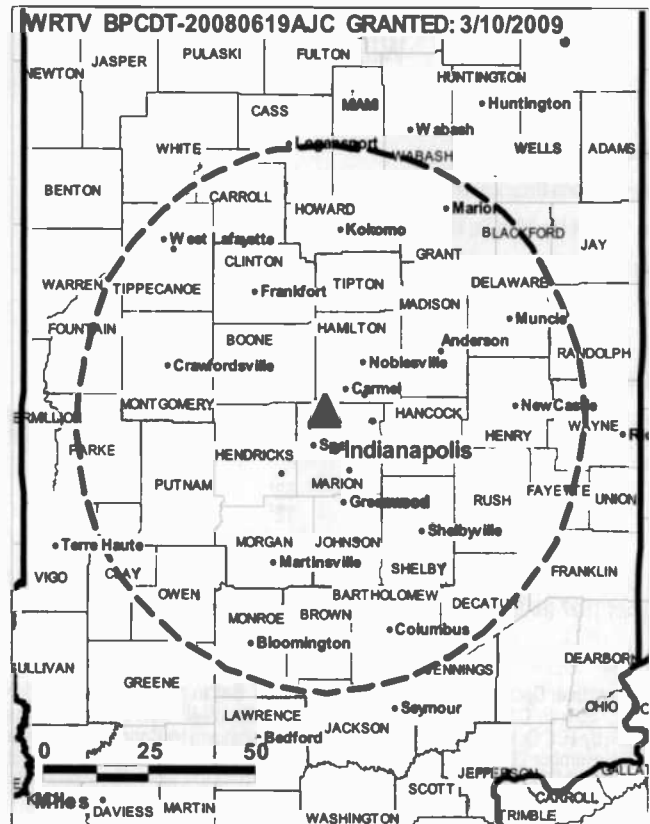
**Jeff Grodey, Business Manager.**

**Kurt Swadener, News Production Manager.**

**Paul Montgomery, Promotion & Program Director.**

**Diane Houpt, Traffic Manager.**

**City of License:** Indianapolis. **Station DMA:** Indianapolis, IN. **Rank:** 26.



© 2012 Warren Communications News

Circulation © 2011 Nielsen. Coverage based on Nielsen study.

GrandTotal	Cable TV Households	Non-cable TV Households	Total TV Households
Estimated Station Totals *	752,990	498,590	1,251,580
Average Weekly Circulation (2011)	429,784	251,144	680,928
Average Daily Circulation (2011)			269,914
Station DMA Total	Cable TV Households	Non-cable TV Households	Total TV Households
Estimated Station Totals *	650,430	447,900	1,098,330
Average Weekly Circulation (2011)	384,481	240,621	625,102
Average Daily Circulation (2011)			254,043
Other DMA Total	Cable TV Households	Non-cable TV Households	Total TV Households
Estimated Station Totals *	102,560	50,690	153,250
Average Weekly Circulation (2011)	45,303	10,523	55,826
Average Daily Circulation (2011)			15,871

\*Estimated station totals are sums of the Nielsen TV and Cable TV household estimates for each county in which the station registers viewing of more than 5% as per the Nielsen Survey Methods.

# Indiana — Indianapolis

**WTHR**  
**Ch. 13**

**Network Service:** NBC.

**Licensee:** VideIndiana Inc., 1000 N. Meridian St, PO Box 1313, Indianapolis, IN 46206.

**Studio:** 1000 N Meridian St, Indianapolis, IN 46204.

**Mailing Address:** PO Box 1313, Indianapolis, IN 46206.

**Phone:** 317-636-1313. **Fax:** 317-636-3717.

**E-mail:** 13news@wthr.com; jdutton@wthr.com

**Web Site:** http://www.wthr.com

**Technical Facilities:** Channel No. 13 (210-216 MHz). Authorized power: 30-kw visual, aural. Antenna: 981-ft above av. terrain, 984-ft. above ground, 1808-ft. above sea level.

Latitude 39° 55' 43"  
Longitude 86° 10' 55"

Requests CP for change to 42.1-kw visual; BPCDT-20110328ABQ.

**Transmitter:** Ditch Rd. at W. 96th St.

**Note:** Latitude and longitude coordinates shown are based on the North American Datum of 1927 (NAD 27) as currently required by the Mass Media Bureau of the FCC.

**Ownership:** Dispatch Broadcast Group (Group Owner).

**Began Operation:** September 26, 1998. Station broadcasting digitally on its analog channel allotment. Began analog operations: October 30, 1957. Sale to present owner by Avco Broadcasting Corp. approved by FCC August 11, 1975. Ceased analog operations: June 12, 2009.

**Represented (sales):** Katz Media Group.

**Represented (legal):** Sidley Austin LLP.

**Represented (engineering):** Cohen Dippell & Everist PC.

**Personnel:**

**Al Grossniklaus,** Operations & Engineering Director.

**Tim Warner,** Sales Director.

**Liz Firalio,** Local Sales Manager.

**Jeff Teague,** Local Sales Manager.

**Steve Click,** National Sales Director.

**Keith Connors,** News Director.

**Roger Bishop,** Chief Engineer.

**Judy McQuoid,** Business Manager.

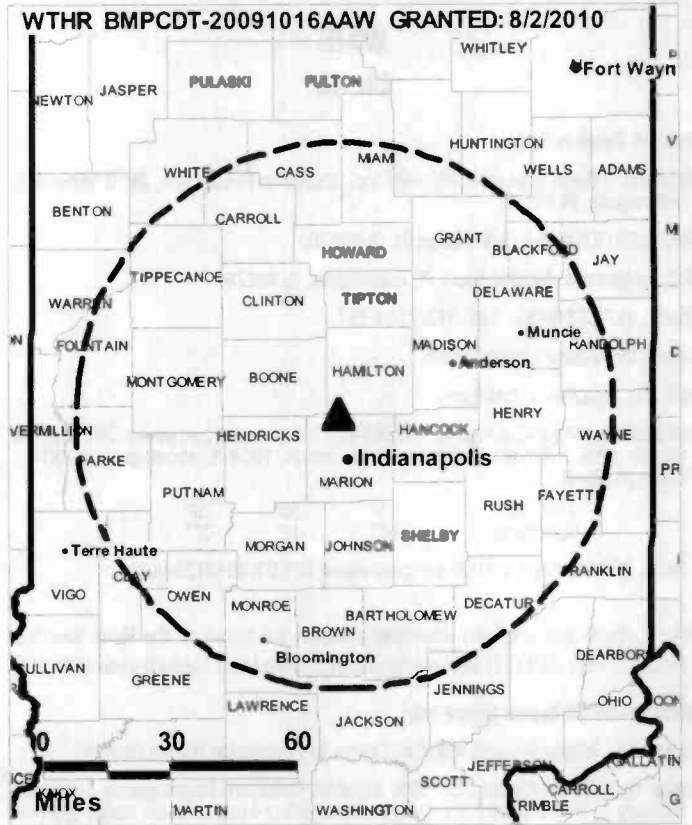
**Tammy Clapsaddle,** Treasurer.

**Rod Porter,** Program Manager.

**Jeff Dutton,** Marketing Manager.

**Brian Fields,** Research Director.

**Randy White,** Production Manager.



© 2012 Warren Communications News

**Peggy Fox,** Traffic Manager.

**City of License:** Indianapolis. **Station DMA:** Indianapolis, IN. **Rank:** 26.

Circulation © 2011 Nielsen. Coverage based on Nielsen study.

GrandTotal	Cable TV Households	Non-cable TV Households	Total TV Households
Estimated Station Totals *	719,860	515,050	1,234,910
Average Weekly Circulation (2011)	491,300	293,066	784,366
Average Daily Circulation (2011)			413,945
Station DMA Total	Cable TV Households	Non-cable TV Households	Total TV Households
Estimated Station Totals *	650,430	447,900	1,098,330
Average Weekly Circulation (2011)	458,023	279,462	737,485
Average Daily Circulation (2011)			395,010
Other DMA Total	Cable TV Households	Non-cable TV Households	Total TV Households
Estimated Station Totals *	69,430	67,150	136,580
Average Weekly Circulation (2011)	33,277	13,604	46,881
Average Daily Circulation (2011)			18,935

\*Estimated station totals are sums of the Nielsen TV and Cable TV household estimates for each county in which the station registers viewing of more than 5% as per the Nielsen Survey Methods.

# Indiana — Indianapolis

**WXIN**  
**Ch. 45**

**Network Service:** FOX.

**Licensee:** Tribune Broadcast Holdings Inc., Debtor-In-Possession, 6910 Network Pl, Indianapolis, IN 46278.

**Studio:** 6910 Network Pl, Indianapolis, IN 46278.

**Mailing Address:** 6910 Network Pl, Indianapolis, IN 46278.

**Phone:** 317-632-5900. **Fax:** 317-715-6251.

**E-mail:** lmrosenthal@tribune.com

**Web Site:** http://www.fox59.com

**Technical Facilities:** Channel No. 45 (656-662 MHz). Authorized power: 700-kw max. visual, aural. Antenna: 984-ft above av. terrain, 1004-ft. above ground, 1814-ft. above sea level.

Latitude 39° 53' 20"  
Longitude 86° 12' 07"

Holds CP for change to 1000-kw max. visual; BPCDT-20101208AAS.

**Note:** Latitude and longitude coordinates shown are based on the North American Datum of 1927 (NAD 27) as currently required by the Mass Media Bureau of the FCC.

**Multichannel TV Sound:** Stereo only.

**Ownership:** Tribune Broadcasting Co., Debtor-In-Possession (Group Owner).

**Began Operation:** October 28, 1999. Standard Definition. Began analog operations: February 1, 1984. Involuntary assignment to debtor-in-possession status approved by FCC December 24, 2008. Transfer of control from public shareholders of the Tribune Co. to Tribune Employee Stock Ownership Plan approved by FCC November 30, 2007. Transfer of control to present owner by Renaissance Communications approved by FCC March 21, 1997. Sale to Renaissance Communications by Chase Communications Inc. approved by FCC January 11, 1993. Sale to Chase Communications Inc. by Atlin Communications Inc. approved by FCC January 23, 1990. Sale to Emmis Broadcasting Corp. by Atlin Communications Inc. dismissed by FCC August 16, 1988. Sale to Atlin Communications Inc. by Outlet Broadcasting Inc. approved by FCC December 2, 1986. Transfer of control by Outlet Communications to Seaward Acquisition Corp. from Rockefeller Group Inc. approved by FCC April 29, 1986. Sale to Outlet Communications by USA Communications Inc. approved by FCC December 26, 1984. Transfer of control by USA Communications Inc. from Melvin Simon, Fred Simon & Gerald Kraft to AnaComp Inc. approved by FCC June 29, 1983. Ceased analog operations: June 12, 2009.

**Represented (sales):** TeleRep Inc.

**Represented (legal):** Sidley Austin LLP.

**Represented (engineering):** du Treil, Lundin & Rackley Inc.

**Personnel:**

**Larry Delia**, General Manager.

**Tom Comerford**, Director of Sales.

**Monte Costes**, Local Sales Manager.

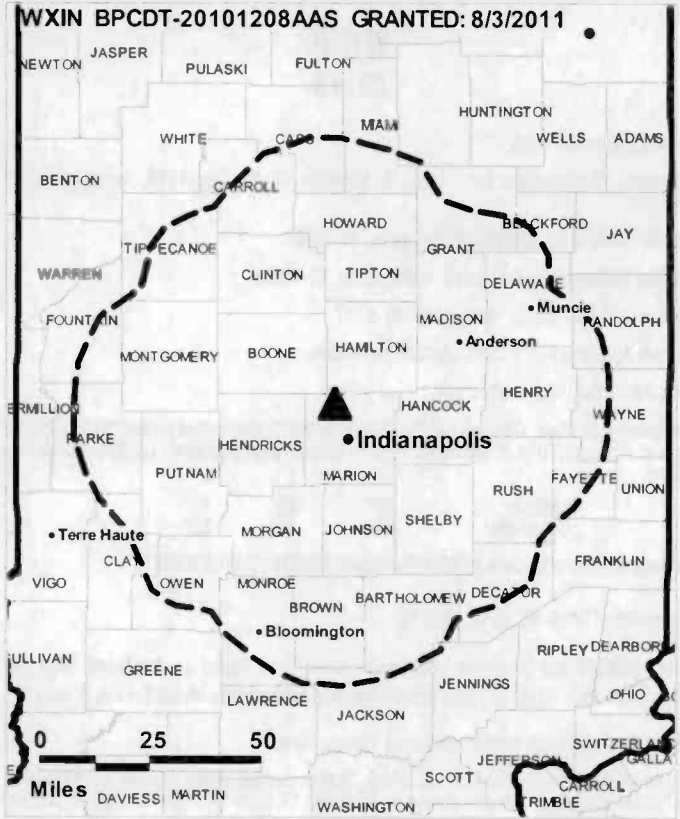
**Megan Chandler**, National Sales Manager.

**Lee Rosenthal**, News Director.

**Rich Kittilstved**, Engineering Director.

**Dan O'Sullivan**, Business Manager.

**Harry Ford**, Program Director.



© 2012 Warren Communications News

**Andy Witham**, Creative Services Director.

**Rob Gordon**, Production Manager.

**Veda Williams**, Traffic Manager.

**City of License:** Indianapolis. **Station DMA:** Indianapolis, IN. **Rank:** 26.

Circulation © 2011 Nielsen. Coverage based on Nielsen study.

GrandTotal	Cable TV Households	Non-cable TV Households	Total TV Households
Estimated Station Totals *	719,200	477,560	1,196,760
Average Weekly Circulation (2011)	402,893	243,990	646,883
Average Daily Circulation (2011)			247,968
Station DMA Total	Cable TV Households	Non-cable TV Households	Total TV Households
Estimated Station Totals *	650,430	447,900	1,098,330
Average Weekly Circulation (2011)	376,003	235,693	611,696
Average Daily Circulation (2011)			237,294
Other DMA Total	Cable TV Households	Non-cable TV Households	Total TV Households
Estimated Station Totals *	68,770	29,660	98,430
Average Weekly Circulation (2011)	26,890	8,297	35,187
Average Daily Circulation (2011)			10,674

\*Estimated station totals are sums of the Nielsen TV and Cable TV household estimates for each county in which the station registers viewing of more than 5% as per the Nielsen Survey Methods.

**WTTK**

**Ch. 29**

**(Satellite of WTTV, Bloomington)**

**Network Service:** CW.

**Licensee:** Tribune Broadcast Holdings Inc., Debtor-In-Possession, 6910 Network Pl, Indianapolis, IN 46278.

**Studio:** 6910 Network Pl, Indianapolis, IN 46278.

**Mailing Address:** 6910 Network Pl, Indianapolis, IN 46278.

**Phone:** 317-632-5900. **Fax:** 317-715-6251.

**E-mail:** lmrosenthal@tribune.com

**Web Site:** http://www.indianas4.com

**Technical Facilities:** Channel No. 29 (560-566 MHz). Authorized power: 550-kw visual, aural. Antenna: 984-ft above av. terrain, 1004-ft. above ground, 1814-ft. above sea level.

Latitude 39° 53' 20"  
Longitude 86° 12' 07"

**Note:** Latitude and longitude coordinates shown are based on the North American Datum of 1927 (NAD 27) as currently required by the Mass Media Bureau of the FCC.

**Ownership:** Tribune Broadcasting Co., Debtor-In-Possession (Group Owner).

**Began Operation:** May 22, 2003. Station broadcasting digitally on its analog channel allotment. Began analog operations: May 1, 1988. Involuntary assignment to debtor-in-possession status approved by FCC December 24, 2008. Transfer of control from public shareholders of the Tribune Co. to Tribune Employee Stock Ownership Plan approved by FCC November 30, 2007. Sale to present owner by Sinclair Broadcast Group Inc. approved by FCC July 12, 2002. Sale to Sinclair Broadcast Group Inc. (then Atlantic Broadcasting Co., later River City License Partnership ) by WTTV Inc. approved by FCC May 31, 1991. Sale to WTTV Inc. (then Capitol Broadcasting Co. Inc.) by Tel-Am Kokomo Inc. approved by FCC June 7, 1988. Sale to Tel-Am Kokomo Inc. by B.G.S. Broadcasting Inc. approved by FCC January 9, 1987. Transfer by B.G.S. Broadcasting Inc. to Donald R. Rice from James Gregg & Leslie D. Gregg approved by FCC January 14, 1986. Ceased analog operations: June 12, 2009.

**Represented (legal):** Sidley Austin LLP.

**Personnel:**

Larry Delia, General Manager.

Tim McNamara, General Sales Manager.

Monte Costes, Local Sales Manager.

Megan Chandler, National Sales Manager.

Lee Rosenthal, News Director.

Rich Kittilstved, Chief Engineer.

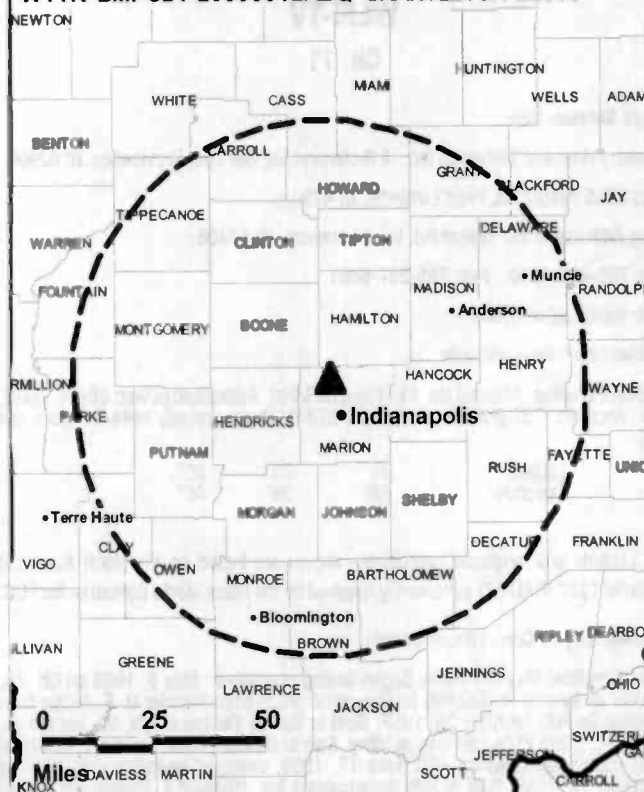
Dan O'Sullivan, Business Manager.

Harry Ford, Program Director.

Kurt Tovey, Creative Services Director.

Rob Gordon, Production Manager.

WTTK BMPCDT-20090512ABQ GRANTED: 5/14/2009<sup>9</sup>



© 2012 Warren Communications News

Janel Sharpe, Traffic Manager.

**City of License:** Kokomo. **Station DMA:** Indianapolis, IN. **Rank:** 26.

Circulation © 2011 Nielsen. Coverage based on Nielsen study.

GrandTotal	Cable TV Households	Non-cable TV Households	Total TV Households
Estimated Station Totals *	246,310	320,600	566,910
Average Weekly Circulation (2011)	33,389	34,472	67,861
Average Daily Circulation (2011)			19,296
Station DMA Total	Cable TV Households	Non-cable TV Households	Total TV Households
Estimated Station Totals *	235,700	293,200	528,900
Average Weekly Circulation (2011)	31,983	32,421	64,404
Average Daily Circulation (2011)			18,546
Other DMA Total	Cable TV Households	Non-cable TV Households	Total TV Households
Estimated Station Totals *	10,610	27,400	38,010
Average Weekly Circulation (2011)	1,406	2,051	3,457
Average Daily Circulation (2011)			750

\*Estimated station totals are sums of the Nielsen TV and Cable TV household estimates for each county in which the station registers viewing of more than 5% as per the Nielsen Survey Methods.

**WLFI-TV**  
**Ch. 11**

**Network Service:** CBS.

**Licensee:** Primeland Television Inc., 4 Richmond Sq, Ste 200, Providence, RI 02906.

**Studio:** 2605 Yeager Rd, West Lafayette, IN 47906.

**Mailing Address:** 2605 Yeager Rd, West Lafayette, IN 47906.

**Phone:** 765-463-1800. **Fax:** 765-237-5001.

**E-mail:** tcombs@wffi.com

**Web Site:** http://www.wffi.com

**Technical Facilities:** Channel No. 11 (198-204 MHz). Authorized power: 30-kw visual, aural. Antenna: 702-ft above av. terrain, 673-ft. above ground, 1444-ft. above sea level.

Latitude	40°	23'	20"
Longitude	86°	36'	46"

**Note:** Latitude and longitude coordinates shown are based on the North American Datum of 1927 (NAD 27) as currently required by the Mass Media Bureau of the FCC.

**Ownership:** LIN TV Corp. (Group Owner).

**Began Operation:** May 20, 2004. Began analog operations: May 8, 1953 on Ch. 59. Transfer of TV and WASK(AM) to Rosenthal group from founder O. E. Richardson approved by FCC February 20, 1957. Sold to Sarkes Tarzian as Ch. 59, but left the air May 15, 1959 while sale was pending. Sale to Sarkes Tarzian by Henry Rosenthal & associates approved by FCC June 17, 1959, resumed operations on Ch. 18 November 15, 1959. Sale to RJN Broadcasting Inc. (Richard F. Shively) by Sarkes Tarzian Inc. approved by FCC November 3, 1967. Sale to Blade Communications Inc. by RJN Broadcasting approved by FCC September 13, 1979. Sale to present owner by Blade Communications Inc. in exchange for 66.7% interest in WAND, Decatur, IL approved by FCC March 22, 2000. Ceased analog operations: June 12, 2009.

**Represented (sales):** Petry Media Corp.

**Personnel:**

**Tom Combs**, General Manager, Station & Business Manager.

**Chris Hilgendorf**, Operations & Production Manager.

**Mike Luckett**, National Sales Director.

**Chris Morisse**, News Director.

**Mark Brooks**, Chief Engineer.

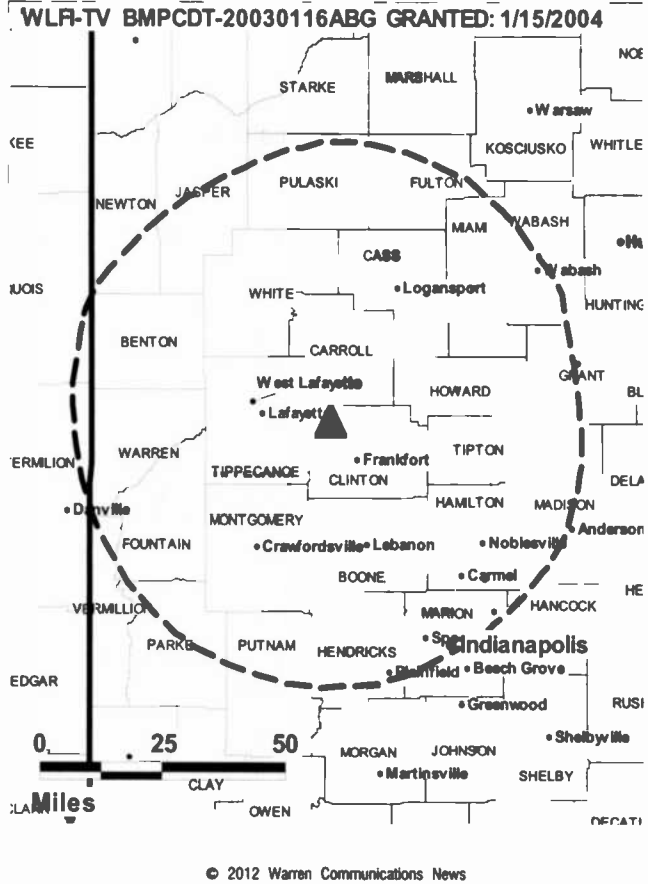
**Rick Thedwall**, Program Manager.

**Kurt Lahrman**, Promotion Director.

**Terry Hunter**, Traffic Manager.

**Carrie Holt**, Traffic Assistant.

**City of License:** Lafayette. **Station DMA:** Lafayette, IN. **Rank:** 188.



Circulation © 2011 Nielsen. Coverage based on Nielsen study.

GrandTotal	Cable TV Households	Non-cable TV Households	Total TV Households
Estimated Station Totals *	97,990	70,780	168,770
Average Weekly Circulation (2011)	47,986	18,823	66,809
Average Daily Circulation (2011)			32,490
<b>Station DMA Total</b>	<b>Cable TV Households</b>	<b>Non-cable TV Households</b>	<b>Total TV Households</b>
Estimated Station Totals *	44,870	22,690	67,560
Average Weekly Circulation (2011)	29,654	13,166	42,820
Average Daily Circulation (2011)			24,695
<b>Other DMA Total</b>	<b>Cable TV Households</b>	<b>Non-cable TV Households</b>	<b>Total TV Households</b>
Estimated Station Totals *	53,120	48,090	101,210
Average Weekly Circulation (2011)	18,332	5,657	23,989
Average Daily Circulation (2011)			7,795

\*Estimated station totals are sums of the Nielsen TV and Cable TV household estimates for each county in which the station registers viewing of more than 5% as per the Nielsen Survey Methods.

**WNDY-TV**  
**Ch. 32**

**Network Service:** MNT.

**Licensee:** Indiana Broadcasting LLC, 4 Richmond Sq, Ste 200, Providence, RI 02906.

**Studio:** 1950 N Meridian St, Indianapolis, IN 46202.

**Mailing Address:** PO Box 7088, Indianapolis, IN 46207.

**Phone:** 317-923-8888. **Fax:** 317-931-4499.

**Web Site:** <http://www.wndy.com>

**Technical Facilities:** Channel No. 32 (578-584 MHz). Authorized power: 1000-kw max. visual, aural. Antenna: 889-ft above av. terrain, 896-ft. above ground, 1717-ft. above sea level.

Latitude 40° 08' 56.9"  
Longitude 85° 56' 15.1"

Holds CP for change to 889-ft above av. terrain, 896-ft. above ground, 1716-ft. above sea level; lat. 40° 08' 56", long. 85° 56' 07", BPCDT-20110524ACX.

**Note:** Latitude and longitude coordinates shown are based on the North American Datum of 1927 (NAD 27) as currently required by the Mass Media Bureau of the FCC.

**Ownership:** LIN TV Corp. (Group Owner).

**Began Operation:** November 1, 2002. High Definition. Began analog operations: October 19, 1987. Ceased analog operations: June 12, 2009. Sale to present owner by Viacom Inc. approved by FCC March 23, 2005. Sale to Viacom Inc. from IMS Broadcasting LLC approved by FCC January 21, 1998.

**Represented (legal):** Covington & Burling.

**Represented (sales):** Petry Media Corp.

**Personnel:**

**Jeff White,** President & General Manager.

**Bruce Stickle,** Local Sales Manager.

**Marc Elliott,** General Sales Manager.

**Robyne Ault,** National Sales Manager.

**Brent Denny,** National Sales Manager.

**Terry VanBibber,** Chief Engineer.

**Dan Caldwell,** Business Manager.

**Lance Carwile,** Program Director.

**Carol Sergi,** Marketing Manager.

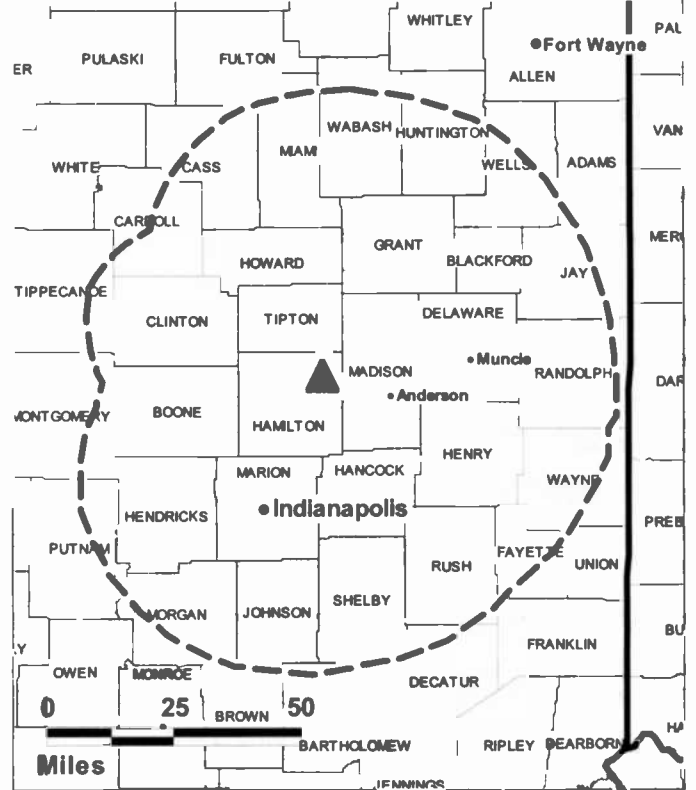
**Lynne Greeley,** Research Director.

**Becky Hardy,** Production Manager.

**Scott Halney,** Creative Services Director.

**City of License:** Marion. **Station DMA:** Indianapolis, IN. **Rank:** 26.

**WNDY-TV BPCDT-20110524ACX GRANTED: 6/10/2011**



© 2012 Warren Communications News

Circulation © 2011 Nielsen. Coverage based on Nielsen study.

GrandTotal	Cable TV Households	Non-cable TV Households	Total TV Households
Estimated Station Totals *	684,560	461,510	1,146,070
Average Weekly Circulation (2011)	142,333	92,891	235,224
Average Daily Circulation (2011)			82,389
Station DMA Total	Cable TV Households	Non-cable TV Households	Total TV Households
Estimated Station Totals *	633,370	447,900	1,081,270
Average Weekly Circulation (2011)	136,079	91,061	227,140
Average Daily Circulation (2011)			80,073
Other DMA Total	Cable TV Households	Non-cable TV Households	Total TV Households
Estimated Station Totals *	51,190	13,610	64,800
Average Weekly Circulation (2011)	6,254	1,830	8,084
Average Daily Circulation (2011)			2,316

\*Estimated station totals are sums of the Nielsen TV and Cable TV household estimates for each county in which the station registers viewing of more than 5% as per the Nielsen Survey Methods.

**WKOI-TV**  
Ch. 39

**Network Service:** TBN.

**Licensee:** Trinity Broadcasting Network Inc., 2442 Michelle Dr, Tustin, CA 92780.

**Studio:** 1702 S 9th St, Richmond, IN 47374.

**Mailing Address:** PO Box 1057, Richmond, IN 47375.

**Phone:** 765-935-2390. **Fax:** 765-935-5367.

**E-mail:** mcrick@tbn.org

**Web Site:** http://www.tbn.org

**Technical Facilities:** Channel No. 39 (320-626 MHz). Authorized power: 500-kw max. visual, aural. Antenna: 909-ft above av. terrain, 886-ft. above ground, 1785-ft. above sea level.

Latitude 39° 30' 44"  
Longitude 84° 38' 09"

Holds CP for change to 600-kw max. visual, 971-ft above av. terrain, 948-ft. above ground, 1847-ft. above sea level; BPCDT-20080618ATM.

**Transmitter:** Side of existing tower at 2080 Trenton-Oxford Rd., Collinsville.

**Note:** Latitude and longitude coordinates shown are based on the North American Datum of 1927 (NAD 27) as currently required by the Mass Media Bureau of the FCC.

**Ownership:** Trinity Broadcasting Network Inc. (Group Owner).

**Began Operation:** September 19, 2005. Began analog operations: May 11, 1982. Ceased analog operations: June 12, 2009.

**Represented (legal):** Colby M. May.

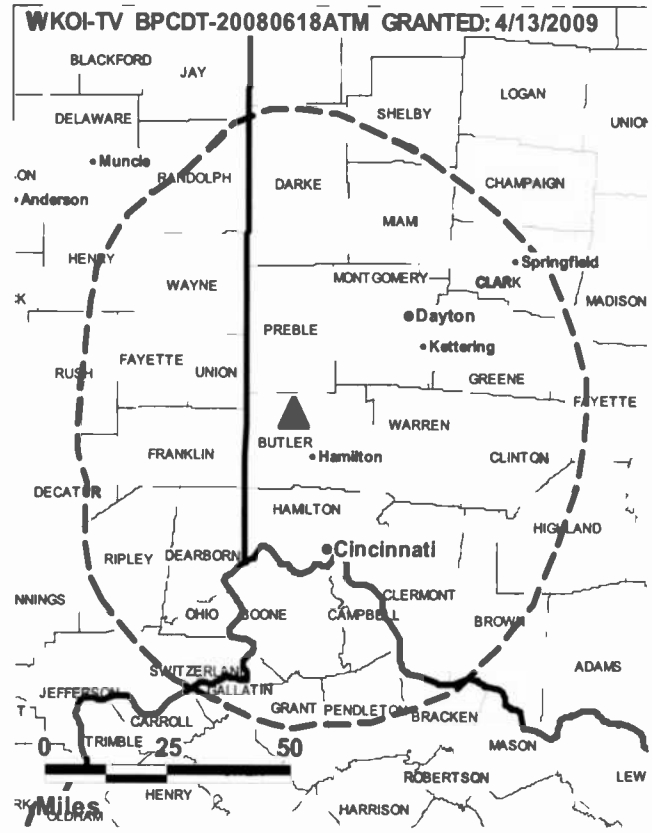
**Represented (engineering):** Smith & Fisher.

**Personnel:**

Marti Crick, General Manager.

Robert Stevens, Chief Engineer.

**City of License:** Richmond. **Station DMA:** Dayton, OH. **Rank:** 63.



© 2012 Warren Communications News

Circulation © 2011 Nielsen. Coverage based on Nielsen study.

GrandTotal	Cable TV Households	Non-cable TV Households	Total TV Households
Estimated Station Totals *	30,940	0	30,940
Average Weekly Circulation (2011)	2,129	0	2,129
Average Daily Circulation (2011)			423
Station DMA Total	Cable TV Households	Non-cable TV Households	Total TV Households
Estimated Station Totals *	17,060	0	17,060
Average Weekly Circulation (2011)	887	0	887
Average Daily Circulation (2011)			222
Other DMA Total	Cable TV Households	Non-cable TV Households	Total TV Households
Estimated Station Totals *	13,880	0	13,880
Average Weekly Circulation (2011)	1,242	0	1,242
Average Daily Circulation (2011)			201

\*Estimated station totals are sums of the Nielsen TV and Cable TV household estimates for each county in which the station registers viewing of more than 5% as per the Nielsen Survey Methods.



Get the industry standard FREE —

For a no-obligation trial call 800-771-9202 or visit www.warren-news.com





**WHME-TV**

**Ch. 48**

**Network Service:** IND.

**Licensee:** LeSEA Broadcasting of South Bend Inc., 61300 S Ironwood Rd, South Bend, IN 46614-9019.

**Studio:** 61300 S Ironwood Rd, South Bend, IN 46614.

**Mailing Address:** 61300 S Ironwood Rd, South Bend, IN 46614-9019.

**Phone:** 574-291-8200. **Fax:** 574-291-9043.

**E-mail:** whylton@leseam.com

**Web Site:** http://www.whme.com

**Technical Facilities:** Channel No. 48 (674-680 MHz). Authorized power: 300-kw max. visual, aural. Antenna: 968-ft above av. terrain, 917-ft. above ground, 1767-ft. above sea level.

Latitude	41°	35'	43"
Longitude	86°	09'	38"

Holds CP for change to 933-kw max. visual, 1001-ft above av. terrain, 954-ft. above ground, 1804-ft. above sea level; BPCDT-20090716AAZ.

**Note:** Latitude and longitude coordinates shown are based on the North American Datum of 1927 (NAD 27) as currently required by the Mass Media Bureau of the FCC.

**Ownership:** LeSEA Broadcasting Corp. (Group Owner).

**Began Operation:** November 15, 2002. Began analog operations: July 25, 1974. Left air April 6, 1976. Sale to present owner approved by FCC June 10, 1977. Resumed operation September 10, 1977. Ceased analog operations: January 17, 2009.

**Represented (legal):** Hardy, Carey, Chautin & Balkin LLP.

**Represented (sales):** LeSea Media Sales.

**Personnel:**

**Peter Sumrall,** President & General Manager.

**Carl Stopper,** Operations Manager.

**Anna Riblet,** Sales Manager.

**Wes Hylton,** Engineering Director.

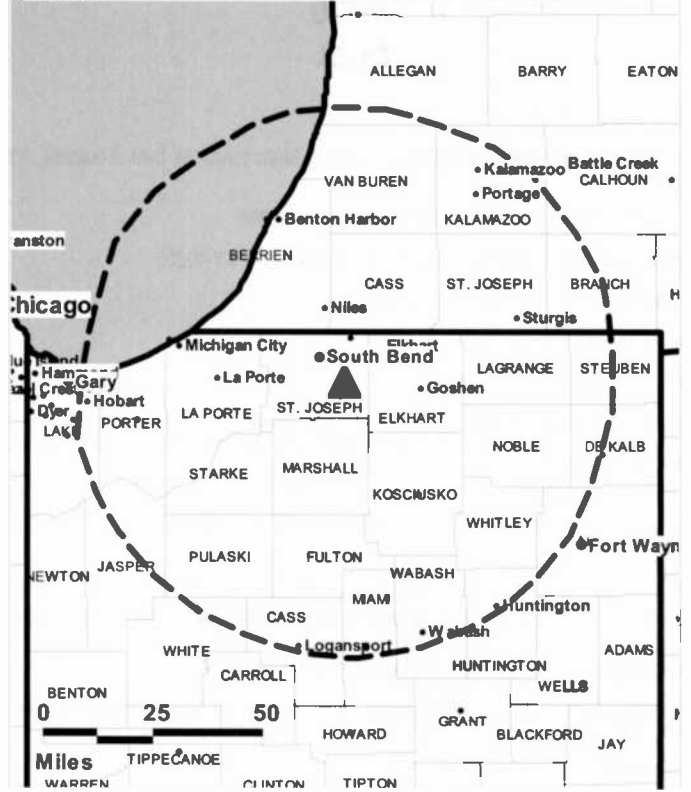
**Brian Coin,** Business Manager.

**Dean Korsmo,** Production Manager.

**Mike Bruneau,** Traffic Manager.

**City of License:** South Bend. **Station DMA:** South Bend-Elkhart, IN. **Rank:** 97.

WHME-TV BPCDT-20090716AAZ GRANTED: 3/8/2011



© 2012 Warren Communications News

Circulation © 2011 Nielsen. Coverage based on Nielsen study.

GrandTotal	Cable TV Households	Non-cable TV Households	Total TV Households
Estimated Station Totals *	127,390	213,480	340,870
Average Weekly Circulation (2011)	11,557	18,680	30,237
Average Daily Circulation (2011)			9,033
Station DMA Total	Cable TV Households	Non-cable TV Households	Total TV Households
Estimated Station Totals *	103,330	180,590	283,920
Average Weekly Circulation (2011)	9,514	16,443	25,957
Average Daily Circulation (2011)			7,972
Other DMA Total	Cable TV Households	Non-cable TV Households	Total TV Households
Estimated Station Totals *	24,060	32,890	56,950
Average Weekly Circulation (2011)	2,043	2,237	4,280
Average Daily Circulation (2011)			1,061

\*Estimated station totals are sums of the Nielsen TV and Cable TV household estimates for each county in which the station registers viewing of more than 5% as per the Nielsen Survey Methods.

**WNDU-TV**  
Ch. 42

**Network Service:** NBC.

**Licensee:** Gray Television Licensee LLC, 1750 K St NW, Ste 1200, Washington, DC 20006.

**Studio:** 54516 Indiana 933, South Bend, IN 46637.

**Mailing Address:** PO Box 1616, South Bend, IN 46634.

**Phone:** 574-631-1616; 800-631-6397. **Fax:** 574-631-1600.

**E-mail:** tvsales@wndu.com; howard.voss@wndu.com

**Web Site:** http://www.wndu.com

**Technical Facilities:** Channel No. 42 (638-644 MHz). Authorized power: 560-kw max. visual, aural. Antenna: 925-ft above av. terrain, 863-ft. above ground, 1708-ft. above sea level.

Latitude 41° 36' 19"  
Longitude 86° 12' 45"

Requests modification of CP for change to 1023-ft above av. terrain, 976-ft. above ground, 1821-ft. above sea level; BPCDT-20110809AAO.

Holds CP for change to 800-kw max. visual, 1016-ft above av. terrain, 969-ft. above ground, 1814-ft. above sea level; lat. 41° 36' 20", long. 86° 12' 46", BPCDT-20080619AAB.

**Transmitter:** SE corner of Ironwood & Kern Rds., 5-mi. SE of South Bend.

**Note:** Latitude and longitude coordinates shown are based on the North American Datum of 1927 (NAD 27) as currently required by the Mass Media Bureau of the FCC.

**Ownership:** Gray Television Inc. (Group Owner).

**Began Operation:** December 1, 1998. Began analog operations: July 15, 1955. Sale to present owner by Michiana Telecasting Corp. approved by FCC February 24, 2006. Ceased analog operations: February 17, 2009.

**Represented (sales):** Blair Television.

**Represented (legal):** Wiley Rein LLP.

**Represented (engineering):** du Treil, Lundin & Rackley Inc.

**Personnel:**

**Matt Jaquint,** President & General Manager.

**Howard Voss,** General Sales Manager.

**Charlie Boush,** National Sales Manager.

**C. J. Beutin,** News Director.

**George E. Molnar Jr.,** Chief Engineer.

**Carrell Jarrett,** Business Manager.

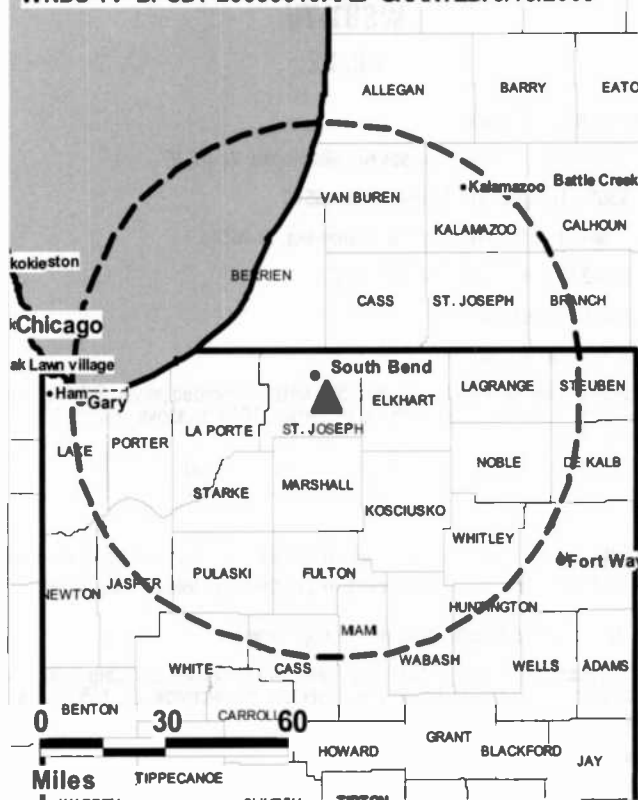
**Michael Fowler,** Program & Promotion Manager.

**Dave Grundy,** Internet Director.

**Mick Wright,** Production Manager.

**Barb Renbarger,** Controller.

WNDU-TV BPCDT-20080619AAB GRANTED: 5/15/2009



© 2012 Warren Communications News

**City of License:** South Bend. **Station DMA:** South Bend-Elkhart, IN. **Rank:** 97.

Circulation © 2011 Nielsen. Coverage based on Nielsen study.

GrandTotal	Cable TV Households	Non-cable TV Households	Total TV Households
Estimated Station Totals *	346,720	285,340	632,060
Average Weekly Circulation (2011)	119,927	151,591	271,518
Average Daily Circulation (2011)			135,124
Station DMA Total	Cable TV Households	Non-cable TV Households	Total TV Households
Estimated Station Totals *	137,130	199,090	336,220
Average Weekly Circulation (2011)	96,550	140,536	237,086
Average Daily Circulation (2011)			124,968
Other DMA Total	Cable TV Households	Non-cable TV Households	Total TV Households
Estimated Station Totals *	209,590	86,250	295,840
Average Weekly Circulation (2011)	23,377	11,055	34,432
Average Daily Circulation (2011)			10,156

\*Estimated station totals are sums of the Nielsen TV and Cable TV household estimates for each county in which the station registers viewing of more than 5% as per the Nielsen Survey Methods.



**Indiana — Terre Haute**

**WAWV-TV  
Ch. 39**

**Network Service:** ABC.

**Licensee:** Mission Broadcasting Inc., 30400 Detroit Rd, Ste 304, Westlake, OH 44145-1855.

**Studio:** 10849 N US Hwy 41 S, Farmersburg, IN 47850.

**Mailing Address:** PO Box 9268, Terre Haute, IN 47808.

**Phone:** 812-696-2121; 812-238-3838. **Fax:** 812-696-2755.

**E-mail:** tsturgess@wtwo.com

**Web Site:** http://www.mywabashvalley.com

**Technical Facilities:** Channel No. 39 (320-626 MHz). Authorized power: 850-kw max. visual, aural. Antenna: 814-ft above av. terrain, 810-ft. above ground, 1360-ft. above sea level.

Latitude 39° 14' 33"  
Longitude 87° 23' 29"

**Note:** Latitude and longitude coordinates shown are based on the North American Datum of 1927 (NAD 27) as currently required by the Mass Media Bureau of the FCC.

**Ownership:** Mission Broadcasting Inc. (Group Owner).

**Began Operation:** June 10, 2004. Began analog operations: April 3, 1973. Ceased analog operations: June 12, 2009. Transfer of control by Mission Broadcasting Inc. from Estate of David S Smith to Nancie J Smith to settle estate pends. Involuntary transfer of control by Mission Broadcasting Inc. from David S Smith (deceased) to Estate of David S Smith (Nancie J Smith, Executor) approved by FCC June 6, 2011. Station is operated by Nexstar Broadcasting through a joint services agreement with Nexstar's WTWO in Terre Haute. Sale to present owner by Bahakel Communications Ltd. approved by FCC March 5, 2004. Sale to Bahakel Communications Ltd. by John M. House, et al., approved by FCC February 28, 1977.

**Represented (legal):** Drinker Biddle.

**Represented (sales):** Blair Television.

**Personnel:**

**Tim Sturgess**, Vice President & General Manager.

**Jeremy Moore**, Operations Manager.

**Doug Edge**, Director of Sales.

**Lois Mathis**, National Sales Assistant.

**Tom McClanahan**, News Director.

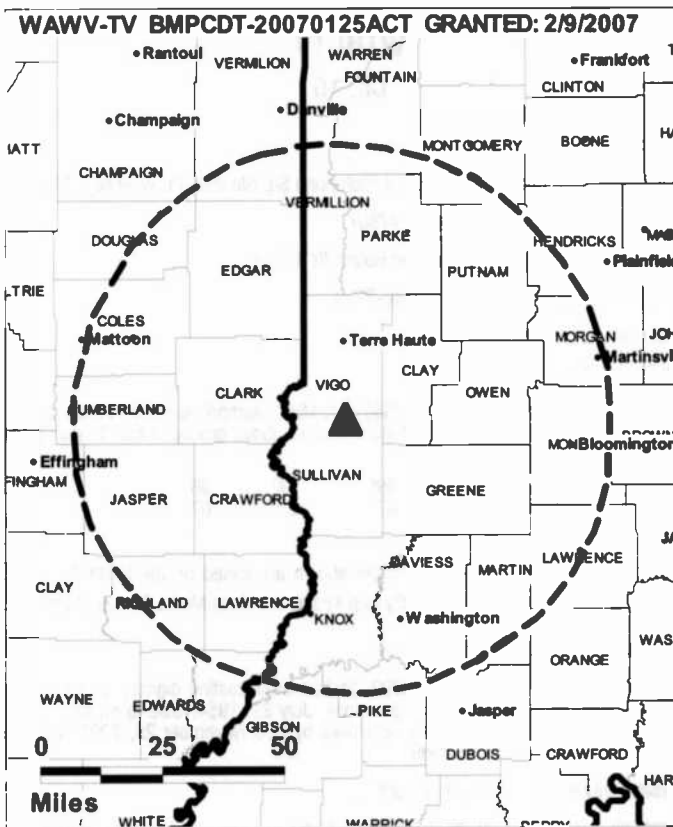
**Bruce Yowell**, Chief Engineer.

**Dennis Thatcher**, Program Director.

**Tim Sanders**, Promotions Director.

**Candy Edwards**, Traffic Manager.

**City of License:** Terre Haute. **Station DMA:** Terre Haute, IN. **Rank:** 154.



© 2012 Warren Communications News

Circulation © 2011 Nielsen. Coverage based on Nielsen study.

GrandTotal	Cable TV Households	Non-cable TV Households	Total TV Households
Estimated Station Totals *	49,600	71,210	120,810
Average Weekly Circulation (2011)	23,411	35,132	58,543
Average Daily Circulation (2011)			20,417
Station DMA Total	Cable TV Households	Non-cable TV Households	Total TV Households
Estimated Station Totals *	49,600	71,210	120,810
Average Weekly Circulation (2011)	23,411	35,132	58,543
Average Daily Circulation (2011)			20,417
Other DMA Total	Cable TV Households	Non-cable TV Households	Total TV Households
Estimated Station Totals *	2,660	7,350	10,010
Average Weekly Circulation (2011)	1,080	897	1,977
Average Daily Circulation (2011)			715

\*Estimated station totals are sums of the Nielsen TV and Cable TV household estimates for each county in which the station registers viewing of more than 5% as per the Nielsen Survey Methods.



**Indiana — Terre Haute**

**WTWO  
Ch. 36**

**Network Service:** NBC.

**Grantee:** Nexstar Broadcasting Inc., 5215 N O'Connor Blvd, Ste 1400, Irving, TX 75039.

**Studio:** 10849 N US Hwy 41 S, Farmersburg, IN 47850.

**Mailing Address:** PO Box 9268, Terre Haute, IN 47808.

**Phone:** 812-232-9504; 812-696-2121. **Fax:** 812-696-2755.

**E-mail:** tsturgess@wtwo.com

**Web Site:** http://www.mywabashvalley.com

**Technical Facilities:** Channel No. 36 (602-608 MHz). Authorized power: 1000-kw max. visual, aural. Antenna: 814-ft above av. terrain, 810-ft. above ground, 1360-ft. above sea level.

Latitude 39° 14' 33"  
Longitude 87° 23' 29"

**Note:** Latitude and longitude coordinates shown are based on the North American Datum of 1927 (NAD 27) as currently required by the Mass Media Bureau of the FCC.

**Ownership:** Nexstar Broadcasting Group Inc. (Group Owner).

**Began Operation:** April 8, 2004. Began analog operations: September 1, 1965. Transfer of control to present owner from TCS Television Partners approved by FCC February 14, 1997. Sale to TCS Television Partners by Malcolm I. Glazer approved by FCC April 6, 1990. Sale to Glazer by Booth Newspapers Inc. approved by FCC July 18, 1975. Sale to Booth by J. R. Livesay, John T. Gelder, et al., approved by FCC January 6, 1971. Ceased analog operations: June 12, 2009.

**Represented (sales):** Katz Media Group.

**Represented (legal):** Drinker Biddle.

**Personnel:**

**Tim Sturgess**, Vice President & General Manager.

**Jeremy Moore**, Operations Manager.

**Doug Edge**, Director of Sales.

**Lois Mathes**, National Sales Assistant.

**Tom McClanahan**, News Director.

**Bruce Yowell**, Chief Engineer.

**Cindy Hodges**, Business Manager.

**Tim Sanders**, Promotions Director.

**Bryan Cantwell**, Production Manager.

**Candy Edwards**, Traffic Manager.

**Patty Sluder**, Human Resources Administrator.

**City of License:** Terre Haute. **Station DMA:** Terre Haute, IN. **Rank:** 154.

**WTWO BMDPDT-20070125ADB GRANTED: 3/6/2007**



© 2012 Warren Communications News

Circulation © 2011 Nielsen. Coverage based on Nielsen study.

GrandTotal	Cable TV Households	Non-cable TV Households	Total TV Households
Estimated Station Totals *	98,830	91,220	190,050
Average Weekly Circulation (2011)	44,668	51,392	96,060
Average Daily Circulation (2011)			49,962

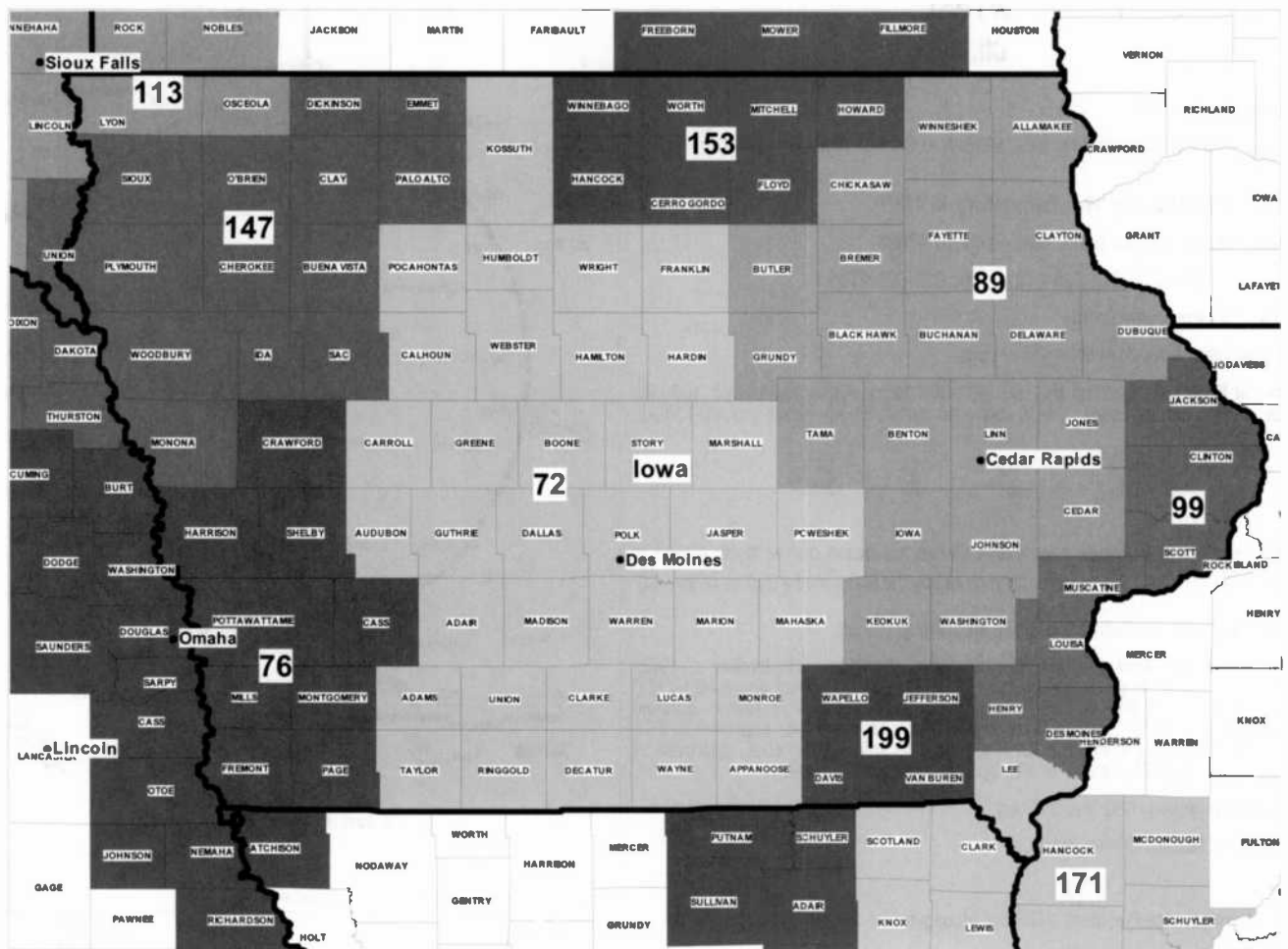
  

Station DMA Total	Cable TV Households	Non-cable TV Households	Total TV Households
Estimated Station Totals *	55,050	83,870	138,920
Average Weekly Circulation (2011)	34,855	50,144	84,999
Average Daily Circulation (2011)			46,792

Other DMA Total	Cable TV Households	Non-cable TV Households	Total TV Households
Estimated Station Totals *	43,780	7,350	51,130
Average Weekly Circulation (2011)	9,813	1,248	11,061
Average Daily Circulation (2011)			3,170

\*Estimated station totals are sums of the Nielsen TV and Cable TV household estimates for each county in which the station registers viewing of more than 5% as per the Nielsen Survey Methods.



© 2012 Warren Communications News

MARKET	NIELSEN DMA TV HOUSEHOLDS	RANK	MARKET AREA COMMERCIAL STATIONS
Des Moines-Ames, IA	431,300	72	KCCI (8); KCWI-TV (23); KDSM-TV (16); KFAX-TV (39); WHO-DT (13); WOI-DT (5); KETV (20); KMTV-TV (45); KPTM (43); KXVO (38); WOWT-TV (22)
Omaha, NE	415,510	76	KCRG-TV (9); KFAX (27); KFAX-TV (43); KGAN (51); KPXR-TV (47); KWKB (25); KWWF (22); KWWL (7)
Cedar Rapids-Waterloo-Iowa City & Dubuque, IA	344,150	89	KGCW (41); KLJB (49); KWQC-TV (36); WHBF-TV (4); WQAD-TV (38)
Davenport, IA-Rock Island-Moline, IL	307,050	100	KABY-TV (9); KDLO-TV (3); KDLT-TV (47); KDLV-TV (26); KELO-TV (11); KPLO-TV (14); KPRY-TV (19); KSFY-TV (13); KTTM (12); KTTW (7); KWSD (36)
Sioux Falls (Mitchell), SD	261,530	113	KCAU-TV (9); KMEG (39); KPTH (49); KTIV (41)
Sioux City, IA	157,060	147	KAAL (36); KIMT (42); KTTC (10); KXLT-TV (46)
Rochester, MN-Mason City, IA-Austin, MN	145,450	153	KHQA-TV (7); WGEM-TV (10); WTJR (32)
Quincy, IL-Hannibal, MO-Keokuk, IA	104,790	171	KTVO (33); KYOU-TV (15)
Ottumwa, IA-Kirksville, MO	47,810	199	

Iowa Station Totals as of October 1, 2011

	VHF	UHF	TOTAL
Commercial Television	6	17	23
Educational Television	2	8	10
	8	25	33



**Iowa TV Station Index**

KCAU-TV (Ch. 9) — Sioux City . . . . .	p. A-505	KFXB-TV (Ch. 43) — Dubuque . . . . .	p. A-500	KWKB (Ch. 25) — Iowa City . . . . .	p. A-501
KCCI (Ch. 8) — Des Moines . . . . .	p. A-497	KGAN (Ch. 51) — Cedar Rapids . . . . .	p. A-493	KWQC-TV (Ch. 36) — Davenport . . . . .	p. A-496
KCRG-TV (Ch. 9) — Cedar Rapids . . . . .	p. A-491	KGCW (Ch. 41) — Burlington . . . . .	p. A-490	KWWF (Ch. 22) — Waterloo . . . . .	p. A-509
KCWI-TV (Ch. 23) — Ames . . . . .	p. A-488	KJMT (Ch. 42) — Mason City . . . . .	p. A-502	KWWL (Ch. 7) — Waterloo . . . . .	p. A-510
KDSM-TV (Ch. 16) — Des Moines . . . . .	p. A-498	KLJB (Ch. 49) — Davenport . . . . .	p. A-495	KYOU-TV (Ch. 15) — Ottumwa . . . . .	p. A-504
KFPX-TV (Ch. 39) — Newton . . . . .	p. A-503	KMEG (Ch. 39) — Sioux City . . . . .	p. A-506	WHO-DT (Ch. 13) — Des Moines . . . . .	p. A-499
KFXA (Ch. 27) — Cedar Rapids . . . . .	p. A-492	KPTH (Ch. 49) — Sioux City . . . . .	p. A-507	WOI-DT (Ch. 5) — Ames . . . . .	p. A-489
		KPXR-TV (Ch. 47) — Cedar Rapids . . . . .	p. A-494		
		KTIV (Ch. 41) — Sioux City . . . . .	p. A-508		

**KCWI-TV**  
Ch. 23

**Network Service:** CW.

**Licensee:** KPWB License LLC, 500 S Chinowth Rd, Visalia, CA 93277.

**Studio:** 2701 SE Convenience Blvd, Ste 1, Ankeny, IA 50021.

**Mailing Address:** 2701 SE Convenience Blvd, Suite 1, Ankeny, IA 50021.

**Phone:** 515-964-2323. **Fax:** 515-965-6900.

**E-mail:** dpresler@kcwi23.com

**Web Site:** <http://www.kcwi23.com>

**Technical Facilities:** Channel No. 23 (524-530 MHz). Authorized power: 246-kw max. visual, aural. Antenna: 2001-ft above av. terrain, 1965-ft. above ground, 2962-ft. above sea level.

Latitude	41°	49'	48"
Longitude	93°	36'	54"

**Note:** Latitude and longitude coordinates shown are based on the North American Datum of 1927 (NAD 27) as currently required by the Mass Media Bureau of the FCC.

**Multichannel TV Sound:** Stereo and separate audio program.

**Ownership:** Pappas Telecasting Companies (Group Owner).

**Began Operation:** June 12, 2009. Station broadcasting digitally on its analog channel allotment. Began analog operations: November 1, 1999. Ceased analog operations: June 12, 2009.

**Represented (sales):** TeleRep Inc.

**Personnel:**

**Ted Stephens,** General Manager.

**Dave Presler,** General Sales Manager.

**Dean Fisher,** Accounting Manager.

**Caryn Lee Meeks,** Promotion Director.

**Andrea Garnant,** Production Manager.

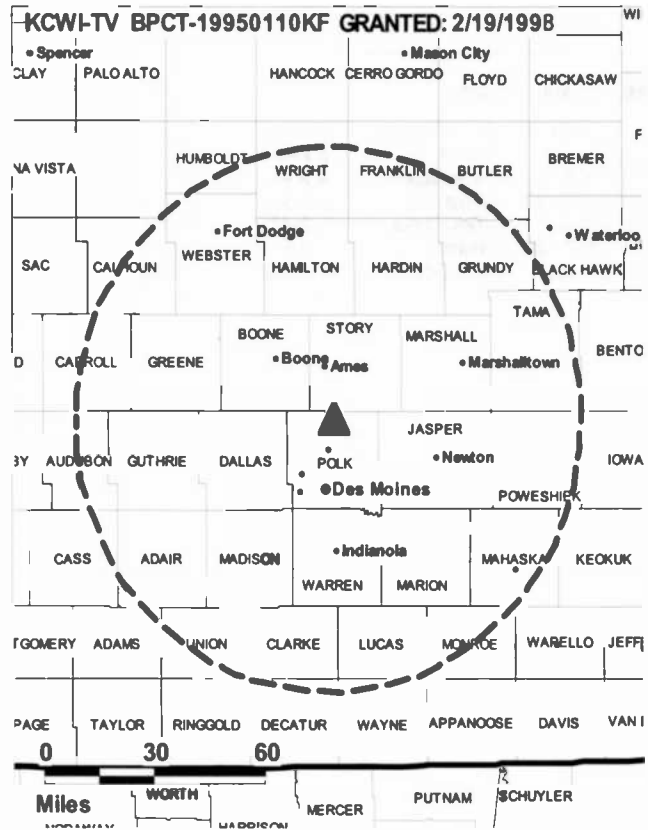
**Candace Freeman,** Traffic Coordinator.

**City of License:** Ames. **Station DMA:** Des Moines-Ames, IA. **Rank:** 72.



FULLY SEARCHABLE • CONTINUOUSLY UPDATED • DISCOUNT RATES FOR PRINT PURCHASERS

For more information call 800-771-9202 or visit [www.warren-news.com](http://www.warren-news.com)



© 2012 Warren Communications News

Circulation © 2011 Nielsen. Coverage based on Nielsen study.

GrandTotal	Cable TV Households	Non-cable TV Households	Total TV Households
Estimated Station Totals *	192,260	226,230	418,490
Average Weekly Circulation (2011)	40,501	55,431	95,932
Average Daily Circulation (2011)			28,920
Station DMA Total	Cable TV Households	Non-cable TV Households	Total TV Households
Estimated Station Totals *	189,100	220,710	409,810
Average Weekly Circulation (2011)	40,261	55,094	95,355
Average Daily Circulation (2011)			28,795
Other DMA Total	Cable TV Households	Non-cable TV Households	Total TV Households
Estimated Station Totals *	3,160	5,520	8,680
Average Weekly Circulation (2011)	240	337	577
Average Daily Circulation (2011)			125

\*Estimated station totals are sums of the Nielsen TV and Cable TV household estimates for each county in which the station registers viewing of more than 5% as per the Nielsen Survey Methods.

**WOI-DT**  
**Ch. 5**

**Network Service:** ABC.

**Licensee:** Capital Communications Co. Inc., 99 Pondfield Rd, c/o Citadel Communications Co. Ltd., Bronxville, NY 10708.

**Studio:** 3903 Westown Pkwy, West Des Moines, IA 50266.

**Mailing Address:** 3903 Westown Pkwy, West Des Moines, IA 50266.

**Phone:** 515-457-9645. **Fax:** 515-457-1034.

**E-mail:** rhamilton@myabc5.com

**Web Site:** http://www.woi-tv.com

**Technical Facilities:** Channel No. 5 (76-82 MHz). Authorized power: 13.9-kw visual, aural. Antenna: 1857-ft above av. terrain, 1824-ft. above ground, 2812-ft. above sea level.

Latitude	41°	48'	33"
Longitude	93°	36'	53"

**Note:** Latitude and longitude coordinates shown are based on the North American Datum of 1927 (NAD 27) as currently required by the Mass Media Bureau of the FCC.

**Ownership:** Capital Communications Co. Inc.

**Began Operation:** October 1, 2002. Station broadcasting digitally on its analog channel allotment. Began analog operations: February 21, 1950. Ceased analog operations: June 12, 2009.

**Represented (legal):** Latham & Watkins.

**Represented (sales):** Continental Television Sales.

**Personnel:**

**Russ Hamilton,** Vice President & General Manager.

**Randy Shelton,** Operations Manager.

**Erin Nanke,** General & Local Sales Manager.

**Kelly Beeck,** National Sales Manager.

**Scott Frederick,** News Director.

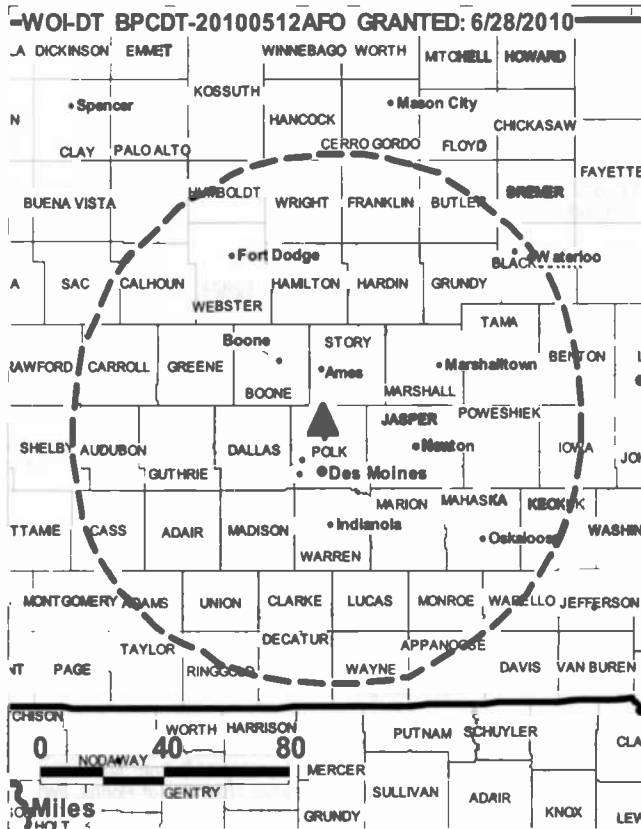
**Dennis Poffenberger,** Chief Engineer.

**Teresa Fuquey,** Business Manager.

**Doug Sawyer,** Promotion Manager.

**Misty Conrad,** Traffic Manager.

**City of License:** Ames. **Station DMA:** Des Moines-Ames, IA. **Rank:** 72.



© 2012 Warren Communications News

Circulation © 2011 Nielsen. Coverage based on Nielsen study.

GrandTotal	Cable TV Households	Non-cable TV Households	Total TV Households
Estimated Station Totals *	225,330	239,970	465,300
Average Weekly Circulation (2011)	109,808	129,109	238,917
Average Daily Circulation (2011)			87,830

Station DMA Total	Cable TV Households	Non-cable TV Households	Total TV Households
Estimated Station Totals *	191,860	224,200	416,060
Average Weekly Circulation (2011)	104,746	126,888	231,634
Average Daily Circulation (2011)			85,692

Other DMA Total	Cable TV Households	Non-cable TV Households	Total TV Households
Estimated Station Totals *	33,470	15,770	49,240
Average Weekly Circulation (2011)	5,062	2,221	7,283
Average Daily Circulation (2011)			2,138

\*Estimated station totals are sums of the Nielsen TV and Cable TV household estimates for each county in which the station registers viewing of more than 5% as per the Nielsen Survey Methods.

**KGCW**  
**Ch. 41**

**Network Service:** CW.

**Licensee:** Burlington Television Acquisition Licensing LLC, 915 Middle River Dr, Ste 409, Ft. Lauderdale, FL 33304.

**Studio:** 937 E 53rd St, Ste D, Davenport, IA 52807.

**Mailing Address:** 937 E 53rd St, Ste D, Davenport, IA 52807.

**Phone:** 563-386-1818. **Fax:** 563-386-8543.

**E-mail:** qandc@kgcwtv.com

**Web Site:** http://www.kgcwtv.com

**Technical Facilities:** Channel No. 41 (632-638 MHz). Authorized power: 615-kw max. visual, aural. Antenna: 1273-ft above av. terrain, 1270-ft. above ground, 1902-ft. above sea level.

Latitude 41° 08' 08"  
Longitude 90° 48' 30"

**Note:** Latitude and longitude coordinates shown are based on the North American Datum of 1927 (NAD 27) as currently required by the Mass Media Bureau of the FCC.

**Ownership:** Grant Co. Inc. (Group Owner).

**Began Operation:** November 20, 2008. Began analog operations: January 5, 1988. Ceased analog operations: February 17, 2009. Involuntary pro forma transfer of control by Burlington Television Acquisition Licensing LLC from Milton R Grant (deceased) to the Estate of Milton Grant (Bessemer Trust Co. of Florida, Personal Representative) approved by FCC August 11, 2011. Sale to Grant Co. Inc. by Burlington Broadcasting Co. approved by FCC July 24, 1995.

**Represented (legal):** Davis Wright Tremaine LLP.

**Represented (sales):** Blair Television.

**Personnel:**

Jaime Horowitz, Station & General Sales Manager.

Tony Wilkins, Local Sales Manager.

Don Bargmann Sr., Chief Engineer.

Debbie Tram, Assistant Business Manager.

John Bain, Program Director.

Tim Emmerson, Promotion Manager.

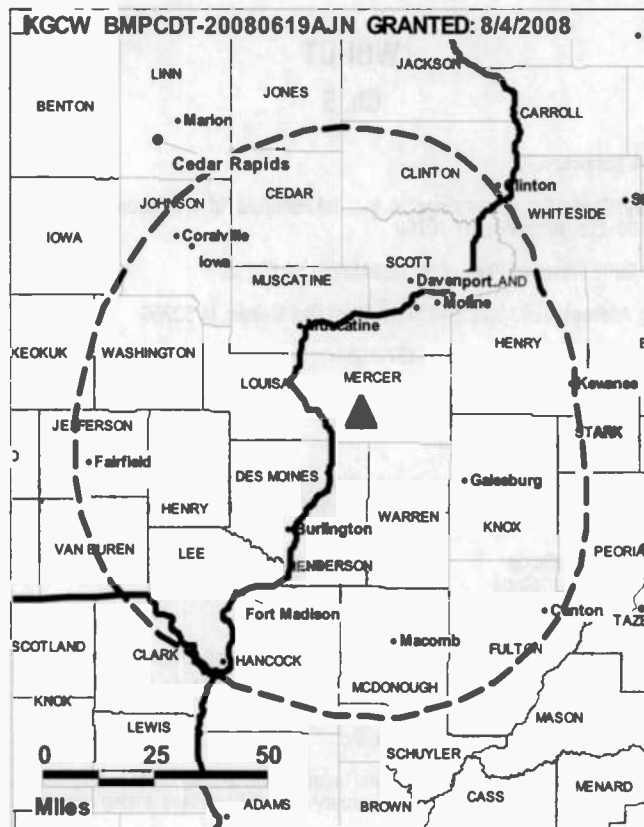
Brad Ruggles, Production Manager.

Ben Hrnclirk, Creative Services Director.

Jane Scheckel, Traffic Manager.

**City of License:** Burlington. **Station DMA:** Davenport, IA-Rock Island-Moline, IL.

**Rank:** 100.



Circulation © 2011 Nielsen. Coverage based on Nielsen study.

GrandTotal	Cable TV Households	Non-cable TV Households	Total TV Households
Estimated Station Totals *	173,600	168,350	341,950
Average Weekly Circulation (2011)	25,198	32,178	57,376
Average Daily Circulation (2011)			16,807
Station DMA Total	Cable TV Households	Non-cable TV Households	Total TV Households
Estimated Station Totals *	166,580	139,810	306,390
Average Weekly Circulation (2011)	24,524	29,594	54,118
Average Daily Circulation (2011)			16,042
Other DMA Total	Cable TV Households	Non-cable TV Households	Total TV Households
Estimated Station Totals *	7,020	28,540	35,560
Average Weekly Circulation (2011)	674	2,584	3,258
Average Daily Circulation (2011)			765

\*Estimated station totals are sums of the Nielsen TV and Cable TV household estimates for each county in which the station registers viewing of more than 5% as per the Nielsen Survey Methods.

# Iowa — Cedar Rapids

## KCRG-TV

Ch. 9

Network Service: ABC.

Licensee: Cedar Rapids Television Co., 501 2nd Ave SE, Cedar Rapids, IA 52401.

Studio: 501 2nd Ave SE, Cedar Rapids, IA 52401.

Mailing Address: PO Box 816, Cedar Rapids, IA 52406-0816.

Phone: 319-398-8422. Fax: 319-398-8378.

E-mail: kirk.schroeder@kcrg.com

Web Site: <http://www.kcrg.com>

Technical Facilities: Channel No. 9 (186-192 MHz). Authorized power: 30.4-kw visual, aural. Antenna: 1991-ft above av. terrain, 1880-ft. above ground, 2897-ft. above sea level.

Latitude 42° 18' 59"  
Longitude 91° 51' 31"

Holds CP for change to 48-kw visual; BPCDT-20110725ADB.

Note: Latitude and longitude coordinates shown are based on the North American Datum of 1927 (NAD 27) as currently required by the Mass Media Bureau of the FCC.

Ownership: The Gazette Co. (Group Owner).

Began Operation: March 17, 2004. Station broadcasting digitally on its analog channel allotment. Began analog operations: October 15, 1953. Ceased analog operations: June 12, 2009.

Represented (legal): Wiley Rein LLP.

Represented (engineering): Lohnes & Culver.

### Personnel:

Tom Hurn, Local Sales Manager.

Steve Lake, National Sales Manager.

Rebecca Lutgen Gardner, News Director.

Kirk Schroeder, Chief Engineer.

Annette Trefz, Controller.

Dan Austin, Program Manager.

David Welsh, Promotion Director.

Kurt Sempf, Creative Services Director.

City of License: Cedar Rapids.

Station DMA: Cedar Rapids-Waterloo-Iowa City & Dubuque, IA. Rank: 89.

KCRG-TV BPCDT-20110725ADB GRANTED: 8/5/2011



© 2012 Warren Communications News

Circulation © 2011 Nielsen. Coverage based on Nielsen study.

GrandTotal	Cable TV Households	Non-cable TV Households	Total TV Households
Estimated Station Totals *	258,490	182,020	440,510
Average Weekly Circulation (2011)	155,942	112,649	268,591
Average Daily Circulation (2011)			148,534
Station DMA Total	Cable TV Households	Non-cable TV Households	Total TV Households
Estimated Station Totals *	191,780	154,230	346,010
Average Weekly Circulation (2011)	140,805	109,333	250,138
Average Daily Circulation (2011)			141,990
Other DMA Total	Cable TV Households	Non-cable TV Households	Total TV Households
Estimated Station Totals *	66,710	27,790	94,500
Average Weekly Circulation (2011)	15,137	3,316	18,453
Average Daily Circulation (2011)			6,544

\*Estimated station totals are sums of the Nielsen TV and Cable TV household estimates for each county in which the station registers viewing of more than 5% as per the Nielsen Survey Methods.

**Iowa — Cedar Rapids**

**KFXA**  
**Ch. 27**

**Network Service:** FOX.

**Licensee:** Second Generation of Iowa Ltd., 3029 Prospect Ave, Second Generation Place, Cleveland, OH 44115.

**Studio:** 600 Old Marion Rd. NE, Cedar Rapids, IA 52402.

**Mailing Address:** PO Box 3131, Cedar Rapids, IA 52406.

**Phone:** 319-393-2800. **Fax:** 319-378-1737.

**E-mail:** contactus@kfxa.tv

**Web Site:** http://www.kfxa.tv

**Technical Facilities:** Channel No. 27 (548-554 MHz). Authorized power: 1000-kw max. visual, aural. Antenna: 1473-ft above av. terrain, 1486-ft. above ground, 2388-ft. above sea level.

Latitude 42° 05' 25"  
Longitude 92° 05' 13"

**Note:** Latitude and longitude coordinates shown are based on the North American Datum of 1927 (NAD 27) as currently required by the Mass Media Bureau of the FCC.

**Ownership:** Second Generation of Iowa Ltd. (Group Owner).

**Began Operation:** June 12, 2002. Standard Definition. Began analog operations: February 1, 1988. Sinclair Broadcast Group Inc. purchased non-license assets of station on February 1, 2008. Sale to present owner by KOCR TV Inc. approved by FCC November 6, 1995. Sale to KOCR TV Inc. by Metro Program Network Inc. approved by FCC January 21, 1994. Ceased analog operations: February 17, 2009.

**Represented (sales):** Blair Television.

**Personnel:**

- Jim Stoos**, Local Sales Manager.
- Edward Baugh**, National Sales Manager.
- Gary Haverland**, Chief Engineer.
- Connie Bartels**, Business Manager.
- Larry Blum**, Program Director.
- Greg Stuart**, Production Manager.
- Tom Bond**, News Director.
- Tamie Cook**, Traffic Manager.

**City of License:** Cedar Rapids.

**Station DMA:** Cedar Rapids-Waterloo-Iowa City & Dubuque, IA. Rank: 89.



© 2012 Warren Communications News

Circulation © 2011 Nielsen. Coverage based on Nielsen study.

GrandTotal	Cable TV Households	Non-cable TV Households	Total TV Households
Estimated Station Totals *	202,680	158,000	360,680
Average Weekly Circulation (2011)	91,421	71,306	162,727
Average Daily Circulation (2011)			53,039
Station DMA Total	Cable TV Households	Non-cable TV Households	Total TV Households
Estimated Station Totals *	191,780	154,230	346,010
Average Weekly Circulation (2011)	89,693	71,072	160,765
Average Daily Circulation (2011)			52,813
Other DMA Total	Cable TV Households	Non-cable TV Households	Total TV Households
Estimated Station Totals *	10,900	3,770	14,670
Average Weekly Circulation (2011)	1,728	234	1,962
Average Daily Circulation (2011)			226

\*Estimated station totals are sums of the Nielsen TV and Cable TV household estimates for each county in which the station registers viewing of more than 5% as per the Nielsen Survey Methods.

**KGAN**  
**Ch. 51**

**Network Service:** CBS.

**Licensee:** KGAN Licensee LLC, 10706 Beaver Dam Rd, Cockeysville, MD 21030.

**Studio:** 600 Old Marion Rd. NE, Cedar Rapids, IA 52402.

**Mailing Address:** PO Box 3131, Cedar Rapids, IA 52406.

**Phone:** 319-395-9060. **Fax:** 319-395-0987.

**E-mail:** kgan@kgan.com

**Web Site:** http://www.kgan.com

**Technical Facilities:** Channel No. 51 (692-698 MHz). Authorized power: 850-kw max. visual, aural. Antenna: 1919-ft above av. terrain, 1808-ft. above ground, 2825-ft. above sea level.

Latitude 42° 18' 59"  
Longitude 91° 51' 30"

**Note:** Latitude and longitude coordinates shown are based on the North American Datum of 1927 (NAD 27) as currently required by the Mass Media Bureau of the FCC.

**Ownership:** Sinclair Broadcast Group Inc. (Group Owner).

**Began Operation:** December 13, 2004. Began analog operations: September 30, 1953. Sale to Smith Acquisition Corp. cancelled. Sale to present owner from Guy Gannett Communications approved by FCC April 5, 1999. Sale to Guy Gannett Communications by Orion Broadcasting approved by FCC August 14, 1981. Sale to Orion by American Broadcasting Stations Inc., William B. Quarton & others approved by FCC June 12, 1968. Ceased analog operations: February 17, 2009.

**Represented (engineering):** Lohnes & Culver.

**Represented (legal):** Dow Lohnes PLLC.

**Represented (sales):** Katz Media Group.

**Personnel:**

Kerry Johnson, General Manager.

Mike Sullivan, Station Manager.

Joe Mule, Local Sales Manager.

April Samp, News Director.

Kevin Schrader, Technical Operations Director.

Randall Schildmeyer, Chief Engineer.

Melissa Hubbard, Program Director.

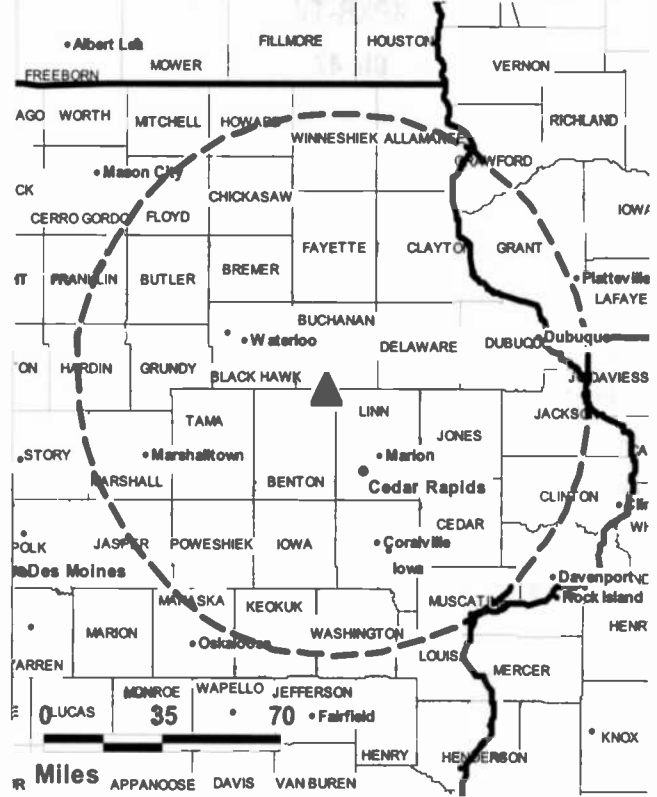
Ruth Barnett, Promotion & Production Director.

Sharon Faldato, Traffic Manager.

**City of License:** Cedar Rapids.

**Station DMA:** Cedar Rapids-Waterloo-Iowa City & Dubuque, IA. Rank: 89.

KGAN BPCDT-20090717AEL GRANTED: 12/15/2009



© 2012 Warren Communications News

Circulation © 2011 Nielsen. Coverage based on Nielsen study.

Grand Total	Cable TV Households	Non-cable TV Households	Total TV Households
Estimated Station Totals *	233,930	180,100	414,030
Average Weekly Circulation (2011)	117,258	92,572	209,830
Average Daily Circulation (2011)			90,674
Station DMA Total	Cable TV Households	Non-cable TV Households	Total TV Households
Estimated Station Totals *	191,780	154,230	346,010
Average Weekly Circulation (2011)	112,179	89,973	202,152
Average Daily Circulation (2011)			88,311
Other DMA Total	Cable TV Households	Non-cable TV Households	Total TV Households
Estimated Station Totals *	42,150	25,870	68,020
Average Weekly Circulation (2011)	5,079	2,599	7,678
Average Daily Circulation (2011)			2,363

\*Estimated station totals are sums of the Nielsen TV and Cable TV household estimates for each county in which the station registers viewing of more than 5% as per the Nielsen Survey Methods.

Iowa — Cedar Rapids

KPXR-TV

Ch. 47

Network Service: ION.

Licensee: ION Media License Co. LLC, 601 Clearwater Park Rd, West Palm Beach, FL 33401-6233.

Studio: 1957 Blairs Ferry Rd NE, Ste 109, Cedar Rapids, IA 52402.

Mailing Address: 1957 Blairs Ferry Rd NE, Ste 109, Cedar Rapids, IA 52402.

Phone: 319-378-1260. Fax: 319-378-0076.

E-mail: josephkoker@ionmedia.com

Web Site: http://www.iontelevision.com

Technical Facilities: Channel No. 47 (668-674 MHz). Authorized power: 500-kw max. visual, aural. Antenna: 1014-ft above av. terrain, 910-ft. above ground, 1910-ft. above sea level.

Latitude 42° 17' 17"  
Longitude 91° 52' 54"

Note: Latitude and longitude coordinates shown are based on the North American Datum of 1927 (NAD 27) as currently required by the Mass Media Bureau of the FCC.

Ownership: ION Media Networks Inc. (Group Owner).

Began Operation: May 1, 2002. High Definition. Began analog operations: November 1, 1992. Ceased analog operations: June 12, 2009. Sale to Fant Broadcasting Co. LLC by Jefferson Broadcasting Co. Inc. approved by FCC October 12, 1994. Resumed operation May 3, 1997. Sale to Paxson Communications Corp. by Fant Broadcasting Co. LLC approved by FCC July 15, 1997. Paxson Communications Corp. became ION Media Networks Inc. on June 26, 2006. Transfer of control by ION Media Networks Inc. from Paxson Management Corp. & Lowell W. Paxson to CIG Media LLC approved by FCC December 31, 2007. Involuntary assignment to debtor in possession status approved by FCC June 5, 2009. Involuntary assignment from debtor in possession status approved by FCC September 28, 2009. Transfer of control by ION Media Networks Inc. from ION Media Networks Liquidating Trust to Media Holdco LP approved by FCC December 17, 2009.

Represented (legal): Dow Lohnes PLLC.

Represented (sales): Katz Media Group.

Personnel:

Vikki Steele-Trueblood, Station Operations & Traffic Manager.

William Canning, Chief Engineer.

City of License: Cedar Rapids.

Station DMA: Cedar Rapids-Waterloo-Iowa City & Dubuque, IA. Rank: 89.

KPXR-TV BPCDT-19990923AAN GRANTED: 5/2/2001



© 2012 Warren Communications News

Circulation © 2011 Nielsen. Coverage based on Nielsen study.

GrandTotal	Cable TV Households	Non-cable TV Households	Total TV Households
Estimated Station Totals *	193,400	119,340	312,740
Average Weekly Circulation (2011)	23,335	16,010	39,345
Average Daily Circulation (2011)			9,625
Station DMA Total	Cable TV Households	Non-cable TV Households	Total TV Households
Estimated Station Totals *	187,610	119,340	306,950
Average Weekly Circulation (2011)	22,778	16,010	38,788
Average Daily Circulation (2011)			9,594
Other DMA Total	Cable TV Households	Non-cable TV Households	Total TV Households
Estimated Station Totals *	5,790	0	5,790
Average Weekly Circulation (2011)	557	0	557
Average Daily Circulation (2011)			31

\*Estimated station totals are sums of the Nielsen TV and Cable TV household estimates for each county in which the station registers viewing of more than 5% as per the Nielsen Survey Methods.



# Iowa — Davenport

**KLJB**

**Ch. 49**

**Network Service:** CW, FOX.

**Licensee:** Quad Cities Television Acquisition Licensing LLC, 915 Middle River Dr, Ste 409, Ft. Lauderdale, FL 33304.

**Studio:** 937 E 53rd St, Ste D, Davenport, IA 52807.

**Mailing Address:** 937 E 53rd St, Ste D, Davenport, IA 52807.

**Phone:** 563-386-1818. **Fax:** 563-386-8543.

**E-mail:** qandc@kljb.com

**Web Site:** http://www.kljb.com

**Technical Facilities:** Channel No. 49 (680-686 MHz). Authorized power: 1000-kw max. visual, aural. Antenna: 1128-ft above av. terrain, 1065-ft. above ground, 1818-ft. above sea level.

Latitude	41°	18'	44"
Longitude	90°	22'	45"

**Note:** Latitude and longitude coordinates shown are based on the North American Datum of 1927 (NAD 27) as currently required by the Mass Media Bureau of the FCC.

**Ownership:** Grant Co. Inc. (Group Owner).

**Began Operation:** July 13, 2005. Began analog operations: July 28, 1985. Ceased analog operations: June 12, 2009. Involuntary pro forma transfer of control by Quad Cities Television Acquisition Licensing LLC from Milton R Grant (deceased) to the Estate of Milton Grant (Bessemer Trust Co. of Florida, Personal Representative) approved by FCC August 11, 2011. Sale to Grant Co. Inc. by Davenport Communications LP, Debtor in Possession approved by FCC April 1, 1991. Sale to A & H Footwear Inc. by Davenport Communications LP, Debtor in Possession dismissed by FCC March 27, 1991. Involuntary assignment of Davenport Communications LP to debtor in possession status approved by FCC July 12, 1989. Transfer of control by Davenport Communications LP from Joseph R Canty, Jay Ojeda, James R Davis, Robert L Smith & Simon O Roberts to Joseph R Canty, James R Davis, Robert L Smith, Simon O Roberts, Gary Brandt, Kathy Nixon Deboeuf, Richard Greenblatt & Lee Hanna approved by FCC November 30, 1987.

**Represented (legal):** Davis Wright Tremaine LLP.

**Represented (sales):** Blair Television.

**Personnel:**

Jaime Horowitz, Station & General Sales Manager.

Tony Wilkins, Local Sales Manager.

Don Bargmann, Chief Engineer.

Debbie Tram, Assistant Business Manager.

John Bain, Program Director.

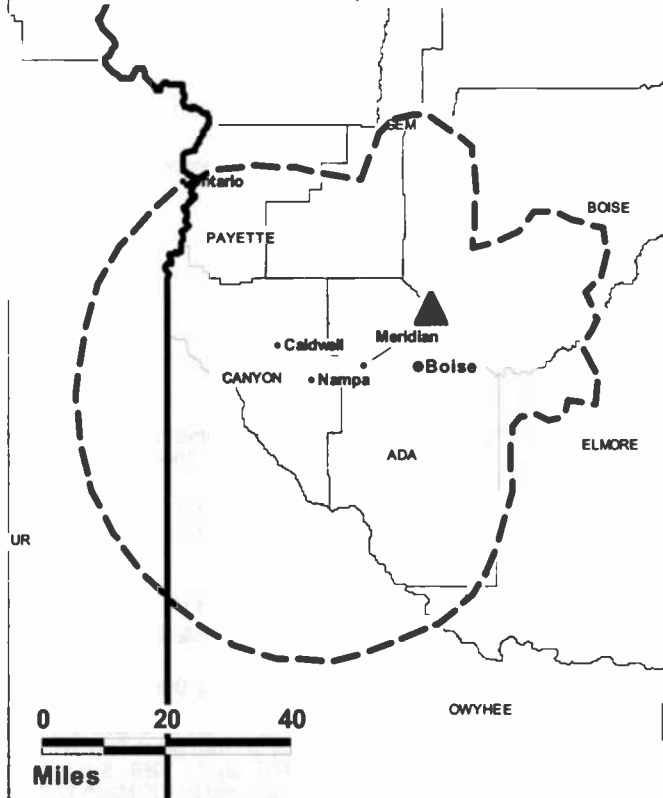
Tim Emmerson, Promotion Manager.

Brad Ruggles, Production Manager.

Jane Scheckel, Traffic Manager.

Ben Hrnclirk, Creative Services Director.

KLJB BMPCDT-20020919AAQ GRANTED: 9/22/2003



© 2012 Warren Communications News

**City of License:** Davenport. **Station DMA:** Davenport, IA-Rock Island-Moline, IL.

**Rank:** 100.

Circulation © 2011 Nielsen. Coverage based on Nielsen study.

GrandTotal	Cable TV Households	Non-cable TV Households	Total TV Households
Estimated Station Totals *	181,420	152,860	334,280
Average Weekly Circulation (2011)	91,077	79,582	170,659
Average Daily Circulation (2011)			57,826
Station DMA Total	Cable TV Households	Non-cable TV Households	Total TV Households
Estimated Station Totals *	166,990	139,810	306,800
Average Weekly Circulation (2011)	89,012	77,661	166,673
Average Daily Circulation (2011)			56,558
Other DMA Total	Cable TV Households	Non-cable TV Households	Total TV Households
Estimated Station Totals *	14,430	13,050	27,480
Average Weekly Circulation (2011)	2,065	1,921	3,986
Average Daily Circulation (2011)			1,268

\*Estimated station totals are sums of the Nielsen TV and Cable TV household estimates for each county in which the station registers viewing of more than 5% as per the Nielsen Survey Methods.

**KWQC-TV**  
Ch. 36

Network Service: NBC.

Licensee: Young Broadcasting of Davenport Inc., 160 Greentree Dr, Ste 101, Dover, DE 19904.

Studio: 805 Brady St, Davenport, IA 52805.

Mailing Address: 805 Brady St, Davenport, IA 52805.

Phone: 563-383-7000. Fax: 563-383-7065.

E-mail: kkester@kwqc.com

Web Site: http://www.kwqc.com

Technical Facilities: Channel No. 36 (602-608 MHz). Authorized power: 1000-w max. visual, aural. Antenna: 1079-ft above av. terrain, 1064-ft. above ground, 1817-ft. above sea level.

Latitude 41° 18' 44"  
Longitude 90° 22' 46"

Note: Latitude and longitude coordinates shown are based on the North American Datum of 1927 (NAD 27) as currently required by the Mass Media Bureau of the FCC.

Ownership: New Young Broadcasting Holding Co. Inc. (Group Owner).

Began Operation: January 15, 2003. Began analog operations: October 31, 1949. Ceased analog operations: June 12, 2009. Sale to Broad Street Television Corp. by Palmer Communications Inc. approved by FCC July 20, 1989. Sale to Young Broadcasting Inc. by Broad Street Television LP approved by FCC March 12, 1996. Involuntary assignment to debtor in possession status approved by FCC March 17, 2009. Assignment to reorganized subsidiaries of Young Broadcasting Inc. dismissed at applicant's request June 2, 2010. Competing assignment to Young Broadcasting of Davenport Inc. (New Young Broadcasting Holding Co. Inc.) approved by FCC June 18, 2010.

Represented (legal): Harris, Wiltshire & Grannis LLP.

Personnel:

Kenneth M Freedman, General Manager.

Katie Kester, Station Manager.

John Hegeman, Operations Manager.

Allen Wiese, General Sales Manager.

Jeff Glass, Local Sales Manager.

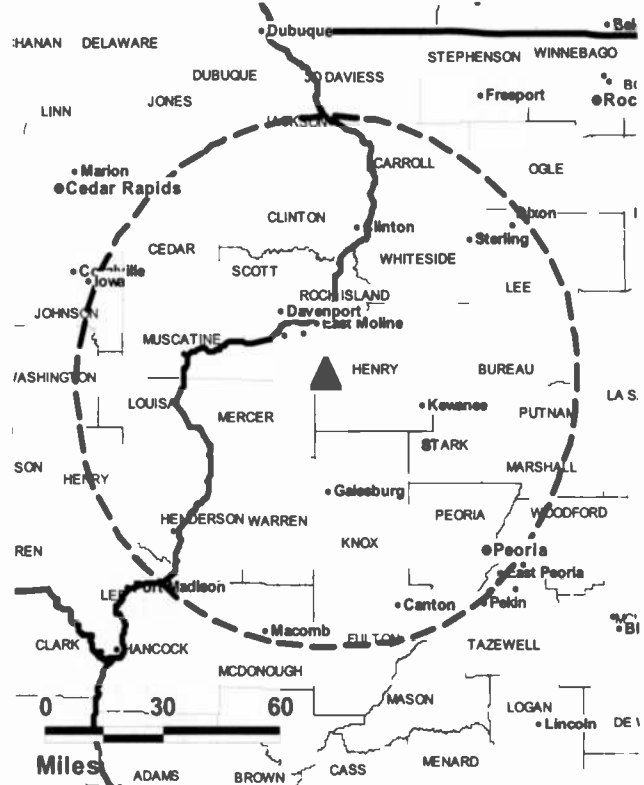
April Samp, News Director.

Doug Bierman, Chief Engineer.

City of License: Davenport. Station DMA: Davenport, IA-Rock Island-Moline, IL.

Rank: 100.

KWQC-TV BPCDT-20080313AAV GRANTED: 3/18/2008



© 2012 Warren Communications News

Circulation © 2011 Nielsen. Coverage based on Nielsen study.

GrandTotal	Cable TV Households	Non-cable TV Households	Total TV Households
Estimated Station Totals *	206,080	162,230	368,310
Average Weekly Circulation (2011)	127,045	109,525	236,570
Average Daily Circulation (2011)			139,966
Station DMA Total	Cable TV Households	Non-cable TV Households	Total TV Households
Estimated Station Totals *	166,990	139,810	306,800
Average Weekly Circulation (2011)	119,453	106,351	225,804
Average Daily Circulation (2011)			135,811
Other DMA Total	Cable TV Households	Non-cable TV Households	Total TV Households
Estimated Station Totals *	39,090	22,420	61,510
Average Weekly Circulation (2011)	7,592	3,174	10,766
Average Daily Circulation (2011)			4,155

\*Estimated station totals are sums of the Nielsen TV and Cable TV household estimates for each county in which the station registers viewing of more than 5% as per the Nielsen Survey Methods.

**KCCI**  
**Ch. 8**

**Network Service:** CBS.

**Licensee:** Des Moines Hearst-Argyle Television Inc., PO Box 1800, c/o Brooks, Pierce et al., Raleigh, NC 27602.

**Studio:** 888 9th St, Des Moines, IA 50309.

**Mailing Address:** 888 9th St, Des Moines, IA 50309.

**Phone:** 515-247-8888. **Fax:** 515-471-8910.

**E-mail:** pfredericksen@hears.com

**Web Site:** http://www.kcci.com

**Technical Facilities:** Channel No. 8 (180-186 MHz). Authorized power: 28.3-kw visual, aural. Antenna: 1959-ft above av. terrain, 1942-ft. above ground, 2912-ft. above sea level.

Latitude 41° 48' 35"  
Longitude 93° 37' 16"

**Transmitter:** 310 N.W. 134th Ave., Alleman.

**Note:** Latitude and longitude coordinates shown are based on the North American Datum of 1927 (NAD 27) as currently required by the Mass Media Bureau of the FCC.

**Ownership:** Hearst-Argyle Television Inc. (Group Owner).

**Began Operation:** July 1, 2002. Station broadcasting digitally on its analog channel allotment. Began analog operations: July 31, 1955. Merger of Cowles Broadcasting into H & C Communications approved by FCC October 24, 1984. Sale to Pulitzer Broadcasting approved by FCC July 30, 1993. Sale to present owner by Pulitzer approved by FCC August 24, 1999. Hearst-Argyle received approval from the FCC May 26, 2009 to become privately owned by The Hearst Corp. Ceased analog operations: June 12, 2009.

**Represented (legal):** Brooks, Pierce, McLendon, Humphrey & Leonard LLP.

**Represented (sales):** Eagle Television Sales.

**Represented (engineering):** John F. X. Browne & Associates PC.

**Personnel:**

**Paul Fredericksen**, President & General Manager.

**Dave Porepp**, General Sales Manager.

**Amanda Hull**, Local Sales Manager.

**Anne Marie Caudron**, National Sales Manager.

**Jan Kinney**, Production Manager.

**Robert Day**, Operations Manager.

**Sue Knudson**, Program & Community Affairs Director.

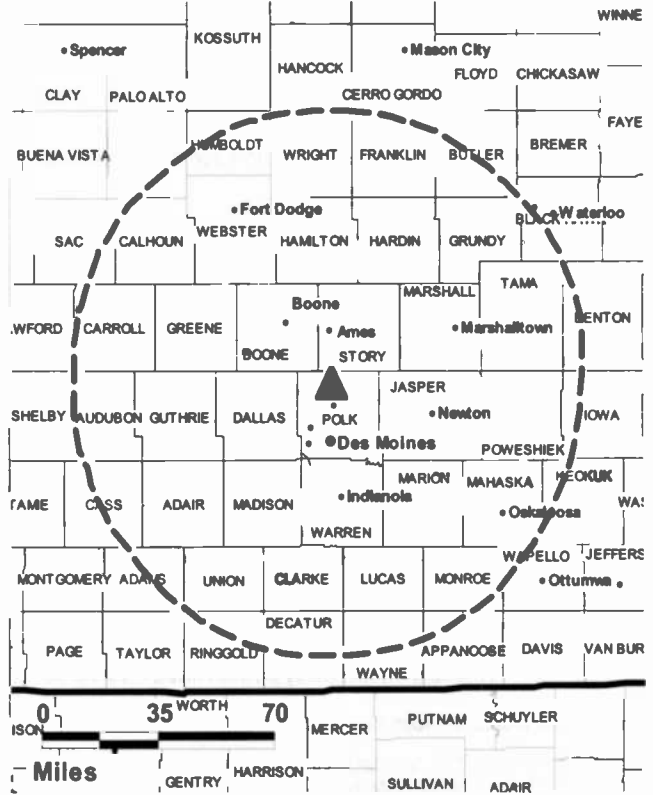
**Dave Busiek**, News Director.

**Steve Houg**, Chief Engineer.

**Patti Snyder**, Business Manager.

**Mike Cunningham**, Creative Services Director.

KCCI BMPCDT-20080616ABN GRANTED: 9/3/2008



© 2012 Warren Communications News

**Lynn Ramsey-Merritt**, Traffic Manager.

**City of License:** Des Moines. **Station DMA:** Des Moines-Ames, IA. **Rank:** 72.

Circulation © 2011 Nielsen. Coverage based on Nielsen study.

GrandTotal	Cable TV Households	Non-cable TV Households	Total TV Households
Estimated Station Totals *	231,130	252,890	484,020
Average Weekly Circulation (2011)	161,129	178,713	339,842
Average Daily Circulation (2011)			201,474
Station DMA Total	Cable TV Households	Non-cable TV Households	Total TV Households
Estimated Station Totals *	191,860	224,200	416,060
Average Weekly Circulation (2011)	145,089	174,184	319,273
Average Daily Circulation (2011)			192,265
Other DMA Total	Cable TV Households	Non-cable TV Households	Total TV Households
Estimated Station Totals *	39,270	28,690	67,960
Average Weekly Circulation (2011)	16,040	4,529	20,569
Average Daily Circulation (2011)			9,209

\*Estimated station totals are sums of the Nielsen TV and Cable TV household estimates for each county in which the station registers viewing of more than 5% as per the Nielsen Survey Methods.

**KDSM-TV**  
**Ch. 16**

**Network Service:** FOX.

**Licensee:** KDSM Licensee LLC, 10706 Beaver Dam Rd, Cockeysville, MD 21030.

**Studio:** 4023 Fleur Dr, Des Moines, IA 50321.

**Mailing Address:** 4023 Fleur Dr, Des Moines, IA 50321.

**Phone:** 515-287-1717. **Fax:** 515-287-0064.

**E-mail:** sales@kds17.com

**Web Site:** http://www.kds17.com

**Technical Facilities:** Channel No. 16 (482-488 MHz). Authorized power: 500-kw max. visual, aural. Antenna: 2008-ft above av. terrain, 1965-ft. above ground, 2961-ft. above sea level.

Latitude 41° 49' 47"  
Longitude 93° 36' 56"

Holds CP for change to 1000-kw max. visual, 2008-ft above av. terrain, 1965-ft. above ground, 2962-ft. above sea level; lat. 41° 49' 48", long. 93° 36' 54", BPCDT-20110214AEU.

**Note:** Latitude and longitude coordinates shown are based on the North American Datum of 1927 (NAD 27) as currently required by the Mass Media Bureau of the FCC.

**Ownership:** Sinclair Broadcast Group Inc. (Group Owner).

**Began Operation:** April 19, 2002. Standard Definition. Began analog operations: March 14, 1983. Sale to Better Communications by Duchossois Communications approved by FCC April 24, 1991. Sale to Duchossois by William J. Trout, Raymond J. Gazzo & Carl G. Goldsberry approved by FCC April 19, 1985. Sale to present owner from Better Communications Inc. approved by FCC March 28, 1997. Ceased analog operations: February 17, 2009.

**Represented (legal):** Dow Lohnes PLLC.

**Represented (sales):** Katz Media Group.

**Personnel:**

**Mike Wilson**, Vice President & General Manager.

**Carolyn Lawrence**, General Sales Manager.

**Doug Hammonds**, Chief Engineer.

**Brent Steemken**, Business Manager.

**Roni Dixon**, Program Coordinator.

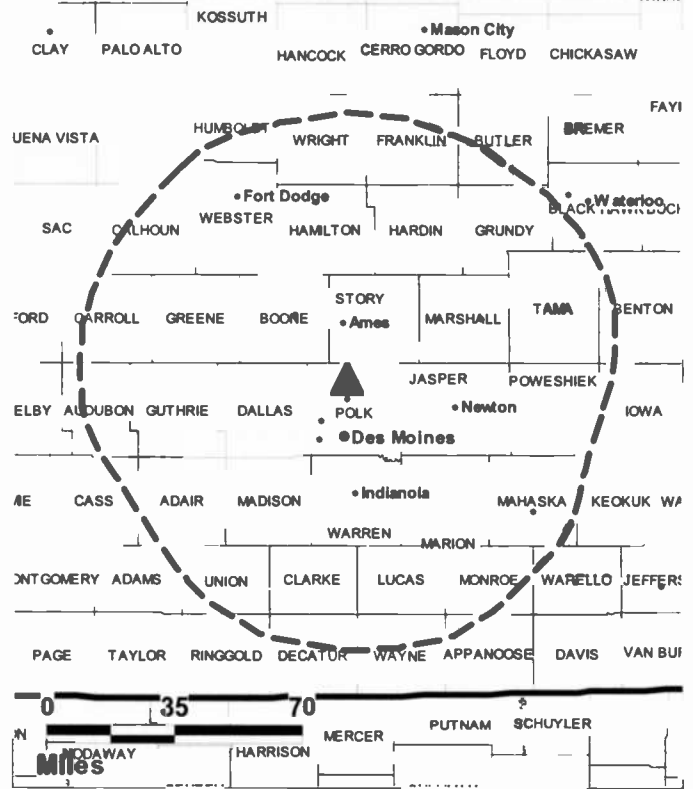
**Audra Johnson**, Promotion Manager.

**Cal Woods**, News Director.

**Mary Hiatt**, Traffic Manager.

**City of License:** Des Moines. **Station DMA:** Des Moines-Ames, IA. **Rank:** 72.

**KDSM-TV BPCDT-20110214AEU GRANTED: 3/14/2011** WINNE



© 2012 Warren Communications News

Circulation © 2011 Nielsen. Coverage based on Nielsen study.

GrandTotal	Cable TV Households	Non-cable TV Households	Total TV Households
Estimated Station Totals *	222,980	239,790	462,770
Average Weekly Circulation (2011)	103,214	129,213	232,427
Average Daily Circulation (2011)			81,784
Station DMA Total	Cable TV Households	Non-cable TV Households	Total TV Households
Estimated Station Totals *	191,860	224,200	416,060
Average Weekly Circulation (2011)	96,170	127,328	223,498
Average Daily Circulation (2011)			79,448
Other DMA Total	Cable TV Households	Non-cable TV Households	Total TV Households
Estimated Station Totals *	31,120	15,590	46,710
Average Weekly Circulation (2011)	7,044	1,885	8,929
Average Daily Circulation (2011)			2,336

\*Estimated station totals are sums of the Nielsen TV and Cable TV household estimates for each county in which the station registers viewing of more than 5% as per the Nielsen Survey Methods.

**WHO-DT**  
**Ch. 13**

**Network Service:** NBC.

**Licensee:** Local TV Iowa License LLC, 1717 Dixie Hwy, Ste 650, Fort Wright, KY 41011.

**Studio:** 1801 Grand Ave, Des Moines, IA 50309.

**Mailing Address:** 1801 Grand Ave, Des Moines, IA 50309.

**Phone:** 515-242-3500. **Fax:** 515-242-3743.

**E-mail:** dale.woods@whotv.com

**Web Site:** http://www.whotv.com

**Technical Facilities:** Channel No. 13 (210-216 MHz). Authorized power: 36.5-kw visual, aural. Antenna: 1998-ft above av. terrain, 1965-ft. above ground, 2963-ft. above sea level.

Latitude	41°	49'	47"
Longitude	93°	36'	56"

**Note:** Latitude and longitude coordinates shown are based on the North American Datum of 1927 (NAD 27) as currently required by the Mass Media Bureau of the FCC.

**Ownership:** Local TV Holdings LLC (Group Owner).

**Began Operation:** February 9, 2002. High Definition. Station broadcasting digitally on its analog channel allotment. Began analog operations: April 15, 1954. Sale to present owner by The New York Times Co. approved by FCC March 9, 2007. Ceased analog operations: June 12, 2009.

**Represented (legal):** Dow Lohnes PLLC.

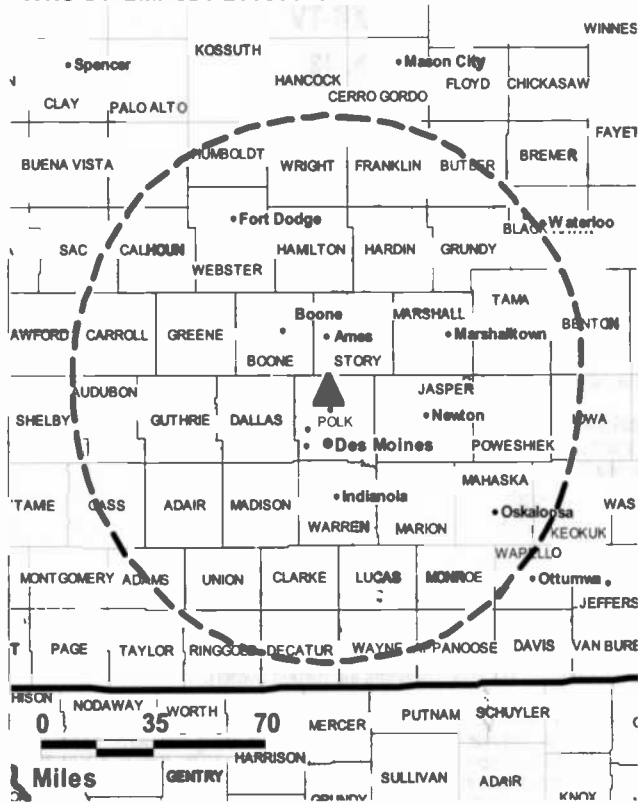
**Represented (sales):** Katz Media Group.

**Personnel:**

- Dale R. Woods**, President & General Manager.
- Ross Reardon**, General Sales Manager.
- Angela Skinner**, National & Local Sales Manager.
- Rod Peterson**, News Director.
- Brad Oik**, Chief Engineer.
- Rebecca Jess**, Controller.
- David Peterson**, Program Coordinator.
- Allyson Sander**, Marketing & Research Director.
- Tim Gardner**, Promotion & Creative Services Director.
- Zoe Goedicke**, Traffic Manager.

**City of License:** Des Moines. **Station DMA:** Des Moines-Ames, IA. **Rank:** 72.

WHO-DT BMPCDT-20080620AIM GRANTED: 12/3/2008



© 2012 Warren Communications News

Circulation © 2011 Nielsen. Coverage based on Nielsen study.

GrandTotal	Cable TV Households	Non-cable TV Households	Total TV Households
Estimated Station Totals *	232,510	255,370	487,880
Average Weekly Circulation (2011)	148,627	166,408	315,035
Average Daily Circulation (2011)			176,379
Station DMA Total	Cable TV Households	Non-cable TV Households	Total TV Households
Estimated Station Totals *	191,860	224,200	416,060
Average Weekly Circulation (2011)	136,547	161,733	298,280
Average Daily Circulation (2011)			168,750
Other DMA Total	Cable TV Households	Non-cable TV Households	Total TV Households
Estimated Station Totals *	40,650	31,170	71,820
Average Weekly Circulation (2011)	12,080	4,675	16,755
Average Daily Circulation (2011)			7,629

\*Estimated station totals are sums of the Nielsen TV and Cable TV household estimates for each county in which the station registers viewing of more than 5% as per the Nielsen Survey Methods.

**KFXB-TV**

**Ch. 43**

**Network Service:** IND.

**Licensee:** Christian Television Network of Iowa Inc, 744 Main St, Dubuque, IA 52001.

**Studio:** 744 Main St, Dubuque, IA 52001.

**Mailing Address:** 744 Main St, Dubuque, IA 52001.

**Phone:** 563-690-1704. **Fax:** 563-557-9383.

**E-mail:** tbond@mchsi.com

**Web Site:** http://www.kfxb.net

**Technical Facilities:** Channel No. 43 (644-650 MHz). Authorized power: 1000-kw max. visual, aural. Antenna: 856-ft above av. terrain, 814-ft. above ground, 1674-ft. above sea level.

Latitude 42° 31' 09"  
Longitude 90° 37' 11"

**Note:** Latitude and longitude coordinates shown are based on the North American Datum of 1927 (NAD 27) as currently required by the Mass Media Bureau of the FCC.

**Ownership:** Christian Television Network Inc (Group Owner).

**Began Operation:** June 12, 2002. Standard Definition. Began analog operations: June 1, 1970. Left air October 3, 1974. Sale to Lloyd Hearing Aid Corp. approved by FCC June 29, 1976. Resumed operation September 12, 1976. Sale to KDUB-TV Inc. (The Commercial Dispatch Publishing Co.) by Lloyd Hearing Aid Corp. approved by FCC September 13, 1979. Sale to Dubuque TV Ltd. Partnership by KDUB-TV Inc. approved by FCC February 8, 1985. Sale to Sage Broadcasting Corp. of Dubuque approved by FCC March 25, 1988, but sale was not consummated. Sale to present owner by Dubuque TV Ltd. Partnership approved by FCC August 2, 2004. Ceased analog operations: February 17, 2009.

**Represented (legal):** Hardy, Carey, Chautin & Balkin LLP.

**Represented (sales):** Katz Media Group.

**Personnel:**

Tom Bond, General Manager.

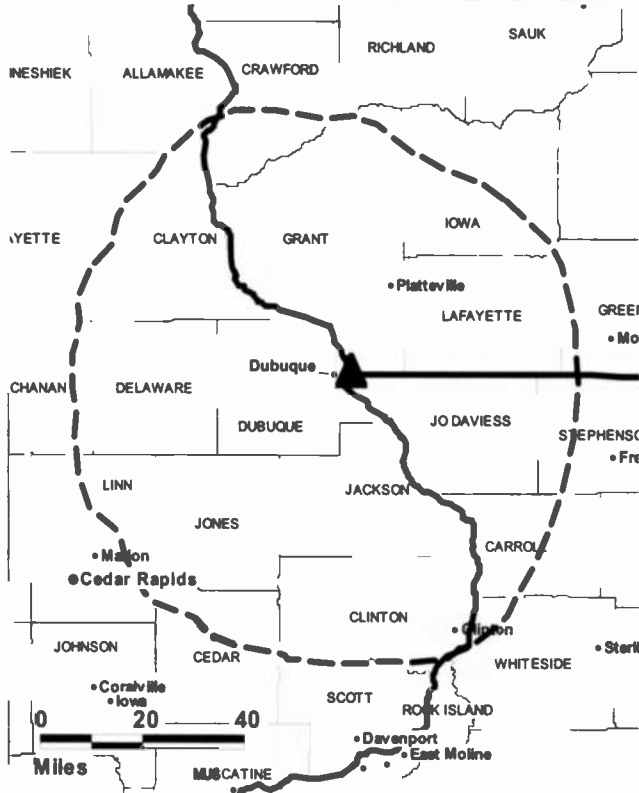
Jason Helm, Chief Engineer.

Steve Cunningham, General Sales Manager & Program Director.

**City of License:** Dubuque.

**Station DMA:** Cedar Rapids-Waterloo-Iowa City & Dubuque, IA. **Rank:** 89.

**-KFXB-TV BMPCDT-20080911ABE GRANTED: 12/11/2008**



© 2012 Warren Communications News

Circulation © 2011 Nielsen. Coverage based on Nielsen study.

GrandTotal	Cable TV Households	Non-cable TV Households	Total TV Households
Estimated Station Totals *	2,900	0	2,900
Average Weekly Circulation (2011)	212	0	212
Average Daily Circulation (2011)			12

Station DMA Total	Cable TV Households	Non-cable TV Households	Total TV Households
Estimated Station Totals *	2,900	0	2,900
Average Weekly Circulation (2011)	212	0	212
Average Daily Circulation (2011)			12

\*Estimated station totals are sums of the Nielsen TV and Cable TV household estimates for each county in which the station registers viewing of more than 5% as per the Nielsen Survey Methods.

**KWKB**  
**Ch. 25**

**Network Service:** MNT, CW.

**Licensee:** KM Television of Iowa LLC, 3654 W Jarvis Ave, Skokie, IL 60076.

**Studio:** 1547 Baker Ave, West Branch, IA 52358.

**Mailing Address:** 1547 Baker Ave, West Branch, IA 52358.

**Phone:** 319-643-5952. **Fax:** 319-643-3124.

**E-mail:** cw20@kwkb.com

**Web Site:** <http://www.kwkb.com>

**Technical Facilities:** Channel No. 25 (536-542 MHz). Authorized power: 1000-kw max. visual, aural. Antenna: 1374-ft above av. terrain, 1347-ft. above ground, 2140-ft. above sea level.

Latitude 41° 43' 29"  
Longitude 91° 21' 10"

Holds CP for change to 1440-ft above av. terrain, 1420-ft. above ground, 2213-ft. above sea level; BPCDT-20080620AFU.

**Note:** Latitude and longitude coordinates shown are based on the North American Datum of 1927 (NAD 27) as currently required by the Mass Media Bureau of the FCC.

**Ownership:** KM Communications Inc. (Group Owner).

**Began Operation:** March 27, 2002. Standard Definition. Began analog operations: August 22, 1999. Ceased analog operations: February 17, 2009.

**Personnel:**

Donald Bae, General Manager.

Scott Ireland, Local Sales Account Manager.

Jeff Hoffman, Chief Engineer.

Dawn Neal, Business & National Sales Manager.

Chris Andrews, Promotion & Production Manager.

Trish Wethington, Traffic & Program Manager.

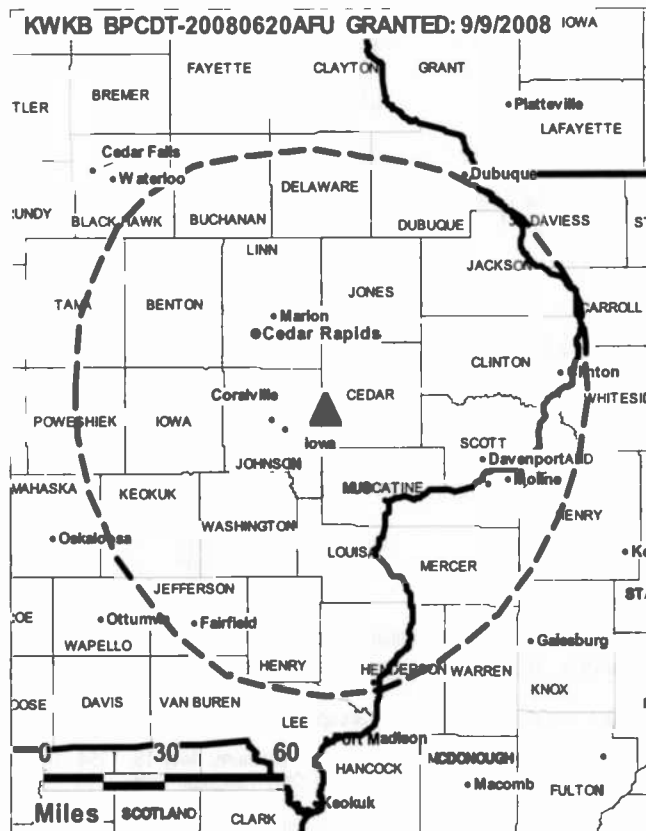
**City of License:** Iowa City.

**Station DMA:** Cedar Rapids-Waterloo-Iowa City & Dubuque, IA. Rank: 89.



FULLY SEARCHABLE • CONTINUOUSLY UPDATED • DISCOUNT RATES FOR PRINT PURCHASERS

For more information call 800-771-9202 or visit [www.warren-news.com](http://www.warren-news.com)



© 2012 Warren Communications News

Circulation © 2011 Nielsen. Coverage based on Nielsen study.

GrandTotal	Cable TV Households	Non-cable TV Households	Total TV Households
Estimated Station Totals *	179,900	139,430	319,330
Average Weekly Circulation (2011)	21,795	17,619	39,414
Average Daily Circulation (2011)			8,945
Station DMA Total	Cable TV Households	Non-cable TV Households	Total TV Households
Estimated Station Totals *	179,900	127,910	307,810
Average Weekly Circulation (2011)	21,795	16,693	38,488
Average Daily Circulation (2011)			8,700
Other DMA Total	Cable TV Households	Non-cable TV Households	Total TV Households
Estimated Station Totals *	0	11,520	11,520
Average Weekly Circulation (2011)	0	926	926
Average Daily Circulation (2011)			245

\*Estimated station totals are sums of the Nielsen TV and Cable TV household estimates for each county in which the station registers viewing of more than 5% as per the Nielsen Survey Methods.

Iowa — Mason City

**KIMT**  
**Ch. 42**

Network Service: MNT, CBS.

Licensee: NVT Mason City Licensee LLC, Attn: Legal, 2101 Cedar Springs Rd, Ste 700, Dallas, TX 75201.

Studio: 112 N Pennsylvania Ave, Mason City, IA 50401.

Mailing Address: 112 N Pennsylvania Ave, Mason City, IA 50401.

Phone: 641-423-2540. Fax: 641-423-9309.

E-mail: smartinson@kimt.com

Web Site: http://www.kimt.com

Technical Facilities: Channel No. 42 (638-644 MHz). Authorized power: 800-kw max. visual, aural. Antenna: 1519-ft above av. terrain, 1522-ft. above ground, 2799-ft. above sea level.

Latitude 43° 28' 32"  
Longitude 92° 42' 29"

Note: Latitude and longitude coordinates shown are based on the North American Datum of 1927 (NAD 27) as currently required by the Mass Media Bureau of the FCC.

Ownership: NVT License Holdings LLC (Group Owner).

Began Operation: May 1, 2002. Began analog operations: May 15, 1954. Ceased analog operations: June 12, 2009. Sale to Daily Telegraph Printing Co. by Lee Enterprises approved by FCC April 22, 1980. Sale to Spartan Communications by Daily Telegraph Printing Co. approved by FCC June 12, 1984. Sale to Media General Inc. by Spartan Communications Inc. approved by FCC March 22, 2000. Sale to New Vision Television LLC by Media General Inc. approved by FCC October 6, 2006. Involuntary assignment of license to Debtor in Possession status approved by FCC July 24, 2009. Voluntary assignment of license from Debtor in Possession status to restructured New Vision Television LLC, now NVT License Holdings LLC, approved by FCC September 28, 2009. Transfer of control by NVT Mason City Licensee LLC from HBK NV LLC to C. Thomas McMillen approved by FCC March 12, 2010.

Represented (sales): HRP: Television Station Representative.

Represented (legal): Wiley Rein LLP.

Personnel:

Steve Martinson, President & General Manager.

Mike Fitzgerald, General Sales Manager.

Wayne Kohlhaas, National Sales Manager.

John Murray, News Director.

Larry Eckbald, Chief Engineer.

Karen Norton, Business Manager.

Jerome R. Risting, Program Director.

Tony Dahle, Production Manager.

Mike Gallion, Traffic Manager.

•KIMT BPCDT-20080613AAA GRANTED: 2/6/2009



© 2012 Warren Communications News

City of License: Mason City.

Station DMA: Rochester, MN-Mason City, IA-Austin, MN. Rank: 153.

Circulation © 2011 Nielsen. Coverage based on Nielsen study.

GrandTotal	Cable TV Households	Non-cable TV Households	Total TV Households
Estimated Station Totals *	117,040	111,600	228,640
Average Weekly Circulation (2011)	62,109	45,177	107,286
Average Daily Circulation (2011)			55,467
Station DMA Total	Cable TV Households	Non-cable TV Households	Total TV Households
Estimated Station Totals *	82,460	62,130	144,590
Average Weekly Circulation (2011)	53,085	39,889	92,974
Average Daily Circulation (2011)			49,478
Other DMA Total	Cable TV Households	Non-cable TV Households	Total TV Households
Estimated Station Totals *	34,580	49,470	84,050
Average Weekly Circulation (2011)	9,024	5,288	14,312
Average Daily Circulation (2011)			5,989

\*Estimated station totals are sums of the Nielsen TV and Cable TV household estimates for each county in which the station registers viewing of more than 5% as per the Nielsen Survey Methods.





**KYOU-TV**  
**Ch. 15**

**Network Service:** FOX.

**Licensee:** American Spirit Media LLC, 2131 Ayrseley Town Blvd, Ste 300, Charlotte, NC 28273.

**Studio:** 820 W 2nd St, Ottumwa, IA 52501.

**Mailing Address:** 820 W 2nd St, Ottumwa, IA 52501.

**Phone:** 641-684-5415. **Fax:** 641-682-5173.

**E-mail:** kyou@kyoutv.com

**Web Site:** http://www.kyoutv.com

**Technical Facilities:** Channel No. 15 (476-482 MHz). Authorized power: 249-kw max. visual, aural. Antenna: 1181-ft above av. terrain, 1163-ft. above ground, 1913-ft. above sea level.

Latitude 41° 11' 42"  
Longitude 91° 57' 15"

Holds CP for change to 360-kw max. visual, 1181-ft above av. terrain, 1161-ft. above ground, 1913-ft. above sea level; BPCDT-20110209AAE.

**Note:** Latitude and longitude coordinates shown are based on the North American Datum of 1927 (NAD 27) as currently required by the Mass Media Bureau of the FCC.

**Ownership:** Thomas B Henson (Group Owner).

**Began Operation:** March 12, 2007. Station broadcasting digitally on its analog channel allotment. Began analog operations: June 2, 1986. Ceased analog operations: June 12, 2009. Left air 1986; resumed operation June 29, 1987. Sale to Waitt Broadcasting Inc. by Public Interest Broadcast Group Inc. approved by FCC January 26, 1999. Sale to present owner by Waitt Broadcasting Inc. approved by FCC October 31, 2003. Licensee name change to American Spirit Media LLC from Ottumwa Media Holdings LLC July 2010.

**Represented (legal):** Fletcher, Heald & Hildreth PLC.

**Represented (sales):** Katz Media Group.

**Personnel:**

**Dianne Little**, General Manager & General Sales Manager.

**Phil Benjamin**, Chief Engineer.

**Michael Schafer**, Program Director.

**Doug Vanderhoek**, Promotion Director.

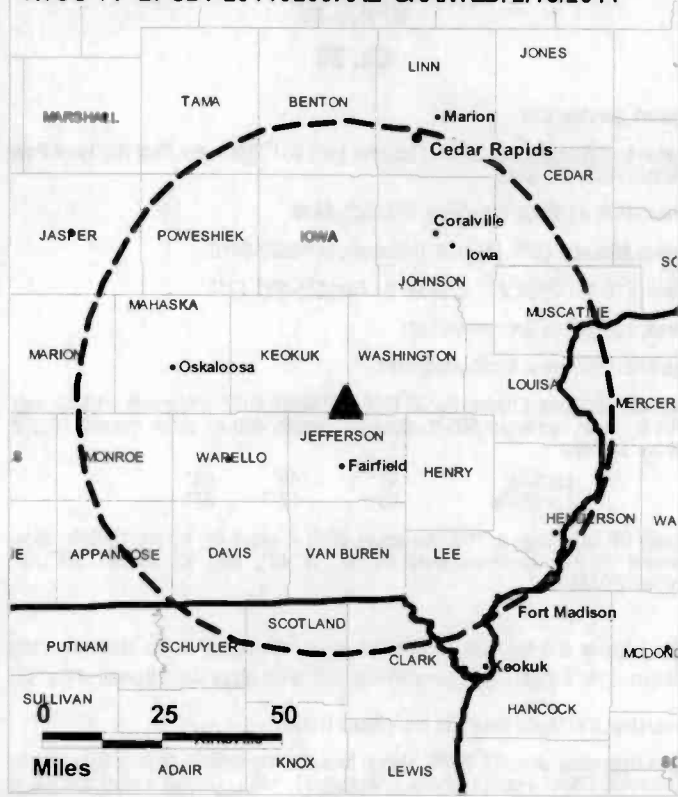
**Jim Cagwin**, Production Manager.

**Trudy Barker**, Traffic Manager.

**Sandra Gooden**, Business Office Coordinator.

**City of License:** Ottumwa. **Station DMA:** Ottumwa, IA-Kirksville, MO. **Rank:** 199.

**KYOU-TV BPCDT-20110209AAE GRANTED: 2/16/2011**



© 2012 Warren Communications News

Circulation © 2011 Nielsen. Coverage based on Nielsen study.

GrandTotal	Cable TV Households	Non-cable TV Households	Total TV Households
Estimated Station Totals *	51,250	73,320	124,570
Average Weekly Circulation (2011)	15,150	9,195	24,345
Average Daily Circulation (2011)			7,696
Station DMA Total	Cable TV Households	Non-cable TV Households	Total TV Households
Estimated Station Totals *	23,420	20,830	44,250
Average Weekly Circulation (2011)	10,392	3,990	14,382
Average Daily Circulation (2011)			4,780
Other DMA Total	Cable TV Households	Non-cable TV Households	Total TV Households
Estimated Station Totals *	27,830	52,490	80,320
Average Weekly Circulation (2011)	4,758	5,205	9,963
Average Daily Circulation (2011)			2,916

\*Estimated station totals are sums of the Nielsen TV and Cable TV household estimates for each county in which the station registers viewing of more than 5% as per the Nielsen Survey Methods.

**KCAU-TV**  
Ch. 9

**Network Service:** ABC.

**Licensee:** Citadel Communications Co. Ltd., 99 Pondfield Rd, c/o Citadel Communications Co. Ltd., Bronxville, NY 10708.

**Studio:** 625 Douglas St, Sioux City, IA 51101.

**Mailing Address:** 625 Douglas St, Sioux City, IA 51101.

**Phone:** 712-277-2345. **Fax:** 712-277-3733.

**E-mail:** mjohnson@kcautv.com

**Web Site:** http://www.kcautv.com

**Technical Facilities:** Channel No. 9 (186-192 MHz). Authorized power: 43.9-kw visual, aural. Antenna: 2021-ft above av. terrain, 1929-ft. above ground, 3304-ft. above sea level.

Latitude	42°	35'	11"
Longitude	96°	13'	56"

**Note:** Latitude and longitude coordinates shown are based on the North American Datum of 1927 (NAD 27) as currently required by the Mass Media Bureau of the FCC.

**Ownership:** Citadel Communications LLC (Group Owner).

**Began Operation:** September 7, 2007. Station broadcasting digitally on its analog channel allotment. Began analog operations: March 29, 1953. Sale to present owner by Wesray Corp. approved by FCC October 1, 1985. Sale to Wesray Corp. by Forward Communications Corp. approved by FCC August 16, 1984. Previous sale to Forward by People's Broadcasting Corp. approved by FCC October 27, 1965. Sale to People's by Cowles Broadcasting Co. approved by FCC November 27, 1957. Ceased analog operations: February 17, 2009.

**Represented (legal):** Latham & Watkins.

**Represented (sales):** Continental Television Sales.

**Personnel:**

**Roger Moody**, Vice President & General Manager.

**Jan Lux**, Local Sales Manager.

**Leah Brouillette**, National Sales Manager.

**Carla Kreegar**, News Director.

**Dan Ackerman**, Chief Engineer.

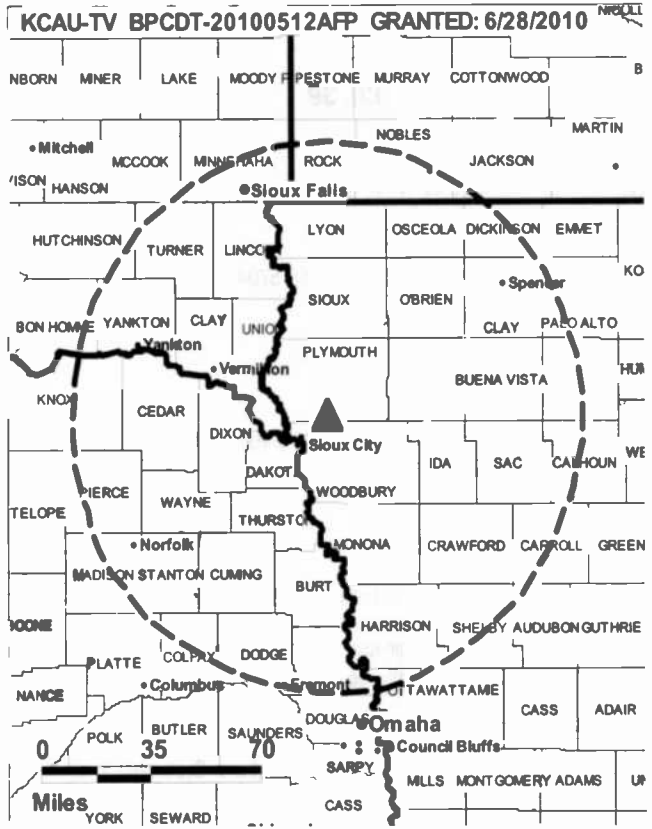
**Jill Collins**, Business Manager.

**Daniele Feenstra**, Promotion Director.

**Dave Jones**, Creative Services Director.

**Karen Arndt**, Traffic Manager.

**City of License:** Sioux City. **Station DMA:** Sioux City, IA. **Rank:** 147.



© 2012 Warren Communications News

Circulation © 2011 Nielsen. Coverage based on Nielsen study.

GrandTotal	Cable TV Households	Non-cable TV Households	Total TV Households
Estimated Station Totals *	99,250	81,930	181,180
Average Weekly Circulation (2011)	54,535	45,369	99,904
Average Daily Circulation (2011)			45,651
Station DMA Total	Cable TV Households	Non-cable TV Households	Total TV Households
Estimated Station Totals *	84,100	71,390	155,490
Average Weekly Circulation (2011)	50,054	43,817	93,871
Average Daily Circulation (2011)			43,867
Other DMA Total	Cable TV Households	Non-cable TV Households	Total TV Households
Estimated Station Totals *	15,150	10,540	25,690
Average Weekly Circulation (2011)	4,481	1,552	6,033
Average Daily Circulation (2011)			1,784

\*Estimated station totals are sums of the Nielsen TV and Cable TV household estimates for each county in which the station registers viewing of more than 5% as per the Nielsen Survey Methods.

**KMEG**  
**Ch. 39**

**Network Service:** CBS.

**Licensee:** Waitt Broadcasting Inc., 1125 S 103rd St, Ste 200, Omaha, NE 68124.

**Studio:** 100 Gold Cir, Dakota Dunes, SD 57049.

**Mailing Address:** 100 Gold Cir, Dakota Dunes, SD 57049.

**Phone:** 712-277-3554. **Fax:** 712-255-3669.

**E-mail:** rcoble@kmeg.com

**Web Site:** http://www.kmeg14.com

**Technical Facilities:** Channel No. 39 (320-626 MHz). Authorized power: 1000-kw max. visual, aural. Antenna: 2005-ft above av. terrain, 1955-ft. above ground, 3287-ft. above sea level.

Latitude 42° 35' 12"  
Longitude 96° 13' 19"

**Transmitter:** 1-mi. NE of intersection of Rtes. K42 & C70, Section 25.

**Note:** Latitude and longitude coordinates shown are based on the North American Datum of 1927 (NAD 27) as currently required by the Mass Media Bureau of the FCC.

**Ownership:** Waitt Broadcasting Inc. (Group Owner).

**Began Operation:** June 1, 2006. Began analog operations: September 5, 1967. Sale to Siouxiand Television LLC (Alex J. Aretakis) dismissed by FCC June 2, 2009. Sale to present owner by Maine Radio & Television Co. approved by FCC June 23, 1998. Sale to Maine Radio & Television Co. by Gillett Communications Group approved by FCC September 23, 1986. Sale to Gillett Communications Group by Fetzer Communications approved by FCC October 29, 1985. Sale to Fetzer Communications by Medallion Broadcasters Inc. (Robert B. Donovan, Edgar F. Pechacek, et al.) approved by FCC August 13, 1969. Ceased analog operations: February 17, 2009.

**Represented (sales):** Cox Media.

**Represented (legal):** Lawrence Bernstein.

**Personnel:**

**Dan Marsh**, Station Manager & General Sales Manager.

**Ryan Coyle**, Manager.

**Jeff Raker**, News Director.

**Marc Roost**, Chief Engineer.

**Vikki Jacobs**, Business Manager.

**Matt Rixner**, Creative Services Director.

**Myra Baker**, Traffic Manager.

**City of License:** Sioux City. **Station DMA:** Sioux City, IA. **Rank:** 147.

**KMEG BPCDT-19990415KE GRANTED: 1/16/2001**



© 2012 Warren Communications News

Circulation © 2011 Nielsen. Coverage based on Nielsen study.

GrandTotal	Cable TV Households	Non-cable TV Households	Total TV Households
Estimated Station Totals *	100,760	83,490	184,250
Average Weekly Circulation (2011)	48,271	41,072	89,343
Average Daily Circulation (2011)			40,932
Station DMA Total	Cable TV Households	Non-cable TV Households	Total TV Households
Estimated Station Totals *	84,100	71,390	155,490
Average Weekly Circulation (2011)	45,811	39,455	85,266
Average Daily Circulation (2011)			39,556
Other DMA Total	Cable TV Households	Non-cable TV Households	Total TV Households
Estimated Station Totals *	16,660	12,100	28,760
Average Weekly Circulation (2011)	2,460	1,617	4,077
Average Daily Circulation (2011)			1,376

\*Estimated station totals are sums of the Nielsen TV and Cable TV household estimates for each county in which the station registers viewing of more than 5% as per the Nielsen Survey Methods.

Iowa — Sioux City

**KPTH**

**Ch. 49**

**Network Service:** MNT, MNT, FOX.

**Licensee:** TTBG Sioux City OpCo, LLC, 888 3rd St NW, c/o Wiley Rein LLP, Atlanta, DC 20006.

**Studio:** 100 Gold Cir, Dakota Dunes, SD 57049.

**Mailing Address:** 100 Gold Cir, Dakota Dunes, SD 57049.

**Phone:** 712-277-3554. **Fax:** 712-255-3669.

**E-mail:** sscollard@kpth.com

**Web Site:** http://www.kpth.com

**Technical Facilities:** Channel No. 49 (680-686 MHz). Authorized power: 1000-kw max. visual, aural. Antenna: 1926-ft above av. terrain, 1886-ft. above ground, 3215-ft. above sea level.

Latitude 42° 35' 12"  
Longitude 96° 13' 18"

**Note:** Latitude and longitude coordinates shown are based on the North American Datum of 1927 (NAD 27) as currently required by the Mass Media Bureau of the FCC.

**Ownership:** TTBG LLC (Group Owner).

**Began Operation:** June 1, 2006. Began analog operations: May 9, 1999. Ceased analog operations: February 17, 2009. Sale to present owner by E. Roger Williams, Trustee approved by FCC July 1, 2009. Involuntary transfer of control by KPTH License LLC - Debtor-in-Possession from Harry J. Pappas, Debtor-in-Possession to E. Roger Williams, Trustee approved by FCC September 17, 2008. Assignment to debtor-in-possession status approved by FCC July 3, 2008.

**Represented (legal):** Wiley Rein LLP.

**Represented (sales):** Cox Media.

**Personnel:**

Steve Scollard, Vice President & General Manager.

Dan Marsh, Station & General Sales Manager.

Marc Roost, Chief Engineer.

Vikki Jacobs, Business Manager.

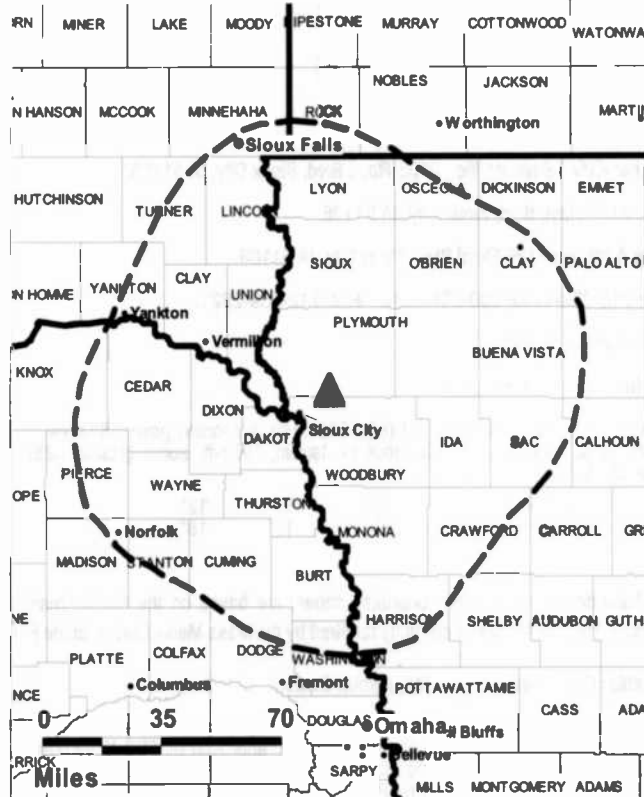
Monika Knefl, Program Director.

Matt Rixner, Creative Services Director.

Jeff Raker, News Director.

**City of License:** Sioux City. **Station DMA:** Sioux City, IA. **Rank:** 147.

**KPTH BPCDT-19991101AGW GRANTED: 1/24/2001**



© 2012 Warren Communications News

Circulation © 2011 Nielsen. Coverage based on Nielsen study.

GrandTotal	Cable TV Households	Non-cable TV Households	Total TV Households
Estimated Station Totals *	94,010	87,210	181,220
Average Weekly Circulation (2011)	40,460	35,712	76,172
Average Daily Circulation (2011)			26,061
Station DMA Total	Cable TV Households	Non-cable TV Households	Total TV Households
Estimated Station Totals *	84,100	71,390	155,490
Average Weekly Circulation (2011)	38,519	33,265	71,784
Average Daily Circulation (2011)			24,827
Other DMA Total	Cable TV Households	Non-cable TV Households	Total TV Households
Estimated Station Totals *	9,910	15,820	25,730
Average Weekly Circulation (2011)	1,941	2,447	4,388
Average Daily Circulation (2011)			1,234

\*Estimated station totals are sums of the Nielsen TV and Cable TV household estimates for each county in which the station registers viewing of more than 5% as per the Nielsen Survey Methods.

**KTIV**  
**Ch. 41**

**Network Service:** CW, NBC.

**Licensee:** KTIV Television Inc., 3135 Floyd Blvd, Sioux City, IA 51108.

**Studio:** 3135 Floyd Blvd, Sioux City, IA 51108.

**Mailing Address:** 3135 Floyd Blvd, Sioux City, IA 51108.

**Phone:** 712-239-4100; 800-234-5848. **Fax:** 712-239-2621.

**E-mail:** ktiv4@ktiv.com

**Web Site:** http://www.ktiv.com

**Technical Facilities:** Channel No. 41 (632-638 MHz). Authorized power: 873-kw max. visual, aural. Antenna: 1998-ft above av. terrain, 1952-ft. above ground, 3282-ft. above sea level.

Latitude 42° 35' 12"  
Longitude 96° 13' 18"

**Note:** Latitude and longitude coordinates shown are based on the North American Datum of 1927 (NAD 27) as currently required by the Mass Media Bureau of the FCC.

**Ownership:** Quincy Newspapers Inc. (Group Owner).

**Began Operation:** September 26, 2006. Began analog operations: October 9, 1954. Sale to present owner by American Family Corp. approved by FCC November 17, 1989. Merger of Black Hawk Broadcasting with American Family Corp. approved by FCC September 17, 1980. Sale by Perkins Bros. Co. approved by FCC March 28, 1974. Sale of 50%, giving Perkins Bros. 100% control, approved by FCC May 26, 1965. Ceased analog operations: February 17, 2009.

**Represented (sales):** Blair Television.

**Personnel:**

David Washburn, Creative Services Director.

Lynda Fergen, Traffic Manager.

Adrian Wisner, General & Local Sales Manager.

Tim Oakley, National Sales Manager.

Bridget Breen, News Director.

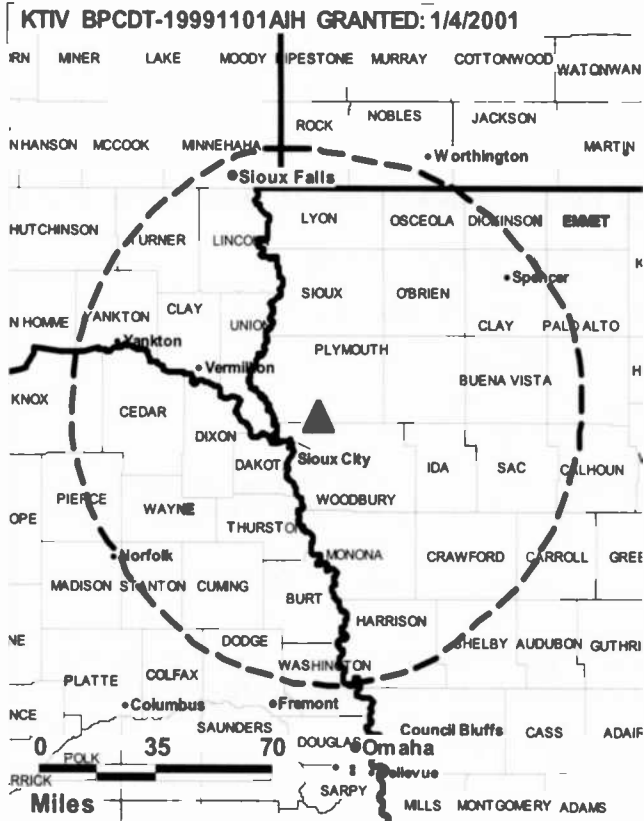
Richard Herr, Chief Engineer.

Kathy Clayton, Business Manager.

Mary Ann Farley, Production Manager.

Richard Kleinberg, Public Service Director.

**City of License:** Sioux City. **Station DMA:** Sioux City, IA. **Rank:** 147.



© 2012 Warren Communications News

Circulation © 2011 Nielsen. Coverage based on Nielsen study.

GrandTotal	Cable TV Households	Non-cable TV Households	Total TV Households
Estimated Station Totals *	102,020	93,700	195,720
Average Weekly Circulation (2011)	63,952	51,669	115,621
Average Daily Circulation (2011)			65,572
Station DMA Total	Cable TV Households	Non-cable TV Households	Total TV Households
Estimated Station Totals *	84,100	71,390	155,490
Average Weekly Circulation (2011)	59,153	48,625	107,778
Average Daily Circulation (2011)			62,885
Other DMA Total	Cable TV Households	Non-cable TV Households	Total TV Households
Estimated Station Totals *	17,920	22,310	40,230
Average Weekly Circulation (2011)	4,799	3,044	7,843
Average Daily Circulation (2011)			2,687

\*Estimated station totals are sums of the Nielsen TV and Cable TV household estimates for each county in which the station registers viewing of more than 5% as per the Nielsen Survey Methods.

**KWWF**

**Ch. 22**

**Network Service:** IND.

**Licensee:** Waterloo TV Licenses LLC, 5000 Tremont Ave, Ste 102, Davenport, IA 52807-1017.

**Studio:** 501 Sycamore St, Waterloo, IA 50703.

**Mailing Address:** 5000 Tremont Ave, Ste 102, Davenport, IA 52807.

**Phone:** 319-287-5841; 563-445-3071.

**Technical Facilities:** Channel No. 22 (518-524 MHz). Authorized power: 11.8-kw max. visual, aural. Antenna: 1084-ft above av. terrain, 970-ft. above ground, 1972-ft. above sea level.

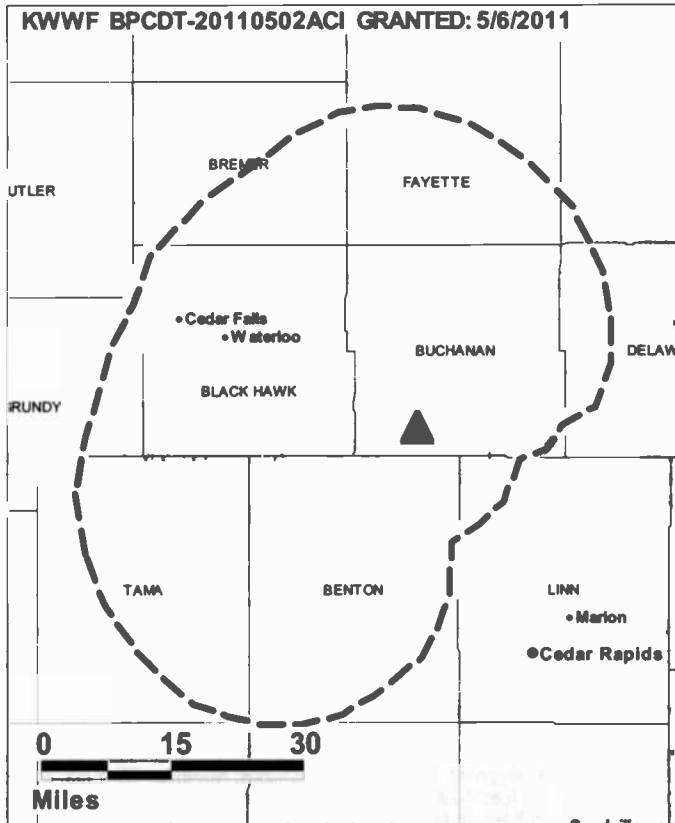
Latitude	42°	17'	17.33"
Longitude	91°	52'	53.86"

**Note:** Latitude and longitude coordinates shown are based on the North American Datum of 1927 (NAD 27) as currently required by the Mass Media Bureau of the FCC.

**Ownership:** Fusion Communications Inc. (Group Owner).

**Began Operation:** December 1, 2002. Sale to Equity Broadcasting Corp. by William M. Smith approved by FCC June 25, 2004. Equity Broadcasting Corp. merged with Coconut Palm Acquisition Corp., becoming Equity Media Holdings Corp. FCC approved deal March 27, 2007. Assignment of license to Debtor in Possession status approved by FCC February 4, 2009. Ceased analog operations: June 12, 2009. Began digital operations: June 12, 2009. Sale to VB Waterloo LLC by Equity Media Holdings Corp. approved by FCC October 1, 2009. Subsequent sale to Waterloo TV Licenses LLC (Jeff Lyle, David McAnally & Paul Libovitz) by VB Waterloo LLC also approved by FCC October 1, 2009. Transfer of control by Waterloo TV Licenses LLC from PLLW LLC (Paul Libovitz 50% to 15%) and Fusion Communications Inc. (Jeff Lyle & David McAnally 50% to 30%) to Pegasus Minority Media LLC (Barbara Laurence 0 to 55%) approved by FCC April 29, 2010. Transfer of control by Waterloo TV Licenses LLC from Pegasus Minority Media LLC (Barbara Laurence 55% to 0) and PLLW LLC (Paul Libovitz 15% to 0) to Fusion Communications Inc. (Jeff Lyle & David McAnally 30% to 100%) approved by FCC March 1, 2011.

**Represented (legal):** Rini Coran PC.



© 2012 Warren Communications News

**City of License:** Waterloo.

**Station DMA:** Cedar Rapids-Waterloo-Iowa City & Dubuque, IA. **Rank:** 89.

**Nielsen Data:** Not available.

Iowa — Waterloo

**KWWL**  
Ch. 7

Network Service: NBC.

Licensee: KWWL Television Inc., PO Box 909, Quincy, IL 62306-0909.

Studio: 500 E 4th St, Waterloo, IA 50703.

Mailing Address: 500 E 4th St, Waterloo, IA 50703.

Phone: 319-291-1200. Fax: 319-291-1255.

E-mail: kwwl@kwwl.com

Web Site: http://www.kwwl.com

Technical Facilities: Channel No. 7 (174-180 MHz). Authorized power: 49-kw visual, aural. Antenna: 1972-ft above av. terrain, 1929-ft. above ground, 2909-ft. above sea level.

Latitude 42° 24' 02"  
Longitude 91° 50' 36"

Note: Latitude and longitude coordinates shown are based on the North American Datum of 1927 (NAD 27) as currently required by the Mass Media Bureau of the FCC.

Ownership: Quincy Newspapers Inc. (Group Owner).

Began Operation: May 1, 2002. Standard Definition. Station broadcasting digitally on its analog channel allotment. Began analog operations: November 25, 1953. Merger of Black Hawk Broadcasting with American Family Corp. approved by FCC September 17, 1980. Sale to Raycom Media Inc. by AFLAC Inc. approved by FCC March 21, 1997. Sale to present owner by Raycom Media Inc. approved by FCC June 23, 2006. Ceased analog operations: February 17, 2009.

Represented (legal): Wilkinson Barker Knauer LLP.

Personnel:

Jerry Watson, Regional Vice President.

Kim Leers, Station Manager.

Jarrett Liddicoat, Chief Engineer.

John Huff, General Sales Manager.

Shelly Davis, Local Sales Manager.

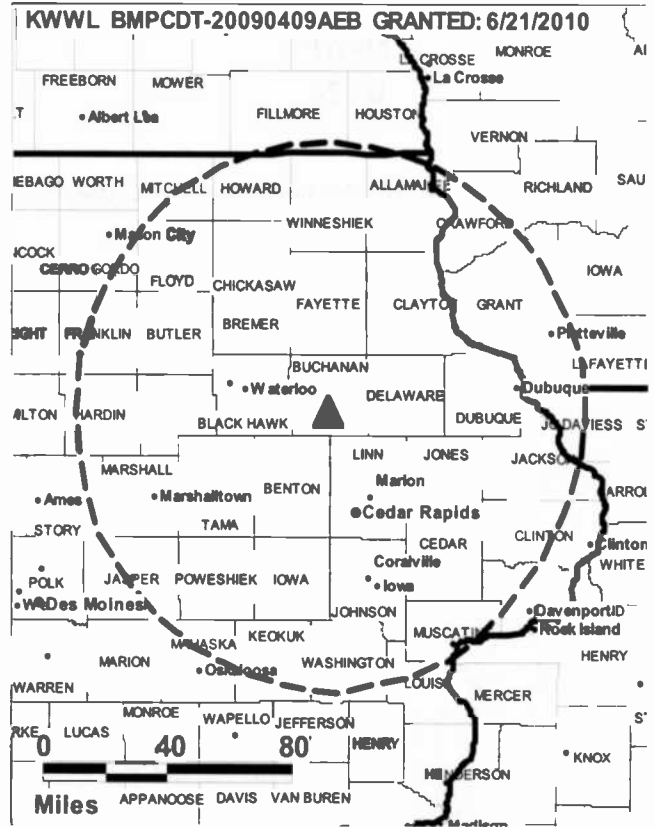
Don Morehead, National Sales Manager.

Chris Hussey, Marketing Director.

Nate Leding, News Director.

City of License: Waterloo.

Station DMA: Cedar Rapids-Waterloo-Iowa City & Dubuque, IA. Rank: 89.



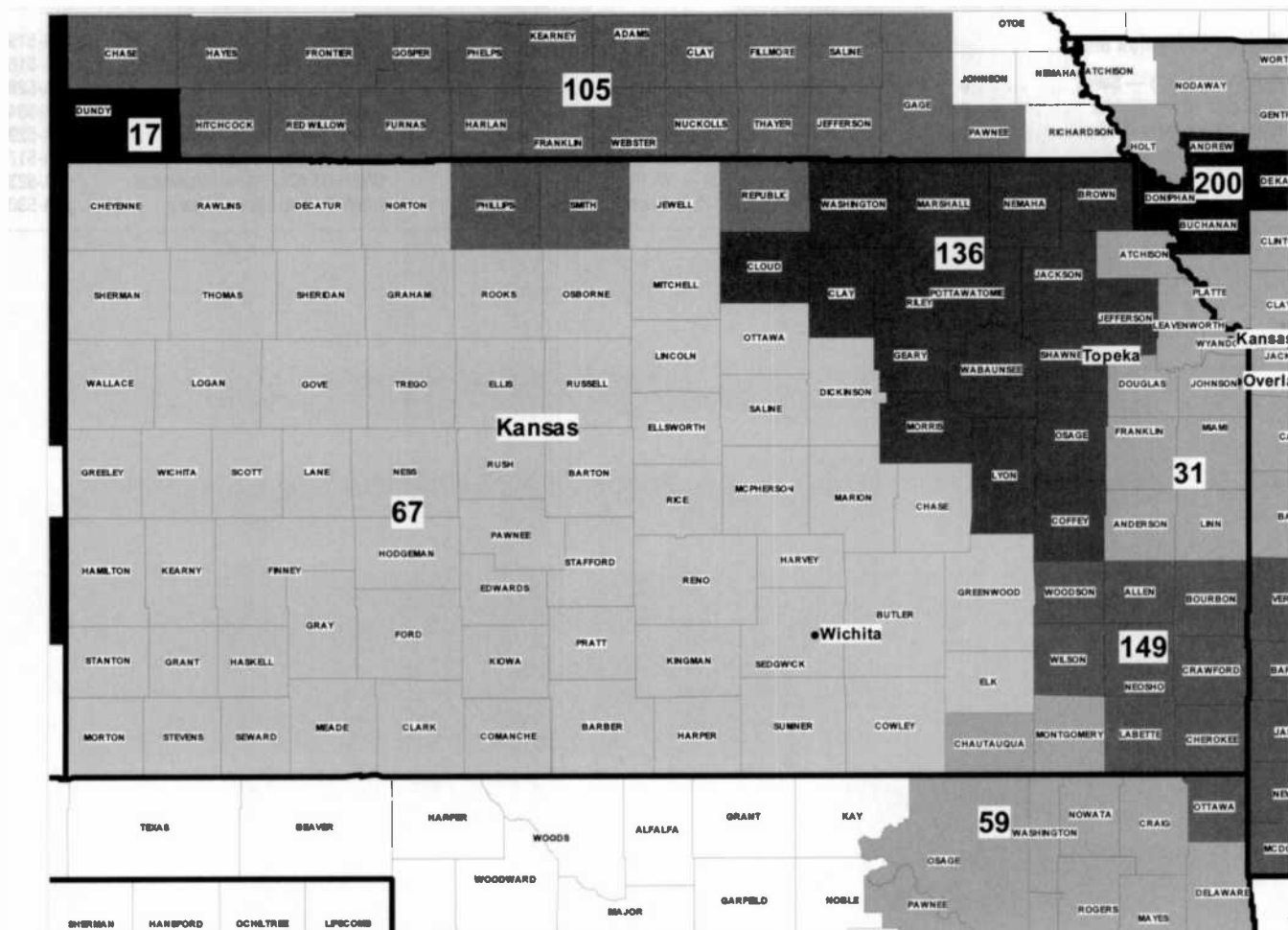
© 2012 Warren Communications News

Circulation © 2011 Nielsen. Coverage based on Nielsen study.

GrandTotal	Cable TV Households	Non-cable TV Households	Total TV Households
Estimated Station Totals *	242,730	193,160	435,890
Average Weekly Circulation (2011)	142,911	105,476	248,387
Average Daily Circulation (2011)			131,600
Station DMA Total	Cable TV Households	Non-cable TV Households	Total TV Households
Estimated Station Totals *	191,780	154,230	346,010
Average Weekly Circulation (2011)	130,743	101,617	232,360
Average Daily Circulation (2011)			125,251
Other DMA Total	Cable TV Households	Non-cable TV Households	Total TV Households
Estimated Station Totals *	50,950	38,930	89,880
Average Weekly Circulation (2011)	12,168	3,859	16,027
Average Daily Circulation (2011)			6,349

\*Estimated station totals are sums of the Nielsen TV and Cable TV household estimates for each county in which the station registers viewing of more than 5% as per the Nielsen Survey Methods.





© 2012 Warren Communications News

MARKET	NIelsen DMA TV HOUSEHOLDS	RANK	MARKET AREA COMMERCIAL STATIONS
Denver, CO	1,548,570	17	KCDO-TV (23); KCEC (51); KCNC-TV (35); KDEN-TV (29); KDVR (32); KETD (46); KFCT (21); KFNR (9); KMGH-TV (7); KPJR-TV (38); KPXC-TV (43); KREG-TV (23); KTFD-DT (15); KTVD (19); KUSA (9); KWGN-TV (34)
Kansas City, MO	939,740	31	KCTV (24); KCWE (31); KMBC-TV (29); KMCI-TV (41); KPXE-TV (51); KSHB-TV (42); KSMO-TV (47); WDAF-TV (34)
Tulsa, OK	529,100	59	KDOR-TV (17); KGEB (49); KJRH-TV (8); KMYT-TV (42); KOKI-TV (22); KOTV-DT (45); KQCW-DT (20); KTPX-TV (28); KTUL (10); KWHB (47)
Wichita-Hutchinson, KS Plus	454,590	67	KAAS-TV (17); KAKE (10); KBSD-DT (6); KBSH-DT (7); KBSL-DT (10); KDCU-DT (31); KLBY (17); KMTW (35); KOCW (14); KSAS-TV (26); KSCW-DT (12); KSNC (22); KSNG (11); KSNW (45); KUPK (13); KWCH-DT (19)
Lincoln & Hastings-Kearney, NE	280,310	105	KFXL-TV (51); KGIN (11); KHAS-TV (5); KHGI-TV (13); KLKN (8); KOLN (10); KSNK (12); KWNB-TV (6)
Topeka, KS	177,710	136	KSNT (27); KTKA-TV (49); WIBW-TV (13)
Joplin, MO-Pittsburg, KS	153,910	149	KFJX (13); KOAM-TV (7); KODE-TV (43); KSNF (46)
St. Joseph, MO	46,690	200	KQTV (7); KTAJ-TV (21)

**Kansas Station Totals as of October 1, 2011**

	VHF	UHF	TOTAL
Commercial Television	10	12	22
Educational Television	3	3	6
	13	15	28

(Continued on next page)

## Kansas TV Station Index

KAAS-TV (Ch. 17) — Salina . . . . .	p. A-527	KFJX (Ch. 13) — Pittsburg . . . . .	p. A-525	KSNC (Ch. 22) — Great Bend . . . . .	p. A-519
KAKE (Ch. 10) — Wichita . . . . .	p. A-531	KLBY (Ch. 17) — Colby . . . . .	p. A-513	KSNG (Ch. 11) — Garden City . . . . .	p. A-516
KBSD-DT (Ch. 6) — Ensign . . . . .	p. A-515	KMCI-TV (Ch. 41) — Lawrence . . . . .	p. A-524	KSNT (Ch. 27) — Topeka . . . . .	p. A-528
KBSH-DT (Ch. 7) — Hays . . . . .	p. A-520	KMTW (Ch. 35) — Hutchinson . . . . .	p. A-522	KSNT (Ch. 27) — Topeka . . . . .	p. A-528
KBSL-DT (Ch. 10) — Goodland . . . . .	p. A-518	KOAM-TV (Ch. 7) — Pittsburg . . . . .	p. A-526	KSNT (Ch. 27) — Topeka . . . . .	p. A-528
KDCU-DT (Ch. 31) — Derby . . . . .	p. A-514	KOCW (Ch. 14) — Hoisington . . . . .	p. A-521	KSNT (Ch. 27) — Topeka . . . . .	p. A-528
		KSAS-TV (Ch. 26) — Wichita . . . . .	p. A-532	KSNW (Ch. 45) — Wichita . . . . .	p. A-534
		KSCW-DT (Ch. 12) — Wichita . . . . .	p. A-533	KTKA-TV (Ch. 49) — Topeka . . . . .	p. A-529
				KUPK (Ch. 13) — Garden City . . . . .	p. A-517
				KWCH-DT (Ch. 19) — Hutchinson . . . . .	p. A-523
				WIBW-TV (Ch. 13) — Topeka . . . . .	p. A-530

**KLBY**  
**Ch. 17**  
**(Satellite of KAKE, Wichita)**

**Network Service:** ABC.

**Licensee:** Gray Television Licensee LLC, 1750 K St NW, Ste 1200, Washington, DC 20006.

**Studio:** 990 S Range, Colby, KS 67701.

**Mailing Address:** 1500 N West St, Wichita, KS 67203.

**Phone:** 785-462-8644; 800-853-6397. **Fax:** 785-462-3522.

**E-mail:** dan.wall@kake.com

**Web Site:** http://www.kake.com

**Technical Facilities:** Channel No. 17 (488-494 MHz). Authorized power: 625-kw max. visual, aural. Antenna: 732-ft above av. terrain, 718-ft. above ground, 4134-ft. above sea level.

Latitude 39° 15' 09"  
 Longitude 101° 21' 09"

**Note:** Latitude and longitude coordinates shown are based on the North American Datum of 1927 (NAD 27) as currently required by the Mass Media Bureau of the FCC.

**Ownership:** Gray Television Inc. (Group Owner).

**Began Operation:** December 15, 2008. Began analog operations: September 4, 1984. Sale to Smoky Hills Public Television Corp. approved by FCC March 5, 1986, but not consummated. Sale to Chronicle Publishing Co. by Sheraton Colby Convention Inc. approved by FCC October 10, 1986. Station returned to air February 11, 1987. Station, along with Chronicle's KAKE-TV, KUPK-TV & WOWT were acquired by LIN Television; and then swapped for Benedek Broadcasting's WWLP. FCC approved deal March 23, 2000. Sale to present owner by Benedek Broadcasting Co. LLC approved by FCC August 29, 2002. Ceased analog operations: August 19, 2008.

**Represented (sales):** Continental Television Sales.

**Represented (legal):** Wiley Rein LLP.

**Personnel:**

**Dan Wall, Vice President & General Manager.**

**Patrick Myers, Operations & Production Manager.**

**Dale Morrell, Chief Engineer.**

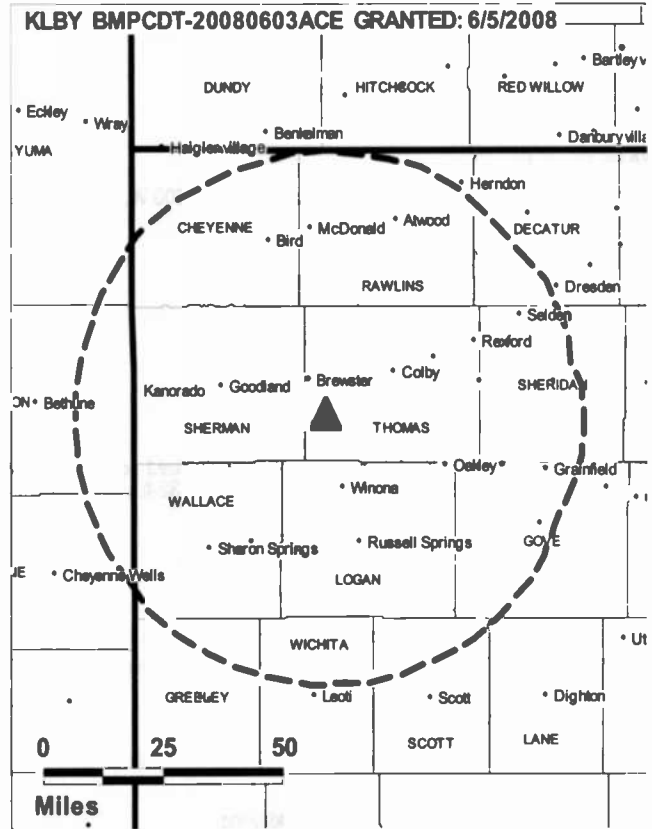
**Dave Grant, News Director.**

**Lori Johnson, Business Manager.**

**Bryan Frye, Marketing Director.**

**Barbe McClendon, Sales Coordinator.**

**Tom Cook, Local Sales Manager.**



© 2012 Warren Communications News

**City of License:** Colby. **Station DMA:** Wichita-Hutchinson, KS Plus. **Rank:** 67.

Circulation © 2011 Nielsen. Coverage based on Nielsen study.

GrandTotal	Cable TV Households	Non-cable TV Households	Total TV Households
Estimated Station Totals *	3,080	2,200	5,280
Average Weekly Circulation (2011)	1,597	226	1,823
Average Daily Circulation (2011)			800
Station DMA Total	Cable TV Households	Non-cable TV Households	Total TV Households
Estimated Station Totals *	3,080	2,200	5,280
Average Weekly Circulation (2011)	1,597	226	1,823
Average Daily Circulation (2011)			800

\*Estimated station totals are sums of the Nielsen TV and Cable TV household estimates for each county in which the station registers viewing of more than 5% as per the Nielsen Survey Methods.

**KDCU-DT**  
**Ch. 31**

**Network Service:** UNV.

**Licensee:** Entravision Holdings LLC, 2425 Olympic Blvd, Ste 6000 W, Santa Monica, CA 90404.

**Studio:** 2815 E 37th St N, Wichita, KS 67219.

**Mailing Address:** 2815 E 37th St N, Wichita, KS 67219.

**Phone:** 316-838-1212; 316-832-4031.

**E-mail:** programming@univisionkansas.com

**Web Site:** http://www.univisionkansas.com

**Technical Facilities:** Channel No. 31 (572-578 MHz). Authorized power: 1000-kw max. visual, aural. Antenna: 1132-ft above av. terrain, 1132-ft. above ground, 2513-ft. above sea level.

Latitude 37° 48' 01"  
Longitude 97° 31' 29"

**Note:** Latitude and longitude coordinates shown are based on the North American Datum of 1927 (NAD 27) as currently required by the Mass Media Bureau of the FCC.

**Ownership:** Entravision Communications Corp.

**Began Operation:** August 20, 2009. Station went directly to digital broadcast; no analog application.

**Represented (engineering):** du Treil, Lundin & Rackley Inc.

**Personnel:**

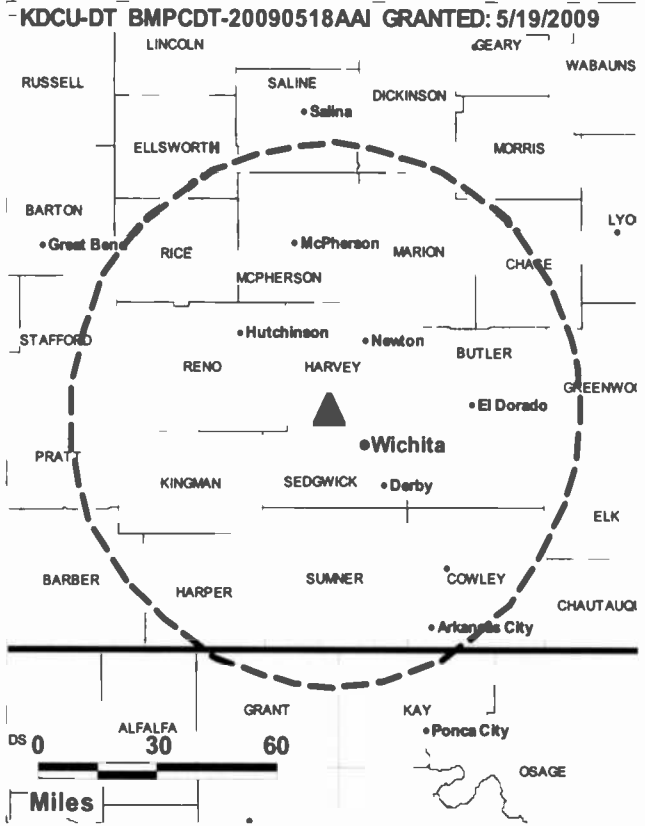
Laverne Goering, Programming & Operations Director.

**City of License:** Derby. **Station DMA:** Wichita-Hutchinson, KS Plus. **Rank:** 67.



FULLY SEARCHABLE • CONTINUOUSLY UPDATED • DISCOUNT RATES FOR PRINT PURCHASERS

For more information call 800-771-9202 or visit [www.warren-news.com](http://www.warren-news.com)



© 2012 Warren Communications News

Circulation © 2011 Nielsen. Coverage based on Nielsen study.

GrandTotal	Cable TV Households	Non-cable TV Households	Total TV Households
Estimated Station Totals *	14,130	0	14,130
Average Weekly Circulation (2011)	1,061	0	1,061
Average Daily Circulation (2011)			427
Station DMA Total	Cable TV Households	Non-cable TV Households	Total TV Households
Estimated Station Totals *	14,130	0	14,130
Average Weekly Circulation (2011)	1,061	0	1,061
Average Daily Circulation (2011)			427

\*Estimated station totals are sums of the Nielsen TV and Cable TV household estimates for each county in which the station registers viewing of more than 5% as per the Nielsen Survey Methods.

**KBSD-DT**

**Ch. 6**

**(Satellite of KWCH-DT, Hutchinson)**

**Network Service:** CBS.

**Grantee:** Sunflower Broadcasting Inc., 225 W Colfax Ave, c/o Schurz Communications Inc., South Bend, IN 46601.

**Studio:** 100 Airport Rd, Dodge City, KS 67801.

**Mailing Address:** 100 Airport Rd, Dodge City, KS 67801.

**Phone:** 316-838-1212. **Fax:** 785-899-3138.

**E-mail:** jbarrett@kwch.com

**Web Site:** http://www.kwch.com

**Technical Facilities:** Channel No. 6 (82-88 MHz). Authorized power: 31-kw visual, aural. Antenna: 711-ft above av. terrain, 635-ft. above ground, 3431-ft. above sea level.

Latitude 37° 38' 28"  
Longitude 100° 20' 39"

**Note:** Latitude and longitude coordinates shown are based on the North American Datum of 1927 (NAD 27) as currently required by the Mass Media Bureau of the FCC.

**Ownership:** Schurz Communications Inc. (Group Owner).

**Began Operation:** June 12, 2009. Station broadcasting digitally on its analog channel allotment. Began analog operations: July 24, 1957. Acquisition of positive control by Leigh Warner approved by FCC December 16, 1969. Transfer of control to Kansas Broadcasting System approved by FCC May 19, 1988. Sale to Smith Broadcasting Group Inc. approved by FCC October 12, 1988. Sale to Spartan Communications Inc. by Smith Broadcasting Group Inc. approved by FCC October 7, 1994. Sale to Media General Inc. by Spartan Communications Inc. approved by FCC March 22, 2000. Sale to present owner by Media General Inc. approved by FCC September 22, 2006. Ceased analog operations: June 12, 2009.

**Represented (legal):** Wilmer Cutler Pickering Hale & Dorr LLP.

**Personnel:**

Joan Barrett, General Manager.

Brian McDonough, General Sales Manager.

Tim VanderZwaag, National Sales Manager.

Joe Miller, Business Manager.

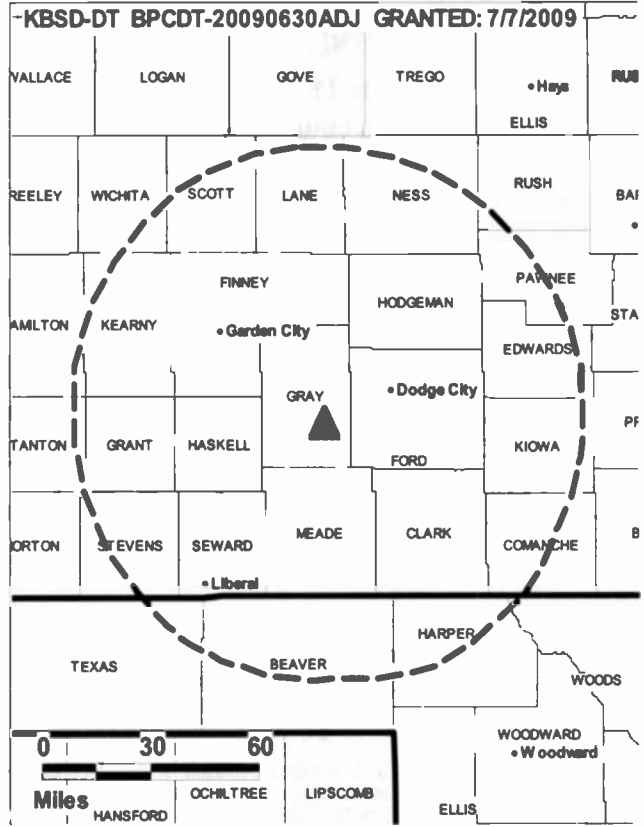
Les Bach, Chief Engineer.

Laverne Goering, Program Director.

David Bell, Marketing Director.

Rick Sleppy, Interactive Media Production Coordinator.

**City of License:** Ensign. **Station DMA:** Wichita-Hutchinson, KS Plus. **Rank:** 67.



© 2012 Warren Communications News

Circulation © 2011 Nielsen. Coverage based on Nielsen study.

GrandTotal	Cable TV Households	Non-cable TV Households	Total TV Households
Estimated Station Totals *	16,760	5,870	22,630
Average Weekly Circulation (2011)	10,471	637	11,108
Average Daily Circulation (2011)			4,333
Station DMA Total	Cable TV Households	Non-cable TV Households	Total TV Households
Estimated Station Totals *	16,760	4,510	21,270
Average Weekly Circulation (2011)	10,471	519	10,990
Average Daily Circulation (2011)			4,298
Other DMA Total	Cable TV Households	Non-cable TV Households	Total TV Households
Estimated Station Totals *	0	1,360	1,360
Average Weekly Circulation (2011)	0	118	118
Average Daily Circulation (2011)			35

\*Estimated station totals are sums of the Nielsen TV and Cable TV household estimates for each county in which the station registers viewing of more than 5% as per the Nielsen Survey Methods.

**KSNB**  
**Ch. 11**  
 (Satellite of KSNW, Wichita)

**Network Service:** NBC.

**Licensee:** NVT Wichita Licensee LLC, Attn: Legal, 2101 Cedar Springs Rd, Ste 700, Dallas, TX 75201.

**Studio:** 833 N Main St, Wichita, KS 67203.

**Mailing Address:** 833 N Main St, Wichita, KS 67203.

**Phone:** 316-265-3333. **Fax:** 316-292-1195.

**E-mail:** generalmanager@ksn.com

**Web Site:** http://www.ksn.com

**Technical Facilities:** Channel No. 11 (198-204 MHz). Authorized power: 56.8-kw visual, aural. Antenna: 784-ft above av. terrain, 768-ft. above ground, 3674-ft. above sea level.

Latitude 37° 46' 40"  
 Longitude 100° 52' 08"

**Note:** Latitude and longitude coordinates shown are based on the North American Datum of 1927 (NAD 27) as currently required by the Mass Media Bureau of the FCC.

**Ownership:** NVT License Holdings LLC (Group Owner).

**Began Operation:** September 13, 2002. Standard Definition. Station broadcasting digitally on its analog channel allotment. Began analog operations: November 5, 1958. Ceased analog operations: June 12, 2009. Sale to SJL of Kansas Corp. by Standard Corp. approved by FCC August 8, 1988. Sale to Lee Enterprises Inc. by SJL Broadcast Management Corp. approved by FCC June 27, 1995. Transfer to Emmis Communications Corp. by Lee Enterprises Inc. approved by FCC September 27, 2000. Sale to Montecito Broadcast Group LLC by Emmis Communications Corp. approved by FCC December 19, 2005. Transfer to New Vision Television LLC by Montecito Broadcast Group LLC approved by FCC October 30, 2007. Involuntary assignment of license to Debtor in Possession status approved by FCC July 24, 2009. Voluntary assignment of license from Debtor in Possession status to restructured New Vision Television LLC, now NVT License Holdings LLC, approved by FCC September 28, 2009. Transfer of control by NVT Wichita Licensee LLC from HBK NV LLC to C. Thomas McMillen approved by FCC March 12, 2010.

**Represented (sales):** TeleRep Inc.

**Represented (legal):** Wiley Rein LLP.

**Represented (engineering):** Cavell, Mertz & Associates Inc.

**Personnel:**

John Dawson, General Manager.

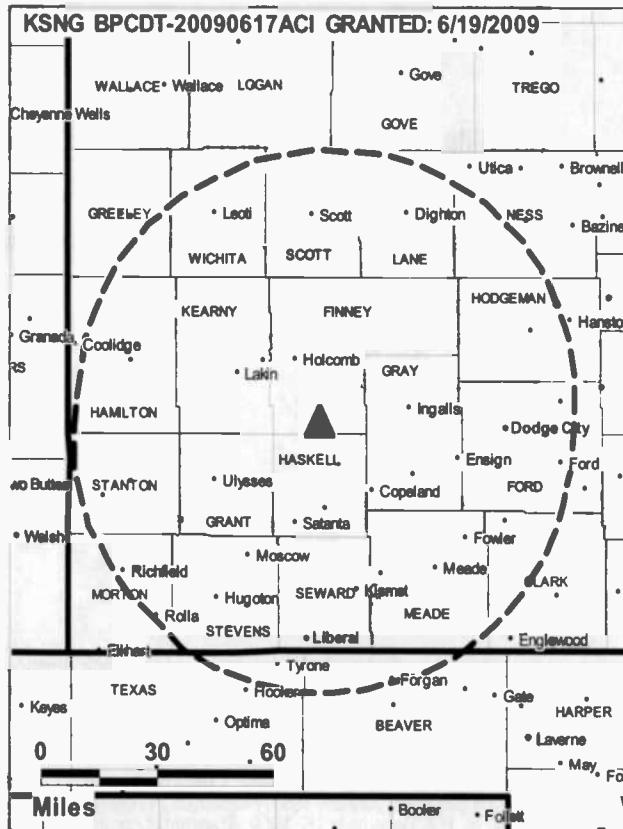
Dan Shurtz, General Sales Manager.

Angie Collins, Regional & National Sales Manager.

Marty West, Regional, National & Local Sales Manager.

Lori Sanderson, Traffic Manager.

Jason Kravarik, News Director.



© 2012 Warren Communications News

Warren Kunkle, Chief Engineer.

Betty Erickson, Program Coordinator.

Gregg Cox, Promotion Manager.

**City of License:** Garden City. **Station DMA:** Wichita-Hutchinson, KS Plus. **Rank:** 67.

Circulation © 2011 Nielsen. Coverage based on Nielsen study.

GrandTotal	Cable TV Households	Non-cable TV Households	Total TV Households
Estimated Station Totals *	18,670	10,070	28,740
Average Weekly Circulation (2011)	11,037	968	12,005
Average Daily Circulation (2011)			5,598
Station DMA Total	Cable TV Households	Non-cable TV Households	Total TV Households
Estimated Station Totals *	18,670	10,070	28,740
Average Weekly Circulation (2011)	11,037	968	12,005
Average Daily Circulation (2011)			5,598

\*Estimated station totals are sums of the Nielsen TV and Cable TV household estimates for each county in which the station registers viewing of more than 5% as per the Nielsen Survey Methods.

**Kansas — Garden City**

**KUPK**  
 (formerly KUPK-TV)  
**Ch. 13**  
 (Satellite of KAKE, Wichita)

**Network Service:** ABC.

**Grantee:** Gray Television Licensee LLC, 1750 K St NW, Ste 1200, Washington, DC 20006.

**Studio:** 2900 E Schulman Ave, Garden City, KS 67846.

**Mailing Address:** 2900 E. Schulman Ave, Garden City, KS 67846.

**Phone:** 620-272-1560. **Fax:** 620-272-1572.

**E-mail:** dan.wall@kake.com

**Web Site:** http://www.kake.com

**Technical Facilities:** Channel No. 13 (210-216 MHz). Authorized power: 63-kw visual, aural. Antenna: 861-ft above av. terrain, 848-ft. above ground, 3688-ft. above sea level.

Latitude            37°    39'    00.9"  
 Longitude        100°   40'    06.4"

**Note:** Latitude and longitude coordinates shown are based on the North American Datum of 1927 (NAD 27) as currently required by the Mass Media Bureau of the FCC.

**Ownership:** Gray Television Inc. (Group Owner).

**Began Operation:** February 17, 2009. Station broadcasting digitally on its analog channel allotment. Began analog operations: October 28, 1964. Sale to present owner by Benedek Broadcasting Co. LLC approved by FCC August 29, 2002. Station, along with Chronicle's KAKE-TV, KLBY & WOWT, were acquired by LIN Television; and then swapped for Benedek Broadcasting's WWLP. FCC approved deal March 23, 2000. Ceased analog operations: February 17, 2009.

**Represented (sales):** Continental Television Sales.

**Represented (legal):** Wiley Rein LLP.

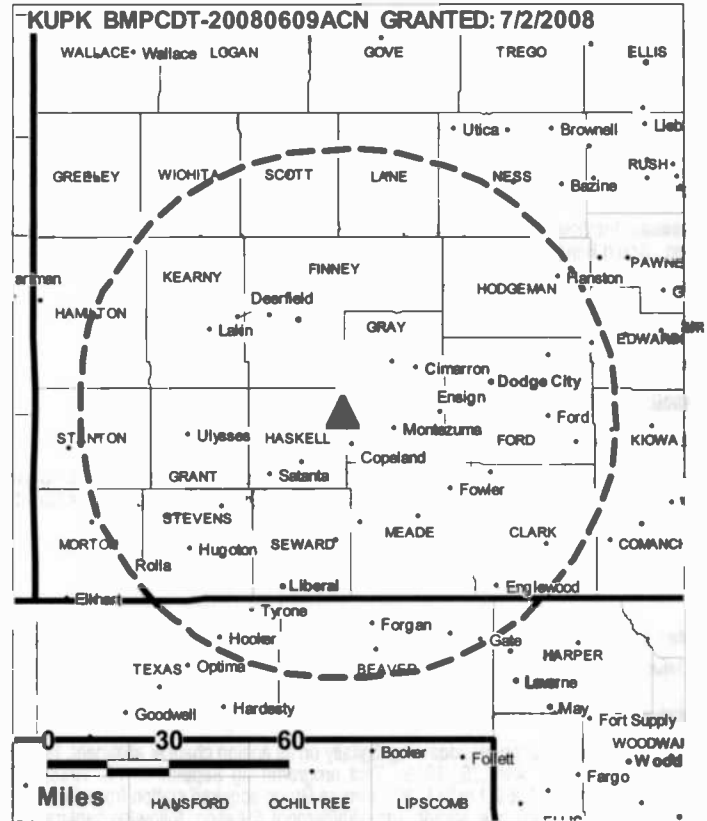
**Personnel:**

Dan Wall, General Manager.

Bryce Baker, Station Manager.

Cody Atkinson, Production Manager.

**City of License:** Garden City. **Station DMA:** Wichita-Hutchinson, KS Plus. **Rank:** 67.



Circulation © 2011 Nielsen. Coverage based on Nielsen study.

GrandTotal	Cable TV Households	Non-cable TV Households	Total TV Households
Estimated Station Totals *	16,760	15,230	31,990
Average Weekly Circulation (2011)	11,157	1,136	12,293
Average Daily Circulation (2011)			4,983

Station DMA Total	Cable TV Households	Non-cable TV Households	Total TV Households
Estimated Station Totals *	16,760	15,230	31,990
Average Weekly Circulation (2011)	11,157	1,136	12,293
Average Daily Circulation (2011)			4,983

\*Estimated station totals are sums of the Nielsen TV and Cable TV household estimates for each county in which the station registers viewing of more than 5% as per the Nielsen Survey Methods.

**KBSL-DT**  
**Ch. 10**  
**(Satellite of KWCH-DT, Hutchinson)**

**Network Service:** CBS.

**Licensee:** Sunflower Broadcasting Inc., 225 W Colfax Ave, c/o Schurz Communications Inc., South Bend, IN 46601.

**Studio:** 3023 W 31th St, Wichita, KS 67735.

**Mailing Address:** 2300 Hall St, Hays, KS 67601.

**Phone:** 785-899-2321. **Fax:** 785-899-3138.

**E-mail:** jbarrett@kwch.com

**Web Site:** http://www.kwch.com

**Technical Facilities:** Channel No. 10 (192-198 MHz). Authorized power: 89.6-kw visual, aural. Antenna: 981-ft above av. terrain, 396-ft. above ground, 4486-ft. above sea level.

Latitude 39° 28' 10"  
 Longitude 101° 33' 19"

**Note:** Latitude and longitude coordinates shown are based on the North American Datum of 1927 (NAD 27) as currently required by the Mass Media Bureau of the FCC.

**Ownership:** Schurz Communications Inc. (Group Owner).

**Began Operation:** Station broadcasting digitally on its analog channel allotment. Began analog operations: April 26, 1959. Test programming September 11, 1958; full operation April 26, 1959. Leslie E. Whittemore Group acquired station from James E. Blair. Max Jones took over station from Whittemore & Assoc. following bankruptcy. Transfer to Standard Electronics Corp. from Max Jones, trustee in bankruptcy, approved by FCC November 2, 1960. Sale to KAYS Inc. by Standard Electronic Corp. approved by FCC August 1, 1962. Sale to Smith Broadcasting Group Inc. by Kays Inc. approved by FCC October 12, 1988. Sale to Spartan Communications Inc. by Smith Broadcasting Group Inc. approved by FCC October 7, 1994. Sale to Media General Inc. by Spartan Communications Inc. approved by FCC March 22, 2000. Sale to present owner by Media General Inc. approved by FCC September 22, 2006. Ceased analog operations: June 12, 2009.

**Represented (legal):** Wilmer Cutler Pickering Hale & Dorr LLP.

**Personnel:**

Joan Barrett, General Manager.

Brian McDonough, General Sales Manager.

Tim VanderZwaag, National Sales Manager.

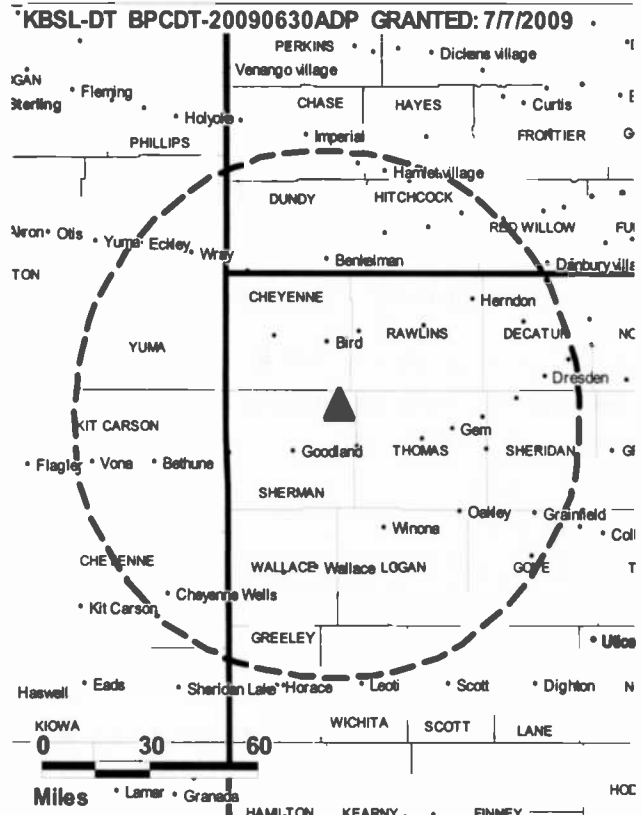
Michele Gors, News Director.

Les Bach, Chief Engineer.

Laverne Goering, Program Director.

David Bell, Marketing Director.

Joe Miller, Business Manager.



© 2012 Warren Communications News

**Rick Sleppy**, Interactive Media Production Coordinator.

**City of License:** Goodland. **Station DMA:** Wichita-Hutchinson, KS Plus. **Rank:** 67.

Circulation © 2011 Nielsen. Coverage based on Nielsen study.

GrandTotal	Cable TV Households	Non-cable TV Households	Total TV Households
Estimated Station Totals *	3,080	2,200	5,280
Average Weekly Circulation (2011)	2,049	498	2,547
Average Daily Circulation (2011)			1,457

Station DMA Total	Cable TV Households	Non-cable TV Households	Total TV Households
Estimated Station Totals *	3,080	2,200	5,280
Average Weekly Circulation (2011)	2,049	498	2,547
Average Daily Circulation (2011)			1,457

\*Estimated station totals are sums of the Nielsen TV and Cable TV household estimates for each county in which the station registers viewing of more than 5% as per the Nielsen Survey Methods.



**Kansas — Great Bend**

**KSNC**  
**Ch. 22**  
**(Satellite of KSNW, Wichita)**

**Network Service:** NBC.

**Licensee:** NVT Wichita Licensee LLC, Attn: Legal, 2101 Cedar Springs Rd, Ste 700, Dallas, TX 75201.

**Studio:** 482 N Hwy 281, Great Bend, KS 67530.

**Mailing Address:** 833 N Main St, Wichita, KS 67203.

**Phone:** 316-265-3333. **Fax:** 316-292-1197.

**E-mail:** generalmanager@ksn.com

**Web Site:** http://www.ksn.com

**Technical Facilities:** Channel No. 22 (518-524 MHz). Authorized power: 500-kw max. visual, aural. Antenna: 932-ft above av. terrain, 929-ft. above ground, 2804-ft. above sea level.

Latitude 38° 25' 54"  
 Longitude 98° 46' 18"

**Transmitter:** U.S. Hwy. 281, 4-mi. N of Great Bend.

**Note:** Latitude and longitude coordinates shown are based on the North American Datum of 1927 (NAD 27) as currently required by the Mass Media Bureau of the FCC.

**Ownership:** NVT License Holdings LLC (Group Owner).

**Began Operation:** September 13, 2002. Standard Definition. Began analog operations: November 28, 1954. Ceased analog operations: October 1, 2008. Transfer of control by NVT Wichita Licensee LLC from HBK NV LLC to C. Thomas McMillen approved by FCC March 12, 2010. Voluntary assignment of license from Debtor in Possession status to restructured New Vision Television LLC, now NVT License Holdings LLC, approved by FCC September 28, 2009. Involuntary assignment of license to Debtor in Possession status approved by FCC July 24, 2009. Transfer to New Vision Television LLC by Montecito Broadcast Group LLC approved by FCC October 30, 2007. Sale to Montecito Broadcast Group LLC by Emmis Communications Corp. approved by FCC December 19, 2005. Transfer to Emmis Communications Corp. by Lee Enterprises Inc. approved by FCC September 27, 2000. Sale to Lee Enterprises Inc. by SJL Broadcast Management approved by FCC June 27, 1995. Sale to SJL of Kansas Corp. by Standard Corp. approved by FCC August 8, 1988. Sale (with satellites KSNW, Garden City, KS; and KSNK, McCook, NE) by Central Kansas Television Co. Inc. approved by FCC June 13, 1962.

**Represented (sales):** TeleRep Inc.

**Represented (legal):** Wiley Rein LLP.

**Personnel:**

**John Dawson,** President & General Manager.

**Marty West,** General & Local Sales Manager.

**Lori Sanderson,** Traffic Manager.

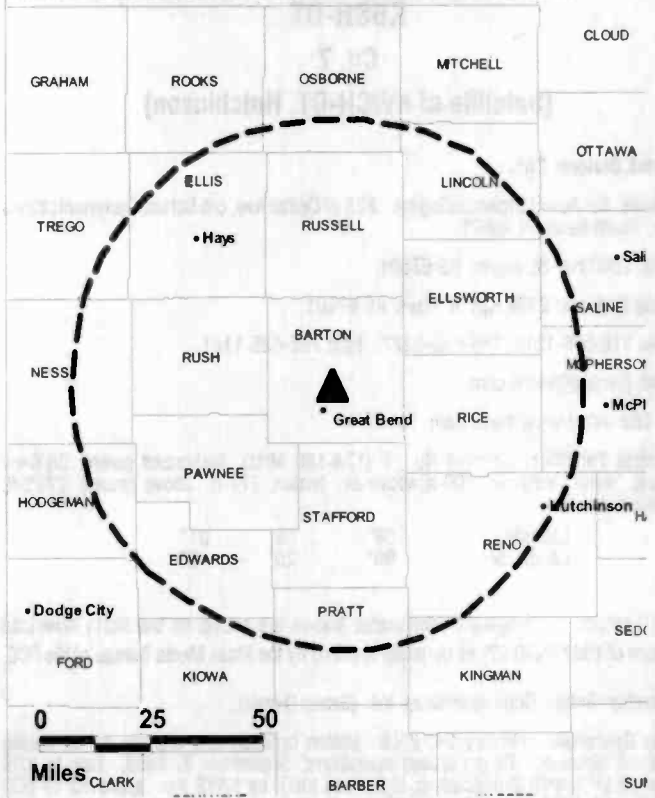
**Jason Kravarik,** News Director.

**Warren Kunkle,** Chief Engineer.

**Betty Erickson,** Program Coordinator.

**Darrin Fullerton,** Marketing Manager.

**KSNC BMPCDT-20070511ABB GRANTED: 9/12/2007**



© 2012 Warren Communications News

**City of License:** Great Bend. **Station DMA:** Wichita-Hutchinson, KS Plus. **Rank:** 67.

Circulation © 2011 Nielsen. Coverage based on Nielsen study.

GrandTotal	Cable TV Households	Non-cable TV Households	Total TV Households
Estimated Station Totals *	40,510	11,850	52,360
Average Weekly Circulation (2011)	13,861	1,857	15,718
Average Daily Circulation (2011)			7,462
Station DMA Total	Cable TV Households	Non-cable TV Households	Total TV Households
Estimated Station Totals *	36,020	11,850	47,870
Average Weekly Circulation (2011)	13,050	1,857	14,907
Average Daily Circulation (2011)			7,328
Other DMA Total	Cable TV Households	Non-cable TV Households	Total TV Households
Estimated Station Totals *	4,490	0	4,490
Average Weekly Circulation (2011)	811	0	811
Average Daily Circulation (2011)			134

\*Estimated station totals are sums of the Nielsen TV and Cable TV household estimates for each county in which the station registers viewing of more than 5% as per the Nielsen Survey Methods.

**KBSH-DT**

**Ch. 7**

**(Satellite of KWCH-DT, Hutchinson)**

**Network Service:** CBS.

**Licensee:** Sunflower Broadcasting Inc., 225 W Colfax Ave, c/o Schurz Communications Inc., South Bend, IN 46601.

**Studio:** 2300 Hall St, Hays, KS 67601.

**Mailing Address:** 2300 Hall St, Hays, KS 67601.

**Phone:** 316-838-1212; 785-625-5277. **Fax:** 785-625-1161.

**E-mail:** jbarrett@kwch.com

**Web Site:** http://www.kwch.com

**Technical Facilities:** Channel No. 7 (174-180 MHz). Authorized power: 38.8-kw visual, aural. Antenna: 709-ft above av. terrain, 771-ft. above ground, 2795-ft. above sea level.

Latitude 38° 53' 01"  
Longitude 99° 20' 15"

**Note:** Latitude and longitude coordinates shown are based on the North American Datum of 1927 (NAD 27) as currently required by the Mass Media Bureau of the FCC.

**Ownership:** Schurz Communications Inc. (Group Owner).

**Began Operation:** February 24, 2009. Station broadcasting digitally on its analog channel allotment. Began analog operations: September 2, 1958. Sale to KBS License LP (Smith Broadcasting of Kansas Inc.) by KAYS Inc. approved by FCC October 12, 1988. Sale to Spartan Communications Inc. by KBS License LP approved by FCC October 7, 1994. Sale to Media General Inc. by Spartan Communications Inc. approved by FCC March 22, 2000. Sale to present owner by Media General Inc. approved by FCC September 22, 2006. Ceased analog operations: February 17, 2009.

**Represented (legal):** Wilmer Cutler Pickering Hale & Dorr LLP.

**Personnel:**

Joan Barrett, General Manager.

Brian McDonough, General Sales Manager.

Tim VanderZwaag, National Sales Manager.

Michele Gors, News Director.

Les Bach, Chief Engineer.

Laverne Goering, Program Director.

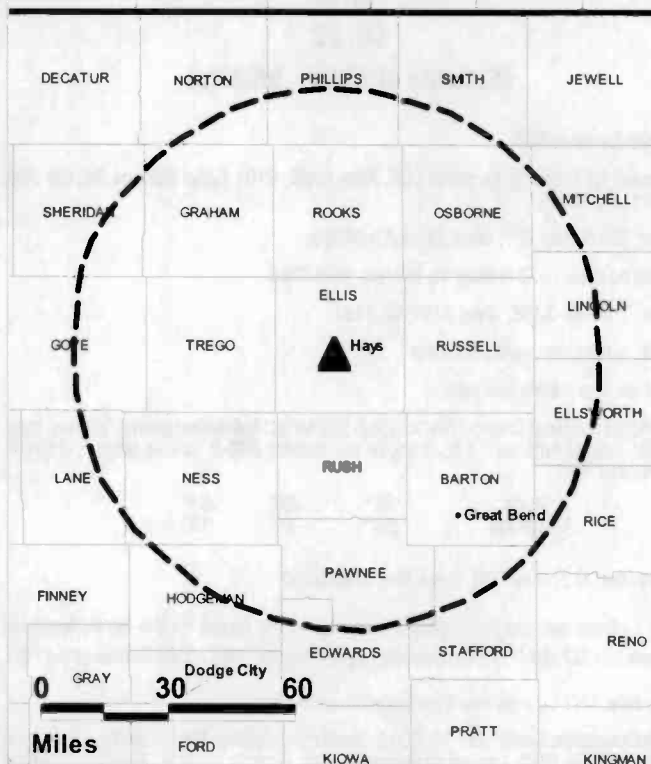
David Bell, Marketing Director.

Joe Miller, Business Manager.

Rick Sleppy, Interactive Media Production Coordinator.

**City of License:** Hays. **Station DMA:** Wichita-Hutchinson, KS Plus. **Rank:** 67.

**KBSH-DT BPCDT-20090630ADM GRANTED: 7/7/2009**



© 2012 Warren Communications News

Circulation © 2011 Nielsen. Coverage based on Nielsen study.

GrandTotal	Cable TV Households	Non-cable TV Households	Total TV Households
Estimated Station Totals *	22,810	6,710	29,520
Average Weekly Circulation (2011)	13,903	1,376	15,279
Average Daily Circulation (2011)			6,123
Station DMA Total	Cable TV Households	Non-cable TV Households	Total TV Households
Estimated Station Totals *	18,320	5,590	23,910
Average Weekly Circulation (2011)	12,390	1,177	13,567
Average Daily Circulation (2011)			5,438
Other DMA Total	Cable TV Households	Non-cable TV Households	Total TV Households
Estimated Station Totals *	4,490	1,120	5,610
Average Weekly Circulation (2011)	1,513	199	1,712
Average Daily Circulation (2011)			685

\*Estimated station totals are sums of the Nielsen TV and Cable TV household estimates for each county in which the station registers viewing of more than 5% as per the Nielsen Survey Methods.

**KOCW**  
**Ch. 14**  
**(Satellite of KSAS-TV, Wichita)**

**Network Service:** FOX.

**Licensee:** Newport Television License LLC, 460 Nichols Rd, Ste 250, Kansas City, MO 64112.

**Studio:** 316 N West St, Wichita, KS 67203.

**Mailing Address:** 316 N West St, Wichita, KS 67203.

**Phone:** 316-942-2424. **Fax:** 316-942-8927.

**E-mail:** jeffmac@foxkanssas.com

**Web Site:** http://www.foxkanssas.com

**Technical Facilities:** Channel No. 14 (470-476 MHz). Authorized power: 40-kw max. visual, aural. Antenna: 535-ft above av. terrain, 515-ft. above ground, 2447-ft. above sea level.

Latitude 38° 37' 53"  
 Longitude 98° 50' 52"

**Note:** Latitude and longitude coordinates shown are based on the North American Datum of 1927 (NAD 27) as currently required by the Mass Media Bureau of the FCC.

**Ownership:** Newport Television LLC (Group Owner).

**Began Operation:** June 12, 2009. Station broadcasting digitally on its analog channel allotment. Began analog operations: July 5, 2000. Sale to present owner by Clear Channel Communications Inc. approved by FCC November 29, 2007. Ceased analog operations: June 12, 2009.

**Represented (legal):** Covington & Burling.

**Personnel:**

Jeff McCausland, General Manager.

Tom Gdosis, Station & PSA Manager.

Chuck Reid, General Sales Manager.

David Hill, Local Sales Manager.

Todd Murphy, National Sales Manager.

Dave Caruso, Chief Engineer.

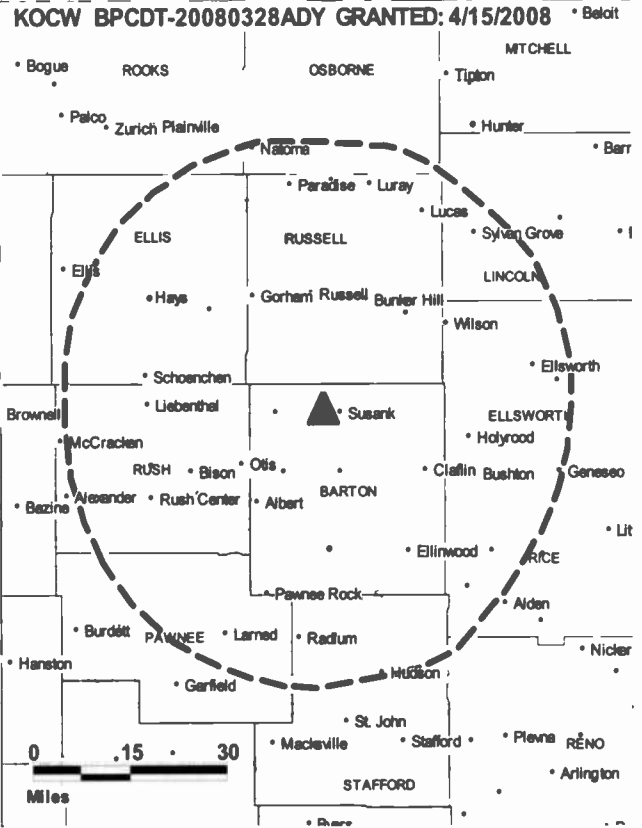
Claudia Reese, Business Manager.

Michelle Cleaton, Program Director.

Ken Whitney, Production Manager.

Denice Petty, Traffic Manager.

Mike Haden, Promotion Coordinator.



© 2012 Warren Communications News

**City of License:** Hoisington. **Station DMA:** Wichita-Hutchinson, KS Plus. **Rank:** 67.

Circulation © 2011 Nielsen. Coverage based on Nielsen study.

GrandTotal	Cable TV Households	Non-cable TV Households	Total TV Households
Estimated Station Totals *	0	5,590	5,590
Average Weekly Circulation (2011)	0	574	574
Average Daily Circulation (2011)		115	115
Station DMA Total	Cable TV Households	Non-cable TV Households	Total TV Households
Estimated Station Totals *	0	5,590	5,590
Average Weekly Circulation (2011)	0	574	574
Average Daily Circulation (2011)		115	115

\*Estimated station totals are sums of the Nielsen TV and Cable TV household estimates for each county in which the station registers viewing of more than 5% as per the Nielsen Survey Methods.

**KMTW**  
**Ch. 35**

**Network Service:** MNT.

**Licensee:** Mercury Broadcasting Co. Inc., 115 E Travis, Ste 533, San Antonio, TX 78205.

**Studio:** 316 N West St, Wichita, KS 67203.

**Mailing Address:** 316 N West St, Wichita, KS 67203.

**Phone:** 316-942-2424. **Fax:** 316-942-8927.

**E-mail:** jeffmac@foxkansas.com

**Web Site:** http://www.mytvwichita.com

**Technical Facilities:** Channel No. 35 (596-602 MHz). Authorized power: 1000-kw max. visual, aural. Antenna: 1017-ft above av. terrain, 1017-ft. above ground, 2408-ft. above sea level.

Latitude 37° 56' 23"  
Longitude 97° 30' 42"

**Note:** Latitude and longitude coordinates shown are based on the North American Datum of 1927 (NAD 27) as currently required by the Mass Media Bureau of the FCC.

**LMA:** Local marketing agreement with KSAS-TV (FOX) Wichita (KSAS-TV), Wichita.

**Ownership:** Mercury Broadcasting Co. Inc. (Group Owner).

**Began Operation:** January 17, 2003. Began analog operations: January 4, 2001. Sale to Viacom International Inc. by Three Feathers Communications Inc. approved by FCC October 1, 1999. Sale to present owner by Viacom International Inc. approved by FCC May 31, 2001. Ceased analog operations: February 17, 2009.

**Personnel:**

**Jeff McCausland,** General Manager.

**Tom Gdlsis,** Station & PSA Manager.

**Chuck Reid,** General Sales Manager.

**David Caruso,** Chief Engineer.

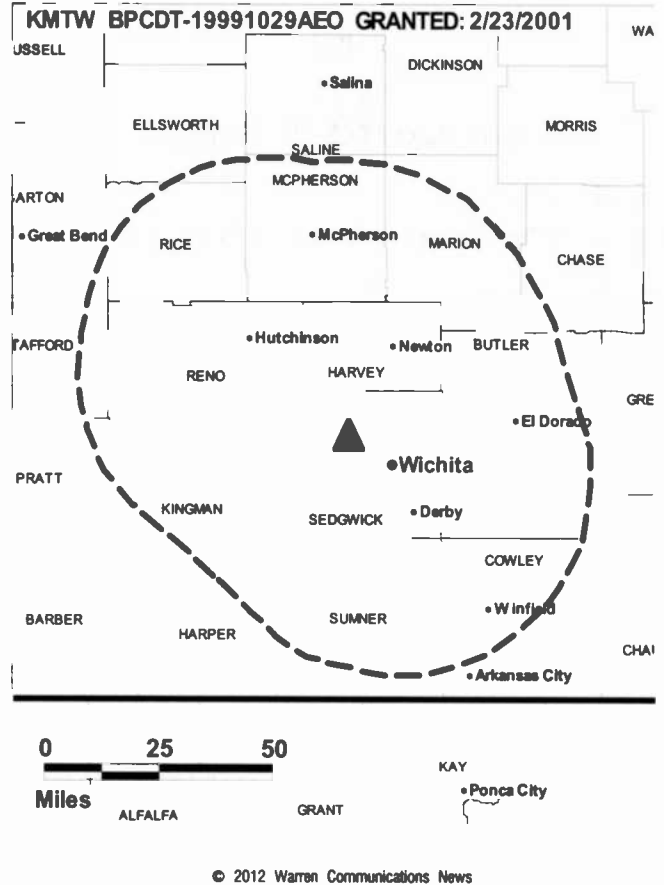
**Michelle Cleaton,** Program Director.

**Mike Haden,** Promotion Director.

**Ken Whitney,** Production Manager.

**Denice Petty,** Traffic Manager.

**City of License:** Hutchinson. **Station DMA:** Wichita-Hutchinson, KS Plus. **Rank:** 67.



Circulation © 2011 Nielsen. Coverage based on Nielsen study.

GrandTotal	Cable TV Households	Non-cable TV Households	Total TV Households
Estimated Station Totals *	245,280	142,470	387,750
Average Weekly Circulation (2011)	39,479	31,372	70,851
Average Daily Circulation (2011)			21,652
Station DMA Total	Cable TV Households	Non-cable TV Households	Total TV Households
Estimated Station Totals *	241,960	142,470	384,430
Average Weekly Circulation (2011)	38,872	31,372	70,244
Average Daily Circulation (2011)			21,577
Other DMA Total	Cable TV Households	Non-cable TV Households	Total TV Households
Estimated Station Totals *	3,320	0	3,320
Average Weekly Circulation (2011)	607	0	607
Average Daily Circulation (2011)			75

\*Estimated station totals are sums of the Nielsen TV and Cable TV household estimates for each county in which the station registers viewing of more than 5% as per the Nielsen Survey Methods.

**KWCH-DT**

**Ch. 19**

**(Operates satellites KBSH-DT, Hays; KBSL-DT, Goodland; KBSD-DT, Ensign)**

**Network Service:** CBS.

**Licensee:** Sunflower Broadcasting Inc., 225 W Colfax Ave, c/o Schurz Communications Inc., South Bend, IN 46601.

**Studio:** 2815 E 37th St N, Wichita, KS 67219.

**Mailing Address:** PO Box 12, Wichita, KS 67201.

**Phone:** 316-838-1212; 888-512-6397. **Fax:** 316-831-6190.

**E-mail:** jbarrett@kwch.com

**Web Site:** http://www.kwch.com

**Technical Facilities:** Channel No. 19 (500-506 MHz). Authorized power: 1000-kw max. visual, aural. Antenna: 1381-ft above av. terrain, 1320-ft. above ground, 2867-ft. above sea level.

Latitude	38°	03'	37.6"
Longitude	97°	45'	48.5"

**Note:** Latitude and longitude coordinates shown are based on the North American Datum of 1927 (NAD 27) as currently required by the Mass Media Bureau of the FCC.

**Ownership:** Schurz Communications Inc. (Group Owner).

**Began Operation:** April 19, 2002. High Definition. Station broadcasting digitally on its analog channel allotment. Began analog operations: June 22, 1953. Sale of 80% to Minneapolis Star and Tribune (Cowles) with former owners retaining 20% approved by FCC October 1955. Sale to Kansas Broadcasting System by Minneapolis Star and Tribune approved by FCC November 24, 1982. Sale to Smith Broadcasting Group Inc. by Kansas Broadcasting Systems approved by FCC October 12, 1988. Sale to Spartan Communications Inc. approved by FCC October 7, 1994. Sale to Media General Inc. by Spartan Communications Inc. approved by FCC March 22, 2000. Sale to present owner by Media General Inc. approved by FCC September 22, 2006. Ceased analog operations: February 17, 2009.

**Represented (legal):** Wilmer Cutler Pickering Hale & Dorr LLP.

**Personnel:**

**Joan Barrett, President & General Manager.**

**Brian McDonough, General Sales Manager.**

**Tim VanderZwaag, National Sales Manager.**

**Chad Cross, News Director.**

**Les Bach, Chief Engineer.**

**Joe Miller, Controller.**

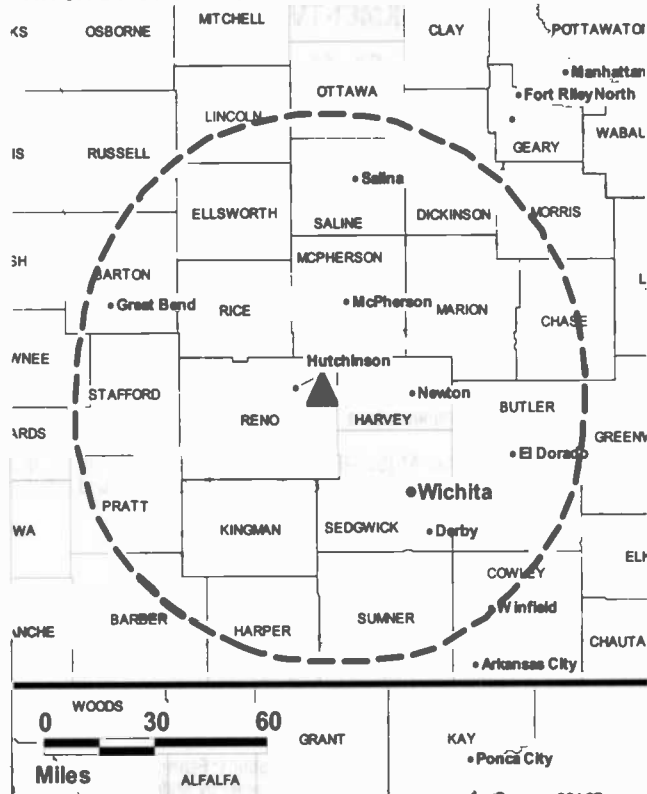
**Laverne Goering, Program & Operations Director.**

**Dominic Gauna, Production Manager.**

**Shawn Hifferty, Marketing & Digital Media Director.**

**Rick Sleppy, Interactive Media Production Coordinator.**

**KWCH-DT BPCDT-20090910ABG GRANTED: 9/16/2009**



© 2012 Warren Communications News

**City of License:** Hutchinson. **Station DMA:** Wichita-Hutchinson, KS Plus. **Rank:** 67.

**Circulation** © 2011 Nielsen. Coverage based on Nielsen study.

GrandTotal	Cable TV Households	Non-cable TV Households	Total TV Households
Estimated Station Totals *	234,950	151,690	386,640
Average Weekly Circulation (2011)	159,175	97,216	256,391
Average Daily Circulation (2011)			135,438
Station DMA Total	Cable TV Households	Non-cable TV Households	Total TV Households
Estimated Station Totals *	224,410	150,450	374,860
Average Weekly Circulation (2011)	157,874	97,073	254,947
Average Daily Circulation (2011)			135,173
Other DMA Total	Cable TV Households	Non-cable TV Households	Total TV Households
Estimated Station Totals *	10,540	1,240	11,780
Average Weekly Circulation (2011)	1,301	143	1,444
Average Daily Circulation (2011)			265

\*Estimated station totals are sums of the Nielsen TV and Cable TV household estimates for each county in which the station registers viewing of more than 5% as per the Nielsen Survey Methods.

**KMCI-TV**

**Ch. 41**

**Network Service:** IND.

**Licensee:** Scripps Howard Publishing Inc., 312 Walnut St, 28th Fl, Cincinnati, OH 45202-4067.

**Studio:** 4720 Oak St, Kansas City, MO 64112.

**Mailing Address:** 4720 Oak St, Kansas City, MO 64112.

**Phone:** 816-753-4141. **Fax:** 816-932-4122.

**E-mail:** comments@38thespot.com

**Web Site:** http://www.nbcactionnews.com

**Technical Facilities:** Channel No. 41 (632-638 MHz). Authorized power: 730-kw max. visual, aural. Antenna: 1062-ft above av. terrain, 1123-ft. above ground, 2008-ft. above sea level.

Latitude 38° 58' 42"  
Longitude 94° 32' 01"

**Note:** Latitude and longitude coordinates shown are based on the North American Datum of 1927 (NAD 27) as currently required by the Mass Media Bureau of the FCC.

**Ownership:** E. W. Scripps Co. (Group Owner).

**Began Operation:** August 7, 2003. Began analog operations: February 1, 1988. Ceased analog operations: June 12, 2009. Sale to present owner by Miller Broadcasting Inc. approved by FCC February 3, 2000.

**Represented (legal):** Baker Hostetler LLP.

**Personnel:**

**Michael Vrabac**, Vice President & General Manager.

**Alan Fuchsman**, General Sales Manager.

**Zach Lieberman**, Local Sales Manager.

**Rick Iler**, News Director.

**Jay Nix**, Chief Engineer.

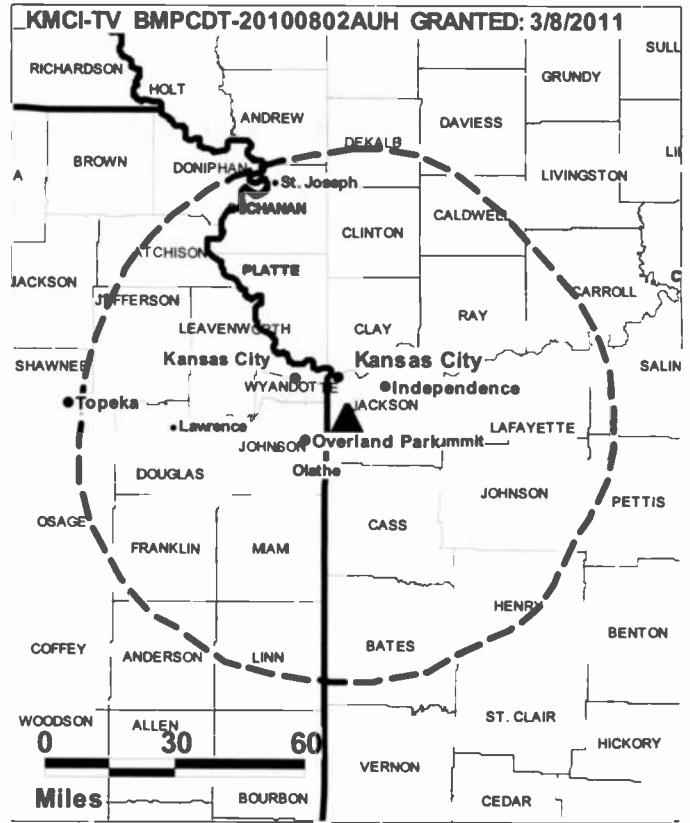
**Brian Grauer**, Business Manager.

**Dana Boyd**, Program Director.

**Jim Neal**, Production Manager.

**Susan Wray**, Traffic Manager.

**City of License:** Lawrence. **Station DMA:** Kansas City, MO. **Rank:** 31.



© 2012 Warren Communications News

Circulation © 2011 Nielsen. Coverage based on Nielsen study.

GrandTotal	Cable TV Households	Non-cable TV Households	Total TV Households
Estimated Station Totals *	598,230	342,790	941,020
Average Weekly Circulation (2011)	96,610	70,677	167,287
Average Daily Circulation (2011)			58,893
Station DMA Total	Cable TV Households	Non-cable TV Households	Total TV Households
Estimated Station Totals *	593,920	318,970	912,890
Average Weekly Circulation (2011)	95,906	69,013	164,919
Average Daily Circulation (2011)			58,426
Other DMA Total	Cable TV Households	Non-cable TV Households	Total TV Households
Estimated Station Totals *	4,310	23,820	28,130
Average Weekly Circulation (2011)	704	1,664	2,368
Average Daily Circulation (2011)			467

\*Estimated station totals are sums of the Nielsen TV and Cable TV household estimates for each county in which the station registers viewing of more than 5% as per the Nielsen Survey Methods.

**KFJX**  
**Ch. 13**

**Network Service:** FOX.

**Licensee:** Surtsey Media LLC, 73 Kercheval Ave, Grosse Pointe Farms, MI 48236.

**Studio:** 2950 NE Hwy 69, PO Box 659, Pittsburg, KS 66762-0659.

**Mailing Address:** 2950 NE Hwy 69, PO Box 659, Pittsburg, KS 66762-0659.

**Phone:** 417-782-1414; 620-230-0565. **Fax:** 417-624-3115.

**Web Site:** <http://www.fox14tv.com>

**Technical Facilities:** Channel No. 13 (210-216 MHz). Authorized power: 4.5-kw visual, aural. Antenna: 1102-ft above av. terrain, 1101-ft. above ground, 1990-ft. above sea level.

Latitude	37°	13'	15"
Longitude	94°	42'	25"

Holds CP for change to 5.6-kw visual; BPCDT-20090721ABS.

**Note:** Latitude and longitude coordinates shown are based on the North American Datum of 1927 (NAD 27) as currently required by the Mass Media Bureau of the FCC.

**Ownership:** Dana Christian Raymant.

**Began Operation:** June 12, 2009. Began analog operations: October 18, 2003. Transfer to present owner by Davis Television LLC & DTV Inc. approved by FCC January 15, 2003. Ceased analog operations: June 12, 2009.

**Personnel:**

**Darren Dishman**, General Manager.

**Darren Prather**, General Sales Manager.

**Jonathan Haut**, National Sales Manager.

**Kelley Foust**, Local Sales Manager.

**Kristi Spencer**, News Director.

**Bill Vickery**, Chief Engineer.

**Dale Switzer**, Creative Services Director.

**Vance Lewis**, Promotions Director.

**Steve Holinsworth**, Operations Manager.

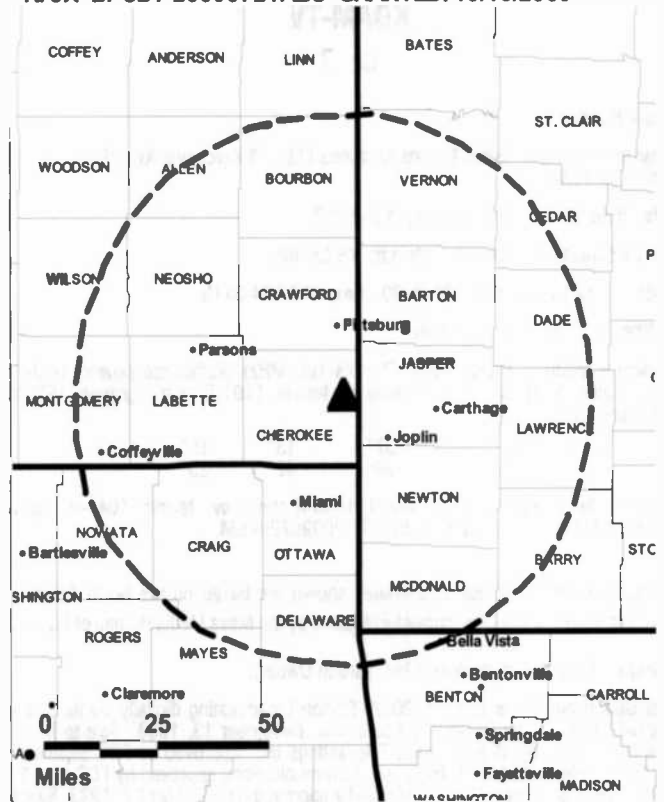
**Jill Nelson**, Traffic Manager.

## SATELLITE WEEK

Covering international news on space communications policy, regulation, technology and business

FREE 30-DAY TRIAL—call 800-771-9202 or visit [www.warren-news.com](http://www.warren-news.com)

**KFJX BPCDT-20090721ABS GRANTED: 10/16/2009**



© 2012 Warren Communications News

**Debbie Auman**, Business Manager.

**City of License:** Pittsburg. **Station DMA:** Joplin, MO-Pittsburg, KS. **Rank:** 149.

Circulation © 2011 Nielsen. Coverage based on Nielsen study

GrandTotal	Cable TV Households	Non-cable TV Households	Total TV Households
Estimated Station Totals *	55,670	106,610	162,280
Average Weekly Circulation (2011)	32,334	54,772	87,106
Average Daily Circulation (2011)			36,429
Station DMA Total	Cable TV Households	Non-cable TV Households	Total TV Households
Estimated Station Totals *	55,670	96,060	151,730
Average Weekly Circulation (2011)	32,334	53,600	85,934
Average Daily Circulation (2011)			36,142
Other DMA Total	Cable TV Households	Non-cable TV Households	Total TV Households
Estimated Station Totals *	0	10,550	10,550
Average Weekly Circulation (2011)	0	1,172	1,172
Average Daily Circulation (2011)			287

\*Estimated station totals are sums of the Nielsen TV and Cable TV household estimates for each county in which the station registers viewing of more than 5% as per the Nielsen Survey Methods.

**KOAM-TV**  
Ch. 7

**Network Service:** CBS.

**Licensee:** Saga Quad States Communications LLC, 73 Kercheval Ave, Grosse Pointe Farms, MI 48236.

**Studio:** 2950 NE Hwy. 69, Pittsburg, KS 66762.

**Mailing Address:** PO Box 659, Pittsburg, KS 66762.

**Phone:** 417-624-0233; 620-231-0400. **Fax:** 417-624-3115.

**Web Site:** <http://www.koamtv.com>

**Technical Facilities:** Channel No. 7 (174-180 MHz). Authorized power: 14.8-kw visual, aural. Antenna: 1102-ft above av. terrain, 1101-ft. above ground, 1990-ft. above sea level.

Latitude 37° 13' 15"  
Longitude 94° 42' 25"

Holds CP for change to 55-kw visual, 1045-ft above av. terrain, 1044-ft. above ground, 1934-ft. above sea level; BPCDT-20090729ABM.

**Note:** Latitude and longitude coordinates shown are based on the North American Datum of 1927 (NAD 27) as currently required by the Mass Media Bureau of the FCC.

**Ownership:** Saga Communications Inc. (Group Owner).

**Began Operation:** November 12, 2002. Station broadcasting digitally on its analog channel allotment. Began analog operations: December 13, 1953. Sale to Draper Communications by Mid-Continent Telecastings Inc. approved by FCC September 27, 1984. Sale to KOAM-TV by Draper Communications approved by FCC May 28, 1993. Sale to Scarecrow Inc. by KOAM-TV approved by FCC May 28, 1993. Sale to present owner by Scarecrow Inc. approved by FCC August 19, 1994. Ceased analog operations: February 17, 2009.

**Represented (legal):** Smithwick & Belendiuk PC.

**Represented (sales):** Continental Television Sales.

**Personnel:**

Danny Thomas, President & General Manager.

Darren Prather, General Sales Manager.

Jonathan Haut, National Sales Director.

Kristi Spencer, News Director.

Bill Vickery, Director of Engineering.

Debbie Auman, Business Manager.

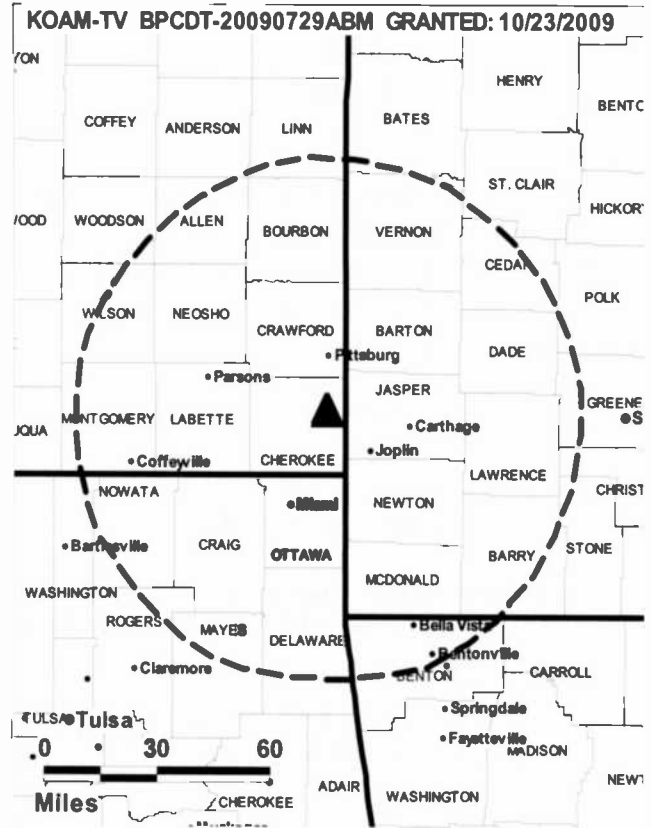
Vance Lewis, Promotion Director.

Steve Holinsworth, Operations Manager.

Dale Switzer, Creative Services Director.

Jill Nelson, Traffic Manager.

**City of License:** Pittsburg. **Station DMA:** Joplin, MO-Pittsburg, KS. **Rank:** 149.



© 2012 Warren Communications News

Circulation © 2011 Nielsen. Coverage based on Nielsen study.

GrandTotal	Cable TV Households	Non-cable TV Households	Total TV Households
Estimated Station Totals *	72,100	127,680	199,780
Average Weekly Circulation (2011)	48,490	65,812	114,302
Average Daily Circulation (2011)			67,641
Station DMA Total	Cable TV Households	Non-cable TV Households	Total TV Households
Estimated Station Totals *	55,670	96,060	151,730
Average Weekly Circulation (2011)	42,160	62,899	105,059
Average Daily Circulation (2011)			63,277
Other DMA Total	Cable TV Households	Non-cable TV Households	Total TV Households
Estimated Station Totals *	16,430	31,620	48,050
Average Weekly Circulation (2011)	6,330	2,913	9,243
Average Daily Circulation (2011)			4,364

\*Estimated station totals are sums of the Nielsen TV and Cable TV household estimates for each county in which the station registers viewing of more than 5% as per the Nielsen Survey Methods.



**KAAS-TV**

**Ch. 17**

**(Satellite of KSAS-TV, Wichita)**

**Network Service:** FOX.

**Licensee:** Newport Television License LLC, 460 Nichols Rd, Ste 250, Kansas City, MO 64112.

**Studio:** 316 N West St, Wichita, KS 67203.

**Mailing Address:** 316 N West St, Wichita, KS 67203.

**Phone:** 316-942-2424; 800-864-6575. **Fax:** 316-942-8927.

**Web Site:** <http://www.foxkansas.com>

**Technical Facilities:** Channel No. 17 (488-494 MHz). Authorized power: 65-kw max. visual, aural. Antenna: 1030-ft above av. terrain, 866-ft. above ground, 2362-ft. above sea level.

Latitude 39° 06' 16"  
Longitude 97° 23' 15"

**Note:** Latitude and longitude coordinates shown are based on the North American Datum of 1927 (NAD 27) as currently required by the Mass Media Bureau of the FCC.

**Ownership:** Newport Television LLC (Group Owner).

**Began Operation:** August 1, 2002. Standard and High Definition. Began analog operations: April 3, 1988. Sale to present owner by Clear Channel Communications Inc. approved by FCC November 29, 2007. Sale to Clear Channel Communications Inc. from Channel 24 Ltd. approved by FCC July 24, 1990. Ceased analog operations: June 12, 2009.

**Represented (legal):** Covington & Burling.

**Personnel:**

Jeff McCausland, General Manager.

Chuck Reid, General Sales Manager.

Kari Barrett, National Sales Manager.

Tom Gdlsis, Station & Public Service Manager.

Claudia Reese, Business Manager.

Mike Haden, Promotion Coordinator.

Ken Whitney, Production Manager.

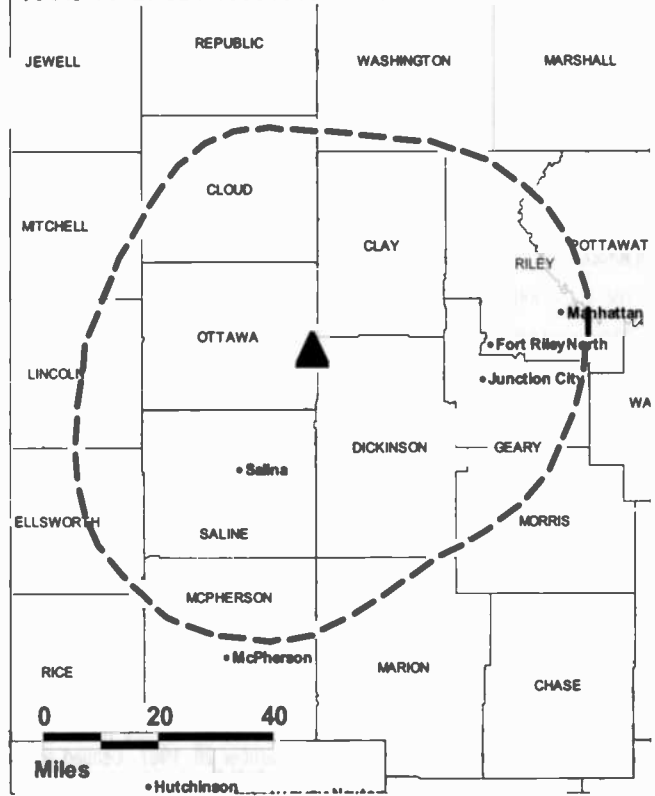
Michelle Cleaton, Program Director.

George Watson, Internet Marketing Director.

Denice Petty, Traffic Manager.

**City of License:** Salina. **Station DMA:** Wichita-Hutchinson, KS Plus. **Rank:** 67.

**KAAS-TV BPCDT-19991018ABF GRANTED: 10/11/2000**



© 2012 Warren Communications News

Circulation © 2011 Nielsen. Coverage based on Nielsen study.

GrandTotal	Cable TV Households	Non-cable TV Households	Total TV Households
Estimated Station Totals *	44,560	12,640	57,200
Average Weekly Circulation (2011)	16,479	1,223	17,702
Average Daily Circulation (2011)			5,038
Station DMA Total	Cable TV Households	Non-cable TV Households	Total TV Households
Estimated Station Totals *	38,100	10,070	48,170
Average Weekly Circulation (2011)	16,081	834	16,915
Average Daily Circulation (2011)			4,901
Other DMA Total	Cable TV Households	Non-cable TV Households	Total TV Households
Estimated Station Totals *	6,460	2,570	9,030
Average Weekly Circulation (2011)	398	389	787
Average Daily Circulation (2011)			137

\*Estimated station totals are sums of the Nielsen TV and Cable TV household estimates for each county in which the station registers viewing of more than 5% as per the Nielsen Survey Methods.

**KSNT**  
**Ch. 27**

**Network Service:** FOX, NBC.

**Licensee:** NVT Topeka Licensee LLC, Attn: Legal, 2101 Cedar Springs Rd, Ste 700, Dallas, TX 75201.

**Studio:** 6835 NW US Hwy 24, Topeka, KS 66618.

**Mailing Address:** PO Box 2700, Topeka, KS 66601.

**Phone:** 785-582-4000. **Fax:** 785-582-5283.

**E-mail:** 27news@ksnt.com

**Web Site:** http://www.ksnt.com

**Technical Facilities:** Channel No. 27 (548-554 MHz). Authorized power: 77.9-kw max. visual, aural. Antenna: 1050-ft above av. terrain, 1122-ft. above ground, 2021-ft. above sea level.

Latitude 39° 05' 34"  
Longitude 95° 47' 04"

**Note:** Latitude and longitude coordinates shown are based on the North American Datum of 1927 (NAD 27) as currently required by the Mass Media Bureau of the FCC.

**Multichannel TV Sound:** Stereo only.

**Ownership:** NVT License Holdings LLC (Group Owner).

**Began Operation:** November 3, 2005. Station broadcasting digitally on its analog channel allotment. Began analog operations: December 28, 1967. Ceased analog operations: June 12, 2009. Transfer of control by NVT Topeka Licensee LLC from HBK NV LLC to C. Thomas McMillen approved by FCC March 12, 2010. Voluntary assignment of license from Debtor in Possession status to restructured New Vision Television LLC, now NVT License Holdings LLC, approved by FCC September 28, 2009. Involuntary assignment of license to Debtor in Possession status approved by FCC July 24, 2009. Transfer to New Vision Television LLC by Montecito Broadcast Group LLC approved by FCC October 30, 2007. Sale to Montecito Broadcast Group LLC by Emmis Communications Corp. approved by FCC December 19, 2005.

**Represented (legal):** Wiley Rein LLP.

**Represented (sales):** HRP: Television Station Representative.

**Personnel:**

Jean Turnbough, Vice President & General Manager.

Matthew Broxterman, Local Sales Manager.

Nate Hill, News Director.

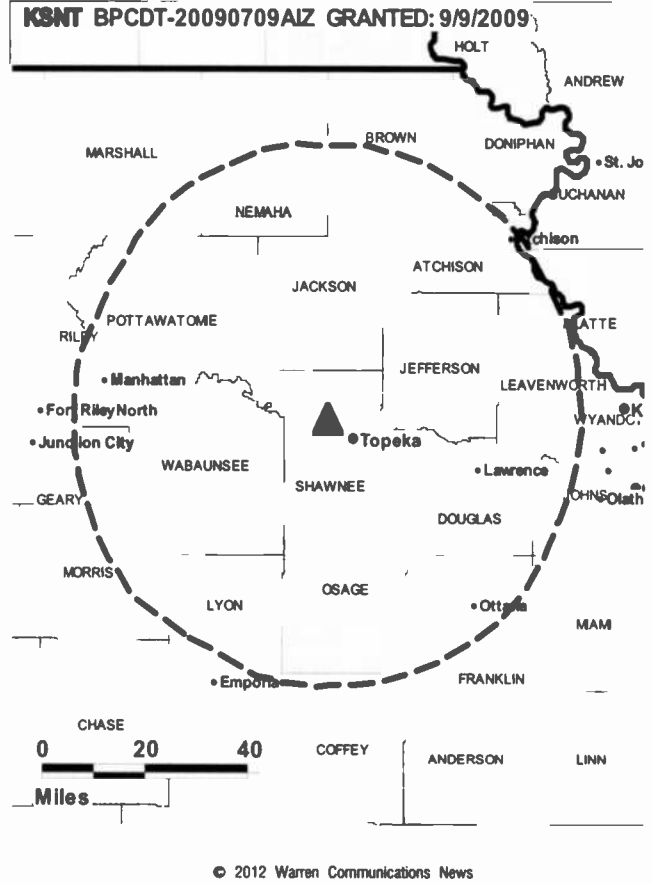
Jeff Groves, Chief Engineer.

Connie Goodson, Business Manager.

Lisa Hickey, Programming Assistant.

Gary Lindberg, Traffic Coordinator.

**City of License:** Topeka. **Station DMA:** Topeka, KS. **Rank:** 136.



Circulation © 2011 Nielsen. Coverage based on Nielsen study.

GrandTotal	Cable TV Households	Non-cable TV Households	Total TV Households
Estimated Station Totals *	148,420	74,340	222,760
Average Weekly Circulation (2011)	74,164	33,185	107,349
Average Daily Circulation (2011)			48,261
Station DMA Total	Cable TV Households	Non-cable TV Households	Total TV Households
Estimated Station Totals *	93,370	59,850	153,220
Average Weekly Circulation (2011)	59,304	32,388	91,692
Average Daily Circulation (2011)			43,340
Other DMA Total	Cable TV Households	Non-cable TV Households	Total TV Households
Estimated Station Totals *	55,050	14,490	69,540
Average Weekly Circulation (2011)	14,860	797	15,657
Average Daily Circulation (2011)			4,921

\*Estimated station totals are sums of the Nielsen TV and Cable TV household estimates for each county in which the station registers viewing of more than 5% as per the Nielsen Survey Methods.

# Kansas — Topeka

## KTKA-TV Ch. 49

**Network Service:** ABC, CW.

**Licensee:** PBC Broadcasting of Topeka License LLC, 11766 Wilshire Blvd, Ste 405, Los Angeles, CA 90025-6573.

**Studio:** 2121 SW Chelsea Dr, Topeka, KS 66604.

**Mailing Address:** PO Box 4949, Topeka, KS 66604.

**Phone:** 785-273-4949. **Fax:** 785-273-7811.

**E-mail:** aniccum@sunflowerbroadband.com

**Web Site:** http://www.ktka.com

**Technical Facilities:** Channel No. 49 (680-686 MHz). Authorized power: 89.1-kw max. visual, aural. Antenna: 1480-ft above av. terrain, 1416-ft. above ground, 2526-ft. above sea level.

Latitude 39° 01' 34"  
Longitude 95° 55' 01"

**Note:** Latitude and longitude coordinates shown are based on the North American Datum of 1927 (NAD 27) as currently required by the Mass Media Bureau of the FCC.

**Ownership:** PBC Networks LLC.

**Began Operation:** July 7, 2006. Began analog operations: June 20, 1983. Ceased analog operations: February 17, 2009. Sale to present owner by Free State Communications LLC approved by FCC July 27, 2011. Deal included an agreement with NVT Topeka LLC to sell commercial time plus a shared services agreement. Sale to Free State Communications LLC by Northeast Kansas Broadcast Service Inc. approved by FCC August 17, 2005. Transfer of control by Northeast Kansas Broadcast Service Inc. from Marion B Brechner to Berl M Brechner approved by FCC December 18, 1998. Transfer of control by Northeast Kansas Broadcast Service Inc. from Joseph L Brechner Estate to Marion B Brechner approved by FCC December 13, 1990. Pro forma assignment to Marion B Brechner as Personal Representative of Joseph L Brechner Estate approved by FCC May 2, 1990. Sale to Northeast Kansas Broadcast Service Inc. by KLDH-TV Inc. approved by FCC April 28, 1986. Pro forma assignment to KLDH-TV Inc. by Mid-America Broadcasting of Topeka Inc. approved by FCC August 21, 1985. Transfer of control by Mid-America Broadcasting of Topeka Inc. from David M Segal, Trustee to Larry D Hudson approved by FCC February 11, 1985. Involuntary transfer of control by Mid-America Broadcasting of Topeka Inc. to David M Segal, Trustee approved by FCC July 2, 1984.

**Represented (legal):** Drinker Biddle.

**Represented (sales):** Katz Media Group

**Personnel:**

**Kathy Mohn**, General Manager & General Sales Manager.

**Ann Niccum**, Station Manager.

**Tom Erskine**, News Operations Manager.

**Charlie Goode**, Chief Engineer.

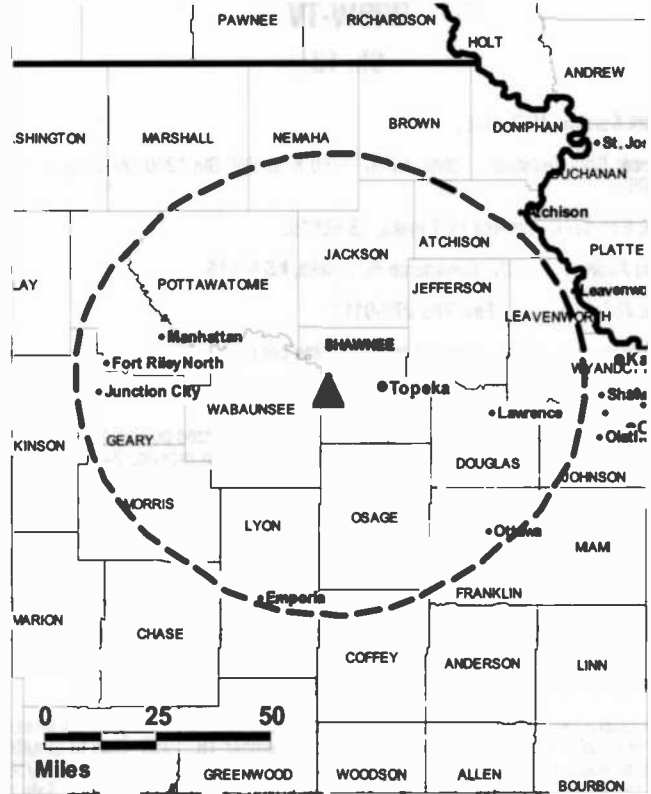
**Deb Henderson**, Business Manager.

**Denise Eck**, News Director.

**Rudy Guzman**, Creative Services & Promotion Director.

**Angie Cox**, Traffic Manager & Program Director.

KTKA-TV BPCDT-20080229ACB GRANTED: 3/3/2008



© 2012 Warren Communications News

**City of License:** Topeka. **Station DMA:** Topeka, KS. **Rank:** 136.

Circulation © 2011 Nielsen. Coverage based on Nielsen study.

GrandTotal	Cable TV Households	Non-cable TV Households	Total TV Households
Estimated Station Totals *	132,450	74,340	206,790
Average Weekly Circulation (2011)	51,749	26,524	78,273
Average Daily Circulation (2011)			28,285
Station DMA Total	Cable TV Households	Non-cable TV Households	Total TV Households
Estimated Station Totals *	93,370	59,850	153,220
Average Weekly Circulation (2011)	45,765	25,771	71,536
Average Daily Circulation (2011)			26,265
Other DMA Total	Cable TV Households	Non-Cable TV Households	Total TV Households
Estimated Station Totals *	39,080	14,490	53,570
Average Weekly Circulation (2011)	5,984	753	6,737
Average Daily Circulation (2011)			2,020

\*Estimated station totals are sums of the Nielsen TV and Cable TV household estimates for each county in which the station registers viewing of more than 5% as per the Nielsen Survey Methods.

**WIBW-TV**  
**Ch. 13**

**Network Service:** MNT, CBS.

**Licensee:** Gray Television Licensee LLC, 1750 K St NW, Ste 1200, Washington, DC 20006.

**Studio:** 631 SW Commerce Pl, Topeka, KS 66615.

**Mailing Address:** 631 SW Commerce Pl, Topeka, KS 66615.

**Phone:** 785-272-6397. **Fax:** 785-272-0117.

**E-mail:** promotions@wibw.com; 13news@wibw.com

**Web Site:** http://www.wibw.com

**Technical Facilities:** Channel No. 13 (210-216 MHz). Authorized power: 42-kw visual, aural. Antenna: 1355-ft above av. terrain, 1194-ft. above ground, 2494-ft. above sea level.

Latitude 39° 00' 22"  
Longitude 96° 02' 57"

**Note:** Latitude and longitude coordinates shown are based on the North American Datum of 1927 (NAD 27) as currently required by the Mass Media Bureau of the FCC.

**Ownership:** Gray Television Inc. (Group Owner).

**Began Operation:** December 21, 2005. Station broadcasting digitally on its analog channel allotment. Began analog operations: November 15, 1953. Sale to Stauffer Communications Inc. by Capper Publications approved by FCC December 19, 1956. Sale to Morris Communications by Stauffer approved by FCC May 2, 1995. Sale to Benedek Broadcasting Co. LLC by Morris approved by FCC April 12, 1996. Sale to present owner by Benedek Broadcasting Co. LLC approved by FCC August 29, 2002. Ceased analog operations: February 17, 2009.

**Represented (legal):** Wiley Rein LLP.

**Represented (sales):** Continental Television Sales.

**Personnel:**

Jim Ogle, General Manager.

Mike Turner, Operations, Promotion & Production Manager.

Roger Brokke, General Sales Manager.

Lisa Chapman, Regional Sales Manager.

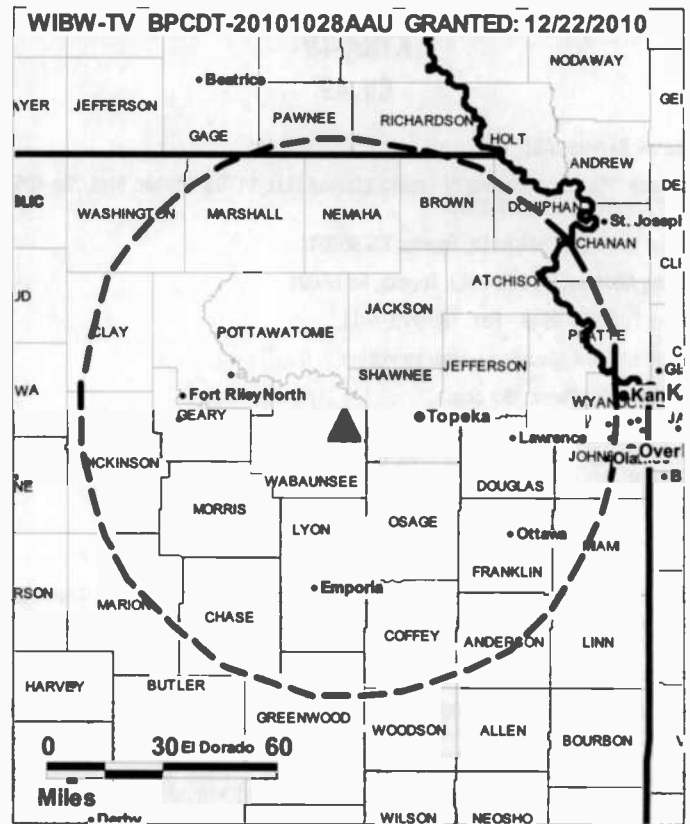
Jon Janes, News Director.

Mark Doan, Chief Engineer.

Sharon Cole, Program Director & Business Manager.

Donita Mishler, Traffic Manager.

**City of License:** Topeka. **Station DMA:** Topeka, KS. **Rank:** 136.



© 2012 Warren Communications News

Circulation © 2011 Nielsen. Coverage based on Nielsen study.

GrandTotal	Cable TV Households	Non-cable TV Households	Total TV Households
Estimated Station Totals *	135,610	66,420	202,030
Average Weekly Circulation (2011)	81,570	41,356	122,926
Average Daily Circulation (2011)			69,537
Station DMA Total	Cable TV Households	Non-cable TV Households	Total TV Households
Estimated Station Totals *	93,370	59,850	153,220
Average Weekly Circulation (2011)	69,252	40,754	110,006
Average Daily Circulation (2011)			65,388
Other DMA Total	Cable TV Households	Non-cable TV Households	Total TV Households
Estimated Station Totals *	42,240	6,570	48,810
Average Weekly Circulation (2011)	12,318	602	12,920
Average Daily Circulation (2011)			4,149

\*Estimated station totals are sums of the Nielsen TV and Cable TV household estimates for each county in which the station registers viewing of more than 5% as per the Nielsen Survey Methods.

**KAKE**  
 (formerly KAKE-TV)  
**Ch. 10**  
 (Operates satellites KUPK, Garden City; KLBV, Colby)

**Network Service:** ABC.

**Licensee:** Gray Television Licensee LLC, 1750 K St NW, Ste 1200, Washington, DC 20006.

**Studio:** 1500 N West St, Wichita, KS 67207.

**Mailing Address:** 1500 N West St, Wichita, KS 67203.

**Phone:** 316-943-4221. **Fax:** 316-943-5943.

**E-mail:** dan.wall@kake.com

**Web Site:** http://www.kake.com

**Technical Facilities:** Channel No. 10 (192-198 MHz). Authorized power: 56.5-kw visual, aural. Antenna: 1016-ft above av. terrain, 1035-ft. above ground, 2405-ft. above sea level.

Latitude	37°	46'	53"
Longitude	97°	31'	08"

**Note:** Latitude and longitude coordinates shown are based on the North American Datum of 1927 (NAD 27) as currently required by the Mass Media Bureau of the FCC.

**Ownership:** Gray Television Inc. (Group Owner).

**Began Operation:** August 7, 2002. High Definition. Station broadcasting digitally on its analog channel allotment. Began analog operations: October 19, 1954. Sale to Chronicle Publishing Co. by KAKE-TV & Radio approved by FCC January 21, 1980. Station, along with Chronicle's KLBV, KUPK-TV & WOWT, were acquired by LIN Television; and then swapped for Benedek Broadcasting's WWLP. FCC approved deal March 23, 2000. Sale to present owner by Benedek Broadcasting Co. LLC approved by FCC August 29, 2002. Ceased analog operations: February 17, 2009.

**Represented (legal):** Wiley Rein LLP.

**Represented (sales):** Continental Television Sales.

**Personnel:**

**Dan Wall**, Vice President & General Manager.

**Patrick Myers**, Operations & Production Manager.

**Dave Grant**, News Director.

**Dale Morrell**, Chief Engineer.

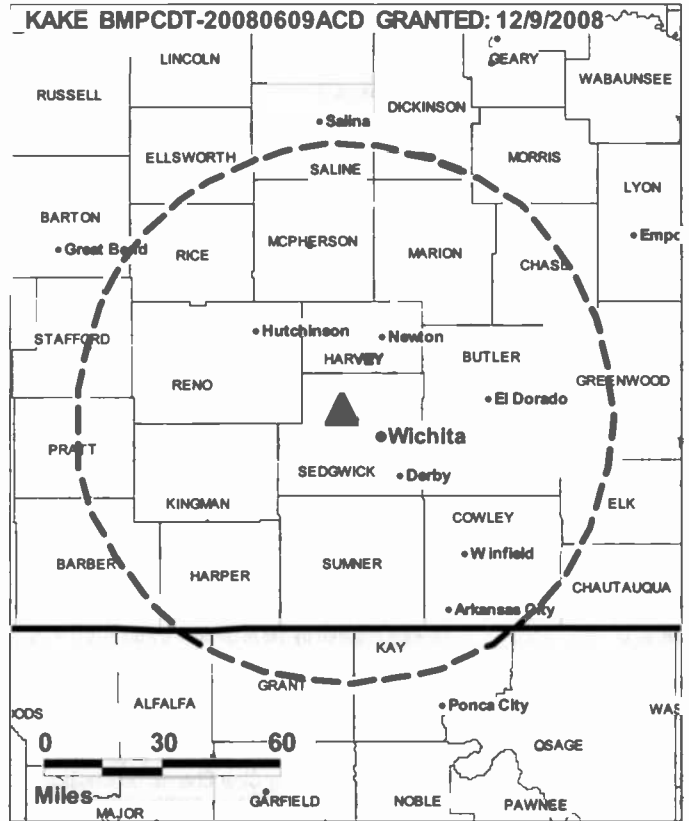
**Lori Johnson**, Accounting Manager.

**Bryan Frye**, Marketing & Promotion Director.

**Barbe McClendon**, Sales Coordinator.

**George Brown**, Local Sales Manager.

**City of License:** Wichita. **Station DMA:** Wichita-Hutchinson, KS Plus. **Rank:** 67.



© 2012 Warren Communications News

Circulation © 2011 Nielsen. Coverage based on Nielsen study.

GrandTotal	Cable TV Households	Non-cable TV Households	Total TV Households
Estimated Station Totals *	245,650	149,110	394,760
Average Weekly Circulation (2011)	149,628	85,228	234,856
Average Daily Circulation (2011)			104,908
Station DMA Total	Cable TV Households	Non-cable TV Households	Total TV Households
Estimated Station Totals *	229,570	149,110	378,680
Average Weekly Circulation (2011)	146,238	85,228	231,466
Average Daily Circulation (2011)			104,215
Other DMA Total	Cable TV Households	Non-cable TV Households	Total TV Households
Estimated Station Totals *	16,080	0	16,080
Average Weekly Circulation (2011)	3,390	0	3,390
Average Daily Circulation (2011)			693

\*Estimated station totals are sums of the Nielsen TV and Cable TV household estimates for each county in which the station registers viewing of more than 5% as per the Nielsen Survey Methods.

**KSAS-TV**

**Ch. 26**

**(Operates satellites KOCW, Hoisington; KAAS-TV, Salina)**

**Network Service:** FOX.

**Licensee:** Newport Television License LLC, 460 Nichols Rd, Ste 250, Kansas City, MO 64112.

**Studio:** 316 N West St, Wichita, KS 67203.

**Mailing Address:** 316 N West St, Wichita, KS 67203.

**Phone:** 613-942-2424. **Fax:** 316-942-8927.

**Web Site:** <http://www.foxkansas.com>

**Technical Facilities:** Channel No. 26 (542-548 MHz). Authorized power: 350-kw max. visual, aural. Antenna: 994-ft above av. terrain, 1004-ft. above ground, 2372-ft. above sea level.

Latitude 37° 46' 40"  
Longitude 97° 30' 37"

**Note:** Latitude and longitude coordinates shown are based on the North American Datum of 1927 (NAD 27) as currently required by the Mass Media Bureau of the FCC.

**LMA:** Local marketing agreement with KMTW (MNT) Hutchinson (KMTW), Hutchinson.

**Ownership:** Newport Television LLC (Group Owner).

**Began Operation:** November 1, 2002. Standard and High Definition. Began analog operations: August 24, 1985. Sale to present owner by Clear Channel Communications Inc. approved by FCC November 29, 2007. Sale to Clear Channel Communications Inc. by Channel 24 Ltd. approved by FCC July 24, 1990. Sale to Channel 24 Ltd. by Columbia-Kansas TV Ltd. approved by FCC November 7, 1984. Ceased analog operations: February 17, 2009.

**Represented (legal):** Covington & Burling.

**Represented (sales):** Katz Media Group.

**Personnel:**

**Jeff McCausland,** General Manager.

**Tom Gdisis,** Station & PSA Manager.

**Chuck Reid,** General Sales Manager.

**Kari Barrett,** National Sales Manager.

**Claudia Reese,** Business Manager.

**Michelle Cleaton,** Program Director.

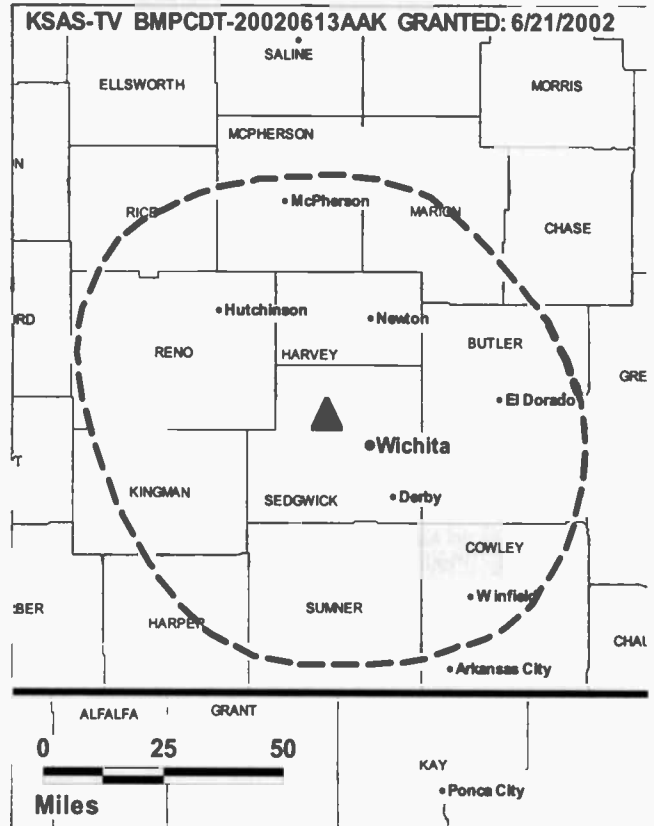
**Mike Haden,** Promotion Coordinator.

**Ken Whitney,** Production Manager.

**George Watson,** Internet Marketing Director.

**Denice Petty,** Traffic Manager.

**City of License:** Wichita. **Station DMA:** Wichita-Hutchinson, KS Plus. **Rank:** 67.



© 2012 Warren Communications News

Circulation © 2011 Nielsen. Coverage based on Nielsen study.

GrandTotal	Cable TV Households	Non-cable TV Households	Total TV Households
Estimated Station Totals *	245,270	152,140	397,410
Average Weekly Circulation (2011)	122,613	81,039	203,652
Average Daily Circulation (2011)			75,068
Station DMA Total	Cable TV Households	Non-cable TV Households	Total TV Households
Estimated Station Totals *	233,460	149,700	383,160
Average Weekly Circulation (2011)	121,409	80,847	202,256
Average Daily Circulation (2011)			74,782
Other DMA Total	Cable TV Households	Non-cable TV Households	Total TV Households
Estimated Station Totals *	11,810	2,440	14,250
Average Weekly Circulation (2011)	1,204	192	1,396
Average Daily Circulation (2011)			286

\*Estimated station totals are sums of the Nielsen TV and Cable TV household estimates for each county in which the station registers viewing of more than 5% as per the Nielsen Survey Methods.

**KSCW-DT**  
**Ch. 12**

**Network Service:** CW.

**Licensee:** Sunflower Broadcasting Inc., 2815 E 37th St N, Wichita, KS 67219.

**Studio:** 2815 E 37th St N, Wichita, KS 67219.

**Mailing Address:** 2815 E 37th St N, Wichita, KS 67219.

**Phone:** 316-303-0700; 888-250-4988. **Fax:** 316-303-0160.

**E-mail:** jbarrett@kwch.com

**Web Site:** http://www.kansascw.com

**Technical Facilities:** Channel No. 12 (204-210 MHz). Authorized power: 66.4-kw max. visual, aural. Antenna: 1474-ft above av. terrain, 1414-ft. above ground, 2961-ft. above sea level.

Latitude 38° 03' 37.6"  
Longitude 97° 45' 48.5"

**Note:** Latitude and longitude coordinates shown are based on the North American Datum of 1927 (NAD 27) as currently required by the Mass Media Bureau of the FCC.

**Ownership:** Schurz Communications Inc. (Group Owner).

**Began Operation:** April 29, 2002. Standard Definition. Began analog operations: August 5, 1999. Sale to present owner by Banks Broadcasting Inc. approved by FCC July 9, 2007. Sale to Banks Broadcasting Inc. by Turner Communications Inc. (Marcia T. Turner) approved by FCC October 3, 2000. Sale to Turner Communications Inc. by Wichita Communications approved by FCC March 25, 1999. Ceased analog operations: June 12, 2009.

**Represented (legal):** Wilmer Cutler Pickering Hale & Dorr LLP.

**Represented (sales):** Petry Media Corp.

**Personnel:**

Joan Barrett, General Manager.

Brian McDonough, General Sales Manager.

Tim VanderZwaag, National Sales Manager.

Michele Gors, News Director.

Les Bach, Chief Engineer.

Joe Miller, Business Manager.

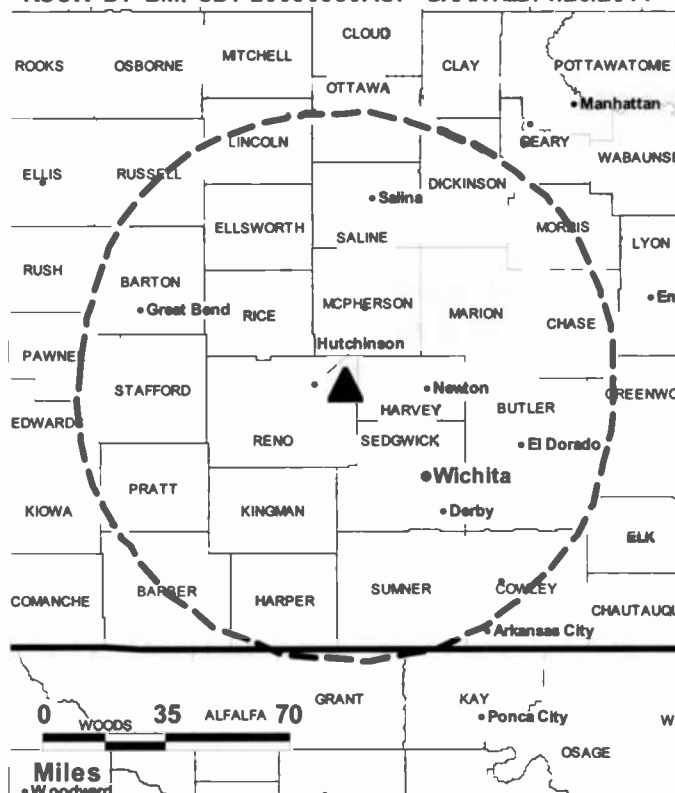
Laverne Goering, Program & Production Director.

David Bell, Marketing Director.

Rick Sleppy, Interactive Media Production Coordinator.

**City of License:** Wichita. **Station DMA:** Wichita-Hutchinson, KS Plus. **Rank:** 67.

**KSCW-DT BMDPDT-20090930AOP GRANTED: 1/26/2011**



© 2012 Warren Communications News

Circulation © 2011 Nielsen. Coverage based on Nielsen study.

GrandTotal	Cable TV Households	Non-cable TV Households	Total TV Households
Estimated Station Totals *	259,700	141,210	400,910
Average Weekly Circulation (2011)	61,805	34,299	96,104
Average Daily Circulation (2011)			28,826
Station DMA Total	Cable TV Households	Non-cable TV Households	Total TV Households
Estimated Station Totals *	248,960	141,210	390,170
Average Weekly Circulation (2011)	60,284	34,299	94,583
Average Daily Circulation (2011)			28,547
Other DMA Total	Cable TV Households	Non-cable TV Households	Total TV Households
Estimated Station Totals *	10,740	0	10,740
Average Weekly Circulation (2011)	1,521	0	1,521
Average Daily Circulation (2011)			279

\*Estimated station totals are sums of the Nielsen TV and Cable TV household estimates for each county in which the station registers viewing of more than 5% as per the Nielsen Survey Methods.

**KSNW**

**Ch. 45**

**(Operates satellites KSNB, Garden City; KSNB, Great Bend;  
KSNK, McCook)**

**Network Service:** NBC.

**Licensee:** NVT Wichita Licensee LLC, Attn: Legal, 2101 Cedar Springs Rd, Ste 700, Dallas, TX 75201.

**Studio:** 833 N Main St, Wichita, KS 67203.

**Mailing Address:** 833 N Main St, Wichita, KS 67203.

**Phone:** 316-265-3333. **Fax:** 316-292-1197.

**E-mail:** generalmanager@ksn.com

**Web Site:** http://www.ksn.com

**Technical Facilities:** Channel No. 45 (656-662 MHz). Authorized power: 891-kw max. visual, aural. Antenna: 1024-ft above av. terrain, 1043-ft. above ground, 2410-ft. above sea level.

Latitude	37°	46'	26"
Longitude	97°	30'	51"

**Note:** Latitude and longitude coordinates shown are based on the North American Datum of 1927 (NAD 27) as currently required by the Mass Media Bureau of the FCC.

**Ownership:** NVT License Holdings LLC (Group Owner).

**Began Operation:** October 29, 2004. Began analog operations: September 1, 1955. Ceased analog operations: June 12, 2009. Sale to The Standard Corp. approved by FCC December 30, 1980. Sale to SJL of Kansas Corp. by Standard Corp. approved by FCC August 8, 1988. Sale to Lee Enterprises Inc. by SJL of Kansas Corp. approved by FCC June 27, 1995. Transfer to Emmis Communications Corp. by Lee Enterprises Inc. approved by FCC September 27, 2000. Sale to Montecito Broadcast Group LLC by Emmis Communications Corp. approved by FCC December 19, 2005. Transfer to New Vision Television LLC by Montecito Broadcast Group LLC approved by FCC October 30, 2007. Involuntary assignment of license to Debtor in Possession status approved by FCC July 24, 2009. Voluntary assignment of license from Debtor in Possession status to restructured New Vision Television LLC, now NVT License Holdings LLC, approved by FCC September 28, 2009. Transfer of control by NVT Wichita Licensee LLC from HBK NV LLC to C. Thomas McMillen approved by FCC March 12, 2010.

**Represented (legal):** Wiley Rein LLP.

**Represented (sales):** TeleRep Inc.

**Represented (engineering):** Cavell, Mertz & Associates Inc.

**Personnel:**

**John Dawson,** General Manager.

**Michael Elberg,** General, Regional & National Sales Manager.

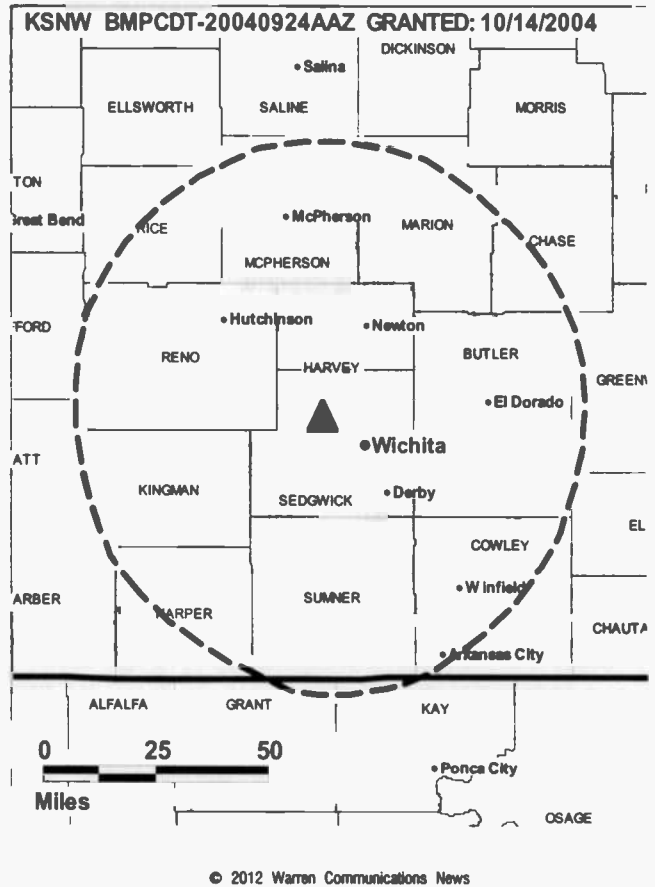
**Marty West,** Regional, Local & National Sales Manager.

**Lori Sanderson,** Traffic Manager.

**Jason Kravarik,** News Director.

**Warren Kunkle,** Chief Engineer.

**Betty Erickson,** Program Coordinator.



**Gregg Cox,** Promotion Manager.

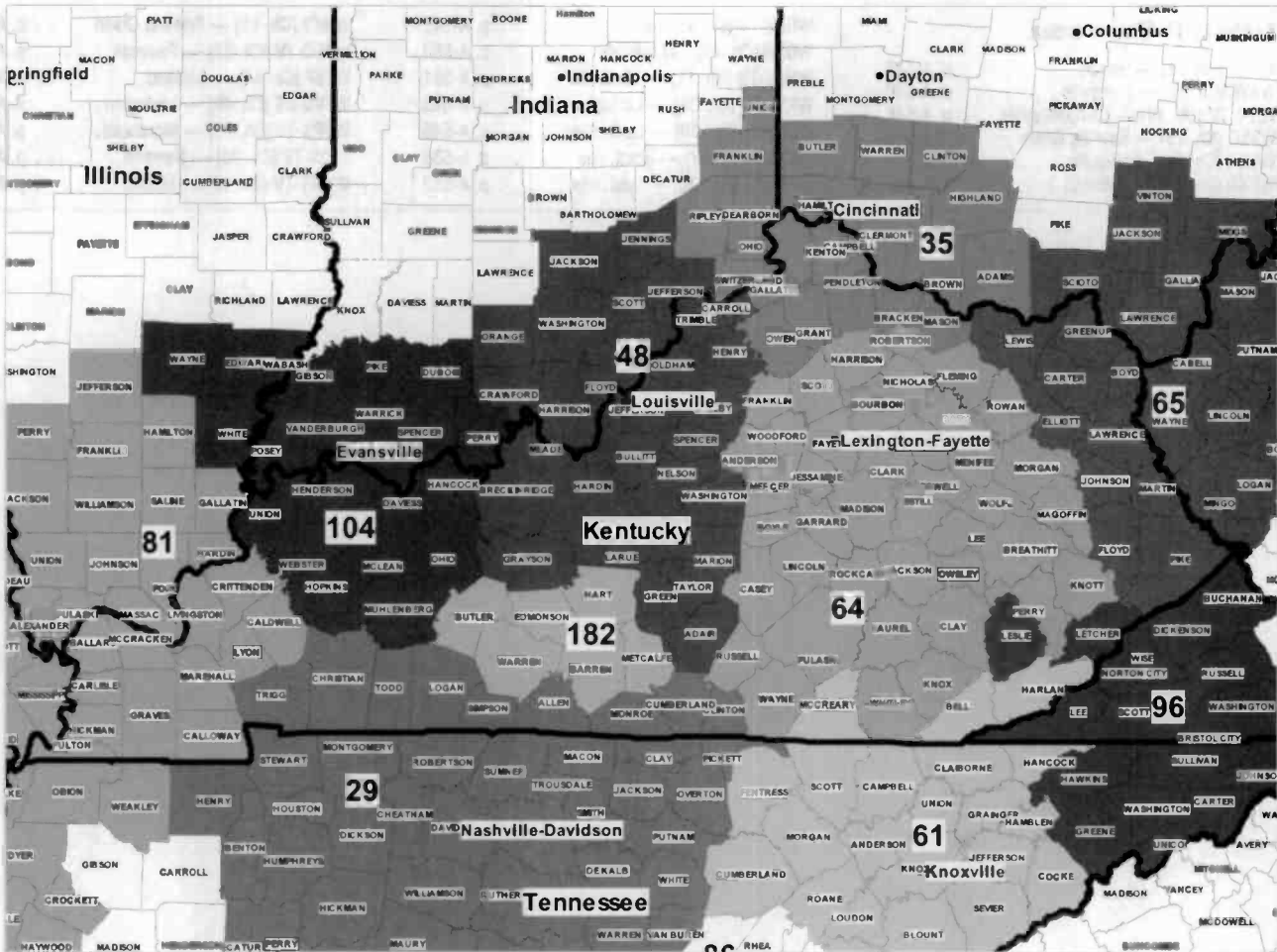
**City of License:** Wichita. **Station DMA:** Wichita-Hutchinson, KS Plus. **Rank:** 67.

**Circulation** © 2011 Nielsen. Coverage based on Nielsen study.

GrandTotal	Cable TV Households	Non-cable TV Households	Total TV Households
Estimated Station Totals *	238,710	151,690	390,400
Average Weekly Circulation (2011)	126,917	84,790	211,707
Average Daily Circulation (2011)			96,389
Station DMA Total	Cable TV Households	Non-cable TV Households	Total TV Households
Estimated Station Totals *	217,330	150,450	367,780
Average Weekly Circulation (2011)	124,411	84,647	209,058
Average Daily Circulation (2011)			95,839
Other DMA Total	Cable TV Households	Non-cable TV Households	Total TV Households
Estimated Station Totals *	21,380	1,240	22,620
Average Weekly Circulation (2011)	2,506	143	2,649
Average Daily Circulation (2011)			550

\*Estimated station totals are sums of the Nielsen TV and Cable TV household estimates for each county in which the station registers viewing of more than 5% as per the Nielsen Survey Methods.





© 2012 Warren Communications News

MARKET	NIelsen DMA TV HOUSEHOLDS	RANK	MARKET AREA COMMERCIAL STATIONS
Nashville, TN	1,024,560	29	WHTN (38); WJFB (44); WKRN-TV (27); WNAB (23); WNPX-TV (36); WPGD-TV (33); WSMV-TV (10); WTVF (5); WUXP-TV (21); WZTV (15)
Cincinnati, OH	896,090	35	WCPO-TV (22); WKRC-TV (12); WLWT (35); WSTR-TV (33); WXIX-TV (29)
Louisville, KY	674,050	48	WAVE (47); WBKI-TV (19); WBNA (8); WDRB (49); WHAS-TV (11); WLKY-TV (26); WMYO (51)
Knoxville, TN	527,790	61	WAGV (51); WATE-TV (26); WBIR-TV (10); WBXX-TV (20); WMAK (7); WPXK-TV (23); WTNZ (34); WVLR (48); WVLT-TV (30)
Lexington, KY	488,850	64	WDKY-TV (4); WKYT-TV (36); WLEX-TV (39); WLJC-TV (7); WTVQ-DT (40); WUPX-TV (21); WYMT-TV (12)
Charleston-Huntington, WV	465,030	65	WCBS-TV (41); WLPX-TV (39); WOWK-TV (13); WQCW (17); WSAZ-TV (23); WTSF (44); WVAH-TV (19)
Paducah, KY-Cape Girardeau, MO-Harrisburg, IL	393,330	81	KBSI (22); KFVS-TV (12); KPOB-TV (15); WDKA (49); WPSD-TV (32); WPXS (21); WSIL-TV (34); WTCT (17)
Tri-Cities, TN-VA	323,640	96	WCYB-TV (5); WEMT (38); WJHL-TV (11); WKPT-TV (27); WLFG (49)
Evansville, IN	287,880	104	WEHT (7); WEVV-TV (45); WFIE (46); WTVW (28)
Bowling Green, KY	79,990	182	WBKO (13); WNKY (16)

**Kentucky Station Totals as of October 1, 2011**

	VHF	UHF	TOTAL
Commercial Television	6	14	20
Educational Television	0	17	17
	6	31	37

(Continued on next page)

**Kentucky TV Station Index**

WAGV (Ch. 51) — Harlan . . . . . p. A-543  
WAVE (Ch. 47) — Louisville . . . . . p. A-548  
WBKI-TV (Ch. 19) — Campbellsville . . . . . p. A-541  
WBKO (Ch. 13) — Bowling Green . . . . . p. A-539  
WBNA (Ch. 8) — Louisville . . . . . p. A-549  
WDKA (Ch. 49) — Paducah . . . . . p. A-555

WDKY-TV (Ch. 4) — Danville . . . . . p. A-542  
WDRB (Ch. 49) — Louisville . . . . . p. A-550  
WHAS-TV (Ch. 11) — Louisville . . . . . p. A-551  
WKYT-TV (Ch. 36) — Lexington . . . . . p. A-545  
WLEX-TV (Ch. 39) — Lexington . . . . . p. A-546  
WLJC-TV (Ch. 7) — Beattyville . . . . . p. A-538  
WLKY-TV (Ch. 26) — Louisville . . . . . p. A-552

WNKY (Ch. 16) — Bowling Green . . . . . p. A-540  
WPSD-TV (Ch. 32) — Paducah . . . . . p. A-556  
WTSF (Ch. 44) — Ashland . . . . . p. A-537  
WTVQ-DT (Ch. 40) — Lexington . . . . . p. A-547  
WUPX-TV (Ch. 21) — Morehead . . . . . p. A-553  
WXIX-TV (Ch. 29) — Newport . . . . . p. A-554  
WYMT-TV (Ch. 12) — Hazard . . . . . p. A-544



**Kentucky — Ashland**

**WTSF  
Ch. 44**

**Network Service:** IND.

**Licensee:** Tri-State Family Broadcasting Inc., PO Box 2320, Ashland, KY 41105-2320.

**Studio:** 3100 Bath Ave, Ashland, KY 41101.

**Mailing Address:** PO Box 2320, Ashland, KY 41105-2320.

**Phone:** 606-329-2700. **Fax:** 606-324-9256.

**E-mail:** marcus.lamb@daystar.com

**Web Site:** <http://www.daystar.com>

**Technical Facilities:** Channel No. 44 (650-656 MHz). Authorized power: 50-kw max. visual, aural. Antenna: 571-ft above av. terrain, 421-ft. above ground, 1264-ft. above sea level.

Latitude	38°	25'	11"
Longitude	82°	24'	06"

**Note:** Latitude and longitude coordinates shown are based on the North American Datum of 1927 (NAD 27) as currently required by the Mass Media Bureau of the FCC.

**Ownership:** Tri-State Family Broadcasting Inc. (Group Owner).

**Began Operation:** May 10, 2008. Began analog operations: April 30, 1983. Transfer of control by Tri-State Family Broadcasting Inc. from Messinger Family Trust, et al. to Word of God Fellowship Inc. approved by FCC April 17, 2003. Ceased analog operations: June 12, 2009.

**Personnel:**

**Richard Clifton**, General Manager.

**Virgil Adkins**, Engineering Director.

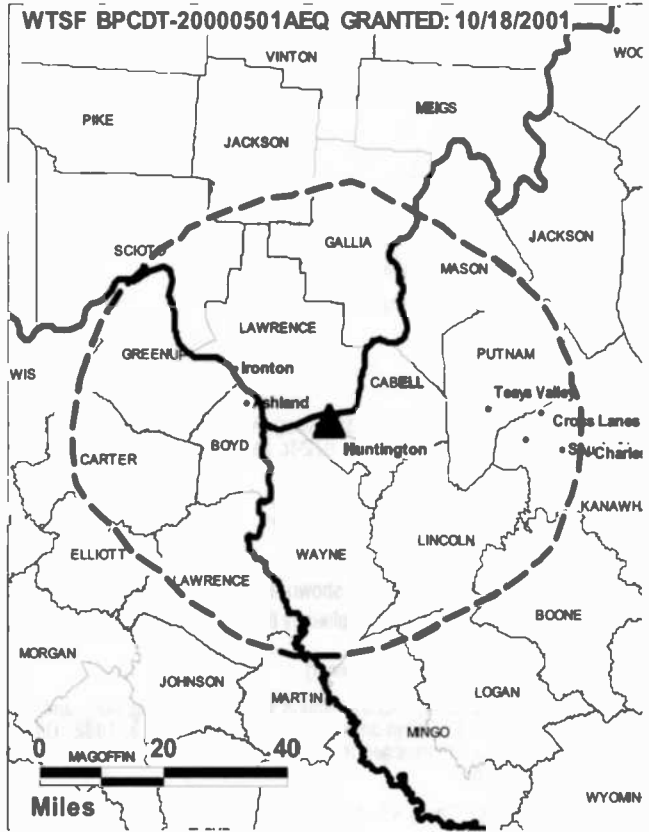
**Randy Fleming**, Program Director.

**City of License:** Ashland. **Station DMA:** Charleston-Huntington, WV. **Rank:** 65.



FULLY SEARCHABLE • CONTINUOUSLY UPDATED • DISCOUNT RATES FOR PRINT PURCHASERS

For more information call 800-771-9202 or visit [www.warren-news.com](http://www.warren-news.com)



© 2012 Warren Communications News

Circulation © 2011 Nielsen. Coverage based on Nielsen study.

GrandTotal	Cable TV Households	Non-cable TV Households	Total TV Households
Estimated Station Totals *	35,790	0	35,790
Average Weekly Circulation (2011)	3,149	0	3,149
Average Daily Circulation (2011)			421

Station DMA Total	Cable TV Households	Non-cable TV Households	Total TV Households
Estimated Station Totals *	35,790	0	35,790
Average Weekly Circulation (2011)	3,149	0	3,149
Average Daily Circulation (2011)			421

\*Estimated station totals are sums of the Nielsen TV and Cable TV household estimates for each county in which the station registers viewing of more than 5% as per the Nielsen Survey Methods.

# Kentucky — Beattyville

## WLJC-TV Ch. 7

**Network Service:** TBN.

**Licensee:** Hour of Harvest Inc., PO Box Y, Beattyville, KY 41311.

**Studio:** 219 Radio Station Loop, Beattyville, KY 41311.

**Mailing Address:** PO Box Y, Beattyville, KY 41311.

**Phone:** 606-464-3600. **Fax:** 606-464-4200.

**E-mail:** jonathan@wljc.com

**Web Site:** <http://www.wljc.com>

**Technical Facilities:** Channel No. 7 (174-180 MHz). Authorized power: 70-kw visual, aural. Antenna: 1055-ft above av. terrain, 972-ft. above ground, 1952-ft. above sea level.

Latitude	37°	36'	47"
Longitude	83°	40'	18"

**Note:** Latitude and longitude coordinates shown are based on the North American Datum of 1927 (NAD 27) as currently required by the Mass Media Bureau of the FCC.

**Ownership:** Hour of Harvest Inc. (Group Owner).

**Began Operation:** April 10, 2003. Analog station was struck by lightning and went off air September 18, 2006. Began analog operations: October 18, 1982. On July 18, 2007, station received permission from the FCC to end analog operations and operate in digital format only.

**Represented (engineering):** Smith & Fisher.

**Personnel:**

**Margaret Drake, President.**

**Jonathan Drake, General Manager.**

**Rachel Bogale, Chief Financial Officer.**

**Allan Mulford, Chief Engineer.**

**Conley Ross, Accounting Manager.**

**Kim Mitchell, Program & Promotion Director.**

**City of License:** Beattyville. **Station DMA:** Lexington, KY. **Rank:** 64.



FULLY SEARCHABLE \* CONTINUOUSLY UPDATED \* DISCOUNT RATES FOR PRINT PURCHASERS

For more information call 800-771-9202 or visit [www.warren-news.com](http://www.warren-news.com)



© 2012 Warren Communications News

Circulation © 2011 Nielsen. Coverage based on Nielsen study.

GrandTotal	Cable TV Households	Non-cable TV Households	Total TV Households
Estimated Station Totals *	128,980	82,510	211,490
Average Weekly Circulation (2011)	14,426	7,278	21,704
Average Daily Circulation (2011)			7,339
Station DMA Total	Cable TV Households	Non-cable TV Households	Total TV Households
Estimated Station Totals *	79,330	82,510	161,840
Average Weekly Circulation (2011)	9,641	7,278	16,919
Average Daily Circulation (2011)			6,372
Other DMA Total	Cable TV Households	Non-cable TV Households	Total TV Households
Estimated Station Totals *	49,650	0	49,650
Average Weekly Circulation (2011)	4,785	0	4,785
Average Daily Circulation (2011)			967

\*Estimated station totals are sums of the Nielsen TV and Cable TV household estimates for each county in which the station registers viewing of more than 5% as per the Nielsen Survey Methods.

# Kentucky — Bowling Green

**WBKO**  
Ch. 13

**Network Service:** CW, ABC.

**Grantee:** Gray Television Licensee LLC, 1750 K St NW, Ste 1200, Washington, DC 20006.

**Studio:** 2727 Russellville Rd, Bowling Green, KY 42101.

**Mailing Address:** PO Box 13000, Bowling Green, KY 42102-9800.

**Phone:** 270-781-1313; 502-781-1313. **Fax:** 270-781-1814.

**E-mail:** bodil@wbko.com

**Web Site:** http://www.wbko.com

**Technical Facilities:** Channel No. 13 (210-216 MHz). Authorized power: 31.5-kw visual, aural. Antenna: 723-ft above av. terrain, 543-ft. above ground, 1283-ft. above sea level.

Latitude 37° 03' 49"  
Longitude 86° 26' 07"

**Note:** Latitude and longitude coordinates shown are based on the North American Datum of 1927 (NAD 27) as currently required by the Mass Media Bureau of the FCC.

**Ownership:** Gray Television Inc. (Group Owner).

**Began Operation:** March 3, 2006. Station operating under Special Temporary Authority at 65.6-kw max. visual. Station broadcasting digitally on its analog channel allotment. Began analog operations: June 3, 1962. Sale to present owner by Benedek Broadcasting Co. LLC approved by FCC August 29, 2002. Sale to Benedek Broadcasting Co. LLC by Bluegrass Media Inc. approved by FCC February 14, 1983. Sale to Bluegrass by Professional Telecasting Systems approved by FCC July 14, 1976. Sale to Professional Telecasting Systems by Argus Broadcasting Co. (George A. Brown Jr., et al.) approved by FCC June 11, 1970. Ceased analog operations: December 8, 2008.

**Represented (sales):** Continental Television Sales.

**Represented (legal):** Wiley Rein LLP.

**Personnel:**

**Rick McCue**, Vice President & General Manager.

**Brad Odil**, General Sales & Station Manager.

**Henry Chu**, News Director.

**Wilburn England**, Chief Engineer.

**Paula Phelps**, Business Manager.

**Barbara Powell**, Program Director.

**Tammy Martin**, Promotion & Creative Services Director.

**David Hosay**, Production Manager.

**Deborah Claypool**, Traffic Manager.

**City of License:** Bowling Green. **Station DMA:** Bowling Green, KY. **Rank:** 182.

WBKO BPCDT-20110218ABM GRANTED: 3/15/2011



© 2012 Warren Communications News

Circulation © 2011 Nielsen. Coverage based on Nielsen study.

GrandTotal	Cable TV Households	Non-cable TV Households	Total TV Households
Estimated Station Totals *	131,340	57,090	188,430
Average Weekly Circulation (2011)	58,073	16,380	74,453
Average Daily Circulation (2011)			42,236
Station DMA Total	Cable TV Households	Non-cable TV Households	Total TV Households
Estimated Station Totals *	57,550	18,940	76,490
Average Weekly Circulation (2011)	43,391	12,920	56,311
Average Daily Circulation (2011)			33,740
Other DMA Total	Cable TV Households	Non-cable TV Households	Total TV Households
Estimated Station Totals *	73,790	38,150	111,940
Average Weekly Circulation (2011)	14,682	3,460	18,142
Average Daily Circulation (2011)			8,496

\*Estimated station totals are sums of the Nielsen TV and Cable TV household estimates for each county in which the station registers viewing of more than 5% as per the Nielsen Survey Methods.

# Kentucky — Bowling Green

**WNKY**

**Ch. 16**

**Network Service:** CBS, NBC.

**Licensee:** MMK License LLC, 900 Laskin Rd, Virginia Beach, VA 23451.

**Studio:** 325 Emmett Ave, Ste N, Bowling Green, KY 42101.

**Mailing Address:** 325 Emmett Ave, Ste N, Bowling Green, KY 42101.

**Phone:** 270-781-2140. **Fax:** 270-842-7140.

**E-mail:** jeff.cash@wnky.net

**Web Site:** http://www.wnky.net

**Technical Facilities:** Channel No. 16 (482-488 MHz). Authorized power: 120-kw max. visual, aural. Antenna: 577-ft above av. terrain, 413-ft. above ground, 1204-ft. above sea level.

Latitude 37° 02' 03.8"  
Longitude 86° 10' 40.9"

**Note:** Latitude and longitude coordinates shown are based on the North American Datum of 1927 (NAD 27) as currently required by the Mass Media Bureau of the FCC.

**Ownership:** Max Media X LLC (Group Owner).

**Began Operation:** December 20, 2007. Began analog operations: November 26, 1991. Sale to present owner by Crossover Licenses Ltd. approved by FCC January 14, 2003. Sale to Crossover Licenses Ltd. by Southern Communications Inc. approved by FCC March 9, 2000. Ceased analog operations: June 12, 2009.

**Represented (sales):** Katz Media Group.

**Represented (legal):** Williams Mullen.

**Personnel:**

Jeff Cash, President & General Manager.

Greg Fotos, General Sales Manager.

Frank Brucks, Chief Engineer.

Ross Baize, Business Manager.

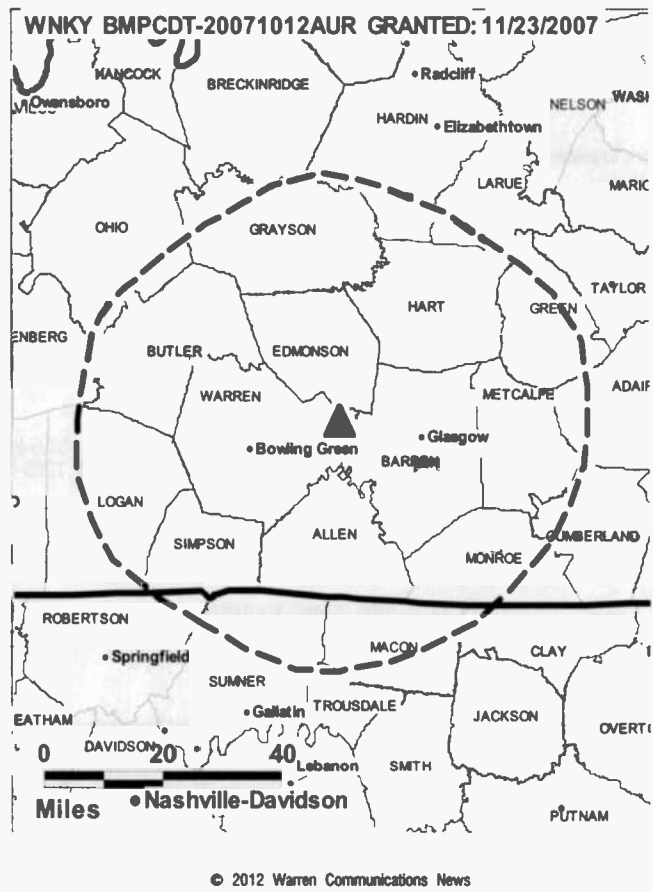
Lauren Moseley, Programming Director.

Gerald Keith, Promotions Manager.

Heather Davidson, Creative Services Director.

Kathy Werner, Traffic Manager.

**City of License:** Bowling Green. **Station DMA:** Bowling Green, KY. **Rank:** 182.



Circulation © 2011 Nielsen. Coverage based on Nielsen study.

GrandTotal	Cable TV Households	Non-cable TV Households	Total TV Households
Estimated Station Totals *	66,500	18,280	84,780
Average Weekly Circulation (2011)	24,909	6,283	31,192
Average Daily Circulation (2011)			10,060
<b>Station DMA Total</b>	<b>Cable TV Households</b>	<b>Non-cable TV Households</b>	<b>Total TV Households</b>
Estimated Station Totals *	57,550	18,280	75,830
Average Weekly Circulation (2011)	23,942	6,283	30,225
Average Daily Circulation (2011)			9,913
<b>Other DMA Total</b>	<b>Cable TV Households</b>	<b>Non-cable TV Households</b>	<b>Total TV Households</b>
Estimated Station Totals *	8,950	0	8,950
Average Weekly Circulation (2011)	967	0	967
Average Daily Circulation (2011)			147

\*Estimated station totals are sums of the Nielsen TV and Cable TV household estimates for each county in which the station registers viewing of more than 5% as per the Nielsen Survey Methods.

**WBKI-TV**  
Ch. 19

Network Service: CW.

Licensee: Louisville TV Licenses LLC, 5000 Tremont Ave, Ste 102, Davenport, IA 52807-1017.

Studio: 6100 Dutchmans Ln, Ste 701, Louisville, KY 40203.

Mailing Address: 6100 Dutchmans Ln, Ste 701, Louisville, KY 40203.

Phone: 502-809-3400. Fax: 502-266-6262.

E-mail: tgglaser@wbki.tv

Web Site: http://wbki.tv

Technical Facilities: Channel No. 19 (500-506 MHz). Authorized power: 1000-kw max. visual, aural. Antenna: 1119-ft above av. terrain, 955-ft. above ground, 1875-ft. above sea level.

Latitude 37° 31' 51"  
Longitude 85° 26' 45"

Note: Latitude and longitude coordinates shown are based on the North American Datum of 1927 (NAD 27) as currently required by the Mass Media Bureau of the FCC.

Ownership: Paul Libovitz; Barbara Laurence.

Began Operation: August 11, 2008. Began analog operations: April 7, 1983. Ceased analog operations: February 17, 2009. Assignment from Green River Broadcasting Inc. (later American Chestnut Television Inc.) to Steve Rayborn, Receiver dismissed by FCC September 22, 1994. Transfer of control by American Chestnut Television Inc. from Billy Logan Speer (51% to 0) to Jere Barton Davidson Sr. (49% to 100%) approved by FCC June 23, 1999. Sale to Cascade Broadcasting Group LLC by American Chestnut Television Inc. approved by FCC March 9, 2000. Pro forma sale to WBKISLG LLC by Cascade Broadcasting Group LLC approved by FCC September 26, 2008. Sale to Louisville TV Licenses LLC (Jeff Lyle, David McAnally & Paul Libovitz) by WBKISLG LLC approved by FCC August 10, 2009. Transfer of control by Louisville TV Licenses LLC from PLLW LLC (Paul Libovitz 50% to 20%) and Fusion Communications Inc. (Jeff Lyle & David McAnally 50% to 40%) to Pegasus Minority Media LLC (Barbara Laurence 0 to 40%) approved by FCC April 29, 2010. Transfer of control by Louisville TV Licenses LLC from Fusion Communications Inc. (Jeff Lyle & David McAnally 40% to 0) to Pegasus Minority Media LLC (Barbara Laurence 40% to 70%) and PLLW LLC (Paul Libovitz 20% to 30%) approved by FCC March 1, 2011.

Represented (sales): MMT Sales Inc.

Represented (legal): Booth Freret Imlay & Tepper PC.

Personnel:

Terry Glaser, General Manager.

Paul Libovitz, Director of Sales.

Rusty Guenther, Chief Engineer.

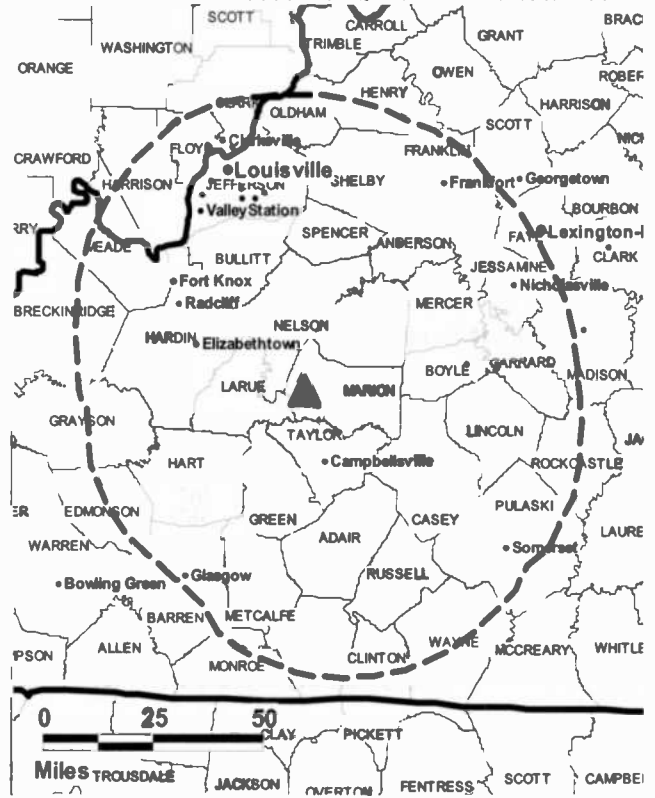
Mike Sizemore, National Sales Manager.

Myrna Jane Jaspan, Programming Manager.

Patrick Weishaar, Creative Services Producer.

John White, Production Manager.

WBKI-TV BPCDT-20080718AQK GRANTED: 7/30/2008



© 2012 Warren Communications News

City of License: Campbellsville. Station DMA: Louisville, KY. Rank: 48.

Circulation © 2011 Nielsen. Coverage based on Nielsen study.

GrandTotal	Cable TV Households	Non-cable TV Households	Total TV Households
Estimated Station Totals *	415,990	247,290	663,280
Average Weekly Circulation (2011)	91,556	37,142	128,698
Average Daily Circulation (2011)			39,230
Station DMA Total	Cable TV Households	Non-cable TV Households	Total TV Households
Estimated Station Totals *	413,680	240,720	654,400
Average Weekly Circulation (2011)	91,159	36,687	127,846
Average Daily Circulation (2011)			39,066
Other DMA Total	Cable TV Households	Non-cable TV Households	Total TV Households
Estimated Station Totals *	2,310	6,570	8,880
Average Weekly Circulation (2011)	397	455	852
Average Daily Circulation (2011)			164

\*Estimated station totals are sums of the Nielsen TV and Cable TV household estimates for each county in which the station registers viewing of more than 5% as per the Nielsen Survey Methods.

**WDKY-TV**  
Ch. 4

Network Service: FOX.

Licensee: WDKY Licensee LLC, 10706 Beaver Dam Rd, Cockeysville, MD 21030.

Studio: 836 Euclid Ave, Lexington, KY 40502.

Mailing Address: 836 Euclid Ave, Lexington, KY 40502.

Phone: 859-269-5656. Fax: 859-293-1578.

E-mail: mbrickey@wdky.sbgnet.com

Web Site: <http://www.foxlexington.com>

Technical Facilities: Channel No. 4 (66-72 MHz). Authorized power: 26.5-kw visual, aural. Antenna: 1074-ft above av. terrain, 1046-ft. above ground, 1938-ft. above sea level.

Latitude 37° 52' 51"  
Longitude 84° 19' 16"

Holds CP for change to channel number 31, 1000-kw max. visual, 1155-ft above av. terrain, 1126-ft. above ground, 2018-ft. above sea level; BPCDT-20090323AEA.

Note: Latitude and longitude coordinates shown are based on the North American Datum of 1927 (NAD 27) as currently required by the Mass Media Bureau of the FCC.

Ownership: Sinclair Broadcast Group Inc. (Group Owner).

Began Operation: June 17, 2005. Began analog operations: February 10, 1986. Ceased analog operations: June 12, 2009.

Represented (sales): Katz Media Group.

**Personnel:**

Michael Brickey, General Manager.

Kevin Neumann, General & National Sales Manager.

Ronna Haskins, Local Sales Manager.

Robert Thomas, News Director.

Dave Koller, Chief Engineer.

Terri Wells, Business Manager.

Rick White, Program Director.

Noelle Dick, Promotion Director.

Jerry Spann, Production Director.

Amanda Shepard, Traffic Manager.

City of License: Danville. Station DMA: Lexington, KY. Rank: 64.



© 2012 Warren Communications News

Circulation © 2011 Nielsen. Coverage based on Nielsen study.

GrandTotal	Cable TV Households	Non-cable TV Households	Total TV Households
Estimated Station Totals *	252,220	230,460	482,680
Average Weekly Circulation (2011)	128,313	117,461	245,774
Average Daily Circulation (2011)			94,757
Station DMA Total	Cable TV Households	Non-cable TV Households	Total TV Households
Estimated Station Totals *	230,890	203,400	434,290
Average Weekly Circulation (2011)	122,774	114,049	236,823
Average Daily Circulation (2011)			92,336
Other DMA Total	Cable TV Households	Non-cable TV Households	Total TV Households
Estimated Station Totals *	21,330	27,060	48,390
Average Weekly Circulation (2011)	5,539	3,412	8,951
Average Daily Circulation (2011)			2,421

\*Estimated station totals are sums of the Nielsen TV and Cable TV household estimates for each county in which the station registers viewing of more than 5% as per the Nielsen Survey Methods.



**WAGV**  
**Ch. 51**

Network Service: IND.

Licensee: Living Faith Ministries Inc., PO Box 151, Vansant, VA 24656.

Studio: 8594 Hidden Valley Rd, Abingdon, VA 24210.

Mailing Address: PO Box 1867, Abingdon, VA 24212.

Phone: 276-676-3806; 888-275-9534. Fax: 276-676-3572.

E-mail: [info@livingfaithtv.com](mailto:info@livingfaithtv.com)

Web Site: <http://www.livingfaithtv.com>

Technical Facilities: Channel No. 51 (692-698 MHz). Authorized power: 550-kw max. visual, aural. Antenna: 1893-ft above av. terrain, 397-ft. above ground, 3717-ft. above sea level.

Latitude 36° 48' 00"  
Longitude 83° 22' 36"

Note: Latitude and longitude coordinates shown are based on the North American Datum of 1927 (NAD 27) as currently required by the Mass Media Bureau of the FCC.

Ownership: Living Faith Ministries Inc.

Began Operation: October 11, 2006. Began analog operations: August 11, 1999. Ceased analog operations: January 3, 2009. Transfer of control by Living Faith Ministries Inc. from Tookland Pentecostal Church to Living Faith Broadcasting Inc. approved by FCC March 31, 2005. Involuntary transfer of control by Living Faith Ministries Inc. from Reverend Buford Smith (deceased) to official board of church dismissed by FCC December 3, 2004 at filer's request.

Represented (legal): PennStuart.

**Personnel:**

Michael D. Smith, President & General Manager.

Wayne Price, Chief Engineer.

Lisa Smith, General Sales Manager & Program & Marketing Director.

City of License: Harlan. Station DMA: Knoxville, TN. Rank: 61.



© 2012 Warren Communications News

Circulation © 2011 Nielsen. Coverage based on Nielsen study.

GrandTotal	Cable TV Households	Non-cable TV Households	Total TV Households
Estimated Station Totals *	25,350	3,240	28,590
Average Weekly Circulation (2011)	2,593	204	2,797
Average Daily Circulation (2011)			471
Station DMA Total	Cable TV Households	Non-cable TV Households	Total TV Households
Estimated Station Totals *	23,250	3,240	26,490
Average Weekly Circulation (2011)	2,312	204	2,516
Average Daily Circulation (2011)			446
Other DMA Total	Cable TV Households	Non-cable TV Households	Total TV Households
Estimated Station Totals *	2,100	0	2,100
Average Weekly Circulation (2011)	281	0	281
Average Daily Circulation (2011)			25

\*Estimated station totals are sums of the Nielsen TV and Cable TV household estimates for each county in which the station registers viewing of more than 5% as per the Nielsen Survey Methods.

CABLE & TV STATION COVERAGE

# Atlas2012

The perfect companion to the Television & Cable Factbook  
To order call 800-771-9202 or visit [www.warren-news.com](http://www.warren-news.com)

**WYMT-TV**  
Ch. 12

Network Service: CW, CBS.

Licensee: Gray Television Licensee LLC, 1750 K St NW, Ste 1200, Washington, DC 20006.

Studio: 199 Black Gold Blvd, Hazard, KY 41701.

Mailing Address: PO Box 1299, Hazard, KY 41702.

Phone: 606-436-5757. Fax: 606-436-1095.

E-mail: [ernestine.cornett@wymtnews.com](mailto:ernestine.cornett@wymtnews.com)

Web Site: <http://www.wymtnews.com>

Technical Facilities: Channel No. 12 (204-210 MHz). Authorized power: 50-kw visual, aural. Antenna: 1304-ft above av. terrain, 722-ft. above ground, 2641-ft. above sea level.

Latitude	37°	11'	38"
Longitude	83°	10'	52"

Note: Latitude and longitude coordinates shown are based on the North American Datum of 1927 (NAD 27) as currently required by the Mass Media Bureau of the FCC.

Ownership: Gray Television Inc. (Group Owner).

Began Operation: May 1, 2004. Began analog operations: October 20, 1969. Sale to present owner by Don W. Stephens, Rehabilitator, approved by FCC September 1, 1994. Sale to Bluegrass Broadcasting Co. by William D. Gorman, et al., approved by FCC May 22, 1985. Involuntary transfer of control to Don W. Stephens, Rehabilitator, from Kentucky Central Life Insurance Co. approved by FCC March 25, 1993. Ceased analog operations: February 17, 2009.

Represented (legal): Wiley Rein LLP.

**Personnel:**

Ernestine Cornett, General Manager.

James S. Boggs, General Sales Manager.

Neil Middleton, News Director.

Phil Hayes, Chief Engineer.

Louise Sizemore, Business Manager.

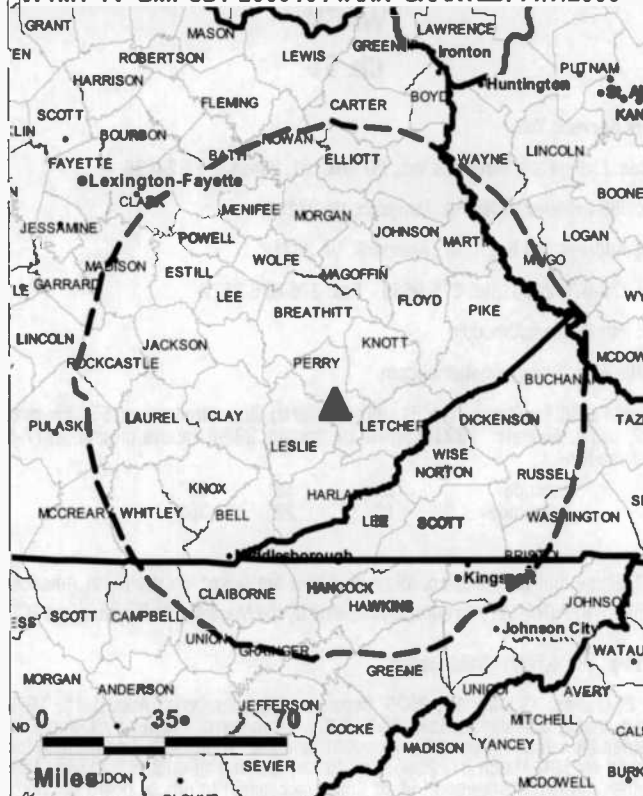
Edna Eldridge, Program Director.

Denise Creech, Production Manager.

Doris Craft, Traffic Manager.

City of License: Hazard. Station DMA: Lexington, KY. Rank: 64.

WYMT-TV BMPCDT-20031014AHN GRANTED: 11/7/2003



© 2012 Warren Communications News

Circulation © 2011 Nielsen. Coverage based on Nielsen study.

Grand Total	Cable TV Households	Non-cable TV Households	Total TV Households
Estimated Station Totals *	141,190	10,300	151,490
Average Weekly Circulation (2011)	75,850	1,274	77,124
Average Daily Circulation (2011)			32,026
Station DMA Total	Cable TV Households	Non-cable TV Households	Total TV Households
Estimated Station Totals *	46,920	7,620	54,540
Average Weekly Circulation (2011)	22,488	743	23,231
Average Daily Circulation (2011)			8,535
Other DMA Total	Cable TV Households	Non-cable TV Households	Total TV Households
Estimated Station Totals *	94,270	2,680	96,950
Average Weekly Circulation (2011)	53,362	531	53,893
Average Daily Circulation (2011)			23,491

\*Estimated station totals are sums of the Nielsen TV and Cable TV household estimates for each county in which the station registers viewing of more than 5% as per the Nielsen Survey Methods.

**WKYT-TV**  
Ch. 36

Network Service: CW, CBS.

Licensee: Gray Television Licensee LLC, 1750 K St NW, Ste 1200, Washington, DC 20006.

Studio: 2851 Winchester Rd, Lexington, KY 40509.

Mailing Address: PO Box 55037, Lexington, KY 40555-5037.

Phone: 859-299-0411. Fax: 859-299-2494.

E-mail: wayne.martin@wkyt.com

Web Site: http://www.wkyt.com

Technical Facilities: Channel No. 36 (602-608 MHz). Authorized power: 1000-kw max. visual, aural. Antenna: 980-ft above av. terrain, 953-ft. above ground, 1942-ft. above sea level.

Latitude 38° 02' 23"  
Longitude 84° 24' 10"

Note: Latitude and longitude coordinates shown are based on the North American Datum of 1927 (NAD 27) as currently required by the Mass Media Bureau of the FCC.

Ownership: Gray Television Inc. (Group Owner).

Began Operation: August 3, 2002. Standard and High Definition. Began analog operations: September 30, 1957. Sale to present owner by Don W. Stephens, Rehabilitator, approved by FCC September 1, 1994. Involuntary transfer of control to Don W. Stephens, Rehabilitator, from Kentucky Central Life Insurance Co. granted March 25, 1993. Sale to Bluegrass Broadcasting by Taft Broadcasting approved by FCC April 26, 1967. Sale to Taft by Frederic Gregg, Charles Wright & Harry Feingold approved by FCC May 1958. Gregg, et al., acquired Ch. 27 CP when they purchased radio WLAP from Gilmore N. Nunn in 1957. Ceased analog operations: June 12, 2009.

Represented (legal): Wiley Rein LLP.

Personnel:

Wayne Martin, President & General Manager.

Mike Kanarek, Vice President, Operations & Production.

Chris Martin, Vice President, Sales & National Sales Manager.

Robert Thomas, Vice President, News.

Jamie Pyles, Vice President, Engineering.

Jeremy Morgan, Business Manager.

Barbara Howard, Program Director.

Kellen Dargle, Promotion Director.

City of License: Lexington. Station DMA: Lexington, KY. Rank: 64.

WKYT-TV BPCDT-20091201AFD GRANTED: 1/11/2010



© 2012 Warren Communications News

Circulation © 2011 Nielsen. Coverage based on Nielsen study.

GrandTotal	Cable TV Households	Non-cable TV Households	Total TV Households
Estimated Station Totals *	315,760	238,590	554,350
Average Weekly Circulation (2011)	179,736	151,271	331,007
Average Daily Circulation (2011)			171,168
Station DMA Total	Cable TV Households	Non-cable TV Households	Total TV Households
Estimated Station Totals *	230,890	203,400	434,290
Average Weekly Circulation (2011)	160,956	146,694	307,650
Average Daily Circulation (2011)			163,348
Other DMA Total	Cable TV Households	Non-cable TV Households	Total TV Households
Estimated Station Totals *	84,870	35,190	120,060
Average Weekly Circulation (2011)	18,780	4,577	23,357
Average Daily Circulation (2011)			7,820

\*Estimated station totals are sums of the Nielsen TV and Cable TV household estimates for each county in which the station registers viewing of more than 5% as per the Nielsen Survey Methods.

**WLEX-TV**  
**Ch. 39**

**Network Service:** NBC.

**Licensee:** WLEX Communications LLC, 134 Columbus St, Charleston, SC 29403.

**Studio:** 1065A Russell Cave Rd, Lexington, KY 40505.

**Mailing Address:** PO Box 1457, Lexington, KY 40588-1457.

**Phone:** 859-259-1818. **Fax:** 859-254-2217.

**E-mail:** news@lex18.com

**Web Site:** http://www.lex18.com

**Technical Facilities:** Channel No. 39 (320-626 MHz). Authorized power: 475-kw max. visual, aural. Antenna: 945-ft above av. terrain, 911-ft. above ground, 1911-ft. above sea level.

Latitude 38° 02' 03"  
Longitude 84° 23' 39"

Holds CP for change to 938-ft above av. terrain, 897-ft. above ground, 1897-ft. above sea level; B MPCDT-20050728AOP.

**Note:** Latitude and longitude coordinates shown are based on the North American Datum of 1927 (NAD 27) as currently required by the Mass Media Bureau of the FCC.

**Ownership:** Evening Post Publishing Co. (Group Owner).

**Began Operation:** October 26, 2005. Began analog operations: March 15, 1955. Ceased analog operations: June 12, 2009.

**Represented (sales):** Continental Television Sales.

**Personnel:**

Tim Gilbert, President & General Manager.

Sandra J. Byron, Chief Financial Officer & Human Resources Manager.

Sean Franklin, Broadcast Operations & Production Manager & Engineering Director.

Mary West, General Sales Manager.

Gail Branham, Local Sales Manager.

Sandy Stevenson, National Sales Director.

Bruce Carter, News Director.

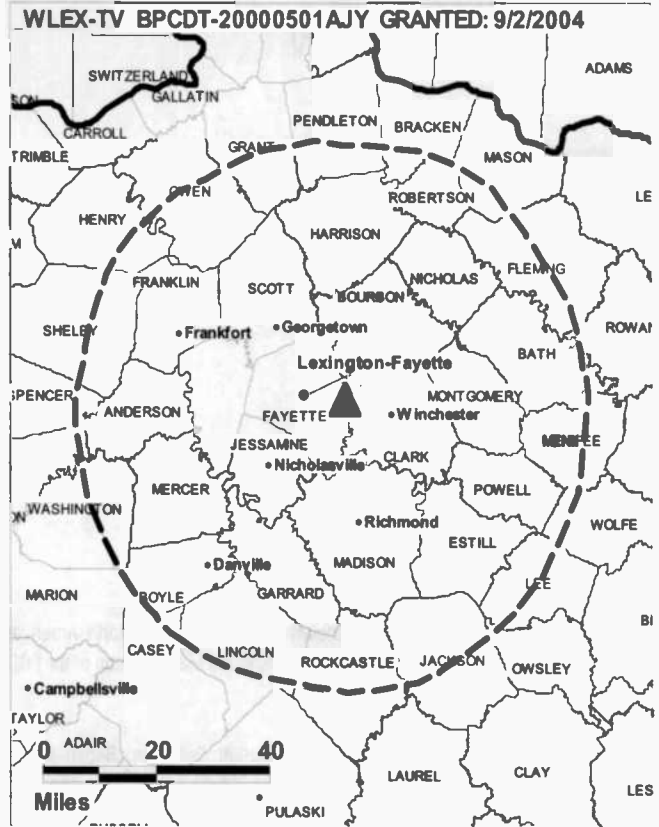
Camille Thomas, Program Director.

Chris Fedele, Sales & Marketing Director.

Chip Alfred, Promotion Director.

Randy Green, Traffic Manager.

**City of License:** Lexington. **Station DMA:** Lexington, KY. **Rank:** 64.



© 2012 Warren Communications News

Circulation © 2011 Nielsen. Coverage based on Nielsen study.

GrandTotal	Cable TV Households	Non-cable TV Households	Total TV Households
Estimated Station Totals *	275,760	223,940	499,700
Average Weekly Circulation (2011)	157,569	134,883	292,452
Average Daily Circulation (2011)			150,800

Station DMA Total	Cable TV Households	Non-cable TV Households	Total TV Households
Estimated Station Totals *	230,890	203,400	434,290
Average Weekly Circulation (2011)	149,549	132,951	282,500
Average Daily Circulation (2011)			147,332

Other DMA Total	Cable TV Households	Non-cable TV Households	Total TV Households
Estimated Station Totals *	44,870	20,540	65,410
Average Weekly Circulation (2011)	8,020	1,932	9,952
Average Daily Circulation (2011)			3,468

\*Estimated station totals are sums of the Nielsen TV and Cable TV household estimates for each county in which the station registers viewing of more than 5% as per the Nielsen Survey Methods.

**WTVQ-DT**  
**Ch. 40**

**Network Service:** MNT, ABC.

**Licensee:** WTVQ-TV LLC, 27 Abercorn St, Savannah, GA 31401-2715.

**Studio:** 6940 Man-O-War Blvd, Lexington, KY 40509.

**Mailing Address:** PO Box 55590, Lexington, KY 40555.

**Phone:** 859-294-3636. **Fax:** 859-293-5002.

**E-mail:** caldridge@wtvq.com

**Web Site:** http://www.wtvq.com

**Technical Facilities:** Channel No. 40 (626-632 MHz). Authorized power: 635-kw max. visual, aural. Antenna: 932-ft above av. terrain, 897-ft. above ground, 1897-ft. above sea level.

Latitude	38°	02'	03"
Longitude	84°	23'	39"

**Transmitter:** 6940 Man-O-War Blvd., Lexington.

**Note:** Latitude and longitude coordinates shown are based on the North American Datum of 1927 (NAD 27) as currently required by the Mass Media Bureau of the FCC.

**Ownership:** H Dean Hinson; Morris Multimedia Inc. (Group Owner).

**Began Operation:** February 26, 2002. High Definition. Began analog operations: June 2, 1968. Ceased analog operations: February 17, 2009. Service started on Ch. 62, moved to Ch. 36 on June 20, 1980. Sale of minority interest to H Dean Hinson by Morris Multimedia Inc. approved by FCC December 23, 2008. Sale to Morris Multimedia Inc. by Media General Inc. approved by FCC May 5, 2008. Sale to Media General Inc. by Park Acquisition approved by FCC November 22, 1996. Sale to Park Acquisition by Park Broadcasting approved by FCC March 27, 1995. Sale to Park Broadcasting by Shamrock Broadcasting approved by FCC December 18, 1991. Sale to Shamrock Broadcasting by Starr Broadcasting Group approved by FCC June 7, 1979. Sale to Starr Broadcasting Group by Roy B. White Jr. & Reeves Telecom Corp. approved by FCC November 14, 1973.

**Represented (legal):** Fletcher, Heald & Hildreth PLC.

**Represented (sales):** Katz Media Group.

**Personnel:**

**Chris Aldridge,** General Manager.

**Don Sparks,** National Sales Manager.

**Lisa Columbia,** Local Sales Manager.

**Doug Hogan,** News Director.

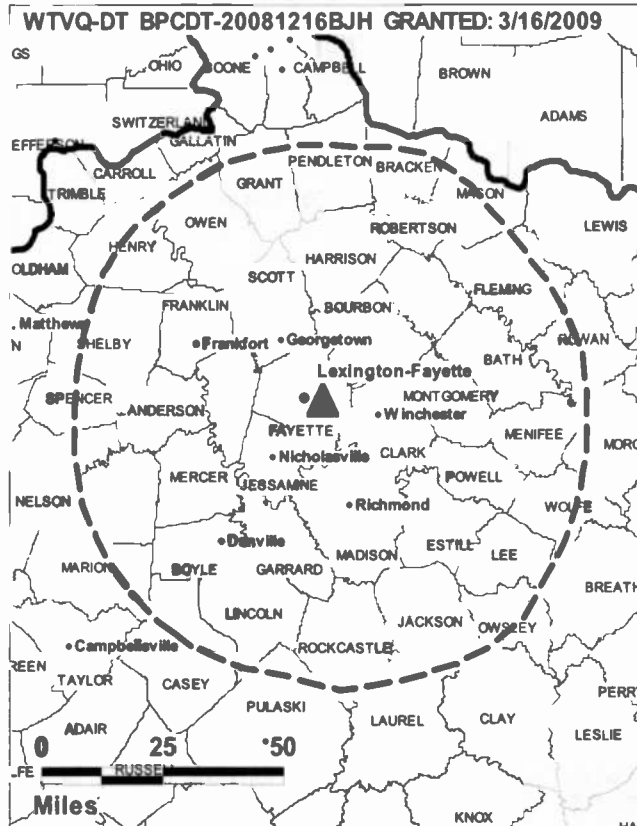
**Jerry May,** Chief Engineer.

**Steve Hensley,** Business Manager.

**Mitch Bukata,** Marketing Director.

**Trey Eckerle,** Production Manager.

**Cindy Smith,** Traffic Manager.



**City of License:** Lexington. **Station DMA:** Lexington, KY. **Rank:** 64.

**Circulation** © 2011 Nielsen. Coverage based on Nielsen study.

GrandTotal	Cable TV Households	Non-cable TV Households	Total TV Households
Estimated Station Totals *	277,810	232,180	509,990
Average Weekly Circulation (2011)	128,084	117,642	245,726
Average Daily Circulation (2011)			91,478
Station DMA Total	Cable TV Households	Non-cable TV Households	Total TV Households
Estimated Station Totals *	230,890	203,400	434,290
Average Weekly Circulation (2011)	119,241	114,397	233,638
Average Daily Circulation (2011)			88,099
Other DMA Total	Cable TV Households	Non-cable TV Households	Total TV Households
Estimated Station Totals *	46,920	28,780	75,700
Average Weekly Circulation (2011)	8,843	3,245	12,088
Average Daily Circulation (2011)			3,379

\*Estimated station totals are sums of the Nielsen TV and Cable TV household estimates for each county in which the station registers viewing of more than 5% as per the Nielsen Survey Methods.

**WAVE**  
**Ch. 47**

**Network Service:** NBC.

**Licensee:** WAVE License Subsidiary LLC, 201 Monroe St, RSA Tower, 20th Fl, Montgomery, AL 36104.

**Studio:** 725 S Floyd St, Louisville, KY 40203.

**Mailing Address:** PO Box 32970, Louisville, KY 40232.

**Phone:** 502-585-2201. **Fax:** 502-561-4115.

**E-mail:** kselvaggi@wave3.com

**Web Site:** http://www.wave3.com

**Technical Facilities:** Channel No. 47 (668-674 MHz). Authorized power: 1000-kw max. visual, aural. Antenna: 1286-ft above av. terrain, 928-ft. above ground, 1913-ft. above sea level.

Latitude 38° 22' 008"  
Longitude 85° 49' 48"

**Note:** Latitude and longitude coordinates shown are based on the North American Datum of 1927 (NAD 27) as currently required by the Mass Media Bureau of the FCC.

**Ownership:** Raycom Media Inc. (Group Owner).

**Began Operation:** March 6, 2003. Began analog operations: November 24, 1948. Ceased analog operations: June 12, 2009. Transfer of control by Cosmos Broadcasting Corp. from shareholders of The Liberty Corp. to Raycom Media Inc. approved by FCC January 17, 2006. Sale to Cosmos Broadcasting Corp. by Orion Broadcasting approved by FCC August 14, 1981.

**Represented (legal):** Covington & Burling.

**Personnel:**

**Ken Selvaggi,** General Manager.

**Glenn Davis,** Local Sales Manager.

**Kathy Hostetter,** News Director.

**Jim Sears,** Chief Engineer.

**Sam Schaeffer,** Business Manager.

**Dan Foss,** Program Director.

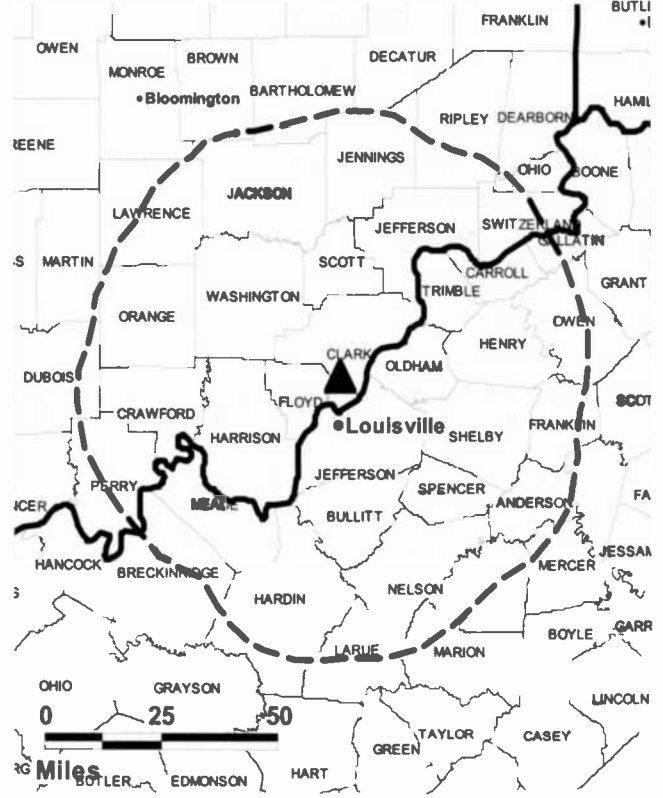
**Bob Mack,** Promotion Director.

**Marletta Caudill,** Traffic Manager.

**Gary Pyles,** Commercial Services Director.

**City of License:** Louisville. **Station DMA:** Louisville, KY. **Rank:** 48.

**WAVE BMPCDT-20020304ACN GRANTED: 8/30/2002**



Circulation © 2011 Nielsen. Coverage based on Nielsen study.

GrandTotal	Cable TV Households	Non-cable TV Households	Total TV Households
Estimated Station Totals *	486,730	273,600	760,330
Average Weekly Circulation (2011)	264,982	155,076	420,058
Average Daily Circulation (2011)			191,269
Station DMA Total	Cable TV Households	Non-cable TV Households	Total TV Households
Estimated Station Totals *	418,100	247,960	666,060
Average Weekly Circulation (2011)	253,063	152,638	405,701
Average Daily Circulation (2011)			186,620
Other DMA Total	Cable TV Households	Non-cable TV Households	Total TV Households
Estimated Station Totals *	68,630	25,640	94,270
Average Weekly Circulation (2011)	11,919	2,438	14,357
Average Daily Circulation (2011)			4,649

\*Estimated station totals are sums of the Nielsen TV and Cable TV household estimates for each county in which the station registers viewing of more than 5% as per the Nielsen Survey Methods.

**WBNA**  
**Ch. 8**

**Network Service:** ION.

**Licensee:** Word Broadcasting Network Inc., PO Box 19859, Louisville, KY 40259.

**Studio:** 3701 Fern Valley Rd, Louisville, KY 40219.

**Mailing Address:** PO Box 19229, Louisville, KY 40259.

**Phone:** 502-964-2121. **Fax:** 502-966-9692.

**E-mail:** tom@wbna21.com

**Web Site:** http://www.wbna21.com

**Technical Facilities:** Channel No. 8 (180-186 MHz). Authorized power: 27-kw visual, aural. Antenna: 656-ft above av. terrain, 384-ft. above ground, 1209-ft. above sea level.

Latitude 38° 01' 59"  
Longitude 85° 45' 17"

**Note:** Latitude and longitude coordinates shown are based on the North American Datum of 1927 (NAD 27) as currently required by the Mass Media Bureau of the FCC.

**Ownership:** Word Broadcasting Network Inc. (Group Owner).

**Began Operation:** December 3, 2002. Began analog operations: April 2, 1986. Ceased analog operations: June 12, 2009.

**Personnel:**

**Bob Rodgers**, President.

**Tom Fawbush**, General Manager.

**Terrell Smith**, Chief Engineer.

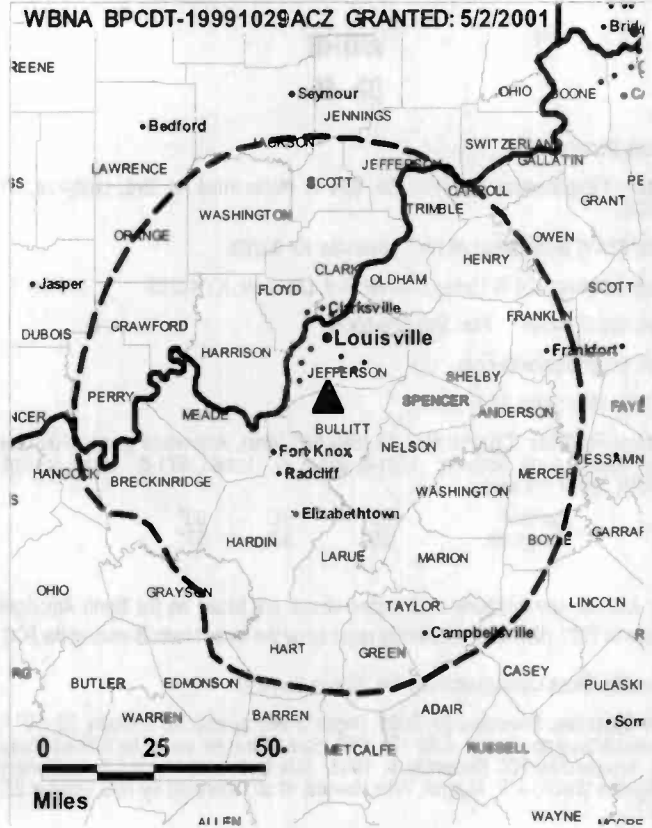
**Talisa Dever**, Business Manager.

**Claude Fulkerson**, Program Director.

**Jae Brown**, Production Manager.

**Heather Kennedy**, Traffic Manager.

**City of License:** Louisville. **Station DMA:** Louisville, KY. **Rank:** 48.



© 2012 Warren Communications News

Circulation © 2011 Nielsen. Coverage based on Nielsen study.

GrandTotal	Cable TV Households	Non-cable TV Households	Total TV Households
Estimated Station Totals *	371,830	253,240	625,070
Average Weekly Circulation (2011)	34,483	22,487	56,970
Average Daily Circulation (2011)			16,981
Station DMA Total	Cable TV Households	Non-cable TV Households	Total TV Households
Estimated Station Totals *	371,830	247,960	619,790
Average Weekly Circulation (2011)	34,483	22,181	56,664
Average Daily Circulation (2011)			16,928
Other DMA Total	Cable TV Households	Non-cable TV Households	Total TV Households
Estimated Station Totals *	0	5,280	5,280
Average Weekly Circulation (2011)	0	306	306
Average Daily Circulation (2011)			53

\*Estimated station totals are sums of the Nielsen TV and Cable TV household estimates for each county in which the station registers viewing of more than 5% as per the Nielsen Survey Methods.

Get the industry bible FREE ...

**Consumer Electronics Daily**

Free 30-day trial — call 800-771-9202 or visit [www.warren-news.com](http://www.warren-news.com)





**WHAS-TV**

**Ch. 11**

**Network Service:** ABC.

**Licensee:** Belo TV Inc., 520 W Chestnut St, Louisville, KY 40202.

**Studio:** 520 W. Chestnut St, Louisville, KY 40202.

**Mailing Address:** PO Box 1100, Louisville, KY 40201.

**Phone:** 502-582-7711; 502-582-7840. **Fax:** 502-582-7279.

**E-mail:** assign@whas11.com

**Web Site:** http://www.whas11.com

**Technical Facilities:** Channel No. 11 (198-204 MHz). Authorized power: 16.4-kw visual, aural. Antenna: 1286-ft above av. terrain, 944-ft. above ground, 1919-ft. above sea level.

Latitude 38° 21' 23"  
Longitude 85° 50' 52"

**Note:** Latitude and longitude coordinates shown are based on the North American Datum of 1927 (NAD 27) as currently required by the Mass Media Bureau of the FCC.

**Ownership:** Belo Corp. (Group Owner).

**Began Operation:** April 20, 2002. High Definition. Station broadcasting digitally on its analog channel allotment. Began analog operations: March 27, 1950. Sale to Providence Journal Co. by Louisville Courier-Journal & Times approved by FCC July 30, 1986. Sale to present owner by Providence Journal Co. approved by FCC February 28, 1997. Ceased analog operations: June 12, 2009.

**Represented (sales):** TeleRep Inc.

**Represented (legal):** Wiley Rein LLP.

**Personnel:**

**Mark D. Pimentel**, President & General Manager.

**Bruce Briney**, Local Sales Manager.

**Cynthia Walter**, National Sales Manager.

**Geni Garner**, News Director.

**Neal Metarski**, Chief Engineer.

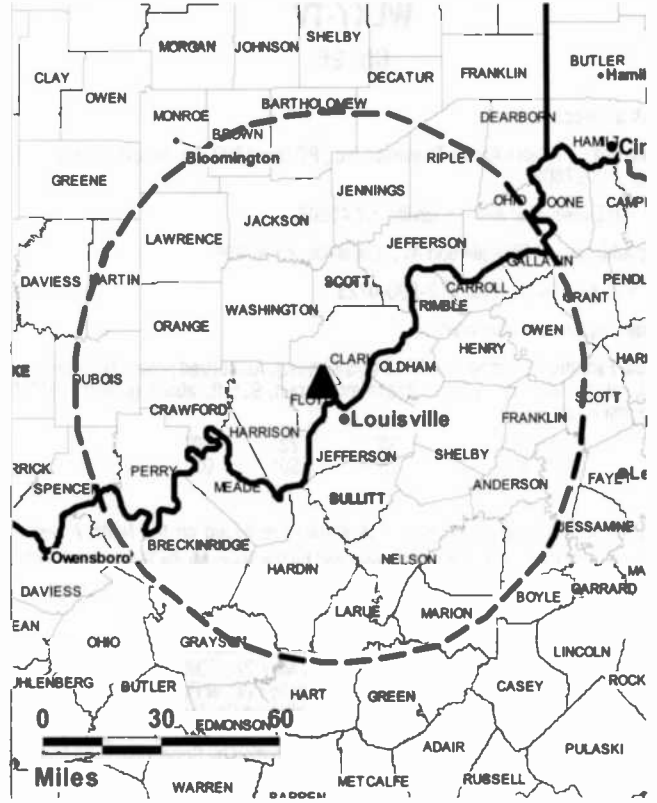
**Joy Pritchett**, Program Director.

**Kirk Szesny**, Marketing & Creative Services Director.

**Libby Wilcoxson**, Traffic Director.

**City of License:** Louisville. **Station DMA:** Louisville, KY. **Rank:** 48.

WHAS-TV BMPCDT-20091221AGZ GRANTED: 6/21/2010



© 2012 Warren Communications News

Circulation © 2011 Nielsen. Coverage based on Nielsen study.

GrandTotal	Cable TV Households	Non-cable TV Households	Total TV Households
Estimated Station Totals *	491,270	283,990	775,260
Average Weekly Circulation (2011)	297,930	159,390	457,320
Average Daily Circulation (2011)			220,714
Station DMA Total	Cable TV Households	Non-cable TV Households	Total TV Households
Estimated Station Totals *	418,100	247,960	666,060
Average Weekly Circulation (2011)	285,771	156,460	442,231
Average Daily Circulation (2011)			215,665
Other DMA Total	Cable TV Households	Non-cable TV Households	Total TV Households
Estimated Station Totals *	73,170	36,030	109,200
Average Weekly Circulation (2011)	12,159	2,930	15,089
Average Daily Circulation (2011)			5,049

\*Estimated station totals are sums of the Nielsen TV and Cable TV household estimates for each county in which the station registers viewing of more than 5% as per the Nielsen Survey Methods.



**WUPX-TV**  
Ch. 21

**Network Service:** ION.

**Licensee:** ION Media Lexington License Inc., 601 Clearwater Park Rd, West Palm Beach, FL 33401-6233.

**Studio:** 2166 McCausey Ridge, Frenchburg, KY 40322.

**Mailing Address:** 2166 McCausey Ridge Rd, Frenchburg, KY 40322.

**Phone:** 606-768-9282; 606-784-7932. **Fax:** 606-768-9278.

**E-mail:** josephkoker@ionmedia.com

**Web Site:** http://www.iontelevision.com

**Technical Facilities:** Channel No. 21 (512-518 MHz). Authorized power: 719-kw max. visual, aural. Antenna: 1404-ft above av. terrain, 1252-ft. above ground, 2465-ft. above sea level.

Latitude 37° 54' 26"  
Longitude 83° 38' 01"

**Note:** Latitude and longitude coordinates shown are based on the North American Datum of 1927 (NAD 27) as currently required by the Mass Media Bureau of the FCC.

**Ownership:** ION Media Networks Inc. (Group Owner).

**Began Operation:** October 25, 2002. Standard Definition. Began analog operations: June 1, 1998. Ceased analog operations: June 12, 2009. Sale to Urban Television LLC pending. Transfer of control by ION Media Networks Inc. from ION Media Networks Liquidating Trust to Media Holdco LP approved by FCC December 17, 2009. Involuntary assignment from debtor in possession status approved by FCC September 28, 2009. Involuntary assignment to debtor in possession status approved by FCC June 5, 2009. Transfer of control by ION Media Networks Inc. from Paxson Management Corp. & Lowell W. Paxson to CIG Media LLC approved by FCC December 31, 2007. Paxson Communications Corp. became ION Media Networks Inc. on June 26, 2006. Sale to Paxson Communications Corp. by B & C Communications LLC approved by FCC April 27, 2001. Sale to B & C Communications LLC by Garcia Communications approved by FCC December 11, 1997.

**Represented (legal):** Dow Lohnes PLLC.

**Personnel:**

Latonya Pettif, Station Operations Manager.

Mervill Lawson, Chief Engineer.

Amy Sheridan, Traffic Manager.

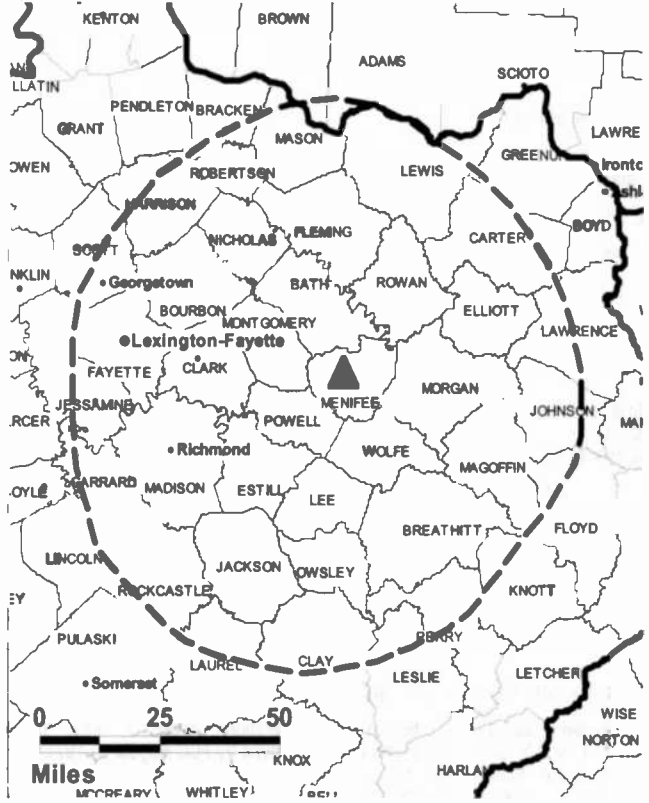
**City of License:** Morehead. **Station DMA:** Lexington, KY. Rank: 64.

SATELLITE WEEK

Covering international news on space communications policy, regulation, technology and business

FREE 30-DAY TRIAL—call 800-771-9202 or visit [www.warren-news.com](http://www.warren-news.com)

WUPX-TV BPCDT-20040610ABJ GRANTED: 8/2/2004



© 2012 Warren Communications News

Circulation © 2011 Nielsen. Coverage based on Nielsen study.

GrandTotal	Cable TV Households	Non-cable TV Households	Total TV Households
Estimated Station Totals *	254,800	139,730	394,530
Average Weekly Circulation (2011)	28,877	15,238	44,115
Average Daily Circulation (2011)			10,876
Station DMA Total	Cable TV Households	Non-cable TV Households	Total TV Households
Estimated Station Totals *	214,260	137,630	351,890
Average Weekly Circulation (2011)	24,265	14,988	39,253
Average Daily Circulation (2011)			10,151
Other DMA Total	Cable TV Households	Non-cable TV Households	Total TV Households
Estimated Station Totals *	40,540	2,100	42,640
Average Weekly Circulation (2011)	4,612	250	4,862
Average Daily Circulation (2011)			725

\*Estimated station totals are sums of the Nielsen TV and Cable TV household estimates for each county in which the station registers viewing of more than 5% as per the Nielsen Survey Methods.

**WXIX-TV**  
**Ch. 29**

**Network Service:** FOX.

**Licensee:** WXIX License Subsidiary LLC, 201 Monroe St, RSA Tower, 20th Fl, Montgomery, AL 36104.

**Studio:** 635 W 7th St, 19 Broadcast Plaza, Cincinnati, OH 45203.

**Mailing Address:** 19 Broadcast Plaza, 635 W 7th St, Cincinnati, OH 45203.

**Phone:** 513-421-1919. **Fax:** 513-421-2829.

**E-mail:** fox19@fox10.com; gm@fox19.com

**Web Site:** http://www.fox19.com

**Technical Facilities:** Channel No. 29 (560-566 MHz). Authorized power: 227-kw max. visual, aural. Antenna: 951-ft above av. terrain, 932-ft. above ground, 1660-ft. above sea level.

Latitude 39° 07' 19"  
Longitude 84° 32' 52"

**Transmitter:** 2400 Lehman Rd.

**Note:** Latitude and longitude coordinates shown are based on the North American Datum of 1927 (NAD 27) as currently required by the Mass Media Bureau of the FCC.

**Ownership:** Raycom Media Inc. (Group Owner).

**Began Operation:** July 1, 2000. Began analog operations: August 1, 1968. Sale to Metromedia by U.S. Communications Corp. approved by FCC August 9, 1972. Sale to Malrite Communications Group Inc. by Metromedia approved by FCC November 8, 1983. Sale to present owner by Malrite Communications Group Inc. approved by FCC August 13, 1998. Ceased analog operations: June 12, 2009.

**Represented (sales):** TeleRep Inc.

**Represented (legal):** Covington & Burling.

**Personnel:**

**William A Lanese**, Vice President & General Manager.

**Branden Frantz**, General Sales Manager.

**Chris Plennert**, Local Sales Manager.

**Amy Goetz**, National Sales Manager.

**Matt Miller**, News Director.

**James Gilbert**, Chief Engineer.

**Robert Vaughan**, Affiliate Controller.

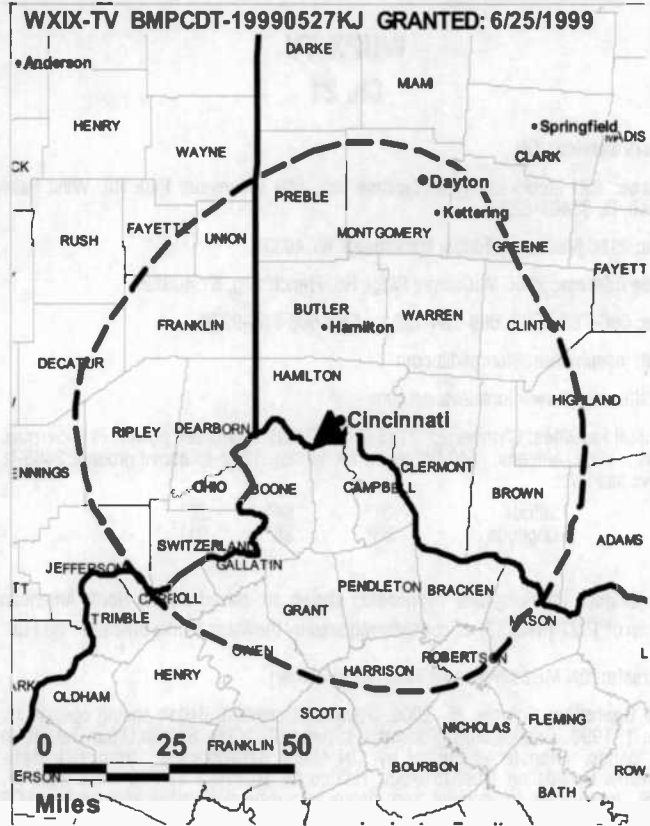
**Rick Oliver**, Programming & Station Operations Director.

**Kevin Goryl**, Marketing Director.

**Fred Lohman**, Business Manager.

**Tony Phillips**, Creative Services Director.

**Vicki Prescott**, Traffic Manager.



**City of License:** Newport. **Station DMA:** Cincinnati, OH. **Rank:** 35.

Circulation © 2011 Nielsen. Coverage based on Nielsen study.

GrandTotal	Cable TV Households	Non-cable TV Households	Total TV Households
Estimated Station Totals *	704,750	365,820	1,070,570
Average Weekly Circulation (2011)	301,447	206,863	508,310
Average Daily Circulation (2011)			192,161
Station DMA Total	Cable TV Households	Non-cable TV Households	Total TV Households
Estimated Station Totals *	533,580	354,610	888,190
Average Weekly Circulation (2011)	291,147	206,060	497,207
Average Daily Circulation (2011)			189,622
Other DMA Total	Cable TV Households	Non-cable TV Households	Total TV Households
Estimated Station Totals *	171,170	11,210	182,380
Average Weekly Circulation (2011)	10,300	803	11,103
Average Daily Circulation (2011)			2,539

\*Estimated station totals are sums of the Nielsen TV and Cable TV household estimates for each county in which the station registers viewing of more than 5% as per the Nielsen Survey Methods.

# Kentucky — Paducah

**WDKA**  
**Ch. 49**

**Network Service:** MNT.

**Licensee:** WDKA Acquisition Corp., 200 College Place, Ste 118, Norfolk, VA 23510.

**Studio:** 806 Enterprise St, Cape Girardeau, MO 63701.

**Mailing Address:** 806 Enterprise St, Cape Girardeau, MO 63703.

**Phone:** 573-334-1223. **Fax:** 573-334-1208.

**E-mail:** jchronis@kbsi.sbgnet.com

**Web Site:** <http://www.mywdka.com>

**Technical Facilities:** Channel No. 49 (680-686 MHz). Authorized power: 1000-kw max. visual, aural. Antenna: 1073-ft above av. terrain, 925-ft. above ground, 1491-ft. above sea level.

Latitude 37° 23' 42"  
Longitude 88° 56' 23"

**Note:** Latitude and longitude coordinates shown are based on the North American Datum of 1927 (NAD 27) as currently required by the Mass Media Bureau of the FCC.

**Ownership:** Paul Lucci (Group Owner).

**Began Operation:** March 13, 2007. Station broadcasting digitally on its analog channel allotment. Began analog operations: June 5, 1997. Ceased analog operations: February 17, 2009.

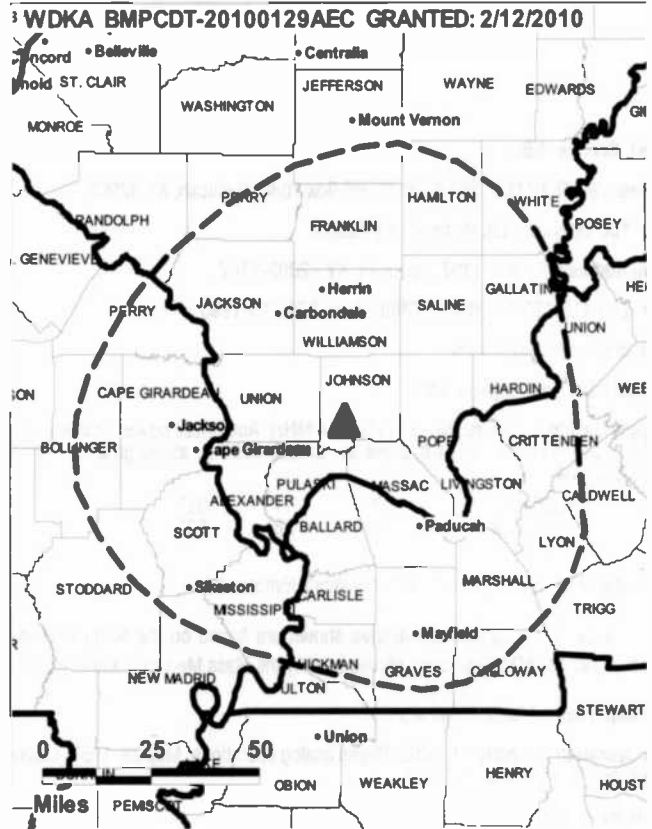
**Represented (sales):** Katz Media Group.

**Personnel:**

- Tom Tipton, General Manager.
- Jennifer Chronister, General Sales Manager.
- Wanda Evans, Local Sales Manager.
- Glenn Roiston, National Sales Manager.
- Chris Girard, Chief Engineer.
- Rhonda Margaux, Business Manager.
- Allan Muster, Program Director.
- Chuck Moffitt, Promotions Director.
- Rob Chronister, Production Director.
- John Schreiner, Traffic Manager.

**City of License:** Paducah.

**Station DMA:** Paducah, KY-Cape Girardeau, MO-Harrisburg, IL. Rank: 81.



© 2012 Warren Communications News

Circulation © 2011 Nielsen. Coverage based on Nielsen study.

GrandTotal	Cable TV Households	Non-cable TV Households	Total TV Households
Estimated Station Totals *	127,570	215,750	343,320
Average Weekly Circulation (2011)	27,407	39,939	67,346
Average Daily Circulation (2011)			19,795
Station DMA Total	Cable TV Households	Non-cable TV Households	Total TV Households
Estimated Station Totals *	127,570	211,780	339,350
Average Weekly Circulation (2011)	27,407	39,741	67,148
Average Daily Circulation (2011)			19,735
Other DMA Total	Cable TV Households	Non-cable TV Households	Total TV Households
Estimated Station Totals *	0	3,970	3,970
Average Weekly Circulation (2011)	0	198	198
Average Daily Circulation (2011)			60

\*Estimated station totals are sums of the Nielsen TV and Cable TV household estimates for each county in which the station registers viewing of more than 5% as per the Nielsen Survey Methods.

**WPSD-TV**  
**Ch. 32**

**Network Service:** NBC.

**Licensee:** WPSD-TV LLC, 201 S 4th St, PO Box 1680, Paducah, KY 42002.

**Studio:** 100 Television Ln, Paducah, KY 42003.

**Mailing Address:** PO Box 1197, Paducah, KY 42002-1197.

**Phone:** 270-415-1900; 800-497-7388. **Fax:** 270-715-1995.

**E-mail:** bevans@wpsdtv.com

**Web Site:** http://www.wpsdtv.com

**Technical Facilities:** Channel No. 32 (578-584 MHz). Authorized power: 906-kw max. visual, aural. Antenna: 1614-ft above av. terrain, 1608-ft. above ground, 1968-ft. above sea level.

Latitude 37° 11' 31"  
Longitude 88° 58' 53"

**Transmitter:** 413 Ogden Colvin Circle (Monkey's Eyebrow).

**Note:** Latitude and longitude coordinates shown are based on the North American Datum of 1927 (NAD 27) as currently required by the Mass Media Bureau of the FCC.

**Ownership:** Paxton Media Group Inc.

**Began Operation:** February 21, 2002. Began analog operations: May 28, 1957. Ceased analog operations: June 12, 2009.

**Represented (sales):** Blair Television.

**Represented (legal):** Covington & Burling.

**Personnel:**

Richard Paxton, President & General Manager.

Bill Evans, Vice President, News & Operations.

David Jernigan, Vice President, Sales & Programming.

Bob Crosno, Local Sales Manager.

Griff Potter, News Director.

Joey Gill, Chief Engineer.

Jeannie Lee, Business Manager.

Cathy Crecellus, Promotion & Public Affairs Manager.

Dave Rowton, Production Manager.

Etta Smith, Traffic Manager.

**City of License:** Paducah.

**Station DMA:** Paducah, KY-Cape Girardeau, MO-Harrisburg, IL. Rank: 81.

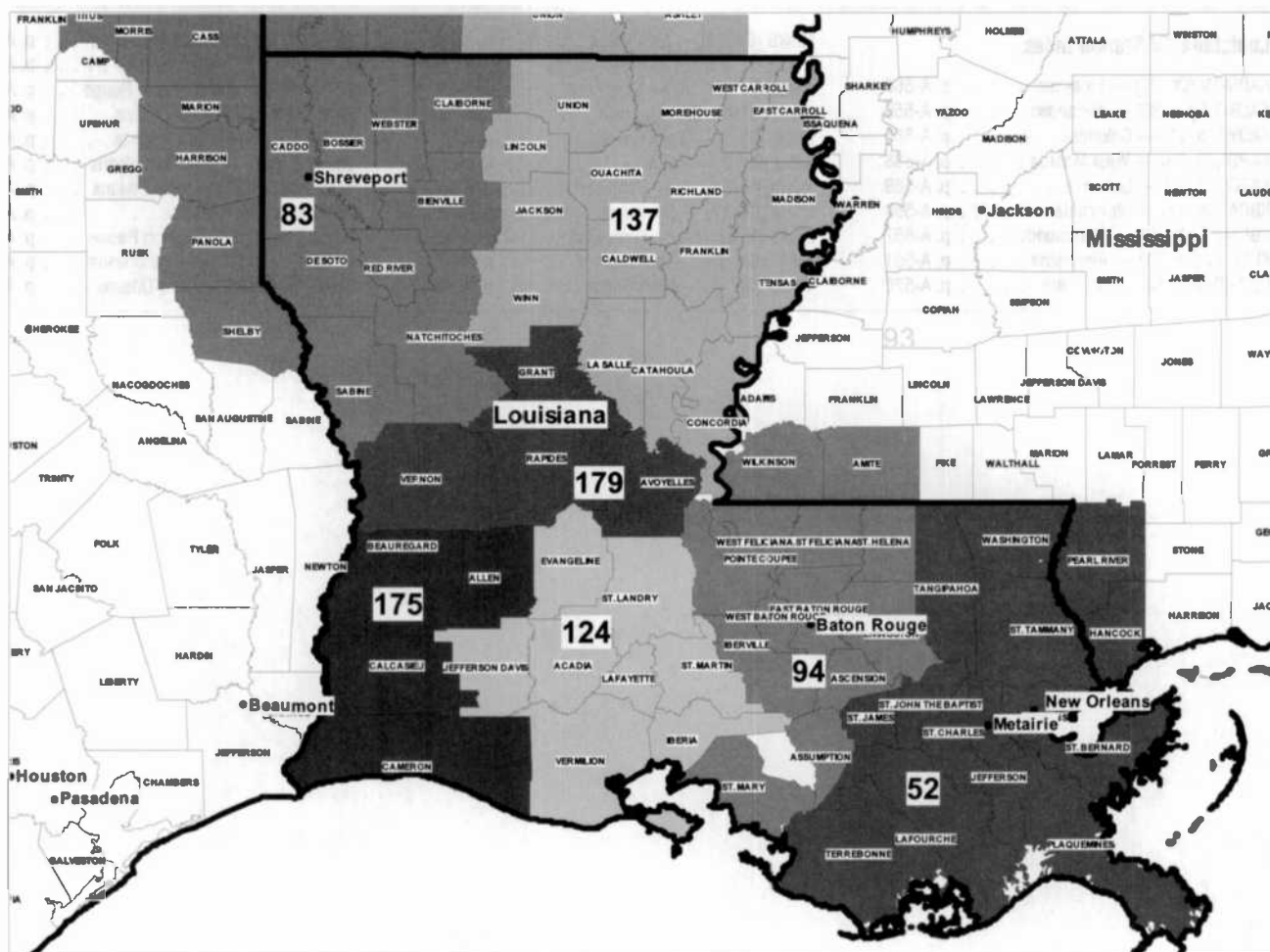


© 2012 Warren Communications News

Circulation © 2011 Nielsen. Coverage based on Nielsen study.

GrandTotal	Cable TV Households	Non-cable TV Households	Total TV Households
Estimated Station Totals *	190,820	242,890	433,710
Average Weekly Circulation (2011)	90,189	119,669	209,858
Average Daily Circulation (2011)			107,215
Station DMA Total	Cable TV Households	Non-cable TV Households	Total TV Households
Estimated Station Totals *	139,310	215,660	354,970
Average Weekly Circulation (2011)	79,213	117,944	197,157
Average Daily Circulation (2011)			103,939
Other DMA Total	Cable TV Households	Non-cable TV Households	Total TV Households
Estimated Station Totals *	51,510	27,230	78,740
Average Weekly Circulation (2011)	10,976	1,725	12,701
Average Daily Circulation (2011)			3,276

\*Estimated station totals are sums of the Nielsen TV and Cable TV household estimates for each county in which the station registers viewing of more than 5% as per the Nielsen Survey Methods.



© 2012 Warren Communications News

MARKET	NIelsen DMA TV HOUSEHOLDS	RANK	MARKET AREA COMMERCIAL STATIONS
New Orleans, LA	643,660	52	KGLA-DT (42); WDSU (43); WGNO (26); WHNO (21); WNOL-TV (15); WPXL-TV (50); WUPL (24); WVUE-DT (29); WWL-TV (36)
Shreveport, LA	386,150	83	KMSS-TV (34); KPXJ (21); KSHV-TV (44); KSLA (17); KTAL-TV (15); KTBS-TV (28)
Baton Rouge, LA	333,010	94	WAFB (9); WBRZ-TV (13); WGMB-TV (45); WVLA-TV (34)
Lafayette, LA	229,320	124	KADN-TV (16); KATC (28); KLFY-TV (10); KLWB (50)
Monroe, LA-El Dorado, AR	177,410	137	KAQY (11); KARD (36); KMCT-TV (38); KNDE-TV (8); KTVE (27)
Lake Charles, LA	94,850	175	KPLC (7); KVHP (30)
Alexandria, LA	90,160	179	KALB-TV (35); KBCA (41); KLAX-TV (31)

Louisiana Station Totals as of October 1, 2011

	VHF	UHF	TOTAL
Commercial Television	6	25	31
Educational Television	2	6	8
	8	31	39

(Continued on next page)

**Louisiana TV Station Index**

KADN-TV (Ch. 16) — Lafayette . . . . .	p. A-568	KLWB (Ch. 50) — New Iberia . . . . .	p. A-575	WBRZ-TV (Ch. 13) — Baton Rouge . . . . .	p. A-563
KALB-TV (Ch. 35) — Alexandria . . . . .	p. A-559	KMCT-TV (Ch. 38) — West Monroe . . . . .	p. A-589	WDSU (Ch. 43) — New Orleans . . . . .	p. A-576
KAQY (Ch. 11) — Columbia . . . . .	p. A-566	KMSS-TV (Ch. 34) — Shreveport . . . . .	p. A-583	WGMB-TV (Ch. 45) — Baton Rouge . . . . .	p. A-564
KARD (Ch. 36) — West Monroe . . . . .	p. A-588	KNOE-TV (Ch. 8) — Monroe . . . . .	p. A-574	WGNO (Ch. 26) — New Orleans . . . . .	p. A-577
KATC (Ch. 28) — Lafayette . . . . .	p. A-569	KPLC (Ch. 7) — Lake Charles . . . . .	p. A-571	WHNO (Ch. 21) — New Orleans . . . . .	p. A-578
KBCA (Ch. 41) — Alexandria . . . . .	p. A-560	KPXJ (Ch. 21) — Minden . . . . .	p. A-573	WNOL-TV (Ch. 15) — New Orleans . . . . .	p. A-579
KGLA-DT (Ch. 42) — Hammond . . . . .	p. A-567	KSHV-TV (Ch. 44) — Shreveport . . . . .	p. A-584	WPXL-TV (Ch. 50) — New Orleans . . . . .	p. A-580
KLAX-TV (Ch. 31) — Alexandria . . . . .	p. A-561	KSLA (Ch. 17) — Shreveport . . . . .	p. A-585	WUPL (Ch. 24) — Slidell . . . . .	p. A-587
KLFY-TV (Ch. 10) — Lafayette . . . . .	p. A-570	KTBS-TV (Ch. 28) — Shreveport . . . . .	p. A-586	WVLA-TV (Ch. 34) — Baton Rouge . . . . .	p. A-565
		KVHP (Ch. 30) — Lake Charles . . . . .	p. A-572	WVUE-DT (Ch. 29) — New Orleans . . . . .	p. A-581
		WAFB (Ch. 9) — Baton Rouge . . . . .	p. A-562	WWL-TV (Ch. 36) — New Orleans . . . . .	p. A-582



# Louisiana — Alexandria

## KALB-TV Ch. 35

**Network Service:** CBS, NBC.

**Licensee:** Hoak Media of Alexandria License LLC, 500 Crescent Ct, Ste 200, Dallas, TX 75201-7808.

**Studio:** 605 Washington St, Alexandria, LA 71301.

**Mailing Address:** PO Box 951, Alexandria, LA 71309.

**Phone:** 318-445-2456. **Fax:** 318-442-7427.

**E-mail:** mgodard@kalb.com

**Web Site:** http://www.kalb.com

**Technical Facilities:** Channel No. 35 (596-602 MHz). Authorized power: 820-kw max. visual, aural. Antenna: 1578-ft above av. terrain, 1535-ft. above ground, 1693-ft. above sea level.

Latitude 31° 02' 15"  
Longitude 92° 29' 45"

**Note:** Latitude and longitude coordinates shown are based on the North American Datum of 1927 (NAD 27) as currently required by the Mass Media Bureau of the FCC.

**Ownership:** Hoak Media LLC (Group Owner).

**Began Operation:** May 1, 2002. Began analog operations: September 29, 1954. Sale to present owner by Media General Inc. approved by FCC June 3, 2008. Transfer of control by Park Broadcasting of Louisiana Inc. from Gary B. Knapp & Tomlin Family Trust II to Media General Inc. approved by FCC December 10, 1996. Sale to Park Broadcasting of Louisiana Inc. by Lansford Telecasting Co. Inc. approved by FCC September 17, 1993. Ceased analog operations February 17, 2009.

**Represented (legal):** Akin, Gump, Strauss, Hauer & Feld LLP.

**Personnel:**

**Michele Godard**, General Manager.

**David Swartz**, Chief Engineer.

**Rusty Kirkland**, General Sales Manager.

**Tommie Parker**, Local Sales Manager.

**Keith Weiss**, News Director.

**Diane Mobley**, Business Manager.

**Mitch Pederson**, Programming Director.

**Phillip Taylor**, Production Director.

**Jason Upshaw**, Promotions Manager.

**City of License:** Alexandria. **Station DMA:** Alexandria, LA. **Rank:** 179.



© 2012 Warren Communications News

Circulation © 2011 Nielsen. Coverage based on Nielsen study.

GrandTotal	Cable TV Households	Non-cable TV Households	Total TV Households
Estimated Station Totals *	87,740	91,880	179,620
Average Weekly Circulation (2011)	52,686	29,227	81,913
Average Daily Circulation (2011)			46,825
Station DMA Total	Cable TV Households	Non-cable TV Households	Total TV Households
Estimated Station Totals *	49,320	41,320	90,640
Average Weekly Circulation (2011)	40,032	23,257	63,289
Average Daily Circulation (2011)			40,448
Other DMA Total	Cable TV Households	Non-cable TV Households	Total TV Households
Estimated Station Totals *	38,420	50,560	88,980
Average Weekly Circulation (2011)	12,654	5,970	18,624
Average Daily Circulation (2011)			6,377

\*Estimated station totals are sums of the Nielsen TV and Cable TV household estimates for each county in which the station registers viewing of more than 5% as per the Nielsen Survey Methods.

# Louisiana — Alexandria

## KBCA Ch. 41

**Network Service:** CW.

**Licensee:** Wildemess Communications LLC, 3501 NW Evangeline Thruway, Carencro, LA 70520.

**Studio:** 3502 NW Evangeline Trwy, Carencro, LA 70520.

**Mailing Address:** 1777 Jackson St, Alexandria, LA 71301.

**Phone:** 318-767-9516. **Fax:** 888-744-1650.

**E-mail:** shellbro@cw41.com

**Web Site:** <http://www.yourcw41.com/partners/alexandria>

**Technical Facilities:** Channel No. 41 (632-638 MHz). Authorized power: 1000-kw max. visual, aural. Antenna: 993-ft above av. terrain, 975-ft. above ground, 1117-ft. above sea level.

Latitude	30°	54'	17"
Longitude	92°	37'	28"

**Note:** Latitude and longitude coordinates shown are based on the North American Datum of 1927 (NAD 27) as currently required by the Mass Media Bureau of the FCC.

**Ownership:** Wildemess Communications LLC.

**Began Operation:** June 12, 2009. Station broadcasting digitally on its analog channel allotment. Began analog operations: June 1, 2005. Transfer of Chatelain family interests to Gulf Management LLC approved by FCC November 15, 2006. Sale to present owner by Dimension Broadcasting Co. LLC approved by FCC December 8, 2005. Ceased analog operations: June 12, 2009.

**Represented (legal):** Fletcher, Heald & Hildreth PLC.

**Represented (engineering):** Cavell, Mertz & Associates Inc.

**Personnel:**

Charles Chatelain, General Manager.

Eddie Blanchard, Vice President, Operations.

Lee Clardy, Chief Engineer.

Shelly Brown, Sales Manager.

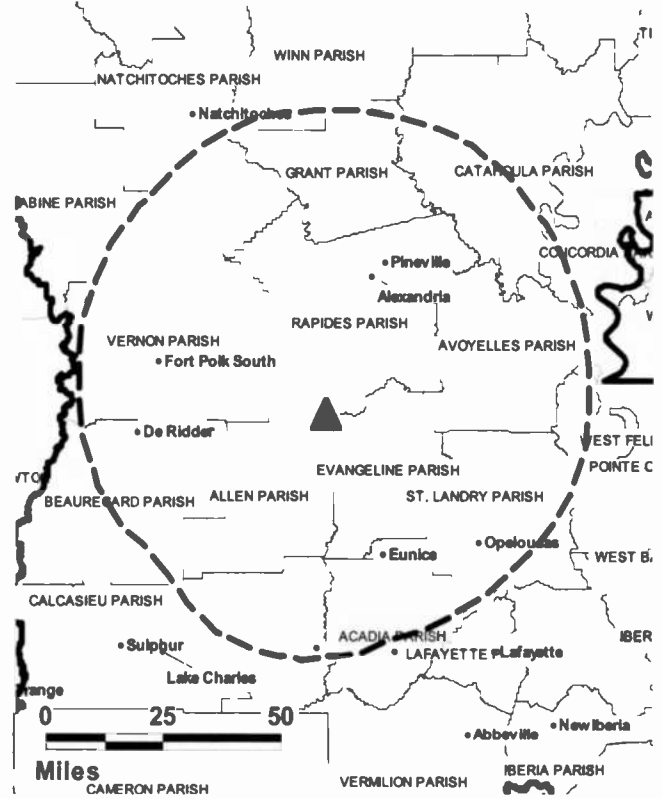
Kate Schneider, Marketing & Promotions Director.

Layla Mouton, Traffic Manager.

Connie Hanks, Business Manager.

**City of License:** Alexandria. **Station DMA:** Alexandria, LA. **Rank:** 179.

KBCA BMPCDT-20080827AAE GRANTED: 9/26/2008



© 2012 Warren Communications News

Circulation © 2011 Nielsen. Coverage based on Nielsen study.

GrandTotal	Cable TV Households	Non-cable TV Households	Total TV Households
Estimated Station Totals *	41,140	41,320	82,460
Average Weekly Circulation (2011)	6,013	4,079	10,092
Average Daily Circulation (2011)			2,987
Station DMA Total	Cable TV Households	Non-cable TV Households	Total TV Households
Estimated Station Totals *	41,140	41,320	82,460
Average Weekly Circulation (2011)	6,013	4,079	10,092
Average Daily Circulation (2011)			2,987

\*Estimated station totals are sums of the Nielsen TV and Cable TV household estimates for each county in which the station registers viewing of more than 5% as per the Nielsen Survey Methods.

**KLAX-TV**  
**Ch. 31**

**Network Service:** ABC.

**Licensee:** Pollack/Belz Communication Co. Inc., 5118 Park Ave, Ste 249, Memphis, TN 38117.

**Studio:** 1811 England Dr, Alexandria, LA 71303.

**Mailing Address:** PO Box 8818, Alexandria, LA 71306.

**Phone:** 318-473-0031. **Fax:** 318-473-9984.

**E-mail:** knolan@klax-tv.com

**Web Site:** http://www.klax-tv.com

**Technical Facilities:** Channel No. 31 (572-578 MHz). Authorized power: 200-kw max. visual, aural. Antenna: 1093-ft above av. terrain, 1027-ft. above ground, 1253-ft. above sea level.

Latitude	31°	33'	54"
Longitude	92°	33'	00"

**Note:** Latitude and longitude coordinates shown are based on the North American Datum of 1927 (NAD 27) as currently required by the Mass Media Bureau of the FCC.

**Ownership:** Pollack/Belz Broadcasting Co. LLC (Group Owner).

**Began Operation:** January 17, 2007. Station broadcasting digitally on its analog channel allotment. Began analog operations: March 3, 1983. Sale of station to G. Russell Chambers, et al., approved by FCC December 24, 1986, but not consummated. Sale to present owner by James Richards, Ben Johnson, et al., approved May 13, 1988. Sale to Catamount Broadcasting Group approved by FCC April 5, 1999 but not consummated. Ceased analog operations: June 12, 2009.

**Represented (sales):** Blair Television.

**Personnel:**

Ken Nolan, General Manager.

Lisa Ballance, General Sales Manager.

Babs Zimmerman, News Director.

David Hebert, Chief Engineer.

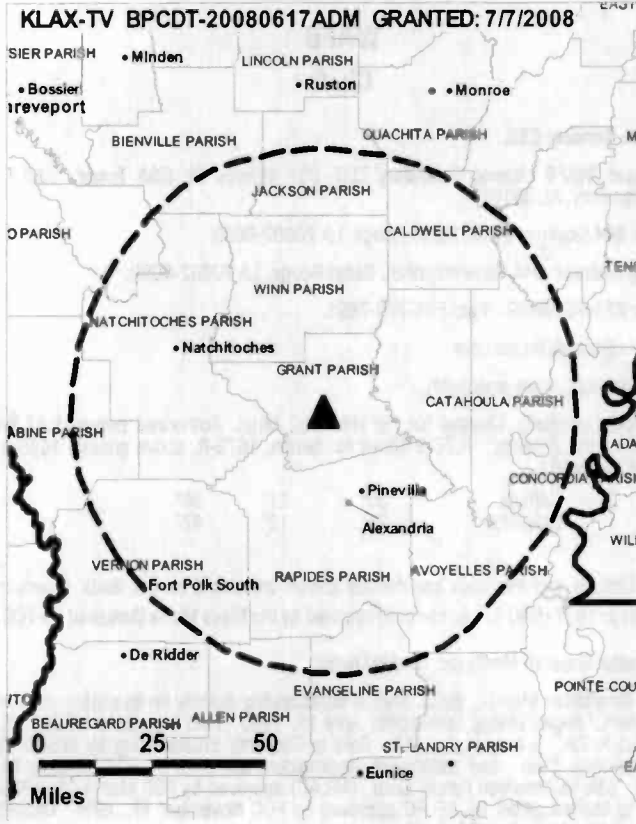
David Carlson, Business Manager.

Vernila Brooks, Traffic Director.

Frances Yeager, Programming Director.

Jacque Murphy, Production Manager.

**City of License:** Alexandria. **Station DMA:** Alexandria, LA. **Rank:** 179.



© 2012 Warren Communications News

Circulation © 2011 Nielsen. Coverage based on Nielsen study.

GrandTotal	Cable TV Households	Non-cable TV Households	Total TV Households
Estimated Station Totals *	61,220	45,120	106,340
Average Weekly Circulation (2011)	20,394	9,132	29,526
Average Daily Circulation (2011)			10,383
Station DMA Total	Cable TV Households	Non-cable TV Households	Total TV Households
Estimated Station Totals *	49,320	41,320	90,640
Average Weekly Circulation (2011)	18,954	8,695	27,649
Average Daily Circulation (2011)			9,867
Other DMA Total	Cable TV Households	Non-cable TV Households	Total TV Households
Estimated Station Totals *	11,900	3,800	15,700
Average Weekly Circulation (2011)	1,440	437	1,877
Average Daily Circulation (2011)			516

\*Estimated station totals are sums of the Nielsen TV and Cable TV household estimates for each county in which the station registers viewing of more than 5% as per the Nielsen Survey Methods.



# Louisiana — Baton Rouge

## WBRZ-TV Ch. 13

**Network Service:** ABC.

**Licensee:** Louisiana Television Broadcasting LLC, PO Box 2906, Baton Rouge, LA 70821-2906.

**Studio:** 1650 Highland Rd, Baton Rouge, LA 70802-7018.

**Mailing Address:** PO Box 2906, Baton Rouge, LA 70821-2906.

**Phone:** 225-387-2222. **Fax:** 225-336-2246.

**E-mail:** ed@wbrz.com

**Web Site:** http://www.wbrz.com

**Technical Facilities:** Channel No. 11 (198-204 MHz). Authorized power: 30-kw visual, aural. Antenna: 1634-ft above av. terrain, 1625-ft. above ground, 1646-ft. above sea level.

Latitude	30°	17'	48"
Longitude	91°	11'	37"

**Note:** Latitude and longitude coordinates shown are based on the North American Datum of 1927 (NAD 27) as currently required by the Mass Media Bureau of the FCC.

**Ownership:** Louisiana Television Broadcasting LLC.

**Began Operation:** April 22, 2002. High Definition. Began analog operations: April 14, 1955. Ceased analog operations: June 12, 2009.

**Represented (sales):** Blair Television.

**Personnel:**

**Richard F. Manship, President.**

**Rocky Daboval, General Manager.**

**Steve Storey, Sales Manager.**

**Denise Murrell, National Sales Manager.**

**Chuck Bark, News Director.**

**Clyde Pierce, Engineering Director.**

**Denise Akers, Marketing Director.**

**Michelle Martone, Program Manager.**

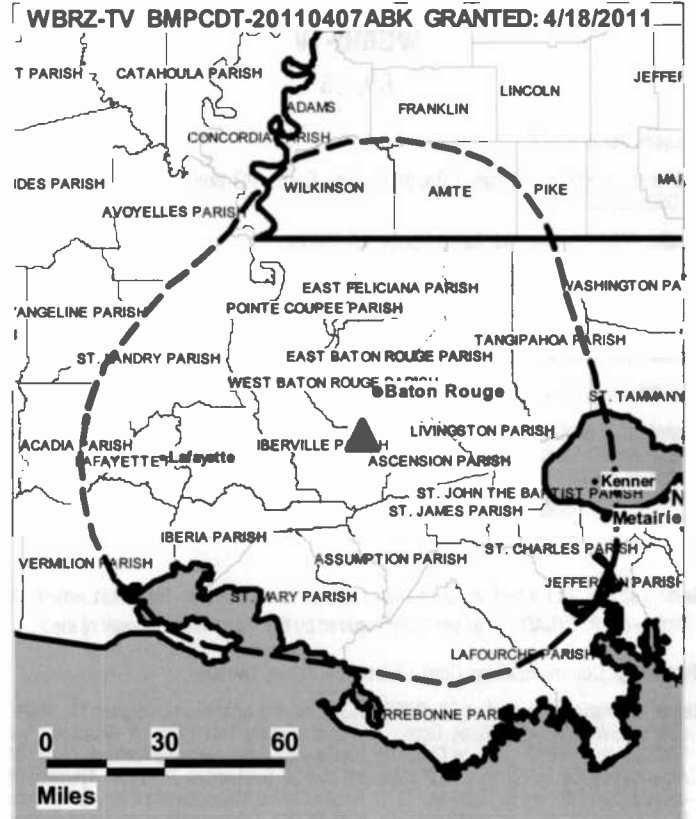
**Ed Ball, Production Director.**

**Robert Bernard, Traffic Manager.**

**Skip Haley, Information Services Director.**

**Jamie Politz, Human Resources Director.**

**City of License:** Baton Rouge. **Station DMA:** Baton Rouge, LA. **Rank:** 94.



© 2012 Warren Communications News

Circulation © 2011 Nielsen. Coverage based on Nielsen study.

GrandTotal	Cable TV Households	Non-cable TV Households	Total TV Households
Estimated Station Totals *	435,720	90,240	525,960
Average Weekly Circulation (2011)	171,358	52,752	224,110
Average Daily Circulation (2011)			99,686
Station DMA Total	Cable TV Households	Non-cable TV Households	Total TV Households
Estimated Station Totals *	231,650	90,240	321,890
Average Weekly Circulation (2011)	143,377	52,752	196,129
Average Daily Circulation (2011)			93,673
Other DMA Total	Cable TV Households	Non-cable TV Households	Total TV Households
Estimated Station Totals *	204,070	0	204,070
Average Weekly Circulation (2011)	27,981	0	27,981
Average Daily Circulation (2011)			6,013

\*Estimated station totals are sums of the Nielsen TV and Cable TV household estimates for each county in which the station registers viewing of more than 5% as per the Nielsen Survey Methods.





**KAQY**  
**Ch. 11**

**Network Service:** ABC.

**Licensee:** Parker Broadcasting of Louisiana LLC, 5341 Tate Ave, Plano, TX 75093.

**Studio:** 1400 Oliver Rd, Monroe, LA 71201.

**Mailing Address:** PO Box 4309, Monroe, LA 71211.

**Phone:** 318-388-8888. **Fax:** 318-387-0070.

**Web Site:** <http://www.kaqy11.com>

**Technical Facilities:** Channel No. 11 (198-204 MHz). Authorized power: 12.3-kw visual, aural. Antenna: 1699-ft above av. terrain, 1716-ft. above ground, 1779-ft. above sea level.

Latitude 32° 11' 50"  
Longitude 92° 04' 14"

**Note:** Latitude and longitude coordinates shown are based on the North American Datum of 1927 (NAD 27) as currently required by the Mass Media Bureau of the FCC.

**Ownership:** Parker Broadcasting Inc. (Group Owner).

**Began Operation:** February 17, 2009. Station broadcasting digitally on its analog channel allotment. Began analog operations: December 10, 1998. Transfer of control from Thomas G. Pears to Dr. Paul J. Azar Jr. & Charles H. Chatelain approved by FCC February 26, 1999. Transfer of control from Dr. Paul J. Azar Jr. to Charles H. Chatelain approved by FCC June 6, 2001, but never consummated. Sale to present owner by Monroe Broadcasting Inc. approved by FCC August 27, 2008. Parker Broadcasting Inc. entered into a shared services agreement and advertising representation agreement with Hoak Media LLC, owner of KNOE-TV Monroe, LA. Ceased analog operations: February 17, 2009.

**Represented (legal):** Akin, Gump, Strauss, Hauer & Feld LLP.

**Represented (sales):** Katz Media Group.

**Personnel:**

Ed Ortelli, President & General Manager.

Carolyn Clampit, Sales Manager.

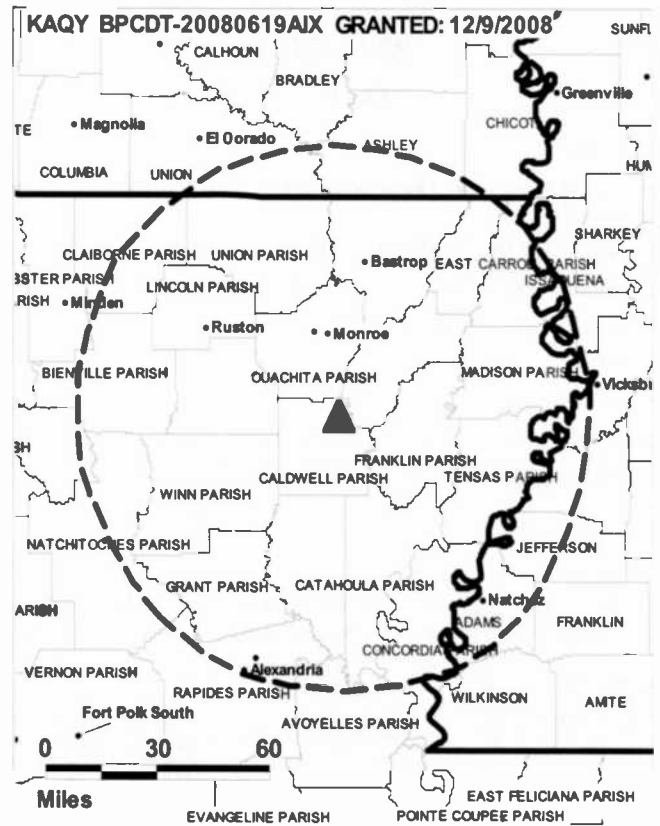
Larry Young, Chief Engineer.

Doug Ginn, Programming Manager.

Mike Halbrook, Promotion Manager.

Amanda Deason, Traffic Assistant.

**City of License:** Columbia. **Station DMA:** Monroe, LA-El Dorado, AR. **Rank:** 137.



© 2012 Warren Communications News

Circulation © 2011 Nielsen. Coverage based on Nielsen study.

GrandTotal	Cable TV Households	Non-cable TV Households	Total TV Households
Estimated Station Totals *	79,730	90,900	170,630
Average Weekly Circulation (2011)	34,326	27,521	61,847
Average Daily Circulation (2011)			23,617
Station DMA Total	Cable TV Households	Non-cable TV Households	Total TV Households
Estimated Station Totals *	79,730	84,860	164,590
Average Weekly Circulation (2011)	34,326	27,213	61,539
Average Daily Circulation (2011)			23,496
Other DMA Total	Cable TV Households	Non-cable TV Households	Total TV Households
Estimated Station Totals *	0	6,040	6,040
Average Weekly Circulation (2011)	0	308	308
Average Daily Circulation (2011)			121

\*Estimated station totals are sums of the Nielsen TV and Cable TV household estimates for each county in which the station registers viewing of more than 5% as per the Nielsen Survey Methods.



Louisiana — Hammond

**KGLA-DT**  
**Ch. 42**

**Network Service:** TMO.

**Licensee:** Mayavision Inc., 3244 Georgia Ave, Kenner, LA 70065.

**Studio:** 3850 N Causeway Blvd, Lakeway II, Ste 442, Metairie, LA 70002.

**Mailing Address:** 3850 N Causeway Blvd, Lakeway II, Ste 442, Metairie, LA 70002.

**Phone:** 504-799-4242. **Fax:** 504-799-3434.

**E-mail:** ernesto@kgla.tv

**Web Site:** http://www.kgla.tv

**Technical Facilities:** Channel No. 42 (638-644 MHz). Authorized power: 1000-kw max. visual, aural. Antenna: 965-ft above av. terrain, 965-ft. above ground, 965-ft. above sea level.

Latitude	29°	58'	41"
Longitude	89°	56'	26"

**Note:** Latitude and longitude coordinates shown are based on the North American Datum of 1927 (NAD 27) as currently required by the Mass Media Bureau of the FCC.

**Ownership:** Ernesto Schweikert III (Group Owner).

**Began Operation:** June 1, 2007. Sale to Pegasus Satellite Communications Inc., Debtor-In-Possession by KB Prime Media LLC approved by FCC December 16, 2004. Sale to The PSC Liquidating Trust by Pegasus Satellite Communications Inc., Debtor-In-Possession approved by FCC, April 19, 2005. Sale to present owner by The PSC Liquidating Trust approved by FCC April 20, 2006. Station went directly to digital broadcast; no analog application.

**Represented (legal):** Fletcher, Heald & Hildreth PLC.

**Represented (engineering):** du Treil, Lundin & Rackley Inc.

**Personnel:**

**Ernesto Schweiker III**, General Manager.

**Miriam Danilov**, Sales Manager.

**Jorge Fuentes**, Program Director.

KGLA-DT BPCDT-19960920LW GRANTED: 2/18/2004



© 2012 Warren Communications News

**Mario Raul Zavada**, Program Director & Administrative Manager.

**City of License:** Hammond. **Station DMA:** New Orleans, LA. **Rank:** 52.

**Nielsen Data:** Not available.

**KADN-TV**

**Ch. 16**

**(Operates satellite WNTZ-TV, Natchez)**

**Network Service:** FOX.

**Licensee:** ComCorp of Louisiana License Corp., PO Box 53708, Lafayette, LA 70505-3708.

**Studio:** 1500 Eraste Landry Rd, Lafayette, LA 70506.

**Mailing Address:** 1500 Eraste Landry Rd, Lafayette, LA 70506.

**Phone:** 337-237-1500. **Fax:** 337-237-2237.

**Web Site:** <http://www.kadn.com>

**Technical Facilities:** Channel No. 16 (482-488 MHz). Authorized power: 800-kw max. visual, aural. Antenna: 1178-ft above av. terrain, 1178-ft. above ground, 1217-ft. above sea level.

Latitude	30°	21'	44"
Longitude	92°	12'	53"

**Note:** Latitude and longitude coordinates shown are based on the North American Datum of 1927 (NAD 27) as currently required by the Mass Media Bureau of the FCC.

**Ownership:** Communications Corp. of America (Group Owner).

**Began Operation:** September 7, 2007. Began analog operations: February 27, 1980. Proposed sale to ComCorp of Louisiana License Corp. by KADN Broadcasting Inc. dismissed as defective by FCC September 10, 2004. Sale resubmitted September 28, 2004, approved by FCC December 9, 2004. Involuntary transfer of control to debtor in possession approved by FCC August 29, 2006. Company emerged from debtor in possession status October 4, 2007. Ceased analog operations: June 12, 2009.

**Represented (legal):** Dow Lohnes PLLC.

**Personnel:**

- Damian Calato, General Manager.
- Tom Shannon, Sales Manager.
- Tony Guillory, Chief Engineer.
- Willie Simon, Assistant Engineer.
- Shawn Pitre, Business Manager.
- Aiise Hebert, Traffic Manager.
- Meisie Pacris, Promotion Director.
- Brian Quebedeaux, Production Manager.

**City of License:** Lafayette. **Station DMA:** Lafayette, LA. **Rank:** 124.

**"KADN-TV BPCDT-19991101AHD GRANTED: 5/2/2001"**



© 2012 Warren Communications News

Circulation © 2011 Nielsen. Coverage based on Nielsen study.

GrandTotal	Cable TV Households	Non-cable TV Households	Total TV Households
Estimated Station Totals *	150,680	117,170	267,850
Average Weekly Circulation (2011)	67,244	47,837	115,081
Average Daily Circulation (2011)			37,535
Station DMA Total	Cable TV Households	Non-cable TV Households	Total TV Households
Estimated Station Totals *	135,090	96,470	231,560
Average Weekly Circulation (2011)	64,054	45,746	109,800
Average Daily Circulation (2011)			36,122
Other DMA Total	Cable TV Households	Non-cable TV Households	Total TV Households
Estimated Station Totals *	15,590	20,700	36,290
Average Weekly Circulation (2011)	3,190	2,091	5,281
Average Daily Circulation (2011)			1,413

\*Estimated station totals are sums of the Nielsen TV and Cable TV household estimates for each county in which the station registers viewing of more than 5% as per the Nielsen Survey Methods.

# Louisiana — Lafayette

## KATC Ch. 28

**Network Service:** ABC.

**Licensee:** KATC Communications Inc., 134 Columbus St, Charleston, SC 29403.

**Studio:** 1103 Eraste Landry Rd, Lafayette, LA 70506.

**Mailing Address:** PD Box 63333, Lafayette, LA 70596-3333.

**Phone:** 337-235-3333. **Fax:** 337-235-9363.

**E-mail:** news@katctv.com

**Web Site:** http://www.katc.com

**Technical Facilities:** Channel No. 28 (554-560 MHz). Authorized power: 1000-kw max. visual, aural. Antenna: 1762-ft above av. terrain, 1768-ft. above ground, 1795-ft. above sea level.

Latitude 30° 19' 25"  
Longitude 92° 17' 24"

**Note:** Latitude and longitude coordinates shown are based on the North American Datum of 1927 (NAD 27) as currently required by the Mass Media Bureau of the FCC.

**Ownership:** Evening Post Publishing Co. (Group Owner).

**Began Operation:** November 9, 2007. Began analog operations: September 19, 1962. Sale to Loyola University by Acadian TV Corp. approved by FCC April 29, 1982. Sale to ML Media Partners by Loyola University approved by FCC November 28, 1986. Sale to present owner approved by FCC August 2, 1995. Ceased analog operations: June 12, 2009.

**Represented (sales):** Continental Television Sales.

**Personnel:**

Andrew Shenkan, General Manager.

Bonnie Will, General Sales Manager.

Carol Behrens, National Sales Manager.

Letitia Walker, News Director.

Don Mouton, Chief Engineer.

Cathy Schexnayder, Business Manager.

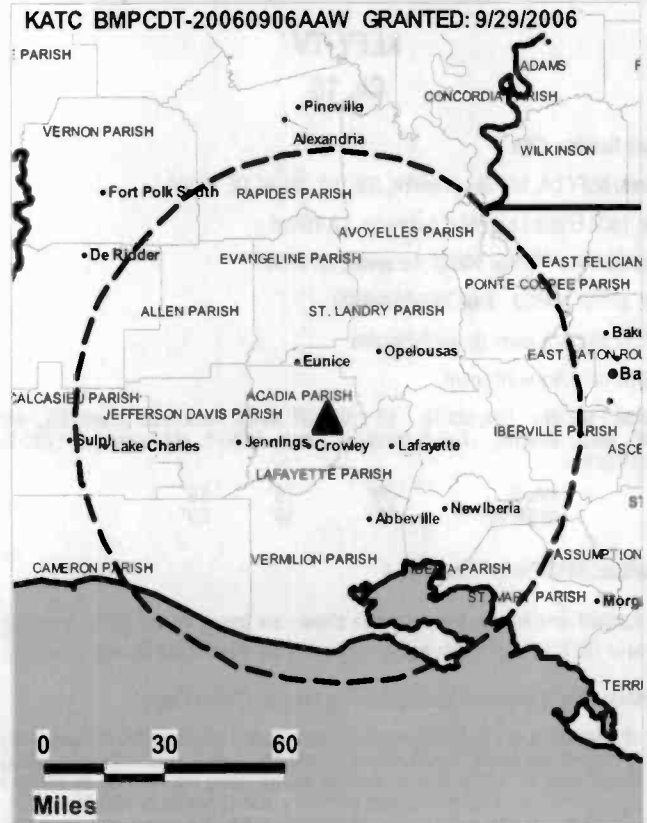
Arte Richard, Marketing Director.

Bryan Von Klump, Creative Services Director.

Joy Bernard, Traffic Manager.

Vicky Cormier, Executive Assistant.

**City of License:** Lafayette. **Station DMA:** Lafayette, LA. **Rank:** 124.



© 2012 Warren Communications News

Circulation © 2011 Nielsen. Coverage based on Nielsen study.

GrandTotal	Cable TV Households	Non-cable TV Households	Total TV Households
Estimated Station Totals *	204,880	145,440	350,320
Average Weekly Circulation (2011)	108,968	73,671	182,639
Average Daily Circulation (2011)			101,554
Station DMA Total	Cable TV Households	Non-cable TV Households	Total TV Households
Estimated Station Totals *	135,090	96,470	231,560
Average Weekly Circulation (2011)	91,779	67,222	159,001
Average Daily Circulation (2011)			92,995
Other DMA Total	Cable TV Households	Non-cable TV Households	Total TV Households
Estimated Station Totals *	69,790	48,970	118,760
Average Weekly Circulation (2011)	17,189	6,449	23,638
Average Daily Circulation (2011)			8,559

\*Estimated station totals are sums of the Nielsen TV and Cable TV household estimates for each county in which the station registers viewing of more than 5% as per the Nielsen Survey Methods.

**KLFY-TV**  
**Ch. 10**

**Network Service:** CBS.

**Licensee:** KLFY LP, 160 Greentree Dr, Ste 101, Dover, DE 19904.

**Studio:** 1808 Eraste Landry Rd, Lafayette, LA 70506.

**Mailing Address:** PO Box 90665, Lafayette, LA 70509.

**Phone:** 337-981-4823. **Fax:** 337-984-8323.

**E-mail:** news@kfy.com; dpaul@kfy.com

**Web Site:** http://www.kfy.com

**Technical Facilities:** Channel No. 10 (192-198 MHz). Authorized power: 20.3-kw visual, aural. Antenna: 1729-ft above av. terrain, 1736-ft. above ground, 1762-ft. above sea level.

Latitude 30° 19' 19"  
Longitude 92° 16' 59"

**Transmitter:** 3413 Phillips Rd., Branch.

**Note:** Latitude and longitude coordinates shown are based on the North American Datum of 1927 (NAD 27) as currently required by the Mass Media Bureau of the FCC.

**Ownership:** New Young Broadcasting Holding Co. Inc. (Group Owner).

**Began Operation:** April 25, 2002. High Definition. Station broadcasting digitally on its analog channel allotment. Began analog operations: June 3, 1955. Ceased analog operations: June 12, 2009. Sale to Texoma Broadcasting Inc. (KWTX) by Camillia Broadcasting Co. Inc., Paul H. DeClouet and associates approved by FCC January 27, 1965. Transfer of control to individual stockholders of KWTX Broadcasting Co., which held 80%, approved by FCC January 22, 1968. Sale to KLFY-TV Ltd. Partnership by Texoma Broadcasts Inc. approved by FCC 1986. Sale to Young Broadcasting Inc. by M. N. Bostick, et al., approved by FCC February 3, 1988. Involuntary assignment to debtor in possession status approved by FCC March 17, 2009. Assignment to reorganized subsidiaries of Young Broadcasting Inc. dismissed at applicant's request June 2, 2010. Competing assignment to KLFY LP (New Young Broadcasting Holding Co. Inc.) approved by FCC June 18, 2010.

**Represented (sales):** Adam Young Inc.

**Represented (legal):** Harris, Wiltshire & Grannis LLP.

**Represented (engineering):** Cohen Dippell & Everist PC.

**Personnel:**

**Mike Barras**, President & General Manager.

**Nanette Lavergne**, Business Manager.

**Spencer Bienvenu**, General Sales Manager.

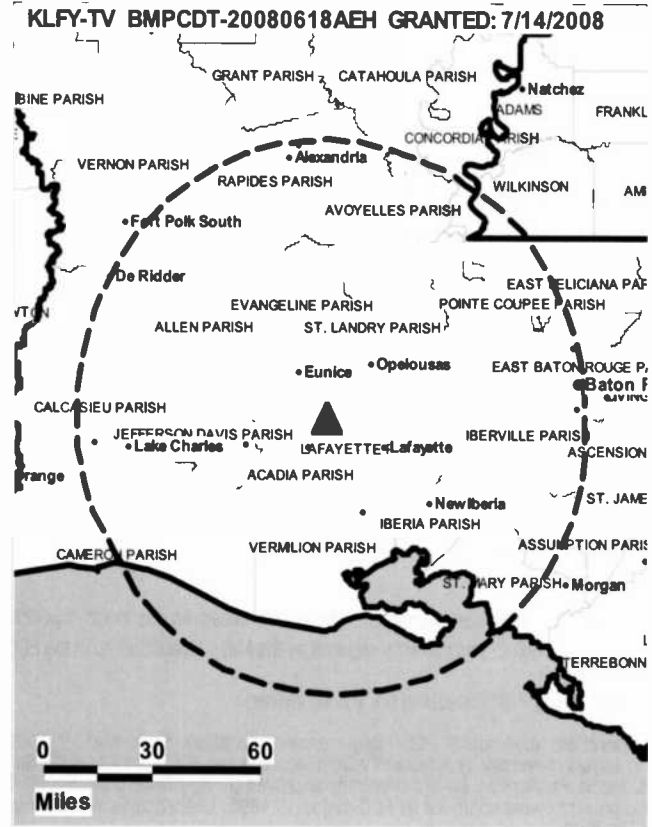
**Dwight Dugas**, News Director.

**Rodney Evans**, Chief Engineer.

**Carolyn Chretien**, Traffic Manager.

**Chris Cook**, Marketing & Promotion Director.

**Brett Judice**, Production Manager.



© 2012 Warren Communications News

**City of License:** Lafayette. **Station DMA:** Lafayette, LA. **Rank:** 124.

Circulation © 2011 Nielsen. Coverage based on Nielsen study.

GrandTotal	Cable TV Households	Non-cable TV Households	Total TV Households
Estimated Station Totals *	263,020	144,170	407,190
Average Weekly Circulation (2011)	155,311	75,960	231,271
Average Daily Circulation (2011)			123,658
Station DMA Total	Cable TV Households	Non-cable TV Households	Total TV Households
Estimated Station Totals *	135,090	96,470	231,560
Average Weekly Circulation (2011)	98,546	71,319	169,865
Average Daily Circulation (2011)			99,957
Other DMA Total	Cable TV Households	Non-cable TV Households	Total TV Households
Estimated Station Totals *	127,930	47,700	175,630
Average Weekly Circulation (2011)	56,765	4,641	61,406
Average Daily Circulation (2011)			23,701

\*Estimated station totals are sums of the Nielsen TV and Cable TV household estimates for each county in which the station registers viewing of more than 5% as per the Nielsen Survey Methods.

# Louisiana — Lake Charles

**KPLC**  
**Ch. 7**

**Network Service:** NBC.

**Licensee:** KPLC License Subsidiary LLC, 201 Monroe St, RSA Tower, 20th Fl, Montgomery, AL 36104.

**Studio:** 320 Division St, Lake Charles, LA 70601.

**Mailing Address:** PO Box 1490, Lake Charles, LA 70602-1490.

**Phone:** 337-439-9071. **Fax:** 337-437-7600.

**E-mail:** jserra@kplctv.com

**Web Site:** http://www.kplctv.com

**Technical Facilities:** Channel No. 7 (174-180 MHz). Authorized power: 62-kw visual, aural. Antenna: 1480-ft above av. terrain, 1476-ft. above ground, 1801-ft. above sea level.

Latitude 30° 23' 46"  
Longitude 93° 00' 03"

**Note:** Latitude and longitude coordinates shown are based on the North American Datum of 1927 (NAD 27) as currently required by the Mass Media Bureau of the FCC.

**Ownership:** Raycom Media Inc. (Group Owner).

**Began Operation:** May 1, 2003. Standard Definition. Station broadcasting digitally on its analog channel allotment. Began analog operations: September 29, 1954. Ceased analog operations: June 12, 2009. Transfer of control by Cosmos Broadcasting Corp. from shareholders of The Liberty Corp. to Raycom Media Inc. approved by FCC January 17, 2006. Sale to Cosmos Broadcasting Corp. by Channel Communications approved by FCC November 13, 1986. Sale to Channel Communications by G. Russell Chambers approved by FCC March 31, 1986. Sale to G. Russell Chambers by Calcasieu TV & Radio Inc. approved by FCC February 18, 1971. Sale to Calcasieu by T. B. Lanford & L. M. Sepaugh Sr. & Jr. approved by FCC June 30, 1964.

**Represented (legal):** Covington & Burling.

**Personnel:**

**James D. Serra**, Vice President & General Manager.

**Tim Bourgeois**, Creative Services & Promotion Director.

**Mari Wilson**, Production Manager & Public Service Director.

**Bridget Courtney**, Traffic Manager.

**Dianna Mayo**, Operations Manager.

**Stephanie Gill**, Programming Coordinator.

**John Ware**, General Sales Manager.

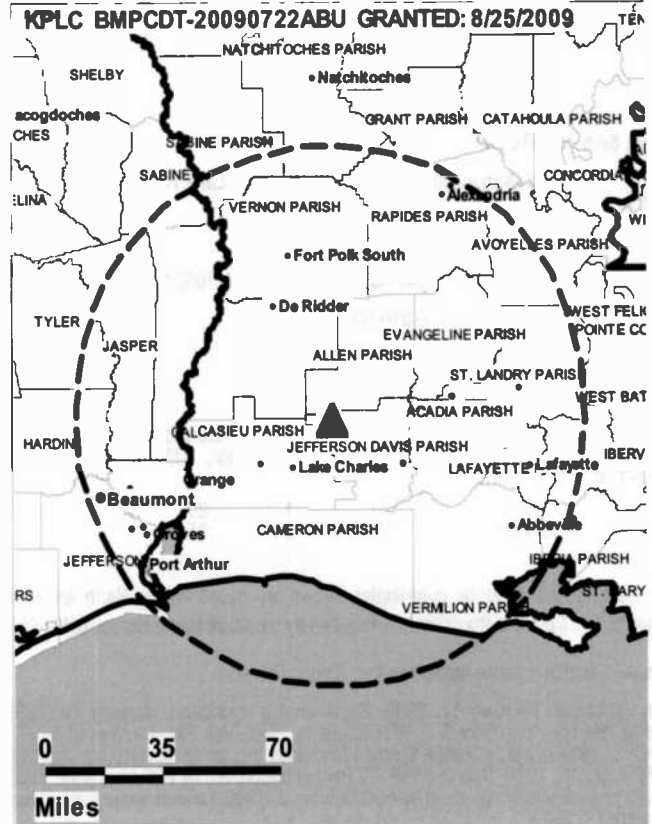
**Ralph Caudill**, National Sales Manager.

**John Scott**, Chief Engineer.

**Sandra Thompson**, Accounting Supervisor.

**Frank Carlisle**, Regional Business Manager.

**Scott Flanagan**, News Director.



© 2012 Warren Communications News

**City of License:** Lake Charles. **Station DMA:** Lake Charles, LA. **Rank:** 175.

Circulation © 2011 Nielsen. Coverage based on Nielsen study.

GrandTotal	Cable TV Households	Non-cable TV Households	Total TV Households
Estimated Station Totals *	203,990	120,810	324,800
Average Weekly Circulation (2011)	93,334	28,389	121,723
Average Daily Circulation (2011)			61,097
Station DMA Total	Cable TV Households	Non-cable TV Households	Total TV Households
Estimated Station Totals *	62,280	33,930	96,210
Average Weekly Circulation (2011)	51,388	16,587	67,975
Average Daily Circulation (2011)			44,515
Other DMA Total	Cable TV Households	Non-cable TV Households	Total TV Households
Estimated Station Totals *	141,710	86,880	228,590
Average Weekly Circulation (2011)	41,946	11,802	53,748
Average Daily Circulation (2011)			16,582

\*Estimated station totals are sums of the Nielsen TV and Cable TV household estimates for each county in which the station registers viewing of more than 5% as per the Nielsen Survey Methods.

# Louisiana — Lake Charles

**KVHP**  
**Ch. 30**

**Network Service:** FOX.

**Grantee:** National Communications Inc., 129 W. Prien Lake Rd, Lake Charles, LA 70601.

**Studio:** 129 W Prien Lake Rd, Lake Charles, LA 70601.

**Mailing Address:** 129 W. Prien Lake Rd, Lake Charles, LA 70601.

**Phone:** 337-474-1316. **Fax:** 337-310-0322.

**E-mail:** mmyers@watchfox.com

**Web Site:** <http://www.myfoxlakecharles.com>

**Technical Facilities:** Channel No. 30 (566-572 MHz). Authorized power: 1000-kw max. visual, aural. Antenna: 1060-ft above av. terrain, 1030-ft. above ground, 1033-ft. above sea level.

Latitude 30° 17' 26"  
Longitude 93° 34' 35"

**Note:** Latitude and longitude coordinates shown are based on the North American Datum of 1927 (NAD 27) as currently required by the Mass Media Bureau of the FCC.

**Ownership:** National Communications Inc. (Group Owner).

**Began Operation:** February 17, 2009. Began analog operations: January 18, 1983. Sale to Herschell Hardesty & J. W. DiGiglia by Hugh Van Eaton approved by FCC March 3, 1984. Sale to Marvin Gorman Ministries Inc. from receivership approved by FCC July 16, 1986. Sale to KVHP-TV Partners approved by FCC March 12, 1987. Sale to present owner approved by FCC October 3, 1996. Ceased analog operations: February 17, 2009.

**Personnel:**

**Madeleine Bonnot**, General Manager.

**Leonard Brown**, Operations & Production Manager.

**John Rockweiler**, General Sales Manager.

**Mark Ewing**, Chief Engineer.

**Carol Kalna**, Business Manager.

**Scott Duplechian**, Program Director.

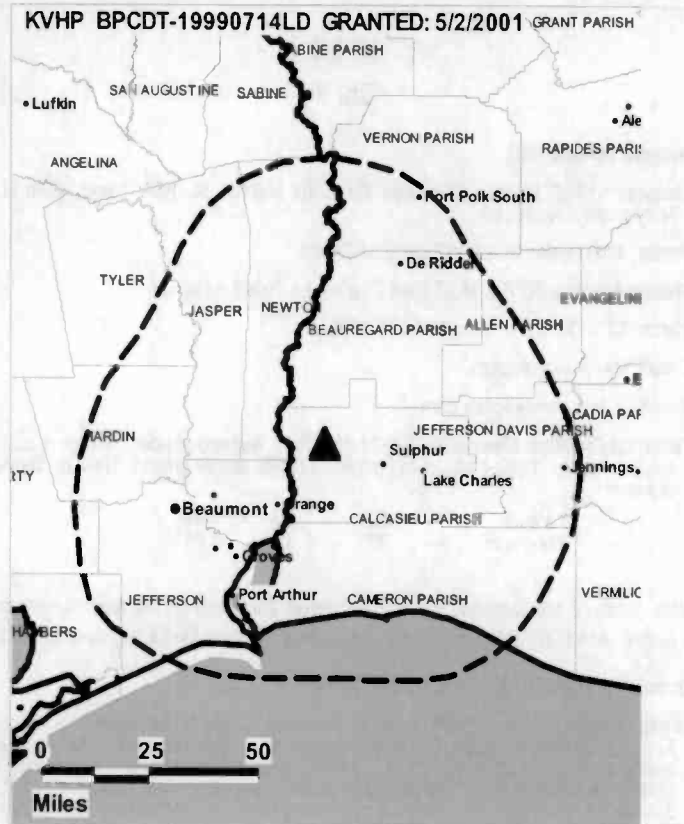
**Crystal Miller**, Promotion Director.

**City of License:** Lake Charles. **Station DMA:** Lake Charles, LA. **Rank:** 175.



FULLY SEARCHABLE • CONTINUOUSLY UPDATED • DISCOUNT RATES FOR PRINT PURCHASERS

For more information call 800-771-9202 or visit [www.warren-news.com](http://www.warren-news.com)



© 2012 Warren Communications News

Circulation © 2011 Nielsen. Coverage based on Nielsen study.

GrandTotal	Cable TV Households	Non-cable TV Households	Total TV Households
Estimated Station Totals *	65,640	64,340	129,980
Average Weekly Circulation (2011)	34,634	9,631	44,265
Average Daily Circulation (2011)			15,537
Station DMA Total	Cable TV Households	Non-cable TV Households	Total TV Households
Estimated Station Totals *	62,280	28,270	90,550
Average Weekly Circulation (2011)	34,009	7,270	41,279
Average Daily Circulation (2011)			14,636
Other DMA Total	Cable TV Households	Non-cable TV Households	Total TV Households
Estimated Station Totals *	3,360	36,070	39,430
Average Weekly Circulation (2011)	625	2,361	2,986
Average Daily Circulation (2011)			901

\*Estimated station totals are sums of the Nielsen TV and Cable TV household estimates for each county in which the station registers viewing of more than 5% as per the Nielsen Survey Methods.

# Louisiana — Minden

**KPXJ**  
**Ch. 21**

**Network Service:** CW.

**Licensee:** KTBS LLC, PO Box 44227, Shreveport, LA 71134-4227.

**Studio:** 312 E Kings Hwy, Shreveport, LA 71104.

**Mailing Address:** PO Box 44227, Shreveport, LA 71134-4227.

**Phone:** 318-861-5800. **Fax:** 318-219-4601.

**E-mail:** gsriven@ktbs.com

**Web Site:** <http://www.kpxj21.com>

**Technical Facilities:** Channel No. 21 (512-518 MHz). Authorized power: 1000-kw max. visual, aural. Antenna: 1647-ft above av. terrain, 1601-ft. above ground, 1850-ft. above sea level.

Latitude	32°	41'	08"
Longitude	93°	56'	00"

**Note:** Latitude and longitude coordinates shown are based on the North American Datum of 1927 (NAD 27) as currently required by the Mass Media Bureau of the FCC.

**Ownership:** KTBS LLC.

**Began Operation:** September 21, 2005. Began analog operations August 31, 1998 as WPXO. Proposed sale to River Cities Broadcasting LLC by Paxson Communications Corp. dismissed by FCC October 21, 2003. Sale to Lauren Wray Ostendorff by Paxson Communications Corp. approved by FCC April 14, 2004. Received authorization from FCC to convert to digital format June 14, 2004; station "flash-cut" to digital-only service September 21, 2005. Sale to present owner by Lauren Wray Ostendorff approved by FCC July 30, 2009.

**Represented (legal):** Fletcher, Heald & Hildreth PLC.

**Represented (sales):** Continental Television Sales.

**Personnel:**

**Lauren Wray Ostendorff**, President & General Manager.

**George Sirven**, Station & General Sales Manager.

**Linda Howard**, Local Sales Manager.

**Mike Manard**, Regional Sales Manager.

**Dale Cassidy**, Chief Engineer.

**Sally Croom**, Marketing & Promotion Director.

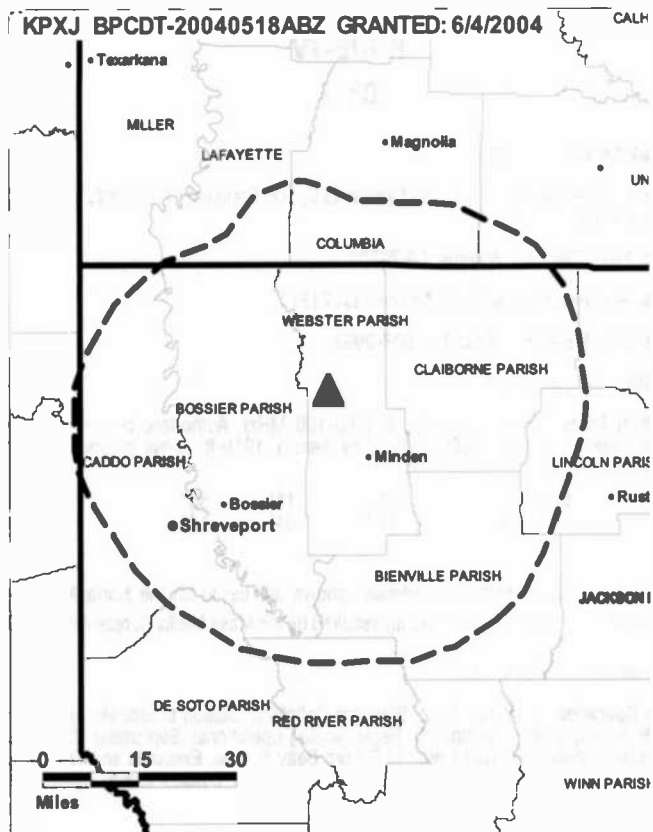
**Randy Bain**, News Director.

**Ron Thoma**, Production Manager.

**Bernadette Collier**, Traffic Operations.

**Pamela Kennedy**, National Sales Assistant.

KPXJ BPCDT-20040518ABZ GRANTED: 6/4/2004



© 2012 Warren Communications News

**Jan Elkins**, Community Affairs Director.

**City of License:** Minden. **Station DMA:** Shreveport, LA. **Rank:** 83.

Circulation © 2011 Nielsen. Coverage based on Nielsen study.

GrandTotal	Cable TV Households	Non-cable TV Households	Total TV Households
Estimated Station Totals *	132,510	211,970	344,480
Average Weekly Circulation (2011)	28,744	53,988	82,732
Average Daily Circulation (2011)			25,227
Station DMA Total	Cable TV Households	Non-cable TV Households	Total TV Households
Estimated Station Totals *	132,510	211,970	344,480
Average Weekly Circulation (2011)	28,744	53,988	82,732
Average Daily Circulation (2011)			25,227

\*Estimated station totals are sums of the Nielsen TV and Cable TV household estimates for each county in which the station registers viewing of more than 5% as per the Nielsen Survey Methods.

**KNOE-TV**  
**Ch. 8**

**Network Service:** CW, CBS.

**Licensee:** Hoak Media of Louisiana License LLC, 500 Crescent Ct, Ste 200, Dallas, TX 75201-7808.

**Studio:** 1400 Oliver Rd, Monroe, LA 71201.

**Mailing Address:** PO Box 4067, Monroe, LA 71211.

**Phone:** 318-388-8888. **Fax:** 318-807-9993.

**Web Site:** <http://www.knoe.com>

**Technical Facilities:** Channel No. 8 (180-186 MHz). Authorized power: 22.3-kw visual, aural. Antenna: 1890-ft above av. terrain, 1919-ft. above ground, 1983-ft. above sea level.

Latitude 32° 11' 50"  
Longitude 92° 04' 14"

**Note:** Latitude and longitude coordinates shown are based on the North American Datum of 1927 (NAD 27) as currently required by the Mass Media Bureau of the FCC.

**Ownership:** Hoak Media LLC.

**Began Operation:** April 12, 2002. Standard Definition. Station broadcasting digitally on its analog channel allotment. Began analog operations: September 27, 1953. Transfer of control by Noe Corp. LLC from Betty S. Noe, Executrix and Trustee to Hoak Media LLC approved by FCC August 17, 2007. Ceased analog operations: February 16, 2009.

**Represented (legal):** Akin, Gump, Strauss, Hauer & Feld LLP.

**Represented (sales):** Blair Television.

**Personnel:**

**Ed Ortell**, President & General Manager.

**Tom Pears III**, General Manager & Program Director.

**Bill Elliott**, Promotion & Marketing Director.

**Sue Sigler**, Traffic Manager.

**Laura Z. Roberts**, Personnel Director.

**Tom Cole**, Operations & Production Manager.

**John Matherne**, General & Local Sales Manager.

**Maria Gilcrease**, News Director.

**Jerry Hardins**, Chief Engineer.

**Denis Baker**, Business Manager.

**City of License:** Monroe. **Station DMA:** Monroe, LA-EI Dorado, AR. **Rank:** 137.



© 2012 Warren Communications News

Circulation © 2011 Nielsen. Coverage based on Nielsen study.

GrandTotal	Cable TV Households	Non-cable TV Households	Total TV Households
Estimated Station Totals *	81,610	100,800	182,410
Average Weekly Circulation (2011)	60,961	55,116	116,077
Average Daily Circulation (2011)			71,159
Station DMA Total	Cable TV Households	Non-cable TV Households	Total TV Households
Estimated Station Totals *	79,730	84,860	164,590
Average Weekly Circulation (2011)	60,782	54,041	114,823
Average Daily Circulation (2011)			70,668
Other DMA Total	Cable TV Households	Non-cable TV Households	Total TV Households
Estimated Station Totals *	1,880	15,940	17,820
Average Weekly Circulation (2011)	179	1,075	1,254
Average Daily Circulation (2011)			491

\*Estimated station totals are sums of the Nielsen TV and Cable TV household estimates for each county in which the station registers viewing of more than 5% as per the Nielsen Survey Methods.



# Louisiana — New Iberia

**KLWB**

**Ch. 50**

**Network Service:** IND.

**Licensee:** Wildemess Communications LLC, 3501 NW Evangeline Thruway, Carencro, LA 70520.

**Studio:** 3501 NW Evangeline Trwy, Carencro, LA 70520.

**Mailing Address:** 3501 NW Evangeline Trwy, Carencro, LA 70520.

**Phone:** 337-886-3200. **Fax:** 337-896-2681.

**Technical Facilities:** Channel No. 50 (686-692 MHz). Authorized power: 1000-kw max. visual, aural. Antenna: 994-ft above av. terrain, 998-ft. above ground, 1021-ft. above sea level.

Latitude 30° 20' 32"  
Longitude 91° 57' 46"

**Note:** Latitude and longitude coordinates shown are based on the North American Datum of 1927 (NAD 27) as currently required by the Mass Media Bureau of the FCC.

**Ownership:** Wildemess Communications LLC.

**Began Operation:** June 12, 2009. Began analog operations: April 3, 2006. Station broadcasting digitally on its analog channel allotment. Ceased analog operations: June 12, 2009.

**Represented (legal):** Fletcher, Heald & Hildreth PLC.

**Represented (engineering):** Cavell, Mertz & Associates Inc.

**Personnel:**

**Charles Chatelain**, General Manager.

**Eddie Blanchard**, Vice President, Operations.

**Lee Clardy**, Chief Engineer.

**Dave Pierce**, Sales Manager.

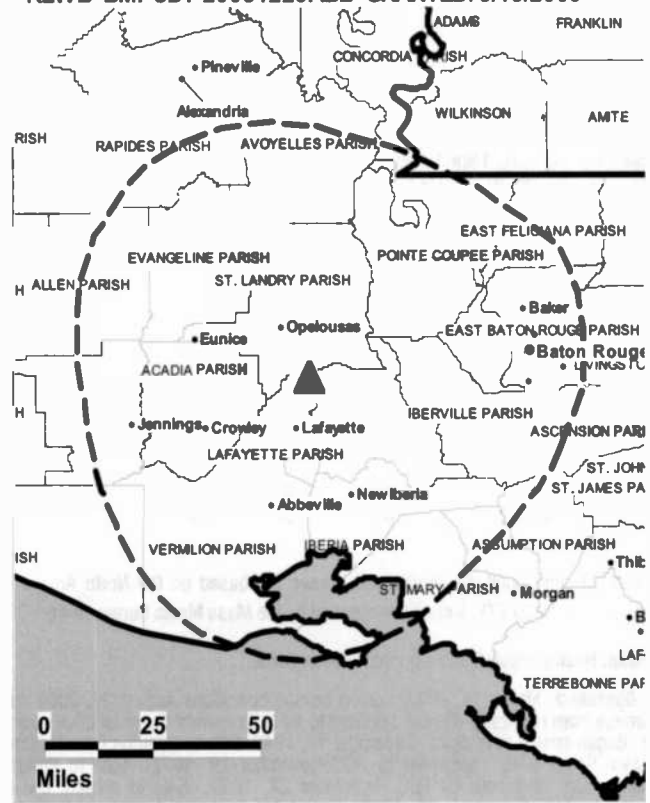
**Kate Schneider**, Marketing & Promotions Director.

**Layla Mouton**, Traffic Manager.

**Connie Hanks**, Business Manager.

**City of License:** New Iberia. **Station DMA:** Lafayette, LA. **Rank:** 124.

KLWB BMPCDT-20081229ABB GRANTED: 3/13/2009



© 2012 Warren Communications News

Circulation © 2011 Nielsen. Coverage based on Nielsen study.

GrandTotal	Cable TV Households	Non-cable TV Households	Total TV Households
Estimated Station Totals *	57,530	66,890	124,420
Average Weekly Circulation (2011)	4,281	6,372	10,653
Average Daily Circulation (2011)			2,823
Station DMA Total	Cable TV Households	Non-cable TV Households	Total TV Households
Estimated Station Totals *	57,530	66,890	124,420
Average Weekly Circulation (2011)	4,281	6,372	10,653
Average Daily Circulation (2011)			2,823

\*Estimated station totals are sums of the Nielsen TV and Cable TV household estimates for each county in which the station registers viewing of more than 5% as per the Nielsen Survey Methods.

Louisiana — New Orleans

**WDSU**  
Ch. 43

**Network Service:** NBC.

**Licensee:** New Orleans Hearst-Argyle Television Inc., PO Box 1800, c/o Brooks, Pierce et al., Raleigh, NC 27602.

**Studio:** 846 Howard Ave, New Orleans, LA 70113.

**Mailing Address:** 846 Howard Ave, New Orleans, LA 70113.

**Phone:** 504-679-0600. **Fax:** 504-675-0733.

**E-mail:** gtumer@hearst.com

**Web Site:** http://www.wdsu.com

**Technical Facilities:** Channel No. 43 (644-650 MHz). Authorized power: 1000-kw max. visual, aural. Antenna: 938-ft above av. terrain, 942-ft. above ground, 947-ft. above sea level.

Latitude 29° 56' 59"  
Longitude 89° 57' 28"

**Note:** Latitude and longitude coordinates shown are based on the North American Datum of 1927 (NAD 27) as currently required by the Mass Media Bureau of the FCC.

**Ownership:** Hearst-Argyle Television Inc. (Group Owner).

**Began Operation:** March 14, 2008. Station ceased operations August 29, 2005 due to damage from Hurricane Katrina; returned to air at its current tower location spring 2008. Began analog operations: December 18, 1948. Sale to Cosmos Broadcasting by Royal Street Corp. approved by FCC November 29, 1972. Sale to Pulitzer Publishing Co. approved by FCC September 22, 1989. Sale to present owner approved by FCC November 24, 1998. Hearst-Argyle received approval from the FCC May 26, 2009 to become privately owned by The Hearst Corp. Ceased analog operations: June 12, 2009.

**Represented (legal):** Brooks, Pierce, McLendon, Humphrey & Leonard LLP.

**Represented (sales):** Eagle Television Sales.

**Personnel:**

- Joel Vilmenay, President & General Manager.
- Frank Ratermann, General Sales Manager.
- Giovanna Savorgnan, Local Sales Manager.
- Jason Joffre, National Sales Manager.
- Jonathan Shelley, News Director.
- Greg Turner, Chief Engineer.
- Suzanne Starr, Business Manager.
- Joy Maurice, Program Coordinator.
- Joseph Schiltz, Promotions & Creative Services Director.
- William Johnson, Research Director.
- Pat Doherty, Traffic Manager.

WDSU BMPCDT-20080207AAP GRANTED: 2/8/2008



© 2012 Warren Communications News

**City of License:** New Orleans. **Station DMA:** New Orleans, LA. **Rank:** 52.

Circulation © 2011 Nielsen. Coverage based on Nielsen study.

GrandTotal	Cable TV Households	Non-cable TV Households	Total TV Households
Estimated Station Totals *	502,520	293,230	795,750
Average Weekly Circulation (2011)	284,821	165,502	450,323
Average Daily Circulation (2011)			210,782
Station DMA Total	Cable TV Households	Non-cable TV Households	Total TV Households
Estimated Station Totals *	383,070	252,790	635,860
Average Weekly Circulation (2011)	250,738	160,195	410,933
Average Daily Circulation (2011)			197,520
Other DMA Total	Cable TV Households	Non-cable TV Households	Total TV Households
Estimated Station Totals *	119,450	40,440	159,890
Average Weekly Circulation (2011)	34,083	5,307	39,390
Average Daily Circulation (2011)			13,262

\*Estimated station totals are sums of the Nielsen TV and Cable TV household estimates for each county in which the station registers viewing of more than 5% as per the Nielsen Survey Methods.

**Louisiana — New Orleans**

**WGNO**  
**Ch. 26**

**Network Service:** ABC.

**Licensee:** Tribune Television New Orleans Inc., Debtor-in-Possession, One Galleria Blvd, Ste 850, Metairie, LA 70001.

**Studios:** 1400 Poydras St, Ste 745, New Orleans, LA 70112; 2 Canal St, Ste 2800, New Orleans, LA 70130.

**Mailing Address:** One Galleria Blvd, Ste 850, Metairie, LA 70001.

**Phone:** 504-525-3838. **Fax:** 504-569-0908.

**E-mail:** wgno-tv@tribune.com

**Web Site:** http://www.abc26.com

**Technical Facilities:** Channel No. 26 (542-548 MHz). Authorized power: 1000-kw max. visual, aural. Antenna: 938-ft above av. terrain, 935-ft. above ground, 942-ft. above sea level.

Latitude	29°	56'	59"
Longitude	89°	57'	28"

Holds CP for change to 1014-ft above av. terrain, 1014-ft. above ground, 1014-ft. above sea level; BMPCDT-20080620ACU.

**Note:** Latitude and longitude coordinates shown are based on the North American Datum of 1927 (NAD 27) as currently required by the Mass Media Bureau of the FCC.

**Ownership:** Tribune Broadcasting Co., Debtor-in-Possession (Group Owner).

**Began Operation:** August 7, 2003. Station broadcasting on its analog channel allotment. Began analog operations: October 14, 1967. Involuntary assignment to debtor-in-possession status approved by FCC December 24, 2008. Transfer of control from public shareholders of the Tribune Co. to Tribune Employee Stock Ownership Plan approved by FCC November 30, 2007. Due to damage sustained during Hurricane Katrina, FCC granted station Special Temporary Authority to operate at 587-kw max. visual. Sale to present owner by General Media Corp. approved by FCC July 22, 1983. Sale to General Media by Seymour Smith, et al., approved June 30, 1978. Previous sale by Receiver in Bankruptcy approved by FCC December 29, 1971. Station was originally owned by David W. Wagenvoord, et al. Ceased analog operations: June 12, 2009.

**Represented (legal):** Sidley Austin LLP.

**Represented (sales):** TeleRep Inc.

**Personnel:**

**John Cruse,** Vice President, General Manager & Director of Sales.

**Paula Butchert,** Controller & Chief Financial Officer.

**Connie Brown,** National Sales Manager.

**Gary English,** Local Sales Manager.

**Pat LaBrooyere,** Regional Sales Manager.

**Steve Zanolini,** Chief Engineer.

**Claudia Bell,** Program Director.

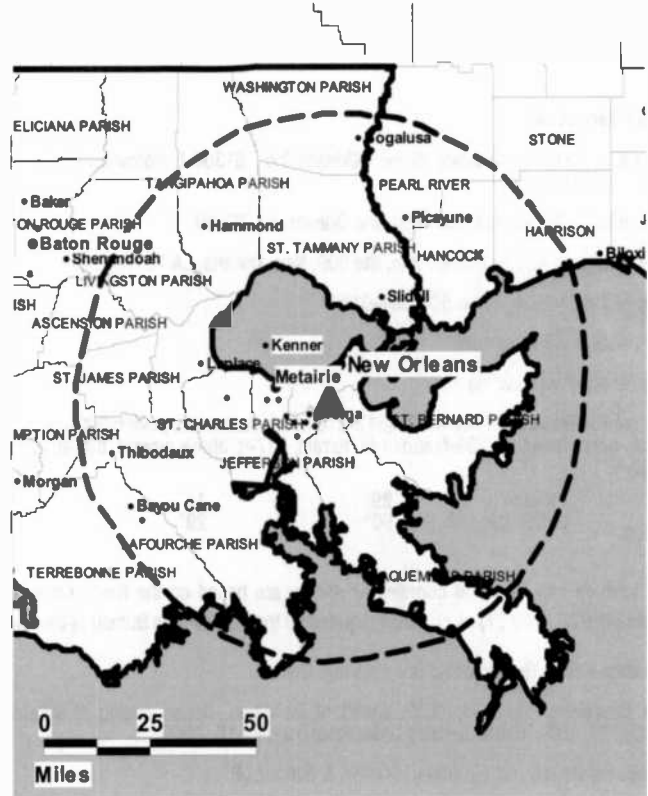
**Daryn Boulterice,** Promotion Director.

**Jeffrey Funk,** Creative Services Director.

**Bob Noonan,** News Director.

**David Schneider,** Research Director.

**WGNO BMPCDT-20080620ACU GRANTED: 8/28/2008**



© 2012 Warren Communications News

**Pat Aymani,** Traffic Manager.

**Tracy Roskens,** Production Manager.

**City of License:** New Orleans. **Station DMA:** New Orleans, LA. **Rank:** 52.

**Circulation** © 2011 Nielsen. Coverage based on Nielsen study.

GrandTotal	Cable TV Households	Non-cable TV Households	Total TV Households
Estimated Station Totals *	463,950	252,790	716,740
Average Weekly Circulation (2011)	193,474	109,205	302,679
Average Daily Circulation (2011)			107,171
Station DMA Total	Cable TV Households	Non-cable TV Households	Total TV Households
Estimated Station Totals *	383,070	252,790	635,860
Average Weekly Circulation (2011)	186,032	109,205	295,237
Average Daily Circulation (2011)			105,629
Other DMA Total	Cable TV Households	Non-cable TV Households	Total TV Households
Estimated Station Totals *	80,880	0	80,880
Average Weekly Circulation (2011)	7,442	0	7,442
Average Daily Circulation (2011)			1,542

\*Estimated station totals are sums of the Nielsen TV and Cable TV household estimates for each county in which the station registers viewing of more than 5% as per the Nielsen Survey Methods.

**Louisiana — New Orleans**

**WHNO**  
**Ch. 21**

**Network Service:** IND.

**Licensee:** LeSEA Broadcasting of New Orleans Inc., 61300 S Ironwood Rd, South Bend, IN 46614-9019.

**Studio:** 839 St Charles Ave, Ste 309, New Orleans, LA 70130.

**Mailing Address:** 839 St Charles Ave, Ste 309, New Orleans, LA 70130.

**Phone:** 507-822-1920. **Fax:** 504-681-0180.

**E-mail:** dpowery@lese.com

**Web Site:** http://www.whno.com

**Technical Facilities:** Channel No. 21 (512-518 MHz). Authorized power: 300-kw max. visual, aural. Antenna: 833-ft above av. terrain, 837-ft. above ground, 837-ft. above sea level.

Latitude	29°	55'	11"
Longitude	90°	01'	29"

**Note:** Latitude and longitude coordinates shown are based on the North American Datum of 1927 (NAD 27) as currently required by the Mass Media Bureau of the FCC.

**Ownership:** LeSEA Broadcasting Corp. (Group Owner).

**Began Operation:** April 30, 2003. Standard Definition. Began analog operations: October 20, 1994. Ceased analog operations: January 16, 2009.

**Represented (legal):** Hardy, Carey, Chautin & Balkin LLP.

**Personnel:**

**Dean Powery,** General Manager & General Sales Manager.

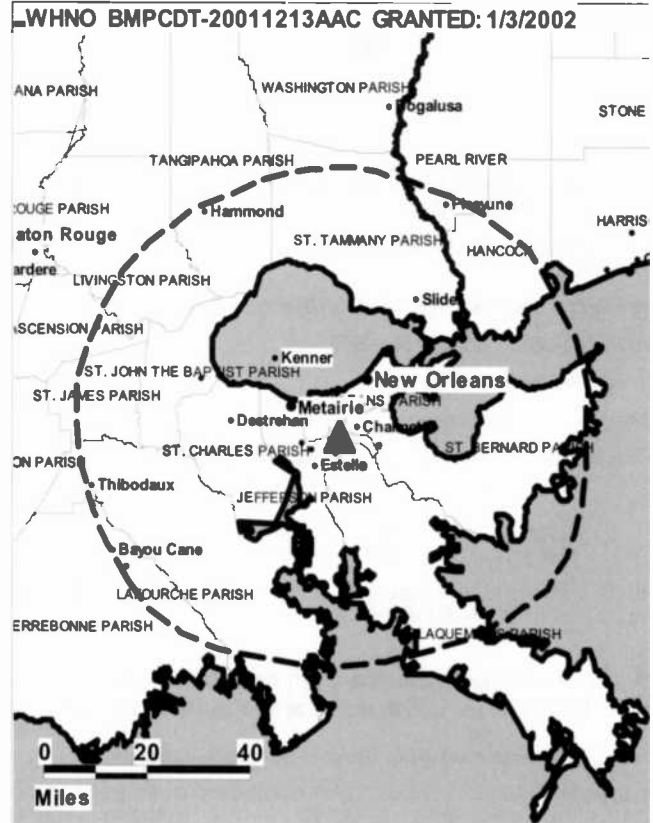
**Sue Boslo,** Production Manager.

**City of License:** New Orleans. **Station DMA:** New Orleans, LA. **Rank:** 52.



FULLY SEARCHABLE \* CONTINUOUSLY UPDATED \* DISCOUNT RATES FOR PRINT PURCHASERS

For more information call 800-771-9202 or visit [www.warren-news.com](http://www.warren-news.com)



© 2012 Warren Communications News

Circulation © 2011 Nielsen. Coverage based on Nielsen study.

GrandTotal	Cable TV Households	Non-cable TV Households	Total TV Households
Estimated Station Totals *	146,610	108,270	254,880
Average Weekly Circulation (2011)	10,152	7,755	17,907
Average Daily Circulation (2011)			4,208
Station DMA Total	Cable TV Households	Non-cable TV Households	Total TV Households
Estimated Station Totals *	146,610	108,270	254,880
Average Weekly Circulation (2011)	10,152	7,755	17,907
Average Daily Circulation (2011)			4,208

\*Estimated station totals are sums of the Nielsen TV and Cable TV household estimates for each county in which the station registers viewing of more than 5% as per the Nielsen Survey Methods.

**WNOL-TV**  
**Ch. 15**

**Network Service:** CW.

**Licensee:** Tribune Television New Orleans Inc., Debtor-In-Possession, One Galleria Blvd, Ste 850, Metairie, LA 70001.

**Studio:** 1400 Poydras St, Ste 745, New Orleans, LA 70112.

**Mailing Address:** One Galleria Blvd, Ste 850, Metairie, LA 70001.

**Phone:** 504-525-3838. **Fax:** 504-569-0908.

**E-mail:** wnoitv@tribune.com

**Web Site:** http://www.nola38.com

**Technical Facilities:** Channel No. 15 (476-482 MHz). Authorized power: 775-kw max. visual, aural. Antenna: 938-ft above av. terrain, 935-ft. above ground, 942-ft. above sea level.

Latitude	29°	56'	59"
Longitude	89°	57'	28"

Holds CP for change to 1000-kw max. visual, 1014-ft above av. terrain, 1014-ft. above ground, 1014-ft. above sea level; BMPCDT-20080620ADC.

**Note:** Latitude and longitude coordinates shown are based on the North American Datum of 1927 (NAD 27) as currently required by the Mass Media Bureau of the FCC.

**Ownership:** Tribune Broadcasting Co., Debtor-In-Possession (Group Owner).

**Began Operation:** August 6, 2003. Began analog operations: March 25, 1984. Sale to TVX Broadcast Group by Channel 38 Assoc. Inc. approved by FCC February 28, 1986. Sale to Quincy Jones Broadcasting Inc. by TVX Broadcast Group approved by FCC November 17, 1989. Transfer of control by Quincy Jones Broadcasting Inc. from Quincy Jones to Qwest Broadcasting LLC approved by FCC December 13, 1995. Sale to present owner by Qwest Broadcasting LLC approved by FCC January 12, 2000. Due to damage sustained from Hurricane Katrina September 2005, FCC granted station Special Temporary Authority to operate at 651-kw max. visual. Transfer of control from public shareholders of the Tribune Co. to Tribune Employee Stock Ownership Plan approved by FCC November 30, 2007. Involuntary assignment to debtor-in-possession status approved by FCC December 24, 2008. Ceased analog operations: June 12, 2009.

**Represented (legal):** Sidley Austin LLP.

**Personnel:**

**John Cruse,** Vice President, General Manager & Director of Sales.

**Larry Nuss,** Local Sales Manager.

**Connie Ernst Brown,** National Sales Manager.

**Steve Zanolini,** Chief Engineer.

**Patti Butchert,** Business Manager.

**Tracy Roskens,** Production Manager.

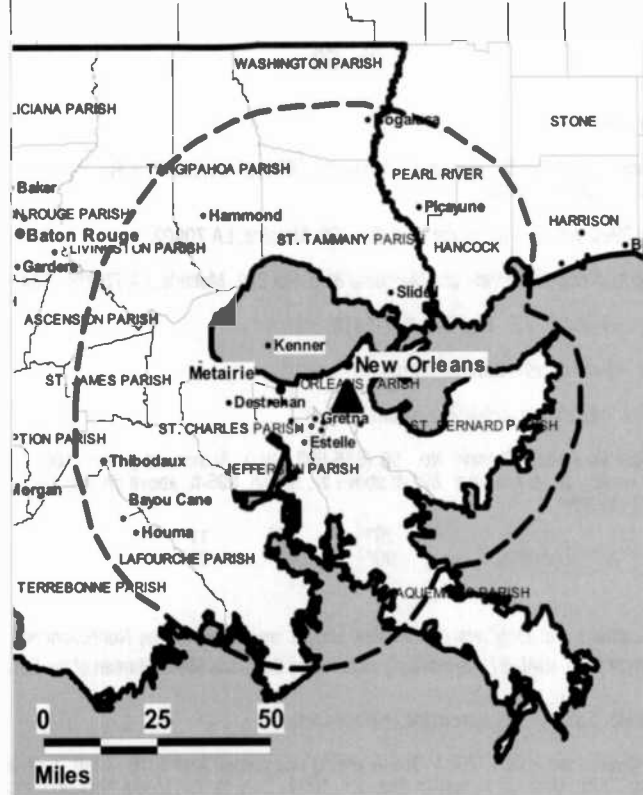
**Claudia Bell,** Program Director.

**Daryn Boulerice,** Promotion Director.

**David Schneider,** Research Director.

**Pat Aymani,** Traffic Manager.

WNOL-TV BMPCDT-20080620ADC GRANTED: 5/27/2009



© 2012 Warren Communications News

**City of License:** New Orleans. **Station DMA:** New Orleans, LA. **Rank:** 52.

Circulation © 2011 Nielsen. Coverage based on Nielsen study.

GrandTotal	Cable TV Households	Non-cable TV Households	Total TV Households
Estimated Station Totals *	383,710	271,890	655,600
Average Weekly Circulation (2011)	91,069	64,460	155,529
Average Daily Circulation (2011)			53,572
Station DMA Total	Cable TV Households	Non-cable TV Households	Total TV Households
Estimated Station Totals *	383,070	252,790	635,860
Average Weekly Circulation (2011)	90,817	63,218	154,035
Average Daily Circulation (2011)			53,459
Other DMA Total	Cable TV Households	Non-cable TV Households	Total TV Households
Estimated Station Totals *	640	19,100	19,740
Average Weekly Circulation (2011)	252	1,242	1,494
Average Daily Circulation (2011)			113

\*Estimated station totals are sums of the Nielsen TV and Cable TV household estimates for each county in which the station registers viewing of more than 5% as per the Nielsen Survey Methods.

**WPXL-TV**

**Ch. 50**

**Network Service:** ION.

**Licensee:** ION Media New Orleans License Inc., 601 Clearwater Park Rd, West Palm Beach, FL 33401-6233.

**Studio:** 3900 Veterans Memorial Blvd, Ste 202, Metairie, LA 70002.

**Mailing Address:** 3900 Veterans Memorial Blvd, Ste 202, Metairie, LA 70002-5634.

**Phone:** 504-887-9795. **Fax:** 504-887-1518.

**E-mail:** josephkoker@ionmedia.com

**Web Site:** http://www.iontelevision.com

**Technical Facilities:** Channel No. 50 (686-692 MHz). Authorized power: 1000-kw max. visual, aural. Antenna: 892-ft above av. terrain, 895-ft. above ground, 895-ft. above sea level.

Latitude 29° 55' 11"  
Longitude 90° 00' 29"

**Note:** Latitude and longitude coordinates shown are based on the North American Datum of 1927 (NAD 27) as currently required by the Mass Media Bureau of the FCC.

**Ownership:** ION Media Networks Inc. (Group Owner).

**Began Operation:** April 1, 2004. Began analog operations: March 19, 1989. Left air Spring 1990; resumed operation May 25, 1994. Sale to ION Media Networks Inc. by Flinn Broadcasting Corp. approved by FCC October 25, 2007. Transfer of control by ION Media Networks Inc. from Paxson Management Corp. & Lowell W. Paxson to CIG Media LLC approved by FCC December 31, 2007. Involuntary assignment to debtor in possession status approved by FCC June 5, 2009. Ceased analog operations: June 12, 2009. Involuntary assignment from debtor in possession status approved by FCC September 28, 2009. Transfer of control by ION Media Networks Inc. from ION Media Networks Liquidating Trust to Media Holdco LP approved by FCC December 17, 2009. Sale to Urban Television LLC pending.

**Represented (engineering):** du Treil, Lundin & Rackley Inc.

**Represented (legal):** Dow Lohnes PLLC.

**Personnel:**

Ami Jenkins, Station Operations & Traffic Manager.

Ernie Harvey, Chief Engineer.

**City of License:** New Orleans. **Station DMA:** New Orleans, LA. **Rank:** 52.

WPXL-TV BMPCDT-20020815AAL GRANTED: 7/3/2003



© 2012 Warren Communications News

Circulation © 2011 Nielsen. Coverage based on Nielsen study.

Grand Total	Cable TV Households	Non-cable TV Households	Total TV Households
Estimated Station Totals *	383,070	238,450	621,520
Average Weekly Circulation (2011)	42,654	29,443	72,097
Average Daily Circulation (2011)			21,041

Station DMA Total	Cable TV Households	Non-cable TV Households	Total TV Households
Estimated Station Totals *	383,070	238,450	621,520
Average Weekly Circulation (2011)	42,654	29,443	72,097
Average Daily Circulation (2011)			21,041

\*Estimated station totals are sums of the Nielsen TV and Cable TV household estimates for each county in which the station registers viewing of more than 5% as per the Nielsen Survey Methods.

**WVUE-DT**  
**Ch. 29**

**Network Service:** FOX.

**Licensee:** Louisiana Media Co. LLC, 5800 Arline Dr, Metairie, LA 70003.

**Studio:** 1025 S Jefferson Davis Pkwy, New Orleans, LA 70125.

**Mailing Address:** 1025 S. Jefferson Davis Pkwy, New Orleans, LA 70125.

**Phone:** 504-486-6161. **Fax:** 504-483-1543.

**E-mail:** fox8news@fox8tv.net

**Web Site:** http://www.fox8live.com

**Technical Facilities:** Channel No. 29 (560-566 MHz). Authorized power: 850-kw max. visual, aural. Antenna: 958-ft above av. terrain, 960-ft. above ground, 963-ft. above sea level.

Latitude	29°	57'	14"
Longitude	89°	59'	58"

**Note:** Latitude and longitude coordinates shown are based on the North American Datum of 1927 (NAD 27) as currently required by the Mass Media Bureau of the FCC.

**Ownership:** Thomas Benson Jr.

**Began Operation:** June 14, 2005. Station broadcasting digitally on its analog channel allotment. Began analog operations: December 17, 1958. Sale to present owner by Emmis Communications Corp. approved by FCC July 14, 2008. Sale to Emmis Communications Corp. by SF New Orleans License Subsidiary Inc. (Silver King) approved by the FCC June 23, 1998. Sale to SF Broadcasting of New Orleans Inc. (Silver King) by BBC License Subsidiary LP (Burnham Broadcasting Co. LP) approved by FCC August 18, 1995. Original sale to SF Broadcasting of New Orleans LLC dismissed by FCC November 4, 1994. Sale to Burnham Broadcasting Co. LP by Gaylord Broadcasting Co. approved by FCC June 8, 1987. Ceased analog operations: December 15, 2008.

**Represented (legal):** Covington & Burling.

**Represented (sales):** Petry Media Corp.

**Personnel:**

**Vanessa Oubre, General Manager.**

**Bebe Francis, General & National Sales Manager.**

**Jessica Lemoine, Local Sales Manager.**

**Rene Michel, Production Manager.**

**Mimi Strawn, News Director.**

**Patrice Gunter, Controller.**

**Heidi Hoffmeister, Programming Director.**

**Donna Glaudi, Sales Assistant.**

**Emily Yuja, Traffic Manager.**

**City of License:** New Orleans. **Station DMA:** New Orleans, LA. **Rank:** 52.

WVUE-DT BMPCDT-20091028AAP GRANTED: 12/8/2009



© 2012 Warren Communications News

Circulation © 2011 Nielsen. Coverage based on Nielsen study.

GrandTotal	Cable TV Households	Non-cable TV Households	Total TV Households
Estimated Station Totals *	481,890	252,790	734,680
Average Weekly Circulation (2011)	284,067	157,491	441,558
Average Daily Circulation (2011)			189,980
Station DMA Total	Cable TV Households	Non-cable TV Households	Total TV Households
Estimated Station Totals *	383,070	252,790	635,860
Average Weekly Circulation (2011)	261,305	157,491	418,796
Average Daily Circulation (2011)			184,717
Other DMA Total	Cable TV Households	Non-cable TV Households	Total TV Households
Estimated Station Totals *	98,820	0	98,820
Average Weekly Circulation (2011)	22,762	0	22,762
Average Daily Circulation (2011)			5,263

\*Estimated station totals are sums of the Nielsen TV and Cable TV household estimates for each county in which the station registers viewing of more than 5% as per the Nielsen Survey Methods.

Louisiana — New Orleans

**WWL-TV**

**Ch. 36**

**Network Service:** CBS.

**Licensee:** WWL-TV Inc., PO Box 655237, Communications Center, Dallas, TX 75265.

**Studio:** 1024 N Rampart St, New Orleans, LA 70116.

**Mailing Address:** 1024 N Rampart St, New Orleans, LA 70116.

**Phone:** 504-529-4444. **Fax:** 504-529-6470.

**E-mail:** bbrown@wwltv.com

**Web Site:** http://www.wwltv.com

**Technical Facilities:** Channel No. 36 (602-608 MHz). Authorized power: 1000-kw max. visual, aural. Antenna: 1020-ft above av. terrain, 1024-ft. above ground, 1025-ft. above sea level.

Latitude 29° 54' 22"  
Longitude 90° 02' 22"

**Note:** Latitude and longitude coordinates shown are based on the North American Datum of 1927 (NAD 27) as currently required by the Mass Media Bureau of the FCC.

**Ownership:** Belo Corp. (Group Owner).

**Began Operation:** April 30, 2002. High Definition. Began analog operations: September 7, 1957. Ceased analog operations: June 12, 2009.

**Represented (sales):** TeleRep Inc.

**Personnel:**

**Bud Brown**, President & General Manager.

**Mike Zikmund**, Sales Director.

**Weezie Porter**, Local Sales Manager.

**Mike Hoss**, Interim News Director.

**Bob Gass**, Engineering Director.

**David Robertson**, Finance Director.

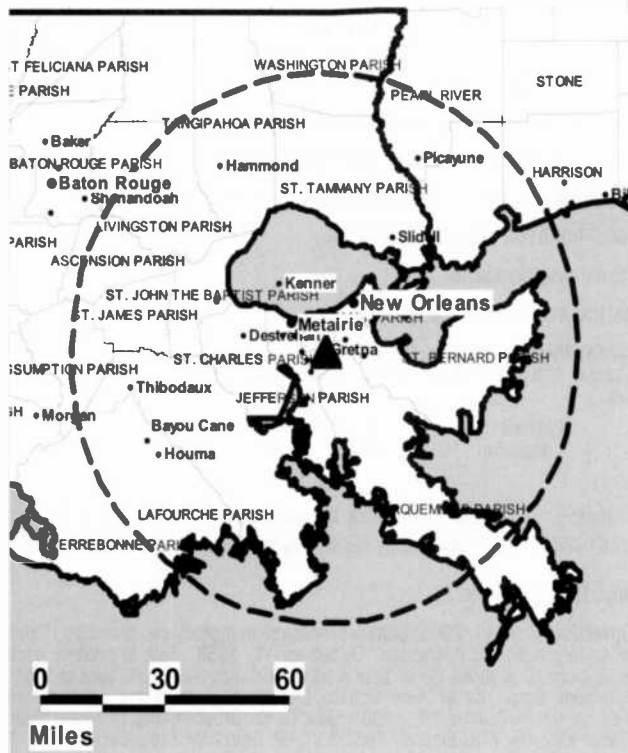
**Chris Merrifield**, Promotion Director.

**Bonnie Slaughter**, Traffic Coordinator.

**Pam Cohn**, Human Resources Director.

**City of License:** New Orleans. **Station DMA:** New Orleans, LA. **Rank:** 52.

WWL-TV BPCDT-20080617AEJ GRANTED: 7/8/2008



© 2012 Warren Communications News

Circulation © 2011 Nielsen. Coverage based on Nielsen study.

GrandTotal	Cable TV Households	Non-cable TV Households	Total TV Households
Estimated Station Totals *	523,730	296,530	820,260
Average Weekly Circulation (2011)	329,888	181,541	511,429
Average Daily Circulation (2011)			284,357
Station DMA Total	Cable TV Households	Non-cable TV Households	Total TV Households
Estimated Station Totals *	383,070	252,790	635,860
Average Weekly Circulation (2011)	300,504	174,916	475,420
Average Daily Circulation (2011)			272,066
Other DMA Total	Cable TV Households	Non-cable TV Households	Total TV Households
Estimated Station Totals *	140,660	43,740	184,400
Average Weekly Circulation (2011)	29,384	6,625	36,009
Average Daily Circulation (2011)			12,291

\*Estimated station totals are sums of the Nielsen TV and Cable TV household estimates for each county in which the station registers viewing of more than 5% as per the Nielsen Survey Methods.



**KMSS-TV**  
**Ch. 34**

Network Service: FOX.

Licensee: ComCorp of Texas License Corp., PO Box 53708, Lafayette, LA 70505-3708.

Studio: 3519 Jewella Ave, Shreveport, LA 71109.

Mailing Address: PO Box 30033, Shreveport, LA 71130.

Phone: 318-631-5677. Fax: 318-631-4194.

E-mail: steveh@kmsstv.com

Web Site: http://www.kmsstv.com

Technical Facilities: Channel No. 34 (590-596 MHz). Authorized power: 1000-kw max. visual, aural. Antenna: 1808-ft above av. terrain, 1749-ft. above ground, 2014-ft. above sea level.

Latitude 32° 39' 58"  
Longitude 93° 55' 59"

Note: Latitude and longitude coordinates shown are based on the North American Datum of 1927 (NAD 27) as currently required by the Mass Media Bureau of the FCC.

Ownership: Communications Corp. of America (Group Owner).

Began Operation: July 1, 2005. Began analog operations: October 6, 1985. Sale by MediaSouth of Shreveport Inc. (J. D. Waggoner & G. Teekell, et al.) to SWMM/Shreveport Corp. approved by FCC June 24, 1987. Transfer of control from White Knight Communications Inc. to Associated Broadcasters Inc. (later Communications Corp. of America) approved by FCC July 20, 1994. Transfer of control from Thomas R. Galloway Sr. to Apollo Capital Management II Inc. & Thomas R. Galloway Sr. jointly approved by FCC April 16, 2004. Involuntary transfer of control to debtor in possession approved by FCC August 29, 2006. Company emerged from debtor in possession status October 4, 2007. Ceased analog operations: June 12, 2009.

Represented (legal): Dow Lohnes PLLC.

Represented (sales): Katz Media Group.

Personnel:

Paula Hayward, General Manager.

Susan Newman, General Sales Manager.

Glynn Duncan, Local Sales Manager.

Steve Henry, Chief Engineer.

Dale Beasley, Business Manager.

Doug Ginn, Program Director.

Jim Dull, Production Manager & Promotion Director.

City of License: Shreveport. Station DMA: Shreveport, LA. Rank: 83.

KMSS-TV BPCDT-19991022ABL GRANTED: 10/25/2000



© 2012 Warren Communications News

Circulation © 2011 Nielsen. Coverage based on Nielsen study.

Grand Total	Cable TV Households	Non-cable TV Households	Total TV Households
Estimated Station Totals *	138,590	215,810	354,400
Average Weekly Circulation (2011)	60,884	98,462	159,346
Average Daily Circulation (2011)			52,305
Station DMA Total	Cable TV Households	Non-cable TV Households	Total TV Households
Estimated Station Totals *	137,430	215,810	353,240
Average Weekly Circulation (2011)	60,813	98,462	159,275
Average Daily Circulation (2011)			52,278
Other DMA Total	Cable TV Households	Non-cable TV Households	Total TV Households
Estimated Station Totals *	1,160	0	1,160
Average Weekly Circulation (2011)	71	0	71
Average Daily Circulation (2011)			27

\*Estimated station totals are sums of the Nielsen TV and Cable TV household estimates for each county in which the station registers viewing of more than 5% as per the Nielsen Survey Methods.

**Louisiana — Shreveport**

**KSHV-TV  
Ch. 44**

**Network Service:** MNT.

**Licensee:** White Knight Broadcasting of Shreveport License Corp., 9257 Bailey Ln, Fairfax, VA 22031-1903.

**Studio:** 3519 Jewella Ave, Shreveport, LA 71109.

**Mailing Address:** PO Box 30045, Shreveport, LA 71130.

**Phone:** 318-631-5677. **Fax:** 318-621-9688.

**E-mail:** benc@kmsstv.com

**Web Site:** http://www.kshv.com

**Technical Facilities:** Channel No. 44 (650-656 MHz). Authorized power: 500-kw max. visual, aural. Antenna: 1657-ft above av. terrain, 1600-ft. above ground, 1865-ft. above sea level.

Latitude 32° 39' 57"  
Longitude 93° 55' 58"

**Note:** Latitude and longitude coordinates shown are based on the North American Datum of 1927 (NAD 27) as currently required by the Mass Media Bureau of the FCC.

**Ownership:** White Knight Holdings Inc. (Group Owner).

**Began Operation:** February 13, 2006. Began analog operations: April 15, 1994. Transfer of control by White Knight Holdings Inc. from Sheldon Galloway to Malara Enterprises LLC (Anthony J. Malara III) approved by FCC September 28, 2007. Involuntary transfer of control to debtor in possession approved by FCC July 27, 2006. Sale to White Knight Holdings Inc. by Word of Life Ministries approved by FCC May 3, 1995. Ceased analog operations: February 17, 2009.

**Represented (sales):** Katz Media Group.

**Personnel:**

**Paula Hayward**, General Manager.

**Ben Cothran**, Operations Manager.

**Glynn Duncan**, Local Sales Manager.

**Susan Newman**, National Sales Manager.

**Pat O'Brian**, Chief Engineer.

**Dale Beasley**, Business Manager.

**Isaac Turner**, Program Director.

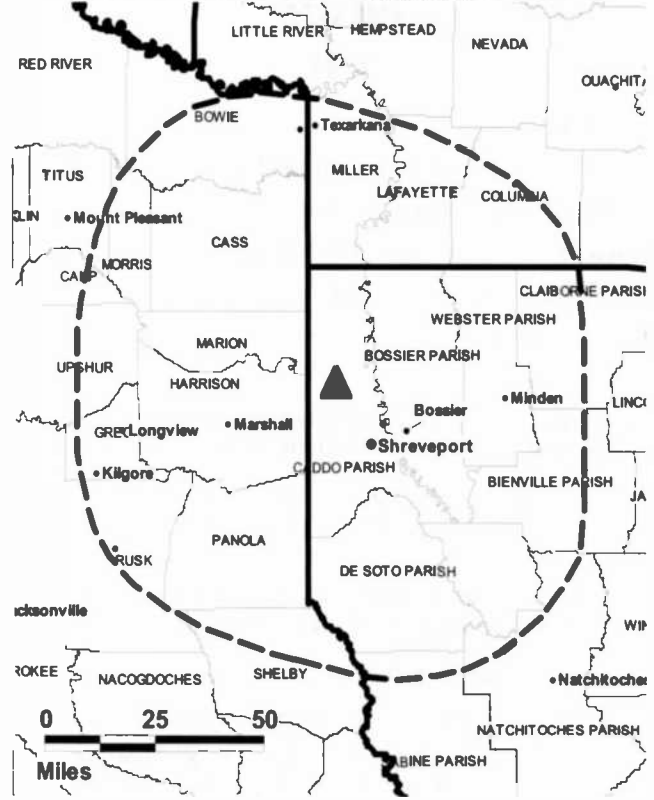
**Jim Dull**, Production Manager & Promotions Director.

**Merlene Jackson**, Traffic Manager.

**Mike Halbrook**, Promotions Manager.

**City of License:** Shreveport. **Station DMA:** Shreveport, LA. **Rank:** 83.

**KSHV-TV BPCDT-19991027ADK GRANTED: 10/31/2000**



© 2012 Warren Communications News

Circulation © 2011 Nielsen. Coverage based on Nielsen study.

GrandTotal	Cable TV Households	Non-cable TV Households	Total TV Households
Estimated Station Totals *	135,540	211,320	346,860
Average Weekly Circulation (2011)	25,059	38,714	63,773
Average Daily Circulation (2011)			21,090
Station DMA Total	Cable TV Households	Non-cable TV Households	Total TV Households
Estimated Station Totals *	134,380	211,320	345,700
Average Weekly Circulation (2011)	24,970	38,714	63,684
Average Daily Circulation (2011)			21,087
Other DMA Total	Cable TV Households	Non-cable TV Households	Total TV Households
Estimated Station Totals *	1,160	0	1,160
Average Weekly Circulation (2011)	89	0	89
Average Daily Circulation (2011)			3

\*Estimated station totals are sums of the Nielsen TV and Cable TV household estimates for each county in which the station registers viewing of more than 5% as per the Nielsen Survey Methods.

# Louisiana — Shreveport

**KSLA**  
**Ch. 17**

**Network Service:** CBS.

**Licensee:** KLSA License Subsidiary LLC, 201 Monroe St, RSA Tower, 20th Fl, Montgomery, AL 36104.

**Studio:** 1812 Fairfield Ave, Shreveport, LA 71101.

**Mailing Address:** 1812 Fairfield Ave, Shreveport, LA 71101.

**Phone:** 318-222-1212. **Fax:** 318-677-6703.

**E-mail:** jamesmth@ksla.com

**Web Site:** http://www.ksla.com

**Technical Facilities:** Channel No. 17 (488-494 MHz). Authorized power: 175-kw max. visual, aural. Antenna: 1699-ft above av. terrain, 1650-ft. above ground, 1905-ft. above sea level.

Latitude 32° 40' 28"  
Longitude 93° 56' 00"

Holds CP for change to 350-kw max. visual; BPCDT-20080620ALI.

**Note:** Latitude and longitude coordinates shown are based on the North American Datum of 1927 (NAD 27) as currently required by the Mass Media Bureau of the FCC.

**Ownership:** Raycom Media Inc. (Group Owner).

**Began Operation:** May 1, 2002. High Definition. Began analog operations: December 22, 1953. Station started as KSLA Interim Television Corp., equally owned by KRMD, KCiJ and grantee. On May 19, 1955, final decision was granted to Shreveport Television Co. Sale to KSLA-TV by Mrs. George, et al., who retained minority interest, approved by FCC May 25, 1960. Sale to Viacom International Inc. approved by FCC March 29, 1983. Sale to Ellis Communications approved by FCC August 24, 1995. Transfer of control to present owner approved by FCC July 26, 1996. Ceased analog operations: June 12, 2009.

**Represented (sales):** Covington & Burling.

**Represented (sales):** TeleRep Inc.

**Personnel:**

James Smith, Vice President & General Manager.

John Clark, General Sales Manager.

Lisa Brown, National Sales Manager.

Jayne Ruben, News Director.

Ted Small, Engineering Director.

Gary Robinson, Chief Engineer.

Cindy Townsend, Business Manager.

Barb Bennett, Programming & Marketing Director.

**City of License:** Shreveport. **Station DMA:** Shreveport, LA. **Rank:** 83.

**KSLA BPCDT-20080620ALI GRANTED: 12/17/2008**



© 2012 Warren Communications News

Circulation © 2011 Nielsen. Coverage based on Nielsen study.

GrandTotal	Cable	Non-cable	Total
	TV Households	TV Households	TV Households
Estimated Station Totals *	181,180	232,460	413,640
Average Weekly Circulation (2011)	99,189	151,087	250,276
Average Daily Circulation (2011)			136,173
Station DMA Total	Cable	Non-cable	Total
	TV Households	TV Households	TV Households
Estimated Station Totals *	139,380	215,810	355,190
Average Weekly Circulation (2011)	88,021	150,088	238,109
Average Daily Circulation (2011)			133,392
Other DMA Total	Cable	Non-cable	Total
	TV Households	TV Households	TV Households
Estimated Station Totals *	41,800	16,650	58,450
Average Weekly Circulation (2011)	11,168	999	12,167
Average Daily Circulation (2011)			2,781

\*Estimated station totals are sums of the Nielsen TV and Cable TV household estimates for each county in which the station registers viewing of more than 5% as per the Nielsen Survey Methods.

**Louisiana — Shreveport**

**KTBS-TV  
Ch. 28**

**Network Service:** ABC.

**Licensee:** KTBS LLC, Box 44227, Shreveport, LA 71134-4227.

**Studio:** 312 E Kings Hwy, Shreveport, LA 71104.

**Mailing Address:** PO Box 44227, Shreveport, LA 71134-4227.

**Phone:** 318-861-5800. **Fax:** 318-219-4601.

**E-mail:** gsirven@ktbs.com

**Web Site:** http://www.ktbs.com

**Technical Facilities:** Channel No. 28 (554-560 MHz). Authorized power: 1000-kw max. visual, aural. Antenna: 1847-ft above av. terrain, 1795-ft. above ground, 2016-ft. above sea level.

Latitude 32° 41' 08"  
Longitude 93° 56' 00"

**Note:** Latitude and longitude coordinates shown are based on the North American Datum of 1927 (NAD 27) as currently required by the Mass Media Bureau of the FCC.

**Ownership:** KTBS LLC.

**Began Operation:** June 3, 2002. Standard and High Definition. Began analog operations: September 3, 1955. Ceased analog operations: June 12, 2009.

**Represented (legal):** Fletcher, Heald & Hildreth PLC.

**Represented (sales):** Continental Television Sales.

**Personnel:**

**Edwin N. Wray, President.**

**George Sirven, Station & General Sales Manager.**

**Mike Manard, Regional Sales Manager.**

**Linda Howard, Local Sales Manager.**

**Randy Bain, News Director.**

**Trey Lankford, Operations Manager.**

**Dale Cassidy, Chief Engineer.**

**Sherri McCallie, Business Manager.**

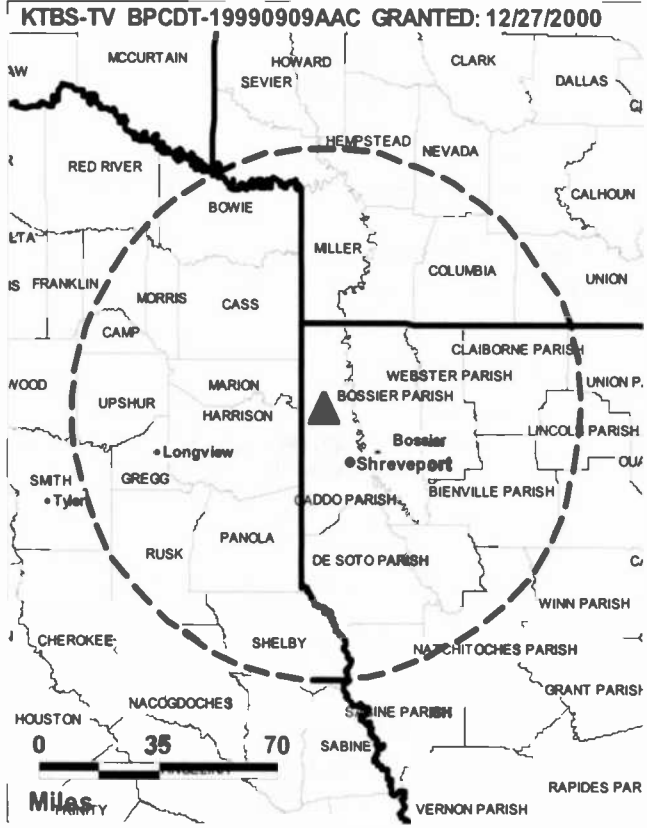
**Sally Croom, Marketing & Promotion Manager.**

**Ron Thoma, Production Manager.**

**Bernadette Collier, Traffic Manager.**

**Jan Elkins, Community Affairs Director.**

**City of License:** Shreveport. **Station DMA:** Shreveport, LA. **Rank:** 83.



Circulation © 2011 Nielsen. Coverage based on Nielsen study.

GrandTotal	Cable TV Households	Non-cable TV Households	Total TV Households
Estimated Station Totals *	190,060	229,090	419,150
Average Weekly Circulation (2011)	88,799	149,402	238,201
Average Daily Circulation (2011)			125,349
Station DMA Total	Cable TV Households	Non-cable TV Households	Total TV Households
Estimated Station Totals *	140,860	215,810	356,670
Average Weekly Circulation (2011)	79,962	148,289	228,251
Average Daily Circulation (2011)			122,887
Other DMA Total	Cable TV Households	Non-cable TV Households	Total TV Households
Estimated Station Totals *	49,200	13,280	62,480
Average Weekly Circulation (2011)	8,837	1,113	9,950
Average Daily Circulation (2011)			2,462

\*Estimated station totals are sums of the Nielsen TV and Cable TV household estimates for each county in which the station registers viewing of more than 5% as per the Nielsen Survey Methods.

**WUPL**  
**Ch. 24**

**Network Service:** MNT.

**Licensee:** Belo TV Inc., 400 S Record St, Dallas, TX 75202-4806.

**Studio:** 1024 N Rampart St, New Orleans, LA 70116.

**Mailing Address:** 1024 N Rampart St, New Orleans, LA 70116.

**Phone:** 504-529-4444. **Fax:** 504-529-6470.

**E-mail:** bbrown@wwltv.com

**Web Site:** <http://www.wwltv.com/on-tv/wupl>

**Technical Facilities:** Channel No. 24 (530-536 MHz). Authorized power: 1000-kw max. visual, aural. Antenna: 892-ft above av. terrain, 896-ft. above ground, 896-ft. above sea level.

Latitude	29°	55'	11"
Longitude	90°	001'	29"

**Note:** Latitude and longitude coordinates shown are based on the North American Datum of 1927 (NAD 27) as currently required by the Mass Media Bureau of the FCC.

**Ownership:** Belo Corp. (Group Owner).

**Began Operation:** July 26, 2002. High Definition. Began analog operations: June 1, 1995. Sale to present owner by CBS Corp. approved by FCC October 7, 2005. Sale to CBS Corp. by Middle America Communications Inc. approved by FCC September 29, 1997. Ceased analog operations: June 12, 2009.

**Represented (legal):** Wiley Rein LLP.

**Represented (sales):** Viacom Stations Sales.

**Personnel:**

**Bud Brown**, Vice President & General Manager.

**Mike Zikmund**, Sales Director.

**Weezie Porter**, Local Sales Manager.

**Bob Gass**, Chief Engineer.

**David Robertson**, Business Manager.

**Chris Slaughter**, News Director.

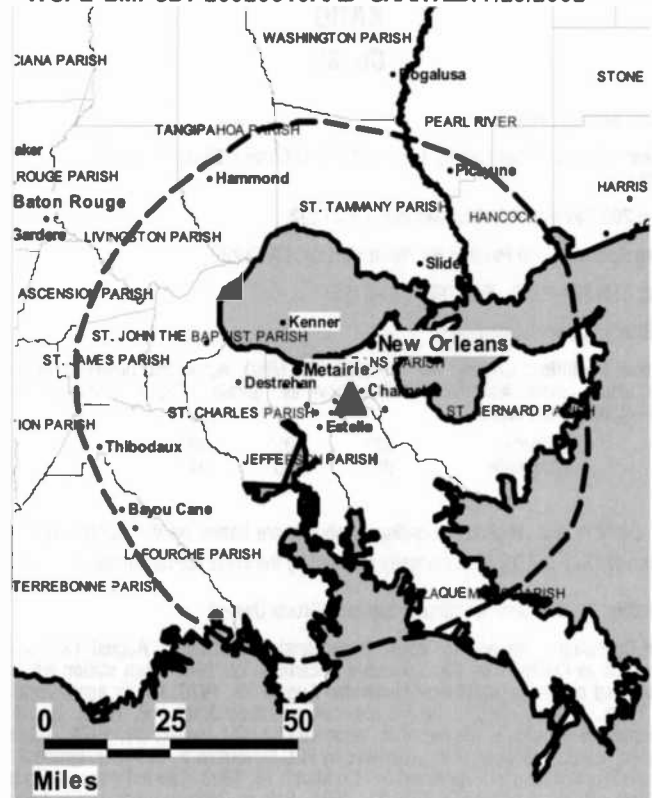
**Chris Merrifield**, Promotion Director.

**Pam Cohn**, Resources Director.

**Bonnie Slaughter**, Traffic Manager.

**City of License:** Slidell. **Station DMA:** New Orleans, LA. **Rank:** 52.

**-WUPL BMAPCDT-20020610AAD GRANTED: 7/29/2002**



© 2012 Warren Communications News

Circulation © 2011 Nielsen. Coverage based on Nielsen study.

GrandTotal	Cable TV Households	Non-cable TV Households	Total TV Households
Estimated Station Totals *	383,070	248,910	631,980
Average Weekly Circulation (2011)	66,140	43,777	109,917
Average Daily Circulation (2011)			34,946

Station DMA Total	Cable TV Households	Non-cable TV Households	Total TV Households
Estimated Station Totals *	383,070	248,910	631,980
Average Weekly Circulation (2011)	66,140	43,777	109,917
Average Daily Circulation (2011)			34,946

\*Estimated station totals are sums of the Nielsen TV and Cable TV household estimates for each county in which the station registers viewing of more than 5% as per the Nielsen Survey Methods.

**KARD**  
Ch. 36

**Network Service:** FOX.

**Grantee:** Nexstar Broadcasting Inc., 5215 N O'Connor Blvd, Ste 1400, Irving, TX 75039.

**Studio:** 200 Pavillion Rd, West Monroe, LA 71292.

**Mailing Address:** 200 Pavilion Rd, West Monroe, LA 71292.

**Phone:** 318-323-1972. **Fax:** 800-613-0195.

**Web Site:** http://www.kard.com

**Technical Facilities:** Channel No. 36 (602-608 MHz). Authorized power: 1000-kw max. visual, aural. Antenna: 1709-ft above av. terrain, 1720-ft. above ground, 1854-ft. above sea level.

Latitude 32° 05' 42"  
Longitude 92° 10' 34"

**Note:** Latitude and longitude coordinates shown are based on the North American Datum of 1927 (NAD 27) as currently required by the Mass Media Bureau of the FCC.

**Ownership:** Nexstar Broadcasting Group Inc. (Group Owner).

**Began Operation:** January 16, 2008. Began analog operations: August 19, 1967. Operation as KUZN-TV on Ch. 39 ended December 12, 1968 when station left air. It resumed operation under new ownership August 13, 1970; left air again August 16, 1971. Changed to Ch. 14 and resumed operation October 6, 1974. Transfer of control to Kenneth E. Meyer, et al., approved by FCC January 31, 1978. Sale to Charles Woods by Meyer, et al., approved by FCC November 2, 1984. Assignment to Banam Broadcasting Inc. approved by FCC March 16, 1993. Sale to Petracom Equity Partners LP approved by FCC May 31, 1995. Sale to Quorum Broadcast Holdings Inc. by Petracom Equity Partners LP approved by FCC May 4, 1998. Sale to Nexstar Broadcasting was approved by the FCC November 28, 2000 but never consummated. Merger of Quorum Broadcast Holdings Inc. into present owner approved by FCC October 30, 2003. Ceased analog operations: June 12, 2009.

**Represented (legal):** Drinker Biddle.

**Represented (sales):** Katz Media Group.

**Personnel:**

**Jerry Jones**, Vice President & General Manager.

**Chris Tingle**, General Sales Manager.

**Phil Duckworth**, News Director.

**Joe Holland**, Chief Engineer.

**Betty Smith**, Business Manager.

**Esther Phillips**, Promotion Manager.

**Irma Campbell**, Program Director.

**J. D. Hammons**, Production Manager.

**Tammy Robinson**, Traffic Manager.

**City of License:** West Monroe. **Station DMA:** Monroe, LA-El Dorado, AR. **Rank:** 137.

KARD BMPCDT-20070125ACR GRANTED: 4/3/2007 SUNF



Circulation © 2011 Nielsen. Coverage based on Nielsen study.

GrandTotal	Cable TV Households	Non-cable TV Households	Total TV Households
Estimated Station Totals *	82,320	100,820	183,140
Average Weekly Circulation (2011)	35,452	33,555	69,007
Average Daily Circulation (2011)			20,947
Station DMA Total	Cable TV Households	Non-cable TV Households	Total TV Households
Estimated Station Totals *	79,730	84,860	164,590
Average Weekly Circulation (2011)	34,949	32,301	67,250
Average Daily Circulation (2011)			20,476
Other DMA Total	Cable TV Households	Non-cable TV Households	Total TV Households
Estimated Station Totals *	2,590	15,960	18,550
Average Weekly Circulation (2011)	503	1,254	1,757
Average Daily Circulation (2011)			471

\*Estimated station totals are sums of the Nielsen TV and Cable TV household estimates for each county in which the station registers viewing of more than 5% as per the Nielsen Survey Methods.

**KMCT-TV**  
**Ch. 38**

**Network Service:** IND.

**Licensee:** First Assembly of God of West Monroe, 715 Cypress St, West Monroe, LA 71291.

**Studio:** 701 Parkwood Dr, West Monroe, LA 71291-5435.

**Mailing Address:** 701 Parkwood Dr, West Monroe, LA 71291-5435.

**Phone:** 318-322-1399. **Fax:** 318-323-3783.

**E-mail:** lamb@lambbroadcasting.org

**Web Site:** <http://www.lambbroadcasting.org/Watch%20KMCT-TV%2039.htm>

**Technical Facilities:** Channel No. 38 (614-620 MHz). Authorized power: 14-kw max. visual, aural. Antenna: 472-ft above av. terrain, 492-ft. above ground, 557-ft. above sea level.

Latitude 32° 30' 21"  
Longitude 92° 08' 55"

**Note:** Latitude and longitude coordinates shown are based on the North American Datum of 1927 (NAD 27) as currently required by the Mass Media Bureau of the FCC.

**Ownership:** First Assembly of God of West Monroe (Group Owner).

**Began Operation:** April 18, 2002. Began analog operations: April 7, 1986. Sale to Louisiana Christian Broadcasting by Carolina Christian Broadcasting approved by FCC October 27, 1993. Transfer of control by Louisiana Christian Broadcasting Inc. from Old Shareholder Board to New Shareholder Board approved by FCC June 14, 2004. Due to equipment failure, station ceased analog operations August 2, 2006; was subsequently granted Special Temporary Authority to remain silent due to transmitter malfunction. Analog service returned to air at reduced power July 2007. Analog service again forced off air January 2, 2008 due to fire. FCC granted station permission to permanently cease analog operations May 15, 2008. Transfer of control by Louisiana Christian Broadcasting Inc. from Life Place Ministries Inc. to First Assembly of God of West Monroe approved by FCC October 21, 2009. Pro forma assignment of license to present owner by Louisiana Christian Broadcasting Inc. approved by FCC December 1, 2010.

**Represented (legal):** Hardy, Carey, Chautin & Balkin LLP.

**Personnel:**

**Mike Reed,** President, General Manager & Program Director.

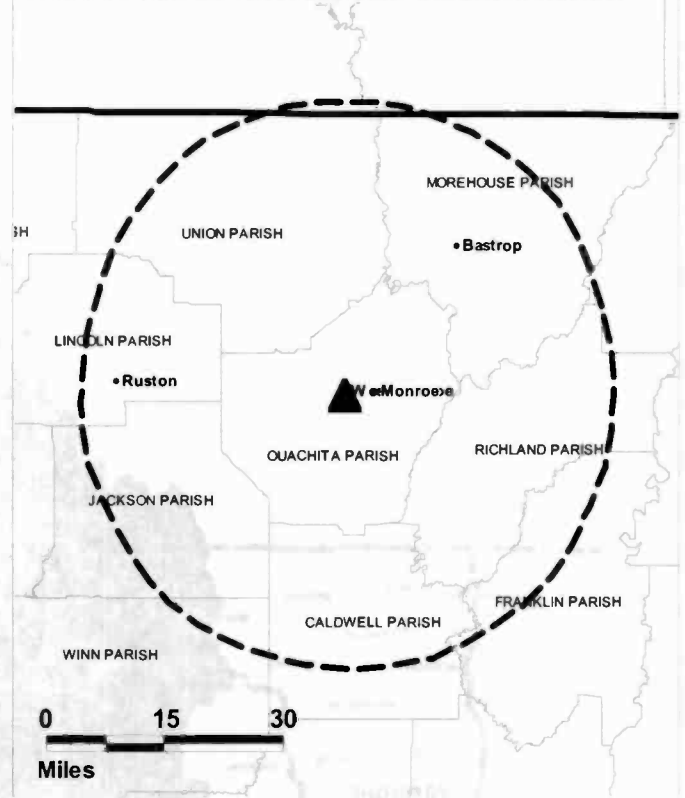
**Lisa Harris,** General Sales Manager.

**Dave Thompson,** Chief Engineer.

**Amanda Deason,** Traffic Manager.

**City of License:** West Monroe. **Station DMA:** Monroe, LA-El Dorado, AR. **Rank:** 137.

KMCT-TV BMPCDT-20070504ACL GRANTED: 7/5/2007



© 2012 Warren Communications News

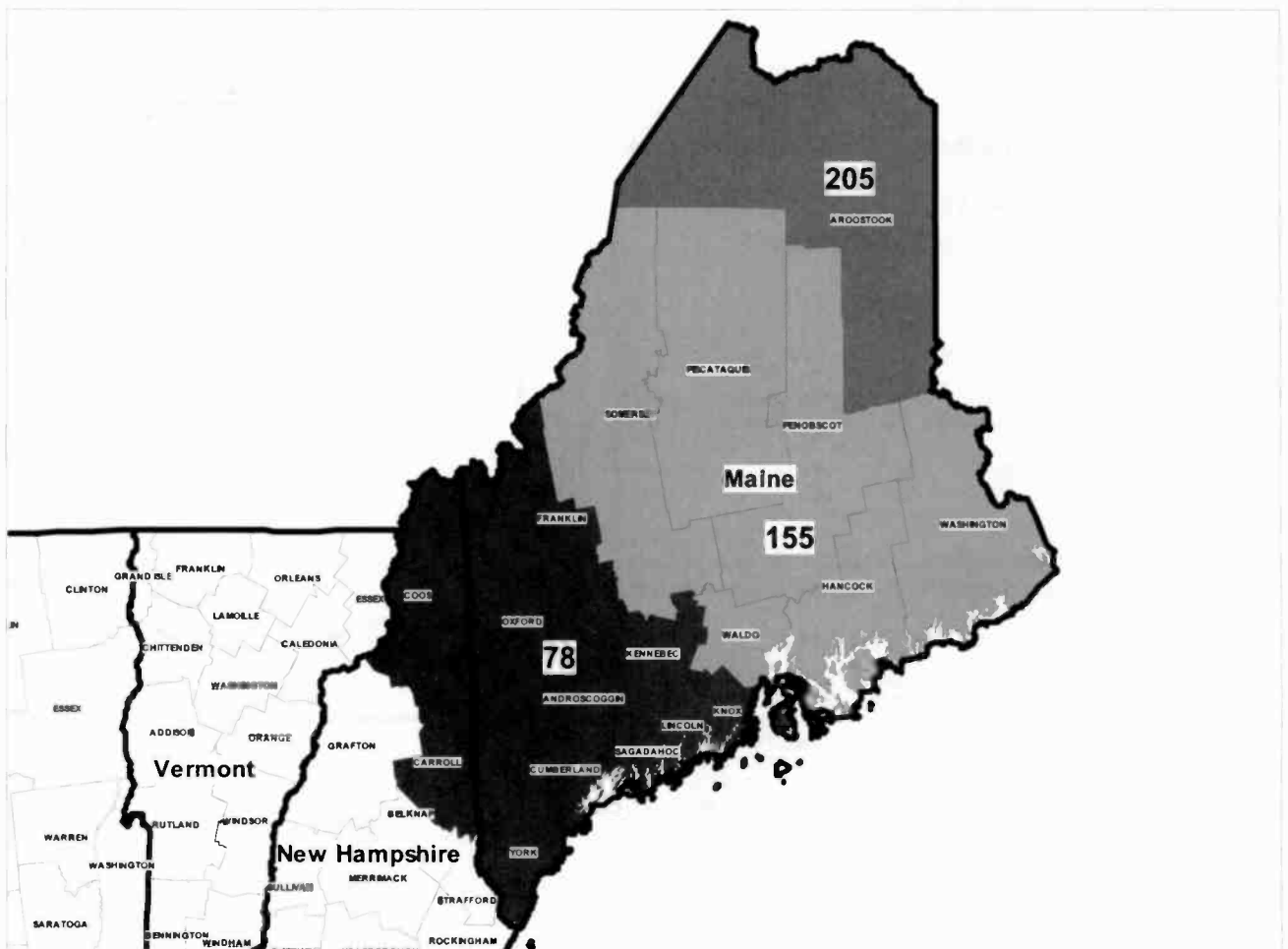
Circulation © 2011 Nielsen. Coverage based on Nielsen study.

GrandTotal	Cable TV Households	Non-cable TV Households	Total TV Households
Estimated Station Totals *	39,160	1,310	40,470
Average Weekly Circulation (2011)	2,162	69	2,231
Average Daily Circulation (2011)			396

Station DMA Total	Cable TV Households	Non-cable TV Households	Total TV Households
Estimated Station Totals *	39,160	1,310	40,470
Average Weekly Circulation (2011)	2,162	69	2,231
Average Daily Circulation (2011)			396

\*Estimated station totals are sums of the Nielsen TV and Cable TV household estimates for each county in which the station registers viewing of more than 5% as per the Nielsen Survey Methods.



© 2012 Warren Communications News

MARKET	NIELSEN DMA TV HOUSEHOLDS	RANK	MARKET AREA COMMERCIAL STATIONS
Portland-Auburn, ME	401,370	78	WCSH (44); WGME-TV (38); WMTW (8); WPFO (23); WPME (35); WPXT (43)
Bangor, ME	141,580	155	WABI-TV (13); WLZ (2); WVII-TV (7)
Presque Isle, ME	29,850	205	WAGM-TV (8)

**Maine Station Totals as of October 1, 2011**

	VHF	UHF	TOTAL
Commercial Television	5	5	10
Educational Television	4	1	5
	9	6	15

**Maine TV Station Index**

WABI-TV (Ch. 13) — Bangor . . . . . p. A-591  
 WAGM-TV (Ch. 8) — Presque Isle . . . . . p. A-599

WCSH (Ch. 44) — Portland . . . . . p. A-596  
 WGME-TV (Ch. 38) — Portland . . . . . p. A-597  
 WLZ (Ch. 2) — Bangor . . . . . p. A-592  
 WMTW (Ch. 8) — Poland Spring . . . . . p. A-595

WPFO (Ch. 23) — Waterville . . . . . p. A-600  
 WPME (Ch. 35) — Lewiston . . . . . p. A-594  
 WPXT (Ch. 43) — Portland . . . . . p. A-598  
 WVII-TV (Ch. 7) — Bangor . . . . . p. A-593



**WABI-TV**  
Ch. 13

**Network Service:** CW, CBS.

**Licensee:** Community Broadcasting Service, 35 Hildreth St, Bangor, ME 04401.

**Studio:** 35 Hildreth St, Bangor, ME 04401.

**Mailing Address:** 35 Hildreth St, Bangor, ME 04401.

**Phone:** 207-947-8321. **Fax:** 207-941-9378.

**E-mail:** tgass@wabi.tv

**Web Site:** http://www.wabi.tv

**Technical Facilities:** Channel No. 13 (210-216 MHz). Authorized power: 12-kw visual, aural. Antenna: 1284-ft above av. terrain, 480-ft. above ground, 1660-ft. above sea level.

Latitude 44° 42' 11.7"  
Longitude 69° 04' 46.8"

**Note:** Latitude and longitude coordinates shown are based on the North American Datum of 1927 (NAD 27) as currently required by the Mass Media Bureau of the FCC.

**Ownership:** Diversified Communications (Group Owner).

**Began Operation:** June 20, 2002. Standard Definition. Began analog operations: January 25, 1953. Ceased analog operations: June 12, 2009.

**Represented (sales):** Continental Television Sales.

**Personnel:**

**Michael Young,** Vice President & General Manager.

**Keith Allen,** Operations Manager.

**Dale Carter,** Chief Engineer.

**Tom Gass,** General Sales Manager.

**Paul Saliwanchik,** Marketing Director.

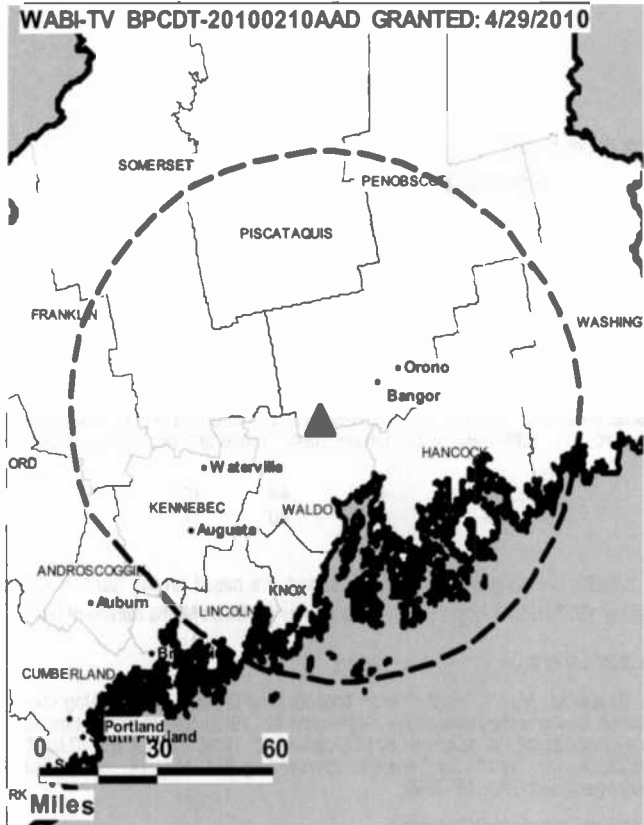
**Steve Hiltz,** Program Director.

**City of License:** Bangor. **Station DMA:** Bangor, ME. **Rank:** 155.



FULLY SEARCHABLE • CONTINUOUSLY UPDATED • DISCOUNT RATES FOR PRINT PURCHASERS

For more information call 800-771-9202 or visit www.warren-news.com



© 2012 Warren Communications News

Circulation © 2011 Nielsen. Coverage based on Nielsen study.

GrandTotal	Cable TV Households	Non-cable TV Households	Total TV Households
Estimated Station Totals *	113,610	120,770	234,380
Average Weekly Circulation (2011)	66,821	63,207	130,028
Average Daily Circulation (2011)			71,291
Station DMA Total	Cable TV Households	Non-cable TV Households	Total TV Households
Estimated Station Totals *	58,420	85,710	144,130
Average Weekly Circulation (2011)	45,989	60,478	106,467
Average Daily Circulation (2011)			61,652
Other DMA Total	Cable TV Households	Non-cable TV Households	Total TV Households
Estimated Station Totals *	55,190	35,060	90,250
Average Weekly Circulation (2011)	20,832	2,729	23,561
Average Daily Circulation (2011)			9,639

\*Estimated station totals are sums of the Nielsen TV and Cable TV household estimates for each county in which the station registers viewing of more than 5% as per the Nielsen Survey Methods.

**Maine — Bangor**

**WLBZ  
Ch. 2**

**Network Service:** NBC.

**Licensee:** Pacific & Southern Co. Inc., 329 Mount Hope Ave, Bangor, ME 04401-4210.

**Studio:** 329 Mount Hope Ave, Bangor, ME 04401.

**Mailing Address:** 329 Mount Hope Ave, Bangor, ME 04401.

**Phone:** 207-942-4821. **Fax:** 207-945-6816.

**E-mail:** newsdirector@wlbz2.com

**Web Site:** http://www.wlbz2.com

**Technical Facilities:** Channel No. 2 (54-60 MHz). Authorized power: 3-kw visual, aural. Antenna: 630-ft above av. terrain, 69-ft. above ground, 879-ft. above sea level.

Latitude	44°	44'	10"
Longitude	68°	40'	17"

**Note:** Latitude and longitude coordinates shown are based on the North American Datum of 1927 (NAD 27) as currently required by the Mass Media Bureau of the FCC.

**Ownership:** Gannett Co. Inc. (Group Owner).

**Began Operation:** May 1, 2002. Station broadcasting digitally on its analog channel allotment. Began analog operations: September 12, 1954. Sale to present owner by Maine Broadcasting Co. approved by FCC January 2, 1998. Sale as WTWO to Maine Broadcasting Co. by Murray Carpenter approved by FCC May 14, 1958. Ceased analog operations: June 12, 2009.

**Represented (sales):** Blair Television.

**Represented (legal):** Wiley Rein LLP.

**Represented (engineering):** Cavell, Mertz & Associates Inc.

**Personnel:**

**Judy Horan,** Vice President & General Manager.

**Dave Abel,** General Sales Manager.

**Bud Cushman,** Creative Services & Local Sales Manager.

**Pat Archambault,** National Sales Manager.

**Mike Curry,** News Director.

**David Munde,** Chief Engineer.

**Cindy Kasprzak,** Business Manager.

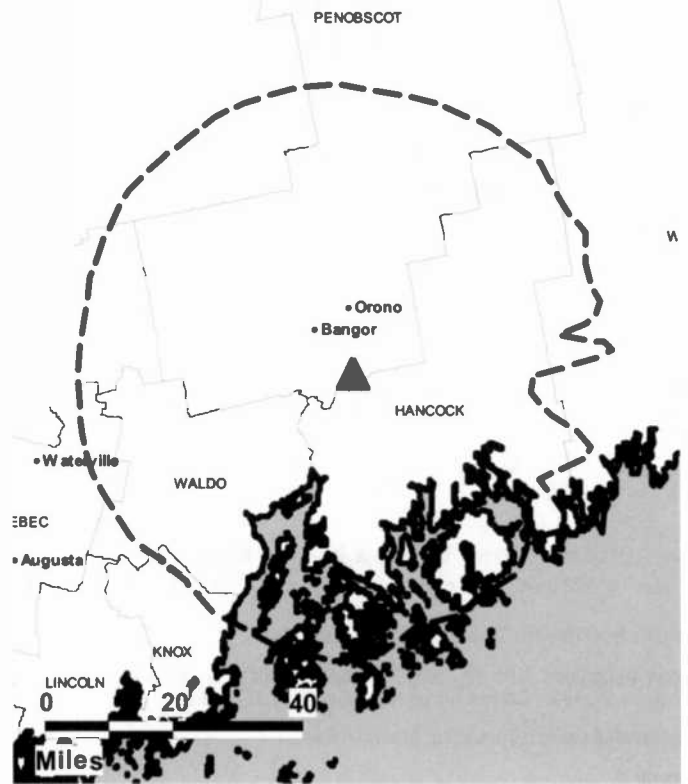
**Mike Marshall,** Program Director.

**Mark Parent,** Promotion & Marketing Director.

**Mike Kasprzak,** Production Manager.

**City of License:** Bangor. **Station DMA:** Bangor, ME. **Rank:** 155.

WLBZ BPCDT-20080616ADA GRANTED: 6/17/2008



© 2012 Warren Communications News

Circulation © 2011 Nielsen. Coverage based on Nielsen study.

GrandTotal	Cable TV Households	Non-cable TV Households	Total TV Households
Estimated Station Totals *	75,500	99,010	174,510
Average Weekly Circulation (2011)	49,744	48,909	98,653
Average Daily Circulation (2011)			52,033
Station DMA Total	Cable TV Households	Non-cable TV Households	Total TV Households
Estimated Station Totals *	58,420	85,710	144,130
Average Weekly Circulation (2011)	39,513	47,087	86,600
Average Daily Circulation (2011)			46,382
Other DMA Total	Cable TV Households	Non-cable TV Households	Total TV Households
Estimated Station Totals *	17,080	13,300	30,380
Average Weekly Circulation (2011)	10,231	1,822	12,053
Average Daily Circulation (2011)			5,651

\*Estimated station totals are sums of the Nielsen TV and Cable TV household estimates for each county in which the station registers viewing of more than 5% as per the Nielsen Survey Methods.

# Maine — Bangor

## WVII-TV

### Ch. 7

**Network Service:** ABC.

**Licensee:** Bangor Communications LLC, 885 3rd Ave, 34th Fl, New York, NY 10022.

**Studio:** 371 Target Industrial Circle, Bangor, ME 04401.

**Mailing Address:** 371 Target Industrial Circle, Bangor, ME 04401.

**Phone:** 207-945-6457. **Fax:** 207-942-0511.

**E-mail:** tv7news@wvii.com

**Web Site:** http://www.wvii.com

**Technical Facilities:** Channel No. 7 (174-180 MHz). Authorized power: 14-kw visual, aural. Antenna: 751-ft above av. terrain, 66-ft. above ground, 1063-ft. above sea level.

Latitude	44°	45'	35"
Longitude	68°	34'	01"

**Note:** Latitude and longitude coordinates shown are based on the North American Datum of 1927 (NAD 27) as currently required by the Mass Media Bureau of the FCC.

**Ownership:** Rockfleet Broadcasting LP (Group Owner).

**Began Operation:** December 20, 2006. Station broadcasting digitally on its analog channel allotment. Began analog operations: October 15, 1965. Transfer of control by present owner from Rockfleet Holdings Inc. to R. Joseph Fuchs approved by FCC July 15, 2008. Sale to present owner by Eastern Maine Broadcasting System Inc. (John J. Pineau) approved by FCC July 23, 1982. Sale to Pineau by Downeast TV Inc., Debtor-in-Possession, approved by FCC January 20, 1976. Ceased analog operations: February 17, 2009.

**Represented (legal):** Wiley Rein LLP.

**Represented (sales):** Katz Media Group.

**Personnel:**

**Michael Palmer**, Vice President & General Manager.

**Keryn Smith**, General Sales Manager.

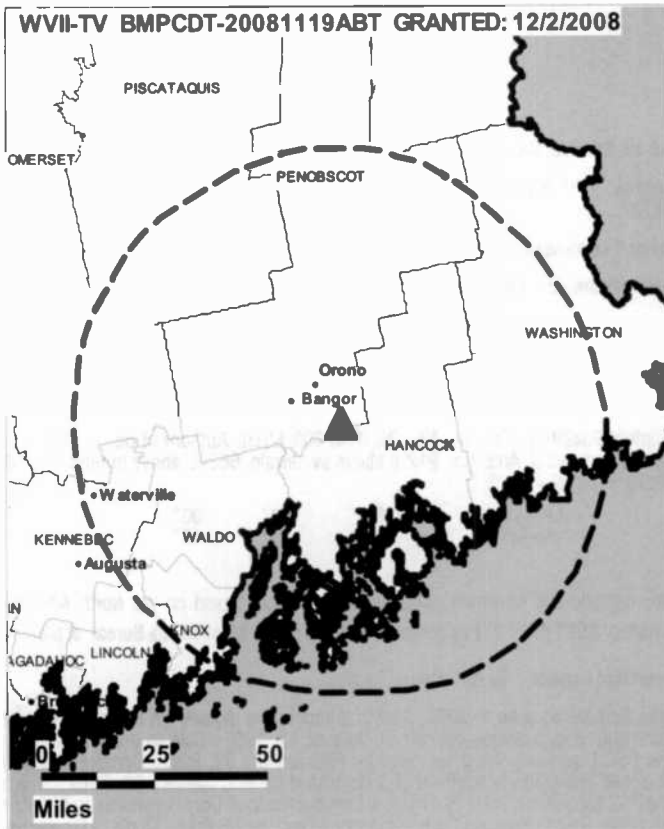
**George Thomas**, News Director & Operations Manager.

**Mike Staples**, Chief Engineer.

**Liza McIntyre**, Business Manager.

**Gene Hardin**, Promotion & Production Manager.

**City of License:** Bangor. **Station DMA:** Bangor, ME. **Rank:** 155.



© 2012 Warren Communications News

Circulation © 2011 Nielsen. Coverage based on Nielsen study.

Grand Total	Cable TV Households	Non-cable TV Households	Total TV Households
Estimated Station Totals *	75,500	99,010	174,510
Average Weekly Circulation (2011)	41,265	44,722	85,987
Average Daily Circulation (2011)			35,260
Station DMA Total	Cable TV Households	Non-cable TV Households	Total TV Households
Estimated Station Totals *	58,420	85,710	144,130
Average Weekly Circulation (2011)	33,459	42,514	75,973
Average Daily Circulation (2011)			32,070
Other DMA Total	Cable TV Households	Non-cable TV Households	Total TV Households
Estimated Station Totals *	17,080	13,300	30,380
Average Weekly Circulation (2011)	7,806	2,208	10,014
Average Daily Circulation (2011)			3,190

\*Estimated station totals are sums of the Nielsen TV and Cable TV household estimates for each county in which the station registers viewing of more than 5% as per the Nielsen Survey Methods.

**WPME**  
**Ch. 35**

**Network Service:** IND, MNT.

**Licensee:** MPS Media of Portland License LLC, 1181 Hwy 315, Wilkes-Barre, PA 18702.

**Studio:** 4 Ledgeview Dr, Westbrook, ME 04092.

**Mailing Address:** 4 Ledgeview Dr, Westbrook, ME 04092.

**Phone:** 207-774-0051. **Fax:** 207-774-6849.

**E-mail:** wpme@ourmaine.com

**Web Site:** http://www.ourmaine.com

**Technical Facilities:** Channel No. 35 (596-602 MHz). Authorized power: 14.35-kw max. visual, aural. Antenna: 912-ft above av. terrain, 663-ft. above ground, 1132-ft. above sea level.

Latitude 43° 51' 06"  
Longitude 70° 19' 40"

**Note:** Latitude and longitude coordinates shown are based on the North American Datum of 1927 (NAD 27) as currently required by the Mass Media Bureau of the FCC.

**Ownership:** Eugene J. Brown (Group Owner).

**Began Operation:** June 1, 2006. Station broadcasting digitally on its analog channel allotment. Began analog operations: August 13, 1997. Sale to present owner by The PSC Liquidating Trust approved by FCC January 30, 2007. Competing sale to Bluenose Television of Portland LLC dismissed by FCC January 23, 2007. Sale to The PSC Liquidating Trust by Pegasus Communications Corp. approved by FCC April 19, 2005. Sale to Pegasus Communications Corp. by KB Prime Media LLC approved by FCC February 10, 2005. Sale to KB Prime Media LLC by New England Television Inc. approved by FCC December 5, 2000. Ceased analog operations: May 29, 2008.

**Represented (sales):** Petry Media Corp.

**Represented (legal):** Fletcher, Heald & Hildreth PLC.

**Represented (engineering):** du Treil, Lundin & Rackley Inc.

**Personnel:**

**Doug Sinck**, General Manager.

**Cory Culleton**, General Sales Manager.

**Dan Mecca**, National Sales Manager.

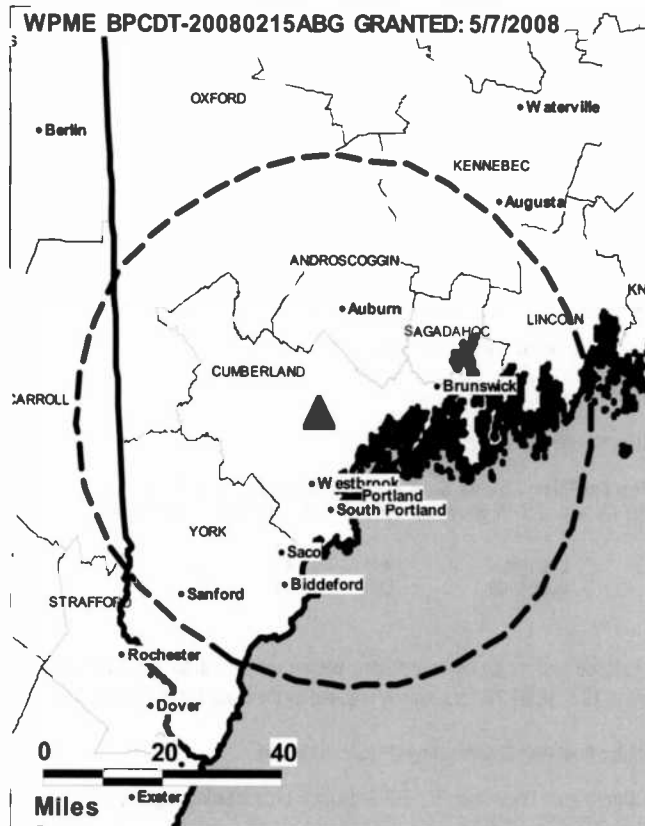
**Jim Ledger**, Chief Engineer.

**Emily Lamoureux**, Business Manager.

**John Marshall**, Promotion & Creative Services Director.

**Joe Gerender**, Production Manager.

**Jennifer Paradis**, Traffic Manager.



© 2012 Warren Communications News

**City of License:** Lewiston. **Station DMA:** Portland-Auburn, ME. **Rank:** 78.

Circulation © 2011 Nielsen. Coverage based on Nielsen study.

GrandTotal	Cable TV Households	Non-cable TV Households	Total TV Households
Estimated Station Totals *	278,650	125,870	404,520
Average Weekly Circulation (2011)	31,447	14,687	46,134
Average Daily Circulation (2011)			11,173
Station DMA Total	Cable TV Households	Non-cable TV Households	Total TV Households
Estimated Station Totals *	278,650	125,870	404,520
Average Weekly Circulation (2011)	31,447	14,687	46,134
Average Daily Circulation (2011)			11,173

\*Estimated station totals are sums of the Nielsen TV and Cable TV household estimates for each county in which the station registers viewing of more than 5% as per the Nielsen Survey Methods.

# Maine — Poland Spring

## WMTW Ch. 8

**Network Service:** ABC.

**Licensee:** Hearst-Argyle Properties Inc., PO Box 1800, c/o Brooks, Pierce et al., Raleigh, NC 27602.

**Studio:** 477 Congress St, Portland, ME 04101.

**Mailing Address:** PO Box 8, Auburn, ME 04212.

**Phone:** 207-782-1800; 207-775-1800. **Fax:** 207-783-7371.

**E-mail:** wmtwviewerlink@wmtw.com

**Web Site:** http://www.wmtw.com

**Technical Facilities:** Channel No. 8 (180-186 MHz). Authorized power: 29.8-kw visual, aural. Antenna: 2008-ft above av. terrain, 1631-ft. above ground, 2513-ft. above sea level.

Latitude 43° 50' 44"  
Longitude 77° 45' 43"

**Note:** Latitude and longitude coordinates shown are based on the North American Datum of 1927 (NAD 27) as currently required by the Mass Media Bureau of the FCC.

**Ownership:** Hearst-Argyle Television Inc. (Group Owner).

**Began Operation:** June 7, 2005. Station broadcasting digitally on its analog channel allotment. Began analog operations: August 31, 1954. Sale of 80% control to Dolphin Enterprises approved by FCC April 15, 1964. Sale to Mid New York Broadcasting (Harron) approved by FCC November 8, 1967. Name changed to WMTW Broadcast Group LLC upon sale of cable holdings to Adelphia Communications in 1999. Sale to present owner by WMTW Broadcast Group LLC approved by FCC May 11, 2004. Hearst-Argyle received approval from the FCC May 26, 2009 to become privately owned by The Hearst Corp. Ceased analog operations: June 12, 2009.

**Represented (sales):** HRP: Television Station Representative.

**Represented (legal):** Brooks, Pierce, McLendon, Humphrey & Leonard LLP.

**Personnel:**

**David Abel**, President & General Manager.

**Gary Jensen**, General Sales Manager.

**Douglas Alpert**, National Sales Manager.

**George Matz**, News Director.

**Bill Greep**, Engineering Director.

**John MacMillan**, Controller.

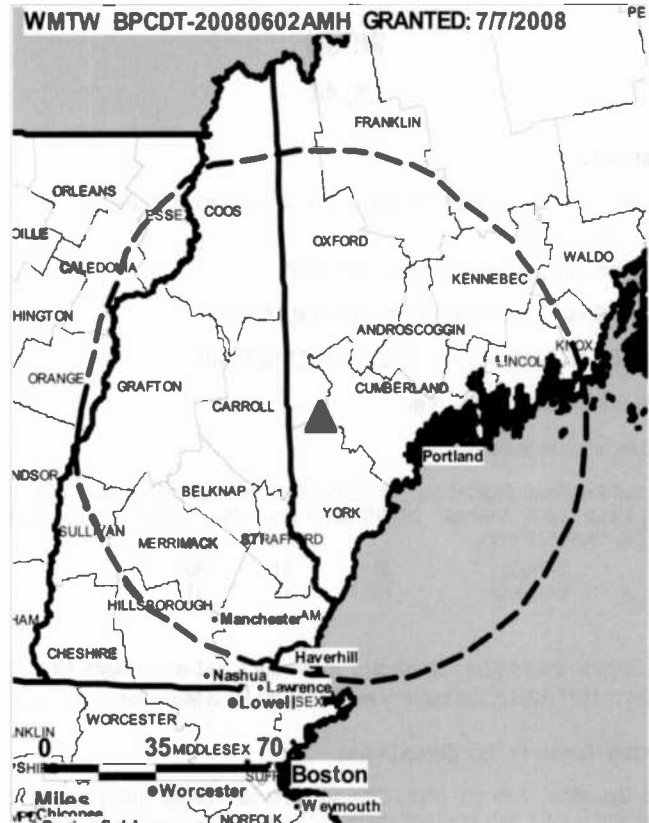
**Cary O'Neill**, Marketing Manager.

**John Gregory**, Production Manager.

**Gloria Shallcross**, Traffic Manager.

**David Butta**, Creative Services Director.

**City of License:** Poland Spring. **Station DMA:** Portland-Auburn, ME. **Rank:** 78.



© 2012 Warren Communications News

Circulation © 2011 Nielsen. Coverage based on Nielsen study.

GrandTotal	Cable TV Households	Non-cable TV Households	Total TV Households
Estimated Station Totals *	325,100	141,440	466,540
Average Weekly Circulation (2011)	179,625	71,010	250,635
Average Daily Circulation (2011)			110,716

Station DMA Total	Cable TV Households	Non-cable TV Households	Total TV Households
Estimated Station Totals *	278,650	131,650	410,300
Average Weekly Circulation (2011)	166,863	70,119	236,982
Average Daily Circulation (2011)			108,173

Other DMA Total	Cable TV Households	Non-cable TV Households	Total TV Households
Estimated Station Totals *	46,450	9,790	56,240
Average Weekly Circulation (2011)	12,762	891	13,653
Average Daily Circulation (2011)			2,543

\*Estimated station totals are sums of the Nielsen TV and Cable TV household estimates for each county in which the station registers viewing of more than 5% as per the Nielsen Survey Methods.

**WCSH**  
**Ch. 44**

**Network Service:** NBC.

**Licensee:** Pacific & Southern Co. Inc., 7950 Jones Branch Dr, c/o Gannett Co., McLean, VA 22102.

**Studio:** One Congress Square, Portland, ME 04101.

**Mailing Address:** One Congress Square, Portland, ME 04101.

**Phone:** 207-828-6666; 800-464-1213. **Fax:** 207-826-6610.

**E-mail:** newsdirector@wcs6.com

**Web Site:** http://www.wcs6.com

**Technical Facilities:** Channel No. 44 (650-656 MHz). Authorized power: 1000-kw max. visual, aural. Antenna: 1929-ft above av. terrain, 1204-ft. above ground, 2432-ft. above sea level.

Latitude 43° 51' 30"  
Longitude 70° 42' 41"

**Note:** Latitude and longitude coordinates shown are based on the North American Datum of 1927 (NAD 27) as currently required by the Mass Media Bureau of the FCC.

**Ownership:** Gannett Co. Inc. (Group Owner).

**Began Operation:** April 29, 2002. Standard Definition. Began analog operations: December 1, 1953. Sale to present owner by Maine Radio & Television Co. approved by FCC January 2, 1998. Ceased analog operations: June 12, 2009.

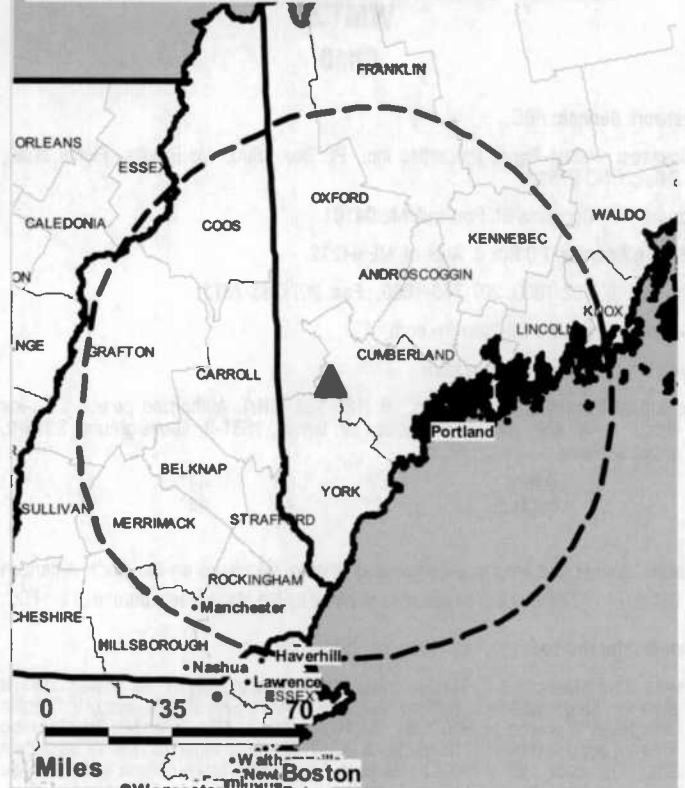
**Represented (sales):** TeleRep Inc.

**Personnel:**

- Steve Carter, President & General Manager.
- Brian Cliffe, General Sales Manager.
- Lila Saindon, Local Sales Manager.
- Joanne Small, Business Manager.
- Maureen O'Brien, News Director.
- Dave Munde, Technology Director.
- Mike Marshall, Program & Promotions Director.
- Debbie Briggs, Operations Manager.
- Debbie Sample, Community Relations Manager.

**City of License:** Portland. **Station DMA:** Portland-Auburn, ME. **Rank:** 78.

WCSH BMPCDT-20020517AAM GRANTED: 1/24/2003



© 2012 Warren Communications News

Circulation © 2011 Nielsen. Coverage based on Nielsen study.

GrandTotal	Cable TV Households	Non-cable TV Households	Total TV Households
Estimated Station Totals *	425,810	131,650	557,460
Average Weekly Circulation (2011)	219,782	82,224	302,006
Average Daily Circulation (2011)			159,834
Station DMA Total	Cable TV Households	Non-cable TV Households	Total TV Households
Estimated Station Totals *	278,650	131,650	410,300
Average Weekly Circulation (2011)	189,176	82,224	271,400
Average Daily Circulation (2011)			152,004
Other DMA Total	Cable TV Households	Non-cable TV Households	Total TV Households
Estimated Station Totals *	147,160	0	147,160
Average Weekly Circulation (2011)	30,606	0	30,606
Average Daily Circulation (2011)			7,830

\*Estimated station totals are sums of the Nielsen TV and Cable TV household estimates for each county in which the station registers viewing of more than 5% as per the Nielsen Survey Methods.

**WGME-TV**  
**Ch. 38**

**Network Service:** CBS.

**Licensee:** WGME Licensee LLC, 10706 Beaver Dam Rd, Cockeysville, MD 21030.

**Studio:** 81 Northport Dr, Portland, ME 04103.

**Mailing Address:** 81 Northport Dr, Portland, ME 04103.

**Phone:** 207-797-1313. **Fax:** 207-878-3205.

**Web Site:** <http://www.wgme.com>

**Technical Facilities:** Channel No. 38 (614-620 MHz). Authorized power: 1000-kw max. visual, aural. Antenna: 1526-ft above av. terrain, 1480-ft. above ground, 1905-ft. above sea level.

Latitude 43° 55' 28"  
Longitude 70° 29' 28"

**Note:** Latitude and longitude coordinates shown are based on the North American Datum of 1927 (NAD 27) as currently required by the Mass Media Bureau of the FCC.

**Ownership:** Sinclair Broadcast Group Inc. (Group Owner).

**Began Operation:** April 19, 2002. Standard Definition. Began analog operations: May 16, 1954. Sale to present owner by Guy Gannett Communications approved by FCC April 5, 1999. Ceased analog operations: February 17, 2009.

**Represented (sales):** Katz Media Group.

**Personnel:**

**Tom Humpage,** General Manager.

**Mike Mayo,** Local Sales Manager.

**Susan Berube,** General Sales Manager.

**Mimi Strawn,** News Director.

**Craig Clark,** Chief Engineer.

**Alison Ashley,** Business Manager.

**Alisa Burris,** Promotions Director.

**Jim Linsky,** Production Manager.

**Jeff Pert,** Traffic Manager.

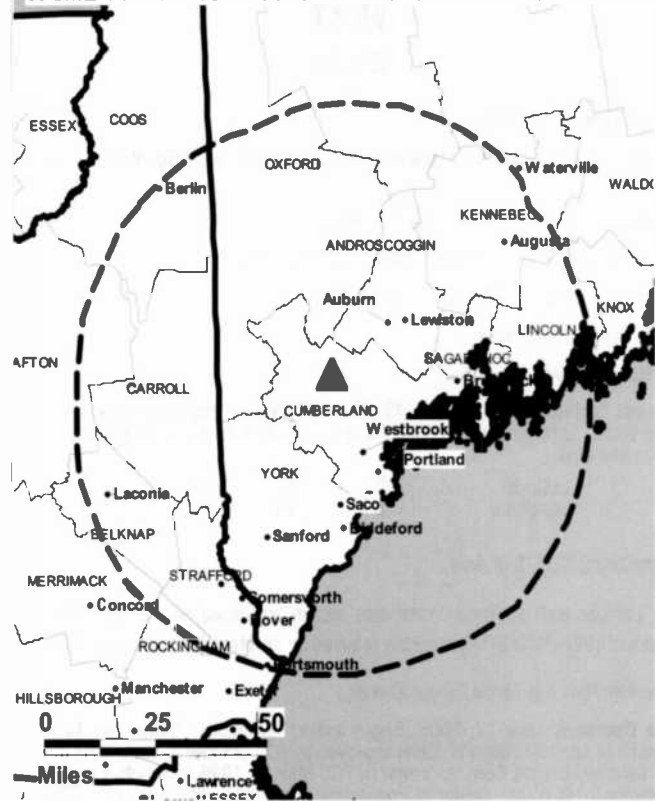
**City of License:** Portland. **Station DMA:** Portland-Auburn, ME. **Rank:** 78.



FULLY SEARCHABLE • CONTINUOUSLY UPDATED • DISCOUNT RATES FOR PRINT PURCHASERS

For more information call 800-771-9202 or visit [www.warren-news.com](http://www.warren-news.com)

WGME-TV BMPCDT-20050624AAC GRANTED: 6/15/2006



© 2012 Warren Communications News

Circulation © 2011 Nielsen. Coverage based on Nielsen study.

GrandTotal	Cable TV Households	Non-cable TV Households	Total TV Households
Estimated Station Totals *	329,820	131,650	461,470
Average Weekly Circulation (2011)	179,841	78,912	258,753
Average Daily Circulation (2011)			119,919
Station DMA Total	Cable TV Households	Non-cable TV Households	Total TV Households
Estimated Station Totals *	278,650	131,650	410,300
Average Weekly Circulation (2011)	168,111	78,912	247,023
Average Daily Circulation (2011)			118,261
Other DMA Total	Cable TV Households	Non-cable TV Households	Total TV Households
Estimated Station Totals *	51,170	0	51,170
Average Weekly Circulation (2011)	11,730	0	11,730
Average Daily Circulation (2011)			1,658

\*Estimated station totals are sums of the Nielsen TV and Cable TV household estimates for each county in which the station registers viewing of more than 5% as per the Nielsen Survey Methods.

**Maine — Portland**

**WPXT  
Ch. 43**

**Network Service:** IND, CW.

**Licensee:** New Age Media of Maine License LLC, 46 Public Sq, Wilkes-Barre, PA 18701.

**Studio:** 4 Ledgeview Dr, Westbrook, ME 04092.

**Mailing Address:** 4 Ledgeview Dr, Westbrook, ME 04092.

**Phone:** 207-774-0051. **Fax:** 207-774-6849.

**E-mail:** wpxt@ourmaine.com

**Web Site:** http://www.ourmaine.com

**Technical Facilities:** Channel No. 43 (644-650 MHz). Authorized power: 137.4-kw max. visual, aural. Antenna: 833-ft above av. terrain, 620-ft. above ground, 1086-ft. above sea level.

Latitude 43° 51' 06"  
Longitude 70° 19' 40"

**Transmitter:** 2.5-mi. S of Gray.

**Note:** Latitude and longitude coordinates shown are based on the North American Datum of 1927 (NAD 27) as currently required by the Mass Media Bureau of the FCC.

**Ownership:** New Age Media (Group Owner).

**Began Operation:** July 14, 2006. Began analog operations: September 14, 1986. Transfer of control to John W. Bride approved by FCC October 6, 1986. Sale to Pegasus Communications Corp. approved by FCC May 17, 1996. Involuntary assignment of license to HMW Inc., Debtor-In-Possession approved by FCC December 23, 2004. Transfer of control to The PSC Liquidating Trust by Pegasus Communications Corp. approved by FCC April 19, 2005. Sale to New Age Media of Maine License LLC approved by FCC November 30, 2006. Competing sale to MM Licensing-Portland LLC dismissed by FCC January 23, 2007. Station operated at reduced power in spring 2008 due to transmitter difficulties. Ceased analog operations: July 18, 2008.

**Represented (legal):** Leventhal, Senter & Lerman PLLC.

**Represented (sales):** Petry Media Corp.

**Represented (engineering):** du Treil, Lundin & Rackley Inc.

**Personnel:**

**Doug Finck**, General Manager.

**Cory Culleton**, General Sales Manager.

**Dan Mecca**, National Sales Manager.

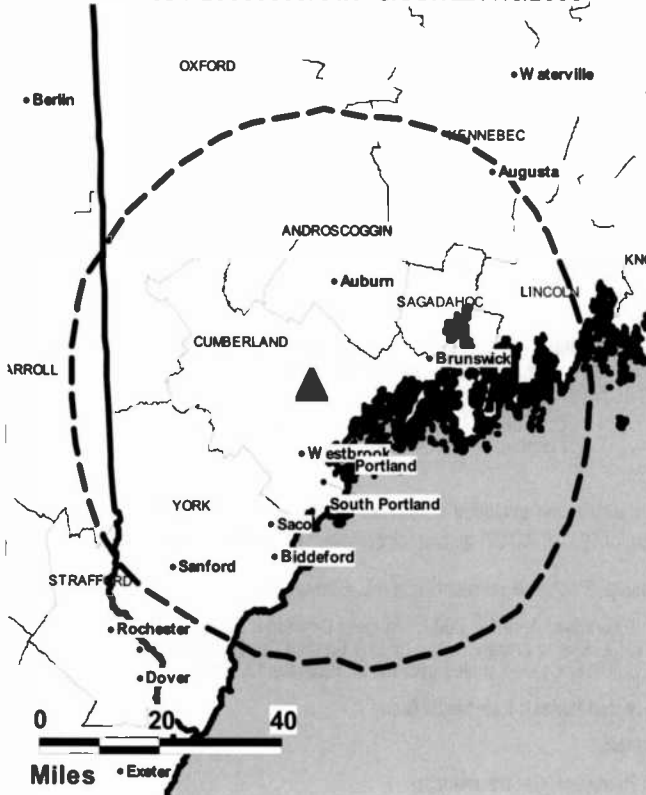
**Jim Ledger**, Chief Engineer.

**Emily Lamoureux**, Business Manager.

**John Marshall**, Creative Services & Promotion Director.

**Joe Gerender**, Production Manager.

**WPXT BMDPDT-20060609AAW GRANTED: 7/6/2006**



© 2012 Warren Communications News

**Jennifer Paradis**, Traffic Manager.

**City of License:** Portland. **Station DMA:** Portland-Auburn, ME. **Rank:** 78.

Circulation © 2011 Nielsen. Coverage based on Nielsen study.

GrandTotal	Cable TV Households	Non-cable TV Households	Total TV Households
Estimated Station Totals *	271,800	131,650	403,450
Average Weekly Circulation (2011)	36,256	15,790	52,046
Average Daily Circulation (2011)			12,884
Station DMA Total	Cable TV Households	Non-cable TV Households	Total TV Households
Estimated Station Totals *	271,800	131,650	403,450
Average Weekly Circulation (2011)	36,256	15,790	52,046
Average Daily Circulation (2011)			12,884

\*Estimated station totals are sums of the Nielsen TV and Cable TV household estimates for each county in which the station registers viewing of more than 5% as per the Nielsen Survey Methods.



## WAGM-TV

Ch. 8

**Network Service:** CBS.

**Licensee:** NEPSK Inc., 12 Brewer Rd, PO Box 1149, Presque Isle, ME 04769.

**Studio:** 12 Brewer Rd, Presque Isle, ME 04769.

**Mailing Address:** 12 Brewer Rd, Presque Isle, ME 04769.

**Phone:** 207-764-4461; 800-393-9246. **Fax:** 207-764-5329.

**E-mail:** jgulliver@wagmtv.com

**Web Site:** http://www.wagmtv.com

**Technical Facilities:** Channel No. 8 (180-186 MHz). Authorized power: 10-kw visual, aural. Antenna: 1148-ft above av. terrain, 141-ft. above ground, 1722-ft. above sea level.

Latitude	46°	33'	04"
Longitude	67°	48'	34"

**Note:** Latitude and longitude coordinates shown are based on the North American Datum of 1927 (NAD 27) as currently required by the Mass Media Bureau of the FCC.

**Ownership:** NEPSK Inc. (Group Owner).

**Began Operation:** August 7, 2003. Station broadcasting digitally on its analog channel allotment. Began analog operations: October 13, 1956. Sale of 94.8% to Hildreth family by Harold Glidden approved by FCC September 19, 1956. Sale to present owner approved by FCC February 8, 1984. Sale to Max Media Properties LLC approved by FCC February 18, 1999 but never consummated. Ceased analog operations: June 12, 2009.

**Represented (legal):** Holland & Knight LLP.

**Represented (sales):** Continental Television Sales.

**Personnel:**

**Carole Kozloski,** Chief Operating Officer.

**Jon Gulliver,** Station & News Director.

**Kelly Landeen,** Local Sales Manager.

**Linda Connolly,** National & Regional Sales Manager.

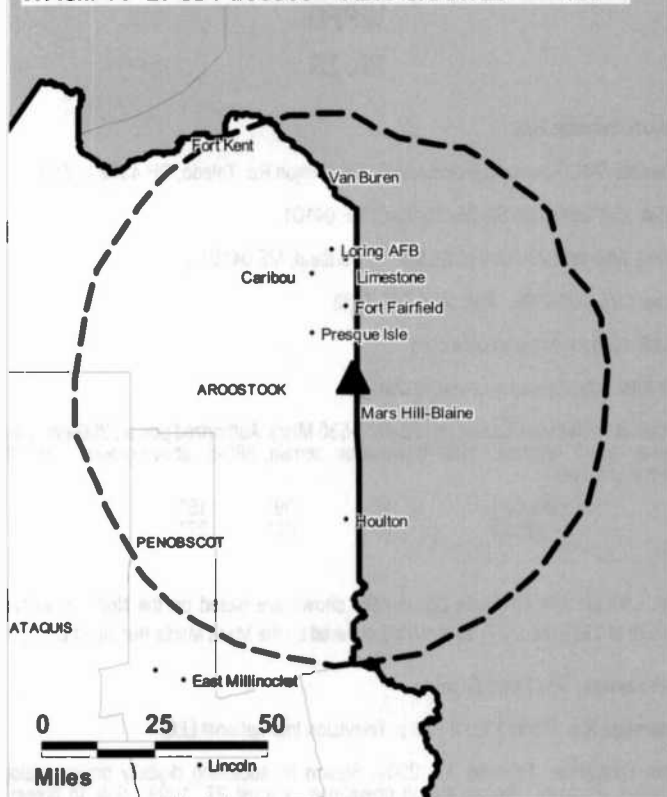
**Bret Lovley,** Engineering Director.

**Cathy Donovan,** Chief Financial Officer.

**Brian Goff,** Promotion Director.

**City of License:** Presque Isle. **Station DMA:** Presque Isle, ME. **Rank:** 205.

WAGM-TV BPCDT-20090921ABR GRANTED: 2/23/2010



© 2012 Warren Communications News

Circulation © 2011 Nielsen. Coverage based on Nielsen study.

GrandTotal	Cable TV Households	Non-cable TV Households	Total TV Households
Estimated Station Totals *	17,080	13,300	30,380
Average Weekly Circulation (2011)	14,279	6,783	21,062
Average Daily Circulation (2011)			13,367

Station DMA Total	Cable TV Households	Non-cable TV Households	Total TV Households
Estimated Station Totals *	17,080	13,300	30,380
Average Weekly Circulation (2011)	14,279	6,783	21,062
Average Daily Circulation (2011)			13,367

\*Estimated station totals are sums of the Nielsen TV and Cable TV household estimates for each county in which the station registers viewing of more than 5% as per the Nielsen Survey Methods.

**Maine — Waterville**

**WPFO**  
**Ch. 23**

**Network Service:** FOX.

**Licensee:** CMCG Portland License LLC, 4414 Tejon Rd, Toledo, OH 43623-2554.

**Studio:** 233 Oxford St, Ste 35, Portland, ME 04101.

**Mailing Address:** 233 Oxford St, Ste 35, Portland, ME 04101.

**Phone:** 207-828-0023. **Fax:** 207-347-7323.

**E-mail:** agagne@myfoxmaine.com

**Web Site:** http://www.myfoxmaine.com

**Technical Facilities:** Channel No. 23 (524-530 MHz). Authorized power: 390-kw max. visual, aural. Antenna: 1086-ft above av. terrain, 686-ft. above ground, 1365-ft. above sea level.

Latitude 44° 09' 15"  
Longitude 70° 00' 37"

**Note:** Latitude and longitude coordinates shown are based on the North American Datum of 1927 (NAD 27) as currently required by the Mass Media Bureau of the FCC.

**News Service:** Fox News Edge.

**Ownership:** Max Media X LLC; Power Television International LLC.

**Began Operation:** February 17, 2009. Station broadcasting digitally on its analog channel allotment. Began analog operations: August 27, 1999. Sale to present owners by Paxson Communications Corp. approved by FCC February 7, 2003. Transfer of control to Paxson Communications Corp. by WinStar Communications Inc. approved by FCC September 4, 1998. Ceased analog operations: February 17, 2009.

**Represented (legal):** Garvey Schubert Barer.

**Personnel:**

**Thomas MacArthur**, President & General Manager.

**Eric Turner**, Local Sales Manager.

**Rob Barry**, General Sales Manager.

**Dave Cox**, Chief Engineer.

**Ann Gagne**, Business Manager.

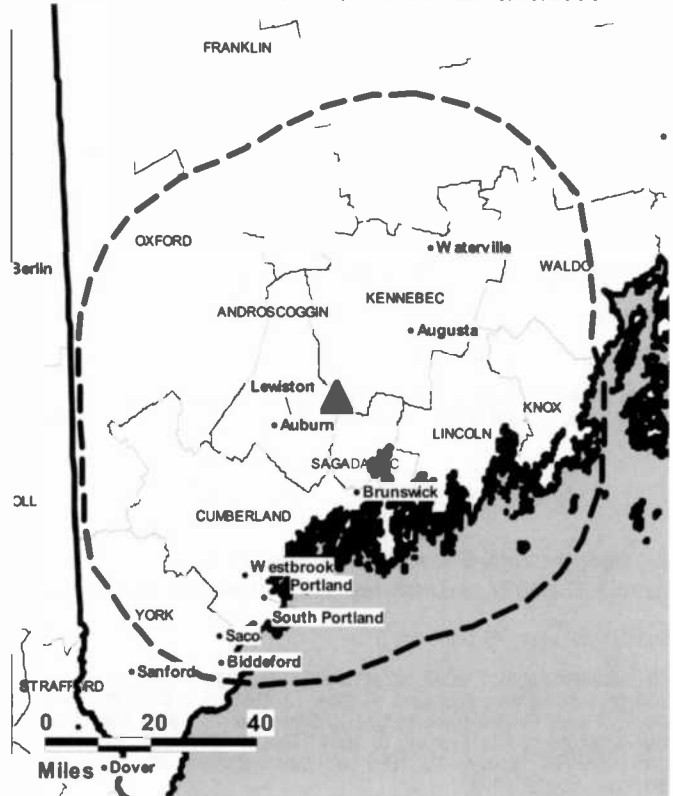
**Jennifer Flint**, Promotions Manager.

**Barry Dodd**, Production Manager.

**Cathy Robbins**, Traffic Manager.

**City of License:** Waterville. **Station DMA:** Portland-Auburn, ME. **Rank:** 78.

**WPFO BMDPDT-20080620ACP GRANTED: 8/20/2008**

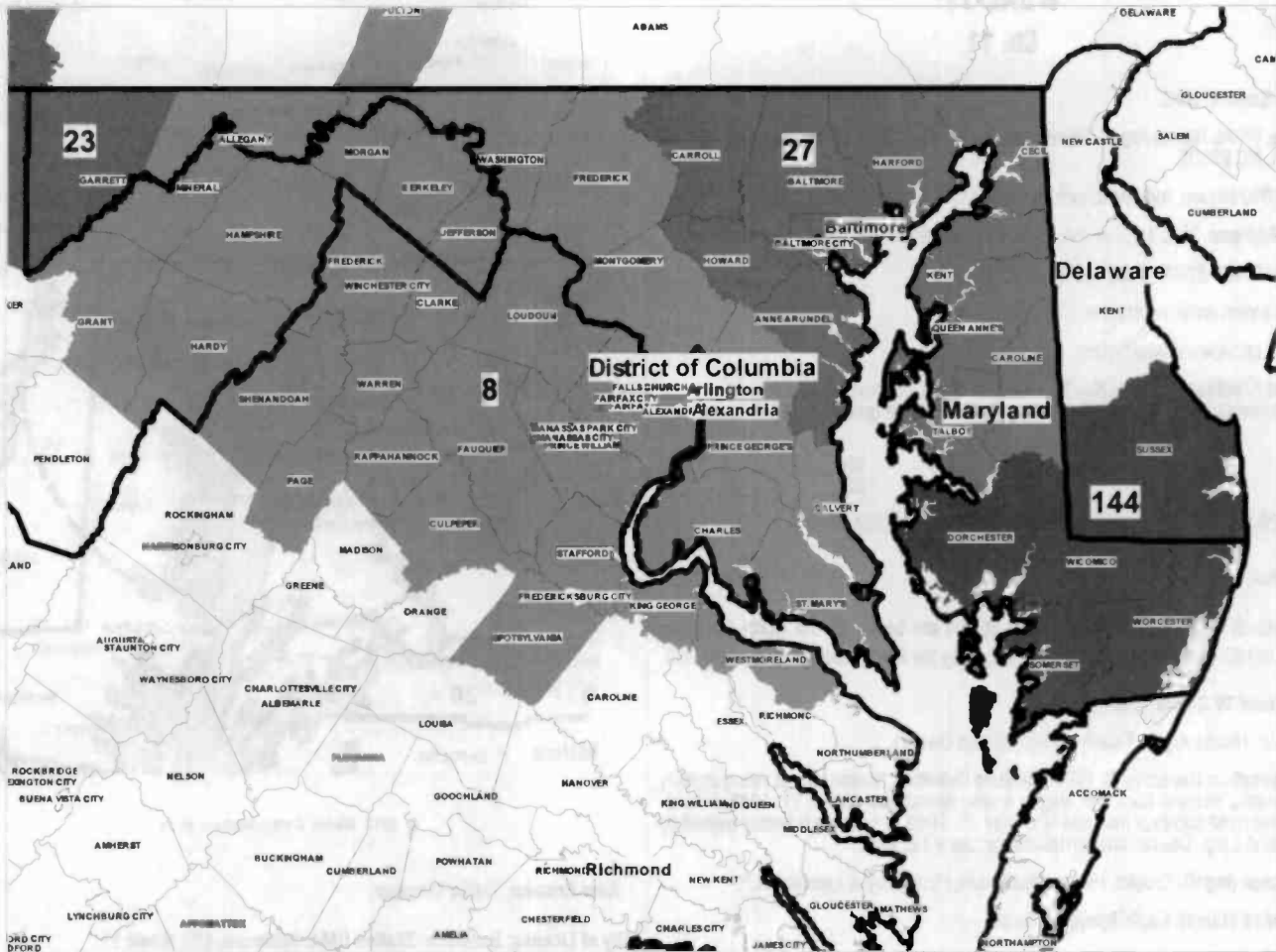


© 2012 Warren Communications News

Circulation © 2011 Nielsen. Coverage based on Nielsen study.

GrandTotal	Cable TV Households	Non-cable TV Households	Total TV Households
Estimated Station Totals *	287,400	131,650	419,050
Average Weekly Circulation (2011)	132,656	59,816	192,472
Average Daily Circulation (2011)			67,038
Station DMA Total	Cable TV Households	Non-cable TV Households	Total TV Households
Estimated Station Totals *	278,650	131,650	410,300
Average Weekly Circulation (2011)	131,195	59,816	191,011
Average Daily Circulation (2011)			66,767
Other DMA Total	Cable TV Households	Non-cable TV Households	Total TV Households
Estimated Station Totals *	8,750	0	8,750
Average Weekly Circulation (2011)	1,461	0	1,461
Average Daily Circulation (2011)			271

\*Estimated station totals are sums of the Nielsen TV and Cable TV household estimates for each county in which the station registers viewing of more than 5% as per the Nielsen Survey Methods.



© 2012 Warren Communications News

MARKET	NIelsen DMA TV HOUSEHOLDS	RANK	MARKET AREA COMMERCIAL STATIONS
Washington, DC (Hagerstown, MD)	2,360,180	8	WDCA (35); WDCW (50); WFDC-DT (15); WHAG-TV (26); WJAL (39); WJLA-TV (7); WPXW-TV (34); WRC-TV (48); WTTG (36); WUSA (9); WWPX-TV (12)
Pittsburgh, PA	1,171,490	23	KDKA-TV (25); WINP-TV (38); WPCB-TV (50); WPCW (11); WPGH-TV (43); WPMY (42); WPXI (48); WTAE-TV (51)
Baltimore, MD	1,097,310	27	WBAL-TV (11); WBFF (46); WJZ-TV (13); WMAR-TV (38); WNUV (40); WUTB (41)
Salisbury, MD	159,640	144	WBOC-TV (21); WMDT (47)

**Maryland Station Totals as of October 1, 2011**

	VHF	UHF	TOTAL
Commercial Television	2	8	10
Educational Television	0	6	6
	2	14	16

**Maryland TV Station Index**

WBAL-TV (Ch. 11) — Baltimore . . . . . p. A-602	WBOC-TV (Ch. 21) — Salisbury . . . . . p. A-610	WMAR-TV (Ch. 38) — Baltimore . . . . . p. A-605
WBFF (Ch. 46) — Baltimore . . . . . p. A-603	WHAG-TV (Ch. 26) — Hagerstown . . . . . p. A-608	WMDT (Ch. 47) — Salisbury . . . . . p. A-611
	WJAL (Ch. 39) — Hagerstown . . . . . p. A-609	WNUV (Ch. 40) — Baltimore . . . . . p. A-606
	WJZ-TV (Ch. 13) — Baltimore . . . . . p. A-604	WUTB (Ch. 41) — Baltimore . . . . . p. A-607

**WBAL-TV**  
**Ch. 11**

**Network Service:** NBC.

**Licensee:** WBAL Hearst-Argyle Television Inc., PO Box 1800, c/o Brooks, Pierce et al., Raleigh, NC 27602.

**Studio:** 3800 Hooper Ave, Baltimore, MD 21211.

**Mailing Address:** 3800 Hooper Ave, Baltimore, MD 21211.

**Phone:** 410-467-3000. **Fax:** 410-338-6238.

**E-mail:** banderson@hearst.com

**Web Site:** http://www.wbalv.com

**Technical Facilities:** Channel No. 11 (198-204 MHz). Authorized power: 5-kw visual, aural. Antenna: 981-ft above av. terrain, 938-ft. above ground, 1257-ft. above sea level.

Latitude 39° 20' 05"  
Longitude 76° 39' 03"

Holds CP for change to 26.6-kw visual; BPCDT-20100429AAF.

**Transmitter:** Television Hill.

**Note:** Latitude and longitude coordinates shown are based on the North American Datum of 1927 (NAD 27) as currently required by the Mass Media Bureau of the FCC.

**Multichannel TV Sound:** Stereo only.

**Ownership:** Hearst-Argyle Television Inc. (Group Owner).

**Began Operation:** December 8, 1999. Standard Definition. Station broadcasting digitally on its analog channel allotment. Began analog operations: March 11, 1948. Hearst-Argyle received approval from the FCC May 26, 2009 to become privately owned by The Hearst Corp. Ceased analog operations: June 12, 2009.

**Represented (legal):** Brooks, Pierce, McLendon, Humphrey & Leonard LLP.

**Represented (sales):** Eagle Television Sales.

**Personnel:**

**Dan Joerres,** President & General Manager.

**Barbara Anderson,** General Sales Manager.

**Anthony Arbuclas,** Local Sales Manager.

**Joshua Nair,** National & Regional Sales Manager.

**Michelle Butt,** News Director.

**Jeff Halapin,** Chief Engineer.

**Sue Nunez,** Business Manager.

**Wanda Draper,** Public Affairs & Program Director.

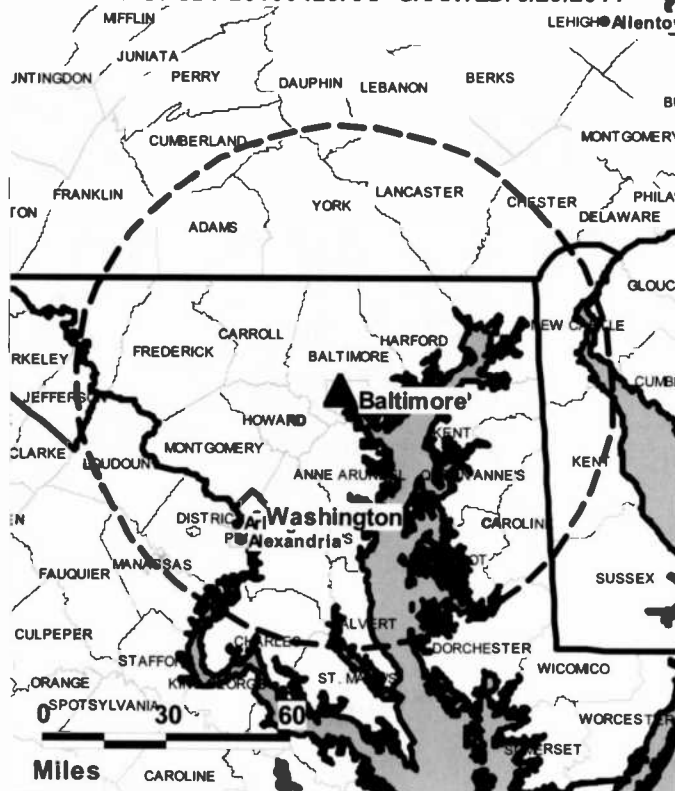
**Mike Winner,** Marketing Sales Manager.

**Peter Schnell,** Production Director.

**Kouri Cataldo,** Research Director.

**Jonathan Killian,** Creative Services Director.

**WBAL-TV BPCDT-20100429AAF GRANTED: 6/29/2011**



© 2012 Warren Communications News

**Kate Cremen,** Traffic Manager.

**City of License:** Baltimore. **Station DMA:** Baltimore, MD. **Rank:** 27.

Circulation © 2011 Nielsen. Coverage based on Nielsen study.

GrandTotal	Cable TV Households	Non-cable TV Households	Total TV Households
Estimated Station Totals *	1,217,660	322,560	1,540,220
Average Weekly Circulation (2011)	692,007	197,494	889,501
Average Daily Circulation (2011)			439,654
Station DMA Total	Cable TV Households	Non-cable TV Households	Total TV Households
Estimated Station Totals *	821,000	287,360	1,108,360
Average Weekly Circulation (2011)	588,940	193,964	782,904
Average Daily Circulation (2011)			409,198
Other DMA Total	Cable TV Households	Non-cable TV Households	Total TV Households
Estimated Station Totals *	396,660	35,200	431,860
Average Weekly Circulation (2011)	103,067	3,530	106,597
Average Daily Circulation (2011)			30,456

\*Estimated station totals are sums of the Nielsen TV and Cable TV household estimates for each county in which the station registers viewing of more than 5% as per the Nielsen Survey Methods.

**Maryland — Baltimore**

**WBFF  
Ch. 46**

**Network Service:** IND, FOX.

**Licensee:** Chesapeake Television Licensee LLC, c/o Shaw Pittman LLP, 2300 N St NW, c/o Pillsbury Winthrop Shaw Pittman LLP, Attn.: Kathryn Schmeltzer, Washington, DC 20037-1128.

**Studio:** 2000 W 41st St, Baltimore, MD 21211.

**Mailing Address:** 2000 W 41st St, Baltimore, MD 21211-1420.

**Phone:** 410-467-4545. **Fax:** 410-467-5090.

**E-mail:** news@foxbaltimore.com

**Web Site:** http://www.foxbaltimore.com

**Technical Facilities:** Channel No. 46 (662-668 MHz). Authorized power: 655-kw max. visual, aural. Antenna: 1223-ft above av. terrain, 1230-ft. above ground, 1499-ft. above sea level.

Latitude 39° 20' 10"  
Longitude 76° 38' 59"

**Transmitter:** 3900 Hooper Ave.

**Note:** Latitude and longitude coordinates shown are based on the North American Datum of 1927 (NAD 27) as currently required by the Mass Media Bureau of the FCC.

**Ownership:** Sinclair Broadcast Group Inc. (Group Owner).

**Began Operation:** March 30, 2000. Standard Definition. Began analog operations: April 11, 1971. Ceased analog operations: February 17, 2009.

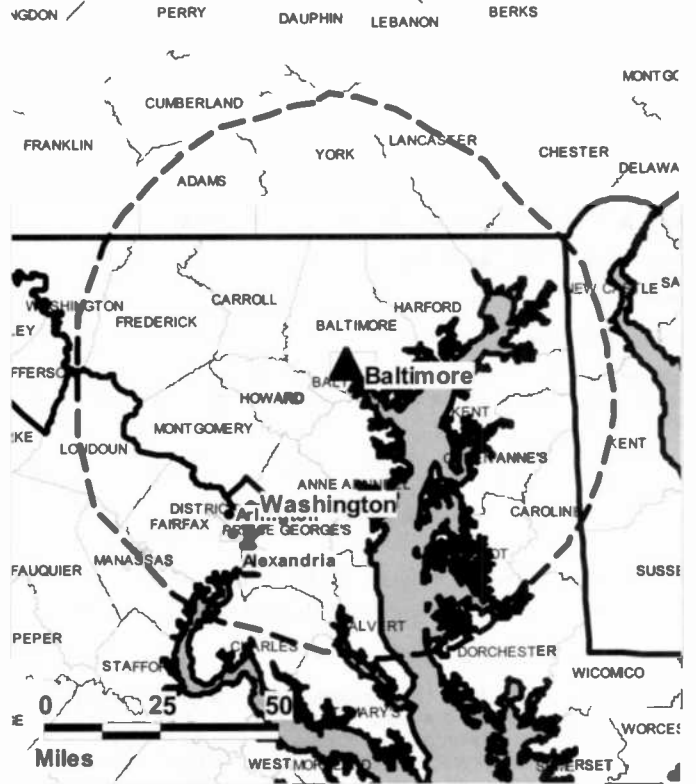
**Represented (legal):** Pillsbury Winthrop Shaw Pittman LLP.

**Represented (sales):** Katz Media Group.

**Personnel:**

- William Fanshawe, General Manager.
- Russell Lucas, Operations Manager.
- Billy Robbins, General Sales Manager.
- Pat Sullivan, National Sales Manager.
- Scott Livingston, News Director.
- Mark Bulla, Chief Engineer.
- Daniel Gallagher, Business Manager.
- David Hackney, Chief Financial Officer.
- Mary Press, Program Director.
- Peter Ferraro, Promotion Director.
- Dwight Weems, Production Manager.
- Wendy Fodel, Research Director.
- Daniel Robinson, Traffic Manager.
- Sharon Wylie, Public Affairs Manager.

**WBFF BPCDT-20091021ABI GRANTED: 11/17/2010**



© 2012 Warren Communications News

**City of License:** Baltimore. **Station DMA:** Baltimore, MD. **Rank:** 27.

Circulation © 2011 Nielsen. Coverage based on Nielsen study.

GrandTotal	Cable TV Households	Non-cable TV Households	Total TV Households
Estimated Station Totals *	829,540	322,560	1,152,100
Average Weekly Circulation (2011)	506,377	162,485	668,862
Average Daily Circulation (2011)			253,351
Station DMA Total	Cable TV Households	Non-cable TV Households	Total TV Households
Estimated Station Totals *	821,000	287,360	1,108,360
Average Weekly Circulation (2011)	505,813	159,171	664,984
Average Daily Circulation (2011)			252,368
Other DMA Total	Cable TV Households	Non-cable TV Households	Total TV Households
Estimated Station Totals *	8,540	35,200	43,740
Average Weekly Circulation (2011)	564	3,314	3,878
Average Daily Circulation (2011)			983

\*Estimated station totals are sums of the Nielsen TV and Cable TV household estimates for each county in which the station registers viewing of more than 5% as per the Nielsen Survey Methods.



# Maryland — Baltimore

**WMAR-TV**

**Ch. 38**

**Network Service:** ABC.

**Licensee:** Scripps Howard Publishing Inc., 312 Walnut St, 28th Fl, Cincinnati, OH 45202-4067.

**Studio:** 6400 York Rd, Baltimore, MD 21212.

**Mailing Address:** 6400 York Rd, Baltimore, MD 21212.

**Phone:** 410-377-2222. **Fax:** 410-377-3010.

**Web Site:** <http://www.abc2news.com>

**Technical Facilities:** Channel No. 38 (614-620 MHz). Authorized power: 1000-kw max. visual, aural. Antenna: 1024-ft above av. terrain, 978-ft. above ground, 1296-ft. above sea level.

Latitude 39° 20' 05"  
Longitude 76° 39' 03"

**Transmitter:** 3724 Parkdale Ave.

**Note:** Latitude and longitude coordinates shown are based on the North American Datum of 1927 (NAD 27) as currently required by the Mass Media Bureau of the FCC.

**Ownership:** E. W. Scripps Co. (Group Owner).

**Began Operation:** December 20, 1999. Standard and High Definition. Began analog operations: October 27, 1947. Ceased analog operations: June 12, 2009. Sale to present owner by Gillett Holdings Inc. approved by FCC December 19, 1990. Station sold by Abell Communications to Times Mirror, who subsequently sold to Gillett Holdings Inc. FCC approved sale September 4, 1986.

**Represented (legal):** Baker Hostetler LLP.

**Personnel:**

**Bill Hooper**, Vice President & General Manager.

**Andrew Kinkead**, Sales Director.

**Kelly Groft**, News Director.

**Paul Wilkinson**, Engineering Director.

**Tom Beaufelder**, Controller.

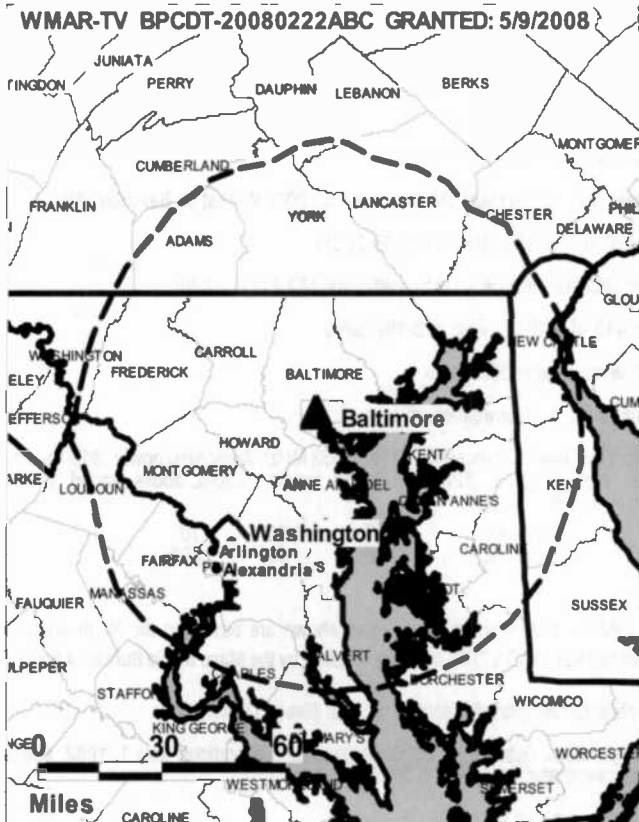
**Darlene Dorman**, Program Director.

**Harry Kakei**, Production Manager.

**Christina Clemson**, Research Director.

**Don Smith**, Traffic Manager.

**City of License:** Baltimore. **Station DMA:** Baltimore, MD. **Rank:** 27.



© 2012 Warren Communications News

Circulation © 2011 Nielsen. Coverage based on Nielsen study.

Grand Total	Cable TV Households	Non-cable TV Households	Total TV Households
Estimated Station Totals *	1,146,250	322,400	1,468,650
Average Weekly Circulation (2011)	585,940	178,786	764,726
Average Daily Circulation (2011)			292,022
Station DMA Total	Cable TV Households	Non-cable TV Households	Total TV Households
Estimated Station Totals *	814,780	287,360	1,102,140
Average Weekly Circulation (2011)	506,010	175,089	681,099
Average Daily Circulation (2011)			271,699
Other DMA Total	Cable TV Households	Non-cable TV Households	Total TV Households
Estimated Station Totals *	331,470	35,040	366,510
Average Weekly Circulation (2011)	79,930	3,697	83,627
Average Daily Circulation (2011)			20,323

\*Estimated station totals are sums of the Nielsen TV and Cable TV household estimates for each county in which the station registers viewing of more than 5% as per the Nielsen Survey Methods.

**Maryland — Baltimore**

**WNUV**  
**Ch. 40**

**Network Service:** CW.

**Licensee:** Baltimore (WNUV-TV) Licensee Inc., 2000 W 41st St, Baltimore, MD 21211.

**Studio:** 2000 W 41st St, Baltimore, MD 21211.

**Mailing Address:** 2000 W 41st St, Baltimore, MD 21211-1420.

**Phone:** 410-467-4545. **Fax:** 410-467-5090.

**E-mail:** wfanshaw@sbgnet.com

**Web Site:** <http://www.cwbaltimore.com>

**Technical Facilities:** Channel No. 40 (626-632 MHz). Authorized power: 845-kw max. visual, aural. Antenna: 1223-ft above av. terrain, 1230-ft. above ground, 1499-ft. above sea level.

Latitude 39° 20' 10"  
Longitude 76° 38' 59"

**Note:** Latitude and longitude coordinates shown are based on the North American Datum of 1927 (NAD 27) as currently required by the Mass Media Bureau of the FCC.

**Ownership:** Cunningham Broadcasting Corp. (Group Owner).

**Began Operation:** October 11, 2005. Began analog operations: July 1, 1982. Ceased analog operations: February 17, 2009.

**Represented (sales):** Katz Media Group.

**Personnel:**

**William Fanshawe**, General Manager.

**Russell Lucas**, Operations Manager.

**Billy Robbins**, General Sales Manager.

**Andy Polovoy**, National Sales Manager.

**David Hackney**, Chief Engineer & Chief Financial Officer.

**Daniel Galagher**, Business Manager.

**Mary Press**, Program Director.

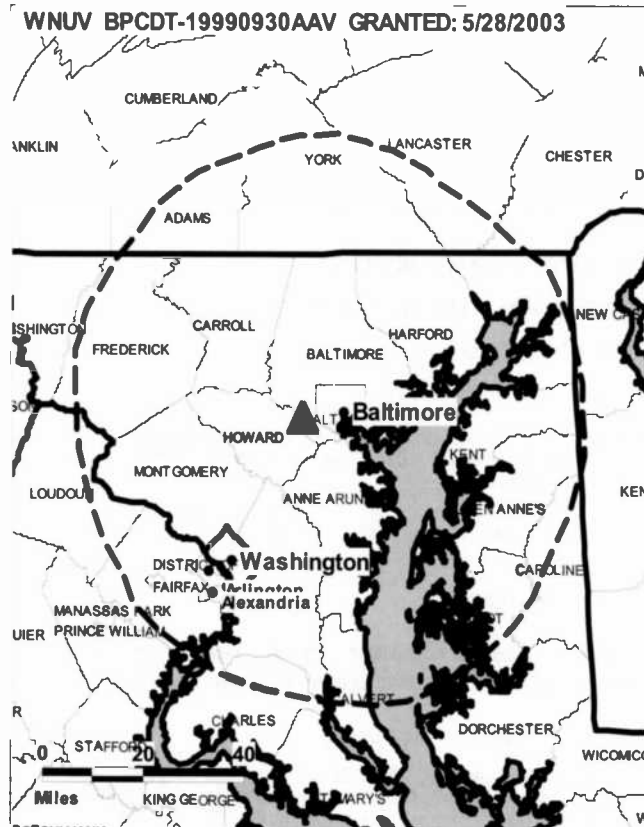
**Pete Ferraro**, Promotion Director.

**Dwight Weems**, Production Manager.

**Wendy Fodel**, Research Director.

**Daniel Robinson**, Traffic Manager.

**City of License:** Baltimore. **Station DMA:** Baltimore, MD. **Rank:** 27.



© 2012 Warren Communications News

Circulation © 2011 Nielsen. Coverage based on Nielsen study.

GrandTotal	Cable TV Households	Non-cable TV Households	Total TV Households
Estimated Station Totals *	814,780	292,390	1,107,170
Average Weekly Circulation (2011)	306,833	95,951	402,784
Average Daily Circulation (2011)			121,958
Station DMA Total	Cable TV Households	Non-cable TV Households	Total TV Households
Estimated Station Totals *	814,780	287,360	1,102,140
Average Weekly Circulation (2011)	306,833	95,654	402,487
Average Daily Circulation (2011)			121,903
Other DMA Total	Cable TV Households	Non-cable TV Households	Total TV Households
Estimated Station Totals *	0	5,030	5,030
Average Weekly Circulation (2011)	0	297	297
Average Daily Circulation (2011)			55

\*Estimated station totals are sums of the Nielsen TV and Cable TV household estimates for each county in which the station registers viewing of more than 5% as per the Nielsen Survey Methods.



# Maryland — Baltimore

## WUTB

### Ch. 41

**Network Service:** MNT.

**Licensee:** Fox Television Stations Inc., 5151 Wisconsin Ave NW, c/o Molly Pauker, Washington, DC 20016.

**Studio:** 4820 Seton Dr, Ste M-N, Baltimore, MD 21215.

**Mailing Address:** 4820 Seton Dr, Ste M-N, Baltimore, MD 21215.

**Phone:** 410-358-2400. **Fax:** 410-764-7232.

**E-mail:** bonnie.mccausey@foxtv.com

**Web Site:** <http://www.my24wutb.com>

**Technical Facilities:** Channel No. 41 (632-638 MHz). Authorized power: 290-kw max. visual, aural. Antenna: 1027-ft above av. terrain, 850-ft. above ground, 1359-ft. above sea level.

Latitude	39°	17'	15"
Longitude	76°	45'	38"

**Note:** Latitude and longitude coordinates shown are based on the North American Datum of 1927 (NAD 27) as currently required by the Mass Media Bureau of the FCC.

**Ownership:** Fox Television Holdings Inc. (Group Owner).

**Began Operation:** March 25, 2002. High Definition. Began analog operations: December 24, 1985. Sale to Silver King Communications by Sam Moore, et al., approved by FCC November 6, 1986. Sale to United Television Inc. by Silver King Communications approved by FCC January 15, 1998. Sale to present owner by United Television Inc. approved by FCC July 23, 2001. Ceased analog operations: June 12, 2009.

**Represented (legal):** Skadden, Arps, Slate, Meagher & Flom LLP.

**Personnel:**

**Alan Sawyer**, Vice President & General Manager.

**Brock Abernathy**, Local Sales Manager.

**Martha Palmer**, National Sales Manager.

**Duane A. Myers**, Chief Engineer.

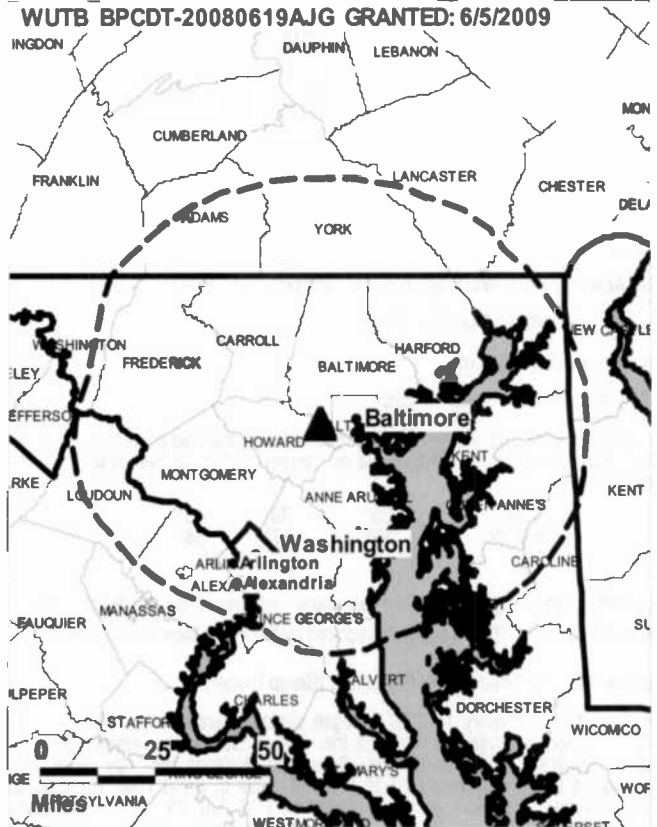
**Kathy Dugan**, Vice President, Finance.

**Michael O'Toole**, Vice President, Creative Affairs & Program Director.

**Bonnie McCausey**, Production & Community Affairs Director.

**Eduardo Zuniga**, Traffic Supervisor.

**City of License:** Baltimore. **Station DMA:** Baltimore, MD. **Rank:** 27.



© 2012 Warren Communications News

Circulation © 2011 Nielsen. Coverage based on Nielsen study.

Grand Total	Cable TV Households	Non-cable TV Households	Total TV Households
Estimated Station Totals *	829,540	292,390	1,121,930
Average Weekly Circulation (2011)	294,539	89,883	384,422
Average Daily Circulation (2011)			112,565
Station DMA Total	Cable TV Households	Non-cable TV Households	Total TV Households
Estimated Station Totals *	821,000	287,360	1,108,360
Average Weekly Circulation (2011)	293,548	88,666	382,214
Average Daily Circulation (2011)			111,954
Other DMA Total	Cable TV Households	Non-cable TV Households	Total TV Households
Estimated Station Totals *	8,540	5,030	13,570
Average Weekly Circulation (2011)	991	1,217	2,208
Average Daily Circulation (2011)			611

\*Estimated station totals are sums of the Nielsen TV and Cable TV household estimates for each county in which the station registers viewing of more than 5% as per the Nielsen Survey Methods.



**Maryland — Hagerstown**

**WJAL**  
**Ch. 39**

**Network Service:** IND.

**Licensee:** Entravision Holdings LLC, 2425 Olympic Blvd, Ste 6000 W, Santa Monica, CA 90404.

**Studio:** 262 Swamp Fox Rd, Chambersburg, PA 17201.

**Mailing Address:** 262 Swamp Fox Rd, Chambersburg, PA 17201.

**Phone:** 717-375-4000. **Fax:** 717-375-4052.

**E-mail:** sullom@wjal.com; sullom@entravision.com

**Web Site:** http://www.wjal.com

**Technical Facilities:** Channel No. 39 (320-626 MHz). Authorized power: 105-kw max. visual, aural. Antenna: 1220-ft above av. terrain, 138-ft. above ground, 2150-ft. above sea level.

Latitude 39° 53' 25"  
Longitude 77° 58' 05"

**Note:** Latitude and longitude coordinates shown are based on the North American Datum of 1927 (NAD 27) as currently required by the Mass Media Bureau of the FCC.

**Ownership:** Entravision Communications Corp. (Group Owner).

**Began Operation:** November 5, 2005. Began analog operations: May 5, 1987. Sale to present owner by Good Companion Broadcasting Co. Inc. approved by FCC June 20, 2001. Ceased analog operations: February 17, 2009.

**Personnel:**

Rudy Guernica, General Manager.

Steve Ullom, Station Manager.

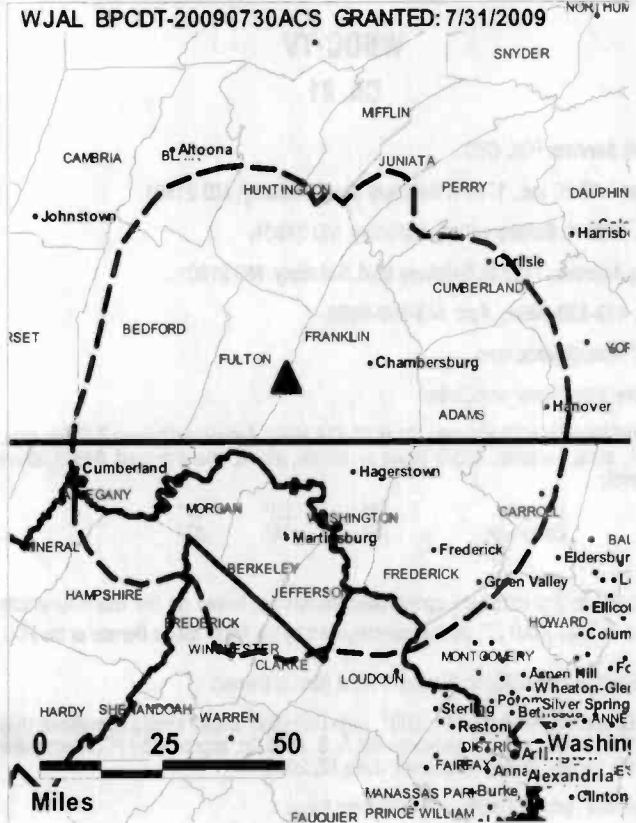
Dave Richards, Chief Engineer.

Mike Bratton, Sales Account Executive.

Jacki Sheley, Business, Programming & Traffic Manager.

**City of License:** Hagerstown. **Station DMA:** Washington, DC (Hagerstown, MD)

**Rank:** 8.



© 2012 Warren Communications News

Circulation © 2011 Nielsen. Coverage based on Nielsen study.

GrandTotal	Cable TV Households	Non-cable TV Households	Total TV Households
Estimated Station Totals *	185,440	81,030	266,470
Average Weekly Circulation (2011)	35,371	7,006	42,377
Average Daily Circulation (2011)			8,680
Station DMA Total	Cable TV Households	Non-cable TV Households	Total TV Households
Estimated Station Totals *	147,680	60,900	208,580
Average Weekly Circulation (2011)	32,841	5,496	38,337
Average Daily Circulation (2011)			7,696
Other DMA Total	Cable TV Households	Non-cable TV Households	Total TV Households
Estimated Station Totals *	37,760	20,130	57,890
Average Weekly Circulation (2011)	2,530	1,510	4,040
Average Daily Circulation (2011)			984

\*Estimated station totals are sums of the Nielsen TV and Cable TV household estimates for each county in which the station registers viewing of more than 5% as per the Nielsen Survey Methods.

Get the industry bible FREE ...

**Consumer Electronics Daily**

Free 30-day trial — call 800-771-9202 or visit www.warren-news.com

**Maryland — Salisbury**

**WBOC-TV  
Ch. 21**

**Network Service:** FOX, CBS.

**Licensee:** WBOC Inc., 1729 N Salisbury Blvd, Salisbury, MD 21801.

**Studio:** 1729 N. Salisbury Blvd., Salisbury, MD 21801.

**Mailing Address:** 1729 N. Salisbury Blvd, Salisbury, MD 21801.

**Phone:** 443-880-9090. **Fax:** 443-880-9090.

**E-mail:** wboctv@wboctv.com

**Web Site:** http://www.wboctv.com

**Technical Facilities:** Channel No. 21 (512-518 MHz). Authorized power: 740-kw max. visual, aural. Antenna: 915-ft above av. terrain, 899-ft. above ground, 945-ft. above sea level.

Latitude 38° 30' 17"  
Longitude 75° 38' 37"

**Note:** Latitude and longitude coordinates shown are based on the North American Datum of 1927 (NAD 27) as currently required by the Mass Media Bureau of the FCC.

**Ownership:** Draper Holdings Business Trust (Group Owner).

**Began Operation:** November 14, 2001. High Definition. Began analog operations: July 15, 1954. Sale to present owner by The A. S. Abell Co. approved by FCC September 5, 1980. Ceased analog operations: June 12, 2009.

**Represented (sales):** Continental Television Sales.

**Represented (legal):** Covington & Burling.

**Personnel:**

**Craig Jahelka**, General Manager.

**David Speicher**, General Sales Manager.

**John Dearing**, News Director.

**Dan Panichella**, Chief Engineer.

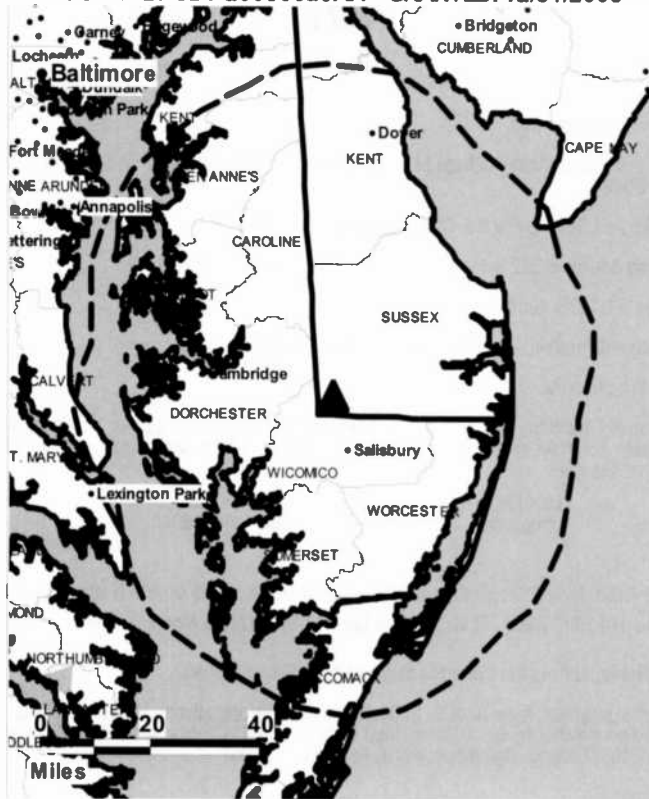
**City of License:** Salisbury. **Station DMA:** Salisbury, MD. **Rank:** 144.



FULLY SEARCHABLE • CONTINUOUSLY UPDATED • DISCOUNT RATES FOR PRINT PURCHASERS

For more information call 800-771-9202 or visit [www.warren-news.com](http://www.warren-news.com)

WBOC-TV BPCDT-20080620AFP GRANTED: 12/31/2008



© 2012 Warren Communications News

Circulation © 2011 Nielsen. Coverage based on Nielsen study.

GrandTotal	Cable TV Households	Non-cable TV Households	Total TV Households
Estimated Station Totals *	193,880	91,310	285,190
Average Weekly Circulation (2011)	142,859	35,433	178,292
Average Daily Circulation (2011)			100,594
<b>Station DMA Total</b>	<b>Cable TV Households</b>	<b>Non-cable TV Households</b>	<b>Total TV Households</b>
Estimated Station Totals *	118,890	40,740	159,630
Average Weekly Circulation (2011)	93,422	25,798	119,220
Average Daily Circulation (2011)			73,659
<b>Other DMA Total</b>	<b>Cable TV Households</b>	<b>Non-cable TV Households</b>	<b>Total TV Households</b>
Estimated Station Totals *	74,990	50,570	125,560
Average Weekly Circulation (2011)	49,437	9,635	59,072
Average Daily Circulation (2011)			26,935

\*Estimated station totals are sums of the Nielsen TV and Cable TV household estimates for each county in which the station registers viewing of more than 5% as per the Nielsen Survey Methods.

# Maryland — Salisbury

## WMDT Ch. 47

**Network Service:** CW, ABC.

**Licensee:** Delmarva Broadcast Service LLC, 222 Pasadena Pl, Orlando, FL 32803.

**Studio:** 202 Downtown Plz, Salisbury, MD 21801.

**Mailing Address:** PO Box 4009, Salisbury, MD 21803-4009.

**Phone:** 410-742-4747. **Fax:** 410-742-5767.

**E-mail:** kathleen\_mclain@wmdt.com

**Web Site:** <http://www.wmdt.com>

**Technical Facilities:** Channel No. 47 (668-674 MHz). Authorized power: 350-kw max. visual, aural. Antenna: 1007-ft above av. terrain, 997-ft. above ground, 1022-ft. above sea level.

Latitude	38°	30'	06"
Longitude	75°	44'	08.6"

**Note:** Latitude and longitude coordinates shown are based on the North American Datum of 1927 (NAD 27) as currently required by the Mass Media Bureau of the FCC.

**Multichannel TV Sound:** Stereo only.

**Ownership:** Delmarva Broadcast Service LLC (Group Owner).

**Began Operation:** September 20, 2008. Began analog operations: April 11, 1980. Ceased analog operations: September 22, 2008. Transfer of control by Delmarva Broadcast Service LLC from the Estate of Marion B Brechner (51% to 0) to Berl M. Brechner (49% to 100%) approved by FCC May 16, 2011. Involuntary transfer of control by Delmarva Broadcast Service LLC from Marion B Brechner (deceased, 51% to 0) to Estate of Marion B Brechner (Berl M Brechner, representative, 0 to 51%) approved by FCC February 22, 2011. Transfer of control by Delmarva Broadcast Service General Partnership from the Estate of Joseph L Brechner (100% to 0) to Berl M Brechner (0 to 49%) & Marion B Brechner (0 to 51%) approved by FCC December 13, 1990. Transfer of control by Delmarva Broadcast Service LP from General & Limited Partners to Joseph L & Marion B Brechner approved by FCC October 22, 1984. Sale to Delmarva Broadcast Service LP, Mid-Florida Television Corp & Joseph L Brechner (General Partners) by Fulton P. Jeffers, Receiver approved by FCC May 5, 1982.

**Represented (legal):** Fletcher, Heald & Hildreth PLC.

**Represented (sales):** Katz Media Group.

**Personnel:**

**Kathleen G. McLain, General Manager.**

**Phil Bankert, Sales Manager.**

**Freddie Mitchell, News Operations & Promotions Manager.**

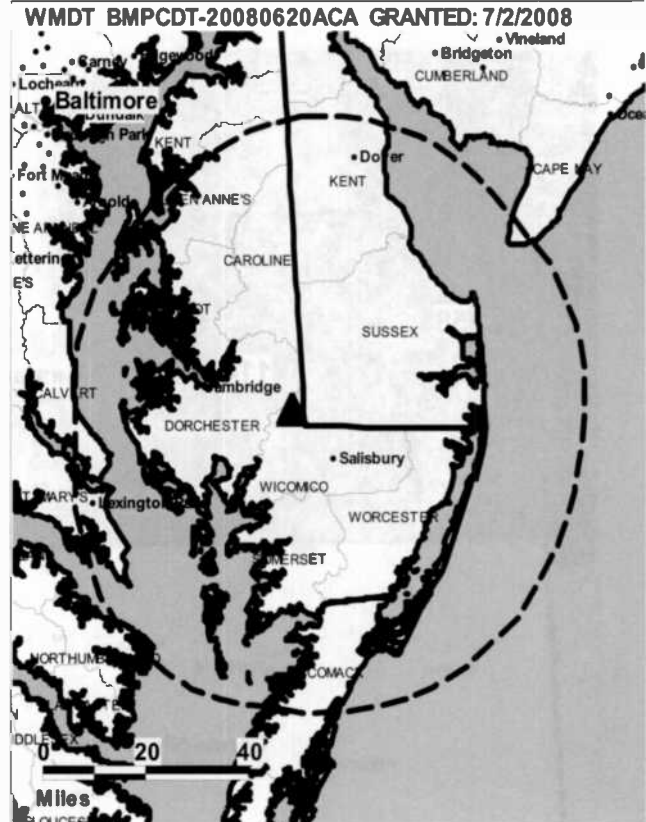
**Sarah Truitt, News Director.**

**William Hocter, Chief Engineer.**

**Lindsay Adkins, Business Manager.**

**Dorethia Carroll, Program Director.**

**Don Gaul, Creative Services Director.**



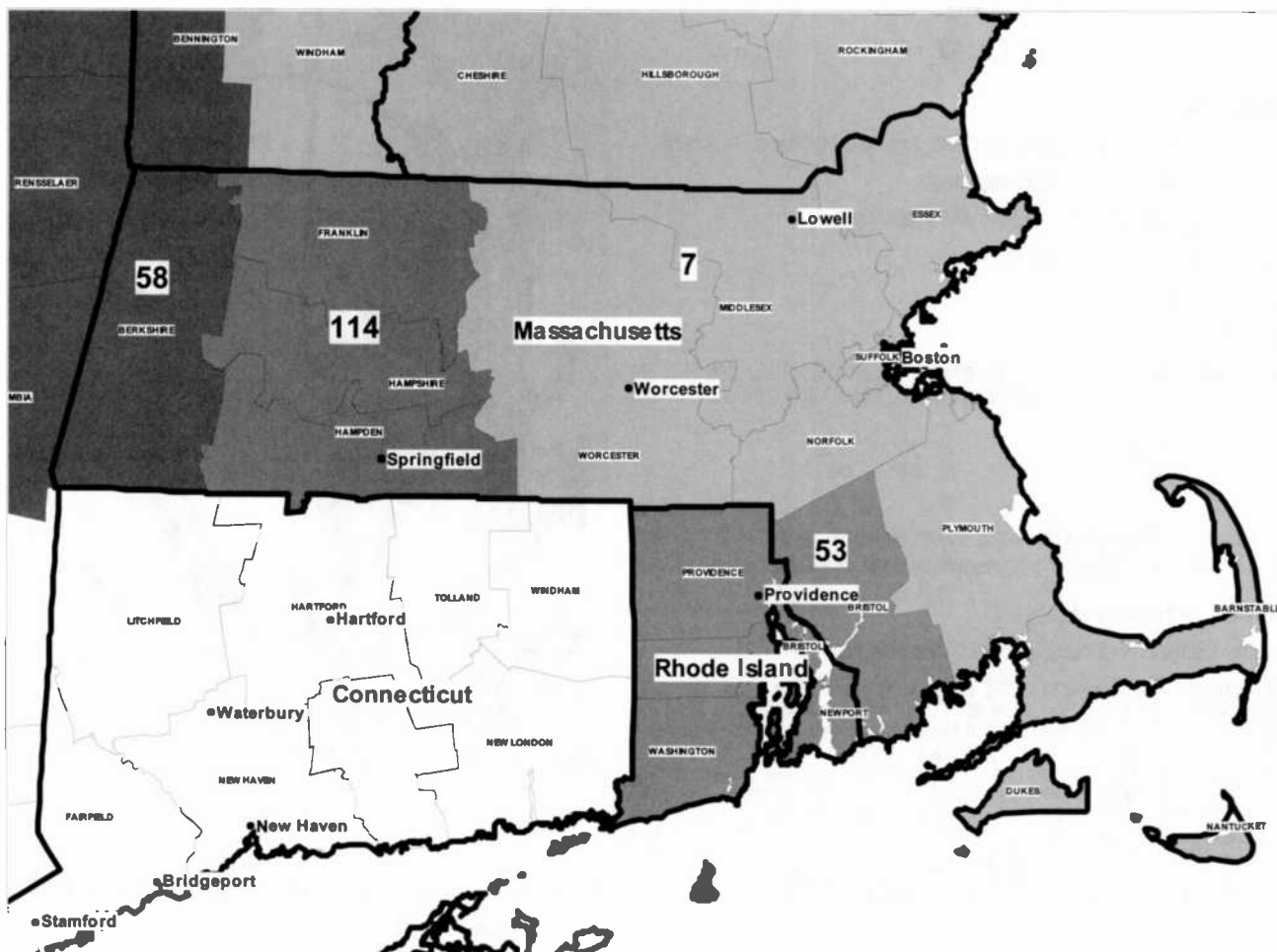
© 2012 Warren Communications News

**City of License:** Salisbury. **Station DMA:** Salisbury, MD. **Rank:** 144.

Circulation © 2011 Nielsen. Coverage based on Nielsen study.

GrandTotal	Cable TV Households	Non-cable TV Households	Total TV Households
Estimated Station Totals *	184,890	54,280	239,170
Average Weekly Circulation (2011)	88,723	15,586	104,309
Average Daily Circulation (2011)			40,721
Station DMA Total	Cable TV Households	Non-cable TV Households	Total TV Households
Estimated Station Totals *	118,890	40,740	159,630
Average Weekly Circulation (2011)	65,100	14,598	79,698
Average Daily Circulation (2011)			32,698
Other DMA Total	Cable TV Households	Non-cable TV Households	Total TV Households
Estimated Station Totals *	66,000	13,540	79,540
Average Weekly Circulation (2011)	23,623	988	24,611
Average Daily Circulation (2011)			8,023

\*Estimated station totals are sums of the Nielsen TV and Cable TV household estimates for each county in which the station registers viewing of more than 5% as per the Nielsen Survey Methods.



© 2012 Warren Communications News

MARKET	NIELSEN DMA TV HOUSEHOLDS	RANK	MARKET AREA COMMERCIAL STATIONS
Boston, MA (Manchester, NH).....	2,379,690	7	WBIN-TV (35); WBPX-TV (32); WBZ-TV (30); WCVB-TV (20); WDPX-TV (40); WFXT (31); WHDH (42); WLVI-TV (41); WMFP (18); WMUR-TV (9); WNEU (34); WPXG-TV (33); WSBK-TV (39); WUNI (29); WUTF-DT (27); WWDP (10)
Providence, RI-New Bedford, MA .....	620,010	53	WJAR (51); WLNE-TV (49); WLWC (22); WNAC-TV (12); WPRI-TV (13); WPXQ-TV (17)
Albany-Schenectady-Troy, NY.....	551,120	58	WCDC-TV (36); WCWN (43); WNYA (13); WNYT (12); WRGB (6); WTEN (26); WXXA-TV (7); WYPX-TV (50)
Springfield-Holyoke, MA .....	257,080	114	WGGB-TV (40); WWLP (11)

Massachusetts Station Totals as of October 1, 2011

	VHF	UHF	TOTAL
Commercial Television	3	15	18
Educational Television	0	4	4
	3	19	22

Massachusetts TV Station Index

WBPX-TV (Ch. 32) — Boston . . . . . p. A-614  
 WBZ-TV (Ch. 30) — Boston . . . . . p. A-615  
 WCDC-TV (Ch. 36) — Adams . . . . . p. A-613  
 WCVB-TV (Ch. 20) — Boston . . . . . p. A-616  
 WDPX-TV (Ch. 40) — Vineyard Haven . . p. A-629

WFXT (Ch. 31) — Boston . . . . . p. A-617  
 WGGB-TV (Ch. 40) — Springfield . . . . . p. A-627  
 WHDH (Ch. 42) — Boston . . . . . p. A-618  
 WLNE-TV (Ch. 49) — New Bedford . . . . p. A-623  
 WLVI-TV (Ch. 41) — Cambridge . . . . . p. A-620  
 WLWC (Ch. 22) — New Bedford . . . . . p. A-624  
 WMFP (Ch. 18) — Lawrence . . . . . p. A-621

WNYA (Ch. 13) — Pittsfield . . . . . p. A-626  
 WSBK-TV (Ch. 39) — Boston . . . . . p. A-619  
 WUNI (Ch. 29) — Worcester . . . . . p. A-630  
 WUTF-DT (Ch. 27) — Marlborough . . . . p. A-622  
 WWDP (Ch. 10) — Norwell . . . . . p. A-625  
 WWLP (Ch. 11) — Springfield . . . . . p. A-628

**WCDC-TV**  
**Ch. 36**  
**(Satellite of WTEN, Albany)**

**Network Service:** ABC.

**Licensee:** Young Broadcasting of Albany Inc., 160 Greentree Dr, Ste 101, Dover, DE 19904.

**Studio:** 341 Northern Blvd, Albany, NY 12204.

**Mailing Address:** 341 Northern Blvd, Albany, NY 12204.

**Phone:** 518-436-4822; 413-746-5326. **Fax:** 518-436-7557.

**E-mail:** news@wten.com

**Web Site:** http://www.wten.com

**Technical Facilities:** Channel No. 36 (602-608 MHz). Authorized power: 27.5-kw max. visual, aural. Antenna: 2070-ft above av. terrain, 177-ft. above ground, 3615-ft. above sea level.

Latitude	42°	38'	14"
Longitude	73°	10'	08"

**Note:** Latitude and longitude coordinates shown are based on the North American Datum of 1927 (NAD 27) as currently required by the Mass Media Bureau of the FCC.

**Ownership:** New Young Broadcasting Holding Co. Inc. (Group Owner).

**Began Operation:** July 18, 2008. Began analog operations: February 5, 1954. Ceased analog operations: June 12, 2009. Involuntary assignment to debtor in possession status approved by FCC March 17, 2009. Assignment to reorganized subsidiaries of Young Broadcasting Inc. dismissed at applicant's request June 2, 2010. Competing assignment to Young Broadcasting of Albany Inc. (New Young Broadcasting Holding Co. Inc.) approved by FCC June 18, 2010.

**Represented (legal):** Harris, Wiltshire & Grannis LLP.

**Personnel:**

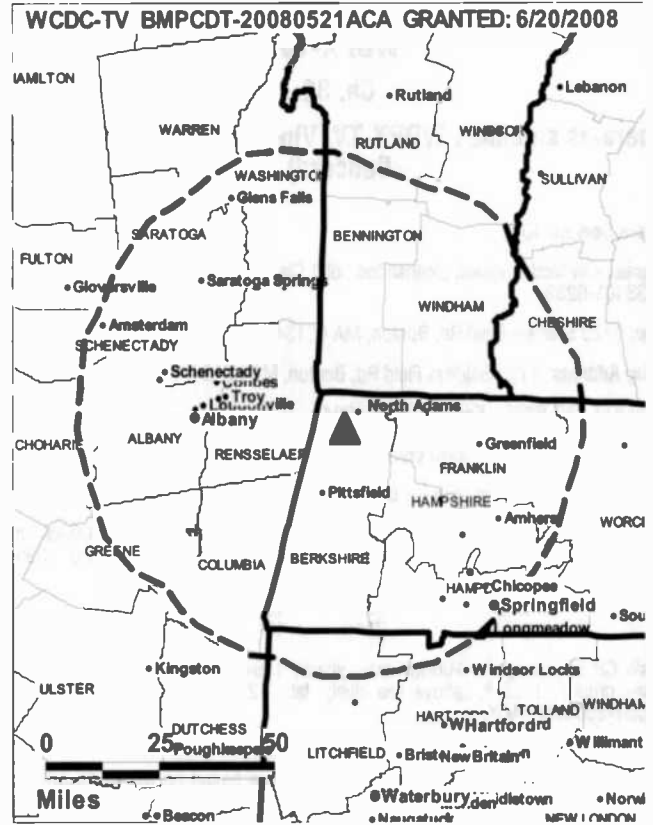
**Ron Romines**, General Sales Manager.

**Mike Bruno**, National Sales Manager.

**Dana Dieterle**, News Director.

**Skæter Lansing**, Chief Engineer.

**Connie Scott**, Business Manager.



**Dave Rawson**, Marketing & Promotions Director.

**B. J. Decerce**, Production Manager.

**Darlene Hime**, Traffic Manager.

**City of License:** Adams. **Station DMA:** Albany-Schenectady-Troy, NY. **Rank:** 58.

**Nielsen Data:** Not available.

**WBPX-TV**

**Ch. 32**

**(Operates satellites WDPX-TV, Vineyard Haven; WPXG-TV, Concord)**

**Network Service:** ION.

**Licensee:** ION Media Boston License Inc., 601 Clearwater Park Rd, West Palm Beach, FL 33401-6233.

**Studio:** 1120 Soldiers Field Rd, Boston, MA 02134.

**Mailing Address:** 1120 Soldiers Field Rd, Boston, MA 02134.

**Phone:** 617-787-6868. **Fax:** 617-787-4004.

**E-mail:** josephkoker@ionmedia.com

**Web Site:** <http://www.iontelevision.com>

**Technical Facilities:** Channel No. 32 (578-584 MHz). Authorized power: 300-kw max. visual, aural. Antenna: 958-ft above av. terrain, 1000-ft. above ground, 1099-ft. above sea level.

Latitude 42° 18' 27"  
Longitude 71° 13' 27"

Holds CP for change to 100-kw max. visual, 1184-ft above av. terrain, 1175-ft. above ground, 1326-ft. above sea level; lat. 42° 18' 10", long. 71° 13' 07", BPCDT-20080620ACX.

**Note:** Latitude and longitude coordinates shown are based on the North American Datum of 1927 (NAD 27) as currently required by the Mass Media Bureau of the FCC.

**Ownership:** ION Media Networks Inc. (Group Owner).

**Began Operation:** August 4, 2004. Began analog operations: January 3, 1979. Ceased analog operations: June 12, 2009. Sale to Arlington Broadcast Group approved by FCC March 22, 1982. Sale to Monitor Television Inc. by Arlington Broadcast Group approved by FCC October 6, 1986. Sale to Boston U. Communications Inc. by Monitor Television Inc. approved by FCC September 3, 1993. Sale to DP Media by Boston U. Communications Inc. approved by FCC May 2, 2000. Subsequent sale by DP Media to Paxson Communications Corp. also approved by FCC May 2, 2000. Paxson Communication Corp. became ION Media Networks Inc. on June 26, 2006. Transfer of control by ION Media Networks Inc. from Paxson Management Corp. & Lowell W. Paxson to CIG Media LLC approved by FCC December 31, 2007. Involuntary assignment to debtor in possession status approved by FCC June 5, 2009. Involuntary assignment from debtor in possession status approved by FCC September 28, 2009. Transfer of control by ION Media Networks Inc. from ION Media Networks Liquidating Trust to Media Holdco LP approved by FCC December 17, 2009. Sale to Urban Television LLC pending.

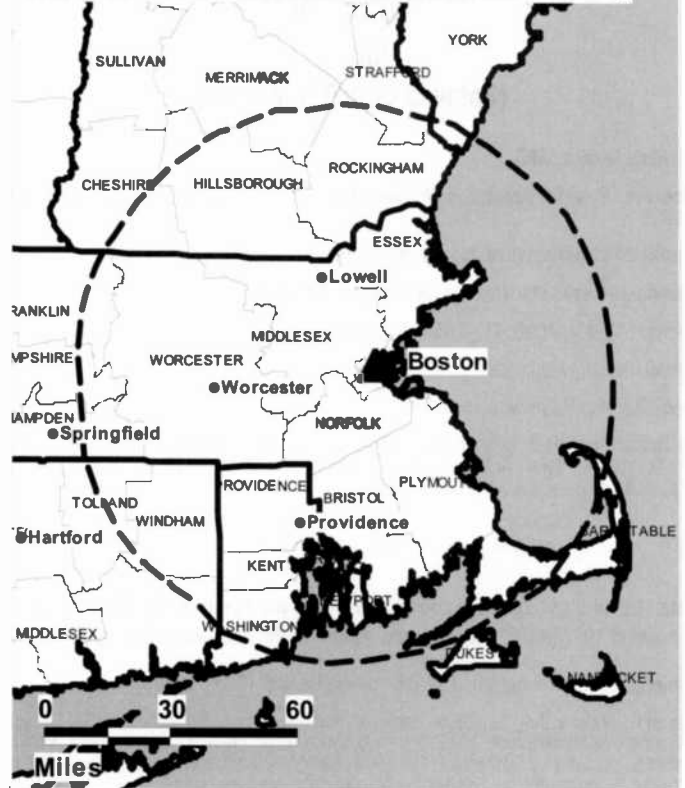
**Represented (legal):** Dow Lohnes PLLC.

**Personnel:**

**Dianne McLaughlin**, Station Operations Manager.

**Paul Strieby**, Chief Engineer.

**WBPX-TV BPCDT-20080620ACX GRANTED: 7/16/2010**



© 2012 Warren Communications News

**Roderick Morrison**, Traffic Manager.

**City of License:** Boston. **Station DMA:** Boston, MA (Manchester, NH). **Rank:** 7.

Circulation © 2011 Nielsen. Coverage based on Nielsen study.

GrandTotal	Cable TV Households	Non-cable TV Households	Total TV Households
Estimated Station Totals *	2,108,880	247,230	2,356,110
Average Weekly Circulation (2011)	410,545	25,119	435,664
Average Daily Circulation (2011)			106,273
Station DMA Total	Cable TV Households	Non-cable TV Households	Total TV Households
Estimated Station Totals *	2,108,880	247,230	2,356,110
Average Weekly Circulation (2011)	410,545	25,119	435,664
Average Daily Circulation (2011)			106,273

\*Estimated station totals are sums of the Nielsen TV and Cable TV household estimates for each county in which the station registers viewing of more than 5% as per the Nielsen Survey Methods.





**Massachusetts — Boston**

**WCVB-TV  
Ch. 20**

**Network Service:** ABC.

**Licensee:** WCVB Hearst-Argyle Television Inc., PO Box 1800, c/o Brooks, Pierce et al., Raleigh, NC 27602.

**Studio:** 5 TV Place, Needham, MA 02494.

**Mailing Address:** 5 TV Place, Needham, MA 02494.

**Phone:** 781-449-0400. **Fax:** 781-433-4510.

**E-mail:** ahoffman@hearst.com

**Web Site:** http://www.thebostonchannel.com

**Technical Facilities:** Channel No. 20 (506-512 MHz). Authorized power: 700-kw max. visual, aural. Antenna: 1280-ft above av. terrain, 1270-ft. above ground, 1421-ft. above sea level.

Latitude 42° 18' 37"  
Longitude 71° 14' 14"

**Note:** Latitude and longitude coordinates shown are based on the North American Datum of 1927 (NAD 27) as currently required by the Mass Media Bureau of the FCC.

**Ownership:** Hearst-Argyle Television Inc. (Group Owner).

**Began Operation:** October 28, 1998. Began analog operations: March 19, 1972. Hearst-Argyle received approval from the FCC May 26, 2009 to become privately owned by The Hearst Corp. Merger with Argyle Television Inc. to form present owner approved by FCC June 2, 1997. Sale to Hearst Broadcasting by Metromedia approved by FCC November 14, 1985. Sale to Metromedia by Boston Broadcasters approved by FCC April 1, 1982. Ceased analog operations: June 12, 2009.

**Represented (legal):** Brooks, Pierce, McLendon, Humphrey & Leonard LLP.

**Represented (sales):** Eagle Television Sales.

**Represented (engineering):** Cavell, Mertz & Associates Inc.

**Personnel:**

**William Fine**, President & General Manager.

**Elizabeth Cheng**, Vice President & Program Director.

**Joe Rebelo**, Commercial Operations Director.

**Andy Hoffman**, General Sales Manager.

**Marc Fauci**, Local Sales Manager.

**Brian Murphy**, National Sales Manager.

**Andrew Vrees**, News Director.

**David Kaylor**, Engineering Director.

**Gloria Spence**, Finance Director.

**Russ Nelligan**, Promotion & Creative Services Director.

**Rena Salzman**, Research Director.

**Karen Holmes Ward**, Public Affairs & Community Services Director.



© 2012 Warren Communications News

**Karen Colbert**, Assistant to the General Manager.

**City of License:** Boston. **Station DMA:** Boston, MA (Manchester, NH). **Rank:** 7.

Circulation © 2011 Nielsen. Coverage based on Nielsen study.

GrandTotal	Cable TV Households	Non-cable TV Households	Total TV Households
Estimated Station Totals *	2,498,960	368,260	2,867,220
Average Weekly Circulation (2011)	1,600,903	209,427	1,810,330
Average Daily Circulation (2011)			867,523
Station DMA Total	Cable TV Households	Non-cable TV Households	Total TV Households
Estimated Station Totals *	2,108,880	297,200	2,406,080
Average Weekly Circulation (2011)	1,483,070	203,824	1,686,894
Average Daily Circulation (2011)			818,999
Other DMA Total	Cable TV Households	Non-cable TV Households	Total TV Households
Estimated Station Totals *	390,080	71,060	461,140
Average Weekly Circulation (2011)	117,833	5,603	123,436
Average Daily Circulation (2011)			48,524

\*Estimated station totals are sums of the Nielsen TV and Cable TV household estimates for each county in which the station registers viewing of more than 5% as per the Nielsen Survey Methods.

**Massachusetts — Boston**

**WFXT  
Ch. 31**

**Network Service:** FOX.

**Licensee:** Fox Television Stations Inc., 5151 Wisconsin Ave NW, c/o Molly Pauker, Washington, DC 20016.

**Studio:** 25 Fox Dr, Dedham, MA 02027.

**Mailing Address:** PO Box 9125, Dedham, MA 02027-9125.

**Phone:** 781-467-2525. **Fax:** 781-467-7213.

**E-mail:** linda.distefano@foxtv.com

**Web Site:** <http://www.myfoxboston.com>

**Technical Facilities:** Channel No. 31 (572-578 MHz). Authorized power: 780-kw max. visual, aural. Antenna: 1191-ft above av. terrain, 1181-ft. above ground, 1332-ft. above sea level.

Latitude 42° 18' 10"  
Longitude 71° 13' 07"

**Note:** Latitude and longitude coordinates shown are based on the North American Datum of 1927 (NAD 27) as currently required by the Mass Media Bureau of the FCC.

**Ownership:** Fox Television Holdings Inc. (Group Owner).

**Began Operation:** April 15, 1999. Began analog operations: October 10, 1977. Sale to Fox Television Stations by CBN Broadcasting Network Inc. approved by FCC November 18, 1986. Transfer of control to trustees approved by FCC April 26, 1989. Sale to Boston Celtics Communications LP approved by FCC April 25, 1990. Sale to present owner approved by FCC June 7, 1995. Ceased analog operations: June 12, 2009.

**Represented (legal):** Skadden, Arps, Slate, Meagher & Flom LLP.

**Personnel:**

**Gregg Kelley, Vice President & General Manager.**

**Mike Trolano, Local Sales Manager.**

**Keith MacPherson, Local Sales Manager.**

**Robb Wittlinger, National Sales Manager.**

**Paul McGonagle, Vice President & News Director.**

**Steve Harrington, Vice President, Engineering.**

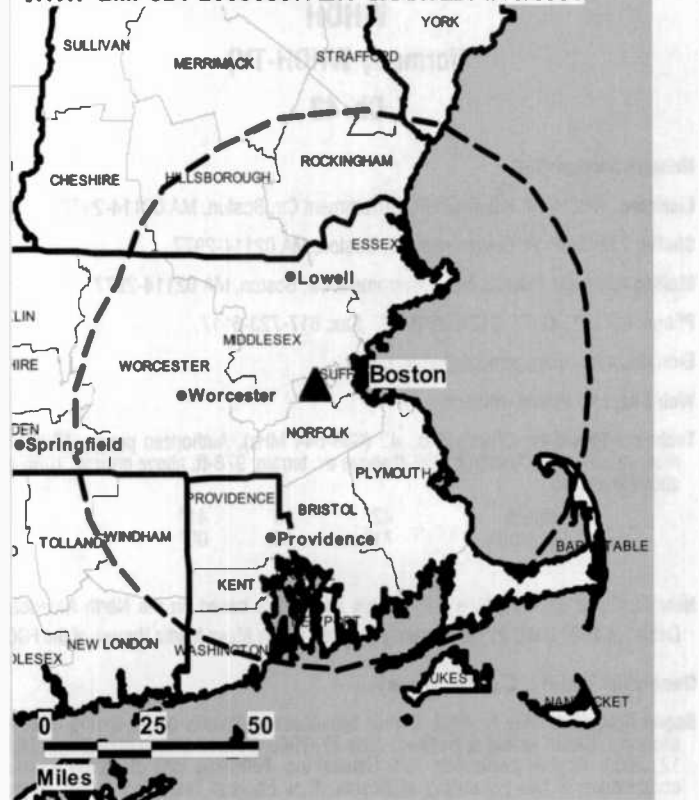
**Tricia Maloney, Program & Research Director.**

**Debby Pellerin, Traffic Director.**

**Linda DiStefano, Human Resources Director.**

**City of License:** Boston. **Station DMA:** Boston, MA (Manchester, NH). **Rank:** 7.

**WFXT BMPCDT-20080307ABR GRANTED: 4/18/2008**



© 2012 Warren Communications News

Circulation © 2011 Nielsen. Coverage based on Nielsen study.

GrandTotal	Cable TV Households	Non-cable TV Households	Total TV Households
Estimated Station Totals *	2,419,000	398,710	2,817,710
Average Weekly Circulation (2011)	1,349,549	197,913	1,547,462
Average Daily Circulation (2011)			589,627
Station DMA Total	Cable TV Households	Non-cable TV Households	Total TV Households
Estimated Station Totals *	2,108,880	297,200	2,406,080
Average Weekly Circulation (2011)	1,313,754	189,703	1,503,457
Average Daily Circulation (2011)			574,713
Other DMA Total	Cable TV Households	Non-cable TV Households	Total TV Households
Estimated Station Totals *	310,120	101,510	411,630
Average Weekly Circulation (2011)	35,795	8,210	44,005
Average Daily Circulation (2011)			14,914

\*Estimated station totals are sums of the Nielsen TV and Cable TV household estimates for each county in which the station registers viewing of more than 5% as per the Nielsen Survey Methods.

**WHDH**  
(formerly WHDH-TV)  
Ch. 42

**Network Service:** NBC.

**Licensee:** WHDH-TV, 7 Bulfinch Pl, Government Ctr, Boston, MA 02114-2977.

**Studio:** 7 Bulfinch Pl, Government Ctr, Boston, MA 02114-2977.

**Mailing Address:** 7 Bulfinch Pl, Government Ctr, Boston, MA 02114-2977.

**Phone:** 617-725-0777; 617-725-0757. **Fax:** 617-723-6117.

**E-mail:** station\_management@whdh.com

**Web Site:** http://www.whdh.com

**Technical Facilities:** Channel No. 42 (638-644 MHz). Authorized power: 1000-kw max. visual, aural. Antenna: 945-ft above av. terrain, 978-ft. above ground, 1086-ft. above sea level.

Latitude 42° 18' 41"  
Longitude 71° 13' 00"

**Note:** Latitude and longitude coordinates shown are based on the North American Datum of 1927 (NAD 27) as currently required by the Mass Media Bureau of the FCC.

**Ownership:** WHDH LLC (Group Owner).

**Began Operation:** May 1, 1999. Station broadcasting digitally on its analog channel allotment. Began analog operations: June 21, 1948. Ceased analog operations: June 12, 2009. Original owner was RKO General Inc. Following loss of station license, combination of two competing applicants (New England Television Corp.) began operation May 22, 1982. Transfer of control by New England Television Corp. from David G. Mugar to Sunbeam Television Corp. approved by FCC June 3, 1993. Pro forma sale to Sunbeam Television Corp. from New England Television Corp. also approved by FCC June 3, 1993. Pro forma transfer of control by WHDH-TV from Sunbeam Television Corp. to present owner approved by FCC November 10, 2009.

**Represented (legal):** Holland & Knight LLP.

**Represented (sales):** TeleRep Inc.

**Personnel:**

Chris Wayland, Vice President & General Manager.

Linda Miele, Senior Vice President & News & Station Manager.

James Shultis, Vice President & Engineering Director.

Robert Burns, General Sales Manager.

Paul Magnes, Local Sales Manager.

Marci Burt-McCauley, National Sales Manager.

Mike Smith, Business Manager.

Joan McCready, Program Director.

Alyse McNelly, Program Coordinator.

Maria Home, Promotion Director.

Ross Kramer, Research Director.

WHDH BPCDT-20100528ACN GRANTED: 12/14/2010



© 2012 Warren Communications News

Patricia Markham, Traffic Manager.

**City of License:** Boston. **Station DMA:** Boston, MA (Manchester, NH). **Rank:** 7.

Circulation © 2011 Nielsen. Coverage based on Nielsen study.

GrandTotal	Cable TV Households	Non-cable TV Households	Total TV Households
Estimated Station Totals *	2,445,450	382,240	2,827,690
Average Weekly Circulation (2011)	1,531,359	218,745	1,750,104
Average Daily Circulation (2011)			766,873
Station DMA Total	Cable TV Households	Non-cable TV Households	Total TV Households
Estimated Station Totals *	2,108,880	297,200	2,406,080
Average Weekly Circulation (2011)	1,433,009	211,639	1,644,648
Average Daily Circulation (2011)			725,629
Other DMA Total	Cable TV Households	Non-cable TV Households	Total TV Households
Estimated Station Totals *	336,570	85,040	421,610
Average Weekly Circulation (2011)	98,350	7,106	105,456
Average Daily Circulation (2011)			41,244

\*Estimated station totals are sums of the Nielsen TV and Cable TV household estimates for each county in which the station registers viewing of more than 5% as per the Nielsen Survey Methods.

**Massachusetts — Boston**

**WSBK-TV  
Ch. 39**

**Network Service:** MNT.

**Licensee:** CBS Corp., 1800 K St NW, Ste 920, Washington, DC 20006.

**Studio:** 1170 Soldiers Field Rd, Boston, MA 02134.

**Mailing Address:** 1170 Soldiers Field Rd, Boston, MA 02134.

**Phone:** 617-787-7000. **Fax:** 617-787-5969.

**E-mail:** newstips@wbztv.com

**Web Site:** http://wbztv.com/tv38

**Technical Facilities:** Channel No. 39 (320-626 MHz). Authorized power: 135-kw max. visual, aural. Antenna: 1280-ft above av. terrain, 1270-ft. above ground, 1424-ft. above sea level.

Latitude 42° 18' 37"  
Longitude 71° 14' 14"

**Note:** Latitude and longitude coordinates shown are based on the North American Datum of 1927 (NAD 27) as currently required by the Mass Media Bureau of the FCC.

**Ownership:** CBS Corp. (Group Owner).

**Began Operation:** October 9, 2002. Standard Definition. Began analog operations: October 12, 1964. Ceased analog operations: June 12, 2009. Transfer of control to Storer Broadcasting by Catholic TV Center approved by FCC July 29, 1966. Transfer of control to SCI Television (Gillett Communications of Boston Inc.) approved by FCC October 29, 1987. Transfer of control from George N Gillett Jr. to Clifford E. Eley, trustee, approved by FCC September 1, 1992. Assignment to debtor in possession status approved by FCC March 22, 1993. Transfer of control to New World Television Inc. approved by FCC April 13, 1993. Sale to Viacom Inc. by New World Television Inc. approved by FCC February 27, 1995. On December 31, 2005, 'old' Viacom Inc. split into the 'new' Viacom Inc. and CBS Corp.

**Represented (legal):** Martin P. Messinger.

**Represented (sales):** Katz Media Group.

**Personnel:**

**Ed Plette, President & General Manager.**

**Helyn Wynward, Vice President, Sales.**

**Patrick Commaire, Local Sales Manager.**

**Marty Breden, Traffic Manager.**

**Jack Berry, Director of Operations & Engineering.**

**John Antaya, Sales Director.**

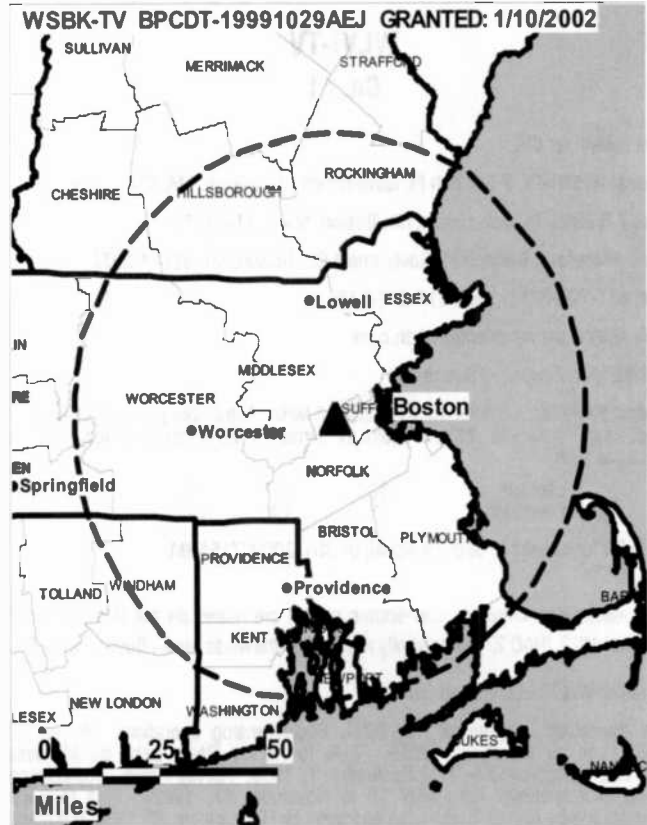
**Ro Dooley, Public Affairs Director.**

**Christine Ferrara, Program Director.**

**Peter Masucci, Creative Services Director.**

**Cheryl Garthwaith, Research Director.**

**John Verilli, News Director.**



© 2012 Warren Communications News

**City of License:** Boston. **Station DMA:** Boston, MA (Manchester, NH). **Rank:** 7.

Circulation © 2011 Nielsen. Coverage based on Nielsen study.

GrandTotal	Cable TV Households	Non-cable TV Households	Total TV Households
Estimated Station Totals *	2,604,190	433,150	3,037,340
Average Weekly Circulation (2011)	721,783	89,590	811,373
Average Daily Circulation (2011)			217,965
Station DMA Total	Cable TV Households	Non-cable TV Households	Total TV Households
Estimated Station Totals *	2,108,880	297,200	2,406,080
Average Weekly Circulation (2011)	651,594	80,646	732,240
Average Daily Circulation (2011)			194,941
Other DMA Total	Cable TV Households	Non-cable TV Households	Total TV Households
Estimated Station Totals *	495,310	135,950	631,260
Average Weekly Circulation (2011)	70,189	8,944	79,133
Average Daily Circulation (2011)			23,024

\*Estimated station totals are sums of the Nielsen TV and Cable TV household estimates for each county in which the station registers viewing of more than 5% as per the Nielsen Survey Methods.

**Massachusetts — Cambridge**

**WLVI-TV  
Ch. 41**

**Network Service:** CW.

**Licensee:** WHDH-TV, 7 Bulfinch Pl, Government Ctr, Boston, MA 02114-2977.

**Studio:** 7 Bulfinch Pl, Government Ctr, Boston, MA 02114-2977.

**Mailing Address:** 7 Bulfinch Pl, Government Ctr, Boston, MA 02114-2977.

**Phone:** 617-725-0777. **Fax:** 617-248-5386.

**E-mail:** station\_management@whdh.com

**Web Site:** http://www.cw56.com

**Technical Facilities:** Channel No. 41 (632-638 MHz). Authorized power: 550-kw max. visual, aural. Antenna: 1135-ft above av. terrain, 1129-ft. above ground, 1280-ft. above sea level.

Latitude 42° 18' 10"  
Longitude 71° 13' 07"

Holds CP for change to 690-kw visual; BPCDT-20090715AHM.

**Note:** Latitude and longitude coordinates shown are based on the North American Datum of 1927 (NAD 27) as currently required by the Mass Media Bureau of the FCC.

**Ownership:** WHDH LLC (Group Owner).

**Began Operation:** September 10, 2004. Began analog operations: August 31, 1953. Left air March 30, 1956. Sale to Harvey Radio Labs by Middlesex Broadcasting approved by FCC September 1, 1959. Harvey Radio Labs operated station experimentally from May 17 to November 17, 1962. Sale to Kaiser Broadcasting by Harvey Radio Labs approved by FCC October 20, 1966 and station resumed operation December 21, 1966. Sale to Field Communications by Kaiser Broadcasting approved by FCC June 22, 1977. Sale to Gannett Broadcasting Group by Field Communications approved by FCC May 12, 1983. Sale to Tribune Broadcasting Co. by Gannett Broadcasting Group approved by FCC January 19, 1994. Sale to Sunbeam Television Corp. by Tribune Broadcasting Co. approved by FCC November 15, 2006. Ceased analog operations: June 12, 2009. Pro forma transfer of control by WHDH-TV from Sunbeam Television Corp. to present owner approved by FCC November 10, 2009.

**Represented (sales):** HRP: Television Station Representative.

**Represented (legal):** Holland & Knight LLP.

**Personnel:**

**Chris Wayland**, Vice President & General Manager.

**Robert Burns**, General Sales Manager.

**Heather Hazelton**, Local Sales Manager.

**Jim Depaul**, National Sales Manager.

**Patricia Markham**, Traffic Manager.

**Katrina Meidanis**, Community Affairs & Public Relations Director.

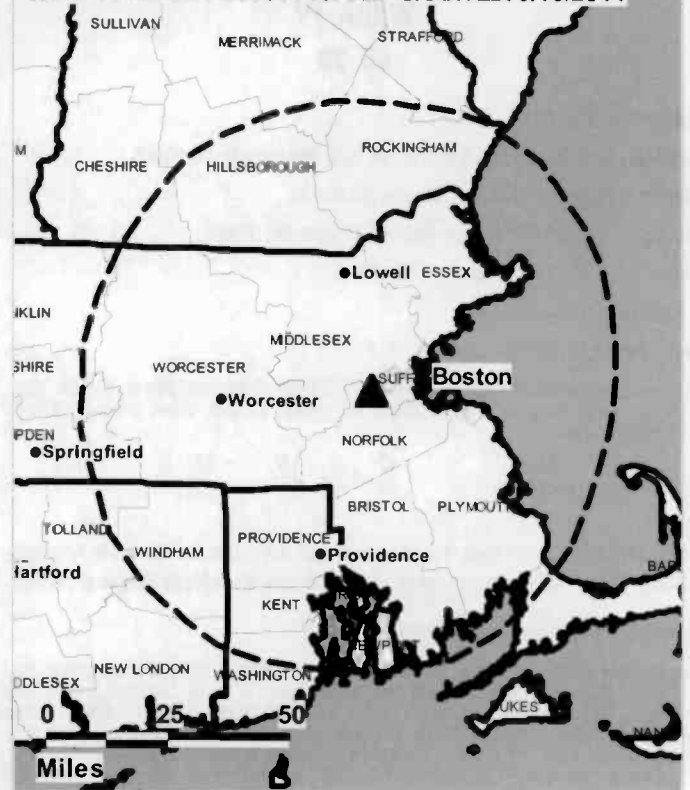
**Ross Kramer**, Marketing & Business Development Director.

**Joan McCready**, Creative Services & Program Director.

**Linda Melle**, News Director.

**Jim Shultis**, Chief Engineer.

**WLVI-TV BPCDT-20090715AHM GRANTED: 3/16/2011**



© 2012 Warren Communications News

**Michael Smith**, Finance Director.

**City of License:** Cambridge. **Station DMA:** Boston, MA (Manchester, NH). **Rank:** 7.

Circulation © 2011 Nielsen. Coverage based on Nielsen study.

GrandTotal	Cable TV Households	Non-cable TV Households	Total TV Households
Estimated Station Totals *	2,288,020	297,200	2,585,220
Average Weekly Circulation (2011)	881,615	100,884	982,499
Average Daily Circulation (2011)			319,723
Station DMA Total	Cable TV Households	Non-cable TV Households	Total TV Households
Estimated Station Totals *	2,108,880	297,200	2,406,080
Average Weekly Circulation (2011)	861,910	100,884	962,794
Average Daily Circulation (2011)			312,378
Other DMA Total	Cable TV Households	Non-cable TV Households	Total TV Households
Estimated Station Totals *	179,140	0	179,140
Average Weekly Circulation (2011)	19,705	0	19,705
Average Daily Circulation (2011)			7,345

\*Estimated station totals are sums of the Nielsen TV and Cable TV household estimates for each county in which the station registers viewing of more than 5% as per the Nielsen Survey Methods.

**Massachusetts — Lawrence**

**WMFP**

**Ch. 18**

**Network Service:** IND.

**Licensee:** NRJ TV Boston License Co LLC, 722 S Denton Tap Rd, Ste 130, Coppell, TX 75019.

**Studio:** One Beacon St, 35th Fl, Boston, MA 02108.

**Mailing Address:** One Beacon St, 35th Fl, Boston, MA 02108.

**Phone:** 617-720-1062. **Fax:** 617-720-0462.

**Web Site:** <http://www.wmfp-tv.com>

**Technical Facilities:** Channel No. 18 (494-500 MHz). Authorized power: 1000-kw max. visual, aural. Antenna: 949-ft above av. terrain, 991-ft. above ground, 1085-ft. above sea level.

Latitude	42°	18'	27"
Longitude	71°	13'	27"

**Note:** Latitude and longitude coordinates shown are based on the North American Datum of 1927 (NAD 27) as currently required by the Mass Media Bureau of the FCC.

**Ownership:** NRJ TV LLC (Group Owner).

**Began Operation:** December 19, 2006. Began analog operations: October 16, 1987. Ceased analog operations: February 17, 2009. Transfer of control from MFP Inc. to Shop At Home Inc. approved by FCC July 18, 1994. Shop At Home Inc. became Summit America Television Inc. after The E. W. Scripps Co. acquired 70% interest October 31, 2002. Transfer to The E. W. Scripps Co. by Summit America Television Inc. approved by FCC February 27, 2004. Sale to Multicultural Television Broadcasting LLC by The E. W. Scripps Co. approved by FCC November 15, 2006. Transfer of control by MTB Boston Licensee LLC from Multicultural Television Broadcasting LLC to Multicultural Capital Trust (Lee W. Shubert LC, Trustee) approved by FCC January 14, 2009. Sale to present owner by Multicultural Television Broadcasting approved by FCC March 14, 2011.

**Represented (legal):** Goldberg, Godles, Wiener & Wright.

**Personnel:**

**William Desmond,** General Manager & Chief Engineer.

**Roger Cote,** Operations & Administration Manager.

**City of License:** Lawrence. **Station DMA:** Boston, MA (Manchester, NH). **Rank:** 7.



© 2012 Warren Communications News

Circulation © 2011 Nielsen. Coverage based on Nielsen study.

GrandTotal	Cable TV Households	Non-cable TV Households	Total TV Households
Estimated Station Totals *	1,964,000	201,040	2,165,040
Average Weekly Circulation (2011)	152,285	19,261	171,546
Average Daily Circulation (2011)			45,813
Station DMA Total	Cable TV Households	Non-cable TV Households	Total TV Households
Estimated Station Totals *	1,964,000	201,040	2,165,040
Average Weekly Circulation (2011)	152,285	19,261	171,546
Average Daily Circulation (2011)			45,813

\*Estimated station totals are sums of the Nielsen TV and Cable TV household estimates for each county in which the station registers viewing of more than 5% as per the Nielsen Survey Methods.

**Massachusetts — Marlborough**

**WUTF-DT  
Ch. 27**

**Network Service:** TEL.

**Licensee:** Telefutera Boston LLC, 5999 Center Dr, Ste 4083, Los Angeles, CA 90045.

**Studio:** 71 Parmenter Rd, Hudson, MA 01749.

**Mailing Address:** 71 Parmenter Rd, Hudson, MA 01749.

**Phone:** 978-562-0660; 781-433-2727. **Fax:** 978-562-1166.

**E-mail:** sales@correo.univision.com

**Web Site:** http://www.telefutura.com

**Technical Facilities:** Channel No. 27 (548-554 MHz). Authorized power: 145-kw max. visual, aural. Antenna: 984-ft above av. terrain, 1037-ft. above ground, 1244-ft. above sea level.

Latitude 42° 23' 02"  
Longitude 71° 29' 37"

Holds CP for change to 1000-kw max. visual, 1168-ft above av. terrain, 1227-ft. above ground, 1434-ft. above sea level; BMPCDT-20080617ABU.

**Note:** Latitude and longitude coordinates shown are based on the North American Datum of 1927 (NAD 27) as currently required by the Mass Media Bureau of the FCC.

**Ownership:** Univision Communications Inc. (Group Owner).

**Began Operation:** January 1, 1998. Standard Definition. Began analog operations: February 12, 1985. Ceased analog operations: June 12, 2009. Transfer of control by Telefutera Boston LLC from shareholders of Univision Communications Inc. to Broadcasting Media Partners Inc. approved by FCC March 27, 2007. Transfer of control by USA Station Group Partnership of Massachusetts from USA Broadcasting Inc. to Univision Communications Inc. approved by FCC May 21, 2001. Sale to Silver King Broadcasting of Massachusetts Inc. by Channel 66 Associates LP (Arnold Ginsburg & John Garabedian) approved by FCC September 23, 1986. Transfer of control from Home Service Broadcasting Corp. to John Garabedian approved by FCC October 6, 1982.

**Represented (legal):** Covington & Burling.

**Represented (engineering):** John F. X. Browne & Associates PC.

**Personnel:**

**Rolo Duarte**, General Manager.

**Alex Von Lichtenberg**, Station & Sales Manager.

**Scott McGavick**, General Sales Manager.

**Richard Peper**, Chief Engineer.

**City of License:** Marlborough. **Station DMA:** Boston, MA (Manchester, NH). **Rank:** 7.



© 2012 Warren Communications News

Circulation © 2011 Nielsen. Coverage based on Nielsen study.

GrandTotal	Cable TV Households	Non-cable TV Households	Total TV Households
Estimated Station Totals *	248,720	86,040	334,760
Average Weekly Circulation (2011)	22,882	14,183	37,065
Average Daily Circulation (2011)			10,632
Station DMA Total	Cable TV Households	Non-cable TV Households	Total TV Households
Estimated Station Totals *	248,720	86,040	334,760
Average Weekly Circulation (2011)	22,882	14,183	37,065
Average Daily Circulation (2011)			10,632

\*Estimated station totals are sums of the Nielsen TV and Cable TV household estimates for each county in which the station registers viewing of more than 5% as per the Nielsen Survey Methods.



**Massachusetts — New Bedford**

**WLNE-TV  
Ch. 49**

**Network Service:** ABC.

**Licensee:** Citadel Communications LLC, 44 Pondfield Rd, Ste 12, Bronxville, NY 10708.

**Studio:** 10 Orms St., Providence, RI 02904.

**Mailing Address:** 10 Orms St, Providence, RI 02904.

**Phone:** 401-453-8000. **Fax:** 401-331-4431.

**E-mail:** ctzianabos@abc6.com

**Web Site:** http://www.abc6.com

**Technical Facilities:** Channel No. 49 (680-686 MHz). Authorized power: 350-kw max. visual, aural. Antenna: 932-ft above av. terrain, 830-ft. above ground, 1027-ft. above sea level.

Latitude 41° 51' 54"  
Longitude 71° 17' 15"

**Note:** Latitude and longitude coordinates shown are based on the North American Datum of 1927 (NAD 27) as currently required by the Mass Media Bureau of the FCC.

**Ownership:** Citadel Communications LLC.

**Began Operation:** September 30, 2004. Began analog operations: January 1, 1963. Ceased analog operations: February 17, 2009. Sale to Citadel Communications LLC (Philip J Lombardo) by Matthew J McGowan, Receiver approved by FCC May 12, 2011. Involuntary assignment of license to Matthew McGowan, Receiver by Global Broadcasting of Southern New England LLC approved by FCC September 17, 2010. Sale to Global Broadcasting of Southern New England LLC by Freedom Communications Holdings Inc. approved by FCC September 19, 2007. Sale to Freedom Communications Holdings Inc. by Freedom Broadcasting Inc. approved by FCC April 1, 2004. Transfer of control to Freedom Broadcasting Inc. approved by FCC December 23, 1998. Sale to Freedom Communications Inc. (later Freedom Broadcasting Inc.) by Pulitzer Publishing Co. approved by FCC December 14, 1982. Sale to Pulitzer Publishing Co. by Steinman Station approved by FCC October 5, 1966. Sale to Steinman Station by WTEV Television Inc. approved by FCC April 6, 1966.

**Represented (legal):** Latham & Watkins.

**Personnel:**

**Chris Tzianabos, Vice President & General Manager.**

**Marc Fauci, Vice President & Director of Sales.**

**Michael Troiano, Local Sales Manager.**

**Michael Sugrue, National Sales Manager.**

**McKenzie Kotuby, Chief Engineer.**

**Irene Mahoney-Paige, News Director.**

**John Methia, Broadcast Operations Director.**

**Anne Marie Menard, Business Manager.**

**Rosie Aguilar, Program Coordinator.**

**Judy Shoemaker, Promotion Director.**

**Pat Cabrol, Traffic Manager.**

WLNE-TV BPCDT-20040414AAA GRANTED: 9/27/2004



© 2012 Warren Communications News

**City of License:** New Bedford. **Station DMA:** Providence, RI-New Bedford, MA.

**Rank:** 53.

Circulation © 2011 Nielsen. Coverage based on Nielsen study.

GrandTotal	Cable TV Households	Non-cable TV Households	Total TV Households
Estimated Station Totals *	871,690	94,610	966,300
Average Weekly Circulation (2011)	265,579	46,552	312,131
Average Daily Circulation (2011)			104,795
Station DMA Total	Cable TV Households	Non-cable TV Households	Total TV Households
Estimated Station Totals *	525,990	94,610	620,600
Average Weekly Circulation (2011)	217,883	46,552	264,435
Average Daily Circulation (2011)			95,239
Other DMA Total	Cable TV Households	Non-cable TV Households	Total TV Households
Estimated Station Totals *	345,700	0	345,700
Average Weekly Circulation (2011)	47,696	0	47,696
Average Daily Circulation (2011)			9,556

\*Estimated station totals are sums of the Nielsen TV and Cable TV household estimates for each county in which the station registers viewing of more than 5% as per the Nielsen Survey Methods.

**Massachusetts — New Bedford**

**WLWC**  
**Ch. 22**

**Network Service:** CW.

**Licensee:** Providence TV Licensee Corp., 299 Park Ave, c/o Cerberus Capital Management LP, New York, NY 10171.

**Studio:** 275 Westminster St, Providence, RI 02903.

**Mailing Address:** 275 Westminster St, Providence, RI 02903.

**Phone:** 401-351-8828. **Fax:** 401-351-0222.

**E-mail:** tcastano@cw28tv.com

**Web Site:** http://yourprov.com

**Technical Facilities:** Channel No. 22 (518-524 MHz). Authorized power: 350-kw max. visual, aural. Antenna: 666-ft above av. terrain, 653-ft. above ground, 753-ft. above sea level.

Latitude 41° 46' 39"  
Longitude 70° 55' 41"

Holds CP for change to 440-kw max. visual; BPCDT-20080620AEQ.

**Note:** Latitude and longitude coordinates shown are based on the North American Datum of 1927 (NAD 27) as currently required by the Mass Media Bureau of the FCC.

**Ownership:** Four Points Media Group Holding LLC (Group Owner).

**Began Operation:** July 15, 2005. Began analog operations: April 1, 1997. Sale to C-28 FCC Licensee Subsidiary LLC & Straightline Communications LLC by Fant Broadcasting approved by FCC November 16, 1997. Sale to Viacom International Inc. approved by the FCC April 28, 2000 but never consummated. Sale to Paramount Stations Group of Providence Inc. (later CBS Corp.) by C-28 FCC Subsidiary LLC & Straightline Communications LLC approved by FCC September 19, 2001. Sale to present owner by CBS Corp. approved by FCC November 21, 2007. Ceased analog operations: February 17, 2009.

**Represented (sales):** Katz Media Group.

**Represented (legal):** Wiley Rein LLP.

**Personnel:**

**Tina Castano,** Vice President & General Manager.

**Bryana Rutherford,** National Sales Coordinator.

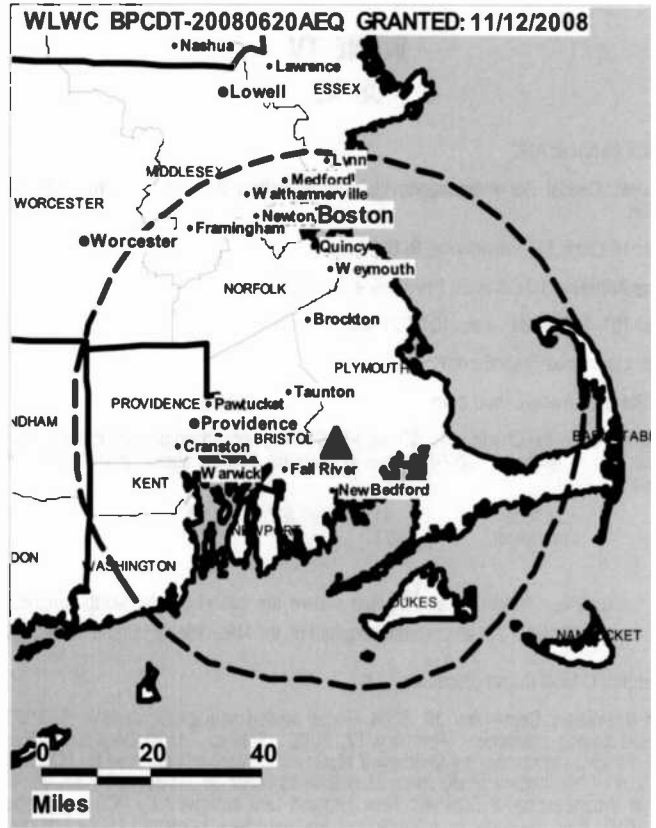
**Joe Mulvey,** Sales Manager.

**Chris Raffa,** Creative Services, Marketing & Production Director.

**Janice Jernquist,** Office Manager.

**City of License:** New Bedford. **Station DMA:** Providence, RI-New Bedford, MA.

**Rank:** 53.



© 2012 Warren Communications News

Circulation © 2011 Nielsen. Coverage based on Nielsen study.

GrandTotal	Cable TV Households	Non-cable TV Households	Total TV Households
Estimated Station Totals *	525,990	94,610	620,600
Average Weekly Circulation (2011)	116,822	22,988	139,810
Average Daily Circulation (2011)			48,482
Station DMA Total	Cable TV Households	Non-cable TV Households	Total TV Households
Estimated Station Totals *	525,990	94,610	620,600
Average Weekly Circulation (2011)	116,822	22,988	139,810
Average Daily Circulation (2011)			48,482

\*Estimated station totals are sums of the Nielsen TV and Cable TV household estimates for each county in which the station registers viewing of more than 5% as per the Nielsen Survey Methods.

# Massachusetts — Norwell

## WWDP Ch. 10

**Network Service:** IND.

**Licensee:** Norwell Television LLC, 6740 Shady Oak Rd, c/o ValueVision Media Acquisitions Inc., Eden Prairie, MN 55344.

**Studio:** 2 Bert Dr, Unit 4, West Bridgewater, MA 02379.

**Mailing Address:** 2 Bert Dr, Unit 4, West Bridgewater, MA 02379.

**Phone:** 508-586-4677.

**Technical Facilities:** Channel No. 10 (192-198 MHz). Authorized power: 11.9-kw visual, aural. Antenna: 466-ft above av. terrain, 489-ft. above ground, 569-ft. above sea level.

Latitude	42°	00'	38"
Longitude	71°	02'	42"

**Transmitter:** Approx. 0.21-mi. at a bearing of 147 degrees T from the intersection of Town Dump Rd. & Prospect St.

**Note:** Latitude and longitude coordinates shown are based on the North American Datum of 1927 (NAD 27) as currently required by the Mass Media Bureau of the FCC.

**Ownership:** Norwell Television LLC (Group Owner)

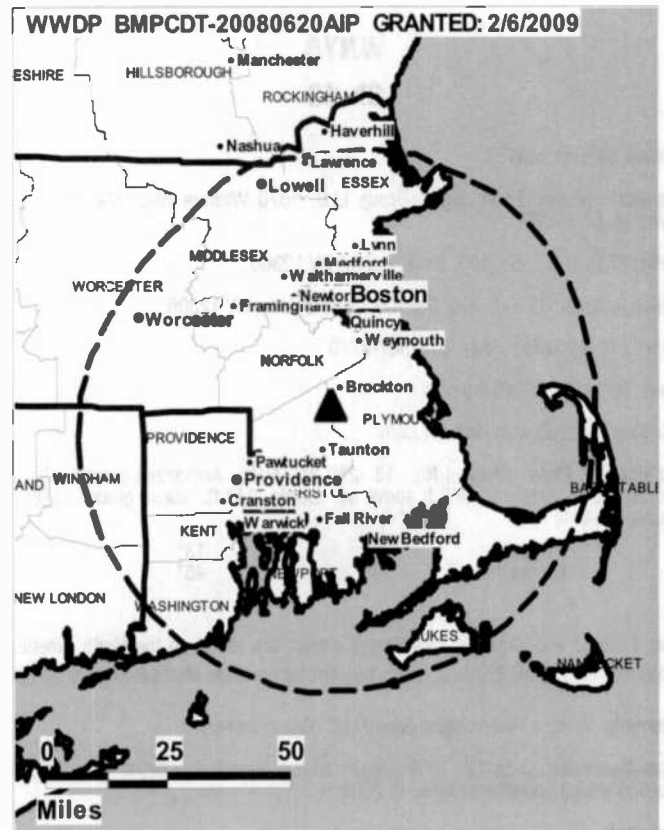
**Began Operation:** March 16, 2004. Began analog operations: December 6, 1986. Transfer of control to ValueVision Media Inc. (formerly ValueVision International Inc.) from Devon, Roslyck Paxson and Paxson Communications Corp. approved by FCC March 14, 2003. Sale to DP Media of Boston Inc. by The Christian Network Inc. approved by the FCC June 23, 1998. Sale by Massachusetts Redevelopment LLC approved by FCC May 22, 1997. Sale by Norwell Broadcasting approved by FCC October 27, 1986. Ceased analog operations: June 12, 2009.

**Represented (legal):** Wilmer Cutler Pickering Hale & Dorr LLP.

**Represented (engineering):** du Treil, Lundin & Rackley Inc.

**Personnel:**

Davor Haler, General Manager & Chief Engineer.



© 2012 Warren Communications News

**City of License:** Norwell. **Station DMA:** Boston, MA (Manchester, NH). **Rank:** 7.

**Nielsen Data:** Not available.

**WNYA**  
**Ch. 13**

**Network Service:** MNT.

**Licensee:** Venture Technologies Group LLC, 5670 Wilshire Blvd, Ste 1300, Los Angeles, CA 90036.

**Studio:** 17 Fern Ave, Ste 100, Schenectady, NY 12306.

**Mailing Address:** 17 Fern Ave, Ste 100, Schenectady, NY 12306.

**Phone:** 518-381-3751. **Fax:** 518-381-3740.

**E-mail:** harry@mytv4albany.com

**Web Site:** <http://www.my4albany.com>

**Technical Facilities:** Channel No. 13 (210-216 MHz). Authorized power: 12.7-kw visual, aural. Antenna: 988-ft above av. terrain, 247-ft. above ground, 1766-ft. above sea level.

Latitude 42° 38' 13"  
Longitude 73° 59' 45"

**Note:** Latitude and longitude coordinates shown are based on the North American Datum of 1927 (NAD 27) as currently required by the Mass Media Bureau of the FCC.

**Ownership:** Venture Technologies Group LLC (Group Owner).

**Began Operation:** June 12, 2009. Began analog operations: September 1, 2003. Ceased analog operations: June 12, 2009.

**Personnel:**

Duncan Brown, Station Manager.

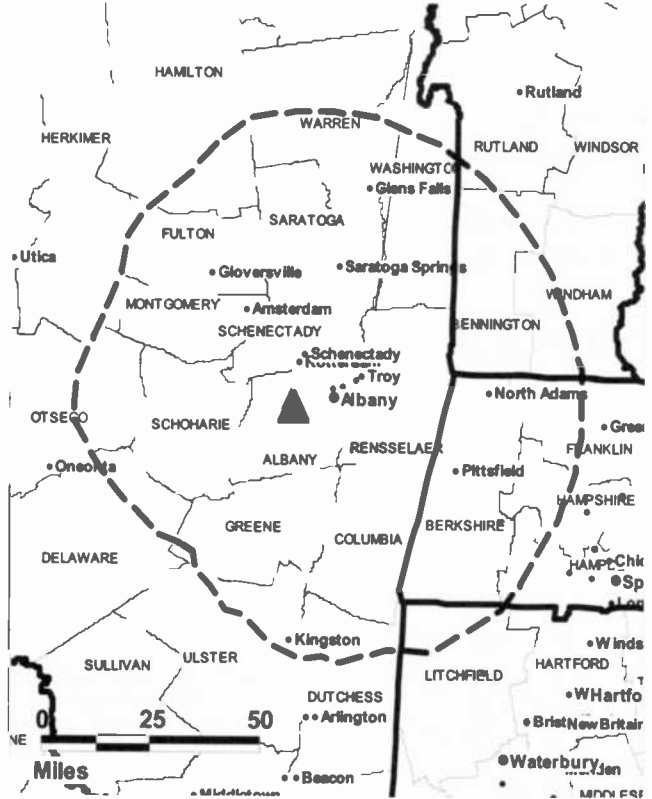
Chris Markellos, General Sales Manager.

Harry Morton, Chief Engineer.

Alisha Silligato, Traffic Manager.

**City of License:** Pittsfield. **Station DMA:** Albany-Schenectady-Troy, NY. Rank: 58.

WNYA BMPCDT-20081002AEM GRANTED: 12/2/2008



© 2012 Warren Communications News

Circulation © 2011 Nielsen. Coverage based on Nielsen study.

Grand Total	Cable TV Households	Non-cable TV Households	Total TV Households
Estimated Station Totals *	419,180	108,170	527,350
Average Weekly Circulation (2011)	55,944	14,808	70,752
Average Daily Circulation (2011)			16,677
Station DMA Total	Cable TV Households	Non-cable TV Households	Total TV Households
Estimated Station Totals *	410,400	108,170	518,570
Average Weekly Circulation (2011)	55,452	14,808	70,260
Average Daily Circulation (2011)			16,563
Other DMA Total	Cable TV Households	Non-cable TV Households	Total TV Households
Estimated Station Totals *	8,780	0	8,780
Average Weekly Circulation (2011)	492	0	492
Average Daily Circulation (2011)			114

\*Estimated station totals are sums of the Nielsen TV and Cable TV household estimates for each county in which the station registers viewing of more than 5% as per the Nielsen Survey Methods.

CABLE & TV STATION COVERAGE

**Atlas2012**

The perfect companion to the Television & Cable Factbook  
To order call 800-771-9202 or visit [www.warren-news.com](http://www.warren-news.com)

# Massachusetts — Springfield

## WGGB-TV Ch. 40

**Network Service:** ABC.

**Licensee:** Gormally Broadcasting Licenses LLC, 1441 Main St, Ste 604, Springfield, MA 01103.

**Studio:** 1300 Liberty St, Springfield, MA 01104.

**Mailing Address:** 1300 Liberty St, Springfield, MA 01104.

**Phone:** 413-733-4040. **Fax:** 413-788-7640.

**E-mail:** emolloy@wggb.com

**Web Site:** http://www.wggb.com

**Technical Facilities:** Channel No. 40 (626-632 MHz). Authorized power: 460-kw max. visual, aural. Antenna: 1063-ft above av. terrain, 174-ft. above ground, 1374-ft. above sea level.

Latitude	42°	14'	30"
Longitude	72°	38'	57"

**Note:** Latitude and longitude coordinates shown are based on the North American Datum of 1927 (NAD 27) as currently required by the Mass Media Bureau of the FCC.

**Ownership:** Gormally Broadcasting LLC.

**Began Operation:** November 28, 2006. Station broadcasting digitally on its analog channel allotment. Began analog operations: April 14, 1953. Sale to present owner by Sinclair Broadcast Group Inc. approved by FCC September 28, 2007. Sale to Sinclair Broadcast Group Inc. by Guy Gannett Communications Inc. approved by FCC April 6, 1999. Sale with AM & FM affiliates to Guy Gannett Communications Inc. by Hampden-Hampshire Corp. approved by FCC June 7, 1967. Previous sale of 50% to Republican TV Inc. approved by FCC July 21, 1954. Ceased analog operations: December 1, 2008.

**Represented (legal):** Davis Wright Tremaine LLP.

**Represented (sales):** Katz Media Group.

**Personnel:**

**John Gormally,** General Manager.

**Cissy Baker,** Interim News Director.

**Terry Beacham,** Engineering Director.

**Jim McKeever,** Promotion Director.

**Alex Shaw,** Creative Services Director.

**Jason Brusa,** Production Manager.

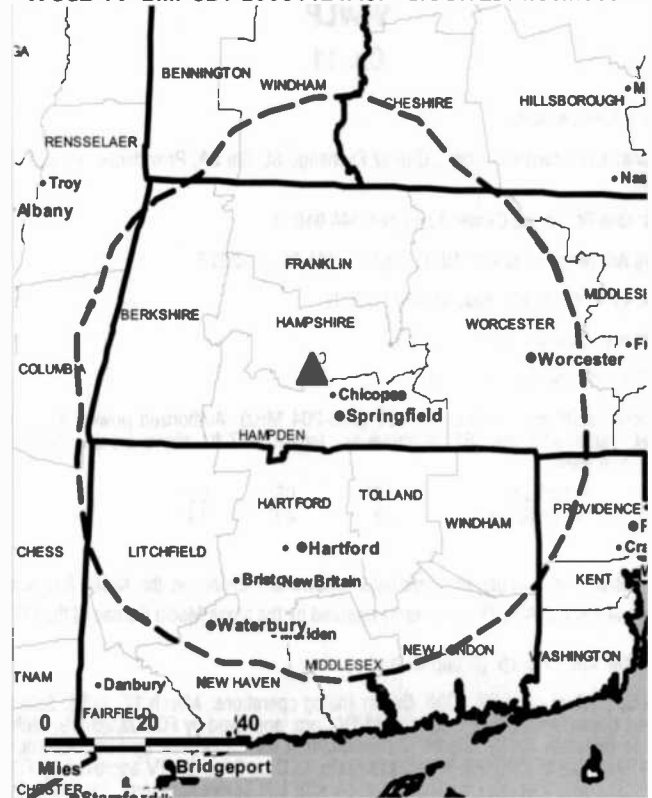
**Linda Cross,** Business Manager.

**Gerald Dunn,** Local Sales Manager.

**Ed Molloy,** General Sales Manager.

**City of License:** Springfield. **Station DMA:** Springfield-Holyoke, MA. **Rank:** 114.

WGGB-TV BNPCTD-20081124ACP GRANTED: 1/30/2009



© 2012 Warren Communications News

Circulation © 2011 Nielsen. Coverage based on Nielsen study.

GrandTotal	Cable TV Households	Non-cable TV Households	Total TV Households
Estimated Station Totals *	219,570	88,300	307,870
Average Weekly Circulation (2011)	126,672	28,473	155,145
Average Daily Circulation (2011)			66,515
Station DMA Total	Cable TV Households	Non-cable TV Households	Total TV Households
Estimated Station Totals *	219,570	49,930	269,500
Average Weekly Circulation (2011)	126,672	25,365	152,037
Average Daily Circulation (2011)			66,400
Other DMA Total	Cable TV Households	Non-cable TV Households	Total TV Households
Estimated Station Totals *	0	38,370	38,370
Average Weekly Circulation (2011)	0	3,108	3,108
Average Daily Circulation (2011)			115

\*Estimated station totals are sums of the Nielsen TV and Cable TV household estimates for each county in which the station registers viewing of more than 5% as per the Nielsen Survey Methods.

# Massachusetts — Springfield

**WWLP**  
**Ch. 11**

**Network Service:** NBC.

**Licensee:** LIN Television Corp., One W Exchange St, Ste 5A, Providence, RI 02903-1058.

**Studio:** One Broadcast Center, Chicopee, MA 01013.

**Mailing Address:** PO Box 2210, Springfield, MA 01102-2210.

**Phone:** 413-786-2200. **Fax:** 413-377-2261.

**E-mail:** news@wwlp.com

**Web Site:** http://www.wwlp.com

**Technical Facilities:** Channel No. 11 (198-204 MHz). Authorized power: 15.8-kw visual, aural. Antenna: 810-ft above av. terrain, 427-ft. above ground, 1066-ft. above sea level.

Latitude 42° 05' 05"  
Longitude 72° 42' 14"

**Note:** Latitude and longitude coordinates shown are based on the North American Datum of 1927 (NAD 27) as currently required by the Mass Media Bureau of the FCC.

**Ownership:** LIN TV Corp. (Group Owner).

**Began Operation:** June 19, 2006. Began analog operations: March 17, 1953. Sale to Adams Communications by Springfield TV Corp. approved by FCC January 9, 1984. Sale to Brissette TV by Adams Communication Inc. approved by FCC December 24, 1991. Sale to Benedek Broadcasting Co. LLC by Brissette TV approved by FCC May 22, 1996. Benedek swapped station with LIN Television Corp. for KAKE-TV, KLBY, KUPK-TV & WOWT, which LIN had acquired from Chronicle Publishing. FCC approved deal March 23, 2000. Ceased analog operations: February 17, 2009.

**Represented (sales):** Petry Media Corp.

**Personnel:**

**William M. Peplin**, Vice President, General Manager & Program Director.

**John Baran**, Station Manager.

**Lowell McLane**, National Sales Manager.

**Michael Garreffo**, News Director.

**David Cote**, Chief Engineer.

**Lisa Hansen**, Business Manager.

**Kathy Stewart**, Program Director.

**Anna Giza**, Promotion Director.

**Elisa Ladue**, Research Director.

**Melanie Pierce**, Traffic Supervisor.

**City of License:** Springfield. **Station DMA:** Springfield-Holyoke, MA. **Rank:** 114.

**WWLP BPCDT-20080619AIQ GRANTED: 9/4/2008**



© 2012 Warren Communications News

Circulation © 2011 Nielsen. Coverage based on Nielsen study.

GrandTotal	Cable TV Households	Non-cable TV Households	Total TV Households
Estimated Station Totals *	258,860	88,300	347,160
Average Weekly Circulation (2011)	158,430	33,971	192,401
Average Daily Circulation (2011)			109,845
Station DMA Total	Cable TV Households	Non-cable TV Households	Total TV Households
Estimated Station Totals *	219,570	49,930	269,500
Average Weekly Circulation (2011)	154,265	31,784	186,049
Average Daily Circulation (2011)			108,237
Other DMA Total	Cable TV Households	Non-cable TV Households	Total TV Households
Estimated Station Totals *	39,290	38,370	77,660
Average Weekly Circulation (2011)	4,165	2,187	6,352
Average Daily Circulation (2011)			1,608

\*Estimated station totals are sums of the Nielsen TV and Cable TV household estimates for each county in which the station registers viewing of more than 5% as per the Nielsen Survey Methods.

## Massachusetts — Vineyard Haven

### WDPX-TV Ch. 40 (Satellite of WBPX-TV, Boston)

**Network Service:** ION.

**Licensee:** ION Media Boston License Inc., 601 Clearwater Park Rd, West Palm Beach, FL 33401-6233.

**Studio:** 1120 Soldiers Field Rd, Boston, MA 02134.

**Mailing Address:** 1120 Soldiers Field Rd, Boston, MA 02134.

**Phone:** 617-787-6868. **Fax:** 617-787-4004.

**E-mail:** josephkoker@ionmedia.com

**Web Site:** <http://www.iontelevision.com>

**Technical Facilities:** Channel No. 40 (626-632 MHz). Authorized power: 300-kw max. visual, aural. Antenna: 502-ft above av. terrain, 404-ft. above ground, 530-ft. above sea level.

Latitude	41°	41'	20"
Longitude	70°	20'	49"

Holds CP for change to 500-kw max. visual; BPCDT-20080620ACS.

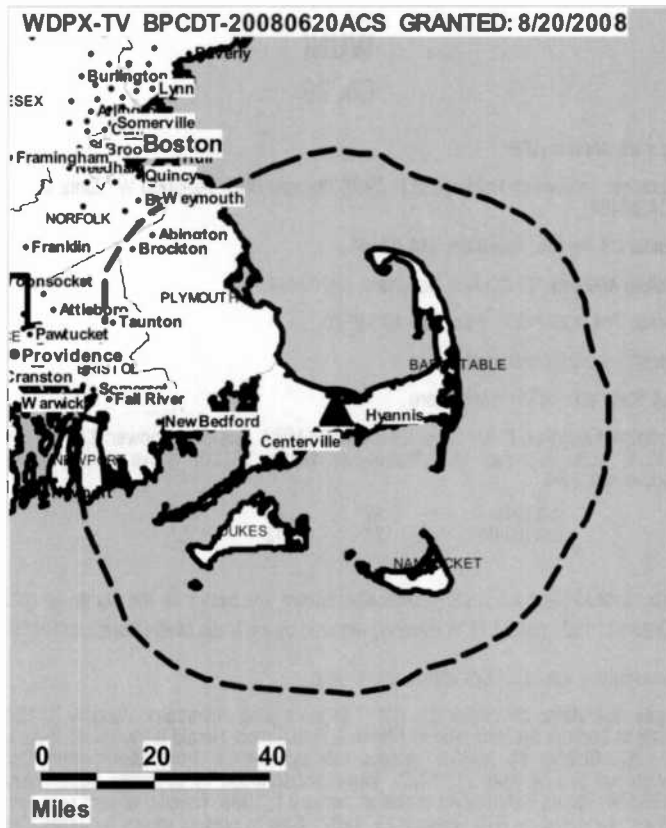
**Note:** Latitude and longitude coordinates shown are based on the North American Datum of 1927 (NAD 27) as currently required by the Mass Media Bureau of the FCC.

**Ownership:** ION Media Networks Inc. (Group Owner).

**Began Operation:** April 6, 2004. Began analog operations: July 19, 1985. Ceased analog operations: June 12, 2009. Transfer of control by ION Media Networks Inc. from ION Media Networks Liquidating Trust to Media Holdco LP approved by FCC December 17, 2009. Involuntary assignment from debtor in possession status approved by FCC September 28, 2009. Involuntary assignment to debtor in possession status approved by FCC June 5, 2009. Transfer of control by ION Media Networks Inc. from Paxson Management Corp. & Lowell W. Paxson to CiG Media LLC approved by FCC December 31, 2007. Sale to ION Media Networks Inc. (then Paxson Communications Corp.) by DP Media approved by FCC May 2, 2000. Sale to DP Media by Boston U. Communications Inc. also granted by FCC May 2, 2000. Sale to Boston University Communications Inc. by Cape Television Inc. approved by FCC October 31, 1994. Sale to Cape Television Inc. by Cape Cod Television Inc. approved by FCC June 18, 1992. Sale to Cape Cod Television Inc. by Donald P. Moore (Cape Video Network) approved by FCC December 3, 1987.

**Represented (legal):** Dow Lohnes PLLC.

**Personnel:**



© 2012 Warren Communications News

**Dianne McLaughlin**, Station Operations Manager.

**Paul Strieby**, Chief Engineer.

**Roderick Morrison**, Traffic Manager.

**City of License:** Vineyard Haven. **Station DMA:** Boston, MA (Manchester, NH).

**Rank:** 7.

**Nielsen Data:** Not available.

**Massachusetts — Worcester**

**WUNI  
Ch. 29**

**Network Service:** UNV.

**Licensee:** Entravision Holdings LLC, 2425 Olympic Blvd, Ste 6000 W, Santa Monica, CA 90404.

**Studio:** 33 4th Ave, Needham, MA 02494.

**Mailing Address:** 33 4th Ave, Needham, MA 02494.

**Phone:** 781-433-2727. **Fax:** 781-433-2570.

**E-mail:** mgodin@entravision.com

**Web Site:** http://www.wunitv.com

**Technical Facilities:** Channel No. 29 (560-566 MHz). Authorized power: 270-kw max. visual, aural. Antenna: 1535-ft above av. terrain, 1312-ft. above ground, 2011-ft. above sea level.

Latitude 42° 20' 09"  
Longitude 71° 42' 55"

**Note:** Latitude and longitude coordinates shown are based on the North American Datum of 1927 (NAD 27) as currently required by the Mass Media Bureau of the FCC.

**Ownership:** Entravision Communications Corp.

**Began Operation:** November 21, 2007. Began analog operations: January 2, 1970. Sale to Corridor Broadcasting by Melvin & Fred Simon, Gerald & Irwin Katz approved by FCC October 18, 1983. Previous sale by America Group Management Corp. approved by FCC April 21, 1977. Began subscription TV operation September 8, 1980. Resumed independent operation January 1, 1986. Transfer of control to Jasas Corp. approved by FCC October 15, 1992. Sale to present owner by Jasas Corp. approved by FCC November 17, 2000. Ceased analog operations: February 14, 2009.

**Represented (engineering):** Cohen Dippell & Everist PC.

**Personnel:**

**Alex Von Lichtenberg**, General Manager.

**Renee Barbour**, Traffic & Program Manager.

**Francis Concepcion**, Production Manager.

**Meg Godin**, Research, Marketing & Promotion Manager.

**Bob Kerrigan**, Operations Manager.

**Scott McGavick**, General Sales Manager.

**Rob Donner**, National Sales Manager.

**Sara Suarez**, News Director.

**Pam Bias**, Controller.

**Fran Vaccari**, Chief Engineer.



© 2012 Warren Communications News

**City of License:** Worcester. **Station DMA:** Boston, MA (Manchester, NH). **Rank:** 7.

Circulation © 2011 Nielsen. Coverage based on Nielsen study.

GrandTotal	Cable TV Households	Non-cable TV Households	Total TV Households
Estimated Station Totals *	502,040	115,670	617,710
Average Weekly Circulation (2011)	38,040	17,983	56,023
Average Daily Circulation (2011)			25,262
Station DMA Total	Cable TV Households	Non-cable TV Households	Total TV Households
Estimated Station Totals *	502,040	115,670	617,710
Average Weekly Circulation (2011)	38,040	17,983	56,023
Average Daily Circulation (2011)			25,262

\*Estimated station totals are sums of the Nielsen TV and Cable TV household estimates for each county in which the station registers viewing of more than 5% as per the Nielsen Survey Methods.





© 2012 Warren Communications News

MARKET	NIelsen DMA TV HOUSEHOLDS	RANK	MARKET AREA COMMERCIAL STATIONS
Detroit, MI	1,842,650	11	WADL (39); WDIV-TV (45); WJBK (7); WKBD-TV (14); WMYD (21); WPXD-TV (31); WWJ-TV (44); WXYZ-TV (41)
Grand Rapids-Kalamazoo-Battle Creek, MI	722,150	42	WLLA (45); WOOD-TV (7); WOTV (20); WTLJ (24); WWMT (2); WXMI (19); WZPX-TV (44); WZZM (13)
Flint-Saginaw-Bay City, MI	451,880	68	WAQP (48); WBSF (46); WEYI-TV (30); WJRT-TV (12); WNEM-TV (22); WSMH (16)
Green Bay-Appleton, WI	445,760	69	WACY-TV (27); WBAV-TV (23); WCWF (21); WFRV-TV (39); WGBA-TV (41); WLUK-TV (11)
Toledo, OH	426,280	74	WLMB (5); WNWO-TV (49); WTOL (11); WTVG (13); WUPW (46)
South Bend-Elkhart, IN	322,090	97	WHME-TV (48); WNDU-TV (42); WSBT-TV (22); WSJV (28)
Lansing, MI	252,890	115	WHTV (34); WILX-TV (10); WLAJ (51); WLNS-TV (36); WSYM-TV (38)
Traverse City-Cadillac, MI	244,050	120	WFOX-TV (32); WFUP (45); WGTQ (8); WGTU (29); WPBN-TV (47); WTOM-TV (35); WWTV (9); WWUP-TV (10)
Duluth, MN-Superior, WI	173,710	139	KBJR-TV (19); KCWV (27); KDLH (33); KQDS-TV (17); KRH (11); WDIO-DT (10); WIRT-DT (13)
Marquette, MI	85,230	180	WBKP (5); WBUP (10); WDHS (8); WJMN-TV (48); WLUC-TV (35); WZMQ (19)
Alpena, MI	17,100	208	WBKB-TV (11)

Michigan Station Totals as of October 1, 2011

	VHF	UHF	TOTAL
Commercial Television	13	29	42
Educational Television	3	8	11
	16	37	53

(Continued on next page)

**Michigan TV Station Index**

WADL (Ch. 39) — Mount Clemens . . . . .	p. A-665	WHTV (Ch. 34) — Jackson . . . . .	p. A-657	WPXD-TV (Ch. 31) — Ann Arbor . . . . .	p. A-634
WAQP (Ch. 48) — Saginaw . . . . .	p. A-668	WILX-TV (Ch. 10) — Onondaga . . . . .	p. A-667	WSMH (Ch. 16) — Flint . . . . .	p. A-651
WBKB-TV (Ch. 11) — Alpena . . . . .	p. A-633	WJBK (Ch. 7) — Detroit . . . . .	p. A-644	WSYM-TV (Ch. 38) — Lansing . . . . .	p. A-662
WBKP (Ch. 5) — Calumet . . . . .	p. A-641	WJMN-TV (Ch. 48) — Escanaba . . . . .	p. A-649	WTLJ (Ch. 24) — Muskegon . . . . .	p. A-666
WBSF (Ch. 46) — Bay City . . . . .	p. A-637	WJRT-TV (Ch. 12) — Flint . . . . .	p. A-650	WTOM-TV (Ch. 35) — Cheboygan . . . . .	p. A-642
WBUP (Ch. 10) — Ishpeming . . . . .	p. A-656	WKBD-TV (Ch. 14) — Detroit . . . . .	p. A-645	WWJ-TV (Ch. 44) — Detroit . . . . .	p. A-647
WDHS (Ch. 8) — Iron Mountain . . . . .	p. A-655	WLAJ (Ch. 51) — Lansing . . . . .	p. A-660	WWMT (Ch. 2) — Kalamazoo . . . . .	p. A-659
WDIV-TV (Ch. 45) — Detroit . . . . .	p. A-643	WLLA (Ch. 45) — Kalamazoo . . . . .	p. A-658	WWTV (Ch. 9) — Cadillac . . . . .	p. A-640
WEYI-TV (Ch. 30) — Saginaw . . . . .	p. A-669	WLNS-TV (Ch. 36) — Lansing . . . . .	p. A-661	WWUP-TV (Ch. 10) — Sault Ste. Marie . . . . .	p. A-671
WFQX-TV (Ch. 32) — Cadillac . . . . .	p. A-639	WLUC-TV (Ch. 35) — Marquette . . . . .	p. A-663	WXMI (Ch. 19) — Grand Rapids . . . . .	p. A-653
WFUP (Ch. 45) — Vanderbilt . . . . .	p. A-674	WMYD (Ch. 21) — Detroit . . . . .	p. A-646	WXYZ-TV (Ch. 41) — Detroit . . . . .	p. A-648
WGTQ (Ch. 8) — Sault Ste. Marie . . . . .	p. A-670	WNEM-TV (Ch. 22) — Bay City . . . . .	p. A-638	WZMQ (Ch. 19) — Marquette . . . . .	p. A-664
WGTU (Ch. 29) — Traverse City . . . . .	p. A-672	WOOD-TV (Ch. 7) — Grand Rapids . . . . .	p. A-652	WZPX-TV (Ch. 44) — Battle Creek . . . . .	p. A-636
		WOTV (Ch. 20) — Battle Creek . . . . .	p. A-635	WZZM (Ch. 13) — Grand Rapids . . . . .	p. A-654
		WPBN-TV (Ch. 47) — Traverse City . . . . .	p. A-673		

**WBKB-TV**

**Ch. 11**

**Network Service:** FOX, CBS.

**Licensee:** Thunder Bay Broadcasting Corp., 1390 Bagley St, Alpena, MI 49707.

**Studio:** 1390 Bagley St, Alpena, MI 49707.

**Mailing Address:** 1390 Bagley St, Alpena, MI 49707.

**Phone:** 989-356-3434. **Fax:** 989-356-4188.

**E-mail:** jill@wbkb11.com

**Web Site:** http://www.wbkb11.com

**Technical Facilities:** Channel No. 11 (198-204 MHz). Authorized power: 20-kw visual, aural. Antenna: 662-ft above av. terrain, 468-ft. above ground, 1468-ft. above sea level.

Latitude 44° 42' 11"  
Longitude 83° 31' 26"

**Note:** Latitude and longitude coordinates shown are based on the North American Datum of 1927 (NAD 27) as currently required by the Mass Media Bureau of the FCC.

**Ownership:** Thunder Bay Broadcasting Corp. (Group Owner).

**Began Operation:** April 2, 2003. Station operating under Special Temporary Authority at 20-kw max. visual. Station broadcasting digitally on its analog channel allotment. Began analog operations: September 22, 1975. Ceased analog operations: June 12, 2009.

**Represented (sales):** Katz Media Group.

**Personnel:**

**Stephen Marks**, President & General Manager.

**Gary Hollingsworth**, Operations & Production Manager.

**Barb Bowen**, General Sales Manager.

**Nancy Dewar**, Local Sales Manager.

**Mary Stosick**, Local Sales Manager.

**Casey Coffee**, News Director.

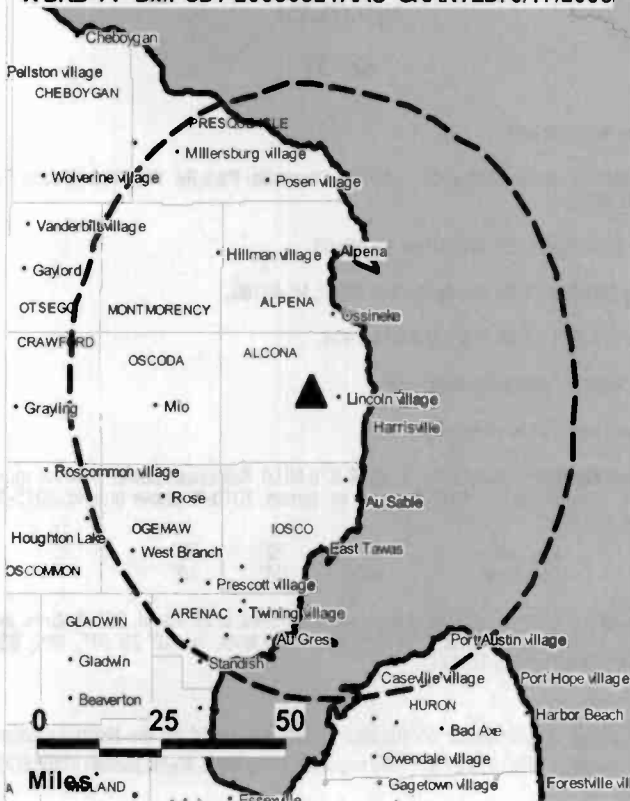
**Mark Nowak**, Chief Engineer.

**Jill Fishbeck**, Business Manager.

**Jeri Foor**, Traffic Manager.

**City of License:** Alpena. **Station DMA:** Alpena, MI. **Rank:** 208.

WBKB-TV B MPCDT-20080521AAC GRANTED: 6/17/2008



© 2012 Warren Communications News

Circulation © 2011 Nielsen. Coverage based on Nielsen study.

GrandTotal	Cable	Non-cable	Total
	TV Households	TV Households	TV Households
Estimated Station Totals *	22,870	11,070	33,940
Average Weekly Circulation (2011)	10,495	3,417	13,912
Average Daily Circulation (2011)			7,427
Station DMA Total	Cable	Non-cable	Total
	TV Households	TV Households	TV Households
Estimated Station Totals *	9,890	7,150	17,040
Average Weekly Circulation (2011)	7,521	2,931	10,452
Average Daily Circulation (2011)			6,126
Other DMA Total	Cable	Non-cable	Total
	TV Households	TV Households	TV Households
Estimated Station Totals *	12,980	3,920	16,900
Average Weekly Circulation (2011)	2,974	486	3,460
Average Daily Circulation (2011)			1,301

\*Estimated station totals are sums of the Nielsen TV and Cable TV household estimates for each county in which the station registers viewing of more than 5% as per the Nielsen Survey Methods.

**WPXD-TV**

**Ch. 31**

**Network Service:** ION.

**Licensee:** ION Media License Co. LLC, 601 Clearwater Park Rd, West Palm Beach, FL 33401-6233.

**Studio:** 3975 Varsity Dr, Ann Arbor, MI 48108.

**Mailing Address:** 3975 Varsity Dr, Ann Arbor, MI 48108.

**Phone:** 734-973-7900. **Fax:** 734-973-7906.

**E-mail:** josephkoker@ionmedia.com

**Web Site:** http://www.iontelevision.com

**Technical Facilities:** Channel No. 31 (572-578 MHz). Authorized power: 184-kw max. visual, aural. Antenna: 1076-ft above av. terrain, 1010-ft. above ground, 2015-ft. above sea level.

Latitude 42° 22' 25"  
Longitude 84° 04' 10"

Holds CP for change to channel number 50, 345-kw max. visual, 961-ft above av. terrain, 1022-ft. above ground, 1719-ft. above sea level; lat. 42° 29' 01", long. 83° 18' 44", BPCDT-20090901AGQ.

**Note:** Latitude and longitude coordinates shown are based on the North American Datum of 1927 (NAD 27) as currently required by the Mass Media Bureau of the FCC.

**Ownership:** ION Media Networks Inc. (Group Owner).

**Began Operation:** November 2, 2005. Began analog operations: January 12, 1981. Ceased analog operations: February 17, 2009. Sale to Urban Television LLC pending. Transfer of control by ION Media Networks Inc. from ION Media Networks Liquidating Trust to Media Holdco LP approved by FCC December 17, 2009. Involuntary assignment from debtor in possession status approved by FCC September 28, 2009. Involuntary assignment to debtor in possession status approved by FCC June 5, 2009. Transfer of control by ION Media Networks Inc. from Paxson Management Corp. & Lowell W. Paxson to CIG Media LLC approved by FCC December 31, 2007. Paxson Communications Corp. became ION Media Networks Inc. on June 26, 2006. Sale to Paxson Communications Corp. by Blackstar of Ann Arbor Inc. approved by FCC December 11, 1997. Sale to Blackstar of Ann Arbor Inc. by Fab Communications Inc. approved by FCC July 10, 1989. Sale to Fab Communications Inc. by Satellite Television Systems Inc. approved by FCC December 20, 1988. Sale to Satellite Television Systems Inc. approved by FCC November 28, 1979.

**Represented (legal):** Dow Lohnes PLLC.

**Personnel:**

**Helen Skinner**, Station Operations & Traffic Manager.

**Robert Thompson**, Chief Engineer.

**City of License:** Ann Arbor. **Station DMA:** Detroit, MI. **Rank:** 11.

WPXD-TV BPCDT-20090901AGQ GRANTED: 10/21/2009



© 2012 Warren Communications News

Circulation © 2011 Nielsen. Coverage based on Nielsen study.

GrandTotal	Cable TV Households	Non-cable TV Households	Total TV Households
Estimated Station Totals *	1,308,010	123,750	1,431,760
Average Weekly Circulation (2011)	317,751	15,638	333,389
Average Daily Circulation (2011)			64,357
Station DMA Total	Cable TV Households	Non-cable TV Households	Total TV Households
Estimated Station Totals *	1,308,010	58,670	1,366,680
Average Weekly Circulation (2011)	317,751	9,183	326,934
Average Daily Circulation (2011)			63,281
Other DMA Total	Cable TV Households	Non-cable TV Households	Total TV Households
Estimated Station Totals *	0	65,080	65,080
Average Weekly Circulation (2011)	0	6,455	6,455
Average Daily Circulation (2011)			1,076

\*Estimated station totals are sums of the Nielsen TV and Cable TV household estimates for each county in which the station registers viewing of more than 5% as per the Nielsen Survey Methods.

# Michigan — Battle Creek

**WOTV**  
**Ch. 20**

**Network Service:** ABC.

**Licensee:** WOOD License Co. LLC, One W Exchange St, Ste 5A, Providence, RI 02903-1058.

**Studio:** 120 College Ave SE, Grand Rapids, MI 49503.

**Mailing Address:** 120 College Ave SE, Grand Rapids, MI 49503.

**Phone:** 616-456-8888. **Fax:** 616-456-9169.

**E-mail:** ken.selvig@woodtv.com

**Web Site:** http://www.wotv.com

**Technical Facilities:** Channel No. 20 (506-512 MHz). Authorized power: 270-kw max. visual, aural. Antenna: 1020-ft above av. terrain, 879-ft. above ground, 1868-ft. above sea level.

Latitude	42°	34'	15"
Longitude	85°	28'	07"

Requests CP for change to 255-kw max. visual, 1079-ft above av. terrain, 938-ft. above ground, 1926-ft. above sea level; BPCDT-200911104AEK.

**Note:** Latitude and longitude coordinates shown are based on the North American Datum of 1927 (NAD 27) as currently required by the Mass Media Bureau of the FCC.

**Ownership:** LIN TV Corp. (Group Owner).

**Began Operation:** December 2, 2002. High Definition. Began analog operations: July 24, 1971. Ceased analog operations: June 12, 2009.

**Represented (sales):** Blair Television.

**Personnel:**

**Diane Knlowski**, President & General Manager.

**Fred Corbus**, General Sales Manager.

**Bob Klap**, National Sales Manager.

**Rebecca Sapakie**, News Director.

**Ken Selvig**, Chief Engineer.

**Craig Cole**, Program Administrator.

**Eva Cooper**, Community Affairs Director.

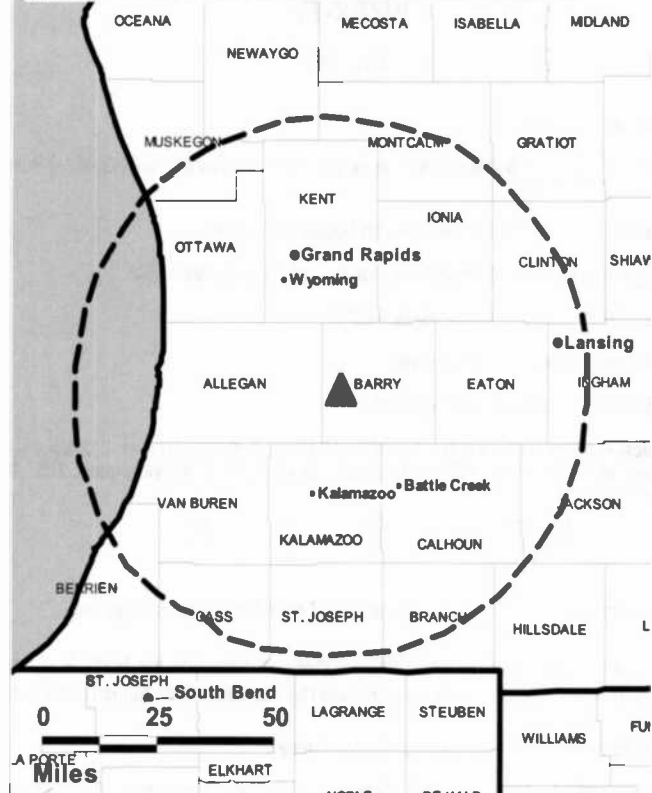
**Curtis Kaechle**, Promotion Director.

**Jim DeWindt**, Traffic Manager.

**City of License:** Battle Creek.

**Station DMA:** Grand Rapids-Kalamazoo-Battle Creek, MI. **Rank:** 42.

**WOTV BPCDT-19991022AAW GRANTED: 11/6/2002**



© 2012 Warren Communications News

Circulation © 2011 Nielsen. Coverage based on Nielsen study.

GrandTotal	Cable TV Households	Non-cable TV Households	Total TV Households
Estimated Station Totals *	413,630	353,040	766,670
Average Weekly Circulation (2011)	116,645	79,097	195,742
Average Daily Circulation (2011)			61,966
Station DMA Total	Cable TV Households	Non-cable TV Households	Total TV Households
Estimated Station Totals *	401,570	331,470	733,040
Average Weekly Circulation (2011)	115,909	77,695	193,604
Average Daily Circulation (2011)			61,653
Other DMA Total	Cable TV Households	Non-cable TV Households	Total TV Households
Estimated Station Totals *	12,060	21,570	33,630
Average Weekly Circulation (2011)	736	1,402	2,138
Average Daily Circulation (2011)			313

\*Estimated station totals are sums of the Nielsen TV and Cable TV household estimates for each county in which the station registers viewing of more than 5% as per the Nielsen Survey Methods.

# Michigan — Battle Creek

## WZPX-TV

Ch. 44

**Network Service:** ION.

**Licensee:** ION Media Battle Creek License Inc., 601 Clearwater Park Rd, West Palm Beach, FL 33401-6233.

**Studio:** 2610 Horizon Dr SE, Ste E, Grand Rapids, MI 49546.

**Mailing Address:** 2610 Horizon Dr SE, Ste E, Grand Rapids, MI 49546.

**Phone:** 616-222-6443. **Fax:** 616-493-2677.

**E-mail:** josephkoker@ionmedia.com

**Web Site:** http://www.iontelevision.com

**Technical Facilities:** Channel No. 44 (650-656 MHz). Authorized power: 212-kw max. visual, aural. Antenna: 1001-ft above av. terrain, 971-ft. above ground, 1867-ft. above sea level.

Latitude	42°	40'	45"
Longitude	85°	03'	57"

**Transmitter:** Approx. 0.59-mi. at 124 degrees T from Kelly Hwy. & Hager Rd.

**Note:** Latitude and longitude coordinates shown are based on the North American Datum of 1927 (NAD 27) as currently required by the Mass Media Bureau of the FCC.

**Ownership:** ION Media Networks Inc. (Group Owner).

**Began Operation:** May 10, 2002. Standard Definition. Began analog operations: October 11, 1996 as WJUE. Ceased analog operations: June 12, 2009. Sale to Horizon Broadcasting Corp. by William Popjes approved by FCC February 20, 1997. Sale to Paxson Communications Corp. by Horizon Broadcasting Corp. approved by FCC April 28, 1997. Sale to DP Media Inc. by Paxson Communications Corp. approved by FCC January 22, 1998. Sale back to Paxson Communications Corp. by DP Media Inc. approved by FCC April 5, 2000. Paxson Communications Corp. became ION Media Networks Inc. on June 26, 2006. Transfer of control by ION Media Networks Inc. from Paxson Management Corp. & Lowell W. Paxson to CIG Media LLC approved by FCC December 31, 2007. Involuntary assignment to debtor in possession status approved by FCC June 5, 2009. Involuntary assignment from debtor in possession status approved by FCC September 28, 2009. Transfer of control by ION Media Networks Inc. from ION Media Networks Liquidating Trust to Media Holdco LP approved by FCC December 17, 2009.

**Represented (legal):** Dow Lohnes PLLC.

**Represented (sales):** Blair Television.

**Personnel:**

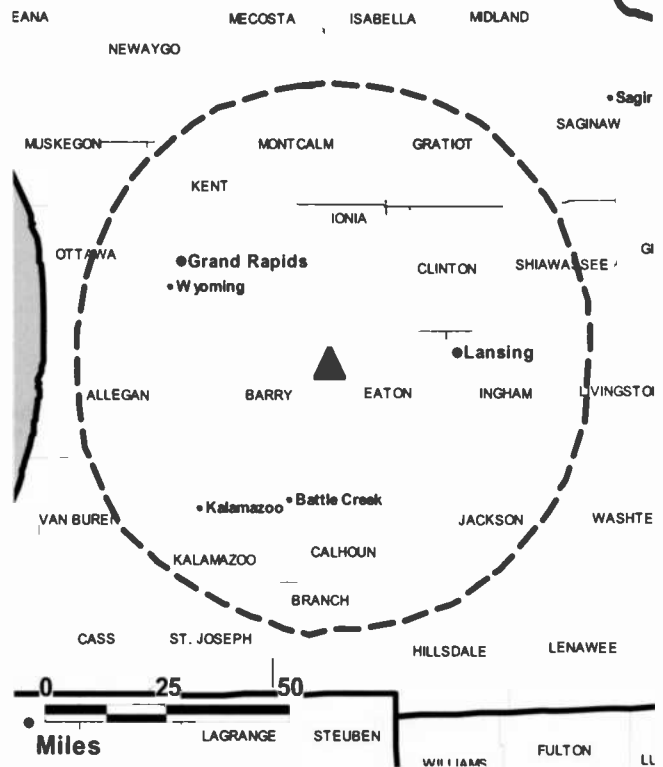
Tina Hill, Station Operations & Traffic Manager.

Roland J. Martel, Chief Engineer.

**City of License:** Battle Creek.

**Station DMA:** Grand Rapids-Kalamazoo-Battle Creek, MI. **Rank:** 42.

WZPX-TV BPCDT-19990513KE GRANTED: 2/22/2001



© 2012 Warren Communications News

Circulation © 2011 Nielsen. Coverage based on Nielsen study.

GrandTotal	Cable TV Households	Non-cable TV Households	Total TV Households
Estimated Station Totals *	541,990	253,260	795,250
Average Weekly Circulation (2011)	71,132	20,859	91,991
Average Daily Circulation (2011)			20,181
Station DMA Total	Cable TV Households	Non-cable TV Households	Total TV Households
Estimated Station Totals *	404,590	221,940	626,530
Average Weekly Circulation (2011)	53,994	18,944	72,938
Average Daily Circulation (2011)			16,331
Other DMA Total	Cable TV Households	Non-cable TV Households	Total TV Households
Estimated Station Totals *	137,400	31,320	168,720
Average Weekly Circulation (2011)	17,138	1,915	19,053
Average Daily Circulation (2011)			3,850

\*Estimated station totals are sums of the Nielsen TV and Cable TV household estimates for each county in which the station registers viewing of more than 5% as per the Nielsen Survey Methods.

# Michigan — Bay City

**WBSF**  
**Ch. 46**

**Network Service:** CW.

**Licensee:** Barrington Bay City License LLC, 2500 W Higgins Rd, Ste 155, Hoffman Estates, IL 60169-7275.

**Studio:** 2225 W Willard Rd, Clio, MI 48420.

**Mailing Address:** 2225 W Willard Rd, Clio, MI 48420.

**Phone:** 810-687-1000. **Fax:** 810-687-4925.

**E-mail:** mail@nbc25.net

**Web Site:** <http://www.connectmidmichigan.com/entertainment/cw/>

**Technical Facilities:** Channel No. 46 (662-668 MHz). Authorized power: 70-kw max. visual, aural. Antenna: 1004-ft above av. terrain, 1024-ft. above ground, 1607-ft. above sea level.

Latitude 43° 28' 26.75"  
Longitude 83° 50' 44.65"

**Transmitter:** Barry Rd., 0.5-mi. N of Tyler Rd.

**Note:** Latitude and longitude coordinates shown are based on the North American Datum of 1927 (NAD 27) as currently required by the Mass Media Bureau of the FCC.

**Ownership:** Pilot Group LP (Group Owner).

**Began Operation:** June 12, 2009. Began analog operations: September 15, 2006. Ceased analog operations: June 12, 2009. Sale from Vista Communications Inc. to ACME Communications Inc., who then immediately sold to present owner, was all approved by FCC February 25, 2005. Transfer of control by Barrington Bay City License LLC from Katonah Pittman Ventures LLC to Pilot Group GP LLC pending.

**Represented (legal):** Covington & Burling.

**Personnel:**

**Becky Butcher**, President & Chief Executive Officer.

**Mark Olson**, Chief Engineer.

**John Alitz**, Technical Supervisor.

**Mary Speer**, Business Manager.

**Carol Liska**, National Sales Manager.

**Sheery Houston**, Local Sales Manager.

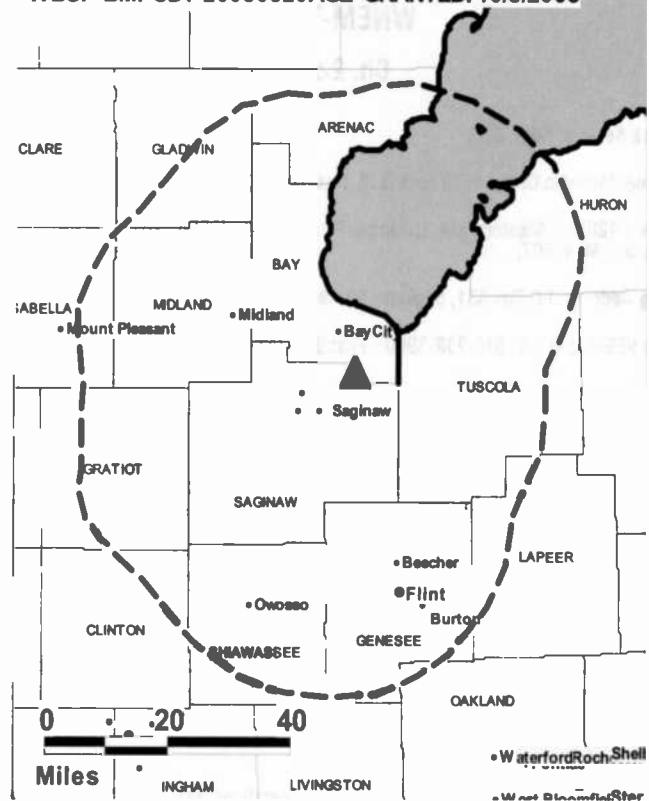
**Shallon Everett**, Regional Sales Manager.

**Jeff Reinarz**, News Director.

**Karen Petzold**, Marketing Research Director.

**City of License:** Bay City. **Station DMA:** Flint-Saginaw-Bay City, MI. **Rank:** 68.

WBSF BMPCDT-20080620AGE GRANTED: 10/8/2008



© 2012 Warren Communications News

Circulation © 2011 Nielsen. Coverage based on Nielsen study.

Grand Total	Cable TV Households	Non-cable TV Households	Total TV Households
Estimated Station Totals *	281,530	216,280	497,810
Average Weekly Circulation (2011)	39,806	41,325	81,131
Average Daily Circulation (2011)			24,245
Station DMA Total	Cable TV Households	Non-cable TV Households	Total TV Households
Estimated Station Totals *	269,640	184,220	453,860
Average Weekly Circulation (2011)	38,634	38,228	76,862
Average Daily Circulation (2011)			23,364
Other DMA Total	Cable TV Households	Non-cable TV Households	Total TV Households
Estimated Station Totals *	11,890	32,060	43,950
Average Weekly Circulation (2011)	1,172	3,097	4,269
Average Daily Circulation (2011)			881

\*Estimated station totals are sums of the Nielsen TV and Cable TV household estimates for each county in which the station registers viewing of more than 5% as per the Nielsen Survey Methods.

Michigan — Bay City

**WNEM-TV**  
**Ch. 22**

**Network Service:** MNT, CBS.

**Licensee:** Meredith Corp., 1716 Locust St, Des Moines, IA 50309-3203.

**Studios:** 1205 S Mission, Ste 1, Mount Pleasant, MI 48858; 107 N Franklin St, Saganaw, MI 48607.

**Mailing Address:** PO Box 531, Saganaw, MI 48606.

**Phone:** 989-755-8191; 810-232-3900. **Fax:** 989-758-2112.

**E-mail:** karen.frey@wnem.com

**Web Site:** http://www.wnem.com

**Technical Facilities:** Channel No. 22 (518-524 MHz). Authorized power: 1000-kw max. visual, aural. Antenna: 903-ft above av. terrain, 913-ft. above ground, 1498-ft. above sea level.

Latitude 43° 28' 13"  
Longitude 83° 50' 35"

**Note:** Latitude and longitude coordinates shown are based on the North American Datum of 1927 (NAD 27) as currently required by the Mass Media Bureau of the FCC.

**Ownership:** Meredith Corp. (Group Owner).

**Began Operation:** June 15, 2005. Began analog operations: February 16, 1954. Sale to present owner by James Gerity Jr. approved by FCC April 16, 1969. Ceased analog operations: June 12, 2009.

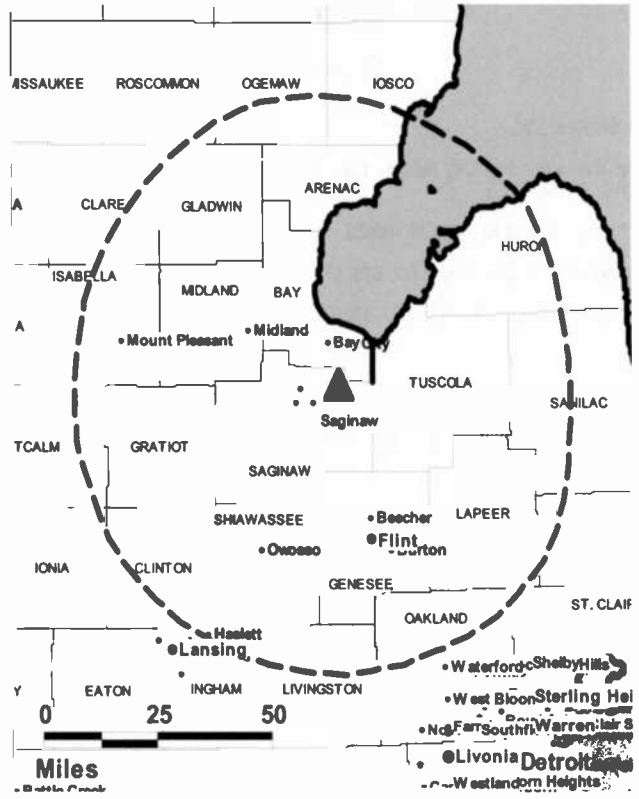
**Represented (sales):** TeleRep Inc.

**Personnel:**

- Al Bilnke, Vice President & General Manager.
- Ken Frierson, General Sales Manager.
- Carol Liska, National Sales Manager.
- Ian Rubin, News Director.
- Pam Manor, Business Manager.
- Karen Frey, Program, Promotion & Creative Services Director.
- Mike Tammé, Chief Engineer & Operations Director.
- Marji Carmien, Traffic Manager.

**City of License:** Bay City. **Station DMA:** Flint-Saginaw-Bay City, MI. **Rank:** 68.

WNEM-TV BMPCDT-20040721AMM GRANTED: 12/16/2004



© 2012 Warren Communications News

Circulation © 2011 Nielsen. Coverage based on Nielsen study.

GrandTotal	Cable TV Households	Non-cable TV Households	Total TV Households
Estimated Station Totals *	313,480	276,640	590,120
Average Weekly Circulation (2011)	198,708	143,975	342,683
Average Daily Circulation (2011)			185,601
Station DMA Total	Cable TV Households	Non-cable TV Households	Total TV Households
Estimated Station Totals *	271,620	184,220	455,840
Average Weekly Circulation (2011)	183,268	131,807	315,075
Average Daily Circulation (2011)			175,458
Other DMA Total	Cable TV Households	Non-cable TV Households	Total TV Households
Estimated Station Totals *	41,860	92,420	134,280
Average Weekly Circulation (2011)	15,440	12,168	27,608
Average Daily Circulation (2011)			10,143

\*Estimated station totals are sums of the Nielsen TV and Cable TV household estimates for each county in which the station registers viewing of more than 5% as per the Nielsen Survey Methods.



**WFQX-TV**

**Ch. 32**

**(Operates satellite WFUP, Vanderbilt)**

**Network Service:** FOX.

**Licensee:** Cadillac Telecasting Co., 22713 N Galacia Dr, Sun City West, AZ 85375-2361.

**Studio:** 22320 130th Ave, Tustin, MI 49688.

**Mailing Address:** PO Box 282, Cadillac, MI 49601.

**Phone:** 231-775-9813; 800-863-9090. **Fax:** 231-775-1898.

**E-mail:** info@mifox32.com; chriswebb@fox33.com

**Web Site:** http://www.fox33.com

**Technical Facilities:** Channel No. 32 (578-584 MHz). Authorized power: 200-kw max. visual, aural. Antenna: 1384-ft above av. terrain, 1001-ft. above ground, 2705-ft. above sea level.

Latitude 44° 08' 12"  
Longitude 85° 20' 33"

**Note:** Latitude and longitude coordinates shown are based on the North American Datum of 1927 (NAD 27) as currently required by the Mass Media Bureau of the FCC.

**Ownership:** Cadillac Telecasting Co. (Group Owner).

**Began Operation:** March 30, 2007. Began analog operations: October 11, 1989. Sale to present owner by Rockfleet Broadcasting II Inc. approved by FCC October 12, 2007. Sale to Rockfleet Broadcasting II Inc. by GRK Productions Joint Venture approved by FCC December 3, 1999. Ceased analog operations: June 12, 2009.

**Represented (legal):** Womble, Carlyle, Sandridge & Rice.

**Represented (sales):** Katz Media Group.

**Personnel:**

**Bill Kring,** General Manager.

**Chris Webb,** General Sales Manager.

**Lowell Shore,** Chief Engineer.

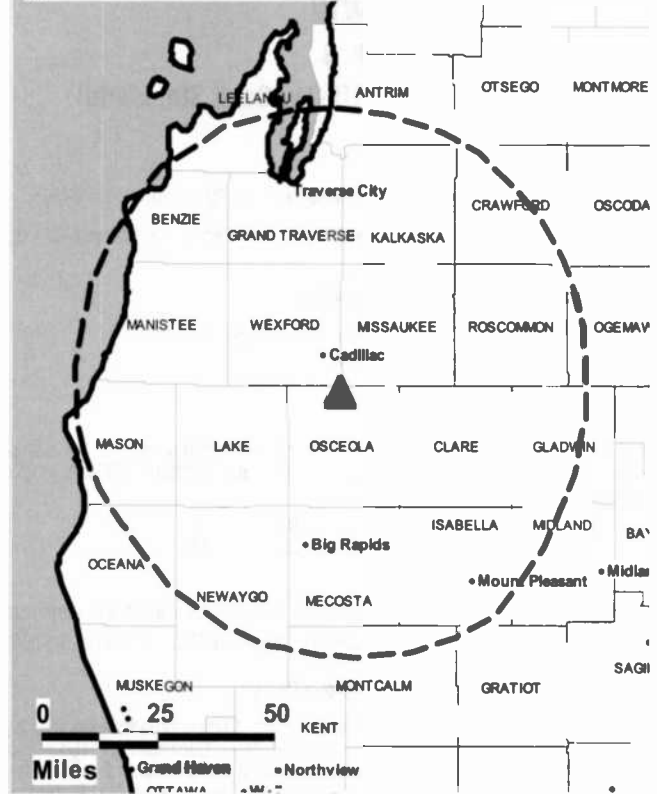
**Kevin Dunaway,** News Director.

**Sharon Dickinson,** Business Manager.

**Tessia Kliz,** Program, Promotion, & Traffic Manager.

**City of License:** Cadillac. **Station DMA:** Traverse City-Cadillac, MI. **Rank:** 120.

**WFQX-TV BMPCDT-20090527AFA GRANTED: 8/10/2009**



© 2012 Warren Communications News

Circulation © 2011 Nielsen. Coverage based on Nielsen study.

GrandTotal	Cable TV Households	Non-cable TV Households	Total TV Households
Estimated Station Totals *	138,060	164,830	302,890
Average Weekly Circulation (2011)	55,952	65,483	121,435
Average Daily Circulation (2011)			42,498
Station DMA Total	Cable TV Households	Non-cable TV Households	Total TV Households
Estimated Station Totals *	105,190	106,590	211,780
Average Weekly Circulation (2011)	48,854	59,219	108,073
Average Daily Circulation (2011)			38,375
Other DMA Total	Cable TV Households	Non-cable TV Households	Total TV Households
Estimated Station Totals *	32,870	58,240	91,110
Average Weekly Circulation (2011)	7,098	6,264	13,362
Average Daily Circulation (2011)			4,123

\*Estimated station totals are sums of the Nielsen TV and Cable TV household estimates for each county in which the station registers viewing of more than 5% as per the Nielsen Survey Methods.

# Michigan — Cadillac

**WWTV**  
Ch. 9

(Operates satellite WWUP-TV, Sault Ste. Marie)

**Network Service:** CBS.

**Licensee:** Heritage Broadcasting Co. of Michigan, PO Box 627, Cadillac, MI 49601.

**Studios:** 22320 130th Ave, Tustin, MI 49688; 2640 Aero Park Drive, Traverse City, MI 49684-0627.

**Mailing Address:** PO Box 627, Cadillac, MI 49601.

**Phone:** 231-775-3478; 800-782-7910. **Fax:** 231-775-3671.

**E-mail:** info@9and10news.com

**Web Site:** http://www.9and10news.com

**Technical Facilities:** Channel No. 9 (186-192 MHz). Authorized power: 45-kw visual, aural. Antenna: 1631-ft above av. terrain, 1234-ft. above ground, 2938-ft. above sea level.

Latitude	44°	08'	12"
Longitude	85°	20'	33"

**Note:** Latitude and longitude coordinates shown are based on the North American Datum of 1927 (NAD 27) as currently required by the Mass Media Bureau of the FCC.

**Ownership:** Heritage Broadcasting Group (Group Owner).

**Began Operation:** November 1, 2001. High Definition. Station broadcasting digitally on its analog channel allotment. Began analog operations: December 11, 1953. Sale to present owner by Wilson Communications approved by FCC March 2, 1989. Sale to Wilson Communications by Fetzer Broadcasting Co. approved by FCC December 28, 1978. Sale to Fetzer by Spartan Corp. approved by FCC July 23, 1958. Ceased analog operations: June 12, 2009.

**Represented (sales):** Blair Television.

**Personnel:**

Mario Iacobelli, Owner.

William Kring, General Manager, Station & Business Manager.

John DeMarsh, General Sales Manager.

Karl Brockmiller, National Sales Manager.

Mark Mageau, Regional Sales Manager.

Kevin Dunaway, News Director.

Lowell Shore, Chief Engineer.

Sherri Magiera, Program Director.

Tessia Klix, Promotion & Marketing Director & Production Manager.

Kelly Bachi, Research Associate.

Pam Holmes, Traffic Manager.

**City of License:** Cadillac. **Station DMA:** Traverse City-Cadillac, MI. **Rank:** 120.



© 2012 Warren Communications News

Circulation © 2011 Nielsen. Coverage based on Nielsen study.

GrandTotal	Cable TV Households	Non-cable TV Households	Total TV Households
Estimated Station Totals *	162,370	174,320	336,690
Average Weekly Circulation (2011)	84,357	84,444	168,801
Average Daily Circulation (2011)			87,928
Station DMA Total	Cable TV Households	Non-cable TV Households	Total TV Households
Estimated Station Totals *	98,450	106,590	205,040
Average Weekly Circulation (2011)	68,906	73,658	142,564
Average Daily Circulation (2011)			77,349
Other DMA Total	Cable TV Households	Non-cable TV Households	Total TV Households
Estimated Station Totals *	63,920	67,730	131,650
Average Weekly Circulation (2011)	15,451	10,786	26,237
Average Daily Circulation (2011)			10,579

\*Estimated station totals are sums of the Nielsen TV and Cable TV household estimates for each county in which the station registers viewing of more than 5% as per the Nielsen Survey Methods.

# Michigan — Calumet

## WBKP Ch. 5

**Network Service:** ABC.

**Licensee:** Lake Superior Community Broadcasting Corp., 1390 Bagley St, Alpena, MI 49707.

**Studio:** 1705 Ash St, Ste 5, Ishpeming, MI 49855.

**Mailing Address:** 1705 Ash St, Ishpeming, MI 49855.

**Phone:** 906-204-2436. **Fax:** 906-204-2433.

**Web Site:** <http://www.abc10up.com>

**Technical Facilities:** Channel No. 5 (76-82 MHz). Authorized power: 6.4-kw visual, aural. Antenna: 988-ft above av. terrain, 469-ft. above ground, 1978-ft. above sea level.

Latitude	47°	02'	11"
Longitude	88°	41'	43"

**Note:** Latitude and longitude coordinates shown are based on the North American Datum of 1927 (NAD 27) as currently required by the Mass Media Bureau of the FCC.

**Ownership:** Lake Superior Community Broadcasting Corp. (Group Owner).

**Began Operation:** June 12, 2009. Station broadcasting digitally on its analog channel allotment. Began analog operations: October 30, 1996. Sale to present owner by Scanlan Communications Inc. approved by FCC January 15, 2004. Ceased analog operations: June 12, 2009.

**Represented (sales):** Continental Television Sales.

**Personnel:**

Cynthia Thompson, Station Manager & News Director.

Kenn Baynard, Operations Manager.

Courtney Park, Local Sales Manager.

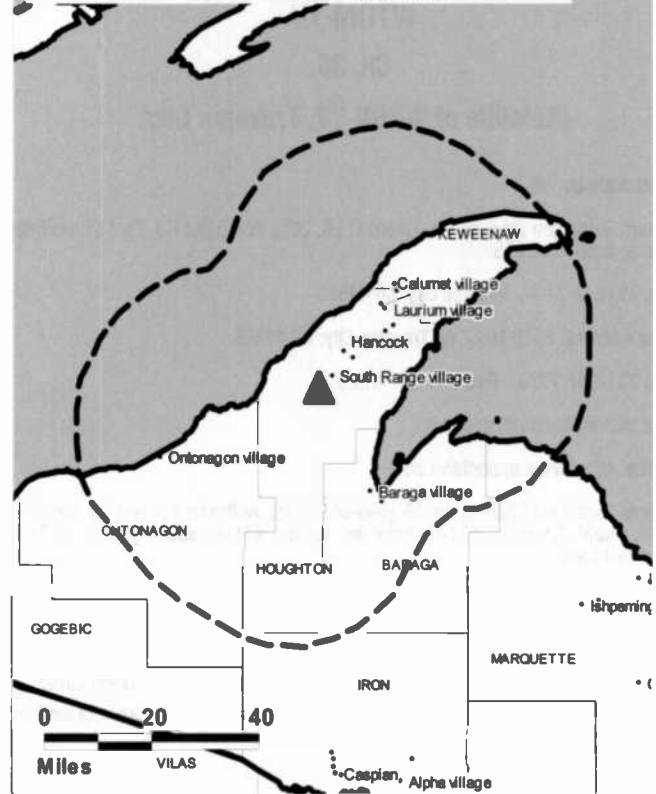
Cher Allen, National Sales Manager.

Gerry Heyn, Chief Engineer.

Burns Severson, Promotion & Production Manager.

**City of License:** Calumet. **Station DMA:** Marquette, MI. **Rank:** 180.

WBKP BPCDT-20080402ABK GRANTED: 4/29/2008



Circulation © 2011 Nielsen. Coverage based on Nielsen study.

GrandTotal	Cable TV Households	Non-cable TV Households	Total TV Households
Estimated Station Totals *	57,320	8,000	65,320
Average Weekly Circulation (2011)	7,815	828	8,643
Average Daily Circulation (2011)			1,859

Station DMA Total	Cable TV Households	Non-cable TV Households	Total TV Households
Estimated Station Totals *	57,320	8,000	65,320
Average Weekly Circulation (2011)	7,815	828	8,643
Average Daily Circulation (2011)			1,859

\*Estimated station totals are sums of the Nielsen TV and Cable TV household estimates for each county in which the station registers viewing of more than 5% as per the Nielsen Survey Methods.

**Michigan — Cheboygan**

**WTOM-TV**

**Ch. 35**

**(Satellite of WPBN-TV, Traverse City)**

**Network Service:** NBC.

**Licensee:** Barrington Traverse City License LLC, 2500 W Higgins Rd, Ste 155, Hoffman Estates, IL 60169-7275.

**Studio:** 8518 M-72 W, Traverse City, MI 49685.

**Mailing Address:** 8518 M-72 W, Traverse City, MI 49685.

**Phone:** 231-947-7770. **Fax:** 231-947-1229.

**E-mail:** jsaarela@upnorthlive.com

**Web Site:** http://www.upnorthlive.com

**Technical Facilities:** Channel No. 35 (596-602 MHz). Authorized power: 78-kw max. visual, aural. Antenna: 551-ft above av. terrain, 471-ft. above ground, 1171-ft. above sea level.

Latitude 45° 39' 00" N  
Longitude 84° 20' 37" W

**Note:** Latitude and longitude coordinates shown are based on the North American Datum of 1927 (NAD 27) as currently required by the Mass Media Bureau of the FCC.

**Ownership:** Pilot Group LP (Group Owner).

**Began Operation:** April 14, 2004. Began analog operations: May 16, 1959. Ceased analog operations: June 12, 2009. Transfer of control by Barrington Traverse City License LLC from Katonah Pittman Ventures LLC to Pilot Group GP LLC pending. Sale to present owner by Raycom Media Inc. approved by FCC June 13, 2006.

**Represented (legal):** Covington & Burling.

**Personnel:**

**Jill Saarela**, President & General Manager.

**Betsy Bard**, General Sales Manager.

**Pam Brown**, Local Sales Manager.

**Greg Baldwin**, News Director.

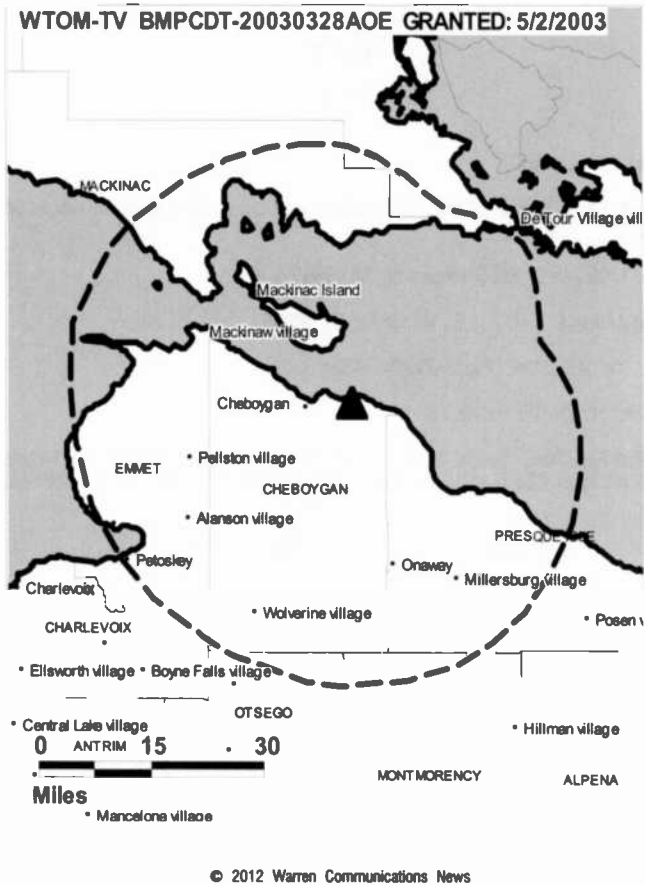
**Wendy Wakefield**, Business Manager.

**Mary Speck**, Program Director.

**Jim Marco**, Chief Engineer.

**Kim St. Mary**, Head of Media Operations.

**City of License:** Cheboygan. **Station DMA:** Traverse City-Cadillac, MI. **Rank:** 120.



Circulation © 2011 Nielsen. Coverage based on Nielsen study.

GrandTotal	Cable TV Households	Non-cable TV Households	Total TV Households
Estimated Station Totals *	16,630	25,110	41,740
Average Weekly Circulation (2011)	8,404	5,092	13,496
Average Daily Circulation (2011)			5,975
<b>Station DMA Total</b>	<b>Cable TV Households</b>	<b>Non-cable TV Households</b>	<b>Total TV Households</b>
Estimated Station Totals *	6,740	21,170	27,910
Average Weekly Circulation (2011)	3,720	4,824	8,544
Average Daily Circulation (2011)			3,774
<b>Other DMA Total</b>	<b>Cable TV Households</b>	<b>Non-cable TV Households</b>	<b>Total TV Households</b>
Estimated Station Totals *	9,890	3,940	13,830
Average Weekly Circulation (2011)	4,684	268	4,952
Average Daily Circulation (2011)			2,201

\*Estimated station totals are sums of the Nielsen TV and Cable TV household estimates for each county in which the station registers viewing of more than 5% as per the Nielsen Survey Methods.

# Michigan — Detroit

## WDIV-TV Ch. 45

**Network Service:** NBC.

**Licensee:** Post-Newsweek Stations, Michigan Inc., 550 W Lafayette Blvd, c/o Post-Newsweek Stations Inc., Detroit, MI 48226-3140.

**Studio:** 550 W. Lafayette Blvd, Detroit, MI 48226.

**Mailing Address:** 550 W. Lafayette Blvd, Detroit, MI 48226.

**Phone:** 313-222-0444; 313-962-9348. **Fax:** 313-222-0454.

**E-mail:** gmacko@wdiv.com

**Web Site:** <http://www.clickondetroit.com>

**Technical Facilities:** Channel No. 45 (656-662 MHz). Authorized power: 872-kw max. visual, aural. Antenna: 1004-ft above av. terrain, 1010-ft. above ground, 1696-ft. above sea level.

Latitude 42° 28' 58"  
Longitude 83° 12' 19"

**Transmitter:** 15700 Lincoln Dr., Southfield.

**Note:** Latitude and longitude coordinates shown are based on the North American Datum of 1927 (NAD 27) as currently required by the Mass Media Bureau of the FCC.

**Ownership:** Post-Newsweek Stations Inc. (Group Owner).

**Began Operation:** May 1, 1999. Standard and High Definition. Began analog operations: June 3, 1947. Exchange by Evening News for WTOP-TV (now WUSA), Washington, DC approved by FCC May 18, 1978. Ceased analog operations: June 12, 2009.

### Personnel:

**Maria Drutz, Vice President & General Manager.**

**Deborah Collura, Vice President, News, Post-Newsweek Stations.**

**Amy Binder, Research Director.**

**Brian Boughton, National Sales Director.**

**Catherine Badalamente, Local Sales Manager.**

**Kim Voet, News Director.**

**Ted Pearce, Sales Director.**

**Kathy Salazar, Business & Administrative Affairs Director.**

**Denise Cunningham, Operations & Traffic Manager.**

**Tom Guida, Production Manager.**

**Gary Macko, General Sales Manager.**

**Laurie Oberman, Program Manager.**

**Terri Turpin-Amato, Promotion Manager.**

**Eric Steinhaus, Engineering Operations Manager.**

**Marcus Williams, Chief Engineer.**



© 2012 Warren Communications News

**City of License:** Detroit. **Station DMA:** Detroit, MI. **Rank:** 11.

Circulation © 2011 Nielsen. Coverage based on Nielsen study.

GrandTotal	Cable TV Households	Non-cable TV Households	Total TV Households
Estimated Station Totals *	1,476,450	597,280	2,073,730
Average Weekly Circulation (2011)	1,059,038	394,135	1,453,173
Average Daily Circulation (2011)			778,025
Station DMA Total	Cable TV Households	Non-cable TV Households	Total TV Households
Estimated Station Totals *	1,314,250	569,590	1,883,840
Average Weekly Circulation (2011)	1,036,512	390,274	1,426,786
Average Daily Circulation (2011)			769,947
Other DMA Total	Cable TV Households	Non-cable TV Households	Total TV Households
Estimated Station Totals *	162,200	27,690	189,890
Average Weekly Circulation (2011)	22,526	3,861	26,387
Average Daily Circulation (2011)			8,078

\*Estimated station totals are sums of the Nielsen TV and Cable TV household estimates for each county in which the station registers viewing of more than 5% as per the Nielsen Survey Methods.

# Michigan — Detroit

**WJBK**  
Ch. 7

**Network Service:** FOX.

**Licensee:** New World Communications of Detroit Inc., 444 N Capitol St NW, Ste 740, c/o Dianne Smith (News Corp.), Washington, DC 20001.

**Studio:** 16550 W Nine Mile Rd, Southfield, MI 48075.

**Mailing Address:** PO Box 2000, Southfield, MI 48037-2000.

**Phone:** 248-557-2000. **Fax:** 248-557-1199.

**E-mail:** fox2newsdesk@foxtv.com

**Web Site:** http://www.myfoxdetroit.com

**Technical Facilities:** Channel No. 7 (174-180 MHz). Authorized power: 60-kw visual, aural. Antenna: 1030-ft above av. terrain, 1033-ft. above ground, 1707-ft. above sea level.

Latitude 42° 27' 38"  
Longitude 83° 12' 50"

**Transmitter:** 16550 W. Nine Mile Rd., Southfield.

**Note:** Latitude and longitude coordinates shown are based on the North American Datum of 1927 (NAD 27) as currently required by the Mass Media Bureau of the FCC.

**Ownership:** Fox Television Holdings Inc. (Group Owner).

**Began Operation:** November 1, 1998. High Definition. Began analog operations: October 24, 1948. Ceased analog operations: June 12, 2009.

**Represented (legal):** Skadden, Arps, Slate, Meagher & Flom LLP.

**Personnel:**

Jeff Murri, Vice President & General Manager.

Sheila Bruce, Vice President, Sales.

Dana McDaniel, Vice President, News.

Tim Redmond, Vice President, Engineering & Operations.

Jon Best, Vice President, Finance.

Keith Stronek, Vice President, Creative Services.

Jeff Brackrog, Local Sales Manager.

Katie Sehr, Community Services Director.

Terry D'Esposito, Marketing Manager.

Sue Ayala, Traffic Manager.

**City of License:** Detroit. **Station DMA:** Detroit, MI. **Rank:** 11.



Circulation © 2011 Nielsen. Coverage based on Nielsen study.

GrandTotal	Cable TV Households	Non-cable TV Households	Total TV Households
Estimated Station Totals *	1,624,200	594,070	2,218,270
Average Weekly Circulation (2011)	1,053,885	374,072	1,427,957
Average Daily Circulation (2011)			730,724
Station DMA Total	Cable TV Households	Non-cable TV Households	Total TV Households
Estimated Station Totals *	1,314,250	569,590	1,883,840
Average Weekly Circulation (2011)	1,029,410	371,151	1,400,561
Average Daily Circulation (2011)			724,446
Other DMA Total	Cable TV Households	Non-cable TV Households	Total TV Households
Estimated Station Totals *	309,950	24,480	334,430
Average Weekly Circulation (2011)	24,475	2,921	27,396
Average Daily Circulation (2011)			6,278

\*Estimated station totals are sums of the Nielsen TV and Cable TV household estimates for each county in which the station registers viewing of more than 5% as per the Nielsen Survey Methods.

# Michigan — Detroit

## WKBD-TV Ch. 14

**Network Service:** CW.

**Licensee:** Detroit Television Station WKBD Inc., 2175 K St NW, Ste 350, Washington, DC 20037.

**Studio:** 26905 W 11 Mile Rd, Southfield, MI 48034.

**Mailing Address:** 26905 W 11 Mile Rd, Southfield, MI 48034.

**Phone:** 248-355-7000.

**E-mail:** sales@wkbdtv.com

**Web Site:** http://cwdetroit.cbslocal.com

**Technical Facilities:** Channel No. 14 (470-476 MHz). Authorized power: 180-kw max. visual, aural. Antenna: 883-ft above av. terrain, 942-ft. above ground, 1640-ft. above sea level.

Latitude 42° 29' 01"  
Longitude 83° 18' 44"

Requests CP for change to 370-kw max. visual, 963-ft above av. terrain, 1024-ft. above ground, 1721-ft. above sea level; BPCDT-20080619ABE.

**Note:** Latitude and longitude coordinates shown are based on the North American Datum of 1927 (NAD 27) as currently required by the Mass Media Bureau of the FCC.

**Ownership:** CBS Corp. (Group Owner).

**Began Operation:** December 4, 2000. High Definition. Began analog operations: January 10, 1965. Ceased analog operations: June 12, 2009. Sale of Kalsar Industries Corp.'s 77.5% interest approved by FCC June 22, 1977. Sale to Cox by Field Enterprises Holdings Ltd. approved by FCC January 30, 1984. Sale to Paramount Stations Group by Cox approved by FCC August 27, 1993. Sale to Viacom Inc. by Paramount approved by FCC March 8, 1994. On December 31, 2005, 'old' Viacom Inc. split into the 'new' Viacom Inc. and CBS Corp.

**Represented (sales):** TeleRep Inc.

**Represented (legal):** Martin P. Messinger.

**Represented (engineering):** Hammett & Edison Inc.

**Personnel:**

Trey Fabacher, Vice President & General Manager.

Mark Arminio, Vice President & Director of Sales.

Libby Irby, Local Sales Manager.

Mike Shippey, National Sales Manager.

Chuck Davis, Chief Engineer.

Howard Murphy, Business Manager.

Paul A. Prange, Program Director.

Pam Baumann, Creative Services Director.

Kim Davis, Traffic Manager.

WKBD-TV BPCDT-20081110ADZ GRANTED: 12/3/2008



© 2012 Warren Communications News

**City of License:** Detroit. **Station DMA:** Detroit, MI. **Rank:** 11.

Circulation © 2011 Nielsen. Coverage based on Nielsen study.

GrandTotal	Cable TV Households	Non-cable TV Households	Total TV Households
Estimated Station Totals *	1,595,230	572,780	2,168,010
Average Weekly Circulation (2011)	568,844	229,040	797,884
Average Daily Circulation (2011)			289,240
Station DMA Total	Cable TV Households	Non-cable TV Households	Total TV Households
Estimated Station Totals *	1,314,250	569,590	1,883,840
Average Weekly Circulation (2011)	543,827	228,759	772,586
Average Daily Circulation (2011)			283,880
Other DMA Total	Cable TV Households	Non-cable TV Households	Total TV Households
Estimated Station Totals *	280,980	3,190	284,170
Average Weekly Circulation (2011)	25,017	281	25,298
Average Daily Circulation (2011)			5,360

\*Estimated station totals are sums of the Nielsen TV and Cable TV household estimates for each county in which the station registers viewing of more than 5% as per the Nielsen Survey Methods.

# Michigan — Detroit

## WMYD Ch. 21

**Network Service:** MNT.

**Licensee:** WXON License Inc., 767 3rd Ave, 34th Fl, c/o Granite Broadcasting Corp., New York, NY 10017.

**Studio:** 27777 Franklin Rd, Ste 1220, Southfield, MI 48034.

**Mailing Address:** 27777 Franklin Rd, Ste 1220, Southfield, MI 48034.

**Phone:** 248-355-2020. **Fax:** 248-355-0368.

**E-mail:** d.bangura@tv20detroit.com

**Web Site:** http://www.tv20detroit.com/

**Technical Facilities:** Channel No. 21 (512-518 MHz). Authorized power: 500-kw max. visual, aural. Antenna: 1063-ft above av. terrain, 1055-ft. above ground, 1717-ft. above sea level.

Latitude 42° 26' 53"  
Longitude 83° 10' 23"

**Transmitter:** Intersection of 8 Mile Rd. & Meyer Rd., Oak Park.

**Note:** Latitude and longitude coordinates shown are based on the North American Datum of 1927 (NAD 27) as currently required by the Mass Media Bureau of the FCC.

**Ownership:** Granite Broadcasting Corp. (Group Owner).

**Began Operation:** April 1, 2004. Began analog operations: September 15, 1968. Started on Ch. 62. Ch. 20 (as WJMY) began operation October 1962, left air June 10, 1963. Station was then sold to United Broadcasting Co. by Triangle Broadcasting Co. Sale to WXON Inc. by United Broadcasting Co. approved by FCC June 1972. Resumed operation December 9, 1972. Sale to present owner by WXON Inc. approved by FCC January 30, 1997. Sale to AM Media Holdings LLC approved by FCC October 27, 2005, but never consummated. Sale to DS Audible Detroit Licenses LLC approved by FCC June 23, 2006, but never consummated. Involuntary assignment to debtor-in-possession approved by FCC December 20, 2006. Transfer from W. Don Comwell to SP Granite LLC (Silver Point Capital) as part of Chapter 11 reorganization approved by FCC May 21, 2007. Ceased analog operations: February 17, 2009.

**Represented (legal):** Akin, Gump, Strauss, Hauer & Feld LLP.

**Personnel:**

David Bangura, President & General Manager.

Denny Zinchook, Local & National Sales Manager.

Carolyn Worford, News & Programming Director.

Dan Riley, Chief Engineer.

Sherri Paolucci, Business Manager.

Shelley Mabel, Marketing Director.

Tom Bader, Production Manager.

Carolyn Burnahm, Research Director.

Margaret Torre-Jennette, Traffic Manager.

Sharon McClendon, Community Affairs Dir. & Exec. Asst to the G.M.

WMYD BPCDT-19991026ABE GRANTED: 5/14/2002



© 2012 Warren Communications News

**City of License:** Detroit. **Station DMA:** Detroit, MI. **Rank:** 11.

Circulation © 2011 Nielsen. Coverage based on Nielsen study.

GrandTotal	Cable TV Households	Non-cable TV Households	Total TV Households
Estimated Station Totals *	1,314,250	579,070	1,893,320
Average Weekly Circulation (2011)	454,139	233,836	687,975
Average Daily Circulation (2011)			226,513
Station DMA Total	Cable TV Households	Non-cable TV Households	Total TV Households
Estimated Station Totals *	1,314,250	569,590	1,883,840
Average Weekly Circulation (2011)	454,139	233,258	687,397
Average Daily Circulation (2011)			226,399
Other DMA Total	Cable TV Households	Non-cable TV Households	Total TV Households
Estimated Station Totals *	0	9,480	9,480
Average Weekly Circulation (2011)	0	578	578
Average Daily Circulation (2011)			114

\*Estimated station totals are sums of the Nielsen TV and Cable TV household estimates for each county in which the station registers viewing of more than 5% as per the Nielsen Survey Methods.



# Michigan — Detroit

**WWJ-TV**

**Ch. 44**

**Network Service:** CBS.

**Licensee:** CBS Broadcasting Inc., 2175 K St NW, Ste 350, Washington, DC 20037.

**Studio:** 26905 W 11 Mile Rd, Southfield, MI 48034.

**Mailing Address:** 26905 W 11 Mile Rd, Southfield, MI 48034.

**Phone:** 248-355-7000.

**E-mail:** sales@wwjtv.cbs.com

**Web Site:** http://www.wwjtv.com

**Technical Facilities:** Channel No. 44 (650-656 MHz). Authorized power: 425-kw max. visual, aural. Antenna: 1060-ft above av. terrain, 1053-ft. above ground, 1715-ft. above sea level.

Latitude	42°	26'	53"
Longitude	83°	10'	23"

**Note:** Latitude and longitude coordinates shown are based on the North American Datum of 1927 (NAD 27) as currently required by the Mass Media Bureau of the FCC.

**Ownership:** CBS Corp. (Group Owner).

**Began Operation:** July 1, 1999. Began analog operations: September 29, 1975. Ceased analog operations: June 12, 2009. Began broadcasting as WGPR-TV. Sale to CBS Inc. by WGPR Inc. approved by FCC July 27, 1995. CBS Inc. was acquired by Group W/Westinghouse Broadcasting in 1995. Transfer of control from CBS Inc. to Viacom Inc. approved by FCC May 3, 2000. On December 31, 2005, 'old' Viacom Inc. split into the 'new' Viacom Inc. and CBS Corp.

**Represented (legal):** Martin P. Messinger.

**Personnel:**

**Trey Fabacher**, Vice President & General Manager.

**Jennifer Purtan**, Vice President & Director of Sales.

**Scott Cote**, Local Sales Manager.

**Darren Pieh**, National Sales Manager.

**Chuck Davis**, Chief Engineer.

**Howard Murphy**, Business Manager.

**Paul Prange**, Program Director.

**Pam Baumann**, Creative Services Director.

**City of License:** Detroit. **Station DMA:** Detroit, MI. **Rank:** 11.



© 2012 Warren Communications News

Circulation © 2011 Nielsen. Coverage based on Nielsen study.

GrandTotal	Cable TV Households	Non-cable TV Households	Total TV Households
Estimated Station Totals *	1,314,250	597,280	1,911,530
Average Weekly Circulation (2011)	830,698	335,249	1,165,947
Average Daily Circulation (2011)			495,174
Station DMA Total	Cable TV Households	Non-cable TV Households	Total TV Households
Estimated Station Totals *	1,314,250	569,590	1,883,840
Average Weekly Circulation (2011)	830,698	333,260	1,163,958
Average Daily Circulation (2011)			494,635
Other DMA Total	Cable TV Households	Non-cable TV Households	Total TV Households
Estimated Station Totals *	0	27,690	27,690
Average Weekly Circulation (2011)	0	1,989	1,989
Average Daily Circulation (2011)			539

\*Estimated station totals are sums of the Nielsen TV and Cable TV household estimates for each county in which the station registers viewing of more than 5% as per the Nielsen Survey Methods.

# Michigan — Detroit

## WXYZ-TV Ch. 41

**Network Service:** ABC.

**Licensee:** Scripps Howard Publishing Inc., 312 Walnut St, 28th Fl, Cincinnati, OH 45202-4067.

**Studio:** 20777 W 10 Mile Rd, Southfield, MI 48037.

**Mailing Address:** 20777 W 10 Mile Rd, Southfield, MI 48037.

**Phone:** 248-827-7777; 800-825-0770. **Fax:** 248-827-4454.

**E-mail:** talkback@wxyztv.com

**Web Site:** http://www.wxyz.com

**Technical Facilities:** Channel No. 41 (632-638 MHz). Authorized power: 1000-kw max. visual, aural. Antenna: 1001-ft above av. terrain, 1029-ft. above ground, 1693-ft. above sea level.

Latitude 42° 28' 14"  
Longitude 83° 15' 01"

**Transmitter:** 20777 W. 10 Mile Rd., Southfield.

**Note:** Latitude and longitude coordinates shown are based on the North American Datum of 1927 (NAD 27) as currently required by the Mass Media Bureau of the FCC.

**Ownership:** E. W. Scripps Co. (Group Owner).

**Began Operation:** November 1, 1998. Began analog operations: October 9, 1948. Ceased analog operations: June 12, 2009. Sale to present owner by American Broadcasting Cos. approved by FCC November 14, 1985.

**Represented (sales):** Eagle Television Sales.

**Represented (legal):** Baker Hostetler LLP.

**Personnel:**

**Eduardo Fernandez**, Vice President & General Manager.

**Steve Kopacki**, National Sales Manager.

**Tim Dye**, News Director.

**Ray Thurber**, Chief Engineer.

**Greg Flash**, Business Manager.

**Marla Drutz**, Program Director.

**Gary Schlaff**, Research Director.

**David Baumann**, Creative Services Director.

**Denise Johnson**, Traffic Manager.

**Chuck Stokes**, Public Affairs & Editorial Director.

**City of License:** Detroit. **Station DMA:** Detroit, MI. **Rank:** 11.



© 2012 Warren Communications News

Circulation © 2011 Nielsen. Coverage based on Nielsen study.

GrandTotal	Cable TV Households	Non-cable TV Households	Total TV Households
Estimated Station Totals *	1,498,760	597,280	2,096,040
Average Weekly Circulation (2011)	1,060,404	394,123	1,454,527
Average Daily Circulation (2011)			736,454
Station DMA Total	Cable TV Households	Non-cable TV Households	Total TV Households
Estimated Station Totals *	1,314,250	569,590	1,883,840
Average Weekly Circulation (2011)	1,019,820	391,056	1,410,876
Average Daily Circulation (2011)			722,413
Other DMA Total	Cable TV Households	Non-cable TV Households	Total TV Households
Estimated Station Totals *	184,510	27,690	212,200
Average Weekly Circulation (2011)	40,584	3,067	43,651
Average Daily Circulation (2011)			14,041

\*Estimated station totals are sums of the Nielsen TV and Cable TV household estimates for each county in which the station registers viewing of more than 5% as per the Nielsen Survey Methods.

# Michigan — Escanaba

**WJMN-TV**

**Ch. 48**

**(Satellite of WFRV-TV, Green Bay)**

**Network Service:** CBS.

**Licensee:** Nexstar Broadcasting Inc., 5215 N O'Connor Blvd, Ste 1400, Irving, TX 75039.

**Studio:** 1181 E. Mason St., Green Bay, WI 54301.

**Mailing Address:** PO Box 19055, Green Bay, WI 54307-9055.

**Phone:** 920-437-5411. **Fax:** 920-437-4576.

**E-mail:** jaci.haakonson@wfrv.com

**Web Site:** <http://www.wfrv.com>

**Technical Facilities:** Channel No. 48 (674-680 MHz). Authorized power: 1000-kw max. visual, aural. Antenna: 1165-ft above av. terrain, 1175-ft. above ground, 1995-ft. above sea level.

Latitude	46°	08'	05"
Longitude	86°	56'	55"

**Note:** Latitude and longitude coordinates shown are based on the North American Datum of 1927 (NAD 27) as currently required by the Mass Media Bureau of the FCC.

**Ownership:** Nexstar Broadcasting Group Inc. (Group Owner).

**Began Operation:** November 4, 2002. Station operating under Special Temporary Authority at 200-kw max. visual. Began analog operations: October 7, 1969. Ceased analog operations: June 12, 2009. Sale to present owner by Liberty Splitco Inc. approved by FCC June 28, 2011. Pro forma transfer of control by WFRV and WJMN Television Station Inc. from Liberty Media Corp. to Liberty Splitco Inc. approved by FCC March 15, 2011. Transfer of control by WFRV and WJMN Television Station Inc. from CBS Corp. to Liberty Media Corp. approved by FCC April 6, 2007. Transfer of control by CBS Broadcasting Inc. from shareholders of CBS Corp. to Viacom Inc. approved by FCC May 3, 2000. Purchase of CBS Inc. by Westinghouse Electric Corp. (becoming CBS Corp.) approved by FCC November 22, 1995. Sale to CBS Inc. by Midwest Communications approved by FCC December 20, 1991. Sale to Midwest Communications by Orion Broadcasting approved by FCC August 14, 1981.

**Represented (legal):** Wiley Rein LLP.

**Represented (sales):** TeleRep Inc.

**Personnel:**

Joseph Denk, Vice President & General Manager.

David Stewart, Vice President & Controller.

Jackie Stewart, Director of Sales.

Kit Overlock, Local Sales Manager.

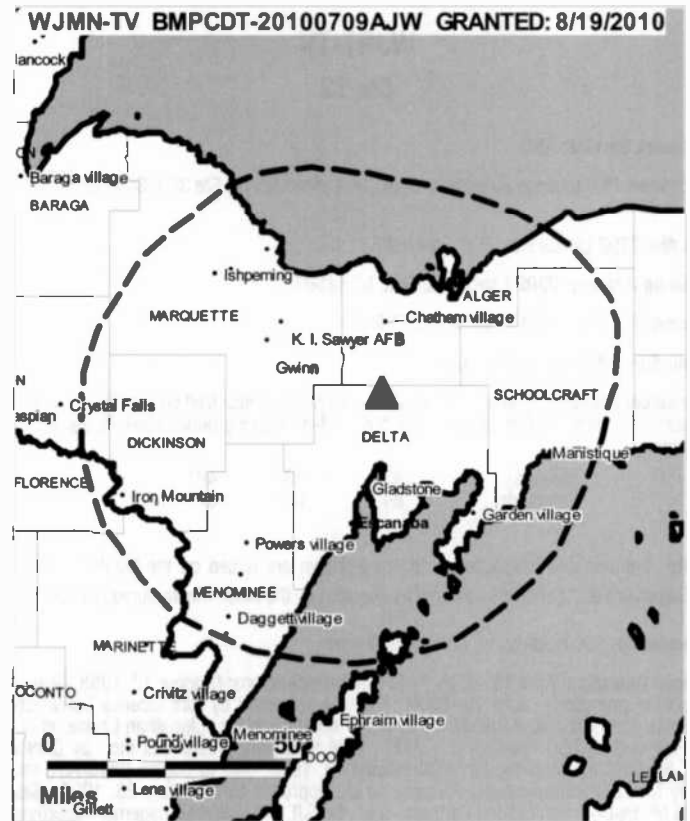
H. Lee Hitter, News Director.

Dale Mitchell, Director of Operations & Marketing.

Jaci Haakonson, Program & Research Manager.

Gretchen Mattingly, Production Manager.

Jill Harkoff, Traffic Manager.



© 2012 Warren Communications News

**City of License:** Escanaba. **Station DMA:** Marquette, MI. **Rank:** 180.

Circulation © 2011 Nielsen. Coverage based on Nielsen study.

Grand Total	Cable TV Households	Non-cable TV Households	Total TV Households
Estimated Station Totals *	62,520	27,080	89,600
Average Weekly Circulation (2011)	34,384	10,172	44,556
Average Daily Circulation (2011)			18,717
Station DMA Total	Cable TV Households	Non-cable TV Households	Total TV Households
Estimated Station Totals *	57,320	27,080	84,400
Average Weekly Circulation (2011)	31,848	10,172	42,020
Average Daily Circulation (2011)			18,169
Other DMA Total	Cable TV Households	Non-cable TV Households	Total TV Households
Estimated Station Totals *	5,200	0	5,200
Average Weekly Circulation (2011)	2,536	0	2,536
Average Daily Circulation (2011)			548

\*Estimated station totals are sums of the Nielsen TV and Cable TV household estimates for each county in which the station registers viewing of more than 5% as per the Nielsen Survey Methods.

**WJRT-TV**  
**Ch. 12**

**Network Service:** ABC.

**Licensee:** Flint License Subsidiary Corp., 999 Monterey St, Ste 350, San Luis Obispo, CA 93401.

**Studio:** 2302 Lapeer Rd., Flint, MI 48503.

**Mailing Address:** 2302 Lapeer Rd, Flint, MI 48503.

**Phone:** 810-233-3130. **Fax:** 810-257-2834.

**Web Site:** <http://www.abc12.com>

**Technical Facilities:** Channel No. 12 (204-210 MHz). Authorized power: 30-kw visual, aural. Antenna: 938-ft above av. terrain, 963-ft. above ground, 1567-ft. above sea level.

Latitude	43°	13'	49"
Longitude	84°	03'	32"

**Note:** Latitude and longitude coordinates shown are based on the North American Datum of 1927 (NAD 27) as currently required by the Mass Media Bureau of the FCC.

**Ownership:** SJL Holdings II LLC (Group Owner).

**Began Operation:** April 29, 2002. Began analog operations: October 12, 1958. Ceased analog operations: June 12, 2009. Transfer of control by Flint License Subsidiary Corp. from CC/ABC Acquisition I to WJRT Acquisition Inc. (Jonathan Lavine, et al.) approved by FCC February 11, 2011. Sale to Disney Enterprises Inc. by Capital Cities/ABC Inc. approved by FCC February 8, 1996. Sale to Capital Cities/ABC Inc. by Media/Communications Partners, et al., approved by FCC July 26, 1995. Sale to Media/Communications Partners, et al., by SJL Broadcast Management approved by FCC April 30, 1992. Sale to SJL Broadcast Management by Knight-Ridder Broadcasting approved by FCC June 8, 1989. Sale to Knight-Ridder Broadcasting by Poole Broadcasting approved by FCC December 12, 1978. Poole acquired station when Goodwill Stations Inc. sold all its other properties to Capital Cities Broadcasting Corp.; approved by FCC July 29, 1964.

**Represented (legal):** Latham & Watkins.

**Personnel:**

**Peter Veto**, General Manager & General Sales Manager.

**Brock Rice**, Local Sales Manager.

**Skip Orvis**, Engineering Director.

**Cheri Foss**, National Sales Manager.

**Diane Parker**, Business Manager.

**Pam Bishop**, Program Director.

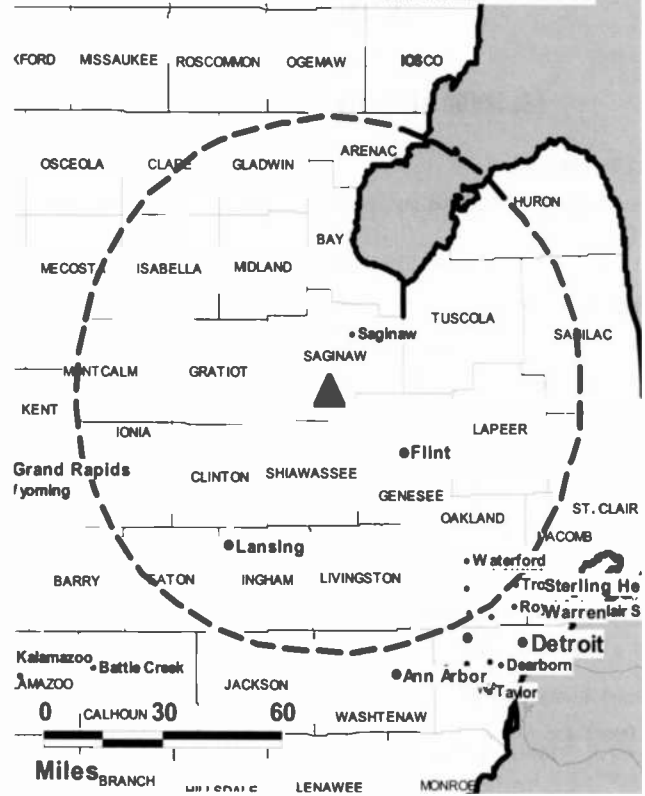
**James Griffel**, Creative Services Director.

**Richard Roffman**, Production Manager.

**Shirley Sillman**, Traffic Manager.

**City of License:** Flint. **Station DMA:** Flint-Saginaw-Bay City, MI. **Rank:** 68.

WJRT-TV BPCDT-20091013AHC GRANTED: 4/14/2010



© 2012 Warren Communications News

Circulation © 2011 Nielsen. Coverage based on Nielsen study.

GrandTotal	Cable TV Households	Non-cable TV Households	Total TV Households
Estimated Station Totals *	319,500	296,990	616,490
Average Weekly Circulation (2011)	205,908	144,045	349,953
Average Daily Circulation (2011)			198,552
Station DMA Total	Cable TV Households	Non-cable TV Households	Total TV Households
Estimated Station Totals *	271,620	184,220	455,840
Average Weekly Circulation (2011)	185,808	127,846	313,654
Average Daily Circulation (2011)			179,158
Other DMA Total	Cable TV Households	Non-cable TV Households	Total TV Households
Estimated Station Totals *	47,880	112,770	160,650
Average Weekly Circulation (2011)	20,100	16,199	36,299
Average Daily Circulation (2011)			19,394

\*Estimated station totals are sums of the Nielsen TV and Cable TV household estimates for each county in which the station registers viewing of more than 5% as per the Nielsen Survey Methods.

**WSMH**  
**Ch. 16**

**Network Service:** FOX.

**Licensee:** WSMH Licensee LLC, 10706 Beaver Dam Rd, Cockeysville, MD 21030.

**Studio:** G-3463 W Pierson Rd, Flint, MI 48504.

**Mailing Address:** PO Box 310669, Flint, MI 48531.

**Phone:** 810-785-8866. **Fax:** 810-785-8963.

**E-mail:** cconklin@wsmh.com

**Web Site:** http://www.wsmh.com

**Technical Facilities:** Channel No. 16 (482-488 MHz). Authorized power: 245-kw max. visual, aural. Antenna: 1199-ft above av. terrain, 1219-ft. above ground, 1827-ft. above sea level.

Latitude	43°	13'	31"
Longitude	84°	04'	33"

**Note:** Latitude and longitude coordinates shown are based on the North American Datum of 1927 (NAD 27) as currently required by the Mass Media Bureau of the FCC.

**Ownership:** Sinclair Broadcast Group Inc. (Group Owner).

**Began Operation:** November 8, 2006. Began analog operations: April 8, 1985. Sale to Gerald J. Robinson by Flint Family TV Inc., et al., approved by FCC April 21, 1986. Sale to present owner by Gerald J. Robinson approved by FCC November 9, 1995. Ceased analog operations: June 12, 2009.

**Personnel:**

**Chad Conklin, General Manager.**

**Pete Glass, Chief Engineer.**

**Gary Pringle, Business Manager.**

**Rob Depascale, Program Manager.**

**Kylie Gates, Promotion Director.**

**Gregg Hall, Production Manager.**

**Lisa Grundy, Traffic Manager.**

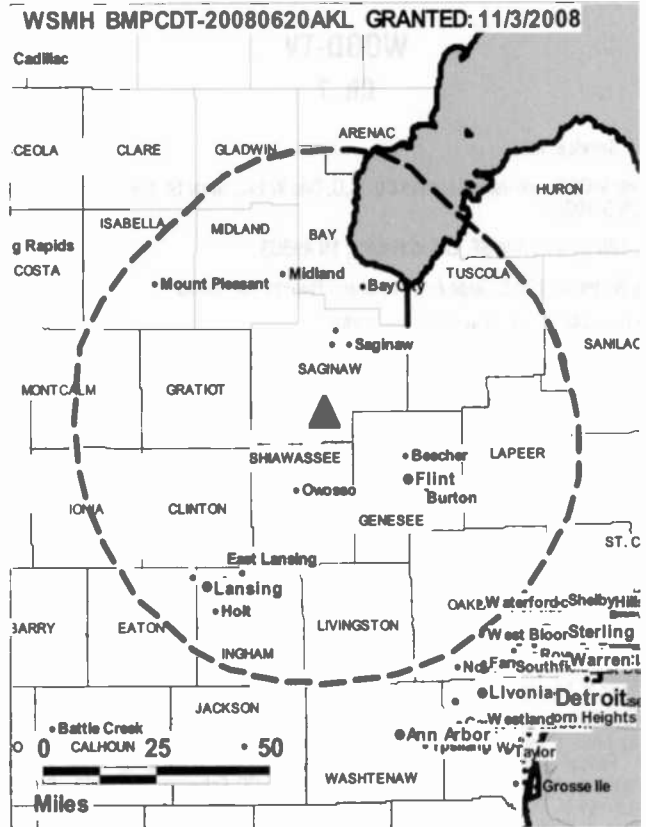
**City of License:** Flint. **Station DMA:** Flint-Saginaw-Bay City, MI. **Rank:** 68.

CABLE & TV STATION COVERAGE

Atlas2012

The perfect companion to the Television & Cable Factbook

To order call 800-771-9202 or visit www.warren-news.com



© 2012 Warren Communications News

Circulation © 2011 Nielsen. Coverage based on Nielsen study.

GrandTotal	Cable TV Households	Non-cable TV Households	Total TV Households
Estimated Station Totals *	295,930	307,000	602,930
Average Weekly Circulation (2011)	160,229	117,999	278,228
Average Daily Circulation (2011)			101,269
Station DMA Total	Cable TV Households	Non-cable TV Households	Total TV Households
Estimated Station Totals *	271,620	184,220	455,840
Average Weekly Circulation (2011)	152,666	104,671	257,337
Average Daily Circulation (2011)			94,864
Other DMA Total	Cable TV Households	Non-cable TV Households	Total TV Households
Estimated Station Totals *	24,310	122,780	147,090
Average Weekly Circulation (2011)	7,563	13,328	20,891
Average Daily Circulation (2011)			6,405

\*Estimated station totals are sums of the Nielsen TV and Cable TV household estimates for each county in which the station registers viewing of more than 5% as per the Nielsen Survey Methods.

# Michigan — Grand Rapids

## WOOD-TV Ch. 7

**Network Service:** NBC.

**Licensee:** WOOD Television License Co. LLC, One W Exchange St, Ste 5A, Providence, RI 02903-1058.

**Studio:** 120 College Ave SE, Grand Rapids, MI 49503.

**Mailing Address:** 120 College Ave SE, Grand Rapids, MI 49503.

**Phone:** 616-456-8888. **Fax:** 616-456-5755.

**E-mail:** mike.laemers@woodtv.com

**Web Site:** http://www.woodtv.com

**Technical Facilities:** Channel No. 7 (174-180 MHz). Authorized power: 30-kw visual, aural. Antenna: 945-ft above av. terrain, 915-ft. above ground, 1739-ft. above sea level.

Latitude 42° 41' 14"  
Longitude 85° 30' 34"

**Note:** Latitude and longitude coordinates shown are based on the North American Datum of 1927 (NAD 27) as currently required by the Mass Media Bureau of the FCC.

**Ownership:** LIN TV Corp. (Group Owner).

**Began Operation:** August 1, 1999. Began analog operations: August 15, 1949. Sale to present owner by LCH Communications Inc. approved by FCC June 23, 1999. Follow-up sale of LIN to Chancellor Media Corp. cancelled. Sale to LCH Communications Inc. by Time Inc. approved by FCC February 10, 1983. Sale to Time-Life by H. M. Bitner interests approved by FCC April 17, 1957. Bitner group's purchase of station, then called WLAV-TV, from Leonard A. Versluis approved by FCC September 1951. Ceased analog operations: June 12, 2009.

**Represented (sales):** Blair Television.

**Represented (engineering):** du Treil, Lundin & Rackley Inc.

**Personnel:**

Diane Kniowski, President & General Manager.

Craig Cole, Operations & Program Director.

Mike Laemers, Director of Engineering.

Fred Corbus, General Sales Manager.

Keith Grandolph, National Sales Manager.

Bob Klap, News Director.

Ken Selvig, Chief Engineer.

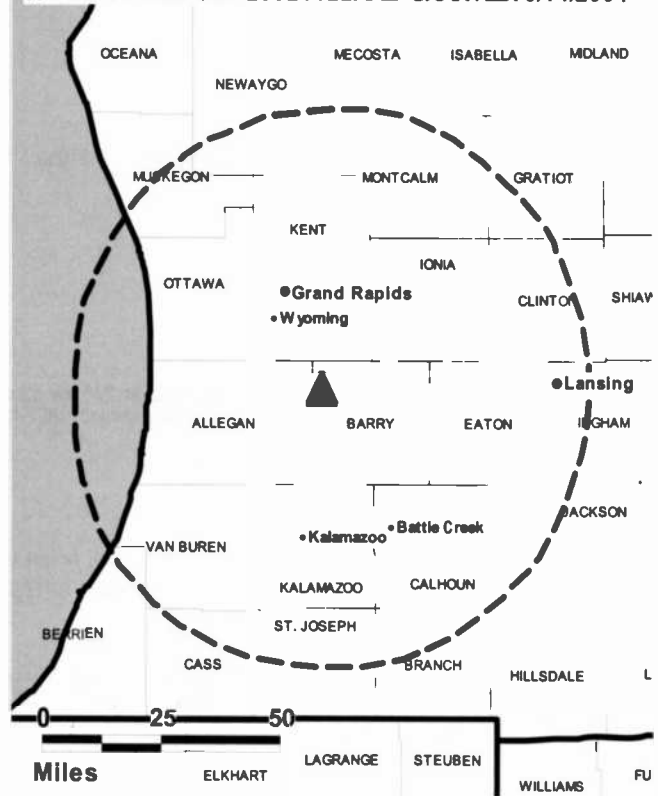
Eva Cooper, Community Affairs Director.

Curtis Kaechle, Promotion Manager.

**City of License:** Grand Rapids.

**Station DMA:** Grand Rapids-Kalamazoo-Battle Creek, MI. **Rank:** 42.

### WOOD-TV BMPCDT-20021122AAE GRANTED: 6/14/2004



© 2012 Warren Communications News

Circulation © 2011 Nielsen. Coverage based on Nielsen study.

GrandTotal	Cable TV Households	Non-cable TV Households	Total TV Households
Estimated Station Totals *	437,260	385,750	823,010
Average Weekly Circulation (2011)	282,364	218,842	501,206
Average Daily Circulation (2011)			256,741
<b>Station DMA Total</b>	<b>Cable TV Households</b>	<b>Non-cable TV Households</b>	<b>Total TV Households</b>
Estimated Station Totals *	408,760	331,470	740,230
Average Weekly Circulation (2011)	276,434	215,325	491,759
Average Daily Circulation (2011)			253,635
<b>Other DMA Total</b>	<b>Cable TV Households</b>	<b>Non-cable TV Households</b>	<b>Total TV Households</b>
Estimated Station Totals *	28,500	54,280	82,780
Average Weekly Circulation (2011)	5,930	3,517	9,447
Average Daily Circulation (2011)			3,106

\*Estimated station totals are sums of the Nielsen TV and Cable TV household estimates for each county in which the station registers viewing of more than 5% as per the Nielsen Survey Methods.

# Michigan — Grand Rapids

**WXMI**  
Ch. 19

**Network Service:** FOX.

**Licensee:** Tribune Television Holdings Inc., Debtor-In-Possession, 3117 Plaza Dr NE, Grand Rapids, MI 49525.

**Studio:** 3117 Plaza Dr. NE, Grand Rapids, MI 49525.

**Mailing Address:** 3117 Plaza Dr NE, Grand Rapids, MI 49525.

**Phone:** 616-364-8722. **Fax:** 616-364-8506.

**E-mail:** feedback@wxmi.com; news@wxmi.com

**Web Site:** http://www.wxmi.com

**Technical Facilities:** Channel No. 19 (500-506 MHz). Authorized power: 725-kw max. visual, aural. Antenna: 1004-ft above av. terrain, 952-ft. above ground, 840-ft. above sea level.

Latitude 42° 41' 15"  
Longitude 85° 31' 57"

Holds CP for change to 750-kw max. visual, 1096-ft above av. terrain, 1043-ft. above ground, 1883-ft. above sea level; BPCDT-20080619AKI.

**Note:** Latitude and longitude coordinates shown are based on the North American Datum of 1927 (NAD 27) as currently required by the Mass Media Bureau of the FCC.

**Ownership:** Tribune Broadcasting Co., Debtor-In-Possession (Group Owner).

**Began Operation:** August 20, 2002. Standard Definition. Began analog operations: March 18, 1982. Involuntary assignment to debtor-in-possession status approved by FCC December 24, 2008. Transfer of control from public shareholders of the Tribune Co. to Tribune Employee Stock Ownership Plan approved by FCC November 30, 2007. Station was acquired by present owner from Emmis Broadcasting Corp. when it and KTZZ-TV (now KMYQ) Seattle, WA were swapped for Tribune Broadcasting Co.'s WQCD (FM) New York, NY. Emmis Communications Corp. had just acquired the television stations from Dudley Communications Corp. FCC approved the deals March 20, 1998. Ceased analog operations: June 12, 2009.

**Represented (legal):** Sidley Austin LLP.

**Personnel:**

Patricia Kolb, Vice President & General Manager.

Bonnie Hunter, Administrative Operations Director.

Jeff Cartwright, Sales Director.

Shelly Bohr, National Sales Manager.

Dale Scholten, Engineering Director.

Mark Krause, Program Director.

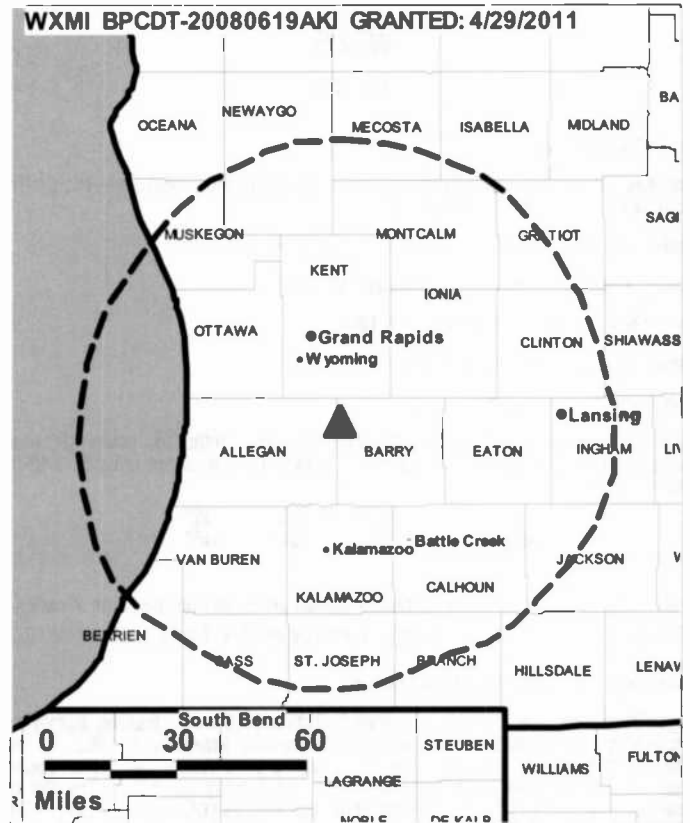
Travis Henkaline, Creative Services Director.

Sarah Brinks, Research Coordinator.

Carol Avey, Traffic Manager.

**City of License:** Grand Rapids.

**Station DMA:** Grand Rapids-Kalamazoo-Battle Creek, MI. Rank: 42.



© 2012 Warren Communications News

Circulation © 2011 Nielsen. Coverage based on Nielsen study.

GrandTotal	Cable TV Households	Non-cable TV Households	Total TV Households
Estimated Station Totals *	427,630	366,830	794,460
Average Weekly Circulation (2011)	245,201	202,905	448,106
Average Daily Circulation (2011)			170,817
Station DMA Total	Cable TV Households	Non-cable TV Households	Total TV Households
Estimated Station Totals *	408,760	331,470	740,230
Average Weekly Circulation (2011)	243,873	200,933	444,806
Average Daily Circulation (2011)			169,940
Other DMA Total	Cable TV Households	Non-cable TV Households	Total TV Households
Estimated Station Totals *	18,870	35,360	54,230
Average Weekly Circulation (2011)	1,328	1,972	3,300
Average Daily Circulation (2011)			877

\*Estimated station totals are sums of the Nielsen TV and Cable TV household estimates for each county in which the station registers viewing of more than 5% as per the Nielsen Survey Methods.

# Michigan — Grand Rapids

**WZZM**  
**Ch. 13**

**Network Service:** ABC.

**Licensee:** Combined Communications Corp. of Oklahoma Inc., 7950 Jones Branch Dr, c/o Gannett Co., McLean, VA 22102.

**Studio:** 645 3 Mile Rd. NW, Grand Rapids, MI 49544.

**Mailing Address:** PO Box Z, Grand Rapids, MI 49501.

**Phone:** 616-785-1313. **Fax:** 616-785-1301.

**E-mail:** management@wzzm13.com

**Web Site:** http://www.wzzm13.com

**Technical Facilities:** Channel No. 13 (210-216 MHz). Authorized power: 24.5-kw visual, aural. Antenna: 1064-ft above av. terrain, 1025-ft. above ground, 1812-ft. above sea level.

Latitude 43° 18' 35"  
Longitude 85° 54' 45"

**Note:** Latitude and longitude coordinates shown are based on the North American Datum of 1927 (NAD 27) as currently required by the Mass Media Bureau of the FCC.

**Ownership:** Gannett Co. Inc. (Group Owner).

**Began Operation:** June 12, 2002. Standard Definition. Station broadcasting digitally on its analog channel allotment. Began analog operations: November 1, 1962. Started on interim basis with all four applicants operating on a cooperative basis. Began operation as West Michigan Telecasters Inc. on January 25, 1965. Transfer of control to Synercom Communications Corp. approved by FCC September 17, 1969. Split-off to Lewis V. Chamberlin, et al., approved by FCC December 31, 1973. Sale to Wometco Enterprises Inc. approved by FCC December 8, 1977. Sale to KKR approved by FCC April 11, 1984. Sale to Price Communications approved by FCC December 19, 1985. Sale to Northstar Television Group approved by FCC September 11, 1989. Sale to Argyle Television Holdings II Inc. approved by FCC November 7, 1994. Sale to present owner by Argyle Television approved by FCC January 27, 1997. Ceased analog operations: June 12, 2009.

**Represented (sales):** Blar Television.

**Personnel:**

Janet Mason, President & General Manager.

Chuck Mikowski, Vice President & Technology Director.

Kim Krause, General Sales Manager.

Chris Legg, Local Sales Manager.

Tim Siegel, National Sales Manager.

Tim Geraghty, News Director.

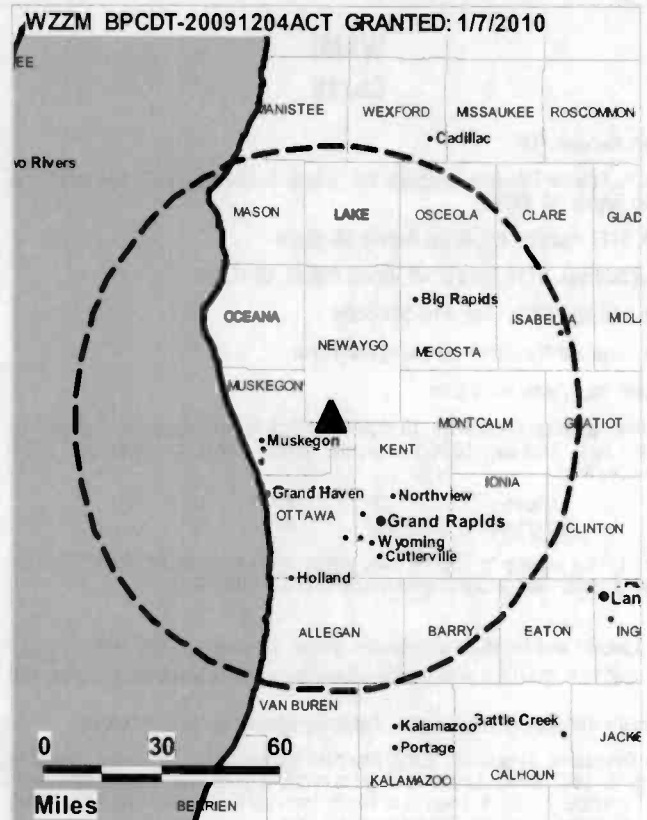
Karen Kriscunas, Business Manager.

Al Forist, Program Coordinator.

Pamela Rankin, Marketing & Promotions Director.

Jay Lowe, Production Manager.

Deb Hudelson, Traffic Manager.



© 2012 Warren Communications News

**City of License:** Grand Rapids.

**Station DMA:** Grand Rapids-Kalamazoo-Battle Creek, MI. Rank: 42.

Circulation © 2011 Nielsen. Coverage based on Nielsen study.

GrandTotal	Cable TV Households	Non-cable TV Households	Total TV Households
Estimated Station Totals *	432,060	345,610	777,670
Average Weekly Circulation (2011)	203,732	152,274	356,006
Average Daily Circulation (2011)			165,172
Station DMA Total	Cable TV Households	Non-cable TV Households	Total TV Households
Estimated Station Totals *	400,000	331,470	731,470
Average Weekly Circulation (2011)	192,458	149,491	341,949
Average Daily Circulation (2011)			159,307
Other DMA Total	Cable TV Households	Non-cable TV Households	Total TV Households
Estimated Station Totals *	32,060	14,140	46,200
Average Weekly Circulation (2011)	11,274	2,783	14,057
Average Daily Circulation (2011)			5,865

\*Estimated station totals are sums of the Nielsen TV and Cable TV household estimates for each county in which the station registers viewing of more than 5% as per the Nielsen Survey Methods.



# Michigan — Iron Mountain

## WDHS Ch. 8

**Network Service:** IND.

**Licensee:** W. Russell Withers Jr., PO Box 1508, Mount Vernon, IL 62864-1508.

**Studio:** 1500 E B St, Iron Mountain, MI 49801.

**Mailing Address:** PO Box 1508, Mount Vernon, IL 62864.

**Phone:** 906-776-8888; 618-242-3500. **Fax:** 906-776-8888.

**Technical Facilities:** Channel No. 8 (180-186 MHz). Authorized power: 22-kw visual, aural. Antenna: 561-ft above av. terrain, 161-ft. above ground, 1686-ft. above sea level.

Latitude	45°	49'	10"
Longitude	88°	02'	35"

**Note:** Latitude and longitude coordinates shown are based on the North American Datum of 1927 (NAD 27) as currently required by the Mass Media Bureau of the FCC.

**Ownership:** W. Russell Withers Jr. (Group Owner).

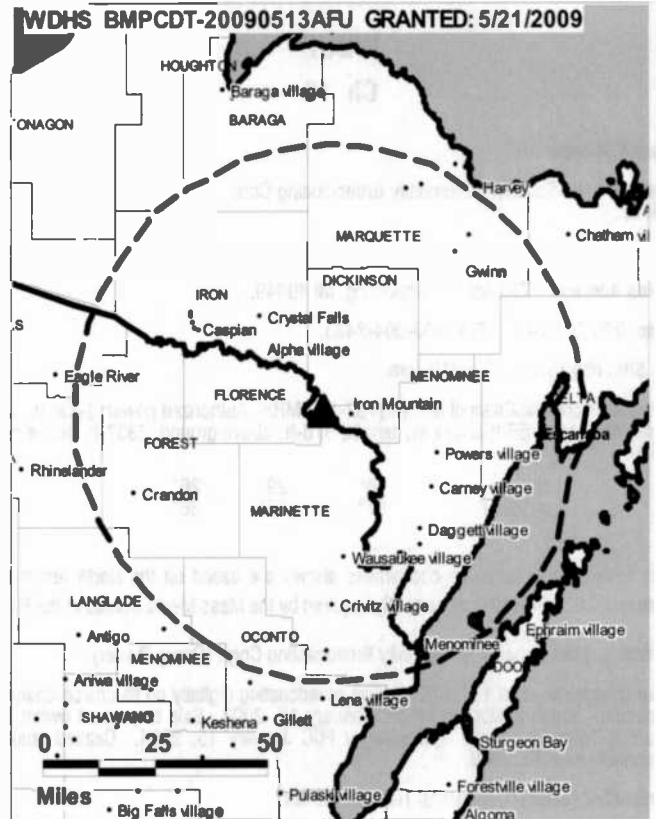
**Began Operation:** October 30, 2003. Station broadcasting digitally on its analog channel allotment. Began analog operations: October 19, 1994. Sale to Danny Hood Evangelistic Association by John R. Powley approved by FCC May 14, 1992. Sale to Fant Broadcasting by Danny Hood Evangelistic Association approved by FCC November 13, 1995 but not consummated. Sale to present owner by Danny Hood Evangelistic Association approved by FCC October 30, 1996. Sale to MICI Inc. (Mario Iacobelli) by W. Russell Withers Jr. approved by FCC April 25, 1997 but never consummated. Ceased analog operations: June 12, 2009.

### Personnel:

Sue Quadrani, Station Manager.

**City of License:** Iron Mountain. **Station DMA:** Marquette, MI. **Rank:** 180.

**Nielsen Data:** Not available.



© 2012 Warren Communications News

**WBUP**  
**Ch. 10**

**Network Service:** ABC.

**Licensee:** Lake Superior Community Broadcasting Corp., 1390 Bagley St, Alpena, MI 49707.

**Studio:** 1705 Ash St, Ishpeming, MI 49849.

**Mailing Address:** 1705 Ash St, Ishpeming, MI 49849.

**Phone:** 906-204-2436. **Fax:** 906-204-2433.

**Web Site:** <http://www.tv5and10.com>

**Technical Facilities:** Channel No. 10 (192-198 MHz). Authorized power: 9-kw visual, aural. Antenna: 755-ft above av. terrain, 576-ft. above ground, 2337-ft. above sea level.

Latitude 46° 29' 26"  
Longitude 87° 53' 36"

**Note:** Latitude and longitude coordinates shown are based on the North American Datum of 1927 (NAD 27) as currently required by the Mass Media Bureau of the FCC.

**Ownership:** Lake Superior Community Broadcasting Corp. (Group Owner).

**Began Operation:** June 12, 2009. Station broadcasting digitally on its analog channel allotment. Began analog operation: January 15, 2003. Sale to present owner by Scanlan Television Corp. approved by FCC January 15, 2004. Ceased analog operation: June 12, 2009.

**Represented (sales):** Continental Television Sales.

**Represented (engineering):** du Treil, Lundin & Rackley Inc.

**Personnel:**

Tim Eagan, Station Manager.

Paul Garber, Local Sales Manager.

Gerry Heyn, Chief Engineer.

Randy Carlisle, Promotion & Production Manager.

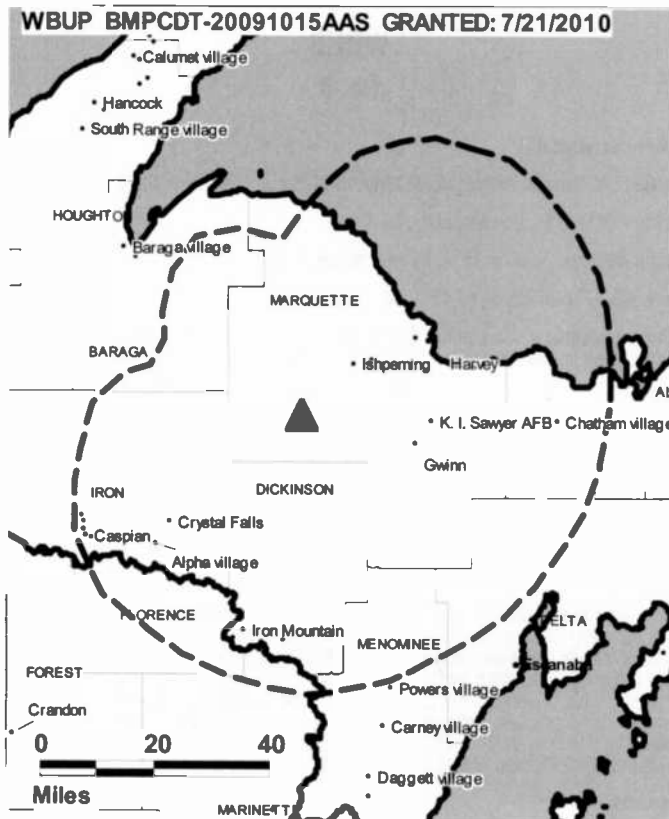
Lori Guston, Traffic Manager.

**City of License:** Ishpeming. **Station DMA:** Marquette, MI. **Rank:** 180.



FULLY SEARCHABLE • CONTINUOUSLY UPDATED • DISCOUNT RATES FOR PRINT PURCHASERS

For more information call 800-771-9202 or visit [www.warren-news.com](http://www.warren-news.com)



© 2012 Warren Communications News

Circulation © 2011 Nielsen. Coverage based on Nielsen study.

GrandTotal	Cable TV Households	Non-cable TV Households	Total TV Households
Estimated Station Totals *	61,090	27,080	88,170
Average Weekly Circulation (2011)	28,222	10,963	39,185
Average Daily Circulation (2011)			16,214
Station DMA Total	Cable TV Households	Non-cable TV Households	Total TV Households
Estimated Station Totals *	57,320	27,080	84,400
Average Weekly Circulation (2011)	27,951	10,963	38,914
Average Daily Circulation (2011)			16,188
Other DMA Total	Cable TV Households	Non-cable TV Households	Total TV Households
Estimated Station Totals *	3,770	0	3,770
Average Weekly Circulation (2011)	271	0	271
Average Daily Circulation (2011)			26

\*Estimated station totals are sums of the Nielsen TV and Cable TV household estimates for each county in which the station registers viewing of more than 5% as per the Nielsen Survey Methods.

**Michigan — Jackson**

**WHTV**  
**Ch. 34**

**Network Service:** MNT.

**Licensee:** Spartan-TV LLC, 5670 Wilshire Blvd, Ste 1300, Los Angeles, CA 90036.

**Studio:** 2820 E Saginaw St, Lansing, MI 48912.

**Mailing Address:** 2820 E Saginaw St, Lansing, MI 48912.

**Phone:** 517-372-9497. **Fax:** 517-372-9499.

**E-mail:** lrogow@loop.com

**Web Site:** <http://www.my18.tv>

**Technical Facilities:** Channel No. 34 (590-596 MHz). Authorized power: 13.6-kw max. visual, aural. Antenna: 863-ft above av. terrain, 860-ft. above ground, 1755-ft. above sea level.

Latitude	42°	41'	19"
Longitude	84°	22'	35"

Requests modification of CP for change to 280-kw max. visual; BMPCDT-20110420AB.

Holds CP for change to 88-kw max. visual, 945-ft above av. terrain, 942-ft. above ground, 1837-ft. above sea level; BMPCDT-20101013ADM.

**Note:** Latitude and longitude coordinates shown are based on the North American Datum of 1927 (NAD 27) as currently required by the Mass Media Bureau of the FCC.

**Ownership:** Donald Wilson; Venture Technologies Group LLC (Group Owner).

**Began Operation:** November 16, 2007. Began analog operations: July 1, 1999. Ceased analog operations: December 1, 2008. Transfer of control by Spartan-TV LLC from Frank Washington (51.5% votes & 20% assets to 0) to Venture Technologies Group LLC (46.1% votes & 76% assets to 97.6% votes & 96% assets) approved by FCC February 4, 2011.

**Represented (legal):** Wiley Rein LLP.

**Personnel:**

Lori Harper, Station Manager.

Brigette Hath, Traffic Assistant.

**City of License:** Jackson. **Station DMA:** Lansing, MI. **Rank:** 115.



© 2012 Warren Communications News

Circulation © 2011 Nielsen. Coverage based on Nielsen study.

Grand Total	Cable TV Households	Non-cable TV Households	Total TV Households
Estimated Station Totals *	134,540	118,840	253,380
Average Weekly Circulation (2011)	27,330	21,488	48,818
Average Daily Circulation (2011)			15,861

Station DMA Total	Cable TV Households	Non-cable TV Households	Total TV Households
Estimated Station Totals *	134,540	118,840	253,380
Average Weekly Circulation (2011)	27,330	21,488	48,818
Average Daily Circulation (2011)			15,861

\*Estimated station totals are sums of the Nielsen TV and Cable TV household estimates for each county in which the station registers viewing of more than 5% as per the Nielsen Survey Methods.

**Michigan — Kalamazoo**

**WLLA**

**Ch. 45**

**Network Service:** IND.

**Licensee:** Christian Faith Broadcast Inc., 3809 Maple Ave, PO Box 247, Castalia, OH 44824.

**Studio:** 7048 Kilgore Rd, Kalamazoo, MI 49001.

**Mailing Address:** PO Box 3157, Kalamazoo, MI 49003.

**Phone:** 269-345-6421. **Fax:** 269-345-5665.

**E-mail:** delorisw@cfbroadcast.net

**Web Site:** http://www.wlla.tv

**Technical Facilities:** Channel No. 45 (656-662 MHz). Authorized power: 440-kw max. visual, aural. Antenna: 1085-ft above av. terrain, 1066-ft. above ground, 1938-ft. above sea level.

Latitude            42°     33'     52"  
Longitude          85°     27'     31"

**Note:** Latitude and longitude coordinates shown are based on the North American Datum of 1927 (NAD 27) as currently required by the Mass Media Bureau of the FCC.

**Ownership:** Christian Faith Broadcast Inc. (Group Owner).

**Began Operation:** May 29, 2007. Began analog operations: June 30, 1987. Station ceased analog operations November 7, 2008.

**Personnel:**

**Richard Hawkins,** General Manager & Business Manager.

**Jacob Potter,** Business Operations & Account Executive.

**Rusty Yost,** Chief Engineer.

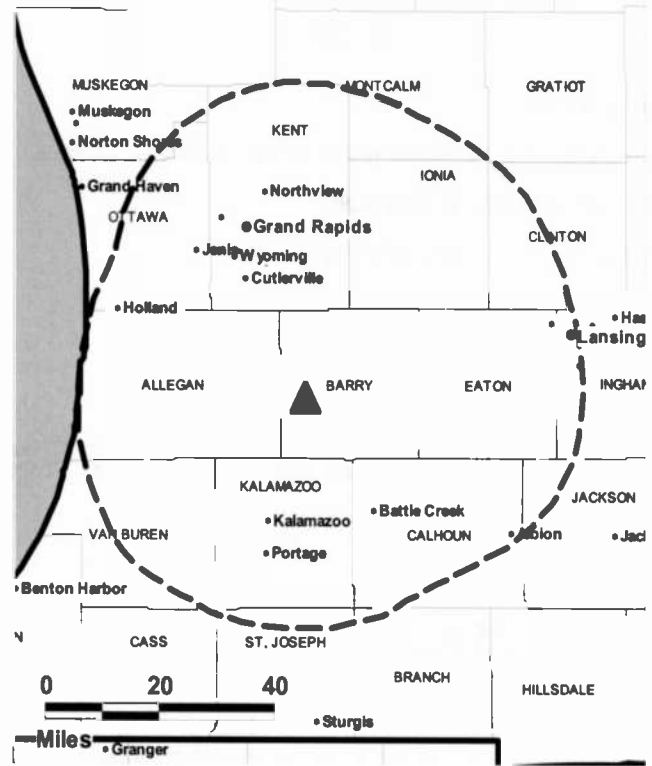
**Barbara Hawkins,** Program Director.

**Deloris Watts,** Traffic Manager.

**City of License:** Kalamazoo.

**Station DMA:** Grand Rapids-Kalamazoo-Battle Creek, MI. **Rank:** 42.

**WLLA BPCDT-19991108AAD GRANTED: 1/10/2006**



Circulation © 2011 Nielsen. Coverage based on Nielsen study.

GrandTotal	Cable TV Households	Non-cable TV Households	Total TV Households
Estimated Station Totals *	9,490	0	9,490
Average Weekly Circulation (2011)	788	0	788
Average Daily Circulation (2011)			66

Station DMA Total	Cable TV Households	Non-cable TV Households	Total TV Households
Estimated Station Totals *	9,490	0	9,490
Average Weekly Circulation (2011)	788	0	788
Average Daily Circulation (2011)			66

\*Estimated station totals are sums of the Nielsen TV and Cable TV household estimates for each county in which the station registers viewing of more than 5% as per the Nielsen Survey Methods.

**WWMT**  
Ch. 2

**Network Service:** CW, CBS.

**Licensee:** Freedom Broadcasting of Michigan Licensee LLC, Debtor in Possession, 590 W Maple St, Kalamazoo, MI 49008.

**Studio:** 509 W Maple St, Kalamazoo, MI 49008.

**Mailing Address:** 590 W. Maple St, Kalamazoo, MI 49008.

**Phone:** 269-388-3333; 800-875-3333. **Fax:** 269-388-8228.

**E-mail:** jimsteff@wwmt.com

**Web Site:** http://www.wwmt.com

**Technical Facilities:** Channel No. 2 (54-60 MHz). Authorized power: 10-kw visual, aural. Antenna: 1001-ft above av. terrain, 1043-ft. above ground, 770-ft. above sea level.

Latitude 42° 37' 56"  
Longitude 85° 32' 16"

Holds CP for change to channel number 8, 25-kw visual, 843-ft above av. terrain, 886-ft. above ground, 1657-ft. above sea level; BPCDT-20080312ABA.

**Note:** Latitude and longitude coordinates shown are based on the North American Datum of 1927 (NAD 27) as currently required by the Mass Media Bureau of the FCC.

**Ownership:** Freedom Communications Broadcast Trust (Group Owner).

**Began Operation:** May 1, 2002. Began analog operations: June 1, 1950. Ceased analog operations: June 12, 2009. Sale to Gillett Broadcasting by Fetzer TV Corp. approved by FCC October 29, 1985. Transfer to Busse Broadcasting Corp. approved by FCC July 31, 1987. Sale to Granite Broadcasting Corp. by Busse Broadcasting Corp. approved by FCC April 6, 1995. Sale to Freedom Broadcasting Inc. by Granite Broadcasting Corp. approved by FCC June 22, 1998. Sale to present owner by Freedom Broadcasting Inc. approved by FCC April 1, 2004. Involuntary pro forma assignment of license to debtor in possession status approved by FCC September 29, 2009. Involuntary pro forma transfer of control by Freedom Broadcasting of Michigan Licensee LLC, Debtor in Possession from Freedom Communications Holdings Inc., Debtor in Possession to Freedom Communications Broadcast Trust (Gary R. Chapman, Trustee) approved by FCC April 12, 2010.

**Represented (sales):** TeleRep Inc.

**Represented (legal):** Latham & Watkins.

**Personnel:**

Jim Lutton, Vice President & General Manager.

James Y. Wagner, General Sales Manager.

Shawn Ferenc, National Sales Manager.

Todd Brown, Local Sales Manager.

Cathy Younkln, News Director.

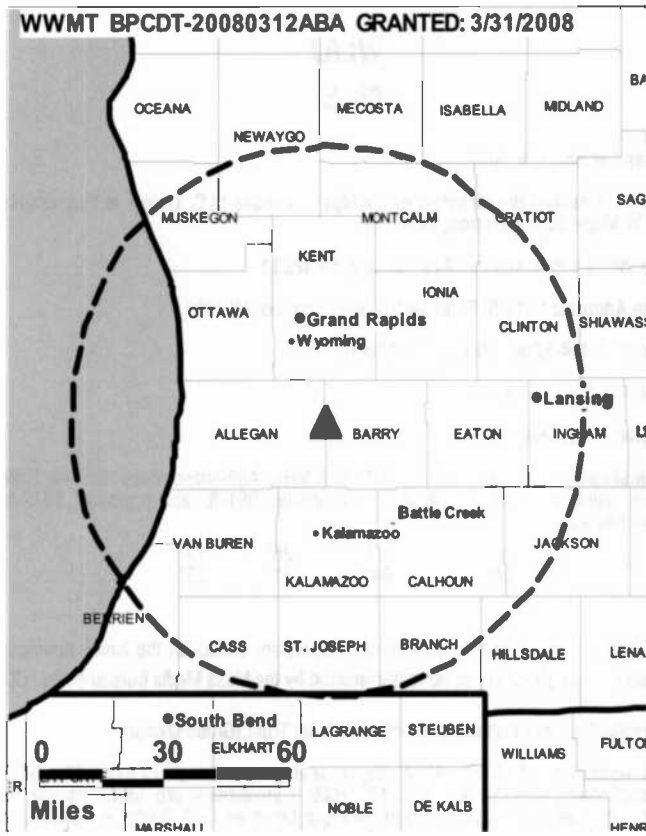
Jim Steffey, Chief Engineer.

Jeannene Evans, Controller.

Susan Abraham, Program Manager.

Mark Bishop, Promotion Director.

Margie Candela, Human Resources Manager.



© 2012 Warren Communications News

**City of License:** Kalamazoo.

**Station DMA:** Grand Rapids-Kalamazoo-Battle Creek, MI. Rank: 42.

Circulation © 2011 Nielsen. Coverage based on Nielsen study.

GrandTotal	Cable TV Households	Non-cable TV Households	Total TV Households
Estimated Station Totals *	494,250	354,430	848,680
Average Weekly Circulation (2011)	275,650	200,196	475,846
Average Daily Circulation (2011)			238,370
Station DMA Total	Cable TV Households	Non-cable TV Households	Total TV Households
Estimated Station Totals *	408,760	331,470	740,230
Average Weekly Circulation (2011)	269,815	198,502	468,317
Average Daily Circulation (2011)			236,585
Other DMA Total	Cable TV Households	Non-cable TV Households	Total TV Households
Estimated Station Totals *	85,490	22,960	108,450
Average Weekly Circulation (2011)	5,835	1,694	7,529
Average Daily Circulation (2011)			1,785

\*Estimated station totals are sums of the Nielsen TV and Cable TV household estimates for each county in which the station registers viewing of more than 5% as per the Nielsen Survey Methods.

# Michigan — Lansing

**WLAJ**  
**Ch. 51**

**Network Service:** CW, ABC.

**Licensee:** Freedom Broadcasting of Michigan Licensee LLC, Debtor in Possession, 590 W Maple St, Kalamazoo, MI 49008.

**Studio:** 5815 S Pennsylvania Ave, Lansing, MI 48911.

**Mailing Address:** 5815 S. Pennsylvania Ave, Lansing, MI 48911.

**Phone:** 517-394-5300. Fax: 517-887-0077.

**E-mail:** wlaajnews@wlaaj.com

**Web Site:** http://www.wlaaj.com

**Technical Facilities:** Channel No. 51 (692-698 MHz). Authorized power: 900-kw max. visual, aural. Antenna: 984-ft above av. terrain, 991-ft. above ground, 1932-ft. above sea level.

Latitude 42° 25' 13"  
Longitude 84° 31' 25"

**Note:** Latitude and longitude coordinates shown are based on the North American Datum of 1927 (NAD 27) as currently required by the Mass Media Bureau of the FCC.

**Ownership:** Freedom Communications Broadcast Trust (Group Owner).

**Began Operation:** April 22, 2004. Began analog operations: October 13, 1990. Ceased analog operations: June 12, 2009. Involuntary pro forma transfer of control by Freedom Broadcasting of Michigan Licensee LLC, Debtor in Possession from Freedom Communications Holdings Inc., Debtor in Possession to Freedom Communications Broadcast Trust (Gary R. Chapman, Trustee) approved by FCC April 12, 2010. Involuntary pro forma assignment of license to debtor in possession status approved by FCC September 29, 2009. Sale to present owner by Freedom Broadcasting Inc. approved by FCC April 1, 2004.

**Represented (legal):** Latham & Watkins.

**Represented (sales):** TeleRep Inc.

**Personnel:**

**James Wareham**, Vice President & General Manager.

**Susan Angel**, Local Sales Manager.

**Shanna Machosek**, Traffic Manager & National Sales Manager.

**Jim Fordyce**, News & Program Director.

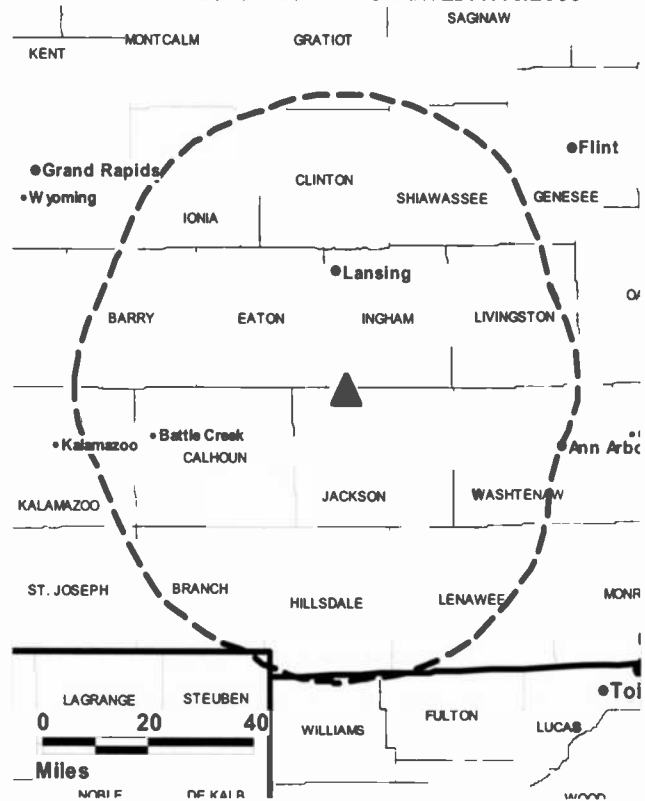
**Michael Winsky**, Chief Engineer.

**Jeannene Evans**, Business Manager.

**Chuck Toner**, Promotion & Production Manager.

**City of License:** Lansing. **Station DMA:** Lansing, MI. **Rank:** 115.

**WLAJ BMPCDT-20030423AAW GRANTED: 7/16/2003**



© 2012 Warren Communications News

Circulation © 2011 Nielsen. Coverage based on Nielsen study.

GrandTotal	Cable TV Households	Non-cable TV Households	Total TV Households
Estimated Station Totals *	141,680	145,790	287,470
Average Weekly Circulation (2011)	64,208	58,478	122,686
Average Daily Circulation (2011)			42,847
Station DMA Total	Cable TV Households	Non-cable TV Households	Total TV Households
Estimated Station Totals *	134,540	118,840	253,380
Average Weekly Circulation (2011)	63,615	55,621	119,236
Average Daily Circulation (2011)			42,229
Other DMA Total	Cable TV Households	Non-cable TV Households	Total TV Households
Estimated Station Totals *	7,140	26,950	34,090
Average Weekly Circulation (2011)	593	2,857	3,450
Average Daily Circulation (2011)			618

\*Estimated station totals are sums of the Nielsen TV and Cable TV household estimates for each county in which the station registers viewing of more than 5% as per the Nielsen Survey Methods.

**WLNS-TV**  
**Ch. 36**

**Network Service:** CBS.

**Licensee:** Young Broadcasting of Lansing Inc., 160 Greentree Dr, Ste 101, Dover, DE 19904.

**Studio:** 2820 E Saginaw St, Lansing, MI 48912.

**Mailing Address:** P.O. Box 40226, Lansing, MI 48901.

**Phone:** 517-372-8282. **Fax:** 517-372-1507.

**E-mail:** gm@wlms.com

**Web Site:** http://www.wlms.com

**Technical Facilities:** Channel No. 36 (602-608 MHz). Authorized power: 984-kw max. visual, aural. Antenna: 945-ft above av. terrain, 942-ft. above ground, 1837-ft. above sea level.

Latitude 42° 41' 19"  
Longitude 84° 22' 35"

**Note:** Latitude and longitude coordinates shown are based on the North American Datum of 1927 (NAD 27) as currently required by the Mass Media Bureau of the FCC.

**Ownership:** New Young Broadcasting Holding Co. Inc. (Group Owner).

**Began Operation:** January 2, 2002. Began analog operations: May 1, 1950. Ceased analog operations: June 12, 2009. Assignment to Young Broadcasting of Lansing Inc. (New Young Broadcasting Holding Co. Inc.) approved by FCC June 18, 2010. Competing assignment to reorganized subsidiaries of Young Broadcasting Inc. dismissed at applicant's request June 2, 2010. Involuntary assignment to debtor in possession status approved by FCC March 17, 2009. Sale to Young Broadcasting Inc. by Backe Communications approved by FCC May 14, 1986. Sale to Backe Communications by Gross Telecasting approved by FCC April 26, 1984.

**Represented (legal):** Harris, Wiltshire & Grannis LLP.

**Personnel:**

**Dan Batchelor**, General Manager.

**Doug Powers**, Station & Traffic Manager.

**Clay Koenig**, General Sales Manager.

**Bob Serre**, National Sales Manager.

**Jam Sardar**, News Director.

**Peggy Wilcox**, Finance Director.

**Cory Cummings**, Chief Engineer.

**Teresa Morton**, Program Director.

**Dan Clark**, Promotion Director.

**Gene Shanahan**, Operations & Production Manager.

**City of License:** Lansing. **Station DMA:** Lansing, MI. **Rank:** 115.



© 2012 Warren Communications News

Circulation © 2011 Nielsen. Coverage based on Nielsen study.

GrandTotal	Cable TV Households	Non-cable TV Households	Total TV Households
Estimated Station Totals *	222,940	233,290	456,230
Average Weekly Circulation (2011)	111,733	94,055	205,788
Average Daily Circulation (2011)			98,584
Station DMA Total	Cable TV Households	Non-cable TV Households	Total TV Households
Estimated Station Totals *	134,540	118,840	253,380
Average Weekly Circulation (2011)	93,049	78,027	171,076
Average Daily Circulation (2011)			84,963
Other DMA Total	Cable TV Households	Non-cable TV Households	Total TV Households
Estimated Station Totals *	88,400	114,450	202,850
Average Weekly Circulation (2011)	18,684	16,028	34,712
Average Daily Circulation (2011)			13,621

\*Estimated station totals are sums of the Nielsen TV and Cable TV household estimates for each county in which the station registers viewing of more than 5% as per the Nielsen Survey Methods.

**WSYM-TV**  
**Ch. 38**

**Network Service:** FOX.

**Licensee:** Journal Broadcast Corp., 3355 S Valley View Blvd, Las Vegas, NV 89102.

**Studio:** 600 W St. Joseph St, Ste 47, Lansing, MI 48933.

**Mailing Address:** 600 W St. Joseph St, Ste 47, Lansing, MI 48933.

**Phone:** 517-484-7747. **Fax:** 517-484-3144.

**E-mail:** gbaxter@fox47news.com

**Web Site:** <http://www.fox47news.com>

**Technical Facilities:** Channel No. 38 (614-620 MHz). Authorized power: 933-kw max. visual, aural. Antenna: 922-ft above av. terrain, 932-ft. above ground, 1850-ft. above sea level.

Latitude	42°	28'	03"
Longitude	84°	39'	06"

**Note:** Latitude and longitude coordinates shown are based on the North American Datum of 1927 (NAD 27) as currently required by the Mass Media Bureau of the FCC.

**Ownership:** Journal Communications Inc. (Group Owner).

**Began Operation:** November 7, 2006. Began analog operations: December 1, 1982. Sale to WTMJ Inc. by F & S Development Group approved by FCC November 9, 1984. Sale to present owner by WTMJ Inc. approved by FCC December 23, 1997. Ceased analog operations: June 12, 2009.

**Personnel:**

**Gary Baxter,** Vice President, General Manager & General Sales Manager.

**Jami Anderson,** National Sales Manager.

**Joe Antonelli,** Local Sales Manager.

**Kevin Ragan,** News Director.

**John Szarowicz,** Engineer In Charge.

**Kip Bohne,** Promotion & Production Director.

**Carey Jarvis,** Traffic Manager.

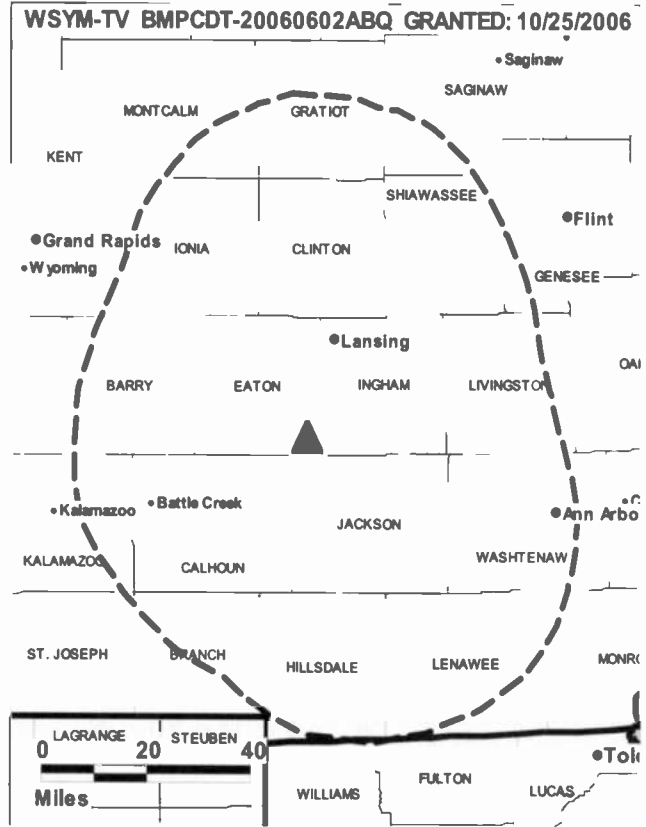
**City of License:** Lansing. **Station DMA:** Lansing, MI. **Rank:** 115.

CABLE & TV STATION COVERAGE

Atlas2012

The perfect companion to the Television & Cable Factbook

To order call 800-771-9202 or visit [www.warren-news.com](http://www.warren-news.com)



© 2012 Warren Communications News

Circulation © 2011 Nielsen. Coverage based on Nielsen study.

GrandTotal	Cable TV Households	Non-cable TV Households	Total TV Households
Estimated Station Totals *	162,430	174,470	336,900
Average Weekly Circulation (2011)	79,627	68,434	148,061
Average Daily Circulation (2011)			50,569
Station DMA Total	Cable TV Households	Non-cable TV Households	Total TV Households
Estimated Station Totals *	134,540	118,840	253,380
Average Weekly Circulation (2011)	75,249	62,852	138,101
Average Daily Circulation (2011)			47,925
Other DMA Total	Cable TV Households	Non-cable TV Households	Total TV Households
Estimated Station Totals *	27,890	55,630	83,520
Average Weekly Circulation (2011)	4,378	5,582	9,960
Average Daily Circulation (2011)			2,644

\*Estimated station totals are sums of the Nielsen TV and Cable TV household estimates for each county in which the station registers viewing of more than 5% as per the Nielsen Survey Methods.



# Michigan — Marquette

## WLUC-TV Ch. 35

**Network Service:** NBC.

**Licensee:** Barrington Marquette License LLC, 2500 W Higgins Rd, Ste 155, Hoffman Estates, IL 60169-7275.

**Studio:** 177 US Hwy 41 E, Negaunee, MI 49866.

**Branch Office:** 606 Ludington, Escanaba, MI 49829.

**Mailing Address:** 177 US Hwy 41 E, Negaunee, MI 49866.

**Phone:** 906-475-4161. **Fax:** 906-475-4824.

**E-mail:** ddiloreto@wluctv6.com

**Web Site:** <http://www.uppermichigansource.com>

**Technical Facilities:** Channel No. 35 (596-602 MHz). Authorized power: 63-kw max. visual, aural. Antenna: 843-ft above av. terrain, 820-ft. above ground, 2296-ft. above sea level.

Latitude	46°	20'	11"
Longitude	87°	50'	55"

Holds CP for change to 83-kw max. visual, 860-ft above av. terrain, 840-ft. above ground, 2316-ft. above sea level; lat. 46° 20' 11", long. 87° 50' 56", BPCDT-20041021ADR.

**Note:** Latitude and longitude coordinates shown are based on the North American Datum of 1927 (NAD 27) as currently required by the Mass Media Bureau of the FCC.

**Ownership:** Pilot Group LP (Group Owner).

**Began Operation:** April 1, 2004. Began analog operations: March 23, 1956. Ceased analog operations: June 12, 2009. Transfer of control by Barrington Marquette License LLC from Katonah Pittman Ventures LLC to Pilot Group GP LLC pends. Sale to present owner by Raycom Media Inc. approved by FCC June 13, 2006. Sale to Raycom Media Inc. by Federal Broadcasting approved by FCC September 24, 1996. Sale to Federal Broadcasting by Gillett Group approved by FCC July 17, 1987. Sale to Gillett Group by Post Corp. approved by FCC June 19, 1984. Sale to Post Corp. with WLUC-TV, Green Bay, WI by M & M Broadcasting Co. approved by FCC January 6, 1965. In 1960 Lake Superior Broadcasting sold 48% interest to M & M Broadcasting for \$40,000. Sale of 52% control to M & M Broadcasting by original licensee, Lake Superior Broadcasting, approved by FCC July 8, 1959.

**Represented (sales):** HRP: Television Station Representative.

**Represented (legal):** Covington & Burling.

**Personnel:**

**Rob Jamros,** Vice President & General Manager.

**Rick Rhoades,** Local Sales Manager.

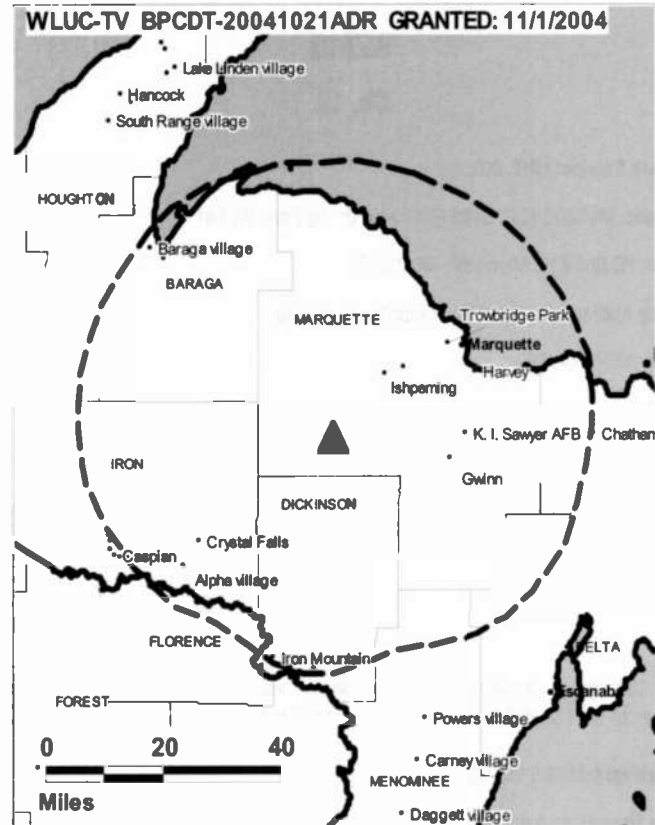
**Dan Diloreto,** National Sales Manager.

**Brian Cabell,** News Director.

**Kathi Fosburg,** Business Manager.

**Kim Parker,** Program & Promotions Director.

**Jeff Collins,** Media Operations Manager.



© 2012 Warren Communications News

**City of License:** Marquette. **Station DMA:** Marquette, MI. **Rank:** 180.

Circulation © 2011 Nielsen. Coverage based on Nielsen study.

GrandTotal	Cable TV Households	Non-cable TV Households	Total TV Households
Estimated Station Totals *	72,260	27,080	99,340
Average Weekly Circulation (2011)	51,161	15,733	66,894
Average Daily Circulation (2011)			39,986
Station DMA Total	Cable TV Households	Non-cable TV Households	Total TV Households
Estimated Station Totals *	57,320	27,080	84,400
Average Weekly Circulation (2011)	45,859	15,733	61,592
Average Daily Circulation (2011)			38,779
Other DMA Total	Cable TV Households	Non-cable TV Households	Total TV Households
Estimated Station Totals *	14,940	0	14,940
Average Weekly Circulation (2011)	5,302	0	5,302
Average Daily Circulation (2011)			1,207

\*Estimated station totals are sums of the Nielsen TV and Cable TV household estimates for each county in which the station registers viewing of more than 5% as per the Nielsen Survey Methods.

**Michigan — Marquette**

**WZMQ**

**Ch. 19**

**Network Service:** MNT, IND.

**Licensee:** MMMRC LLC, 3148 Mid Valley Dr, De Pere, WI 54115.

**Studio:** PO Box 416, Marquette, MI 49855.

**Mailing Address:** PO Box 416, Marquette, MI 49855.

**Phone:** 906-360-9699.

**E-mail:** gm@wzmqtv.com

**Web Site:** http://www.wzmqtv.com

**Technical Facilities:** Channel No. 19 (500-506 MHz). Authorized power: 31-kw max. visual, aural. Antenna: 577-ft above av. terrain, 486-ft. above ground, 1982-ft. above sea level.

Latitude	46°	30'	08"
Longitude	87°	38'	52"

**Note:** Latitude and longitude coordinates shown are based on the North American Datum of 1927 (NAD 27) as currently required by the Mass Media Bureau of the FCC.

**Ownership:** MMMRC LLC (Group Owner).

**Began Operation:** June 12, 2009. Station broadcasting digitally on its analog channel allotment. Began analog operation: May 1, 2003. Sale to Equity Broadcasting Corp. by WinStar Broadcasting Corp. approved by FCC July 18, 2001. Equity Broadcasting Corp. merged with Coconut Palm Acquisition Corp., becoming Equity Media Holdings Corp. FCC approved deal March 27, 2007. Assignment of license to Debtor in Possession status approved by FCC February 4, 2009. Sale to present owner by Equity Media Holdings Corp., Debtor in Possession approved by FCC June 9, 2009. Ceased analog operation: June 12, 2009.

**Represented (legal):** Dan J. Alpert.

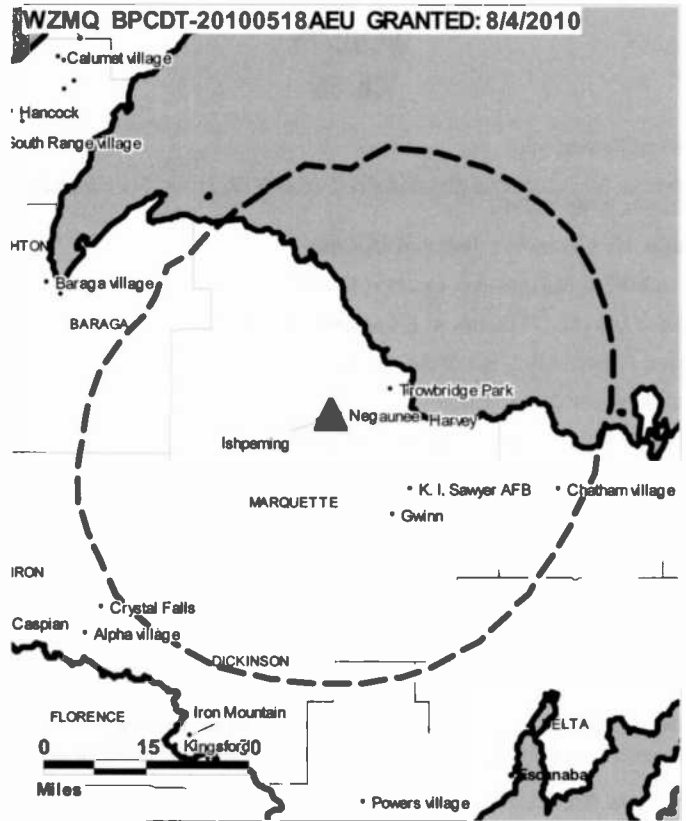
**Represented (engineering):** du Treil, Lundin & Rackley Inc.

**Personnel:**

**Greg Fess,** Vice President.

**Steven Soldinger,** Operations Manager, Little Rock.

**City of License:** Marquette. **Station DMA:** Marquette, MI. **Rank:** 180.



© 2012 Warren Communications News

Circulation © 2011 Nielsen. Coverage based on Nielsen study.

GrandTotal	Cable TV Households	Non-cable TV Households	Total TV Households
Estimated Station Totals *	53,240	0	53,240
Average Weekly Circulation (2011)	5,045	0	5,045
Average Daily Circulation (2011)			635

Station DMA Total	Cable TV Households	Non-cable TV Households	Total TV Households
Estimated Station Totals *	53,240	0	53,240
Average Weekly Circulation (2011)	5,045	0	5,045
Average Daily Circulation (2011)			635

\*Estimated station totals are sums of the Nielsen TV and Cable TV household estimates for each county in which the station registers viewing of more than 5% as per the Nielsen Survey Methods.

# Michigan — Mount Clemens

**WADL**  
**Ch. 39**

**Network Service:** IND.

**Licensee:** Adell Broadcasting Corp., 35000 Adell Dr, Clinton Twp., MI 48035-2814.

**Studio:** 35000 Adell Dr, Clinton Twp., MI 48035.

**Mailing Address:** 35000 Adell Dr, Clinton Twp., MI 48035.

**Phone:** 586-790-3838. **Fax:** 586-790-3841.

**E-mail:** dody@wadldetroit.com

**Web Site:** http://www.wadldetroit.com

**Technical Facilities:** Channel No. 39 (320-626 MHz). Authorized power: 1000-kw max. visual, aural. Antenna: 558-ft above av. terrain, 561-ft. above ground, 1152-ft. above sea level.

Latitude	42°	33'	15"
Longitude	82°	53'	15"

**Note:** Latitude and longitude coordinates shown are based on the North American Datum of 1927 (NAD 27) as currently required by the Mass Media Bureau of the FCC.

**Ownership:** Adell Broadcasting Corp. (Group Owner).

**Began Operation:** April 30, 2002. Standard Definition. Began analog operations: May 20, 1989. Ceased analog operations: June 12, 2009. Franklin Z Adell died August 13, 2006. Transfer of control to son Kevin Adell as trustee approved by FCC November 16, 2006. Pro forma transfer of control by Adell Broadcasting Corp. from Kevin Adell, Successor Trustee to Kevin Adell approved by FCC July 21, 2010.

**Represented (legal):** William D. Silva.

**Personnel:**

**Kevin Adell**, Chief Executive Officer.

**Steve Antoniotti**, Vice President & General Manager.

**John Grover**, Chief Engineer.

**Vince Fruge**, General Sales Manager.

**Scott Cote**, Local Sales Manager.

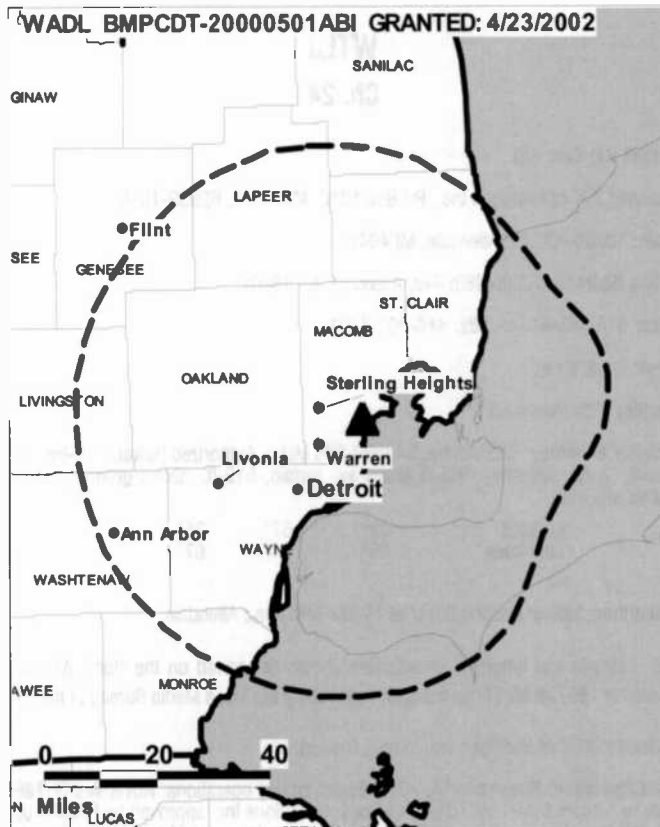
**Rhonda Mays**, Regional & National Sales Manger.

**Denise Dody Johnson**, Marketing Director Public Relations.

**Jamie Harrington**, Programming Co-Director.

**Nicole Harris**, Programming Co-Director.

**City of License:** Mount Clemens. **Station DMA:** Detroit, MI. **Rank:** 11.



© 2012 Warren Communications News

Circulation © 2011 Nielsen. Coverage based on Nielsen study.

GrandTotal	Cable TV Households	Non-cable TV Households	Total TV Households
Estimated Station Totals *	1,298,050	422,590	1,720,640
Average Weekly Circulation (2011)	188,428	94,583	283,011
Average Daily Circulation (2011)			71,441
Station DMA Total	Cable TV Households	Non-cable TV Households	Total TV Households
Estimated Station Totals *	1,298,050	422,590	1,720,640
Average Weekly Circulation (2011)	188,428	94,583	283,011
Average Daily Circulation (2011)			71,441

\*Estimated station totals are sums of the Nielsen TV and Cable TV household estimates for each county in which the station registers viewing of more than 5% as per the Nielsen Survey Methods.

# Michigan — Muskegon

**WTLJ**  
**Ch. 24**

**Network Service:** IND.

**Licensee:** TCT of Michigan Inc., PO Box 1010, Marion, IL 62959-1010.

**Studio:** 10290 48th St, Allendale, MI 49401.

**Mailing Address:** 10290 48th Ave, Allendale, MI 49401.

**Phone:** 616-895-4154. **Fax:** 616-892-4401.

**E-mail:** wtj@tct.tv

**Web Site:** <http://www.tct.tv>

**Technical Facilities:** Channel No. 24 (530-536 MHz). Authorized power: 310-kw max. visual, aural. Antenna: 928-ft above av. terrain, 919-ft. above ground, 1598-ft. above sea level.

Latitude 42° 57' 25"  
Longitude 85° 54' 07"

**Transmitter:** Side of existing tower at 10290 48th Ave., Allendale.

**Note:** Latitude and longitude coordinates shown are based on the North American Datum of 1927 (NAD 27) as currently required by the Mass Media Bureau of the FCC.

**Ownership:** TCT of Michigan Inc. (Group Owner).

**Began Operation:** November 14, 2005. Began analog operations: November 3, 1986. Sale to present owner by Video Mall Communications Inc. approved by FCC January 15, 1992. Sale to Video Mall Communications Inc. by Miami Valley Christian Television Inc. approved by FCC January 15, 1991. Sale to Miami Valley Christian Television Inc. by Paul A. Stewart approved by FCC January 7, 1986. Sale to Paul A. Stewart by Apogee-Bonnee Association approved by FCC March 14, 1983. Ceased analog operations: June 12, 2009.

**Represented (legal):** Colby M. May.

**Personnel:**

**Garth W. Coonce**, President.

**Vic Van Deventer**, Station Manager.

**Frank Ayre**, Chief Engineer.

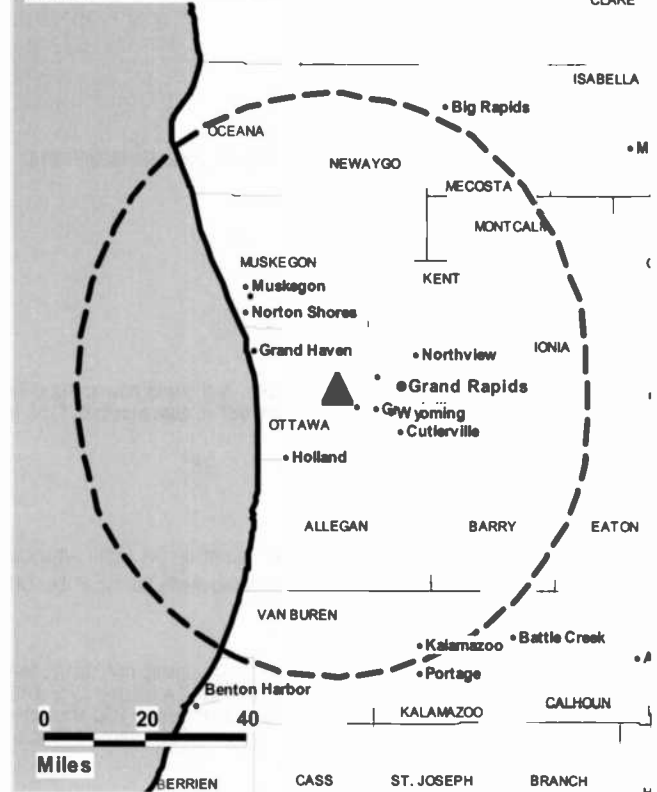
**Ronda Price**, Production Manager.

**City of License:** Muskegon. **Station DMA:** Grand Rapids-Kalamazoo-Battle Creek, MI.

**Rank:** 42.

WTLJ BPCDT-20080620ADX GRANTED: 6/12/2009

CLARE



Circulation © 2011 Nielsen. Coverage based on Nielsen study.

GrandTotal	Cable TV Households	Non-cable TV Households	Total TV Households
Estimated Station Totals *	40,250	0	40,250
Average Weekly Circulation (2011)	2,174	0	2,174
Average Daily Circulation (2011)			523
Station DMA Total	Cable TV Households	Non-cable TV Households	Total TV Households
Estimated Station Totals *	40,250	0	40,250
Average Weekly Circulation (2011)	2,174	0	2,174
Average Daily Circulation (2011)			523

\*Estimated station totals are sums of the Nielsen TV and Cable TV household estimates for each county in which the station registers viewing of more than 5% as per the Nielsen Survey Methods.

**WILX-TV**  
Ch. 10

**Network Service:** NBC.

**Grantee:** Gray Television Licensee LLC, 1750 K St NW, Ste 1200, Washington, DC 20006.

**Studio:** 500 American Rd, Lansing, MI 48911.

**Mailing Address:** 500 American Rd, Lansing, MI 48911-5978.

**Phone:** 517-393-0110. **Fax:** 517-393-8555.

**E-mail:** engineering@wix.com; mike.king@wix.com

**Web Site:** http://www.wix.com

**Technical Facilities:** Channel No. 10 (192-198 MHz). Authorized power: 30-kw visual, aural. Antenna: 979-ft above av. terrain, 958-ft. above ground, 1921-ft. above sea level.

Latitude 42° 26' 33"  
Longitude 84° 34' 21"

**Note:** Latitude and longitude coordinates shown are based on the North American Datum of 1927 (NAD 27) as currently required by the Mass Media Bureau of the FCC.

**Ownership:** Gray Television Inc. (Group Owner).

**Began Operation:** May 31, 2006. Station broadcasting digitally on its analog channel allotment. Began analog operations: March 15, 1959. Sale to present owner by Benedek Broadcasting Co. LLC approved by FCC August 29, 2002. Sale to Benedek Broadcasting Co. LLC by Brissette Broadcasting Corp. approved by FCC May 22, 1996. Sale to Brissette Broadcasting Corp. by Adams Communications approved by FCC December 24, 1991. Sale to Adams Communications by Figgie International Inc. approved by FCC April 8, 1983. Sale to Figgie by Edward E. Wilson & Lansing Broadcasting Co. approved by FCC September 6, 1978. Ceased analog operations: February 17, 2009.

**Represented (legal):** Wiley Rein LLP.

**Represented (sales):** Continental Television Sales.

**Personnel:**

**Mike King, General Manager.**

**Tom Dolata, Operations, Program & Production Manager.**

**Jim Beck, General Sales Manager.**

**Pauli Crockett, Local Sales Manager.**

**Kevin Ragan, News Director.**

**Mike Winsky, Chief Engineer.**

**Paula Bohamed, Promotion Director.**

**Nicole Lenik, Traffic Manager.**

**City of License:** Onondaga. **Station DMA:** Lansing, MI. **Rank:** 115.



© 2012 Warren Communications News

Circulation © 2011 Nielsen. Coverage based on Nielsen study.

GrandTotal	Cable TV Households	Non-cable TV Households	Total TV Households
Estimated Station Totals *	177,850	246,430	424,280
Average Weekly Circulation (2011)	96,191	85,992	182,183
Average Daily Circulation (2011)			95,692
Station DMA Total	Cable TV Households	Non-cable TV Households	Total TV Households
Estimated Station Totals *	134,540	118,840	253,380
Average Weekly Circulation (2011)	90,671	74,211	164,882
Average Daily Circulation (2011)			88,860
Other DMA Total	Cable TV Households	Non-cable TV Households	Total TV Households
Estimated Station Totals *	43,310	127,590	170,900
Average Weekly Circulation (2011)	5,520	11,781	17,301
Average Daily Circulation (2011)			6,832

\*Estimated station totals are sums of the Nielsen TV and Cable TV household estimates for each county in which the station registers viewing of more than 5% as per the Nielsen Survey Methods.

**Michigan — Saginaw**

**WAQP**

**Ch. 48**

**Network Service:** IND.

**Licensee:** TCT of Michigan Inc., PO Box 1010, Marion, IL 62959-1010.

**Studio:** 2865 Trautner Dr, Saginaw, MI 48604.

**Mailing Address:** 2865 Trautner Dr, Saginaw, MI 48604.

**Phone:** 989-249-5969.

**E-mail:** waqp@tct.tv

**Web Site:** http://www.tct.tv

**Technical Facilities:** Channel No. 48 (674-680 MHz). Authorized power: 851-kw max. visual, aural. Antenna: 942-ft above av. terrain, 965-ft. above ground, 1574-ft. above sea level.

Latitude	43°	13'	18"
Longitude	84°	03'	14"

**Transmitter:** Side of existing tower located at 7114 W. Gary Rd, Chesaning.

**Note:** Latitude and longitude coordinates shown are based on the North American Datum of 1927 (NAD 27) as currently required by the Mass Media Bureau of the FCC.

**Ownership:** TCT of Michigan Inc. (Group Owner).

**Began Operation:** July 28, 2006. Began analog operations: March 26, 1985. Ceased analog operations: June 12, 2009.

**Represented (legal):** Colby M. May.

**Personnel:**

**Dr. Garth W. Coonce,** President.

**Chris Gabriel,** General Manager & Business Manager.

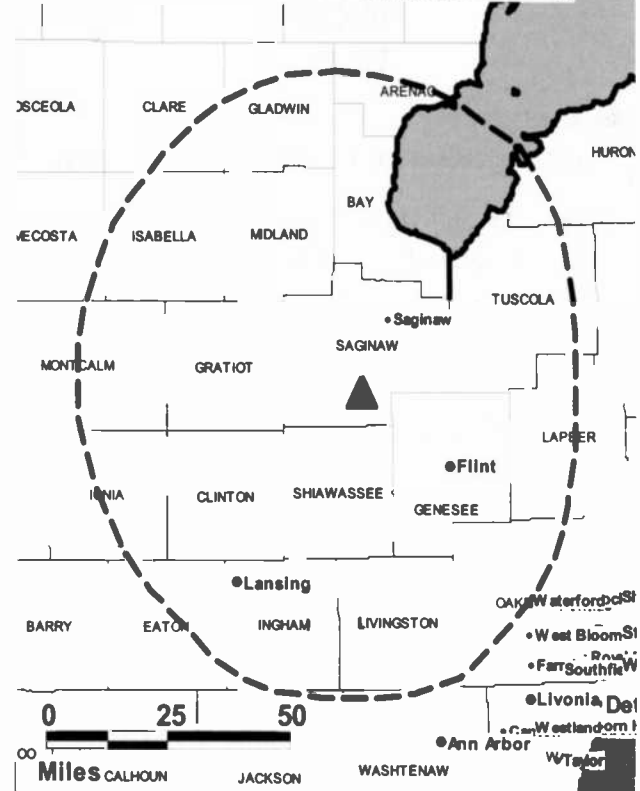
**John W. Dady,** Chief Engineer.

**Cathy Williams,** Program Director.

**Christopher Stork,** Traffic Manager.

**City of License:** Saginaw. **Station DMA:** Flint-Saginaw-Bay City, MI. **Rank:** 68.

**WAQP BMPCDT-20050818ABF GRANTED: 9/20/2005**



© 2012 Warren Communications News

Circulation © 2011 Nielsen. Coverage based on Nielsen study.

GrandTotal	Cable TV Households	Non-cable TV Households	Total TV Households
Estimated Station Totals *	1,980	18,560	20,540
Average Weekly Circulation (2011)	184	992	1,176
Average Daily Circulation (2011)			239

Station DMA Total	Cable TV Households	Non-cable TV Households	Total TV Households
Estimated Station Totals *	1,980	18,560	20,540
Average Weekly Circulation (2011)	184	992	1,176
Average Daily Circulation (2011)			239

\*Estimated station totals are sums of the Nielsen TV and Cable TV household estimates for each county in which the station registers viewing of more than 5% as per the Nielsen Survey Methods.

**WEYI-TV**  
**Ch. 30**

**Network Service:** CW, NBC.

**Licensee:** Barrington Flint License LLC, 2500 W Higgins Rd, Ste 155, Hoffman Estates, IL 60169-7275.

**WEYI:** 2225 W Willard Rd, Clio, MI 48420.

**Mailing Address:** 2225 W Willard Rd, Clio, MI 48420.

**Phone:** 810-687-1000. **Fax:** 810-687-4925.

**E-mail:** mail@nbc25.net

**Web Site:** http://www.connectmidmichigan.com

**Technical Facilities:** Channel No. 30 (566-572 MHz). Authorized power: 193-kw max. visual, aural. Antenna: 1168-ft above av. terrain, 1165-ft. above ground, 1855-ft. above sea level.

Latitude 43° 13' 00"  
Longitude 83° 43' 17"

**Note:** Latitude and longitude coordinates shown are based on the North American Datum of 1927 (NAD 27) as currently required by the Mass Media Bureau of the FCC.

**Ownership:** Pilot Group LP (Group Owner).

**Began Operation:** May 5, 2003. Began analog operations: April 5, 1953 on Ch. 57; shifted to Ch. 25 September 14, 1965. Sale of 33.33% to William J. Edwards & Howard H. Wolfe by estate of Alvin Bentley, increasing their holdings to 50% each, approved by FCC March 6, 1970. Sale to Rust Craft approved by FCC February 16, 1972. Sale to Ziff Corp. by Rust Craft approved by FCC May 10, 1978. Sale to Television Partners by Ziff Corp. approved by FCC January 18, 1983. Sale to Smith Broadcasting Partners LP by Television Station Partners approved by FCC September 29, 1995. Sale to Sunrise Television Corp. by Smith Broadcasting Partners LP approved by FCC February 26, 1997. Transfer of control back to Smith Broadcasting Partners LP approved by FCC July 12, 2000; ownership retained by Sunrise Television Corp. Transfer to LIN TV Corp. by Smith Broadcasting Partners LP & Sunrise Television Corp. approved by FCC April 17, 2002. Sale to present owner by LIN TV Corp. approved by FCC March 11, 2004. Ceased analog operations: June 12, 2009. Transfer of control by Barrington Flint License LLC from Katonah Pittman Ventures LLC to Pilot Group GP LLC pends.

**Represented (legal):** Covington & Burling.

**Represented (sales):** Petry Media Corp.

**Personnel:**

**Becky Butcher**, President & Chief Executive Officer.

**Carol Liska**, National Sales Manager.

**Sheery Houston**, Local Sales Manager.

**Shallon Everett**, Regional Sales Manager.

**Jeff Reinarz**, News Director.

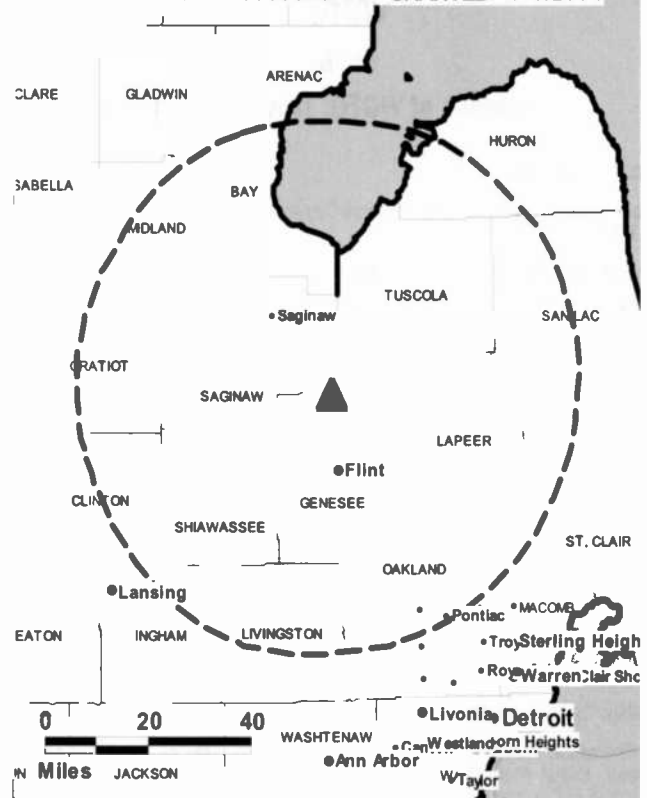
**Mark Olson**, Chief Engineer.

**Mary Speer**, Business Manager.

**John Altz**, Technical Supervisor.

**Karen Petzold**, Marketing Research Director.

WEYI-TV BMPCDT-20030528AAN GRANTED: 1/13/2004



© 2012 Warren Communications News

**Sherry Cudd**, Executive Assistant.

**City of License:** Saginaw. **Station DMA:** Flint-Saginaw-Bay City, MI. **Rank:** 68.

Circulation © 2011 Nielsen. Coverage based on Nielsen study.

GrandTotal	Cable TV Households	Non-cable TV Households	Total TV Households
Estimated Station Totals *	301,350	231,510	532,860
Average Weekly Circulation (2011)	150,088	108,604	258,692
Average Daily Circulation (2011)			109,198
Station DMA Total	Cable TV Households	Non-cable TV Households	Total TV Households
Estimated Station Totals *	271,620	184,220	455,840
Average Weekly Circulation (2011)	138,415	97,016	235,431
Average Daily Circulation (2011)			100,642
Other DMA Total	Cable TV Households	Non-cable TV Households	Total TV Households
Estimated Station Totals *	29,730	47,290	77,020
Average Weekly Circulation (2011)	11,673	11,588	23,261
Average Daily Circulation (2011)			8,556

\*Estimated station totals are sums of the Nielsen TV and Cable TV household estimates for each county in which the station registers viewing of more than 5% as per the Nielsen Survey Methods.

# Michigan — Sault Ste. Marie

**WGTV**

**Ch. 8**

**(Satellite of WGTU, Traverse City)**

**Network Service:** ABC.

**Licensee:** Tucker Broadcasting of Traverse City Inc., 9434 N Sunset Ridge, Fountain Hills, AZ 85268.

**Studio:** 8513 M-72 W, Traverse City, MI 49684.

**Mailing Address:** 8513 M-72 W, Traverse City, MI 49684.

**Phone:** 231-995-5800; 800-968-7770. **Fax:** 231-947-1229.

**E-mail:** bbard@upnorthlive.com

**Web Site:** <http://www.upnorthlive.com>

**Technical Facilities:** Channel No. 8 (180-186 MHz). Authorized power: 15-kw visual, aural. Antenna: 945-ft above av. terrain, 820-ft. above ground, 1585-ft. above sea level.

Latitude	46°	03'	08"
Longitude	84°	06'	38"

**Note:** Latitude and longitude coordinates shown are based on the North American Datum of 1927 (NAD 27) as currently required by the Mass Media Bureau of the FCC.

**Ownership:** Tucker Broadcasting of Traverse City Inc. (Group Owner).

**Began Operation:** May 1, 2002. Station broadcasting digitally on its analog channel allotment. Began analog operations: October 29, 1976. Sale to present owner by Max Media LLC approved by FCC January 29, 2008. Sale to Max Media LLC by Scanlan Communications Inc. approved by FCC August 13, 2003. Ceased analog operations: June 12, 2009.

**Represented (sales):** Continental Television Sales.

**Represented (legal):** Pillsbury Winthrop Shaw Pittman LLP.

**Represented (engineering):** du Treil, Lundin & Rackley Inc.

**Personnel:**

Jill Saarela, Vice President & General Manager.

Betsy Bard, General Sales Manager.

Ron Stark, Chief Engineer.

Lori Puckett, Promotion & Production Director.

Lynne Peck, Traffic Manager.

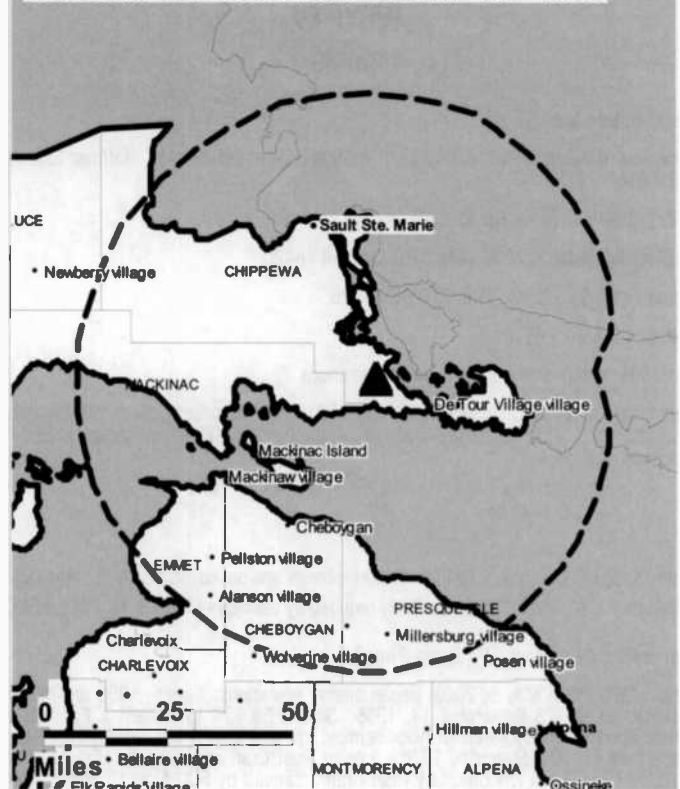
Craig Toomey, Local Sales Manager.

Chris Holz, Business Manager.

**City of License:** Sault Ste. Marie. **Station DMA:** Traverse City-Cadillac, MI.

**Rank:** 120.

WGTV BMPCDT-20080619AJZ GRANTED: 6/27/2008



© 2012 Warren Communications News

Circulation © 2011 Nielsen. Coverage based on Nielsen study.

GrandTotal	Cable TV Households	Non-cable TV Households	Total TV Households
Estimated Station Totals *	6,740	25,110	31,850
Average Weekly Circulation (2011)	3,943	4,347	8,290
Average Daily Circulation (2011)			2,794
Station DMA Total	Cable TV Households	Non-cable TV Households	Total TV Households
Estimated Station Totals *	6,740	21,170	27,910
Average Weekly Circulation (2011)	3,943	4,115	8,058
Average Daily Circulation (2011)			2,778
Other DMA Total	Cable TV Households	Non-cable TV Households	Total TV Households
Estimated Station Totals *	0	3,940	3,940
Average Weekly Circulation (2011)	0	232	232
Average Daily Circulation (2011)			16

\*Estimated station totals are sums of the Nielsen TV and Cable TV household estimates for each county in which the station registers viewing of more than 5% as per the Nielsen Survey Methods.



**Michigan — Sault Ste. Marie**

**WWUP-TV  
Ch. 10  
(Satellite of WWTW, Cadillac)**

**Network Service:** CBS.

**Licensee:** Heritage Broadcasting Co. of Michigan, PO Box 627, Cadillac, MI 49601.

**Studios:** 22320 130th Ave, Tustin, MI 49688; 2640 Aero Park Dr, Traverse City, MI 49684-0627.

**Mailing Address:** PO Box 627, Cadillac, MI 49601.

**Phone:** 231-775-3478; 800-782-7910. **Fax:** 231-775-3671.

**E-mail:** info@9and10news.com

**Web Site:** http://www.9and10news.com

**Technical Facilities:** Channel No. 10 (192-198 MHz). Authorized power: 25-kw visual, aural. Antenna: 1214-ft above av. terrain, 1093-ft. above ground, 1846-ft. above sea level.

Latitude	46°	03'	36"
Longitude	84°	05'	57"

**Note:** Latitude and longitude coordinates shown are based on the North American Datum of 1927 (NAD 27) as currently required by the Mass Media Bureau of the FCC.

**Ownership:** Heritage Broadcasting Group (Group Owner).

**Began Operation:** November 1, 2001. High Definition. Began analog operations: June 15, 1962. Ceased analog operations: June 12, 2009. Station currently carries on sub-channel Fox service from WFUP Vanderbilt, MI to reduce number of translators.

**Personnel:**

**Mario Iacobelli, Owner.**

**William Kring, General Manager, Station & Business Manager.**

**John DeMarsh, General Sales Manager.**

**Kevin Dunaway, News Director.**

**Lowell Shore, Chief Engineer.**

**Sherri Maglera, Program Director.**

**Tessia Kliz, Promotion & Marketing Director & Production Manager.**

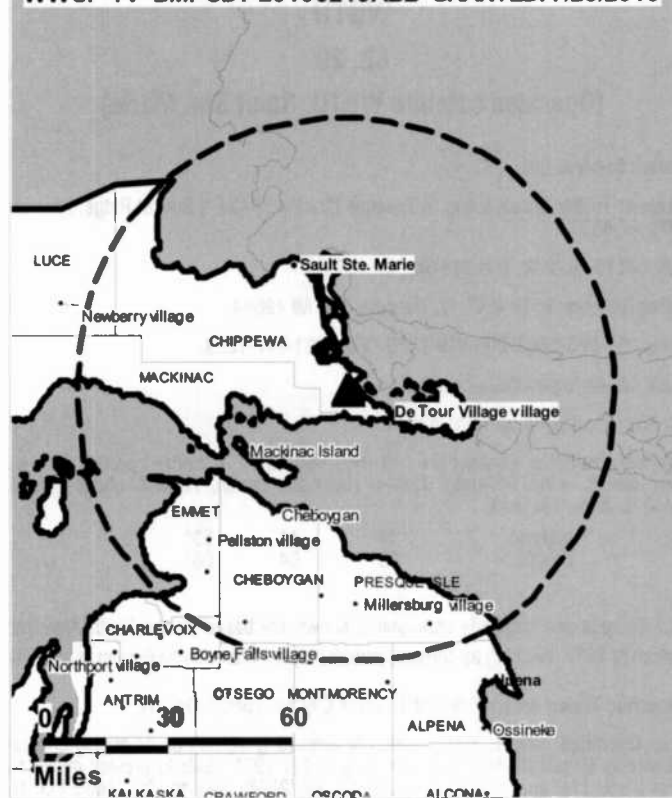
**Kelly Bachl, Research Associate.**

**Pam Holmes, Traffic Manager.**

**City of License:** Sault Ste. Marie. **Station DMA:** Traverse City-Cadillac, MI.

**Rank:** 120.

**WWUP-TV BMPCDT-20100219ABB GRANTED: 7/28/2010**



© 2012 Warren Communications News

Circulation © 2011 Nielsen. Coverage based on Nielsen study.

GrandTotal	Cable TV Households	Non-cable TV Households	Total TV Households
Estimated Station Totals *	6,740	21,170	27,910
Average Weekly Circulation (2011)	6,026	5,814	11,840
Average Daily Circulation (2011)			5,730

Station DMA Total	Cable TV Households	Non-cable TV Households	Total TV Households
Estimated Station Totals *	6,740	21,170	27,910
Average Weekly Circulation (2011)	6,026	5,814	11,840
Average Daily Circulation (2011)			5,730

\*Estimated station totals are sums of the Nielsen TV and Cable TV household estimates for each county in which the station registers viewing of more than 5% as per the Nielsen Survey Methods.

# Michigan — Traverse City

**WGTU**

**Ch. 29**

**(Operates satellite WGTQ, Sault Ste. Marie)**

**Network Service:** CW, ABC.

**Licensee:** Tucker Broadcasting of Traverse City Inc., 9434 N Sunset Ridge, Fountain Hills, AZ 85268.

**Studio:** 8513 M-72 W, Traverse City, MI 49684.

**Mailing Address:** 8513 M-72 W, Traverse City, MI 49684.

**Phone:** 231-995-5800; 800-968-7770. **Fax:** 231-947-1229.

**E-mail:** bbard@upnorthlive.com

**Web Site:** http://www.upnorthlive.com

**Technical Facilities:** Channel No. 29 (560-566 MHz). Authorized power: 68.4-kw max. visual, aural. Antenna: 1289-ft above av. terrain, 1216-ft. above ground, 2443-ft. above sea level.

Latitude 44° 44' 53"  
Longitude 85° 04' 08"

**Note:** Latitude and longitude coordinates shown are based on the North American Datum of 1927 (NAD 27) as currently required by the Mass Media Bureau of the FCC.

**Ownership:** Tucker Broadcasting of Traverse City Inc. (Group Owner).

**Began Operation:** May 1, 2002. Station broadcasting digitally on its analog channel allotment. Began analog operations: August 23, 1971. Sale to present owner by Max Media LLC approved by FCC January 29, 2008. Sale to Max Media LLC by Scanlan Communications Inc. approved by FCC August 13, 2003. Sale to Scanlan Communications Inc. by Thomas Scanlan approved by FCC November 8, 1993. Sale to Thomas Scanlan by Michigan Center Broadcasting approved by FCC September 11, 1989. Sale to Center Group Broadcasting by Michigan TV Network Inc. approved by FCC 1982. Ceased analog operations: June 12, 2009.

**Represented (sales):** Continental Television Sales.

**Represented (legal):** Pillsbury Winthrop Shaw Pittman LLP.

**Represented (engineering):** du Treil, Lundin & Rackley Inc.

**Personnel:**

Jill Saarela, Vice President & General Manager.

Betsy Bard, General Sales Manager.

Pam Brown, Local Sales Manager.

Ronald Stark, Chief Engineer.

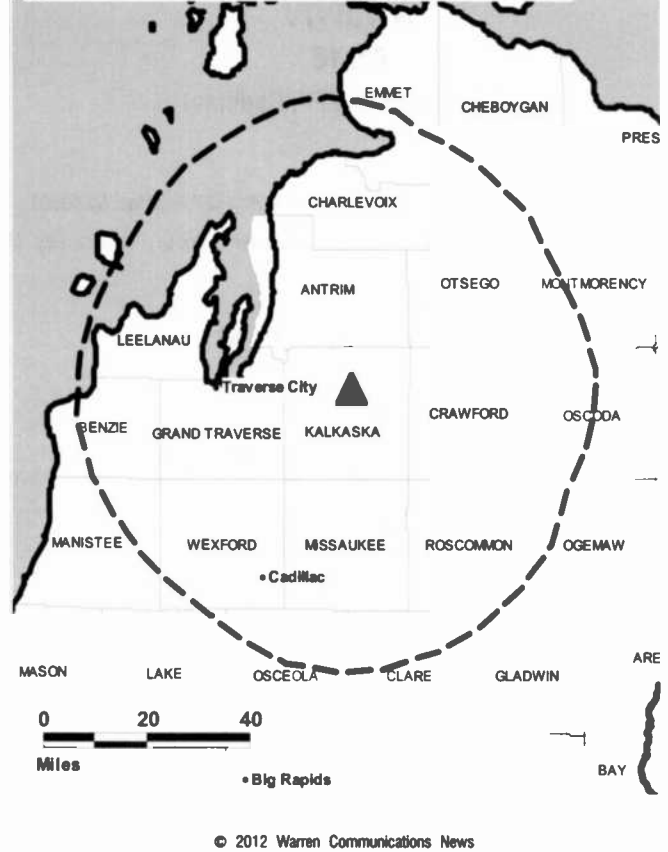
Lori Puckett, Promotion & Production Manager.

Lynne Peck, Traffic Manager.

Dave Pistor, Local Sales Manager.

**City of License:** Traverse City. **Station DMA:** Traverse City-Cadillac, MI. **Rank:** 120.

**JWGTU BPCDT-20080619AJY GRANTED: 6/27/2008**



Circulation © 2011 Nielsen. Coverage based on Nielsen study.

GrandTotal	Cable TV Households	Non-cable TV Households	Total TV Households
Estimated Station Totals *	90,340	110,530	200,870
Average Weekly Circulation (2011)	44,109	46,005	90,114
Average Daily Circulation (2011)			32,229
Station DMA Total	Cable TV Households	Non-cable TV Households	Total TV Households
Estimated Station Totals *	84,960	106,590	191,550
Average Weekly Circulation (2011)	42,313	45,737	88,050
Average Daily Circulation (2011)			31,995
Other DMA Total	Cable TV Households	Non-cable TV Households	Total TV Households
Estimated Station Totals *	5,380	3,940	9,320
Average Weekly Circulation (2011)	1,796	268	2,064
Average Daily Circulation (2011)			234

\*Estimated station totals are sums of the Nielsen TV and Cable TV household estimates for each county in which the station registers viewing of more than 5% as per the Nielsen Survey Methods.

# Michigan — Traverse City

**WPBN-TV**

**Ch. 47**

**(Operates satellite WTOM-TV, Cheboygan)**

**Network Service:** NBC.

**Licensee:** Barrington Traverse City License LLC, 2500 W Higgins Rd, Ste 155, Hoffman Estates, IL 60169-7275.

**Studio:** 8513 M-72 W, Traverse City, MI 49684.

**Mailing Address:** 8513 M-72 W, Traverse City, MI 49684.

**Phone:** 231-947-7770. **Fax:** 231-947-1229.

**E-mail:** jsaarela@upnorthlive.com

**Web Site:** <http://www.upnorthlive.com>

**Technical Facilities:** Channel No. 47 (668-674 MHz). Authorized power: 500-kw max. visual, aural. Antenna: 1289-ft above av. terrain, 1214-ft. above ground, 2441-ft. above sea level.

Latitude 44° 44' 53"  
Longitude 85° 04' 08"

**Note:** Latitude and longitude coordinates shown are based on the North American Datum of 1927 (NAD 27) as currently required by the Mass Media Bureau of the FCC.

**Ownership:** Pilot Group LP (Group Owner).

**Began Operation:** July 23, 2003. Began analog operations: September 13, 1954. Ceased analog operations: June 12, 2009. Transfer of control by Barrington Traverse City License LLC from Katonah Pittman Ventures LLC to Pilot Group GP LLC pending. Sale to present owner by Raycom Media Inc. approved by FCC June 13, 2006. Sale to Raycom Media Inc. by Federal Broadcasting approved by FCC September 24, 1996. Sale to Federal Broadcasting by Beam Communications approved by FCC August 2, 1990. Sale to Beam Communications by U.S. Tobacco Co. approved by FCC September 18, 1985. Sale to U.S. Tobacco Co. by Les Biederman, et al., approved by FCC September 12, 1979.

**Represented (legal):** Covington & Burling.

**Represented (sales):** HRP: Television Station Representative.

**Personnel:**

Jill Saarela, Vice President & General Manager.

Betsy Bard, General & National Sales Manager.

Pam Brown, Local Sales Manager.

Greg Baldwin, News Director.

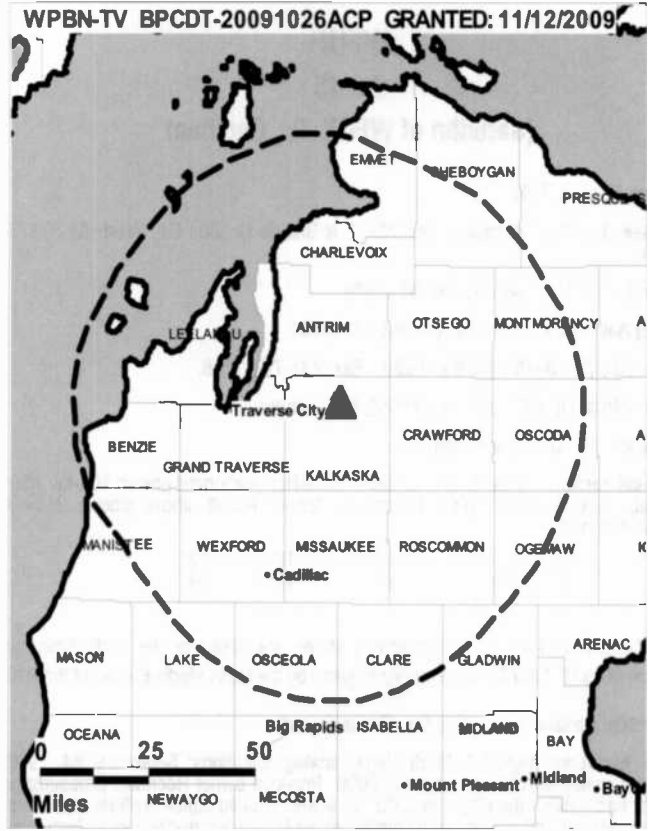
Wendy Wakefield, Business Manager.

Mary Speck, Program Coordinator.

Jim Marco, Chief Engineer.

Kim St. Mary, Head of Media Operations.

**City of License:** Traverse City. **Station DMA:** Traverse City-Cadillac, MI. **Rank:** 120.



© 2012 Warren Communications News

Circulation © 2011 Nielsen. Coverage based on Nielsen study.

GrandTotal	Cable TV Households	Non-cable TV Households	Total TV Households
Estimated Station Totals *	104,530	116,100	220,630
Average Weekly Circulation (2011)	64,693	62,375	127,068
Average Daily Circulation (2011)			64,055
Station DMA Total	Cable TV Households	Non-cable TV Households	Total TV Households
Estimated Station Totals *	98,450	106,590	205,040
Average Weekly Circulation (2011)	62,732	61,565	124,297
Average Daily Circulation (2011)			63,294
Other DMA Total	Cable TV Households	Non-cable TV Households	Total TV Households
Estimated Station Totals *	6,080	9,510	15,590
Average Weekly Circulation (2011)	1,961	810	2,771
Average Daily Circulation (2011)			761

\*Estimated station totals are sums of the Nielsen TV and Cable TV household estimates for each county in which the station registers viewing of more than 5% as per the Nielsen Survey Methods.

# Michigan — Vanderbilt

## WFUP Ch. 45 (Satellite of WFQX-TV, Cadillac)

**Network Service:** FOX.

**Licensee:** Cadillac Telecasting Co., 22713 N Galacia Dr, Sun City West, AZ 85375-2361.

**Studio:** 22320 130th Ave, Tustin, MI 49688.

**Mailing Address:** PO Box 282, Cadillac, MI 49601.

**Phone:** 231-775-3478; 800-863-9090. **Fax:** 231-775-1898.

**E-mail:** info@mifox32.com; chriswebb@fox33.com

**Web Site:** http://www.fox33.com

**Technical Facilities:** Channel No. 45 (656-662 MHz). Authorized power: 108-kw max. visual, aural. Antenna: 1063-ft above av. terrain, 600-ft. above ground, 2134-ft. above sea level.

Latitude	45°	10'	12"
Longitude	84°	45'	04"

**Note:** Latitude and longitude coordinates shown are based on the North American Datum of 1927 (NAD 27) as currently required by the Mass Media Bureau of the FCC.

**Ownership:** Cadillac Telecasting Co. (Group Owner).

**Began Operation:** August 4, 2009. Began analog operations: September 24, 1992. Ceased analog operations: June 12, 2009. Previous owner Rockfleet Broadcasting II LLC had notified the FCC that it did not intend to build digital facilities. However, current owner Cadillac Telecasting petitioned the FCC to reconsider and on September 30, 2008, the FCC granted the request and assigned station digital (then analog) channel 45. Due to change, digital facilities were not ready by June 12, 2009 conversion date, and signal was carried on sub-channel of WWUP Sault Ste. Marie, MI. To reduce number of translators, WWUP continues to carry WFUP's signal on sub-channel. Sale to present owner by Rockfleet Broadcasting II LLC approved by FCC October 12, 2007. Sale to Rockfleet Broadcasting II LLC by GRK Productions Joint Venture approved by FCC December 3, 1999.

**Represented (legal):** Womble, Carlyle, Sandridge & Rice.

**Represented (sales):** Millennium Sales & Marketing.

**Personnel:**

**Bill Kring,** Vice President & General Manager.

**Chris Webb,** General Sales Manager.

**Kevin Dunaway,** News Director.

**Lowell Shore,** Chief Engineer.

**Sharon Dickinson,** Business Manager.

**Tessia Klux,** Program, Promotion & Traffic Manager.



© 2012 Warren Communications News

**City of License:** Vanderbilt. **Station DMA:** Traverse City-Cadillac, MI. **Rank:** 120.

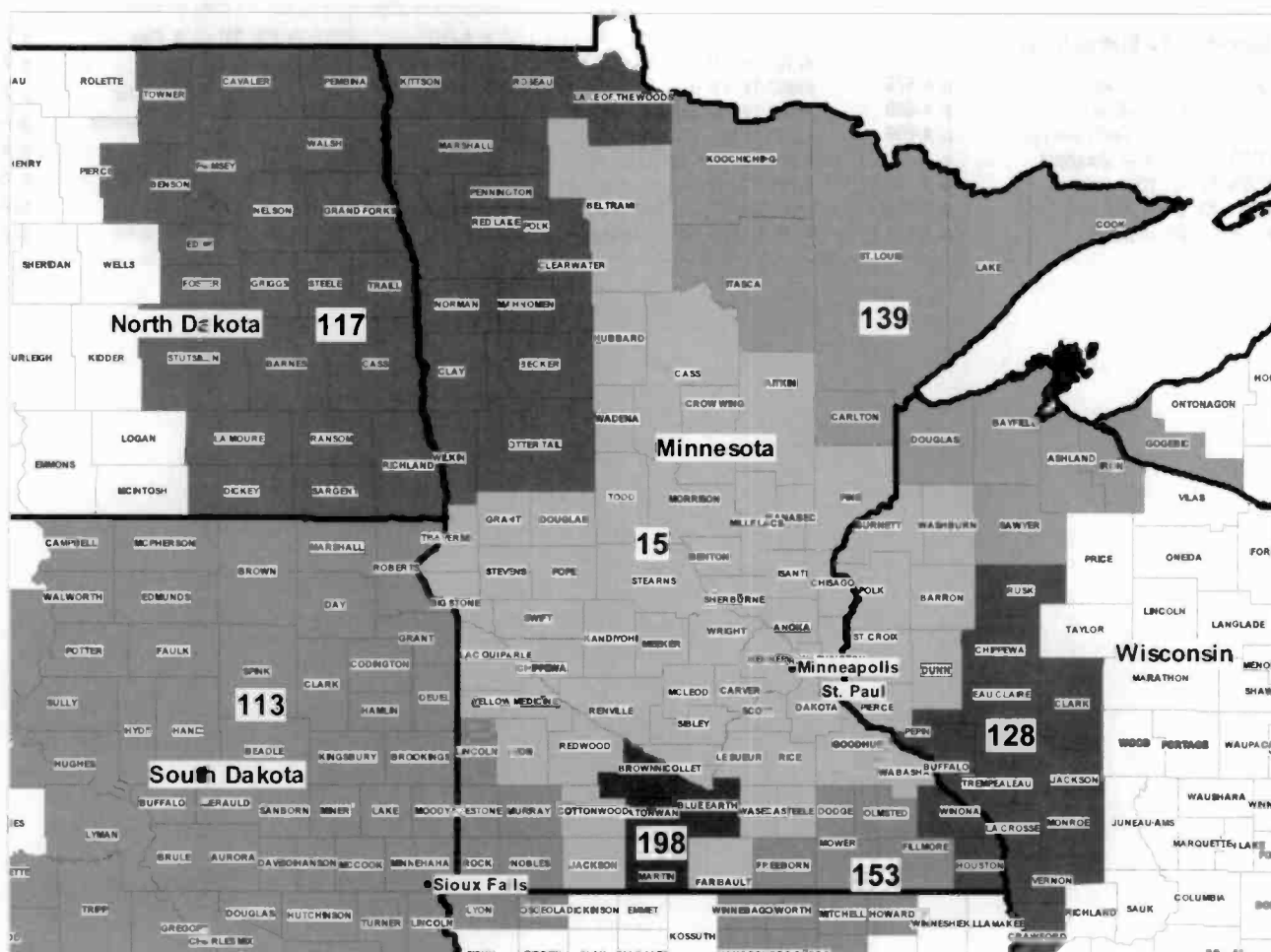
Circulation © 2011 Nielsen. Coverage based on Nielsen study.

Grand Total	Cable TV Households	Non-cable TV Households	Total TV Households
Estimated Station Totals *	0	6,520	6,520
Average Weekly Circulation (2011)	0	359	359
Average Daily Circulation (2011)			72

Station DMA Total	Cable TV Households	Non-cable TV Households	Total TV Households
Estimated Station Totals *	0	6,520	6,520
Average Weekly Circulation (2011)	0	359	359
Average Daily Circulation (2011)			72

\*Estimated station totals are sums of the Nielsen TV and Cable TV household estimates for each county in which the station registers viewing of more than 5% as per the Nielsen Survey Methods.



© 2012 Warren Communications News

MARKET	NIelsen DMA TV HOUSEHOLDS	RANK	MARKET AREA COMMERCIAL STATIONS
Minneapolis-St. Paul, MN	1,721,940	15	KARE (11); KCCO-TV (7); KCCW-TV (12); KFTC (26); KMSP-TV (9); KPXM-TV (40); KRWF (27); KSAX (42); KSTC-TV (45); KSTP-TV (35); WCCO-TV (32); WFTC (29); WUCW (22)
Sioux Falls (Mitchell), SD	261,530	113	KABY-TV (9); KDLO-TV (3); KDLT-TV (47); KDLY-TV (26); KELO-TV (11); KPLO-TV (14); KPRY-TV (19); KSFY-TV (13); KTTM (12); KTTW (7); KWSD (36)
Fargo-Valley City, ND	246,780	117	KBRR (10); KCPM (27); KJRR (7); KNRR (12); KVLV-TV (44); KVRR (19); KXJB-TV (38); WDAY-TV (21); WDAZ-TV (8)
La Crosse-Eau Claire, WI	213,660	128	WEAU-TV (13); WEUX (49); WKBT-DT (8); WLAX (17); WQOW (15); WXOW (48)
Duluth, MN-Superior, WI	173,710	139	KBJR-TV (19); KCWV (27); KDLH (33); KQDS-TV (17); KRII (11); WDIO-DT (10); WIRT-DT (13)
Rochester, MN-Mason City, IA-Austin, MN	145,450	153	KAAL (36); KIMT (42); KTTC (10); KXLT-TV (46)
Mankato, MN	53,720	198	KEYC-TV (12)

Minnesota Station Totals as of October 1, 2011

	VHF	UHF	TOTAL
Commercial Television	10	14	24
Educational Television	3	7	10
	13	21	34

(Continued on next page)

**Minnesota TV Station Index**

KAAL (Ch. 36) — Austin . . . . . p. A-679  
KARE (Ch. 11) — Minneapolis . . . . . p. A-688  
KBRR (Ch. 10) — Thief River Falls . . . . . p. A-699  
KCCO-TV (Ch. 7) — Alexandria . . . . . p. A-677  
KCCW-TV (Ch. 12) — Walker . . . . . p. A-700  
KCWV (Ch. 27) — Duluth . . . . . p. A-682  
KDLH (Ch. 33) — Duluth . . . . . p. A-683

KEYC-TV (Ch. 12) — Mankato . . . . . p. A-687  
KFTC (Ch. 26) — Bemidji . . . . . p. A-680  
KMSP-TV (Ch. 9) — Minneapolis . . . . . p. A-689  
KPXM-TV (Ch. 40) — St. Cloud . . . . . p. A-697  
KQDS-TV (Ch. 17) — Duluth . . . . . p. A-684  
KRll (Ch. 11) — Chisholm . . . . . p. A-681  
KRWF (Ch. 27) — Redwood Falls . . . . . p. A-694  
KSAX (Ch. 42) — Alexandria . . . . . p. A-678  
KSTC-TV (Ch. 45) — Minneapolis . . . . . p. A-690

KSTP-TV (Ch. 35) — St. Paul . . . . . p. A-698  
KTTC (Ch. 10) — Rochester . . . . . p. A-695  
KXLT-TV (Ch. 46) — Rochester . . . . . p. A-696  
WCCO-TV (Ch. 32) — Minneapolis . . . . . p. A-691  
WDIO-DT (Ch. 10) — Duluth . . . . . p. A-685  
WFTC (Ch. 29) — Minneapolis . . . . . p. A-692  
WIRT-DT (Ch. 13) — Hibbing . . . . . p. A-686  
WUCW (Ch. 22) — Minneapolis . . . . . p. A-693

**KCCO-TV**  
**Ch. 7**  
**(Satellite of WCCO-TV, Minneapolis)**

**Network Service:** CBS.

**Licensee:** CBS Broadcasting Inc., 2175 K St NW, Ste 350, Washington, DC 20037.

**Studio:** 90 S 11th St, Minneapolis, MN 55403.

**Mailing Address:** 90 S 11th St, Minneapolis, MN 55403.

**Phone:** 612-339-4444. **Fax:** 612-330-9035.

**E-mail:** arouellette@wcco.com; krosatti@wcco.com

**Web Site:** http://www.wcco.com

**Technical Facilities:** Channel No. 7 (174-180 MHz). Authorized power: 29-kw visual, aural. Antenna: 1114-ft above av. terrain, 1067-ft. above ground, 2459-ft. above sea level.

Latitude 45° 41' 10"  
 Longitude 95° 08' 03"

**Note:** Latitude and longitude coordinates shown are based on the North American Datum of 1927 (NAD 27) as currently required by the Mass Media Bureau of the FCC.

**Ownership:** CBS Corp. (Group Owner).

**Began Operation:** December 10, 2003. Station broadcasting digitally on its analog channel allotment. Began analog operations: October 8, 1958. Ceased analog operations: June 12, 2009. Sale to Midwest Communications Inc. by Central Minnesota Television Co. approved by FCC October 19, 1987. Sale to CBS Inc. by Midwest Communications Inc. approved by FCC December 20, 1991. Transfer of control from CBS Corp. to Viacom Inc. approved by FCC May 3, 2000. On December 31, 2005, 'old' Viacom Inc. split into the 'new' Viacom Inc. and CBS Corp.

**Represented (legal):** Martin P. Messinger.

**Personnel:**

**Brien Kennedy**, Vice President & General Manager.

**Gary Kroger**, Engineering & Operations Director.

**Tom Bourassa**, Sales & Marketing Director.

**Mary Jo Mathewson**, National Sales Manager.

**Scott Libin**, News Director.

**Ann Ouellette**, Controller.

**Tracey McIntire**, Research Manager.

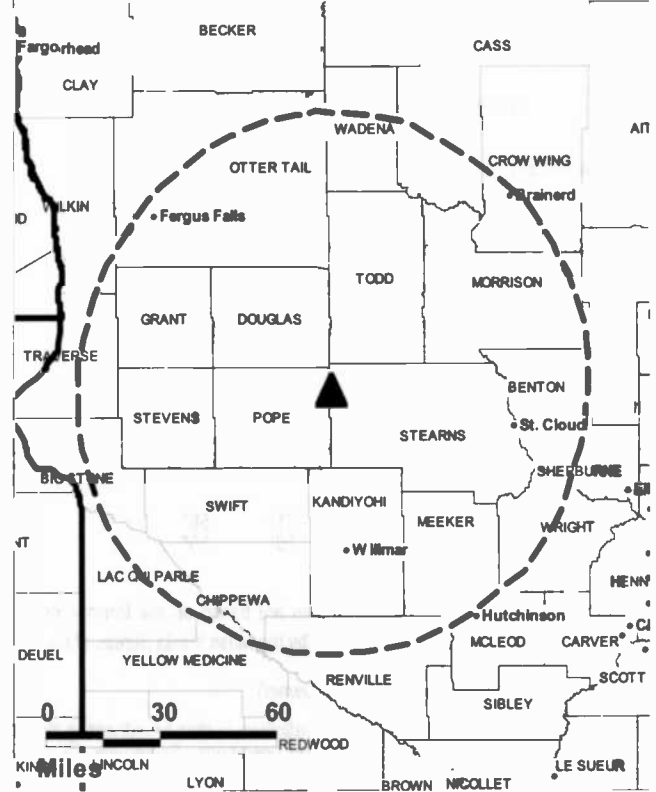
**Jennifer Kasel**, Content Manager.

**Scott Wooldridge**, Promotion & Production Director.

**Ann Heuer**, Traffic Manager.

**Casey Kespohl**, Brand Director.

KCCO-TV BMPCDT-20080619AAV GRANTED: 4/3/2009



© 2012 Warren Communications News

**Kiki Rosatti**, Communications Director.

**City of License:** Alexandria. **Station DMA:** Minneapolis-St. Paul, MN. **Rank:** 15.

Circulation © 2011 Nielsen. Coverage based on Nielsen study.

GrandTotal	Cable TV Households	Non-cable TV Households	Total TV Households
Estimated Station Totals *	22,290	0	22,290
Average Weekly Circulation (2011)	7,143	0	7,143
Average Daily Circulation (2011)			1,758
Other DMA Total	Cable TV Households	Non-cable TV Households	Total TV Households
Estimated Station Totals *	22,290	0	22,290
Average Weekly Circulation (2011)	7,143	0	7,143
Average Daily Circulation (2011)			1,758

\*Estimated station totals are sums of the Nielsen TV and Cable TV household estimates for each county in which the station registers viewing of more than 5% as per the Nielsen Survey Methods.

**KSAX**

**Ch. 42**

**(Satellite of KSTP-TV, St. Paul)**

**Network Service:** ABC.

**Licensee:** KSAX-TV Inc., 3415 University Ave W, St. Paul, MN 55114-2099.

**Studio:** 405 Fillmore St, Alexandria, MN 56308.

**Mailing Address:** PO Box 189, Alexandria, MN 56308.

**Phone:** 320-763-5729; 800-584-9803. **Fax:** 320-763-4627.

**E-mail:** mmathews@ksax.com

**Web Site:** http://www.ksax.com

**Technical Facilities:** Channel No. 42 (638-644 MHz). Authorized power: 80-kw max. visual, aural. Antenna: 1168-ft above av. terrain, 1163-ft. above ground, 2520-ft. above sea level.

Latitude 45° 41' 59"  
Longitude 95° 10' 35"

**Note:** Latitude and longitude coordinates shown are based on the North American Datum of 1927 (NAD 27) as currently required by the Mass Media Bureau of the FCC.

**Ownership:** Hubbard Broadcasting Inc. (Group Owner).

**Began Operation:** December 1, 2002. Standard Definition. Station broadcasting digitally on its analog channel allotment. Began analog operations: September 15, 1987. Ceased analog operations: June 12, 2009.

**Represented (legal):** Holland & Knight LLP.

**Personnel:**

**Ed Smith,** General Manager & General Sales Manager.

**Tom Leary,** Local Sales Manager.

**Sarah Casello,** News Director.

**Melissa Mathews,** Sales Coordinator & Office Administrator.

**Kristi Neller,** Traffic Manager.

**City of License:** Alexandria. **Station DMA:** Minneapolis-St. Paul, MN. **Rank:** 15.

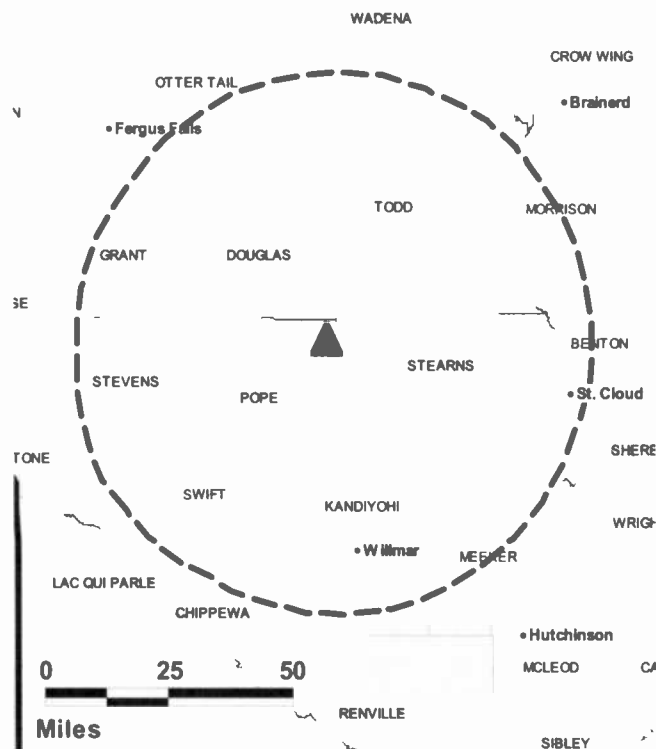
**CABLE & TV STATION COVERAGE**



Atlas2012

**The perfect companion to the Television & Cable Factbook**  
To order call 800-771-9202 or visit www.warren-news.com

**KSAX BMPCDT-20090415AJU GRANTED: 4/28/2009**



© 2012 Warren Communications News

Circulation © 2011 Nielsen. Coverage based on Nielsen study.

Grand Total	Cable TV Households	Non-cable TV Households	Total TV Households
Estimated Station Totals *	90,670	38,630	129,300
Average Weekly Circulation (2011)	42,035	9,585	51,620
Average Daily Circulation (2011)			24,809
Station DMA Total	Cable TV Households	Non-cable TV Households	Total TV Households
Estimated Station Totals *	78,820	38,630	117,450
Average Weekly Circulation (2011)	40,293	9,585	49,878
Average Daily Circulation (2011)			24,217
Other DMA Total	Cable TV Households	Non-cable TV Households	Total TV Households
Estimated Station Totals *	11,850	0	11,850
Average Weekly Circulation (2011)	1,742	0	1,742
Average Daily Circulation (2011)			592

\*Estimated station totals are sums of the Nielsen TV and Cable TV household estimates for each county in which the station registers viewing of more than 5% as per the Nielsen Survey Methods.



**KAAL**  
**Ch. 36**

**Network Service:** ABC.

**Licensee:** KAAL-TV LLC, 3415 University Ave W, St. Paul, MN 55114-2099.

**Studio:** 1701 10th PI NE, Austin, MN 55912.

**Mailing Address:** PO Box 577, Austin, MN 55912.

**Phone:** 507-437-6666; 507-288-7555. **Fax:** 507-433-9560.

**E-mail:** dharbert@kaaltv.com

**Web Site:** http://www.kaaltv.com

**Technical Facilities:** Channel No. 36 (602-608 MHz). Authorized power: 324-kw max. visual, aural. Antenna: 1070-ft above av. terrain, 1076-ft. above ground, 2428-ft. above sea level.

Latitude	43°	38'	34"
Longitude	92°	31'	35"

**Note:** Latitude and longitude coordinates shown are based on the North American Datum of 1927 (NAD 27) as currently required by the Mass Media Bureau of the FCC.

**Ownership:** Hubbard Broadcasting Inc. (Group Owner).

**Began Operation:** February 20, 2002. Standard Definition. Station operating under Special Temporary Authority at 324-kw max. visual. Began analog operations: July 27, 1953. Sale to present owner by GOCOM Holdings LLC approved by FCC December 28, 2000. Grapevine Communications Inc. merger with GOCOM Communications LLC, forming GOCOM Holdings LLC, approved by FCC November 1, 1999. Sale to Grapevine Communications Inc. by Eastern Broadcasting Corp. approved by FCC July 3, 1997. Sale to Eastern Broadcasting Corp. approved by FCC August 16, 1994. Sale to Wooster Republican Printing Co. by News-Press & Gazette Co. approved by FCC December 13, 1985. Sale to News Press & Gazette Co. by Black Hawk Broadcasting approved by FCC September 17, 1980. Previous sale by Chester A. Weseman & associates approved by FCC October 29, 1958. Ceased analog operations: June 12, 2009.

**Represented (legal):** Holland & Knight LLP.

**Represented (sales):** Katz Media Group.

**Personnel:**

David Harbert, General Manager.

Bill Klein, Local Sales Manager.

Deb Nerud, Business Manager.

Mike Schram, News Director.

Wendell Nelson, Chief Engineer.

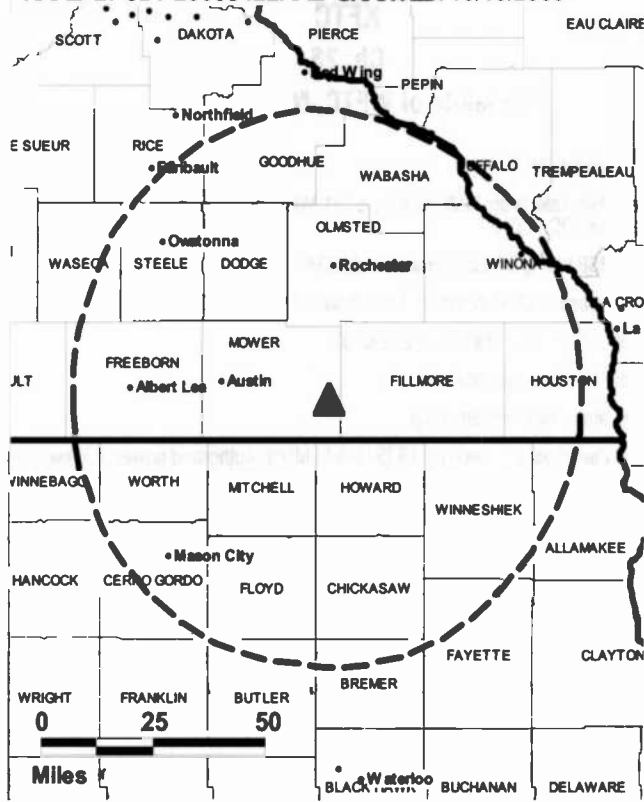
Mike Erickson, Creatives Services Manager.

Harlan Carlson, Traffic Manager.

**City of License:** Austin. **Station DMA:** Rochester, MN-Mason City, IA-Austin, MN.

**Rank:** 153.

KAAL BPCDT-20080422AAE GRANTED: 10/13/2009



© 2012 Warren Communications News

Circulation © 2011 Nielsen. Coverage based on Nielsen study.

GrandTotal	Cable TV Households	Non-cable TV Households	Total TV Households
Estimated Station Totals *	137,800	83,340	221,140
Average Weekly Circulation (2011)	61,798	40,593	102,391
Average Daily Circulation (2011)			43,236
Station DMA Total	Cable TV Households	Non-cable TV Households	Total TV Households
Estimated Station Totals *	82,460	62,130	144,590
Average Weekly Circulation (2011)	48,984	35,604	84,588
Average Daily Circulation (2011)			38,104
Other DMA Total	Cable TV Households	Non-cable TV Households	Total TV Households
Estimated Station Totals *	55,340	21,210	76,550
Average Weekly Circulation (2011)	12,814	4,989	17,803
Average Daily Circulation (2011)			5,132

\*Estimated station totals are sums of the Nielsen TV and Cable TV household estimates for each county in which the station registers viewing of more than 5% as per the Nielsen Survey Methods.

Minnesota — Bemidji

KFTC

Ch. 26

(Satellite of WFTC, Minneapolis)

Network Service: MNT.

Licensee: Fox Television Stations Inc., 5151 Wisconsin Ave NW, c/o Molly Pauker, Washington, DC 20016.

Studio: 11358 Viking Dr, Eden Prairie, MN 55344.

Mailing Address: 11358 Viking Dr, Eden Prairie, MN 55344-7258.

Phone: 952-944-9999. Fax: 952-952-0867.

E-mail: connie.boland@foxtv.com

Web Site: http://www.my29tv.com

Technical Facilities: Channel No. 26 (542-548 MHz). Authorized power: 4.5-kw max. visual, aural. Antenna: 512-ft above av. terrain, 478-ft. above ground, 1888-ft. above sea level.

Latitude	47°	33'	21.17"
Longitude	94°	48'	04.03"

Transmitter: CR 405 & Summac.

Note: Latitude and longitude coordinates shown are based on the North American Datum of 1927 (NAD 27) as currently required by the Mass Media Bureau of the FCC.

Ownership: Fox Television Holdings Inc. (Group Owner).

Began Operation: October 1, 1999. Station broadcasting digitally on its analog channel allotment. Swapped with WFTC Minneapolis-St. Paul, MN for Fox Television's KMOL-TV San Antonio, TX & KTVX Salt Lake City, UT. FCC approved deal September 21, 2001. Sale to Clear Channel Broadcasting Inc. by Media Properties LP approved by FCC May 27, 1999. Ceased analog operations: June 12, 2009.

Represented (legal): Skadden, Arps, Slate, Meagher & Flom LLP.

Personnel:

Carol Rueppel, Vice President & General Manager.

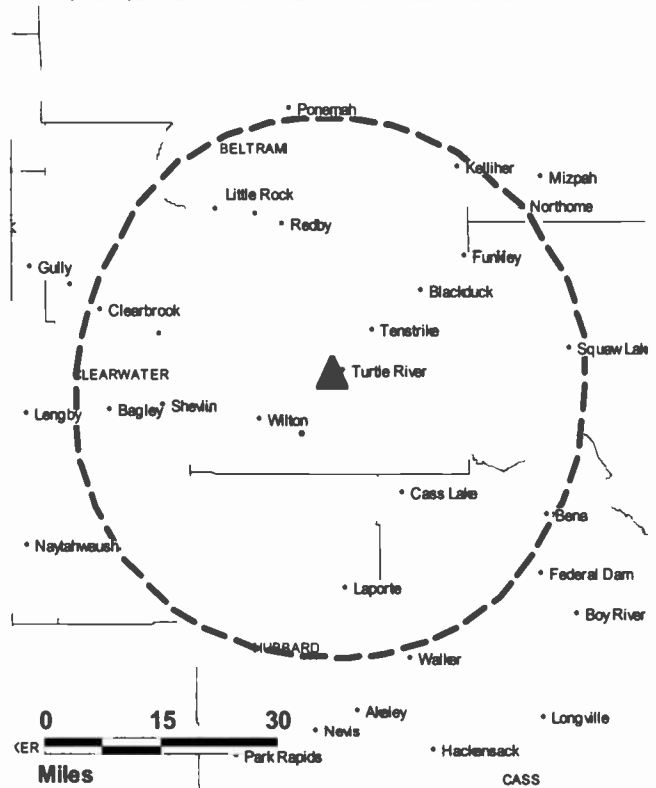
Bob Burzillo, National Sales Manager.

Bill Dallman, News Director.

Marc Majerus, Chief Engineer.

Mark Cross, Business Manager.

KFTC BPCDT-20080310ADP GRANTED: 3/25/2008



Leslie Keane, Program & Research Director.

Scott Brady, Promotions, Marketing & Creative Services Director.

David Gumlock, Traffic Manager.

Connie Boland, Programming Coordinator.

City of License: Bemidji. Station DMA: Minneapolis-St. Paul, MN. Rank: 15.

Nielsen Data: Not available.



Minnesota — Duluth

**KCWV**  
**Ch. 27**

**Network Service:** IND.

**Licensee:** George S. Flinn III, 275 Goodwyn, Memphis, TN 38111.

**Studio:** 6 Observation Rd, Duluth, MN 55811.

**Mailing Address:** 275 Goodwyn, Memphis, TN 38111.

**Phone:** 727-375-8200; 901-375-9324.

**E-mail:** mail@flinn.com; airwavesjd@aol.com

**Web Site:** http://www.myfamilytv.tv

**Technical Facilities:** Channel No. 27 (548-554 MHz). Authorized power: 40-kw max. visual, aural. Antenna: 679-ft above av. terrain, 449-ft. above ground, 1683-ft. above sea level.

Latitude	46°	47'	07"
Longitude	92°	07'	15"

Holds CP for change to 679-ft above av. terrain, 449-ft. above ground, 1682-ft. above sea level; BPCDT-20100308ABS.

**Note:** Latitude and longitude coordinates shown are based on the North American Datum of 1927 (NAD 27) as currently required by the Mass Media Bureau of the FCC.

**Ownership:** George S. Flinn III.

**Began Operation:** November 30, 2009. Station went directly to digital broadcast; no analog application.

**Represented (engineering):** du Treil, Lundin & Rackley Inc.

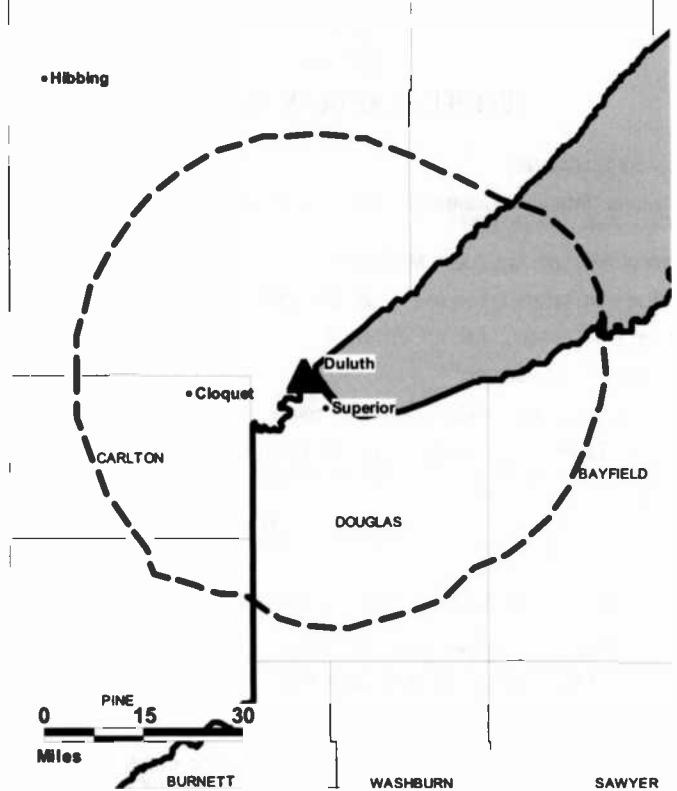
**Represented (legal):** Stephen C. Simpson.

**Personnel:**

Vince Vellardita, President.

Chip Harwood, Vice President, Affiliate Sales & Marketing.

KCWV BMPCDT-20080617ACJ GRANTED: 9/11/2009



© 2012 Warren Communications News

**City of License:** Duluth. **Station DMA:** Duluth, MN-Superior, WI. **Rank:** 139.

**Nielsen Data:** Not available.

**KDLH**  
**Ch. 33**

**Network Service:** CW, CBS.

**Licensee:** Malara Broadcast Group of Duluth Licensee LLC, 9257 Bailey Ln, Fairfax, VA 22031-1903.

**Studio:** 246 S Lake Ave, Duluth, MN 55802.

**Mailing Address:** 246 S Lake Ave, Duluth, MN 55802.

**Phone:** 218-720-9600. **Fax:** 218-720-9699.

**E-mail:** klatuska@kdlh.com

**Web Site:** <http://www.northlandsnewscenter.com>

**Technical Facilities:** Channel No. 33 (584-590 MHz). Authorized power: 381-kw max. visual, aural. Antenna: 1023-ft above av. terrain, 785-ft. above ground, 2029-ft. above sea level.

Latitude 46° 47' 21.3"  
Longitude 92° 06' 50.7"

**Note:** Latitude and longitude coordinates shown are based on the North American Datum of 1927 (NAD 27) as currently required by the Mass Media Bureau of the FCC.

**Ownership:** TCM Media Associates LLC (Group Owner).

**Began Operation:** December 10, 2007. Began analog operations: March 14, 1954. Sale to WGN Inc. by Red River Broadcasting (Dalton LeMasurier family) approved by FCC December 7, 1960. Sale to Palmer Broadcasting by WGN Inc. approved by FCC January 10, 1979. Sale to Benedek Broadcasting Co. LLC by Palmer Broadcasting approved by FCC May 23, 1985. Sale to Chelsey Broadcasting Co. LLC by Benedek Broadcasting Co. LLC approved by FCC August 29, 2002. Sale to New Vision Group LLC by Chelsey Broadcasting Co. LLC approved by FCC February 6, 2004. Sale to present owner by New Vision Group LLC approved by FCC December 13, 2004. Ceased analog operations: June 12, 2009.

**Represented (sales):** Blair Television.

**Personnel:**

**Kelli Latuska**, Station Manager.

**Wendy Gustofson**, General & National Sales Manager.

**Christi Corbett**, Promotion Director.

**Jeff Reinarz**, Production Manager & Creative Services Director.

**Mary Gordon**, Traffic Manager.

**Jim Wizniewski**, News Director.

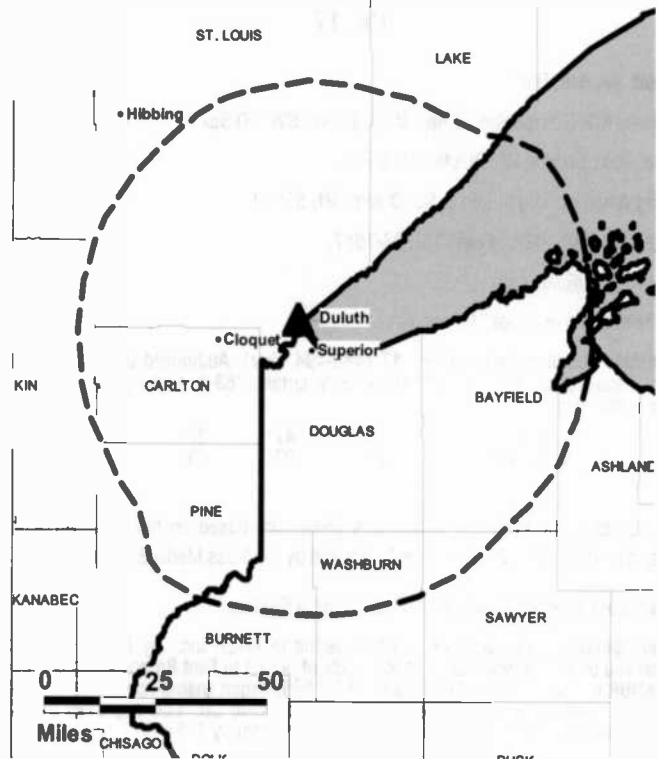
**Dustin DeSanto**, News Operations Manager.

**Terry A. Van Dell**, Engineering Director.

**Michelle Immertall**, Business Manager.

**City of License:** Duluth. **Station DMA:** Duluth, MN-Superior, WI. **Rank:** 139.

KDLH BMPCDT-20060519AAE GRANTED: 4/19/2007



© 2012 Warren Communications News

Circulation © 2011 Nielsen. Coverage based on Nielsen study.

Grand Total	Cable TV Households	Non-cable TV Households	Total TV Households
Estimated Station Totals *	66,420	106,980	173,400
Average Weekly Circulation (2011)	38,528	64,295	102,823
Average Daily Circulation (2011)			46,495
Station DMA Total	Cable TV Households	Non-cable TV Households	Total TV Households
Estimated Station Totals *	65,100	106,980	172,080
Average Weekly Circulation (2011)	38,021	64,295	102,316
Average Daily Circulation (2011)			46,414
Other DMA Total	Cable TV Households	Non-cable TV Households	Total TV Households
Estimated Station Totals *	1,320	0	1,320
Average Weekly Circulation (2011)	507	0	507
Average Daily Circulation (2011)			81

\*Estimated station totals are sums of the Nielsen TV and Cable TV household estimates for each county in which the station registers viewing of more than 5% as per the Nielsen Survey Methods.

**KQDS-TV**  
**Ch. 17**

**Network Service:** FOX.

**Licensee:** KQDS Acquisition Corp., 4015 9th Ave SW, PO Box 9115, Fargo, ND 58106.

**Studio:** 2001 London Rd, Duluth, MN 55812.

**Mailing Address:** 2001 London Rd, Duluth, MN 55812.

**Phone:** 218-728-1622. **Fax:** 218-728-1557.

**E-mail:** dsturz@kdt.com

**Web Site:** <http://www.fox21online.com>

**Technical Facilities:** Channel No. 17 (488-494 MHz). Authorized power: 1000-kw max. visual, aural. Antenna: 981-ft above av. terrain, 763-ft. above ground, 2000-ft. above sea level.

Latitude 46° 47' 37"  
Longitude 92° 07' 03"

**Note:** Latitude and longitude coordinates shown are based on the North American Datum of 1927 (NAD 27) as currently required by the Mass Media Bureau of the FCC.

**Ownership:** Red River Broadcast Co. LLC (Group Owner).

**Began Operation:** July 6, 2006. Sale of permit to KRBR Inc. by Robin C. Brandt approved by FCC November 14, 1994. Sale of permit to Fant Broadcasting Co. LLC by KRBR Inc. approved by FCC October 17, 1995. Began analog operations: January 1, 1997. Sale to present owner by Fant Broadcasting Co. LLC approved by FCC September 28, 1998. Ceased analog operations: February 1, 2009.

**Represented (legal):** Holland & Knight LLP.

**Represented (sales):** Katz Media Group.

**Personnel:**

**Jackie Bruenjes**, General Manager.

**Jason Vincent**, News Director.

**Steve Schuyler**, Chief Engineer.

**Chuck Schaub**, Production Manager.

**City of License:** Duluth. **Station DMA:** Duluth, MN-Superior, WI. **Rank:** 139.



FULLY SEARCHABLE • CONTINUOUSLY UPDATED • DISCOUNT RATES FOR PRINT PURCHASERS

For more information call 800-771-9202 or visit [www.warren-news.com](http://www.warren-news.com)

KQDS-TV BPCDT-19991028ABI GRANTED: 6/6/2001



© 2012 Warren Communications News

Circulation © 2011 Nielsen. Coverage based on Nielsen study.

GrandTotal	Cable TV Households	Non-cable TV Households	Total TV Households
Estimated Station Totals *	66,420	106,980	173,400
Average Weekly Circulation (2011)	31,992	56,614	88,606
Average Daily Circulation (2011)			29,980
Station DMA Total	Cable TV Households	Non-cable TV Households	Total TV Households
Estimated Station Totals *	65,100	106,980	172,080
Average Weekly Circulation (2011)	31,595	56,614	88,209
Average Daily Circulation (2011)			29,927
Other DMA Total	Cable TV Households	Non-cable TV Households	Total TV Households
Estimated Station Totals *	1,320	0	1,320
Average Weekly Circulation (2011)	397	0	397
Average Daily Circulation (2011)			53

\*Estimated station totals are sums of the Nielsen TV and Cable TV household estimates for each county in which the station registers viewing of more than 5% as per the Nielsen Survey Methods.

**WDIO-DT**

**Ch. 10**

**(Operates satellite WIRT-DT, Hibbing)**

**Network Service:** ABC.

**Licensee:** WDIO-TV LLC, 3415 University Ave W, St. Paul, MN 55114-2099.

**Studio:** 10 Observation Rd, Duluth, MN 55811.

**Mailing Address:** PO Box 16897, Duluth, MN 55816.

**Phone:** 218-727-6864; 800-477-1013. **Fax:** 218-727-4415.

**E-mail:** dmesser@wdio.com

**Web Site:** http://www.wdio.com

**Technical Facilities:** Channel No. 10 (192-198 MHz). Authorized power: 45-kw visual, aural. Antenna: 947-ft above av. terrain, 790-ft. above ground, 1995-ft. above sea level.

Latitude	46°	47'	15"
Longitude	92°	07'	21"

**Note:** Latitude and longitude coordinates shown are based on the North American Datum of 1927 (NAD 27) as currently required by the Mass Media Bureau of the FCC.

**Ownership:** Hubbard Broadcasting Inc. (Group Owner).

**Began Operation:** September 18, 2002. High Definition. Station broadcasting digitally on its analog channel allotment. Began analog operations: January 24, 1966. Sale to Harcourt Brace Jovanovich Inc. by Frank P. Befera, et al., approved by FCC March 23, 1978. Sale to Hubbard Broadcasting approved by FCC November 27, 1987. Ceased analog operations: February 17, 2009.

**Represented (legal):** Holland & Knight LLP.

**Represented (sales):** Petry Media Corp.

**Personnel:**

**George Couture**, Vice President & General Manager.

**Deb Messer**, Sales Director.

**Steve Goodspeed**, News Director.

**Mike Hatelstad**, Chief Engineer.

**Peggy Scandin**, Business Manager.

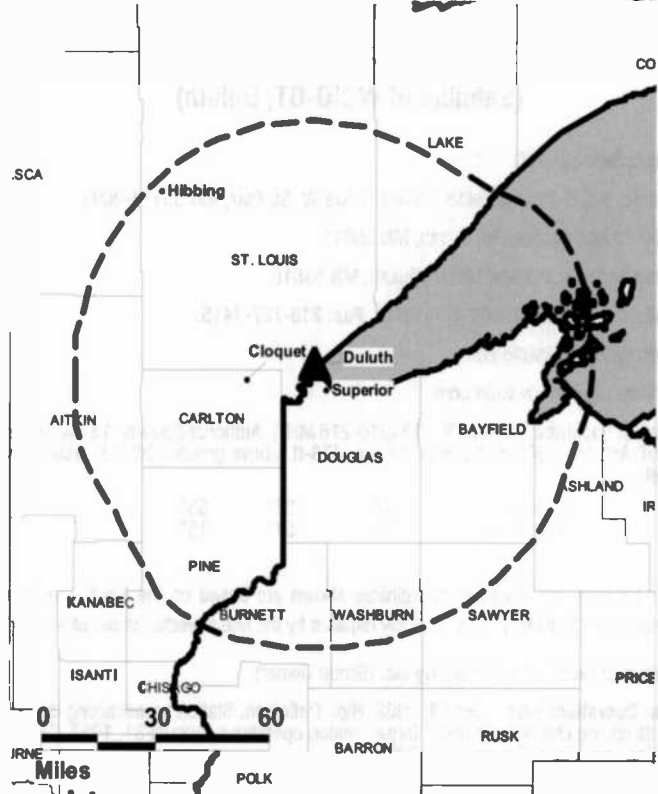
**David Poirier**, Program Director.

**Jeff Laundergan**, Promotion Director.

**Dale Storey**, Production Director.

**Diane Sargent**, Traffic Manager.

WDIO-DT BMPCDT-20080620ABZ GRANTED: 9/10/2009



© 2012 Warren Communications News

**City of License:** Duluth. **Station DMA:** Duluth, MN-Superior, WI. **Rank:** 139.

Circulation © 2011 Nielsen. Coverage based on Nielsen study.

GrandTotal	Cable TV Households	Non-cable TV Households	Total TV Households
Estimated Station Totals *	65,100	106,980	172,080
Average Weekly Circulation (2011)	31,513	67,898	99,411
Average Daily Circulation (2011)			52,374
Station DMA Total	Cable TV Households	Non-cable TV Households	Total TV Households
Estimated Station Totals *	65,100	106,980	172,080
Average Weekly Circulation (2011)	31,513	67,898	99,411
Average Daily Circulation (2011)			52,374

\*Estimated station totals are sums of the Nielsen TV and Cable TV household estimates for each county in which the station registers viewing of more than 5% as per the Nielsen Survey Methods.

**WIRT-DT**  
**Ch. 13**  
 (Satellite of WDIO-DT, Duluth)

**Network Service:** ABC.

**Licensee:** WDIO-TV LLC, 3415 University Ave W, St. Paul, MN 55114-2099.

**Studio:** 10 Observation Rd, Duluth, MN 55811.

**Mailing Address:** PO Box 16897, Duluth, MN 55816.

**Phone:** 218-727-6864; 800-477-1013. **Fax:** 218-727-4415.

**E-mail:** dmesser@wdio.com

**Web Site:** http://www.wdio.com

**Technical Facilities:** Channel No. 13 (210-216 MHz). Authorized power: 13-kw visual, aural. Antenna: 669-ft above av. terrain, 473-ft. above ground, 2093-ft. above sea level.

Latitude 47° 22' 53"  
 Longitude 92° 57' 15"

**Note:** Latitude and longitude coordinates shown are based on the North American Datum of 1927 (NAD 27) as currently required by the Mass Media Bureau of the FCC.

**Ownership:** Hubbard Broadcasting Inc. (Group Owner).

**Began Operation:** September 18, 2002. High Definition. Station broadcasting digitally on its analog channel allotment. Began analog operations: August 31, 1967. Ceased analog operations: February 17, 2009.

**Represented (legal):** Holland & Knight LLP.

**Personnel:**

**George Couture**, Vice President & General Manager.

**Deb Messer**, Sales Director.

**Steve Goodspeed**, News Director.

**Mike Hatlestad**, Chief Engineer.

**Peggy Scandin**, Business Manager.

**David Poirier**, Program Director.

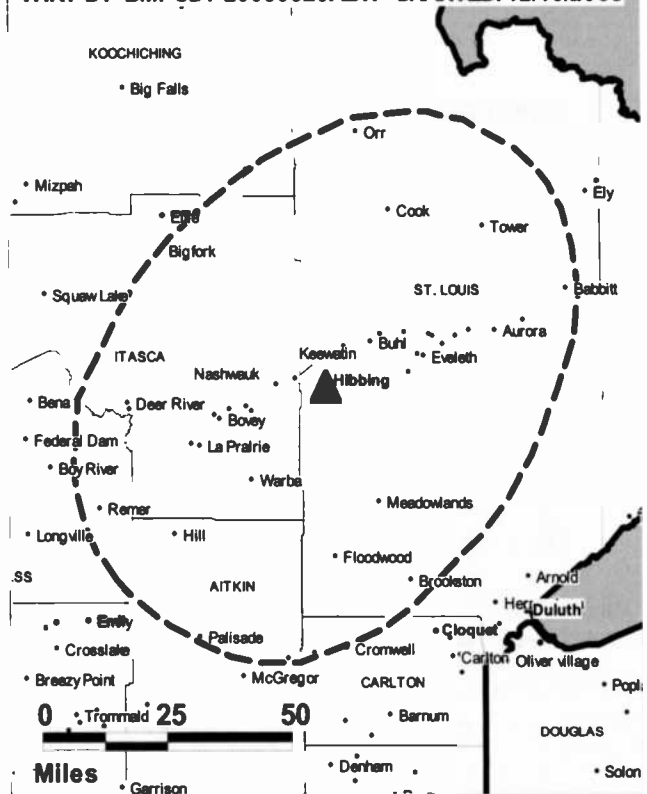
**Jeff Laudergeran**, Promotion Director.

**Dale Storey**, Production Manager.

**Diane Sargent**, Traffic Manager.

**City of License:** Hibbing. **Station DMA:** Duluth, MN-Superior, WI. **Rank:** 139.

WIRT-DT B MPCDT-20080620ABW GRANTED: 12/16/2008



© 2012 Warren Communications News

Circulation © 2011 Nielsen. Coverage based on Nielsen study.

GrandTotal	Cable TV Households	Non-cable TV Households	Total TV Households
Estimated Station Totals *	40,850	12,480	53,330
Average Weekly Circulation (2011)	10,375	1,796	12,171
Average Daily Circulation (2011)			4,882
Station DMA Total	Cable TV Households	Non-cable TV Households	Total TV Households
Estimated Station Totals *	40,850	12,480	53,330
Average Weekly Circulation (2011)	10,375	1,796	12,171
Average Daily Circulation (2011)			4,882

\*Estimated station totals are sums of the Nielsen TV and Cable TV household estimates for each county in which the station registers viewing of more than 5% as per the Nielsen Survey Methods.



**KEYC-TV**  
**Ch. 12**

**Network Service:** FOX, CBS.

**Grantee:** United Communications Corp., 715 58th St, Kenosha, WI 53140.

**Studio:** 1570 Lookout Dr, North Mankato, MN 56003.

**Mailing Address:** PO Box 128, North Mankato, MN 56002.

**Phone:** 507-625-7905. **Fax:** 507-625-5745.

**E-mail:** tvjan@keyc.com

**Web Site:** http://www.keyc.com

**Technical Facilities:** Channel No. 12 (204-210 MHz). Authorized power: 15.2-kw visual, aural. Antenna: 1040-ft above av. terrain, 1055-ft. above ground, 2106-ft. above sea level.

Latitude 43° 56' 14"  
Longitude 94° 24' 41"

Holds CP for change to 52.7-kw visual, 1040-ft above av. terrain, 760-ft. above ground, 2106-ft. above sea level; BMPCDT-20080620AHS.

**Note:** Latitude and longitude coordinates shown are based on the North American Datum of 1927 (NAD 27) as currently required by the Mass Media Bureau of the FCC.

**Ownership:** United Communications Corp. (Group Owner).

**Began Operation:** July 26, 2006. Station broadcasting digitally on its analog channel allotment. Began analog operations: October 5, 1960. Sale to present owner by Lee Enterprises approved by FCC August 26, 1977. Ceased analog operations: June 12, 2009.

**Represented (sales):** Continental Television Sales.

**Represented (legal):** Wood, Maines & Nolan Chartered.

**Represented (engineering):** Cavell, Mertz & Associates Inc.

**Personnel:**

**Dennis Wahlstrom**, Vice President, General Manager & National Sales Manager.

**Jan Ellanson**, Operations Manager.

**John Ginther**, Local Sales Manager.

**Dan Rulter**, News Director.

**Sharon Freitag**, Business Manager.

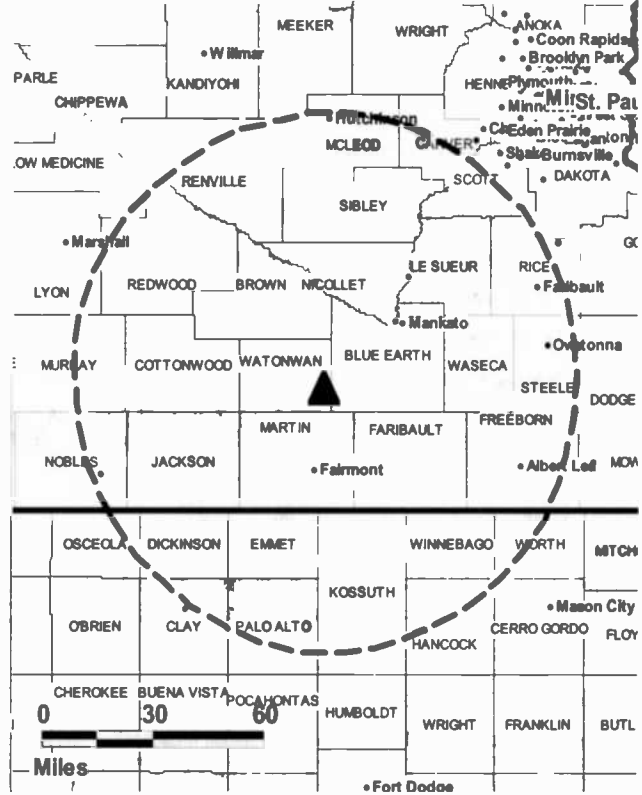
**Jeff Poole**, Production Manager.

**Sue Briggs**, Traffic Manager.

**Terry Rudenick**, Chief Engineer.

**City of License:** Mankato. **Station DMA:** Mankato, MN. **Rank:** 198.

**KEYC-TV BMPCDT-20080620AHS GRANTED: 10/2/2009**



© 2012 Warren Communications News

Circulation © 2011 Nielsen. Coverage based on Nielsen study.

GrandTotal	Cable TV Households	Non-cable TV Households	Total TV Households
Estimated Station Totals *	118,680	28,490	147,170
Average Weekly Circulation (2011)	42,909	14,563	57,472
Average Daily Circulation (2011)			26,749
<b>Station DMA Total</b>	<b>Cable TV Households</b>	<b>Non-cable TV Households</b>	<b>Total TV Households</b>
Estimated Station Totals *	35,140	17,500	52,640
Average Weekly Circulation (2011)	23,004	11,192	34,196
Average Daily Circulation (2011)			19,154
<b>Other DMA Total</b>	<b>Cable TV Households</b>	<b>Non-cable TV Households</b>	<b>Total TV Households</b>
Estimated Station Totals *	83,540	10,990	94,530
Average Weekly Circulation (2011)	19,905	3,371	23,276
Average Daily Circulation (2011)			7,595

\*Estimated station totals are sums of the Nielsen TV and Cable TV household estimates for each county in which the station registers viewing of more than 5% as per the Nielsen Survey Methods.

# Minnesota — Minneapolis

## KARE Ch. 11

**Network Service:** NBC.

**Licensee:** Multimedia Holdings Corp., 7950 Jones Branch Dr, c/o Gannett Co., McLean, VA 22102.

**Studio:** 8811 Olson Memorial Hwy, Minneapolis, MN 55427.

**Mailing Address:** 8811 Olson Memorial Hwy, Minneapolis, MN 55427.

**Phone:** 763-546-1111. **Fax:** 763-546-8590.

**E-mail:** kare11@kare11.com

**Web Site:** http://www.kare11.com

**Technical Facilities:** Channel No. 11 (198-204 MHz). Authorized power: 45.3-kw visual, aural. Antenna: 1493-ft above av. terrain, 1401-ft. above ground, 2398-ft. above sea level.

Latitude 45° 03' 44"  
Longitude 93° 08' 21"

**Note:** Latitude and longitude coordinates shown are based on the North American Datum of 1927 (NAD 27) as currently required by the Mass Media Bureau of the FCC.

**Multichannel TV Sound:** Planned.

**Ownership:** Gannett Co. Inc. (Group Owner).

**Began Operation:** August 31, 2001. High Definition. Station broadcasting digitally on its analog channel allotment. Began analog operations: September 1, 1953. Sale to present owner by Metromedia Inc. approved by FCC February 17, 1983. Sale to Metromedia by Chris-Craft Industries approved by FCC June 14, 1972. Sale to Chris-Craft by Time-Life Broadcasting Inc. approved by FCC August 24, 1964. Sale to Time-Life by H. M. Bitner interests approved by FCC April 17, 1957. Bitner group acquired time-sharing WTCN-TV & WMIN-TV, with radio WTCN, and made WTCN-TV into full-time outlet after FCC approved sale April 6, 1955. Ceased analog operations: June 12, 2009.

**Represented (sales):** Blair Television.

**Represented (engineering):** Cavell, Mertz & Associates Inc.

**Personnel:**

**John Remes,** President & General Manager.

**Jeff Phillips,** Vice President, Technology & Operations.

**Laurie Boyce,** Program Coordinator.

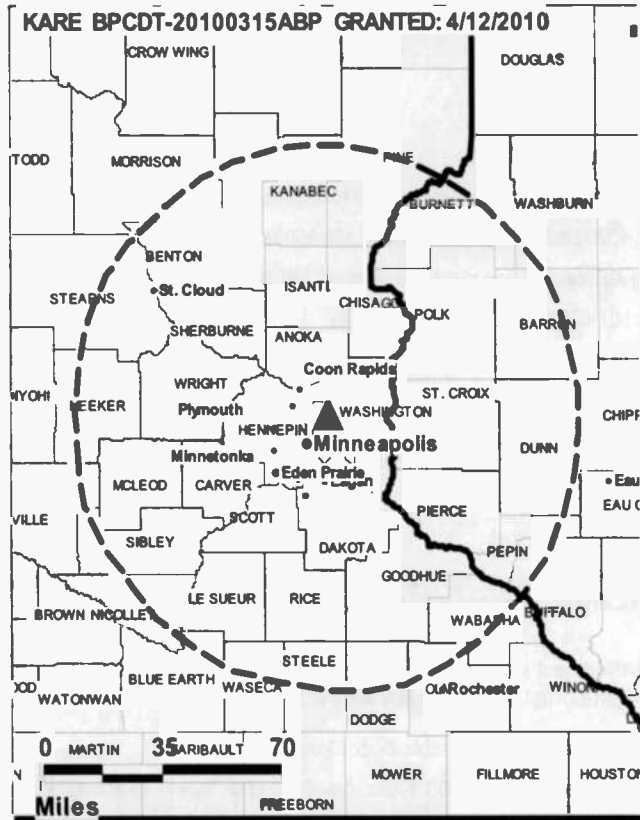
**Tim Stanko,** Marketing & Promotion Manager.

**Joyce Wade,** Traffic Manager.

**Sue Reimer,** Community Affairs & Human Resources Manager.

**Paula Flom,** Vice President & Business Manager.

**City of License:** Minneapolis. **Station DMA:** Minneapolis-St. Paul, MN. **Rank:** 15.



© 2012 Warren Communications News

Circulation © 2011 Nielsen. Coverage based on Nielsen study.

Grand Total	Cable TV Households	Non-cable TV Households	Total TV Households
Estimated Station Totals *	937,560	669,010	1,606,570
Average Weekly Circulation (2011)	672,483	434,389	1,106,872
Average Daily Circulation (2011)			547,085
Station DMA Total	Cable TV Households	Non-cable TV Households	Total TV Households
Estimated Station Totals *	877,130	619,520	1,496,650
Average Weekly Circulation (2011)	645,568	422,626	1,068,194
Average Daily Circulation (2011)			530,847
Other DMA Total	Cable TV Households	Non-cable TV Households	Total TV Households
Estimated Station Totals *	60,430	49,490	109,920
Average Weekly Circulation (2011)	26,915	11,763	38,678
Average Daily Circulation (2011)			16,238

\*Estimated station totals are sums of the Nielsen TV and Cable TV household estimates for each county in which the station registers viewing of more than 5% as per the Nielsen Survey Methods.

**Minnesota — Minneapolis**

**KMSP-TV  
Ch. 9**

**Network Service:** FOX.

**Licensee:** Fox Television Stations Inc., 5151 Wisconsin Ave NW, c/o Molly Pauker, Washington, DC 20016.

**Studio:** 11358 Viking Dr, Eden Prairie, MN 55344-7258.

**Mailing Address:** 11358 Viking Dr, Eden Prairie, MN 55344-7258.

**Phone:** 952-944-9999. **Fax:** 952-942-0286.

**E-mail:** carol.rueppel@foxtv.com; bob.burzillo@foxtv.com

**Web Site:** http://www.myfoxtwincities.com

**Technical Facilities:** Channel No. 9 (186-192 MHz). Authorized power: 30-kw visual, aural. Antenna: 1362-ft above av. terrain, 1365-ft. above ground, 2274-ft. above sea level.

Latitude 45° 03' 30"  
Longitude 93° 07' 27"

**Note:** Latitude and longitude coordinates shown are based on the North American Datum of 1927 (NAD 27) as currently required by the Mass Media Bureau of the FCC.

**Ownership:** Fox Television Holdings Inc. (Group Owner).

**Began Operation:** June 19, 2000. Standard Definition. Station broadcasting digitally on its analog channel allotment. Began analog operations: January 9, 1955. Sale to United TV Inc. by Minneapolis Tower Co. (Morris T. Baker) approved by FCC May 23, 1956. Sale of 75% to National Telefilm Assoc. Inc. approved by FCC November 20, 1957. Sale to NTA of additional 25% held by Loew's Inc. (MGM) approved by FCC February 1958. Sale to 20th Century-Fox TV Inc. by NTA approved by FCC October 29, 1959. United Television Inc. acquired 100% of stock from 20th Century-Fox June 8, 1981. Sale to present owner by United Television Inc. approved by FCC July 25, 2001. Ceased analog operations: June 12, 2009.

**Represented (legal):** Skadden, Arps, Slate, Meagher & Flom LLP.

**Personnel:**

**Carol Rueppel**, Vice President & General Manager.

**Bob Burzillo**, Local Sales Manager.

**Tricia Garvin**, Local Sales Manager.

**Jason Sirek**, National Sales Manager.

**Mike Scheller**, National Sales Manager.

**Bill Dallman**, News Director.

**Marc Majerus**, Vice President, Engineering.

**Leslie Keane**, Program & Research Director.

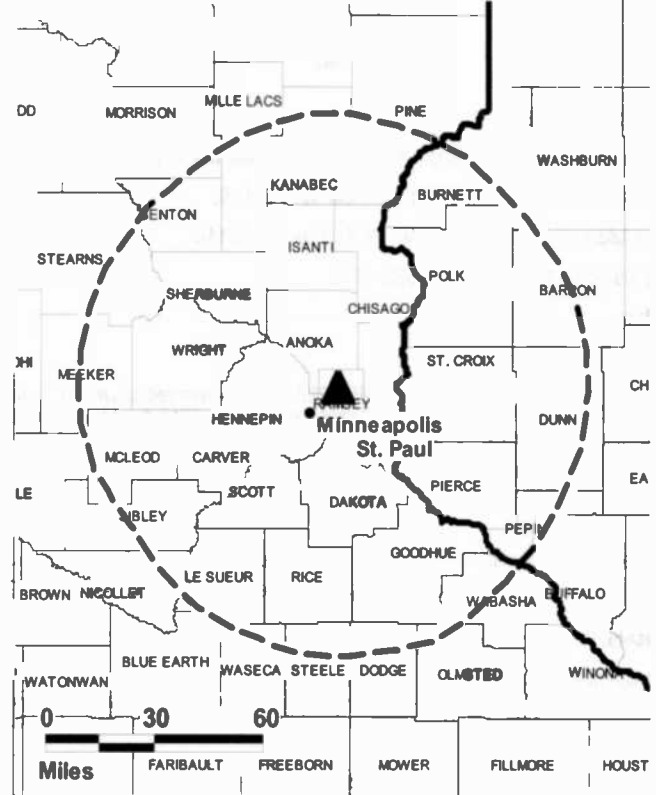
**Scott Brady**, Vice President, Creative Services.

**Kevin Myers**, Promotion Manager.

**David Gumcock**, Traffic Manager.

**City of License:** Minneapolis. **Station DMA:** Minneapolis-St. Paul, MN. **Rank:** 15.

**KMSP-TV BPCDT-20080620ALS GRANTED: 6/18/2009**



© 2012 Warren Communications News

Circulation © 2011 Nielsen. Coverage based on Nielsen study.

GrandTotal	Cable TV Households	Non-cable TV Households	Total TV Households
Estimated Station Totals *	996,020	666,530	1,662,550
Average Weekly Circulation (2011)	672,073	480,443	1,152,516
Average Daily Circulation (2011)			499,349
Station DMA Total	Cable TV Households	Non-cable TV Households	Total TV Households
Estimated Station Totals *	877,130	619,520	1,496,650
Average Weekly Circulation (2011)	642,230	470,083	1,112,313
Average Daily Circulation (2011)			485,361
Other DMA Total	Cable TV Households	Non-cable TV Households	Total TV Households
Estimated Station Totals *	118,890	47,010	165,900
Average Weekly Circulation (2011)	29,843	10,360	40,203
Average Daily Circulation (2011)			13,988

\*Estimated station totals are sums of the Nielsen TV and Cable TV household estimates for each county in which the station registers viewing of more than 5% as per the Nielsen Survey Methods.

**KSTC-TV**  
Ch. 45

Network Service: IND.

Licensee: KSTC-TV LLC, 3415 University Ave W, St. Paul, MN 55114-2099.

Studio: 3415 University Ave. SE, St. Paul, MN 55114-2099.

Mailing Address: 3415 University Ave W, St. Paul, MN 55114.

Phone: 651-645-4500. Fax: 651-523-7320.

E-mail: swenz@hbi.com

Web Site: <http://www.kstc45.com>

Technical Facilities: Channel No. 45 (656-662 MHz). Authorized power: 1000-kw max. visual, aural. Antenna: 1404-ft above av. terrain, 1316-ft. above ground, 2316-ft. above sea level.

Latitude 45° 03' 45"  
Longitude 93° 08' 21"

Note: Latitude and longitude coordinates shown are based on the North American Datum of 1927 (NAD 27) as currently required by the Mass Media Bureau of the FCC.

Ownership: Hubbard Broadcasting Inc. (Group Owner).

Began Operation: May 24, 2006. Station broadcasting digitally on its analog channel allotment. Began analog operations: June 18, 1994. Sale to present owner by KVBM Television Inc. approved by FCC February 18, 2000. Ceased analog operations: June 12, 2009.

Represented (engineering): du Treil, Lundin & Rackley Inc.

Represented (legal): Holland & Knight LLP.

Represented (sales): Petry Media Corp.

Personnel:

Susan Wenz, Station Manager & Program Director.

Dick Rice, Chief Engineer.

Andy Stavast, General Sales Manager.

Joe Johnston, Marketing Director.

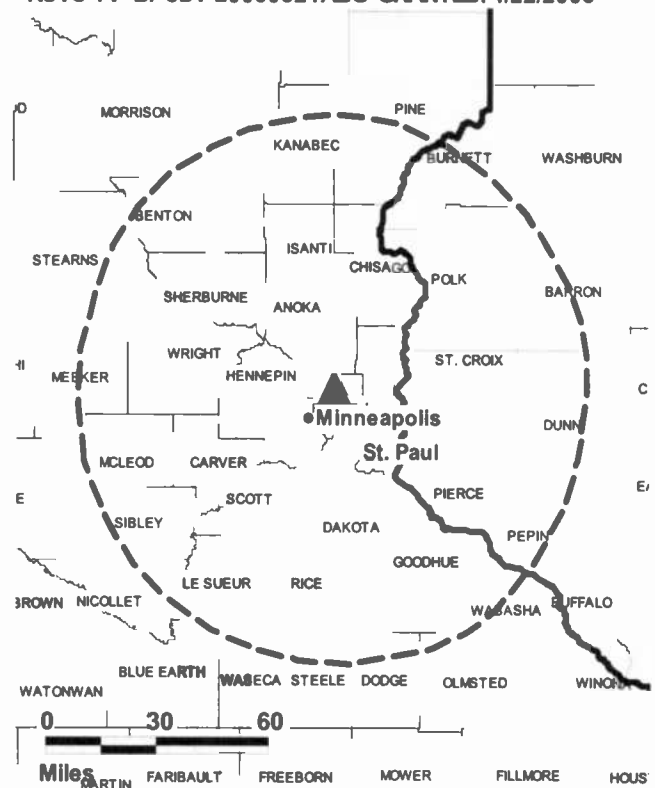
City of License: Minneapolis. Station DMA: Minneapolis-St. Paul, MN. Rank: 15.

CABLE & TV STATION COVERAGE

# Atlas2012

The perfect companion to the Television & Cable Factbook  
To order call 800-771-9202 or visit [www.warren-news.com](http://www.warren-news.com)

KSTC-TV BPCDT-20080321ABG GRANTED: 4/22/2008



© 2012 Warren Communications News

Circulation © 2011 Nielsen. Coverage based on Nielsen study.

GrandTotal	Cable TV Households	Non-cable TV Households	Total TV Households
Estimated Station Totals *	871,750	630,040	1,501,790
Average Weekly Circulation (2011)	244,768	208,404	453,172
Average Daily Circulation (2011)			144,990
Station DMA Total	Cable TV Households	Non-cable TV Households	Total TV Households
Estimated Station Totals *	859,170	610,420	1,469,590
Average Weekly Circulation (2011)	242,980	206,330	449,310
Average Daily Circulation (2011)			143,960
Other DMA Total	Cable TV Households	Non-cable TV Households	Total TV Households
Estimated Station Totals *	12,580	19,620	32,200
Average Weekly Circulation (2011)	1,788	2,074	3,862
Average Daily Circulation (2011)			1,030

\*Estimated station totals are sums of the Nielsen TV and Cable TV household estimates for each county in which the station registers viewing of more than 5% as per the Nielsen Survey Methods.

**WCCO-TV**

**Ch. 32**

**(Operates satellites KCCW-TV, Walker; KCCO-TV, Alexandria)**

**Network Service:** CBS.

**Licensee:** CBS Broadcasting Inc., 2175 K St NW, Ste 350, Washington, DC 20037.

**Studio:** 90 S 11th St, Minneapolis, MN 55403.

**Mailing Address:** 90 S 11th St, Minneapolis, MN 55403.

**Phone:** 612-339-4444. **Fax:** 612-330-2767.

**E-mail:** wcconewstips@wcco.com

**Web Site:** http://minnesota.cbslocal.com

**Technical Facilities:** Channel No. 32 (578-584 MHz). Authorized power: 1000-kw max. visual, aural. Antenna: 1421-ft above av. terrain, 1339-ft. above ground, 2336-ft. above sea level.

Latitude 45° 03' 44"  
Longitude 93° 08' 21"

**Transmitter:** 960 County Rd. F, Shoreview.

**Note:** Latitude and longitude coordinates shown are based on the North American Datum of 1927 (NAD 27) as currently required by the Mass Media Bureau of the FCC.

**Ownership:** CBS Corp. (Group Owner).

**Began Operation:** August 23, 2001. High Definition. Began analog operations: July 1, 1949 as WTCN-TV. Sale to Midwest Communications approved by FCC August 1952. CBS sold 47% interest to Minneapolis Star & Tribune Co. in November 1954. Transfer of control of Mid-Continent Radio-Television Inc. (equally owned by MTC Properties & Northwest Publications Inc.) to MTC Properties approved by FCC June 30, 1976 following merger of Ridder Publications with Knight Newspapers & spin-off of Ridder broadcast properties. Acquisition of Minneapolis Star-Tribune's 47% interest by MTC Properties was accomplished August 16, 1976. Sale to CBS Inc. approved by FCC December 20, 1991. Transfer of control from CBS Inc. to Viacom Inc. approved by FCC May 3, 2000. On December 31, 2005, 'old' Viacom Inc. split into the 'new' Viacom Inc. and CBS Corp. Ceased analog operations: June 12, 2009.

**Represented (legal):** Martin P. Messinger.

**Personnel:**

**Brien Kennedy, Vice President & General Manager.**

**Tom Bourassa, General Sales Manager.**

**Melissa Zachman, Local Sales Manager.**

**Mary Jo Mathewson, National Sales Manager.**

**Gary Kroger, Engineering & Operations Director.**

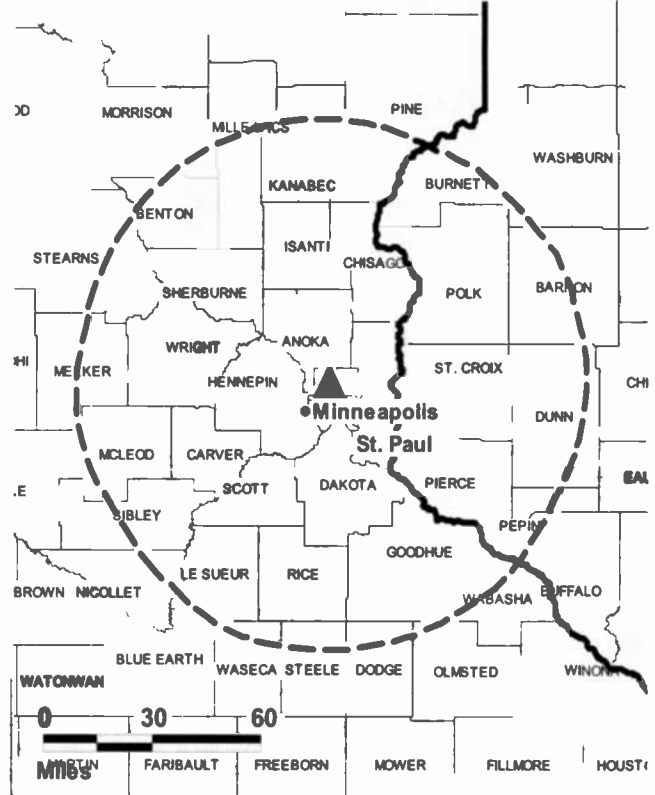
**Scott Liblin, News Director.**

**Ann Deullette, Controller.**

**Scott Wooldridge, Promotion & Production Director.**

**Casey Kespohl, Creative Director.**

**WCCO-TV BPCDT-19980730KN GRANTED: 5/21/1999**



© 2012 Warren Communications News

**Ann Heuer, Traffic Manager.**

**City of License:** Minneapolis. **Station DMA:** Minneapolis-St. Paul, MN. **Rank:** 15.

Circulation © 2011 Nielsen. Coverage based on Nielsen study.

GrandTotal	Cable TV Households	Non-cable TV Households	Total TV Households
Estimated Station Totals *	1,006,230	662,640	1,668,870
Average Weekly Circulation (2011)	696,639	446,289	1,142,928
Average Daily Circulation (2011)			618,994
Station DMA Total	Cable TV Households	Non-cable TV Households	Total TV Households
Estimated Station Totals *	877,130	619,520	1,496,650
Average Weekly Circulation (2011)	660,455	441,245	1,101,700
Average Daily Circulation (2011)			601,272
Other DMA Total	Cable TV Households	Non-cable TV Households	Total TV Households
Estimated Station Totals *	129,100	43,120	172,220
Average Weekly Circulation (2011)	36,184	5,044	41,228
Average Daily Circulation (2011)			17,722

\*Estimated station totals are sums of the Nielsen TV and Cable TV household estimates for each county in which the station registers viewing of more than 5% as per the Nielsen Survey Methods.

# Minnesota — Minneapolis

## WFTC Ch. 29 (Operates satellite KFTC, Bemidji)

**Network Service:** MNT.

**Licensee:** Fox Television Stations Inc., 5151 Wisconsin Ave NW, c/o Molly Pauker, Washington, DC 20016.

**Studio:** 11358 Viking Dr, Eden Prairie, MN 55344-7258.

**Mailing Address:** 11358 Viking Dr, Eden Prairie, MN 55344-7258.

**Phone:** 952-944-9999. **Fax:** 952-995-9999.

**E-mail:** carol.rueppel@foxtv.com; bob.burzillo@foxtv.com

**Web Site:** <http://www.myfoxtwincities.com>

**Technical Facilities:** Channel No. 29 (560-566 MHz). Authorized power: 1000-kw max. visual, aural. Antenna: 1217-ft above av. terrain, 1227-ft. above ground, 2136-ft. above sea level.

Latitude 45° 03' 30"  
Longitude 93° 07' 27"

**Note:** Latitude and longitude coordinates shown are based on the North American Datum of 1927 (NAD 27) as currently required by the Mass Media Bureau of the FCC.

**Ownership:** Fox Television Holdings Inc. (Group Owner).

**Began Operation:** October 15, 2001. High Definition. Station broadcasting digitally on its analog channel allotment. Began analog operations: October 6, 1982. Swapped with KFTC Bemidji, MN for Fox Television's KMOL-TV San Antonio, TX & KTVX Salt Lake City, UT. FCC approved deal September 21, 2001. Sale to Clear Channel Broadcasting Inc. approved by FCC September 30, 1993. Sale to Nationwide Communications by Beverly Hills Hotel Corp. approved by FCC July 30, 1985. Sale to Beverly Hills Hotel Corp. by Jonathan E. Byrd, et al., approved by FCC March 20, 1984. Ceased analog operations: June 12, 2009.

**Represented (sales):** Katz Media Group.

**Represented (legal):** Skadden, Arps, Slate, Meagher & Flom LLP.

**Personnel:**

**Carol Rueppel**, Vice President & General Manager.

**Tricia Garvin**, Local Sales Manager.

**Bob Burzillo**, Local Sales Manager.

**Jason Sirek**, National Sales Manager.

**Mike Scheller**, National Sales Manager.

**Bill Dallman**, News Director.

**Mark Majerus**, Vice President, Engineering.

**Mari Chambers**, Business Manager.

**Leslie Keane**, Program & Research Director.

**Kevin Myers**, Promotion Manager.

**Scott Brady**, Vice President, Creative Services.

**Curtis Humfield**, News Media Director.



© 2012 Warren Communications News

**David Gumkock**, Traffic Manager.

**City of License:** Minneapolis. **Station DMA:** Minneapolis-St. Paul, MN. **Rank:** 15.

**Circulation** © 2011 Nielsen. Coverage based on Nielsen study.

GrandTotal	Cable TV Households	Non-cable TV Households	Total TV Households
Estimated Station Totals *	950,450	639,490	1,589,940
Average Weekly Circulation (2011)	420,357	275,590	695,947
Average Daily Circulation (2011)			231,895
Station DMA Total	Cable TV Households	Non-cable TV Households	Total TV Households
Estimated Station Totals *	877,130	610,420	1,487,550
Average Weekly Circulation (2011)	403,559	272,057	675,616
Average Daily Circulation (2011)			227,156
Other DMA Total	Cable TV Households	Non-cable TV Households	Total TV Households
Estimated Station Totals *	73,320	29,070	102,390
Average Weekly Circulation (2011)	16,798	3,533	20,331
Average Daily Circulation (2011)			4,739

\*Estimated station totals are sums of the Nielsen TV and Cable TV household estimates for each county in which the station registers viewing of more than 5% as per the Nielsen Survey Methods.

**WUCW**  
**Ch. 22**

**Network Service:** CW.

**Licensee:** KLGT Licensee LLC, 10706 Beaver Dam Rd, Cockeysville, MD 21030.

**Studio:** 1640 Como Ave, St. Paul, MN 55108.

**Mailing Address:** 1640 Como Ave, St. Paul, MN 55108.

**Phone:** 651-646-2300. **Fax:** 651-646-1220.

**Web Site:** <http://www.thecwmc.com/>

**Technical Facilities:** Channel No. 22 (518-524 MHz). Authorized power: 1000-kw max. visual, aural. Antenna: 1345-ft above av. terrain, 1253-ft. above ground, 2250-ft. above sea level.

Latitude 45° 03' 44"  
Longitude 93° 08' 21"

**Note:** Latitude and longitude coordinates shown are based on the North American Datum of 1927 (NAD 27) as currently required by the Mass Media Bureau of the FCC.

**Ownership:** Sinclair Broadcast Group Inc. (Group Owner).

**Began Operation:** April 30, 2002. Standard and High Definition. Began analog operations: September 22, 1982. Ceased analog operations: February 17, 2009.

**Represented (sales):** Katz Media Group.

**Personnel:**

Phillip Waterman, General Manager.

John Degnan, General Sales Manager.

CoCe Smith, Program Director.

Steven Lunde, Operations Manager & Chief Engineer.

Miles Kennedy, Business Manager.

Jill Yerks, Promotion & Production Director.

Sue Brake, Traffic Manager.

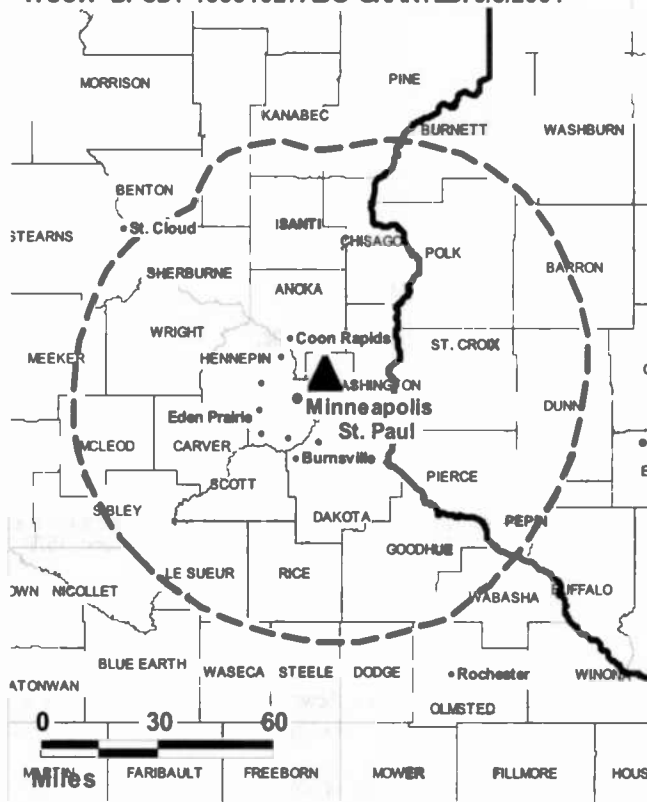
**City of License:** Minneapolis. **Station DMA:** Minneapolis-St. Paul, MN. **Rank:** 15.

Get the industry bible FREE ...

**Consumer Electronics Daily**

Free 30-day trial — call 800-771-9202 or visit [www.warren-news.com](http://www.warren-news.com)

WUCW BPCDT-19991027ADG GRANTED: 6/8/2001



© 2012 Warren Communications News

Circulation © 2011 Nielsen. Coverage based on Nielsen study.

Grand Total	Cable TV Households	Non-cable TV Households	Total TV Households
Estimated Station Totals *	867,680	617,410	1,485,090
Average Weekly Circulation (2011)	263,537	205,559	469,096
Average Daily Circulation (2011)			137,005
Station DMA Total	Cable TV Households	Non-cable TV Households	Total TV Households
Estimated Station Totals *	852,080	594,650	1,446,730
Average Weekly Circulation (2011)	261,991	204,008	465,999
Average Daily Circulation (2011)			136,389
Other DMA Total	Cable TV Households	Non-cable TV Households	Total TV Households
Estimated Station Totals *	15,600	22,760	38,360
Average Weekly Circulation (2011)	1,546	1,551	3,097
Average Daily Circulation (2011)			616

\*Estimated station totals are sums of the Nielsen TV and Cable TV household estimates for each county in which the station registers viewing of more than 5% as per the Nielsen Survey Methods.

**KRWF**

**Ch. 27**

**(Satellite of KSTP-TV, St. Paul)**

**Network Service:** ABC.

**Licensee:** KSAX-TV Inc., 3415 University Ave W, St. Paul, MN 55114-2099.

**Studio:** 415 Fillmore St, Alexandria, MN 56308.

**Mailing Address:** PO Box 189, Alexandria, MN 56308.

**Phone:** 320-763-5729; 800-584-9803. **Fax:** 320-763-4627.

**E-mail:** mmathews@ksax.com

**Web Site:** http://www.ksax.com

**Technical Facilities:** Channel No. 27 (548-554 MHz). Authorized power: 58-kw max. visual, aural. Antenna: 495-ft above av. terrain, 495-ft. above ground, 1578-ft. above sea level.

Latitude	44°	29'	03"
Longitude	95°	29'	27"

**Note:** Latitude and longitude coordinates shown are based on the North American Datum of 1927 (NAD 27) as currently required by the Mass Media Bureau of the FCC.

**Ownership:** Hubbard Broadcasting Inc. (Group Owner).

**Began Operation:** July 1, 2002. Standard Definition. Began analog operations: April 14, 1987. Ceased analog operations: June 12, 2009.

**Represented (legal):** Holland & Knight LLP.

**Personnel:**

Ed Smith, General Manager & General Sales Manager.

Tom Leary, Local Sales Manager.

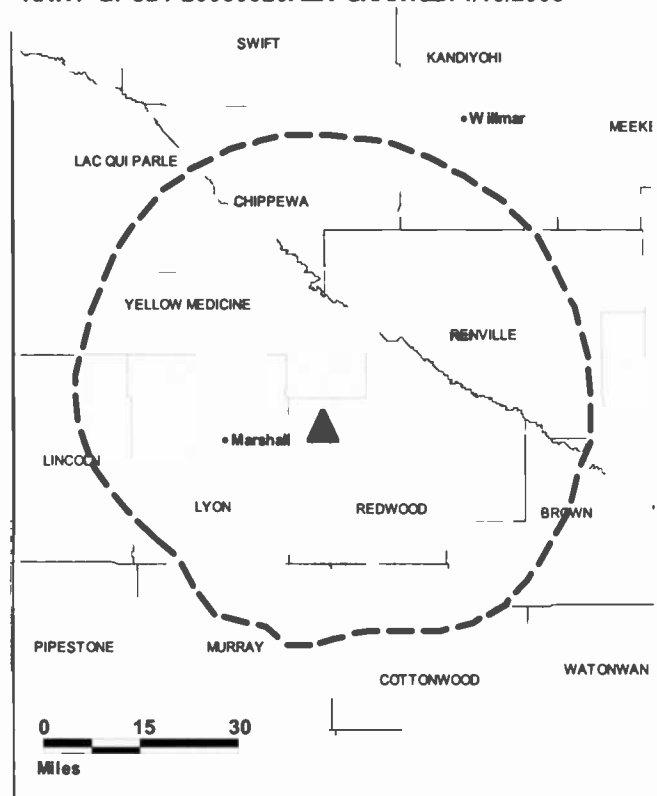
Sarah Casello, News Director.

Melissa Mathews, Sales Coordinator & Office Administrator.

Kristi Neller, Traffic Manager.

**City of License:** Redwood Falls. **Station DMA:** Minneapolis-St. Paul, MN. **Rank:** 15.

**KRWF BPCDT-20080320AEK GRANTED: 4/15/2008**



© 2012 Warren Communications News

Circulation © 2011 Nielsen. Coverage based on Nielsen study.

GrandTotal	Cable TV Households	Non-cable TV Households	Total TV Households
Estimated Station Totals *	0	1,510	1,510
Average Weekly Circulation (2011)	0	174	174
Average Daily Circulation (2011)			15
Other DMA Total	Cable TV Households	Non-cable TV Households	Total TV Households
Estimated Station Totals *	0	1,510	1,510
Average Weekly Circulation (2011)	0	174	174
Average Daily Circulation (2011)			15

\*Estimated station totals are sums of the Nielsen TV and Cable TV household estimates for each county in which the station registers viewing of more than 5% as per the Nielsen Survey Methods.



**Minnesota — Rochester**

**KTTC  
Ch. 10**

**Network Service:** CW, NBC.

**Licensee:** KTTC Television Inc., 6301 Bandel Rd NW, Rochester, MN 55901.

**Studio:** 6301 Bandel Rd. NW, Rochester, MN 55901.

**Mailing Address:** 6301 Bandel Rd. NW, Rochester, MN 55901.

**Phone:** 507-288-4444. **Fax:** 207-288-6324.

**E-mail:** jwatson@kttc.com

**Web Site:** http://www.kttc.com

**Technical Facilities:** Channel No. 10 (192-198 MHz). Authorized power: 43.1-kw visual, aural. Antenna: 1250-ft above av. terrain, 1260-ft. above ground, 2588-ft. above sea level.

Latitude 43° 34' 15"  
Longitude 92° 25' 37"

**Note:** Latitude and longitude coordinates shown are based on the North American Datum of 1927 (NAD 27) as currently required by the Mass Media Bureau of the FCC.

**Multichannel TV Sound:** Stereo only.

**Ownership:** Quincy Newspapers Inc. (Group Owner).

**Began Operation:** August 10, 2002. Standard Definition. Station broadcasting digitally on its analog channel allotment. Began analog operations: July 14, 1953. Ceased analog operations: February 17, 2009. Sale to present owner by G. David Gentling approved by FCC May 6, 1976. Transfer of control to Gentling by Agnes P. Gentling, Marvin O. Foss, Philip H. & Allan A. Gentling approved by FCC April 2, 1963.

**Represented (sales):** Blair Television.

**Personnel:**

**Jerry Watson**, Vice President & General Manager.

**Liz Dahlen**, Station Manager, Sales & Marketing Director.

**Jim Schmeichel**, Local Sales Manager.

**Dave Ferber**, National Sales & New Media Manager.

**Noel Sederstrom**, News Director.

**Tim Morgan**, Chief Engineer.

**Vickie Broughton**, Traffic & Programming Manager.

**Rita Duda**, Promotions Manager.

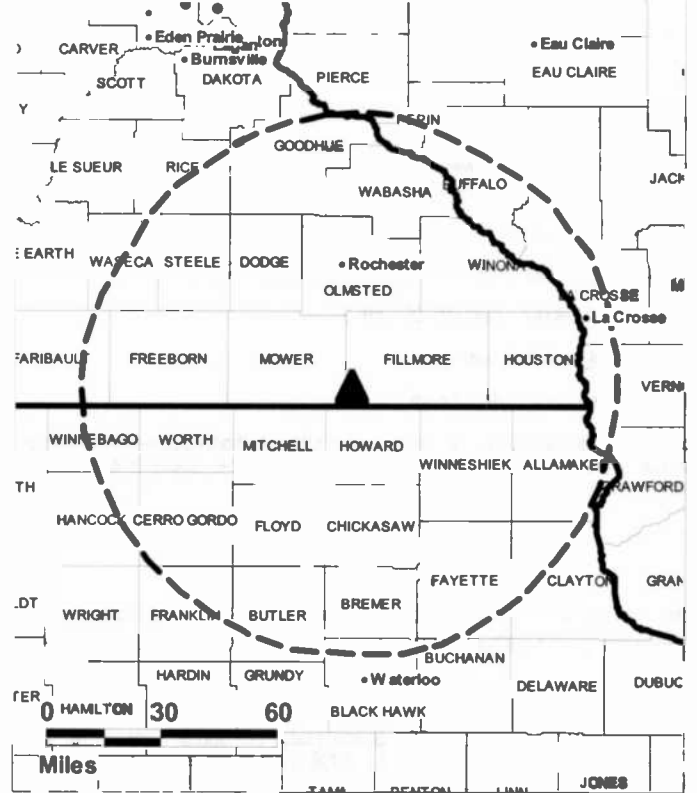
**Brendan Ford**, Production Manager.

**Dave Osborn**, Creative Services Manager.

**City of License:** Rochester. **Station DMA:** Rochester, MN-Mason City, IA-Austin, MN.

**Rank:** 153.

**KTTC BPCDT-20100720AIW GRANTED: 9/17/2010**



© 2012 Warren Communications News

Circulation © 2011 Nielsen. Coverage based on Nielsen study.

Grand Total	Cable TV Households	Non-cable TV Households	Total TV Households
Estimated Station Totals *	140,580	113,270	253,850
Average Weekly Circulation (2011)	70,042	44,921	114,963
Average Daily Circulation (2011)			54,986
Station DMA Total	Cable TV Households	Non-cable TV Households	Total TV Households
Estimated Station Totals *	82,460	62,130	144,590
Average Weekly Circulation (2011)	52,789	37,434	90,223
Average Daily Circulation (2011)			46,228
Other DMA Total	Cable TV Households	Non-cable TV Households	Total TV Households
Estimated Station Totals *	58,120	51,140	109,260
Average Weekly Circulation (2011)	17,253	7,487	24,740
Average Daily Circulation (2011)			8,758

\*Estimated station totals are sums of the Nielsen TV and Cable TV household estimates for each county in which the station registers viewing of more than 5% as per the Nielsen Survey Methods.

**KXLT-TV**  
Ch. 46

Network Service: FOX.

Licensee: SagamoreHill of Minnesota Licenses LLC, 3825 Inverness Way, Augusta, GA 30907.

Studio: 6301 Bandel Rd. NW, Rochester, MN 55901.

Mailing Address: 6301 Bandel Rd. NW, Rochester, MN 55901.

Phone: 507-252-4747. Fax: 507-252-5050.

E-mail: kake@fox47kdt.com

Web Site: http://www.myfox47.com

Technical Facilities: Channel No. 46 (662-668 MHz). Authorized power: 220-kw max. visual, aural. Antenna: 1125-ft above av. terrain, 1132-ft. above ground, 2484-ft. above sea level.

Latitude 43° 38' 34"  
Longitude 92° 31' 35"

Note: Latitude and longitude coordinates shown are based on the North American Datum of 1927 (NAD 27) as currently required by the Mass Media Bureau of the FCC.

Ownership: SagamoreHill Midwest LLC.

Began Operation: January 10, 2003. Began analog operations: January 16, 1953. Ceased analog operations: February 17, 2009. Sale to present owner by Shockley Communications Corp. approved by FCC March 11, 2005. Sale to Shockley Communications Corp. by KX Acquisition LP approved by FCC November 28, 1997. Transfer of control by KX Acquisition LP from Dale W. Lang to Dale W. Lang and Daniel Peters approved by FCC April 22, 1997 but never consummated.

Represented (sales): Blair Television.

Represented (legal): Wiley Rein LLP.

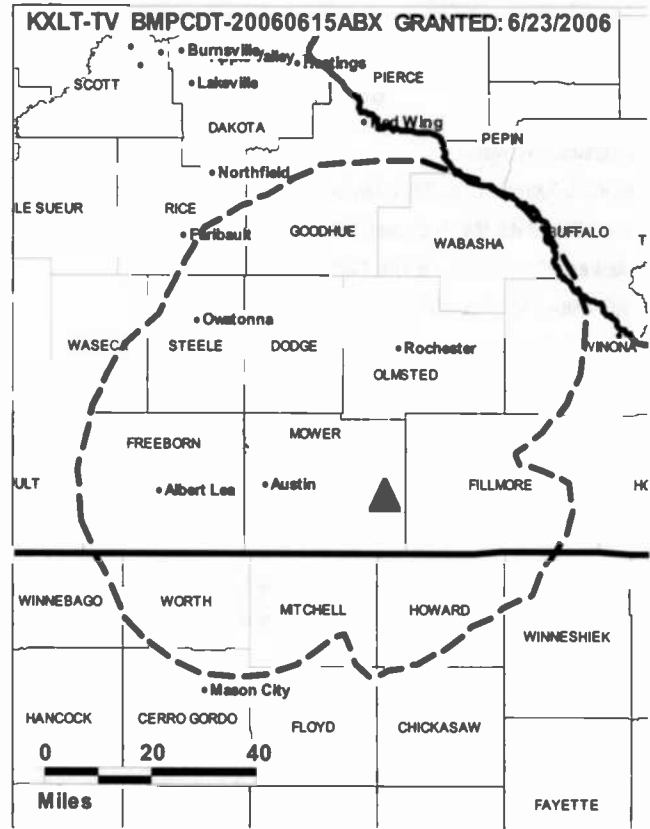
Represented (engineering): John F. X. Browne & Associates PC.

Personnel:

- Kathy Ohm, Interim General Manager.
- Kristopher Lake, General Sales Manager.
- Noel Sederstrom, News Director.
- Tim Morgan, Chief Engineer.
- Danika Stagemeyer, Program Manager.
- Rita Duda, Promotion Director.

City of License: Rochester. Station DMA: Rochester, MN-Mason City, IA-Austin, MN.

Rank: 153.



© 2012 Warren Communications News

Circulation © 2011 Nielsen. Coverage based on Nielsen study.

GrandTotal	Cable TV Households	Non-cable TV Households	Total TV Households
Estimated Station Totals *	106,610	73,970	180,580
Average Weekly Circulation (2011)	40,986	30,741	71,727
Average Daily Circulation (2011)			21,042
Station DMA Total	Cable TV Households	Non-cable TV Households	Total TV Households
Estimated Station Totals *	82,460	62,130	144,590
Average Weekly Circulation (2011)	37,735	29,912	67,647
Average Daily Circulation (2011)			20,564
Other DMA Total	Cable TV Households	Non-cable TV Households	Total TV Households
Estimated Station Totals *	24,150	11,840	35,990
Average Weekly Circulation (2011)	3,251	829	4,080
Average Daily Circulation (2011)			478

\*Estimated station totals are sums of the Nielsen TV and Cable TV household estimates for each county in which the station registers viewing of more than 5% as per the Nielsen Survey Methods.

**Minnesota — St. Cloud**

**KPXM-TV**

**Ch. 40**

**Network Service:** ION.

**Licensee:** ION Media Minneapolis License Inc., 601 Clearwater Park Rd, West Palm Beach, FL 33401-6233.

**Studio:** 22601 176th St NW, Big Lake, MN 55309.

**Mailing Address:** 22601 176th St NW, Big Lake, MN 55309.

**Phone:** 763-263-8666; 866-699-8666. **Fax:** 763-263-6600.

**E-mail:** josephkoker@ionmedia.com

**Web Site:** http://www.iontelevision.com

**Technical Facilities:** Channel No. 40 (626-632 MHz). Authorized power: 1000-kw max. visual, aural. Antenna: 1411-ft above av. terrain, 1421-ft. above ground, 2366-ft. above sea level.

Latitude 45° 23' 00"  
Longitude 93° 42' 30"

Holds CP for change to 1421-ft above av. terrain, 1336-ft. above ground, 2333-ft. above sea level; lat. 45° 03' 44", long. 93° 08' 21", BPCDT-20080620AMB.

**Transmitter:** 22727 176th St., Big Lake.

**Note:** Latitude and longitude coordinates shown are based on the North American Datum of 1927 (NAD 27) as currently required by the Mass Media Bureau of the FCC.

**Ownership:** ION Media Networks Inc. (Group Owner).

**Began Operation:** September 3, 2003. Began analog operations: November 24, 1982. Ceased analog operations: June 12, 2009. Sale to Urban Television LLC pending. Transfer of control by ION Media Networks Inc. from ION Media Networks Liquidating Trust to Media Holdco LP approved by FCC December 17, 2009. Involuntary assignment from debtor in possession status approved by FCC September 28, 2009. Involuntary assignment to debtor in possession status approved by FCC June 5, 2009. Transfer of control by ION Media Networks Inc. from Paxson Management Corp. & Lowell W. Paxson to CIG Media LLC approved by FCC December 31, 2007. Paxson Communications Corp. became ION Media Networks Inc. on June 26, 2006. Sale to Paxson Communications Corp. by KX Acquisition LP approved by FCC September 3, 1996. Sale to KXLI Acquisition Corp. by Halcomm Inc. approved by FCC August 7, 1990. Sale to Halcomm Inc. by N. Walter Goins approved by FCC May 12, 1987.

**Represented (legal):** Dow Lohnes PLLC.

**Personnel:**

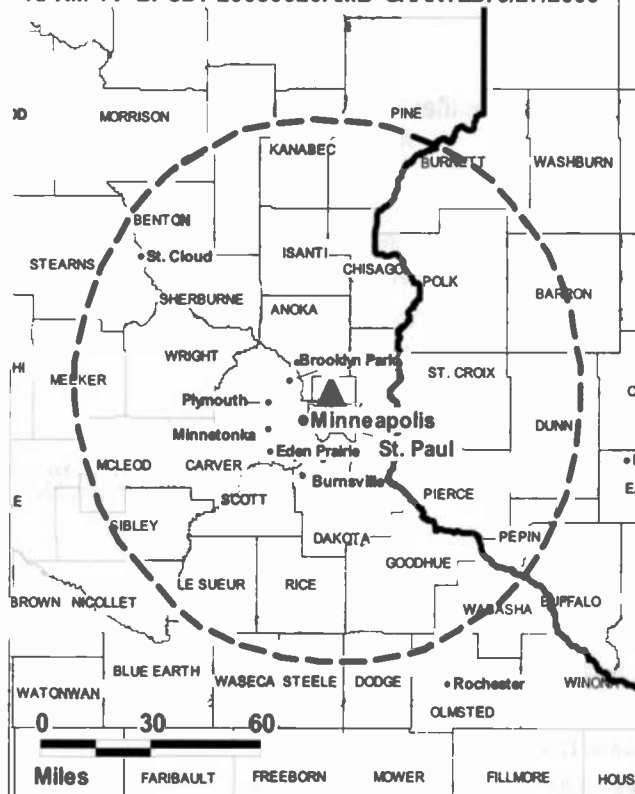
**Sherry Black**, Station Operations Manager.

**Tim Couke**, Chief Engineer.

**Corey Ziegler**, Traffic Manager.

**City of License:** St. Cloud. **Station DMA:** Minneapolis-St. Paul, MN. **Rank:** 15.

**KPXM-TV BPCDT-20080620AMB GRANTED: 5/27/2009**



© 2012 Warren Communications News

Circulation © 2011 Nielsen. Coverage based on Nielsen study.

GrandTotal	Cable	Non-cable	Total
	TV Households	TV Households	TV Households
Estimated Station Totals *	864,860	539,310	1,404,170
Average Weekly Circulation (2011)	195,027	81,960	276,987
Average Daily Circulation (2011)			75,055
Station DMA Total	Cable	Non-cable	Total
	TV Households	TV Households	TV Households
Estimated Station Totals *	854,040	537,420	1,391,460
Average Weekly Circulation (2011)	194,385	81,503	275,888
Average Daily Circulation (2011)			74,929
Other DMA Total	Cable	Non-cable	Total
	TV Households	TV Households	TV Households
Estimated Station Totals *	10,820	1,890	12,710
Average Weekly Circulation (2011)	642	457	1,099
Average Daily Circulation (2011)			126

\*Estimated station totals are sums of the Nielsen TV and Cable TV household estimates for each county in which the station registers viewing of more than 5% as per the Nielsen Survey Methods.

**KSTP-TV**

**Ch. 35**

**(Operates satellites KRWF, Redwood Falls; KSAX, Alexandria)**

**Network Service:** ABC.

**Licensee:** KSTP-TV LLC, 3415 University Ave W, St. Paul, MN 55114-2099.

**Studio:** 3415 University Ave W, St. Paul, MN 55114.

**Mailing Address:** 3415 University Ave W, St. Paul, MN 55114.

**Phone:** 651-646-5555. **Fax:** 651-642-4409.

**E-mail:** dhansen@kstp.com

**Web Site:** http://www.kstp.com

**Technical Facilities:** Channel No. 35 (596-602 MHz). Authorized power: 755-kw max. visual, aural. Antenna: 1421-ft above av. terrain, 1336-ft. above ground, 2333-ft. above sea level.

Latitude 45° 03' 44"  
Longitude 93° 08' 21"

**Transmitter:** 960 County Rd. F, 4-mi. E of Lexington Ave., Shoreview.

**Note:** Latitude and longitude coordinates shown are based on the North American Datum of 1927 (NAD 27) as currently required by the Mass Media Bureau of the FCC.

**Multichannel TV Sound:** Stereo only.

**Ownership:** Hubbard Broadcasting Inc. (Group Owner).

**Began Operation:** November 1, 1999. High Definition. Began analog operations: April 23, 1948. Ceased analog operations: June 12, 2009.

**Represented (legal):** Holland & Knight LLP.

**Represented (sales):** Petry Media Corp.

**Represented (engineering):** du Treil, Lundin & Rackley Inc.

**Personnel:**

**Robert W. Hubbard**, President & General Manager.

**Dixie Hansen**, Vice President & Business Manager.

**Monica Doyle**, Director of Operations.

**Ray Mirabella**, General Sales Manager.

**Wendy Sedlacek**, Local Sales Manager.

**Mary Nowlin**, National Sales Manager.

**Lindsay Radford**, News Director.

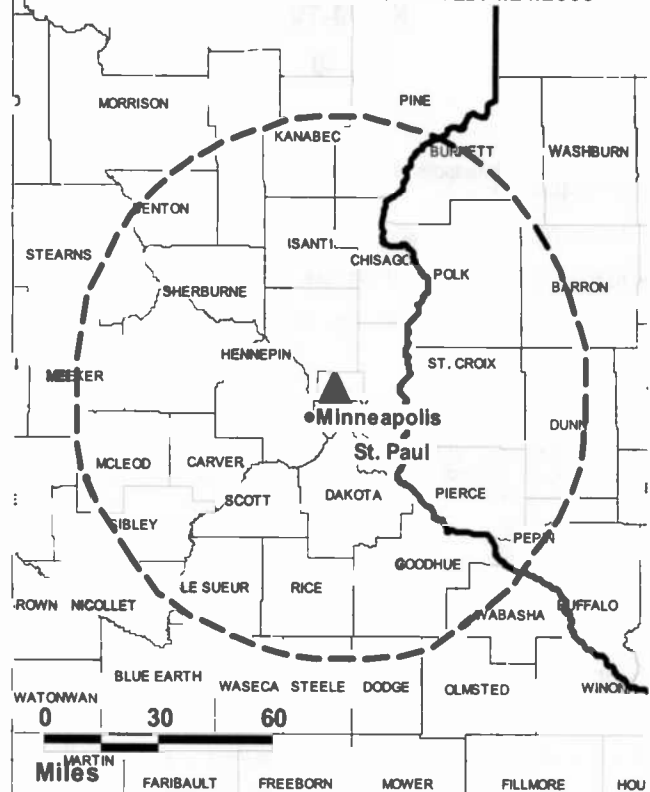
**Dick Rice**, Engineering Director.

**Susan Wenz**, Program Director.

**Paul Gaulke**, Marketing Director.

**Donna Corle**, Traffic Manager.

KSTP-TV BPCDT-20080321ABG GRANTED: 4/21/2008



© 2012 Warren Communications News

**City of License:** St. Paul. **Station DMA:** Minneapolis-St. Paul, MN. **Rank:** 15.

Circulation © 2011 Nielsen. Coverage based on Nielsen study.

Grand Total	Cable TV Households	Non-cable TV Households	Total TV Households
Estimated Station Totals *	981,160	675,700	1,656,860
Average Weekly Circulation (2011)	636,116	453,302	1,089,418
Average Daily Circulation (2011)			505,760
Station DMA Total	Cable TV Households	Non-cable TV Households	Total TV Households
Estimated Station Totals *	877,130	619,520	1,496,650
Average Weekly Circulation (2011)	601,293	441,636	1,042,929
Average Daily Circulation (2011)			488,204
Other DMA Total	Cable TV Households	Non-cable TV Households	Total TV Households
Estimated Station Totals *	104,030	56,180	160,210
Average Weekly Circulation (2011)	34,823	11,666	46,489
Average Daily Circulation (2011)			17,556

\*Estimated station totals are sums of the Nielsen TV and Cable TV household estimates for each county in which the station registers viewing of more than 5% as per the Nielsen Survey Methods.

**Minnesota — Thief River Falls**

**KBRR  
Ch. 10  
(Satellite of KVRR, Fargo)**

**Network Service:** FOX.

**Licensee:** Red River Broadcast Co. LLC, 4015 9th Ave SW, PO Box 9115, Fargo, ND 58106.

**Studio:** 4015 9th Ave SW, Fargo, ND 58103.

**Mailing Address:** PO Box 9115, Fargo, ND 58106.

**Phone:** 701-277-1515. **Fax:** 701-277-1830.

**E-mail:** jshaw@kvrr.com

**Technical Facilities:** Channel No. 10 (192-198 MHz). Authorized power: 9.3-kw visual, aural. Antenna: 650-ft above av. terrain, 660-ft. above ground, 1565-ft. above sea level.

Latitude 47° 58' 38"  
Longitude 96° 36' 18"

**Note:** Latitude and longitude coordinates shown are based on the North American Datum of 1927 (NAD 27) as currently required by the Mass Media Bureau of the FCC.

**Ownership:** Red River Broadcast Co. LLC.

**Began Operation:** February 16, 2009. Station broadcasting digitally on its analog channel allotment. Began analog operations: October 25, 1985. Ceased analog operations: February 16, 2009. Sale to Fargo Broadcasting Corp. by The Village Square approved by FCC July 19, 1985. Transfer of control by Fargo Broadcasting Corp. from John W. Boler to Curtis Squire Inc. approved by FCC August 4, 1987. Fargo Broadcasting Corp. became Red River Broadcast Corp., then current owner Red River Broadcast Co. LLC through pro forma assignments. The FCC approved last change July 20, 1999.

**Represented (engineering):** du Trell, LundIn & Rackley Inc.

**Represented (legal):** Holland & Knight LLP.

**Represented (sales):** Petry Media Corp.

**Personnel:**

**Ro Grignon**, President.

**Myron Kunin**, Chief Executive Officer.

**Kathy Lan**, Vice President & General Manager.

**Ed Berswenger**, General & Local Manager.

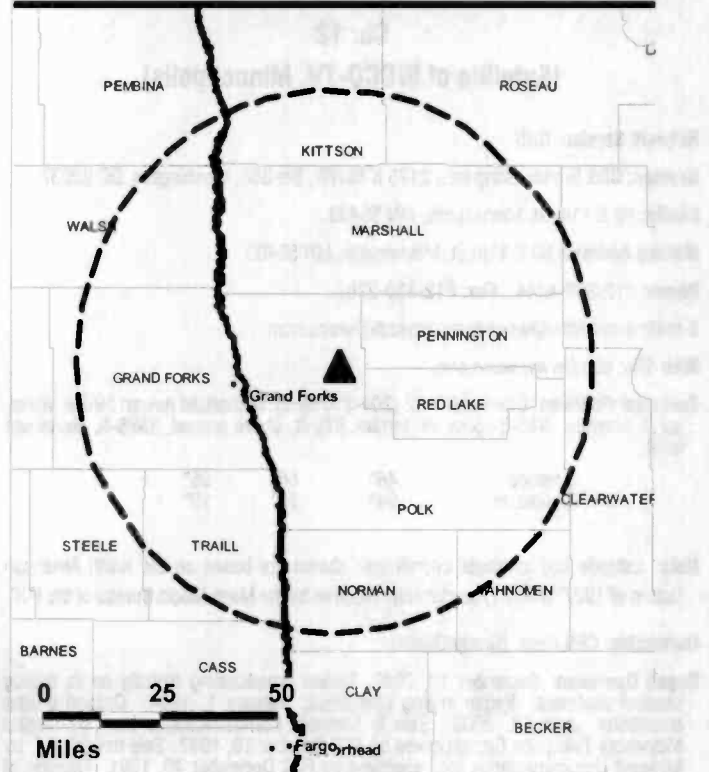
**Dave Hoffman**, Chief Engineer.

**Candice Kassenborg**, Business Manager.

**Jill Heacox**, Traffic Manager.

**Jim Shaw**, News Director.

**KBRR BMPCDT-20080619AEJ GRANTED: 7/7/2009**



© 2012 Warren Communications News

**City of License:** Thief River Falls. **Station DMA:** Fargo-Valley City, ND. **Rank:** 117.

Circulation © 2011 Nielsen. Coverage based on Nielsen study.

GrandTotal	Cable TV Households	Non-cable TV Households	Total TV Households
Estimated Station Totals *	40,290	22,380	62,670
Average Weekly Circulation (2011)	20,002	3,201	23,203
Average Daily Circulation (2011)			8,369
Station DMA Total	Cable TV Households	Non-cable TV Households	Total TV Households
Estimated Station Totals *	40,290	22,380	62,670
Average Weekly Circulation (2011)	20,002	3,201	23,203
Average Daily Circulation (2011)			8,369

\*Estimated station totals are sums of the Nielsen TV and Cable TV household estimates for each county in which the station registers viewing of more than 5% as per the Nielsen Survey Methods.

**KCCW-TV**  
**Ch. 12**  
 (Satellite of WCCO-TV, Minneapolis)

**Network Service:** CBS.

**Grantee:** CBS Broadcasting Inc., 2175 K St NW, Ste 350, Washington, DC 20037.

**Studio:** 90 S 11th St, Minneapolis, MN 55403.

**Mailing Address:** 90 S 11th St, Minneapolis, MN 55403.

**Phone:** 612-339-4444. Fax: 612-330-2767.

**E-mail:** arouellette@wcco.com; krosatti@wcco.com

**Web Site:** http://www.wcco.com

**Technical Facilities:** Channel No. 12 (204-210 MHz). Authorized power: 59-kw visual, aural. Antenna: 940-ft above av. terrain, 940-ft. above ground, 2328-ft. above sea level.

Latitude 46° 56' 05"  
 Longitude 94° 27' 19"

**Note:** Latitude and longitude coordinates shown are based on the North American Datum of 1927 (NAD 27) as currently required by the Mass Media Bureau of the FCC.

**Ownership:** CBS Corp. (Group Owner).

**Began Operation:** December 10, 2002. Station broadcasting digitally on its analog channel allotment. Began analog operations: January 1, 1964. Ceased analog operations: June 12, 2009. Sale to Midwest Communications Inc. by Central Minnesota Television Co. approved by FCC October 19, 1987. Sale to CBS Inc. by Midwest Communications Inc. approved by FCC December 20, 1991. Transfer of control from CBS Corp. to Viacom Inc. approved by FCC May 3, 2000. On December 31, 2005, 'old' Viacom Inc. split into the 'new' Viacom Inc. and CBS Corp.

**Represented (legal):** Martin P. Messinger.

**Personnel:**

Susan Adams Loyd, Vice President & General Manager.

Gary Kroger, Engineering & Operations Director.

Tom Bourassa, Sales & Marketing Director.

Mary Jo Mathewson, National Sales Manager.

Scott Libin, News Director.

Ann Ouellette, Controller.

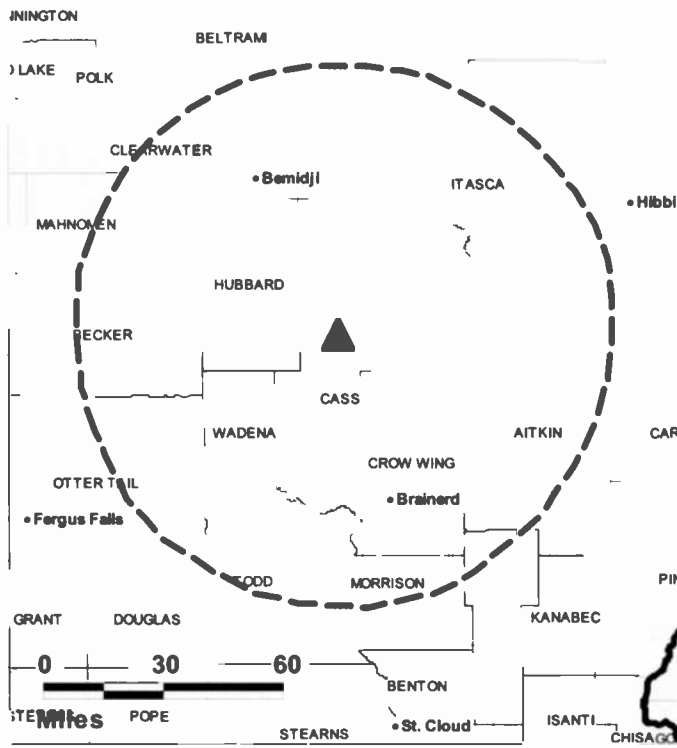
Kiki Rosatti, Communications Director.

Scott Wooldridge, Promotion Director.

Casey Kespohl, Brand Director.

Ann Heuer, Traffic Manager.

KCCW-TV BMPCDT-20100308ABD GRANTED: 8/10/2010



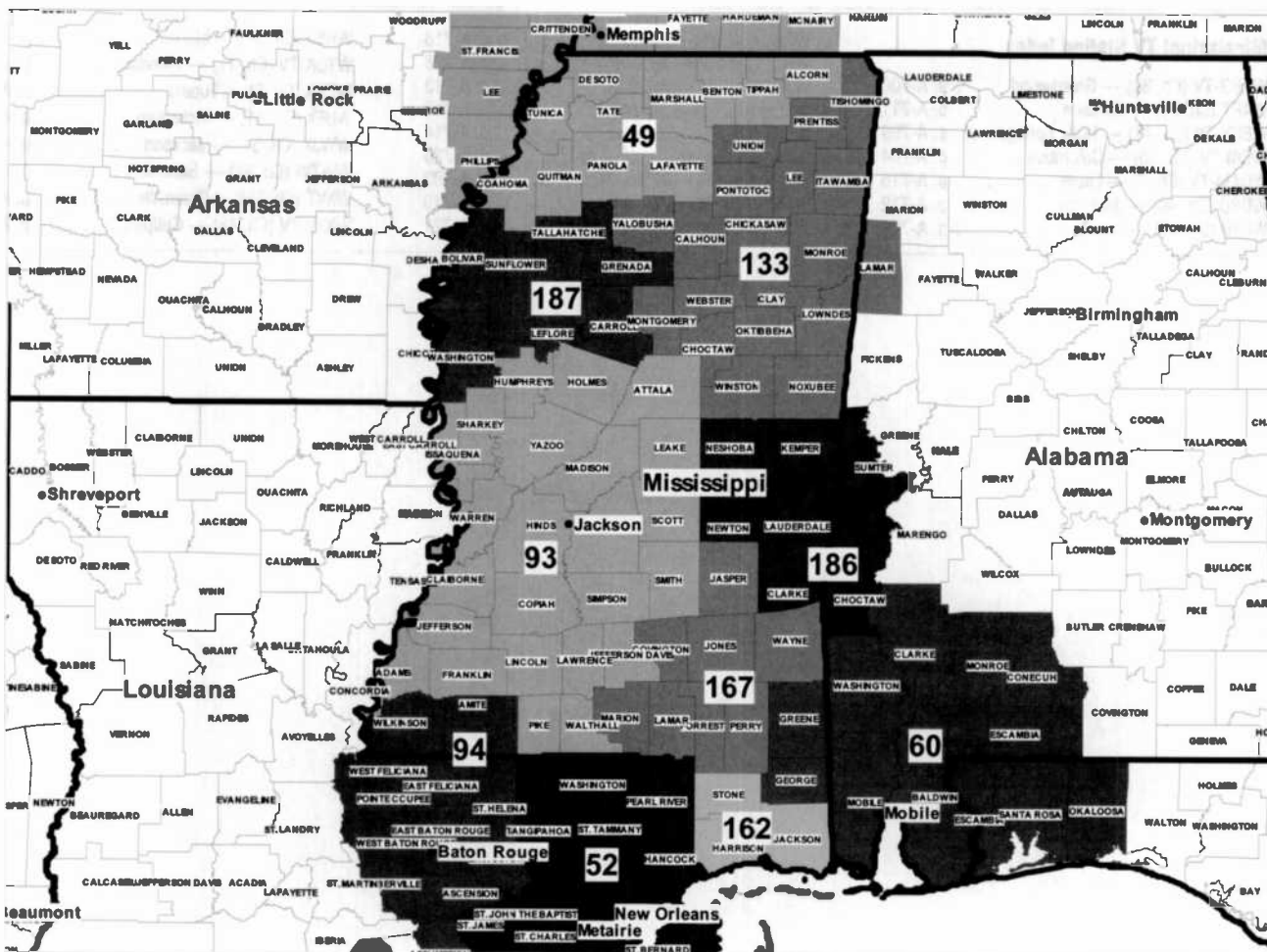
© 2012 Warren Communications News

**City of License:** Walker. **Station DMA:** Minneapolis-St. Paul, MN. **Rank:** 15.

Circulation © 2011 Nielsen. Coverage based on Nielsen study.

Grand Total	Cable TV Households	Non-cable TV Households	Total TV Households
Estimated Station Totals *	9,480	9,020	18,500
Average Weekly Circulation (2011)	3,593	541	4,134
Average Daily Circulation (2011)			2,202
Other DMA Total	Cable TV Households	Non-cable TV Households	Total TV Households
Estimated Station Totals *	9,480	9,020	18,500
Average Weekly Circulation (2011)	3,593	541	4,134
Average Daily Circulation (2011)			2,202

\*Estimated station totals are sums of the Nielsen TV and Cable TV household estimates for each county in which the station registers viewing of more than 5% as per the Nielsen Survey Methods.



© 2012 Warren Communications News

MARKET	NIelsen DMA TV HOUSEHOLDS	RANK	MARKET AREA COMMERCIAL STATIONS
Memphis, TN	669,940	49	WBUY-TV (41); WHBQ-TV (13); WLMT (31); WMC-TV (5); WPTY-TV (25); WPXX-TV (51); WREG-TV (28); WWTW (34)
New Orleans, LA	643,660	52	KGLA-DT (42); WDSU (43); WGNO (26); WHNO (21); WNOL-TV (15); WPXL-TV (50); WUPL (24); WVUE-DT (29); WWL-TV (36)
Mobile, AL-Pensacola (Fort Walton Beach), FL	527,930	60	WALA-TV (9); WAWD (49); WDPM-DT (23); WEAR-TV (17); WFBD (48); WFGX (50); WFNA (25); WHBR (34); WJTC (45); WKRG-TV (27); WMPV-TV (20); WPAN (40); WPMI-TV (15)
Jackson, MS	334,530	93	WAPT (21); WDBD (40); WJTV (12); WLBT (30); WNTZ-TV (49); WRBJ (34); WUFX (41); WWJX (51)
Baton Rouge, LA	333,010	94	WAFB (9); WBRZ-TV (13); WGMB-TV (45); WVLA-TV (34)
Columbus-Tupelo-West Point-Houston, MS	189,910	133	WCBI-TV (35); WEPH (49); WKDH (45); WLOV-TV (16); WTVA (8)
Biloxi-Gulfport, MS	128,150	162	WLOX (39); WXXV-TV (48)
Hattiesburg-Laurel, MS	111,560	167	WDAM-TV (7); WHLT (22)
Meridian, MS	70,190	186	WGBC (31); WMDN (24); WTOK-TV (11)
Greenwood-Greenville, MS	67,730	187	WABG-TV (32); WXVT (15)

Mississippi Station Totals as of October 1, 2011

	VHF	UHF	TOTAL
Commercial Television	4	20	24
Educational Television	2	6	8
	6	26	32

(Continued on next page)

## Mississippi TV Station Index

WABG-TV (Ch. 32) — Greenwood . . . . .	p. A-706	WGBC (Ch. 31) — Meridian . . . . .	p. A-718	WRBJ (Ch. 34) — Magee . . . . .	p. A-717
WAPT (Ch. 21) — Jackson . . . . .	p. A-711	WHLT (Ch. 22) — Hattiesburg . . . . .	p. A-708	WTOK-TV (Ch. 11) — Meridian . . . . .	p. A-720
WBUY-TV (Ch. 41) — Holly Springs . . . . .	p. A-709	WJTV (Ch. 12) — Jackson . . . . .	p. A-713	WTVB (Ch. 8) — Tupelo . . . . .	p. A-724
WCBI-TV (Ch. 35) — Columbus . . . . .	p. A-704	WKDH (Ch. 45) — Houston . . . . .	p. A-710	WUFX (Ch. 41) — Vicksburg . . . . .	p. A-725
WDAM-TV (Ch. 7) — Laurel . . . . .	p. A-716	WLBT (Ch. 30) — Jackson . . . . .	p. A-714	WWJX (Ch. 51) — Jackson . . . . .	p. A-715
WDBD (Ch. 40) — Jackson . . . . .	p. A-712	WLOV-TV (Ch. 16) — West Point . . . . .	p. A-726	WWTW (Ch. 34) — Senatobia . . . . .	p. A-722
WEPH (Ch. 49) — Tupelo . . . . .	p. A-723	WLOX (Ch. 39) — Biloxi . . . . .	p. A-703	WXVT (Ch. 15) — Greenville . . . . .	p. A-705
		WMDN (Ch. 24) — Meridian . . . . .	p. A-719	WXXV-TV (Ch. 48) — Gulfport . . . . .	p. A-707
		WNTZ-TV (Ch. 49) — Natchez . . . . .	p. A-721		





**Mississippi — Columbus**

**WCBI-TV**

**Ch. 35**

**Network Service:** MNT, CW, CBS.

**Licensee:** WCBI-TV LLC, 27 Abercom St, Savannah, GA 31401-2715.

**Studio:** 201 5th St S, Columbus, MS 39701.

**Mailing Address:** PO Box 271, Columbus, MS 39703.

**Phone:** 662-327-4444. **Fax:** 602-329-1004.

**E-mail:** berryb@wcbi.com

**Web Site:** <http://www.wcbi.com>

**Technical Facilities:** Channel No. 35 (596-602 MHz). Authorized power: 708-kw max. visual, aural. Antenna: 1916-ft above av. terrain, 1680-ft. above ground, 2190-ft. above sea level.

Latitude	33°	45'	06"
Longitude	88°	52'	40"

**Note:** Latitude and longitude coordinates shown are based on the North American Datum of 1927 (NAD 27) as currently required by the Mass Media Bureau of the FCC.

**Ownership:** Morris Multimedia Inc. (Group Owner).

**Began Operation:** August 22, 2002. Began analog operations: July 13, 1956. Sale to present owner by Imes Communications approved by FCC December 31, 2003. Ceased analog operations: January 24, 2009.

**Represented (legal):** Fletcher, Heald & Hildreth PLC.

**Represented (sales):** Blair Television.

**Personnel:**

**Bobby Berry**, General Manager.

**Derek Rogers**, Sales Manager.

**Russ Geller**, News Director.

**Nancy Russell**, Business Manager.

**T. J. Tate**, Production Manager.

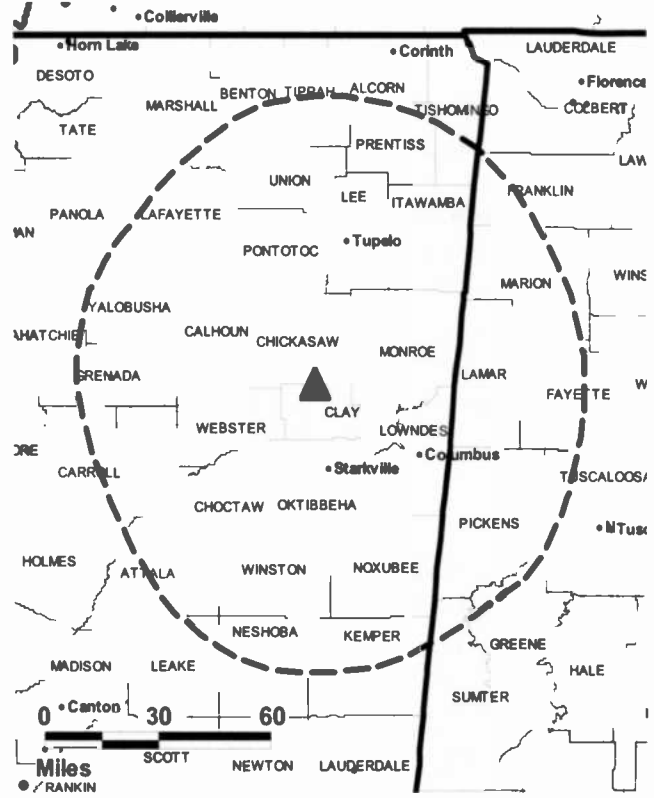
**Donna Hitchcock**, National Sales Coordinator & Traffic Manager.

**Susan Bell**, Promotions Director.

**City of License:** Columbus.

**Station DMA:** Columbus-Tupelo-West Point-Houston, MS. **Rank:** 133.

**WCBI-TV BPCDT-19991029AES GRANTED: 3/30/2000**



© 2012 Warren Communications News

Circulation © 2011 Nielsen. Coverage based on Nielsen study.

GrandTotal	Cable TV Households	Non-cable TV Households	Total TV Households
Estimated Station Totals *	96,700	141,270	237,970
Average Weekly Circulation (2011)	42,328	76,329	118,657
Average Daily Circulation (2011)			60,176
Station DMA Total	Cable TV Households	Non-cable TV Households	Total TV Households
Estimated Station Totals *	58,610	120,550	179,160
Average Weekly Circulation (2011)	37,216	73,978	111,194
Average Daily Circulation (2011)			57,943
Other DMA Total	Cable TV Households	Non-cable TV Households	Total TV Households
Estimated Station Totals *	38,090	20,720	58,810
Average Weekly Circulation (2011)	5,112	2,351	7,463
Average Daily Circulation (2011)			2,233

\*Estimated station totals are sums of the Nielsen TV and Cable TV household estimates for each county in which the station registers viewing of more than 5% as per the Nielsen Survey Methods.

# Mississippi — Greenville

**WXVT**  
**Ch. 15**

**Network Service:** CBS.

**Licensee:** Saga Broadcasting LLC, 73 Kercheval Ave, Grosse Pointe Farms, MI 48236.

**Studio:** 3015 E Reed Rd, Greenville, MS 38703.

**Mailing Address:** 3015 E Reed Rd, Greenville, MS 38703.

**Phone:** 662-334-1500. **Fax:** 662-378-8122.

**E-mail:** [lmcdowell@wxvt.com](mailto:lmcdowell@wxvt.com)

**Web Site:** <http://www.wxvt.com>

**Technical Facilities:** Channel No. 15 (476-482 MHz). Authorized power: 330-kw max. visual, aural. Antenna: 883-ft above av. terrain, 881-ft. above ground, 1011-ft. above sea level.

Latitude 33° 39' 26"  
Longitude 90° 42' 18"

**Note:** Latitude and longitude coordinates shown are based on the North American Datum of 1927 (NAD 27) as currently required by the Mass Media Bureau of the FCC.

**Ownership:** Saga Communications Inc. (Group Owner).

**Began Operation:** May 1, 2002. Station broadcasting digitally on its analog channel allotment. Began analog operations: November 7, 1980. Sale to Lamco Communications by Big River Broadcasting Co. approved by FCC March 5, 1984. Sale to Greenville Television Inc. approved by FCC August 28, 1991. Sale to present owner by Greenville Television Inc. approved by FCC April 22, 1999. Ceased analog operations: February 17, 2009.

**Represented (sales):** Blair Television.

**Represented (legal):** Smithwick & Belendiuk PC.

**Personnel:**

Larry Cazavan, Station & General Sales Manager.

Earl Phelps, News Director.

Paul Serio, Chief Engineer.

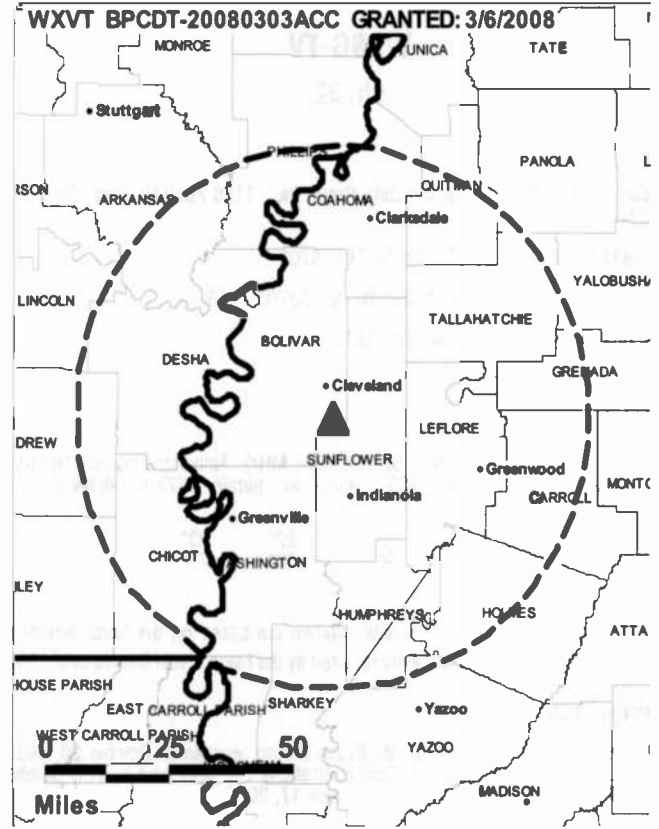
Leigh McDowell, Business Manager.

Carolyn Byars, Program Director.

Steve Ross, Production Manager & Creative Services Director.

Cassandra Robinson, Traffic Manager.

**City of License:** Greenville. **Station DMA:** Greenwood-Greenville, MS. **Rank:** 187.



Circulation © 2011 Nielsen. Coverage based on Nielsen study.

GrandTotal	Cable TV Households	Non-cable TV Households	Total TV Households
Estimated Station Totals *	58,630	37,700	96,330
Average Weekly Circulation (2011)	32,134	11,009	43,143
Average Daily Circulation (2011)			23,698
Station DMA Total	Cable TV Households	Non-cable TV Households	Total TV Households
Estimated Station Totals *	40,890	28,070	68,960
Average Weekly Circulation (2011)	27,537	10,067	37,604
Average Daily Circulation (2011)			21,924
Other DMA Total	Cable TV Households	Non-cable TV Households	Total TV Households
Estimated Station Totals *	17,740	9,630	27,370
Average Weekly Circulation (2011)	4,597	942	5,539
Average Daily Circulation (2011)			1,774

\*Estimated station totals are sums of the Nielsen TV and Cable TV household estimates for each county in which the station registers viewing of more than 5% as per the Nielsen Survey Methods.

Mississippi — Greenwood

**WABG-TV**  
**Ch. 32**

Network Service: ABC.

Licensee: Commonwealth Broadcasting Group Inc., 1150 Foothills Blvd, Ste D, La Canada, CA 91011-3248.

Studio: 837 Washington Ave, Greenville, MS 38701.

Mailing Address: PO Box 1243, Greenville, MS 38702-1243.

Phone: 662-332-0949. Fax: 662-344-1814.

E-mail: [snelson@wabg.com](mailto:snelson@wabg.com)

Web Site: <http://www.wabg.com>

Technical Facilities: Channel No. 32 (578-584 MHz). Authorized power: 1000-kw max. visual, aural. Antenna: 1877-ft above av. terrain, 1877-ft. above ground, 1991-ft. above sea level.

Latitude 33° 22' 23"  
Longitude 90° 32' 25"

Note: Latitude and longitude coordinates shown are based on the North American Datum of 1927 (NAD 27) as currently required by the Mass Media Bureau of the FCC.

Ownership: Charles M. Harker.

Began Operation: December 31, 2005. Began analog operations: October 20, 1959. Sale to present owner by Bahakel Communications Ltd. approved by FCC October 11, 2007. Ceased analog operations: February 17, 2009.

Represented (legal): David Tillotson.

Represented (sales): Continental Television Sales.

Personnel:

Sherry Nelson, General Manager.

Donnie Reid, Chief Engineer & Program Director.

Sarah Zepponi, General Sales Manager.

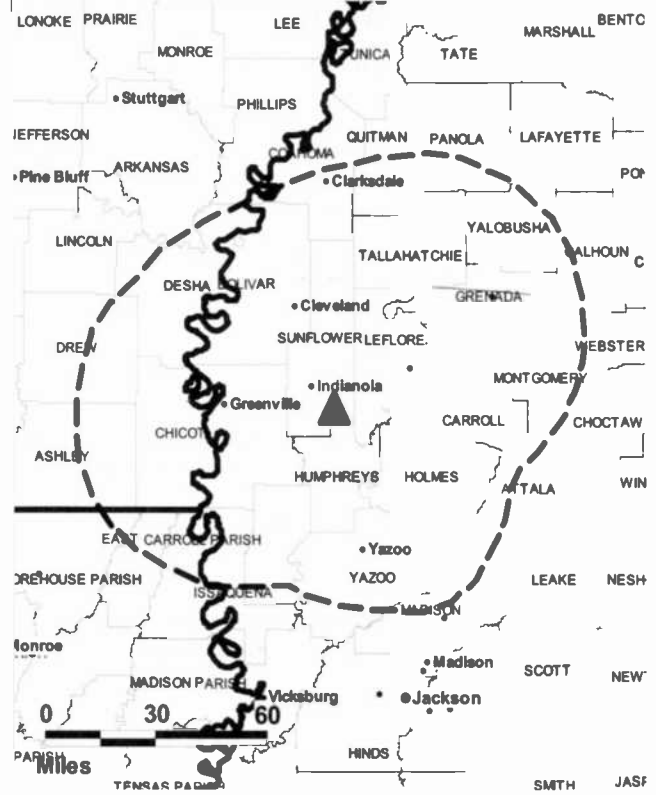
City of License: Greenwood. Station DMA: Greenwood-Greenville, MS. Rank: 187.

CABLE & TV STATION COVERAGE



The perfect companion to the Television & Cable Factbook  
To order call 800-771-9202 or visit [www.warren-news.com](http://www.warren-news.com)

WABG-TV BMPCDT-20050125AJU GRANTED: 2/3/2005



© 2012 Warren Communications News

Circulation © 2011 Nielsen. Coverage based on Nielsen study.

GrandTotal	Cable TV Households	Non-cable TV Households	Total TV Households
Estimated Station Totals *	56,870	40,650	97,520
Average Weekly Circulation (2011)	39,360	14,128	53,488
Average Daily Circulation (2011)			29,601
<b>Station DMA Total</b>	<b>Cable TV Households</b>	<b>Non-cable TV Households</b>	<b>Total TV Households</b>
Estimated Station Totals *	40,890	28,070	68,960
Average Weekly Circulation (2011)	29,992	11,713	41,705
Average Daily Circulation (2011)			24,768
<b>Other DMA Total</b>	<b>Cable TV Households</b>	<b>Non-cable TV Households</b>	<b>Total TV Households</b>
Estimated Station Totals *	15,980	12,580	28,560
Average Weekly Circulation (2011)	9,368	2,415	11,783
Average Daily Circulation (2011)			4,833

\*Estimated station totals are sums of the Nielsen TV and Cable TV household estimates for each county in which the station registers viewing of more than 5% as per the Nielsen Survey Methods.



**Mississippi — Hattiesburg**

**WHLT**

**Ch. 22**

**(Satellite of WJTV, Jackson)**

**Network Service:** CBS.

**Licensee:** Media General Communications Holdings LLC, 333 E Franklin St, Richmond, VA 23219.

**Studio:** 5912 Hwy 49, Cloverleaf Mall, Hattiesburg, MS 39401.

**Mailing Address:** 5912 Hwy. 49, Cloverleaf Mall, Hattiesburg, MS 39401.

**Phone:** 601-545-2077; 601-545-7814. **Fax:** 601-545-3589.

**E-mail:** wbabbidge@whlt.com; newsroom@whlt.com

**Web Site:** http://www2.whlt.com

**Technical Facilities:** Channel No. 22 (518-524 MHz). Authorized power: 1000-kw max. visual, aural. Antenna: 797-ft above av. terrain, 707-ft. above ground, 1015-ft. above sea level.

Latitude	31°	24'	20"
Longitude	89°	14'	13"

**Note:** Latitude and longitude coordinates shown are based on the North American Datum of 1927 (NAD 27) as currently required by the Mass Media Bureau of the FCC.

**Ownership:** Media General Inc. (Group Owner).

**Began Operation:** January 22, 2009. Station broadcasting digitally on its analog channel allotment. Began analog operations: January 12, 1987. Ceased analog operations: June 12, 2009.

**Personnel:**

**Bob Romine**, General Manager.

**Wally Babbidge**, Station Manager & Sales Manager.

**Rick Russell**, News Director.

**Steve Schrader**, Chief Engineer.

**Julie Norris**, Business Manager.

**Jackie McDonald**, Program Director.

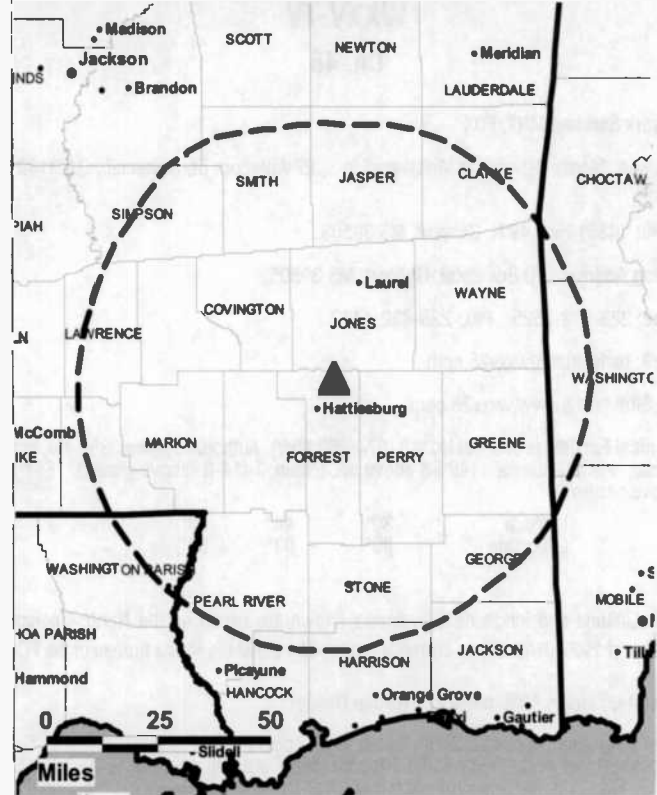
**Teralyn Wade**, Brand Manager.

**Mark Parq**, Production Manager.

**Regina James**, Traffic Manager.

**City of License:** Hattiesburg. **Station DMA:** Hattiesburg-Laurel, MS. **Rank:** 167.

~WHLT BMPCDT-20080619ACC GRANTED: 7/10/2008



© 2012 Warren Communications News

Circulation © 2011 Nielsen. Coverage based on Nielsen study.

GrandTotal	Cable TV Households	Non-cable TV Households	Total TV Households
Estimated Station Totals *	60,330	52,820	113,150
Average Weekly Circulation (2011)	27,300	18,051	45,351
Average Daily Circulation (2011)			19,521
Station DMA Total	Cable TV Households	Non-cable TV Households	Total TV Households
Estimated Station Totals *	54,850	52,820	107,670
Average Weekly Circulation (2011)	26,927	18,051	44,978
Average Daily Circulation (2011)			19,444
Other DMA Total	Cable TV Households	Non-cable TV Households	Total TV Households
Estimated Station Totals *	5,480	0	5,480
Average Weekly Circulation (2011)	373	0	373
Average Daily Circulation (2011)			77

\*Estimated station totals are sums of the Nielsen TV and Cable TV household estimates for each county in which the station registers viewing of more than 5% as per the Nielsen Survey Methods.

**Mississippi — Holly Springs**

**WBUY-TV**

**Ch. 41**

**Network Service:** TBN.

**Licensee:** Trinity Broadcasting Network Inc., 2442 Michelle Dr, Tustin, CA 92780.

**Studio:** 3447 Cazassa Rd., Memphis, TN 38116.

**Mailing Address:** 3447 Cazassa Rd, Memphis, TN 38116.

**Phone:** 901-396-9541. **Fax:** 901-396-9585.

**E-mail:** wbuy@tbn.org

**Web Site:** http://www.tbn.org

**Technical Facilities:** Channel No. 41 (632-638 MHz). Authorized power: 500-kw max. visual, aural. Antenna: 400-ft above av. terrain, 404-ft. above ground, 755-ft. above sea level.

Latitude 34° 59' 20"  
Longitude 89° 41' 13"

Holds CP for change to 1000-kw max. visual, 1040-ft above av. terrain, 1102-ft. above ground, 1352-ft. above sea level; lat. 35° 16' 33", long. 89° 46' 38", BPCDT-20100506ADQ.

**Note:** Latitude and longitude coordinates shown are based on the North American Datum of 1927 (NAD 27) as currently required by the Mass Media Bureau of the FCC.

**Ownership:** Trinity Broadcasting Network Inc. (Group Owner).

**Began Operation:** September 24, 2002. Standard Definition. Began analog operations: September 15, 1991. Sale to All American TV Inc. by Sonlight Broadcasting Systems Inc. approved by FCC May 27, 1997. Sale to present owner by All American TV Inc. approved by FCC May 8, 2000. Ceased analog operations: June 12, 2009.

**Represented (legal):** Colby M. May.

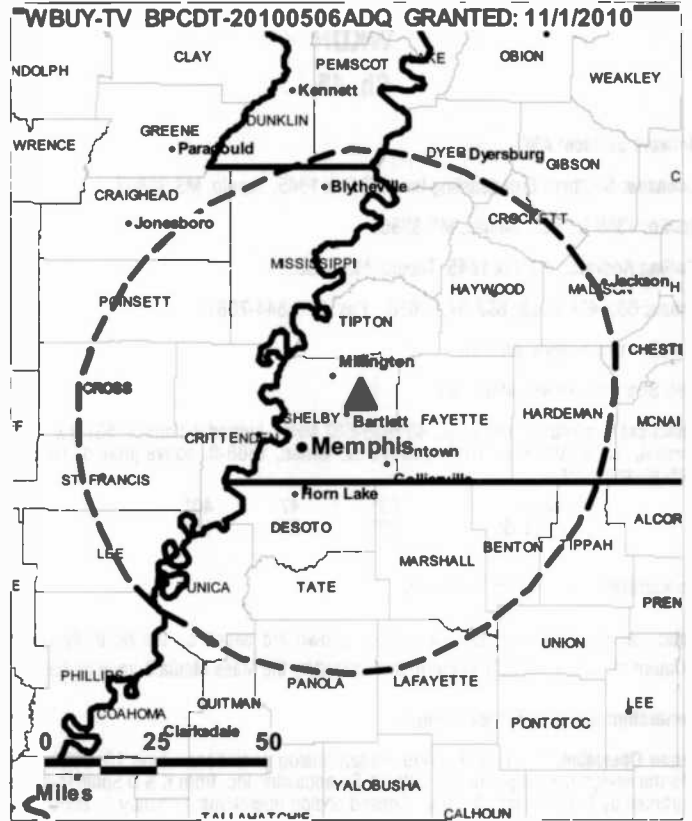
**Personnel:**

Tamela Woods-Calvin, Station Manager.

Dean Garrison, Chief Engineer.

Vicki Everett, Secretary.

**City of License:** Holly Springs. **Station DMA:** Memphis, TN. **Rank:** 49.



© 2012 Warren Communications News

Circulation © 2011 Nielsen. Coverage based on Nielsen study.

Grand Total	Cable TV Households	Non-cable TV Households	Total TV Households
Estimated Station Totals *	260,170	10,980	271,150
Average Weekly Circulation (2011)	14,882	834	15,716
Average Daily Circulation (2011)			3,811

Station DMA Total	Cable TV Households	Non-cable TV Households	Total TV Households
Estimated Station Totals *	260,170	10,980	271,150
Average Weekly Circulation (2011)	14,882	834	15,716
Average Daily Circulation (2011)			3,811

\*Estimated station totals are sums of the Nielsen TV and Cable TV household estimates for each county in which the station registers viewing of more than 5% as per the Nielsen Survey Methods.

**WKDH**  
Ch. 45

**Network Service:** ABC.

**Licensee:** Southern Broadcasting Inc., PO Box 1645, Tupelo, MS 38802.

**Studio:** 1359 Rd 681, Sattillo, MS 38866.

**Mailing Address:** PO Box 1645, Tupelo, MS 38802.

**Phone:** 662-456-4558; 662-842-7620. Fax: 662-844-7061.

**E-mail:** manager@wkdh.com

**Web Site:** http://www.wkdh.com

**Technical Facilities:** Channel No. 45 (656-662 MHz). Authorized power: 537-kw max. visual, aural. Antenna: 1611-ft above av. terrain, 1368-ft. above ground, 1948-ft. above sea level.

Latitude 33° 47' 40"  
Longitude 89° 05' 16"

**Transmitter:** 2.4-mi. from Woodland.

**Note:** Latitude and longitude coordinates shown are based on the North American Datum of 1927 (NAD 27) as currently required by the Mass Media Bureau of the FCC.

**Ownership:** Southern Broadcasting Inc.

**Began Operation:** February 1, 2009. Began analog operations: June 18, 2001. Pro forma assignment of permit to Southern Broadcasting Inc. from K & D Spain Partners granted by FCC August 10, 1998. Ceased analog operations: February 1, 2009.

**Represented (sales):** Continental Television Sales.

**Represented (legal):** Garvey Schubert Barer.

**Personnel:**

Walter Spain, President & Station Manager.

James Conaway, Chief Engineer.

**City of License:** Houston. **Station DMA:** Columbus-Tupelo-West Point-Houston, MS.

**Rank:** 133.



FULLY SEARCHABLE • CONTINUOUSLY UPDATED • DISCOUNT RATES FOR PRINT PURCHASERS

For more information call 800-771-9202 or visit www.warren-news.com

WKDH BPCDT-20060519ABE GRANTED: 6/5/2006



© 2012 Warren Communications News

Circulation © 2011 Nielsen. Coverage based on Nielsen study.

GrandTotal	Cable TV Households	Non-cable TV Households	Total TV Households
Estimated Station Totals *	60,430	124,190	184,620
Average Weekly Circulation (2011)	21,056	39,612	60,668
Average Daily Circulation (2011)			19,543
Station DMA Total	Cable TV Households	Non-cable TV Households	Total TV Households
Estimated Station Totals *	55,420	120,550	175,970
Average Weekly Circulation (2011)	20,581	39,423	60,004
Average Daily Circulation (2011)			19,452
Other DMA Total	Cable TV Households	Non-cable TV Households	Total TV Households
Estimated Station Totals *	5,010	3,640	8,650
Average Weekly Circulation (2011)	475	189	664
Average Daily Circulation (2011)			91

\*Estimated station totals are sums of the Nielsen TV and Cable TV household estimates for each county in which the station registers viewing of more than 5% as per the Nielsen Survey Methods.



**Mississippi — Jackson**

**WAPT  
Ch. 21**

**Network Service:** ABC.

**Licensee:** WAPT Hearst-Argyle Television Inc., PO Box 1800, c/o Brooks, Pierce et al., Raleigh, NC 27602.

**WAPT-DT:** 7616 Channel 16 Hwy, Jackson, MS 39209.

**Mailing Address:** PO Box 10297, Jackson, MS 39289-0297.

**Phone:** 601-922-1607. **Fax:** 601-922-1663.

**E-mail:** skellogg@hearst.com

**Web Site:** http://www.wapt.com

**Technical Facilities:** Channel No. 21 (512-518 MHz). Authorized power: 1000-kw max. visual, aural. Antenna: 1089-ft above av. terrain, 942-ft. above ground, 1388-ft. above sea level.

Latitude 32° 16' 41"  
Longitude 90° 17' 40"

Holds CP for change to 1168-ft above av. terrain, 1026-ft. above ground, 1472-ft. above sea level; BPCDT-20091118AFN.

**Note:** Latitude and longitude coordinates shown are based on the North American Datum of 1927 (NAD 27) as currently required by the Mass Media Bureau of the FCC.

**Ownership:** Hearst-Argyle Television Inc. (Group Owner).

**Began Operation:** November 26, 2008. Began analog operations: October 3, 1970. Hearst-Argyle received approval from the FCC May 26, 2009 to become privately owned by The Hearst Corp. Merger with Hearst Corp. to form present owner approved by FCC June 2, 1997. Sale to Argyle Television Inc. by Northstar Television Group Inc. approved by FCC November 7, 1994. Sale to Northstar Television Group approved by FCC September 11, 1989. Sale to Price Communications approved by FCC June 23, 1987. Sale to Clay Communications by Lewis C. Hopper, et al., approved by FCC March 18, 1979. Sale to Lewis Hopper, et al., by American Public Life Insurance Co. approved by FCC March 18, 1976. Ceased analog operations: June 12, 2009.

**Represented (legal):** Brooks, Pierce, McLendon, Humphrey & Leonard LLP.

**Personnel:**

**Stuart Kellogg**, President & General Manager.

**Jeff Wolfe**, General Sales Manager.

**Danny Walker**, Local Sales Manager.

**Bruce Barkley**, News Director.

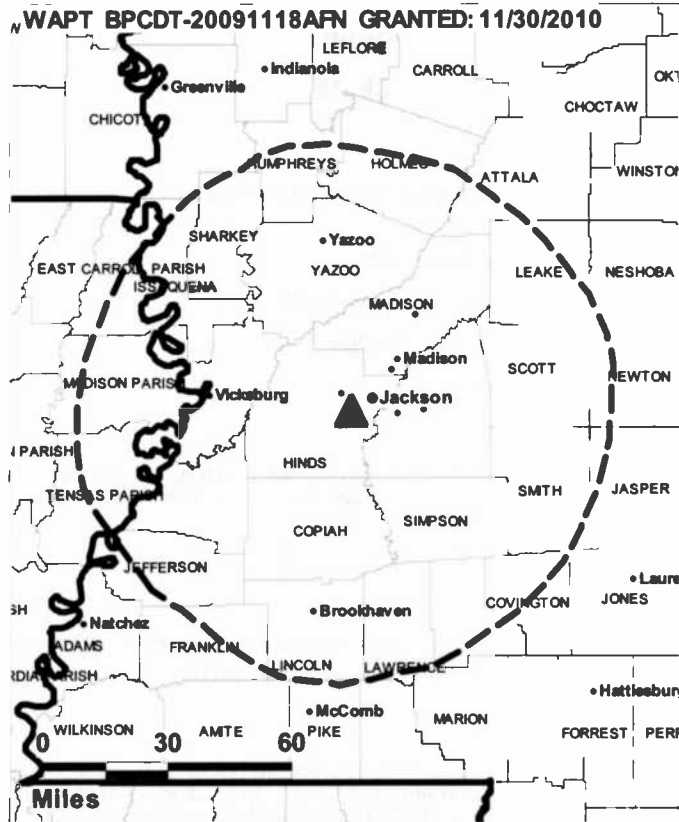
**Tom Bondurant**, Chief Engineer.

**Stephen Thompson**, Business Manager.

**Linda Bozone**, Traffic Manager.

**Kim Oxley**, Production Manager.

**City of License:** Jackson. **Station DMA:** Jackson, MS. **Rank:** 93.



© 2012 Warren Communications News

Circulation © 2011 Nielsen. Coverage based on Nielsen study.

Grand Total	Cable TV Households	Non-cable TV Households	Total TV Households
Estimated Station Totals *	141,320	169,170	310,490
Average Weekly Circulation (2011)	92,952	94,973	187,925
Average Daily Circulation (2011)			94,382
Station DMA Total	Cable TV Households	Non-cable TV Households	Total TV Households
Estimated Station Totals *	132,610	153,640	286,250
Average Weekly Circulation (2011)	90,982	93,572	184,554
Average Daily Circulation (2011)			92,919
Other DMA Total	Cable TV Households	Non-cable TV Households	Total TV Households
Estimated Station Totals *	8,710	15,530	24,240
Average Weekly Circulation (2011)	1,970	1,401	3,371
Average Daily Circulation (2011)			1,463

\*Estimated station totals are sums of the Nielsen TV and Cable TV household estimates for each county in which the station registers viewing of more than 5% as per the Nielsen Survey Methods.

**Mississippi — Jackson**

**WDBD**  
**Ch. 40**

**Network Service:** FOX.

**Licensee:** Jackson Broadcasting LLC, 205 Club Ct, c/o Roundtable Broadcasting LLC, Madison, MS 39110.

**Studio:** One Great Pl, Jackson, MS 39209.

**Mailing Address:** One Fox 40 News Pl, Jackson, MS 39209.

**Phone:** 601-922-1234. **Fax:** 601-922-0268.

**E-mail:** marcjaromin@fox40tv.com

**Web Site:** http://www.my601.com

**Technical Facilities:** Channel No. 40 (626-632 MHz). Authorized power: 981.2-kw max. visual, aural. Antenna: 1962-ft above av. terrain, 1854-ft. above ground, 2264-ft. above sea level.

Latitude 32° 12' 49"  
Longitude 90° 22' 59"

**Note:** Latitude and longitude coordinates shown are based on the North American Datum of 1927 (NAD 27) as currently required by the Mass Media Bureau of the FCC.

**Ownership:** CS Jackson Trust.

**Began Operation:** April 29, 2002. Station broadcasting digitally on its analog channel allotment. Began analog operations: December 27, 1984. Ceased analog operations: June 12, 2009. Transfer of control of permit to H. Bernard Dixon from Brenda Harrison approved by FCC April 30, 1985. Transfer of control to Media Central from H. Bernard Dixon approved by FCC November 26, 1985. Sale to C. Kenneth Still, trustee from Media Central, approved by FCC May 10, 1989. Sale to D & K Broadcast Properties LP approved by FCC June 22, 1989. Sale to Pegasus Communications Corp. approved by FCC February 18, 1993. Sale to Jackson Television LLC from Pegasus Communications Corp. approved by FCC August 11, 2003. Transfer of control to Alta Communications VIII LP from Galloway/Elmore Holdings LLC approved by FCC June 6, 2007. Sale to present owner by Jackson Television LLC approved by FCC September 30, 2009. Transfer of control by Jackson Broadcasting LLC from Mystic Television Management LLC (Daniel J. Duman, trustee) to Roundtable Broadcasting LLC (Marc Jaromin, trustee) approved by FCC January 28, 2010.

**Represented (legal):** Fletcher, Heald & Hildreth PLC.

**Represented (engineering):** du Treil, Lundin & Rackley Inc.

**Personnel:**

Marc Jaromin, General Manager.

Will Hammond, General Sales Manager.

Mark Wade, Chief Engineer.

Bonnie Alaimo, Business Manager.

**City of License:** Jackson. **Station DMA:** Jackson, MS. **Rank:** 93.

**WDBD BPCDT-20080401ATJ GRANTED: 4/22/2008**



© 2012 Warren Communications News

Circulation © 2011 Nielsen. Coverage based on Nielsen study.

GrandTotal	Cable TV Households	Non-cable TV Households	Total TV Households
Estimated Station Totals *	129,650	166,420	296,070
Average Weekly Circulation (2011)	52,094	65,001	117,095
Average Daily Circulation (2011)			35,143

Station DMA Total	Cable TV Households	Non-cable TV Households	Total TV Households
Estimated Station Totals *	128,100	153,640	281,740
Average Weekly Circulation (2011)	51,917	63,596	115,513
Average Daily Circulation (2011)			34,713

Other DMA Total	Cable TV Households	Non-cable TV Households	Total TV Households
Estimated Station Totals *	1,550	12,780	14,330
Average Weekly Circulation (2011)	177	1,405	1,582
Average Daily Circulation (2011)			430

\*Estimated station totals are sums of the Nielsen TV and Cable TV household estimates for each county in which the station registers viewing of more than 5% as per the Nielsen Survey Methods.



Mississippi — Jackson

**WLBT**  
Ch. 30

**Network Service:** NBC.

**Licensee:** WLBT License Subsidiary LLC, 201 Monroe St, RSA Tower, 20th Fl, Montgomery, AL 36104.

**Studio:** 715 S Jefferson St, Jackson, MS 39201-5622.

**Mailing Address:** 715 S Jefferson St, Jackson, MS 39201-5622.

**Phone:** 601-948-3333. **Fax:** 601-960-4412.

**E-mail:** curtis@wlbnet.net; dan@wlbnet.net

**Web Site:** http://www.wlbt.com

**Technical Facilities:** Channel No. 30 (566-572 MHz). Authorized power: 535-kw max. visual, aural. Antenna: 2047-ft above av. terrain, 1939-ft. above ground, 2349-ft. above sea level.

Latitude 32° 12' 49"  
Longitude 90° 22' 56"

**Note:** Latitude and longitude coordinates shown are based on the North American Datum of 1927 (NAD 27) as currently required by the Mass Media Bureau of the FCC.

**Ownership:** Raycom Media Inc. (Group Owner).

**Began Operation:** November 1, 2005. Began analog operations: December 20, 1953. Original licensee, Lamar Life Insurance Co., denied renewal of license by court decision June 20, 1969. Interim operating authority granted June 2, 1971 to Communications Improvement which began operation June 14, 1971. TV-3 began operation February 1, 1980. Sale to Civic Communications Corp. approved by FCC December 13, 1983. Sale to Cosmos Broadcasting Corp. by Civic Communications Corp. approved by FCC September 25, 2000. Sale to present owner by Cosmos Broadcasting Corp. approved by FCC January 17, 2006. Ceased analog operations: June 12, 2009.

**Represented (legal):** Covington & Burling.

**Represented (sales):** Continental Television Sales.

**Personnel:**

- Dan Modisett**, Vice President & General Manager.
- Curtis McKnight**, Chief Engineer.
- Frankie Thomas**, General Sales Manager.
- David Bunger**, Marketing Director.

**City of License:** Jackson. **Station DMA:** Jackson, MS. **Rank:** 93.



© 2012 Warren Communications News

Circulation © 2011 Nielsen. Coverage based on Nielsen study.

Grand Total	Cable TV Households	Non-cable TV Households	Total TV Households
Estimated Station Totals *	186,010	272,110	458,120
Average Weekly Circulation (2011)	102,769	118,214	220,983
Average Daily Circulation (2011)			112,337
Station DMA Total	Cable TV Households	Non-cable TV Households	Total TV Households
Estimated Station Totals *	132,610	153,640	286,250
Average Weekly Circulation (2011)	91,193	104,208	195,401
Average Daily Circulation (2011)			106,240
Other DMA Total	Cable TV Households	Non-cable TV Households	Total TV Households
Estimated Station Totals *	53,400	118,470	171,870
Average Weekly Circulation (2011)	11,576	14,006	25,582
Average Daily Circulation (2011)			6,097

\*Estimated station totals are sums of the Nielsen TV and Cable TV household estimates for each county in which the station registers viewing of more than 5% as per the Nielsen Survey Methods.

# Mississippi — Jackson

**WWJX**  
**Ch. 51**

**Network Service:** IND.

**Licensee:** George S. Flinn Jr., 188 S Bellevue, Ste 222, Memphis, TN 38104.

**Studio:** 1985 Lakeland Dr, Ste 212A, Jackson, MS 39216.

**Mailing Address:** 1985 Lakeland Dr, Ste 212A, Jackson, MS 39216.

**Phone:** 901-516-8970; 601-982-0665.

**E-mail:** mail@flinn.com

**Technical Facilities:** Channel No. 51 (692-698 MHz). Authorized power: 20-kw max. visual, aural. Antenna: 492-ft above av. terrain, 420-ft. above ground, 810-ft. above sea level.

Latitude	32°	03'	13"
Longitude	90°	20'	23"

Holds CP for change to channel number 23, ; BPCDT-20090929ADE

**Note:** Latitude and longitude coordinates shown are based on the North American Datum of 1927 (NAD 27) as currently required by the Mass Media Bureau of the FCC.

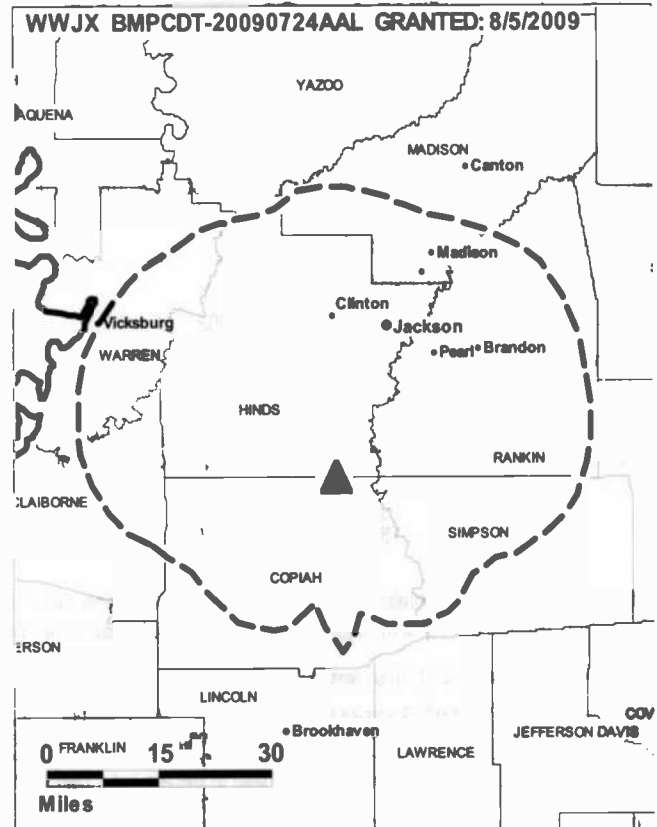
**Ownership:** George S. Flinn Jr.

**Began Operation:** August 23, 2009. Station broadcasting digitally on its original analog channel allotment; station did not broadcast in analog.

**Represented (engineering):** du Treil, Lundin & Rackley Inc

**City of License:** Jackson. **Station DMA:** Jackson, MS. **Rank:** 93.

**Nielsen Data:** Not available.



© 2012 Warren Communications News

**WDAM-TV**  
**Ch. 7**

**Network Service:** NBC.

**Licensee:** WDAM License Subsidiary LLC, 201 Monroe St, RSA Tower, 20th Fl, Montgomery, AL 36104.

**Studio:** 2362 Hwy 11 N, Mosele, MS 39459.

**Mailing Address:** PO Box 16269, Hattiesburg, MS 39404.

**Phone:** 601-544-4730; 601-649-3111. **Fax:** 601-584-9302.

**E-mail:** jcameron@raycommedia.com

**Web Site:** http://www.wdam.com

**Technical Facilities:** Channel No. 7 (174-180 MHz). Authorized power: 75-kw visual, aural. Antenna: 509-ft above av. terrain, 556-ft. above ground, 738-ft. above sea level.

Latitude 31° 27' 12"  
Longitude 89° 17' 05"

**Note:** Latitude and longitude coordinates shown are based on the North American Datum of 1927 (NAD 27) as currently required by the Mass Media Bureau of the FCC.

**Ownership:** Raycom Media Inc. (Group Owner).

**Began Operation:** April 26, 2002. Standard Definition. Began analog operations: June 8, 1956 on Ch. 9. Two months later WDSU-TV, New Orleans, acquired 51% interest, with remaining 49% being held equally by 4 founding partners, Dave A. & Harold M. Matison and Milton J. & Alvin H. Fine. Plant was sold to owners, who held CP for Ch. 7, Laurel, MS; when WDSU-TV received FCC authorization to shift WAFB-TV, Baton Rouge from Ch. 28 to Ch. 9 pending outcome of hearings, new owners began operation on Ch. 7 September 3, 1959. Sale of 43.75% to S. A. Rosenbaum as well as stock to Marvin Reuben & Jerry P. Keith by William S. Smylie family approved by FCC December 7, 1960. Sale to Beam Communications approved by FCC July 27, 1983. Sale to Federal Broadcasting Company approved by FCC August 2, 1990. Sale to Raycom Media Inc. approved by FCC September 24, 1996. Ceased analog operations: June 12, 2009.

**Represented (legal):** Covington & Burling.

**Personnel:**

**Jim Cameron**, Vice President & General Manager.

**Randy Swan**, News Director.

**Ted Palmer**, General Sales Manager.

**Dickie Mauldin**, Local Sales Manager, Laurel.

**Cindy Smith**, Local Sales Manager, Hattiesburg.

**Wanda Morrison**, National Sales Manager.

**Jim Wilkinson**, Chief Engineer.

**Bobby Smith**, Assistant Chief Engineer.

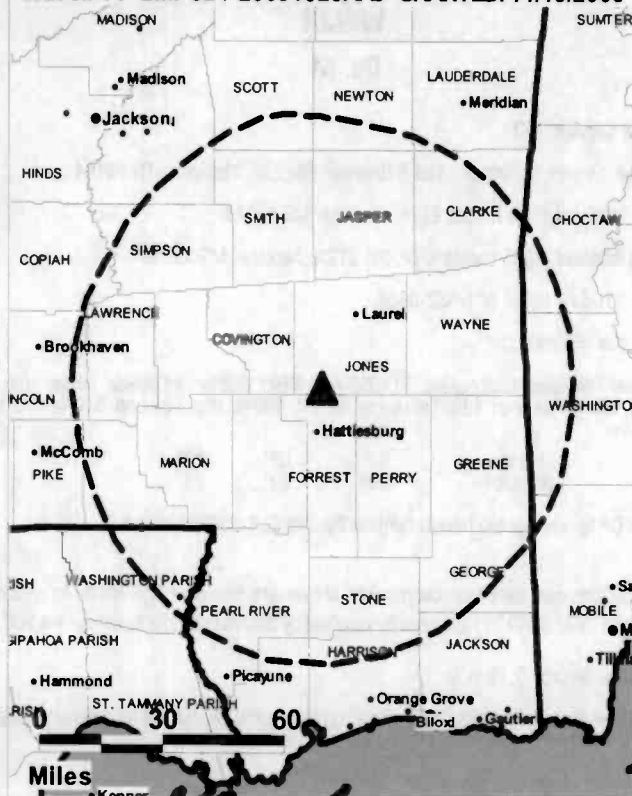
**Sammie Reiley**, Business Manager.

**Louis Young**, Production Manager.

**Pam McGovern**, Promotion & Creative Services Director.

**Betty Young**, Traffic Manager.

WDAM-TV BMPCDT-20091028AAJ GRANTED: 11/19/2009



© 2012 Warren Communications News

**Beth McAlexander**, Human Resources Director.

**City of License:** Laurel. **Station DMA:** Hattiesburg-Laurel, MS. **Rank:** 167.

Circulation © 2011 Nielsen. Coverage based on Nielsen study.

GrandTotal	Cable TV Households	Non-cable TV Households	Total TV Households
Estimated Station Totals *	62,470	52,820	115,290
Average Weekly Circulation (2011)	42,701	26,558	69,259
Average Daily Circulation (2011)			44,749
Station DMA Total	Cable TV Households	Non-cable TV Households	Total TV Households
Estimated Station Totals *	54,850	52,820	107,670
Average Weekly Circulation (2011)	41,495	26,558	68,053
Average Daily Circulation (2011)			44,604
Other DMA Total	Cable TV Households	Non-cable TV Households	Total TV Households
Estimated Station Totals *	7,620	0	7,620
Average Weekly Circulation (2011)	1,206	0	1,206
Average Daily Circulation (2011)			145

\*Estimated station totals are sums of the Nielsen TV and Cable TV household estimates for each county in which the station registers viewing of more than 5% as per the Nielsen Survey Methods.

**WRBJ**  
**Ch. 34**

Network Service: CW.

Licensee: Roberts Broadcasting of Jackson MS LLC, 1408 N Kingshighway Blvd, Ste 300, St. Louis, MO 63113.

Studio: 745 N State St, Jackson, MS 39202.

Phone: 314-367-0174; 601-974-5700. Fax: 601-974-5711.

E-mail: [mnj@roberts-companies.com](mailto:mnj@roberts-companies.com)

Technical Facilities: Channel No. 34 (590-596 MHz). Authorized power: 968-kw max. visual, aural. Antenna: 1229-ft above av. terrain, 1242-ft. above ground, 1644-ft. above sea level.

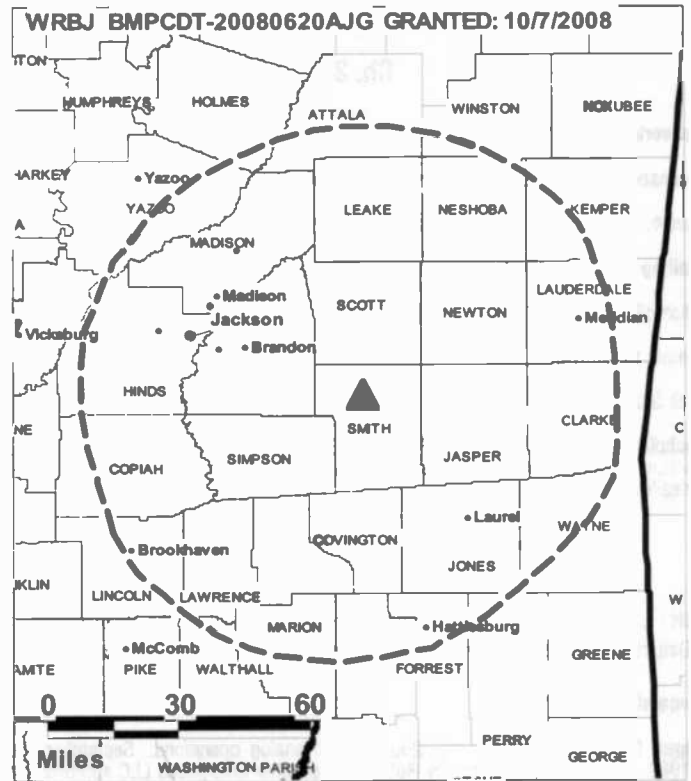
Latitude 32° 07' 18"  
Longitude 89° 32' 52"

Note: Latitude and longitude coordinates shown are based on the North American Datum of 1927 (NAD 27) as currently required by the Mass Media Bureau of the FCC.

Ownership: Michael V. Roberts; Steven C. Roberts.

Began Operation: January 16, 2009. Began analog operations: January 6, 2006. Ceased analog operations: January 16, 2009. Station was granted a construction permit for its digital facility, but never filed for license. When the construction permit expired March 31, 2011, the FCC dismissed all pending actions and rescinded any approvals. FCC reversed all actions April 22, 2011 once license application was received.

City of License: Magee. Station DMA: Jackson, MS. Rank: 93.



© 2012 Warren Communications News

Circulation © 2011 Nielsen. Coverage based on Nielsen study.

GrandTotal	Cable TV Households	Non-cable TV Households	Total TV Households
Estimated Station Totals *	131,700	197,650	329,350
Average Weekly Circulation (2011)	21,293	23,917	45,210
Average Daily Circulation (2011)			11,781
Station DMA Total	Cable TV Households	Non-cable TV Households	Total TV Households
Estimated Station Totals *	130,150	151,580	281,730
Average Weekly Circulation (2011)	21,012	20,802	41,814
Average Daily Circulation (2011)			10,733
Other DMA Total	Cable TV Households	Non-cable TV Households	Total TV Households
Estimated Station Totals *	1,550	46,070	47,620
Average Weekly Circulation (2011)	281	3,115	3,396
Average Daily Circulation (2011)			1,048

\*Estimated station totals are sums of the Nielsen TV and Cable TV household estimates for each county in which the station registers viewing of more than 5% as per the Nielsen Survey Methods.

**CABLE & TV STATION COVERAGE**

# Atlas2012

The perfect companion to the Television & Cable Factbook  
To order call 800-771-9202 or visit [www.warren-news.com](http://www.warren-news.com)

Mississippi — Meridian

**WGBC**

**Ch. 31**

**Network Service:** NBC.

**Licensee:** WGBC-TV LLC, 1151 Crestview Cir, Meridian, MS 39301.

**Studio:** 1151 Crestview Cir, Meridian, MS 39301.

**Mailing Address:** 1151 Crestview Circle, Meridian, MS 39301.

**Phone:** 601-485-3030. **Fax:** 601-693-9889.

**E-mail:** mike@wgbctv.com

**Web Site:** http://www.wgbctv.com

**Technical Facilities:** Channel No. 31 (572-578 MHz). Authorized power: 828-kw max. visual, aural. Antenna: 542-ft above av. terrain, 300-ft. above ground, 962-ft. above sea level.

Latitude 32° 19' 39.5"  
Longitude 88° 41' 30.8"

**Note:** Latitude and longitude coordinates shown are based on the North American Datum of 1927 (NAD 27) as currently required by the Mass Media Bureau of the FCC.

**Ownership:** Michael Reed.

**Began Operation:** February 17, 2009. Began analog operations: September 30, 1982. Sale to present owner by Robert M. Ledbetter Enterprises LLC approved by FCC December 5, 2007. Sale to Robert M. Ledbetter Enterprises LLC by Global Communications Inc. approved by FCC April 21, 2006. Transfer of control by Global from H. Alex Shields Jr. Estate to Phyllis Shields Nuckolls as Administratrix approved by FCC April 19, 2005. Transfer of control by Global from Charles L. Young Sr. to H. Alex Shields Jr. approved by FCC April 21, 1994. Sale to Global Communications Inc. by TV-3 Inc. approved by FCC March 12, 1991. Ceased analog operations: February 16, 2009.

**Represented (legal):** Akin, Gump, Strauss, Hauer & Feld LLP.

**Represented (sales):** Katz Media Group.

**Personnel:**

**Mike Reed**, President & General Manager.

**Susan Ross**, Sales Manager.

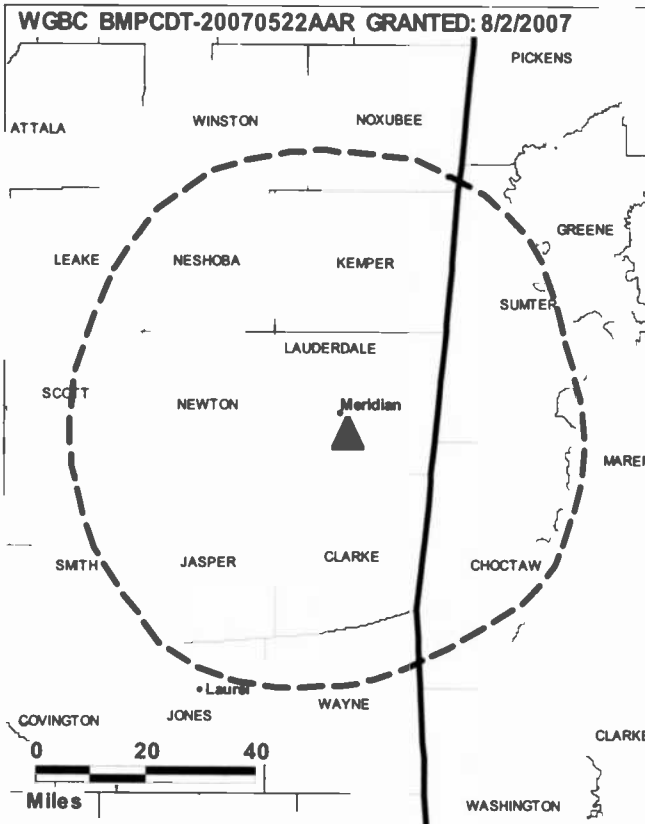
**Carol Lisenbe**, Business Manager.

**Lucky Lisenbe**, Program Manager.

**Tim Garrett**, Promotions Manager.

**Virgil Reed**, Creative Services Manager.

**City of License:** Meridian. **Station DMA:** Meridian, MS. **Rank:** 186.



© 2012 Warren Communications News

Circulation © 2011 Nielsen. Coverage based on Nielsen study.

Grand Total	Cable TV Households	Non-cable TV Households	Total TV Households
Estimated Station Totals *	28,100	48,480	76,580
Average Weekly Circulation (2011)	12,200	15,226	27,426
Average Daily Circulation (2011)			9,614
Station DMA Total	Cable TV Households	Non-cable TV Households	Total TV Households
Estimated Station Totals *	24,900	43,770	68,670
Average Weekly Circulation (2011)	11,237	14,670	25,907
Average Daily Circulation (2011)			9,392
Other DMA Total	Cable TV Households	Non-cable TV Households	Total TV Households
Estimated Station Totals *	3,200	4,710	7,910
Average Weekly Circulation (2011)	963	556	1,519
Average Daily Circulation (2011)			222

\*Estimated station totals are sums of the Nielsen TV and Cable TV household estimates for each county in which the station registers viewing of more than 5% as per the Nielsen Survey Methods.



**WMDN**  
Ch. 24

**Network Service:** CBS.

**Licensee:** WMDN TV LLC, 14300 Flat Top Ranch Rd, Austin, TX 78730.

**Studio:** 1151 Crestview Cir, Meridian, MS 39301.

**Mailing Address:** 1151 Crestview Cir, Meridian, MS 39301.

**Phone:** 601-693-2424. **Fax:** 601-693-7126.

**E-mail:** ray@wmdn.net

**Web Site:** http://www.wmdntv.com

**Technical Facilities:** Channel No. 24 (530-536 MHz). Authorized power: 616-kw max. visual, aural. Antenna: 597-ft above av. terrain, 355-ft. above ground, 1017-ft. above sea level.

Latitude 32° 19' 39.5"  
Longitude 88° 41' 30.8"

**Note:** Latitude and longitude coordinates shown are based on the North American Datum of 1927 (NAD 27) as currently required by the Mass Media Bureau of the FCC.

**Ownership:** Meridian Media LLC.

**Began Operation:** October 24, 2007. Station broadcasting digitally on its analog channel allotment. Began analog operations: June 10, 1968. Left air October 13, 1970. Sale to Frank Spain, et al., by Delta Communications Corp. approved by FCC March 23, 1972. Resumed operation December 6, 1972. Sale to Meridian Broadcasting Partners approved by FCC August 15, 1985. Left air April 30, 1992. Resumed operation April 28, 1994 under ownership of Frank K. Spain. Involuntary transfer to Estate of Frank K. Spain approved by FCC July 18, 2006. Sale to present owner by Estate of Frank K. Spain approved by FCC December 5, 2007. Ceased analog operations: February 17, 2009.

**Represented (legal):** Fletcher, Heald & Hildreth PLC.

**Represented (sales):** Katz Media Group.

**Personnel:**

Ray Denton, Station Manager.

Susan Ross, Sales Manager.

Carol Lisenbe, Business Manager.

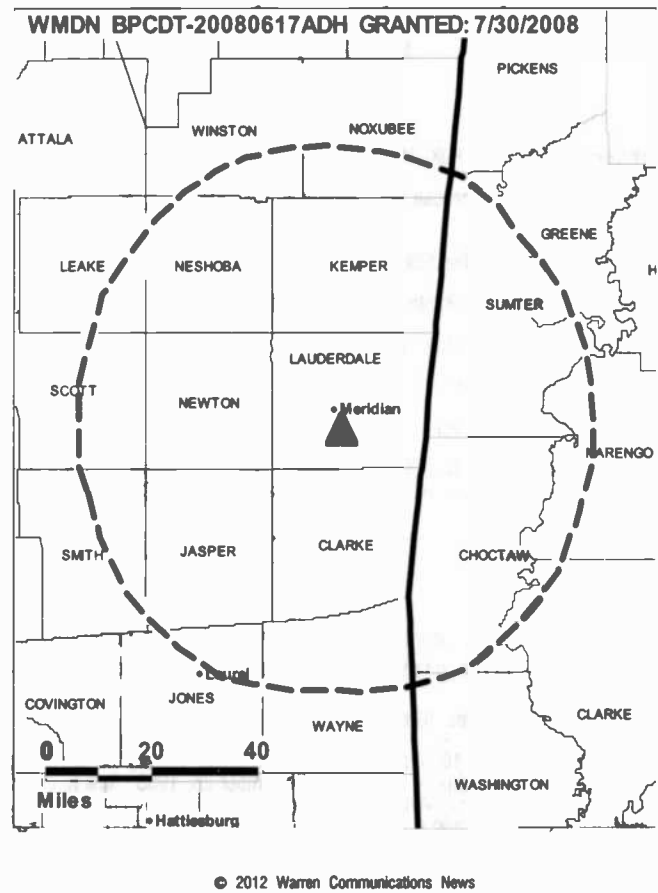
Lucky Lisenbe, Program Director.

Virgil Reed, Creative Services Director.

Tim Garrett, Promotions Director.

Linda Jenkins, Traffic Manager.

**City of License:** Meridian. **Station DMA:** Meridian, MS. **Rank:** 186.



Circulation © 2011 Nielsen. Coverage based on Nielsen study.

GrandTotal	Cable TV Households	Non-cable TV Households	Total TV Households
Estimated Station Totals *	28,100	43,770	71,870
Average Weekly Circulation (2011)	13,307	18,705	32,012
Average Daily Circulation (2011)			13,078
Station DMA Total	Cable TV Households	Non-cable TV Households	Total TV Households
Estimated Station Totals *	24,900	43,770	68,670
Average Weekly Circulation (2011)	12,913	18,705	31,618
Average Daily Circulation (2011)			13,049
Other DMA Total	Cable TV Households	Non-cable TV Households	Total TV Households
Estimated Station Totals *	3,200	0	3,200
Average Weekly Circulation (2011)	394	0	394
Average Daily Circulation (2011)			29

\*Estimated station totals are sums of the Nielsen TV and Cable TV household estimates for each county in which the station registers viewing of more than 5% as per the Nielsen Survey Methods.

**WTOK-TV**  
Ch. 11

**Network Service:** MNT, CW, FOX, ABC.

**Grantee:** Gray Television Licensee LLC, 1750 K St NW, Ste 1200, Washington, DC 20006.

**Studio:** 815 23rd Ave, Meridian, MS 39301.

**Mailing Address:** PO Box 2988, Meridian, MS 39301.

**Phone:** 601-693-1441. **Fax:** 601-483-3266.

**E-mail:** tim.walker@wtok.com

**Web Site:** http://www.wtok.com

**Technical Facilities:** Channel No. 11 (198-204 MHz). Authorized power: 40-kw visual, aural. Antenna: 525-ft above av. terrain, 277-ft. above ground, 945-ft. above sea level.

Latitude 32° 19' 38"  
Longitude 88° 41' 28"

**Note:** Latitude and longitude coordinates shown are based on the North American Datum of 1927 (NAD 27) as currently required by the Mass Media Bureau of the FCC.

**Ownership:** Gray Television Inc. (Group Owner).

**Began Operation:** October 18, 2002. Station broadcasting digitally on its analog channel allotment. Began analog operations: September 26, 1953. Sale to H & C Communications by Robert F. Wright, et al., approved by FCC July 28, 1981. Sale to Southwest Media Inc. (later United Broadcasting Corporation) approved by FCC October 24, 1984. Sale to Benedek Broadcasting Co. LLC approved by FCC May 10, 1988. Sale to present owner by Benedek Broadcasting Co. LLC approved by FCC August 29, 2002. Ceased analog operations: June 12, 2009.

**Represented (legal):** Wiley Rein LLP.

**Represented (sales):** Continental Television Sales.

**Personnel:**

**Tim Walker**, General Manager.

**Jim Williams**, Production Manager.

**Millicent Smith**, National Sales Manager.

**John Johnson**, News Director.

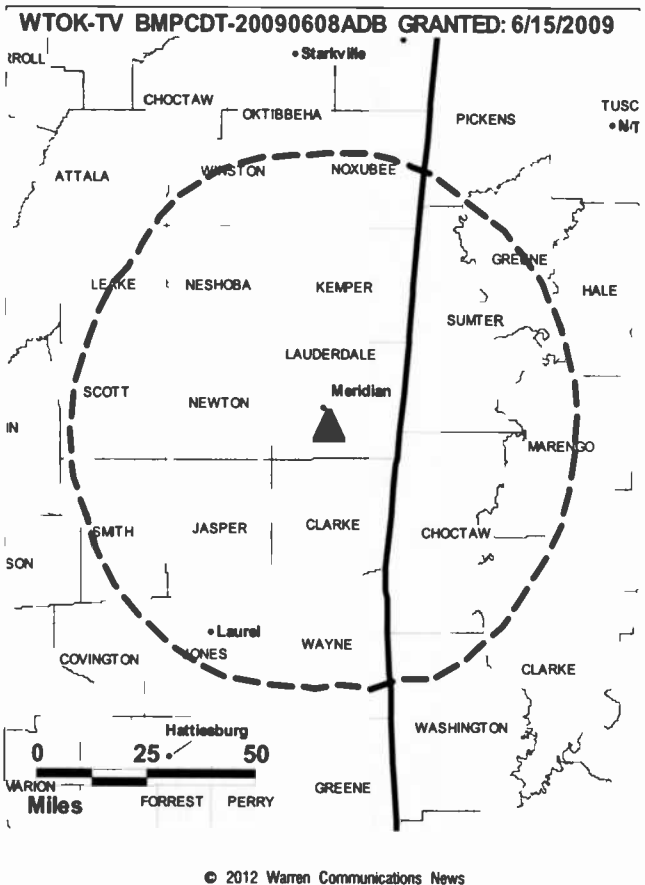
**Brad LeBrun**, Chief Engineer.

**Roy Givens**, Business Manager.

**Matt Willis**, Program Manager.

**Julie Walker**, Promotion Director.

**City of License:** Meridian. **Station DMA:** Meridian, MS. **Rank:** 186.



Circulation © 2011 Nielsen. Coverage based on Nielsen study.

Grand Total	Cable TV Households	Non-cable TV Households	Total TV Households
Estimated Station Totals *	37,110	90,400	127,510
Average Weekly Circulation (2011)	24,190	35,887	60,077
Average Daily Circulation (2011)			36,978
Station DMA Total	Cable TV Households	Non-cable TV Households	Total TV Households
Estimated Station Totals *	24,900	43,770	68,670
Average Weekly Circulation (2011)	20,729	30,985	51,714
Average Daily Circulation (2011)			34,330
Other DMA Total	Cable TV Households	Non-cable TV Households	Total TV Households
Estimated Station Totals *	12,210	46,630	58,840
Average Weekly Circulation (2011)	3,461	4,902	8,363
Average Daily Circulation (2011)			2,648

\*Estimated station totals are sums of the Nielsen TV and Cable TV household estimates for each county in which the station registers viewing of more than 5% as per the Nielsen Survey Methods.

**WNTZ-TV**

**Ch. 49**

**(Satellite of KADN-TV, Lafayette)**

**Network Service:** MNT, FOX.

**Licensee:** ComCorp of Alexandria License Corp., PO Box 53708, Lafayette, LA 70505-3708.

**Studio:** 4615 Parliament Dr, Ste 103, Alexandria, LA 71303.

**Mailing Address:** 4615 Parliament Dr, Ste 103, Alexandria, LA 71303.

**Phone:** 318-443-4700. **Fax:** 318-443-4899.

**E-mail:** sharon@fox48tv.com

**Web Site:** http://www.fox48tv.com

**Technical Facilities:** Channel No. 49 (680-686 MHz). Authorized power: 1000-kw max. visual, aural. Antenna: 1027-ft above av. terrain, 1020-ft. above ground, 1075-ft. above sea level.

Latitude	31°	40'	08"
Longitude	91°	41'	30"

**Note:** Latitude and longitude coordinates shown are based on the North American Datum of 1927 (NAD 27) as currently required by the Mass Media Bureau of the FCC.

**Ownership:** Communications Corp. of America (Group Owner).

**Began Operation:** June 30, 2006. Began analog operations: November 16, 1985. Transfer of control from Sheldon Galloway to Communications Corporation of America approved by FCC September 28, 2007. Involuntary transfer of control to debtor in possession approved by FCC July 27, 2006. Sale to White Knight Holdings Inc. by Delta Management Corp. approved by FCC June 24, 1998. Sale to Delta Management Corp. by Ozone General Partnership approved by FCC September 25, 1992. Sale to Ozone General Partnership by Associated Broadcasters Inc., Receiver for MSLA Broadcasting Inc. approved by FCC June 1, 1992. Sale to Miss Lou Communications Inc. by Associated Broadcasters Inc., Receiver for MSLA Broadcasting Inc. was approved by FCC January 19, 1989, but never consummated. Involuntary transfer of control to Associated Broadcasters Inc., Receiver from MSLA Broadcasting Inc. approved by FCC October 27, 1987. Ceased analog operations February 17, 2009.

**Represented (legal):** Dow Lohnes PLLC.

**Represented (sales):** Katz Media Group.

**Personnel:**

Sharon Rachal, General Manager & Sales Manager.

Vickie Chapman, Program & Traffic Manager.

**City of License:** Natchez. **Station DMA:** Jackson, MS. **Rank:** 93.



Circulation © 2011 Nielsen. Coverage based on Nielsen study.

Grand Total	Cable TV Households	Non-cable TV Households	Total TV Households
Estimated Station Totals *	57,120	51,970	109,090
Average Weekly Circulation (2011)	28,031	8,634	36,665
Average Daily Circulation (2011)			11,431
Station DMA Total	Cable TV Households	Non-cable TV Households	Total TV Households
Estimated Station Totals *	49,320	41,320	90,640
Average Weekly Circulation (2011)	24,590	8,043	32,633
Average Daily Circulation (2011)			10,200
Other DMA Total	Cable TV Households	Non-cable TV Households	Total TV Households
Estimated Station Totals *	7,800	10,650	18,450
Average Weekly Circulation (2011)	3,441	591	4,032
Average Daily Circulation (2011)			1,231

\*Estimated station totals are sums of the Nielsen TV and Cable TV household estimates for each county in which the station registers viewing of more than 5% as per the Nielsen Survey Methods.

# Mississippi — Senatobia

## WWTW

### Ch. 34

**Network Service:** IND.

**Licensee:** Broadcasting for the Challenged Inc., 188 S Bellevue, Ste 222, Memphis, TN 38104.

**Phone:** 901-726-8970.

**E-mail:** airwavesjd@aol.com

**Technical Facilities:** Channel No. 34 (590-596 MHz). Authorized power: 20-kw max. visual, aural. Antenna: 784-ft above av. terrain, 732-ft. above ground, 1001-ft. above sea level.

Latitude	34°	43'	36"
Longitude	90°	09'	43"

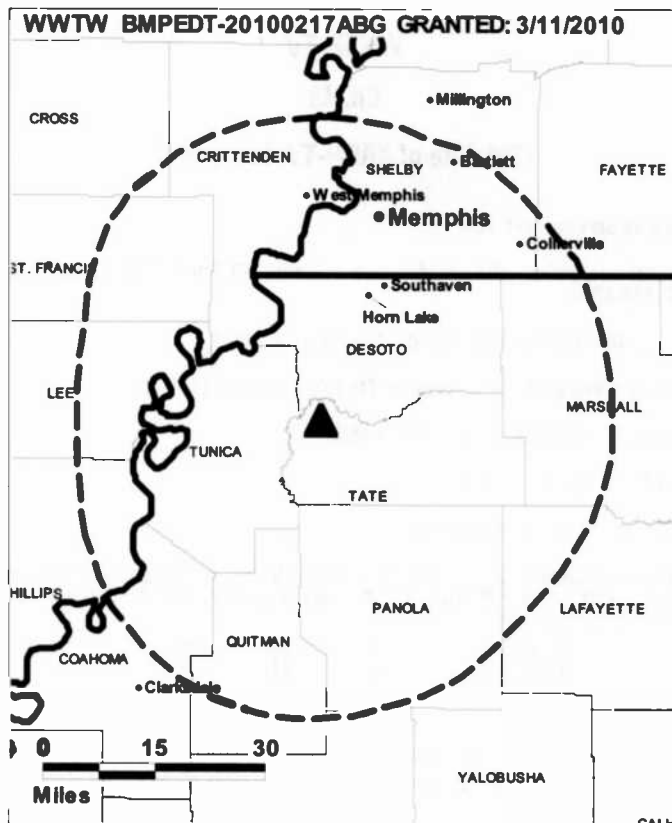
**Note:** Latitude and longitude coordinates shown are based on the North American Datum of 1927 (NAD 27) as currently required by the Mass Media Bureau of the FCC.

**Ownership:** Broadcasting for the Challenged Inc.

**Began Operation:** December 13, 2010.

**City of License:** Senatobia. **Station DMA:** Memphis, TN. **Rank:** 49.

**Nielsen Data:** Not available.



© 2012 Warren Communications News

# Mississippi — Tupelo

**WEPH**  
**Ch. 49**

**Network Service:** IND.

**Licensee:** Christian Television Network of Mississippi Inc., PO Box 6922, Clearwater, FL 33758.

**Mailing Address:** PO Box 6922, Clearwater, FL 33758.

**Phone:** 727-535-5622.

**Technical Facilities:** Channel No. 49 (680-686 MHz). Authorized power: 1000-kw max. visual, aural. Antenna: 1486-ft above av. terrain, 1245-ft. above ground, 1825-ft. above sea level.

Latitude	33°	47'	40"
Longitude	89°	05'	16"

**Note:** Latitude and longitude coordinates shown are based on the North American Datum of 1927 (NAD 27) as currently required by the Mass Media Bureau of the FCC.

**Ownership:** Christian Television Network Inc (Group Owner).

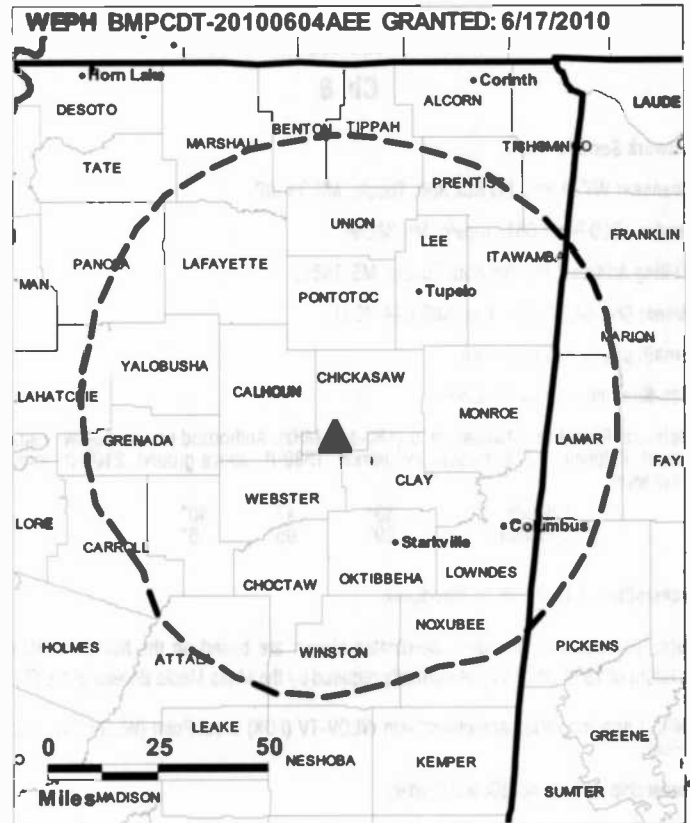
**Began Operation:** March 7, 2011. Station broadcasts digitally on its analog channel allotment. Original application for analog channel 35 was amended May 20, 2004 to analog channel 49 and reinstated. Sale to New Age Media by KB Prime Media LLC approved by FCC May 20, 2008. Sale to present owner by New Age Media approved by FCC July 29, 2010.

**Represented (legal):** Hardy, Carey, Chautin & Balkin LLP.

**City of License:** Tupelo. **Station DMA:** Columbus-Tupelo-West Point-Houston, MS.

**Rank:** 133.

**Nielsen Data:** Not available.



© 2012 Warren Communications News

# Mississippi — Tupelo

**WTVA**  
Ch. 8

**Network Service:** NBC.

**Licensee:** WTVA Inc., PO Box 350, Tupelo, MS 38802.

**Studio:** 1359 Road 681, Tupelo, MS 38866.

**Mailing Address:** PO Box 350, Tupelo, MS 38802.

**Phone:** 662-842-7620. **Fax:** 662-844-7061.

**E-mail:** psullivan@wtva.com

**Web Site:** http://www.wtva.com

**Technical Facilities:** Channel No. 8 (180-186 MHz). Authorized power: 16-kw visual, aural. Antenna: 1772-ft above av. terrain, 1530-ft. above ground, 2109-ft. above sea level.

Latitude 33° 47' 40"  
Longitude 89° 05' 16"

**Transmitter:** 2.1-mi. NW of Woodland.

**Note:** Latitude and longitude coordinates shown are based on the North American Datum of 1927 (NAD 27) as currently required by the Mass Media Bureau of the FCC.

**LMA:** Local marketing agreement with WLOV-TV (FOX) West Point (WLOV-TV), West Point.

**Ownership:** WTVA Inc. (Group Owner).

**Began Operation:** June 12, 2009. Began analog operations: March 18, 1957. Transfer of control from Frank K. Spain to Mary Jane Spain approved by FCC July 13, 2005. Ceased analog operations: June 12, 2009.

**Represented (legal):** Garvey Schubert Barer.

**Represented (sales):** Continental Television Sales.

**Personnel:**

Jane D. Spain, President & Chief Executive Officer.

Phil Sullivan, Station Manager & Chief Financial Officer.

Jon Ball, Operations Manager.

Larry Harris, General Sales Manager.

Rebecca DeClement, National Sales Manager.

Jeff Houston, News Director.

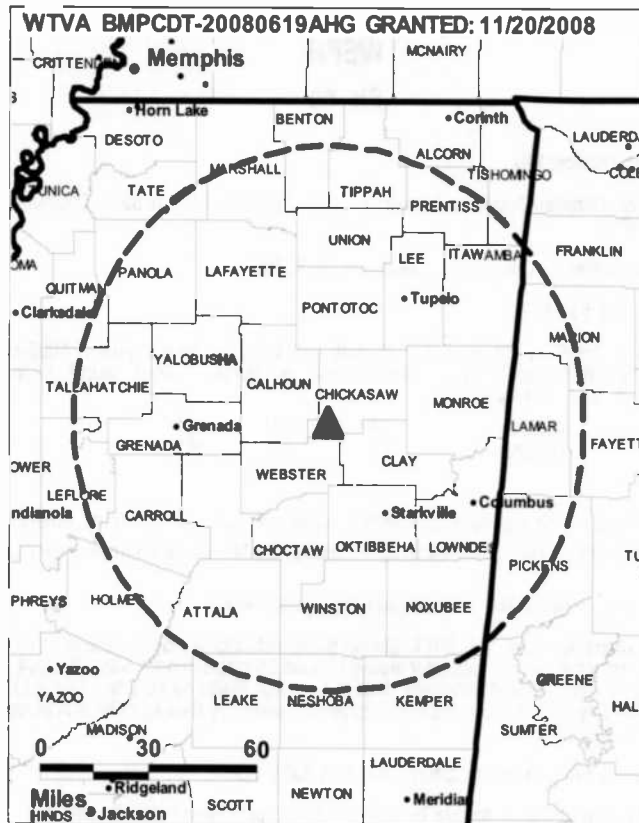
Wendell Robinson, Chief Engineer.

Rachael Mitchell, Promotions & Community Relations Director.

Kristin Buse, Controller.

Shannon Turner, Creative Services Director.

Donna Barnes, Traffic Manager.



© 2012 Warren Communications News

**City of License:** Tupelo. **Station DMA:** Columbus-Tupelo-West Point-Houston, MS.

**Rank:** 133.

Circulation © 2011 Nielsen. Coverage based on Nielsen study.

Grand Total	Cable TV Households	Non-cable TV Households	Total TV Households
Estimated Station Totals *	121,290	150,360	271,650
Average Weekly Circulation (2011)	60,376	83,350	143,726
Average Daily Circulation (2011)			76,710
Station DMA Total	Cable TV Households	Non-cable TV Households	Total TV Households
Estimated Station Totals *	58,610	120,550	179,160
Average Weekly Circulation (2011)	42,705	80,075	122,780
Average Daily Circulation (2011)			70,040
Other DMA Total	Cable TV Households	Non-cable TV Households	Total TV Households
Estimated Station Totals *	62,680	29,810	92,490
Average Weekly Circulation (2011)	17,671	3,275	20,946
Average Daily Circulation (2011)			6,670

\*Estimated station totals are sums of the Nielsen TV and Cable TV household estimates for each county in which the station registers viewing of more than 5% as per the Nielsen Survey Methods.

# Mississippi — Vicksburg

**WUFX**  
Ch. 41

Network Service: MNT.

Licensee: Vicksburg Broadcasting LLC, 11077 Swansfield Rd, Columbia, MD 21044-2724.

Studio: 7440 Channel 16 Way, One Fox 40 News Pl, Jackson, MS 39209.

Mailing Address: 11077 Swansfield Rd, Columbia, MD 21044-2724.

Phone: 601-922-1234. Fax: 601-922-0268.

Web Site: <http://www.my601.com>

Technical Facilities: Channel No. 41 (632-638 MHz). Authorized power: 981-kw max. visual, aural. Antenna: 1962-ft above av. terrain, 1854-ft. above ground, 2264-ft. above sea level.

Latitude 32° 12' 49.4"  
Longitude 90° 22' 56.2"

Note: Latitude and longitude coordinates shown are based on the North American Datum of 1927 (NAD 27) as currently required by the Mass Media Bureau of the FCC.

Ownership: CS Mississippi Trust.

Began Operation: June 2, 2009. Began analog operations: April 1, 2004. Ceased analog operations: June 12, 2009. Per settlement agreement, KB Prime Media LLC became 50% owner of permit with Innovative Television Inc. Sale of remaining 50% interest to KB Prime Media LLC by Innovative Television LLC approved by FCC October 23, 2002. Sale to Mississippi Television LLC by KB Prime Media LLC approved by FCC October 3, 2003. Transfer by Mississippi Television LLC from Sheldon H. Galloway to JW Mississippi LLC (David Joseph & James W. Wood) approved by FCC June 8, 2007. Station petitioned FCC to request use of WDBD Jackson, MS analog Ch. 41 for its permanent digital facilities. Sale to present owner by Mississippi Television LLC approved by FCC September 30, 2009.

**Personnel:**

Don Loy, General Manager.

Will Hammond, General Sales Manager.

Mark Wade, Chief Engineer.

Bonnie Alaimo, Business Manager.

City of License: Vicksburg. Station DMA: Jackson, MS. Rank: 93.

**WARREN'S** **Washington Internet Daily**  
Covering the politics and policies of the internet.  
FREE 30-DAY TRIAL—call 800-771-9202 or visit [www.warren-news.com](http://www.warren-news.com)



© 2012 Warren Communications News

Circulation © 2011 Nielsen. Coverage based on Nielsen study.

Grand Total	Cable TV Households	Non-cable TV Households	Total TV Households
Estimated Station Totals *	128,450	160,540	288,990
Average Weekly Circulation (2011)	25,338	30,721	56,059
Average Daily Circulation (2011)			17,657
Station DMA Total	Cable TV Households	Non-cable TV Households	Total TV Households
Estimated Station Totals *	126,900	151,580	278,480
Average Weekly Circulation (2011)	24,995	30,056	55,051
Average Daily Circulation (2011)			17,414
Other DMA Total	Cable TV Households	Non-cable TV Households	Total TV Households
Estimated Station Totals *	1,550	8,960	10,510
Average Weekly Circulation (2011)	343	665	1,008
Average Daily Circulation (2011)			243

\*Estimated station totals are sums of the Nielsen TV and Cable TV household estimates for each county in which the station registers viewing of more than 5% as per the Nielsen Survey Methods.

# Mississippi — West Point

## WLOV-TV Ch. 16

**Network Service:** FOX.

**Licensee:** Lingard Broadcasting Corp., 1828 L St NW, Ste 1111, Washington, DC 20036.

**Studio:** 1359 Rd 681, Saltillo, MS 38866.

**Mailing Address:** PO Box 1732, Tupelo, MS 38802-1732.

**Phone:** 662-842-2227. **Fax:** 662-844-7061.

**E-mail:** manager@wlov.com

**Web Site:** http://www.wlov.com

**Technical Facilities:** Channel No. 16 (482-488 MHz). Authorized power: 390-kw max. visual, aural. Antenna: 1670-ft above av. terrain, 1427-ft. above ground, 2007-ft. above sea level.

Latitude	33°	47'	39.6"
Longitude	89°	05'	15.8"

**Note:** Latitude and longitude coordinates shown are based on the North American Datum of 1927 (NAD 27) as currently required by the Mass Media Bureau of the FCC.

**LMA:** Local marketing agreement with WTVA (NBC) Tupelo (WTVA), Tupelo.

**Ownership:** Lingard Broadcasting Corp. (Group Owner).

**Began Operation:** April 4, 2007. Began analog operations: May 29, 1983. Sale to present owner by Love Communications Co. approved by FCC April 12, 1994. Sale to Love Communications Co. by Venture Systems Inc. approved by FCC June 24, 1991. Sale to Mississippi Broadcasting Group Inc. by Venture Systems Inc. approved by FCC September 29, 1988, but was never consummated. Ceased analog operations: February 17, 2009.

**Represented (legal):** Robert E. Levine.

**Represented (sales):** Continental Television Sales.

**Personnel:**

Jack Lingard, President.

Jennifer Dennington, General Manager.

Charles M. Davis, Chief Engineer.

**City of License:** West Point.

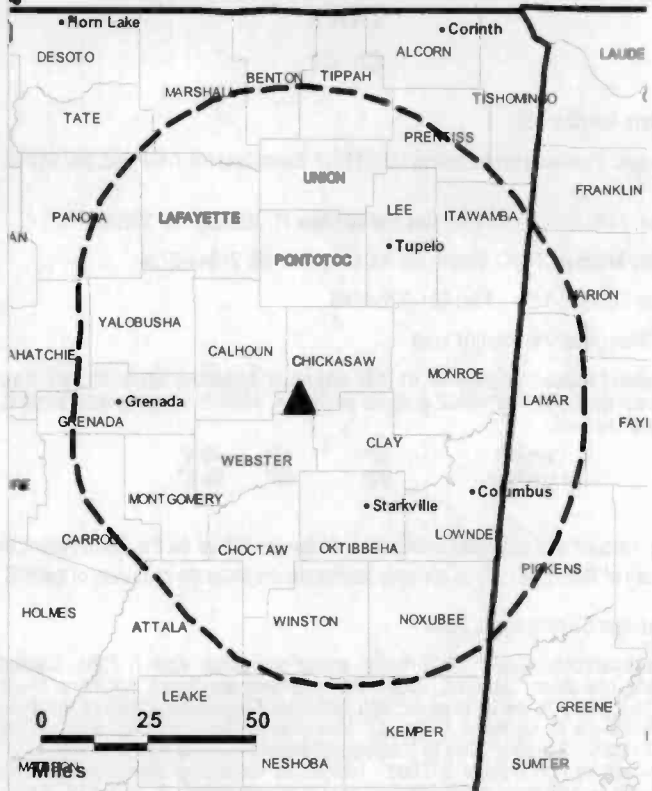
**Station DMA:** Columbus-Tupelo-West Point-Houston, MS. **Rank:** 133.

Get the industry bible FREE ...

# Consumer Electronics Daily

Free 30-day trial—call 800-771-9202 or visit www.warren-news.com

### WLOV-TV BPCDT-20070323AOK GRANTED: 3/30/2007



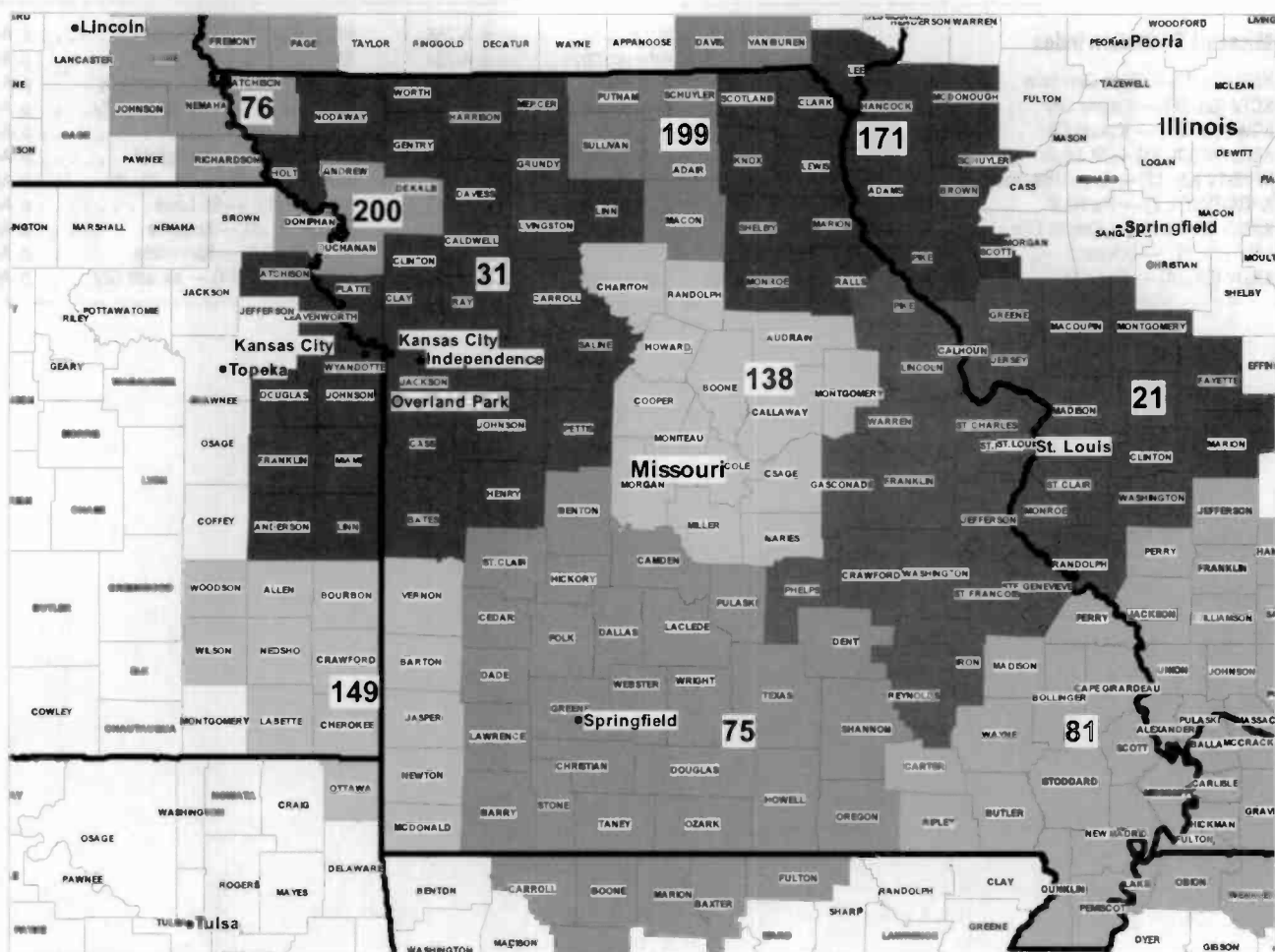
© 2012 Warren Communications News

Circulation © 2011 Nielsen. Coverage based on Nielsen study.

Grand Total	Cable TV Households	Non-cable TV Households	Total TV Households
Estimated Station Totals *	78,580	132,640	211,220
Average Weekly Circulation (2011)	32,677	58,530	91,207
Average Daily Circulation (2011)			33,034
Station DMA Total	Cable TV Households	Non-cable TV Households	Total TV Households
Estimated Station Totals *	58,610	120,550	179,160
Average Weekly Circulation (2011)	28,696	57,273	85,969
Average Daily Circulation (2011)			31,826
Other DMA Total	Cable TV Households	Non-cable TV Households	Total TV Households
Estimated Station Totals *	19,970	12,090	32,060
Average Weekly Circulation (2011)	3,981	1,257	5,238
Average Daily Circulation (2011)			1,208

\*Estimated station totals are sums of the Nielsen TV and Cable TV household estimates for each county in which the station registers viewing of more than 5% as per the Nielsen Survey Methods.





© 2012 Warren Communications News

MARKET	NIELSEN DMA TV HOUSEHOLDS	RANK	MARKET AREA COMMERCIAL STATIONS
St. Louis, MO	1,253,920	21	KDNL-TV (31); KMOV (24); KNLC (14); KPLR-TV (26); KSDK (35); KTVI (43); WRBU (47)
Kansas City, MO	939,740	31	KCTV (24); KCWE (31); KMBC-TV (29); KMCI-TV (41); KPXE-TV (51); KSHB-TV (42); KSMO-TV (47); WDAF-TV (34)
Springfield, MO	423,010	75	KOLR (10); KOZL-TV (28); KRBK (49); KSPR (19); KWBM (31); KYTV (44)
Omaha, NE	415,510	76	KETV (20); KMTV-TV (45); KPTM (43); KXVO (38); WOWT-TV (22)
Paducah, KY-Cape Girardeau, MO-Harrisburg, IL	393,330	81	KBSI (22); KFVS-TV (12); KPOB-TV (15); WDKA (49); WPSD-TV (32); WPXS (21); WSIL-TV (34); WTCT (17)
Columbia-Jefferson City, MO	176,470	138	KMIZ (17); KNLJ (20); KOMU-TV (8); KRCG (12)
Joplin, MO-Pittsburg, KS	153,910	149	KFJX (13); KOAM-TV (7); KODE-TV (43); KSNF (46)
Quincy, IL-Hannibal, MO-Keokuk, IA	104,790	171	KHQ-A-TV (7); WGEM-TV (10); WTJR (32)
Ottumwa, IA-Kirksville, MO	47,810	199	KTVQ (33); KYOU-TV (15)
St. Joseph, MO	46,690	200	KQTV (7); KTAJ-TV (21)

Missouri Station Totals as of October 1, 2011

	VHF	UHF	TOTAL
Commercial Television	6	25	31
Educational Television	0	5	5
	6	30	36

(Continued on next page)

**Missouri TV Station Index**

KBSI (Ch. 22) — Cape Girardeau . . . . . p. A-729	KNLC (Ch. 14) — St. Louis . . . . . p. A-756	KRCG (Ch. 12) — Jefferson City . . . . . p. A-735
KCTV (Ch. 24) — Kansas City . . . . . p. A-738	KNLJ (Ch. 20) — Jefferson City . . . . . p. A-734	KSDK (Ch. 35) — St. Louis . . . . . p. A-758
KCWE (Ch. 31) — Kansas City . . . . . p. A-739	KODE-TV (Ch. 43) — Joplin . . . . . p. A-736	KSHB-TV (Ch. 42) — Kansas City . . . . . p. A-742
KDNL-TV (Ch. 31) — St. Louis . . . . . p. A-754	KOLR (Ch. 10) — Springfield . . . . . p. A-748	KSMO-TV (Ch. 47) — Kansas City . . . . . p. A-743
KFVS-TV (Ch. 12) — Cape Girardeau . . . . . p. A-730	KOMU-TV (Ch. 8) — Columbia . . . . . p. A-732	KSNF (Ch. 46) — Joplin . . . . . p. A-737
KHQA-TV (Ch. 7) — Hannibal . . . . . p. A-733	KOZL-TV (Ch. 28) — Springfield . . . . . p. A-749	KSPR (Ch. 19) — Springfield . . . . . p. A-750
KMBC-TV (Ch. 29) — Kansas City . . . . . p. A-740	KPLR-TV (Ch. 26) — St. Louis . . . . . p. A-757	KTAJ-TV (Ch. 21) — St. Joseph . . . . . p. A-753
KMIZ (Ch. 17) — Columbia . . . . . p. A-731	KPOB-TV (Ch. 15) — Poplar Bluff . . . . . p. A-747	KTVI (Ch. 43) — St. Louis . . . . . p. A-759
KMOV (Ch. 24) — St. Louis . . . . . p. A-755	KPXE-TV (Ch. 51) — Kansas City . . . . . p. A-741	KTVD (Ch. 33) — Kirksville . . . . . p. A-745
	KQTV (Ch. 7) — St. Joseph . . . . . p. A-752	KYTV (Ch. 44) — Springfield . . . . . p. A-751
	KRBK (Ch. 49) — Osage Beach . . . . . p. A-746	WDAF-TV (Ch. 34) — Kansas City . . . . . p. A-744

# Missouri — Cape Girardeau

**KBSI**  
**Ch. 22**

**Network Service:** FOX.

**Licensee:** KBSI Licensee LP, 2300 N St. NW, c/o Pillsbury Winthrop Shaw Pittman LLP, Attn.: Kathryn Schmelzer, Washington, DC 20037-1128.

**Studio:** 806 Enterprise St, Cape Girardeau, MO 63703.

**Mailing Address:** 806 Enterprise St, Cape Girardeau, MO 63703.

**Phone:** 573-334-1223. **Fax:** 573-334-1208.

**E-mail:** cgirard@kbsi23.com

**Web Site:** <http://www.kbsi23.com>

**Technical Facilities:** Channel No. 22 (518-524 MHz). Authorized power: 435-kw max. visual, aural. Antenna: 1781-ft above av. terrain, 1537-ft. above ground, 2247-ft. above sea level.

Latitude	37°	24'	23"
Longitude	89°	33'	44"

Holds CP for change to 705-kw max. visual; BPCDT-20110107ABY.

**Note:** Latitude and longitude coordinates shown are based on the North American Datum of 1927 (NAD 27) as currently required by the Mass Media Bureau of the FCC.

**Ownership:** Sinclair Broadcast Group Inc. (Group Owner).

**Began Operation:** November 14, 2002. Standard Definition. Began analog operations: September 10, 1983. Ceased analog operations: February 17, 2009.

**Represented (legal):** Pillsbury Winthrop Shaw Pittman LLP.

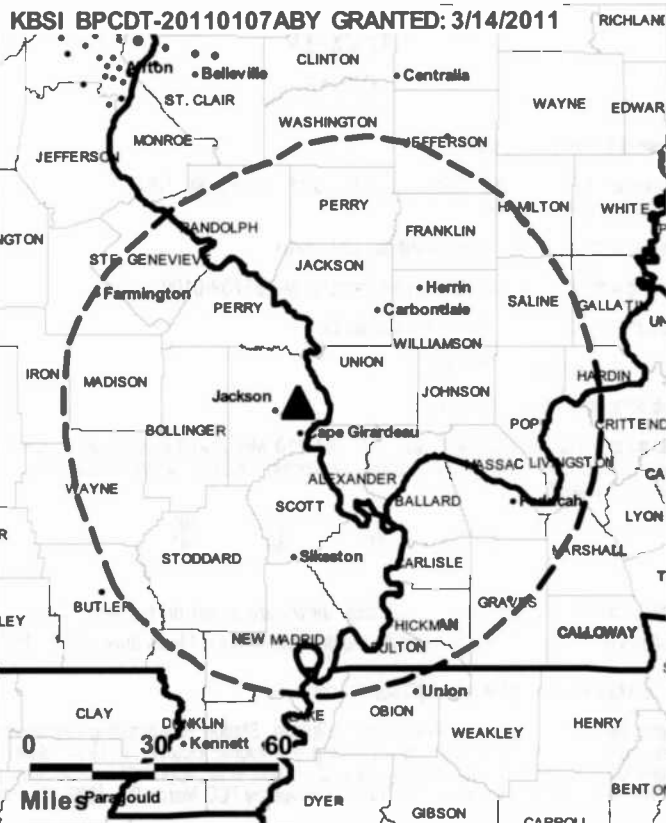
**Represented (sales):** Katz Media Group.

**Personnel:**

- Tom Tipton, General Manager.
- Jennifer Chronister, General Sales Manager.
- Alan Muster, Program Manager.
- Chris Girard, Engineering Director.
- Chuck Moffitt, Creative Services Manager.
- Rhonda Mirgaux, Business Manager.
- Glen Rolston, Local Sales Manager.
- Rob Chronister, Production Manager.

**City of License:** Cape Girardeau.

**Station DMA:** Paducah, KY-Cape Girardeau, MO-Harrisburg, IL. Rank: 81.



© 2012 Warren Communications News

Circulation © 2011 Nielsen. Coverage based on Nielsen study.

Grand Total	Cable TV Households	Non-cable TV Households	Total TV Households
Estimated Station Totals *	142,100	219,630	361,730
Average Weekly Circulation (2011)	62,699	98,514	161,213
Average Daily Circulation (2011)			55,739
Station DMA Total	Cable TV Households	Non-cable TV Households	Total TV Households
Estimated Station Totals *	138,940	215,660	354,600
Average Weekly Circulation (2011)	61,226	98,316	159,542
Average Daily Circulation (2011)			55,390
Other DMA Total	Cable TV Households	Non-cable TV Households	Total TV Households
Estimated Station Totals *	3,160	3,970	7,130
Average Weekly Circulation (2011)	1,473	198	1,671
Average Daily Circulation (2011)			349

\*Estimated station totals are sums of the Nielsen TV and Cable TV household estimates for each county in which the station registers viewing of more than 5% as per the Nielsen Survey Methods.

# Missouri — Cape Girardeau

## KFVS-TV Ch. 12

**Network Service:** CW, CBS.

**Licensee:** KFVS License Subsidiary LLC, 201 Monroe St, RSA Tower, 20th Fl, Montgomery, AL 36104.

**Studio:** 310 Broadway, Cape Girardeau, MO 63701.

**Mailing Address:** PO Box 100, Cape Girardeau, MO 63702-0100.

**Phone:** 573-335-1212. **Fax:** 573-335-6303.

**E-mail:** manager@kfvs12.com

**Web Site:** http://www.kfvs12.com

**Technical Facilities:** Channel No. 12 (204-210 MHz). Authorized power: 6.8-kw visual, aural. Antenna: 1998-ft above av. terrain, 1634-ft. above ground, 2444-ft. above sea level.

Latitude	37°	25'	46"
Longitude	89°	30'	14"

**Note:** Latitude and longitude coordinates shown are based on the North American Datum of 1927 (NAD 27) as currently required by the Mass Media Bureau of the FCC.

**Ownership:** Raycom Media Inc. (Group Owner).

**Began Operation:** April 23, 2002. High Definition. Station broadcasting digitally on its analog channel allotment. Began analog operations: October 3, 1954. Sale to American Family Corp. (AFLAC) by Oscar C. Hirsch, et al., approved by FCC April 4, 1979. Sale to present owner by AFLAC approved by FCC March 21, 1997. Ceased analog operations: June 12, 2009.

**Represented (legal):** Covington & Burling.

### Personnel:

**Mike Smythe**, Vice President & General Manager.

**Mike Wunderlich**, Director of Operations.

**Joe Trepasso**, General Sales Manager.

**Karen Wade**, Local Sales Manager.

**Brad Zaruba**, National Sales Manager.

**Mark Little**, News Director.

**Arnold Killian**, Chief Engineer.

**Kathy Cowan**, Programming & Human Resources Director.

**Paul Keener**, Marketing Director.

**Chuck Voss**, Creative Services Director.

**City of License:** Cape Girardeau.

**Station DMA:** Paducah, KY-Cape Girardeau, MO-Harrisburg, IL. **Rank:** 81.



© 2012 Warren Communications News

Circulation © 2011 Nielsen. Coverage based on Nielsen study.

GrandTotal	Cable TV Households	Non-cable TV Households	Total TV Households
Estimated Station Totals *	167,730	234,760	402,490
Average Weekly Circulation (2011)	99,009	145,285	244,294
Average Daily Circulation (2011)			133,529
Station DMA Total	Cable TV Households	Non-cable TV Households	Total TV Households
Estimated Station Totals *	140,490	215,660	356,150
Average Weekly Circulation (2011)	88,912	144,106	233,018
Average Daily Circulation (2011)			131,853
Other DMA Total	Cable TV Households	Non-cable TV Households	Total TV Households
Estimated Station Totals *	27,240	19,100	46,340
Average Weekly Circulation (2011)	10,097	1,179	11,276
Average Daily Circulation (2011)			1,676

\*Estimated station totals are sums of the Nielsen TV and Cable TV household estimates for each county in which the station registers viewing of more than 5% as per the Nielsen Survey Methods.

**KMIZ**  
**Ch. 17**

**Network Service:** ABC.

**Grantee:** JW Broadcasting LLC, 501 Business Loop 70 E, Columbia, MO 65201.

**Studio:** 501 Business Loop 70 E, Columbia, MO 65201.

**Mailing Address:** 501 Business Loop 70 E, Columbia, MO 65201.

**Phone:** 573-449-0917. **Fax:** 573-875-7078.

**E-mail:** curtisv@kmiz.com

**Web Site:** http://www.kmiz.com

**Technical Facilities:** Channel No. 17 (488-494 MHz). Authorized power: 120-kw max. visual, aural. Antenna: 1142-ft above av. terrain, 1070-ft. above ground, 1877-ft. above sea level.

Latitude 38° 46' 29"  
Longitude 92° 33' 22.3"

**Note:** Latitude and longitude coordinates shown are based on the North American Datum of 1927 (NAD 27) as currently required by the Mass Media Bureau of the FCC.

**Ownership:** JW Broadcasting LLC.

**Began Operation:** August 17, 2006. Station operating under Special Temporary Authority at 120-kw max. visual. Station broadcasting digitally on its analog channel allotment. Began analog operations: December 5, 1971. Sale to Stauffer Communications by Richard E. & Robert H. Koenig approved by FCC December 13, 1984. Sale to Morris Communications by Stauffer Communications approved by FCC May 2, 1995. Sale to Benedek Broadcasting Co. LLC by Morris Communications approved by FCC April 12, 1996. Sale to Chelsey Broadcasting Co. LLC by Benedek Broadcasting Co. LLC approved by FCC August 29, 2002. Sale to present owner by Chelsey Broadcasting Co. LLC approved by FCC October 21, 2003. Ceased analog operations: June 12, 2009.

**Represented (sales):** MMT Sales Inc.

**Personnel:**

**Randy Wright**, Vice President & General Manager.

**Kurt Bartolich**, Vice President, Marketing.

**Eric Holmes**, Programming & Business Administration Director.

**Jeff Page**, General Sales Manager.

**David Stockard**, National Sales Manager.

**Curtis Varns**, News Director.

**Eric Jones**, Chief Engineer.

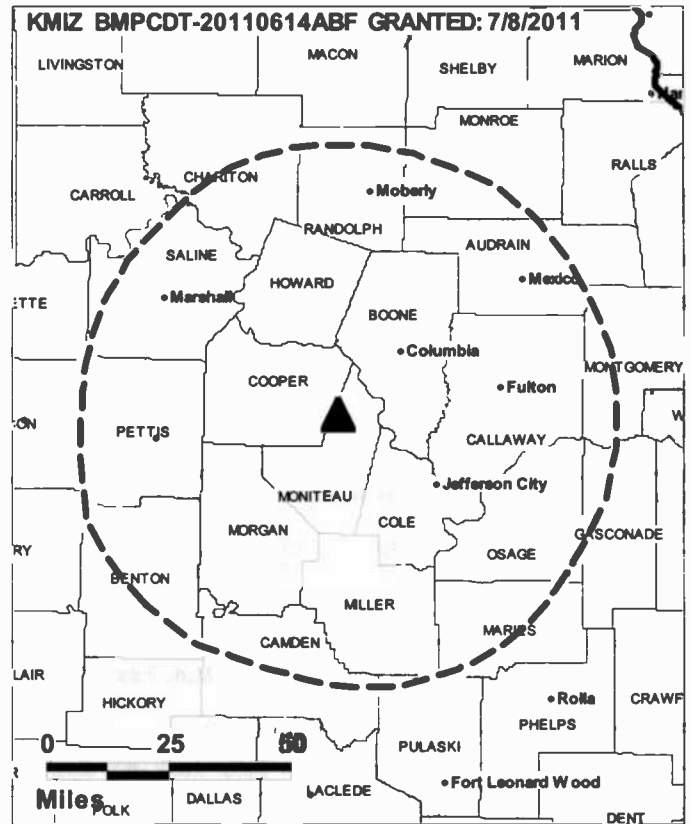
**Kathy Lynam**, Business Manager.

**Mark Kammerich**, Production Manager & Creative Services Director.

**Sean Stone**, Promotions & Public Relations Director.

**Cindy Clark**, Traffic Manager.

**City of License:** Columbia. **Station DMA:** Columbia-Jefferson City, MO. **Rank:** 138.



Circulation © 2011 Nielsen. Coverage based on Nielsen study.

Grand Total	Cable TV Households	Non-cable TV Households	Total TV Households
Estimated Station Totals *	87,800	122,440	210,240
Average Weekly Circulation (2011)	42,507	62,217	104,724
Average Daily Circulation (2011)			45,057
Station DMA Total	Cable TV Households	Non-cable TV Households	Total TV Households
Estimated Station Totals *	58,830	101,920	160,750
Average Weekly Circulation (2011)	36,629	60,134	96,763
Average Daily Circulation (2011)			43,229
Other DMA Total	Cable TV Households	Non-cable TV Households	Total TV Households
Estimated Station Totals *	28,970	20,520	49,490
Average Weekly Circulation (2011)	5,878	2,083	7,961
Average Daily Circulation (2011)			1,828

\*Estimated station totals are sums of the Nielsen TV and Cable TV household estimates for each county in which the station registers viewing of more than 5% as per the Nielsen Survey Methods.



**KHQA-TV**  
Ch. 7

**Network Service:** ABC, CBS.

**Licensee:** Barrington Quincy License LLC, 2500 W Higgins Rd, Ste 155, Hoffman Estates, IL 60169-7275.

**Studio:** 301 S 36th St, Quincy, IL 62301.

**Mailing Address:** 301 S 36th St, Quincy, IL 62301.

**Phone:** 217-222-6200. **Fax:** 217-228-3164.

**E-mail:** khqa@khqa.com

**Web Site:** http://www.khqa.com

**Technical Facilities:** Channel No. 7 (174-180 MHz). Authorized power: 13.6-kw visual, aural. Antenna: 889-ft above av. terrain, 771-ft. above ground, 1514-ft. above sea level.

Latitude	39°	58'	22"
Longitude	91°	19'	54"

**Note:** Latitude and longitude coordinates shown are based on the North American Datum of 1927 (NAD 27) as currently required by the Mass Media Bureau of the FCC.

**Ownership:** Pilot Group LP (Group Owner).

**Began Operation:** July 3, 2006. Began analog operations: August 27, 1953. Ceased analog operations: June 12, 2009. Transfer of control by Barrington Quincy License LLC from Katonah Pittman Ventures LLC to Pilot Group GP LLC pending. Sale to present owner by Chelsey Broadcasting Co. LLC approved by FCC March 11, 2004. Sale to Chelsey Broadcasting Co. LLC by Benedek Broadcasting Co. LLC approved by FCC August 29, 2002. Sale to Benedek Broadcasting Co. LLC by Lee Enterprises Inc. approved by FCC October 30, 1986.

**Represented (legal):** Covington & Burling.

**Represented (sales):** Continental Television Sales.

**Personnel:**

Carol Kellum, Vice President & General Manager.

Mara Clingingsmith, General Sales Manager.

Carol Sowers, Executive News Director.

Crystal Amini-Rad, Business Manager.

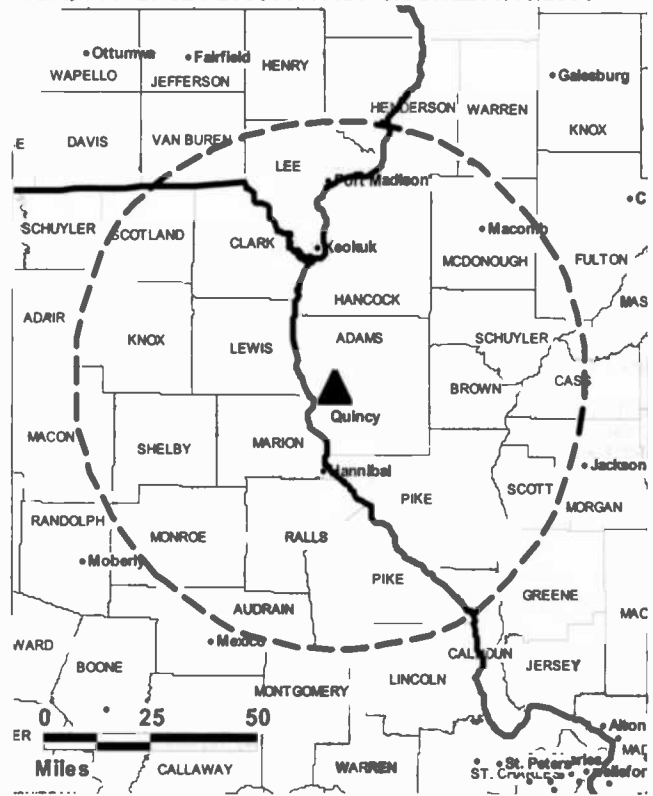
Julia Craven, Marketing Director.

Carrie Herkert, Creative Services Director.

**City of License:** Hannibal. **Station DMA:** Quincy, IL-Hannibal, MO-Keokuk, IA.

**Rank:** 171.

**KHQA-TV BPCDT-20080317AGY GRANTED: 3/18/2008**



© 2012 Warren Communications News

Circulation © 2011 Nielsen. Coverage based on Nielsen study.

Grand Total	Cable TV Households	Non-cable TV Households	Total TV Households
Estimated Station Totals *	69,140	71,150	140,290
Average Weekly Circulation (2011)	37,663	35,354	73,017
Average Daily Circulation (2011)			37,946
Station DMA Total	Cable TV Households	Non-cable TV Households	Total TV Households
Estimated Station Totals *	41,990	54,570	96,560
Average Weekly Circulation (2011)	29,646	33,576	63,222
Average Daily Circulation (2011)			34,714
Other DMA Total	Cable TV Households	Non-cable TV Households	Total TV Households
Estimated Station Totals *	27,150	16,580	43,730
Average Weekly Circulation (2011)	8,017	1,778	9,795
Average Daily Circulation (2011)			3,232

\*Estimated station totals are sums of the Nielsen TV and Cable TV household estimates for each county in which the station registers viewing of more than 5% as per the Nielsen Survey Methods.

# Missouri — Jefferson City

**KNLJ**

**Ch. 20**

**Network Service:** IND.

**Licensee:** Christian Television Network Inc (MO), 6922 142nd Ave N, Largo, FL 33771.

**Studio:** 311 W Dunklin, Jefferson City, MO 65101.

**Mailing Address:** 311 W Dunklin, Jefferson City, MO 65101.

**Phone:** 573-896-5105. **Fax:** 573-896-0251.

**E-mail:** knljtv25@yahoo.com

**Web Site:** <http://www.knlj.tv>

**Technical Facilities:** Channel No. 20 (506-512 MHz). Authorized power: 1000-kw max. visual, aural. Antenna: 1037-ft above av. terrain, 922-ft. above ground, 1762-ft. above sea level.

Latitude 38° 42' 15"  
Longitude 92° 05' 21"

**Note:** Latitude and longitude coordinates shown are based on the North American Datum of 1927 (NAD 27) as currently required by the Mass Media Bureau of the FCC.

**Ownership:** Christian Television Network Inc (Group Owner).

**Began Operation:** March 8, 2002. Standard Definition. Began analog operations: March 30, 1986. Ceased analog operations: January 17, 2009. Sale to present owner by New Life Evangelistic Center Inc. approved by FCC May 16, 2007.

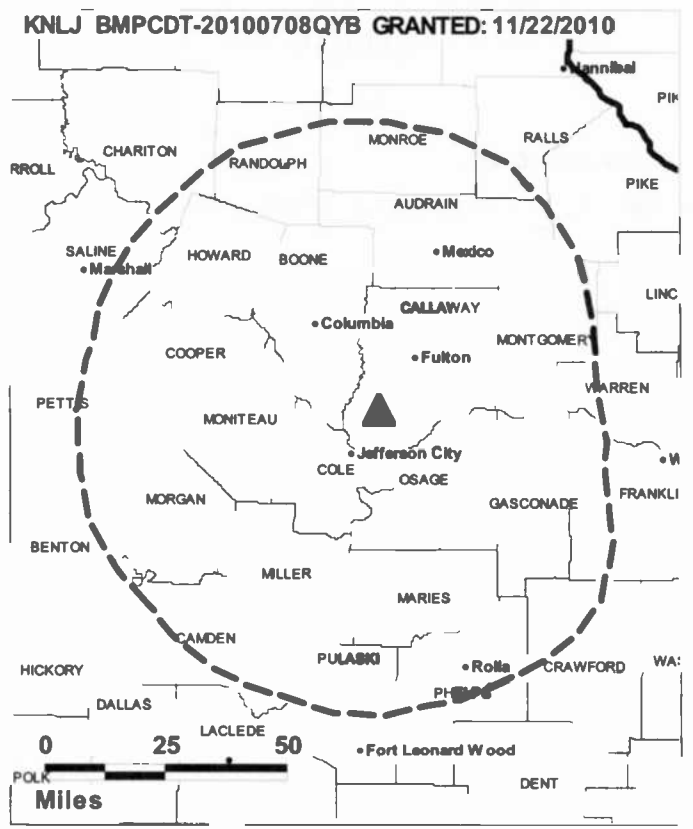
**Represented (legal):** Boyle Law Firm LLC.

**Personnel:**

- Bob D'Andrea, President.
- Vickie A. Davenport, Station Manager.
- Steve Cunningham, Sales Manager.
- Chris Mavros, Chief Engineer.

**City of License:** Jefferson City. **Station DMA:** Columbia-Jefferson City, MO.

**Rank:** 138.



© 2012 Warren Communications News

Circulation © 2011 Nielsen. Coverage based on Nielsen study.

GrandTotal	Cable TV Households	Non-cable TV Households	Total TV Households
Estimated Station Totals *	14,310	0	14,310
Average Weekly Circulation (2011)	829	0	829
Average Daily Circulation (2011)			137
Station DMA Total	Cable TV Households	Non-cable TV Households	Total TV Households
Estimated Station Totals *	7,310	0	7,310
Average Weekly Circulation (2011)	444	0	444
Average Daily Circulation (2011)			95
Other DMA Total	Cable TV Households	Non-cable TV Households	Total TV Households
Estimated Station Totals *	7,000	0	7,000
Average Weekly Circulation (2011)	385	0	385
Average Daily Circulation (2011)			42

\*Estimated station totals are sums of the Nielsen TV and Cable TV household estimates for each county in which the station registers viewing of more than 5% as per the Nielsen Survey Methods.

Get the industry bible FREE ...

**Consumer Electronics Daily**

Free 30-day trial - call 800-771-9202 or visit [www.warren-news.com](http://www.warren-news.com)



# Missouri — Jefferson City

**KRCG**  
**Ch. 12**

**Network Service:** CBS.

**Licensee:** Barrington Jefferson City License LLC, 2500 W Higgins Rd, Ste 155, Hoffman Estates, IL 60169-7275.

**Studio:** 10188 Old Hwy. 54 N, New Bloomfield, MO 65063.

**Mailing Address:** PO Box 659, Jefferson City, MO 65102.

**Phone:** 573-896-5144. **Fax:** 573-896-5193.

**E-mail:** jvanness@krcg.com

**Web Site:** <http://www.connectmidmissouri.com>

**Technical Facilities:** Channel No. 12 (204-210 MHz). Authorized power: 15.1-kw visual, aural. Antenna: 1010-ft above av. terrain, 897-ft. above ground, 1740-ft. above sea level.

Latitude	38°	41'	30"
Longitude	92°	05'	44"

**Note:** Latitude and longitude coordinates shown are based on the North American Datum of 1927 (NAD 27) as currently required by the Mass Media Bureau of the FCC.

**Ownership:** Pilot Group LP (Group Owner).

**Began Operation:** May 1, 2003. Began analog operations: February 13, 1955. Ceased analog operations: June 12, 2009. Transfer of control by Barrington Jefferson City License LLC from Katonah Pittman Ventures LLC to Pilot Group GP LLC pending. Sale to present owner by Mel Wheeler Inc. approved by FCC December 27, 2004. Sale to Mel Wheeler Inc. by Price Communications approved by FCC September 9, 1988. Sale to Price Communications by LDX Broadcast approved by FCC November 15, 1984. Sale, including former satellite KMOS-TV, Sedalia, MO & KWOS(AM), to Mid-America TV by Jefferson TV Co. (Mrs. W. H. Weldon) approved by FCC July 13, 1966.

**Represented (legal):** Covington & Burling.

**Represented (sales):** Continental Television Sales.

**Personnel:**

**Jon Van Ness**, President, Chief Executive Officer & Station Manager.

**Wendy Gustofson**, Vice President, Sales.

**Susan Sapp**, Vice President, Operations, Columbia.

**Anna DeJong**, Sales Manager, Columbia.

**Renee Braun**, National Sales Manager.

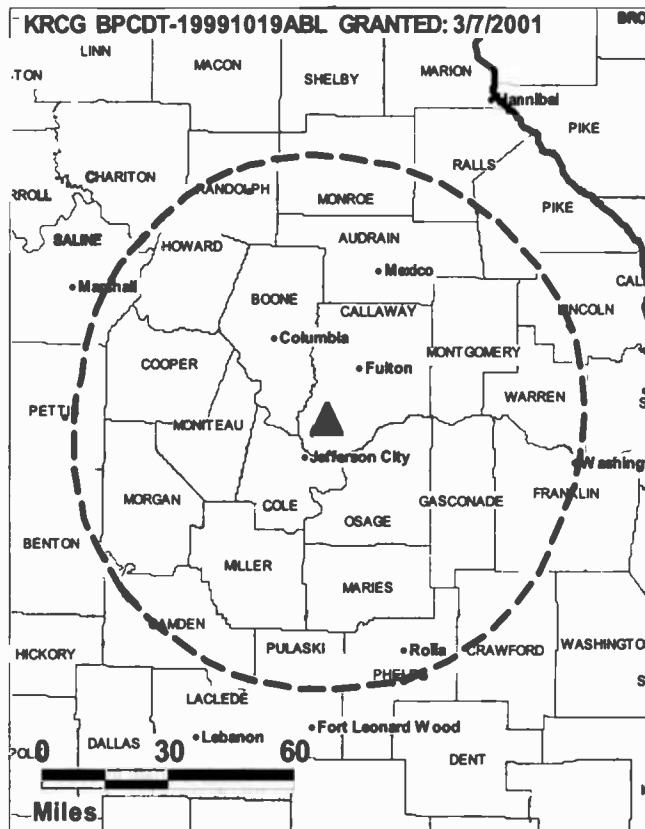
**Ladd Egan**, News Director.

**John Mathews**, Chief Engineer.

**Gary Crowder**, Business Manager.

**City of License:** Jefferson City. **Station DMA:** Columbia-Jefferson City, MO.

**Rank:** 138.



Circulation © 2011 Nielsen. Coverage based on Nielsen study.

Grand Total	Cable TV Households	Non-cable TV Households	Total TV Households
Estimated Station Totals *	95,050	120,400	215,450
Average Weekly Circulation (2011)	42,857	66,610	109,467
Average Daily Circulation (2011)			53,727
Station DMA Total	Cable TV Households	Non-cable TV Households	Total TV Households
Estimated Station Totals *	58,830	101,920	160,750
Average Weekly Circulation (2011)	35,350	64,528	99,878
Average Daily Circulation (2011)			51,410
Other DMA Total	Cable TV Households	Non-cable TV Households	Total TV Households
Estimated Station Totals *	36,220	18,480	54,700
Average Weekly Circulation (2011)	7,507	2,082	9,589
Average Daily Circulation (2011)			2,317

\*Estimated station totals are sums of the Nielsen TV and Cable TV household estimates for each county in which the station registers viewing of more than 5% as per the Nielsen Survey Methods.

**KODE-TV**  
**Ch. 43**

**Network Service:** ABC.

**Grantee:** Mission Broadcasting of Joplin Inc., 30400 Detroit Rd, Ste 304, Westlake, OH 44145-1855.

**Studio:** 1502 Cleveland, Joplin, MO 64801.

**Mailing Address:** 1502 Cleveland, Joplin, MO 64801.

**Phone:** 417-781-2345. **Fax:** 417-782-2417.

**E-mail:** smorton@kode12.tv

**Web Site:** http://fourstateshomepage.com

**Technical Facilities:** Channel No. 43 (644-650 MHz). Authorized power: 1000-kw max. visual, aural. Antenna: 881-ft above av. terrain, 810-ft. above ground, 1855-ft. above sea level.

Latitude 37° 04' 37"  
Longitude 94° 32' 15"

**Note:** Latitude and longitude coordinates shown are based on the North American Datum of 1927 (NAD 27) as currently required by the Mass Media Bureau of the FCC.

**Ownership:** Mission Broadcasting Inc. (Group Owner).

**Began Operation:** February 13, 2002. Began analog operations: September 26, 1954. Ceased analog operations: June 12, 2009. Transfer of control by Mission Broadcasting Inc. from Estate of David S Smith to Nancie J Smith to settle estate pends. Involuntary transfer of control by Mission Broadcasting Inc. from David S Smith (deceased) to Estate of David S Smith (Nancie J Smith, Executor) approved by FCC June 6, 2011. Sale to present owner by GOCOM Holdings LLC approved by FCC Feb. 27, 2002. Merger with GOCOM Communications LLC to form GOCOM Holdings LLC approved by FCC November 1, 1999. Sale to Grapevine Communications Inc. by Eastern Broadcasting Corp. approved by FCC July 3, 1997. Sale to Eastern Broadcasting Corp. by Gilmore Broadcasting approved by FCC March 23, 1990. Sale to Gilmore Broadcasting by WSTV Inc. (United Printers & Publishers Inc.) approved by FCC May 23, 1962. Transfer of Friendly Stations to United Printers & Publishers Inc. by WSTV Inc., original owner, approved by FCC November 8, 1961. Sale to WSTV Inc. by Austin Harrison approved by FCC October 21, 1956.

**Represented (legal):** Drinker Biddle.

**Represented (sales):** Katz Media Group.

**Personnel:**

Shirley Morton, Station Manager.

Jeff Gamble, General Sales Manager.

Leisha Beard, News Director.

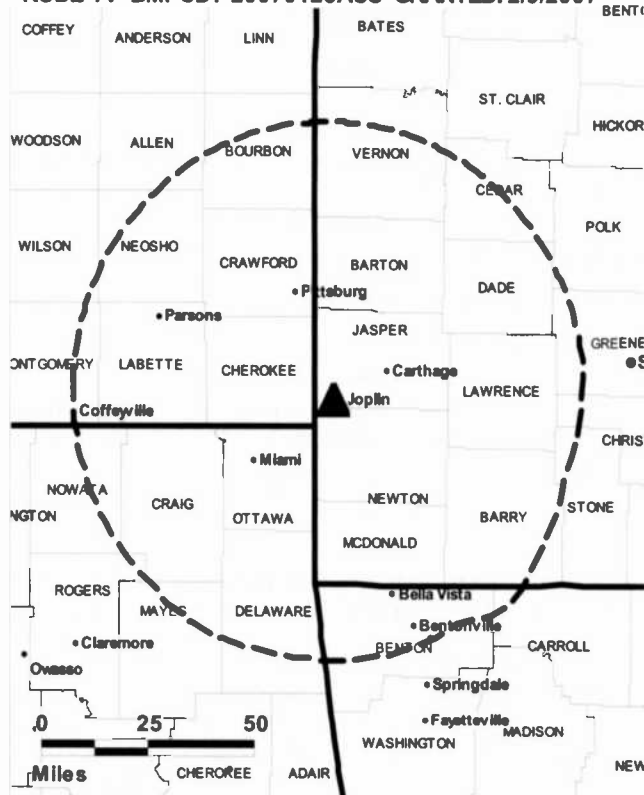
Jerry Martin, Chief Engineer.

Allison Bruton, Traffic Manager.

Dean Edwards, Marketing, Creative Services & Production Manager.

**City of License:** Joplin. **Station DMA:** Joplin, MO-Pittsburg, KS. **Rank:** 149.

KODE-TV BMPCDT-20070125ACU GRANTED: 2/9/2007



© 2012 Warren Communications News

Circulation © 2011 Nielsen. Coverage based on Nielsen study.

GrandTotal	Cable TV Households	Non-cable TV Households	Total TV Households
Estimated Station Totals *	74,930	117,130	192,060
Average Weekly Circulation (2011)	33,259	60,406	93,665
Average Daily Circulation (2011)			42,355
Station DMA Total	Cable TV Households	Non-cable TV Households	Total TV Households
Estimated Station Totals *	55,670	96,060	151,730
Average Weekly Circulation (2011)	31,188	57,534	88,722
Average Daily Circulation (2011)			40,889
Other DMA Total	Cable TV Households	Non-cable TV Households	Total TV Households
Estimated Station Totals *	19,260	21,070	40,330
Average Weekly Circulation (2011)	2,071	2,872	4,943
Average Daily Circulation (2011)			1,466

\*Estimated station totals are sums of the Nielsen TV and Cable TV household estimates for each county in which the station registers viewing of more than 5% as per the Nielsen Survey Methods.

Missouri — Joplin

**KSNF**  
**Ch. 46**

**Network Service:** NBC.

**Grantee:** Nexstar Broadcasting Inc., 5215 N O'Connor Blvd, Ste 1400, Irving, TX 75039.

**Studio:** 1502 Cleveland Ave, Joplin, MO 64801.

**Mailing Address:** PO Box 1393, Joplin, MO 64802.

**Phone:** 417-781-2345. **Fax:** 417-782-2417.

**E-mail:** jhoffmann@ksn16.tv

**Web Site:** http://fourstateshomepage.com

**Technical Facilities:** Channel No. 46 (662-668 MHz). Authorized power: 175-kw max. visual, aural. Antenna: 1057-ft above av. terrain, 979-ft. above ground, 2019-ft. above sea level.

Latitude 37° 04' 33"  
Longitude 94° 33' 16"

**Note:** Latitude and longitude coordinates shown are based on the North American Datum of 1927 (NAD 27) as currently required by the Mass Media Bureau of the FCC.

**Ownership:** Nexstar Broadcasting Group Inc. (Group Owner).

**Began Operation:** February 13, 2003. Began analog operations: September 2, 1967. Sale to Kansas State Network by Virginia S. Hickey, et al., approved by FCC April 29, 1975. Sale to Price Communications by Kansas State Network approved by FCC February 27, 1987. Sale to US Broadcast Group by Price Communications Corp. approved by FCC November 9, 1995. Sale to present owner by US Broadcast Group approved by FCC November 6, 1997. Ceased analog operations: June 12, 2009. Station off the air briefly due to severe storm; returned to air June 17, 2009.

**Represented (sales):** Katz Media Group.

**Personnel:**

John Hoffmann, General Manager.

Penny Burton, Operations Manager.

Jeff Gamble, Sales Director.

Gary Hood, General Sales Manager.

Corinna Deal, National Sales Manager.

Lynn Thornton, New Media Sales Manager.

Leisha Beard, News Director.

Bonnie Jelks, Business Manager.

Robin Richey, Programming Assistant.

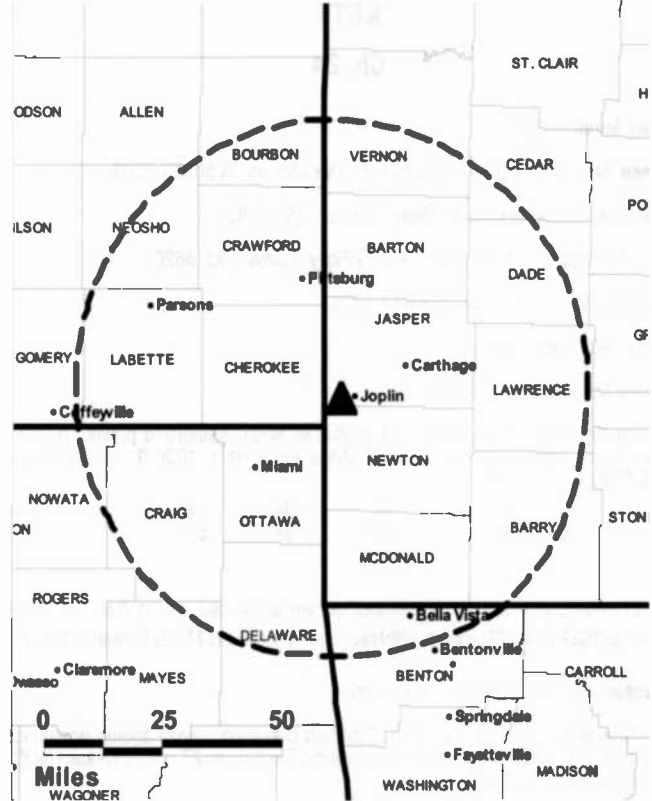
Francesca Payne, Promotions Manager.

Dean Edwards, Creative Services Director.

Allison Bruton, Traffic Manager.

**City of License:** Joplin. **Station DMA:** Joplin, MO-Pittsburg, KS. **Rank:** 149.

KSNF BMPCDT-20070125ACP GRANTED: 4/3/2007



© 2012 Warren Communications News

Circulation © 2011 Nielsen. Coverage based on Nielsen study.

Grand Total	Cable TV Households	Non-cable TV Households	Total TV Households
Estimated Station Totals *	70,660	110,210	180,870
Average Weekly Circulation (2011)	32,203	50,745	82,948
Average Daily Circulation (2011)			34,308
Station DMA Total	Cable TV Households	Non-cable TV Households	Total TV Households
Estimated Station Totals *	55,670	96,060	151,730
Average Weekly Circulation (2011)	30,697	49,931	80,628
Average Daily Circulation (2011)			33,608
Other DMA Total	Cable TV Households	Non-cable TV Households	Total TV Households
Estimated Station Totals *	14,990	14,150	29,140
Average Weekly Circulation (2011)	1,506	814	2,320
Average Daily Circulation (2011)			700

\*Estimated station totals are sums of the Nielsen TV and Cable TV household estimates for each county in which the station registers viewing of more than 5% as per the Nielsen Survey Methods.

# Missouri — Kansas City

**KCTV**

**Ch. 24**

**Network Service:** CBS.

**Licensee:** Meredith Corp., 1716 Locust St, Des Moines, IA 50309-3203.

**Studio:** 4500 Shawnee Mission Pkwy, Fairway, KS 66205.

**Mailing Address:** 4500 Shawnee Mission Pkwy, Fairway, KS 66205.

**Phone:** 913-677-5555. **Fax:** 913-677-7284.

**E-mail:** kctv5@kctv5.com

**Web Site:** <http://www.kctv5.com>

**Technical Facilities:** Channel No. 24 (530-536 MHz). Authorized power: 1000-kw max. visual, aural. Antenna: 1129-ft above av. terrain, 1006-ft. above ground, 2013-ft. above sea level.

Latitude	39°	04'	14"
Longitude	94°	34'	57"

**Note:** Latitude and longitude coordinates shown are based on the North American Datum of 1927 (NAD 27) as currently required by the Mass Media Bureau of the FCC.

**Ownership:** Meredith Corp. (Group Owner).

**Began Operation:** October 15, 2002. Standard Definition. Began analog operations: September 27, 1953. Began analog operations: September 27, 1953. Ceased analog operations: June 12, 2009.

**Represented (sales):** TeleRep Inc.

**Personnel:**

**Robert Totsch**, Vice President & General Manager.

**Jason Mullenix**, Sales Director.

**Michael Cornett**, National Sales Manager.

**Blaise Labbe**, News Director.

**Brenda Poor**, Assistant News Director.

**Mike Sulzman**, Engineering Director.

**Chuck Poduska**, Business Manager.

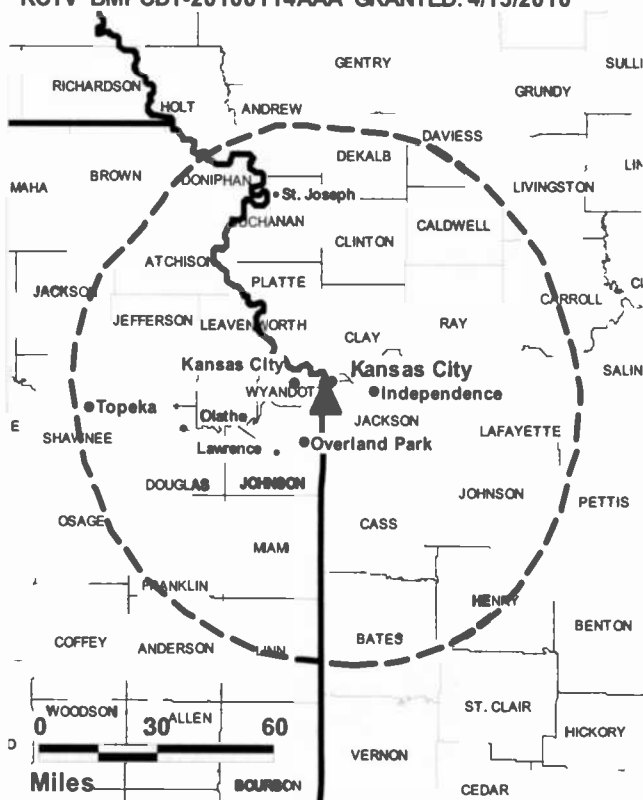
**Beth Green**, Program Coordinator.

**Sara Visomirski**, Creative Services Director.

**Erin Mahoney**, Traffic Manager.

**City of License:** Kansas City. **Station DMA:** Kansas City, MO. **Rank:** 31.

**KCTV BMPCDT-20100114AAA GRANTED: 4/13/2010**



© 2012 Warren Communications News

Circulation © 2011 Nielsen. Coverage based on Nielsen study.

Grand Total	Cable TV Households	Non-cable TV Households	Total TV Households
Estimated Station Totals *	709,670	350,610	1,060,280
Average Weekly Circulation (2011)	426,057	218,507	644,564
Average Daily Circulation (2011)			303,134
Station DMA Total	Cable TV Households	Non-cable TV Households	Total TV Households
Estimated Station Totals *	599,710	318,970	918,680
Average Weekly Circulation (2011)	400,610	209,084	609,694
Average Daily Circulation (2011)			289,637
Other DMA Total	Cable TV Households	Non-cable TV Households	Total TV Households
Estimated Station Totals *	109,960	31,640	141,600
Average Weekly Circulation (2011)	25,447	9,423	34,870
Average Daily Circulation (2011)			13,497

\*Estimated station totals are sums of the Nielsen TV and Cable TV household estimates for each county in which the station registers viewing of more than 5% as per the Nielsen Survey Methods.

# Missouri — Kansas City

## KCWE Ch. 31

**Network Service:** CW.

**Licensee:** Hearst Stations Inc., PO Box 1800, c/o Brooks, Pierce et al., Raleigh, NC 27602.

**Studio:** 6455 Winchester Ave, Kansas City, MO 64133.

**Mailing Address:** 6455 Winchester Ave, Kansas City, MO 64133.

**Phone:** 816-221-2900; 816-221-9999. **Fax:** 816-760-9170.

**E-mail:** ssmith@hearst.com

**Web Site:** <http://www.kmbc.com/kcwetv>

**Technical Facilities:** Channel No. 31 (572-578 MHz). Authorized power: 1000-kw max. visual, aural. Antenna: 1089-ft above av. terrain, 1004-ft. above ground, 1929-ft. above sea level.

Latitude	39°	05'	01"
Longitude	94°	30'	57"

**Note:** Latitude and longitude coordinates shown are based on the North American Datum of 1927 (NAD 27) as currently required by the Mass Media Bureau of the FCC.

**Ownership:** Hearst Broadcasting Inc. (Group Owner).

**Began Operation:** May 1, 2002. Standard Definition. Began analog operations: September 14, 1996. Ceased analog operations: December 15, 2009. Original CP for Ch. 32, granted STA for operation on Ch. 29 June 21, 1996. Transfer of control from Robert B. Liepold & Thomas B. James to David E. Salzman & Sonia G. Salzman approved by FCC November 4, 1999. Sale to present owner by KCWE-TV Inc. approved by FCC August 14, 2006.

**Represented (legal):** Brooks, Pierce, McLendon, Humphrey & Leonard LLP.

**Personnel:**

Sarah Smith, President & General Manager.

Jerry Agresti, Vice President & Chief Engineer.

Shannon Hart, General Sales Manager.

Susie Kirkpatrick, National Sales Manager.

Zach Lieberman, Local Sales Manager.

Kraig Johnson, Business Manager.

Karen King, Programming Director.

Chad Leabo, Creative Services Manager.

Vicki Swafford, Traffic Manager.

**City of License:** Kansas City. **Station DMA:** Kansas City, MO. **Rank:** 31.



© 2012 Warren Communications News

Circulation © 2011 Nielsen. Coverage based on Nielsen study.

Grand Total	Cable TV Households	Non-cable TV Households	Total TV Households
Estimated Station Totals *	602,350	337,420	939,770
Average Weekly Circulation (2011)	129,490	72,187	201,677
Average Daily Circulation (2011)			66,133
Station DMA Total	Cable TV Households	Non-cable TV Households	Total TV Households
Estimated Station Totals *	598,710	318,970	917,680
Average Weekly Circulation (2011)	128,962	70,076	199,038
Average Daily Circulation (2011)			65,669
Other DMA Total	Cable TV Households	Non-cable TV Households	Total TV Households
Estimated Station Totals *	3,640	18,450	22,090
Average Weekly Circulation (2011)	528	2,111	2,639
Average Daily Circulation (2011)			464

\*Estimated station totals are sums of the Nielsen TV and Cable TV household estimates for each county in which the station registers viewing of more than 5% as per the Nielsen Survey Methods.

# Missouri — Kansas City

## KMBC-TV Ch. 29

**Network Service:** ABC.

**Licensee:** KMBC Hearst-Argyle Television Inc., PO Box 1800, c/o Brooks, Pierce et al., Raleigh, NC 27602.

**Studio:** 6455 Winchester Ave, Kansas City, MO 64133.

**Mailing Address:** 6455 Winchester Ave, Kansas City, MO 64133.

**Phone:** 816-221-9999. **Fax:** 816-760-9170.

**E-mail:** ssmith@hearst.com

**Web Site:** <http://www.kmbc.com>

**Technical Facilities:** Channel No. 29 (560-566 MHz). Authorized power: 1000-kw visual, aural. Antenna: 1175-ft above av. terrain, 1089-ft. above ground, 2014-ft. above sea level.

Latitude 39° 05' 01"  
Longitude 94° 30' 57"

**Note:** Latitude and longitude coordinates shown are based on the North American Datum of 1927 (NAD 27) as currently required by the Mass Media Bureau of the FCC.

**Ownership:** Hearst-Argyle Television Inc. (Group Owner).

**Began Operation:** April 24, 2002. Standard Definition. Station broadcasting digitally on its analog channel allotment. Began analog operations: August 1, 1953 as WHB-TV, initially shared time with KMBC-TV, operated by Midland Broadcasting Co. On June 9, 1954, FCC approved sale and WHB Broadcasting Co. was changed to KMBC Broadcasting Co. and acquired KMBC-TV-AM & KFRM. Sale to Metropolitan Broadcasting (division of Metromedia Inc.) approved by FCC July 26, 1961. Sale to Hearst Broadcasting by Metromedia approved by FCC April 1, 1982. Merger with Argyle Television Inc. to form present owner approved by FCC June 2, 1997. Hearst-Argyle received approval from the FCC May 26, 2009 to become privately owned by The Hearst Corp. Ceased analog operations: June 12, 2009.

**Represented (legal):** Brooks, Pierce, McLendon, Humphrey & Leonard LLP.

**Represented (sales):** Eagle Television Sales.

**Personnel:**

**Sarah Smith**, President & General Manager.

**Peggy Madigan**, General Sales Manager.

**Jeff Hoyt**, Local Sales Manager.

**Denise Dailey**, National Sales Manager.

**Jerry Agresti**, Chief Engineer.

**Kraig Johnson**, Business Manager.

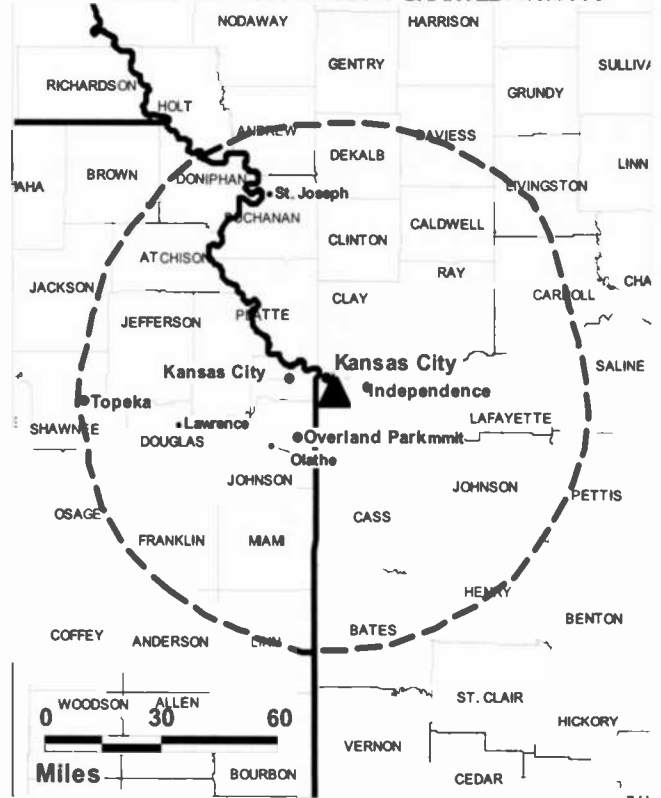
**Karen King**, Program Director.

**Blake Hodges**, Marketing Director.

**Paul Transi**, Promotion Director.

**Linda Pitts**, Traffic Manager.

KMBC-TV BMDPDT-20081216BJR GRANTED: 1/5/2009 PUT



© 2012 Warren Communications News

**City of License:** Kansas City. **Station DMA:** Kansas City, MO. **Rank:** 31.

Circulation © 2011 Nielsen. Coverage based on Nielsen study.

GrandTotal	Cable TV Households	Non-cable TV Households	Total TV Households
Estimated Station Totals *	733,880	353,790	1,087,670
Average Weekly Circulation (2011)	414,383	208,531	622,914
Average Daily Circulation (2011)			295,279
Station DMA Total	Cable TV Households	Non-cable TV Households	Total TV Households
Estimated Station Totals *	599,710	318,970	918,680
Average Weekly Circulation (2011)	390,250	201,016	591,266
Average Daily Circulation (2011)			283,861
Other DMA Total	Cable TV Households	Non-cable TV Households	Total TV Households
Estimated Station Totals *	134,170	34,820	168,990
Average Weekly Circulation (2011)	24,133	7,515	31,648
Average Daily Circulation (2011)			11,418

\*Estimated station totals are sums of the Nielsen TV and Cable TV household estimates for each county in which the station registers viewing of more than 5% as per the Nielsen Survey Methods.

**KPXE-TV**  
**Ch. 51**

**Network Service:** ION.

**Licensee:** ION Media Kansas City License Inc., 601 Clearwater Park Rd, West Palm Beach, FL 33401-6233.

**Studio:** 4220 Shawnee Mission Pkwy, Ste 110-B, Fairway, KS 66205.

**Mailing Address:** 4220 Shawnee Mission Pkwy, Ste 110-B, Fairway, KS 66205.

**Phone:** 913-722-0798. **Fax:** 913-722-1217.

**Web Site:** <http://www.iontelevision.com>

**Technical Facilities:** Channel No. 51 (692-698 MHz). Authorized power: 1000-kw max. visual, aural. Antenna: 1112-ft above av. terrain, 1136-ft. above ground, 2021-ft. above sea level.

Latitude	39°	001'	19"
Longitude	94°	30'	49"

**Note:** Latitude and longitude coordinates shown are based on the North American Datum of 1927 (NAD 27) as currently required by the Mass Media Bureau of the FCC.

**Ownership:** ION Media Networks Inc. (Group Owner).

**Began Operation:** April 5, 2004. Began analog operations: December 15, 1978. Ceased analog operations: June 12, 2009. Transfer of control by ION Media Networks Inc. from ION Media Networks Liquidating Trust to Media Holdco LP approved by FCC December 17, 2009. Involuntary assignment from debtor in possession status approved by FCC September 28, 2009. Involuntary assignment to debtor in possession status approved by FCC June 5, 2009. Transfer of control by ION Media Networks Inc. from Paxson Management Corp. & Lowell W. Paxson to CIG Media LLC approved by FCC December 31, 2007. Paxson Communications Corp. became ION Media Networks Inc. on June 26, 2006. Sale to Paxson Communications Corp. by Kansas City Youth for Christ Inc. approved by FCC March 3, 1997.

**Represented (legal):** Dow Lohnes PLLC.

**Personnel:**

**Frank Barajas,** Station Operations Manager.

**Wes Renier,** Chief Engineer.

**Brian Thomas,** Traffic Manager.

**City of License:** Kansas City. **Station DMA:** Kansas City, MO. **Rank:** 31.



FULLY SEARCHABLE • CONTINUOUSLY UPDATED • DISCOUNT RATES FOR PRINT PURCHASERS

For more information call 800-771-9202 or visit [www.warren-news.com](http://www.warren-news.com)



© 2012 Warren Communications News

Circulation © 2011 Nielsen. Coverage based on Nielsen study.

Grand Total	Cable TV Households	Non-cable TV Households	Total TV Households
Estimated Station Totals *	595,910	327,440	923,350
Average Weekly Circulation (2011)	59,346	57,429	116,775
Average Daily Circulation (2011)			33,643
Station DMA Total	Cable TV Households	Non-cable TV Households	Total TV Households
Estimated Station Totals *	594,200	303,620	897,820
Average Weekly Circulation (2011)	58,989	55,417	114,406
Average Daily Circulation (2011)			33,290
Other DMA Total	Cable TV Households	Non-cable TV Households	Total TV Households
Estimated Station Totals *	1,710	23,820	25,530
Average Weekly Circulation (2011)	357	2,012	2,369
Average Daily Circulation (2011)			353

\*Estimated station totals are sums of the Nielsen TV and Cable TV household estimates for each county in which the station registers viewing of more than 5% as per the Nielsen Survey Methods.

**KSHB-TV**

**Ch. 42**

**Network Service:** NBC.

**Licensee:** Scripps Howard Publishing Inc., 312 Walnut St, 28th Fl, Cincinnati, OH 45202-4067.

**Studio:** 4720 Oak St, Kansas City, MO 64112.

**Mailing Address:** 4720 Oak St, Kansas City, MO 64112.

**Phone:** 816-753-4141. **Fax:** 816-932-4145.

**E-mail:** news@nbcactionnews.com

**Web Site:** http://www.nbcactionnews.com

**Technical Facilities:** Channel No. 42 (638-644 MHz). Authorized power: 730-kw max. visual, aural. Antenna: 1062-ft above av. terrain, 1123-ft. above ground, 2008-ft. above sea level.

Latitude	38°	58'	42"
Longitude	94°	32'	01"

**Note:** Latitude and longitude coordinates shown are based on the North American Datum of 1927 (NAD 27) as currently required by the Mass Media Bureau of the FCC.

**Ownership:** E. W. Scripps Co. (Group Owner).

**Began Operation:** September 2, 2003. Began analog operations: September 28, 1970. Ceased analog operations: June 12, 2009. Transfer of control to Benno C. Schmidt from William D. Grant approved by FCC December 1, 1971. Sale to present owner approved by FCC September 15, 1977.

**Represented (legal):** Baker Hostetter LLP.

**Personnel:**

**Michael Vrabac**, Vice President & General Manager.

**Alan Fuchman**, General Sales Manager.

**Dan Mason**, Local Sales Manager.

**Mike Wang**, National Sales Manager.

**Rick Iler**, News Director.

**Jay Nix**, Chief Engineer.

**Brian Grauer**, Business Manager.

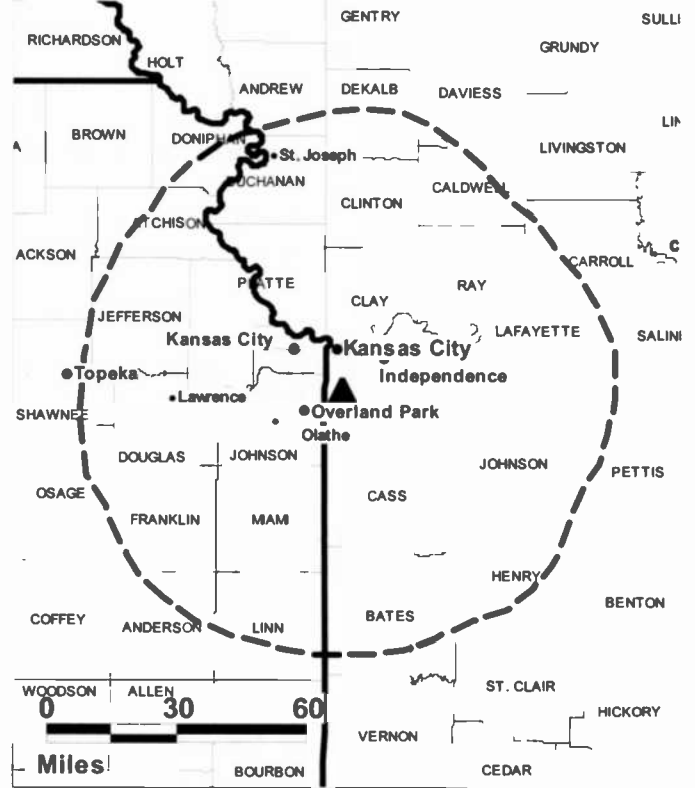
**Dana Boyd**, Program Director.

**Jim Neal**, Production Manager.

**Sue Wray**, Traffic Manager.

**City of License:** Kansas City. **Station DMA:** Kansas City, MO. **Rank:** 31.

**KSHB-TV BMPCDT-20100802AUG GRANTED: 3/8/2011**



© 2012 Warren Communications News

Circulation © 2011 Nielsen. Coverage based on Nielsen study.

Grand Total	Cable TV Households	Non-cable TV Households	Total TV Households
Estimated Station Totals *	660,630	357,220	1,017,850
Average Weekly Circulation (2011)	355,236	156,527	511,763
Average Daily Circulation (2011)			231,620
Station DMA Total	Cable TV Households	Non-cable TV Households	Total TV Households
Estimated Station Totals *	598,710	318,970	917,680
Average Weekly Circulation (2011)	335,720	150,892	486,612
Average Daily Circulation (2011)			222,969
Other DMA Total	Cable TV Households	Non-cable TV Households	Total TV Households
Estimated Station Totals *	61,920	38,250	100,170
Average Weekly Circulation (2011)	19,516	5,635	25,151
Average Daily Circulation (2011)			8,651

\*Estimated station totals are sums of the Nielsen TV and Cable TV household estimates for each county in which the station registers viewing of more than 5% as per the Nielsen Survey Methods.



**KSMO-TV**  
Ch. 47

Network Service: MNT.

Licensee: Meredith Corp., 1716 Locust St, Des Moines, IA 50309-3203.

Studio: 4500 Shawnee Mission Pkwy, Fairway, KS 66205.

Mailing Address: 4500 Shawnee Mission Pkwy, Fairway, KS 66205.

Phone: 913-677-5555; 913-621-6262. Fax: 913-677-7168.

E-mail: ksmo@mysmotv.com

Web Site: <http://www.kctv5.com/category/210183/my-ksmo-tv>

Technical Facilities: Channel No. 47 (668-674 MHz). Authorized power: 1000-kw max. visual, aural. Antenna: 1168-ft above av. terrain, 1142-ft. above ground, 2021-ft. above sea level.

Latitude	39°	05'	26"
Longitude	94°	28'	18"

Note: Latitude and longitude coordinates shown are based on the North American Datum of 1927 (NAD 27) as currently required by the Mass Media Bureau of the FCC.

Ownership: Meredith Corp. (Group Owner).

Began Operation: April 19, 2002. Standard Definition. Began analog operations: December 7, 1983. Sale to present owner by Sinclair Broadcast Group Inc. approved by FCC September 27, 2005. Ceased analog operations: June 12, 2009.

Represented (legal): Dow Lohnes PLLC.

Represented (sales): Katz Media Group.

**Personnel:**

Robert Totsch, General Manager.

Judy Crawford, Local Sales Manager.

Mike Cornett, National Sales Manager.

Tom Casey, Chief Engineer.

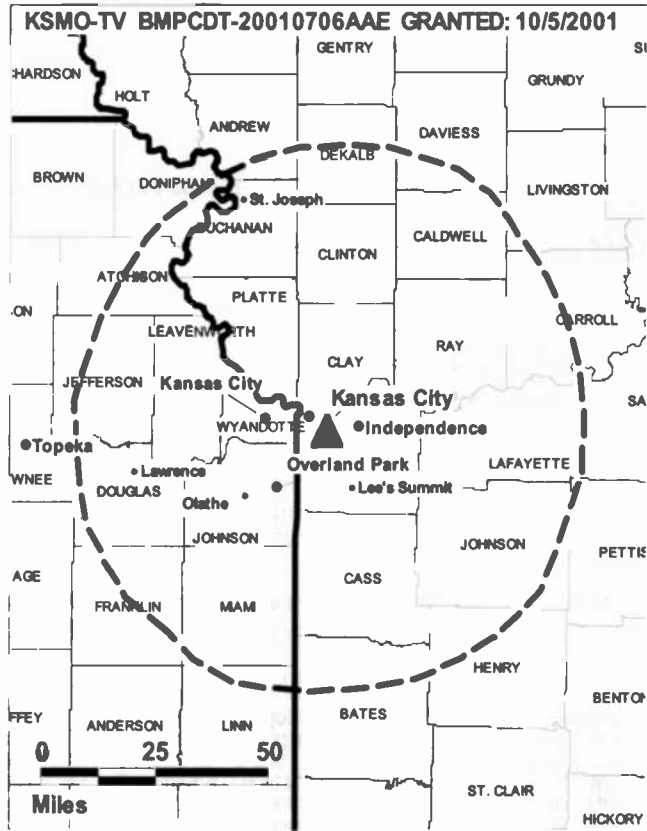
David Harris, Accounting Manager.

Kendall Talley, Marketing Director.

Dale Jacobson, Production Manager & Creative Services Director.

Erin Mahoney, Traffic Manager.

City of License: Kansas City. Station DMA: Kansas City, MO. Rank: 31.



© 2012 Warren Communications News

Circulation © 2011 Nielsen. Coverage based on Nielsen study.

GrandTotal	Cable TV Households	Non-cable TV Households	Total TV Households
Estimated Station Totals *	598,890	339,220	938,110
Average Weekly Circulation (2011)	101,686	73,226	174,912
Average Daily Circulation (2011)			56,417
Station DMA Total	Cable TV Households	Non-cable TV Households	Total TV Households
Estimated Station Totals *	593,130	318,970	912,100
Average Weekly Circulation (2011)	101,319	71,343	172,662
Average Daily Circulation (2011)			55,965
Other DMA Total	Cable TV Households	Non-cable TV Households	Total TV Households
Estimated Station Totals *	5,760	20,250	26,010
Average Weekly Circulation (2011)	367	1,883	2,250
Average Daily Circulation (2011)			452

\*Estimated station totals are sums of the Nielsen TV and Cable TV household estimates for each county in which the station registers viewing of more than 5% as per the Nielsen Survey Methods.

**WDAF-TV**  
Ch. 34

**Network Service:** FOX.

**Licensee:** WDAF License Inc./Local TV LLC, 1717 Dixie Hwy, Ste 650, Fort Wright, KY 41011.

**Studio:** 3030 Summit St, Kansas City, MO 64108.

**Mailing Address:** 3030 Summit St, Kansas City, MO 64108.

**Phone:** 816-753-4567. **Fax:** 816-932-9202.

**E-mail:** cheryl.mcdonald@wdaftv4.com

**Web Site:** http://www.fox4kc.com

**Technical Facilities:** Channel No. 34 (590-596 MHz). Authorized power: 1000-kw max. visual, aural. Antenna: 1138-ft above av. terrain, 1135-ft. above ground, 2021-ft. above sea level.

Latitude 39° 04' 21"  
Longitude 94° 35' 45"

**Note:** Latitude and longitude coordinates shown are based on the North American Datum of 1927 (NAD 27) as currently required by the Mass Media Bureau of the FCC.

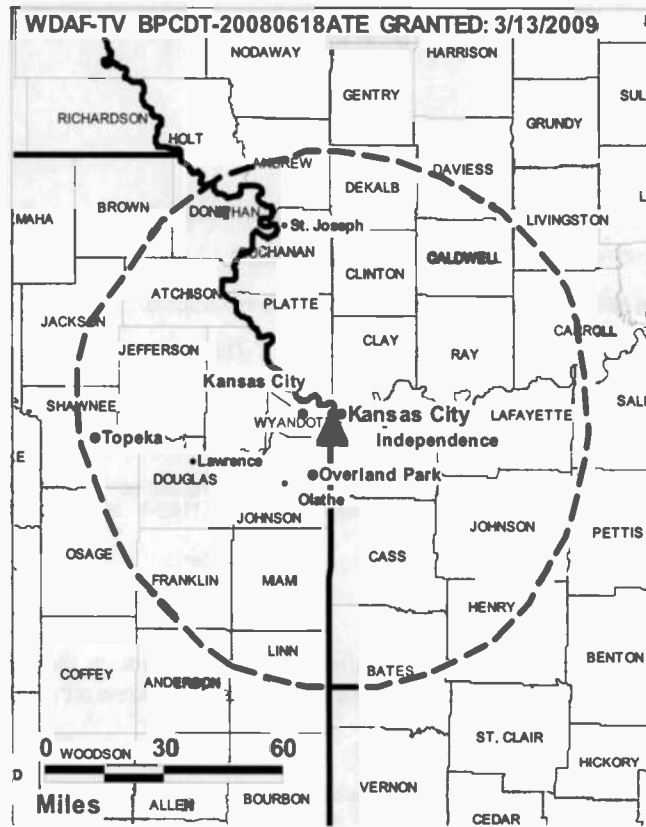
**Ownership:** Local TV Holdings LLC (Group Owner).

**Began Operation:** March 25, 2002. Began analog operations: October 16, 1949. Transfer of control by WDAF License Inc. to present owner from Fox Television Stations Inc. approved by FCC June 9, 2008. Sale to Fox Television Stations Inc. by New World Communications Group approved by FCC November 7, 1996. Sale to New World Communications Group by Great American Broadcasting Co. approved by FCC July 15, 1994. Sale to Great American Broadcasting Co. by Taft TV & Radio approved by FCC October 2, 1987. Sale to Taft TV & Radio by Transcontinent Television Corp. approved by FCC February 19, 1964. Sale to Transcontinent by National-Missouri TV Inc. (wholly owned by National Theatres & Television Inc.) approved by FCC July 13, 1960. Sale to National-Missouri TV Inc. by founding Kansas City Star in compliance with government anti-trust consent decree approved April 23, 1958. Ceased analog operations: June 12, 2009.

**Represented (legal):** Dow Lohnes PLLC.

**Personnel:**

- Cheryl Kerns McDonald, President & General Manager.
- Kelly Satalowich, Vice President & General Sales Manager.
- Damon Bryant, Vice President, Marketing & Creative Services Director.
- Bryan McGruder, Vice President, News.
- Thermal Stewart, Vice President & Business Manager.
- Scott Sjoberg, Local Sales Manager.
- John Hegedus, National Sales Manager.
- Cris Wyatt, Chief Engineer.
- Joy Little, Engineer.
- Matthew Rankin, Program Manager.
- Nancy Todd, Research Director.
- Tye Murphy, Creative Services Director.
- Carrie Hibbeler, Community Affairs Manager.



© 2012 Warren Communications News

**Veronica Warson, Traffic Manager.**

**Gail Lang, Human Resources Director.**

**City of License:** Kansas City. **Station DMA:** Kansas City, MO. **Rank:** 31.

**Circulation** © 2011 Nielsen. Coverage based on Nielsen study.

Grand Total	Cable TV Households	Non-cable TV Households	Total TV Households
Estimated Station Totals *	647,700	346,880	994,580
Average Weekly Circulation (2011)	378,861	216,467	595,328
Average Daily Circulation (2011)			258,941
Station DMA Total	Cable TV Households	Non-cable TV Households	Total TV Households
Estimated Station Totals *	599,710	318,970	918,680
Average Weekly Circulation (2011)	358,836	207,730	566,566
Average Daily Circulation (2011)			247,796
Other DMA Total	Cable TV Households	Non-cable TV Households	Total TV Households
Estimated Station Totals *	47,990	27,910	75,900
Average Weekly Circulation (2011)	20,025	8,737	28,762
Average Daily Circulation (2011)			11,145

\*Estimated station totals are sums of the Nielsen TV and Cable TV household estimates for each county in which the station registers viewing of more than 5% as per the Nielsen Survey Methods.

**KTVO**  
Ch. 33

**Network Service:** ABC.

**Licensee:** Barrington Kirksville License LLC, 2500 W Higgins Rd, Ste 155, Hoffman Estates, IL 60169-7275.

**Studios:** 15518 US Hwy 63 N, Kirksville, MO 63501; 111 S Market St, Ottumwa, IA 52501.

**Mailing Address:** PO Box 949, Kirksville, MO 63501.

**Phone:** 660-627-3333; 641-682-3333. **Fax:** 660-627-1885.

**E-mail:** camini-rad@ktvo.com; ckellum@ktvo.com

**Web Site:** http://www.heartlandconnection.com

**Technical Facilities:** Channel No. 33 (584-590 MHz). Authorized power: 87-kw max. visual, aural. Antenna: 1030-ft above av. terrain, 969-ft. above ground, 1812-ft. above sea level.

Latitude 40° 31' 47"  
Longitude 92° 26' 29"

**Note:** Latitude and longitude coordinates shown are based on the North American Datum of 1927 (NAD 27) as currently required by the Mass Media Bureau of the FCC.

**Ownership:** Pilot Group LP (Group Owner).

**Began Operation:** June 4, 2003. Began analog operations: November 21, 1955. Ceased analog operations: June 12, 2009. Sale to Post Corp. by James J. Conroy & Raymond E. Russell approved by FCC January 6, 1964. Sale to Gillett Group Inc. by Post Corp. approved by FCC June 19, 1984. Sale to Federal Broadcasting Co. by Gillett Group Inc. approved by FCC July 17, 1987. Sale to Raycom Media Inc. by Federal Broadcasting Co. approved by FCC September 24, 1996. Sale to present owner by Raycom Media Inc. approved by FCC June 13, 2006. Transfer of control by Barrington Kirksville License LLC from Katonah Pittman Ventures LLC to Pilot Group GP LLC pends.

**Represented (legal):** Covington & Burling.

**Personnel:**

Carol Kellum, President & Chief Executive Officer.

Leo Henning, Regional Vice President.

Merle Snyder, National Sales Manager.

Luke Hilgenbrinck, Local Sales Manager.

Marlene Speas, News Director.

John Wise, Chief Engineer.

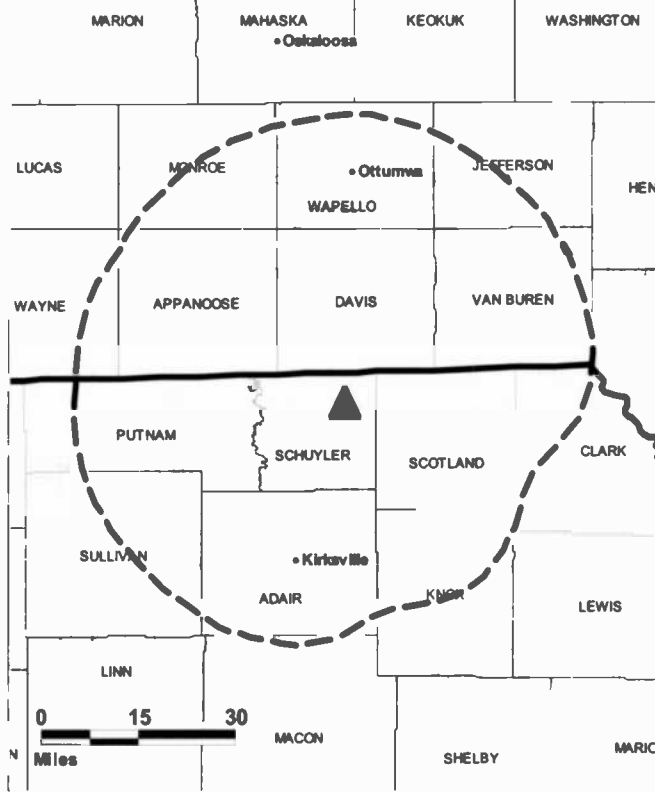
Melissa Lambrecht, Production Supervisor.

Kenny Lambrecht, Creative Services Director.

Crystal Amini-Rad, Business Manager.

**City of License:** Kirksville. **Station DMA:** Ottumwa, IA-Kirksville, MO. **Rank:** 199.

**KTVO BMPCDT-20020722AAN GRANTED: 9/27/2002**



© 2012 Warren Communications News

Circulation © 2011 Nielsen. Coverage based on Nielsen study.

GrandTotal	Cable TV Households	Non-cable TV Households	Total TV Households
Estimated Station Totals *	40,540	30,200	70,740
Average Weekly Circulation (2011)	20,656	10,242	30,898
Average Daily Circulation (2011)			15,747
Station DMA Total	Cable TV Households	Non-cable TV Households	Total TV Households
Estimated Station Totals *	23,420	21,840	45,260
Average Weekly Circulation (2011)	15,834	9,007	24,841
Average Daily Circulation (2011)			13,937
Other DMA Total	Cable TV Households	Non-cable TV Households	Total TV Households
Estimated Station Totals *	17,120	8,360	25,480
Average Weekly Circulation (2011)	4,822	1,235	6,057
Average Daily Circulation (2011)			1,810

\*Estimated station totals are sums of the Nielsen TV and Cable TV household estimates for each county in which the station registers viewing of more than 5% as per the Nielsen Survey Methods.

# Missouri — Osage Beach

**KRBK**  
**Ch. 49**

**Network Service:** FOX, MNT.

**Licensee:** KRBK LLC, One S Memorial Dr, 20th Fl, St. Louis, MO 63102.

**Studio:** 1701 S Enterprise, Springfield, MO 65804.

**Mailing Address:** One S Memorial Dr, 20th Fl, St. Louis, MO 63102.

**Phone:** 417-522-0020; 573-365-4900.

**E-mail:** natalie@krbktv.com

**Web Site:** http://www.krbkhd.com

**Technical Facilities:** Channel No. 49 (680-686 MHz). Authorized power: 10-kw max. visual, aural. Antenna: 327-ft above av. terrain, 190-ft. above ground, 1375-ft. above sea level.

Latitude 37° 49' 10"  
Longitude 92° 44' 52"

**Note:** Latitude and longitude coordinates shown are based on the North American Datum of 1927 (NAD 27) as currently required by the Mass Media Bureau of the FCC.

**Ownership:** Edward J. Koplak.

**Began Operation:** August 4, 2009.

**Represented (legal):** Wilkinson Barker Knauer LLP.

**Personnel:**

Jim Prestwood, General Manager.

Natalie Luther, Programming & Operations Director.

Denise Gudde, Traffic Coordinator.

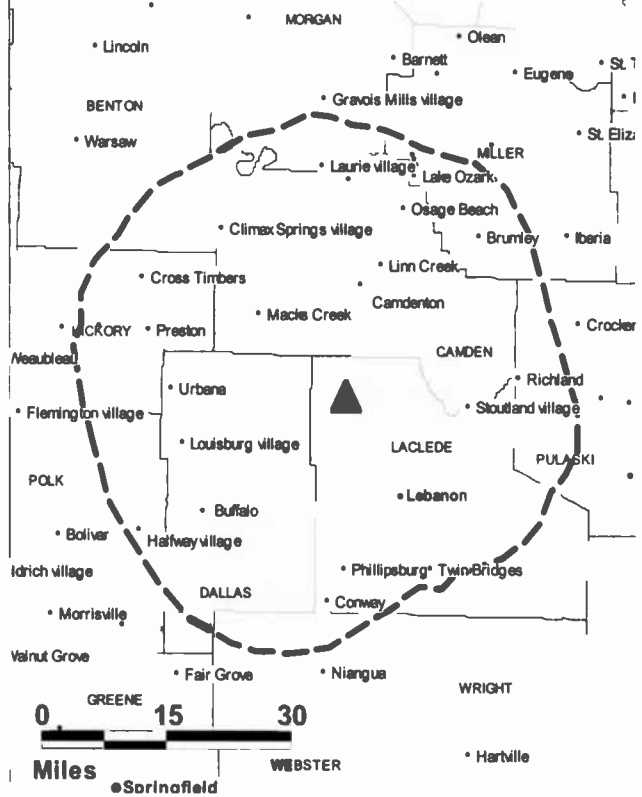
Corey Miller, Technical Engineer.

Dave Shelly, Promotions Manager.

Ryan VerFurth, Sales.

**City of License:** Osage Beach. **Station DMA:** Springfield, MO. **Rank:** 75.

KRBK BPCDT-20090123ASV GRANTED: 1/26/2009



© 2012 Warren Communications News

Circulation © 2011 Nielsen. Coverage based on Nielsen study.

Grand Total	Cable TV Households	Non-cable TV Households	Total TV Households
Estimated Station Totals *	50,840	8,880	59,720
Average Weekly Circulation (2011)	2,593	497	3,090
Average Daily Circulation (2011)			358
Station DMA Total	Cable TV Households	Non-cable TV Households	Total TV Households
Estimated Station Totals *	50,840	8,880	59,720
Average Weekly Circulation (2011)	2,593	497	3,090
Average Daily Circulation (2011)			358

\*Estimated station totals are sums of the Nielsen TV and Cable TV household estimates for each county in which the station registers viewing of more than 5% as per the Nielsen Survey Methods.

**Missouri — Poplar Bluff**

**KPOB-TV**  
**Ch. 15**  
**(Satellite of WSIL-TV, Harrisburg)**

**Network Service:** ABC.

**Licensee:** WSIL-TV Inc., PO Box 1800, c/o Brooks, Pierce et al., Raleigh, NC 27602.

**Studio:** 1416 Country Aire Dr, Carterville, IL 62918.

**Mailing Address:** 1416 Country Aire Dr, Carterville, IL 62918.

**Phone:** 618-985-2333. **Fax:** 618-985-3709.

**E-mail:** [swheeler@wsiltv.com](mailto:swheeler@wsiltv.com)

**Web Site:** <http://www.wsiltv.com>

**Technical Facilities:** Channel No. 15 (476-482 MHz). Authorized power: 34.5-kw max. visual, aural. Antenna: 604-ft above av. terrain, 522-ft. above ground, 1017-ft. above sea level.

Latitude	36°	48'	04"
Longitude	90°	27'	06"

**Note:** Latitude and longitude coordinates shown are based on the North American Datum of 1927 (NAD 27) as currently required by the Mass Media Bureau of the FCC.

**Ownership:** Mel Wheeler Inc. (Group Owner).

**Began Operation:** June 12, 2009. Station broadcasting digitally on its analog channel allotment. Began analog operations: September 2, 1961. Left air September 21, 1966; returned January 14, 1977. Ceased analog operations: June 12, 2009.

**Represented (legal):** Brooks, Pierce, McLendon, Humphrey & Leonard LLP.

**Represented (sales):** Continental Television Sales.

**Personnel:**

**Steve Wheeler**, General Manager & General Sales Manager.

**Dave Cisco**, Local Sales Manager.

**Mike Snuffer**, News Director.

**Pat Victoria**, Chief Engineer.

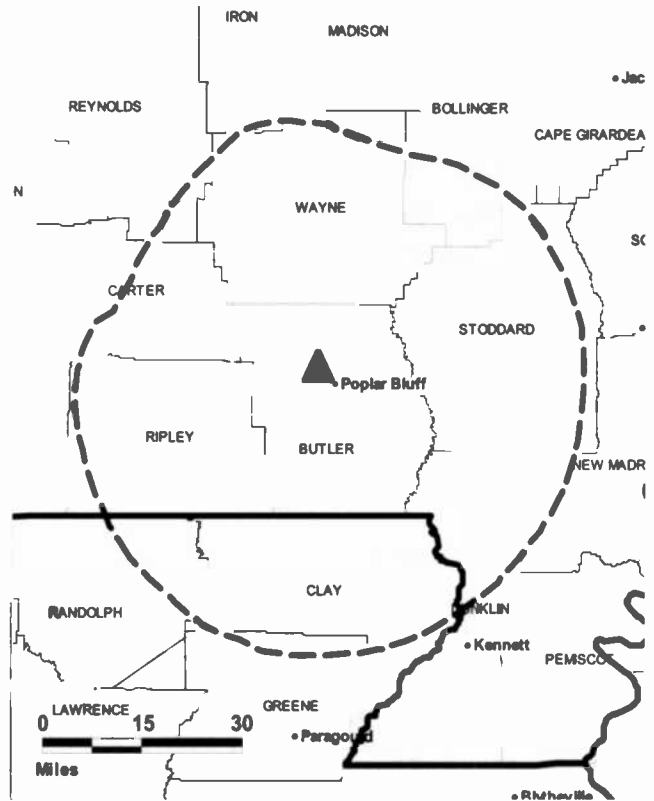
**Ron Hamburg**, Production Manager.

**Lou Ann Simpson**, Traffic Manager.

**City of License:** Poplar Bluff.

**Station DMA:** Paducah, KY-Cape Girardeau, MO-Harrisburg, IL. **Rank:** 81.

**KPOB-TV BMPCDT-20080317AEX GRANTED: 3/31/2008**



Circulation © 2011 Nielsen. Coverage based on Nielsen study.

GrandTotal	Cable TV Households	Non-cable TV Households	Total TV Households
Estimated Station Totals *	17,620	0	17,620
Average Weekly Circulation (2011)	4,908	0	4,908
Average Daily Circulation (2011)			819

Station DMA Total	Cable TV Households	Non-cable TV Households	Total TV Households
Estimated Station Totals *	17,620	0	17,620
Average Weekly Circulation (2011)	4,908	0	4,908
Average Daily Circulation (2011)			819

\*Estimated station totals are sums of the Nielsen TV and Cable TV household estimates for each county in which the station registers viewing of more than 5% as per the Nielsen Survey Methods.

Missouri — Springfield

**KOLR**  
Ch. 10

Network Service: CBS.

Licensee: Mission Broadcasting Inc., 30400 Detroit Rd, Ste 304, Westlake, OH 44145-1855.

Studio: 2560 E Division St, Springfield, MO 65803.

Mailing Address: 2650 E. Division St, Springfield, MO 65803.

Phone: 417-862-1010. Fax: 417-831-4209.

E-mail: [dwasson@kolr10.com](mailto:dwasson@kolr10.com)

Web Site: <http://ozarksfirst.com>

Technical Facilities: Channel No. 10 (192-198 MHz). Authorized power: 26-kw visual, aural. Antenna: 2070-ft above av. terrain, 1945-ft. above ground, 3520-ft. above sea level.

Latitude 37° 13' 08"  
Longitude 92° 56' 56"

Transmitter: State Hwy. FF, near Fordland.

Note: Latitude and longitude coordinates shown are based on the North American Datum of 1927 (NAD 27) as currently required by the Mass Media Bureau of the FCC.

Ownership: Mission Broadcasting Inc. (Group Owner).

Began Operation: February 13, 2007. Began analog operations: March 14, 1953. Ceased analog operations: June 12, 2009. Transfer of control by Mission Broadcasting Inc. from Estate of David S Smith to Nancie J Smith to settle estate pends. Involuntary transfer of control by Mission Broadcasting Inc. from David S Smith (deceased) to Estate of David S Smith (Nancie J Smith, Executor) approved by FCC June 6, 2011. Pro forma assignment of license to present owner by Kenos Broadcasting Inc. (David S Smith) approved by FCC December 22, 2003. Sale to Kenos Broadcasting Inc. (David S Smith) from VHR Broadcasting Inc. approved by FCC December 17, 2003.

Represented (legal): Drinker Biddle.

Represented (sales): Continental Television Sales.

Personnel:

Mark Gordon, Vice President & General Manager.

Dean Wasson, Station Manager.

Dave Thomason, General Sales Manager.

Molly Nichol, Local Sales Manager.

Polly Van Doren-Orr, News Director.

David Smith, Chief Engineer.

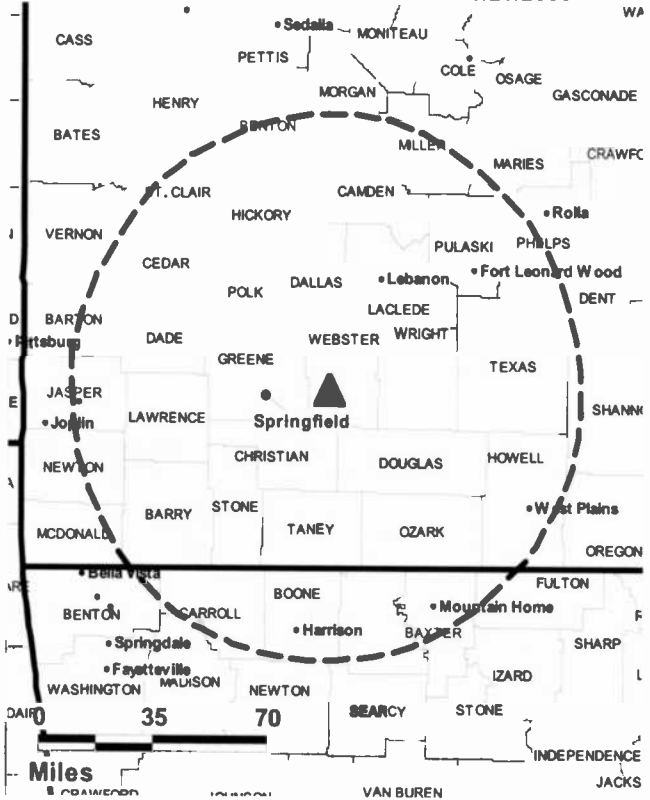
Susan Waugh, Business Manager.

Dave Bowen, Production & Creative Services Director.

Allison Bruton, Traffic Manager.

City of License: Springfield. Station DMA: Springfield, MO. Rank: 75.

KOLR BMPCDT-20090528ALB GRANTED: 6/26/2009



© 2012 Warren Communications News

Circulation © 2011 Nielsen. Coverage based on Nielsen study.

Grand Total	Cable TV Households	Non-cable TV Households	Total TV Households
Estimated Station Totals *	238,070	257,790	495,860
Average Weekly Circulation (2011)	87,148	151,430	238,578
Average Daily Circulation (2011)			114,414
Station DMA Total	Cable TV Households	Non-cable TV Households	Total TV Households
Estimated Station Totals *	125,400	235,060	360,460
Average Weekly Circulation (2011)	76,806	148,314	225,120
Average Daily Circulation (2011)			109,875
Other DMA Total	Cable TV Households	Non-cable TV Households	Total TV Households
Estimated Station Totals *	112,670	22,730	135,400
Average Weekly Circulation (2011)	10,342	3,116	13,458
Average Daily Circulation (2011)			4,539

\*Estimated station totals are sums of the Nielsen TV and Cable TV household estimates for each county in which the station registers viewing of more than 5% as per the Nielsen Survey Methods.

**KOZL-TV**  
**Ch. 28**

**Network Service:** IND.

**Licensee:** Nexstar Broadcasting Inc., 5215 N O'Connor Blvd, Ste 1400, Irving, TX 75039.

**Studio:** 2560 E Division St, Springfield, MO 65803.

**Mailing Address:** 2650 E. Division St, Springfield, MO 65803.

**Phone:** 417-862-2727. **Fax:** 417-831-4209.

**Web Site:** <http://ozarksfirst.com>

**Technical Facilities:** Channel No. 28 (554-560 MHz). Authorized power: 1000-kw max. visual, aural. Antenna: 1617-ft above av. terrain, 1486-ft. above ground, 3061-ft. above sea level.

Latitude 37° 13' 08"  
Longitude 92° 56' 56"

**Note:** Latitude and longitude coordinates shown are based on the North American Datum of 1927 (NAD 27) as currently required by the Mass Media Bureau of the FCC.

**Ownership:** Nexstar Broadcasting Group Inc. (Group Owner).

**Began Operation:** February 13, 2007. Began analog operations: October 2, 1968. Sale to Woods Communications Group Inc. by Kenneth E. Meyer, et al., approved by FCC March 18, 1985. Assignment to BANAM Broadcasting Inc. approved by FCC September 21, 1993. Sale to Petracom Equity Partners LP approved by FCC May 31, 1995. Sale to Quorum Broadcast Holdings Inc. by Petracom Equity Partners LP approved by FCC May 4, 1998. Merger of Quorum Broadcast Holdings Inc. into present owner approved by FCC October 30, 2003. Ceased analog operations: June 12, 2009.

**Represented (legal):** Drinker Biddle.

**Represented (sales):** Katz Media Group.

**Personnel:**

**Mark Gordon,** Vice President & General Manager.

**Dave Thomason,** General Sales Manager.

**Kevin Scott,** Local Sales Manager.

**Molly Nichol,** Local Sales Manager.

**Bob Chambers,** National Sales Manager.

**Polly Van Doren-Orr,** News Director.

**Randy Selvidge,** Chief Engineer.

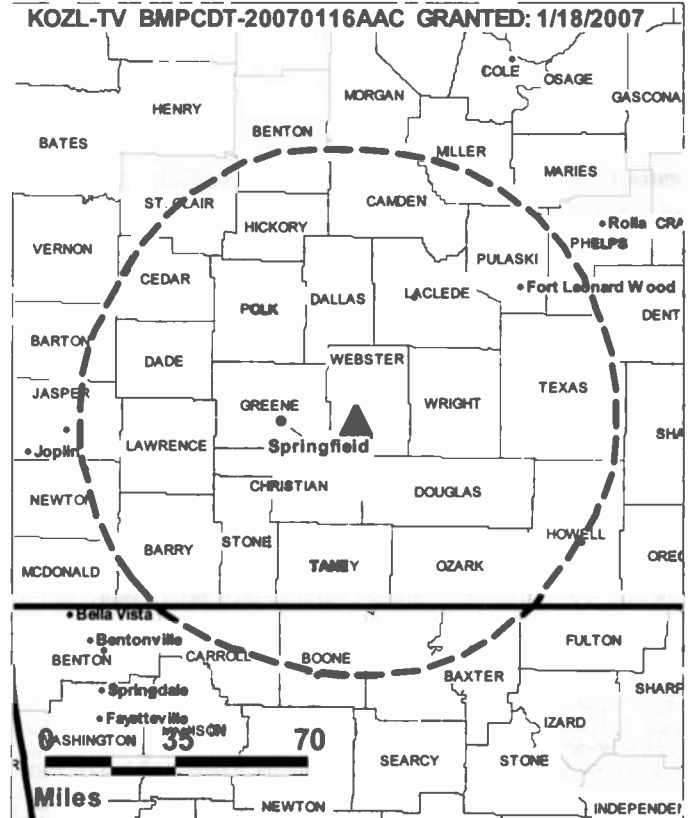
**Bonnie Jelks,** Business Manager.

**Nancy Bingaman,** Program Director.

**Dave Bowen,** Production Manager, Promotion & Marketing Director.

**Allison Bruton,** Traffic Manager.

**City of License:** Springfield. **Station DMA:** Springfield, MO. **Rank:** 75.



© 2012 Warren Communications News

Circulation © 2011 Nielsen. Coverage based on Nielsen study.

GrandTotal	Cable TV Households	Non-cable TV Households	Total TV Households
Estimated Station Totals *	128,010	249,410	377,420
Average Weekly Circulation (2011)	69,446	136,624	206,070
Average Daily Circulation (2011)			77,702
Station DMA Total	Cable TV Households	Non-cable TV Households	Total TV Households
Estimated Station Totals *	125,400	235,060	360,460
Average Weekly Circulation (2011)	68,405	134,040	202,445
Average Daily Circulation (2011)			76,532
Other DMA Total	Cable TV Households	Non-cable TV Households	Total TV Households
Estimated Station Totals *	2,610	14,350	16,960
Average Weekly Circulation (2011)	1,041	2,584	3,625
Average Daily Circulation (2011)			1,170

\*Estimated station totals are sums of the Nielsen TV and Cable TV household estimates for each county in which the station registers viewing of more than 5% as per the Nielsen Survey Methods.

**KSPR**  
**Ch. 19**

**Network Service:** ABC.

**Licensee:** Perkin Media LLC, 6178 S Bluff Ridge, Ozark, MO 65721.

**Studio:** 1359 St. Louis St, Springfield, MO 65802.

**Mailing Address:** PO Box 3500, Springfield, MO 65808-3500.

**Phone:** 417-831-1333. **Fax:** 417-831-9358.

**E-mail:** mchalender@ky3.com

**Web Site:** http://www.kspr.com

**Technical Facilities:** Channel No. 19 (500-506 MHz). Authorized power: 1000-kw max. visual, aural. Antenna: 1886-ft above av. terrain, 1808-ft. above ground, 3356-ft. above sea level.

Latitude	37°	10'	26"
Longitude	92°	56'	27"

**Note:** Latitude and longitude coordinates shown are based on the North American Datum of 1927 (NAD 27) as currently required by the Mass Media Bureau of the FCC.

**Ownership:** William N. Perkin.

**Began Operation:** August 18, 2008. Began analog operations: March 9, 1983. Sale to present owner by Piedmont Television Holdings LLC approved by FCC July 30, 2007. Merger of GOCOM Communications LLC with Grapevine Communications Inc. to form COGOM Holdings LLC (later renamed Piedmont Television Holdings LLC) approved by FCC November 1, 1999. Sale to GOCOM Communications LLC by Cottonwood Communications LLC approved by FCC September 18, 1997. Sale to Cottonwood Communications LLC by Davis Goldfarb Communications approved by FCC March 29, 1995. Sale to Davis Goldfarb Communications by Goltrin Communications Inc. approved by FCC December 1, 1988. Sale to Lorimar-Telepictures approved by FCC February 12, 1988. Sale to Lorimar-Telepictures by Springfield TV Assoc. Ltd. approved by FCC December 12, 1984. Ceased analog operations: February 17, 2009.

**Represented (legal):** Sciarrino & Shubert PLLC.

**Represented (sales):** Continental Television Sales.

**Personnel:**

**Mike Scott,** President & General Manager.

**Marla Parnell,** Creative Services Director.

**Bryan Cochran,** General Sales Manager.

**Kim Hurshman,** National Sales Manager.

**Mary Chalender,** Local Sales Manager.

**Kevin McNally,** Operations Manager.

**Brad Belote,** News Director.

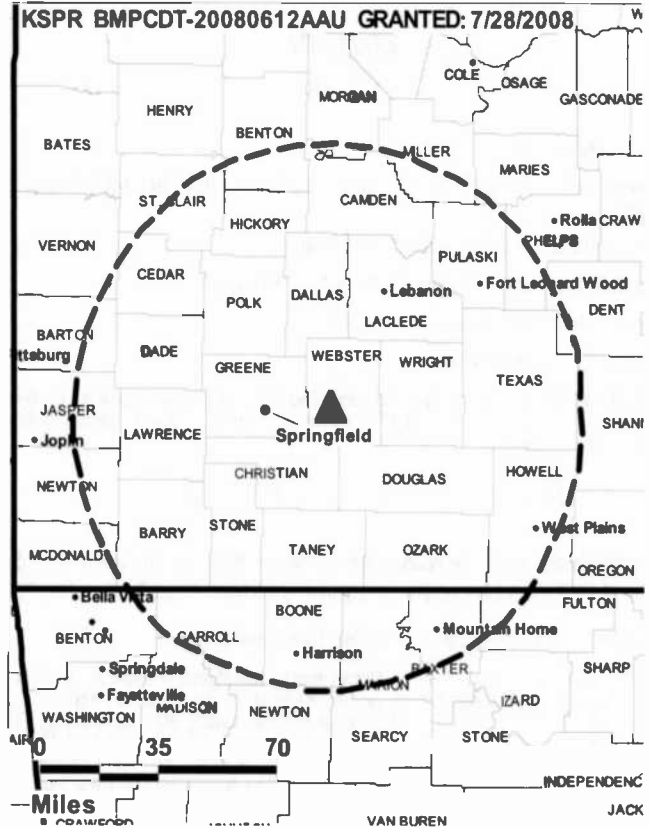
**Bill Perkin,** Programming Director.

**Neal Evans,** Chief Engineer.

**Angela Moyle,** Business Manager.

**Jamie Dopp,** Community Relations Director.

**Addie Ferber,** Marketing Director.



© 2012 Warren Communications News

**Joyce Dunn,** Traffic Manager.

**City of License:** Springfield. **Station DMA:** Springfield, MO. **Rank:** 75.

Circulation © 2011 Nielsen. Coverage based on Nielsen study.

GrandTotal	Cable TV Households	Non-cable TV Households	Total TV Households
Estimated Station Totals *	150,200	249,410	399,610
Average Weekly Circulation (2011)	65,099	133,866	198,965
Average Daily Circulation (2011)			78,386
Station DMA Total	Cable TV Households	Non-cable TV Households	Total TV Households
Estimated Station Totals *	125,400	235,060	360,460
Average Weekly Circulation (2011)	60,744	131,352	192,096
Average Daily Circulation (2011)			75,703
Other DMA Total	Cable TV Households	Non-cable TV Households	Total TV Households
Estimated Station Totals *	24,800	14,350	39,150
Average Weekly Circulation (2011)	4,355	2,514	6,869
Average Daily Circulation (2011)			2,683

\*Estimated station totals are sums of the Nielsen TV and Cable TV household estimates for each county in which the station registers viewing of more than 5% as per the Nielsen Survey Methods.



**KYTV**  
**Ch. 44**

**Network Service:** NBC, CW.

**Licensee:** KY3 Inc., 999 W Sunshine St, Springfield, MO 65807.

**Studio:** 999 W Sunshine St, Springfield, MO 65087.

**Mailing Address:** 999 W Sunshine St, Springfield, MO 65087.

**Phone:** 417-268-3000. **Fax:** 417-268-3100.

**E-mail:** mchalender@ky3.com

**Web Site:** http://www.ky3.com

**Technical Facilities:** Channel No. 44 (650-656 MHz). Authorized power: 967-kw max. visual, aural. Antenna: 2064-ft above av. terrain, 1978-ft. above ground, 3522-ft. above sea level.

Latitude 37° 10' 26"  
Longitude 92° 56' 27"

**Transmitter:** Approx. 1.25-mi. N of Fordland.

**Note:** Latitude and longitude coordinates shown are based on the North American Datum of 1927 (NAD 27) as currently required by the Mass Media Bureau of the FCC.

**Ownership:** Schurz Communications Inc. (Group Owner).

**Began Operation:** January 31, 2002. High Definition. Began analog operations: October 1, 1953. Sale to present owner by Harte-Hanks Communications Inc. approved by FCC February 19, 1987. Sale to Harte-Hanks by Grand Prairie Investment Co. & Mark Twain Media Inc. approved by FCC October 13, 1978. Ceased analog operations: June 12, 2009.

**Personnel:**

**Mike Scott**, President & General Manager.

**Mary Chalender**, Director of Sales.

**Jodie Hursh**, National Sales Manager.

**Robert Felton**, Local Sales Manager.

**Scott Brady**, News Director.

**Tom McKleroy**, Chief Engineer.

**Kevin McNally**, Operations Manager.

**Angela Moyle**, Business Manager.

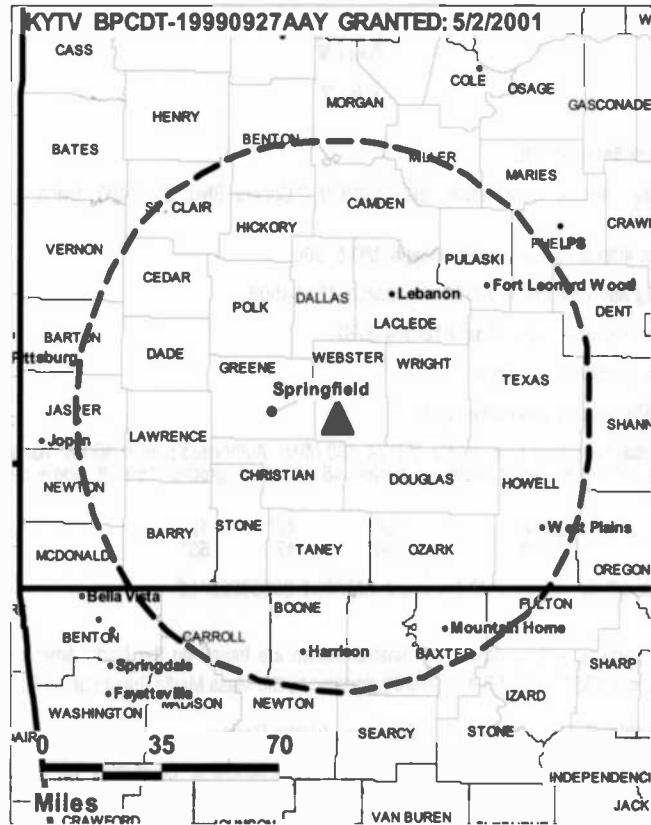
**Trenna Underhill**, Program Coordinator.

**Dan McGrane**, Promotions Manager.

**Maria Parnell**, Creative Services Director.

**Jamie Dopp**, Public Service & Community Relations Director.

**City of License:** Springfield. **Station DMA:** Springfield, MO. **Rank:** 75.



© 2012 Warren Communications News

Circulation © 2011 Nielsen. Coverage based on Nielsen study.

GrandTotal	Cable TV Households	Non-cable TV Households	Total TV Households
Estimated Station Totals *	137,300	257,790	395,090
Average Weekly Circulation (2011)	90,081	181,965	272,046
Average Daily Circulation (2011)			172,578
Station DMA Total	Cable TV Households	Non-cable TV Households	Total TV Households
Estimated Station Totals *	125,400	235,060	360,460
Average Weekly Circulation (2011)	85,977	178,506	264,483
Average Daily Circulation (2011)			167,939
Other DMA Total	Cable TV Households	Non-cable TV Households	Total TV Households
Estimated Station Totals *	11,900	22,730	34,630
Average Weekly Circulation (2011)	4,104	3,459	7,563
Average Daily Circulation (2011)			4,639

\*Estimated station totals are sums of the Nielsen TV and Cable TV household estimates for each county in which the station registers viewing of more than 5% as per the Nielsen Survey Methods.

# Missouri — St. Joseph

**KQTV**

**Ch. 7**

**Network Service:** ABC.

**Grantee:** Nexstar Broadcasting Inc., 5215 N O'Connor Blvd, Ste 1400, Irving, TX 75039.

**Studio:** 40th & Faraon Sts, St. Joseph, MO 64506.

**Mailing Address:** PO Box 8369, St. Joseph, MO 64508.

**Phone:** 816-364-2222. **Fax:** 816-364-3787.

**E-mail:** hshearin@kq2.com

**Web Site:** http://stjoechannel.com

**Technical Facilities:** Channel No. 7 (174-180 MHz). Authorized power: 40-kw visual, aural. Antenna: 587-ft above av. terrain, 481-ft. above ground, 1501-ft. above sea level.

Latitude 39° 46' 12"  
Longitude 94° 47' 53"

Holds CP for change to 72-kw visual; BMPCDT-20080620ALE.

**Note:** Latitude and longitude coordinates shown are based on the North American Datum of 1927 (NAD 27) as currently required by the Mass Media Bureau of the FCC.

**Ownership:** Nexstar Broadcasting Group Inc. (Group Owner).

**Began Operation:** March 26, 2003. Began analog operations: September 13, 1953. Transfer of control to present owner from TCS Television Partners approved by FCC February 14, 1997. Sale to TCS Television Partners by Malcolm I. Glazer approved by FCC May 1, 1990. Sale to Glazer by Amaturio Group approved by FCC September 10, 1979. Sale to Amaturio Group by ISC Industries approved by FCC July 3, 1973. Sale to ISC Industries by Panax Corp. approved by FCC July 2, 1969. Sale to Panax Corp. by Jesse D. Fine family approved by FCC August 30, 1963. Sale to Fine family by Kenyon Brown-Bing Crosby group approved by FCC September 19, 1957. Sale to Kenyon Brown-Bing Crosby group by Barton Pitts approved by FCC December 31, 1955. Ceased analog operations: June 12, 2009.

**Represented (sales):** Katz Media Group.

**Represented (legal):** Drinker Biddle.

**Personnel:**

**Heather Shearin**, Station Manager.

**Steve Cline**, Operations Manager & Program Director.

**Dirk Allsbury**, Sales Manager.

**Bridget Blevins**, News Director.

**Steve Hendrix**, Chief Engineer.

**Judy Studer**, Business Manager.

**John Morris**, Creative Services Producer.

**Allison Bruton**, Traffic Manager, KOLR.

**Nathan Byrne**, New Media Manager.

**KQTV BMPCDT-20080620ALE GRANTED: 9/3/2009**



© 2012 Warren Communications News

**City of License:** St. Joseph. **Station DMA:** St. Joseph, MO. **Rank:** 200.

Circulation © 2011 Nielsen. Coverage based on Nielsen study.

GrandTotal	Cable TV Households	Non-cable TV Households	Total TV Households
Estimated Station Totals *	34,290	25,570	59,860
Average Weekly Circulation (2011)	21,303	9,661	30,964
Average Daily Circulation (2011)			18,490
Station DMA Total	Cable TV Households	Non-cable TV Households	Total TV Households
Estimated Station Totals *	27,790	20,250	48,040
Average Weekly Circulation (2011)	17,985	9,384	27,369
Average Daily Circulation (2011)			16,535
Other DMA Total	Cable TV Households	Non-cable TV Households	Total TV Households
Estimated Station Totals *	6,500	5,320	11,820
Average Weekly Circulation (2011)	3,318	277	3,595
Average Daily Circulation (2011)			1,955

\*Estimated station totals are sums of the Nielsen TV and Cable TV household estimates for each county in which the station registers viewing of more than 5% as per the Nielsen Survey Methods.

**KTAJ-TV**  
**Ch. 21**

Network Service: TBN.

Licensee: Trinity Broadcasting Network Inc., 2442 Michelle Dr, Tustin, CA 92780.

Studio: 4402-A S 40th, St. Joseph, MO 64503.

Mailing Address: 4402-A S. 40th, St. Joseph, MO 64503.

Phone: 816-364-1616. Fax: 816-364-6729.

E-mail: jcluck@tbn.org

Web Site: <http://www.tbn.org>

Technical Facilities: Channel No. 21 (512-518 MHz). Authorized power: 1000-kw max. visual, aural. Antenna: 1036-ft above av. terrain, 1053-ft. above ground, 1939-ft. above sea level.

Latitude 39° 01' 20"  
Longitude 94° 30' 49"

Note: Latitude and longitude coordinates shown are based on the North American Datum of 1927 (NAD 27) as currently required by the Mass Media Bureau of the FCC.

Ownership: Trinity Broadcasting Network Inc. (Group Owner).

Began Operation: July 1, 2006. Began analog operations: October 7, 1986. Ceased analog operations: June 12, 2009.

Represented (legal): Colby M. May.

Personnel:

Julle Cluck, Station, Program & Production Manager.

Andrea McKinley, Traffic Manager.

Jeff Landers, Chief Engineer.

City of License: St. Joseph. Station DMA: St. Joseph, MO. Rank: 200.

The industry bible...

**Consumer Electronics Daily**

Warren Communications News

FREE 30-day trial—call 800-771-9202 or visit [www.warren-news.com](http://www.warren-news.com)

CABLE & TV STATION COVERAGE

**Atlas2012**

The perfect companion to the Television & Cable Factbook

To order call 800-771-9202 or visit [www.warren-news.com](http://www.warren-news.com)



© 2012 Warren Communications News

Circulation © 2011 Nielsen. Coverage based on Nielsen study.

GrandTotal	Cable TV Households	Non-cable TV Households	Total TV Households
Estimated Station Totals *	1,090	5,750	6,840
Average Weekly Circulation (2011)	88	552	640
Average Daily Circulation (2011)			154
Station DMA Total	Cable TV Households	Non-cable TV Households	Total TV Households
Estimated Station Totals *	1,090	0	1,090
Average Weekly Circulation (2011)	88	0	88
Average Daily Circulation (2011)			4
Other DMA Total	Cable TV Households	Non-cable TV Households	Total TV Households
Estimated Station Totals *	0	5,750	5,750
Average Weekly Circulation (2011)	0	552	552
Average Daily Circulation (2011)			150

\*Estimated station totals are sums of the Nielsen TV and Cable TV household estimates for each county in which the station registers viewing of more than 5% as per the Nielsen Survey Methods.

Missouri — St. Louis

**KDNL-TV**  
Ch. 31

Network Service: ABC.

Licensee: KDNL Licensee LLC, 10706 Beaver Dam Rd, Cockeysville, MD 21030.

Studio: 1215 Cole St, St. Louis, MO 63106.

Mailing Address: 1215 Cole St, St. Louis, MO 63106.

Phone: 314-436-3030. Fax: 314-259-5709.

E-mail: engineer@abcstlouis.com

Web Site: http://www.abcstlouis.com

Technical Facilities: Channel No. 31 (572-578 MHz). Authorized power: 1000-kw max. visual, aural. Antenna: 1102-ft above av. terrain, 1122-ft. above ground, 1617-ft. above sea level.

Latitude 38° 34' 50"  
Longitude 90° 19' 45"

Transmitter: 7501 Watson Rd., Shrewsbury.

Note: Latitude and longitude coordinates shown are based on the North American Datum of 1927 (NAD 27) as currently required by the Mass Media Bureau of the FCC.

Ownership: Sinclair Broadcast Group Inc. (Group Owner).

Began Operation: December 16, 2002. Standard Definition. Began analog operations: June 8, 1969. Sale to Cox Enterprises by Evans Broadcasting approved by FCC November 25, 1981. Sale to Better Communications by Cox Enterprises approved by FCC July 14, 1989. Sale to present owner by Better Communications approved by FCC May 1, 1997. Ceased analog operations: February 17, 2009.

Represented (sales): Katz Media Group.

Personnel:

Tom Tipton, General Manager.

Jim Wright, Operations & Engineering Director.

John Strassner, General Sales Manager.

Andrea Schaffer, National Sales Manager.

Dean Keune, Engineering Supervisor.

Darla Harper, Business Manager.

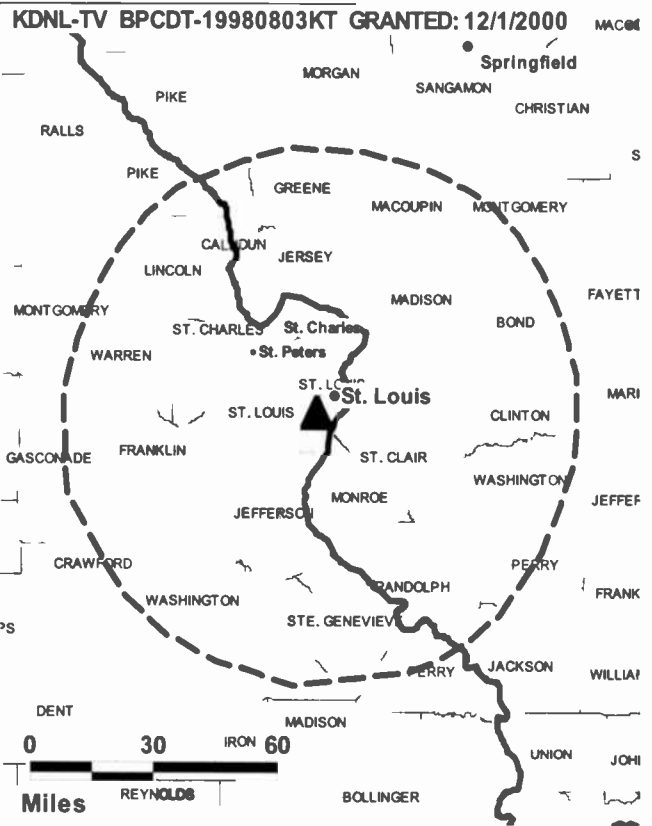
Sandra Habeck, Program Manager.

Tom Mungenast, Production Manager.

Martha Perry, Research Director.

Frankie Horan, Traffic Manager.

City of License: St. Louis. Station DMA: St. Louis, MO. Rank: 21.



Circulation © 2011 Nielsen. Coverage based on Nielsen study.

GrandTotal	Cable TV Households	Non-cable TV Households	Total TV Households
Estimated Station Totals *	618,880	536,160	1,155,040
Average Weekly Circulation (2011)	334,352	312,303	646,655
Average Daily Circulation (2011)			236,291
Station DMA Total	Cable TV Households	Non-cable TV Households	Total TV Households
Estimated Station Totals *	604,250	522,890	1,127,140
Average Weekly Circulation (2011)	330,295	310,727	641,022
Average Daily Circulation (2011)			235,537
Other DMA Total	Cable TV Households	Non-cable TV Households	Total TV Households
Estimated Station Totals *	14,630	13,270	27,900
Average Weekly Circulation (2011)	4,057	1,576	5,633
Average Daily Circulation (2011)			754

\*Estimated station totals are sums of the Nielsen TV and Cable TV household estimates for each county in which the station registers viewing of more than 5% as per the Nielsen Survey Methods.

Missouri — St. Louis

**KMOV**  
Ch. 24

Network Service: CBS.

Licensee: KMOV-TV Inc., One Memorial Dr, St. Louis, MO 63102.

Studio: One Memorial Dr, St. Louis, MO 63102.

Mailing Address: One Memorial Dr, St. Louis, MO 63102.

Phone: 314-621-4444. Fax: 314-444-3367.

E-mail: [acohen@kmov.com](mailto:acohen@kmov.com)

Web Site: <http://www.kmov.com>

Technical Facilities: Channel No. 24 (530-536 MHz). Authorized power: 1000-kw max. visual, aural. Antenna: 1119-ft above av. terrain, 1176-ft. above ground, 1611-ft. above sea level.

Latitude 38° 31' 47"  
Longitude 90° 17' 58"

Transmitter: 1900 Ave. H (Reavis Barracks Rd.), Lemay.

Note: Latitude and longitude coordinates shown are based on the North American Datum of 1927 (NAD 27) as currently required by the Mass Media Bureau of the FCC.

Ownership: Belo Corp. (Group Owner).

Began Operation: October 1, 1999. High Definition. Began analog operations: July 8, 1954. Sale to present owner by Viacom International Inc. approved by FCC April 16, 1997. Initially operated as KWK-TV. Sale to Viacom International Inc. by CBS Inc. approved by FCC April 4, 1986. Sale to CBS by group which included Robert T. Convey, Globe-Democrat Publishing Co. (Newhouse) and KTSP Inc. approved by FCC October 30, 1957, but did not begin operation as KMOV-TV until March 16, 1958. Ceased analog operations: June 12, 2009.

Represented (sales): TeleRep Inc.

Represented (legal): Wiley Rein LLP.

Personnel:

Allan Cohen, President & General Manager.

Marty Schack, General Sales Manager.

Dave Stazink, Local Sales Manager.

Mike Cukyne, Local & Internet Sales Manager.

Paul Conaty, National Sales Manager.

Sean McLaughlin, News Director.

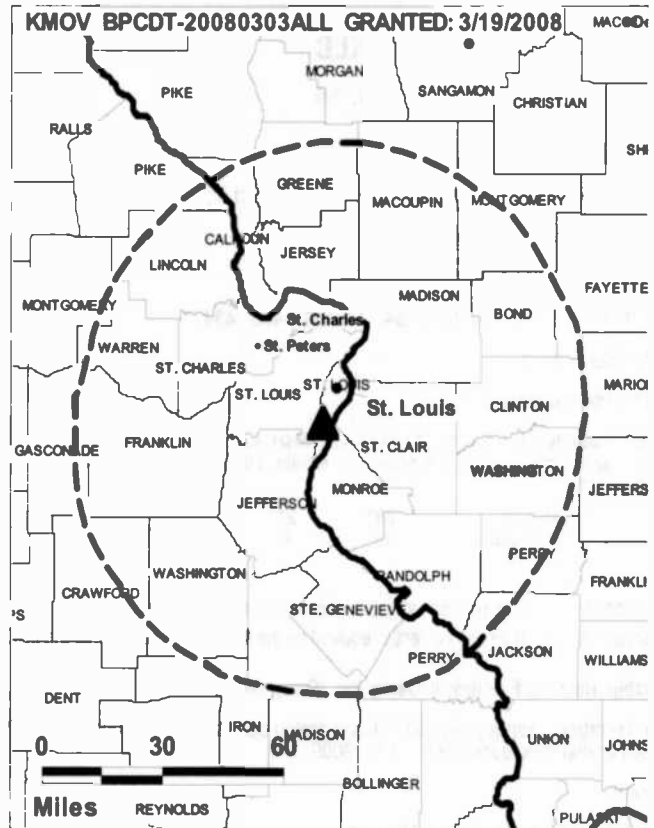
Wait Nichol, Engineering Director.

Peggy Milner, Controller.

Liz Mullen, Program & Production Manager.

Laura Larrabee, Traffic Manager.

City of License: St. Louis. Station DMA: St. Louis, MO. Rank: 21.



Circulation © 2011 Nielsen. Coverage based on Nielsen study.

GrandTotal	Cable TV Households	Non-cable TV Households	Total TV Households
Estimated Station Totals *	632,060	551,650	1,183,710
Average Weekly Circulation (2011)	440,562	403,353	843,915
Average Daily Circulation (2011)			431,888
Station DMA Total	Cable TV Households	Non-cable TV Households	Total TV Households
Estimated Station Totals *	613,540	522,890	1,136,430
Average Weekly Circulation (2011)	433,578	399,319	832,897
Average Daily Circulation (2011)			427,918
Other DMA Total	Cable TV Households	Non-cable TV Households	Total TV Households
Estimated Station Totals *	18,520	28,760	47,280
Average Weekly Circulation (2011)	6,984	4,034	11,018
Average Daily Circulation (2011)			3,970

\*Estimated station totals are sums of the Nielsen TV and Cable TV household estimates for each county in which the station registers viewing of more than 5% as per the Nielsen Survey Methods.

**KNLC**  
**Ch. 14**

**Network Service:** IND.

**Licensee:** New Life Evangelistic Center Inc., 1411 Locust St, St. Louis, MO 63103.

**Studio:** 1411 Locust St, St. Louis, MO 63103.

**Mailing Address:** PO Box 924, St. Louis, MO 63188.

**Phone:** 314-436-2424; 800-228-5284. **Fax:** 314-436-2434.

**E-mail:** victor@knlc.tv

**Web Site:** <http://www.knlc.tv>

**Technical Facilities:** Channel No. 14 (470-476 MHz). Authorized power: 900-kw max. visual, aural. Antenna: 1300-ft above av. terrain, 1009-ft. above ground, 1924-ft. above sea level.

Latitude	38°	21'	40"
Longitude	90°	32'	55"

**Note:** Latitude and longitude coordinates shown are based on the North American Datum of 1927 (NAD 27) as currently required by the Mass Media Bureau of the FCC.

**Ownership:** New Life Evangelistic Center Inc. (Group Owner).

**Began Operation:** February 16, 2007. Began analog operations: September 12, 1982. Ceased analog operations: February 16, 2009.

**Personnel:**

Larry Rice, President & General Manager.

Jim Barnes, Consulting Manager.

Laura Hunott, General & Local Sales Manager & Promotion Manager.

Shawn Baker, Chief Engineer.

Charlie Hale, Business Manager.

Victor Anderson, Program Director & Traffic Manager.

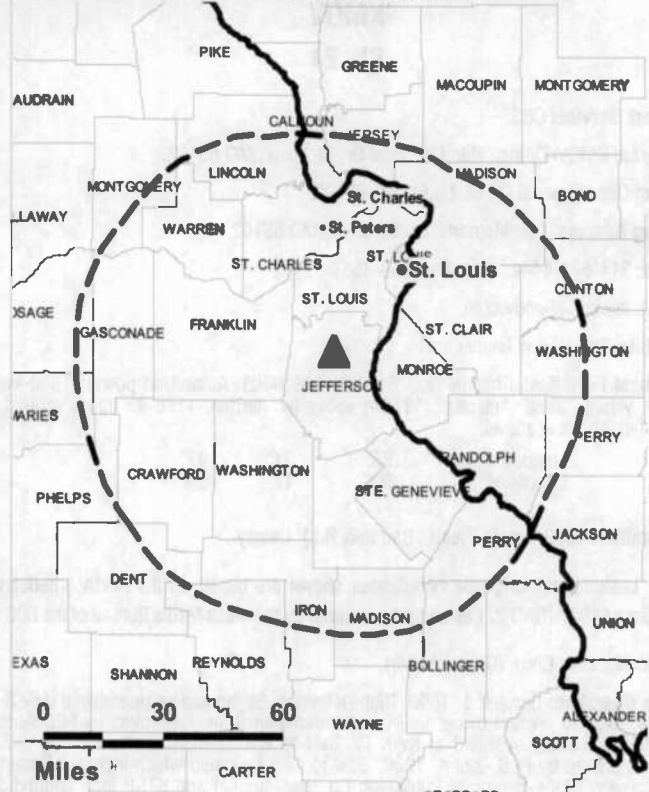
**City of License:** St. Louis. **Station DMA:** St. Louis, MO. **Rank:** 21.

Get the industry bible FREE ...

**Consumer Electronics Daily**

Free 30-day trial — call 800-771-9202 or visit [www.warren-news.com](http://www.warren-news.com)

KNLC BMPCDT-20060630AEQ GRANTED: 7/28/2006



© 2012 Warren Communications News

Circulation © 2011 Nielsen. Coverage based on Nielsen study.

GrandTotal	Cable TV Households	Non-cable TV Households	Total TV Households
Estimated Station Totals *	253,540	418,160	671,700
Average Weekly Circulation (2011)	25,020	38,080	63,100
Average Daily Circulation (2011)			13,140
Station DMA Total	Cable TV Households	Non-cable TV Households	Total TV Households
Estimated Station Totals *	253,540	412,190	665,730
Average Weekly Circulation (2011)	25,020	37,776	62,796
Average Daily Circulation (2011)			13,039
Other DMA Total	Cable TV Households	Non-cable TV Households	Total TV Households
Estimated Station Totals *	0	5,970	5,970
Average Weekly Circulation (2011)	0	304	304
Average Daily Circulation (2011)			101

\*Estimated station totals are sums of the Nielsen TV and Cable TV household estimates for each county in which the station registers viewing of more than 5% as per the Nielsen Survey Methods.

**KPLR-TV**  
Ch. 26

Network Service: CW.

Licensee: KPLR Inc., Debtor-In-Possession, 2250 Ball Dr, St. Louis, MO 63146.

Studio: 2250 Ball Dr, St. Louis, MO 63146.

Mailing Address: 2250 Ball Dr, St. Louis, MO 63146.

Phone: 314-213-2222. Fax: 314-447-6404.

E-mail: KPLRAdmin@tribune.com

Web Site: http://www.kplr11.com

Technical Facilities: Channel No. 26 (542-548 MHz). Authorized power: 1000-kw visual, aural. Antenna: 945-ft above av. terrain, 984-ft. above ground, 1453-ft. above sea level.

Latitude 38° 34' 24"  
Longitude 90° 19' 30"

Holds CP for change to 1112-ft above av. terrain, 1129-ft. above ground, 1627-ft. above sea level; lat. 38° 34' 05", long. 90° 19' 55", BPCDT-20080620AFX.

Note: Latitude and longitude coordinates shown are based on the North American Datum of 1927 (NAD 27) as currently required by the Mass Media Bureau of the FCC.

Ownership: Tribune Broadcasting Co., Debtor-In-Possession (Group Owner).

Began Operation: August 12, 2003. Began analog operations: April 28, 1959. Involuntary assignment to debtor-in-possession status approved by FCC December 24, 2008. Transfer of control from public shareholders of the Tribune Co. to Tribune Employee Stock Ownership Plan approved by FCC November 30, 2007. Sale to present owner by ACME Communications Inc. approved by FCC March 14, 2003. ACME Communications Inc. went public September 30, 1999. Sale to ACME Communications Inc. by Koplir Communications Inc. approved by FCC February 18, 1998. Ceased analog operations: June 12, 2009.

Represented (legal): Sidley Austin LLP.

Personnel:

Spencer Koch, President & General Manager.

Chris Fricke, Chief Financial Officer.

Kurt Krueger, General Sales Manager.

Peg Kllicker, National Sales Manager.

J. D. Sosnoff, Local Sales Manager.

Donna Kasten, Traffic Manager.

Sheldon Ripson, News Director.

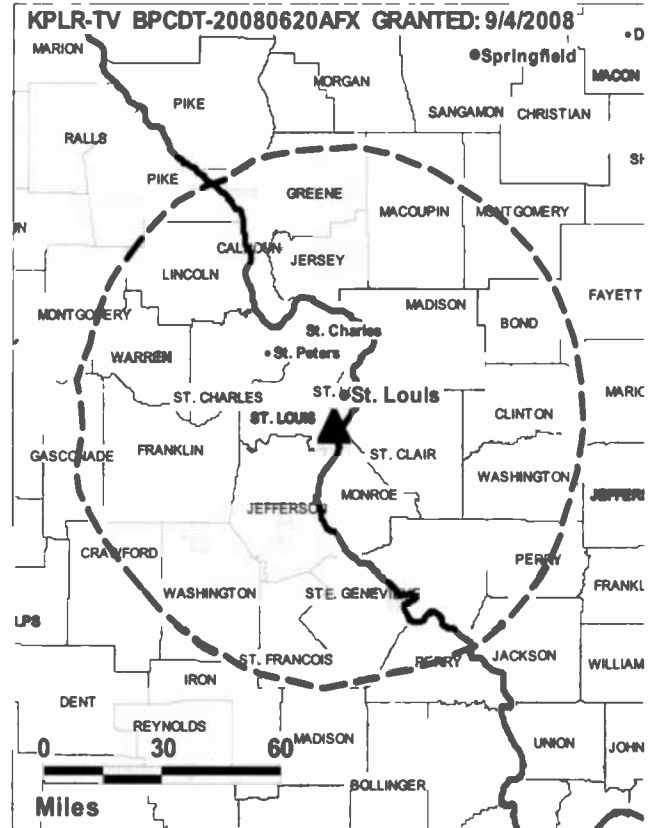
Gwen Moore, Program Director.

Greg Bolling, Chief Engineer.

Jim Burcke, Production Manager.

Trenetta Sanders, Community Relations Director.

Suzi Schrappen, Creative Services Director.



Dave Maul, Promotion Director.

City of License: St. Louis. Station DMA: St. Louis, MO. Rank: 21.

Circulation © 2011 Nielsen. Coverage based on Nielsen study.

GrandTotal	Cable TV Households	Non-cable TV Households	Total TV Households
Estimated Station Totals *	636,440	541,680	1,178,120
Average Weekly Circulation (2011)	299,362	267,451	566,813
Average Daily Circulation (2011)			210,367
Station DMA Total	Cable TV Households	Non-cable TV Households	Total TV Households
Estimated Station Totals *	613,540	522,890	1,136,430
Average Weekly Circulation (2011)	295,441	265,270	560,711
Average Daily Circulation (2011)			209,056
Other DMA Total	Cable TV Households	Non-cable TV Households	Total TV Households
Estimated Station Totals *	22,900	18,790	41,690
Average Weekly Circulation (2011)	3,921	2,181	6,102
Average Daily Circulation (2011)			1,311

\*Estimated station totals are sums of the Nielsen TV and Cable TV household estimates for each county in which the station registers viewing of more than 5% as per the Nielsen Survey Methods.

# Missouri — St. Louis

**KSDK**  
Ch. 35

**Network Service:** NBC.

**Licensee:** Multimedia KSDK Inc., 1000 Market St, Television Plaza, St. Louis, MO 63101.

**Studio:** 1000 Market St, Television Plz, St. Louis, MO 63101.

**Mailing Address:** 1000 Market St, Television Plz, St. Louis, MO 63101.

**Phone:** 314-421-5055. **Fax:** 314-444-5263.

**E-mail:** dhummert@ksdk.gannett.com

**Web Site:** <http://www.ksdk.com>

**Technical Facilities:** Channel No. 35 (596-602 MHz). Authorized power: 1000-kw max. visual, aural. Antenna: 1112-ft above av. terrain, 1129-ft. above ground, 1627-ft. above sea level.

Latitude 38° 34' 05"  
Longitude 90° 19' 55"

**Transmitter:** 6871 Heege Rd., Shrewsbury.

**Note:** Latitude and longitude coordinates shown are based on the North American Datum of 1927 (NAD 27) as currently required by the Mass Media Bureau of the FCC.

**Ownership:** Gannett Co. Inc. (Group Owner).

**Began Operation:** November 1, 1999. High Definition. Began analog operations: February 8, 1947. Sale to Multimedia by Pulitzer Publishing approved by FCC February 17, 1983. Transfer to present owner approved by FCC November 30, 1995. Ceased analog operations: June 12, 2009.

**Represented (sales):** Blair Television.

**Represented (legal):** Wiley Rein LLP.

**Personnel:**

Lynn Beall, President & General Manager.

Mike Meara, General Sales Manager.

Alicia Elsner, Local Sales Manager.

Mike Fuhrman, National Sales Manager.

Marsha Williams, Research Director.

Mike Shipley, News Director.

Ruth McGinthy, Traffic Manager.

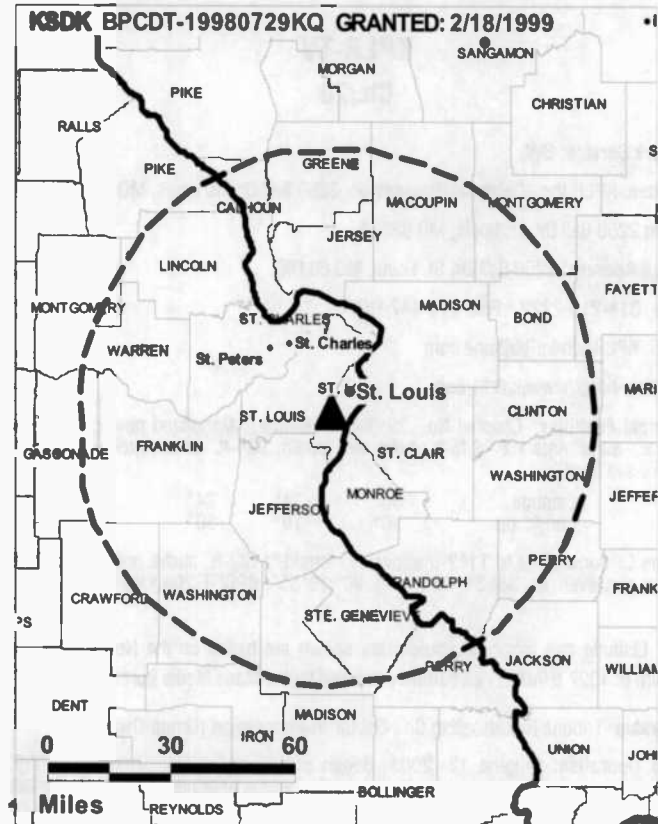
Michelle Shockley, Community Relations Manager.

Dave Hummert, Engineering Director.

Jeff Winget, Marketing & Promotion Director.

Vickie Frentz, Business Manager.

Rebecca Rahm, Program Director.



© 2012 Warren Communications News

**City of License:** St. Louis. **Station DMA:** St. Louis, MO. **Rank:** 21.

Circulation © 2011 Nielsen. Coverage based on Nielsen study.

GrandTotal	Cable TV Households	Non-cable TV Households	Total TV Households
Estimated Station Totals *	649,170	551,650	1,200,820
Average Weekly Circulation (2011)	464,368	418,839	883,207
Average Daily Circulation (2011)			497,979
Station DMA Total	Cable TV Households	Non-cable TV Households	Total TV Households
Estimated Station Totals *	613,540	522,890	1,136,430
Average Weekly Circulation (2011)	452,709	414,980	867,689
Average Daily Circulation (2011)			491,883
Other DMA Total	Cable TV Households	Non-cable TV Households	Total TV Households
Estimated Station Totals *	35,630	28,760	64,390
Average Weekly Circulation (2011)	11,659	3,859	15,518
Average Daily Circulation (2011)			6,096

\*Estimated station totals are sums of the Nielsen TV and Cable TV household estimates for each county in which the station registers viewing of more than 5% as per the Nielsen Survey Methods.



**KTVI**  
**Ch. 43**

**Network Service:** FOX.

**Licensee:** Community Television of Missouri License LLC, 1717 Dixie Hwy, Ste 650, Fort Wright, KY 41011.

**Studio:** 2250 Ball Dr, St. Louis, MO 63146.

**Mailing Address:** 2250 Ball Dr, St. Louis, MO 63146.

**Phone:** 314-213-2222. **Fax:** 314-644-7440.

**E-mail:** ktvnews@tvstl.com

**Web Site:** http://www.fox2now.com

**Technical Facilities:** Channel No. 43 (644-650 MHz). Authorized power: 1000-kw max. visual, aural. Antenna: 1106-ft above av. terrain, 1027-ft. above ground, 1627-ft. above sea level.

Latitude 38° 32' 00"  
Longitude 90° 22' 23"

**Note:** Latitude and longitude coordinates shown are based on the North American Datum of 1927 (NAD 27) as currently required by the Mass Media Bureau of the FCC.

**Ownership:** Local TV Holdings LLC (Group Owner).

**Began Operation:** November 1, 1999. Standard Definition. Began analog operations: August 10, 1953 as WTVI, channel 54, Belleville, IL-St. Louis, MO; on April 9, 1955 shifted facilities to channel 36 acquired from off-air KSTM-TV. March 20, 1957, left air temporarily for changeover to channel 2; resumed operation April 15, 1957. Sale of 74% by Harry Tenenbaum, Paul E. Peltason & associates to Newhouse Broadcasting, increasing its holdings to 100%, approved by FCC June 10, 1964. Sale to Times Mirror Co. by Newhouse Broadcasting approved by FCC March 7, 1980. Sale to Argyle Television by Times Mirror Co. approved by FCC May 13, 1993. Sale to New World Communications Group by Argyle Television approved by FCC March 31, 1995. Sale to Fox Television Stations Inc. by New World Communications Group approved by FCC November 7, 1996. Sale to present owner by Fox Television Stations Inc. approved by FCC June 9, 2008. Ceased analog operations: June 12, 2009.

**Represented (legal):** Dow Lohnes PLLC.

**Personnel:**

**Spencer Koch**, President & General Manager.

**Ernie Dachel**, Vice President & Engineering Director.

**Kurt Krueger**, General Sales Manager.

**Steve Mills**, Local Sales Manager.

**Cindy Solomon**, National Sales Manager.

**Audrey Prywitch**, News Director.

**Jay Gill**, Chief Engineer.

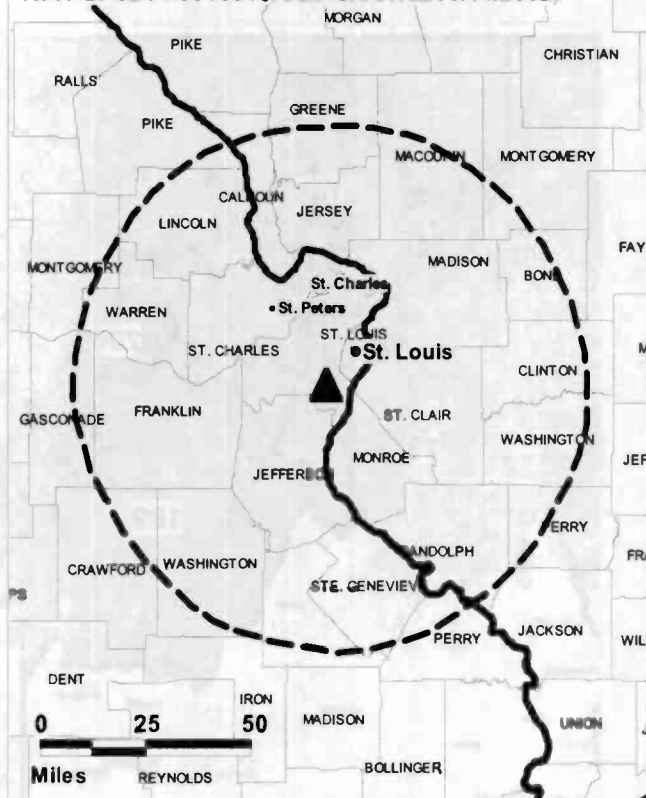
**Elaine Claspill**, Program Director.

**Kathy Hansen**, Promotion & Creative Services Director.

**Jane Beckman**, Production Manager.

**Katy Loida**, Traffic Manager.

KTVI BPCDT-20010913AAM GRANTED: 3/11/2002



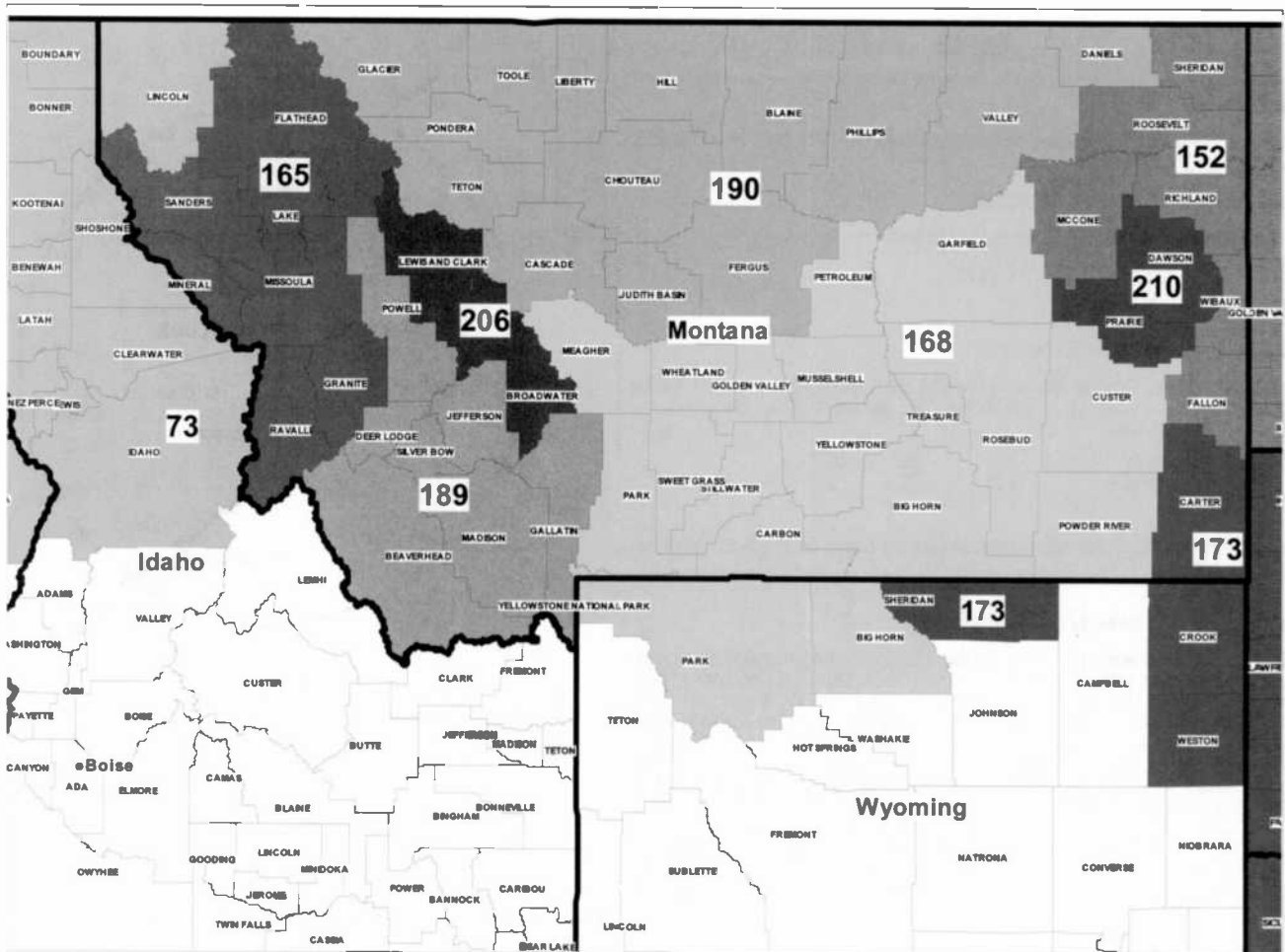
© 2012 Warren Communications News

**City of License:** St. Louis. **Station DMA:** St. Louis, MO. **Rank:** 21.

Circulation © 2011 Nielsen. Coverage based on Nielsen study.

GrandTotal	Cable TV Households	Non-cable TV Households	Total TV Households
Estimated Station Totals *	639,300	555,420	1,194,720
Average Weekly Circulation (2011)	465,249	424,694	889,943
Average Daily Circulation (2011)			445,637
Station DMA Total	Cable TV Households	Non-cable TV Households	Total TV Households
Estimated Station Totals *	613,540	522,890	1,136,430
Average Weekly Circulation (2011)	458,645	419,770	878,415
Average Daily Circulation (2011)			442,247
Other DMA Total	Cable TV Households	Non-cable TV Households	Total TV Households
Estimated Station Totals *	25,760	32,530	58,290
Average Weekly Circulation (2011)	6,604	4,924	11,528
Average Daily Circulation (2011)			3,390

\*Estimated station totals are sums of the Nielsen TV and Cable TV household estimates for each county in which the station registers viewing of more than 5% as per the Nielsen Survey Methods.



© 2012 Warren Communications News

MARKET	NIelsen DMA TV HOUSEHOLDS	RANK	MARKET AREA COMMERCIAL STATIONS
Spokane, WA	426,690	73	KAYU-TV (28); KGPX-TV (34); KHQ-TV (15); KLEW-TV (32); KREM (20); KSKN (36); KXLY-TV (13)
Minot-Bismarck-Dickinson (Williston), ND	145,480	152	KBMY (17); KFYR-TV (31); KMCY (14); KMOT (10); KNDX (26); KQCD-TV (7); KUMV-TV (8); KXMA-TV (19); KXMB-TV (12); KXMC-TV (13); KXMD-TV (14); KXND (24)
Missoula, MT	114,590	165	KCFW-TV (9); KECI-TV (13); KPAX-TV (7); KTMF (23)
Billings, MT	109,940	168	KHMT (22); KSVI (18); KTVQ (10); KULR-TV (11); KYUS-TV (3)
Rapid City, SD	100,120	173	KCLO-TV (16); KEVN-TV (7); KHSD-TV (10); KIVV-TV (5); KNBN (21); KOTA-TV (2); KSGW-TV (13)
Butte-Bozeman, MT	66,910	189	KBZK (13); KTVM-TV (6); KWYB (19); KXLF-TV (5)
Great Falls, MT	66,190	190	KFBB-TV (8); KRTV (7)
Helena, MT	28,050	206	KMTF (29); KTVH-DT (12)
Glendive, MT	4,180	210	KXGN-TV (5)

Montana Station Totals as of October 1, 2011

	VHF	UHF	TOTAL
Commercial Television	13	5	18
Educational Television	2	2	4
	15	7	22

Montana TV Station Index

KBZK (Ch. 13) — Bozeman . . . . . p. A-764  
 KCFW-TV (Ch. 9) — Kalispell . . . . . p. A-774  
 KECI-TV (Ch. 13) — Missoula . . . . . p. A-776  
 KFBB-TV (Ch. 8) — Great Falls . . . . . p. A-769  
 KHMT (Ch. 22) — Hardin . . . . . p. A-771

KMTF (Ch. 29) — Helena . . . . . p. A-772  
 KPAX-TV (Ch. 7) — Missoula . . . . . p. A-777  
 KRTV (Ch. 7) — Great Falls . . . . . p. A-770  
 KSVI (Ch. 18) — Billings . . . . . p. A-761  
 KTMF (Ch. 23) — Missoula . . . . . p. A-778  
 KTVH-DT (Ch. 12) — Helena . . . . . p. A-773  
 KTVM-TV (Ch. 6) — Butte . . . . . p. A-765

KTVQ (Ch. 10) — Billings . . . . . p. A-762  
 KULR-TV (Ch. 11) — Billings . . . . . p. A-763  
 KWYB (Ch. 19) — Butte . . . . . p. A-766  
 KXGN-TV (Ch. 5) — Glendive . . . . . p. A-768  
 KXLF-TV (Ch. 5) — Butte . . . . . p. A-767  
 KYUS-TV (Ch. 3) — Miles City . . . . . p. A-775

**Montana — Billings**

**KSVI**  
**Ch. 18**

**Network Service:** ABC.

**Licensee:** Nexstar Broadcasting Inc., 5215 N O'Connor Blvd, Ste 1400, Irving, TX 75039.

**Studio:** 445 S 24th St W, Billings, MT 59102.

**Mailing Address:** 445 S. 24th St. W, Billings, MT 59102.

**Phone:** 406-652-4743. **Fax:** 406-652-6963.

**E-mail:** szoldowski@ksvi.com

**Web Site:** <http://www.yourbigsky.com>

**Technical Facilities:** Channel No. 18 (494-500 MHz). Authorized power: 1000-kw max. visual, aural. Antenna: 746-ft above av. terrain, 290-ft. above ground, 4152-ft. above sea level.

Latitude 45° 48' 26"  
Longitude 108° 20' 25"

**Note:** Latitude and longitude coordinates shown are based on the North American Datum of 1927 (NAD 27) as currently required by the Mass Media Bureau of the FCC.

**Ownership:** Nexstar Broadcasting Group Inc. (Group Owner).

**Began Operation:** March 17, 2003. Station operating under Special Temporary Authority at 0.966-kw max. visual. Began analog operations: January 8, 1993. Sale to Great Trails Broadcasting Corp. by Big Horn Communications Inc. approved by FCC February 4, 1998. Sale by Great Trails Broadcasting Corp. to Midwest Holding Partnership LP (Douglas Wolf), who then sold station to Quorum Broadcast Holdings Inc., consummated December 31, 1998. Merger of Quorum Broadcast Holdings Inc. into present owner approved by FCC October 30, 2003. Ceased analog operations: June 12, 2009.

**Represented (legal):** Drinker Biddle.

**Represented (sales):** Katz Media Group.

**Personnel:**

Sandra Zoldowski, Vice President & General Manager.

Ron Walden, Chief Engineer.

Betty Kercher, Business Manager.

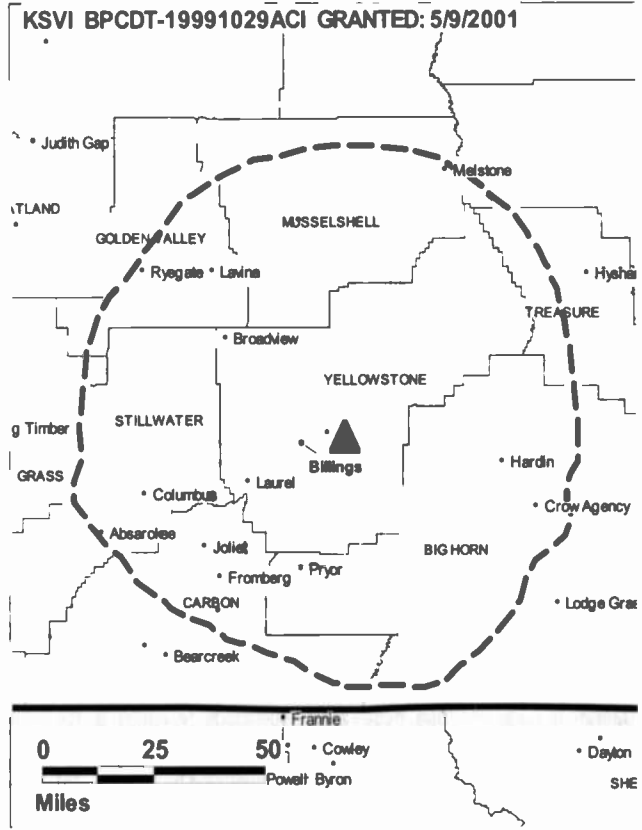
Patricia King, Program & Promotion Director.

Connie Barrick, Local Sales Manager.

Scott Smith, Operations Manager.

Tracy Schott, Traffic Manager.

**City of License:** Billings. **Station DMA:** Billings, MT. **Rank:** 168.



© 2012 Warren Communications News

Circulation © 2011 Nielsen. Coverage based on Nielsen study.

GrandTotal	Cable TV Households	Non-cable TV Households	Total TV Households
Estimated Station Totals *	59,990	47,490	107,480
Average Weekly Circulation (2011)	25,177	18,430	43,607
Average Daily Circulation (2011)			15,582
Station DMA Total	Cable TV Households	Non-cable TV Households	Total TV Households
Estimated Station Totals *	55,020	47,210	102,230
Average Weekly Circulation (2011)	23,471	18,413	41,884
Average Daily Circulation (2011)			15,197
Other DMA Total	Cable TV Households	Non-cable TV Households	Total TV Households
Estimated Station Totals *	4,970	280	5,250
Average Weekly Circulation (2011)	1,706	17	1,723
Average Daily Circulation (2011)			385

\*Estimated station totals are sums of the Nielsen TV and Cable TV household estimates for each county in which the station registers viewing of more than 5% as per the Nielsen Survey Methods.

**KTVQ**  
**Ch. 10**

**Network Service:** CW, CBS.

**Licensee:** KTVQ Communications Inc., 3203 3rd Ave N, PO Box 2557, Billings, MT 59103-2557.

**Studio:** 3203 3rd Ave. N, Billings, MT 59101.

**Mailing Address:** PO Box 2557, Billings, MT 59103.

**Phone:** 406-252-5611. **Fax:** 406-252-9938.

**E-mail:** mwallis@ktvq.com

**Web Site:** http://www.ktvq.com

**Technical Facilities:** Channel No. 10 (192-198 MHz). Authorized power: 26.1-kw visual, aural. Antenna: 591-ft above av. terrain, 369-ft. above ground, 4037-ft. above sea level.

Latitude 45° 46' 01"  
Longitude 108° 27' 26"

**Note:** Latitude and longitude coordinates shown are based on the North American Datum of 1927 (NAD 27) as currently required by the Mass Media Bureau of the FCC.

**Ownership:** Evening Post Publishing Co.

**Began Operation:** August 1, 2006. Began analog operations: November 9, 1953. Sale to SJL Inc. by Garyowen Corp. (J. S. Sample) approved by FCC December 21, 1983. Sale to KTVQ Communications Inc. approved by FCC March 16, 1992, but not consummated. Sale to present owner by SJL Inc. approved by FCC May 20, 1994. Ceased analog operations: June 12, 2009.

**Personnel:**

**John Hurley**, President & General Manager.

**Tim Keating**, National Sales Manager.

**Matt Johnson**, Engineering Director.

**Jon Stepanek**, News Director.

**Tammy Green**, Business Manager.

**Dennis Lyle**, Promotion Director & Production Manager.

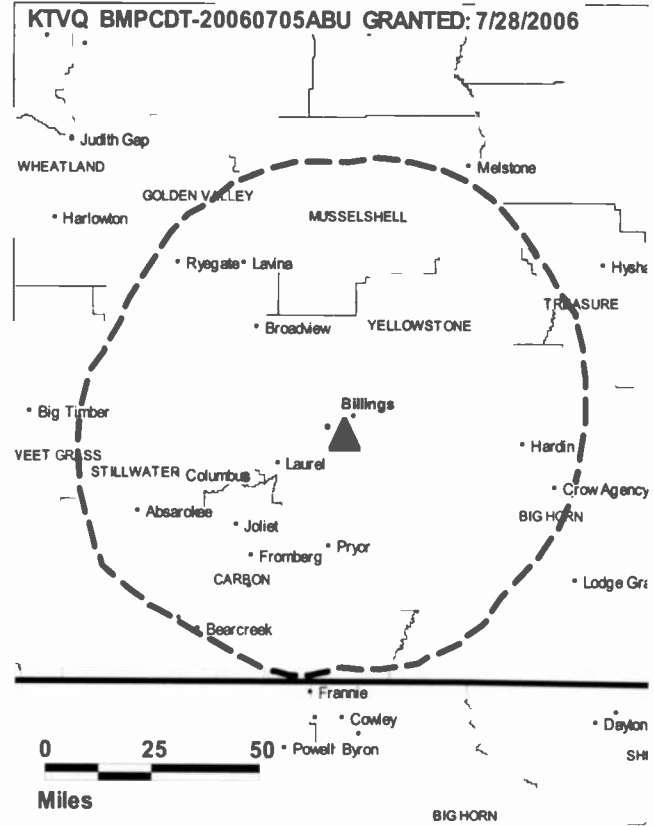
**Pam Hofferber**, Traffic Manager.

**City of License:** Billings. **Station DMA:** Billings, MT. **Rank:** 168.



FULLY SEARCHABLE • CONTINUOUSLY UPDATED • DISCOUNT RATES FOR PRINT PURCHASERS

For more information call 800-771-9202 or visit www.warren-news.com



© 2012 Warren Communications News

Circulation © 2011 Nielsen. Coverage based on Nielsen study.

GrandTotal	Cable TV Households	Non-cable TV Households	Total TV Households
Estimated Station Totals *	67,410	54,350	121,760
Average Weekly Circulation (2011)	44,388	30,246	74,634
Average Daily Circulation (2011)			43,872
Station DMA Total	Cable TV Households	Non-cable TV Households	Total TV Households
Estimated Station Totals *	55,020	47,210	102,230
Average Weekly Circulation (2011)	39,164	29,202	68,366
Average Daily Circulation (2011)			41,134
Other DMA Total	Cable TV Households	Non-cable TV Households	Total TV Households
Estimated Station Totals *	12,390	7,140	19,530
Average Weekly Circulation (2011)	5,224	1,044	6,268
Average Daily Circulation (2011)			2,738

\*Estimated station totals are sums of the Nielsen TV and Cable TV household estimates for each county in which the station registers viewing of more than 5% as per the Nielsen Survey Methods.

**KULR-TV**

**Ch. 11**

**(Operates satellite KYUS-TV, Miles City)**

**Network Service:** NBC.

**Licensee:** MMM License II LLC, 900 Laskin Rd, Virginia Beach, VA 23451.

**Studio:** 2045 Overland Ave, Billings, MT 59106.

**Mailing Address:** PO Box 80810, Billings, MT 59108.

**Phone:** 406-656-8000. **Fax:** 406-652-8207.

**E-mail:** bcummings@kulr.com

**Web Site:** http://www.kulr8.com

**Technical Facilities:** Channel No. 11 (198-204 MHz). Authorized power: 16-kw visual, aural. Antenna: 627-ft above av. terrain, 361-ft. above ground, 4078-ft. above sea level.

Latitude	45°	45'	35"
Longitude	108°	27'	14"

**Note:** Latitude and longitude coordinates shown are based on the North American Datum of 1927 (NAD 27) as currently required by the Mass Media Bureau of the FCC.

**Ownership:** Max Media X LLC (Group Owner).

**Began Operation:** May 6, 2002. Standard Definition. Began analog operations: March 15, 1958. Sale to present owner by Wooster Republican Printing Co. approved by FCC June 9, 2004. Sale to Wooster Republican Printing Co. by Harriscope approved by FCC December 12, 1986. Sale to Harriscope by Crain-Snyder TV (Rex Baker, Arthur Miller & Thor Myhre) approved by FCC March 8, 1967. Sale to Crain-Snyder Television Inc. by Midland Empire Broadcasting Co. approved by FCC December 17, 1962. Ceased analog operations: June 12, 2009.

**Represented (legal):** Williams Mullen.

**Represented (sales):** Continental Television Sales.

**Personnel:**

**Bruce Cummings,** President & General Manager.

**Rafael Archilla,** General Sales Manager.

**Seb Rogers,** Production Manager.

**Joel Lundstad,** News & Public Affairs Director.

**Mark Huller,** Chief Engineer.

**Marcie Hummel,** Business Manager.

**Linda Shandy,** Program Director.

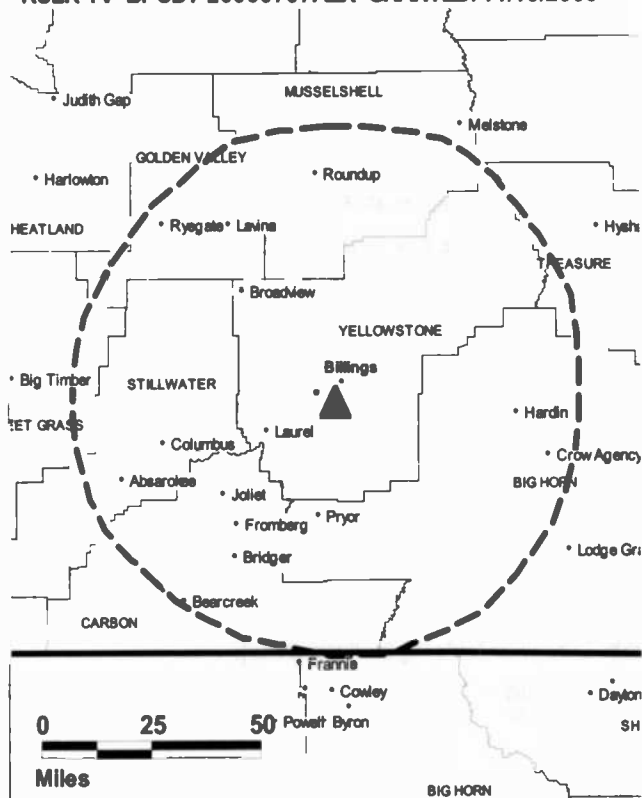
**Kris Aschim,** Promotion Director.

**Andrew Demerest,** Promotions Manager.

**Tara Gilsrud,** Traffic Manager.

**City of License:** Billings. **Station DMA:** Billings, MT. **Rank:** 168.

**KULR-TV BPCDT-20060707AEX GRANTED: 11/13/2006**



© 2012 Warren Communications News

Circulation © 2011 Nielsen. Coverage based on Nielsen study.

GrandTotal	Cable TV Households	Non-cable TV Households	Total TV Households
Estimated Station Totals *	63,320	49,770	113,090
Average Weekly Circulation (2011)	34,394	25,142	59,536
Average Daily Circulation (2011)			29,061
Station DMA Total	Cable TV Households	Non-cable TV Households	Total TV Households
Estimated Station Totals *	55,020	47,210	102,230
Average Weekly Circulation (2011)	32,112	24,999	57,111
Average Daily Circulation (2011)			28,515
Other DMA Total	Cable TV Households	Non-cable TV Households	Total TV Households
Estimated Station Totals *	8,300	2,560	10,860
Average Weekly Circulation (2011)	2,282	143	2,425
Average Daily Circulation (2011)			546

\*Estimated station totals are sums of the Nielsen TV and Cable TV household estimates for each county in which the station registers viewing of more than 5% as per the Nielsen Survey Methods.

**KBZK**  
**Ch. 13**

**Network Service:** CBS.

**Licensee:** KCTZ Communications Inc., 134 Columbus St, Charleston, SC 29403.

**Studio:** 90 Television Way, Bozeman, MT 59718.

**Mailing Address:** 90 Television Way, Bozeman, MT 59718.

**Phone:** 406-922-2400. **Fax:** 406-586-4135.

**E-mail:** jon@krtv.com

**Web Site:** <http://www.kbzk.com>

**Technical Facilities:** Channel No. 13 (210-216 MHz). Authorized power: 18.9-kw visual, aural. Antenna: 889-ft above av. terrain, 314-ft. above ground, 6925-ft. above sea level.

Latitude	45°	40'	24"
Longitude	110°	52'	02"

**Note:** Latitude and longitude coordinates shown are based on the North American Datum of 1927 (NAD 27) as currently required by the Mass Media Bureau of the FCC.

**Ownership:** Evening Post Publishing Co. (Group Owner).

**Began Operation:** August 24, 2005. Began analog operations: September 1, 1987. Ceased analog operations: June 12, 2009.

**Personnel:**

Pat Cooney, Regional Manager.

Jon Saunders, General Manager.

Bill Evans, General Sales Manager.

John Scherer, News Director.

Mike Warner, Chief Engineer.

Lynn Hopewell, Program Director.

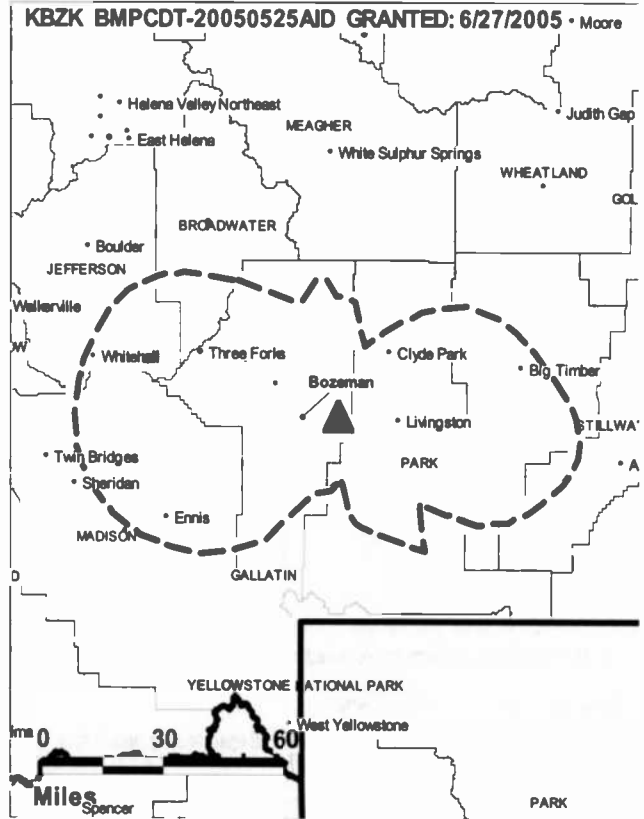
Matt Reid, Production Manager.

**City of License:** Bozeman. **Station DMA:** Butte-Bozeman, MT. **Rank:** 189.



FULLY SEARCHABLE • CONTINUOUSLY UPDATED • DISCOUNT RATES FOR PRINT PURCHASERS

For more information call 800-771-9202 or visit [www.warren-news.com](http://www.warren-news.com)



© 2012 Warren Communications News

Circulation © 2011 Nielsen. Coverage based on Nielsen study.

Grand Total	Cable TV Households	Non-cable TV Households	Total TV Households
Estimated Station Totals *	15,610	41,060	56,670
Average Weekly Circulation (2011)	9,523	10,804	20,327
Average Daily Circulation (2011)			9,834
Station DMA Total	Cable TV Households	Non-cable TV Households	Total TV Households
Estimated Station Totals *	15,220	34,680	49,900
Average Weekly Circulation (2011)	9,482	10,129	19,611
Average Daily Circulation (2011)			9,460
Other DMA Total	Cable TV Households	Non-cable TV Households	Total TV Households
Estimated Station Totals *	390	6,380	6,770
Average Weekly Circulation (2011)	41	675	716
Average Daily Circulation (2011)			374

\*Estimated station totals are sums of the Nielsen TV and Cable TV household estimates for each county in which the station registers viewing of more than 5% as per the Nielsen Survey Methods.

**KTVM-TV**  
**Ch. 6**  
**(Satellite of KECI-TV, Missoula)**

**Network Service:** NBC.

**Licensee:** BlueStone License Holdings Inc., 280 Park Ave, 25 Fl, E Tower, New York, NY 10017.

**Studio:** 750 Dewey Blvd, Ste 1, Butte, MT 59701.

**Mailing Address:** PO Box 3118, Butte, MT 59701.

**Phone:** 406-586-0296. **Fax:** 406-586-0554.

**E-mail:** news@ktvm.com

**Web Site:** http://www.nbcmontana.com

**Technical Facilities:** Channel No. 6 (82-88 MHz). Authorized power: 19.2-kw visual, aural. Antenna: 1940-ft above av. terrain, 175-ft. above ground, 8420-ft. above sea level.

Latitude	46°	00'	27"
Longitude	112°	26'	30"

**Note:** Latitude and longitude coordinates shown are based on the North American Datum of 1927 (NAD 27) as currently required by the Mass Media Bureau of the FCC.

**Ownership:** Bonten Media Group LLC (Group Owner).

**Began Operation:** February 28, 2002. Standard Definition. Station broadcasting digitally on its analog channel allotment. Began analog operations: May 15, 1970. Transfer to present owner by BlueStone TV Holdings Inc. approved by FCC April 24, 2007. Sale to BlueStone TV Holdings Inc. by Lamco Communications Inc. approved by FCC April 29, 2004. Sale to Lamco Communications Inc. by Precht Communications Inc. approved by FCC April 29, 1998. Ceased analog operations: June 12, 2009.

**Represented (legal):** Covington & Burling.

**Represented (sales):** Katz Media Group.

**Personnel:**

Charlie Henrich, General Manager.

Amy Robertson, Station, General Sales & Production Manager.

Wade Muehlhof, News Director.

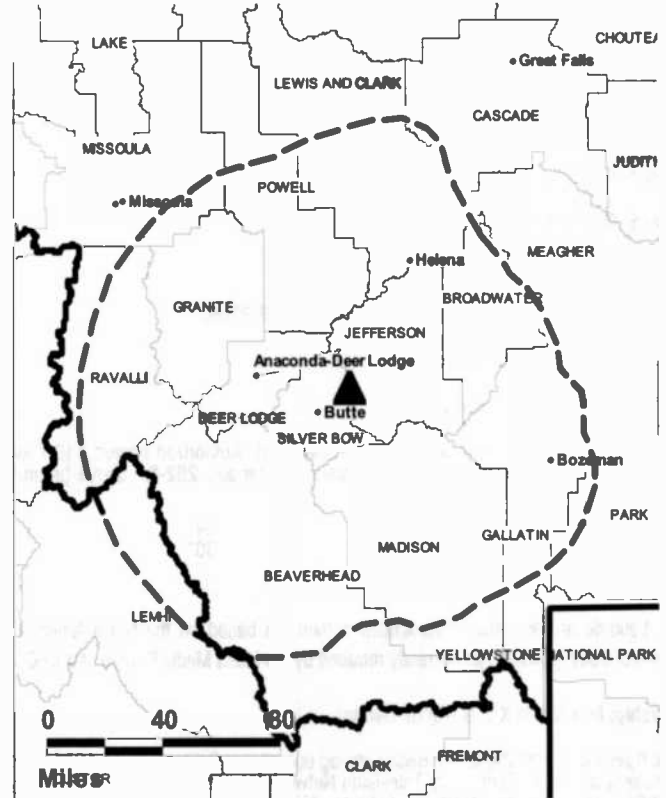
Charlie Cannaliato, Chief Engineer.

Jean Zosel, Program Director.

Roxanne Lyson, Traffic Manager.

**City of License:** Butte. **Station DMA:** Butte-Bozeman, MT. **Rank:** 189.

**KTVM-TV BPCDT-20100409AAZ GRANTED: 6/16/2010**



© 2012 Warren Communications News

Circulation © 2011 Nielsen. Coverage based on Nielsen study.

GrandTotal	Cable TV Households	Non-cable TV Households	Total TV Households
Estimated Station Totals *	28,170	36,230	64,400
Average Weekly Circulation (2011)	16,212	18,534	34,746
Average Daily Circulation (2011)			16,251
Station DMA Total	Cable TV Households	Non-cable TV Households	Total TV Households
Estimated Station Totals *	27,780	34,680	62,460
Average Weekly Circulation (2011)	16,179	18,368	34,547
Average Daily Circulation (2011)			16,160
Other DMA Total	Cable TV Households	Non-cable TV Households	Total TV Households
Estimated Station Totals *	390	1,550	1,940
Average Weekly Circulation (2011)	33	166	199
Average Daily Circulation (2011)			91

\*Estimated station totals are sums of the Nielsen TV and Cable TV household estimates for each county in which the station registers viewing of more than 5% as per the Nielsen Survey Methods.

Montana — Butte

**KWYB**  
**Ch. 19**

**Network Service:** FOX, ABC.

**Licensee:** MMM License LLC, 900 Laskin Rd, Virginia Beach, VA 23451.

**Studio:** 500 W Park, Butte, MT 59701.

**Mailing Address:** 500 W. Park, Butte, MT 59701.

**Phone:** 406-782-7185; 406-542-8900. **Fax:** 406-723-9269.

**E-mail:** maureen@maxmontana.com

**Web Site:** http://www.abcmontana.com

**Technical Facilities:** Channel No. 19 (500-506 MHz). Authorized power: 110.7-kw max. visual, aural. Antenna: 1920-ft above av. terrain, 262-ft. above ground, 8441-ft. above sea level.

Latitude 46° 00' 24"  
Longitude 112° 26' 30"

**Note:** Latitude and longitude coordinates shown are based on the North American Datum of 1927 (NAD 27) as currently required by the Mass Media Bureau of the FCC.

**Ownership:** Max Media X LLC (Group Owner).

**Began Operation:** April 24, 2008. Began analog operations: September 27, 1996. Sale to present owner by Continental Television Network Inc. approved by FCC February 5, 2001. Ceased analog operations: February 17, 2009.

**Represented (legal):** Williams Mullen.

**Represented (sales):** Blair Television.

**Personnel:**

Linda Gray, President.

Maureen O'Hanlon-Lang, Station & Local Sales Manager.

Leslie Stoll, National Sales Manager.

Mark Huller, Engineering Director.

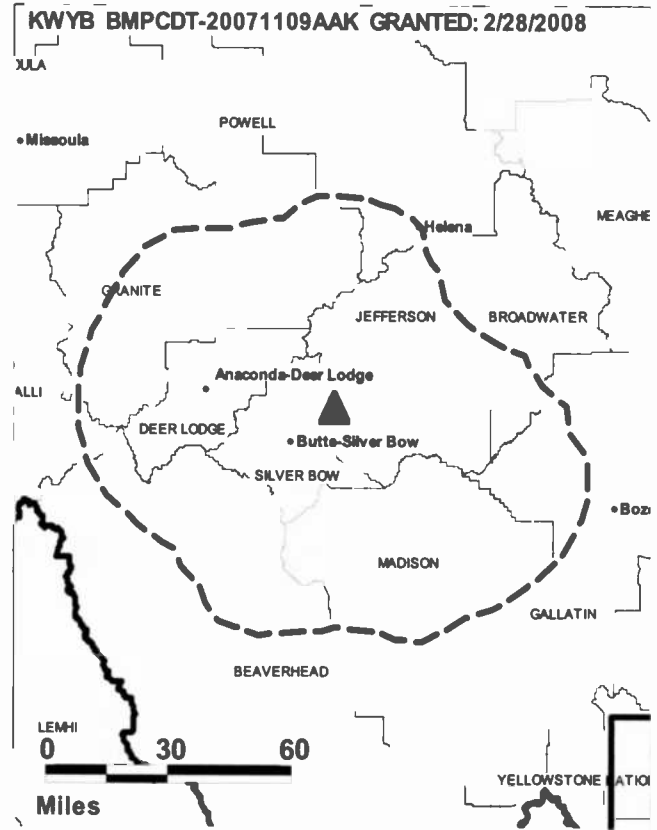
Clay Meissner, Business Manager.

Linda Julius, Program Director.

Tom Ciprari, Promotion & Production Manager.

Sharikay Austin, Traffic Manager.

**City of License:** Butte. **Station DMA:** Butte-Bozeman, MT. **Rank:** 189.



© 2012 Warren Communications News

Circulation © 2011 Nielsen. Coverage based on Nielsen study.

Grand Total	Cable TV Households	Non-cable TV Households	Total TV Households
Estimated Station Totals *	9,630	36,230	45,860
Average Weekly Circulation (2011)	5,379	10,892	16,271
Average Daily Circulation (2011)			4,971
Station DMA Total	Cable TV Households	Non-cable TV Households	Total TV Households
Estimated Station Totals *	9,630	34,680	44,310
Average Weekly Circulation (2011)	5,379	10,773	16,152
Average Daily Circulation (2011)			4,923
Other DMA Total	Cable TV Households	Non-cable TV Households	Total TV Households
Estimated Station Totals *	0	1,550	1,550
Average Weekly Circulation (2011)	0	119	119
Average Daily Circulation (2011)			48

\*Estimated station totals are sums of the Nielsen TV and Cable TV household estimates for each county in which the station registers viewing of more than 5% as per the Nielsen Survey Methods.



**KXLF-TV**

**Ch. 5**

**Network Service:** CW, CBS.

**Licensee:** KXLF Communications Inc., 1003 S Montana St, PO Box 3500, Butte, MT 59702.

**Studio:** 1003 S Montana St, Butte, MT 59701.

**Mailing Address:** 1003 S. Montana St, Butte, MT 59701.

**Phone:** 406-496-8400; 406-922-2400. **Fax:** 406-792-8906.

**E-mail:** jon@krtv.com

**Web Site:** http://www.kxdf.com

**Technical Facilities:** Channel No. 5 (76-82 MHz). Authorized power: 10-kw visual, aural. Antenna: 1929-ft above av. terrain, 158-ft. above ground, 8413-ft. above sea level.

Latitude 46° 00' 27"  
Longitude 112° 26' 30"

Requests modification of CP for change to 15-kw visual; BMPCDT-20080620AFJ.

**Note:** Latitude and longitude coordinates shown are based on the North American Datum of 1927 (NAD 27) as currently required by the Mass Media Bureau of the FCC.

**Ownership:** Evening Post Publishing Co. (Group Owner).

**Began Operation:** July 16, 2008. Began analog operations: August 14, 1953. Sale to present owner by SJL Inc. approved by FCC October 31, 1986. Sale to SJL Inc. by Garryowen Corp. (J. S. Sample) approved by FCC December 23, 1983. Sale to Garryowen by Ed Craney approved by FCC January 18, 1961. Ceased analog operations: June 12, 2009.

**Personnel:**

**Jon Saunders,** General Manager.

**Lynn Hopewell,** Programming & Operations Manager.

**Bill Evans,** General Sales Manager.

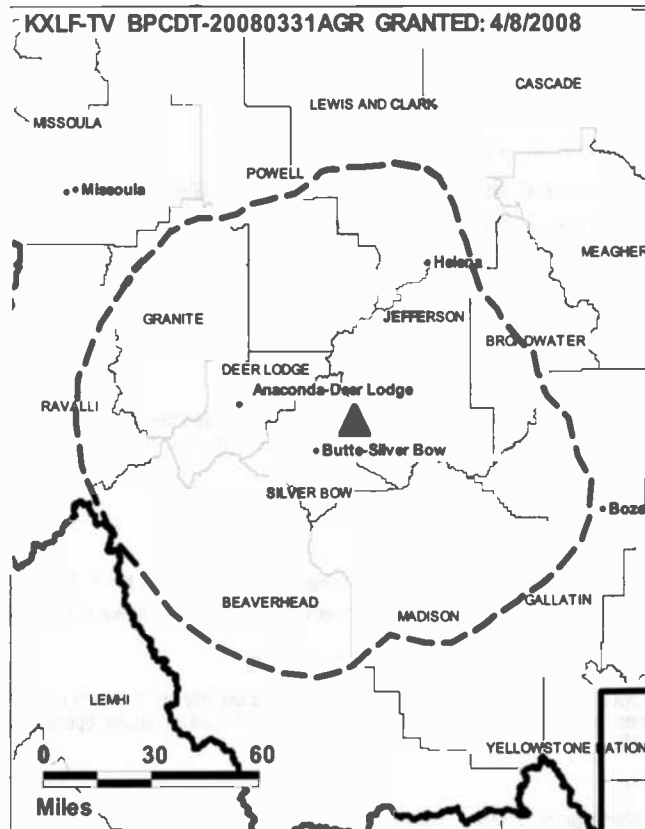
**John Sherer,** News Director.

**Mike Warner,** Chief Engineer.

**Tammy Green,** Business Manager.

**Mariya Peck,** Promotion Director.

**City of License:** Butte. **Station DMA:** Butte-Bozeman, MT. **Rank:** 189.



Circulation © 2011 Nielsen. Coverage based on Nielsen study.

GrandTotal	Cable TV Households	Non-cable TV Households	Total TV Households
Estimated Station Totals *	12,950	34,680	47,630
Average Weekly Circulation (2011)	9,272	11,942	21,214
Average Daily Circulation (2011)			12,030
Station DMA Total	Cable TV Households	Non-cable TV Households	Total TV Households
Estimated Station Totals *	12,560	34,680	47,240
Average Weekly Circulation (2011)	9,109	11,942	21,051
Average Daily Circulation (2011)			12,005
Other DMA Total	Cable TV Households	Non-cable TV Households	Total TV Households
Estimated Station Totals *	390	0	390
Average Weekly Circulation (2011)	163	0	163
Average Daily Circulation (2011)			25

\*Estimated station totals are sums of the Nielsen TV and Cable TV household estimates for each county in which the station registers viewing of more than 5% as per the Nielsen Survey Methods.

**KXGN-TV**  
**Ch. 5**

**Network Service:** NBC, CBS.

**Licensee:** Glendive Broadcasting Corp., 210 S Douglas Ave, Glendive, MT 59330.

**Studio:** 210 S Douglas Ave, Glendive, MT 59330.

**Mailing Address:** 210 S Douglas Ave, Glendive, MT 59330.

**Phone:** 406-377-3377. **Fax:** 406-365-2181.

**E-mail:** newsdesk@kxgn.com

**Web Site:** http://www.kxgn.com

**Technical Facilities:** Channel No. 5 (76-82 MHz). Authorized power: 1-kw visual, aural. Antenna: 500-ft above av. terrain, 122-ft. above ground, 2822-ft. above sea level.

Latitude	47°	02'	39"
Longitude	104°	44'	53"

**Note:** Latitude and longitude coordinates shown are based on the North American Datum of 1927 (NAD 27) as currently required by the Mass Media Bureau of the FCC.

**Ownership:** Glendive Broadcasting Corp. (Group Owner).

**Began Operation:** June 12, 2009. Station broadcasting digitally on its analog channel allotment. Began analog operations: November 1, 1957. Ceased analog operations: June 12, 2009.

**Personnel:**

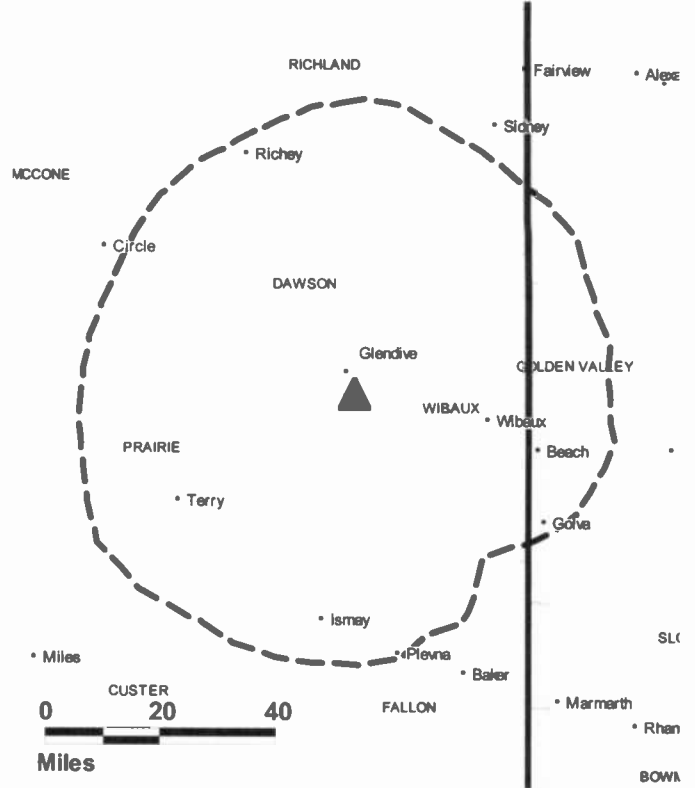
**Paul Sturlaugson,** General Manager & General Sales Manager.

**Andrew Sturlaugson,** Operations Manager & Program Director.

**Mike Huseby,** Chief Engineer.

**City of License:** Glendive. **Station DMA:** Glendive, MT. **Rank:** 210.

KXGN-TV BPCDT-20090114AGK GRANTED: 1/21/2009



© 2012 Warren Communications News

Circulation © 2011 Nielsen. Coverage based on Nielsen study.

GrandTotal	Cable TV Households	Non-cable TV Households	Total TV Households
Estimated Station Totals *	4,970	1,270	6,240
Average Weekly Circulation (2011)	2,455	307	2,762
Average Daily Circulation (2011)			1,235
Station DMA Total	Cable TV Households	Non-cable TV Households	Total TV Households
Estimated Station Totals *	2,770	1,270	4,040
Average Weekly Circulation (2011)	1,597	307	1,904
Average Daily Circulation (2011)			1,044
Other DMA Total	Cable TV Households	Non-cable TV Households	Total TV Households
Estimated Station Totals *	2,200	0	2,200
Average Weekly Circulation (2011)	858	0	858
Average Daily Circulation (2011)			191

\*Estimated station totals are sums of the Nielsen TV and Cable TV household estimates for each county in which the station registers viewing of more than 5% as per the Nielsen Survey Methods.

Setting the industry standard...

**Communications Daily**

Warren Communications News

FREE 30-day trial — call 800-771-9202 or visit www.warren-news.com

CABLE & TV STATION COVERAGE

**Atlas2012**

The perfect companion to the Television & Cable Factbook

To order call 800-771-9202 or visit www.warren-news.com

**KFBB-TV**  
**Ch. 8**

**Network Service:** FOX, ABC.

**Licensee:** MMM License II LLC, 900 Laskin Rd, Virginia Beach, VA 23451.

**Studio:** 3200 Old Havre Hwy, Black Eagle, MT 59414.

**Mailing Address:** PO Box 1139, Great Falls, MT 59403.

**Phone:** 406-453-4377. **Fax:** 406-727-9703.

**E-mail:** danette@maxmontana.com

**Web Site:** http://www.kfbb.com

**Technical Facilities:** Channel No. 8 (180-186 MHz). Authorized power: 31-kw visual, aural. Antenna: 470-ft above av. terrain, 400-ft. above ground, 3960-ft. above sea level.

Latitude	47°	32'	08"
Longitude	111°	17'	02"

**Note:** Latitude and longitude coordinates shown are based on the North American Datum of 1927 (NAD 27) as currently required by the Mass Media Bureau of the FCC.

**Ownership:** Max Media X LLC (Group Owner).

**Began Operation:** March 25, 2002. Standard Definition. Began analog operations: March 21, 1954. Sale to present owner by Wooster Republican Printing Co. approved by FCC October 22, 2004. Sale to Wooster Republican Printing Co. by Advance Corp. approved by FCC April 26, 1982. Sale to Advance by Harriscope Broadcasting Corp. approved by FCC April 21, 1977. Sale to Harriscope by David E. Bright, Ernest Scanlon & Daniel O'Shea approved by FCC May 23, 1962. Sale to Bright, Scanlon & O'Shea by Joseph P. Wilkins and associates approved by FCC January 27, 1960. Ceased analog operations: February 17, 2009.

**Represented (engineering):** Hammett & Edison Inc.

**Represented (legal):** Williams Mullen.

**Represented (sales):** Continental Television Sales.

**Personnel:**

Danette Sukut, General Manager & General Sales Manager.

Chris Grogan, News Director.

Roy Davis, Chief Engineer.

Clay Melssner, Business Manager.

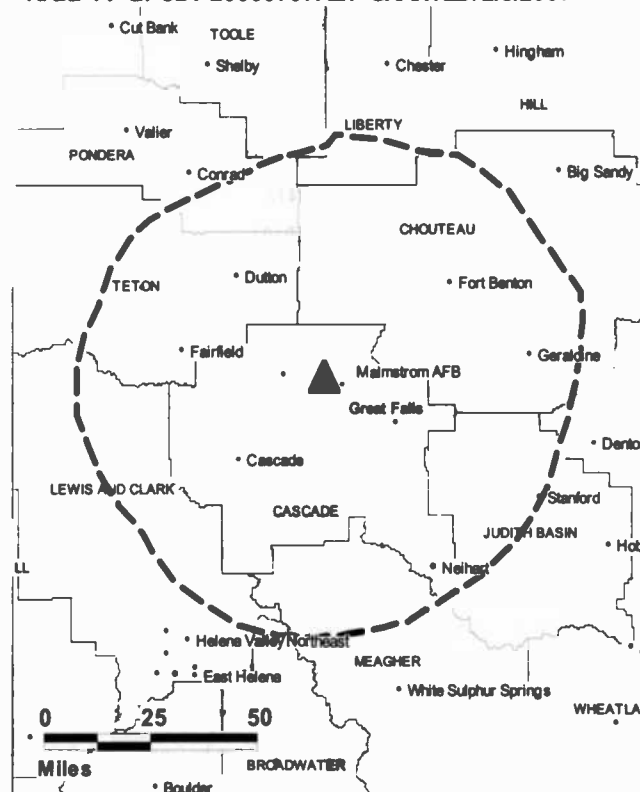
Linda Julius, Programming Director.

Tom Ciprari, Promotion Director.

Shari Kay, Traffic Manager.

**City of License:** Great Falls. **Station DMA:** Great Falls, MT. **Rank:** 190.

**KFBB-TV BPCDT-20060707AEY GRANTED: 2/8/2007**



© 2012 Warren Communications News

Circulation © 2011 Nielsen. Coverage based on Nielsen study.

Grand Total	Cable TV Households	Non-cable TV Households	Total TV Households
Estimated Station Totals *	48,110	43,690	91,800
Average Weekly Circulation (2011)	20,619	16,771	37,390
Average Daily Circulation (2011)			16,659

Station DMA Total	Cable TV Households	Non-cable TV Households	Total TV Households
Estimated Station Totals *	31,080	32,560	63,640
Average Weekly Circulation (2011)	16,972	16,170	33,142
Average Daily Circulation (2011)			15,317

Other DMA Total	Cable TV Households	Non-cable TV Households	Total TV Households
Estimated Station Totals *	17,030	11,130	28,160
Average Weekly Circulation (2011)	3,647	601	4,248
Average Daily Circulation (2011)			1,342

\*Estimated station totals are sums of the Nielsen TV and Cable TV household estimates for each county in which the station registers viewing of more than 5% as per the Nielsen Survey Methods.



Montana — Hardin

**KHMT**

**Ch. 22**

**Network Service:** FOX.

**Licensee:** Mission Broadcasting Inc., 30400 Detroit Rd, Ste 304, Westlake, OH 44145-1855.

**Studio:** 445 S 24th St W, Billings, MT 59102.

**Mailing Address:** 445 S. 24th St. W, Billings, MT 59102.

**Phone:** 406-652-4743. **Fax:** 406-652-6963.

**E-mail:** szoldowski@ksvi.com

**Web Site:** <http://www.yourbigsky.com>

**Technical Facilities:** Channel No. 22 (518-524 MHz). Authorized power: 1000-kw max. visual, aural. Antenna: 812-ft above av. terrain, 368-ft. above ground, 4423-ft. above sea level.

Latitude 45° 44' 24"  
Longitude 108° 08' 18"

**Note:** Latitude and longitude coordinates shown are based on the North American Datum of 1927 (NAD 27) as currently required by the Mass Media Bureau of the FCC.

**Ownership:** Mission Broadcasting Inc. (Group Owner).

**Began Operation:** February 26, 2009. Began analog operations: November 26, 1980. Ceased analog operations: June 12, 2009. Transfer of control by Mission Broadcasting Inc. from Estate of David S Smith to Nancie J Smith to settle estate pending. Involuntary transfer of control by Mission Broadcasting Inc. from David S Smith (deceased) to Estate of David S Smith (Nancie J Smith, Executor) approved by FCC June 6, 2011. Pro forma assignment to present owner by Kenos Broadcasting II Inc. (David S Smith) approved by FCC December 22, 2003. Sale to Kenos Broadcasting II Inc. (David S Smith) by VHR Broadcasting Inc. approved by FCC December 17, 2003. Sale to VHR Broadcasting Inc. by Wolf Mountain Broadcasting Inc. approved by FCC November 29, 2001.

**Represented (legal):** Drinker Biddle.

**Represented (sales):** Katz Media Group.

**Personnel:**

**Sandra Zoldowski, General Manager & General Sales Manager.**

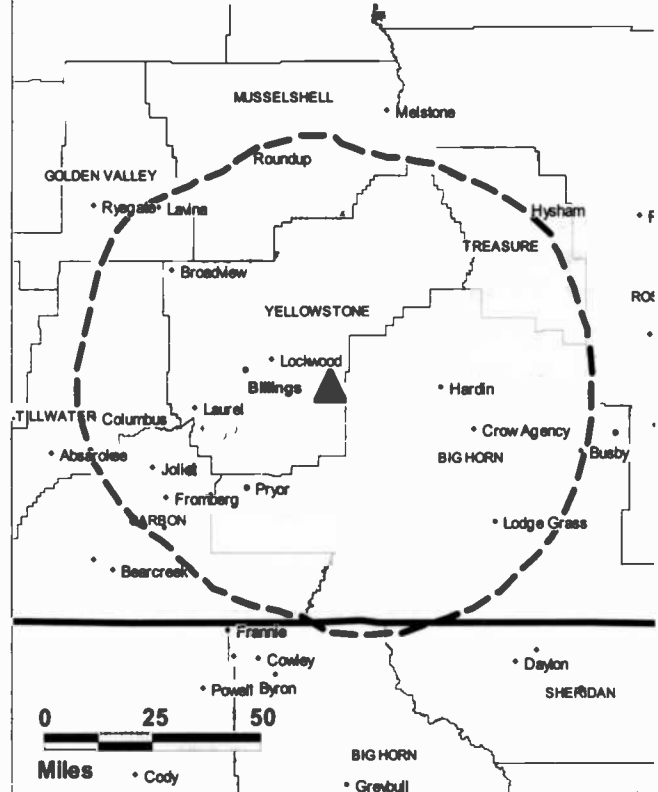
**Scott Smith, Operations Manager.**

**Ron Walden, Chief Engineer.**

**Patricia King, Program Director.**

**City of License:** Hardin. **Station DMA:** Billings, MT. **Rank:** 168.

**KHMT B MPCDT-20070125ACV GRANTED: 2/9/2007**



© 2012 Warren Communications News

Circulation © 2011 Nielsen. Coverage based on Nielsen study.

Grand Total	Cable TV Households	Non-cable TV Households	Total TV Households
Estimated Station Totals *	60,160	51,020	111,180
Average Weekly Circulation (2011)	25,136	17,123	42,259
Average Daily Circulation (2011)			11,999
Station DMA Total	Cable TV Households	Non-cable TV Households	Total TV Households
Estimated Station Totals *	55,020	47,210	102,230
Average Weekly Circulation (2011)	23,297	16,891	40,188
Average Daily Circulation (2011)			11,654
Other DMA Total	Cable TV Households	Non-cable TV Households	Total TV Households
Estimated Station Totals *	5,140	3,810	8,950
Average Weekly Circulation (2011)	1,839	232	2,071
Average Daily Circulation (2011)			345

\*Estimated station totals are sums of the Nielsen TV and Cable TV household estimates for each county in which the station registers viewing of more than 5% as per the Nielsen Survey Methods.



**KTVH-DT**  
**Ch. 12**

**Network Service:** NBC.

**Licensee:** Beartooth Communications Co., 1500 Foremaster Ln, Las Vegas, NV 89101.

**Studio:** 100 W Lyndale Ave, Ste A, Helena, MT 59601.

**Mailing Address:** PO Box 6125, Helena, MT 59604.

**Phone:** 406-457-1212; 702-642-3333. **Fax:** 406-442-5106.

**E-mail:** kcarrick@beartoothnbc.com

**Web Site:** http://www.ktvh.com

**Technical Facilities:** Channel No. 12 (204-210 MHz). Authorized power: 17.5-kw visual, aural. Antenna: 2340-ft above av. terrain, 144-ft. above ground, 7943-ft. above sea level.

Latitude 46° 49' 35"  
Longitude 111° 42' 33"

**Note:** Latitude and longitude coordinates shown are based on the North American Datum of 1927 (NAD 27) as currently required by the Mass Media Bureau of the FCC.

**Ownership:** Sunbelt Communications Co. (Group Owner).

**Began Operation:** Station broadcasting digitally on its analog channel allotment. Began analog operations: January 1, 1958. Left air February 5, 1959; resumed operation August 6, 1959. Sale to Helena TV Inc. by Joseph S. Sample, who took over all properties from Ed Craney, approved by FCC January 18, 1961. Sale to Capital City by Helena TV Inc. approved by FCC June 5, 1963. Transfer of control to Tim Babcock by Paul B. McAdam & A. W. Scribner approved by FCC December 18, 1968. Sale to Lynn H. Koch, et al., by Tim Babcock approved by FCC November 29, 1979. Sale to Donna G. Bradley, Lyle A. Courtnege & Lundberg approved by FCC April 22, 1985. Sale to Big Sky Broadcasting LP approved by FCC August 4, 1988. Sale to Grapevine Communications Inc. approved by FCC November 22, 1996 but never consummated. Sale to present owner by Big Sky Broadcasting LP approved by FCC May 15, 1997. Ceased analog operations: February 17, 2009.

**Represented (sales):** Blair Television.

**Personnel:**

**Kathy Carrick**, General Manager & General Sales Manager.

**Melissa Jensen**, News Director.

**Jim Meier**, Assistant Engineer.

**Wendy Hill**, Business Manager.

**Barb Monroy**, Program Director.

**Carmen Sharp**, Local Sales Manager.

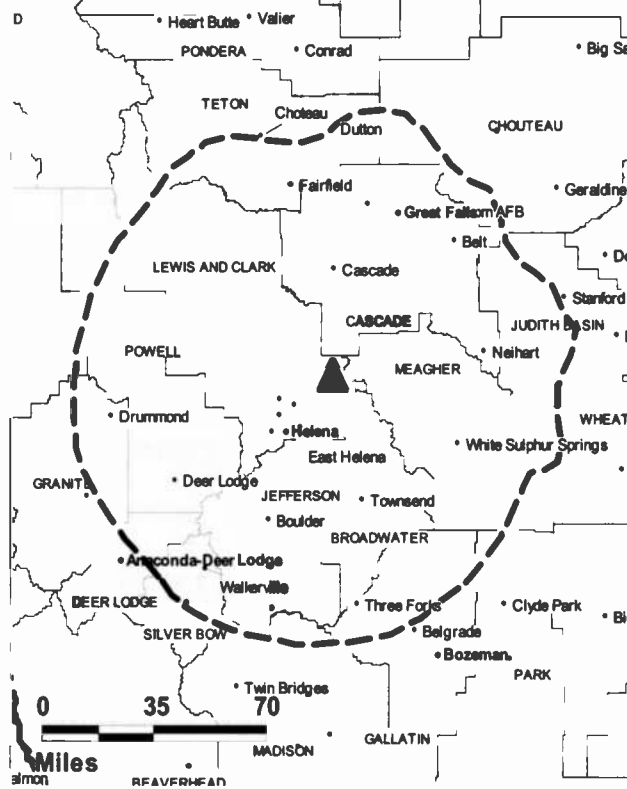
**Greg Pace**, Creative Services & Promotion Director.

**Bruce Ricker**, Production Manager.

**Corie Sobrepasa**, Traffic Manager.

**City of License:** Helena. **Station DMA:** Helena, MT. **Rank:** 206.

KTVH-DT BPCDT-20080619ADQ GRANTED: 1/21/2009



© 2012 Warren Communications News

Circulation © 2011 Nielsen. Coverage based on Nielsen study.

GrandTotal	Cable TV Households	Non-cable TV Households	Total TV Households
Estimated Station Totals *	18,900	17,060	35,960
Average Weekly Circulation (2011)	10,818	6,629	17,447
Average Daily Circulation (2011)			8,557
Station DMA Total	Cable TV Households	Non-cable TV Households	Total TV Households
Estimated Station Totals *	15,350	12,680	28,030
Average Weekly Circulation (2011)	9,729	6,247	15,976
Average Daily Circulation (2011)			7,814
Other DMA Total	Cable TV Households	Non-cable TV Households	Total TV Households
Estimated Station Totals *	3,550	4,380	7,930
Average Weekly Circulation (2011)	1,089	382	1,471
Average Daily Circulation (2011)			743

\*Estimated station totals are sums of the Nielsen TV and Cable TV household estimates for each county in which the station registers viewing of more than 5% as per the Nielsen Survey Methods.

**KCFW-TV**  
**Ch. 9**  
**(Satellite of KECI-TV, Missoula)**

**Network Service:** NBC.

**Licensee:** BlueStone License Holdings Inc., 280 Park Ave, 25 Fl, E Tower, New York, NY 10017.

**Studio:** 401 First Ave. E, Kalispell, MT 59901.

**Mailing Address:** PO Box 857, Kalispell, MT 59903.

**Phone:** 406-755-5239. **Fax:** 406-752-8002.

**E-mail:** news@kcfw.com

**Web Site:** http://www.nbcmontana.com

**Technical Facilities:** Channel No. 9 (186-192 MHz). Authorized power: 2.5-kw visual, aural. Antenna: 2789-ft above av. terrain, 220-ft. above ground, 6900-ft. above sea level.

Latitude	48°	00'	48"
Longitude	114°	21'	55"

Holds CP for change to channel number 9, 17-kw visual, 2789-ft above av. terrain, 220-ft. above ground, 6900-ft. above sea level; lat. 48° 00' 48", long. 114° 21' 55", BMPCDT-20080613ABC.

**Note:** Latitude and longitude coordinates shown are based on the North American Datum of 1927 (NAD 27) as currently required by the Mass Media Bureau of the FCC.

**Ownership:** Bortan Media Group LLC (Group Owner).

**Began Operation:** February 1, 2002. Standard Definition. Station broadcasting digitally on its analog channel allotment. Began analog operations: June 10, 1968. Transfer to present owner by BlueStone TV Holdings Inc. approved by FCC April 24, 2007. Sale to BlueStone TV Holdings Inc. by Lamco Communications Inc. approved by FCC April 29, 2004. Sale to Lamco Communications Inc. by Precht Communications Inc. approved by FCC April 29, 1998. Ceased analog operations: June 12, 2009.

**Represented (sales):** Katz Media Group.

**Represented (legal):** Covington & Burling.

**Personnel:**

**Becky Swan**, General Manager.

**Dan Buchta**, General Sales Manager.

**Amy Robertson**, Local Sales Manager.

**Gavin Maliska**, News Director.

**Chris Neuhausen**, Chief Engineer.

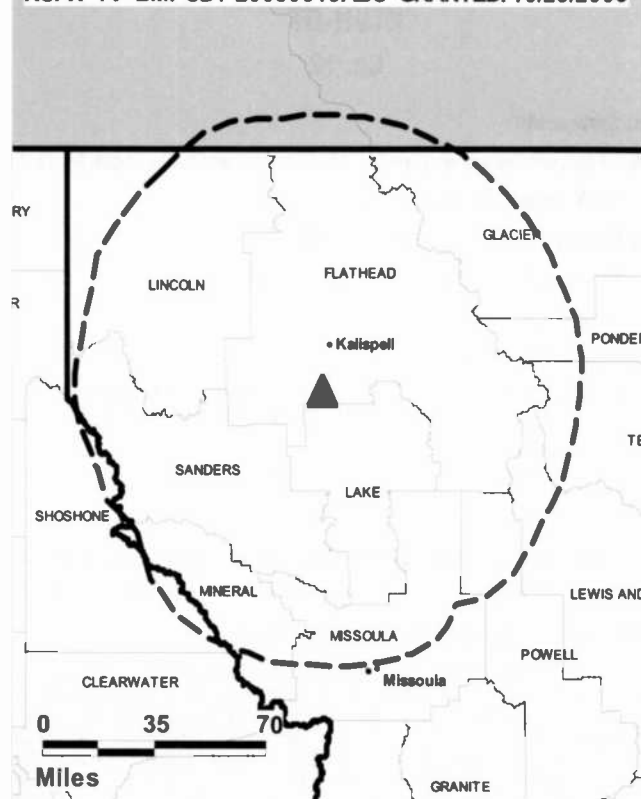
**Margaret Williams**, Business Manager.

**Scott Ashelman**, Production & Promotion Manager.

**Roxanne Lyson**, Traffic Manager.

**City of License:** Kalispell. **Station DMA:** Missoula, MT. **Rank:** 165.

KCFW-TV BMPCDT-20080613ABC GRANTED: 10/29/2009



© 2012 Warren Communications News

Circulation © 2011 Nielsen. Coverage based on Nielsen study.

GrandTotal	Cable TV Households	Non-cable TV Households	Total TV Households
Estimated Station Totals *	18,890	35,110	54,000
Average Weekly Circulation (2011)	11,150	4,878	16,028
Average Daily Circulation (2011)			9,082
Station DMA Total	Cable TV Households	Non-cable TV Households	Total TV Households
Estimated Station Totals *	17,720	28,530	46,250
Average Weekly Circulation (2011)	10,074	4,292	14,366
Average Daily Circulation (2011)			8,237
Other DMA Total	Cable TV Households	Non-cable TV Households	Total TV Households
Estimated Station Totals *	1,170	6,580	7,750
Average Weekly Circulation (2011)	1,076	586	1,662
Average Daily Circulation (2011)			845

\*Estimated station totals are sums of the Nielsen TV and Cable TV household estimates for each county in which the station registers viewing of more than 5% as per the Nielsen Survey Methods.



**KYUS-TV**  
**Ch. 3**  
**(Satellite of KULR-TV, Billings)**

**Network Service:** NBC.

**Licensee:** KYUS Broadcasting Corp., 210 S Douglas St, Glendive, MT 59330.

**Studio:** 2045 Overland Ave, Billings, MT 59102.

**Mailing Address:** PO Box 80810, Billings, MT 59108.

**Phone:** 406-656-8000. **Fax:** 406-652-8207.

**E-mail:** bcummings@kulr.com

**Web Site:** http://www.kulr8.com

**Technical Facilities:** Channel No. 3 (60-66 MHz). Authorized power: 1.03-kw visual, aural. Antenna: 99-ft above av. terrain, 75-ft. above ground, 2644-ft. above sea level.

Latitude	46°	25'	34"
Longitude	105°	51'	38"

**Note:** Latitude and longitude coordinates shown are based on the North American Datum of 1927 (NAD 27) as currently required by the Mass Media Bureau of the FCC.

**Ownership:** Glendive Broadcasting Corp. (Group Owner).

**Began Operation:** June 12, 2009. Station broadcasting digitally on its analog channel allotment. Began analog operations: September 1, 1969. Sale to present owner by KOUS-TV approved by FCC February 15, 1995. Sale to KOUS-TV by Custer Broadcasting Corp. approved by FCC March 14, 1984. Ceased analog operations: June 12, 2009.

**Represented (sales):** Continental Television Sales.

**Personnel:**

**Bruce Cummings**, President & General Manager.

**Rafael Archilla**, General Sales Manager.

**Seb Rogers**, Production Manager.

**Joel Lundstad**, News & Public Affairs Director.

**Mark Huller**, Chief Engineer.

**Marcie Hummel**, Business Manager.

**Linda Shandy**, Program Director.

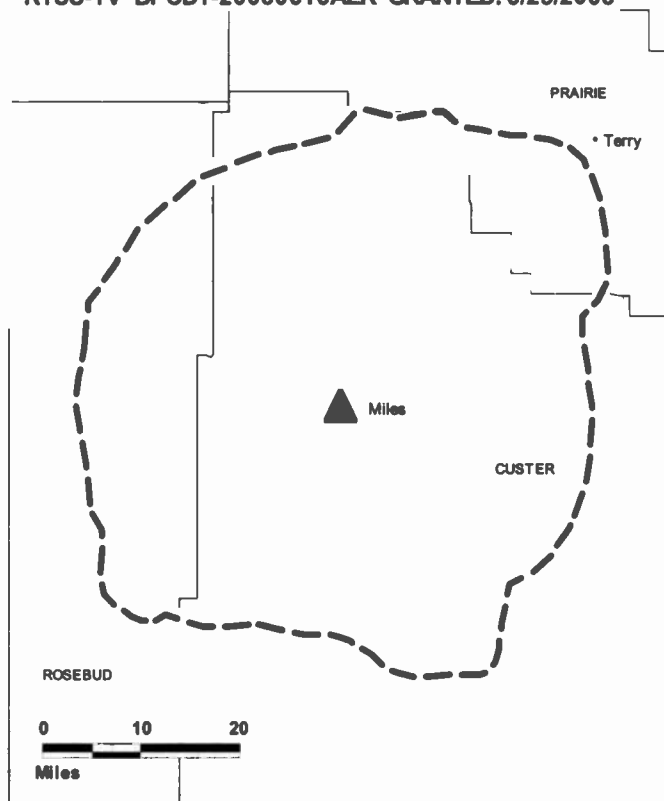
**Kris Aschim**, Promotion Director.

**Andrew Demerest**, Promotions Director.

**Tara Gilsrud**, Traffic Manager.

**City of License:** Miles City. **Station DMA:** Billings, MT. **Rank:** 168.

**KYUS-TV BPCDT-20080616AEK GRANTED: 6/25/2008**



Circulation © 2011 Nielsen. Coverage based on Nielsen study.

Grand Total	Cable TV Households	Non-cable TV Households	Total TV Households
Estimated Station Totals *	210	1,260	1,470
Average Weekly Circulation (2011)	38	82	120
Average Daily Circulation (2011)			32
Station DMA Total	Cable TV Households	Non-cable TV Households	Total TV Households
Estimated Station Totals *	0	1,260	1,260
Average Weekly Circulation (2011)	0	82	82
Average Daily Circulation (2011)			24
Other DMA Total	Cable TV Households	Non-cable TV Households	Total TV Households
Estimated Station Totals *	210	0	210
Average Weekly Circulation (2011)	38	0	38
Average Daily Circulation (2011)			8

\*Estimated station totals are sums of the Nielsen TV and Cable TV household estimates for each county in which the station registers viewing of more than 5% as per the Nielsen Survey Methods.

**KECI-TV**  
Ch. 13

(Operates satellites KCFW-TV, Kalispell; KTVM-TV, Butte)

**Network Service:** NBC.

**Licensee:** BlueStone License Holdings Inc., 280 Park Ave, 25 Fl, E Tower, New York, NY 10017.

**Studio:** 340 W Main St, Missoula, MT 59802.

**Mailing Address:** PO Box 5268, Missoula, MT 59806.

**Phone:** 406-721-2063. **Fax:** 406-721-6791.

**E-mail:** news@keci.com

**Web Site:** http://www.nbcmontana.com

**Technical Facilities:** Channel No. 13 (210-216 MHz). Authorized power: 41.3-kw visual, aural. Antenna: 2001-ft above av. terrain, 243-ft. above ground, 7060-ft. above sea level.

Latitude 47° 01' 04"  
Longitude 114° 00' 47"

**Note:** Latitude and longitude coordinates shown are based on the North American Datum of 1927 (NAD 27) as currently required by the Mass Media Bureau of the FCC.

**Ownership:** Bonten Media Group LLC (Group Owner).

**Began Operation:** August 17, 2006. Station broadcasting digitally on its analog channel allotment. Began analog operations: July 1, 1954. Sale to KMSO-TV Inc. (Dale G. Moore) by Mosby's Inc. approved by FCC September 11, 1964. Sale to Precht Communications Inc. by Dale G. Moore approved by FCC August 24, 1978. Sale to Lamco Communications Inc. by Precht Communications Inc. approved by FCC April 29, 1998. Sale to BlueStone TV Holdings Inc. by Lamco Communications Inc. approved by FCC April 29, 2004. Transfer to present owner by BlueStone TV Holdings Inc. approved by FCC April 24, 2007. Ceased analog operations: June 12, 2009.

**Represented (engineering):** Cohen Dippell & Everist PC.

**Represented (legal):** Covington & Burling.

**Represented (sales):** Continental Television Sales.

**Personnel:**

Becky Swan, General Manager.

Dan Buchta, General Sales Manager.

Amy Robertson, Local Sales Manager.

Gavin Maliska, News Director.

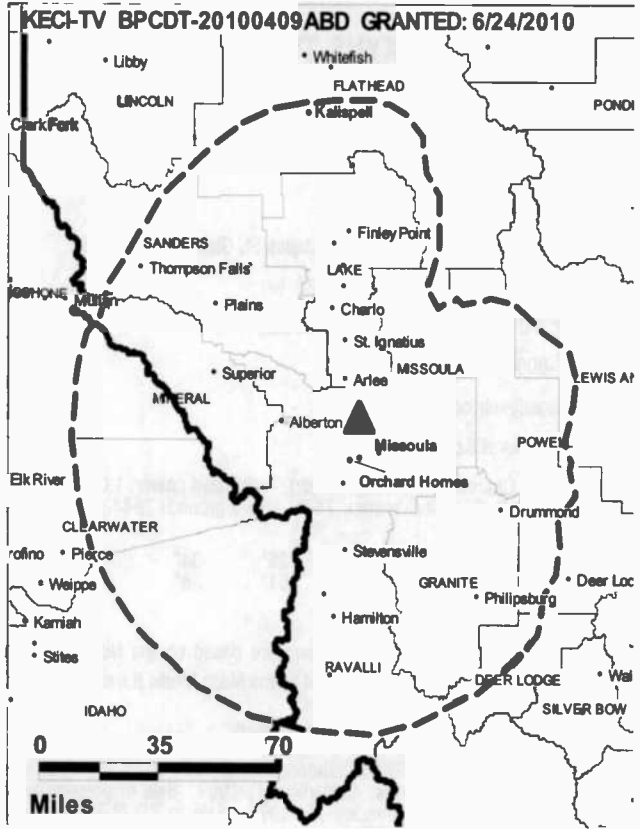
Charlie Cannaliato, Chief Engineer.

Margaret Williams, Business Manager.

Scott Ashelman, Production & Promotion Director.

Roxanne Lyson, Traffic Manager.

**City of License:** Missoula. **Station DMA:** Missoula, MT. **Rank:** 165.



© 2012 Warren Communications News

Circulation © 2011 Nielsen. Coverage based on Nielsen study.

Grand Total	Cable TV Households	Non-cable TV Households	Total TV Households
Estimated Station Totals *	26,790	65,240	92,030
Average Weekly Circulation (2011)	17,160	33,643	50,803
Average Daily Circulation (2011)			23,993
Station DMA Total	Cable TV Households	Non-cable TV Households	Total TV Households
Estimated Station Totals *	26,790	63,750	90,540
Average Weekly Circulation (2011)	17,160	33,561	50,721
Average Daily Circulation (2011)			23,969
Other DMA Total	Cable TV Households	Non-cable TV Households	Total TV Households
Estimated Station Totals *	0	1,490	1,490
Average Weekly Circulation (2011)	0	82	82
Average Daily Circulation (2011)			24

\*Estimated station totals are sums of the Nielsen TV and Cable TV household estimates for each county in which the station registers viewing of more than 5% as per the Nielsen Survey Methods.

**KPAX-TV**  
**Ch. 7**

**Network Service:** CW, CBS.

**Licensee:** KPAX Communications Inc., 1049 W Central Ave, PO Box 4827, Missoula, MT 59806.

**Studio:** 1049 W Central Ave, Missoula, MT 59801.

**Mailing Address:** 1049 W. Central Ave, Missoula, MT 59801.

**Phone:** 406-542-4400. **Fax:** 406-543-7111.

**E-mail:** doug@kpax.com

**Web Site:** http://www.kpax.com

**Technical Facilities:** Channel No. 7 (174-180 MHz). Authorized power: 22.5-kw visual, aural. Antenna: 2106-ft above av. terrain, 242-ft. above ground, 7059-ft. above sea level.

Latitude 47° 01' 06"  
Longitude 114° 00' 41"

**Note:** Latitude and longitude coordinates shown are based on the North American Datum of 1927 (NAD 27) as currently required by the Mass Media Bureau of the FCC.

**Ownership:** Evening Post Publishing Co. (Group Owner).

**Began Operation:** February 8, 2007. Began analog operations: May 1, 1970. Sale to present owner by SJL Inc. approved by FCC October 31, 1986. Previous sale to SJL by Garryowen Corp. approved by FCC December 23, 1983. Ceased analog operations: June 12, 2009.

**Personnel:**

Robert Hermes, President, General Manager & Station Manager.

Tammy Engle, Program, Business & Operations Manager.

Jim McLean, Sales Manager.

Dennis Bragg, News Director.

Doug Sebastian, Chief Engineer.

James Rafferty, Promotion Director.

Dave McLean, Production Manager.

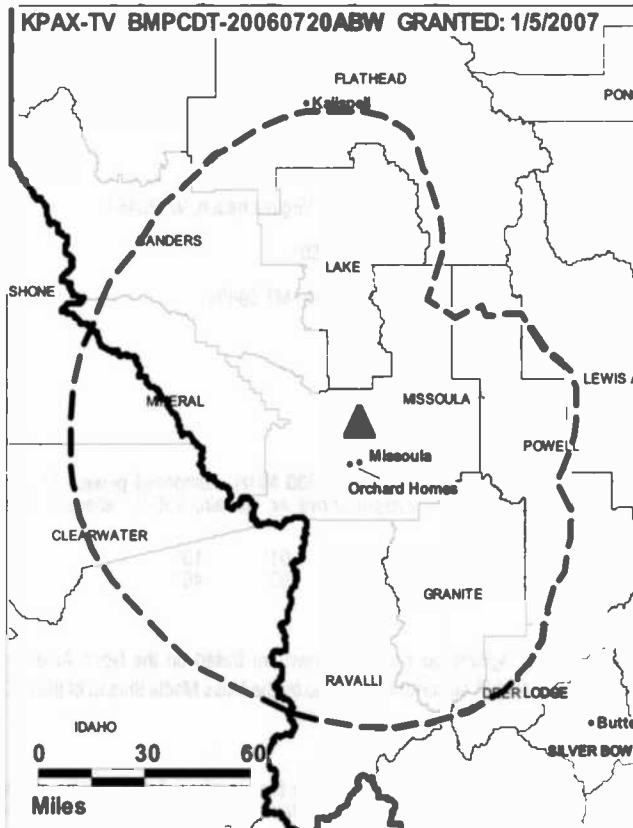
Tonya Roberts, Local Traffic Manager.

**City of License:** Missoula. **Station DMA:** Missoula, MT. **Rank:** 165.



Get the industry standard FREE —

For a no-obligation trial call 800-771-9202 or visit www.warren-news.com



© 2012 Warren Communications News

Circulation © 2011 Nielsen. Coverage based on Nielsen study.

Grand Total	Cable TV Households	Non-cable TV Households	Total TV Households
Estimated Station Totals *	43,250	71,820	115,070
Average Weekly Circulation (2011)	25,131	40,182	65,313
Average Daily Circulation (2011)			35,820
Station DMA Total	Cable TV Households	Non-cable TV Households	Total TV Households
Estimated Station Totals *	42,080	63,750	105,830
Average Weekly Circulation (2011)	24,606	39,545	64,151
Average Daily Circulation (2011)			35,176
Other DMA Total	Cable TV Households	Non-cable TV Households	Total TV Households
Estimated Station Totals *	1,170	8,070	9,240
Average Weekly Circulation (2011)	525	637	1,162
Average Daily Circulation (2011)			644

\*Estimated station totals are sums of the Nielsen TV and Cable TV household estimates for each county in which the station registers viewing of more than 5% as per the Nielsen Survey Methods.

Montana — Missoula

**KTMF**  
**Ch. 23**

**Network Service:** FOX, ABC.

**Licensee:** MMM License LLC, 900 Laskin Rd, Virginia Beach, VA 23451.

**Studio:** 2200 Stephens Ave, Missoula, MT 59801.

**Mailing Address:** 2200 Stephens Ave, Missoula, MT 59801.

**Phone:** 406-542-8900. **Fax:** 406-728-4800.

**E-mail:** ljulius@maxmontana.com

**Web Site:** http://www.abcmontana.com

**Technical Facilities:** Channel No. 23 (524-530 MHz). Authorized power: 92.6-kw max. visual, aural. Antenna: 2106-ft above av. terrain, 256-ft. above ground, 7047-ft. above sea level.

Latitude	47°	01'	10"
Longitude	114°	00'	46"

**Note:** Latitude and longitude coordinates shown are based on the North American Datum of 1927 (NAD 27) as currently required by the Mass Media Bureau of the FCC.

**Ownership:** Max Media X LLC (Group Owner).

**Began Operation:** September 21, 2006. Station broadcasting digitally on its analog channel allotment. Began analog operations: November 16, 1990. Ceased analog operations: February 17, 2009.

**Represented (legal):** Williams Mullen.

**Represented (sales):** Blair Television.

**Personnel:**

Linda Gray, President & General Manager.

Leslie Stoll, National Sales Manager.

Mark Huller, Engineering Director.

Clay Meissner, Business Manager.

Linda Julius, Program Manager.

Tom Ciprari, Operations & Creative Services Director.

Mike Freemole, Production Manager.

Sharikay Austin, Traffic Manager.

**City of License:** Missoula. **Station DMA:** Missoula, MT. **Rank:** 165.



© 2012 Warren Communications News

Circulation © 2011 Nielsen. Coverage based on Nielsen study.

Grand Total	Cable TV Households	Non-cable TV Households	Total TV Households
Estimated Station Totals *	43,250	65,240	108,490
Average Weekly Circulation (2011)	19,032	27,188	46,220
Average Daily Circulation (2011)			16,234
Station DMA Total	Cable TV Households	Non-cable TV Households	Total TV Households
Estimated Station Totals *	42,080	63,750	105,830
Average Weekly Circulation (2011)	18,948	27,099	46,047
Average Daily Circulation (2011)			16,185
Other DMA Total	Cable TV Households	Non-cable TV Households	Total TV Households
Estimated Station Totals *	1,170	1,490	2,660
Average Weekly Circulation (2011)	84	89	173
Average Daily Circulation (2011)			49

\*Estimated station totals are sums of the Nielsen TV and Cable TV household estimates for each county in which the station registers viewing of more than 5% as per the Nielsen Survey Methods.



# ADVANCED TV Factbook

TELCO/IPTV • CABLE TV • TV STATIONS

**Continuously Updated • Easy Internet Access • Fully Searchable**

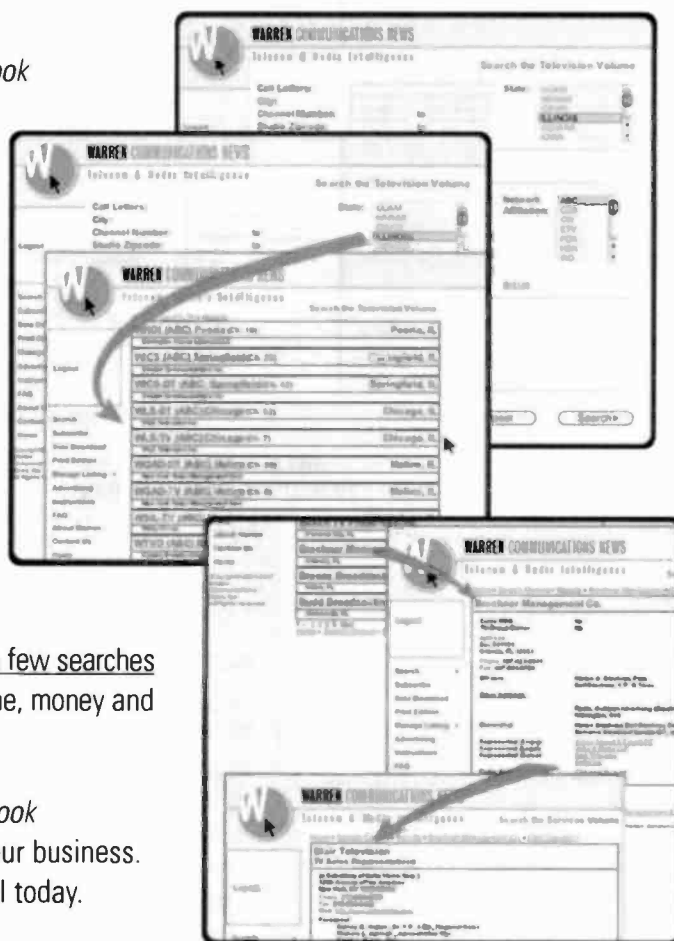
Now you can access the entire contents of the Television & Cable Factbook instantly on your desktop or any Internet connection.

Your subscription to the *Advanced TV Factbook* online will provide you with access to over 1 million detailed records. Best of all, the database is continuously updated to ensure you always have the most current industry intelligence.

The user-friendly query interface allows you to perform fully customized data searches—so you can retrieve data in a number of ways, tailored to your precise needs. The search options are extensive and flexible, and will save you hours and hours of cumbersome research time.

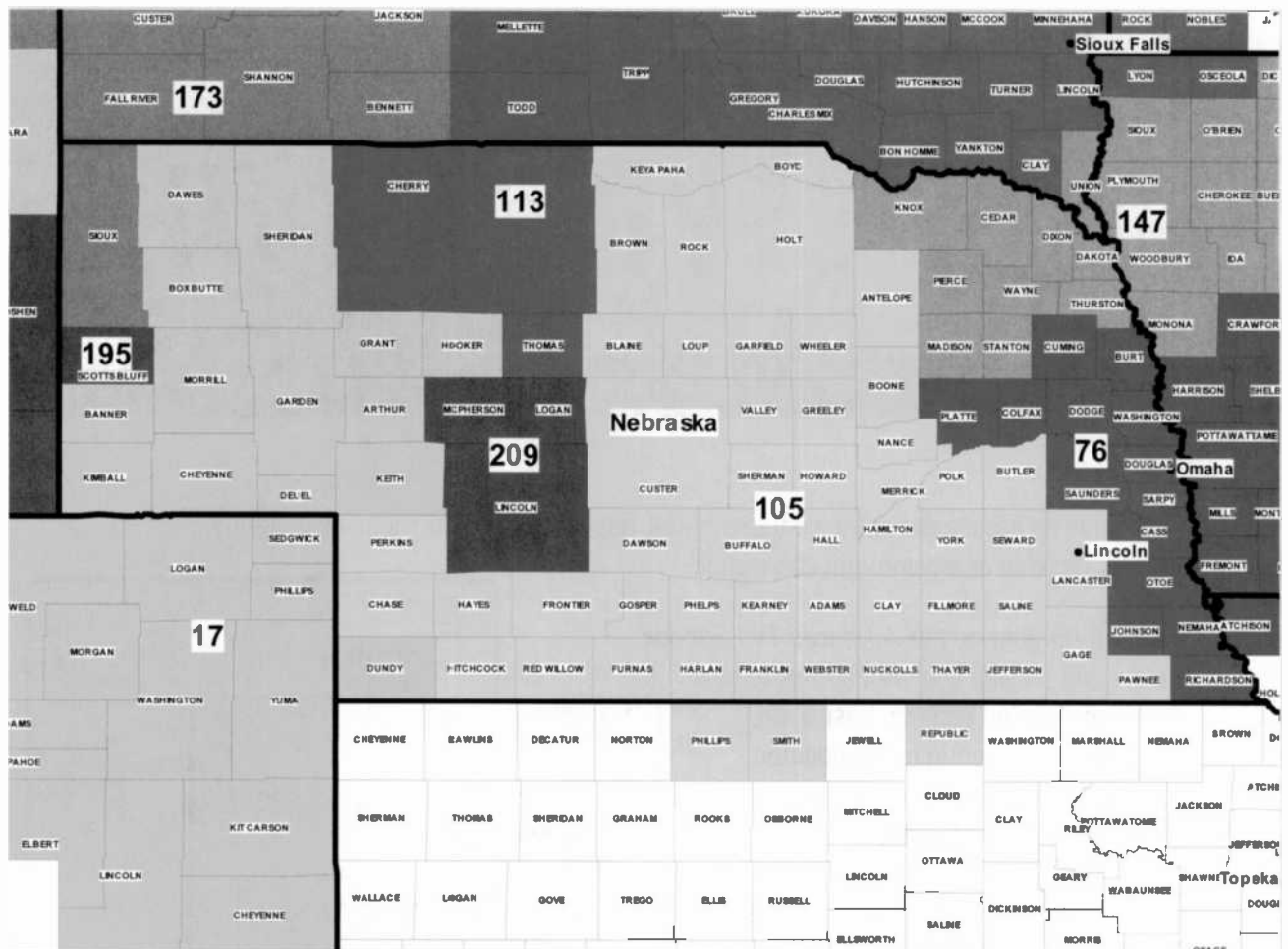
You'll recover your subscription cost after just a few searches and continue to save enormous amounts of time, money and effort with every search.

See for yourself why the *Advanced TV Factbook* online is an indispensable tool for you and your business. Sign up for your **no-risk, no obligation** trial today.



**Take a FREE 7-day trial at**  
**[www.warren-news.com/factbookonline.htm](http://www.warren-news.com/factbookonline.htm)**

You have **nothing to lose** and **lots of time and money to save.**



© 2012 Warren Communications News

MARKET	NIELSEN DMA TV HOUSEHOLDS	RANK	MARKET AREA COMMERCIAL STATIONS
Denver, CO	1,548,570	17	KCOO-TV (23); KCEC (51); KCNC-TV (35); KOEN-TV (29); KOVR (32); KETO (46); KFCT (21); KFNR (9); KMGH-TV (7); KPJR-TV (38); KPXC-TV (43); KREG-TV (23); KTFO-OT (15); KTVD (19); KUSA (9); KWGN-TV (34)
Omaha, NE	415,510	76	KETV (20); KMTV-TV (45); KPTM (43); KXVO (38); WOWT-TV (22)
Lincoln & Hastings-Keamey, NE	280,310	105	KFXL-TV (51); KGIN (11); KHAS-TV (5); KHGI-TV (13); KLKN (8); KOLN (10); KSNK (12); KWNB-TV (6)
Sioux Falls (Mitchell), SO	261,530	113	KABY-TV (9); KOLO-TV (3); KOLT-TV (47); KOLV-TV (26); KELO-TV (11); KPLO-TV (14); KPRY-TV (19); KSFY-TV (13); KTTM (12); KTTW (7); KWSO (36)
Sioux City, IA	157,060	147	KCAU-TV (9); KMEG (39); KPTH (49); KTV (41)
Rapid City, SO	100,120	173	KCLO-TV (16); KEVN-TV (7); KHSS-TV (10); KIVV-TV (5); KNBN (21); KOTA-TV (2); KSGW-TV (13)
Cheyenne, WY-Scottsbluff, NE	56,640	195	KOUH-TV (7); KGWN-TV (30); KLWY (27); KQCK (11); KSTF (29)
North Platte, NE	15,180	209	KNOP-TV (2)

Nebraska Station Totals as of October 1, 2011

	VHF	UHF	TOTAL
Commercial Television	9	7	16
Educational Television	5	4	9
	14	11	25

**Nebraska TV Station Index**

KDUH-TV (Ch. 7) — Scottsbluff . . . . . p. A-796  
 KETV (Ch. 20) — Omaha . . . . . p. A-791  
 KFXL-TV (Ch. 51) — Lincoln . . . . . p. A-786  
 KGIN (Ch. 11) — Grand Island . . . . . p. A-782

KHAS-TV (Ch. 5) — Hastings . . . . . p. A-783  
 KHGI-TV (Ch. 13) — Kearney . . . . . p. A-785  
 KLKN (Ch. 8) — Lincoln . . . . . p. A-787  
 KMTV-TV (Ch. 45) — Omaha . . . . . p. A-792  
 KNOP-TV (Ch. 2) — North Platte . . . . . p. A-790  
 KOLN (Ch. 10) — Lincoln . . . . . p. A-788

KPTM (Ch. 43) — Omaha . . . . . p. A-793  
 KSNK (Ch. 12) — McCook . . . . . p. A-789  
 KSTF (Ch. 29) — Scottsbluff . . . . . p. A-797  
 KWNB-TV (Ch. 6) — Hayes Center . . . . . p. A-784  
 KOVO (Ch. 38) — Omaha . . . . . p. A-794  
 WOWT-TV (Ch. 22) — Omaha . . . . . p. A-795

Call Letters	Channel	City
KDUH-TV	7	Scottsbluff
KETV	20	Omaha
KFXL-TV	51	Lincoln
KGIN	11	Grand Island

Call Letters	Channel	City
KHAS-TV	5	Hastings
KHGI-TV	13	Kearney
KLKN	8	Lincoln
KMTV-TV	45	Omaha
KNOP-TV	2	North Platte
KOLN	10	Lincoln

Call Letters	Channel	City
KPTM	43	Omaha
KSNK	12	McCook
KSTF	29	Scottsbluff
KWNB-TV	6	Hayes Center
KOVO	38	Omaha
WOWT-TV	22	Omaha

# Nebraska — Grand Island

## KGIN Ch. 11 (Satellite of KOLN, Lincoln)

**Network Service:** MNT, CBS.

**Licensee:** Gray Television Licensee LLC, 1750 K St NW, Ste 1200, Washington, DC 20006.

**Studio:** 123 N Locust, Grand Island, NE 68801.

**Mailing Address:** 123 N. Locust, Grand Island, NE 68801.

**Phone:** 308-382-6100. **Fax:** 308-382-3216.

**E-mail:** kgin1011@hotmail.com

**Web Site:** <http://www.1011now.com>

**Technical Facilities:** Channel No. 11 (198-204 MHz). Authorized power: 25-kw visual, aural. Antenna: 1032-ft above av. terrain, 1014-ft. above ground, 3109-ft. above sea level.

Latitude	40°	35'	14"
Longitude	98°	48'	10"

**Note:** Latitude and longitude coordinates shown are based on the North American Datum of 1927 (NAD 27) as currently required by the Mass Media Bureau of the FCC.

**Ownership:** Gray Television Inc. (Group Owner).

**Began Operation:** February 17, 2009. Station broadcasting digitally on its analog channel allotment. Began analog operations: October 1, 1961. Ceased analog operations: February 17, 2009.

**Represented (sales):** Continental Television Sales.

**Represented (legal):** Wiley Rein LLP.

**Personnel:**

Lisa Guill, General Manager.

Brent Haun, Chief Engineer & Operations Manager.

Kris Ryan, General & National Sales Manager.

Clint Simmons, Local Sales Manager.

Nikki Bates, Promotion Director.

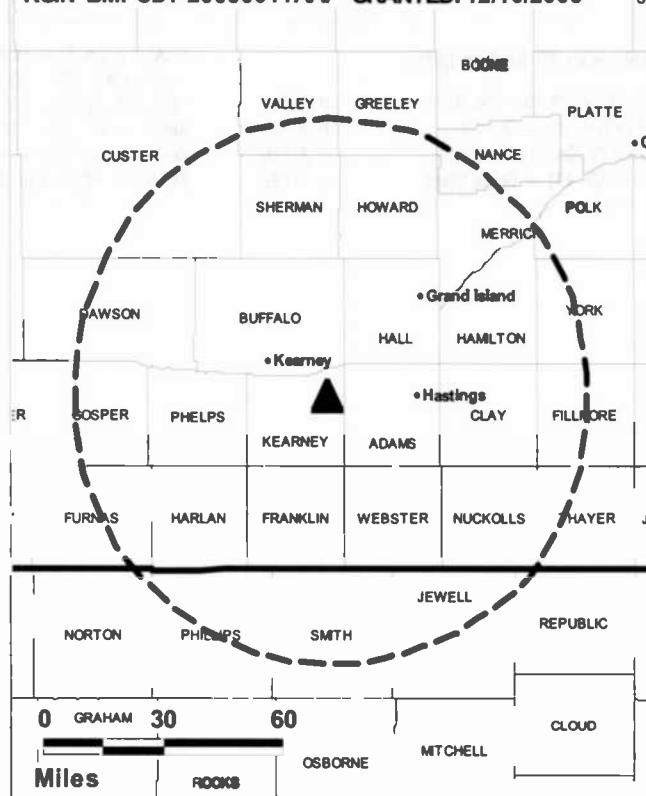
Troy Frankforter, Program Director & Production Manager.

Brad Penner, News Director.

**City of License:** Grand Island. **Station DMA:** Lincoln & Hastings-Kearney, NE.

**Rank:** 105.

KGIN BMPCDT-20080611AAP GRANTED: 12/10/2008



© 2012 Warren Communications News

Circulation © 2011 Nielsen. Coverage based on Nielsen study.

GrandTotal	Cable TV Households	Non-cable TV Households	Total TV Households
Estimated Station Totals *	52,940	48,990	101,930
Average Weekly Circulation (2011)	31,620	8,147	39,767
Average Daily Circulation (2011)			20,228
Station DMA Total	Cable TV Households	Non-cable TV Households	Total TV Households
Estimated Station Totals *	38,660	43,570	82,230
Average Weekly Circulation (2011)	25,053	7,600	32,653
Average Daily Circulation (2011)			17,255
Other DMA Total	Cable TV Households	Non-cable TV Households	Total TV Households
Estimated Station Totals *	14,280	5,420	19,700
Average Weekly Circulation (2011)	6,567	547	7,114
Average Daily Circulation (2011)			2,973

\*Estimated station totals are sums of the Nielsen TV and Cable TV household estimates for each county in which the station registers viewing of more than 5% as per the Nielsen Survey Methods.



# Nebraska — Hastings

## KHAS-TV

Ch. 5

**Network Service:** NBC.

**Licensee:** Hoak Media of Nebraska License LLC, 500 Crescent Ct, Ste 200, Dallas, TX 75201-7808.

**Studio:** 6475 Osborne Dr W, Hastings, NE 68901.

**Mailing Address:** PO Box 578, Hastings, NE 68902.

**Phone:** 402-463-1321. **Fax:** 402-463-6551.

**E-mail:** [ulysses.carlini@khasstv.com](mailto:ulysses.carlini@khasstv.com)

**Web Site:** <http://www.khasstv.com>

**Technical Facilities:** Channel No. 5 (76-82 MHz). Authorized power: 45-kw visual, aural. Antenna: 712-ft above av. terrain, 705-ft. above ground, 2641-ft. above sea level.

Latitude 40° 39' 06"  
Longitude 98° 23' 04"

**Note:** Latitude and longitude coordinates shown are based on the North American Datum of 1927 (NAD 27) as currently required by the Mass Media Bureau of the FCC.

**Ownership:** Hoak Media LLC (Group Owner).

**Began Operation:** November 26, 2008. Station broadcasting digitally on its analog channel allotment. Began analog operations: January 1, 1956. Sale to present owner by Shively Communications approved by FCC November 7, 2005. Sale to Shively Communications by Nebraska Television Corp. approved by FCC August 27, 1997. Ceased analog operations: December 1, 2008.

**Represented (legal):** Akin, Gump, Strauss, Hauer & Feld LLP.

**Represented (sales):** Katz Media Group.

**Personnel:**

Ulysses Carlini Jr., General Manager.

Al Uerling, Operations Director.

Marcia Hogan, National Sales Manager.

Connie Caldwell, Local Sales Manager.

Dennis Kellogg, News Director.

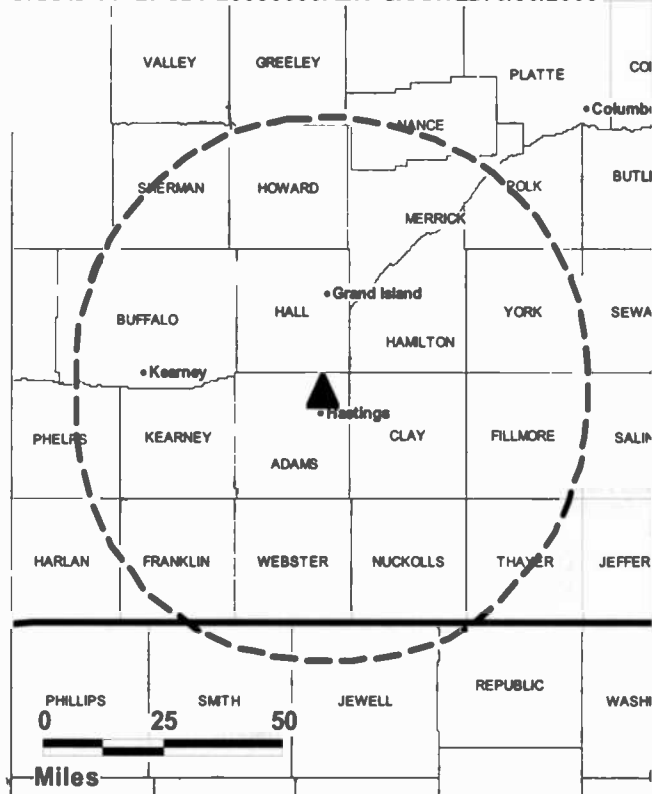
Jeff Marousek, Chief Engineer.

Julie Stewart, Business Manager.

Jackie Ackerman, Program Director.

**City of License:** Hastings. **Station DMA:** Lincoln & Hastings-Kearney, NE. **Rank:** 105.

KHAS-TV BPCDT-20080603ABR GRANTED: 6/30/2008



© 2012 Warren Communications News

Circulation © 2011 Nielsen. Coverage based on Nielsen study.

Grand Total	Cable TV Households	Non-cable TV Households	Total TV Households
Estimated Station Totals *	48,910	117,770	166,680
Average Weekly Circulation (2011)	21,610	39,931	61,541
Average Daily Circulation (2011)			21,802
Station DMA Total	Cable TV Households	Non-cable TV Households	Total TV Households
Estimated Station Totals *	47,900	117,770	165,670
Average Weekly Circulation (2011)	21,513	39,931	61,444
Average Daily Circulation (2011)			21,795
Other DMA Total	Cable TV Households	Non-cable TV Households	Total TV Households
Estimated Station Totals *	1,010	0	1,010
Average Weekly Circulation (2011)	97	0	97
Average Daily Circulation (2011)			7

\*Estimated station totals are sums of the Nielsen TV and Cable TV household estimates for each county in which the station registers viewing of more than 5% as per the Nielsen Survey Methods.

**Nebraska — Hayes Center**

**KWNB-TV**

**Ch. 6**

**(Satellite of KHGI-TV, Kearney)**

**Network Service:** ABC.

**Licensee:** Pappas Telecasting of Central Nebraska LP (A Delaware LP), 500 S Chinowth Rd, Visalia, CA 93277.

**Studio:** 1078 25 Rd, Axtel, NE 68924.

**Mailing Address:** PO Box 220, Kearney, NE 68848-0220.

**Phone:** 308-743-2494. **Fax:** 308-743-2644.

**E-mail:** dnau@nebraska.tv

**Web Site:** http://www.nebraska.tv

**Technical Facilities:** Channel No. 6 (82-88 MHz). Authorized power: 11.9-kw visual, aural. Antenna: 725-ft above av. terrain, 541-ft. above ground, 3806-ft. above sea level.

Latitude	40°	37'	32"
Longitude	101°	01'	45"

**Note:** Latitude and longitude coordinates shown are based on the North American Datum of 1927 (NAD 27) as currently required by the Mass Media Bureau of the FCC.

**Ownership:** Pappas Telecasting Companies (Group Owner).

**Began Operation:** February 17, 2009. Station broadcasting digitally on its analog channel allotment. Began analog operations: February 9, 1956. Ceased analog operations: February 17, 2009.

**Represented (legal):** Paul Hastings.

**Personnel:**

Vincent Barresi, Vice President & General Manager.

Dallas Nau, General Sales Manager.

Krisa Howland, National Sales Manager.

Mark Baumert, News Director.

Jerry Fuehrer, Chief Engineer.

Cheryl Alkire, Business Manager.

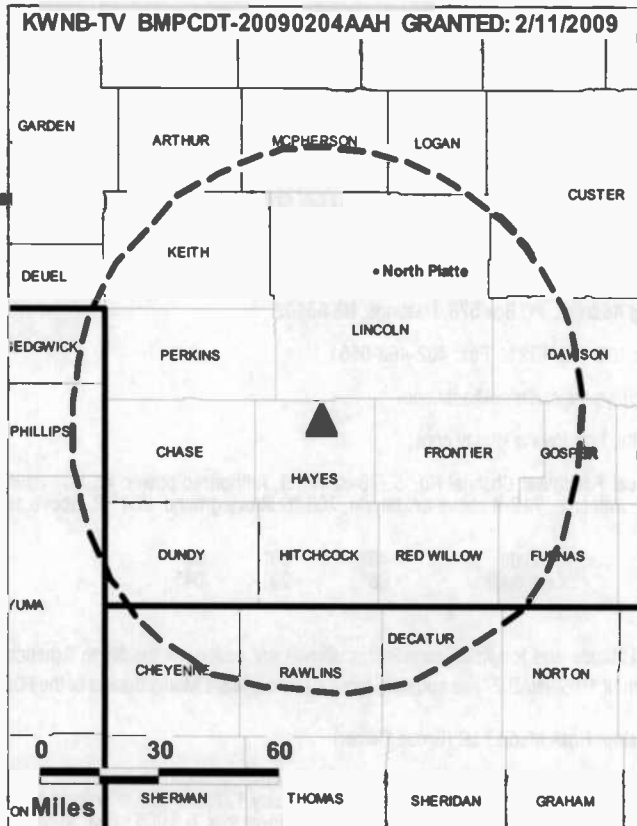
Scott Swenson, Programming Manager.

Anita Wragge, Promotion Manager.

Dave Ferris, Traffic Manager.

**City of License:** Hayes Center. **Station DMA:** Lincoln & Hastings-Kearney, NE.

**Rank:** 105.



© 2012 Warren Communications News

Circulation © 2011 Nielsen. Coverage based on Nielsen study.

Grand Total	Cable TV Households	Non-cable TV Households	Total TV Households
Estimated Station Totals *	11,400	5,420	16,820
Average Weekly Circulation (2011)	954	938	1,892
Average Daily Circulation (2011)			631
Station DMA Total	Cable TV Households	Non-cable TV Households	Total TV Households
Estimated Station Totals *	9,430	5,420	14,850
Average Weekly Circulation (2011)	519	938	1,457
Average Daily Circulation (2011)			564
Other DMA Total	Cable TV Households	Non-cable TV Households	Total TV Households
Estimated Station Totals *	1,970	0	1,970
Average Weekly Circulation (2011)	435	0	435
Average Daily Circulation (2011)			67

\*Estimated station totals are sums of the Nielsen TV and Cable TV household estimates for each county in which the station registers viewing of more than 5% as per the Nielsen Survey Methods.

**KHGI-TV**

**Ch. 13**

**(Operates satellite KWNB-TV, Hayes Center)**

**Network Service:** ABC.

**Licensee:** Pappas Telecasting of Central Nebraska LP (A Delaware LP), 500 S Chinowth Rd, Visalia, CA 93277.

**Studio:** 1078 25 Rd, Axtell, NE 68924.

**Mailing Address:** PO Box 220, Kearney, NE 68848-0220.

**Phone:** 308-743-2494. **Fax:** 308-743-2644.

**E-mail:** dnau@nebraska.tv

**Web Site:** http://www.nebraska.tv

**Technical Facilities:** Channel No. 13 (210-216 MHz). Authorized power: 19.8-kw visual, aural. Antenna: 1115-ft above av. terrain, 1120-ft. above ground, 3188-ft. above sea level.

Latitude 40° 39' 28"  
Longitude 98° 52' 04"

**Note:** Latitude and longitude coordinates shown are based on the North American Datum of 1927 (NAD 27) as currently required by the Mass Media Bureau of the FCC.

**Ownership:** Pappas Telecasting Companies (Group Owner).

**Began Operation:** February 17, 2009. Station broadcasting digitally on its analog channel allocation. Began analog operations: December 24, 1953. Broadcast operations temporarily discontinued January 7, 2007 due to severe damage from ice storm. Sale to NTV Enterprises by Bi-States Co. (F. Wayne Brewster, et al.) approved by FCC April 29, 1974. Sale to Amataro Group by NTV Enterprises approved by FCC November 16, 1979. Sale to Gordon Broadcasting Inc. by Amataro Group approved by FCC January 17, 1986. Sale to Sterling Communications by Gordon Broadcasting Inc. approved by FCC February 27, 1989, but not consummated. Assignment to Joseph C. Amataro, Receiver, approved by FCC June 28, 1989. Assignment to Joseph Girard, Receiver, approved by FCC November 22, 1991. Sale to Fant Broadcasting Co. of Nebraska Inc. granted by FCC May 13, 1993. Sale to Blackstar Communications approved by FCC December 15, 1995, but not consummated. Sale to present owner by Fant Broadcasting Co. LLC approved by FCC February 11, 1999. Ceased analog operations: February 17, 2009.

**Represented (legal):** Paul Hastings.

**Personnel:**

Vincent Barresi, Vice President & General Manager.

Dallas Nau, General Sales Manager.

Krisa Howland, National Sales Manager.

Mark Baumert, News Director.

Jerry Fuehrer, Chief Engineer.

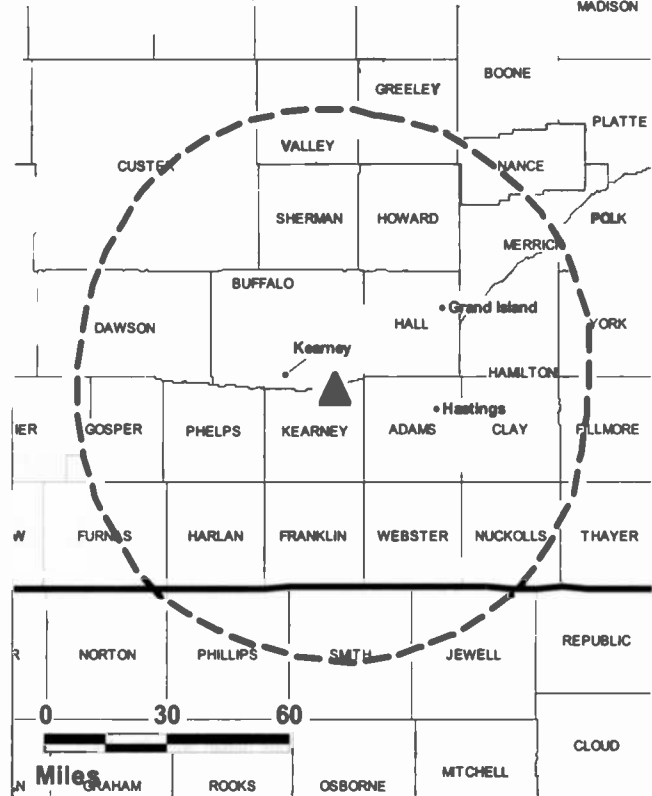
Cheryl Alkire, Business Manager.

Anita Wragge, Promotion Manager.

Scott Swenson, Programming Manager.

Dave Ferris, Traffic Manager.

**KHGI-TV BPCDT-20090730AAJ GRANTED: 9/1/2009**



© 2012 Warren Communications News

**City of License:** Kearney. **Station DMA:** Lincoln & Hastings-Kearney, NE. **Rank:** 105.

Circulation © 2011 Nielsen. Coverage based on Nielsen study.

GrandTotal	Cable TV Households	Non-cable TV Households	Total TV Households
Estimated Station Totals *	57,510	120,490	178,000
Average Weekly Circulation (2011)	34,345	37,420	71,765
Average Daily Circulation (2011)			37,307
Station DMA Total	Cable TV Households	Non-cable TV Households	Total TV Households
Estimated Station Totals *	43,610	115,070	158,680
Average Weekly Circulation (2011)	27,815	36,845	64,660
Average Daily Circulation (2011)			35,257
Other DMA Total	Cable TV Households	Non-cable TV Households	Total TV Households
Estimated Station Totals *	13,900	5,420	19,320
Average Weekly Circulation (2011)	6,530	575	7,105
Average Daily Circulation (2011)			2,050

\*Estimated station totals are sums of the Nielsen TV and Cable TV household estimates for each county in which the station registers viewing of more than 5% as per the Nielsen Survey Methods.

**KFXL-TV**  
**Ch. 51**

**Network Service:** FOX.

**Licensee:** Lincoln Broadcasting LLC, 1314 Douglas St, Ste 1500, J Scott Searl, Secretary, Omaha, NE 68102-1848.

**Studio:** 707 N 48th St, Ste B, Lincoln, NE 68504.

**Mailing Address:** PO Box 220, Kearney, NE 68848-0220.

**Phone:** 402-464-5694; 308-743-2494. **Fax:** 308-743-2644.

**E-mail:** manager@foxnebraska.com

**Web Site:** http://www.foxnebraska.com

**Technical Facilities:** Channel No. 51 (692-698 MHz). Authorized power: 14-kw max. visual, aural. Antenna: 410-ft above av. terrain, 490-ft. above ground, 1637-ft. above sea level.

Latitude	40°	51'	10"
Longitude	96°	40'	36"

**Note:** Latitude and longitude coordinates shown are based on the North American Datum of 1927 (NAD 27) as currently required by the Mass Media Bureau of the FCC.

**Ownership:** Lincoln Broadcasting LLC.

**Began Operation:** June 12, 2009. Analog operations began June 26, 2006. Ceased analog operations: June 12, 2009. Station was broadcasting digitally on its analog channel allotment through a Special Temporary Authority at 9.52kW ERP; station had been granted an extension until October 2009 to broadcast at its originally requested full power. Transfer of control by Lincoln Broadcasting LLC from World Investments Inc. to CFM Communications LLC (Carol F. Miller) approved by FCC May 23, 2005, but later rescinded. FCC dismissed sale at applicant's request July 10, 2006. Transfer of control by Lincoln Broadcasting LLC from World Investments Inc. to KCWL Television LLC (T. Stanley Trapp) approved by FCC March 30, 2010.

**Represented (engineering):** Khanna & Guill Inc.

**Personnel:**

Steve Harry, Station Manager.

Vincent Barresi, Sales & Marketing.

Dallas Nau, General Sales Manager.

Heidi Nutter, Traffic Manager.

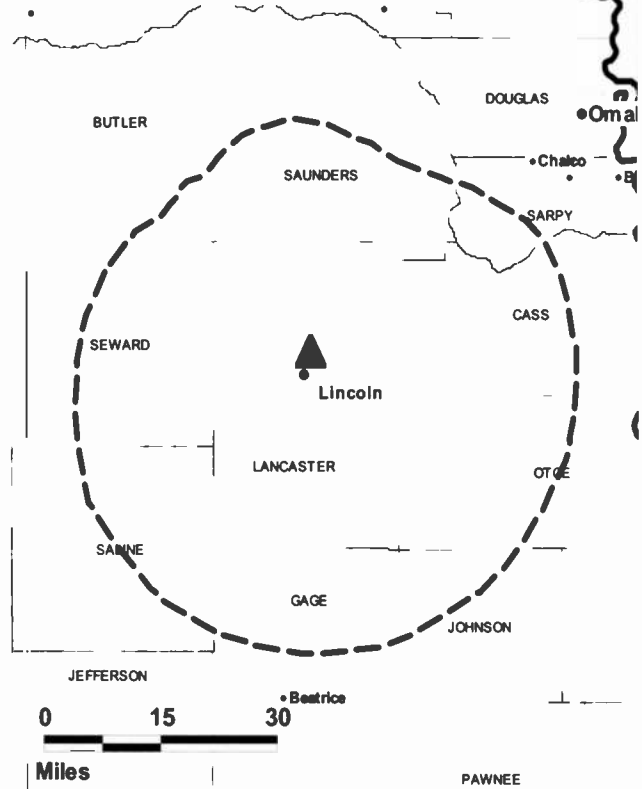
Anita Wragge, Promotion Manager.

Scott Swenson, Program Manager.

Jerry Fuerher, Chief Engineer.

**City of License:** Lincoln. **Station DMA:** Lincoln & Hastings-Kearney, NE. **Rank:** 105.

KFXL-TV BPCDT-20080317AHY GRANTED: 3/19/2008



© 2012 Warren Communications News

Circulation © 2011 Nielsen. Coverage based on Nielsen study.

Grand Total	Cable TV Households	Non-cable TV Households	Total TV Households
Estimated Station Totals *	92,000	116,750	208,750
Average Weekly Circulation (2011)	11,379	22,194	33,573
Average Daily Circulation (2011)			8,094
Station DMA Total	Cable TV Households	Non-cable TV Households	Total TV Households
Estimated Station Totals *	88,600	114,820	203,420
Average Weekly Circulation (2011)	10,136	22,016	32,152
Average Daily Circulation (2011)			7,815
Other DMA Total	Cable TV Households	Non-cable TV Households	Total TV Households
Estimated Station Totals *	3,400	1,930	5,330
Average Weekly Circulation (2011)	1,243	178	1,421
Average Daily Circulation (2011)			279

\*Estimated station totals are sums of the Nielsen TV and Cable TV household estimates for each county in which the station registers viewing of more than 5% as per the Nielsen Survey Methods.



**KOLN**

**Ch. 10**

**(Operates satellite KGIN, Grand Island)**

**Network Service:** MNT, CBS.

**Licensee:** Gray Television Licensee LLC, 1750 K St NW, Ste 1200, Washington, DC 20006.

**Studio:** 40th & W Sts, Lincoln, NE 68503.

**Mailing Address:** PO Box 30350, Lincoln, NE 68503.

**Phone:** 402-467-4321; 800-593-1011. **Fax:** 402-467-9210.

**E-mail:** info@1011now.com

**Web Site:** http://www.1011now.com

**Technical Facilities:** Channel No. 10 (192-198 MHz). Authorized power: 28-kw visual, aural. Antenna: 1489-ft above av. terrain, 1465-ft. above ground, 2993-ft. above sea level.

Latitude	40°	48'	11"
Longitude	97°	10'	52"

**Note:** Latitude and longitude coordinates shown are based on the North American Datum of 1927 (NAD 27) as currently required by the Mass Media Bureau of the FCC.

**Ownership:** Gray Television Inc. (Group Owner).

**Began Operation:** June 12, 2006. Station broadcasting digitally on its analog channel allotment. Began analog operations: February 18, 1953. Sale to Fetzer Broadcasting Co. approved by FCC March 24, 1954; transfer to John Fetzer approved by FCC November 15, 1955. Sale to Gillett by Fetzer Communications Inc. approved by FCC October 29, 1985. Sale to Busse Broadcasting Corp. by Gillette Broadcasting approved by FCC July 31, 1987. Sale to present owner by Busse Broadcasting Corp. approved by FCC July 30, 1998. Ceased analog operations: February 17, 2009.

**Represented (sales):** TeleRep Inc.

**Represented (engineering):** Lohnes & Culver.

**Represented (sales):** Continental Television Sales.

**Represented (legal):** Wiley Rein LLP.

**Personnel:**

Frank Jonas, President.

Lisa Gull, General Manager.

Kris Ryan, General & National Sales Manager.

Marty Winters, Local Sales Manager.

Brent Haun, Chief Engineer & Operations Manager.

Brad Penner, News Director.

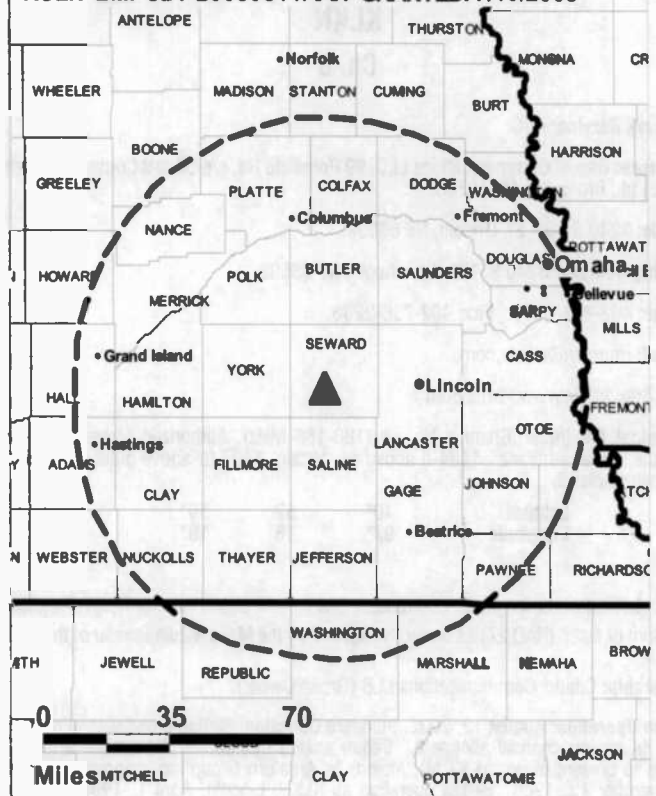
Charlie Peterson, Promotion & Administration Manager.

Troy Frankforter, Program Director & Production Manager.

Nikki Bates, Promotion Director.

Tish Gade-Jones, Business Manager.

**KOLN BMPCDT-20080611AAN GRANTED: 7/10/2008**



**City of License:** Lincoln. **Station DMA:** Lincoln & Hastings-Kearney, NE. **Rank:** 105.

**Circulation** © 2011 Nielsen. Coverage based on Nielsen study.

GrandTotal	Cable TV Households	Non-cable TV Households	Total TV Households
Estimated Station Totals *	138,390	150,920	289,310
Average Weekly Circulation (2011)	80,661	73,708	154,369
Average Daily Circulation (2011)			83,812
Station DMA Total	Cable TV Households	Non-cable TV Households	Total TV Households
Estimated Station Totals *	98,890	117,770	216,660
Average Weekly Circulation (2011)	66,821	69,641	136,462
Average Daily Circulation (2011)			75,449
Other DMA Total	Cable TV Households	Non-cable TV Households	Total TV Households
Estimated Station Totals *	39,500	33,150	72,650
Average Weekly Circulation (2011)	13,840	4,067	17,907
Average Daily Circulation (2011)			8,363

\*Estimated station totals are sums of the Nielsen TV and Cable TV household estimates for each county in which the station registers viewing of more than 5% as per the Nielsen Survey Methods.

**KSNK**  
**Ch. 12**  
**(Satellite of KSNW, Wichita)**

**Network Service:** NBC.

**Licensee:** NVT Wichita Licensee LLC, Attn: Legal, 2101 Cedar Springs Rd, Ste 700, Dallas, TX 75201.

**Studio:** US Hwy W 36, Oberlin, KS 67749.

**Mailing Address:** 833 N Main St, Wichita, KS 67203.

**Phone:** 316-265-3333. **Fax:** 316-292-1197.

**E-mail:** generalmanager@ksn.com

**Web Site:** http://www.ksn.com

**Technical Facilities:** Channel No. 12 (204-210 MHz). Authorized power: 10.4-kw visual, aural. Antenna: 715-ft above av. terrain, 636-ft. above ground, 3503-ft. above sea level.

Latitude	39°	49'	48"
Longitude	100°	42'	04"

**Note:** Latitude and longitude coordinates shown are based on the North American Datum of 1927 (NAD 27) as currently required by the Mass Media Bureau of the FCC.

**Ownership:** NVT License Holdings LLC (Group Owner).

**Began Operation:** November 25, 2003. Began analog operations: October 16, 1959. Ceased analog operations: November 26, 2008. Transfer of control by NVT Wichita Licensee LLC from HBK NV LLC to C. Thomas McMillen approved by FCC March 12, 2010. Voluntary assignment of license from Debtor in Possession status to restructured New Vision Television LLC, now NVT License Holdings LLC, approved by FCC September 28, 2009. Involuntary assignment of license to Debtor in Possession status approved by FCC July 24, 2009. Transfer to New Vision Television LLC by Montecito Broadcast Group LLC approved by FCC October 30, 2007. Sale to Montecito Broadcast Group LLC by Emmis Communications Corp. approved by FCC December 19, 2005.

**Represented (sales):** TeleRep Inc.

**Represented (legal):** Wiley Rein LLP.

**Personnel:**

**John Dawson,** General Manager.

**Michael Elberg,** General, Regional & National Sales Manager.

**Marty West,** Regional & National Sales Manager.

**Lori Sanderson,** Traffic Manager.

**Jason Kravarik,** News Director.

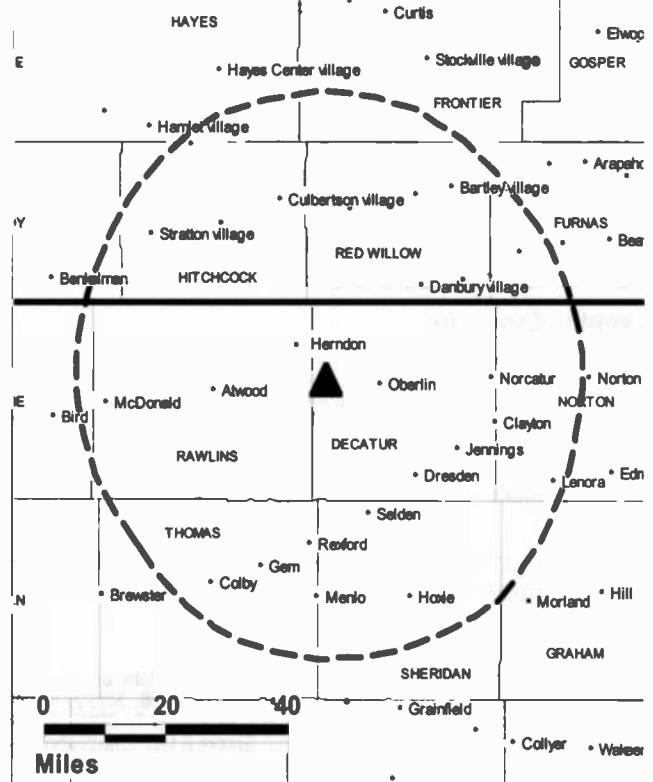
**Warren Kunkle,** Chief Engineer.

**Betty Erickson,** Program Coordinator.

**Darrin Fullerton,** Promotion Manager.

**City of License:** McCook. **Station DMA:** Lincoln & Hastings-Kearney, NE. **Rank:** 105.

KSNK B MPCDT-20031017ABO GRANTED: 11/7/2003



© 2012 Warren Communications News

Circulation © 2011 Nielsen. Coverage based on Nielsen study.

Grand Total	Cable TV Households	Non-cable TV Households	Total TV Households
Estimated Station Totals *	6,630	980	7,610
Average Weekly Circulation (2011)	2,742	66	2,808
Average Daily Circulation (2011)			881
Station DMA Total	Cable TV Households	Non-cable TV Households	Total TV Households
Estimated Station Totals *	2,540	0	2,540
Average Weekly Circulation (2011)	1,110	0	1,110
Average Daily Circulation (2011)			197
Other DMA Total	Cable TV Households	Non-cable TV Households	Total TV Households
Estimated Station Totals *	4,090	980	5,070
Average Weekly Circulation (2011)	1,632	66	1,698
Average Daily Circulation (2011)			684

\*Estimated station totals are sums of the Nielsen TV and Cable TV household estimates for each county in which the station registers viewing of more than 5% as per the Nielsen Survey Methods.

**KNOP-TV**  
**Ch. 2**

**Network Service:** NBC.

**Grantee:** Hoak Media of Nebraska License LLC, 500 Crescent Ct, Ste 200, Dallas, TX 75201-7808.

**Studio:** 8020 N Hwy 83, North Platte, NE 69103.

**Mailing Address:** PO Box 749, North Platte, NE 69103.

**Phone:** 308-532-2222. **Fax:** 308-532-9579.

**E-mail:** lewysknop@knoptv.com

**Web Site:** <http://www.knopnews2.com>

**Technical Facilities:** Channel No. 2 (54-60 MHz). Authorized power: 16-kw visual, aural. Antenna: 643-ft above av. terrain, 554-ft. above ground, 3572-ft. above sea level.

Latitude 41° 12' 13"  
Longitude 100° 43' 58"

**Note:** Latitude and longitude coordinates shown are based on the North American Datum of 1927 (NAD 27) as currently required by the Mass Media Bureau of the FCC.

**Ownership:** Hoak Media LLC (Group Owner).

**Began Operation:** February 22, 2008. Station broadcasting digitally on its analog channel allotment. Began analog operations: December 15, 1958. Sale to present owner by Shively Communications approved by FCC November 7, 2005. Sale to Shively Communications by group headed by Fred E. Shrake & Mac Smock approved by FCC June 16, 1967.

**Represented (legal):** Akin, Gump, Strauss, Hauer & Feld LLP.

**Represented (sales):** Katz Media Group.

**Personnel:**

Lewys Carlini, General Manager.

Kylee Hendren, Local Sales Manager.

Jacque Harms, News Director.

Mike McNeil, Chief Engineer.

Gregg Hoover, Program & Promotion Director.

**City of License:** North Platte. **Station DMA:** North Platte, NE. **Rank:** 209.

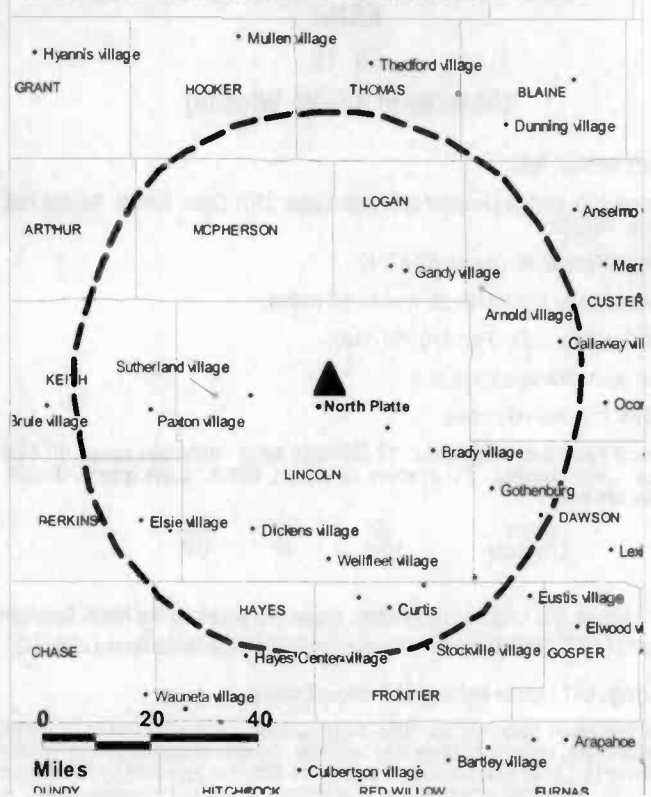
**CABLE & TV STATION COVERAGE**

**Atlas2012**

**The perfect companion to the Television & Cable Factbook**

To order call 800-771-9202 or visit [www.warren-news.com](http://www.warren-news.com)

**KNOP-TV BPCDT-20080603ABQ GRANTED: 6/30/2008**



© 2012 Warren Communications News

Circulation © 2011 Nielsen. Coverage based on Nielsen study.

Grand Total	Cable TV Households	Non-cable TV Households	Total TV Households
Estimated Station Totals *	16,040	5,420	21,460
Average Weekly Circulation (2011)	10,478	2,943	13,421
Average Daily Circulation (2011)			7,101
Station DMA Total	Cable TV Households	Non-cable TV Households	Total TV Households
Estimated Station Totals *	9,430	5,420	14,850
Average Weekly Circulation (2011)	7,082	2,943	10,025
Average Daily Circulation (2011)			6,341
Other DMA Total	Cable TV Households	Non-cable TV Households	Total TV Households
Estimated Station Totals *	6,610	0	6,610
Average Weekly Circulation (2011)	3,396	0	3,396
Average Daily Circulation (2011)			760

\*Estimated station totals are sums of the Nielsen TV and Cable TV household estimates for each county in which the station registers viewing of more than 5% as per the Nielsen Survey Methods.



**KETV**  
**Ch. 20**

**Network Service:** ABC.

**Licensee:** KETV Hearst Television Inc., PO Box 1800, c/o Brooks, Pierce et al., Raleigh, NC 27602.

**Studio:** 2665 Douglas St, Omaha, NE 68131-2699.

**Mailing Address:** 2665 Douglas St, Omaha, NE 68131-2699.

**Phone:** 402-345-7777. **Fax:** 402-978-8922.

**E-mail:** wbehrens@hearst.com

**Web Site:** http://www.ketv.com

**Technical Facilities:** Channel No. 20 (506-512 MHz). Authorized power: 700-kw max. visual, aural. Antenna: 1299-ft above av. terrain, 1266-ft. above ground, 2428-ft. above sea level.

Latitude	41°	18'	32"
Longitude	96°	01'	33"

**Transmitter:** 5600 N 72nd St.

**Note:** Latitude and longitude coordinates shown are based on the North American Datum of 1927 (NAD 27) as currently required by the Mass Media Bureau of the FCC.

**Ownership:** Hearst-Argyle Television Inc. (Group Owner).

**Began Operation:** May 1, 2002. Began analog operations: September 17, 1957. Hearst-Argyle received approval from the FCC May 26, 2009 to become privately owned by The Hearst Corp. Sale to present owner by Pulitzer Publishing Co. approved by FCC November 24, 1998. Sale to Pulitzer Publishing Co. by Peter Kiewit Sons' Inc. (publisher of Omaha World-Herald) approved by FCC February 26, 1976. Sale of newspaper and TV station began with transfer of newspaper and 45% of KETV in 1962 and was completed the following year when transfer of the remaining 55% of KETV was approved by FCC June 11, 1963. Ceased analog operations: June 12, 2009.

**Represented (sales):** Eagle Television Sales.

**Represented (legal):** Brooks, Pierce, McLendon, Humphrey & Leonard LLP.

**Represented (engineering):** John F. X. Browne & Associates PC.

**Personnel:**

**Jerry Olson,** Operations Manager.

**Katherine Ramirez,** Local Sales Manager.

**Rose Ann Shannon,** News Director.

**Warren Behrens,** Chief Engineer.

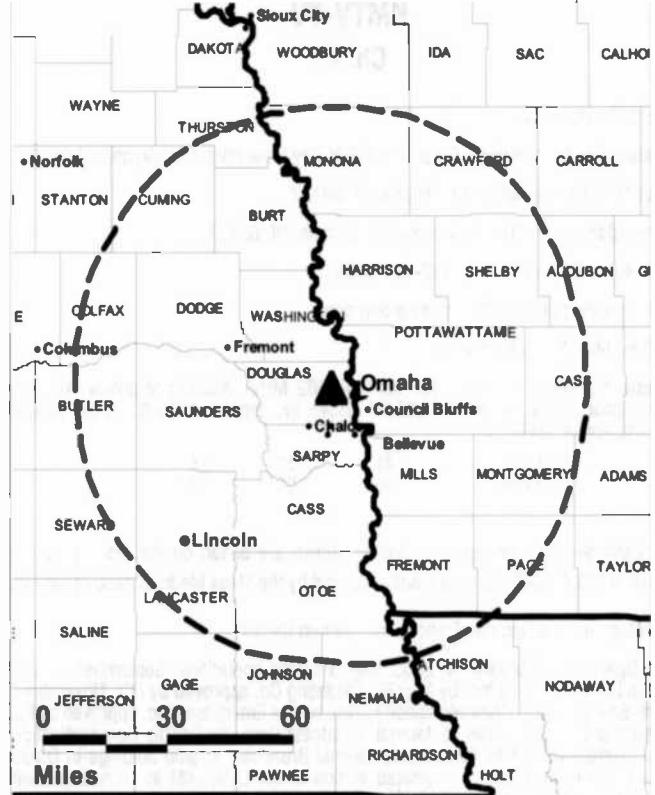
**Rebecca Addison,** Business Manager.

**John Livingston,** Creative Services Director.

**Lynn Sundberg,** Traffic Manager.

**City of License:** Omaha. **Station DMA:** Omaha, NE. **Rank:** 76.

KETV BLCDDT-20041222AED GRANTED: 3/10/2005



© 2012 Warren Communications News

Circulation © 2011 Nielsen. Coverage based on Nielsen study.

GrandTotal	Cable TV Households	Non-cable TV Households	Total TV Households
Estimated Station Totals *	383,950	181,660	565,610
Average Weekly Circulation (2011)	248,385	102,184	350,569
Average Daily Circulation (2011)			179,731
Station DMA Total	Cable TV Households	Non-cable TV Households	Total TV Households
Estimated Station Totals *	281,470	127,690	409,160
Average Weekly Circulation (2011)	212,031	95,071	307,102
Average Daily Circulation (2011)			165,538
Other DMA Total	Cable TV Households	Non-cable TV Households	Total TV Households
Estimated Station Totals *	102,480	53,970	156,450
Average Weekly Circulation (2011)	36,354	7,113	43,467
Average Daily Circulation (2011)			14,193

\*Estimated station totals are sums of the Nielsen TV and Cable TV household estimates for each county in which the station registers viewing of more than 5% as per the Nielsen Survey Methods.

**KMTV-TV**  
**Ch. 45**

**Network Service:** CBS.

**Licensee:** Journal Broadcast Corp., 3355 S Valley View Blvd, Las Vegas, NV 89102.

**Studio:** 10714 Mockingbird Dr, Omaha, NE 68127.

**Mailing Address:** 10714 Mockingbird Dr, Omaha, NE 68127.

**Phone:** 402-592-3333. **Fax:** 402-592-6605.

**E-mail:** csehrling@journalbroadcastgroup.com

**Web Site:** http://www.kmtv.com

**Technical Facilities:** Channel No. 45 (656-662 MHz). Authorized power: 1000-kw max. visual, aural. Antenna: 1291-ft above av. terrain, 1213-ft. above ground, 2415-ft. above sea level.

Latitude	41°	18'	25"
Longitude	96°	01'	37"

**Note:** Latitude and longitude coordinates shown are based on the North American Datum of 1927 (NAD 27) as currently required by the Mass Media Bureau of the FCC.

**Ownership:** Journal Communications Inc. (Group Owner).

**Began Operation:** February 24, 2003. Began analog operations: September 1, 1949. Sale to Lee Enterprises Inc. by May Broadcasting Co. approved by FCC November 7, 1986. Sale to Emmis Communications Corp. by Lee Enterprises Inc. approved by FCC September 27, 2000. Sale to Journal Broadcast Corp. by Emmis Communications Corp. initially denied by FCC due to Journal Broadcast's radio holdings in Omaha market. Journal Broadcast operated station under LMA until in compliance with FCC regulations by selling KOMJ(AM) Omaha. FCC then approved sale to Journal Broadcast Corp. March 19, 2007. Ceased analog operations: June 12, 2009.

**Represented (legal):** Leventhal, Senter & Lerman PLLC.

**Represented (sales):** Continental Television Sales.

**Personnel:**

**Chris Sehrling**, Vice President & General Manager.

**Eric Hanneman**, Sales Director.

**Joe Klaus**, Local Sales Manager.

**Jim Nelson**, National Sales Manager.

**Brady Pedersen**, Engineering Director.

**Al Carl**, News Director.

**Scot Krayenhagen**, Broadcast Operations Director.

**Andrea McPherson**, Finance Director.

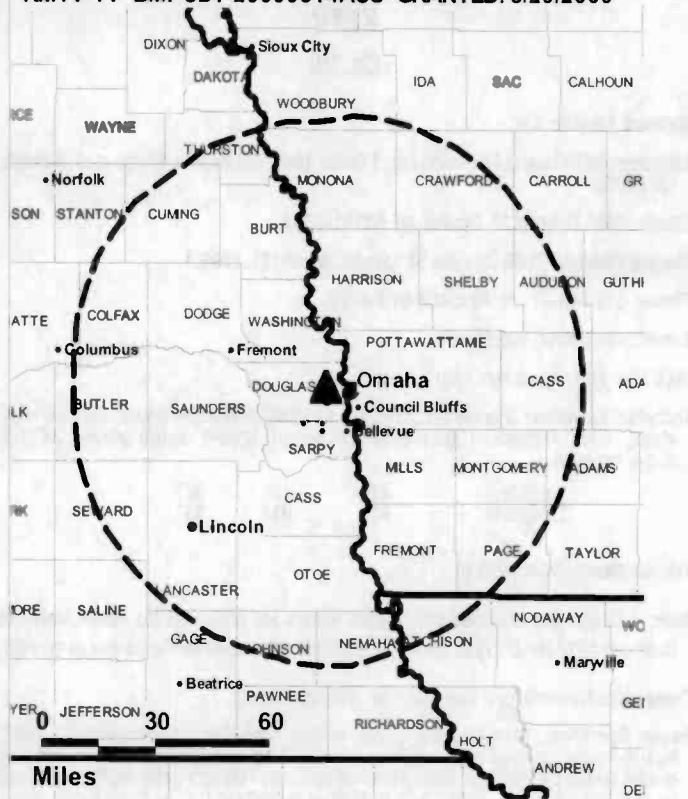
**Willie Garrett**, Marketing Director.

**Sue Borg**, Administration.

**Samson Williams**, Traffic Manager.

**Paula Gustin**, Executive Assistant & Human Resources Administrator.

**KMTV-TV BMPCDT-20090514ACS GRANTED: 5/29/2009**



© 2012 Warren Communications News

**City of License:** Omaha. **Station DMA:** Omaha, NE. **Rank:** 76.

Circulation © 2011 Nielsen. Coverage based on Nielsen study.

Grand Total	Cable TV Households	Non-cable TV Households	Total TV Households
Estimated Station Totals *	370,740	180,170	550,910
Average Weekly Circulation (2011)	191,379	84,799	276,178
Average Daily Circulation (2011)			118,526
Station DMA Total	Cable TV Households	Non-cable TV Households	Total TV Households
Estimated Station Totals *	281,470	127,690	409,160
Average Weekly Circulation (2011)	173,578	80,742	254,320
Average Daily Circulation (2011)			112,548
Other DMA Total	Cable TV Households	Non-cable TV Households	Total TV Households
Estimated Station Totals *	89,270	52,480	141,750
Average Weekly Circulation (2011)	17,801	4,057	21,858
Average Daily Circulation (2011)			5,978

\*Estimated station totals are sums of the Nielsen TV and Cable TV household estimates for each county in which the station registers viewing of more than 5% as per the Nielsen Survey Methods.

**KPTM**  
**Ch. 43**

**Network Service:** MNT, FOX.

**Licensee:** TTBG/KPTM License Sub LLC, 1776 K St NW, c/o Wiley Rein LLP, Washington, DC 20006.

**Studio:** 4625 Farnam St, Omaha, NE 68132.

**Mailing Address:** 4625 Farnam St, Omaha, NE 68132.

**Phone:** 402-558-4200. **Fax:** 402-554-4290.

**E-mail:** contact42@kptm.com

**Web Site:** http://www.kptm.com

**Technical Facilities:** Channel No. 43 (644-650 MHz). Authorized power: 700-kw max. visual, aural. Antenna: 1558-ft above av. terrain, 1484-ft. above ground, 2697-ft. above sea level.

Latitude	41°	04'	14"
Longitude	96°	13'	33"

**Note:** Latitude and longitude coordinates shown are based on the North American Datum of 1927 (NAD 27) as currently required by the Mass Media Bureau of the FCC.

**Ownership:** TTBG LLC (Group Owner).

**Began Operation:** November 7, 2005. Began analog operations: April 6, 1986. Ceased analog operations: June 12, 2009. Sale to present owner by E. Roger Williams, Trustee approved by FCC July 1, 2009. Involuntary transfer of control by KPTM (TV) License LLC - Debtor-in-Possession from Harry J. Pappas, Debtor-in-Possession, et al. to E. Roger Williams, Trustee approved by FCC September 17, 2008. Assignment to debtor-in-possession status approved by FCC July 3, 2008.

**Represented (engineering):** Smith & Fisher.

**Represented (legal):** Wiley Rein LLP.

**Represented (sales):** TeleRep Inc.

**Personnel:**

**Randy Oswald**, Executive Vice President & General Manager.

**Sam Lawson**, Promotion Manager.

**Tim Tschudin**, Production Manager.

**Shannon McIntosh**, Traffic Manager.

**Jeff Miller**, General Sales Manager.

**Tim Moan**, Local Sales Manager.

**Ed Zachary**, Local Sales Manager.

**Vicki White**, National Sales Manager.

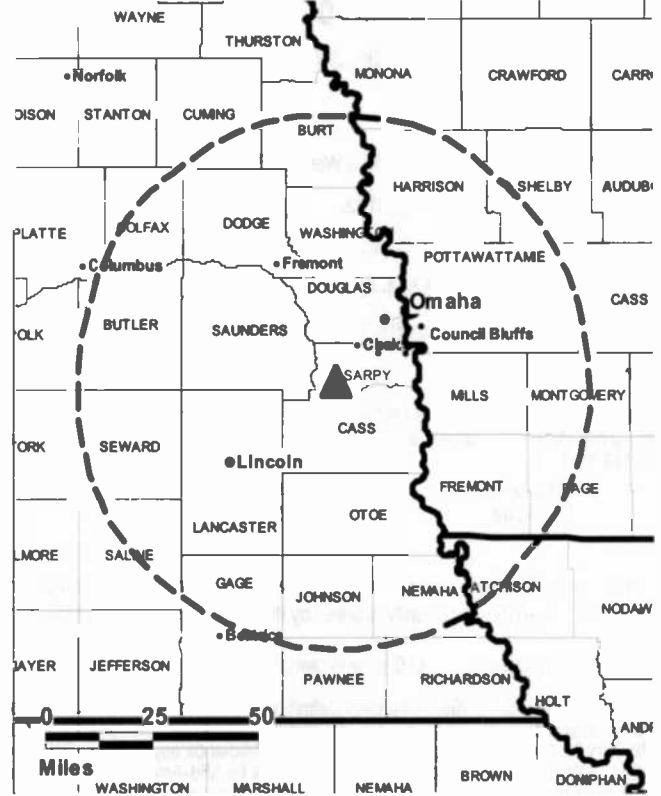
**Joe Radske**, News Director.

**Ed Bok**, Chief Engineer.

**Kathi Biaha**, Accounting & Personnel Manager.

**John King**, Program Coordinator.

**KPTM BMPCDT-20050512AAAY GRANTED: 7/5/2005**



© 2012 Warren Communications News

**Chris McDade**, Operations Supervisor.

**City of License:** Omaha. **Station DMA:** Omaha, NE. **Rank:** 76.

Circulation © 2011 Nielsen. Coverage based on Nielsen study.

GrandTotal	Cable TV Households	Non-cable TV Households	Total TV Households
Estimated Station Totals *	381,250	178,740	559,990
Average Weekly Circulation (2011)	189,032	73,166	262,198
Average Daily Circulation (2011)			88,833
Station DMA Total	Cable TV Households	Non-cable TV Households	Total TV Households
Estimated Station Totals *	281,470	127,690	409,160
Average Weekly Circulation (2011)	147,198	64,079	211,277
Average Daily Circulation (2011)			74,552
Other DMA Total	Cable TV Households	Non-cable TV Households	Total TV Households
Estimated Station Totals *	99,780	51,050	150,830
Average Weekly Circulation (2011)	41,834	9,087	50,921
Average Daily Circulation (2011)			14,281

\*Estimated station totals are sums of the Nielsen TV and Cable TV household estimates for each county in which the station registers viewing of more than 5% as per the Nielsen Survey Methods.

**KXVO**  
Ch. 38

Network Service: CW.

Licensee: Mitts Telecasting Co. LLC, 205 S West St, Ste A, Visalia, CA 93291.

Studio: 4625 Famam St, Omaha, NE 68132.

Mailing Address: 4625 Famam St, Omaha, NE 68132.

Phone: 402-554-1500. Fax: 402-554-4290.

E-mail: roswald@kptn.com; contact15@kxvo.com

Web Site: <http://www.kxvo.com>

Technical Facilities: Channel No. 38 (614-620 MHz). Authorized power: 490-kw max. visual, aural. Antenna: 1558-ft above av. terrain, 1484-ft. above ground, 2697-ft. above sea level.

Latitude 41° 04' 16"  
Longitude 96° 13' 31"

Note: Latitude and longitude coordinates shown are based on the North American Datum of 1927 (NAD 27) as currently required by the Mass Media Bureau of the FCC.

Ownership: Mitts Telecasting Co. LLC (Group Owner).

Began Operation: March 7, 2002. Standard Definition. Began analog operations: June 10, 1995. Sale to present owner by Gary M. Cocola approved by FCC June 13, 2000. Sale to Gary M. Cocola by Pappas Telecasting of the Midlands approved by FCC July 21, 1994. Sale to Pappas Telecasting of the Midlands by Mid-America Broadcasting Inc. approved by FCC June 21, 1990. Ceased analog operations: June 12, 2009.

Represented (legal): Dow Lohnes PLLC.

**Personnel:**

Jeff Miller, Executive Vice President & General Manager.

John Mann, General Sales Manager.

Chris Beeler, Promotion & Creative Services Director.

Tim Tschudin, Production Manager.

Shannon McIntosh, Traffic Manager.

Rob Holtzer, Local Sales Manager.

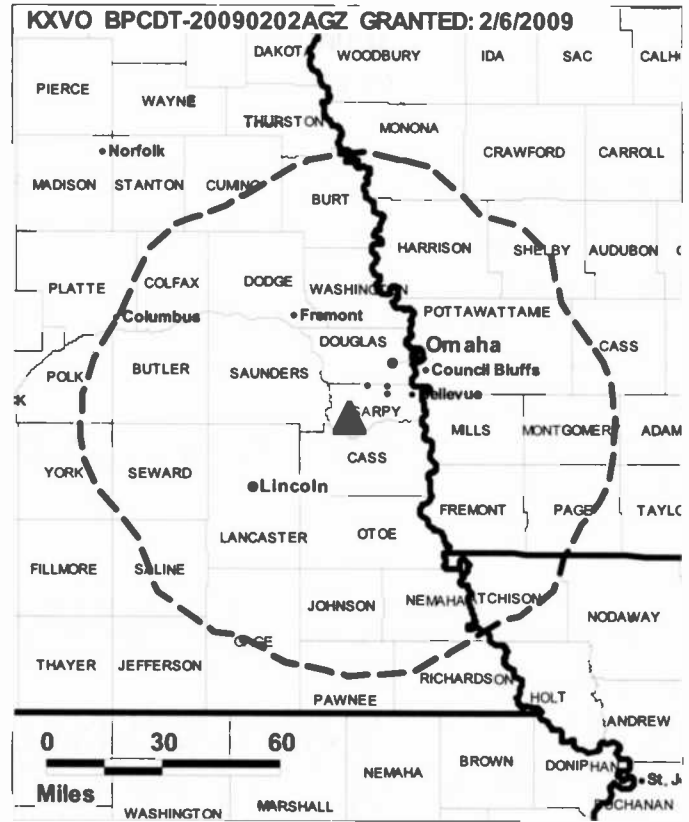
Vicki White, National Sales Manager.

Kathi Blaha, Accounting & Personnel Manager.

Ed Bok, Chief Engineer.

John King, Programming.

City of License: Omaha. Station DMA: Omaha, NE. Rank: 76.



© 2012 Warren Communications News

Circulation © 2011 Nielsen. Coverage based on Nielsen study.

GrandTotal	Cable TV Households	Non-cable TV Households	Total TV Households
Estimated Station Totals *	359,330	206,080	565,410
Average Weekly Circulation (2011)	78,540	44,049	122,589
Average Daily Circulation (2011)			35,396
Station DMA Total	Cable TV Households	Non-cable TV Households	Total TV Households
Estimated Station Totals *	278,430	127,690	406,120
Average Weekly Circulation (2011)	63,325	35,359	98,684
Average Daily Circulation (2011)			28,811
Other DMA Total	Cable TV Households	Non-cable TV Households	Total TV Households
Estimated Station Totals *	80,900	78,390	159,290
Average Weekly Circulation (2011)	15,215	8,690	23,905
Average Daily Circulation (2011)			6,585

\*Estimated station totals are sums of the Nielsen TV and Cable TV household estimates for each county in which the station registers viewing of more than 5% as per the Nielsen Survey Methods.

**WOWT-TV**  
**Ch. 22**

**Network Service:** IND, NBC.

**Licensee:** Gray Television Licensee LLC, 1750 K St NW, Ste 1200, Washington, DC 20006.

**Studio:** 3501 Famam St, Omaha, NE 68131.

**Mailing Address:** 3501 Famam St, Omaha, NE 68131-3356.

**Phone:** 402-346-6666. **Fax:** 402-233-7880.

**E-mail:** sixonline@wowt.com

**Web Site:** http://www.wowt.com

**Technical Facilities:** Channel No. 22 (518-524 MHz). Authorized power: 1000-kw max. visual, aural. Antenna: 1306-ft above av. terrain, 1240-ft. above ground, 2433-ft. above sea level.

Latitude 41° 18' 40"  
Longitude 96° 01' 37"

Holds CP for change to 1371-ft above av. terrain, 1304-ft. above ground, 2497-ft. above sea level; BPCDT-20080611AAC.

**Note:** Latitude and longitude coordinates shown are based on the North American Datum of 1927 (NAD 27) as currently required by the Mass Media Bureau of the FCC.

**Ownership:** Gray Television Inc. (Group Owner).

**Began Operation:** July 1, 2005. Began analog operations: August 29, 1949. Sale to present owner by Benedek Broadcasting Co. LLC approved by FCC August 29, 2002. Chronicle Publishing sold station to LIN Television, which then traded station to Benedek Broadcasting Co. LLC for WWLP, Springfield, MA. FCC approved deal March 23, 2000. Sale to Chronicle Publishing Inc. by Meredith Corp. approved by FCC May 20, 1975. Sale to Meredith approved by FCC September 1951. Ceased analog operations: February 17, 2009.

**Represented (legal):** Wiley Rein LLP.

**Represented (sales):** Continental Television Sales.

**Personnel:**

**Ms. Charlie Peterson, General Manager.**

**Don Felton, General & Local Sales Manager.**

**Amy Adams, News Director.**

**Rick Klutts, Chief Engineer.**

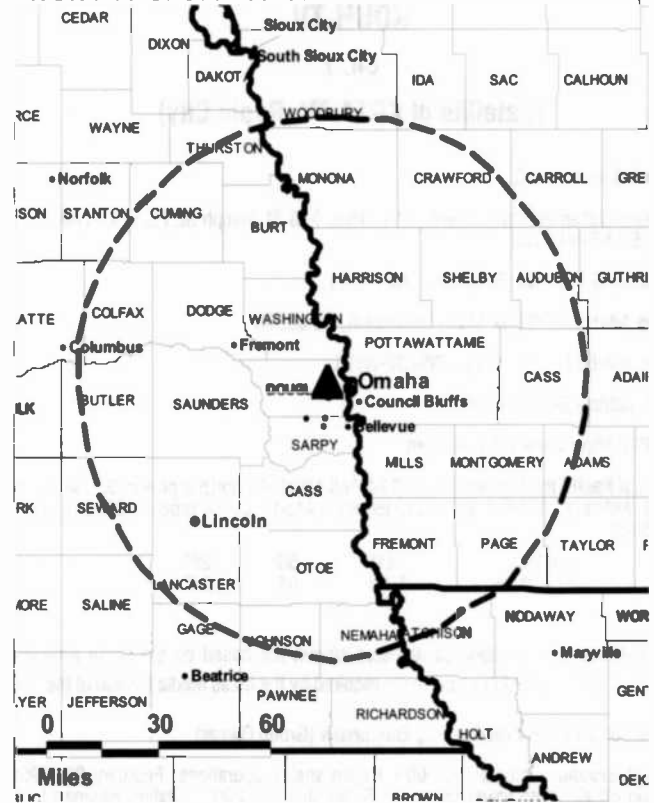
**Tish Gade-Jones, Controller.**

**Vic Richards, Promotion & Marketing Manager.**

**Gail Backer, Community Affairs Director.**

**City of License:** Omaha. **Station DMA:** Omaha, NE. **Rank:** 76.

WOWT-TV BPCDT-20080611AAC GRANTED: 7/31/2008



© 2012 Warren Communications News

Circulation © 2011 Nielsen. Coverage based on Nielsen study.

GrandTotal	Cable TV Households	Non-cable TV Households	Total TV Households
Estimated Station Totals *	382,620	183,570	566,190
Average Weekly Circulation (2011)	247,058	93,707	340,765
Average Daily Circulation (2011)			169,615
Station DMA Total	Cable TV Households	Non-cable TV Households	Total TV Households
Estimated Station Totals *	281,470	127,690	409,160
Average Weekly Circulation (2011)	200,400	85,915	286,315
Average Daily Circulation (2011)			151,043
Other DMA Total	Cable TV Households	Non-cable TV Households	Total TV Households
Estimated Station Totals *	101,150	55,880	157,030
Average Weekly Circulation (2011)	46,658	7,792	54,450
Average Daily Circulation (2011)			18,572

\*Estimated station totals are sums of the Nielsen TV and Cable TV household estimates for each county in which the station registers viewing of more than 5% as per the Nielsen Survey Methods.

**KDUH-TV**

**Ch. 7**

**(Satellite of KOTA-TV, Rapid City)**

**Network Service:** ABC.

**Licensee:** Duhamel Broadcasting Enterprises, 518 St Joseph St, PO Box 1760, Rapid City, SD 57709-1760.

**Studio:** 1523 First Ave, Scottsbluff, NE 69361.

**Mailing Address:** PO Box 1529, Scottsbluff, NE 69363.

**Phone:** 308-632-3071. **Fax:** 308-632-3596.

**E-mail:** patrick@kotatv.com

**Web Site:** http://www.kotatv.com

**Technical Facilities:** Channel No. 7 (174-180 MHz). Authorized power: 32-kw visual, aural. Antenna: 1558-ft above av. terrain, 1445-ft. above ground, 5716-ft. above sea level.

Latitude	41°	50'	28"
Longitude	103°	04'	27"

**Note:** Latitude and longitude coordinates shown are based on the North American Datum of 1927 (NAD 27) as currently required by the Mass Media Bureau of the FCC.

**Ownership:** Duhamel Broadcasting Enterprises (Group Owner).

**Began Operation:** October 28, 2005. Began analog operations: February 20, 1958. Station off air when tower collapsed September 24, 2002. Station returned to air September 13, 2003. Ceased analog operations: February 17, 2009.

**Represented (legal):** Pillsbury Winthrop Shaw Pittman LLP.

**Represented (engineering):** Vir James PC Broadcast Engineering.

**Represented (sales):** Continental Television Sales.

**Personnel:**

Patrick Maag, General Manager & Local Sales & Production Manager.

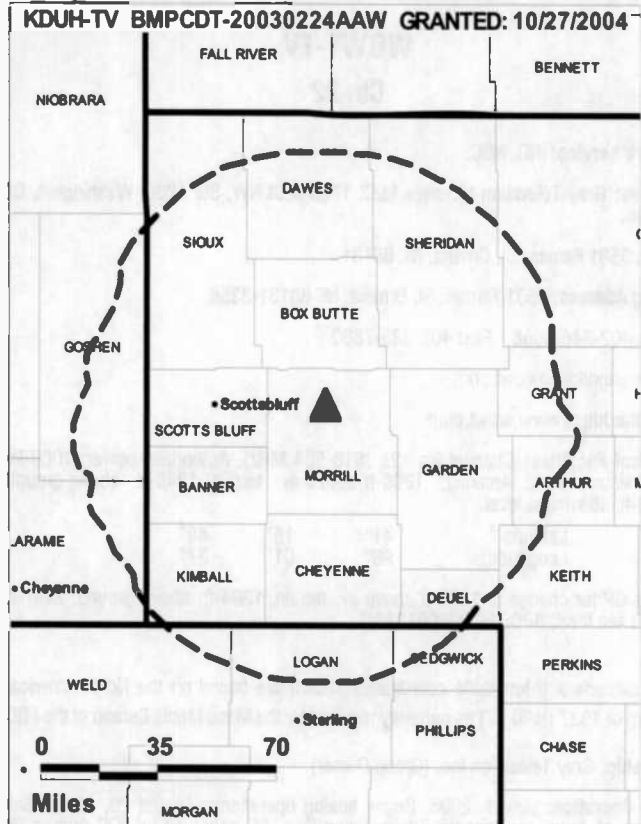
Teddy Johnson, Engineering Director.

Jerry Dishong, News Director.

Christine Schell, Traffic Manager.

**City of License:** Scottsbluff. **Station DMA:** Cheyenne, WY-Scottsbluff, NE.

**Rank:** 195.



© 2012 Warren Communications News

Circulation © 2011 Nielsen. Coverage based on Nielsen study.

Grand Total	Cable TV Households	Non-cable TV Households	Total TV Households
Estimated Station Totals *	9,400	21,200	30,600
Average Weekly Circulation (2011)	6,099	8,145	14,244
Average Daily Circulation (2011)			6,586
Other DMA Total	Cable TV Households	Non-cable TV Households	Total TV Households
Estimated Station Totals *	9,400	21,200	30,600
Average Weekly Circulation (2011)	6,099	8,145	14,244
Average Daily Circulation (2011)			6,586

\*Estimated station totals are sums of the Nielsen TV and Cable TV household estimates for each county in which the station registers viewing of more than 5% as per the Nielsen Survey Methods.

**KSTF**  
**Ch. 29**  
**(Satellite of KGWN-TV, Cheyenne)**

**Network Service:** CW, CBS.

**Licensee:** SagamoreHill Broadcasting of Wyoming/Northern Colorado LLC, 2 Embarcadero Center, 23rd Fl, San Francisco, CA 94111.

**Studio:** 3385 N 10th St, Gering, NE 69341.

**Mailing Address:** 2923 E Lincoln Way, Cheyenne, WY 82001.

**Phone:** 308-632-6107; 307-634-7755. **Fax:** 308-632-3470.

**Web Site:** <http://www.kgwn.tv>

**Technical Facilities:** Channel No. 29 (560-566 MHz). Authorized power: 2.7-kw max. visual, aural. Antenna: 764-ft above av. terrain, 551-ft. above ground, 5020-ft. above sea level.

Latitude 41° 59' 58"  
 Longitude 103° 39' 55"

**Note:** Latitude and longitude coordinates shown are based on the North American Datum of 1927 (NAD 27) as currently required by the Mass Media Bureau of the FCC.

**Ownership:** SagamoreHill Broadcasting LLC (Group Owner).

**Began Operation:** June 9, 2003. Station operating under Special Temporary Authority at 2.7-kw max. visual. Began analog operations: August 7, 1955. Sale to Lamb Enterprises by Frontier Broadcasting Co. (McCraken) approved by FCC July 6, 1972. Sale to Burke Broadcasting by Lamb Enterprises approved by FCC October 14, 1983. Sale to Stauffer Communications by Burke Broadcasting approved by FCC July 8, 1986. Sale to Morris Communications by Stauffer Communications approved by FCC May 2, 1995. Sale to Benedek Broadcasting Co. LLC by Morris Communications approved by FCC April 12, 1996. Sale to Chelsey Broadcasting Co. LLC by Benedek Broadcasting Co. LLC approved by FCC August 29, 2002. Sale to present owner by Chelsey Broadcasting Co. LLC approved by FCC December 22, 2003. Ceased analog operations: June 12, 2009.

**Represented (sales):** Continental Television Sales.

**Represented (legal):** Wiley Rein LLP.

**Personnel:**

Joan Turner-Doyle, General Manager.

Keith Lindstrom, General & Local Sales Manager.

Roxanne Klass, News Director.

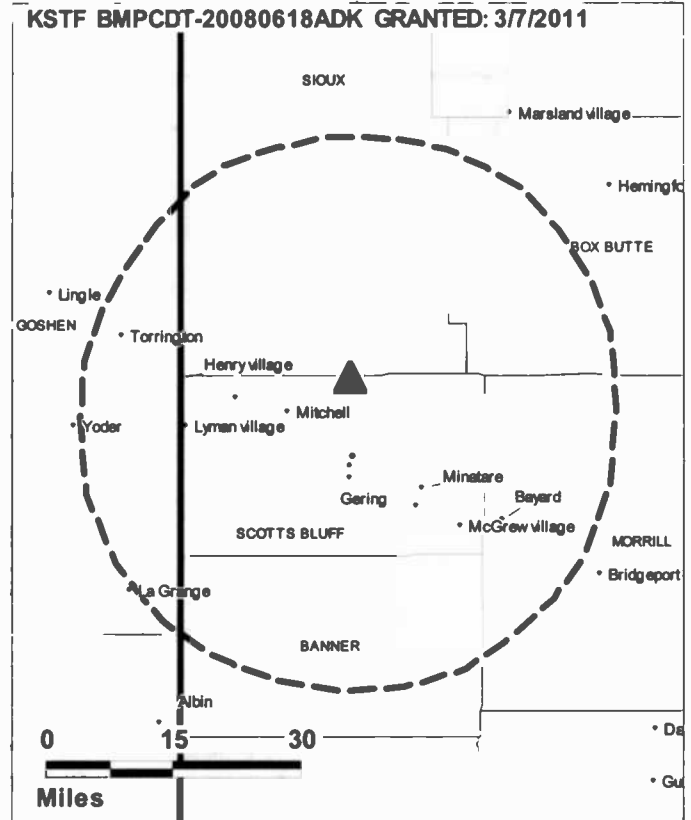
Tony Schaefer, Chief Engineer.

Beth Ellis, Business Manager.

Barbara Parenti, Program Director.

Nathan Stoltman, Promotion & Creative Services Director.

Loretta Castro, Traffic Manager.



© 2012 Warren Communications News

**City of License:** Scottsbluff. **Station DMA:** Cheyenne, WY-Scottsbluff, NE.

**Rank:** 195.

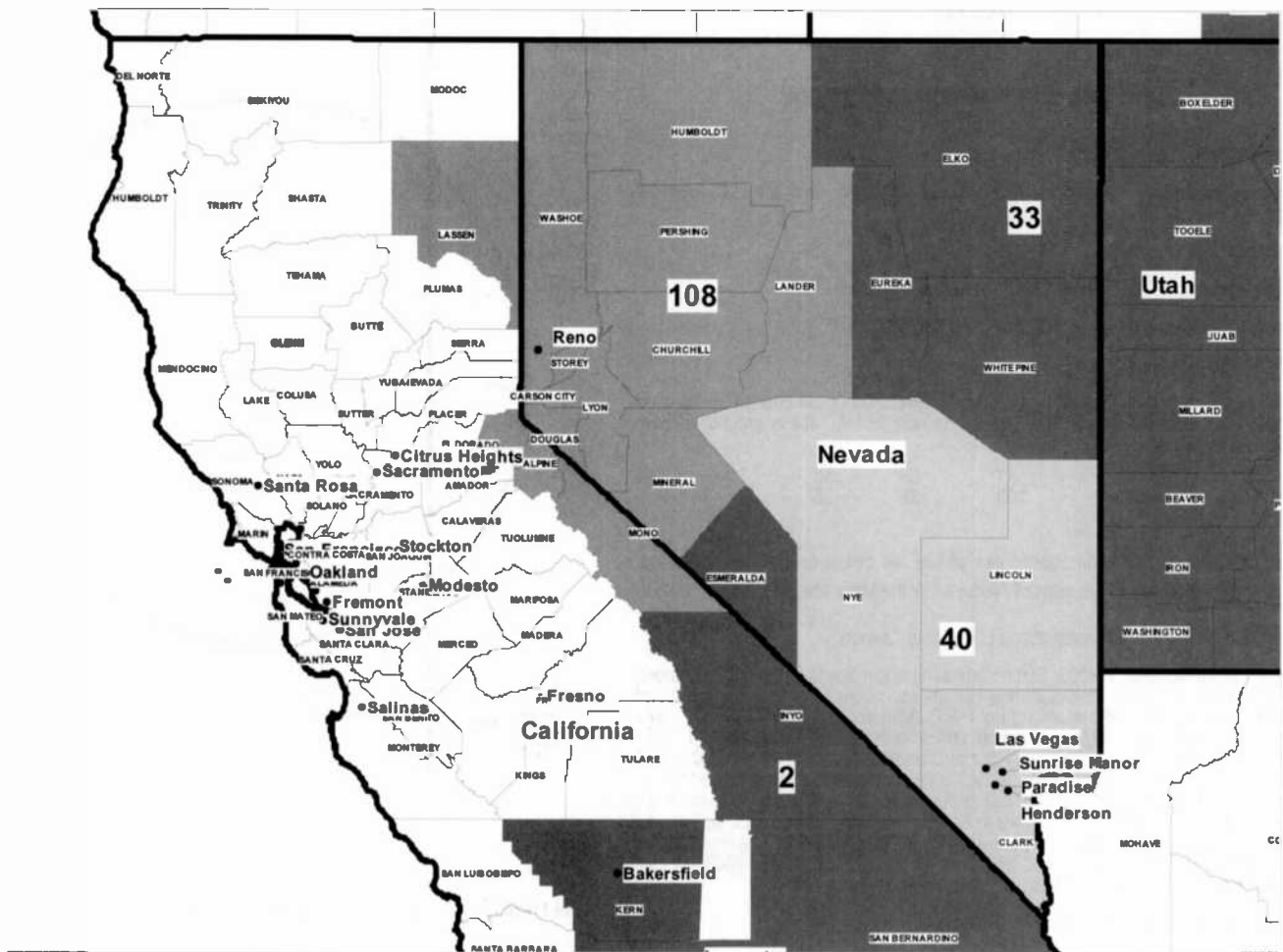
Circulation © 2011 Nielsen. Coverage based on Nielsen study.

GrandTotal	Cable TV Households	Non-cable TV Households	Total TV Households
Estimated Station Totals *	9,400	7,850	17,250
Average Weekly Circulation (2011)	4,534	424	4,958
Average Daily Circulation (2011)			2,106

Station DMA Total	Cable TV Households	Non-cable TV Households	Total TV Households
Estimated Station Totals *	9,400	7,850	17,250
Average Weekly Circulation (2011)	4,534	424	4,958
Average Daily Circulation (2011)			2,106

\*Estimated station totals are sums of the Nielsen TV and Cable TV household estimates for each county in which the station registers viewing of more than 5% as per the Nielsen Survey Methods.



© 2012 Warren Communications News

MARKET	NIELSEN DMA TV HOUSEHOLDS	RANK	MARKET AREA COMMERCIAL STATIONS
Los Angeles, CA	5,569,780	2	KABC-TV (7); KAZA-TV (47); KBBC-TV (20); KBEH (24); KCAL-TV (9); KCBS-TV (43); KCOP-TV (13); KDOC-TV (32); KFTR-DT (29); KHIZ (44); KJLA (49); KMEX-DT (34); KNBC (36); KPXN-TV (38); KRCA (35); KSCI (18); KTBN-TV (33); KTLA (31); KTTV (11); KVEA (39); KVMD (23); KWHY-TV (42); KOLA (51)
Salt Lake City, UT	927,540	33	KCSG (14); KENV-DT (10); KGWR-TV (13); KJZZ-TV (46); KMYU (9); KPNZ (24); KSL-TV (38); KSTU (28); KTMW (20); KTVX (40); KUCW (48); KUPX-TV (29); KUTH-DT (32); KUTV (34); KVVN (3)
Las Vegas, NV	737,300	40	KBLR (40); KINC (16); KLAS-TV (7); KMCC (32); KSNV-DT (2); KTNV-TV (13); KVCW (29); KVMY (22); KVVU-TV (24)
Reno, NV	271,020	108	KAME-TV (20); KOLO-TV (8); KREN-TV (26); KRNV-DT (7); KRXI-TV (44); KTVN (13)

**Nevada Station Totals as of October 1, 2011**

	VHF	UHF	TOTAL
<b>Commercial Television</b>	8	9	17
<b>Educational Television</b>	1	1	2
	9	10	19

**Nevada TV Station Index**

KAME-TV (Ch. 20) — Reno	p. A-810	KMCC (Ch. 32) — Laughlin	p. A-808	KTVN (Ch. 13) — Reno	p. A-815
KBLR (Ch. 40) — Paradise	p. A-809	KOLO-TV (Ch. 8) — Reno	p. A-811	KVCW (Ch. 29) — Las Vegas	p. A-806
KENV-DT (Ch. 10) — Elko	p. A-799	KREN-TV (Ch. 26) — Reno	p. A-812	KVMY (Ch. 22) — Las Vegas	p. A-807
KINC (Ch. 16) — Las Vegas	p. A-802	KRNV-DT (Ch. 7) — Reno	p. A-813	KVVN (Ch. 3) — Ely	p. A-800
KLAS-TV (Ch. 7) — Las Vegas	p. A-803	KRXI-TV (Ch. 44) — Reno	p. A-814	KVVU-TV (Ch. 24) — Henderson	p. A-801
		KSNV-DT (Ch. 2) — Las Vegas	p. A-804		
		KTNV-TV (Ch. 13) — Las Vegas	p. A-805		



**KENV-DT**  
**Ch. 10**

**Network Service:** NBC.

**Licensee:** Ruby Mountain Broadcasting Co., 1500 Foremaster Ln, Las Vegas, NV 89101.

**Studio:** 1025 Chilton Cir, Elko, NV 89801.

**Mailing Address:** 1025 Chilton Cir, Elko, NV 89801.

**Phone:** 775-777-8500. **Fax:** 775-777-7758.

**E-mail:** thrizt@kenvtv.com

**Web Site:** <http://www.kenvtv.com>

**Technical Facilities:** Channel No. 10 (192-198 MHz). Authorized power: 1.5-kw visual, aural. Antenna: 1860-ft above av. terrain, 66-ft. above ground, 7441-ft. above sea level.

Latitude	40°	41'	52.5"
Longitude	115°	54'	13"

**Note:** Latitude and longitude coordinates shown are based on the North American Datum of 1927 (NAD 27) as currently required by the Mass Media Bureau of the FCC.

**Ownership:** Sunbelt Communications Co. (Group Owner).

**Began Operation:** Station broadcasting digitally on its analog channel allotment. Began analog operations: March 25, 1997. Ceased analog operations: June 12, 2009.

**Represented (engineering):** Hammett & Edison Inc.

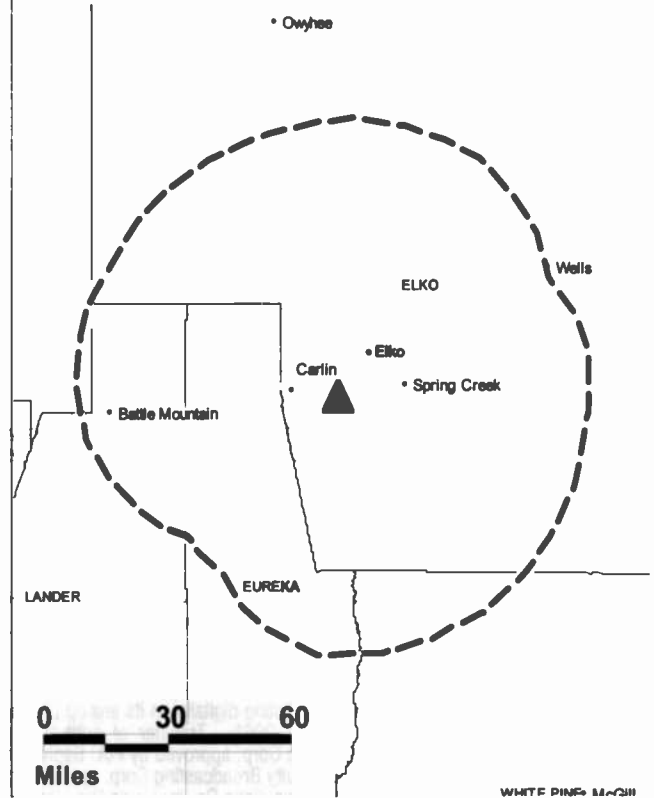
**Personnel:**

Terry Hritz, General Manager.

Steve Galvin, Chief Engineer.

**City of License:** Elko. **Station DMA:** Salt Lake City, UT **Rank:** 33.

KENV-DT BMPCDT-20081021AAM GRANTED: 10/22/2008



Nielsen Data: Not available.

**KVVV**

**Ch. 3**

**(Satellite of KSNV-DT, Las Vegas)**

**Network Service:** NBC.

**Licensee:** PMCM TV LLC, 63 W Parish Rd, Concord, NH 03303.

**Studio:** 1500 Foremaster Ln, Las Vegas, NV 89101.

**Mailing Address:** PO Box 44169, Las Vegas, NV 89116.

**Phone:** 702-642-3333.

**E-mail:** lhowfield@mynews3.com

**Web Site:** <http://www.mynews3.com>

**Technical Facilities:** Channel No. 3 (60-66 MHz). Authorized power: 1.2-kw visual, aural. Antenna: 908-ft above av. terrain, 49-ft. above ground, 7959-ft. above sea level.

Latitude	39°	14'	46"
Longitude	114°	55'	36"

**Note:** Latitude and longitude coordinates shown are based on the North American Datum of 1927 (NAD 27) as currently required by the Mass Media Bureau of the FCC.

**Ownership:** PMCM TV LLC (Group Owner).

**Began Operation:** June 12, 2009. Station broadcasting digitally on its analog channel allotment. Began analog operations: July 9, 2001. Transfer of control from Kaleidoscope Foundation to Equity Broadcasting Corp. approved by FCC September 3, 1998. Sale to Harris Broadcasting Co. by Equity Broadcasting Corp. approved by FCC August 16, 1999. Sale to Sunbelt Communications Co. by Harris Broadcasting Co. approved by FCC December 13, 2003. Sale to present owner by Sunbelt Communications Co. approved by FCC September 17, 2008. Ceased analog operations: June 12, 2009.

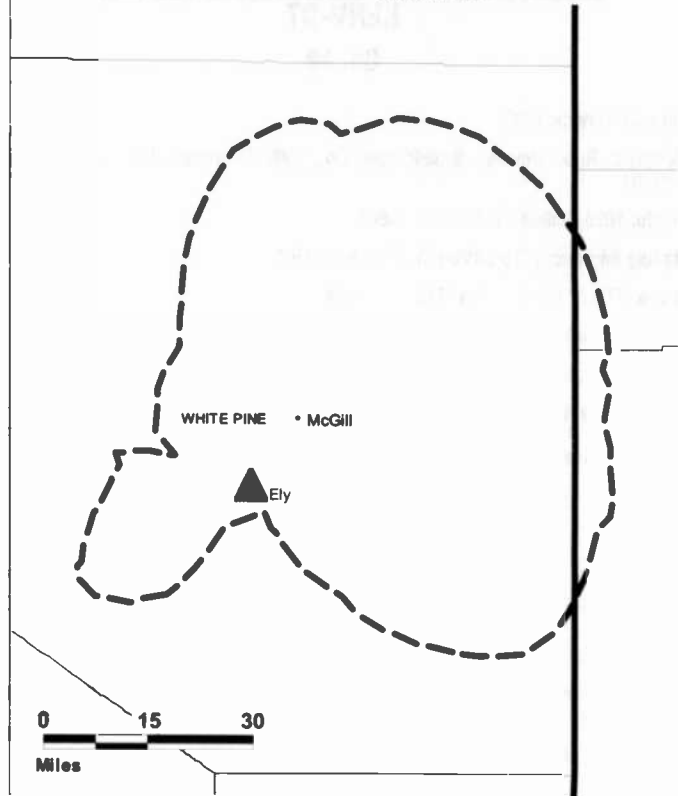
**Represented (legal):** Fletcher, Heald & Hildreth PLC.

**Personnel:**

**Lisa Howfield,** Vice President & General Manager.

**Wendy Shelton,** General Sales Manager.

**KVVV BMPCDT-20090513ACU GRANTED: 5/14/2009**



© 2012 Warren Communications News

**Mark Gurainik,** Chief Engineer.

**City of License:** Ely. **Station DMA:** Salt Lake City, UT. **Rank:** 33.

**Nielsen Data:** Not available.

**KVVU-TV**  
Ch. 24

**Network Service:** FOX.

**Licensee:** KVVU Broadcasting Corp., 1716 Locust St, Des Moines, IA 50309-3203.

**Studio:** 25 TV5 Dr, Henderson, NV 89014.

**Mailing Address:** 25 TV5 Dr, Henderson, NV 89014.

**Phone:** 702-435-5555; 702-436-8256. **Fax:** 702-451-4220.

**E-mail:** tbrown@fox5vegas.com

**Web Site:** http://www.fox5vegas.com

**Technical Facilities:** Channel No. 24 (530-536 MHz). Authorized power: 86-kw max. visual, aural. Antenna: 1261-ft above av. terrain, 170-ft. above ground, 3529-ft. above sea level.

Latitude 36° 00' 26"  
Longitude 115° 00' 23"

Holds CP for change to channel number 9, 160-kw visual; lat. 36° 00' 26", long. 115° 00' 22", BPCDT-20080619AGH.

**Note:** Latitude and longitude coordinates shown are based on the North American Datum of 1927 (NAD 27) as currently required by the Mass Media Bureau of the FCC.

**Ownership:** Meredith Corp. (Group Owner).

**Began Operation:** November 11, 2002. Standard Definition. Began analog operations: September 10, 1967. Sale to present owner by John W. Carson, et al., approved by FCC April 5, 1985. Sale to John W. Carson, et al., by William H. Hernstadt, et al., approved by FCC March 30, 1979. Sale to William H. Hernstadt, et al., approved by FCC September 1, 1971. Sale to Levin-Townsend Enterprises by Chris Vanda approved by FCC May 1, 1969. Ceased analog operations: June 12, 2009.

**Represented (legal):** Dow Lohnes PLLC.

**Personnel:**

**Darrin McDonald**, Vice President & General Manager.

**Michael Korr**, Local Sales Manager.

**Todd Brown**, Local Sales Manager.

**Henry Krajewski**, National Sales Manager.

**Gary Prager**, Production Manager.

**Adam Bradshaw**, News Director.

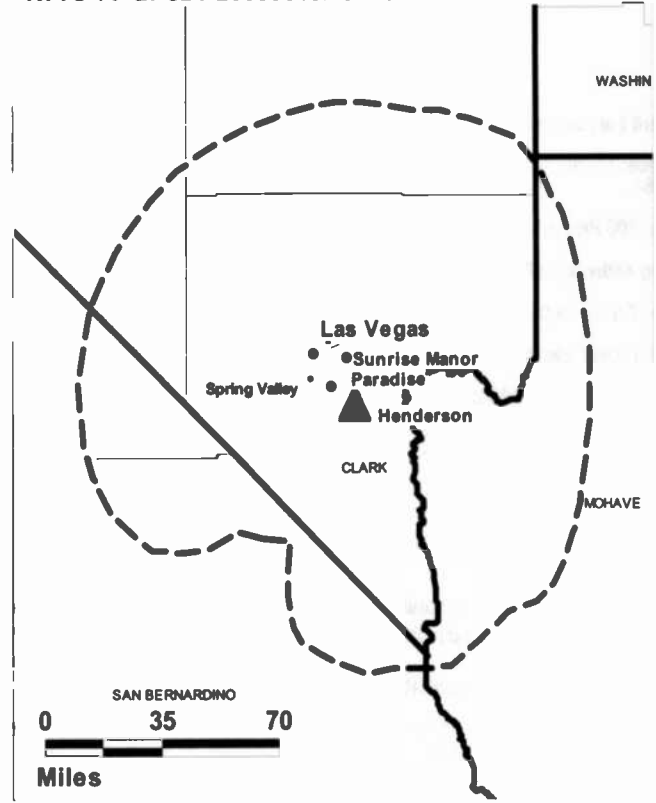
**Jack Smith**, Engineering Director.

**Terri Peck**, Marketing & Creative Services Director.

**Melody Schrieber**, Research Director.

**Ken Gladson**, Business Manager.

KVVU-TV BPCDT-20080619AGH GRANTED: 1/7/2010



© 2012 Warren Communications News

**City of License:** Henderson. **Station DMA:** Las Vegas, NV. **Rank:** 40.

Circulation © 2011 Nielsen. Coverage based on Nielsen study.

GrandTotal	Cable TV Households	Non-cable TV Households	Total TV Households
Estimated Station Totals *	452,560	263,620	716,180
Average Weekly Circulation (2011)	268,416	136,177	404,593
Average Daily Circulation (2011)			156,557
Station DMA Total	Cable TV Households	Non-cable TV Households	Total TV Households
Estimated Station Totals *	452,560	263,620	716,180
Average Weekly Circulation (2011)	268,416	136,177	404,593
Average Daily Circulation (2011)			156,557

\*Estimated station totals are sums of the Nielsen TV and Cable TV household estimates for each county in which the station registers viewing of more than 5% as per the Nielsen Survey Methods.

**KINC**  
**Ch. 16**

**Network Service:** UNV.

**Licensee:** Entravision Holdings LLC, 11900 Olympic Blvd, Ste 590, Los Angeles, CA 90064.

**Studio:** 500 Pilot Rd, Ste D, Las Vegas, NV 89119.

**Mailing Address:** 500 Pilot Rd., Suite D, Las Vegas, NV 89119.

**Phone:** 702-434-0015. **Fax:** 702-434-0527.

**E-mail:** croman@entravision.com

**Web Site:** <http://www.tvkinc.com>

**Technical Facilities:** Channel No. 16 (482-488 MHz). Authorized power: 1000-kw max. visual, aural. Antenna: 1872-ft above av. terrain, 125-ft. above ground, 4444-ft. above sea level.

Latitude 35° 56' 46"  
Longitude 115° 02' 34"

**Note:** Latitude and longitude coordinates shown are based on the North American Datum of 1927 (NAD 27) as currently required by the Mass Media Bureau of the FCC.

**Ownership:** Entravision Communications Corp. (Group Owner).

**Began Operation:** February 1, 2007. Began analog operations: July 15, 1995. Ceased analog operations: June 12, 2009.

**Personnel:**

**Chris Roman**, Vice President & General Manager.

**David Ferran**, General Sales Manager.

**Karla Barreto**, National Sales Manager.

**John Garcia**, Chief Engineer.

**Adriana Arevalo**, News Director.

**Gerry Fernandez**, Promotions Manager.

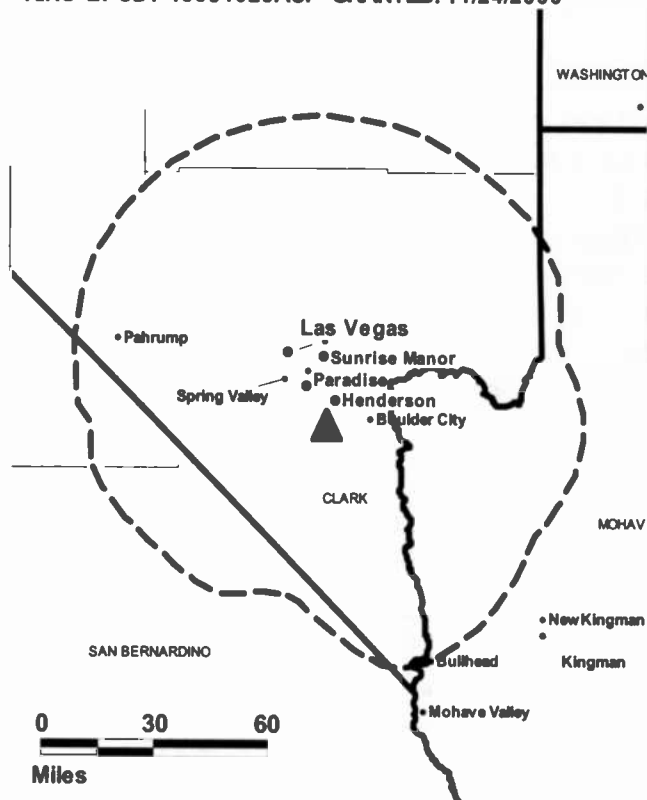
**Enrique Diaz**, Production Manager.

**Valorie Lucas**, Traffic Manager.

**Renee Neill**, Controller.

**City of License:** Las Vegas. **Station DMA:** Las Vegas, NV. **Rank:** 40.

KINC BPCDT-19991029ACP GRANTED: 11/24/2000



© 2012 Warren Communications News

Circulation © 2011 Nielsen. Coverage based on Nielsen study.

GrandTotal	Cable TV Households	Non-cable TV Households	Total TV Households
Estimated Station Totals *	451,120	246,410	697,530
Average Weekly Circulation (2011)	27,067	34,005	61,072
Average Daily Circulation (2011)			38,364
Station DMA Total	Cable TV Households	Non-cable TV Households	Total TV Households
Estimated Station Totals *	451,120	246,410	697,530
Average Weekly Circulation (2011)	27,067	34,005	61,072
Average Daily Circulation (2011)			38,364

\*Estimated station totals are sums of the Nielsen TV and Cable TV household estimates for each county in which the station registers viewing of more than 5% as per the Nielsen Survey Methods.

# Nevada — Las Vegas

## KLAS-TV Ch. 7

**Network Service:** CBS.

**Licensee:** KLAS LLC, 3228 Channel 8 Dr, Las Vegas, NV 89109.

**Studio:** 3228 Channel 8 Dr, Las Vegas, NV 89109.

**Mailing Address:** 3228 Channel 8 Dr, Las Vegas, NV 89109.

**Phone:** 702-792-8888. **Fax:** 702-734-7437.

**E-mail:** enelson@klastv.com

**Web Site:** <http://www.8newsnow.com>

**Technical Facilities:** Channel No 7 (174-180 MHz). Authorized power: 30.1-kw visual, aural. Antenna: 1998-ft above av. terrain, 231-ft. above ground, 4566-ft. above sea level.

Latitude	35°	56'	44"
Longitude	115°	02'	33"

**Note:** Latitude and longitude coordinates shown are based on the North American Datum of 1927 (NAD 27) as currently required by the Mass Media Bureau of the FCC.

**Multichannel TV Sound:** Stereo only.

**Ownership:** Landmark Media Enterprises LLC (Group Owner).

**Began Operation:** April 1, 2000. Began analog operations: July 8, 1953. Sale to Hughes Tool Co. by H. M. Greenspun and Las Vegas Sun approved by FCC February 14, 1968. Sale to present owner by the estate of Howard R. Hughes approved by FCC May 15, 1978. Ceased analog operations: June 12, 2009.

**Represented (legal):** Wiley Rein LLP.

**Represented (sales):** Continental Television Sales.

**Personnel:**

Emily Neilson, President & General Manager.

Linda Bonnici, Vice President, Sales.

Bob Stoldal, Vice President, News Operations.

Michael Watkins, General Sales Manager.

Dan Schwarz, Local Sales Manager.

Misty Morgan, National Sales Manager.

Ron Comings, News Director.

Lee Minard, Promotion Director.

Doug Kramer, Chief Engineer.

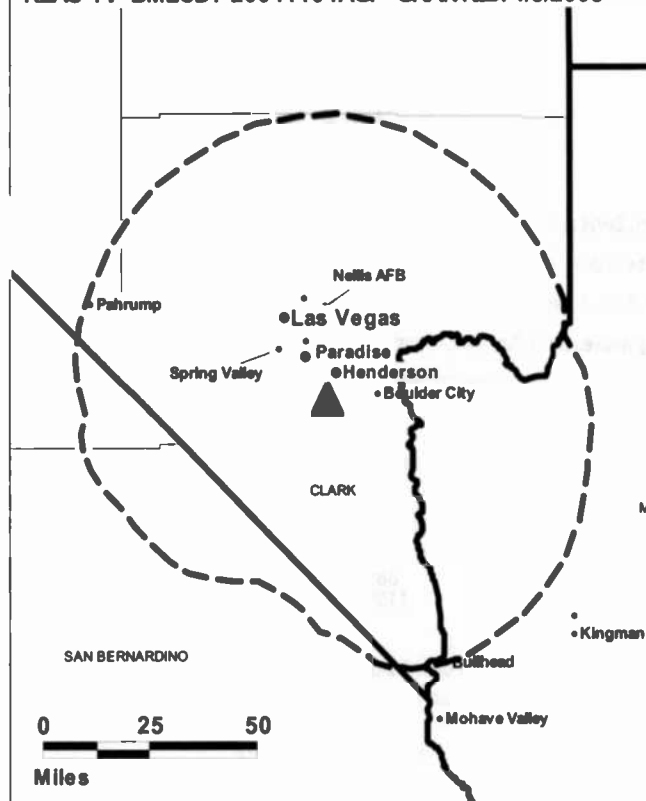
Kathy Kramer, Program & Research Director.

Brenda Coburn, Traffic Manager.

Michelle Layton, Community Affairs Director.

**City of License:** Las Vegas. **Station DMA:** Las Vegas, NV. **Rank:** 40.

KLAS-TV BMLCDT-20041104AGP GRANTED: 4/8/2005



© 2012 Warren Communications News

Circulation © 2011 Nielsen. Coverage based on Nielsen study.

GrandTotal	Cable TV Households	Non-cable TV Households	Total TV Households
Estimated Station Totals *	486,080	309,380	795,460
Average Weekly Circulation (2011)	302,876	141,155	444,031
Average Daily Circulation (2011)			209,912
Station DMA Total	Cable TV Households	Non-cable TV Households	Total TV Households
Estimated Station Totals *	452,560	263,620	716,180
Average Weekly Circulation (2011)	299,960	138,592	438,552
Average Daily Circulation (2011)			208,644
Other DMA Total	Cable TV Households	Non-cable TV Households	Total TV Households
Estimated Station Totals *	33,520	45,760	79,280
Average Weekly Circulation (2011)	2,916	2,563	5,479
Average Daily Circulation (2011)			1,268

\*Estimated station totals are sums of the Nielsen TV and Cable TV household estimates for each county in which the station registers viewing of more than 5% as per the Nielsen Survey Methods.

**KSNV-DT**  
**(formerly KVBC-DT)**  
**Ch. 2**  
**(Operates satellite KVVV, Ely)**

**Network Service:** NBC.

**Licensee:** Valley Broadcasting Co., PO Box 44169, Las Vegas, NV 89116.

**Studio:** 1500 Foremaster Ln, Las Vegas, NV 89101.

**Mailing Address:** PO Box 44169, Las Vegas, NV 89116.

**Phone:** 702-642-3333. **Fax:** 702-657-5455.

**E-mail:** lhowfield@mynews3.com

**Web Site:** http://www.mynews3.com

**Technical Facilities:** Channel No. 2 (54-60 MHz). Authorized power: 27.7-kw visual, aural. Antenna: 1266-ft above av. terrain, 226-ft. above ground, 3543-ft. above sea level.

Latitude 36° 00' 32"  
 Longitude 115° 00' 19"

**Note:** Latitude and longitude coordinates shown are based on the North American Datum of 1927 (NAD 27) as currently required by the Mass Media Bureau of the FCC.

**Ownership:** Sunbelt Communications Co. (Group Owner).

**Began Operation:** October 22, 2002. Began analog operations: January 23, 1955. Donrey Inc. lost license. Began operation under present ownership September 30, 1979. Ceased analog operations: June 12, 2009.

**Represented (sales):** Blair Television.

**Personnel:**

**Lisa Howfield**, Vice President & General Manager.

**Wendy Shelton**, Sales Manager.

**Patrick Fisher**, National Sales Manager.

**Robert Stoldal**, News Director.

**Mark Guralnik**, Chief Engineer.

**Tim Yock**, Controller.

**Dawn Gibbons**, Community Affairs Director.

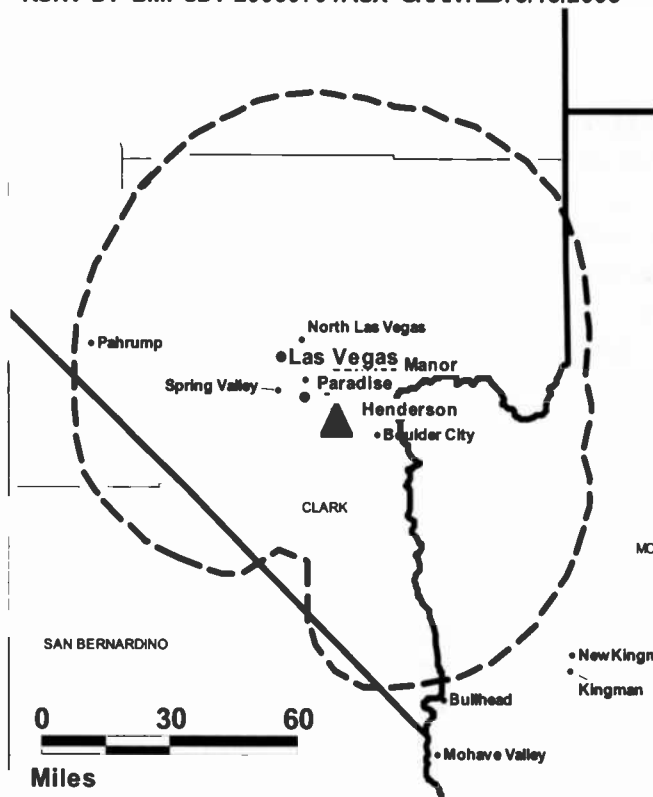
**Mark Whitehead**, Promotions Manager.

**Pam Lowe**, Traffic Manager.

**Mary Moran**, Research Director.

**City of License:** Las Vegas. **Station DMA:** Las Vegas, NV. **Rank:** 40.

KSNV-DT BMPCDT-20050701ACX GRANTED: 8/18/2005



© 2012 Warren Communications News

Circulation © 2011 Nielsen. Coverage based on Nielsen study.

GrandTotal	Cable TV Households	Non-cable TV Households	Total TV Households
Estimated Station Totals *	473,320	263,620	736,940
Average Weekly Circulation (2011)	282,503	121,252	403,755
Average Daily Circulation (2011)			191,375
Station DMA Total	Cable TV Households	Non-cable TV Households	Total TV Households
Estimated Station Totals *	452,560	263,620	716,180
Average Weekly Circulation (2011)	275,943	121,252	397,195
Average Daily Circulation (2011)			190,545
Other DMA Total	Cable TV Households	Non-cable TV Households	Total TV Households
Estimated Station Totals *	20,760	0	20,760
Average Weekly Circulation (2011)	6,560	0	6,560
Average Daily Circulation (2011)			830

\*Estimated station totals are sums of the Nielsen TV and Cable TV household estimates for each county in which the station registers viewing of more than 5% as per the Nielsen Survey Methods.

# Nevada — Las Vegas

## KTNV-TV Ch. 13

**Network Service:** ABC.

**Licensee:** Journal Broadcast Corp., 720 E Capitol Dr, PO Box 693, Milwaukee, WI 53201.

**Studio:** 3355 S Valley View Blvd, Las Vegas, NV 89102.

**Mailing Address:** 3355 S Valley View Blvd, Las Vegas, NV 89102.

**Phone:** 702-876-1313. **Fax:** 702-876-2237.

**E-mail:** tporterfield@ktnv.com

**Web Site:** http://www.ktnv.com

**Technical Facilities:** Channel No. 13 (210-216 MHz). Authorized power: 30.5-kw visual, aural. Antenna: 1988-ft above av. terrain, 222-ft. above ground, 4556-ft. above sea level.

Latitude 35° 56' 43"  
Longitude 115° 02' 32"

**Note:** Latitude and longitude coordinates shown are based on the North American Datum of 1927 (NAD 27) as currently required by the Mass Media Bureau of the FCC.

**Ownership:** Journal Communications Inc. (Group Owner).

**Began Operation:** April 30, 2002. Station broadcasting digitally on its analog channel allotment. Began analog operations: May 4, 1956. Sale to Adelson group by Albert Zugsmith interests approved by FCC November 20, 1957. Sale to Nevada Broadcasters Fund Inc. by Mervyn L. & Nathan Adelson and Irwin A. Molasky approved by FCC November 5, 1959. Interim authorization granted August 9, 1967 to Ch. 13 of Las Vegas Inc. CP granted to Talmac Inc. April 16, 1969. Positive control by Williams Family Group approved by FCC July 11, 1974. Sale to present owner approved by FCC June 29, 1979. Ceased analog operations: June 12, 2009.

### Personnel:

**Jim Prather**, Vice President & General Manager.

**Thom Porterfield**, Station & General Sales Manager.

**Byron Williams**, Local Sales Manager.

**Vicki Nelms**, Local Sales Manager.

**Karin Movesian**, News Director.

**Ron Adair**, Engineering Director, Western Region.

**Ashley Johnson**, Program Director.

**Jim Koonce**, Marketing & Promotion Director.

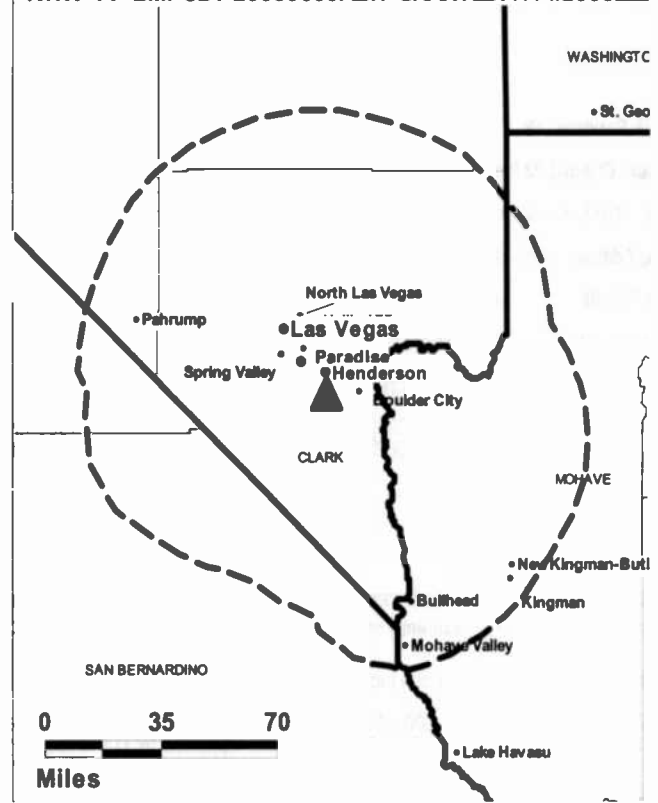
**Greg Rogers**, Production Manager.

**Loretta Seitz**, Traffic Manager.

**Katherine Bencze**, Community Affairs.

**City of License:** Las Vegas. **Station DMA:** Las Vegas, NV. **Rank:** 40.

KTNV-TV BMPCDT-20080609ABH GRANTED: 7/14/2008



Circulation © 2011 Nielsen. Coverage based on Nielsen study.

GrandTotal	Cable TV Households	Non-cable TV Households	Total TV Households
Estimated Station Totals *	486,080	263,620	749,700
Average Weekly Circulation (2011)	256,276	123,914	380,190
Average Daily Circulation (2011)			152,286
Station DMA Total	Cable TV Households	Non-cable TV Households	Total TV Households
Estimated Station Totals *	452,560	263,620	716,180
Average Weekly Circulation (2011)	252,455	123,914	376,369
Average Daily Circulation (2011)			150,845
Other DMA Total	Cable TV Households	Non-cable TV Households	Total TV Households
Estimated Station Totals *	33,520	0	33,520
Average Weekly Circulation (2011)	3,821	0	3,821
Average Daily Circulation (2011)			1,441

\*Estimated station totals are sums of the Nielsen TV and Cable TV household estimates for each county in which the station registers viewing of more than 5% as per the Nielsen Survey Methods.

# Nevada — Las Vegas

**KVCW**

**Ch. 29**

**Network Service:** CW.

**Licensee:** Channel 33 Inc., 10706 Beaver Dam Rd, Cockeysville, MD 21030.

**Studio:** 3830 S Jones Blvd, Las Vegas, NV 89103.

**Mailing Address:** 3830 S Jones Blvd, Las Vegas, NV 89103.

**Phone:** 702-382-2121. **Fax:** 702-952-4676.

**E-mail:** promotions@thecwlasvegas.tv

**Web Site:** http://www.thecwlasvegas.tv

**Technical Facilities:** Channel No. 29 (560-566 MHz). Authorized power: 1000-kw max. visual, aural. Antenna: 1256-ft above av. terrain, 199-ft. above ground, 3540-ft. above sea level.

Latitude 36° 00' 28"  
Longitude 115° 00' 24"

**Note:** Latitude and longitude coordinates shown are based on the North American Datum of 1927 (NAD 27) as currently required by the Mass Media Bureau of the FCC.

**Ownership:** Sinclair Broadcast Group Inc. (Group Owner).

**Began Operation:** December 19, 2006. Began analog operations: August 1, 1989. Sale to ACME Television Holdings LLC by Channel 33 Inc. approved by FCC December 18, 1997. Sale to present owner by ACME approved by FCC February 23, 2000. Ceased analog operations: February 17, 2009.

**Represented (sales):** Katz Media Group.

**Personnel:**

**Audra Swain**, General Manager.

**Tom Anderson**, Local Sales Manager.

**Mike Brown**, Chief Engineer.

**Sheila Holland**, Business Manager.

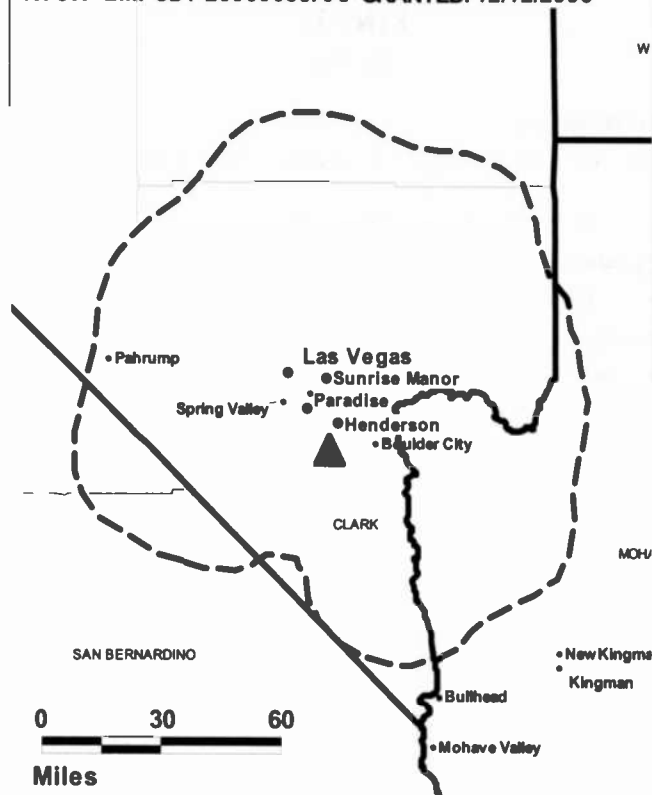
**Tommy Holland**, Program Coordinator.

**Eric Dahl**, Creative Services Director.

**Maggy Leak**, Traffic Manager.

**City of License:** Las Vegas. **Station DMA:** Las Vegas, NV. **Rank:** 40.

KVCW BMPCDT-20060630AAJ GRANTED: 12/12/2006



© 2012 Warren Communications News

Circulation © 2011 Nielsen. Coverage based on Nielsen study.

GrandTotal	Cable TV Households	Non-cable TV Households	Total TV Households
Estimated Station Totals *	452,560	263,620	716,180
Average Weekly Circulation (2011)	119,907	52,810	172,717
Average Daily Circulation (2011)			58,372
Station DMA Total	Cable TV Households	Non-cable TV Households	Total TV Households
Estimated Station Totals *	452,560	263,620	716,180
Average Weekly Circulation (2011)	119,907	52,810	172,717
Average Daily Circulation (2011)			58,372

\*Estimated station totals are sums of the Nielsen TV and Cable TV household estimates for each county in which the station registers viewing of more than 5% as per the Nielsen Survey Methods.



# Nevada — Las Vegas

**KVMY**

**Ch. 22**

**Network Service:** MNT.

**Licensee:** KUPN Licensee LLC, 10706 Beaver Dam Rd, Cockeysville, MD 21030.

**Studio:** 3830 S Jones Blvd, Las Vegas, NV 89103.

**Mailing Address:** 3830 S Jones Blvd, Las Vegas, NV 89103.

**Phone:** 702-382-2121. **Fax:** 702-382-1351.

**E-mail:** sales@myivtv.com

**Web Site:** http://www.myivtv.com

**Technical Facilities:** Channel No. 22 (518-524 MHz). Authorized power: 1000-kw max. visual, aural. Antenna: 1256-ft above av. terrain, 199-ft. above ground, 3539-ft. above sea level.

Latitude 36° 00' 28"  
Longitude 115° 00' 24"

**Note:** Latitude and longitude coordinates shown are based on the North American Datum of 1927 (NAD 27) as currently required by the Mass Media Bureau of the FCC.

**Ownership:** Sinclair Broadcast Group Inc. (Group Owner).

**Began Operation:** January 5, 2007. Began analog operations: July 31, 1984. Ceased analog operations: February 17, 2009.

**Represented (sales):** Katz Media Group.

**Personnel:**

**Audra Swain**, General Manager.

**Tony Williams**, Local Sales Manager.

**Mike Brown**, Chief Engineer.

**Sheila Holland**, Business Manager.

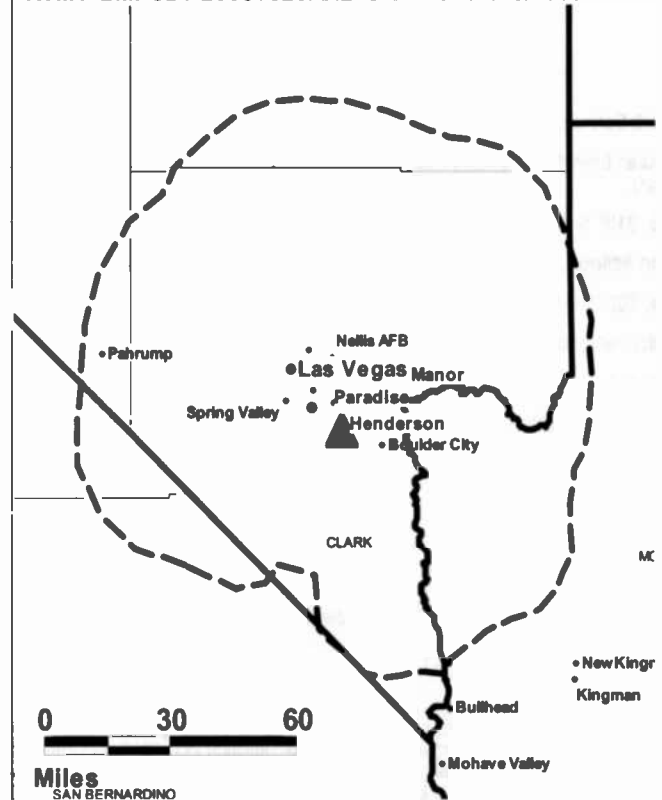
**Tommy Gonzalez**, Program Coordinator.

**Eric Dahl**, Creative Services Director.

**Maggy Leak**, Traffic Manager.

**City of License:** Las Vegas. **Station DMA:** Las Vegas, NV. **Rank:** 40.

KVMY BMPCDT-20080620AHL GRANTED: 1/15/2009



© 2012 Warren Communications News

Circulation © 2011 Nielsen. Coverage based on Nielsen study.

GrandTotal	Cable TV Households	Non-cable TV Households	Total TV Households
Estimated Station Totals *	452,560	263,620	716,180
Average Weekly Circulation (2011)	101,905	50,375	152,280
Average Daily Circulation (2011)			55,101
Station DMA Total	Cable TV Households	Non-cable TV Households	Total TV Households
Estimated Station Totals *	452,560	263,620	716,180
Average Weekly Circulation (2011)	101,905	50,375	152,280
Average Daily Circulation (2011)			55,101

\*Estimated station totals are sums of the Nielsen TV and Cable TV household estimates for each county in which the station registers viewing of more than 5% as per the Nielsen Survey Methods.

**KMCC**  
**Ch. 32**

**Network Service:** IND.

**Licensee:** Cranston Acquisition LLC, 3100 S Needles Hwy, Ste 1700, Laughlin, NV 89029.

**Studio:** 3100 S Needles Hwy, Ste 1700, Laughlin, NV 89029.

**Mailing Address:** 3100 S Needles Hwy, Ste 1700, Laughlin, NV 89029.

**Phone:** 702-299-9910; 702-699-9520. **Fax:** 702-298-3495.

**E-mail:** rini@rinicoran.com

**Web Site:** <http://www.kmcc32.com>

**Technical Facilities:** Channel No. 32 (578-584 MHz). Authorized power: 1000-kw max. visual, aural. Antenna: 1991-ft above av. terrain, 1191-ft. above ground, 5403-ft. above sea level.

Latitude	35°	39'	07"
Longitude	114°	18'	42"

**Note:** Latitude and longitude coordinates shown are based on the North American Datum of 1927 (NAD 27) as currently required by the Mass Media Bureau of the FCC.

**Ownership:** Cranston Acquisition LLC.

**Began Operation:** November 14, 2008. Began analog operations: March 29, 2004. Ceased analog operations: February 17, 2009. Pro forma assignment from debtor in possession status to a reorganized Cranston Acquisition LLC (Barbara Laurence, et al.) approved by FCC January 29, 2010. Pro forma transfer of control to debtor in possession status approved by FCC July 30, 2008. Owner filed June 17, 2008 for reorganization under Chapter 11 of Bankruptcy Code. Sale to present owner by Mojave Broadcasting Co. approved by FCC October 14, 2004.

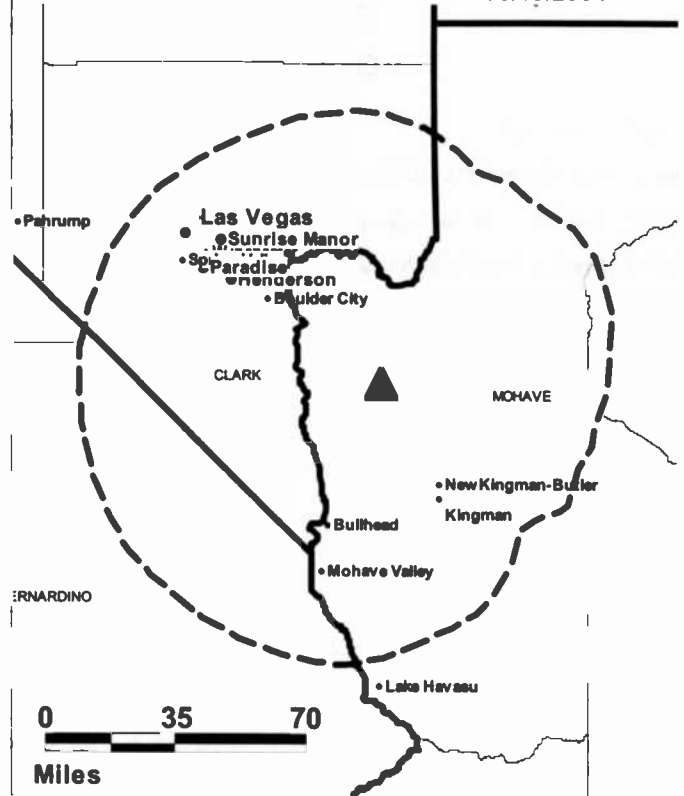
**Represented (legal):** Rini Coran PC.

**Personnel:**

**Bruce Clark**, General Manager.

**Frank Haynes**, Chief Engineer.

KMCC BMPCDT-20040527ALR GRANTED: 8/19/2004



© 2012 Warren Communications News

**Lynn Clark**, Administrative Assistant.

**City of License:** Laughlin. **Station DMA:** Las Vegas, NV. **Rank:** 40.

**Nielsen Data:** Not available.

**Nevada — Paradise**

**KBLR**

**Ch. 40**

**Network Service:** TMO.

**Licensee:** Telemundo Las Vegas License LLC, 1299 Pennsylvania Ave NW, 9th Fl, c/o NBCUniversal LLC, Washington, DC 20004.

**Studio:** 73 Spectrum Blvd, Las Vegas, NV 89101.

**Mailing Address:** 73 Spectrum Blvd, Las Vegas, NV 89101.

**Phone:** 702-258-0039. **Fax:** 702-258-0556.

**Technical Facilities:** Channel No. 40 (626-632 MHz). Authorized power: 230-kw max. visual, aural. Antenna: 1078-ft above av. terrain, 67-ft. above ground, 3335-ft. above sea level.

Latitude 36° 00' 34.3"  
Longitude 115° 00' 19.1"

Holds CP for change to 1000-kw max. visual, 1191-ft above av. terrain, 219-ft. above ground, 3447-ft. above sea level; lat. 36° 00' 36", long. 115° 00' 20", BPCDT-20080703AAG.

**Note:** Latitude and longitude coordinates shown are based on the North American Datum of 1927 (NAD 27) as currently required by the Mass Media Bureau of the FCC.

**Ownership:** NBCUniversal LLC (Group Owner).

**Began Operation:** July 5, 2006. Began analog operations: April 1, 1989. Left air August 1, 1992; resumed operation March 1, 1994. Ceased analog operations: June 12, 2009. Sale to Summit Media LP by Rose Communications approved by FCC August 25, 1993. Sale to NBC Universal Inc by Summit Media LP approved by FCC April 8, 2005. Transfer of control by Telemundo Las Vegas License LLC from General Electric Co. (100% to 49%) to Comcast Corp. (0 to 51%) approved by FCC January 19, 2011.

**Represented (sales):** Telemundo Network Group.

**Represented (engineering):** Cavell, Mertz & Associates Inc.

**Personnel:**

**Bill George**, National Sales Manager.

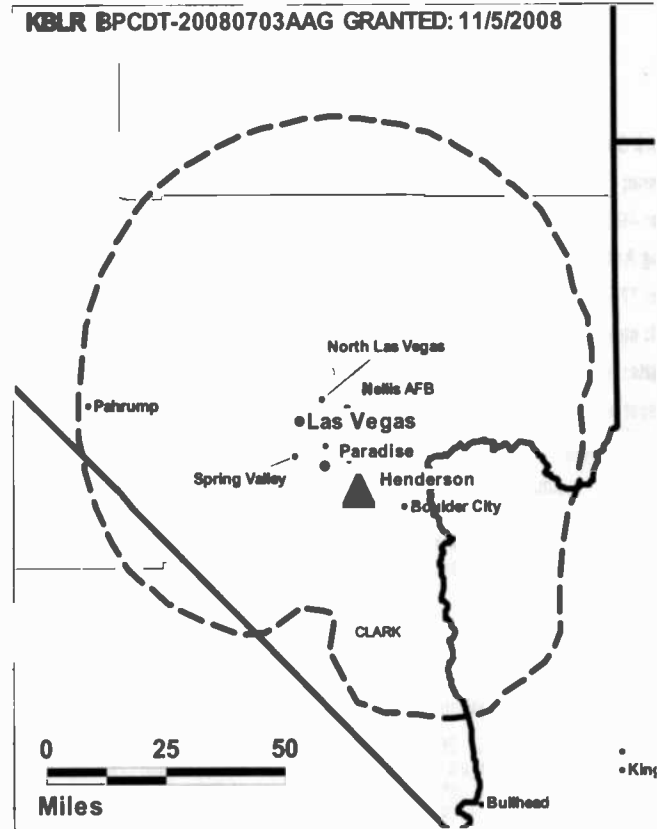
**Juan Jose**, Chief Engineer.

**Elizabeth Quirarte**, Program & Traffic Manager.

**Brett Gentry**, Production Manager.

**City of License:** Paradise. **Station DMA:** Las Vegas, NV. **Rank:** 40.

**KBLR BPCDT-20080703AAG GRANTED: 11/5/2008**



Circulation © 2011 Nielsen. Coverage based on Nielsen study.

GrandTotal	Cable TV Households	Non-cable TV Households	Total TV Households
Estimated Station Totals *	0	246,410	246,410
Average Weekly Circulation (2011)	0	17,495	17,495
Average Daily Circulation (2011)			5,914

Station DMA Total	Cable TV Households	Non-cable TV Households	Total TV Households
Estimated Station Totals *	0	246,410	246,410
Average Weekly Circulation (2011)	0	17,495	17,495
Average Daily Circulation (2011)			5,914

\*Estimated station totals are sums of the Nielsen TV and Cable TV household estimates for each county in which the station registers viewing of more than 5% as per the Nielsen Survey Methods.

**KAME-TV**  
**Ch. 20**

**Network Service:** MNT.

**Licensee:** Ellis Communications Inc., 1180 Northmoor Ct, Atlanta, GA 30327.

**Studio:** 4920 Brookside Ct, Reno, NV 89502.

**Mailing Address:** 4920 Brookside Court, Reno, NV 89502.

**Phone:** 775-856-2121. **Fax:** 775-856-2100.

**E-mail:** steve.cummings@coxinc.com

**Web Site:** <http://www.foxreno.com/my21/index.html>

**Technical Facilities:** Channel No. 20 (506-512 MHz). Authorized power: 53.7-kw max. visual, aural. Antenna: 577-ft above av. terrain, 82-ft. above ground, 5548-ft. above sea level.

Latitude 39° 35' 03"  
Longitude 119° 47' 51"

Holds CP for change to 1000-kw max. visual, 614-ft above av. terrain, 125-ft. above ground, 5590-ft. above sea level; BPCDT-20080619ADF.

**Note:** Latitude and longitude coordinates shown are based on the North American Datum of 1927 (NAD 27) as currently required by the Mass Media Bureau of the FCC.

**Ownership:** Ellis Communications Inc.

**Began Operation:** May 17, 2002. Standard Definition. Began analog operations: October 11, 1981. Sale to present owner by Elcom of Reno License Corp. approved by FCC April 4, 1997. Transfer of control by Elcom of Reno License Corp. from Kelso Partners IV LP to Raycom Media Inc. approved by FCC July 26, 1996. Sale to Elcom of Reno License Corp. by Pages Enterprises Inc. approved by FCC February 24, 1994. Ceased analog operations: February 17, 2009.

**Represented (legal):** Goldberg, Godles, Wiener & Wright.

**Personnel:**

**Steve Cummings**, Vice President & General Manager.

**Amie Chapman**, General Sales Manager.

**Matt Kaplowitz**, Local Sales Manager.

**Peter Grimm**, Operations Director.

**Ray Stofer**, Chief Engineer.

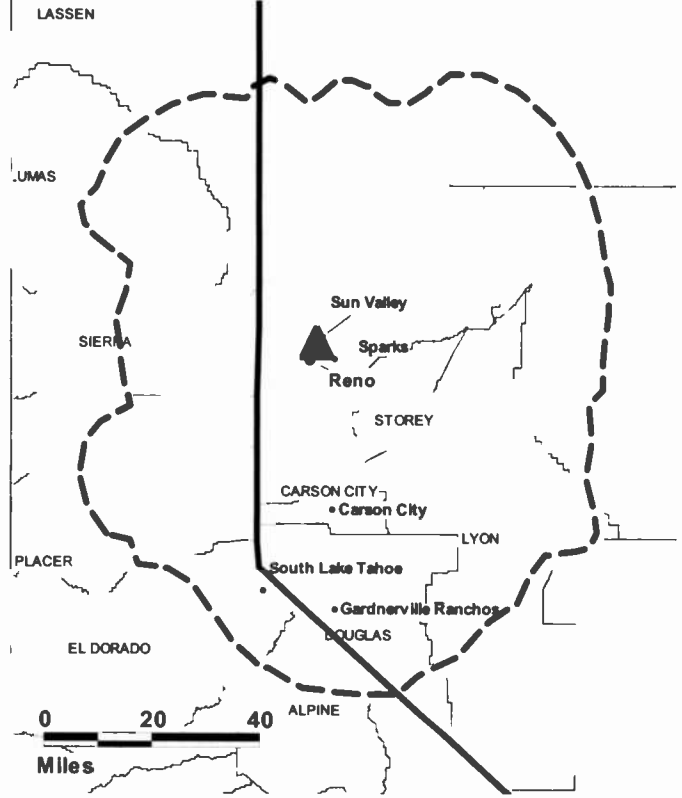
**Ray Lucky**, Business Manager.

**Mark Hatjakes**, Creative Services Director.

**Tracey Wells**, Traffic Manager.

**City of License:** Reno. **Station DMA:** Reno, NV. **Rank:** 108.

**KAME-TV BPCDT-20080619ADF GRANTED: 7/11/2008**



© 2012 Warren Communications News

Circulation © 2011 Nielsen. Coverage based on Nielsen study.

GrandTotal	Cable TV Households	Non-cable TV Households	Total TV Households
Estimated Station Totals *	125,930	132,160	258,090
Average Weekly Circulation (2011)	24,710	27,165	51,875
Average Daily Circulation (2011)			12,629

Station DMA Total	Cable TV Households	Non-cable TV Households	Total TV Households
Estimated Station Totals *	125,930	132,160	258,090
Average Weekly Circulation (2011)	24,710	27,165	51,875
Average Daily Circulation (2011)			12,629

\*Estimated station totals are sums of the Nielsen TV and Cable TV household estimates for each county in which the station registers viewing of more than 5% as per the Nielsen Survey Methods.

**KOLO-TV**

**Ch. 8**

**Network Service:** ABC.

**Licensee:** Gray Television Licensee LLC, 1750 K St NW, Ste 1200, Washington, DC 20006.

**Studio:** 4850 Ampere Dr, Reno, NV 89502.

**Mailing Address:** 4850 Ampere Dr, Reno, NV 89502.

**Phone:** 775-858-8888. **Fax:** 775-858-8855.

**Web Site:** <http://www.kolotv.com>

**Technical Facilities:** Channel No. 8 (180-186 MHz). Authorized power: 15.6-kw visual, aural. Antenna: 2930-ft above av. terrain, 88-ft. above ground, 9757-ft. above sea level.

Latitude 39° 18' 49"  
Longitude 119° 53' 00"

**Note:** Latitude and longitude coordinates shown are based on the North American Datum of 1927 (NAD 27) as currently required by the Mass Media Bureau of the FCC.

**Ownership:** Gray Television Inc. (Group Owner).

**Began Operation:** March 1, 2004. Station broadcasting digitally on its analog channel allotment. Began analog operations: September 26, 1953. Ceased analog operations: January 12, 2009. Sale to present owner by Smith Broadcasting Group Inc. approved by FCC December 10, 2002. Ceased analog operations: January 12, 2009.

**Represented (engineering):** Hammett & Edison Inc.

**Represented (legal):** Wiley Rein LLP.

**Represented (sales):** Katz Media Group.

**Personnel:**

**Matt Eldredge**, Station Manager & Sales Director.

**Dan Watkins**, Local Sales Manager.

**Mac McShane**, Chief Engineer.

**Donna Mayo**, Business Manager.

**Bruce Leckband**, Promotion & Marketing Director.

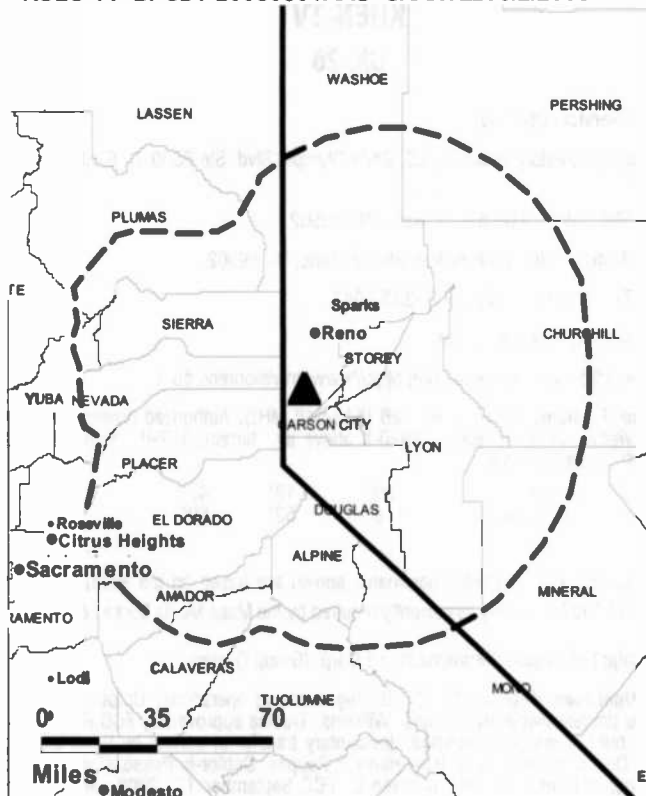
**Frank Leto**, Creative Services Manager.

**Miriam Gonzalez**, Traffic Manager.

**Bob Page**, News Director.

**City of License:** Reno. **Station DMA:** Reno, NV. **Rank:** 108.

**KOLO-TV BPCDT-20080501AAO GRANTED: 5/2/2008**



© 2012 Warren Communications News

Circulation © 2011 Nielsen. Coverage based on Nielsen study.

Grand Total	Cable TV Households	Non-cable TV Households	Total TV Households
Estimated Station Totals *	144,110	154,640	298,750
Average Weekly Circulation (2011)	77,331	80,710	158,041
Average Daily Circulation (2011)			73,862
Station DMA Total	Cable TV Households	Non-cable TV Households	Total TV Households
Estimated Station Totals *	125,930	137,430	263,360
Average Weekly Circulation (2011)	74,586	79,454	154,040
Average Daily Circulation (2011)			73,311
Other DMA Total	Cable TV Households	Non-cable TV Households	Total TV Households
Estimated Station Totals *	18,180	17,210	35,390
Average Weekly Circulation (2011)	2,745	1,256	4,001
Average Daily Circulation (2011)			551

\*Estimated station totals are sums of the Nielsen TV and Cable TV household estimates for each county in which the station registers viewing of more than 5% as per the Nielsen Survey Methods.

**KREN-TV**  
**Ch. 26**

**Network Service:** UNV, CW.

**Licensee:** Entravision Holdings LLC, 2425 Olympic Blvd, Ste 6000 W, Santa Monica, CA 90404.

**Studio:** 300 S Wells Ave, Ste 12, Reno, NV 89502.

**Mailing Address:** 300 S Wells Ave, Ste 12, Reno, NV 89502.

**Phone:** 775-333-1017. **Fax:** 775-333-9047.

**E-mail:** vcody@entravision.com

**Web Site:** <http://www.cwreno.com>; <http://www.unlvisionreno.com>

**Technical Facilities:** Channel No. 26 (542-548 MHz). Authorized power: 1000-kw max. visual, aural. Antenna: 2940-ft above av. terrain, 107-ft. above ground, 9753-ft. above sea level.

Latitude	39°	18'	47"
Longitude	119°	52'	59"

**Note:** Latitude and longitude coordinates shown are based on the North American Datum of 1927 (NAD 27) as currently required by the Mass Media Bureau of the FCC.

**Ownership:** Entravision Communications Corp. (Group Owner).

**Began Operation:** February 27, 2009. Began analog operations: October 8, 1986. Sale to present owner by E. Roger Williams, Trustee approved by FCC February 4, 2009, but not yet consummated. Involuntary transfer of control by Reno License LLC - Debtor-in-Possession from Harry J. Pappas, Debtor-in-Possession, et al. to E. Roger Williams, Trustee approved by FCC September 17, 2008. Assignment to debtor-in-possession status approved by FCC July 3, 2008. Ceased analog operations: February 17, 2009.

**Represented (legal):** Thompson Hine LLP.

**Personnel:**

**Viola Cody**, General Manager.

**Anya Arechiga**, News Director.

**Alan Plotkin**, Director of Sales.

**Carol Stewart**, Business Manager.

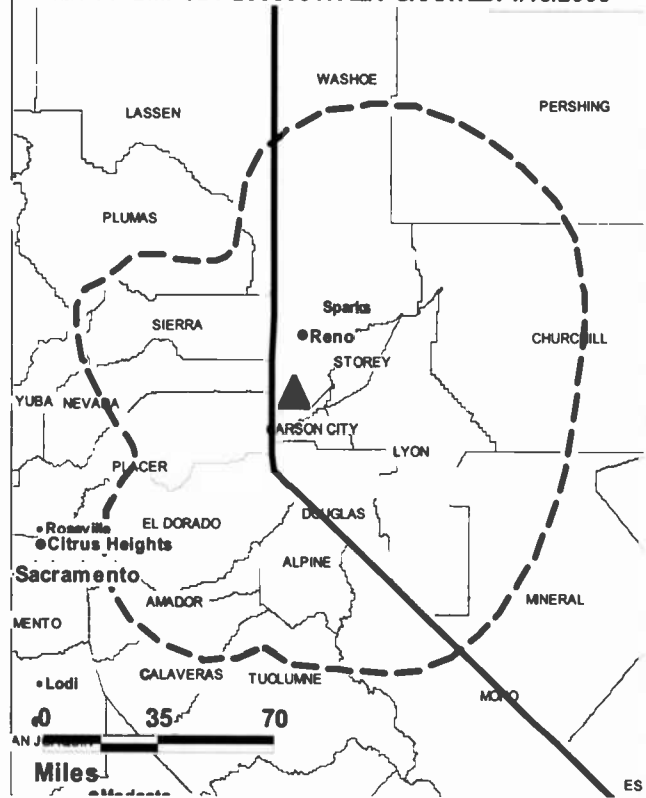
**Thomas Lay**, Production Manager.

**Timm Rensel**, Promotion Director.

**Easter Dominguez**, Traffic Manager & Program Director.

**City of License:** Reno. **Station DMA:** Reno, NV. **Rank:** 108.

KREN-TV B MPCDT-20080317AEK GRANTED: 4/15/2008



© 2012 Warren Communications News

Circulation © 2011 Nielsen. Coverage based on Nielsen study.

Grand Total	Cable TV Households	Non-cable TV Households	Total TV Households
Estimated Station Totals *	84,590	0	84,590
Average Weekly Circulation (2011)	5,075	0	5,075
Average Daily Circulation (2011)			2,538

Station DMA Total	Cable TV Households	Non-cable TV Households	Total TV Households
Estimated Station Totals *	84,590	0	84,590
Average Weekly Circulation (2011)	5,075	0	5,075
Average Daily Circulation (2011)			2,538

\*Estimated station totals are sums of the Nielsen TV and Cable TV household estimates for each county in which the station registers viewing of more than 5% as per the Nielsen Survey Methods.

**KRNV-DT**  
**Ch. 7**

**Network Service:** NBC.

**Licensee:** Sierra Broadcasting Co., 1500 Foremaster Ln, Las Vegas, NV 89101.

**Studio:** 1790 Vassar St, Reno, NV 89502.

**Mailing Address:** PO Box 7160, Reno, NV 89510.

**Phone:** 775-322-4444. **Fax:** 775-785-1200.

**E-mail:** mfarrell@krmv.com

**Web Site:** http://www.krmv.com

**Technical Facilities:** Channel No. 7 (174-180 MHz). Authorized power: 16.1-kw visual, aural. Antenna: 2884-ft above av. terrain, 184-ft. above ground, 9741-ft. above sea level.

Latitude	39°	18'	57"
Longitude	119°	53'	002"

**Note:** Latitude and longitude coordinates shown are based on the North American Datum of 1927 (NAD 27) as currently required by the Mass Media Bureau of the FCC.

**Ownership:** Sunbelt Communications Co. (Group Owner).

**Began Operation:** June 22, 2004. Began analog operations: September 30, 1962. Ceased analog operations: June 12, 2009.

**Represented (sales):** Petry Media Corp.

**Personnel:**

**Ralph Toddre**, President & Chief Operating Officer.

**Mary Beth Farrell**, Station Manager.

**John Finkbohner**, Operations Manager.

**Mark Murakami**, Sales Manager.

**Patrick Fisher**, National Sales Manager.

**Kirk Frostdick**, News Director.

**Carrie Walker**, Business Manager.

**Joe Patti**, Production Manager.

**Patty Olmstead**, Marketing Specialist.

**Barbara Monroy**, Traffic Manager.

**City of License:** Reno. **Station DMA:** Reno, NV. **Rank:** 108.

KRNV-DT BMPCDT-20020207ABA GRANTED: 4/5/2002



Circulation © 2011 Nielsen. Coverage based on Nielsen study.

Grand Total	Cable TV Households	Non-cable TV Households	Total TV Households
Estimated Station Totals *	125,930	137,430	263,360
Average Weekly Circulation (2011)	77,572	79,559	157,131
Average Daily Circulation (2011)			72,345

Station DMA Total	Cable TV Households	Non-cable TV Households	Total TV Households
Estimated Station Totals *	125,930	137,430	263,360
Average Weekly Circulation (2011)	77,572	79,559	157,131
Average Daily Circulation (2011)			72,345

\*Estimated station totals are sums of the Nielsen TV and Cable TV household estimates for each county in which the station registers viewing of more than 5% as per the Nielsen Survey Methods.

**KRXI-TV**  
**Ch. 44**

**Network Service:** FOX.

**Licensee:** KTVU Partnership, 4920 Brookside Ct, Reno, NV 89502.

**Studio:** 4920 Brookside Ct, Reno, NV 89502.

**Mailing Address:** 4920 Brookside Court, Reno, NV 89502.

**Phone:** 775-856-1100; 775-856-2121. **Fax:** 775-856-1101.

**E-mail:** steve.cummings@coxinc.com

**Web Site:** http://www.foxreno.com

**Technical Facilities:** Channel No. 44 (650-656 MHz). Authorized power: 1000-kw max. visual, aural. Antenna: 2743-ft above av. terrain, 121-ft. above ground, 8471-ft. above sea level.

Latitude 39° 35' 23"  
Longitude 119° 55' 37"

Holds CP for change to 500-kw visual, 2743-ft above av. terrain, 121-ft. above ground, 8350-ft. above sea level; BPCDT-20110616AAI.

Requests CP for change to 950-kw max. visual; BPCDT-20080619AIG.

**Note:** Latitude and longitude coordinates shown are based on the North American Datum of 1927 (NAD 27) as currently required by the Mass Media Bureau of the FCC.

**Ownership:** KTVU Partnership (Group Owner).

**Began Operation:** July 7, 2006. Began analog operations: September 1, 1995. Ceased analog operations: February 17, 2009. Transfer of control by Nevada Television Corp. from shareholders of Nevada Television Corp. to KTVU Partnership approved by FCC April 4, 1997.

**Represented (sales):** TeleRep Inc.

**Personnel:**

**Steve Cummings, Vice President & General Manager.**

**Amie Chapman, General Sales Manager.**

**Matt Kaplowitz, Local Sales Manager.**

**Peter Grimm, Operations Director.**

**Mike Arnold, Chief Engineer.**

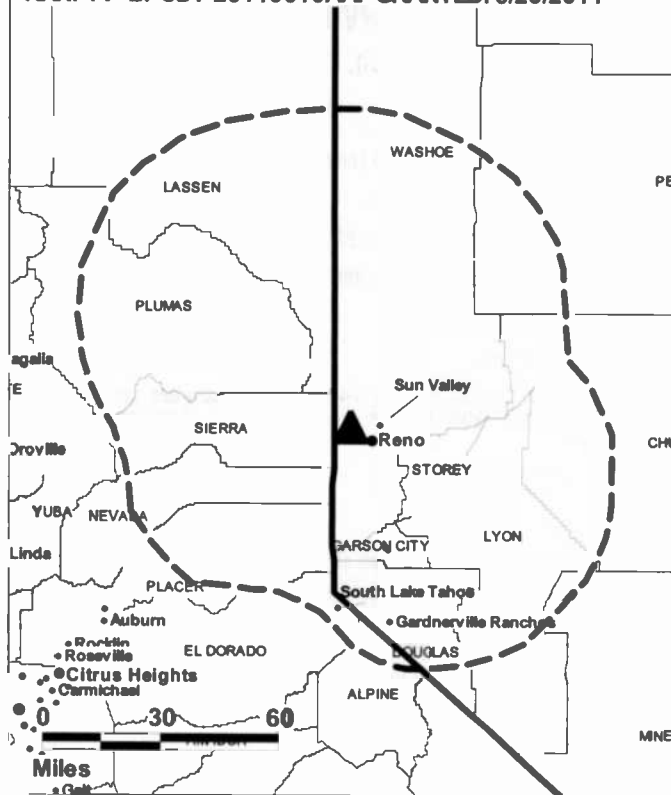
**Ray Lucky, Business Manager.**

**Mark Hatjakes, Creative Services Director.**

**Tracey Wells, Traffic Manager.**

**City of License:** Reno. **Station DMA:** Reno, NV. **Rank:** 108.

KRXI-TV BPCDT-20110616AAI GRANTED: 6/23/2011



© 2012 Warren Communications News

Circulation © 2011 Nielsen. Coverage based on Nielsen study.

GrandTotal	Cable TV Households	Non-cable TV Households	Total TV Households
Estimated Station Totals *	125,930	137,430	263,360
Average Weekly Circulation (2011)	66,968	71,696	138,664
Average Daily Circulation (2011)			47,196

Station DMA Total	Cable TV Households	Non-cable TV Households	Total TV Households
Estimated Station Totals *	125,930	137,430	263,360
Average Weekly Circulation (2011)	66,968	71,696	138,664
Average Daily Circulation (2011)			47,196

\*Estimated station totals are sums of the Nielsen TV and Cable TV household estimates for each county in which the station registers viewing of more than 5% as per the Nielsen Survey Methods.



**KTVN**  
**Ch. 13**

**Network Service:** CBS.

**Licensee:** Sarkes Tarzian Inc., 205 N College Ave, PO Box 62, Bloomington, IN 47402.

**Studio:** 4925 Energy Way, Reno, NV 89502.

**Mailing Address:** PO Box 7220, Reno, NV 89510.

**Phone:** 775-858-2222. **Fax:** 775-861-4298.

**E-mail:** ktvn@ktvn.com

**Web Site:** http://www.ktvn.com

**Technical Facilities:** Channel No. 13 (210-216 MHz). Authorized power: 12.7-kw & 16.1-kw horizontal visual, aural. Antenna: 2874-ft above av. terrain, 174-ft. above ground, 9731-ft. above sea level.

Latitude	39°	18'	57"
Longitude	119°	53'	02"

**Transmitter:** Slide Mountain, approx. 12-mi. at a bearing of 195 degrees from Reno.

**Note:** Latitude and longitude coordinates shown are based on the North American Datum of 1927 (NAD 27) as currently required by the Mass Media Bureau of the FCC.

**Multichannel TV Sound:** Stereo only.

**Ownership:** Sarkes Tarzian Inc. (Group Owner).

**Began Operation:** February 12, 2003. Began analog operations: June 4, 1967. Sale to present owner by Lee D. Hirshland, et al., approved by FCC August 13, 1980. Ceased analog operations: June 12, 2009.

**Represented (sales):** Continental Television Sales.

**Represented (legal):** Leventhal, Senter & Lerman PLLC.

**Personnel:**

**Lawson Fox**, General Manager.

**Brent Richard**, Operations & Production Manager.

**John Richardson**, General Sales Manager.

**Sharon Faque**, Local & National Sales Manager.

**Jason Pasco**, News Director.

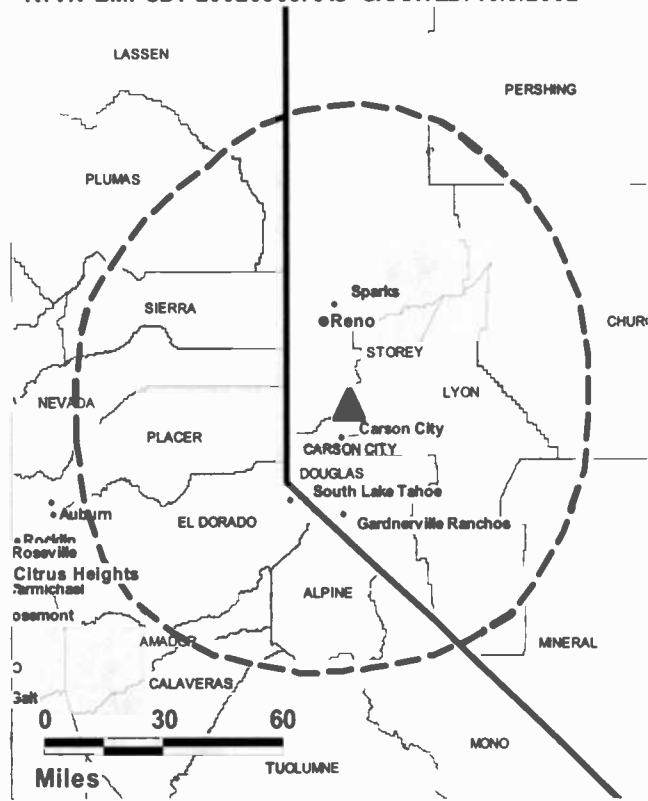
**Lynne Hartung**, Controller.

**Pat Hall**, Program & Traffic Manager.

**Brenda Peirce**, Sales Marketing Director.

**Ann Burns**, Promotion Director.

KTVN BMPCDT-20020909AAS GRANTED: 10/9/2002



© 2012 Warren Communications News

**City of License:** Reno. **Station DMA:** Reno, NV. **Rank:** 108.

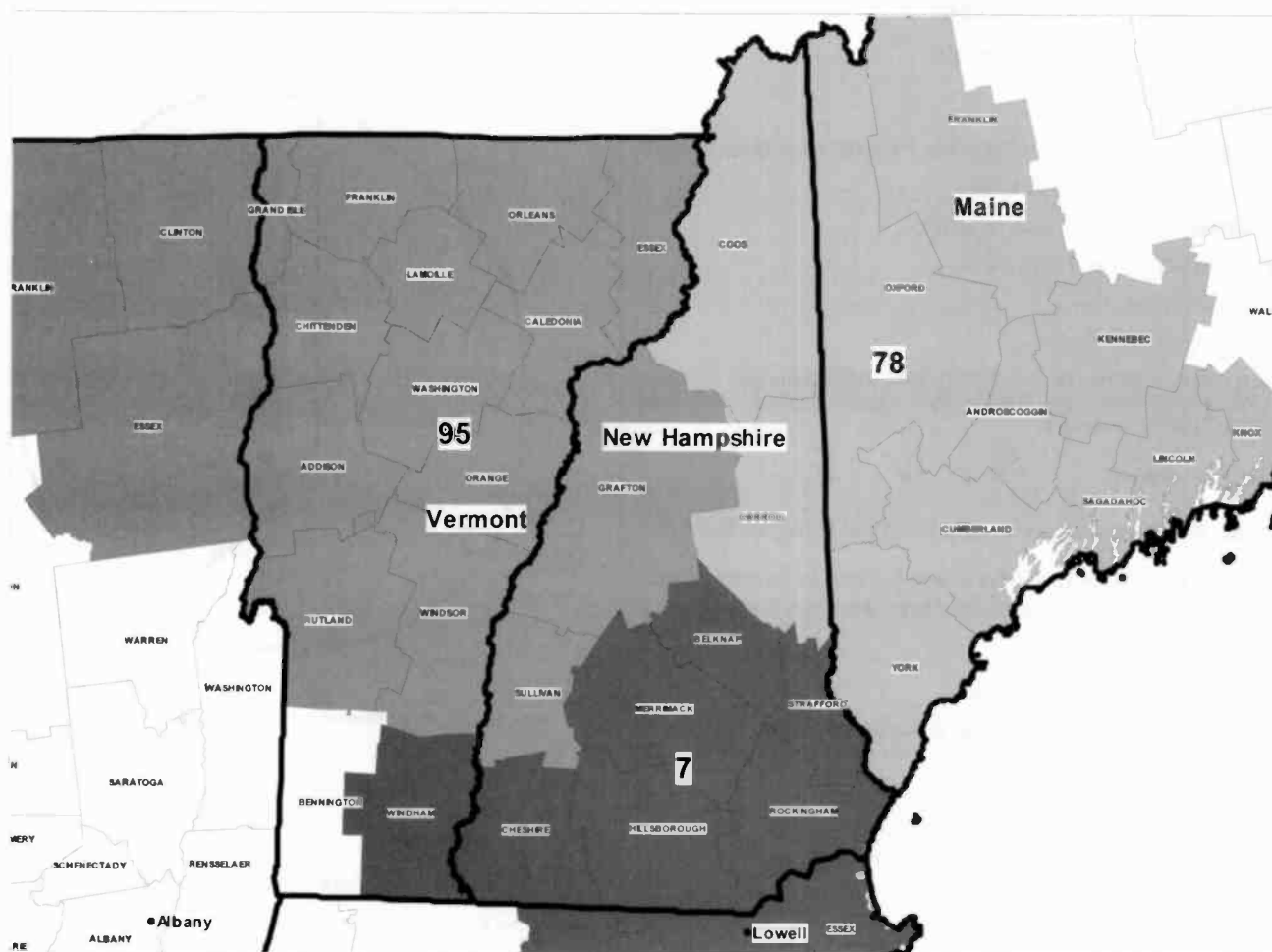
Circulation © 2011 Nielsen. Coverage based on Nielsen study.

GrandTotal	Cable TV Households	Non-cable TV Households	Total TV Households
Estimated Station Totals *	125,930	137,430	263,360
Average Weekly Circulation (2011)	77,991	84,099	162,090
Average Daily Circulation (2011)			76,800

Station DMA Total	Cable TV Households	Non-cable TV Households	Total TV Households
Estimated Station Totals *	125,930	137,430	263,360
Average Weekly Circulation (2011)	77,991	84,099	162,090
Average Daily Circulation (2011)			76,800

\*Estimated station totals are sums of the Nielsen TV and Cable TV household estimates for each county in which the station registers viewing of more than 5% as per the Nielsen Survey Methods.



© 2012 Warren Communications News

MARKET	NIELSEN DMA TV HOUSEHOLDS	RANK	MARKET AREA COMMERCIAL STATIONS
Boston, MA (Manchester, NH)	2,379,690	7	WBIN-TV (35); WBPX-TV (32); WBZ-TV (30); WCVB-TV (20); WDPX-TV (40); WFXT (31); WHDH (42); WLVI-TV (41); WMFP (18); WMUR-TV (9); WNEU (34); WPXG-TV (33); WSBK-TV (39); WUNI (29); WUTF-DT (27); WWDP (10)
Portland-Auburn, ME	401,370	78	WCSH (44); WGME-TV (38); WMTW (8); WPFO (23); WPME (35); WPXT (43)
Burlington, VT-Plattsburgh, NY	323,750	95	WCAX-TV (22); WFFF-TV (43); WNMN (40); WNNE (25); WPTZ (14); WVNY (13)

**New Hampshire Station Totals as of October 1, 2011**

	VHF	UHF	TOTAL
Commercial Television	1	3	4
Educational Television	1	2	3
	2	5	7

**New Hampshire TV Station Index**

WBIN-TV (Ch. 35) — Derry . . . . . p. A-816	WMUR-TV (Ch. 9) — Manchester . . . . . p. A-819
	WNEU (Ch. 34) — Merrimack . . . . . p. A-820
	WPXG-TV (Ch. 33) — Concord . . . . . p. A-817

**New Hampshire — Concord**

**WPXG-TV  
Ch. 33  
(Satellite of WBPX-TV, Boston)**

**Network Service:** ION.

**Licensee:** ION Media Boston License Inc., 601 Clearwater Park Rd, West Palm Beach, FL 33401-6233.

**Studio:** 1120 Soldiers Field Rd, Boston, MA 02134.

**Mailing Address:** 1120 Soldiers Field Rd, Boston, MA 02134.

**Phone:** 617-787-6868. **Fax:** 617-787-4004.

**E-mail:** josephkoker@ionmedia.com

**Web Site:** http://www.iontelevision.com

**Technical Facilities:** Channel No. 33 (584-590 MHz). Authorized power: 100-kw max. visual, aural. Antenna: 1129-ft above av. terrain, 259-ft. above ground, 1669-ft. above sea level.

Latitude 43° 11' 004"  
Longitude 71° 19' 12"

Holds CP for change to 190-kw max. visual; BPCDT-20080619AJF.

**Note:** Latitude and longitude coordinates shown are based on the North American Datum of 1927 (NAD 27) as currently required by the Mass Media Bureau of the FCC.

**Ownership:** ION Media Networks Inc. (Group Owner).

**Began Operation:** October 13, 2003. Began analog operations: April 16, 1984. Ceased analog operations: June 12, 2009. Sale by NHTV 21 Inc. (John Gikas & Frances D. Shaine) approved by FCC September 14, 1984. Left air March 31, 1989. Sale to New England Television (Wilson Hickman), approved by FCC June 23, 1992. Sale to Boston U. Communications Inc. approved by FCC June 19, 1995. Returned to air September 1, 1995. Sale to DP Media Inc., and subsequent purchase by Paxson Communications Corp., approved by FCC May 2, 2000. Paxson Communications Corp. became ION Media Networks Inc. on June 26, 2006. Transfer of control by ION Media Networks Inc. from Paxson Management Corp. & Lowell W. Paxson to CIG Media LLC approved by FCC December 31, 2007. Involuntary assignment to debtor in possession status approved by FCC June 5, 2009. Involuntary assignment from debtor in possession status approved by FCC September 28, 2009. Transfer of control by ION Media Networks Inc. from ION Media Networks Liquidating Trust to Media Holdco LP approved by FCC December 17, 2009.

**Represented (legal):** Dow Lohnes PLLC.

**Personnel:**

**Dianne McLaughlin,** Station Operations Manager.

**Paul Strieby,** Chief Engineer.

**Rod Morrison,** Traffic Manager.

**City of License:** Concord. **Station DMA:** Boston, MA (Manchester, NH). **Rank:** 7.

**WPXG-TV BPCDT-20080619AJF GRANTED: 7/16/2010**



© 2012 Warren Communications News

Circulation © 2011 Nielsen. Coverage based on Nielsen study.

Grand Total	Cable TV Households	Non-cable TV Households	Total TV Households
Estimated Station Totals *	14,320	0	14,320
Average Weekly Circulation (2011)	1,031	0	1,031
Average Daily Circulation (2011)			329

Other DMA Total	Cable TV Households	Non-cable TV Households	Total TV Households
Estimated Station Totals *	14,320	0	14,320
Average Weekly Circulation (2011)	1,031	0	1,031
Average Daily Circulation (2011)			329

\*Estimated station totals are sums of the Nielsen TV and Cable TV household estimates for each county in which the station registers viewing of more than 5% as per the Nielsen Survey Methods.

**WBIN-TV**  
Ch. 35

**Network Service:** IND.

**Licensee:** WBIN Inc., 126 Daniel St, Ste 200, Portsmouth, NH 03801-3857.

**Studio:** 11 A St, Derry, NH 03038.

**Mailing Address:** 11 A St, Derry, NH 03038.

**Phone:** 603-845-1000. **Fax:** 603-434-8627.

**E-mail:** dfinck@wbin.tv

**Web Site:** http://wbintv.com/

**Technical Facilities:** Channel No. 35 (596-602 MHz). Authorized power: 7.3-kw max. visual, aural. Antenna: 672-ft above av. terrain, 409-ft. above ground, 889-ft. above sea level.

Latitude 42° 44' 07"  
Longitude 71° 23' 37"

**Note:** Latitude and longitude coordinates shown are based on the North American Datum of 1927 (NAD 27) as currently required by the Mass Media Bureau of the FCC.

**Ownership:** Carlisle One Media Inc. (Group Owner).

**Began Operation:** November 1, 2002. Standard Definition. Began analog operations: September 12, 1983. Station ceased analog operations: Noon, December 1, 2008. Pro forma assignment of license to WBIN Inc. by Carlisle One Media Inc. approved by FCC May 25, 2011. Sale to Carlisle One Media Inc. by ShootingStar Broadcasting of New England LLC approved by FCC April 27, 2011. Sale to ShootingStar Broadcasting of New England LLC by CTV of Derry Inc. approved by FCC July 21, 2004. Sale to Ramcast Corp. by CTV of Derry Inc. approved by FCC December 13, 1996 but was never consummated.

**Represented (legal):** Fletcher, Heald & Hildreth PLC.

**Personnel:**

**Diane Sutter**, President & Chief Executive Officer.

**Doug Finck**, General Manager.

**Kristina Koll Letourneau**, Station & Sales Manager.

**Keith Webb**, Chief Engineer.

**Jeremy Lane**, Creative Services Director.

**City of License:** Derry. **Station DMA:** Boston, MA (Manchester, NH). **Rank:** 7.

**CABLE & TV STATION COVERAGE**



**Atlas2012**

The perfect companion to the **Television & Cable Factbook**  
To order call 800-771-9202 or visit [www.warren-news.com](http://www.warren-news.com)

**WBIN-TV BMPCDT-20060630ADT GRANTED: 7/28/2006**



© 2012 Warren Communications News

Circulation © 2011 Nielsen. Coverage based on Nielsen study.

GrandTotal	Cable TV Households	Non-cable TV Households	Total TV Households
Estimated Station Totals *	2,041,260	302,700	2,343,960
Average Weekly Circulation (2011)	362,471	42,178	404,649
Average Daily Circulation (2011)			88,482
Station DMA Total	Cable TV Households	Non-cable TV Households	Total TV Households
Estimated Station Totals *	2,032,330	297,200	2,329,530
Average Weekly Circulation (2011)	361,685	41,881	403,566
Average Daily Circulation (2011)			88,377
Other DMA Total	Cable TV Households	Non-cable TV Households	Total TV Households
Estimated Station Totals *	8,930	5,500	14,430
Average Weekly Circulation (2011)	786	297	1,083
Average Daily Circulation (2011)			105

\*Estimated station totals are sums of the Nielsen TV and Cable TV household estimates for each county in which the station registers viewing of more than 5% as per the Nielsen Survey Methods.

# New Hampshire — Manchester

## WMUR-TV Ch. 9

**Network Service:** ABC.

**Licensee:** Hearst-Argyle Properties Inc., PO Box 1800, c/o Brooks, Pierce et al., Raleigh, NC 27602.

**Studio:** 100 S Commercial St, Manchester, NH 03101.

**Mailing Address:** PO Box 9, Manchester, NH 03105.

**Phone:** 603-669-9999. **Fax:** 603-641-9005.

**E-mail:** jbartlett@hearth.com

**Web Site:** http://www.wmur.com

**Technical Facilities:** Channel No. 9 (186-192 MHz). Authorized power: 6.5-kw visual, aural. Antenna: 1030-ft above av. terrain, 187-ft. above ground, 1486-ft. above sea level.

Latitude 42° 59' 01"  
Longitude 71° 35' 25"

**Note:** Latitude and longitude coordinates shown are based on the North American Datum of 1927 (NAD 27) as currently required by the Mass Media Bureau of the FCC.

**Ownership:** Hearst-Argyle Television Inc. (Group Owner).

**Began Operation:** November 1, 1998. Station broadcasting digitally on its analog channel allotment. Began analog operations: March 28, 1954. Transfer from estate of Francis P. Murphy approved by FCC February 3, 1959. Sale to Imes Communications by Richard Eaton Estate approved by FCC July 22, 1981. Sale to present owner by Imes Communications approved by FCC November 3, 2000. Hearst-Argyle received approval from the FCC May 26, 2009 to become privately owned by The Hearst Corp. Ceased analog operations: June 12, 2009.

**Represented (legal):** Brooks, Pierce, McLendon, Humphrey & Leonard LLP.

**Represented (sales):** Eagle Television Sales.

**Personnel:**

Jeff Bartlett, President & General Manager.

Gerry McGavick, General Sales Manager.

Mike Taffaro, National Sales Manager.

Mary Reo Neill, Local Sales Manager.

Sherry Nannis, Digital Sales Manager.

Alisha McDevitt, News Director.

Roger Rosendahl, Chief Engineer.

Gloria Spence, Finance Director.

Linda Wilkins, Controller.

Alex Jasiukowicz, Promotion Director.

Lynn Stevens, Traffic Manager.

**City of License:** Manchester. **Station DMA:** Boston, MA (Manchester, NH). **Rank:** 7.

WMUR-TV BPCDT-20080407ABS GRANTED: 4/24/2008



© 2012 Warren Communications News

Circulation © 2011 Nielsen. Coverage based on Nielsen study.

Grand Total	Cable TV Households	Non-cable TV Households	Total TV Households
Estimated Station Totals *	1,413,280	283,000	1,696,280
Average Weekly Circulation (2011)	354,415	104,954	459,369
Average Daily Circulation (2011)			207,481
Station DMA Total	Cable TV Households	Non-cable TV Households	Total TV Households
Estimated Station Totals *	1,282,940	249,720	1,532,660
Average Weekly Circulation (2011)	313,922	92,174	406,096
Average Daily Circulation (2011)			177,117
Other DMA Total	Cable TV Households	Non-cable TV Households	Total TV Households
Estimated Station Totals *	130,340	33,280	163,620
Average Weekly Circulation (2011)	40,493	12,780	53,273
Average Daily Circulation (2011)			30,364

\*Estimated station totals are sums of the Nielsen TV and Cable TV household estimates for each county in which the station registers viewing of more than 5% as per the Nielsen Survey Methods.

# New Hampshire — Merrimack

**WNEU**  
**Ch. 34**

**Network Service:** TMO.

**Licensee:** NBC Telemundo License LLC, 1299 Pennsylvania Ave NW, 9th Fl, c/o NBCUniversal LLC, Washington, DC 20004.

**Studio:** One Sundial Ave, Ste 501, Manchester, NH 03103.

**Mailing Address:** One Sundial Ave, Ste 501, Manchester, NH 03103.

**Phone:** 603-647-6060.

**E-mail:** wneu@comcast.net

**Web Site:** <http://www.telemundoboston.com>

**Technical Facilities:** Channel No. 34 (590-596 MHz). Authorized power: 80-kw max. visual, aural. Antenna: 961-ft above av. terrain, 89-ft. above ground, 1414-ft. above sea level.

Latitude 42° 59' 02"  
Longitude 71° 35' 20"

**Note:** Latitude and longitude coordinates shown are based on the North American Datum of 1927 (NAD 27) as currently required by the Mass Media Bureau of the FCC.

**Ownership:** NBCUniversal LLC (Group Owner).

**Began Operation:** October 25, 2002. Standard Definition. Began analog operations: August 14, 1987. Ceased analog operations: February 17, 2009. Transfer of control by NBC Telemundo License Co. from General Electric Co. (100% to 49%) to Comcast Corp. (0 to 51%) approved by FCC January 19, 2011. Sale to NBC Telemundo License Co. by Paxson Communications Corp. approved by FCC October 22, 2002. Sale to Paxson Communications Corp. by Paugus Television Inc. approved by FCC March 29, 1995.

**Personnel:**

Donna Sill, Station & Operations Manager.

David Raymond, Chief Engineer.

**City of License:** Merrimack. **Station DMA:** Boston, MA (Manchester, NH). **Rank:** 7.



FULLY SEARCHABLE • CONTINUOUSLY UPDATED • DISCOUNT RATES FOR PRINT PURCHASERS

For more information call 800-771-9202 or visit [www.warren-news.com](http://www.warren-news.com)

WNEU BPCDT-19990930AAX GRANTED: 4/27/2001



Circulation © 2011 Nielsen. Coverage based on Nielsen study.

Grand Total	Cable TV Households	Non-cable TV Households	Total TV Households
Estimated Station Totals *	248,720	44,910	293,630
Average Weekly Circulation (2011)	22,385	6,242	28,627
Average Daily Circulation (2011)			12,816

Station DMA Total	Cable TV Households	Non-cable TV Households	Total TV Households
Estimated Station Totals *	248,720	44,910	293,630
Average Weekly Circulation (2011)	22,385	6,242	28,627
Average Daily Circulation (2011)			12,816

\*Estimated station totals are sums of the Nielsen TV and Cable TV household estimates for each county in which the station registers viewing of more than 5% as per the Nielsen Survey Methods.



# ADVANCED TVFactbook

TELCO/IPTV • CABLE TV • TV STATIONS

*Subscription  
pays for itself  
in just a few  
searches*

Now you can access the entire contents of the Television & Cable Factbook instantly on your desktop or any Internet connection.

Your subscription to the *Advanced TV Factbook* online will provide you with access to over 1 million detailed records. Best of all, the database is continuously updated to ensure you always have the most current industry intelligence.

*Save enormous  
amounts of time,  
effort & money*

The user-friendly query interface allows you to perform fully customized data searches—so you can retrieve data in a number of ways, tailored to your precise needs. The search options are extensive and flexible, and will save you hours and hours of cumbersome research time.

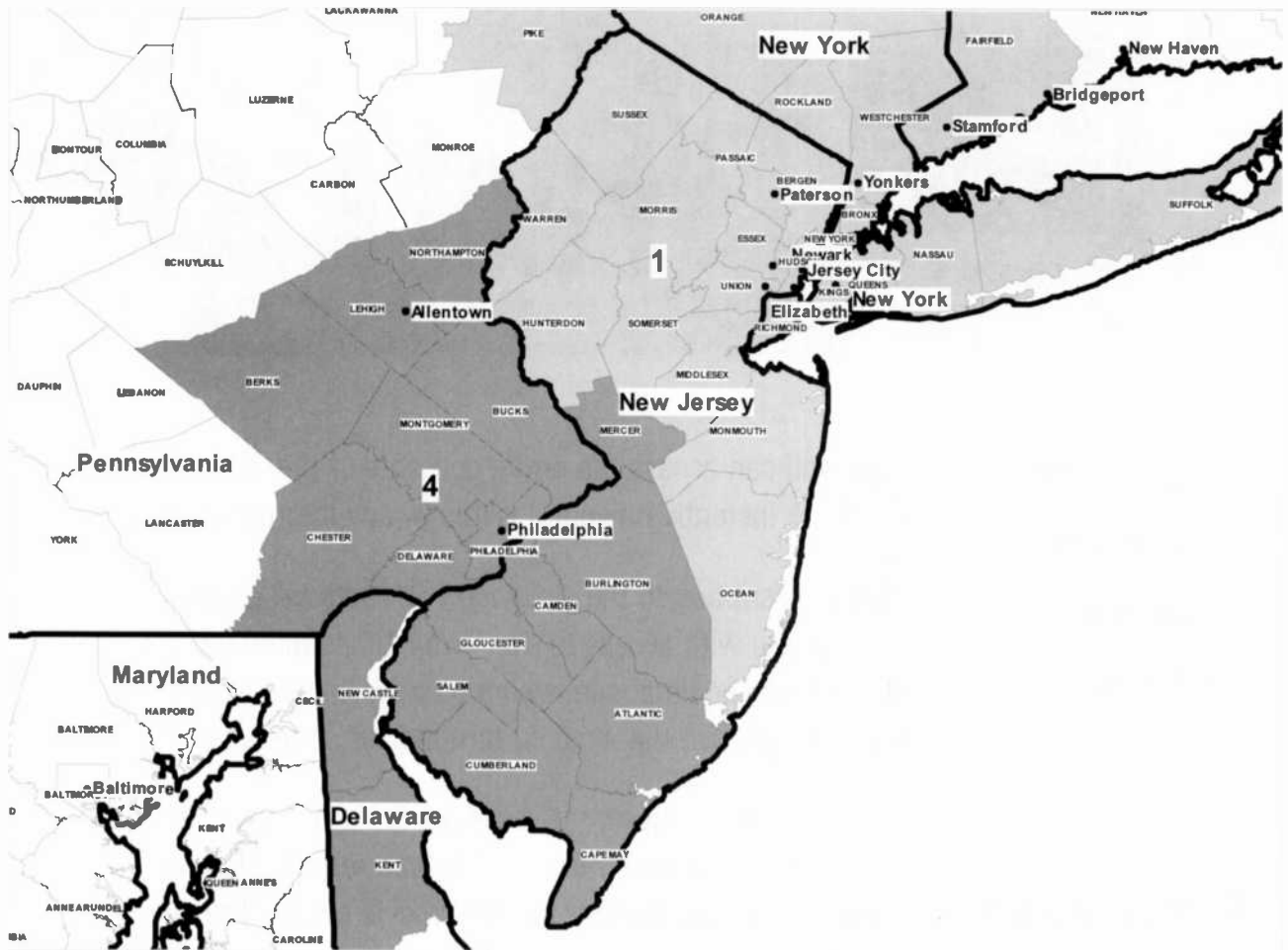
You'll recover your subscription cost after just a few searches and continue to save enormous amounts of time, money and effort with every search.

*See for yourself—  
take a risk free  
7-day trial*

**Take a FREE 7-day trial —  
See for yourself why the *Advanced TV Factbook*  
online is referred to as “an invaluable reference tool.”**

Sign up at [www.warren-news.com/factbookonline.htm](http://www.warren-news.com/factbookonline.htm)  
You have **nothing to lose** and lots of time and money to save.

**Continuously Updated • Easy Internet Access • Fully Searchable**



© 2012 Warren Communications News

MARKET	NIELSEN DMA TV HOUSEHOLDS	RANK	MARKET AREA COMMERCIAL STATIONS
New York, NY	7,387,810	1	WABC-TV (7); WCBS-TV (33); WFTY-DT (23); WFUT-DT (30); WLNY-TV (47); WMBC-TV (18); WNBC (28); WNJU (36); WNYW (44); WPIX (11); WPXN-TV (31); WRNN-TV (48); WSAH (42); WTBY-TV (27); WWOR-TV (38); WXTV-DT (40)
Philadelphia, PA	2,993,370	4	KYW-TV (26); WBPH-TV (9); WCAU (34); WFMZ-TV (46); WGTW-TV (27); WMCN-TV (44); WMGM-TV (36); WPHL-TV (17); WPPX-TV (31); WPSG (32); WPVI-TV (6); WTVE (25); WTXF-TV (42); WUVP-DT (29); WWSI (49)

**New Jersey Station Totals as of October 1, 2011**

	VHF	UHF	TOTAL
Commercial Television	0	10	10
Educational Television	2	4	6
	2	14	16

New Jersey TV Station Index		
WFUT-DT (Ch. 30) — Newark	WMBC-TV (Ch. 18) — Newton	p. A-827
WGTW-TV (Ch. 27) — Burlington	WMCN-TV (Ch. 44) — Atlantic City	p. A-823
	WMGM-TV (Ch. 36) — Wildwood	p. A-832
	WNJU (Ch. 36) — Linden	p. A-826
	WUVP-DT (Ch. 29) — Vineland	p. A-831
	WWOR-TV (Ch. 38) — Secaucus	p. A-830
	WWSI (Ch. 49) — Atlantic City	p. A-824
	WXTV-DT (Ch. 40) — Paterson	p. A-829



**New Jersey — Atlantic City**

**WMCN-TV  
Ch. 44**

**Network Service:** IND.

**Licensee:** Lenfest Broadcasting LLC, 19 New York Ave, Atlantic City, NJ 08401.

**Studio:** 6575 Delilah Rd, Ste 3B, Egg Harbor Twp., NJ 08234.

**Mailing Address:** 6575 Delilah Rd, Ste 3B, Egg Harbor Twp., NJ 08234.

**Phone:** 609-569-7280. **Fax:** 609-569-7295.

**E-mail:** blund@getitontvphilly.com

**Web Site:** http://www.getitontvphilly.com

**Technical Facilities:** Channel No. 44 (650-656 MHz). Authorized power: 200-kw max. visual, aural. Antenna: 696-ft above av. terrain, 679-ft. above ground, 791-ft. above sea level.

Latitude	39°	43'	41"
Longitude	74°	50'	39"

**Note:** Latitude and longitude coordinates shown are based on the North American Datum of 1927 (NAD 27) as currently required by the Mass Media Bureau of the FCC.

**Ownership:** H. Chase Lenfest.

**Began Operation:** June 12, 2002. Began analog operations: December 11, 1948. Sale to Elcom of Memphis Inc. approved by FCC October 7, 1993. Sale to present owner by Elcom approved by FCC July 26, 1996. Analog operations ceased December 13, 2002.

**Personnel:**

**Jon Gorchow, President.**

**Robert M. Lund, Vice President & General Manager.**

**Steve Cass, General Sales Manager.**

**Volslav Radosavijevic, Chief Engineer.**

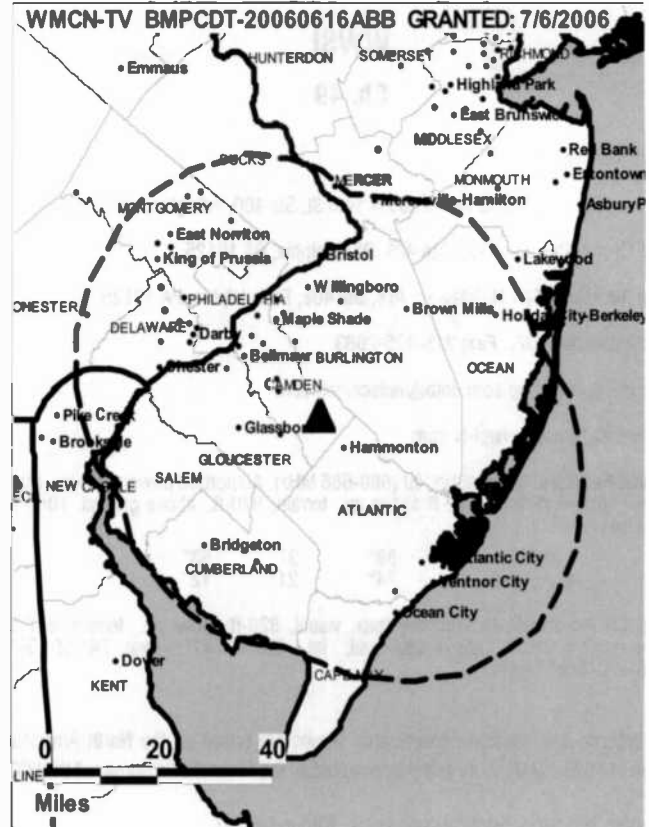
**Mark Chesterton, Operations Manager.**

**Lisa Threadgill, Administrative & Marketing Coordinator.**

**Mike Golla, Traffic Coordinator.**

**Justin LeFevre, Production Manager.**

**City of License:** Atlantic City. **Station DMA:** Philadelphia, PA. **Rank:** 4.



© 2012 Warren Communications News

Circulation © 2011 Nielsen. Coverage based on Nielsen study.

Grand Total	Cable TV Households	Non-cable TV Households	Total TV Households
Estimated Station Totals *	88,340	27,890	116,230
Average Weekly Circulation (2011)	7,822	4,194	12,016
Average Daily Circulation (2011)			2,289

Station DMA Total	Cable TV Households	Non-cable TV Households	Total TV Households
Estimated Station Totals *	88,340	27,890	116,230
Average Weekly Circulation (2011)	7,822	4,194	12,016
Average Daily Circulation (2011)			2,289

\*Estimated station totals are sums of the Nielsen TV and Cable TV household estimates for each county in which the station registers viewing of more than 5% as per the Nielsen Survey Methods.

# New Jersey — Atlantic City

**WWSI**

**Ch. 49**

**Network Service:** TMO.

**Licensee:** ZGS Philadelphia Inc., 2000 N 14th St, Ste 400, Arlington, VA 22201.

**Studio:** 1341 N Delaware Ave, Ste 408, Philadelphia, PA 19125.

**Mailing Address:** 1341 N Delaware Ave, Ste 408, Philadelphia, PA 19125.

**Phone:** 215-634-8862. **Fax:** 215-425-2683.

**E-mail:** info@zgsgroup.com; info@holaciudad.com

**Web Site:** http://www.wwsj-tv.com

**Technical Facilities:** Channel No. 49 (680-686 MHz). Authorized power: 130-kw max. visual, aural. Antenna: 972-ft above av. terrain, 970-ft. above ground, 1005-ft. above sea level.

Latitude	39°	37'	53"
Longitude	74°	21'	12"

Holds CP for change to 1000-kw max. visual, 820-ft above av. terrain, 807-ft. above ground, 919-ft. above sea level; lat. 39° 43' 41", long. 74° 50' 39", BPCDT-20100607AHA.

**Note:** Latitude and longitude coordinates shown are based on the North American Datum of 1927 (NAD 27) as currently required by the Mass Media Bureau of the FCC.

**Ownership:** ZGS Broadcasting Holdings Inc. (Group Owner).

**Began Operation:** November 1, 2002. High Definition. Began analog operations: January 17, 2001. Sale to present owner by Hispanic Broadcasters of Philadelphia LLC approved by FCC February 19, 2008. Transfer of control by Hispanic Broadcaster of Philadelphia LLC to Council Tree Communications (0 to 75%) from Garden State Communications (100% to 25%) approved by FCC March 8, 2000. Ceased analog operations: June 12, 2009.

**Represented (legal):** Davis Wright Tremaine LLP.

**Personnel:**

Clara Rivas, General Manager, Station & General Sales Manager.

Matt Palentchar, Chief Engineer.

Gabriella Eburne, Marketing Director.

**City of License:** Atlantic City. **Station DMA:** Philadelphia, PA. **Rank:** 4.



© 2012 Warren Communications News

Circulation © 2011 Nielsen. Coverage based on Nielsen study.

Grand Total	Cable	Non-cable	Total
	TV Households	TV Households	TV Households
Estimated Station Totals *	471,430	127,270	598,700
Average Weekly Circulation (2011)	36,696	16,910	53,606
Average Daily Circulation (2011)			17,283

Station DMA Total	Cable	Non-cable	Total
	TV Households	TV Households	TV Households
Estimated Station Totals *	471,430	127,270	598,700
Average Weekly Circulation (2011)	36,696	16,910	53,606
Average Daily Circulation (2011)			17,283

\*Estimated station totals are sums of the Nielsen TV and Cable TV household estimates for each county in which the station registers viewing of more than 5% as per the Nielsen Survey Methods.

**New Jersey — Burlington**

**WGTW-TV  
Ch. 27**

**Network Service:** TBN.

**Licensee:** Trinity Broadcasting Network Inc., 2442 Michelle Dr, Tustin, CA 92780.

**Studio:** 1810 Columbia Ave, Folcroft, PA 19127.

**Mailing Address:** 1810 Columbia Ave, Folcroft, PA 19032.

**Phone:** 610-583-1370. **Fax:** 610-583-1476.

**Web Site:** <http://www.tbn.org>

**Technical Facilities:** Channel No. 27 (548-554 MHz). Authorized power: 160-kw max. visual, aural. Antenna: 1161-ft above av. terrain, 1083-ft. above ground, 1375-ft. above sea level.

Latitude	40°	02'	30"
Longitude	75°	14'	11"

**Note:** Latitude and longitude coordinates shown are based on the North American Datum of 1927 (NAD 27) as currently required by the Mass Media Bureau of the FCC.

**Ownership:** Trinity Broadcasting Network Inc. (Group Owner).

**Began Operation:** January 3, 2006. Began analog operations: August 13, 1992. Ceased analog operations: April 16, 2009. Transfer of control to present owner by Dorothy E. Brunson approved by FCC September 16, 2004.

**Represented (legal):** Colby M. May.

**Personnel:**

**Michal Curry**, General Manager & Operations Manager.

**Glen Hicks**, Chief Engineer.

**Mark Rudderow**, Public Affairs Director.

**Dennis Pritchett**, Production Manager.

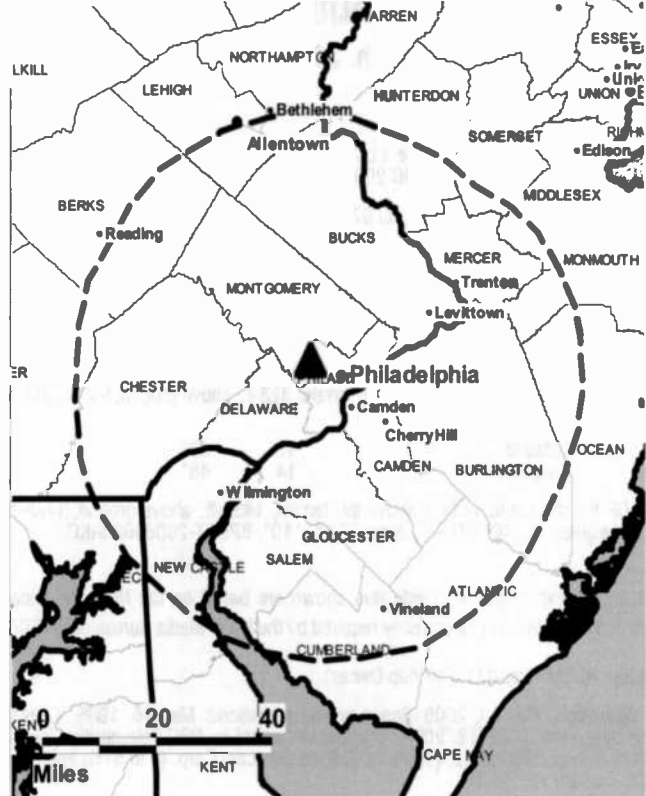
**City of License:** Burlington. **Station DMA:** Philadelphia, PA. Rank: 4.



FULLY SEARCHABLE • CONTINUOUSLY UPDATED • DISCOUNT RATES FOR PRINT PURCHASERS

For more information call 800-771-9202 or visit [www.warren-news.com](http://www.warren-news.com)

WGTW-TV BMPCDT-20050209AJY GRANTED: 3/3/2005



© 2012 Warren Communications News

Circulation © 2011 Nielsen. Coverage based on Nielsen study.

Grand Total	Cable TV Households	Non-cable TV Households	Total TV Households
Estimated Station Totals *	1,079,280	32,740	1,112,020
Average Weekly Circulation (2011)	78,518	4,518	83,036
Average Daily Circulation (2011)			17,991

Station DMA Total	Cable TV Households	Non-cable TV Households	Total TV Households
Estimated Station Totals *	1,079,280	32,740	1,112,020
Average Weekly Circulation (2011)	78,518	4,518	83,036
Average Daily Circulation (2011)			17,991

\*Estimated station totals are sums of the Nielsen TV and Cable TV household estimates for each county in which the station registers viewing of more than 5% as per the Nielsen Survey Methods.

# New Jersey — Linden

## WNJU Ch. 36

**Network Service:** TMO.

**Licensee:** NBC Telemundo License LLC, 1299 Pennsylvania Ave NW, 9th Fl, c/o NBCUniversal LLC, Washington, DC 20004.

**Studio:** 2200 Fletcher Ave, Fort Lee, NJ 07024.

**Mailing Address:** 2200 Fletcher Ave, Fort Lee, NJ 07024.

**Phone:** 201-969-4241; 201-664-7504. **Fax:** 201-288-0129.

**Web Site:** <http://www.telemundo47.com>

**Technical Facilities:** Channel No. 36 (602-608 MHz). Authorized power: 650-kw max. visual, aural. Antenna: 733-ft above av. terrain, 323-ft. above ground, 943-ft. above sea level.

Latitude	40°	48'	08"
Longitude	74°	14'	48"

Holds CP for change to 1444-ft above av. terrain, 1432-ft. above ground, 1488-ft. above sea level; lat. 40° 44' 54", long. 73° 59' 10", BPCDT-20080620AKQ.

**Note:** Latitude and longitude coordinates shown are based on the North American Datum of 1927 (NAD 27) as currently required by the Mass Media Bureau of the FCC.

**Ownership:** NBCUniversal LLC (Group Owner).

**Began Operation:** May 14, 2008. Began analog operations: May 16, 1965. Ceased analog operations: June 12, 2009. Transfer of control by NBC Telemundo License Co. from General Electric Co. (100% to 49%) to Comcast Corp. (0 to 51%) approved by FCC January 19, 2011.

**Personnel:**

**Carlos Sanchez**, Vice President & General Manager.

**Anna Carbonello**, Vice President, Press & Public Affairs.

**Lennie Stolez**, Chief Engineer.

**Hugo Balta**, News Director.

**Francesca Cugliari**, General Sales Manager.

**Liliana Aristizabal**, National Sales Manager.

**Jorge Calvo**, Local Sales Manager.

**Viviana Grau**, Local Sales Director.

**Sylvia Santiago**, Traffic Manager.

**City of License:** Linden. **Station DMA:** New York, NY. **Rank:** 1.



© 2012 Warren Communications News

Circulation © 2011 Nielsen. Coverage based on Nielsen study.

Grand Total	Cable TV Households	Non-cable TV Households	Total TV Households
Estimated Station Totals *	3,590,260	880,000	4,470,260
Average Weekly Circulation (2011)	495,670	160,236	655,906
Average Daily Circulation (2011)			328,791

Station DMA Total	Cable TV Households	Non-cable TV Households	Total TV Households
Estimated Station Totals *	3,590,260	880,000	4,470,260
Average Weekly Circulation (2011)	495,670	160,236	655,906
Average Daily Circulation (2011)			328,791

\*Estimated station totals are sums of the Nielsen TV and Cable TV household estimates for each county in which the station registers viewing of more than 5% as per the Nielsen Survey Methods.

**New Jersey — Newark**

**WFUT-DT**

**Ch. 30**

**(Operates satellite WFTY-DT, Smithtown)**

**Network Service:** TEL.

**Licensee:** Univision New York LLC, 5999 Center Dr, Ste 4083, Los Angeles, CA 90045.

**Studio:** 4449 N Delsea Dr, Newfield, NJ 08344.

**Mailing Address:** 4449 N. Delsea Dr, Newfield, NJ 08344.

**Phone:** 856-691-6565. **Fax:** 856-691-2483.

**E-mail:** marketingcomm@univision.net

**Web Site:** http://www.univision.net

**Technical Facilities:** Channel No. 30 (566-572 MHz). Authorized power: 200-kw max. visual, aural. Antenna: 1407-ft above av. terrain, 1399-ft. above ground, 1449-ft. above sea level.

Latitude	40°	44'	54"
Longitude	73°	59'	10"

**Note:** Latitude and longitude coordinates shown are based on the North American Datum of 1927 (NAD 27) as currently required by the Mass Media Bureau of the FCC.

**Ownership:** Univision Communications Inc. (Group Owner).

**Began Operation:** November 14, 2004. Began analog operations: September 29, 1974. Ceased analog operations: June 12, 2009. Left air December 27, 1974; resumed operation September 28, 1975. Began prime-time subscription television operation March 1, 1977. Sale to Wometco Enterprises Inc. by Blonder-Tongue Broadcasting Corp. approved by FCC July 20, 1977. Transfer of control to WBC Broadcasting Inc. approved by FCC April 16, 1984. Resumed full-time commercial operation June 1, 1985. Sale to USA Broadcasting by Wometco Enterprises Inc. approved by FCC September 18, 1986. Sale to present owner by USA Broadcasting approved by FCC May 21, 2001. Transfer of control by Univision of New York LLC from shareholders of Univision Communications Inc. to Broadcasting Media Partners Inc. approved by FCC March 27, 2007.

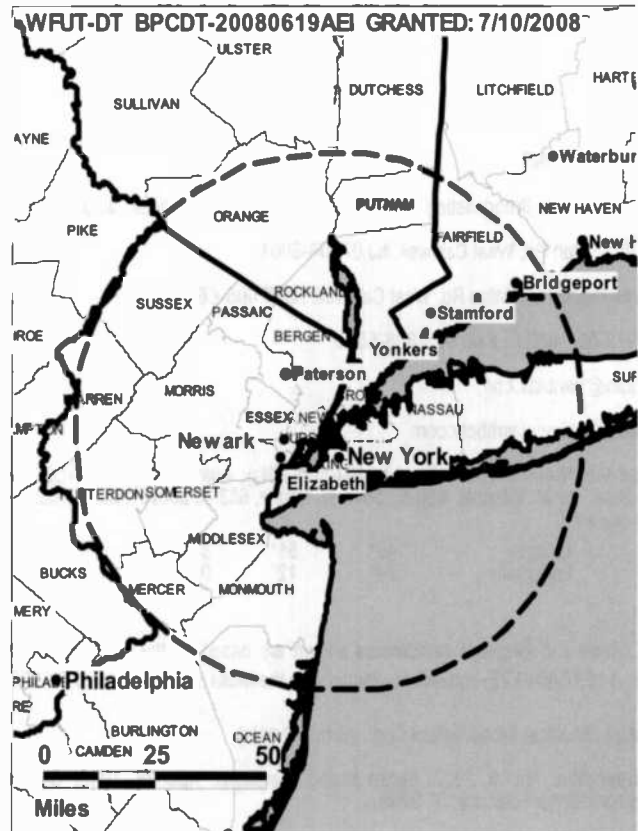
**Represented (legal):** Covington & Burling.

**Personnel:**

**Ramon Pineda, Vice President & General Manager.**

**Adriana Ruiz-Lopez, Public Relations Manager.**

**City of License:** Newark. **Station DMA:** New York, NY. **Rank:** 1.



© 2012 Warren Communications News

Circulation © 2011 Nielsen. Coverage based on Nielsen study.

Grand Total	Cable TV Households	Non-cable TV Households	Total TV Households
Estimated Station Totals *	3,519,800	772,360	4,292,160
Average Weekly Circulation (2011)	442,583	118,472	561,055
Average Daily Circulation (2011)			255,470

Station DMA Total	Cable TV Households	Non-cable TV Households	Total TV Households
Estimated Station Totals *	3,519,800	772,360	4,292,160
Average Weekly Circulation (2011)	442,583	118,472	561,055
Average Daily Circulation (2011)			255,470

\*Estimated station totals are sums of the Nielsen TV and Cable TV household estimates for each county in which the station registers viewing of more than 5% as per the Nielsen Survey Methods.

**WMBC-TV**

**Ch. 18**

**Network Service:** IND.

**Licensee:** Mountain Broadcasting Corp., 99 Clinton Rd, West Caldwell, NJ 07006.

**Studio:** 99 Clinton Rd, West Caldwell, NJ 07006-6601.

**Mailing Address:** 99 Clinton Rd, West Caldwell, NJ 07006-6601.

**Phone:** 973-852-0300. **Fax:** 973-808-5516.

**E-mail:** info@wmbctv.com

**Web Site:** http://www.wmbctv.com

**Technical Facilities:** Channel No. 18 (494-500 MHz). Authorized power: 1000-kw max. visual, aural. Antenna: 820-ft above av. terrain, 633-ft. above ground, 1027-ft. above sea level.

Latitude	40°	51'	53"
Longitude	74°	12'	03"

**Note:** Latitude and longitude coordinates shown are based on the North American Datum of 1927 (NAD 27) as currently required by the Mass Media Bureau of the FCC.

**Ownership:** Mountain Broadcasting Corp. (Group Owner).

**Began Operation:** April 3, 2003. Began analog operations: April 26, 1993. Ceased analog operations: February 17, 2009.

**Represented (engineering):** du Treil, Lundin & Rackley Inc.

**Represented (legal):** Fleischman & Harding LLP.

**Personnel:**

**Sun Young Joo**, Chairman.

**Joon Joo**, President & Chief Engineer.

**Victor Joo**, General Manager.

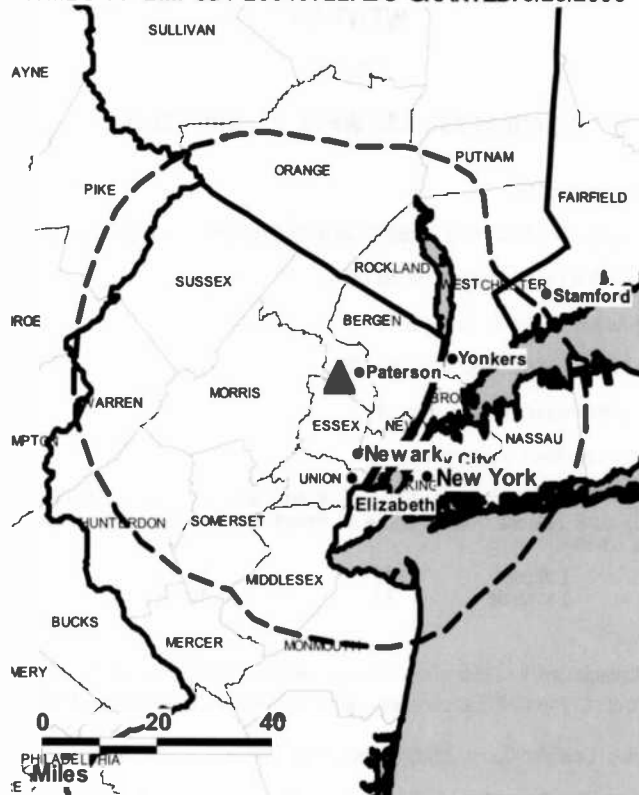
**Hansen Lau**, News & Program Director.

**Thomas Cha**, Business Manager.

**Sue Orangeo**, Traffic Manager.

**City of License:** Newton. **Station DMA:** New York, NY. **Rank:** 1.

**WMBC-TV B MPCDT-20040722ADG GRANTED: 3/28/2005**



© 2012 Warren Communications News

Circulation © 2011 Nielsen. Coverage based on Nielsen study.

Grand Total	Cable TV Households	Non-cable TV Households	Total TV Households
Estimated Station Totals *	0	102,120	102,120
Average Weekly Circulation (2011)	0	11,721	11,721
Average Daily Circulation (2011)			783

Station DMA Total	Cable TV Households	Non-cable TV Households	Total TV Households
Estimated Station Totals *	0	102,120	102,120
Average Weekly Circulation (2011)	0	11,721	11,721
Average Daily Circulation (2011)			783

\*Estimated station totals are sums of the Nielsen TV and Cable TV household estimates for each county in which the station registers viewing of more than 5% as per the Nielsen Survey Methods.

**WXTV-DT**  
**Ch. 40**

**Network Service:** UNV.

**Licensee:** WXTV License Partnership GP, 5999 Center Dr, Ste 4083, Los Angeles, CA 90045.

**Studio:** 500 Frank W Burr Blvd, 6th Fl, Teaneck, NJ 07666.

**Mailing Address:** 500 Frank W. Burr Blvd, 6th Fl, Teaneck, NJ 07666.

**Phone:** 201-287-4141. **Fax:** 201-287-9423.

**E-mail:** marketingcomm@univision.net

**Web Site:** <http://univisionnuevayork.univision.com>

**Technical Facilities:** Channel No. 40 (626-632 MHz). Authorized power: 300-kw max. visual, aural. Antenna: 1381-ft above av. terrain, 1384-ft. above ground, 1434-ft. above sea level.

Latitude	40°	44'	54"
Longitude	73°	59'	10"

Holds CP for change to 360-kw max. visual, 1407-ft above av. terrain, 1399-ft. above ground, 1450-ft. above sea level; BPCDT-20110629AAI.

**Note:** Latitude and longitude coordinates shown are based on the North American Datum of 1927 (NAD 27) as currently required by the Mass Media Bureau of the FCC.

**Ownership:** Univision Communications Inc. (Group Owner).

**Began Operation:** February 14, 2005. Began analog operations: August 4, 1968. Ceased analog operations: June 12, 2009. Merger of Trans-Tel Corp. with Spanish International Communications Corp. approved by FCC December 26, 1972. Sale to Hallmark Cards by Spanish International Communications Corp. approved by FCC June 12, 1987. Sale to Perenchio TV (later Univision Communications Inc.) by Hallmark Cards Inc. approved by FCC September 30, 1992. Transfer of control by WXTV License Partnership GP from shareholders of Univision Communications Inc. to Broadcasting Media Partners Inc. approved by FCC March 27, 2007.

**Represented (legal):** Covington & Burling.

**Personnel:**

**Morris Marotta**, Station Manager & Controller.

**Angela Mancayo-Yera**, Local Sales Manager.

**Norma Morato**, News Director.

**David Barth**, Chief Engineer.

**Miriam Coletta**, Promotion Director.

**Debbie Barrett**, Research Director, Human Resources.

**Carmelo Lobelo**, Traffic Manager.

**Adriana Ruiz-Lopez**, Public Relations Manager.



© 2012 Warren Communications News

**City of License:** Paterson. **Station DMA:** New York, NY. **Rank:** 1.

Circulation © 2011 Nielsen. Coverage based on Nielsen study.

GrandTotal	Cable TV Households	Non-cable TV Households	Total TV Households
Estimated Station Totals *	4,236,060	903,590	5,139,650
Average Weekly Circulation (2011)	645,278	190,930	836,208
Average Daily Circulation (2011)			534,882
Station DMA Total	Cable TV Households	Non-cable TV Households	Total TV Households
Estimated Station Totals *	4,236,060	903,590	5,139,650
Average Weekly Circulation (2011)	645,278	190,930	836,208
Average Daily Circulation (2011)			534,882

\*Estimated station totals are sums of the Nielsen TV and Cable TV household estimates for each county in which the station registers viewing of more than 5% as per the Nielsen Survey Methods.





**WUVP-DT**  
**Ch. 29**

**Network Service:** UNV.

**Licensee:** Univision Philadelphia LLC, 5999 Center Dr, Ste 4083, Los Angeles, CA 90045.

**Studio:** 4449 N Delsea Dr, Newfield, NJ 08344.

**Mailing Address:** 4449 N. Delsea Dr, Newfield, NJ 08344.

**Phone:** 856-691-6565. **Fax:** 856-691-2483.

**E-mail:** marketingcomm@univision.net

**Web Site:** http://univision65.univision.com

**Technical Facilities:** Channel No. 29 (560-566 MHz). Authorized power: 335-kw max. visual, aural. Antenna: 1306-ft above av. terrain, 1227-ft. above ground, 1519-ft. above sea level.

Latitude 40° 02' 30"  
Longitude 75° 14' 11"

**Transmitter:** Church Ave. Rd., N of Chew Rd.

**Note:** Latitude and longitude coordinates shown are based on the North American Datum of 1927 (NAD 27) as currently required by the Mass Media Bureau of the FCC.

**Ownership:** Univision Communications Inc. (Group Owner).

**Began Operation:** March 7, 2007. Station broadcasting digitally on its analog channel allotment. Began analog operations: July 21, 1981. Ceased analog operations: June 12, 2009. Transfer of control by Univision Philadelphia LLC from shareholders of Univision Communications Inc. to Broadcasting Media Partners Inc. approved by FCC March 27, 2007. Sale to present owner by USA Broadcasting approved by FCC May 21, 2001. Sale to USA Broadcasting by Press Broadcasting Co. approved by FCC December 16, 1986. Sale to Press Broadcasting Co. by Richard M. Milstead, Trustee in Bankruptcy approved by FCC April 30, 1985. Involuntary assignment to Richard M. Milstead, Reciever from Renaissance Broadcasting Corp. approved by FCC March 22, 1982.

**Represented (legal):** Covington & Burling.

**Personnel:**

**Diana Bald,** General Manager & General Sales Manager.

**Raul de la Rosa,** Local Sales Manager.

**John Duffin,** National Sales Manager.

**John Skelnik,** Chief Engineer.

**David Sroga,** Business Manager.

**Josue Duarte,** Promotions & Production Manager.

**Chris Loftin,** Traffic Manager.

**Jose Irizarry,** News Director & Community Relations Manager.

**Milady Nazir,** Research & Marketing Coordinator.



© 2012 Warren Communications News

**Debra Goldenberg,** Executive Assistant.

**City of License:** Vineland. **Station DMA:** Philadelphia, PA. **Rank:** 4.

**Circulation** © 2011 Nielsen. Coverage based on Nielsen study.

Grand Total	Cable TV Households	Non-cable TV Households	Total TV Households
Estimated Station Totals *	982,990	416,740	1,399,730
Average Weekly Circulation (2011)	67,080	52,144	119,224
Average Daily Circulation (2011)			60,504

Station DMA Total	Cable TV Households	Non-cable TV Households	Total TV Households
Estimated Station Totals *	982,990	416,740	1,399,730
Average Weekly Circulation (2011)	67,080	52,144	119,224
Average Daily Circulation (2011)			60,504

\*Estimated station totals are sums of the Nielsen TV and Cable TV household estimates for each county in which the station registers viewing of more than 5% as per the Nielsen Survey Methods.

# New Jersey — Wildwood

## WMGM-TV Ch. 36

**Network Service:** NBC.

**Licensee:** Access.1 New Jersey License Co., 1201 Connecticut Ave NW, Ste 200, c/o Ruben Winston Diercks, Washington, DC 20036.

**Studio:** 1601 New Rd, Linwood, NJ 08221.

**Mailing Address:** 1601 New Rd, Linwood, NJ 08221.

**Phone:** 609-927-4440. **Fax:** 609-927-7014.

**E-mail:** gm@nbc40.net; rsmith@nbc40.net

**Web Site:** http://www.nbc40.net

**Technical Facilities:** Channel No. 36 (602-608 MHz). Authorized power: 205-kw max. visual, aural. Antenna: 415-ft above av. terrain, 417-ft. above ground, 422-ft. above sea level.

Latitude	39°	07'	28"
Longitude	74°	45'	56"

**Note:** Latitude and longitude coordinates shown are based on the North American Datum of 1927 (NAD 27) as currently required by the Mass Media Bureau of the FCC.

**Ownership:** Access.1 Communications Corp. (Group Owner).

**Began Operation:** June 26, 2006. Began analog operations: January 25, 1966. Ceased analog operations: February 17, 2009. Sale to South Jersey Radio Inc. by William C. Wotring Jr., et al., approved by FCC February 25, 1981. Involuntary transfer of control from Howard L. Green, voting trustee to Estates of Howard L. Green & Donald M. Simmons Jr. approved by FCC December 2, 2002. Sale to present owner by South Jersey Radio Inc. approved by FCC 2003. Involuntary pro forma transfer from Sydney L. Small (deceased) to Anthony J. Small (administrator) approved by FCC January 11, 2011.

**Represented (legal):** Rubin, Winston, Diercks, Harris & Cooke LLP.

**Personnel:**

Ron Smith, General Manager.

Roger Powe, General Sales Manager.

Harvey Cox, News Director.

Frank Polisano, Chief Engineer.

Terri Cowan, Business Manager.

Julie Mulhall, Program & Promotion Director.

Willie Munns, Production Manager.

Kathi Bauder, Traffic Manager.

**City of License:** Wildwood. **Station DMA:** Philadelphia, PA. **Rank:** 4.

WMGM-TV BMPCDT-20050906ACO GRANTED: 5/24/2006



© 2012 Warren Communications News

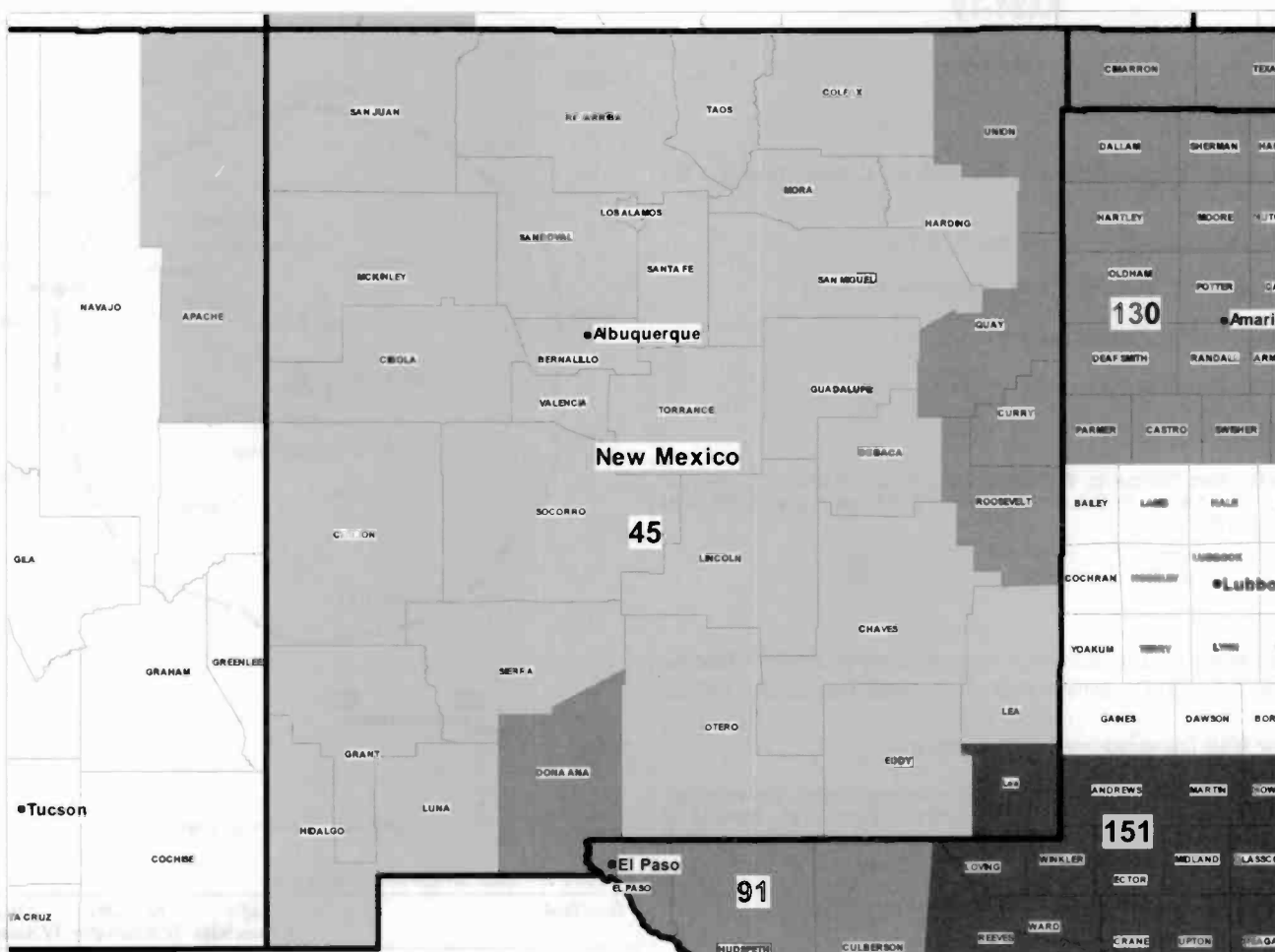
Circulation © 2011 Nielsen. Coverage based on Nielsen study.

Grand Total	Cable TV Households	Non-cable TV Households	Total TV Households
Estimated Station Totals *	104,990	392,580	497,570
Average Weekly Circulation (2011)	58,816	33,722	92,538
Average Daily Circulation (2011)			24,676

Station DMA Total	Cable TV Households	Non-cable TV Households	Total TV Households
Estimated Station Totals *	104,990	392,580	497,570
Average Weekly Circulation (2011)	58,816	33,722	92,538
Average Daily Circulation (2011)			24,676

\*Estimated station totals are sums of the Nielsen TV and Cable TV household estimates for each county in which the station registers viewing of more than 5% as per the Nielsen Survey Methods.



© 2012 Warren Communications News

MARKET	NIelsen DMA TV HOUSEHOLDS	RANK
Albuquerque-Santa Fe, NM	710,050	45
El Paso, TX (Las Cruces, NM)	336,570	91
Amarillo, TX	195,650	130
Odessa-Midland, TX	146,040	151

**MARKET AREA COMMERCIAL STATIONS**

KASA-TV (27); KASY-TV (45); KBIM-TV (10); KCHF (10); KLUZ-TV (42); KNAT-TV (24); KOAT-TV (7); KOB (26); KOBf (12); KOBR (8); KOCT (19); KOVT (10); KREZ-TV (15); KRPV-DT (27); KRQE (13); KRtn-TV (33); KRWB-TV (21); KTEL-TV (25); KTFQ-DT (22); KWbQ (29)  
 KDBC-TV (18); KFOX-TV (15); KINT-TV (25); KTDO (47); KTFN (51); KTSM-TV (9); KVIA-TV (7)  
 KAMR-TV (19); KCIT (15); KEYU (31); KFda-TV (10); KPTF-DT (18); KVIH-TV (12); KVII-TV (7)  
 KMID (26); KMLM-DT (42); KOSA-TV (7); KPEJ-TV (23); KUPB (18); KUPT (29); KWAB-TV (33); KWES-TV (9); KWWT (30)

**New Mexico Station Totals as of October 1, 2011**

	VHF	UHF	TOTAL
Commercial Television	8	13	21
Educational Television	1	4	5
	9	17	26

**New Mexico TV Station Index**

KASA-TV (Ch. 27) — Santa Fe . . . . . p. A-851  
 KASY-TV (Ch. 45) — Albuquerque . . . . . p. A-834  
 KBIM-TV (Ch. 10) — Roswell . . . . . p. A-847  
 KCHF (Ch. 10) — Santa Fe . . . . . p. A-852  
 KLUZ-TV (Ch. 42) — Albuquerque . . . . . p. A-835  
 KNAT-TV (Ch. 24) — Albuquerque . . . . . p. A-836

KOAT-TV (Ch. 7) — Albuquerque . . . . . p. A-837  
 KOB (Ch. 26) — Albuquerque . . . . . p. A-838  
 KOBf (Ch. 12) — Farmington . . . . . p. A-844  
 KOBR (Ch. 8) — Roswell . . . . . p. A-848  
 KOCT (Ch. 19) — Carlsbad . . . . . p. A-841  
 KOVT (Ch. 10) — Silver City . . . . . p. A-854  
 KRPV-DT (Ch. 27) — Roswell . . . . . p. A-849  
 KRQE (Ch. 13) — Albuquerque . . . . . p. A-839

KRWB-TV (Ch. 21) — Roswell . . . . . p. A-850  
 KTDO (Ch. 47) — Las Cruces . . . . . p. A-846  
 KTEL-TV (Ch. 25) — Carlsbad . . . . . p. A-842  
 KTFQ-DT (Ch. 22) — Albuquerque . . . . . p. A-840  
 KUPT (Ch. 29) — Hobbs . . . . . p. A-845  
 KVIH-TV (Ch. 12) — Clovis . . . . . p. A-843  
 KWbQ (Ch. 29) — Santa Fe . . . . . p. A-853

# New Mexico — Albuquerque

## KASY-TV

Ch. 45

**Network Service:** MNT.

**Licensee:** ACME Television Licenses of New Mexico LLC, 8341 Washington NE, Albuquerque, NM 87113.

**Studio:** 8341 Washington St NE, Albuquerque, NM 87113.

**Mailing Address:** 8341 Washington St. NE, Albuquerque, NM 87113.

**Phone:** 505-797-1919. **Fax:** 505-344-1145.

**E-mail:** general@my50.tv

**Web Site:** http://www.my50.tv

**Technical Facilities:** Channel No. 45 (656-662 MHz). Authorized power: 245-kw max. visual, aural. Antenna: 4222-ft above av. terrain, 220-ft. above ground, 10830-ft. above sea level.

Latitude	35°	12'	48"
Longitude	106°	27'	00"

**Note:** Latitude and longitude coordinates shown are based on the North American Datum of 1927 (NAD 27) as currently required by the Mass Media Bureau of the FCC.

**Ownership:** ACME Communications Inc. (Group Owner).

**Began Operation:** June 1, 2003. Standard Definition. Began analog operations: October 6, 1995. Sale to present owner by Ramar Communications II Ltd. approved by FCC June 18, 1999. ACME Communications Inc. went public September 30, 1999. Ceased analog operations: June 12, 2009.

### Personnel:

**Stan Gill**, General Manager.

**Kern Dant**, Sales Director.

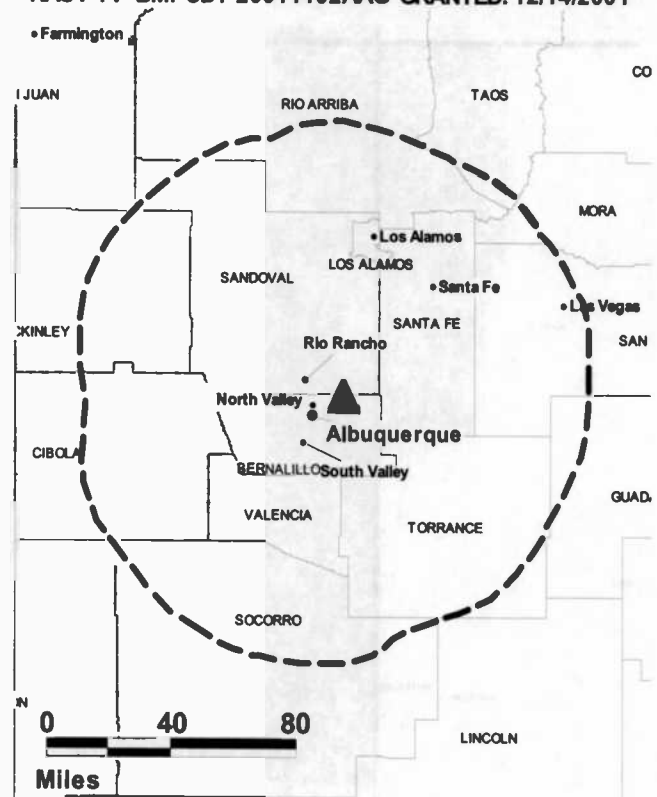
**Scott Stokes**, Chief Engineer.

**Chris Iller**, Creative Services Director & Program Manager.

**Steve Wroski**, Traffic Manager.

**City of License:** Albuquerque. **Station DMA:** Albuquerque-Santa Fe, NM. **Rank:** 45.

KASY-TV BPCDT-20011102AAG GRANTED: 12/14/2001



© 2012 Warren Communications News

Circulation © 2011 Nielsen. Coverage based on Nielsen study.

Grand Total	Cable TV Households	Non-cable TV Households	Total TV Households
Estimated Station Totals *	254,050	361,610	615,660
Average Weekly Circulation (2011)	39,223	50,915	90,138
Average Daily Circulation (2011)			31,718
Station DMA Total	Cable TV Households	Non-cable TV Households	Total TV Households
Estimated Station Totals *	254,050	361,610	615,660
Average Weekly Circulation (2011)	39,223	50,915	90,138
Average Daily Circulation (2011)			31,718

\*Estimated station totals are sums of the Nielsen TV and Cable TV household estimates for each county in which the station registers viewing of more than 5% as per the Nielsen Survey Methods.

**New Mexico — Albuquerque**

**KLUZ-TV  
Ch. 42**

**Network Service:** UNV.

**Licensee:** Entravision Holdings LLC, 11900 Olympic Blvd, Ste 590, Los Angeles, CA 90064.

**Studio:** 2725 Broadbent Pkwy NE, Ste F, Albuquerque, NM 87107.

**Mailing Address:** 2725 Broadbent Pkwy NE, Ste F, Albuquerque, NM 87107.

**Phone:** 505-342-4141; 505-341-6132. **Fax:** 505-344-0891.

**E-mail:** japodaca@entravision.com

**Web Site:** http://www.kluz.tv

**Technical Facilities:** Channel No. 42 (638-644 MHz). Authorized power: 321-kw max. visual, aural. Antenna: 4140-ft above av. terrain, 118-ft. above ground, 10758-ft. above sea level.

Latitude 35° 12' 41"  
Longitude 106° 26' 56"

**Note:** Latitude and longitude coordinates shown are based on the North American Datum of 1927 (NAD 27) as currently required by the Mass Media Bureau of the FCC.

**Ownership:** Entravision Communications Corp. (Group Owner).

**Began Operation:** August 23, 2007. Began analog operations: September 5, 1987. Ceased analog operations: June 12, 2009.

**Personnel:**

Jeff Apodaca, General Manager.

Miguel Fenton, Local Sales Manager.

Bob Morrison, National Sales Director.

Adriana Gautreau, Traffic & Program Manager.

Jonathan Montes, Production Manager.

Kambiz Victory, Chief Engineer.

Daniella Langdon, Controller.

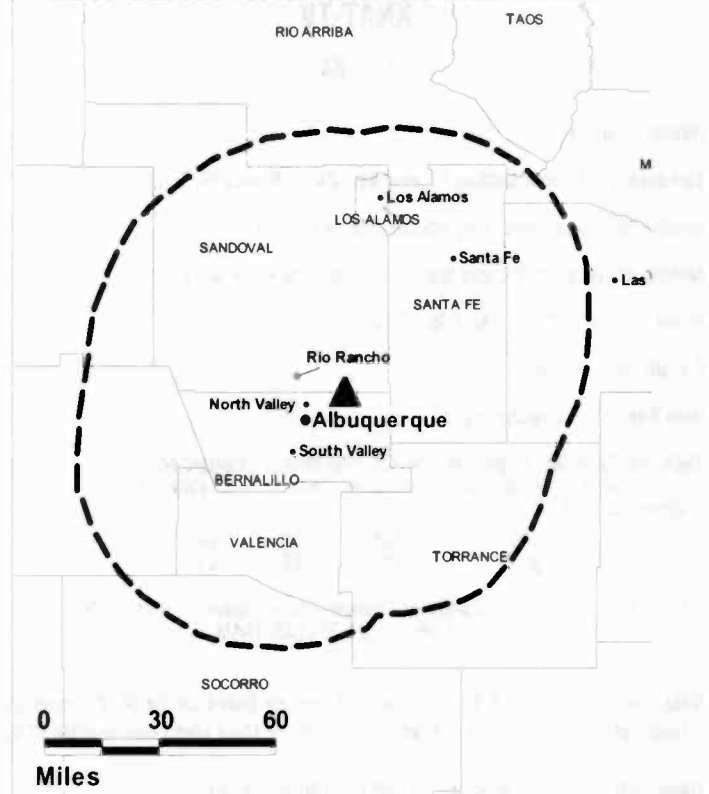
Carmen Chavez, Promotion Coordinator.

Zoltan Csanyi, News Director.

Stephanie Ramirez, Office Manager.

**City of License:** Albuquerque. **Station DMA:** Albuquerque-Santa Fe, NM. **Rank:** 45.

**KLUZ-TV BMAPCDT-20060705ACC GRANTED: 7/28/2006**



© 2012 Warren Communications News

Circulation © 2011 Nielsen. Coverage based on Nielsen study.

GrandTotal	Cable	Non-cable	Total
	TV Households	TV Households	TV Households
Estimated Station Totals *	87,640	217,910	305,550
Average Weekly Circulation (2011)	8,550	19,166	27,716
Average Daily Circulation (2011)			12,965

Station DMA Total	Cable	Non-cable	Total
	TV Households	TV Households	TV Households
Estimated Station Totals *	87,640	217,910	305,550
Average Weekly Circulation (2011)	8,550	19,166	27,716
Average Daily Circulation (2011)			12,965

\*Estimated station totals are sums of the Nielsen TV and Cable TV household estimates for each county in which the station registers viewing of more than 5% as per the Nielsen Survey Methods.

# New Mexico — Albuquerque

## KNAT-TV

Ch. 24

**Network Service:** TBN.

**Licensee:** Trinity Broadcasting Network Inc., 2442 Michelle Dr, Tustin, CA 92780.

**Studio:** 1510 Coors Blvd. NW, Albuquerque, NM 87121.

**Mailing Address:** 1510 Coors Blvd. NW, Albuquerque, NM 87121.

**Phone:** 505-836-6585. **Fax:** 505-831-8725.

**E-mail:** knat@tbn.org

**Web Site:** <http://www.tbn.org>

**Technical Facilities:** Channel No. 24 (530-536 MHz). Authorized power: 200-kw max. visual, aural. Antenna: 4078-ft above av. terrain, 59-ft. above ground, 10672-ft. above sea level.

Latitude 35° 12' 54"  
Longitude 106° 27' 02"

Holds CP for change to 320-kw max. visual, 4081-ft above av. terrain, 59-ft. above ground, 10672-ft. above sea level; BPCDT-20110324AAM.

**Note:** Latitude and longitude coordinates shown are based on the North American Datum of 1927 (NAD 27) as currently required by the Mass Media Bureau of the FCC.

**Ownership:** Trinity Broadcasting Network Inc. (Group Owner).

**Began Operation:** November 15, 2005. Began analog operations: August 10, 1975. Ceased analog operations: June 12, 2009. Sale to present owner by All American TV Inc. approved by FCC May 8, 2000. Sale to All American TV Inc. by Trinity Broadcasting Network approved by FCC November 6, 1989. Sale to Trinity by John Carson, et al., approved by FCC December 4, 1985. Sale to Carson group by Eddie L. Pena, et al., approved by FCC July 23, 1982.

**Represented (legal):** Colby M. May.

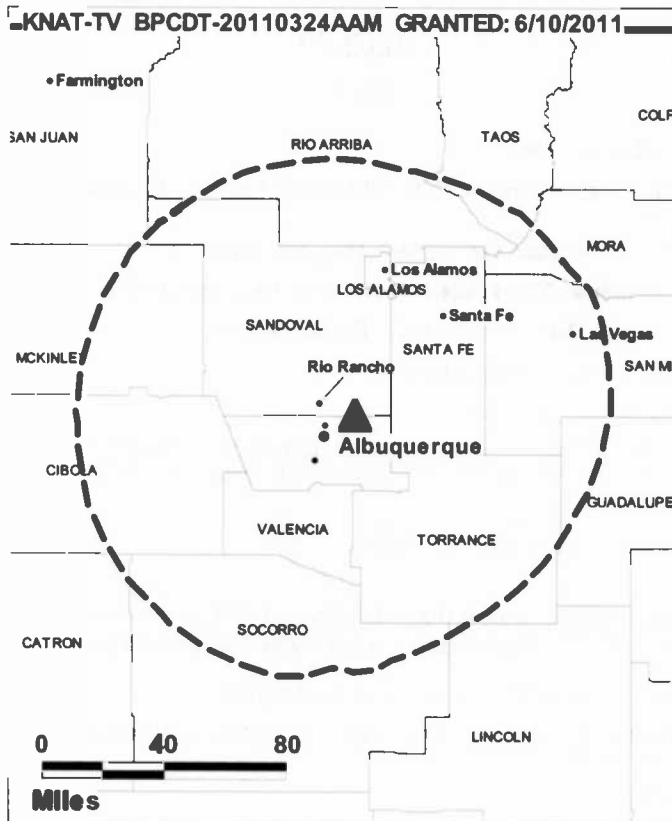
**Personnel:**

Cynthia Mansfield, Station Manager.

Ben Miller, Chief Engineer.

Gary Pratz, Production Manager.

**City of License:** Albuquerque. **Station OMA:** Albuquerque-Santa Fe, NM. **Rank:** 45.



© 2012 Warren Communications News

Circulation © 2011 Nielsen. Coverage based on Nielsen study.

GrandTotal	Cable TV Households	Non-cable TV Households	Total TV Households
Estimated Station Totals *	5,560	0	5,560
Average Weekly Circulation (2011)	367	0	367
Average Daily Circulation (2011)			33

Station DMA Total	Cable TV Households	Non-cable TV Households	Total TV Households
Estimated Station Totals *	5,560	0	5,560
Average Weekly Circulation (2011)	367	0	367
Average Daily Circulation (2011)			33

\*Estimated station totals are sums of the Nielsen TV and Cable TV household estimates for each county in which the station registers viewing of more than 5% as per the Nielsen Survey Methods.

**KOAT-TV**

**Ch. 7**

**(Operates satellites KOVT, Silver City; KOCT, Carlsbad)**

**Network Service:** ABC.

**Licensee:** KOAT Hearst-Argyle Television Inc., PO Box 1800, c/o Brooks, Pierce et al., Raleigh, NC 27602.

**Studio:** 3801 Carlisle Blvd NE, Albuquerque, NM 87125.

**Mailing Address:** PO Box 25982, Albuquerque, NM 87125.

**Phone:** 505-884-7777. **Fax:** 505-884-6282.

**E-mail:** grwilliams@hearst.com

**Web Site:** http://www.koat.com

**Technical Facilities:** Channel No. 7 (174-180 MHz). Authorized power: 26.5-kw visual, aural. Antenna: 4239-ft above av. terrain, 233-ft. above ground, 10827-ft. above sea level.

Latitude 35° 12' 53"  
Longitude 106° 27' 01"

**Transmitter:** Sandia Crest antenna site.

**Note:** Latitude and longitude coordinates shown are based on the North American Datum of 1927 (NAD 27) as currently required by the Mass Media Bureau of the FCC.

**Ownership:** Hearst-Argyle Television Inc. (Group Owner).

**Began Operation:** May 1, 2002. Standard and High Definition. Station broadcasting digitally on its analog channel allotment. Began analog operations: September 28, 1953. Hearst-Argyle received approval from the FCC May 26, 2009 to become privately owned by The Hearst Corp. Sale to present owner by Pulitzer Publishing Co. approved by FCC November 24, 1998. Sale to Pulitzer Publishing Co. by WGAL Television Inc. approved by FCC May 7, 1969. Sale by Alvarado Television Co. Inc. approved by FCC January 23, 1963. Merger with KVOA-TV Tucson, approved by FCC September 30, 1959. Sale to Clinton McKinnon by A. M. Caldwell, Walter Stiles and associates approved by FCC February 6, 1957. Ceased analog operations: June 12, 2009.

**Represented (sales):** Eagle Television Sales.

**Represented (legal):** Brooks, Pierce, McLendon, Humphrey & Leonard LLP.

**Represented (engineering):** John F. X. Browne & Associates PC.

**Personnel:**

**Mary Lynn Roper**, President & General Manager.

**Barbara Burzillo**, General Sales Manager.

**Karen Martinez**, Local Sales Manager.

**Beth Psersserie**, National Sales Manager.

**Sue Stephens**, News Director.

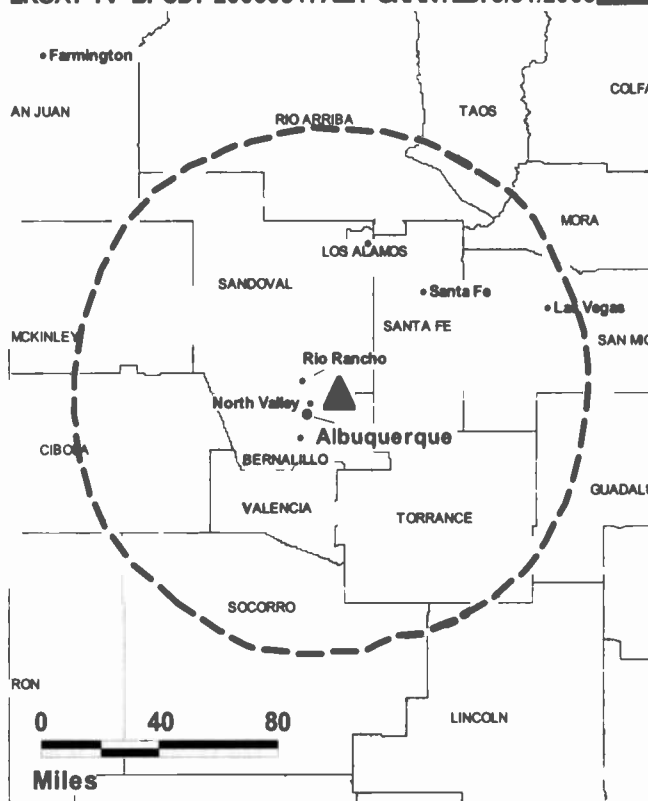
**Michael Patrick**, Assistant News Director.

**Gary Williams**, Chief Engineer.

**Teri Hernandez**, Program Director.

**Brian Bouloy**, Production Manager.

**KOAT-TV BPCDT-20080317AEH GRANTED: 3/31/2008**



© 2012 Warren Communications News

**Larry Kellogg**, Creative Services Director.

**Debbie Apodaca**, Traffic Manager.

**City of License:** Albuquerque. **Station DMA:** Albuquerque-Santa Fe, NM. **Rank:** 45.

Circulation © 2011 Nielsen. Coverage based on Nielsen study.

GrandTotal	Cable TV Households	Non-cable TV Households	Total TV Households
Estimated Station Totals *	255,640	377,180	632,820
Average Weekly Circulation (2011)	156,796	227,241	384,037
Average Daily Circulation (2011)			185,940
Station DMA Total	Cable TV Households	Non-cable TV Households	Total TV Households
Estimated Station Totals *	251,280	374,500	625,780
Average Weekly Circulation (2011)	155,114	226,705	381,819
Average Daily Circulation (2011)			185,372
Other DMA Total	Cable TV Households	Non-cable TV Households	Total TV Households
Estimated Station Totals *	4,360	2,680	7,040
Average Weekly Circulation (2011)	1,682	536	2,218
Average Daily Circulation (2011)			568

\*Estimated station totals are sums of the Nielsen TV and Cable TV household estimates for each county in which the station registers viewing of more than 5% as per the Nielsen Survey Methods.

# New Mexico — Albuquerque

**KOB**  
**Ch. 26**

**(Operates satellites KOBR, Roswell; KOBF, Farmington)**

**Network Service:** NBC.

**Licensee:** KOB-TV LLC, 3415 University Ave W, St. Paul, MN 55114-2099.

**Studio:** 4 Broadcast Plaza SW, Albuquerque, NM 87104.

**Mailing Address:** PO Box 1351, Albuquerque, NM 87103.

**Phone:** 505-243-4411. **Fax:** 505-764-2522.

**E-mail:** jfinkel@kob.com

**Web Site:** http://www.kob.com

**Technical Facilities:** Channel No. 26 (542-548 MHz). Authorized power: 270-kw max. visual, aural. Antenna: 4190-ft above av. terrain, 170-ft. above ground, 10796-ft. above sea level.

Latitude 35° 12' 42"  
Longitude 106° 26' 58"

**Note:** Latitude and longitude coordinates shown are based on the North American Datum of 1927 (NAD 27) as currently required by the Mass Media Bureau of the FCC.

**Ownership:** Hubbard Broadcasting Inc. (Group Owner).

**Began Operation:** August 2, 2002. Standard Definition. Began analog operations: November 29, 1948. Ceased analog operations: June 12, 2009. Sale to present owner by Wayne Coy & Time Inc. approved by FCC March 13, 1957. Sale to Wayne Coy & Time Inc. by T. H. Pepperday approved by FCC 1952.

**Represented (engineering):** du Treil, Lundin & Rackley Inc.

**Represented (legal):** Holland & Knight LLP.

**Represented (sales):** Petry Media Corp.

**Personnel:**

**Mike Burgess**, Vice President & General Manager.

**Susan Connor**, Station Manager.

**Laurie Passman**, News Director.

**Jeff Finkel**, General Sales Manager.

**Jackie Gregory**, Traffic Manager.

**Olivia Lawrence**, National & Local Sales Manager.

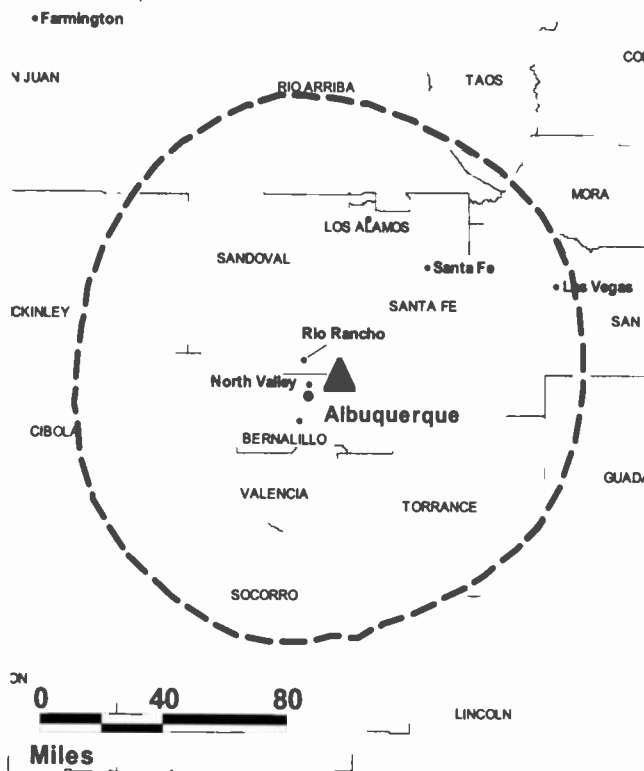
**Lori Lung**, Business Manager.

**Sean Anker**, Chief Engineer.

**Juanita Garay**, Program Coordinator.

**City of License:** Albuquerque. **Station DMA:** Albuquerque-Santa Fe, NM. **Rank:** 45.

**KOB BMPCDT-20050331AES GRANTED: 4/5/2005**



© 2012 Warren Communications News

Circulation © 2011 Nielsen. Coverage based on Nielsen study.

GrandTotal	Cable TV Households	Non-cable TV Households	Total TV Households
Estimated Station Totals *	206,670	377,180	583,850
Average Weekly Circulation (2011)	123,739	206,900	330,639
Average Daily Circulation (2011)			150,382
Station DMA Total	Cable TV Households	Non-cable TV Households	Total TV Households
Estimated Station Totals *	205,600	374,500	580,100
Average Weekly Circulation (2011)	123,008	206,450	329,458
Average Daily Circulation (2011)			149,966
Other DMA Total	Cable TV Households	Non-cable TV Households	Total TV Households
Estimated Station Totals *	1,070	2,680	3,750
Average Weekly Circulation (2011)	731	450	1,181
Average Daily Circulation (2011)			416

\*Estimated station totals are sums of the Nielsen TV and Cable TV household estimates for each county in which the station registers viewing of more than 5% as per the Nielsen Survey Methods.



**New Mexico — Albuquerque**

**KRQE**  
**Ch. 13**

**(Operates satellites KBIM-TV, Roswell; KREZ-TV, Durango)**

**Network Service:** CBS.

**Licensee:** LIN of New Mexico LLC, 4 Richmond Sq, Ste 200, Providence, RI 02906.

**Studio:** 13 Broadcast Plaza SW, Albuquerque, NM 87104.

**Mailing Address:** 13 Broadcast Plaza SW, Albuquerque, NM 87104.

**Phone:** 505-243-2285. **Fax:** 505-248-1464.

**E-mail:** bill.anderson@krqe.com

**Web Site:** http://www.krqe.com

**Technical Facilities:** Channel No. 13 (210-216 MHz). Authorized power: 21.5-kw visual, aural. Antenna: 4222-ft above av. terrain, 177-ft. above ground, 10827-ft. above sea level.

Latitude 35° 12' 40"  
Longitude 106° 26' 57"

**Note:** Latitude and longitude coordinates shown are based on the North American Datum of 1927 (NAD 27) as currently required by the Mass Media Bureau of the FCC.

**Ownership:** LIN TV Corp. (Group Owner).

**Began Operation:** May 31, 2002. High Definition. Station broadcasting digitally on its analog channel allotment. Began analog operations: October 4, 1953. Sale to New Mexico Broadcasting Co. by estate of Goldie Hebenstreit approved by FCC June 5, 1984. Transfer of control to Lee Enterprises Inc. approved by FCC September 16, 1991. Sale to Emmis Communications Corp. by Lee Enterprises Inc. approved by FCC September 27, 2000. Sale to present owner by Emmis Communications Corp. approved by FCC November 29, 2005. Ceased analog operations: June 12, 2009.

**Represented (legal):** Wilmer Cutler Pickering Hale & Dorr LLP.

**Represented (sales):** HRP: Television Station Representative.

**Personnel:**

**William Anderson**, General Manager.

**Brian Lorenzen**, General Sales Manager.

**Frank Montoya**, Local Sales Manager.

**Iain Munro**, News Director.

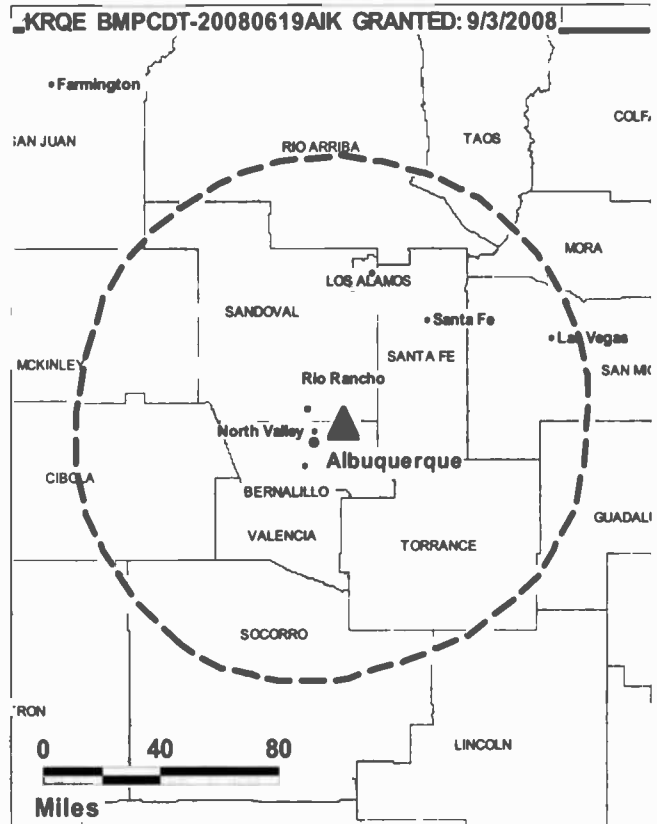
**Sean Anker**, Engineering Director.

**Dawn Pierce**, Program & Production Manager.

**Parker Harms**, Promotion Director.

**Shari Busse**, Traffic Manager.

**City of License:** Albuquerque. **Station DMA:** Albuquerque-Santa Fe, NM. **Rank:** 45.



© 2012 Warren Communications News

Circulation © 2011 Nielsen. Coverage based on Nielsen study.

Grand Total	Cable TV Households	Non-cable TV Households	Total TV Households
Estimated Station Totals *	205,660	377,180	582,840
Average Weekly Circulation (2011)	126,116	224,143	350,259
Average Daily Circulation (2011)			171,840
Station DMA Total	Cable TV Households	Non-cable TV Households	Total TV Households
Estimated Station Totals *	204,590	374,500	579,090
Average Weekly Circulation (2011)	125,460	223,465	348,925
Average Daily Circulation (2011)			171,052
Other DMA Total	Cable TV Households	Non-cable TV Households	Total TV Households
Estimated Station Totals *	1,070	2,680	3,750
Average Weekly Circulation (2011)	656	678	1,334
Average Daily Circulation (2011)			788

\*Estimated station totals are sums of the Nielsen TV and Cable TV household estimates for each county in which the station registers viewing of more than 5% as per the Nielsen Survey Methods.

**New Mexico — Albuquerque**

**KTFQ-DT**

**Ch. 22**

**Network Service:** TEL.

**Licensee:** Telefutura Albuquerque LLC, 5999 Center Dr, Ste 4083, Los Angeles, CA 90045.

**Studio:** 2725 Broadbent Pkwy NE, Ste F, Albuquerque, NM 87107.

**Mailing Address:** 2725 Broadbent Pkwy NE, Ste F, Albuquerque, NM 87107.

**Phone:** 505-342-4141. **Fax:** 505-344-8714.

**E-mail:** japodaca@entravision.com

**Technical Facilities:** Channel No. 22 (518-524 MHz). Authorized power: 1000-kw max. visual, aural. Antenna: 1148-ft above av. terrain, 928-ft. above ground, 6929-ft. above sea level.

Latitude 35° 24' 44"  
Longitude 106° 43' 32"

**Note:** Latitude and longitude coordinates shown are based on the North American Datum of 1927 (NAD 27) as currently required by the Mass Media Bureau of the FCC.

**Ownership:** Univision Communications Inc.

**Began Operation:** June 12, 2009. Began analog operations: April 28, 1999. Ceased analog operations: June 12, 2009. Transfer of control by Telefuturua Albuquerque LLC from shareholders of Univision Communications Inc. to Broadcasting Media Partners Inc. approved by FCC March 27, 2007. Sale to present owner by Paxson Communications Corp. approved by FCC May 2, 2003. Sale to Paxson Communications Corp. by Roberts Broadcasting Co. approved by FCC July 11, 2001.

**Represented (legal):** Covington & Burling.

**Personnel:**

Jeff Apodaca, General Manager.

Miguel Fenton, General Sales Manager.

Adriana Gautreau, Traffic & Program Manager.

Jonathan Montes, Production Manager.

Kambiz Victory, Chief Engineer.

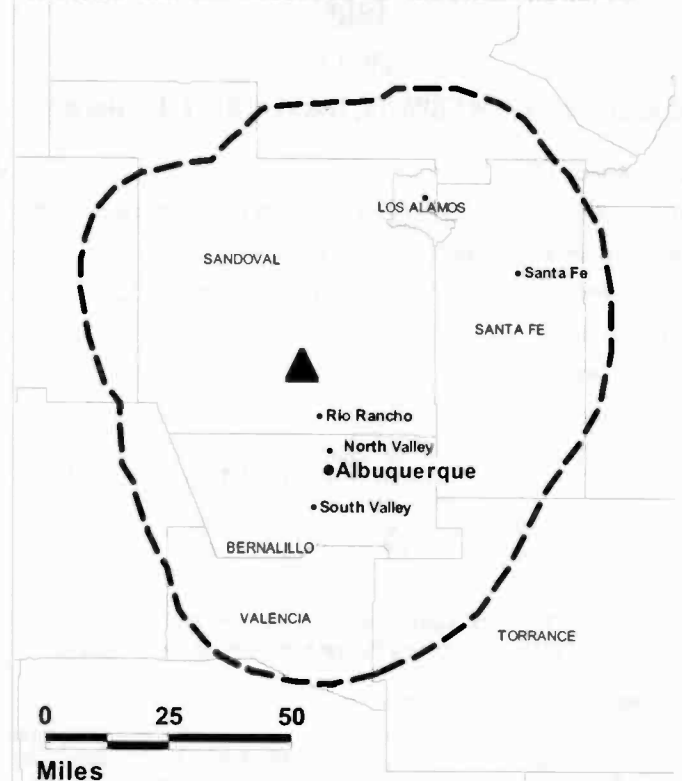
Daniella Langdon, Controller.



**Get the industry standard FREE —**

For a no-obligation trial call 800-771-9202 or visit [www.warren-news.com](http://www.warren-news.com)

**KTFQ-DT BMDPDT-20080618ALF GRANTED: 8/28/2008**



© 2012 Warren Communications News

**Carmen Chavez**, Promotion Coordinator.

**Zoltan Csanyi**, News Director.

**Stephanie Ramirez**, Office Manager.

**City of License:** Albuquerque. **Station DMA:** Albuquerque-Santa Fe, NM. **Rank:** 45.

Circulation © 2011 Nielsen. Coverage based on Nielsen study.

GrandTotal	Cable TV Households	Non-cable TV Households	Total TV Households
Estimated Station Totals *	2,980	40,010	42,990
Average Weekly Circulation (2011)	265	3,309	3,574
Average Daily Circulation (2011)			1,163

Station DMA Total	Cable TV Households	Non-cable TV Households	Total TV Households
Estimated Station Totals *	2,980	40,010	42,990
Average Weekly Circulation (2011)	265	3,309	3,574
Average Daily Circulation (2011)			1,163

\*Estimated station totals are sums of the Nielsen TV and Cable TV household estimates for each county in which the station registers viewing of more than 5% as per the Nielsen Survey Methods.

**KOCT**  
**Ch. 19**  
**(Satellite of KOAT-TV, Albuquerque)**

**Network Service:** ABC.

**Licensee:** KOAT Hearst-Argyle Television Inc., PO Box 1800, c/o Brooks, Pierce et al., Raleigh, NC 27602.

**Studio:** 3801 Carlisle Blvd NE, Albuquerque, NM 87101.

**Mailing Address:** PO Box 25982, Albuquerque, NM 87125.

**Phone:** 505-884-7777. **Fax:** 506-884-6282.

**E-mail:** grwilliams@hearst.com

**Web Site:** http://www.koat.com

**Technical Facilities:** Channel No. 19 (500-506 MHz). Authorized power: 15-kw max. visual, aural. Antenna: 1093-ft above av. terrain, 906-ft. above ground, 4616-ft. above sea level.

Latitude	32°	47'	38"
Longitude	104°	12'	29"

**Note:** Latitude and longitude coordinates shown are based on the North American Datum of 1927 (NAD 27) as currently required by the Mass Media Bureau of the FCC.

**Ownership:** Hearst-Argyle Television Inc. (Group Owner).

**Began Operation:** June 7, 2002. Began analog operations: August 24, 1956. Hearst-Argyle received approval from the FCC May 26, 2009 to become privately owned by The Hearst Corp. Sale to present owner by Pulitzer Publishing Co. approved by FCC November 24, 1998. Sale to Pulitzer Publishing Co. by March Media Inc. approved by FCC December 18, 1992. Sale to March Media by John B. Walton Jr. approved by FCC February 24, 1976. Sale to Walton by John Deme approved by FCC September 7, 1966. Sale to Deme (Voice of the Cavens Inc.) by Edward P. Talbott & associates approved by FCC June 19, 1963. Transfer of control by Nancy H. Battison to Talbott group approved by FCC February 20, 1958. Ceased analog operations: June 12, 2009.

**Represented (legal):** Brooks, Pierce, McLendon, Humphrey & Leonard LLP.

**Personnel:**

Mary Lynn Roper, President & General Manager.

Barbara Burzillo, General Sales Manager.

Karen Martinez, Local Sales Manager.

Beth Psersserie, National Sales Manager.

Suzanne Stephens, News Director.

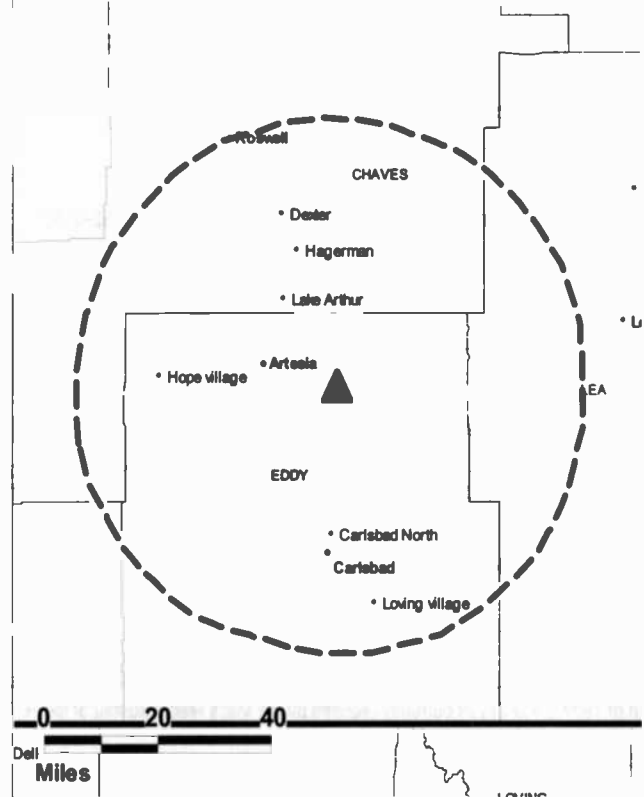
Gary Williams, Chief Engineer.

Teri Hernandez, Program Director.

Brian Bouloy, Production Manager.

Michael Patrick, Assistant News Director.

KOCT BMPCDT-20080527ABX GRANTED: 5/26/2009



© 2012 Warren Communications News

Larry Kellogg, Creative Services Director.

Debbie Apodaca, Traffic Manager.

**City of License:** Carlsbad. **Station DMA:** Albuquerque-Santa Fe, NM. Rank: 45.

Circulation © 2011 Nielsen. Coverage based on Nielsen study.

GrandTotal	Cable TV Households	Non-cable TV Households	Total TV Households
Estimated Station Totals *	12,070	8,350	20,420
Average Weekly Circulation (2011)	5,263	1,261	6,524
Average Daily Circulation (2011)			2,634

Station DMA Total	Cable TV Households	Non-cable TV Households	Total TV Households
Estimated Station Totals *	12,070	8,350	20,420
Average Weekly Circulation (2011)	5,263	1,261	6,524
Average Daily Circulation (2011)			2,634

\*Estimated station totals are sums of the Nielsen TV and Cable TV household estimates for each county in which the station registers viewing of more than 5% as per the Nielsen Survey Methods.

**KTEL-TV**

**Ch. 25**

**(Satellite of KRTN-LD, Albuquerque)**

**Network Service:** TMO.

**Licensee:** Ramar Communications Inc., PO Box 3757, Lubbock, TX 79452-3757.

**Studio:** 2400 Monroe NE, Albuquerque, NM 87110.

**Mailing Address:** PO Box 30068, Albuquerque, NM 87190.

**Phone:** 505-884-5353. **Fax:** 505-889-8390.

**E-mail:** rayers@ktelv.com

**Web Site:** <http://www.telemundo.com>

**Technical Facilities:** Channel No. 25 (536-542 MHz). Authorized power: 50-kw max. visual, aural. Antenna: 394-ft above av. terrain, 400-ft. above ground, 3573-ft. above sea level.

Latitude 32° 26' 09"  
Longitude 104° 11' 14"

**Transmitter:** 3-mi. E of Carlsbad.

**Note:** Latitude and longitude coordinates shown are based on the North American Datum of 1927 (NAD 27) as currently required by the Mass Media Bureau of the FCC.

**Ownership:** Ramar Communications Inc. (Group Owner).

**Began Operation:** Sale to present owner by Roger L. Mills approved by FCC August 10, 1999. Station broadcasting digitally on its analog channel.

**Represented (legal):** Leventhal, Senter & Lerman PLLC.

**Personnel:**

**Roger Ayers**, General Manager.

**Ray Moran**, Chief Engineer.

**City of License:** Carlsbad. **Station DMA:** Albuquerque-Santa Fe, NM. **Rank:** 45.

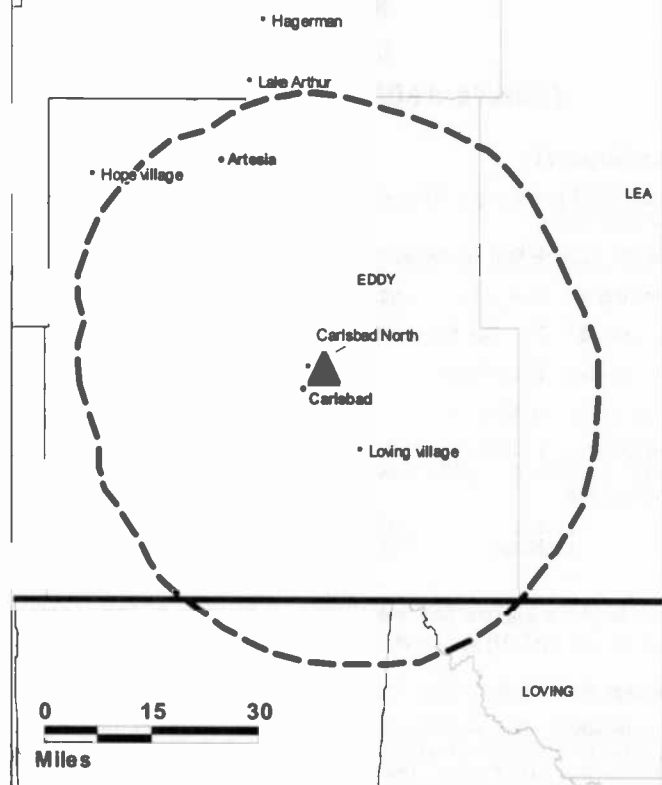
**CABLE & TV STATION COVERAGE**



**Atlas2012**

The perfect companion to the Television & Cable Factbook  
To order call 800-771-9202 or visit [www.warren-news.com](http://www.warren-news.com)

KTEL-TV BPCDT-20080211ABM GRANTED: 6/5/2008



© 2012 Warren Communications News

Circulation © 2011 Nielsen. Coverage based on Nielsen study.

GrandTotal	Cable TV Households	Non-cable TV Households	Total TV Households
Estimated Station Totals *	25,420	9,110	34,530
Average Weekly Circulation (2011)	3,443	901	4,344
Average Daily Circulation (2011)			1,005
Station DMA Total	Cable TV Households	Non-cable TV Households	Total TV Households
Estimated Station Totals *	21,400	9,110	30,510
Average Weekly Circulation (2011)	2,725	901	3,626
Average Daily Circulation (2011)			876
Other DMA Total	Cable TV Households	Non-cable TV Households	Total TV Households
Estimated Station Totals *	4,020	0	4,020
Average Weekly Circulation (2011)	718	0	718
Average Daily Circulation (2011)			129

\*Estimated station totals are sums of the Nielsen TV and Cable TV household estimates for each county in which the station registers viewing of more than 5% as per the Nielsen Survey Methods.

**KVII-TV**  
**Ch. 12**  
**(Satellite of KVII-TV, Amarillo)**

**Network Service:** ABC.

**Licensee:** Barrington Amarillo License LLC, 2500 W Higgins Rd, Ste 155, Hoffmann Estates, IL 60169-7275.

**Studio:** One Broadcast Center, Amarillo, TX 79101.

**Mailing Address:** One Broadcast Center, Amarillo, TX 79101.

**Phone:** 806-373-1787. **Fax:** 806-371-7329.

**E-mail:** rwhite@kvii.com

**Web Site:** http://www.kvii.com

**Technical Facilities:** Channel No. 12 (204-210 MHz). Authorized power: 5-kw visual, aural. Antenna: 669-ft above av. terrain, 682-ft. above ground, 4211-ft. above sea level.

Latitude	34°	11'	34"
Longitude	103°	16'	44"

**Note:** Latitude and longitude coordinates shown are based on the North American Datum of 1927 (NAD 27) as currently required by the Mass Media Bureau of the FCC.

**Ownership:** Pilot Group LP (Group Owner).

**Began Operation:** April 11, 2002. Began analog operations: December 2, 1956. Ceased analog operations: February 17, 2009. Transfer of control by Barrington Amarillo License LLC from Katonah Pittman Ventures LLC to Pilot Group GP LLC pending. Station was off air April 22 to May 30, 2008 due to equipment failure. Sale to present owner by New Vision Group LLC approved by FCC June 15, 2005. Sale to New Vision Group LLC by Marsh Media Inc. approved by FCC October 25, 2002. Sale to Marsh Media Inc. by McAlister Television Enterprises approved by FCC July 28, 1986. Sale to McAlister Television Enterprises by Melvin L. Wheeler approved by FCC March 23, 1979. Sale to Wheeler by Bass Broadcasting approved by FCC October 5, 1976. Sale to Bass by Marshall Enterprises Inc. approved by FCC January 22, 1964. Sale to Marshall Enterprises by Texas-New Mexico Broadcasting Co. approved by FCC November 15, 1961. Sale to Texas-New Mexico Broadcasting Co. by Frank Lesley & Mae Strauss approved by FCC October 22, 1959.

**Represented (legal):** Covington & Burling.

**Personnel:**

Tom Pritz, President.

Kim Holzer, Senior Vice President & Director of Sales.

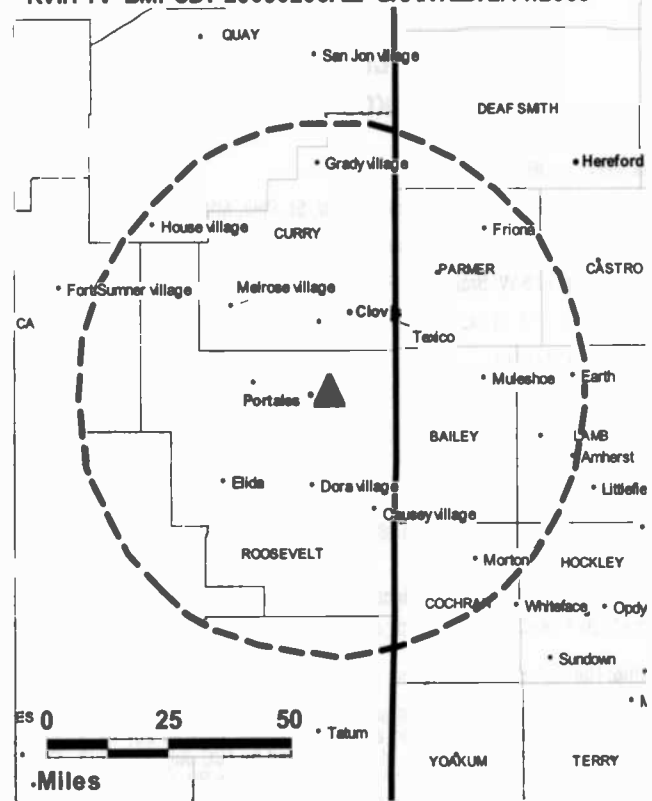
Steve Pair, News Director.

Ross White, Local Sales Manager.

Lane Philley, Chief Engineer.

Michelle Cook, Business Manager.

**KVII-TV BMPCDT-20090206AE GRANTED: 2/11/2009**



© 2012 Warren Communications News

**Margaret Burris, Traffic & Program Manager.**

**City of License:** Clovis. **Station DMA:** Amarillo, TX. **Rank:** 130.

Circulation © 2011 Nielsen. Coverage based on Nielsen study.

Grand Total	Cable TV Households	Non-cable TV Households	Total TV Households
Estimated Station Totals *	7,980	13,140	21,120
Average Weekly Circulation (2011)	2,426	758	3,184
Average Daily Circulation (2011)			963
Station DMA Total	Cable TV Households	Non-cable TV Households	Total TV Households
Estimated Station Totals *	7,980	13,140	21,120
Average Weekly Circulation (2011)	2,426	758	3,184
Average Daily Circulation (2011)			963

\*Estimated station totals are sums of the Nielsen TV and Cable TV household estimates for each county in which the station registers viewing of more than 5% as per the Nielsen Survey Methods.

**New Mexico — Farmington**

**KOBF**  
**Ch. 12**  
**(Satellite of KOB, Albuquerque)**

**Network Service:** NBC.

**Licensee:** KOB-TV LLC, 3415 University Ave W, St. Paul, MN 55114-2099.

**Studio:** 825 W. Broadway, Farmington, NM 87401.

**Mailing Address:** 825 W. Broadway, Farmington, NM 87401.

**Phone:** 505-326-1141. **Fax:** 505-327-5196.

**E-mail:** djones@hbi.com

**Web Site:** http://www.kob.com

**Technical Facilities:** Channel No. 12 (204-210 MHz). Authorized power: 30-kw visual, aural. Antenna: 410-ft above av. terrain, 177-ft. above ground, 6017-ft. above sea level.

Latitude 36° 41' 43"  
 Longitude 108° 13' 14"

**Note:** Latitude and longitude coordinates shown are based on the North American Datum of 1927 (NAD 27) as currently required by the Mass Media Bureau of the FCC.

**Ownership:** Hubbard Broadcasting Inc. (Group Owner).

**Began Operation:** May 1, 2003. Standard Definition. Station broadcasting digitally on its analog channel allotment. Began analog operations: October 20, 1972. Sale to present owner by Stephen Adams, et al., approved by FCC July 27, 1983. Sale to Adams by John R. Catsis, et al., approved by FCC January 30, 1981. Sale by Gerald R. Proctor, et al., approved by FCC January 26, 1977. Ceased analog operations: February 17, 2009.

**Represented (legal):** Holland & Knight LLP.

**Personnel:**

Charlie Blanco, Station Manager.

Liz Lastra, Farmington Bureau Chief.

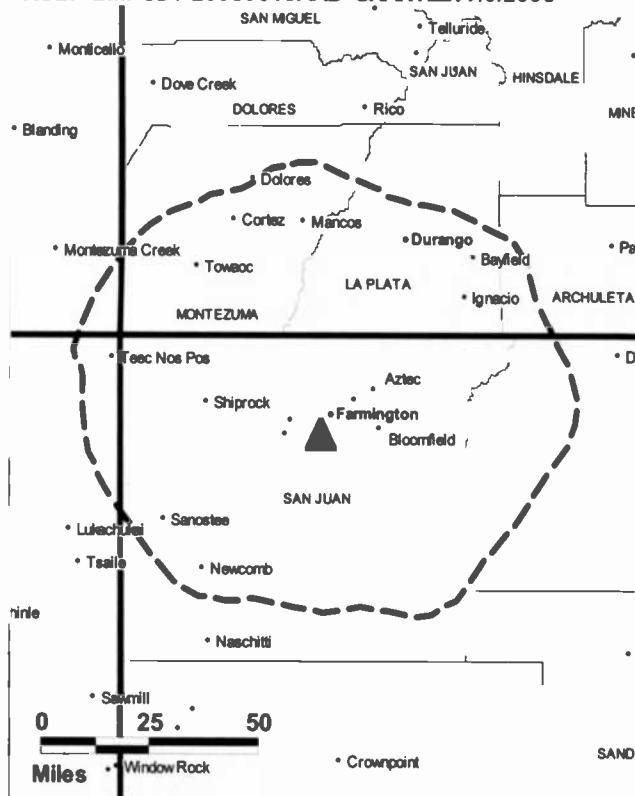
**City of License:** Farmington. **Station DMA:** Albuquerque-Santa Fe, NM. **Rank:** 45.



FULLY SEARCHABLE • CONTINUOUSLY UPDATED • DISCOUNT RATES FOR PRINT PURCHASERS

For more information call 800-771-9202 or visit www.warren-news.com

**KOBF BMPCDT-20080618AAB GRANTED: 7/9/2008**



© 2012 Warren Communications News

Circulation © 2011 Nielsen. Coverage based on Nielsen study.

GrandTotal	Cable TV Households	Non-cable TV Households	Total TV Households
Estimated Station Totals *	34,610	45,450	80,060
Average Weekly Circulation (2011)	16,945	4,595	21,540
Average Daily Circulation (2011)			9,669
Station DMA Total	Cable TV Households	Non-cable TV Households	Total TV Households
Estimated Station Totals *	34,610	45,450	80,060
Average Weekly Circulation (2011)	16,945	4,595	21,540
Average Daily Circulation (2011)			9,669

\*Estimated station totals are sums of the Nielsen TV and Cable TV household estimates for each county in which the station registers viewing of more than 5% as per the Nielsen Survey Methods.

**New Mexico — Hobbs**

**KUPT  
Ch. 29**

**Network Service:** MNT.

**Licensee:** Ramar Communications Inc., PO Box 3757, Lubbock, TX 79452-3757.

**Studio:** 2401 N Jefferson St, Hobbs, MN 88240.

**Mailing Address:** 2401 N Jefferson St, Hobbs, NM 88240.

**Phone:** 877-745-3434. **Fax:** 806-748-1949.

**Web Site:** <http://www.mylubbocktv.com>

**Technical Facilities:** Channel No. 29 (560-566 MHz). Authorized power: 50-kw max. visual, aural. Antenna: 515-ft above av. terrain, 499-ft. above ground, 4117-ft. above sea level.

Latitude 32° 43' 28"  
Longitude 103° 05' 46"

**Note:** Latitude and longitude coordinates shown are based on the North American Datum of 1927 (NAD 27) as currently required by the Mass Media Bureau of the FCC.

**Ownership:** Ramar Communications Inc. (Group Owner).

**Began Operation:** November 25, 2008. Station operating under Special Temporary Authority at 0.26-kw max. visual. Station broadcasting digitally on its analog channel allotment. Began analog operations: February 1, 1989. Ceased analog operations: November 17, 2008. Sale to Warren Electronic Systems Inc., et al. by Hobbs Family Television approved by the FCC September 25, 1989, but never consummated. Sale to Broadcast Services of the Southwest Inc. by Hobbs Family Television approved by FCC May 3, 1996. Sale to present owner by Broadcast Services of the Southwest Inc. approved by FCC June 4, 1997. Station was granted an STA by the FCC May 15, 2008 to terminate analog operations in order to complete construction of its post-transition DTV facilities.

**Represented (legal):** Leventhal, Senter & Lerman PLLC.

**Personnel:**

**Brad Moran**, General Manager.

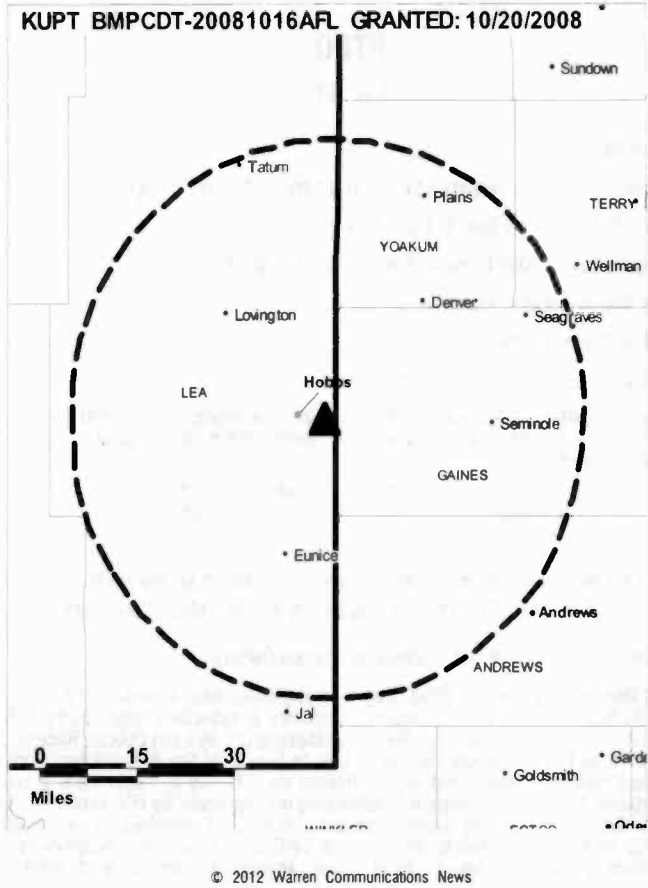
**Tee Thomas**, Chief Engineer.

**Sherry Saffle**, General Sales Manager.

**Branden Waits**, Marketing Director.

**Kris Torres**, Program Director.

**City of License:** Hobbs. **Station DMA:** Odessa-Midland, TX. **Rank:** 151.



Circulation © 2011 Nielsen. Coverage based on Nielsen study.

GrandTotal	Cable TV Households	Non-cable TV Households	Total TV Households
Estimated Station Totals *	12,270	0	12,270
Average Weekly Circulation (2011)	699	0	699
Average Daily Circulation (2011)			147

Station DMA Total	Cable TV Households	Non-cable TV Households	Total TV Households
Estimated Station Totals *	12,270	0	12,270
Average Weekly Circulation (2011)	699	0	699
Average Daily Circulation (2011)			147

\*Estimated station totals are sums of the Nielsen TV and Cable TV household estimates for each county in which the station registers viewing of more than 5% as per the Nielsen Survey Methods.

**KTDO**  
**Ch. 47**

**Network Service:** TMO.

**Licensee:** ZGS El Paso Television LP, 2000 N 14th St, Ste 400, Arlington, VA 22201.

**Studio:** 10033 Carnegie Ave., El Paso, TX 79925.

**Mailing Address:** 10033 Carnegie Ave, El Paso, TX 79925.

**Phone:** 915-591-9595. **Fax:** 915-591-9896.

**E-mail:** lcastaneda@zsgsgroup.com

**Web Site:** http://elpaso.holaciudad.com

**Technical Facilities:** Channel No. 47 (668-674 MHz). Authorized power: 200-kw max. visual, aural. Antenna: 1821-ft above av. terrain, 289-ft. above ground, 5896-ft. above sea level.

Latitude 31° 48' 19"  
Longitude 106° 28' 59"

**Note:** Latitude and longitude coordinates shown are based on the North American Datum of 1927 (NAD 27) as currently required by the Mass Media Bureau of the FCC.

**Ownership:** ZGS Broadcasting Holdings Inc. (Group Owner).

**Began Operation:** August 9, 2002. Began analog operations: November 18, 1984. Sale to Roy E. Henderson by Logan D. Matthews & associates approved by FCC August 6, 1987. Sale to Southwestern Broadcasting Co. by Lynn Dubois, Receiver, approved by FCC November 29, 1989. Sale to Two If By Sea Broadcasting Corp. by Southwestern Broadcasting Inc. dismissed by FCC July 2, 1992. Sale to Lee Enterprises Inc. by Southwestern Broadcasting Inc. approved by FCC February 26, 1993. Sale to Council Tree Communications LLC by Lee Enterprises Inc. approved by FCC April 27, 2001. Sale to present owner by Council Tree Communications LLC approved by FCC September 13, 2004. Ceased analog operations: June 12, 2009.

**Represented (legal):** Pillsbury Winthrop Shaw Pittman LLP.

**Represented (engineering):** Cavell, Mertz & Associates Inc.

**Personnel:**

Lorena Castaneda, General Manager.

Elias Ventanilla, Chief Engineer.

Jaime Martinez, Chief Engineer.

Phillip Cortez, Marketing Director.

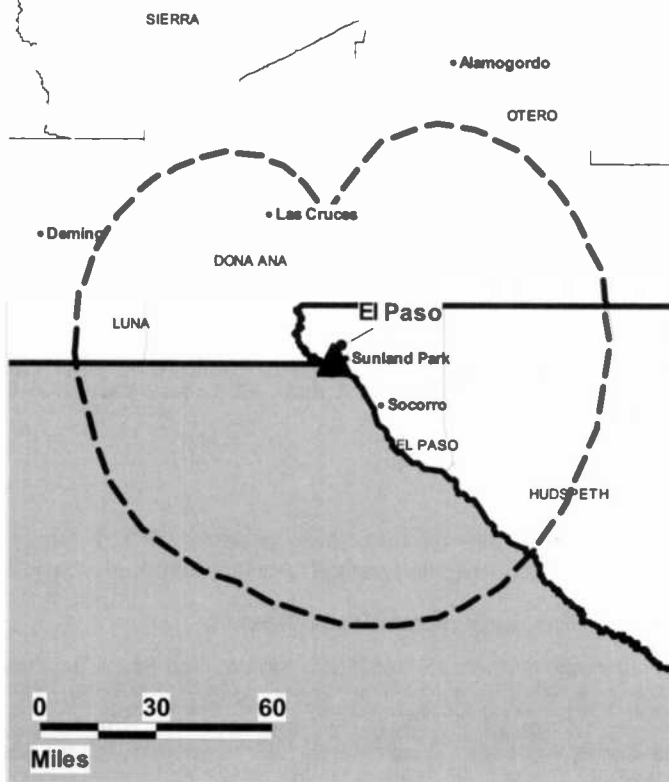
**City of License:** Las Cruces. **Station DMA:** El Paso, TX (Las Cruces, NM). **Rank:** 91.

**CABLE & TV STATION COVERAGE**

**Atlas2012**

The perfect companion to the Television & Cable Factbook  
To order call 800-771-9202 or visit www.warren-news.com

KTDO BNP/CDT-20090604AAH GRANTED: 6/10/2009



© 2012 Warren Communications News

Circulation © 2011 Nielsen. Coverage based on Nielsen study.

GrandTotal	Cable TV Households	Non-cable TV Households	Total TV Households
Estimated Station Totals *	130,920	190,200	321,120
Average Weekly Circulation (2011)	15,946	35,863	51,809
Average Daily Circulation (2011)			21,453
Station DMA Total	Cable TV Households	Non-cable TV Households	Total TV Households
Estimated Station Totals *	130,920	182,350	313,270
Average Weekly Circulation (2011)	15,946	35,157	51,103
Average Daily Circulation (2011)			21,335
Other DMA Total	Cable TV Households	Non-cable TV Households	Total TV Households
Estimated Station Totals *	0	7,850	7,850
Average Weekly Circulation (2011)	0	706	706
Average Daily Circulation (2011)			118

\*Estimated station totals are sums of the Nielsen TV and Cable TV household estimates for each county in which the station registers viewing of more than 5% as per the Nielsen Survey Methods.



**KBIM-TV**

**Ch. 10**

**(Satellite of KRQE, Albuquerque)**

**Network Service:** CBS.

**Licensee:** LIN of New Mexico LLC, 4 Richmond Sq, Ste 200, Providence, RI 02906.

**Studio:** 214 N Main St, Roswell, NM 88201.

**Mailing Address:** PO Box 910, Roswell, NM 88202-0910.

**Phone:** 505-622-2120. **Fax:** 505-623-6606.

**E-mail:** gmunsey@kbimtv.com

**Web Site:** <http://www.krqe.com>

**Technical Facilities:** Channel No. 10 (192-198 MHz). Authorized power: 24.23-kw visual, aural. Antenna: 2001-ft above av. terrain, 1785-ft. above ground, 6211-ft. above sea level.

Latitude 33° 03' 20"  
 Longitude 103° 49' 12"

**Note:** Latitude and longitude coordinates shown are based on the North American Datum of 1927 (NAD 27) as currently required by the Mass Media Bureau of the FCC.

**Ownership:** LIN TV Corp. (Group Owner).

**Began Operation:** April 2, 2003. Standard Definition. Station broadcasting digitally on its analog channel allotment. Began analog operations: February 23, 1966. Sale to present owner by Emmis Communications Corp. approved by FCC November 29, 2005. Ceased analog operations: June 12, 2009.

**Represented (legal):** Wilmer Cutler Pickering Hale & Dorr LLP.

**Represented (sales):** Katz Media Group.

**Personnel:**

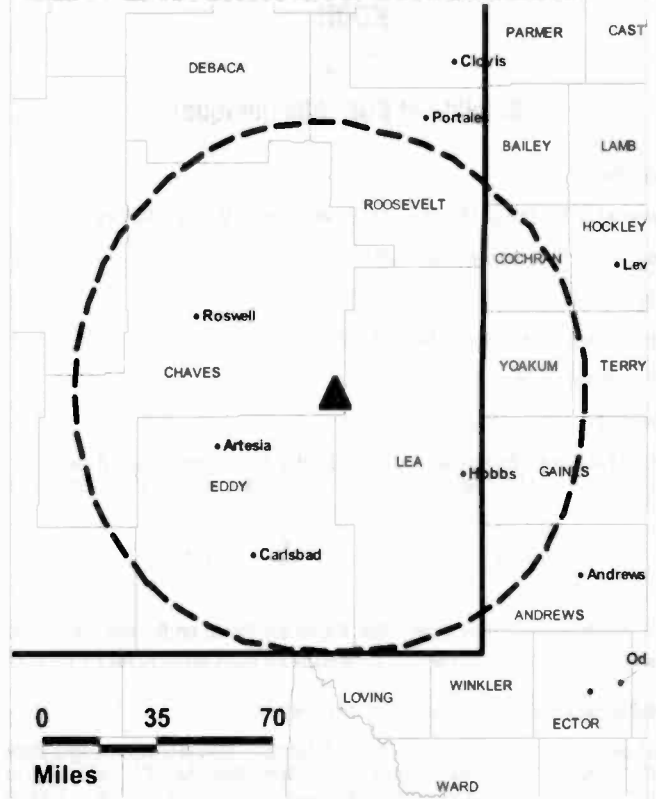
**Gene Munsey**, General Manager.

**Marcus Damberger**, Chief Engineer.

**Kim Stecklein**, News Director.

**City of License:** Roswell. **Station DMA:** Albuquerque-Santa Fe, NM. **Rank:** 45.

**KBIM-TV BPCDT-20080313AAK GRANTED: 6/4/2008**



© 2012 Warren Communications News

Circulation © 2011 Nielsen. Coverage based on Nielsen study.

GrandTotal	Cable TV Households	Non-cable TV Households	Total TV Households
Estimated Station Totals *	51,100	51,840	102,940
Average Weekly Circulation (2011)	29,965	6,073	36,038
Average Daily Circulation (2011)			18,099
Station DMA Total	Cable TV Households	Non-cable TV Households	Total TV Households
Estimated Station Totals *	40,790	38,700	79,490
Average Weekly Circulation (2011)	25,238	3,552	28,790
Average Daily Circulation (2011)			15,220
Other DMA Total	Cable TV Households	Non-cable TV Households	Total TV Households
Estimated Station Totals *	10,310	13,140	23,450
Average Weekly Circulation (2011)	4,727	2,521	7,248
Average Daily Circulation (2011)			2,879

\*Estimated station totals are sums of the Nielsen TV and Cable TV household estimates for each county in which the station registers viewing of more than 5% as per the Nielsen Survey Methods.

Get the industry bible FREE ...

**Consumer Electronics Daily**

Free 30-day trial — call 800-771-9202 or visit [www.warren-news.com](http://www.warren-news.com)

**KOBR**

**Ch. 8**

**(Satellite of KOB, Albuquerque)**

**Network Service:** NBC.

**Licensee:** KOB-TV LLC, 3415 University Ave W, St. Paul, MN 55114-2099.

**Studio:** 124 E 4th St, Roswell, NM 88201.

**Mailing Address:** 124 E 4th St, Roswell, NM 88201.

**Phone:** 575-625-8888. **Fax:** 575-625-8862.

**E-mail:** sanker@kobtv.com

**Web Site:** http://www.kob.com

**Technical Facilities:** Channel No. 8 (180-186 MHz). Authorized power: 40-kw visual, aural. Antenna: 1749-ft above av. terrain, 1542-ft. above ground, 6010-ft. above sea level.

Latitude 33° 22' 31"  
Longitude 103° 46' 12"

**Note:** Latitude and longitude coordinates shown are based on the North American Datum of 1927 (NAD 27) as currently required by the Mass Media Bureau of the FCC.

**Ownership:** Hubbard Broadcasting Inc. (Group Owner).

**Began Operation:** February 25, 2002. Standard Definition. Station broadcasting digitally on its analog channel allotment. Began analog operations: June 24, 1953. Sale to present owner by Caprock Telecasting approved by FCC June 19, 1985. Sale to Caprock Telecasting by Bryant Radio & Television Inc. approved by FCC May 26, 1971. Sale to Bryant by John A. Barnett estate approved by FCC March 3, 1968. Ceased analog operations: June 12, 2009.

**Represented (legal):** Holland & Knight LLP.

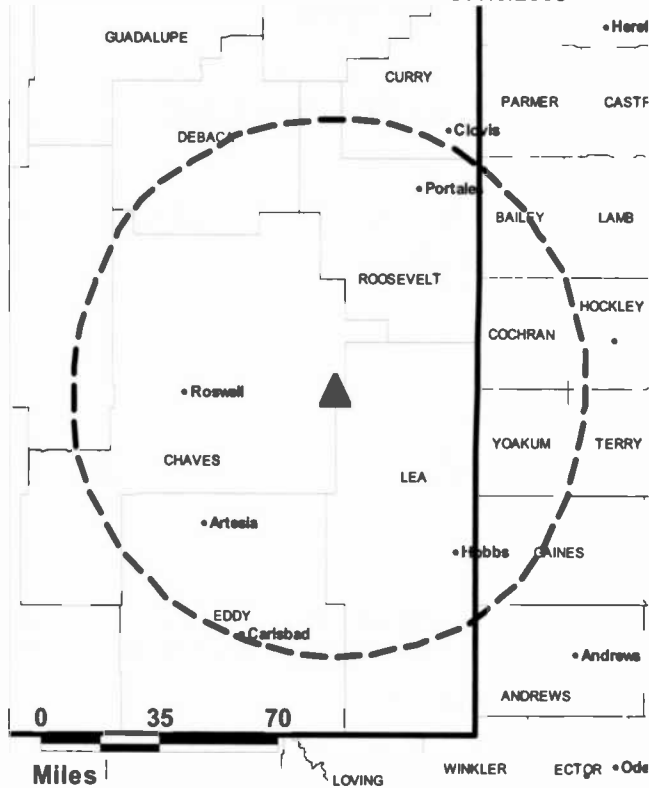
**Personnel:**

Charlie Bianco, General Manager.

Dusty Deen, Production Manager.

**City of License:** Roswell. **Station DMA:** Albuquerque-Santa Fe, NM. **Rank:** 45.

**KOBR BMAPCDT-20080618AAA GRANTED: 7/9/2008**



© 2012 Warren Communications News

Circulation © 2011 Nielsen. Coverage based on Nielsen study.

GrandTotal	Cable TV Households	Non-cable TV Households	Total TV Households
Estimated Station Totals *	51,100	51,840	102,940
Average Weekly Circulation (2011)	24,800	7,170	31,970
Average Daily Circulation (2011)			13,128
Station DMA Total	Cable TV Households	Non-cable TV Households	Total TV Households
Estimated Station Totals *	40,790	38,700	79,490
Average Weekly Circulation (2011)	21,271	4,381	25,652
Average Daily Circulation (2011)			10,123
Other DMA Total	Cable TV Households	Non-cable TV Households	Total TV Households
Estimated Station Totals *	10,310	13,140	23,450
Average Weekly Circulation (2011)	3,529	2,789	6,318
Average Daily Circulation (2011)			3,005

\*Estimated station totals are sums of the Nielsen TV and Cable TV household estimates for each county in which the station registers viewing of more than 5% as per the Nielsen Survey Methods.

Access the most current data instantly.

**FREE TRIAL** @ **ADVANCED TVFactbook**

[www.warren-news.com/factbook.htm](http://www.warren-news.com/factbook.htm)

**KRPV-DT**  
Ch. 27

**Network Service:** IND.

**Licensee:** Prime Time Christian Broadcasting Inc., PO Box 7708, Midland, TX 79708.

**Studio:** 2606 S Main, Roswell, NM 88201.

**Mailing Address:** PO Box 61000, Midland, TX 79711.

**Phone:** 432-563-0420. **Fax:** 432-563-1736.

**E-mail:** jefft@ptcbgic.com

**Web Site:** http://www.glc.us.com

**Technical Facilities:** Channel No. 27 (548-554 MHz). Authorized power: 50-kw max. visual, aural. Antenna: 399-ft above av. terrain, 269-ft. above ground, 3989-ft. above sea level.

Latitude 33° 23' 50"  
Longitude 104° 22' 34"

**Note:** Latitude and longitude coordinates shown are based on the North American Datum of 1927 (NAD 27) as currently required by the Mass Media Bureau of the FCC.

**Ownership:** Prime Time Christian Broadcasting Inc. (Group Owner).

**Began Operation:** July 16, 2007. Station broadcasting digitally on its analog channel allotment. Began analog operations: September 9, 1986.

**Personnel:**

Albert O. Cooper, President & General Manager.

Tommie Cooper, Vice President.

Matt Montgomery, Chief Engineer.

Alvina Holmes, Traffic Manager.

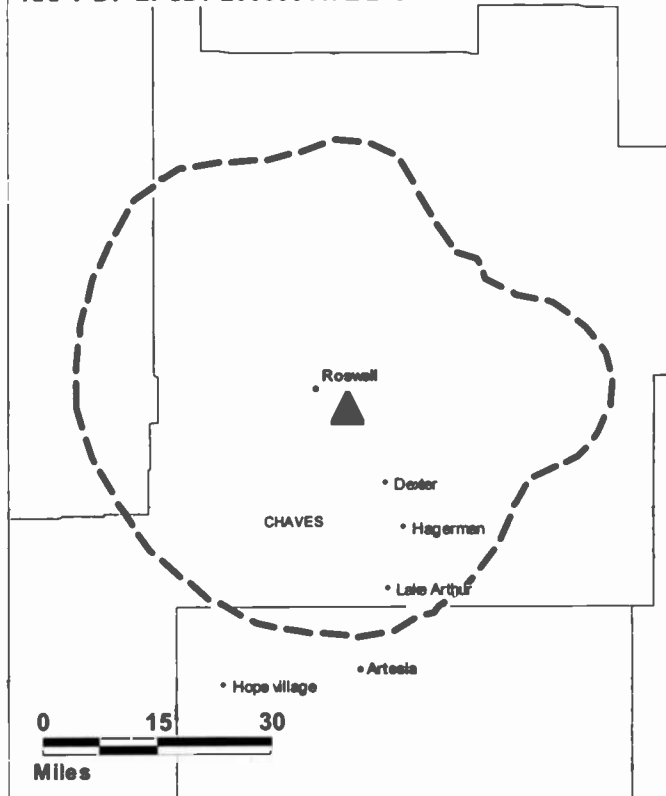
**City of License:** Roswell. **Station DMA:** Albuquerque-Santa Fe, NM. Rank: 45.



Get the industry standard FREE —

For a no-obligation trial call 800-771-9202 or visit www.warren-news.com

KRPV-DT BPCDT-20080310ADL GRANTED: 9/2/2008



© 2012 Warren Communications News

Circulation © 2011 Nielsen. Coverage based on Nielsen study.

GrandTotal	Cable TV Households	Non-cable TV Households	Total TV Households
Estimated Station Totals *	23,180	0	23,180
Average Weekly Circulation (2011)	1,534	0	1,534
Average Daily Circulation (2011)	155		155

Station DMA Total	Cable TV Households	Non-cable TV Households	Total TV Households
Estimated Station Totals *	23,180	0	23,180
Average Weekly Circulation (2011)	1,534	0	1,534
Average Daily Circulation (2011)	155		155

\*Estimated station totals are sums of the Nielsen TV and Cable TV household estimates for each county in which the station registers viewing of more than 5% as per the Nielsen Survey Methods.

**KRWB-TV**

**Ch. 21**

**(Satellite of KWBQ, Santa Fe)**

**Network Service:** CW.

**Licensee:** ACME Television Licenses of New Mexico LLC, 2101 E 4th St, Ste 202, Santa Ana, CA 92705.

**Studio:** 8341 Washington St NE, Albuquerque, NM 87113.

**Mailing Address:** 8341 Washington St. NE, Albuquerque, NM 87113.

**Phone:** 505-797-1919; 877-669-2876. **Fax:** 505-344-1145.

**E-mail:** general@newmexicoscw.tv

**Web Site:** http://www.newmexicoscw.tv

**Technical Facilities:** Channel No. 21 (512-518 MHz). Authorized power: 1000-kw max. visual, aural. Antenna: 420-ft above av. terrain, 449-ft. above ground, 3898-ft. above sea level.

Latitude 33° 06' 01"  
Longitude 104° 15' 15"

**Note:** Latitude and longitude coordinates shown are based on the North American Datum of 1927 (NAD 27) as currently required by the Mass Media Bureau of the FCC.

**Ownership:** ACME Communications Inc. (Group Owner).

**Began Operation:** June 12, 2009. Station broadcasting digitally on its analog channel allotment. Began analog operations: January 1, 2004. Ceased analog operations: June 12, 2009. Sale to present owner by Aaron Barnes approved by FCC December 4, 2003.

**Represented (legal):** Dickstein Shapiro LLP.

**Personnel:**

Stan Gill, General Manager.

Chris Iller, Creative Services Director.

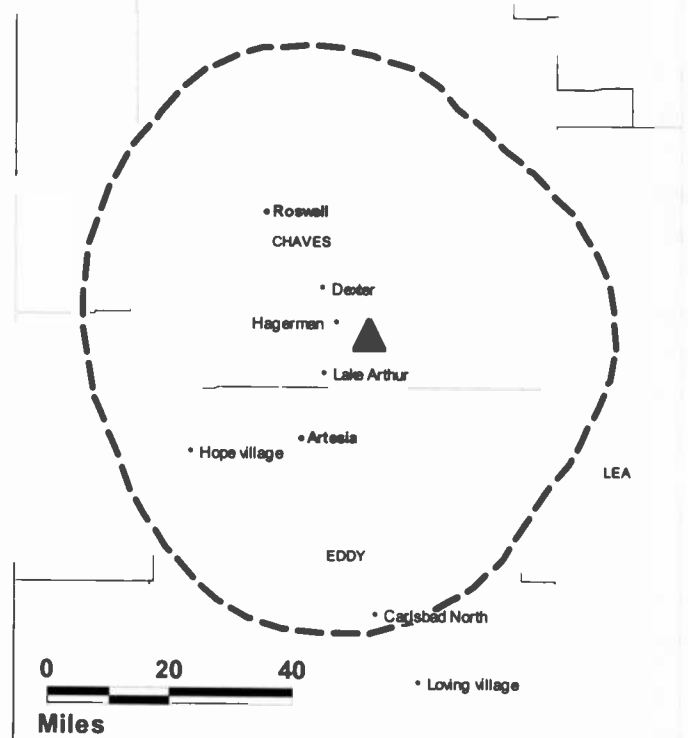
Steve Wroski, Traffic Manager.

Scott Stokes, Chief Engineer.

Kern Dant, Sales Director.

**City of License:** Roswell. **Station DMA:** Albuquerque-Santa Fe, NM. **Rank:** 45.

**KRWB-TV BPCDT-20080619ACK GRANTED: 5/28/2009**



© 2012 Warren Communications News

Circulation © 2011 Nielsen. Coverage based on Nielsen study.

GrandTotal	Cable TV Households	Non-cable TV Households	Total TV Households
Estimated Station Totals *	0	13,430	13,430
Average Weekly Circulation (2011)	0	886	886
Average Daily Circulation (2011)			295
Station DMA Total	Cable TV Households	Non-cable TV Households	Total TV Households
Estimated Station Totals *	0	13,430	13,430
Average Weekly Circulation (2011)	0	886	886
Average Daily Circulation (2011)			295

\*Estimated station totals are sums of the Nielsen TV and Cable TV household estimates for each county in which the station registers viewing of more than 5% as per the Nielsen Survey Methods.

**New Mexico — Santa Fe**

**KASA-TV  
Ch. 27**

**Network Service:** FOX.

**Licensee:** LIN of New Mexlco LLC, 4 Richmond Sq, Ste 200, Providence, RI 02906.

**Studio:** 13 Broadcast Plaza SW, Albuquerque, NM 87104.

**Mailing Address:** 13 Broadcast Plaza SW, Albuquerque, NM 87104.

**Phone:** 505-243-2285. **Fax:** 505-248-1464.

**E-mail:** bill.anderson@krqe.com

**Web Site:** http://www.kasa.com

**Technical Facilities:** Channel No. 27 (548-554 MHz). Authorized power: 380-kw max. visual, aural. Antenna: 4193-ft above av. terrain, 180-ft. above ground, 10791-ft. above sea level.

Latitude 35° 12' 50"  
Longitude 106° 27' 01"

**Transmitter:** Sandia Crest, Bernalillo County.

**Note:** Latitude and longitude coordinates shown are based on the North American Datum of 1927 (NAD 27) as currently required by the Mass Media Bureau of the FCC.

**Ownership:** LIN TV Corp. (Group Owner).

**Began Operation:** April 28, 2002. Began analog operations: May 8, 1981. Sale to present owner by Raycom Media Inc. approved by FCC December 28, 2006. Sale to Raycom Media Inc. by Belo Corp. approved by FCC September 2, 1999. Sale to Belo Corp. approved by FCC February 28, 1997. Sale to KGSW-TV Inc. (Providence Journal Broadcasting) by Coronado Communications Co. approved by FCC December 22, 1992. Began operation as KASA-TV, Ch. 2 on April 5, 1993. Suspended operation September 6, 1992 pending grant of assignment to KGSW-TV. Sale to Coronado Communications Co. approved by FCC March 7, 1988. Sale to Channel 2 Associates by New Mexico Media Co. approved by FCC February 29, 1984. Ceased analog operations: June 12, 2009.

**Represented (legal):** Wilmer Cutler Pickering Hale & Dorr LLP.

**Personnel:**

**William Anderson,** President & General Manager.

**Brian Lorenzen,** General Sales Manager.

**Andrew Faber,** Local Sales Manager.

**Iain Munro,** News Director.

**Sean Anker,** Chief Engineer.

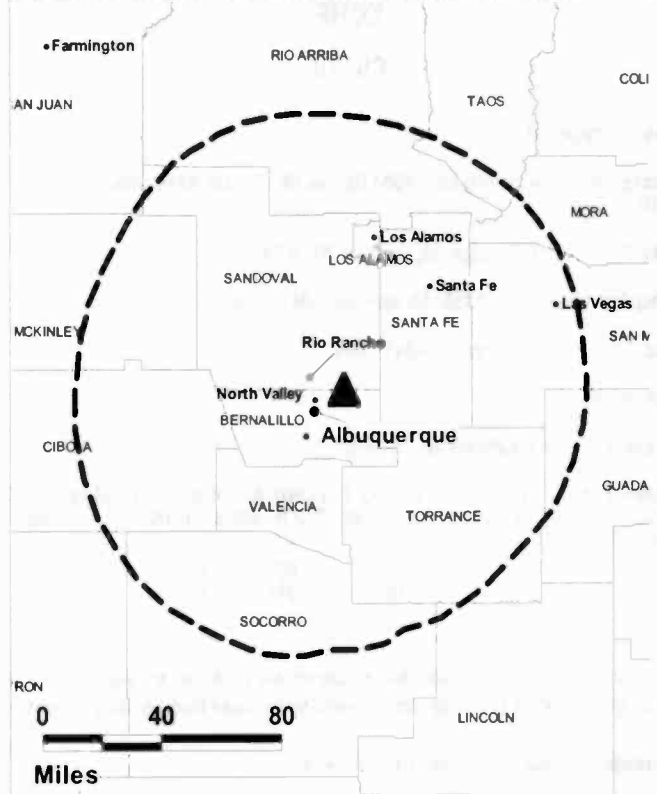
**Dawn Pierce,** Program Director.

**Parker Harms,** Promotions Director.

**Sharl Busse,** Traffic Manager.

**City of License:** Santa Fe. **Station DMA:** Albuquerque-Santa Fe, NM. **Rank:** 45.

**-KASA-TV BPCDT-20080619AIC GRANTED: 9/3/2008-**



© 2012 Warren Communications News

Circulation © 2011 Nielsen. Coverage based on Nielsen study.

GrandTotal	Cable TV Households	Non-cable TV Households	Total TV Households
Estimated Station Totals *	268,390	381,430	649,820
Average Weekly Circulation (2011)	135,807	188,476	324,283
Average Daily Circulation (2011)			117,922
Station DMA Total	Cable TV Households	Non-cable TV Households	Total TV Households
Estimated Station Totals *	264,030	374,500	638,530
Average Weekly Circulation (2011)	134,262	187,656	321,918
Average Daily Circulation (2011)			117,031
Other DMA Total	Cable TV Households	Non-cable TV Households	Total TV Households
Estimated Station Totals *	4,360	6,930	11,290
Average Weekly Circulation (2011)	1,545	820	2,365
Average Daily Circulation (2011)			891

\*Estimated station totals are sums of the Nielsen TV and Cable TV household estimates for each county in which the station registers viewing of more than 5% as per the Nielsen Survey Methods.

**New Mexico — Santa Fe**

**KCHF**  
**Ch. 10**

**Network Service:** IND.

**Licensee:** Son Broadcasting Inc., 4004 Carlisle NE, PO Box 4338, Albuquerque, NM 87196.

**Studio:** 27556 I-25 E Frontage Rd, Santa Fe, NM 87508.

**Mailing Address:** PO Box 4338, Albuquerque, NM 87196.

**Phone:** 505-345-1991. **Fax:** 505-345-5669.

**E-mail:** info@kchf.cc

**Web Site:** http://sonbroadcasting.cc/kchf-tv/

**Technical Facilities:** Channel No. 10 (192-198 MHz). Authorized power: 30-kw visual, aural. Antenna: 1995-ft above av. terrain, 272-ft. above ground, 10116-ft. above sea level.

Latitude 35° 46' 49"  
Longitude 106° 31' 34"

**Note:** Latitude and longitude coordinates shown are based on the North American Datum of 1927 (NAD 27) as currently required by the Mass Media Bureau of the FCC.

**Ownership:** Son Broadcasting Inc. (Group Owner).

**Began Operation:** November 10, 2005. Began analog operations: January 21, 1984. Ceased analog operations: June 12, 2009.

**Represented (legal):** Gammon & Grange PC.

**Represented (engineering):** RJ Communications Inc.

**Personnel:**

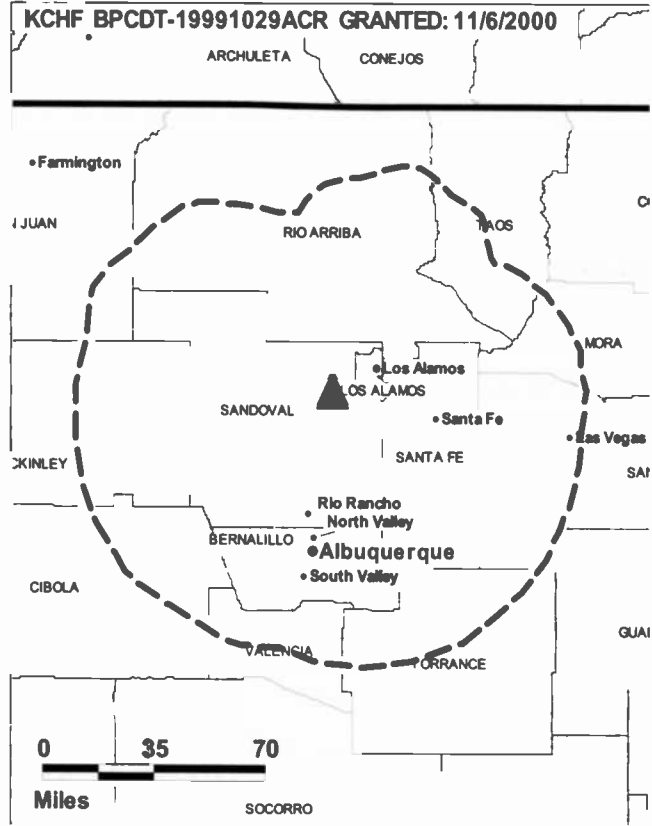
**Annette Garcia,** Promotion & Marketing Manager.

**Rob Ramseyer,** Chief Engineer.

**Vickie Archiveque,** Business Manager.

**Mary Kay Gonzales,** Program & Production Director.

**City of License:** Santa Fe. **Station DMA:** Albuquerque-Santa Fe, NM. **Rank:** 45.



Circulation © 2011 Nielsen. Coverage based on Nielsen study.

GrandTotal	Cable TV Households	Non-cable TV Households	Total TV Households
Estimated Station Totals *	3,750	0	3,750
Average Weekly Circulation (2011)	206	0	206
Average Daily Circulation (2011)			19

Station DMA Total	Cable TV Households	Non-cable TV Households	Total TV Households
Estimated Station Totals *	3,750	0	3,750
Average Weekly Circulation (2011)	206	0	206
Average Daily Circulation (2011)			19

\*Estimated station totals are sums of the Nielsen TV and Cable TV household estimates for each county in which the station registers viewing of more than 5% as per the Nielsen Survey Methods.

**KWBQ**

**Ch. 29**

**(Operates satellite KRWB-TV, Roswell)**

**Network Service:** CW.

**Licensee:** ACME Television Licenses of New Mexico LLC, 4100 Hawkins NE, Santa Fe, NM 87109.

**Studio:** 8341 Washington St NE, Albuquerque, NM 87113.

**Mailing Address:** 8341 Washington St. NE, Albuquerque, NM 87113.

**Phone:** 505-797-1919; 877-669-2876. **Fax:** 505-344-1145.

**E-mail:** general@newmexicoscw.tv

**Web Site:** http://www.newmexicoscw.tv

**Technical Facilities:** Channel No. 29 (560-566 MHz). Authorized power: 245-kw max. visual, aural. Antenna: 4183-ft above av. terrain, 180-ft. above ground, 10791-ft. above sea level.

Latitude 35° 12' 48"  
Longitude 106° 27' 00"

**Note:** Latitude and longitude coordinates shown are based on the North American Datum of 1927 (NAD 27) as currently required by the Mass Media Bureau of the FCC.

**Ownership:** ACME Communications Inc. (Group Owner).

**Began Operation:** April 29, 2003. Began analog operations: March 5, 1999. Sale to Ramar Communications II Ltd. approved by FCC June 18, 1999 but never consummated. ACME Communications Inc. went public September 30, 1999. Ceased analog operations: June 12, 2009.

**Personnel:**

**Stan Gill**, General Manager.

**Chris Iller**, Creative Services Director.

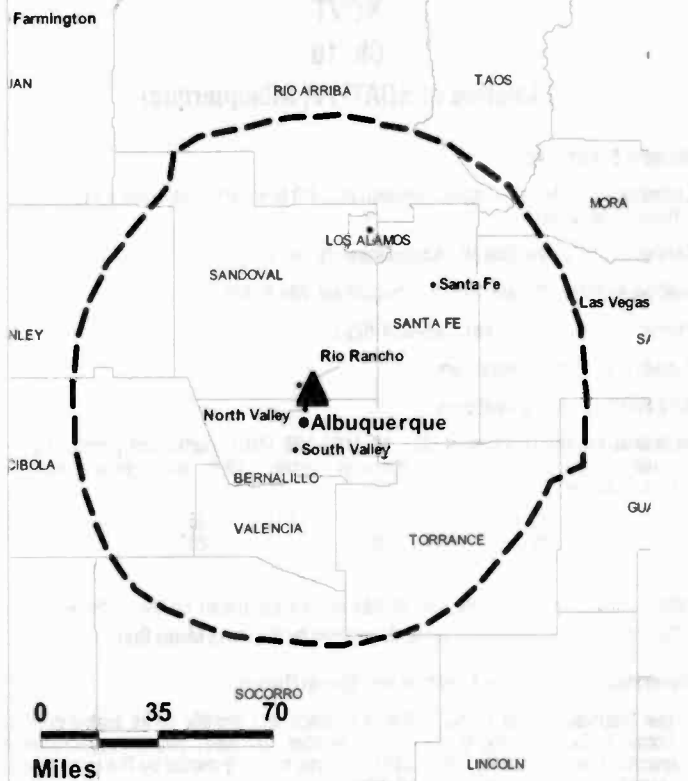
**Steve Wroski**, Traffic Manager.

**Scott Stokes**, Chief Engineer.

**Kern Dant**, Sales Director.

**City of License:** Santa Fe. **Station DMA:** Albuquerque-Santa Fe, NM. **Rank:** 45.

**KWBQ BMPCDT-20010323AAU GRANTED: 2/27/2002**



Circulation © 2011 Nielsen. Coverage based on Nielsen study.

<b>GrandTotal</b>	<b>Cable TV Households</b>	<b>Non-cable TV Households</b>	<b>Total TV Households</b>
Estimated Station Totals *	250,890	374,500	625,390
Average Weekly Circulation (2011)	60,144	85,462	145,606
Average Daily Circulation (2011)			57,275
<b>Station DMA Total</b>	<b>Cable TV Households</b>	<b>Non-cable TV Households</b>	<b>Total TV Households</b>
Estimated Station Totals *	250,890	374,500	625,390
Average Weekly Circulation (2011)	60,144	85,462	145,606
Average Daily Circulation (2011)			57,275

\*Estimated station totals are sums of the Nielsen TV and Cable TV household estimates for each county in which the station registers viewing of more than 5% as per the Nielsen Survey Methods.

**New Mexico — Silver City**

**KOVT  
Ch. 10  
(Satellite of KOAT-TV, Albuquerque)**

**Network Service:** ABC.

**Licensee:** KOAT Hearst-Argyle Television Inc., PO Box 1800, c/o Brooks, Pierce et al., Raleigh, NC 27602.

**Studio:** 3801 Carlisle Blvd NE, Albuquerque, NM 87107.

**Mailing Address:** PO Box 25982, Albuquerque, NM 87125.

**Phone:** 505-884-7777. **Fax:** 505-884-6282.

**E-mail:** grwilliams@hearst.com

**Web Site:** http://www.koat.com

**Technical Facilities:** Channel No. 10 (192-198 MHz). Authorized power: 3.2-kw visual, aural. Antenna: 1591-ft above av. terrain, 112-ft. above ground, 8225-ft. above sea level.

Latitude 32° 51' 46"  
Longitude 108° 14' 28"

**Note:** Latitude and longitude coordinates shown are based on the North American Datum of 1927 (NAD 27) as currently required by the Mass Media Bureau of the FCC.

**Ownership:** Hearst-Argyle Television Inc. (Group Owner).

**Began Operation:** June 7, 2002. Station broadcasting digitally on its analog channel allotment. Began analog operations: September 10, 1987. Hearst-Argyle received approval from the FCC May 26, 2009 to become privately owned by The Hearst Corp. Ceased analog operations: June 12, 2009.

**Represented (legal):** Brooks, Pierce, McLendon, Humphrey & Leonard LLP.

**Personnel:**

**Mary Lynn Roper**, President & General Manager.

**Steve Freifeld**, General Sales Manager.

**Karen Martinez**, Local Sales Manager.

**Barbara Burzillo**, National Sales Manager.

**Sue Stephens**, News Director.

**Sinan Sadar**, Assistant News Director.

**Gary Williams**, Chief Engineer.

**Teri Hernandez**, Program Director.

**Brian Bouloy**, Production Manager.

**Larry Kellogg**, Creative Services Director.

**Debbie Apodaca**, Traffic Manager.

**KOVT BMPCDT-20080619AAN GRANTED: 8/22/2008**



© 2012 Warren Communications News

**City of License:** Silver City. **Station DMA:** Albuquerque-Santa Fe, NM. **Rank:** 45.

Circulation © 2011 Nielsen. Coverage based on Nielsen study.

GrandTotal	Cable	Non-cable	Total
	TV Households	TV Households	
Estimated Station Totals *	680	0	680
Average Weekly Circulation (2011)	355	0	355
Average Daily Circulation (2011)			107
Station DMA Total	Cable	Non-cable	Total
	TV Households	TV Households	TV Households
Estimated Station Totals *	680	0	680
Average Weekly Circulation (2011)	355	0	355
Average Daily Circulation (2011)			107

\*Estimated station totals are sums of the Nielsen TV and Cable TV household estimates for each county in which the station registers viewing of more than 5% as per the Nielsen Survey Methods.



# Index to Sections Television & Cable Factbook No. 80

## TV STATIONS VOLUME

### Section A

Call Letters of U.S. Television Stations . . . . .	A-9
Construction Permits and Applications Pending for U.S. Television Stations . . . . .	A-1563
Ownership of U.S. Commercial Television Stations . . . . .	A-1566
Television Market Rankings (Nielsen) . . . . .	A-1
Television Stations, Commercial . . . . .	A-20
Television Stations, Public/Educational . . . . .	A-1491

### Section B

Low Power Television/Translator Stations . . . . .	B-1
Low Power Television/Translator Station Ownership . . . . .	B-200

### Section C – Charts

Affiliations by Market . . . . .	C-5
Nielsen Geographic Regions Summary . . . . .	C-9
Nielsen TV Household Estimates ranked by DMA . . . . .	C-10
Nielsen TV Households by States and Counties . . . . .	C-12
Parent/Satellite Stations . . . . .	C-3
Television Stations On Air . . . . .	C-1

## CABLE SYSTEMS VOLUME

### Section D

Call Letters of U.S. Television Stations . . . . .	D-1
Cable Systems . . . . .	D-11
Cable Community Index . . . . .	(Back of Cable Volume 2)
Cable Owners . . . . .	D-1479

### Section E

Brokerage & Financing Services . . . . .	E-117
Management & Technical Consulting Services . . . . .	E-124
Pay TV & Satellite Services . . . . .	E-1
Program Sources & Services . . . . .	E-91

### Section F – Charts

Abbreviations . . . . .	F-11
Cable Penetration State by State . . . . .	F-2
Cable System Totals by State . . . . .	F-10
Estimated Growth of the Cable Industry . . . . .	F-1
Glossary of Cable Terms . . . . .	F-16
Largest U.S. Cable Systems . . . . .	F-3
Nielsen Cable TV Household Estimates Alphabetical by DMA . . . . .	F-7
Nielsen Cable TV Household Estimates by State . . . . .	F-9

# U.S. Television Station Index

Data updated to October 1, 2011 unless otherwise indicated. Includes personnel, facilities and other data.

## THE STATE PAGES

Following the map of each state, rankings for Nielsen's Designated Market Area Television Households are shown if they are available. DMA Household Rank is established by Nielsen.

Operating commercial and educational TV stations by VHF and UHF are shown for each state in a status report as of October 1, 2011.

Alabama	A-21
Alaska	A-56
Arizona	A-69
Arkansas	A-98
California	A-120
Colorado	A-213
Connecticut	A-242
Delaware	A-252
District of Columbia	A-254
Florida	A-261
Georgia	A-340
Hawaii	A-377
Idaho	A-401
Illinois	A-415
Indiana	A-453
Iowa	A-486
Kansas	A-511
Kentucky	A-535
Louisiana	A-557
Maine	A-590
Maryland	A-601
Massachusetts	A-612
Michigan	A-631
Minnesota	A-675
Mississippi	A-701
Missouri	A-727
Montana	A-760
Nebraska	A-780
Nevada	A-798
New Hampshire	A-816
New Jersey	A-822
New Mexico	A-833
New York	A-855

North Carolina	A-908
North Dakota	A-948
Ohio	A-970
Oklahoma	A-1012
Oregon	A-1038
Pennsylvania	A-1068
Rhode Island	A-1109
South Carolina	A-1115
South Dakota	A-1139
Tennessee	A-1158
Texas	A-1194
Utah	A-1313
Vermont	A-1326
Virginia	A-1332
Washington	A-1361
West Virginia	A-1389
Wisconsin	A-1407
Wyoming	A-1444
Guam	A-1458
Puerto Rico	A-1460
Virgin Islands	A-1487

U.S. Public/Educational Stations	A-1491
Construction Permits & Applications	A-1563
TV Station Owners	A-1566

Low Power TV/Translator Stations	B-1
Low Power TV/Translator Station Ownership	B-200

## STATION PAGES

Personnel and other data supplied by stations.

**NIELSEN DATA:** The individual stations show Total TV Households, both cable and non-cable, Average Weekly Circulation totals and an Average Daily Circulation total. For definitions of Nielsen terms, consult Description of Station section. These totals shown for circulation within the station DMA and outside it.



# ADVANCED TVFactbook

TELCO/IPTV • CABLE TV • TV STATIONS

*Subscription  
pays for itself  
in just a few  
searches*

Now you can access the entire contents of the Television & Cable Factbook instantly on your desktop or any Internet connection.

Your subscription to the *Advanced TV Factbook* online will provide you with access to over 1 million detailed records. Best of all, the database is continuously updated to ensure you always have the most current industry intelligence.

*Save enormous  
amounts of time,  
effort & money*

The user-friendly query interface allows you to perform fully customized data searches—so you can retrieve data in a number of ways, tailored to your precise needs. The search options are extensive and flexible, and will save you hours and hours of cumbersome research time.

You'll recover your subscription cost after just a few searches and continue to save enormous amounts of time, money and effort with every search.

*See for yourself—  
take a risk free  
7-day trial*

***Take a FREE 7-day trial —  
See for yourself why the *Advanced TV Factbook*  
online is referred to as “an invaluable reference tool.”***

Sign up at [www.warren-news.com/factbookonline.htm](http://www.warren-news.com/factbookonline.htm)  
You have **nothing to lose** and lots of time and money to save.

**Continuously Updated • Easy Internet Access • Fully Searchable**



**Warren Communications News**

2115 Ward Court, NW Washington, DC 20037-1209 Phone: 800-771-9202 Fax: 202-  
www.warren-news.com Email: info@warren-news.com

Television cable factbook.  
Television Digest Inc.  
V. 80 NO. 1 2012 STATIONS

