TELEVISION & CABLE

Factbook 2008

STATIONS VOLUME 2

The Authoritative Reference for the Television, Cable and Electronics Industries



The Television & Cable Factbook: ONLINE

Continuously updated . . . Easy Internet Access . . . Fully Searchable . . .

Now you can access the contents of the ***Television & Cable Factbook*** database right from your desktop - with any Internet connection.

Your subscription to the ***Television & Cable Factbook: ONLINE*** will provide you with access to more than 930,000 detailed records. And, best of all, the database is continuously updated to ensure you always have the most current industry intelligence.

The user-friendly query interface allows you to perform fully customized data searches-so you can retreive data in a number of ways, tailored to your precise needs. And not only are the research options extensive and flexible, but after just a few searches, you'll have saved hours and hours of cumbersome research time.

So sign up for a **FREE 7-day trial** today and see for yourself why the ***Factbook: Online*** is an indispensable tool for you and your business. If you subscribe, you'll recover your investment in just a few searches. The convenient access to industry data ensures your subscription will easily pay for itself, again and again. The ***Factbook: Online*** will save you a great deal of time, effort and money.

Sign up right now at **www.warren-news.com**.

WARREN COMMUNICATIONS NEWS
2115 Ward Court, N.W.
Washington, DC 20037
Phone: 800-771-9202
Fax: 202-318-8350
Email: info@warren-news.com
Web: www.warren-news.com

TELEVISION & CABLE FACTBOOK
VOLUME 76

Albert Warren
Editor & Publisher 1961-2006

Paul L. Warren, Chairman & Publisher
Daniel Y. Warren, President & Editor

EDITORIAL & BUSINESS HEADQUARTERS
2115 Ward Court, N.W., Washington, D.C. 20037
Phones: 202-872-9200; 800-771-9202
Fax: 202-318-8350
E-mail: info@warren-news.com
Web site: http://www.warren-news.com

Editorial-Factbook/Directories
Michael C. Taliaferro, Managing Editor & Assistant Publisher—Directories
Gaye Nail, Associate Managing Editor
Susan Seiler, Assistant Managing Editor
Kari McGlamary, Senior Editor & Editorial Supervisor
Robert T. Dwyer, Senior Research Editor
Marla Shephard, Senior Editor

Advertising -- Factbook/Directories
Richard Nordin, Director of Advertising
Phone: 703-819-7976
Fax: 202-478-5135
E-mail: richard@groupnordin.com

Computer Systems-Factbook/Directories
Deborah Jacobs, Information Systems Manager
Gregory E. Jones, Database/Network Manager

Editorial-News
R. Michael Feazel, Executive Editor
Edie Herman, Senior Editor, Communications Daily
Herb Kirchhoff, Senior Editor
Howard Buzkirk, Senior Editor
Anne Veigle, Senior Editor
Dinesh Kumar, Associate Editor
Jonathan Make, Associate Editor
Heather Forsgren Weaver, Associate Editor
Greg Piper, Assistant Editor
Josh Wein, Assistant Editor
Alexis Fabbri, Assistant Editor
Adam Bender, Assistant Editor
Jenny Park, Editorial Assistant
Dawson B Nail, Executive Editor *Emeritus*
Louis Trager, Consulting News Editor
Dugie Standeford, European Correspondent
Scott Billquist, Geneva Correspondent

Business & Sales
Brig Easley, Exec. Vice President & Controller
Gina Storr, Director of Sales & Marketing Support
Katrina McCray, Senior Sales & Marketing Support Specialist
William R. Benton, Sales Director
Agnes Mannarelli, Account Manager
Jim Sharp, Account Manager
Brooke Mowry, Account Manager
Norlie Linn, Account Manager

NEW YORK BUREAU
276 Fifth Avenue, Suite 1002, New York, N.Y. 10001
Phone: 212-686-5410
Fax: 212-889-5097

Editorial
Paul Gluckman, Bureau Chief
Stephen A. Booth, Senior Editor
Mark Seavy, Senior Editor
Jeff Berman, Senior Editor
Razia Mahadeo, Editorial Assistant

CONTRIBUTING EDITOR, EUROPE
Barry Fox
22 Holmefield Court
Belsize Grove, London NW3 4TT
Phone: 44-20-7722-8295
Fax: 44-20-7483-3074
E-mail: barryphox@aol.com

Publications & Services of Warren Communications News

TELEVISION & CABLE FACTBOOK: ONLINE

CABLE & STATION COVERAGE ATLAS ON CD-ROM
Published Annually

COMMUNICATIONS DAILY

CONSUMER ELECTRONICS DAILY

PUBLIC BROADCASTING REPORT
Published Biweekly

SATELLITE WEEK

TELECOM A.M.
Daily News Service

TELEVISON A.M.
Daily News Service

WARREN'S WASHINGTON INTERNET DAILY

WASHINGTON TELECOM NEWSWIRE
Daily News Service

Copyright © 2008 by Warren Communications News.
All Rights Reserved

ISBN: 1-57696-060-9
ISSN: 0732-8648

It is against the law to make a copy of this publication or any portion of its content without our explicit permission. Federal copyright law (17 USC 504) makes it illegal, punishable with fines up to $100,000 per violation plus attorney's fees. It is also illegal to input any of this publication into any computer or data retrieval system without our permission. Warren Communications News frequently has taken action against individuals and firms that violated our copyright, or other rights, and we will continue to do so We request that subscribers advise their staffs of the law and the financial penalties that will result from the copying or improper use of this publication. We welcome inquiries about additional subscriptions and we are prepared to grant authorization for certain occasional reproduction of portions of this publication, but only upon formal request to the publisher. For additional subscriptions, please contact our Sales Dept. at 800-771-9202.

Index to Sections
Television & Cable Factbook No. 76

TV STATIONS VOLUME

Section A

Applications Pending for U.S. Analog Television Stations A-2852

Call Letters (U.S.) A-9

Construction Permits for Analog U.S. Television Stations A-2850

Digital Construction Permits and Applications Pending for U.S. Television Stations A-2855

Ownership of U.S. Commercial Television Stations A-2862

Television Market Rankings (Nielsen) A-1

Television Stations, Commercial A-18

Television Stations, Public/Educational A-2721

Section B

Low Power Television/Translator Stations B-1

Low Power Television/Translator Station Ownership B-213

Section C – Charts

Affiliations by Market C-32

Channel Allocations—UHF and VHF C-4

Digital TV Channel Allocations C-14

Nielsen Geographic Regions Summary C-37

Nielsen TV Household Estimates ranked by DMA C-38

Nielsen TV Households by States and Counties C-40

Parent/Satellite Stations C-2

Television Stations On Air C-1

TV Households by States and Counties C-40

Unused Channel Allocations C-29

CABLE SYSTEMS VOLUME

Section D

Call Letters (U.S.) D-1

Cable Systems D-11

Cable Community Index . . . . . (Back of Cable Volume 2)

Cable Owners D-1676

Section E

Brokerage & Financing Services E-93

Management & Technical Consulting Services E-100

Pay TV & Satellite Services E-1

Program Sources & Services E-65

Section F – Charts

Abbreviations F-14

Cable Penetration State by State F-3

Cable Systems by Subscriber Size F-2

Cable System Totals by State F-12

Channel Capacity of Cable Systems F-2

Estimated Growth of the Cable Industry F-1

Glossary of Cable Terms F-19

Largest U.S. Cable Systems F-4

Nielsen Cable TV Household Estimates alphabetical by DMA F-9

Nielsen Cable TV Household Estimates by State F-11

Professional Cards

ENGINEERING & CONSULTING SERVICES ►

CARL T. JONES CORPORATION

CONSULTING ENGINEERS

7901 YARNWOOD COURT
SPRINGFIELD, VA 22153
(703) 569-7704

MEMBER AFCCE

COHEN, DIPPELL AND EVERIST, P.C.
CONSULTING ENGINEERS

Since 1937
1300 "L" STREET, N.W., SUITE 1100
WASHINGTON, D.C. 20005
(202) 898-0111
FAX (202) 898-0895
cde@attglobal.net
Member AFCCE

HAMMETT & EDISON, INC.
CONSULTING ENGINEERS
SAN FRANCISCO

707/996-5200
202/396-5200 DC
707/996-5280 facsimile

H&E *member AFCCE*
www.h-e.com

CAVELL MERTZ & ASSOCIATES, INC.

Technical Consultants in Communications, Media, Broadcasting, Systems Technology & FCC Regulation

7839 Ashton Avenue Manassas, Virginia 20109
703.392.9090 202.332.0110

www.CavellMertz.com www.FCCInfo.com

Communications Technologies, Inc.
Radio Frequency / Broadcast Engineering Consultants

P.O. Box 1130 ∕ Merlton, NJ 08053
Tel: 856/985-0077
Fax: 856/985-8124
web: commtechrf.com

Clarence M. Beverage
Laura M. Mizrahi

du Treil, Lundin & Rackley, Inc.
CONSULTING ENGINEERS

201 Fletcher Ave.
Sarasota, Florida 34237
(941) 329-6000
www.DLR.com
Member AFCCE

The Television & Cable Factbook: ONLINE

Continuously updated . . . Easy Internet Access . . . Fully Searchable . . .

Now you can access the contents of the ***Television & Cable Factbook*** database right from your desktop - with any Internet connection.

Your subscription to the ***Television & Cable Factbook: ONLINE*** will provide you with access to more than 930,000 detailed records. And, best of all, the database is continuously updated to ensure you always have the most current industry intelligence.

The user-friendly query interface allows you to perform fully customized data searches-so you can retreive data in a number of ways, tailored to your precise needs. And not only are the research options extensive and flexible, but after just a few searches, you'll have saved hours and hours of cumbersome research time.

So sign up for a **FREE 7-day trial** today and see for yourself why the ***Factbook: Online*** is an indispensable tool for you and your business. If you subscribe, you'll recover your investment in just a few searches. The convenient access to industry data ensures your subscription will easily pay for itself, again and again. The ***Factbook: Online*** will save you a great deal of time, effort and money.

Sign up right now at **www.warren-news.com**.

WARREN COMMUNICATIONS NEWS
2115 Ward Court, N.W.
Washington, DC 20037
Phone: 800-771-9202
Fax: 202-318-8350
Email: info@warren-news.com
Web: www.warren-news.com

Index to Contents
Television & Cable Factbook No. 76

A

@Max (See Cinemax) . . . E-13
@Radical Media Inc. . . . E-67
Abbreviations . . . F-14
ABC Family Channel . . . E-4
ABC Family HD (See ABC Family) . . . E-4
ABC News . . . E-65
ABC Studios . . . E-65
ABI Research . . . E-100
Aboriginal Peoples Television Network . . . E-4
David Abraham & Co. LLC . . . E-93
Accenthealth . . . E-65
Access Television Network . . . E-65
ACCESS The Education Station . . . E-4
AccuWeather Inc. . . . E-65
AGC/United Learning (See United Learning) . . . E-89
Action 36 Cable 6 . . . E-4
ActionMax (See Cinemax) . . . E-13
Adjoined Consulting . . . E-100
Adler Media Inc. . . . E-65
Adrenaline Nation TV (ANTV) . . . E-4
Adult Swim . . . E-5
Adventist Television Network (See Hope Channel) . . . E-30
Africa Channel . . . E-5
African TV Network (ATVN) . . . E-5
Africast TV . . . E-5
Africast TV Online . . . E-5
AgDay Television (See Farm Journal Electronic Media) . . . E-76
A.G. Edwards & Sons Inc. . . . E-93
Agency for Instructional Technology . . . E-65
Aircraft Music Library . . . E-65
A-J Contracting Co. Inc. . . . E-100
Ajilon Communications . . . E-100
Aker Partners Inc. . . . E-100
Al Jazeera English . . . E-5
Alaska Rural Communications Service . . . E-5
Alden Films/Films Of The Nations . . . E-65
All TV Connect Inc. . . . E-100
All American Television (See FremantleMedia Ltd.) . . . E-77
Allegro Productions Inc. . . . E-65
Allied Capital Corp. . . . E-93
Allied Vaughn . . . E-65
Allison Payment Systems LLC . . . E-100
All Mobile Video . . . E-65
Almavision . . . E-5
Aloha Films Group Inc. . . . E-66
Alpha Mom TV . . . E-5
Alta Communications . . . E-93
Alterna'TV . . . E-5
Altitude Sports & Entertainment . . . E-5
Amazon Inc. . . . E-66
AMC Production . . . E-66
Amdocs, Broadband Cable & Satellite Division . . . E-100
America Channel . . . E-5
American National Network . . . E-5
America One Television . . . E-5
American Desi . . . E-5
American European Consulting Co. Inc. . . . E-100
American Jewish Committee . . . E-66
American Life TV Network . . . E-5
American Movie Classics . . . E-6
American Network (See Televisa Networks) . . . E-56
American News Network . . . E-6
American Religious Town Hall Meeting Inc. . . . E-66
America's Collectibles Network . . . E-6
America's Leading Indies Network (ALIN-TV) . . . E-66
America's Store . . . E-6
Americom Radio Brokers . . . E-93
AMIT . . . E-66
ANA Television Network . . . E-6
Anchor Pacific Corp. . . . E-100
Angel One (See Dominion Sky Angel) . . . E-20
Angel Two (See Dominion Sky Angel) . . . E-20
Anhui TV (See KyLinTV) . . . E-34
Animal Planet . . . E-6
Animania HD (See Voom HD Networks) . . . E-62
Animation People Ltd. . . . E-66
Anime Network . . . E-6
Annenberg Channel . . . E-6
Another Country . . . E-66
Antenna Satellite TV/USA . . . E-6
Ray Anthony Enterprises . . . E-66
Anthropology Programming & Entertainment . . . E-6
Anti-Aging Network . . . E-6
AOL Music On Demand . . . E-7
AP All News Radio . . . E-7
APA International Film Distributors Inc. . . . E-66
Applause Networks . . . E-7
Applications Pending for U.S. Analog Television Stations . . . A-2852
Aptinet . . . E-66
AP Television News . . . E-66
Aquarius Health Care Videos . . . E-66
Arabic Channel . . . E-7
Archdiocese of Baltimore . . . E-66
Arenas Entertainment . . . E-66
Arizona News Channel . . . E-7
ARCTEK Satellite Productions . . . E-66
Armenian Film Foundation . . . E-66
Army & Air Force Hometown News Service . . . E-66
Arrowdisc . . . E-66
ART America . . . E-7
Artbeats Software Inc. . . . E-66
Artisan Entertainment (See Lions Gate Entertainment) . . . E-81
Arts & Entertainment . . . E-7
Arts & Entertainment HD (See Arts & Entertainment) . . . E-7
Ascent Media Systems & Technology Group . . . E-100
Asian Television Network . . . E-7
Asian Television Network International . . . E-7
Asianet USA . . . E-7
Associated Press Broadcast . . . E-66
Associated Television International . . . E-66
A Taste of Spice (See Spice) . . . E-52
Atlanta Interfaith Broadcasters . . . E-7

Atlantic Video Inc. . . . E-67
Atlantis Productions . . . E-67
ATLIS Systems Inc. . . . E-100
ATV (See KyLinTV) . . . E-34
ATV Broadcast Consulting Inc. . . . E-100
Auction TV (See i-Shop) . . . E-31
Audience Research & Development LLC . . . E-100
AUS Consultants . . . E-93
The Austin Co. . . . E-101
Avenue . . . E-67
Awoundedknee . . . E-67
AXA Financial Inc. . . . E-93
Axyz . . . E-67
AYM Sports . . . E-8
AZCAR Technologies Inc. . . . E-101
AZN Television . . . E-8
Azteca America . . . E-8

B

BabyFirst TV . . . E-8
Backchannelmedia Inc. . . . E-101
Baker Scott & Co. . . . E-101
Balboa Capital . . . E-93
Bandamax (See Televisa Networks) . . . E-56
Bandelier EFX . . . E-67
Bank of America . . . E-93
Bank of New York . . . E-93
Barbary Post . . . E-67
Barclays Capital . . . E-94
Barger Broadcast Brokerage Ltd. . . . E-94
Barker . . . E-8
Barker Capital LLC . . . E-94
Baron Services Inc. . . . E-67
Bass Group . . . E-67
Batjac Productions Inc. . . . E-67
Bavaria Film GmbH . . . E-67
Bay News 9 . . . E-8
Bay News 9 Espanol (See Bay News 9) . . . E-8
BBC America . . . E-8
BBC America On Demand (See BBC America) . . . E-8
BBC Canada . . . E-8
BBC World News . . . E-8
BBC Worldwide Ltd. . . . E-67
Beast . . . E-67
Beauty and Fashion Channel . . . E-8
Dave Bell Associates Inc. . . . E-67
BEN Television . . . E-8
Berkeley Studio . . . E-67
Berks County News 5 . . . E-8
Berwyn Editorial . . . E-67
Best Film & Video Corp. . . . E-68
BET Networks . . . E-9
BET Action Pay-Per-View (See TVN Entertainment) . . . E-59
BET Gospel (See BET Networks) . . . E-9
BET J . . . E-8
BETSoundz . . . E-9
Better Life Media . . . E-9
BIA Capital Strategies LLC . . . E-94
BIA Financial Network Inc. . . . E-101
Big Idea Inc. . . . E-68
Big Ten Network . . . E-9
BIGresearch LLC . . . E-101
Bijou Enterprises . . . E-68
Bikiniedit . . . E-68
Biography . . . E-9
Bionic Media . . . E-68
BitCentral . . . E-101
BKN International AG . . . E-68
Black Family Channel . . . E-9
Black Women's TV . . . E-9
Blackbelt TV . . . E-9
Blackburn & Co. Inc. . . . E-94
Blackmagic Design USA . . . E-68
BlackStone Stock Footage . . . E-68
Blast Digital . . . E-68
Blazer Vision . . . E-9
Bloomberg News Radio . . . E-9
Bloomberg Television . . . E-9
Blue Highway . . . E-68
Blue Rock . . . E-68
BlueHighways TV . . . E-9
B-Mania (See M-2 Movie Mania) . . . E-36
BMG Music Publishing Worldwide . . . E-68
BMO Financial Group . . . E-94
Boating Channel . . . E-10
BOND . . . E-68
Bond & Pecaro Inc. . . . E-94, E-101
Bonneville Communications . . . E-68
Book Television . . . E-10
Book TV . . . E-10
Boomerang . . . E-10
Boosey & Hawkes Music Publishers Ltd. . . . E-68
Booth Research Services Inc. . . . E-101
Booz, Allen & Hamilton Inc. . . . E-101
Bortz Media & Sports Group . . . E-101
Bosco Productions . . . E-68
Boston Kids & Family (See WGBH TV) . . . E-63
Boston Ventures Management Inc. . . . E-94
Bounty Network . . . E-10
Bowman Valuation . . . E-94
BoxTV: The Boxing Channel . . . E-10
Frank Boyle & Co. LLC . . . E-94
Bravesvision . . . E-10

BOND & PECARO

PROVIDING APPRAISALS, FEASIBILITY STUDIES,
EXPERT TESTIMONY, AND RELATED FINANCIAL SERVICES
TO THE COMMUNICATIONS AND TECHNOLOGY INDUSTRIES

1920 N STREET, N.W. • SUITE 350 • WASHINGTON, D.C. 20036 • (202) 775-8870 • FAX (202) 775-0175
e-mail: bp@bondpecaro.com • website: www.bondpecaro.com

Bravo . . . E-10
Bravo! . . . E-10
Bray Studios Inc. . . . E-68
Brean Murray, Carret & Co. LLC . . . E-94
Breathe Editing . . . E-69
Bridges TV . . . E-10
Fred Briskin Associates . . . E-69
Brix Networks . . . E-101
Broadband Media Communications Inc. . . . E-101
Broadcast Media Group Inc. . . . E-69
Broadcast Music Inc. (BMI) . . . E-69
Broadcast News Ltd. . . . E-69
Broadcast Services Inc. . . . E-101
Broadway Television Network . . . E-10
Broadway Video Inc. . . . E-69
Brokerage & Financing Services . . . B-93
Stuart N. Brotman Communications . . . E-101
Les Brown . . . E-101
Buena Vista Home Entertainment . . . E-69
Buena Vista International . . . E-69
Buena Vista International Television . . . E-69
Buena Vista Television . . . E-69
Bug Editorial Inc. . . . E-69
Bulkley Capital LP . . . E-94
Bunim/Murray Productions . . . E-69
Burrud Productions Inc. . . . E-69
Businessvision . . . E-10
Buy the Farm/Farmer's Almanac TV . . . E-69
Buzzco Associates Inc. . . . E-69
BYU Television . . . E-10

C

C-3D Digital . . . E-10
Cable Films/i2bs Online World . . . E-69
Cable in the Classroom . . . E-11
Cable Ownership . . . D-1676
Cable Partners . . . E-102
Cable Penetration State by State chart . . . F-3
Cable Public Affairs Channel . . . E-11
Cable Radio Networks Inc. . . . E-69
Cable System Services . . . E-102
Cable System Survey Co. . . . E-102
Cable Systems . . . D-9
- Alabama . . . D-11
- Alaska . . . D-50
- Arizona . . . D-58
- Arkansas . . . D-73
- California . . . D-115
- Colorado . . . D-179
- Connecticut . . . D-209
- Delaware . . . D-218
- District of Columbia . . . D-220
- Florida . . . D-221
- Georgia . . . D-260
- Hawaii . . . D-316
- Idaho . . . D-319
- Illinois . . . D-330
- Indiana . . . D-414
- Iowa . . . D-462
- Kansas . . . D-516
- Kentucky . . . D-566
- Louisiana . . . D-610
- Maine . . . D-640
- Maryland . . . D-653
- Massachusetts . . . D-664

COHEN, DIPPELL AND EVERIST, P.C.
CONSULTING ENGINEERS
Domestic and International Communications
Since 1937
1300 "L" STREET, N.W.
SUITE 1100
WASHINGTON, D.C. 20005
PHONE: (202) 898-0111
FAX: (202) 898-0895
E-MAIL: cde@attglobal.net
Member AFCCE

- Michigan . . . D-675
- Minnesota . . . D-734
- Mississippi . . . D-792
- Missouri . . . D-820
- Montana . . . D-883
- Nebraska . . . D-902
- Nevada . . . D-940
- New Hampshire . . . D-949
- New Jersey . . . D-956
- New Mexico . . . D-972
- New York . . . D-987
- North Carolina . . . D-1024
- North Dakota . . . D-1067
- Ohio . . . D-1082
- Oklahoma . . . D-1150
- Oregon . . . D-1205
- Pennsylvania . . . D-1228
- Rhode Island . . . D-1301
- South Carolina . . . D-1303
- South Dakota . . . D-1327
- Tennessee . . . D-1348
- Texas . . . D-1377
- Utah . . . D-1505
- Vermont . . . D-1520
- Virginia . . . D-1526
- Washington . . . D-1558
- West Virginia . . . D-1587
- Wisconsin . . . D-1619
- Wyoming . . . D-1657
- Cuba . . . D-1670
- Guam . . . D-1671
- Mariana Islands . . . D-1672
- Puerto Rico . . . D-1673
- Virgin Islands . . . D-1675

Cable TV Network of New Jersey . . . E-11
Cable Television Laboratories Inc. . . . E-102
CAD Drafting Services Inc. . . . E-102
Cake . . . E-70
California Channel . . . E-11
Call Letters (U.S.) . . . A-9, D-1
Camelot Entertainment Sales Inc. (See King World Media Sales) . . . E-80
Campus Group Companies . . . E-70
Camrac Studios . . . E-70
Canadian Broadcasting Corp. . . . E-70
Canadian Learning Television . . . E-11
Canal de las Estrellas (See Televisa Networks) . . . E-56
Canal 52MX . . . E-11
Canal Plus Group . . . E-70
Canal 24 Horas . . . E-11
Canal D . . . E-11
Canales N (See HITS) . . . E-30
Candid Camera Inc. . . . E-70
The Cannell Studios . . . E-70
Capital News 9 . . . E-11
Capital Off Track Betting Television Network . . . E-11
Capitol Television Inc. . . . E-70
Caption Colorado . . . E-102
CaptionMax . . . E-102

Captivate Network . . . E-11
Caracol . . . E-11
Career Entertainment Television . . . E-11
Carousel Film & Video . . . E-70
William B. Carr & Associates Inc. . . . E-102
Carrafiello, Diehl & Assoc. Inc. . . . E-70
Cartoon Network . . . E-11
Cartoon Network Tambien en Espanol (See Cartoon Network) . . . E-11
CasaClub TV . . . E-12
Casino & Gaming Television . . . E-12
Castle Rock Entertainment . . . E-70
Castle Hill Productions . . . E-70
Catalog TV (See i-Shop) . . . E-31
Catch 47 (See Bay News 9) . . . E-8
Cathedral Films & Video . . . E-70
Catholic Communication Campaign . . . E-70
Catholic Television Network . . . E-12
CatholicTV . . . E-12
CATV Subscriber Services Inc. . . . E-102
CB Communications . . . E-102
C. B. Distribution Co. . . . E-70
CB Television Michoacan (See Altema'TV) . . . E-5
CBC International Sales . . . E-70
CBS News . . . E-70
CBS Paramount Television . . . E-70
CCTV-4 . . . E-12
Celebrity Shopping Network . . . E-12
Celtic Vision . . . E-12
Central Florida News 13 . . . E-12
Central Office of Information . . . E-70
CET - Comcast Entertainment TV . . . E-12
CFCN Television (See CTV Television Network) . . . E-73
Chadboum Marcath Inc.. . . . E-102
Chaisson & Co. Inc. . . . E-94
Channel Allocations - UHF & VHF . . . C-4
Channel Capacity of Cable Systems chart . . . F-2
Channel 4 San Diego . . . E-12
Channel One . . . E-12
Channel Z Edit . . . E-70
Chapman/Leonard Studio & Production Center . . . E-70
Charts and Tables
- Cable Penetration State by State . . . F-3
- Cable System Totals by State . . . F-13
- Channel Allocations by State and City: UHF & VHF . . . C-4
- Channel Capacity of Cable Systems . . . F-2
- Digital TV Channel Allocations . . . C-14
- Estimated Growth of the Cable Industry . . . F-1
- Largest US Cable Systems . . . F-4
- Nielsen Cable TV Household Estimates, Alpha by DMA . . . F-9
- Nielsen Cable TV Household Estimates by State . . . F-11
- Nielsen Geographic Regions Summary . . . C-37
- Nielsen TV Household Estimates Ranked by DMA . . . C-38
- Nielsen TV Households by State and County . . . C-40
- Parent/Satellite TV Stations . . . C-2
- TV Affiliations By Market . . . C-32
- TV Stations On Air . . . C-1
- Unused Channel Allocations . . . C-29
- US Cable Penetration State by State . . . F-3
- US Cable Systems by Subscriber Size . . . F-2
- US Cable System Totals . . .

Chase . . . E-94
Chemistry . . . E-70
CherieTV (See PlaygirlTV) . . . E-46
Chicagoland Television News . . . E-12
Children's Fashion Network . . . E-13
Children's Television Workshop (See Sesame Workshop) . . . E-86
Chiller . . . E-13
China Shopping Network . . . E-13
Chinagraph . . . E-70
Chinese Communication Channel . . . E-13
Chinese Television Network . . . E-13
CHR Solutions . . . E-102
Christian Church, Communication Ministries . . . E-70
Christian Television Network . . . E-71
Christiannet . . . E-13
Christian Television Network . . . E-13
The Christophers . . . E-71
Chrome . . . E-71
Church Channel . . . E-13
Church Federation of Greater Indianapolis Inc.. . . . E-71
Church of the Nazarene . . . E-71
Church World Service . . . E-71
The Church of Jesus Christ & the Latter-Day Saints . . . E-71
Cine Mexicano (See OlympuSat Hispanic Pack) . . . E-44
Cinecraft Productions Inc. . . . E-71
CineGroupe . . . E-71
Cinema Golden Choice (See Televisa Networks) . . . E-56
Cinema Arts Inc. . . . E-71
Cine Magnetics Digital & Video Laboratories . . . E-71
Cinema Source . . . E-71
Cinemax . . . E-13
Cinemax On Demand (See Cinemax) . . . E-13
Cinemax Selecciones (See Cinemax) . . . E-13
Citibank N.A.. . . . E-94
CityTV . . . E-13
Dick Clark Productions Inc. . . . E-71
Classic Arts Showcase . . . E-13
Classic Media . . . E-71
Cleveland Minority Cable Channel . . . E-14
CMS Station Brokerage . . . E-94
CMT Loaded (See Country Music TV) . . . E-15
CMT Pure Country (See Country Music TV) . . . E-15
CNBC . . . E-14
CNBC Syndication . . . E-71
CNBC World . . . E-14
CN8: The Comcast Network . . . E-14
CNET TV . . . E-14
CNN . . . E-14
CNN en Espanol . . . E-14
CNN Enhanced TV (See CNN) . . . E-14
CNN International (See CNN) . . . E-14
CNN Newsource Sales Inc. . . . E-71
CNN Pipeline (See CNN) . . . E-14
CNN Radio (See CNN) . . . E-14
CNN Radio Noticias (See CNN) . . . E-14
CNWG-10 . . . E-14
Coastline Community College Center . . . E-71
CobbCorp LLC . . . E-94
COE Film Associates Inc. . . . E-71
Collectors Channel . . . E-14
College & School Network . . . E-15
College Sports Television . . . E-15
College Bowl Co. . . . E-71
Colours . . . E-15
Columbia Tristar Television Group (See Sony Pictures Television) . . . E-87
Comcast/Charter Sports Southeast (CSS) . . . E-15
Comcast Local Detroit . . . E-15
Comcast SportsNet Chicago . . . E-15
Comcast SportsNet Mid-Atlantic . . . E-15
Comcast SportsNet Northwest . . . E-15
Comcast SportsNet Philly . . . E-15
Comcast SportsNet West . . . E-15
Comedy Central . . . E-15
Comedy Network . . . E-15

Comex Worldwide Corp. . . . E-102
Commerce Bank . . . E-94
Commerical Media Sales . . . E-94
Commonwealth Information Services Inc. . . . E-95
Communication Resources/Media Brokers . . . E-95
Communications Engineering Inc. . . . E-102
Communications Equity Associates . . . E-95, E-102
Company X . . . E-71
Compro Productions Inc. . . . E-72
CNET Networks Inc. . . . E-72
Comsearch . . . E-102
Comsonics Inc. . . . E-102
Comtel Video Services Inc. . . . E-72, E-103
Concordia Publishing House . . . E-72
Condista . . . E-15
Conley & Associates LLC . . . E-95, E-103
Connecticut Public Broadcasting Inc. . . . E-72
Construction Permits for U.S. Analog Television Stations . . . A-2850
Consulate . . . E-72
Contec . . . E-103
Continental Film Productions Corp. . . . E-72
Convergence . . . E-72
Cookie Jar Entertainment Inc. . . . E-72
Coopers & Lybrand (See PriceWaterhouseCoopers) . . . E-108
Corgan Media Lab . . . E-72
Cornerstone Television . . . E-15
Cornwall Associates . . . E-103
Cosmo Street . . . E-72
Country Music TV . . . E-15
Country Music TV (Asia/Pacific Rim) (See Country Music TV) . . . E-15
Country Music TV Canada . . . E-16
Country Music TV (Latin America) (See Country Music TV) . . . E-15
County Television Network San Diego . . . E-16
Court TV Networks . . . E-16
Court TV News (See Court TV Networks) . . . E-16
CourtTV Canada . . . E-16
Covenant House New York . . . E-72
Cox & Cox . . . E-95
Cox Sports Television . . . E-16
CP24 . . . E-16
Thomas Craven Film Corp. . . . E-72
Creative International Activities Ltd. . . . E-72
Credit Protection Association Inc. . . . E-103
Credit Suisse . . . E-95
Crew Cuts . . . E-72
Crewstar Inc. . . . E-103
Crime & Investigation TV (See Arts & Entertainment) . . . E-7
Crime Channel . . . E-16
The Crime Channel . . . E-72
Critical Mention Inc. (Clip Syndicate) . . . E-103
Crosspoint . . . E-72
Crossroads Christian Communications Inc. . . . E-72
Crown International Pictures Inc. . . . E-73
Crystal Cathedral Ministries . . . E-73
Crystal Computer Corp. . . . E-103
Crystal Pictures Inc. . . . E-73
CS Communications Inc. . . . E-103
CSG Systems Inc. . . . E-103
C-SPAN . . . E-16
C-SPAN Audio Networks (See C-SPAN) . . . E-16
C-SPAN Extra (See C-SPAN) . . . E-16
C-SPAN S (See C-SPAN) . . . E-16
C-SPAN 2 (See C-SPAN) . . . E-16
C-SPAN 3 (See C-SPAN) . . . E-16
CT-N . . . E-16
CTN: Cambodian Channel . . . E-16
CTV News 1 . . . E-16

COHEN, DIPPELL AND EVERIST, P.C.
CONSULTING ENGINEERS
Domestic and International Communications
Since 1937
1300 "L" STREET, N.W.
SUITE 1100
WASHINGTON, D.C. 20005
PHONE: (202) 898-0111
FAX: (202) 898-0895
E-MAIL: cde@attglobal.net
Member AFCCE

CTV Newsnet (See CTV News 1) . . . E-16
CTV Television Network . . . E-73
CTV Travel . . . E-17
Current . . . E-17
Custom Films/Video Inc. . . . E-73
Cut & Run . . . E-73
Cutters . . . E-73
CVC Capital Corp. . . . E-95
CW11 New York . . . E-17
CW+ . . . E-17
CWK Network Inc. . . . E-73

D

Dallas Cowboys Channel . . . E-17
Daniels & Associates LP . . . E-95
Daniels Location Services . . . E-73
dapTV associates . . . E-73
Dataworld . . . E-103
Day of Discovery . . . E-73
Day 1/Protestant Hour . . . E-73
Daystar TV Network . . . E-17
De Pelicula (See Televisa Networks) . . . E-56
De Pelicula Clasico (See Televisa Networks) . . . E-56
Debmar-Mercury . . . E-73
Deep Dish TV . . . E-17
Deloitte & Touche LLP . . . E-95
Deluxe Laboratories Inc. . . . E-73
The Denver Channel - KMGH . . . E-17
Destiny Channel . . . E-17
Deutsche Welle TV . . . E-17
Devillier Donegan Enterprises LP . . . E-73
DeWolfe Music . . . E-73
DG Systems . . . E-74, E-103
Diamond P Sports Llc . . . E-74
Diligent Systems Inc. . . . E-74
Digimation Inc. . . . E-74
DIGI-ROM (See Play-It Productions Inc.) . . . E-85
Digital Construction Permits and Applications Pending for U.S. Television Stations . . . A-2855
Digital Force . . . E-74
Digital Generation Systems (See DG Systems) . . . E-74, E-103
Digital Praxis Ltd. . . . E-103
Digital Juice Inc. . . . E-74
Digital Post Services . . . E-74
Direct Shopping Network . . . E-17
Direct to You . . . E-17
Discovery Channel . . . E-17
Discovery Channel Africa . . . E-18
Discovery Channel Asia . . . E-18
Discovery Channel Australia . . . E-18
Discovery Channel Brasil . . . E-18
Discovery Channel Beyond (See Discovery Channel) . . . E-17
Discovery Channel Canada . . . E-18
Discovery Channel Europe . . . E-18
Discovery Channel Germany . . . E-18
Discovery Channel India . . . E-18
Discovery Channel Italy . . . E-18

COHEN, DIPPELL AND EVERIST, P.C.
CONSULTING ENGINEERS
Domestic and International Communications
Since 1937
1300 "L" STREET, N.W.
SUITE 1100
WASHINGTON, D.C. 20005
PHONE: (202) 898-0111
FAX: (202) 898-0895
E-MAIL: cde@attglobal.net
Member AFCCE

Discovery Channel Japan . . . E-18
Discovery Channel Middle East . . . E-18
Discovery Digital Networks (See Discovery Channel) . . . E-17
Discovery en Espanol . . . E-18
Discovery HD Theater (See Discovery Channel) . . . E-17
Discovery Health Channel (See Discovery Channel) . . . E-17
Discovery Health On Call (See Discovery Channel) . . . E-17
Discovery Home Channel . . . E-19
Discovery Kids Channel (See Discovery Channel) . . . E-17
Discovery Kids en Espanol (See Discovery en Espanol) . . . E-18
Discovery Military Channel (See Discovery Channel) . . . E-17
Discovery Planet Green (See Discovery Channel) . . . E-17
Discovery Science Channel (See Discovery Channel) . . . E-17
Discovery Times Channel (See Discovery Channel) . . . E-17
Discovery Travel & Living (Viajar y Vivir) . . . E-19
Disney Channel . . . E-19
Disney Channel HD (See Disney Channel) . . . E-19
Diversified Systems . . . E-103
Division X . . . E-74
DJM . . . E-74
DLT Entertainment Ltd. . . . E-74
DMX Music . . . E-19
DMX Music Canada . . . E-19
DMX Music . . . E-74
Documentary Channel . . . E-19
Dodgers On Demand . . . E-19
Do-It-Yourself . . . E-19
Do-It-Yourself On Demand (See Do-It-Yourself) . . . E-19
Dominion Sky Angel . . . E-20
Dove Broadcasting . . . E-74
Dow Jones Newswires . . . E-74
DragonTV . . . E-20
Dream Television Network . . . E-20
Drew Associates Inc. . . . E-74
Drive-in Classics . . . E-20
Driver . . . E-74
DriverTV . . . E-20
Du Art Film & Video . . . E-74
Michael Dunn Productions . . . E-75

E

E! Entertainment Television . . . E-20
Earl Owensby Studios . . . E-75
Ecology Cable Service . . . E-20
Ecuavisia Internacional (See Altema'TV) . . . E-5
Ecumenical TV Channel . . . E-20
EdgeTV . . . E-20
Editbar . . . E-75
EDS . . . E-103
Ralph Edwards-Stu Billett Productions . . . E-75
EDX Wireless LLC . . . E-103
Effros Communication . . . E-104
89 Edit . . . E-75
Election Channel . . . E-20
Electro Rent . . . E-104
Bert Elliott Sound . . . E-75
Ellis Entertainment Corp. . . . E-75
eMarketer . . . E-104
J. B. Emerson & Associates . . . E-104
Emirates Dubai Television . . . E-20
Empire Sports Network . . . E-20
Employment & Career Channel . . . E-20
Encore . . . E-20
Encore Action (See Encore) . . . E-20
Encore Avenue . . . E-21
Encore Drama (See Encore) . . . E-20
Encore Entertainment Inc. . . . E-75
Encore Love (See Encore) . . . E-20
Encore Mystery (See Encore) . . . E-20
Encore WAM (See Encore) . . . E-20
Encore Westerns (See Encore) . . . E-20
Encyclopaedia Britannica Inc. . . . E-75
Endemol NV . . . E-75
Enoki Films USA Inc. . . . E-75
Entertainment Business Services Intl. . . . E-104
Entertainment Shopping Network . . . E-21
EnVest Media LLC . . . E-95
Envivio Inc. . . . E-104
Envoy Productions . . . E-75
Episcopal Church Center . . . E-75
The Episcopal Media Center . . . E-75
Equator HD (See Voom HD Network) . . . E-62
Equestrian Planet . . . E-21
Equidata . . . E-104
ESPN . . . E-21
ESPN Classic Sports (See ESPN) . . . E-21
ESPN Deportes (See ESPN) . . . E-21
ESPN Deportes Radio (See ESPN) . . . E-21
ESPN Desportes On Demand (See ESPN) . . . E-21
ESPN Extra (See ESPN) . . . E-21
ESPN Full Court (See ESPN) . . . E-21
ESPN Gameplan (See ESPN) . . . E-21
ESPN Now (See ESPN) . . . E-21
ESPN On Demand (See ESPN) . . . E-21
ESPN/Sportsticker (See ESPN) . . . E-21
ESPN 360 (See ESPN) . . . E-21
ESPN 2 (See ESPN) . . . E-21
ESPN U (See ESPN) . . . E-21
ESPN U On Demand (See ESPN) . . . E-21
ESPNews (See ESPN) . . . E-21
ESPNews HD (See ESPN) . . . E-21
ESPNOL (See ESPN) . . . E-21
Estimated Growth of the Cable Industry chart . . . F-1
Eternal Word TV Network . . . E-21
EWTN (See Eternal Word TV Network) . . . E-21
EWTN Espanol (See Eternal Word TV Network) . . . E-21
EUE/Screen Gems . . . E-75
Eurocinema . . . E-21
EuroNews . . . E-21
Evening News Broadcasting Co. . . . E-75
Event Entertainment . . . E-22
Exercise TV . . . E-22
The Exline Co. . . . E-95, E-104
Expo TV . . . E-22
Exxxotica . . . E-22
Eyemark Entertainment (See King World Productions) . . . E-80

F

5 News . . . E-23
5StarMax (See Cinemax) . . . E-13
501 Post . . . E-76
FAD TV: Fashion & Design Television . . . E-22

Faith For Today . . . E-76
Faith Television Network . . . E-22
Falconsvision . . . E-22
Family Christian Television (See OlympuSat Hispanic Pack) . . . E-44
Family Room (See Voom HD Networks) . . . E-62
Family Theater Productions . . . E-76
Familyland Television Network . . . E-22
FamilyNet Television . . . E-76
FamilyNet . . . E-22
Fangoria . . . E-22
Farkas Films Inc. . . . E-76
Farm Journal Electronic Media . . . E-76
Fashion Network . . . E-22
Fashion Television . . . E-22
Fashion TV . . . E-22
Fast Cuts . . . E-76
FearNet . . . E-22
Toni Ficalora Productions . . . E-76
Fifth Avenue Channel . . . E-22
Filipino Channel . . . E-22
Film Fest (See Voom HD Networks) . . . E-62
Film Festival Channel . . . E-22
Filmack Studios . . . E-76
FilmCore . . . E-76
Films Afield Inc. . . . E-76
Films For Educators/Films For Television . . . E-76
Films of India . . . E-76
Final Cut Ltd. . . . E-76
Fine Art Productions, Richie Suraci Pictures MultiMedia, InterActive . . . E-76
Fine Living . . . E-23
Fine Living On Demand (See Fine Living) . . . E-23
Finova Group Inc.. . . . E-95
Firestone Communications Inc.. . . . E-76
First Light/TMW Media . . . E-76
Norman Fischer & Associates Inc.. . . . E-104
Fischer Edit . . . E-76
Norman Fischer & Associates Inc. . . . E-95
FitTV (See Discovery Channel) . . . E-17
Flash & 3rd . . . E-76
Flix . . . E-23
Flix On Demand (See Flix) . . . E-23
Florida Channel . . . E-23
Fluid . . . E-76
FMX Cable FM System . . . E-23
Follow Productions . . . E-76
Food Network . . . E-23
Food Network HD (See Food Network) . . . E-23
Food Network On Demand (See Food Network) . . . E-23
Football Network . . . E-23
Paul Dean Ford . . . E-104
Richard A. Foreman Associates Inc.. . . . E-95
Forrester Research . . . E-104
Foundation . . . E-76
Fox Business Channel (See Fox News Channel) . . . E-23
Fox College Sports (See Fox Sports Net) . . . E-24
Fox College Sports Atlantic (See Fox Sports Net) . . . E-24
Fox College Sports Central (See Fox Sports Net) . . . E-24
Fox College Sports Pacific (See Fox Sports Net) . . . E-24
Fox Enhanced TV . . . E-23
Fox HD (See FoxNet) . . . E-26
Fox Movie Channel . . . E-23
Fox News Channel . . . E-23
Fox Reality Channel . . . E-24
Fox Soccer (See Fox Sports Net)) . . . E-24
Fox Sports Net . . . E-24
Fox Sports Net Arizona . . . E-24
Fox Sports Net Bay Area . . . E-24

COHEN, DIPPELL AND EVERIST, P.C.
CONSULTING ENGINEERS
Domestic and International Communications
Since 1937
1300 "L" STREET, N.W.
SUITE 1100
WASHINGTON, D.C. 20005
PHONE: (202) 898-0111
FAX: (202) 898-0895
E-MAIL: cde@attglobal.net
Member AFCCE

Fox Sports Net Detroit . . . E-24
Fox Sports Net Direct . . . E-24
Fox Sports Net Florida . . . E-24
Fox Sports Net Mid-Atlantic (See Fox Sports Net) . . . E-24
Fox Sports Net Midwest . . . E-24
Fox Sports Net Minnesota (See Fox Sports Net North) . . . E-25
Fox Sports Net New England . . . E-24
Fox Sports Net New York . . . E-24
Fox Sports Net North . . . E-25
Fox Sports Net Northwest . . . E-25
Fox Sports Net Ohio . . . E-25
Fox Sports Net Philadelphia (See Fox Sports Net) . . . E-24
Fox Sports Net Pittsburgh . . . E-25
Fox Sports Net Rocky Mountain . . . E-25
Fox Sports Net South . . . E-25
Fox Sports Net Southwest . . . E-25
Fox Sports Net West . . . E-25
Fox Sports Net West 2 (See Fox Sports Net West) . . . E-25
Fox Sports World . . . E-25
Fox Sports en Espanol . . . E-25
Fox Studios Australia . . . E-76
Fox Television Studios . . . E-76
FoxNet . . . E-26
Foxwood Communications Inc.. . . . E-95
Frames . . . E-77
Franey Muha Alliant . . . E-95
Sandy Frank Entertainment Inc.. . . . E-77
Free Speech TV . . . E-26
Freeman Corp. . . . E-104
Fremantle Corp. . . . E-77
Fremantle International Distribution . . . E-77
FremantleMedia Ltd. . . . E-77
FremantleMedia Interactive . . . E-77
FremantleMedia Licensing Group . . . E-77
Jim French Design Shop. . . . E-104
Friedman Billings Ramsey . . . E-95
Chuck Fries Productions . . . E-77
Peter Froehlich & Co. . . . E-104
FSN Digital . . . E-26
FSN Digital Atlantic (See FSN Digital) . . . E-26
FSN Digital Central (See FSN Digital) . . . E-26
FSN Digital Pacific (See FSN Digital) . . . E-26
Fuel TV . . . E-26
FUMC Television Ministries . . . E-77
FUNimation . . . E-26
Fuse . . . E-26
Fuse On Demand (See Fuse) . . . E-26
Future is Now . . . E-77
Future Productions Inc.. . . . E-77
Future Software Ltd. . . . E-77
FX . . . E-26
FX Preview Channel . . . E-26

G

G4 . . . E-26
Gabba Media . . . E-77
GalaVision . . . E-26

COHEN, DIPPELL AND EVERIST, P.C.
CONSULTING ENGINEERS
Domestic and International Communications
Since 1937
1300 "L" STREET, N.W.
SUITE 1100
WASHINGTON, D.C. 20005
PHONE: (202) 898-0111
FAX: (202) 898-0895
E-MAIL: cde@attglobal.net
Member AFCCE

Gallery HD (See Voom HD Networks) . . . E-62
GalleryPlayer On Demand . . . E-26
GamePlay (See Voom HD Networks) . . . E-62
GameTap . . . E-27
Gaming Entertainment Television . . . E-27
Gammon Media Brokers LLC . . . E-96
Clifton Gardiner & Co. LLC . . . E-96
Gari Communications Inc. . . . E-77
GAS (See Nickelodeon) . . . E-42
Gateway Films/Vision Video . . . E-77
Gavel to Gavel . . . E-77
'GBH Kids (See WGBH-TV) . . . E-63
Geller Media International . . . E-104
Gem Shopping Network . . . E-27
GemsTV . . . E-27
Gencom Technology LLC . . . E-104
GE Capital Solutions . . . E-96
GeoMart . . . E-105
Georgia Public Broadcasting . . . E-27
Georgia U.S. Data Services . . . E-105
Gerren Entertainment Productions . . . E-77
Global Village Network . . . E-27
GlobeCast . . . E-77
Globo International NY Inc. . . . E-78
Glossary of Cable Terms . . . F-19
GMA Pinoy TV . . . E-27
Go Robot . . . E-78
God TV . . . E-27
Golden Eagle Broadcasting . . . E-27
Golden Square Post Production . . . E-78
Samuel Goldwyn Television Co. (See MGM Television Entertainment Inc.) . . . E-82
Golf Channel . . . E-27
Gol TV . . . E-27
GonzoX . . . E-27
Good Life Broadcasting . . . E-78
Goodson Price Productions (See FremantleMedia Ltd.) . . . E-77
The Gordon Group . . . E-96
The Gordon Group . . . E-105
Gorman & Associates . . . E-105
Gospel Communications International . . . E-78
Gospel Music Channel . . . E-27
Gospel Music TV . . . E-28
Gould Entertainment Corp. . . . E-78
Grace & Wild Inc. . . . E-78
Graham Brock Inc. . . . E-105
Granada Media . . . E-78
Sherry Grant Enterprises Inc. . . . E-78
Great American Country (GAC) . . . E-28
Great American Country On Demand (See Great American Country) . . . E-28
Great Lakes Data Systems Inc. . . . E-105
Great Plains National . . . E-78
Greek Channel . . . E-28
Greene Partners . . . E-96
The Art Greenfield Co. . . . E-78
W.B. Grimes & Co. . . . E-96
Sherman Grinberg Film Libraries Inc. . . . E-78
Griot Editorial . . . E-78
GRTV Network . . . E-28
GSN . . . E-28
Guangdong Southern Television (TVS) (See KyLinTV) . . . E-34
Guardian Television Network (GTN) . . . E-28
Guillotine . . . E-78
GuyTV (See Voom HD Networks) . . . E-62
Gwinnett News & Entertainment Television . . . E-28

H

Alfred Haber Distribution Inc. . . . E-78
Hadden & Associates . . . E-96
HaHa . . . E-28
Hallmark Channel . . . E-28
Hallmark Movie Channel (See Hallmark Channel) . . . E-28
Hanson & Associates . . . E-96
Larry Harmon Pictures Corp. . . . E-78
Harmony Gold Screening Room . . . E-78
Harpo Productions . . . E-78
Hartley Film Foundation Inc. . . . E-78
Hazardous (See Versus) . . . E-61
HBO . . . E-28
HBO Asia . . . E-28
HBO Comedy (See HBO) . . . E-28
HBO en Espanol (See HBO) . . . E-28
HBO Family (See HBO) . . . E-28
HBO Hungary . . . E-29
HBO Latino (See HBO) . . . E-28
HBO Ole . . . E-29
HBO On Demand (See HBO) . . . E-28
HBO Signature (See HBO) . . . E-28
HBO The Works (See HBO) . . . E-28
HBO 2 (See HBO) . . . E-28
HBO Zone (See HBO) . . . E-28
HBO Enterprises . . . E-78
HBO Studio Productions . . . E-79
HD News (See Voom HD Networks) . . . E-62
HDStudios . . . E-79
HDNet . . . E-29
HDNet . . . E-79
HDNet Movies (See HDNet) . . . E-29, E-79
Headline News . . . E-29
Healthy Living Channel . . . E-29
F. P. Healy & Co. Inc. . . . E-105
Hearst Entertainment . . . E-79
Hearst-Argyle Television . . . E-79
Norman Hecht Research Inc. . . . E-105
Helena Civic Television (HCT) . . . E-29
Hellerstein & Associates . . . E-105
Henninger Media Services . . . E-79
Henson . . . E-79
Henson Media Inc. . . . E-96
The Ted Hepburn Co. . . . E-96
here! On Demand (See here! TV) . . . E-29
here! TV . . . E-29
HGTV . . . E-29
HGTV Canada . . . E-29
HGTV HD (See HGTV) . . . E-29
HGTV On Demand (See HGTV) . . . E-29
R. Miller Hicks & Co. . . . E-96
R. Miller Hicks & Co. . . . E-105
The History Channel . . . E-30
History Channel en Espanol (See History Channel) . . . E-30
History Channel HD (See History Channel) . . . E-30
History Channel International (See History Channel) . . . E-30
History Television . . . E-30
HITN . . . E-30

HITS (Headend In The Sky) . . . E-30
HITS 1 . . . E-30
HITS 2 . . . E-30
HITS 3 . . . E-30
HITS 4 . . . E-30
HITS 5 . . . E-30
HITS 6 . . . E-30
HITS 7 . . . E-30
HITS 8 . . . E-30
HITS 9 . . . E-30
HITS 10 . . . E-30
HITS en Espanol (See HITS) . . . E-30
HLW International LLP . . . E-105
Hoffend & Sons (See Freeman Corp.) . . . E-104
Hoffman-Schutz Media Capital . . . E-96
Hoffman Communications . . . E-79
Hollywood Newsreel Syndicate Inc. . . . E-79
Hollywood Vaults Inc. . . . E-79
Hollywood.com TV . . . E-30
Hollywood Pictures . . . E-79
Holt Media Group . . . E-96
Home & Garden Television (See HGTV) . . . E-29
Home Shopping Network . . . E-30, E-79
Home Shopping Network en Espanol (See Home Shopping Network) . . . E-30, E-79
Home Shopping Network 2 (See Home Shopping Network) . . . E-30, E-79
Home Box Office (See HBO) . . . E-28
Homestead . . . E-79
Hooks and Bullets (See Versus) . . . E-61
Hope Channel . . . E-30
Horizon Media Inc. . . . E-105
Horror Channel . . . E-30
Horror Net . . . E-31
HorseRacing TV . . . E-31
HorseTV Channel . . . E-31
Hot Choice . . . E-31
Howard TV . . . E-31
HPC Puckett & Co. . . . E-96
HTV Musica . . . E-31
J. C. Humke & Associates Inc. . . . E-105
Hustler TV . . . E-31
Hyena Editorial Inc. . . . E-79

I

i - Independent Television (See ION Television) . . . E-33
iDriveTV . . . E-31
i-Health (See ION Television) . . . E-33
i-Shop . . . E-31
ICTV . . . E-31
IDC Services Inc. . . . E-105
Idea Channel . . . E-31
IFC Films On Demand (See Independent Film Channel) . . . E-32
IFC in Theaters (See Independent Film Channel) . . . E-32
ilifetv . . . E-31
Illinois Channel . . . E-32
ImaginAsian TV . . . E-32
Impact Productions . . . E-79
Imperia Entertainment Inc. . . . E-79
iN DEMAND . . . E-32
[In] Extenso . . . E-79
In Focus Communications . . . E-79
In2TV . . . E-32
Independent Film Channel . . . E-32
Independent Music Network Television . . . E-32
Infinito (See Condista) . . . E-15
Infonetics Research . . . E-106

COHEN, DIPPELL AND EVERIST, P.C.
CONSULTING ENGINEERS
Domestic and International Communications
Since 1937
1300 "L" STREET, N.W.
SUITE 1100
WASHINGTON, D.C. 20005
PHONE: (202) 898-0111
FAX: (202) 898-0895
E-MAIL: cde@attglobal.net
Member AFCCE

Informa Telecoms & Media . . . E-106
Infosys Technologies Ltd. . . . E-106
ING Investment Management . . . E-96
INHD (See Mojo HD) . . . E-37
INHD2 (See Mojo HD) . . . E-37
Initiative Media . . . E-106
Insight Research Corp. . . . E-106
INSP . . . E-32
Inspiration On Demand (See INSP) . . . E-32
The Inspiration Network . . . E-79
Institute for Rehabilitation & Research (See Model Spinal Cord Injury Center System Dissemination Center) . . . E-82
Integrated Alliance LP . . . E-106
Intellicast (See Weatherscan) . . . E-63
Interactive Conferencing Network Inc. . . . E-80
Interama Inc. . . . E-80
Intercontinental Televideo Inc. . . . E-80
International Contact Inc. . . . E-80
International Creative Management Inc. . . . E-106
International Media Associates . . . E-80
International Music Feed . . . E-32
International Program Consultants Inc. . . . E-80
International Tele-Film . . . E-80
International Television (ITV) . . . E-32
Intertainer . . . E-32
ION Television . . . E-33
Iowa Communications Network . . . E-33
Iris Films Inc. . . . E-80
iSuppli . . . E-106
I ^ 3 . . . E-80
It Is Written Television . . . E-80
Ivanhoe Broadcast News Inc. . . . E-80

J

Jade Channel . . . E-33
Janus Films Co. . . . E-80
Jay Inc. . . . E-80
JC-TV . . . E-33
Jefferson Pilot Sports (See Lincoln Financial Sports) . . . E-81
Jewelry Television . . . E-33
Jewish Chautauqua Society . . . E-80
Jewish Television (JTV) . . . E-33
Jewish TV Network . . . E-33
JMS Worldwide Inc . . . E-106
John Hancock Mutual Life Insurance Co. . . . E-96
Johnson Publishing Co. Inc. . . . E-80
Jones Group Ltd. . . . E-97
Jones/NCTI . . . E-106
Jorgenson Broadcast Brokerage Inc. . . . E-97
Jump TV . . . E-33
Juntunen Group (See Hoffman Communications) . . . E-79

K

kaBOOM! Entertainment Inc. . . . E-80
Kagan Research LLC . . . E-97, E-106
Kalba International Inc. . . . E-106

COHEN, DIPPELL AND EVERIST, P.C.
CONSULTING ENGINEERS
Domestic and International Communications
Since 1937
1300 "L" STREET, N.W.
SUITE 1100
WASHINGTON, D.C. 20005
PHONE: (202) 898-0111
FAX: (202) 898-0895
E-MAIL: cde@attglobal.net
Member AFCCE

Kalil & Co. Inc. . . . E-97
Kamen Entertainment Group Inc. . . . E-80
Kane Reece Associates Inc. . . . E-97, E-106
Kansas Now 22 . . . E-33
Karaoke Channel . . . E-33
Robert Keeshan Associates Inc. . . . E-80
Kentucky Educational Television (KET5) . . . E-33
Kepper, Tupper & Co. . . . E-97
KeyCorp. Media & Telecommunications Group . . . E-97
Khanna & Guill Inc. . . . E-107
King World Productions . . . E-80
King World Media Sales . . . E-80
Klein &. . . . E-81
KLRU-Too . . . E-33
K-MTN Television . . . E-33
Knowledge Network . . . E-33
Knowles Media Brokerage Services . . . E-97
Kompas Group . . . E-97, E-107
Korea One: Chicagoland Korean TV (See Washington Korean TV) . . . E-62
Korean Channel . . . E-34
Kozacko Media Services . . . E-97
KTLA Los Angeles . . . E-34
KTV - Kids & Teens Television (See Dominion Sky Angel) . . . E-20
Kultur International Films Inc. . . . E-81
Kung Fu (See Voom HD Networks) . . . E-62
KUSA Productions . . . E-81
Kushner Locke Co. Inc. . . . E-81
Kylin Kids Learning Chinese (See KyLinTV) . . . E-34
KyLinTV . . . E-34

L

La Familia Network (See INSP) . . . E-32
Lab HD (See Voom HD Networks) . . . E-62
N. Lee Lacy/Associates . . . E-81
Largest U.S. Cable Systems chart . . . F-4
H.B. La Rue, Media Brokers . . . E-97
Las Vegas One . . . E-34
LaserPacific Media Corp. . . . E-81
Latham Foundation . . . E-81
Latin Television (LTV) (See OlympuSat Hispanic Pack) . . . E-44
Latino America TV (See Altema'TV) . . . E-5
LATV . . . E-34
Lazard . . . E-97
Le Canal Vie . . . E-34
Le Reseau des Sports . . . E-34
Learning & Skills Television of Alberta . . . E-34
Learning Channel . . . E-34
Lehmann Strobel PLC . . . E-107
LeSea Broadcasting Network . . . E-81
Lear Levin Productions . . . E-81
Library Literacy Channel / GHTV . . . E-34
Lieb Productions . . . E-81
Life Network . . . E-34
Lifestyle Magazine . . . E-81
Lifetime . . . E-34
Lifetime Movie Network . . . E-35
Lifetime Real Women (See Lifetime) . . . E-34
Lime . . . E-35
Lincoln Financial Sports . . . E-81
Linsman Film . . . E-81
Lions Gate Entertainment . . . E-81
Arthur D. Little Inc. . . . E-107
Litton Worldwide . . . E-81
LiveTV . . . E-35
Livewire (See Channel One) . . . E-12
LNC 5 . . . E-35
LNS Captioning . . . E-107
Local Cable Weather . . . E-35
Local News Network . . . E-35
Local News on Cable . . . E-35
LWS Local Weather Station . . . E-35
LOGO . . . E-36
London Television Service . . . E-81
Look/Scuba . . . E-81
Lottery Channel . . . E-36
Louisiana Legislative Network . . . E-36
Low Power Ownership . . . B-213
Low Power Television Stations . . . B-1
Lutheran Church-Missouri Synod . . . E-81
Lutheran Hour Ministries (See Envoy Productions) . . . E-75
Lyndal Entertainment Inc. . . . E-81
Lynx Images Inc. . . . E-81

M

M-2 (Movie Mania) TV Network . . . E-36
MacTV (See KyLinTV) . . . E-34
Madison Dearborn Partners LLC . . . E-97
Madison Square Garden Network . . . E-36
Magazine Network . . . E-36
Frank N. Magid Associates Inc. . . . E-104

KANE REECE
ASSOCIATES, INC.
Valuation, Management & Technical Consulting

822 South Avenue West
Westfield, NJ 07090-1460
908.317.5757
908.317.4434
www.kanereece.com

- Appraisals & Valuations
- Business & Strategic Planning
- Buy/Sell Agreements
- Cable TV Franchise Renewals/Transfers
- Economic Damage Studies
- Employee Stock & Option Valuation
- FCC/SEC/IRS Studies & Support
- Fairness/Solvency Opinions
- Feasibility Analysis
- Financial & Technical Due Diligence
- Financing Presentations
- Litigation Support/Expert Testimony
- Management & Engineering Consulting
- Market/Option Research
- Operational Audits - Shareholder Value Maximization
- Pre IPO Studies
- Property Tax Compliance Control
- Purchased R&D
- SFAS 123, 141, 142 & 144 Analyses

A Global Practice – Serving the Broadband, Broadcast, Cable TV, Entertainment, Internet, Programming, Publishing, Satellite & Wireless Communications Industries, Sports Teams & Venues

Magnetic Image Inc. . . . E-107
Mag Rack . . . E-36
The Mahlman Co. . . . E-97
The Majestic (See Voom HD Networks) . . . E-62
Mall TV (See i-Shop) . . . E-31
Management & Technical Consulting Services . . . E-100
ManiaTV! Network . . . E-36
M/A/R/C Research . . . E-107
Market Strategies . . . E-107
Martial Arts Action Network . . . E-36
Martial Arts Channel . . . E-36
Maryknoll Productions . . . E-81
MasMusica TeVe Network . . . E-36
Matejka Cable Recovery Inc. . . . E-107
Mauck & Associates Inc. . . . E-107
Mav TV . . . E-36
Maysles Films Inc. . . . E-82
MBC America . . . E-36
McDougall . . . E-82
MCG Capital Corp. . . . E-97
McGuane Studio Inc. . . . E-82
MCH Enterprises Inc. . . . E-97
B.K. McIntyre & Associates . . . E-107
MDTV: Medical News Now . . . E-36
ME Television . . . E-36
R.E. Meador & Associates . . . E-98
Meadowlane Enterprises Inc. . . . E-82
Meadows Racing Network (See HorseRacing TV) . . . E-31
Media/Communications Partners . . . E-98
Media Services Group Inc. . . . E-98
Media Services Legislative Counsel Bureau . . . E-36
Media Venture Partners LLC . . . E-98
MediaZone . . . E-36
Medialink Worldwide Inc. . . . E-82
MediaSpan Online Services . . . E-107
Medstar Television Inc. . . . E-82
Lee Mendelson Film Productions Inc. . . . E-82
Mennonite Media . . . E-82
Men's Channel . . . E-37
Men's Outdoor & Recreation . . . E-37
Mercer Management Consulting Inc. . . . E-107
Meridian Design Assoc. Architects . . . E-107
Mescape (See Mpix) . . . E-38
Meteomedia (See Weather Network) . . . E-63
MetroChannels (See News 12 Traffic & Weather) . . . E-42
Metro Sports . . . E-37
Metrowest Consulting Group . . . E-107
MGM Channel . . . E-37
MGM Plus (See MGM Channel) . . . E-37
MGM Television Entertainment Inc. . . . E-82
MHD (See MTV) . . . E-38
MHz Networks . . . E-37
MHz Worldview (See MHz Networks) . . . E-37
Mi Cine (See Altema'TV) . . . E-5
Miami Broadcast Center . . . E-82
Michigan Government Television . . . E-37
Mid-Atlantic Sports Network . . . E-37
Milestone Communications Inc. . . . E-98
Military History Channel (See History Channel) . . . E-30
Warren Miller Entertainment . . . E-82
Milner-Fenwick Inc. . . . E-82
Minnesota House & Senate Television . . . E-37
Miramax Films . . . E-82
MLB Extra Innings (See iN DEMAND) . . . E-32
MLB Network . . . E-37
MLS Direct Kick (See iN DEMAND) . . . E-32
MMTC Media Brokers . . . E-98

COHEN, DIPPELL AND EVERIST, P.C.
CONSULTING ENGINEERS
Domestic and International Communications
Since 1937
1300 "L" STREET, N.W.
SUITE 1100
WASHINGTON, D.C. 20005
PHONE: (202) 898-0111
FAX: (202) 898-0895
E-MAIL: cde@attglobal.net
Member AFCCE

Model Spinal Cord Injury Center System Dissemination Center . . . E-82
Modern Sound Pictures Inc. . . . E-82
Moffitt-Lee Productions . . . E-82
Mojo HD . . . E-37
Monsters (See Voom HD Networks) . . . E-62
Moody Broadcasting Network . . . E-37
MoreMAX (See Cinemax) . . . E-13
William Morris Agency Inc. . . . E-107
Lawrence L. Morton Associates . . . E-107
Mountain West TV (See The MTN) . . . E-38
Movie Central . . . E-37
Movie Central Express (See Movie Central) . . . E-37
Movie Central HD (See Movie Central) . . . E-37
The Movie Channel (See Showtime) . . . E-50
The Movie Channel HD (See Showtime) . . . E-50
The Movie Channel On Demand (See Showtime) . . . E-50
Moviecraft Inc. . . . E-82
Movielink . . . E-38
MoviePlex . . . E-38
Movies . . . E-38
Mpix . . . E-38
MSNBC . . . E-38
The MTN . . . E-38
MTV . . . E-38
MTV Chi (See MTV) . . . E-38
MTV Desi (See MTV) . . . E-38
MTV Hits (See MTV) . . . E-38
MTV Jams (See MTV) . . . E-38
MTV K (See MTV) . . . E-38
MTV Latin America . . . E-39
MTV Networks Digital Suite . . . E-39
MTV Networks Europe . . . E-39
MTV S (See MTV) . . . E-38
MTV Tres (See MTV) . . . E-38
MTV2 (See MTV) . . . E-38
MTV X (See MTV) . . . E-38
mtvU . . . E-39
MuchLoud . . . E-39
MuchMore Retro . . . E-39
MuchMoreMusic . . . E-39
MuchMusic Network . . . E-39
Muller Media Inc. (See Imperia Entertainment Inc.) . . . E-79
Multi-Image Network . . . E-82
Multicomm Sciences International Inc. . . . E-107
mun2 television . . . E-39
Muscular Dystrophy Association . . . E-82
Music Choice . . . E-39
Music Plus Television Network . . . E-40
Musimax & Musiqueplus . . . E-40
MVI Post . . . E-82
MyMediaBroker.com . . . E-98
MyNetworkTV . . . E-40
MyFootage.com . . . E-83

N

Narrative Television Network . . . E-40
NASA TV . . . E-40

COHEN, DIPPELL AND EVERIST, P.C.
CONSULTING ENGINEERS
Domestic and International Communications
Since 1937
1300 "L" STREET, N.W.
SUITE 1100
WASHINGTON, D.C. 20005
PHONE: (202) 898-0111
FAX: (202) 898-0895
E-MAIL: cde@attglobal.net
Member AFCCE

NASCAR In Car (See iN DEMAND) . . . E-32
Nathan Associates Inc. . . . E-107
NBC News . . . E-83
National Captioning Institute . . . E-107
National City Corp. . . . E-98
National Council of Churches . . . E-83
National Economic Research Associates Inc. . . . E-108
National Film Board of Canada . . . E-83
National Geographic Television . . . E-83
National Geographic Channel . . . E-40
National Geographic Channel HD Network (See National Geographic Channel) . . . E-40
National Geographic Channel On Demand (See National Geographic Channel) . . . E-40
National Iranian Television . . . E-40
National Jewish TV (NJT) . . . E-40
National Lampoon Network . . . E-40
National Mobile Television . . . E-83
National Technical Information Service . . . E-83
National TeleConsultants Inc. . . . E-108
National TV Liquidators . . . E-40
Native American Television . . . E-40
Naval Media Center . . . E-108
Navy Office of Information (OI-03) . . . E-83
NBA League Pass (See iN DEMAND) . . . E-32
NBA TV . . . E-40
NBC Universal Domestic Television Distribution . . . E-83
NCTI (See Jones/NCTI) . . . E-106
NDTV The Dominican Channel (See Alterna'TV) . . . E-5
Netherlands Consulate General . . . E-83
Netlink International . . . E-40
Network Music . . . E-83
Network One . . . E-40
New Commerce Communications . . . E-98
The New Encore (See Encore) . . . E-20
New England Cable News . . . E-41
New England Sports Network . . . E-41
New Investment Channel . . . E-41
New Tang Dynasty TV . . . E-41
New York Network . . . E-41
New York 1 News . . . E-41
New York 1 Noticias (See New York 1 News) . . . E-41
New York Racing Channel . . . E-41
New York State Assembly Radio Television . . . E-41
News Channel 5+ . . . E-41
News Channel 3 Anytime . . . E-41
News Now 53 . . . E-41
News on One - WOWT . . . E-41
News Plus . . . E-41
News 8 Austin . . . E-41
News 10 Now . . . E-41
News 12 Brooklyn . . . E-42
News 12 Connecticut . . . E-42
News 12 Interactive . . . E-42
News 12 Long Island . . . E-42
News 12 New Jersey . . . E-42
News 12 The Bronx . . . E-42
News 12 Traffic & Weather . . . E-42
News 12 Westchester . . . E-42
News 14 Carolina . . . E-41
News Broadcast Network Inc. . . . E-83
NewsChannel 8 . . . E-42
Newswatch 15 . . . E-42
Newsworld International . . . E-42
New Visions Syndication Inc. . . . E-83
NFL Films Inc. . . . E-83
NFL Network . . . E-42
NHL Center Ice (See iN DEMAND) . . . E-32
Nick At Nite (See Nickelodeon) . . . E-42
Nick Too (See Nickelodeon) . . . E-42
Nickelodeon . . . E-42
NickToons TV . . . E-43
Nielsen Cable TV Household Estimates chart . . . F-9, F-11
Nielsen Geographic Regions Summary . . . C-37
Nippon Golden Network . . . E-43
Nippon Golden Network 2 (See Nippon Golden Network) . . . E-43
Nippon Golden Network 3 (See Nippon Golden Network) . . . E-43
Nippon Golden Network On Demand (See Nippon Golden Network) . . . E-43
John Crowe Productions . . . E-83
Noggin/The N . . . E-43
Norflicks Productions Ltd. . . . E-83
Northeast Video Productions . . . E-83
NorthStar Telesolutions . . . E-108
Northwest Cable News . . . E-43
Northwestern Inc. (See NW Media) . . . E-84
NS Bienstock Inc. . . . E-108
NTN Buzztime . . . E-43
NTV International Corp. . . . E-83
NW Media . . . E-84

O

180 Connect . . . E-108
Oasis TV . . . E-43, E-84
Odyssey Television Network . . . E-43
Ogletree Productions . . . E-84
OGM Production Music . . . E-84
Ohio Channel . . . E-43
Ohio News Network . . . E-43
OLEC Network . . . E-43
Olelo . . . E-43
Ole TV . . . E-44
OlympuSat Hispanic Pack . . . E-44
On The Air Production Studios . . . E-84
Once Mexico (See Alterna'TV) . . . E-5
On-Site Training International . . . E-108
OnSpot Digital Network . . . E-44
Open Student Television Network (OSTN) . . . E-44
Oppenheimer & Co. Inc. . . . E-98
Optimum Online . . . E-44
Opus1 Production Music Library . . . E-84
Oregon Public Affairs Network . . . E-44
Orion Television (See Touchstone Television) . . . E-88
Our World Television . . . E-44
Outdoor Channel . . . E-44
Outdoor Channel On Demand (See Outdoor Channel) . . . E-44
Outdoor Channel 2 HD (See Outdoor Channel) . . . E-44
Outdoor Life Network (Canada) . . . E-44
OuterMax (See Cinemax) . . . E-13
Ovation Data Services Inc. . . . E-108
Ovation . . . E-44
Jim Owens Entertainment . . . E-84
Ownership of U.S. Commercial Television Stations . . . A-2862
Oxygen . . . E-44

P

P.A.C.E. . . . E-44
PandaAmerica Shopping Network . . . E-44
Pantomime Pictures Inc. . . . E-84
Paramount Advertiser Services . . . E-84
Paramount Designs Inc. . . . E-108
Paramount Production Support . . . E-84
Paramount Television Group (See CBS Paramount Television) . . . E-70
Parent & Satellite Stations . . . C-2
Pathe Pictures Inc. . . . E-84
Patrick Communications LLC . . . E-98, E-108
Patriots On Demand . . . E-44
Patterson Studios Inc. . . . E-84
Paulist Productions . . . E-84
Paxson Communications Corp. . . . E-44
Pay TV & Satellite Services . . . E-1
PBS HD . . . E-44
PBS Kids Channel . . . E-44
PBS Kids/PBS Kids GO! . . . E-45
PBS Kids Sprout . . . E-45
PBS VIDEOdatabase . . . E-84
Peckham Productions Inc. . . . E-84
Pennebaker Associates Inc. . . . E-84
Penn National Racing Alive . . . E-45
Pennsylvania Cable Network . . . E-45
Pentagon Channel . . . E-45
Penthouse TV . . . E-45
People's Network . . . E-45
Peregrine Communications . . . E-84
Perennial Pictures . . . E-84
PGA TV . . . E-45
Philadelphia Park Live . . . E-45
Archie Phillips Productions . . . E-84
Phoenix Communications Group . . . E-84
Phoenix Entertainment Group Inc. . . . E-84
Phoenix Films & Video . . . E-84
Phoenix Info News (See KyLinTV) . . . E-34
Phoenix North America (See KyLinTV) . . . E-34
Phoenix Premium Channels (See KyLinTV) . . . E-34
Photobition Bonded Services Inc. . . . E-84
John Pierce & Co. LLC . . . E-98
Pikes Peak Community College . . . E-45
Pilot Productions Inc. . . . E-85
Pinnacle Media Worldwide . . . E-108
Pittsburgh Cable News Channel . . . E-45
Pixar Animation Studios . . . E-85
Play Platinum TV . . . E-45
Play & Win Channel . . . E-45
Playboy Entertainment Group Inc. . . . E-85
Playboy TV . . . E-45
Players Network . . . E-46
Playgirl TV . . . E-46
Playhouse Pictures . . . E-85
Play-It Productions Inc. . . . E-85
Plaza TV . . . E-46
Pleasure . . . E-46
PNC Financial Services Group . . . E-98
Pohly Co. . . . E-108
Point of View Productions . . . E-85
PokerTV Network . . . E-46
Polygram Television (See Universal Television) . . . E-89
Portuguese Channel . . . E-46
Potomac Television Inc. . . . E-85
Power Link . . . E-46
Power Technologies (See Siemens Power Transmission & Distribution Inc., Power Technologies Intl.) . . . E-109

COHEN, DIPPELL AND EVERIST, P.C.
CONSULTING ENGINEERS
Domestic and International Communications
Since 1937
1300 "L" STREET, N.W.
SUITE 1100
WASHINGTON, D.C. 20005
PHONE: (202) 898-0111
FAX: (202) 898-0895
E-MAIL: cde@attglobal.net
Member AFCCE

Praise Television . . . E-46
Prayer Channel . . . E-46
Presbyterian Church Multimedia Resources . . . E-85
Prevue Channel (See TV Guide Television Group) . . . E-88
PriceWaterhouseCoopers . . . E-108
PrideVision TV . . . E-46
Prime Sports Radio . . . E-46
Prime TV . . . E-46
Primetime 24 . . . E-46
Product Information Network (PIN) . . . E-46
Production Studio Inc. . . . E-85
Program Exchange . . . E-85
Program Sources & Services . . . E-65
Promark . . . E-85
Promoter . . . E-47
Providence Equity Partners Inc. . . . E-98
PSSI Global Services . . . E-85
Public Interest Video Network . . . E-47
Public Media Home Vision . . . E-85
Pulse . . . E-47
Pulse 24 . . . E-47
Puma TV (See OlympuSat Hispanic Pack) . . . E-44
Puppy Channel . . . E-47
Pyramid Media . . . E-85

Q

Q Television Network . . . E-47
Ward L. Quaal Co. . . . E-108
Quartet International Inc. . . . E-85
Qubo . . . E-47
QVC . . . E-47

R

R News . . . E-47
Radar Channel . . . E-47
RAI International . . . E-47
RAI USA . . . E-47
Raleigh Studios . . . E-85
Ram Control . . . E-108
Rang-A-Rang Television . . . E-47
Rave HD (See Voom HD Networks) . . . E-62
Raycom Sports . . . E-85
Stan Raymond & Associates Inc. . . . E-98
RCH Outsourcing Services Inc. . . . E-108
RCS Television (See Telelatino Network) . . . E-55
RCTV International Corp. . . . E-85
RCW Associates . . . E-108
ReacTV . . . E-47
Real Estate Network . . . E-48
Real Hip-Hop Network . . . E-48
Reality 24-7 . . . E-48
Red Ryder Enterprises Inc. . . . E-86
Reel Media International . . . E-86
Reeltime Distributing Corp. . . . E-86
ReelzChannel . . . E-48
Regional News Network . . . E-48

COHEN, DIPPELL AND EVERIST, P.C.
CONSULTING ENGINEERS
Domestic and International Communications
Since 1937
1300 "L" STREET, N.W.
SUITE 1100
WASHINGTON, D.C. 20005
PHONE: (202) 898-0111
FAX: (202) 898-0895
E-MAIL: cde@attglobal.net
Member AFCCE

Rembrandt Films . . . E-86
Renegade Inc. . . . E-86
Research Channel . . . E-48
Reseau de l'Information . . . E-48
Retirement Living . . . E-48
Reuters Ltd. . . . E-86
RFD-TV . . . E-48
RFK Engineering Solutions LLC . . . E-108
RGT (See Altema'TV) . . . E-5
Rhode Island News Channel . . . E-48
Rhode Island Statewide Interconnect . . . E-48
Rhodes Productions . . . E-86
Gordon Rice Associates . . . E-98
Rio de la Plata . . . E-48
Ripe TV . . . E-48
Ritmoson Latino . . . E-48
Ritzel Communications Inc.. . . . E-98
RKO Pictures . . . E-86
RNL Design . . . E-108
Road Runner High Speed Online . . . E-49
Robinson/Jeffrey Associates Inc.. . . . E-98
Rochester's CW . . . E-49
Rock TV . . . E-49
Peter Rodgers Organization. . . . E-86
George Rodman Associates. . . . E-109
Lawrence H. Rogers II, General Management Consultants . . . E-109
Rogers Sportsnet . . . E-49
Roland Company Inc. . . . E-86
Robert Rosenheim Associates . . . E-86
Jack Rourke Productions . . . E-86
Executive Television Workshop/Rowan & Blewitt Inc. . . . E-109
RSN . . . E-49
RTP-USA . . . E-49
Rumbaut & Co.. . . . E-99
Rush HD (See Voom HD Networks) . . . E-62
Russian Television Network . . . E-49
RW Productions Inc. . . . E-86

S

6 News . . . E-51
62nd Street Productions . . . E-87
Saban Entertainment (See Walt Disney Studios) . . . E-80
Safe TV . . . E-49
Saigon Broadcasting TV Network . . . E-49
Salon TV. . . . E-49
San Diego News Channel 10 - KGTV . . . E-49
Sandler Capital Management . . . E-99
Santiago Solutions Group . . . E-109
Sheldon Satin Associates Inc.. . . . E-109
Satterfield & Perry Inc. . . . E-99
Scenic Cable Network Inc. . . . E-86
Lou Scheimer Productions . . . E-86
Science Television . . . E-49
Sci-Fi Channel . . . E-49
Scola . . . E-49
SCORE . . . E-50
Scott & Co.. . . . E-86
SCTN Teleproductions . . . E-86
Seals Communications Corp.. . . . E-86
Sear Sound . . . E-86
Seminar TV . . . E-50
Senior Citizens Network . . . E-50
September Productions . . . E-86
Sesame Workshop. . . . E-86
The SET (Southern Entertainment TV) . . . E-50
The SET2 (See The SET) . . . E-50
The SET3 (See The SET) . . . E-50
Seven Network Australia . . . E-86
Seventh-Day Adventists, Communications Department . . . E-86
SexTV:The Channel . . . E-50
SFM Entertainment Corp.. . . . E-87
Shalom TV. . . . E-50
Shalom USA America. . . . E-50
Shepherds Chapel Network . . . E-50
Burt Sherwood & Associates Inc.. . . . E-99
Shop at Home . . . E-50
Shop TV Canada . . . E-50
ShopNBC . . . E-50
Shopping Channel . . . E-50
Short TV . . . E-50
Showcase Productions Inc.. . . . E-87
Showcase Television . . . E-50
Showplace Broadcasting Inc. . . . E-109
Showtime . . . E-50
Showtime Beyond (See Showtime) . . . E-50
Showtime en Espanol (See Showtime) . . . E-50
Showtime Extreme (See Showtime). . . . E-50
Showtime FamilyZone (See Showtime) . . . E-50
Showtime HD (See Showtime) . . . E-50
Showtime Next (See Showtime) . . . E-50
Showtime On Demand (See Showtime) . . . E-50
Showtime Showcase (See Showtime) . . . E-50
Showtime Too (See Showtime) . . . E-50
Showtime Women (See Showtime) . . . E-50
Si TV. . . . E-51
Siemens Power Transmission & Distribution Inc., Power Technologies Intl. . . . E-109
Sillerman-Magee Communications Management Co. . . . E-99
Singles Television Network . . . E-51
SignaSys Inc.. . . . E-109
Sivoo . . . E-51
The Ski Channel . . . E-51
Skotleski Video Productions Inc. . . . E-87
Sleuth . . . E-51
Smart Living Television. . . . E-51
Smile of a Child. . . . E-51
Smith & Fisher . . . E-109
Smithsonian On Demand . . . E-51
Sneak Prevue (See TV Guide Interactive Inc.) . . . E-58
SNN 6 . . . E-51
Snowden Associates. . . . E-99
SoapNet . . . E-51
Soccer Television (See Telelatino Network) . . . E-55
Society of Portuguese Television . . . E-51
Softwright LLC . . . E-109
Somat Publishing Ltd. . . . E-87
Son Broadcasting . . . E-51
Sony BMG Music. . . . E-87
Sony Pictures Television . . . E-87
Sorpresa. . . . E-51
Soundtrack Channel . . . E-52
Space - The Imagination Station . . . E-52
Spanish Television Services Inc. . . . E-87
SpanPro Inc. . . . E-109
Special events . . . E-52

Speed Channel . . . E-52
Speed On Demand (See Speed Channel) . . . E-52
Spelling Entertainment . . . E-87
Spice . . . E-52
Spice 2 (See Spice) . . . E-52
Spice HD (See Spice) . . . E-52
Spice Hot (See Spice) . . . E-52
Spice Live (See Spice) . . . E-52
Spice Platinum (See Spice) . . . E-52
Spice Ultimate (See Spice) . . . E-52
Spike TV . . . E-52
SPIRIT Television Network . . . E-52
SportSouth . . . E-52
Sporting Channel . . . E-52
Sporting News Radio . . . E-52
Sports . . . E-52
SportsChoice . . . E-52
Sports Gaming Players Network (See VSEN-TV) . . . E-62
Sports Legends Inc./Berl Rotfeld Productions Inc. . . . E-87
Sports Network . . . E-52
Sports PPV . . . E-53
SportsTime Ohio . . . E-53
Sportskool . . . E-53
The Sportsman Channel . . . E-53
SportsNet New York . . . E-53
Sportsvue . . . E-53
Starsight . . . E-53
Start Over . . . E-53
Star! . . . E-53
Starz . . . E-53
Starz Cinema (See Starz) . . . E-53
Starz Comedy (See Starz) . . . E-53
Starz Edge (See Starz) . . . E-53
Starz HDTV (See Starz) . . . E-53
Starz InBlack (See Starz) . . . E-53
Starz IndiePlex (See Starz) . . . E-53
Starz Kids & Family (See Starz) . . . E-53
Starz On Demand (See Starz) . . . E-53
Starz RetroPlex (See Starz) . . . E-53
Starz Ticket (See Starz) . . . E-53
State Street Corp. . . . E-99
Sterling Institute Inc. . . . E-109
Stern Telecommunications Corp. . . . E-109
Stone & Youngblood . . . E-109
Stonegate Capital Group LLC . . . E-99
Storyvision Network . . . E-53
Marty Stouffer Productions Ltd. . . . E-87
Strata Marketing Inc. . . . E-109
Structural Systems Technology Inc. . . . E-109
Student Film Network . . . E-53
Studios USA Domestic Television (See NBC Universal Domestic Television Distribution) . . . E-83
Stuff TV (See i-Shop) . . . E-31
S2One Inc. . . . E-109
Style Network . . . E-54
Style TV . . . E-54
Sudboro Productions . . . E-87
Joe Sullivan & Associates Inc. . . . E-109
SunSports TV . . . E-54
Sunbow Productions . . . E-87
Sundance Channel . . . E-54
Sunrise Media . . . E-87
Superchannel . . . E-54
Superstation WGN . . . E-54
Sur Network . . . E-54
Swain Film & Video . . . E-87
Allen Swift Inc. . . . E-87

COHEN, DIPPELL AND EVERIST, P.C.
CONSULTING ENGINEERS
Domestic and International Communications
Since 1937
1300 "L" STREET, N.W.
SUITE 1100
WASHINGTON, D.C. 20005
PHONE: (202) 898-0111
FAX: (202) 898-0895
E-MAIL: cde@attglobal.net
Member AFCCE

Syntellect Inc. . . . E-109
Szabo Associates Inc. . . . E-110

T

24/7 News Channel . . . E-60
29 HD Network . . . E-60
22 Mexico (See Altema'TV) . . . E-5
3 Angels Broadcasting Network . . . E-56
Talent Exchange . . . E-110
Talentvision . . . E-54
Talkline Communications TV Network . . . E-54
Talkline Communications Radio Network . . . E-54
TalkTV . . . E-55
Tampa Bay On Demand (See Bay News 9) . . . E-8
TBN Enlace USA . . . E-55
TBS Superstation . . . E-55
TBS in HD (See TBS Superstation) . . . E-55
TC Specialties . . . E-110
Teaching Learning Network . . . E-55
Technicolor CFI . . . E-87
Technisonic Studios Inc. . . . E-87
TechTV (See G4) . . . E-26
Tel A Cast Group . . . E-87
TelAmerica Media Inc. . . . E-110
Telecare . . . E-55
TeleCom Productions Inc. . . . E-87
Telefilm Canada . . . E-87
Telefutura (See Univision) . . . E-89
Telegenic Programs Inc. . . . E-87
Telehit . . . E-55
Telelatino Network . . . E-55
Telemiami . . . E-55
Telemundo . . . E-55
Telemundo Network Group Inc. . . . E-87
Telemundo Internacional (See Telemundo) . . . E-55
Telemundo Puerto Rico (See Telemundo) . . . E-55
Telenovelas (See Univision & Televisa Networks) . . . E-56, E-89
Telepictures Productions . . . E-87
Telequebec . . . E-55
Telestrategies Inc. . . . E-110
Teletech Communications . . . E-110
Teletoon . . . E-55
Televisa Networks . . . E-56
Television Market Rankings (Nielsen) . . . A-1, A-8, A-9
Television Representatives Inc. . . . E-87
Television Stations, Commercial . . . A-18
Applications Pending for U.S. Analog Television Stations . . . A-2852
Construction Permits for U.S. Analog Television Stations . . . A-2850
Digital Construction Permits and Applications Pending for U.S. Television Stations . . . A-2855
Alabama . . . A-2433
Alaska . . . A-84
Arizona . . . A-111
Arkansas . . . A-164
California . . . A-202
Colorado . . . A-381
Connecticut . . . A-430

Delaware . . . A-449
District of Columbia . . . A-452
Florida . . . A-466
Georgia . . . A-613
Hawaii . . . A-685
Idaho . . . A-726
Illinois . . . A-754
Indiana . . . A-828
Iowa . . . A-891
Kansas . . . A-936
Kentucky . . . A-975
Louisiana . . . A-1018
Maine . . . A-1077
Maryland . . . A-1097
Massachusetts . . . A-1118
Michigan . . . A-1155
Minnesota . . . A-1235
Mississippi . . . A-1279
Missouri . . . A-1319
Montana . . . A-1379
Nebraska . . . A-1422
Nevada . . . A-1459
New Hampshire . . . A-1494
New Jersey . . . A-1503
New Mexico . . . A-1523
New York . . . A-1566
North Carolina . . . A-1656
North Dakota . . . A-1730
Ohio . . . A-1764
Oklahoma . . . A-1844
Oregon . . . A-1890
Pennsylvania . . . A-1943
Rhode Island . . . A-2020
South Carolina . . . A-2029
South Dakota . . . A-2073
Tennessee . . . A-2108
Texas . . . A-2176
Utah . . . A-2399
Vermont . . . A-2423
Virginia . . . A-2433
Washington . . . A-2485
West Virginia . . . A-2538
Wisconsin . . . A-2569
Wyoming . . . A-2639
Guam . . . A-2661
Puerto Rico . . . A-2663
Virgin Islands . . . A-2715
Television Stations on Air Chart . . . C-1
Television Stations Public & Educational . . . A-2721
Television Syndication Co. Inc. . . . E-87
Television Translators . . . B-1
Telvue Corp. . . . E-110
Tempo . . . E-56
10 News 2 . . . E-56
10 News Channel . . . E-56
TEN-The Erotic Network . . . E-56
Ten Blox (See TEN-The Erotic Network) . . . E-56
Ten Blue Plus (See TEN-The Erotic Network) . . . E-56
Ten Clips (See TEN-The Erotic Network) . . . E-56
Ten Max (See TEN-The Erotic Network) . . . E-56
Ten On Demand (See TEN-The Erotic Network) . . . E-56
Ten Xtsy (See TEN-The Erotic Network) . . . E-56
Tennis Channel . . . E-56
Teve-de-mente (See Altema'TV) . . . E-5
Texas Cable News . . . E-56
Texas House of Representatives Video/Audio Services . . . E-56
Texas Senate Media . . . E-56
Thirteen/WNET . . . E-88
ThrillerMax (See Cinemax) . . . E-13
TiBA Solutions . . . E-110
Tigervision . . . E-56
Time Warner Hits . . . E-56
TL Novelas (See Televisa Networks) . . . E-56
TLC (See Learning Channel) . . . E-34
Total Living Network . . . E-56
T.M. Century Inc. . . . E-88
TMC Xtra (See Showtime) . . . E-50
TMN-The Movie Network (1-4) . . . E-56
Today Video . . . E-88
Toon Disney (See Disney Channel) . . . E-19
Toon Disney HD . . . E-57
Top Kopy . . . E-88
Edwin Tomberg & Co. . . . E-99, E-110
Torstar Media Group Television (Toronto Star TV) . . . E-57
Touchstone Television (See ABC Studios) . . . E-56
Touchstone Pictures . . . E-88
Towers & Perrin . . . E-110
Traco Advertising Inc. . . . E-88
Transcomm Inc. . . . E-110
Trans World International Inc./IMG . . . E-88
Travel Channel . . . E-57
Travel Channel Beyond (See Discovery Channel) . . . E-17
Travel Channel Latin America . . . E-57
Travel Weather Now (See Bay News 9) . . . E-8
Travelview International . . . E-88
Trax . . . E-57
Treasure HD (See Voom HD Networks) . . . E-62
Treehouse TV . . . E-57
Tribeca Film Center . . . E-88
Tribune Entertainment Co. . . . E-88
Tribune Media Services . . . E-88
Trimark Television (See Lions Gate Entertainment) . . . E-81
Trinity Broadcasting Network . . . E-57
Tristar Television (See Sony Pictures Television) . . . E-87
Troma . . . E-88
True Blue . . . E-57
TruTV (See Court TV Network) . . . E-16
Tube Music Network . . . E-57
Turner Broadcasting System Inc. . . . E-88
Turner Classic Movies . . . E-57
Turner Network TV . . . E-57
Turner Network TV HD (See Turner Network TV) . . . E-58
Turner South (See SportSouth) . . . E-52
TuTV (See Univision & Televisa Networks) . . . E-56, E-89
TV Asia . . . E-58
TV Chile (See OlympuSat Hispanic Pack) . . . E-44
TV Colombia (See OlympuSat Hispanic Pack) . . . E-44
TV Guide Interactive Inc. . . . E-58
TV Guide Interactive . . . E-58
TV Guide Network . . . E-58
TV Guide Online . . . E-58
TV Guide SPOT (See TV Guide Network) . . . E-58
TV Households by States and Counties . . . C-40
TV Japan . . . E-58
TV Land . . . E-59
TV Magic Inc. . . . E-110
TV One . . . E-59
TV Polonia . . . E-59
TVE Internacional . . . E-59
TV2 . . . E-59
TV5, La Television International . . . E-59
TV5 USA (See TV5, La Television International) . . . E-59
TV9 . . . E-59
TVG Network . . . E-59

TV Guide Television Group . . . E-88
tvK24 . . . E-59
TVN Entertainment . . . E-59
TVOntario . . . E-88
TVU Music Television . . . E-59
TVW . . . E-59
Twentieth Century Fox Television . . . E-89
Twentieth Century Fox Home Entertainment . . . E-89
Twentieth Century Fox Film Corp. . . . E-89
Twentieth Television . . . E-89

U

Ultimate Shopping Network . . . E-60
Ultra HD (See Voom HD Networks) . . . E-62
Unicable (See Televisa Networks) . . . E-56
Union On Demand . . . E-60
United Church of Christ, Office of Communications . . . E-89
United Film Enterprises Inc. . . . E-89
United Methodist Communications . . . E-89
United Nations . . . E-89
United Press International . . . E-89
United Recovery Systems . . . E-110
United Learning . . . E-89
Universal HD . . . E-60
Universal Television (See NBC Universal Domestic Television Distribution) . . . E-83
University of California TV (UCTV) . . . E-60
University of Southern California . . . E-89
Univision . . . E-89
Univision . . . E-60
Unum Provident Corp. . . . E-99
Unused Channel Allocations . . . C-29
Unusual Films . . . E-89
UPA Productions of America . . . E-89
Urban American Television Network . . . E-60
URU TV & The Earthcast Network . . . E-60
U.S. Cable Systems by Subscriber Size chart . . . F-2
U.S. Department of Agriculture, Office of Communications . . . E-89
U.S. Dept. of Commerce . . . E-110
U.S. Digital Television Inc. . . . E-89
U.S. Military TV Network . . . E-60
USA 800 Inc. . . . E-110
USA Network . . . E-60
Uth TV . . . E-61
UTV . . . E-89

V

V-me TV . . . E-61
Valentino Production Music . . . E-89
Valuation Research Corp. . . . E-99
VanHuss Media Services Inc. . . . E-99
Varsity Media Group Inc. . . . E-90
T.J. Vaughan & Associates . . . E-110
VDP Inc. . . . E-110
Vegas Channel . . . E-61
Vehix TV On Demand . . . E-61
Venard Films Ltd./Farm Film Foundation . . . E-90
Venevision International Inc. . . . E-90
Veritas Productions Inc. . . . E-90
Veronis Suhler Stevenson . . . E-99
Versus . . . E-61
Versus HD (See Versus) . . . E-61
Versus On Demand (See Versus) . . . E-61
Vertigo Productions . . . E-90
VH1 . . . E-61
VH1 Classic (See VH1) . . . E-61
VH1 Country (See Country Music TV) . . . E-15
VH1 Soul (See VH1) . . . E-61
VHUNO (See VH1) . . . E-61
Viacom Inc. . . . E-90
Vice (See Voom HD Networks) . . . E-62
Victory Studios . . . E-90
Vida Vision . . . E-61
Video Communications Inc. . . . E-110
Video Seat . . . E-61
Video-Cinema Films Inc. . . . E-90
Video Enterprises Inc. . . . E-90
Video Express Productions . . . E-90
Video Fashion Network . . . E-90
Video Ordnance Inc. . . . E-90
Video Rola . . . E-61
Videoworks . . . E-90
Viewer's Choice Canada . . . E-62
Vision Design Teleproductions . . . E-90
Vision TV . . . E-62
Vista Street Entertainment . . . E-90
VITAC . . . E-110
Viva Television Network (See V-me TV) . . . E-61
Voom HD Networks . . . E-62
VOY . . . E-62
Voy TV (See VOY) . . . E-62
Vozzcom Inc. . . . E-111
VSEN-TV . . . E-62
V-Soft Communications LLC . . . E-111

W

WMax (See Cinemax) . . . E-13
W Network . . . E-62
Wachovia Corp. . . . E-99
Wade Productions Inc. . . . E-90
Wallach Entertainment . . . E-90
Waller Capital Corp. . . . E-99
WALN Cable Radio . . . E-62
Walt Disney Studios . . . E-90
Walt Disney Feature Animation . . . E-90
Walt Disney Pictures . . . E-90
Walters-Storyk Design Group Inc. . . . E-111
WAM! America's Kidz Network (See Encore) . . . E-20
Jay Ward Productions Inc. . . . E-90
Warner Bros. Animation Inc. . . . E-90
Warner Bros. Domestic Cable Distribution . . . E-90
Warner Bros. Domestic Television Distribution . . . E-90
Warner Bros. Pictures . . . E-90
Warner Bros. Pictures Domestic Distribution . . . E-90
Warner Bros. Pictures International . . . E-90
Warner Bros. Television . . . E-90
Warner Home Video . . . E-91
Warner Bros. International Television Distribution . . . E-91
Warner Independent Pictures . . . E-91
Warren & Morris Ltd. . . . E-111
Washington Information Group Ltd. . . . E-111
Washington Korean TV . . . E-62
WBIR-TV . . . E-62
WCTY Channel 16 . . . E-62
WCVB-TV . . . E-91
WE On Demand (See WE tv) . . . E-62
WE tv . . . E-62
WealthTV . . . E-62
Weather Channel . . . E-62
Weather Channel HD (See Weather Channel) . . . E-63

Weather Network . . . E-63
Weather Channel Latin America . . . E-63
Weather Vision . . . E-63
Weathernews Inc. . . . E-91
Weatherscan . . . E-63
Evan Weiner Productions . . . E-91
Wellspring Theatrical Releasing . . . E-91
Western Technical Services . . . E-111
Western Instructional Television Inc. . . . E-91
Western International Syndication . . . E-91
Weston Woods Studios Inc. . . . E-91
West Side Films/Interactive . . . E-91
WFMT Radio Networks . . . E-63
WGBH-TV . . . E-63
WGBH Create (See WGBH-TV) . . . E-63
WGBH HD (See WGBH-TV) . . . E-63
WGBH On Demand (See WGBH-TV) . . . E-63
WGBH World (See WGBH-TV) . . . E-63
WGN (See Superstation WGN) . . . E-54
WheelsTV . . . E-63
Wicked On Demand . . . E-63
Wine Network . . . E-63
WizeBuys TV . . . E-63
WKYT-TV . . . E-63
Robert Wold Co. . . . E-111
Woman TV (See KyLinTV) . . . E-34
Wood & Co. Inc. . . . E-99
The Word Network . . . E-63
World Championship Sports Network . . . E-91
World Championship Wrestling . . . E-63
World Cinema (See Voom HD Networks) . . . E-62
World Fight Channel (WFC) . . . E-64
World Harvest Television . . . E-64
World Class Video . . . E-91
Worldgate Service . . . E-64
WorldSport HD (See Voom HD Networks) . . . E-62
Worldview Entertainment Inc. . . . E-91
Worldwide Entertainment Corp. . . . E-91
World Wrestling Entertainment Inc. . . . E-91
Worship Network . . . E-64
WPA Film Library . . . E-92
WPHL-TV . . . E-92
WPIX (See CW11 New York) . . . E-17
WQED Multimedia . . . E-92
WRS Motion Picture & Video Labs . . . E-92
WSI Corp. . . . E-111
WTBS (See Superstation WGN) . . . E-54
WTEM Sports Radio . . . E-64
WTTW Channel 11 . . . E-92
WWE 24/7 . . . E-64
Wyman & Associates Inc. . . . E-99

X

XTV . . . E-64
XY.tv . . . E-64

Y

Yankees Entertainment & Sports (YES) . . . E-64
Yesterday USA . . . E-64
Jim Young & Associates Inc. . . . E-111
YTV Canada . . . E-64

Z

Zachry Associates Inc. . . . E-92
Zee Cinema (See Zee TV USA) . . . E-64
Zee Gold (See Zee TV USA) . . . E-64
Zee TV USA . . . E-64
Zhong Tian Channel . . . E-64

Index to Advertisers
Stations Volume

Bond & Pecaro, Inc.
vi, E-93

Cavell, Mertz & Davis Inc.
Professional Cards

Cobb Corp.
Back Cover, Spine

Cohen, Dippel and Everist
vii, ix, x, xi, xii, xiii, xiv, xv, xvi, xvii, xix, Professional Cards

Communications Technologies, Inc.
Professional Cards

duTreil, Lundin & Rackley, Inc.
Professional Cards

Hammett & Edison, Inc.
Professional Cards

Carl T. Jones Corp.
Professional Cards

Kane Reece Associates, Inc.
xiii, E-96, E-106

Kepper, Tupper & Company
A-127, A-388, A-390, A-517, A-736, A-1263, A-1288, A-1769, A-2012, A-2179, A-2340, A-2557, E-98

U.S. Television Station Index

Data updated to October 1, 2007 unless otherwise indicated. Includes personnel, facilities and other data.

THE STATE PAGES

Following the map of each state, rankings for Nielsen's Designated Market Area Television Households are shown if they are available. DMA Household Rank is established by Nielsen.

The state pages also carry additional cross-reference material, indicating for example, those stations within the state that are identified with two or more cities, or with cities in another state.

Operating commercial and educational TV stations by VHF and UHF are shown for each state in a status report as of October 1, 2007.

Alabama A-19
Alaska A-83
Arizona A-110
Arkansas A-163
California A-200
Colorado A-380
Connecticut A-429
Delaware A-448
District of Columbia A-451
Florida A-464
Georgia A-611
Hawaii A-684
Idaho A-725
Illinois A-752
Indiana A-826
Iowa A-890
Kansas A-935
Kentucky A-973
Louisiana A-1017
Maine A-1076
Maryland A-1096
Massachusetts A-1117
Michigan A-1153
Minnesota A-1234
Mississippi A-1278
Missouri A-1317
Montana A-1378
Nebraska A-1420
Nevada A-1458
New Hampshire A-1493
New Jersey A-1502
New Mexico A-1522
New York A-1565
North Carolina A-1654
North Dakota A-1729
Ohio A-1762
Oklahoma A-1843
Oregon A-1889
Pennsylvania A-1941
Rhode Island A-2019
South Carolina A-2028
South Dakota A-2072
Tennessee A-2106
Texas A-2174
Utah A-2398
Vermont A-2422
Virginia A-2431
Washington A-2484
West Virginia A-2537
Wisconsin A-2568
Wyoming A-2638
Guam A-2661
Puerto Rico A-2663
Virgin Islands A-2715

U.S. Public/Educational Stations A-2721
Applications Pending for New Stations A-2852
Construction Permits for Analog Stations A-2850
Digital Construction Permits & Applications A-2855
TV Station Owners A-2862

Low Power TV/Translator Stations B-1
Low Power TV/Translator Station Ownership B-213

STATION PAGES

Rates, personnel and other data supplied by stations.

STATION POWER: Powers shown are Effective Radiated Powers (ERP).

NIELSEN DATA: The individual stations show Total TV Households, both cable and non-cable, Average Weekly Circulation totals and an Average Daily Circulation total. For definitions of Nielsen terms, consult Description of Station section. These totals shown for circulation within the station DMA and outside it.

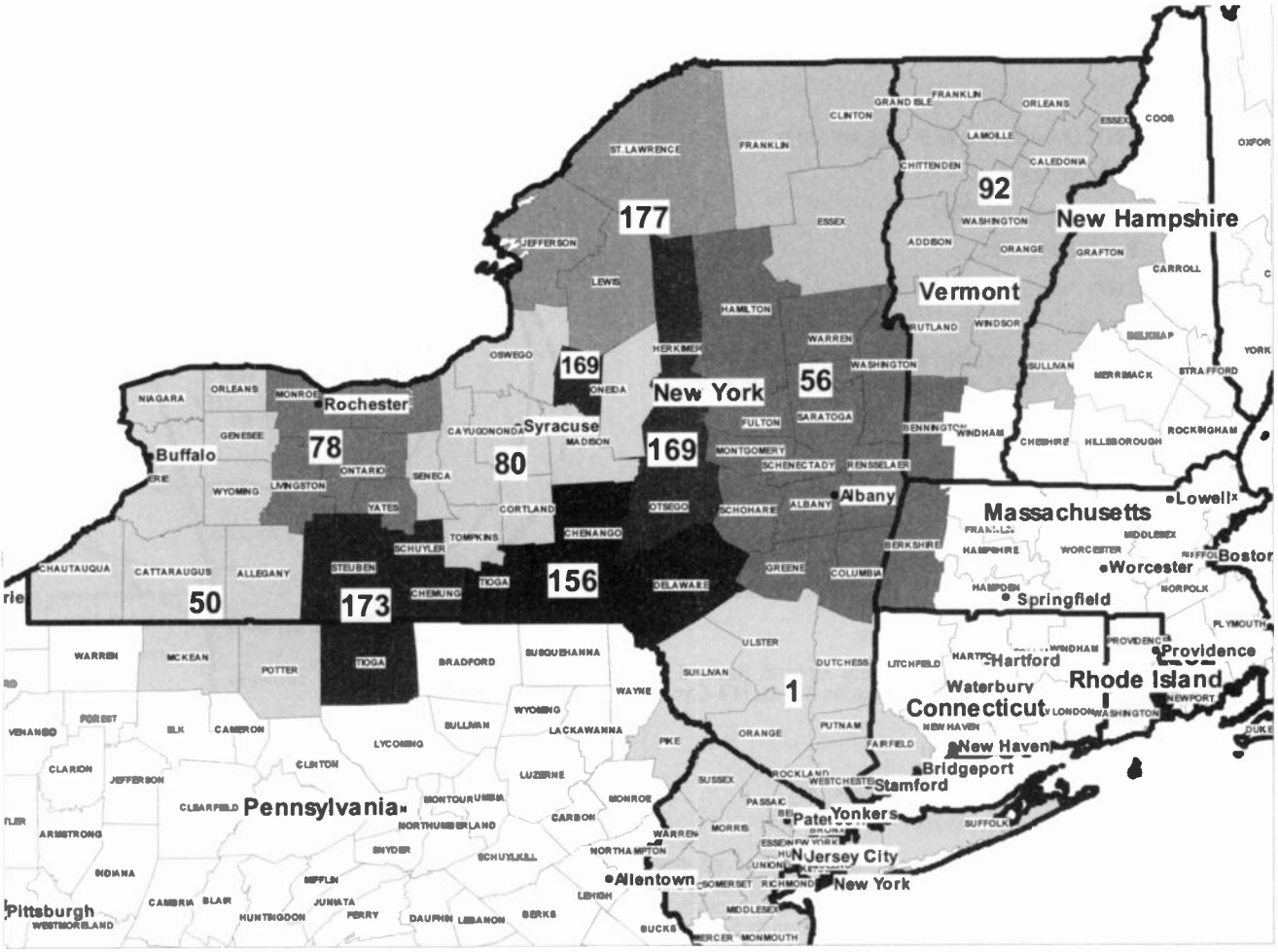

© 2008 Warren Communications News

MARKET	NIELSEN DMA TV HOUSEHOLDS	RANK	MARKET AREA COMMERCIAL STATIONS
New York, NY	7,391,940	1	WABC-DT (45); WABC-TV (7); WCBS-DT (56); WCBS-TV (2); WFTY-DT (23); WFTY-TV (67); WFUT-DT (53); WFUT-TV (68); WLNY-DT (57); WMBC-DT (18); WMBC-TV (63); WNBC (4); WNBC-DT (28); WNJU (47); WNJU-DT (36); WNYW (5); WNYW-DT (44); WPIX (11); WPIX-DT (33); WPXN-DT (30); WPXN-TV (31); WRNN-DT (48); WSAH (43); WSAH-DT (42); WTBY-DT (27); WTBY-TV (54); WWOR-DT (38); WWOR-TV (9); WXTV (41); WXTV-DT (40)
Buffalo, NY	636,700	50	WGRZ-DT (33); WGRZ-TV (2); WIVB-DT (39); WIVB-TV (4); WKBW-DT (38); WKBW-TV (7); WNGS (67); WNLO (23); WNLO-DT (32); WNYB (26); WNYB-DT (27); WNYO-DT (34); WNYO-TV (49); WPXJ-TV (51); WSYR-DT (17); WUTV (29); WUTV-DT (14)
Albany-Schenectady-Troy, NY	553,790	56	WCDC-DT (36); WCOC-TV (19); WCWN (45); WCWN-DT (43); WNYA (51); WNYT (13); WNYT-DT (12); WRGB (6); WRGB-DT (39); WTEN (10); WTEN-DT (26); WXXA-DT (7); WXXA-TV (23); WYPX-DT (50)
Rochester, NY	392,420	78	WHAM-DT (59); WHAM-TV (13); WHEC-DT (58); WHEC-TV (10); WROC-DT (45); WROC-TV (8); WUHF (31); WUHF-DT (28)
Syracuse, NY	386,380	80	WNYI (52); WNYS-DT (44); WNYS-TV (43); WSPX-TV (56); WSTM-DT (54); WSTM-TV (3); WSYR-TV (9); WSYT (68); WSYT-DT (19); WTVH (5); WTVH-DT (47)
Burlington, VT-Plattsburgh, NY	328,050	92	WCAX-DT (53); WCAX-TV (3); WFFF-DT (43); WFFF-TV (44); WNNE (31); WNNE-DT (25); WPTZ (5); WPTZ-DT (14); WVNY (22); WVNY-DT (13)
Binghamton, NY	138,690	156	WBNG-DT (7); WBNG-TV (12); WICZ-DT (8); WICZ-TV (40); WIVT (34); WIVT-DT (4)
Utica, NY	106,140	169	WFXV (33); WFXV-DT (27); WKTV (2); WKTV-DT (29); WUTR (20); WUTR-DT (30)
Elmira (Corning), NY	96,380	173	WENY-TV (36); WETM-DT (2); WETM-TV (18); WYDC (48); WYDC-DT (50)
Watertown, NY	92,010	177	WWNY-DT (35); WWNY-TV (7); WWTI (50); WWTI-DT (21)

New York *Digital* Station Totals as of October 1, 2007

	VHF	UHF	TOTAL
Commercial Television	6	37	43
Educational Television	0	10	10
	6	47	53

New York Analog Station Totals as of October 1, 2007

	VHF	UHF	TOTAL
Commercial Television	21	24	45
Educational Television	0	9	9
	21	33	54

WNYT
Ch. 13

Network Service: NBC.

Licensee: WNYT-TV LLC, 3415 University Ave. W, St. Paul, MN 55114-2099.

Studio: 15 N. Pearl St., Albany, NY 12204.

Mailing Address: PO Box 4035, Albany, NY 12204.

Phone: 518-436-4791. **Fax:** 518-436-8524.

E-mail: comments@wnyt.com

Web Site: http://www.wnyt.com/

Technical Facilities: Channel No. 13 (210-216 MHz). Authorized power: 174-kw visual, 20.3-kw aural. Antenna: 1170-ft above av. terrain, 738-ft. above ground, 1688-ft. above sea level.

Latitude	42°	47'	08"
Longitude	73°	37'	44"

Transmitter: Bald Mountain, Brunswick.

Note: Latitude and longitude coordinates shown are based on the North American Datum of 1927 (NAD 27) as currently required by the Mass Media Bureau of the FCC.

Multichannel TV Sound: Stereo and separate audio program.

Satellite Earth Stations: Transmitter Harris; RCA, 3.6-meter Ku-band; Harris, 6.1-meter Ku-band; Scientific-Atlanta, 7-meter C-band; Scientific-Atlanta, M/A-Com, Harris receivers.

SNG Mobile Dish: BAF 450B, 2.4-meter Ku-band.

News Services: NBC News Channel, Conus, CNN Newsource, AP.

Ownership: Hubbard Broadcasting Inc. (Group Owner).

Began Operation: February 19, 1954. Left air January 31, 1955. Resumed operation June 15, 1956, Stanley Warner Corp. having acquired 100% control by buying out Col. Harry Wilder group (Television Digest, Vol. 12:24). Transfer of control to Glen Alden Corp. approved by FCC December 22, 1967. Purchased by Sonderling Broadcasting Corp. January 1, 1969. Merger of Sonderling into Viacom approved by FCC November 6, 1979 (Vol. 18:12, 25, 41; 19:46). Sale to HubbardBroadcasting Inc. by Viacom approved by FCC September 19, 1996 (Vol. 36:35).

Represented (legal): Holland & Knight LLP.

Represented (sales): Petry Television Inc.

Personnel:

Stephen P. Baboulis, General Manager.

Tony McManus, Sales Director.

George DeGonzague, Local Sales Manager.

Debbie Reynolds, National Sales Manager.

S. Paul Conti Jr., News Director.

Richard E. Klein, Chief Engineer.

Tom Blau, Accounting Manager.

Maryann Ryan, Special Promotion & Program Director.

Steve Robbins, Production Director.

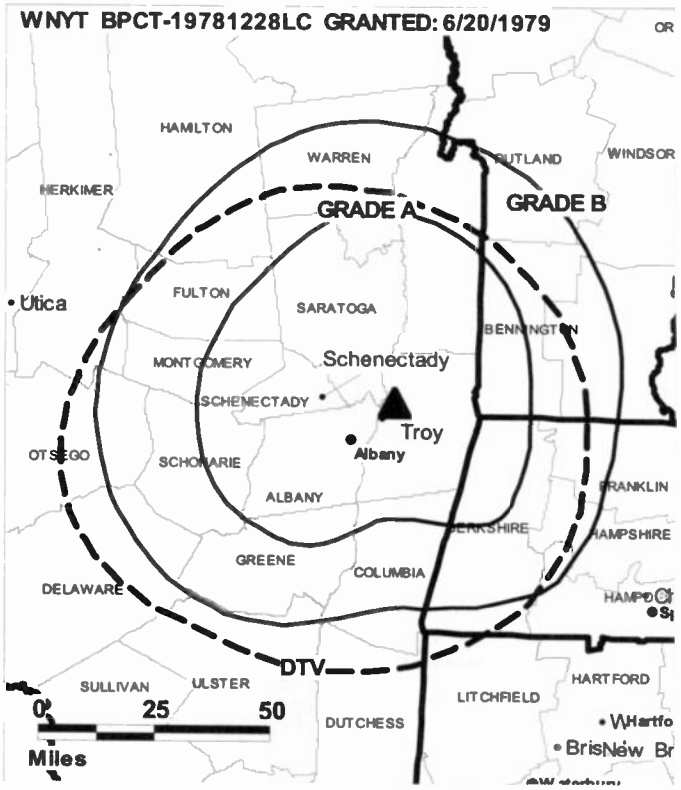

© 2008 Warren Communications News

Rob Madeo, Creative Services Director.

Stacy Nguyen, Traffic Manager.

City of License: Albany. **Station DMA:** Albany-Schenectady-Troy, NY. **Rank:** 56.

Circulation © 2007 Nielsen. Coverage based on Nielsen study.

GrandTotal	Cable TV Households	Non-cable TV Households	Total TV Households
Estimated Station Totals *	436,560	129,720	566,280
Average Weekly Circulation (2007)	322,374	67,894	390,268
Average Daily Circulation (2007)			211,360

Station DMA Total	Cable TV Households	Non-cable TV Households	Total TV Households
Estimated Station Totals *	425,250	129,720	554,970
Average Weekly Circulation (2007)	321,390	67,894	389,284
Average Daily Circulation (2007)			211,100

Other DMA Total	Cable TV Households	Non-cable TV Households	Total TV Households
Estimated Station Totals *	11,310	0	11,310
Average Weekly Circulation (2007)	984	0	984
Average Daily Circulation (2007)			260

*Estimated station totals are sums of the Nielsen TV and Cable TV household estimates for each county in which the station registers viewing of more than 5% as per the Nielsen Survey Methods.

WNYT-DT
Ch. 12

Network Service: NBC.

Licensee: WNYT-TV LLC, 3415 University Ave. W, St. Paul, MN 55114-2099.

Studio: 15 N. Pearl St., Albany, NY 12204.

Mailing Address: PO Box 4035, Albany, NY 12204.

Phone: 518-436-4791. **Fax:** 518-436-8524.

E-mail: comments@wnyt.com

Web Site: http://www.wnyt.com

Technical Facilities: Channel No. 12 (204-210 MHz). Authorized power: 9.1-kw visual, aural. Antenna: 1430-ft above av. terrain, 489-ft. above ground, 2270-ft. above sea level.

Latitude	42°	37'	31"
Longitude	74°	000'	38"

Note: Latitude and longitude coordinates shown are based on the North American Datum of 1927 (NAD 27) as currently required by the Mass Media Bureau of the FCC.

Ownership: Hubbard Broadcasting Inc. (Group Owner).

Began Operation: Station operating; no on-air date

Represented (legal): Holland & Knight LLP.

Represented (sales): Petry Television Inc.

Personnel:

Stephen P. Baboulis, General Manager.

Tony McManus, Sales Director.

George DeGonzague, Local Sales Manager.

Debbie Reynolds, National Sales Manager.

S. Paul Conti Jr., News Director.

Richard E. Klein, Chief Engineer.

Tom Blau, Accounting Manager.

Maryann Ryan, Special Promotion and Program Director.

WNYT-DT BPCDT-20010328AAX GRANTED: 1/18/2002

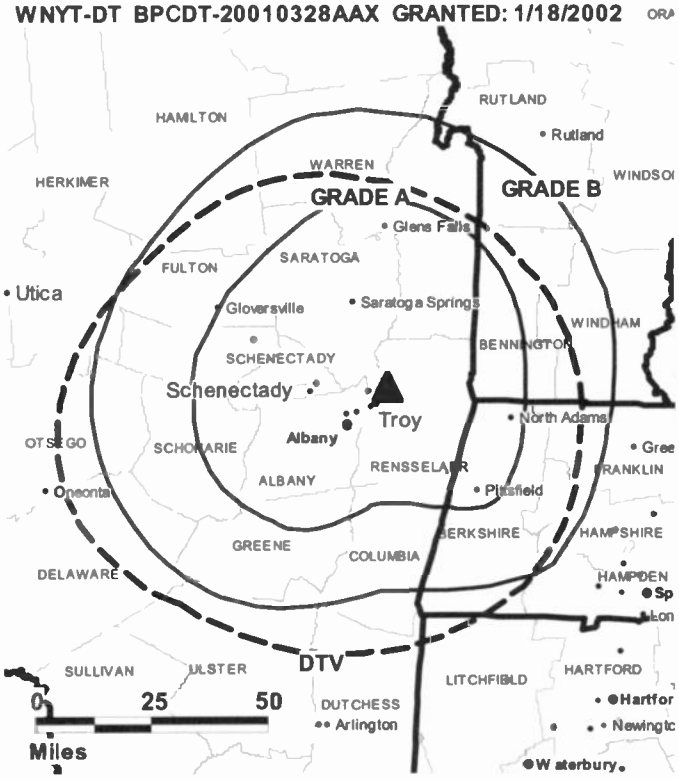

© 2008 Warren Communications News

Steve Robbins, Production Director.

Rob Madeo, Creative Services Director.

Stacy Nguyen, Traffic Manager.

City of License: Albany. **Station DMA:** Albany-Schenectady-Troy, NY. **Rank:** 56.

Nielsen Data: Not available.

WTEN

Ch. 10

(Operates satellite WCDC-TV, Adams)

Network Service: ABC.

Licensee: Young Broadcasting of Albany Inc., PO Box 1800, c/o Brooks, Pierce, McLendon, Humphrey & Leonard, Raleigh, NC 27602.

Studio: 341 Northern Blvd., Albany, NY 12204.

Mailing Address: 341 Northern Blvd., Albany, NY 12204.

Phone: 518-436-4822. **Fax:** 518-426-4792.

E-mail: news@wten.com

Web Site: http://www.wten.com

Technical Facilities: Channel No. 10 (192-198 MHz). Authorized power: 200-kw visual, 20-kw aural. Antenna: 1000-ft above av. terrain, 275-ft. above ground, 1805-ft. above sea level.

Latitude	42°	38'	15"
Longitude	73°	59'	54"

Transmitter: Beaver Dam Rd., Helderberg Mountain, New Scotland.

Note: Latitude and longitude coordinates shown are based on the North American Datum of 1927 (NAD 27) as currently required by the Mass Media Bureau of the FCC.

Satellite Earth Stations: Transmitter RCA; Andrew, 4.5-meter C-band; Vertex, 4.6-meter Ku-band; Andrew, 7.3-meter C-band; Harris, 9-meter C-band; M/A-Com, Harris, Avantek receivers.

News Services: Weather Services Inc., Sports News Satellite, CNN Newsource, AP, ABC NewsOne.

Ownership: Young Broadcasting Inc. (Group Owner).

Began Operation: October 14, 1953. As WROW-RV, sale of 83.4% to Lowell Thomas-Frank Smith group approved by FCC November 3, 1954 (Television Digest, Vol. 10:42, 45). Station switched from Ch. 41 and changed call letters to WCDA December 1, 1957 (Vol. 13:49). Sale by Capital Cities Broadcasting approved by FCC February 24, 1971 (Vol. 10:17; 11:9). Sale to Knight-Ridder by John B. Poole, et al., approved by FCC December 21, 1977 (Vol. 17:26). Sale to Young Broadcasting by Knight-Ridder approved by FCC August 24, 1989 (Vol. 29:13).

Represented (sales): Adam Young Inc.

Represented (legal): Brooks, Pierce, McLendon, Humphrey & Leonard LLP.

Represented (engineering): Smith & Fisher.

Personnel:

Rene LaSpina, President, General Manager & Program Director.

Ron Romines, General Sales Manager.

Mike Bruno, National Sales Manager.

Skeeter Lansing, Chief Engineer.

Connie Scott, Business Manager.

Jeff Cummings, Operations Manager.

Darlene Hime, Traffic Manager.

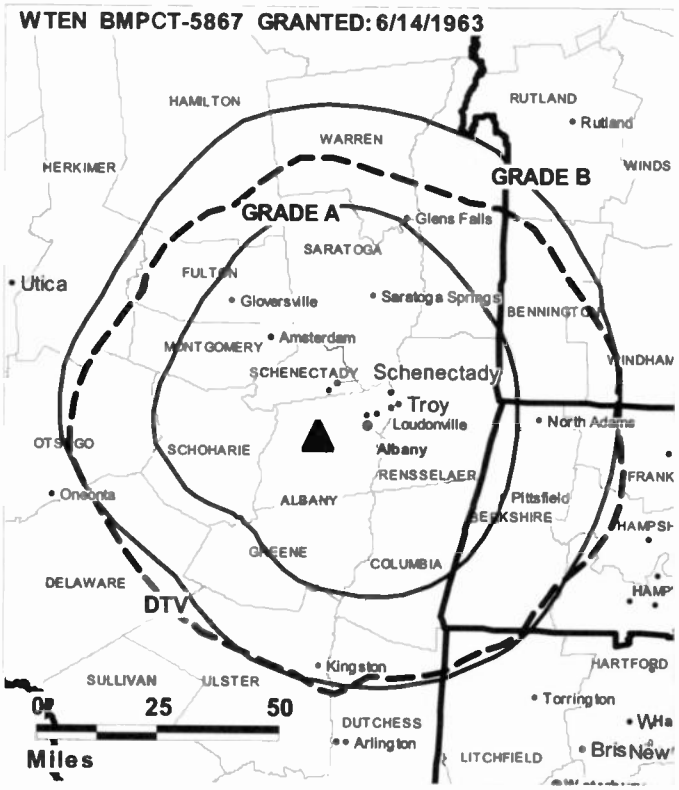

© 2008 Warren Communications News

City of License: Albany. **Station DMA:** Albany-Schenectady-Troy, NY. **Rank:** 56.

Circulation © 2007 Nielsen. Coverage based on Nielsen study.

GrandTotal	Cable TV Households	Non-cable TV Households	Total TV Households
Estimated Station Totals *	438,790	136,830	575,620
Average Weekly Circulation (2007)	291,573	73,364	364,937
Average Daily Circulation (2007)			180,287

Station DMA Total	Cable TV Households	Non-cable TV Households	Total TV Households
Estimated Station Totals *	425,250	129,720	554,970
Average Weekly Circulation (2007)	288,499	72,859	361,358
Average Daily Circulation (2007)			179,594

Other DMA Total	Cable TV Households	Non-cable TV Households	Total TV Households
Estimated Station Totals *	13,540	7,110	20,650
Average Weekly Circulation (2007)	3,074	505	3,579
Average Daily Circulation (2007)			693

*Estimated station totals are sums of the Nielsen TV and Cable TV household estimates for each county in which the station registers viewing of more than 5% as per the Nielsen Survey Methods.

WTEN-DT
Ch. 26

Network Service: ABC.

Licensee: Young Broadcasting of Albany Inc., PO Box 1800, c/o Brooks, Pierce, McLendon, Humphrey & Leonard, Raleigh, NC 27602.

Studio: 341 Northern Blvd., Albany, NY 12204.

Mailing Address: 341 Northern Blvd., Albany, NY 12204.

Phone: 518-436-4822. **Fax:** 518-426-4792.

E-mail: news@wten.com

Web Site: http://www.wten.com

Technical Facilities: Channel No. 26 (542-548 MHz). Authorized power: 700-kw max. visual, aural. Antenna: 1398-ft above av. terrain, 456-ft. above ground, 2237-ft. above sea level.

Latitude	42°	37'	31"
Longitude	74°	00'	38"

Note: Latitude and longitude coordinates shown are based on the North American Datum of 1927 (NAD 27) as currently required by the Mass Media Bureau of the FCC.

Ownership: Young Broadcasting Inc. (Group Owner).

Began Operation: Station operating; no on-air date

Personnel:

Rene LaSpina, President, General Manager & Program Director.

Ron Romines, General Sales Manager.

Mike Bruno, National Sales Manager.

Skeeter Lansing, Chief Engineer.

Connie Scott, Business Manager.

Jeff Cummings, Operations Manager.

WTEN-DT BMPCDT-20041028AEB GRANTED: 8/9/2005

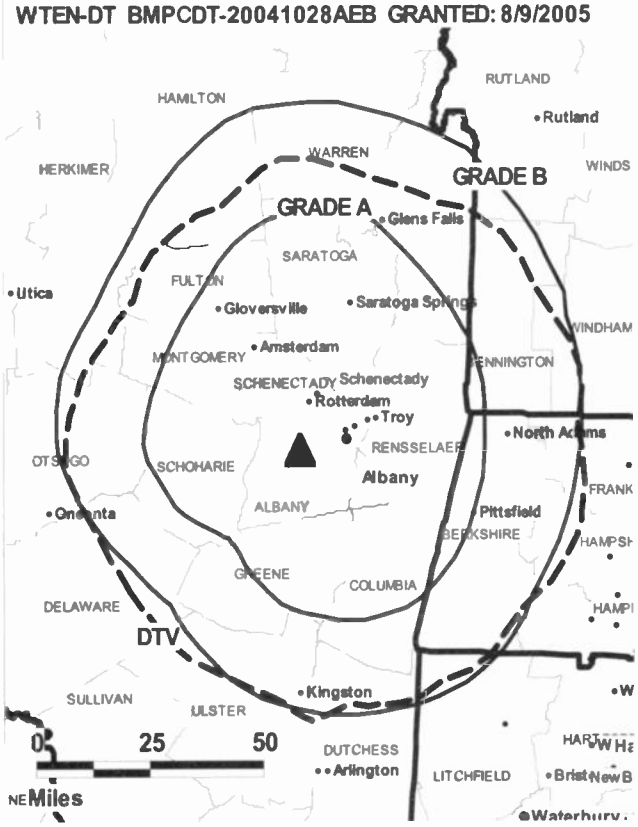

© 2008 Warren Communications News

Darlene Hime, Traffic Manager.

City of License: Albany. **Station OMA:** Albany-Schenectady-Troy, NY. **Rank:** 56.

Nielsen Data: Not available.

WXXA-DT
Ch. 7

Network Service: FOX.

Licensee: Clear Channel Broadcasting Licenses Inc., 2625 S Memorial Dr, Ste A, Tulsa, OK 74129.

FOX23: 28 Corporate Circle, Albany, NY 12203.

Mailing Address: 28 Corporate Circle, Albany, NY 12203.

Phone: 518-862-2323. **Fax:** 518-862-0865.

E-mail: jeffwhitson@fox23news.com

Web Site: http://www.fox23news.com

Technical Facilities: Channel No. 7 (174-180 MHz). Authorized power: 10-kw visual, aural. Antenna: 1424-ft above av. terrain, 489-ft. above ground, 2270-ft. above sea level.

Latitude	42°	37'	31"
Longitude	74°	00'	38"

Note: Latitude and longitude coordinates shown are based on the North American Datum of 1927 (NAD 27) as currently required by the Mass Media Bureau of the FCC.

Ownership: Clear Channel Communications Inc. (Group Owner).

Began Operation: December 15, 2005.

Represented (legal): Wiley Rein.

Represented (sales): Millennium Sales & Marketing.

Personnel:

Jeffrey Whitson, Vice President & General Manager.

Art Hunsinger, News Operations Manager.

Chuck Hunt, Sales Director.

Dan Scher, National Sales Manager.

Gene Ross, News Director.

Sarge Cathrall, Chief Engineer.

Paul Pelliccia, Program Director.

Keith Moran, Creative Services Director.

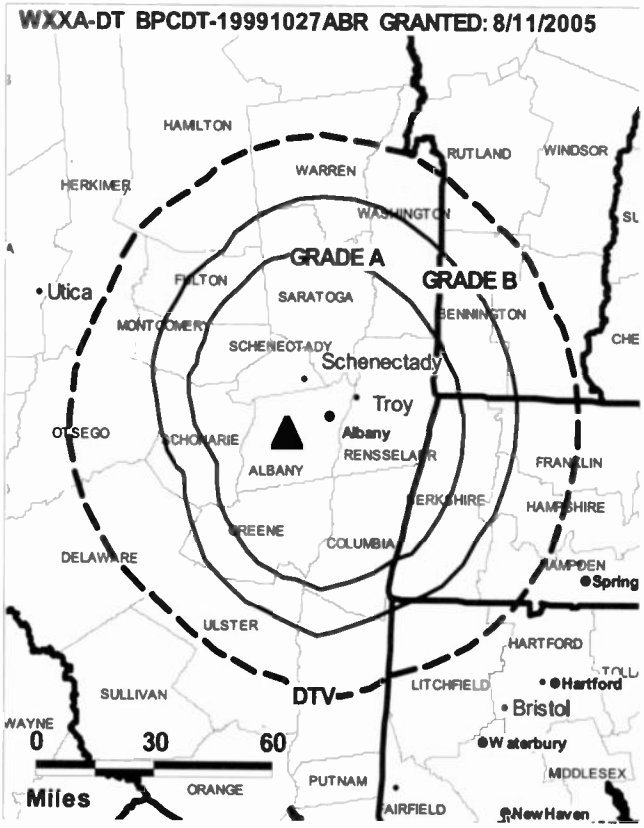

© 2008 Warren Communications News

Gene Lemme, Production Manager.

Alisha Siligato, Traffic Manager.

Ardelle Hirsch, Community & Client Services Director.

Christine Fico, Business Manager.

City of License: Albany. **Station DMA:** Albany-Schenectady-Troy, NY. **Rank:** 56.

Nielsen Data: Not available.

WXXA-TV
Ch. 23

Network Service: FOX.

Licensee: Clear Channel Broadcasting Licenses Inc., 2626 S Memorial Dr, Ste A, Tulsa, OK 74129.

Studio: 28 Corporate Circle, Albany, NY 12203.

Mailing Address: 28 Corporate Circle, Albany, NY 12203.

Phone: 518-862-2323. **Fax:** 518-862-0865.

E-mail: jeffwhitson@fox23news.com

Web Site: http://www.fox23news.com

Technical Facilities: Channel No. 23 (524-530 MHz). Authorized power: 3675-kw max. visual, aural. Antenna: 1191-ft above av. terrain, 421-ft. above ground, 2066-ft. above sea level.

Latitude	42°	37'	00"
Longitude	74°	00'	45"

Note: Latitude and longitude coordinates shown are based on the North American Datum of 1927 (NAD 27) as currently required by the Mass Media Bureau of the FCC.

Multichannel TV Sound: Stereo only.

Satellite Earth Stations: Transmitter Townsend; AFC, 3.7-meter Ku-band; Andrew, 4.5-meter C-band; Andrew, 7-meter C-band; Andrew receivers.

Ownership: Clear Channel Communications Inc. (Group Owner).

Began Operation: July 30, 1982. Sale to Heritage Broadcasting Group by James D. Boaz, et al., approved by FCC September 12, 1986 (Television Digest, Vol. 26:30). Sale to Clear Channel Television by Heritage Broadcasting Group approved by FCC November 22, 1994 (Vol. 34:38). Sale to Newport Television LLC pends.

Represented (sales): Millennium Sales & Marketing.

Represented (legal): Wiley Rein.

Personnel:

Jeffrey Whitson, Vice President & General Manager.

Art Hunsinger, News Operations Manager.

Chuck Hunt, Sales Director.

Kevin Twohill, Local Sales Manager.

Dan Scher, National Sales Manager.

Gene Ross, News Director.

Sargent Cathrall, Chief Engineer.

Paul Pelliccia, Program Director.

Keith Moran, Creative Services Director.

Gene Lemme, Production Manager.

Alisha Siligato, Traffic Manager.

WXXA-TV BPCT-20010418AAC GRANTED: 11/5/2001

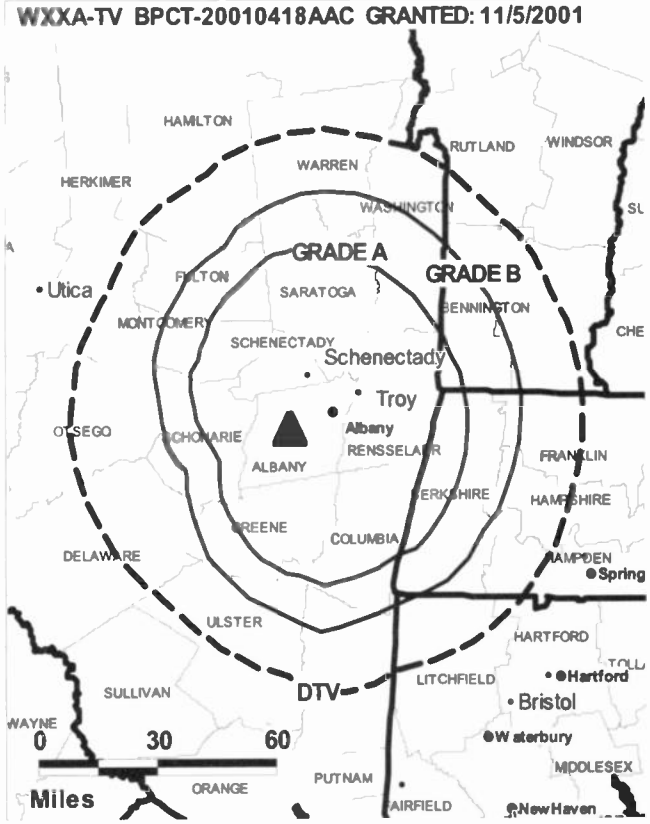

© 2008 Warren Communications News

Ardelle Hirsch, Community & Client Services Director.

Christine Fico, Business Manager.

City of License: Albany. **Station DMA:** Albany-Schenectady-Troy, NY. **Rank:** 56.

Circulation © 2007 Nielsen. Coverage based on Nielsen study.

GrandTotal	Cable TV Households	Non-cable TV Households	Total TV Households
Estimated Station Totals *	425,250	129,720	554,970
Average Weekly Circulation (2007)	240,682	57,408	298,090
Average Daily Circulation (2007)			105,593

Station DMA Total	Cable TV Households	Non-cable TV Households	Total TV Households
Estimated Station Totals *	425,250	129,720	554,970
Average Weekly Circulation (2007)	240,682	57,408	298,090
Average Daily Circulation (2007)			105,593

*Estimated station totals are sums of the Nielsen TV and Cable TV household estimates for each county in which the station registers viewing of more than 5% as per the Nielsen Survey Methods.

WYPX-DT
Ch. 50

Network Service: ION.

Licensee: Paxson Albany License Inc., 601 Clearwater Park Rd., West Palm Beach, FL 33401-6233.

Studio: 1 Charles Blvd., Guiderland, NY 12084.

Mailing Address: 1 Charles Blvd., Guilderland, NY 12084.

Phone: 518-464-0143. **Fax:** 518-464-0633.

E-mail: cushkow@wnyt.com

Web Site: http://www.ionline.tv

Technical Facilities: Channel No. 50 (686-692 MHz). Authorized power: 450-kw max. visual, aural. Antenna: 679-ft above av. terrain, 675-ft. above ground, 1420-ft. above sea level.

Latitude	42°	59'	04"
Longitude	74°	10'	56"

Transmitter: 0.6-mi. NE of intersection of State Hwy. 30 & County Hwy. 39.

Note: Latitude and longitude coordinates shown are based on the North American Datum of 1927 (NAD 27) as currently required by the Mass Media Bureau of the FCC.

Ownership: ION Media Networks Inc. (Group Owner).

Began Operation: September 15, 2004.

Represented (legal): Dow Lohnes PLLC.

Personnel:

Charmaine Ushkow, General Manager.

Claude B. Pine, Chief Engineer.

Laura Oubossarsky, Business Manager.

Chris Lorio, Program & Promotion Director.

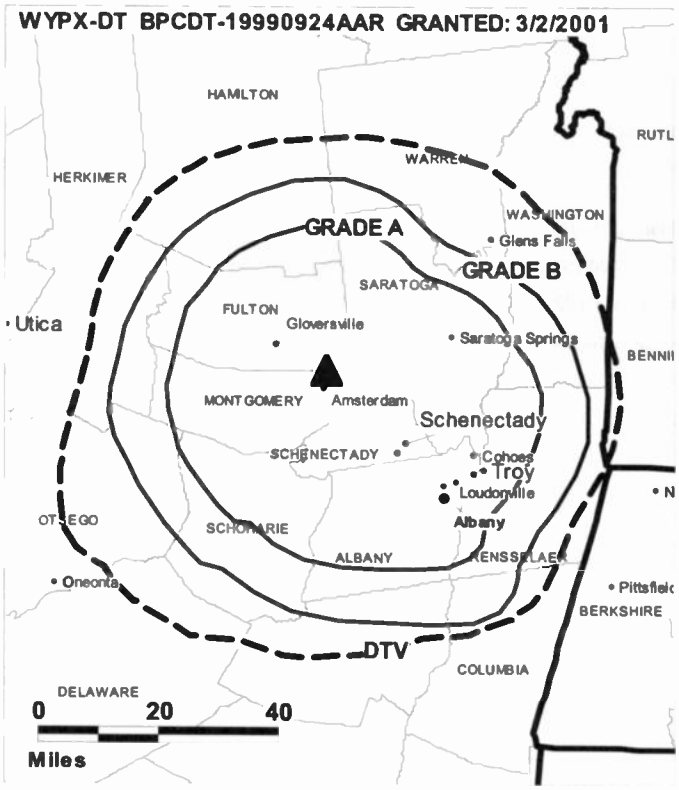

© 2008 Warren Communications News

Renee Osterlitz, Traffic Manager.

City of License: Amsterdam. **Station DMA:** Albany-Schenectady-Troy, NY. **Rank:** 56.

Nielsen Data: Not available.

WPXJ-TV

Ch. 51

Network Service: ION.

Licensee: Paxson Buffalo License Inc., 601 Clearwater Park Rd., West Palm Beach, FL 33401-6233.

Studio: 259 Delaware Ave., Buffalo, NY 14202.

Mailing Address: 259 Delaware Ave., Buffalo, NY 14202.

Phone: 716-852-1818; 800-380-2658. **Fax:** 716-852-8288.

E-mail: barbaralipka@ionmedia.tv

Web Site: http://www.ionline.tv

Technical Facilities: Channel No. 51 (692-698 MHz). Authorized power: 4200-kw max. visual, aural. Antenna: 909-ft above av. terrain, 974-ft. above ground, 1923-ft. above sea level.

Latitude	42°	53'	42"
Longitude	78°	00'	56"

Transmitter: Approx. 0.6-mi. SW of Roger & Perry Rds. intersection, N of Pavillion.

Note: Latitude and longitude coordinates shown are based on the North American Datum of 1927 (NAD 27) as currently required by the Mass Media Bureau of the FCC.

LMA: Local marketing agreement with WGRZ-TV (N), Buffalo.

Ownership: ION Media Networks Inc. (Group Owner).

Began Operation: September 1, 1998. Transfer to CIG Media LLC pends. Received FCC approval August 1, 2005 to surrender its digital allotment on Channel 53 and flash cut to digital transmission on its analog Channel 51 at a future date. Sale of permit from Fant Broadcasting Co. LLC to present owner approved by FCC July 15, 1997.

Represented (legal): Dow Lohnes PLLC.

Represented (engineering): du Treil, Lundin & Rackley Inc.

Personnel:

Barb Lipka, General Manager & Business Manager.

Bill Shepard, General Sales Manager.

Don Angelo, Local Sales Manager.

David Martin, Chief Engineer.

Patty Wolfsohn, Traffic Manager.

City of License: Batavia. **Station DMA:** Buffalo, NY. **Rank:** 50.

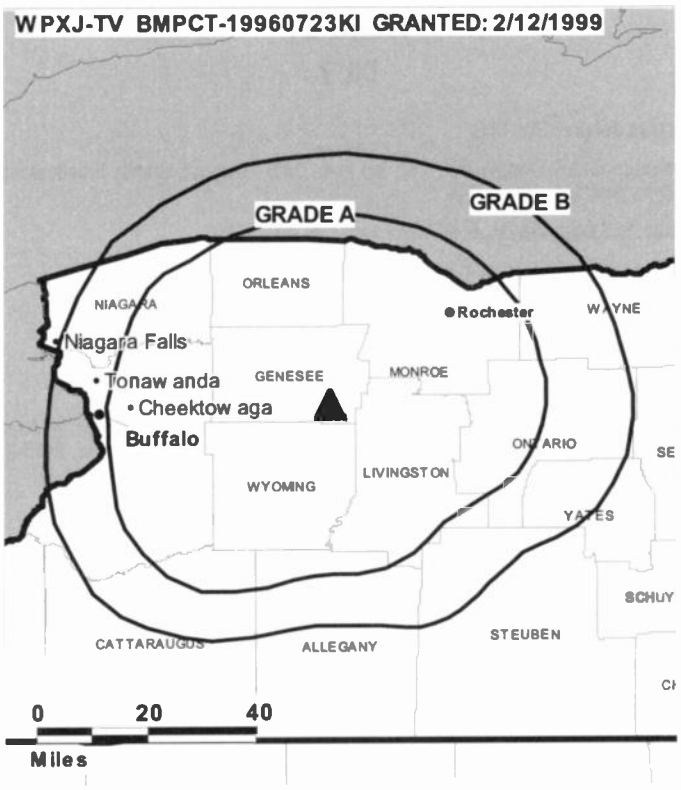

© 2008 Warren Communications News

Circulation © 2007 Nielsen. Coverage based on Nielsen study.

GrandTotal	Cable TV Households	Non-cable TV Households	Total TV Households
Estimated Station Totals *	373,890	23,440	397,330
Average Weekly Circulation (2007)	21,155	1,860	23,015
Average Daily Circulation (2007)			4,973

Station DMA Total	Cable TV Households	Non-cable TV Households	Total TV Households
Estimated Station Totals *	362,270	12,870	375,140
Average Weekly Circulation (2007)	20,481	1,258	21,739
Average Daily Circulation (2007)			4,662

Other DMA Total	Cable TV Households	Non-cable TV Households	Total TV Households
Estimated Station Totals *	11,620	10,570	22,190
Average Weekly Circulation (2007)	674	602	1,276
Average Daily Circulation (2007)			311

*Estimated station totals are sums of the Nielsen TV and Cable TV household estimates for each county in which the station registers viewing of more than 5% as per the Nielsen Survey Methods.

WBNG-DT
Ch. 7

Network Service: CW, CBS.

Licensee: WBNG License Inc., 767 3rd Ave., 34th Floor, c/o Granite Broadcasting Corp., New York, NY 10017.

Studio: 560 Columbia Dr., Suite 1, Johnson City, NY 13790.

Mailing Address: 560 Columbia Dr., Suite 1, Johnson City, NY 13790.

Phone: 607-729-8812. **Fax:** 607-797-6211.

E-mail: jmcnamara@wbngtv.com

Web Site: http://www.wbng.com

Technical Facilities: Channel No. 7 (174-180 MHz). Authorized power: 20.4-kw visual, aural. Antenna: 1122-ft above av. terrain, 660-ft. above ground, 2425-ft. above sea level.

Latitude	42°	03'	31"
Longitude	75°	57'	06"

Note: Latitude and longitude coordinates shown are based on the North American Datum of 1927 (NAD 27) as currently required by the Mass Media Bureau of the FCC.

Ownership: Granite Broadcasting Corp. (Group Owner).

Began Operation: September 9, 2003.

Represented (legal): Akin, Gump, Strauss, Hauer & Feld LLP.

Represented (sales): TeleRep Inc.

Personnel:

Les Vann, Executive Vice President Central & Southern New York.

Bob Krummenacher, Vice President & Station Manager.

Denise Edmister, National Sales Manager.

Greg Catlin, News Director.

Michael Calkins, Chief Engineer.

Richard Steika, Business Manager.

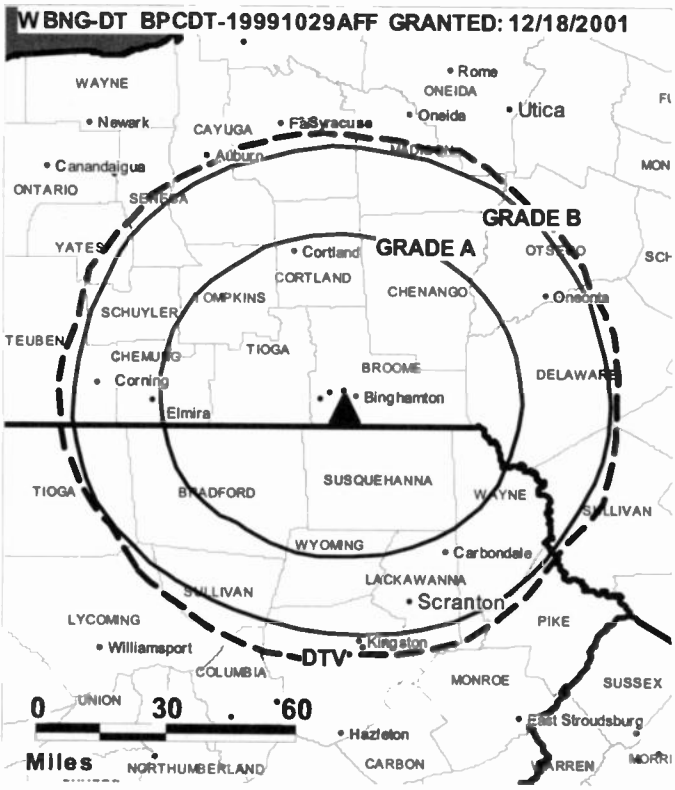

© 2008 Warren Communications News

Kate Garger, Program Director.

Aki Peterson, Creative Services Director & Production Manager.

Janet Heatherman, Traffic Manager.

City of License: Binghamton. **Station DMA:** Binghamton, NY. **Rank:** 156.

Nielsen Data: Not available.

WBNG-TV
Ch. 12

Network Service: CBS.

Licensee: WBNG License Inc., 767 3rd Ave., 34th Floor, c/o Granite Broadcasting Corp., New York, NY 10017.

Studio: 560 Columbia Dr., Suite 1, Johnson City, NY 13790.

Mailing Address: 560 Columbia Dr., Suite 1, Johnson City, NY 13790.

Phone: 607-729-8812. **Fax:** 607-797-6211.

E-mail: jmcnamara@wbngtv.com

Web Site: http://www.wbng.com

Technical Facilities: Channel No. 12 (204-210 MHz). Authorized power: 168-kw visual, 18-kw aural. Antenna: 1210-ft above av. terrain, 789-ft. above ground, 2554-ft. above sea level.

Latitude	42°	03'	33"
Longitude	75°	57'	06"

Transmitter: Ingraham Hill Rd.

Note: Latitude and longitude coordinates shown are based on the North American Datum of 1927 (NAD 27) as currently required by the Mass Media Bureau of the FCC.

Satellite Earth Stations: Transmitter Harris; AFC, 3.7-meter Ku-band; Scientific-Atlanta, 4.5-meter C-band; Scientific-Atlanta, 7-meter C-band; Scientific-Atlanta, M/A-Com receivers.

News Services: CNN Newsource, CBS Newspath, AP.

Ownership: Granite Broadcasting Corp. (Group Owner).

Began Operation: December 1, 1949. Transfer from W. Don Cornwell to SP Granite LLC (Silver Point Capital) as part of Chapter 11 reorganization approved by FCC May 21, 2007. Involuntary transfer to debtor in possession approved by FCC December 20, 2006. Sale to present owner by Television Station Group Holdings LLC approved by FCC March 8, 2006. Sale to Television Station Group Holdings LLC by Gateway Communications Inc. approved by FCC October 27, 2000. Sale to Gateway Communications Inc. by Triangle Publications approved by FCC September 20, 1972. Previous sale to Triangle by John C. Clark interests approved by FCC May 4, 1955.

Represented (legal): Akin, Gump, Strauss, Hauer & Feld LLP.

Represented (sales): TeleRep Inc.

Represented (engineering): Bryan Cave LLP.

Personnel:

Les Vann, Executive Vice President Central & Southern New York.

Bob Krummenacker, Vice President & Station Manager.

Denise Edmister, National Sales Manager.

Greg Catlin, News Director.

Michael Calkins, Chief Engineer.

Richard Steika, Business Manager.

Kate Garger, Program Director.

Aki Peterson, Creative Services Director & Production Manager.

WBNG-TV BPCT-198703313L GRANTED: 6/24/1987

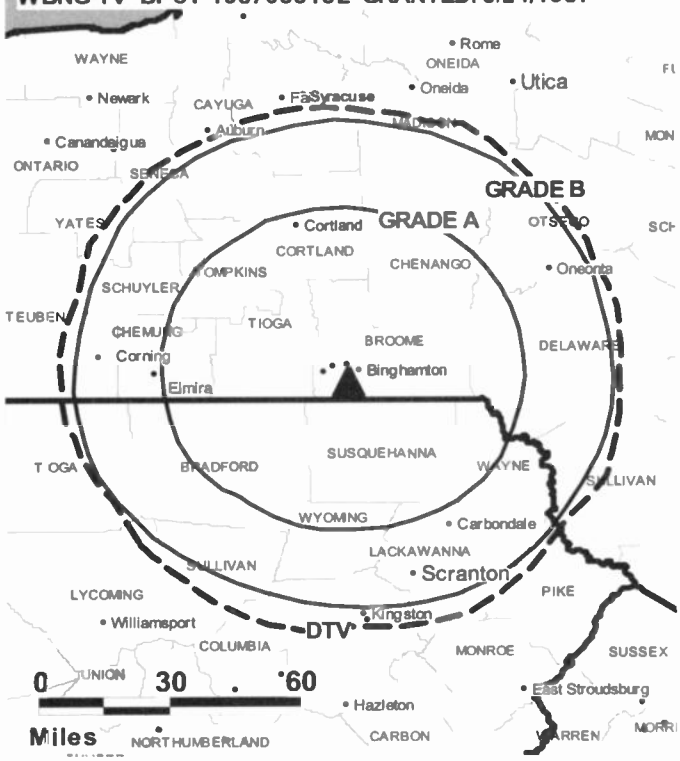

© 2008 Warren Communications News

Janet Heatherman, Traffic Manager.

City of License: Binghamton. **Station DMA:** Binghamton, NY. **Rank:** 156.

Circulation © 2007 Nielsen. Coverage based on Nielsen study.

GrandTotal	Cable TV Households	Non-cable TV Households	Total TV Households
Estimated Station Totals *	240,540	103,250	343,790
Average Weekly Circulation (2007)	141,051	22,524	163,575
Average Daily Circulation (2007)			86,923

Station DMA Total	Cable TV Households	Non-cable TV Households	Total TV Households
Estimated Station Totals *	101,310	36,910	138,220
Average Weekly Circulation (2007)	81,481	15,039	96,520
Average Daily Circulation (2007)			59,078

Other DMA Total	Cable TV Households	Non-cable TV Households	Total TV Households
Estimated Station Totals *	139,230	66,340	205,570
Average Weekly Circulation (2007)	59,570	7,485	67,055
Average Daily Circulation (2007)			27,845

*Estimated station totals are sums of the Nielsen TV and Cable TV household estimates for each county in which the station registers viewing of more than 5% as per the Nielsen Survey Methods.

WICZ-DT
Ch. 8

Network Service: FOX.

Licensee: Stainless Broadcasting LP, 2111 University Park Dr., Suite 650, Okemos, MI 48864-6913.

Studio: 4600 Vestal Pkwy. E, Vestal, NY 13850.

Mailing Address: 4600 Vestal Pkwy. E, Vestal, NY 13850.

Phone: 607-770-4040. **Fax:** 607-798-7950.

E-mail: wicztv@aol.com

Web Site: http://www.wicz.com

Technical Facilities: Channel No. 8 (180-186 MHz). Authorized power: 7.9-kw visual, aural. Antenna: 1217-ft above av. terrain, 886-ft. above ground, 2511-ft. above sea level.

Latitude	42°	03'	22"
Longitude	75°	56'	39"

Note: Latitude and longitude coordinates shown are based on the North American Datum of 1927 (NAD 27) as currently required by the Mass Media Bureau of the FCC.

Ownership: Stainless Broadcasting LP.

Began Operation: May 1, 2002.

Represented (legal): Leventhal, Senter & Lerman PLLC.

Represented (sales): Continental Television Sales.

Personnel:

Shelley Ege, President.

John Leet, General Manager.

Kent Garret, Station & News Director.

Wayne Gordon, General Sales Manager.

Tony McMahon, National Sales Manager.

Stephen R. Miller, Chief Engineer.

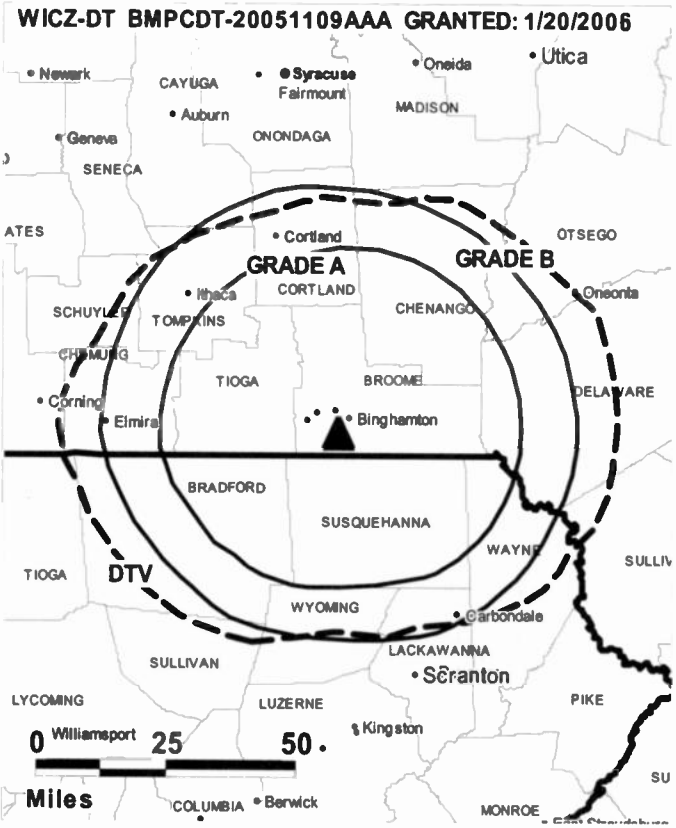

© 2008 Warren Communications News

Susan Graves, Business Manager.

Vernon Rowlands, Program & Promotion Director.

Marianne McGoff, Traffic Manager.

City of License: Binghamton. **Station DMA:** Binghamton, NY. **Rank:** 156.

Nielsen Data: Not available.

WICZ-TV
Ch. 40

Network Service: FOX.

Licensee: Stainless Broadcasting LP, 2111 University Park Dr., Suite 650, Okemos, MI 48864-6913.

Studio: 4600 Vestal Pkwy. E, Vestal, NY 13850.

Mailing Address: 4600 Vestal Pkwy. E, Vestal, NY 13850.

Phone: 607-770-4040. **Fax:** 607-798-7950.

E-mail: fox40@wicz.com

Web Site: http://www.wicz.com/

Technical Facilities: Channel No. 40 (626-632 MHz). Authorized power: 468.3-kw max. visual, 37-kw aural. Antenna: 1230-ft above av. terrain, 930-ft. above ground, 2555-ft. above sea level.

Latitude	42°	03'	22"
Longitude	75°	56'	39"

Transmitter: Ingraham Hill Rd., approx. 4.5-mi. SW of center of Binghamton.

Note: Latitude and longitude coordinates shown are based on the North American Datum of 1927 (NAD 27) as currently required by the Mass Media Bureau of the FCC.

Multichannel TV Sound: Stereo only.

Satellite Earth Station: Transmitter Acrodyne; Scientific-Atlanta, 4.6-meter; Scientific-Atlanta, Harris receivers.

Ownership: Stainless Broadcasting LP.

Began Operation: November 1, 1957. Sale to present owner by Stainless Enterprises of Pennsylvania approved by FCC July 15, 1997. Sale to Stainless Enterprises of Pennsylvania by Binghamton Press (Gannett) approved by FCC February 22, 1971 (Television Digest, Vol. 10:31).

Represented (sales): Continental Television Sales.

Represented (legal): Leventhal, Senter & Lerman PLLC.

Personnel:

Shelley Ege, President.

John Leet, General Manager.

Kent Garret, Station & News Director.

Wayne Gordon, General Sales Manager.

Tony McMahon, National Sales Manager.

Steve Miller, Chief Engineer.

Susan Graves, Business Manager.

Vernon Rowlands, Program & Promotion Director.

Marianne McGoff, Traffic Manager.

City of License: Binghamton. **Station DMA:** Binghamton, NY. **Rank:** 156.

WICZ-TV BPCT-19890801KH GRANTED: 8/28/1989

© 2008 Warren Communications News

Circulation © 2007 Nielsen. Coverage based on Nielsen study.

GrandTotal	Cable TV Households	Non-cable TV Households	Total TV Households
Estimated Station Totals *	154,310	67,860	222,170
Average Weekly Circulation (2007)	74,656	11,098	85,754
Average Daily Circulation (2007)			29,004

Station DMA Total	Cable TV Households	Non-cable TV Households	Total TV Households
Estimated Station Totals *	101,310	29,200	130,510
Average Weekly Circulation (2007)	58,821	8,405	67,226
Average Daily Circulation (2007)			23,899

Other DMA Total	Cable TV Households	Non-cable TV Households	Total TV Households
Estimated Station Totals *	53,000	38,660	91,660
Average Weekly Circulation (2007)	15,835	2,693	18,528
Average Daily Circulation (2007)			5,105

*Estimated station totals are sums of the Nielsen TV and Cable TV household estimates for each county in which the station registers viewing of more than 5% as per the Nielsen Survey Methods.

WIVT
Ch. 34

Network Service: ABC.

Licensee: Central NY News Inc., 2625 S Memorial Dr, Ste A, Tulsa, OK 74129.

Studio: 203 Ingraham Hill Rd., Binghamton, NY 13903.

Mailing Address: 203 Ingraham Hill Rd., Binghamton, NY 13903.

Phone: 607-723-7464. **Fax:** 607-723-1034.

E-mail: newschannel34@newschannel34.com

Web Site: http://www.newschannel34.com

Technical Facilities: Channel No. 34 (590-596 MHz). Authorized power: 2820-kw max. visual, aural. Antenna: 928-ft above av. terrain, 528-ft. above ground, 2218-ft. above sea level.

Latitude	42°	03'	39"
Longitude	75°	56'	36"

Note: Latitude and longitude coordinates shown are based on the North American Datum of 1927 (NAD 27) as currently required by the Mass Media Bureau of the FCC.

Satellite Earth Stations: Transmitter Comark; RCA, 3-meter Ku-band; Harris, 3-meter Ku-band; Scientific-Atlanta, 4-meter C-band; Comtech, 4-meter C-band; Andrew, 4.5-meter C-band; Scientific-Atlanta, Microwave Assoc., Drake, Avantek receivers.

News Service: AP.

LMA: Local marketing agreement with WETM-TV (N), Elmira.

Ownership: Clear Channel Communications Inc. (Group Owner).

Began Operation: November 24, 1962. Transfer of control to Arthur, Hessen and Lazare by Alfred E. Anscomb (53.13%) and James E. Greeley (10.4%) approved by FCC August 17, 1966 (Television Digest, Vol. 6:34). Sale to Pinnacle Communications Inc. approved by FCC August 7, 1978. Sale to Citadel Communications approved by FCC August 6, 1986. Sale to US Broadcast Group approved by FCC January 23, 1996 (Vol. 35:35). Sale to The Ackerley Group by US Broadcast Group approved by FCC July 29, 1998. In stock swap, Clear Channel Broadcasting Inc. acquired The Ackerley Group. FCC approved deal May 29, 2002 (Vol. 41:42, 42:22). Sale to TV Acquisition LLC pends.

Represented (sales): Blair Television.

Represented (legal): Wiley Rein.

Personnel:

John Birchall, Vice President & General Manager.

Lisa Lovell-Ayers, News Director.

John King, Chief Engineer.

Jim LaVasser, Promotion & Program Director.

Kelly Webb, Traffic Manager.

City of License: Binghamton. **Station DMA:** Binghamton, NY. **Rank:** 156.

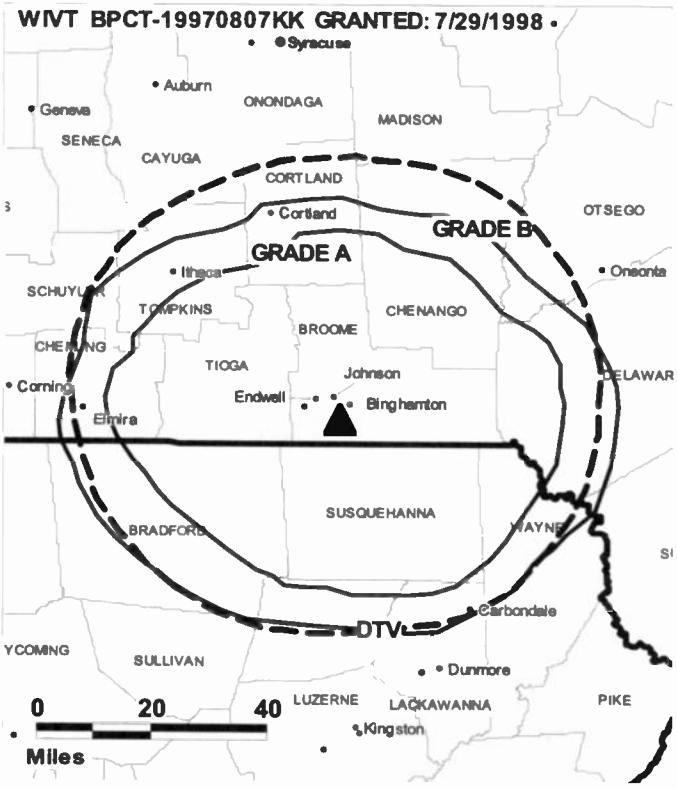

© 2008 Warren Communications News

Circulation © 2007 Nielsen. Coverage based on Nielsen study.

GrandTotal	Cable TV Households	Non-cable TV Households	Total TV Households
Estimated Station Totals *	132,590	45,890	178,480
Average Weekly Circulation (2007)	59,466	8,912	68,378
Average Daily Circulation (2007)			28,732

Station DMA Total	Cable TV Households	Non-cable TV Households	Total TV Households
Estimated Station Totals *	101,310	29,200	130,510
Average Weekly Circulation (2007)	55,068	8,012	63,080
Average Daily Circulation (2007)			27,510

Other DMA Total	Cable TV Households	Non-cable TV Households	Total TV Households
Estimated Station Totals *	31,280	16,690	47,970
Average Weekly Circulation (2007)	4,398	900	5,298
Average Daily Circulation (2007)			1,222

*Estimated station totals are sums of the Nielsen TV and Cable TV household estimates for each county in which the station registers viewing of more than 5% as per the Nielsen Survey Methods.

WIVT-DT
Ch. 4

Network Service: ABC.

Licensee: Central NY News Inc., 2625 S Memorial Dr, Ste A, Tulsa, OK 74129.

Studio: 203 Ingraham Hill Rd., Binghamton, NY 13903.

Mailing Address: 203 Ingraham Hill Rd., Binghamton, NY 13903.

Phone: 607-723-7464. **Fax:** 607-723-1034.

E-mail: newschannel34@newschannel34.com

Web Site: http://www.newschannel34.com

Technical Facilities: Channel No. 4 (66-72 MHz). Authorized power: 1.5-kw visual, aural. Antenna: 863-ft above av. terrain, 486-ft. above ground, 2155-ft. above sea level.

Latitude	42°	003'	39"
Longitude	75°	56'	36"

Note: Latitude and longitude coordinates shown are based on the North American Datum of 1927 (NAD 27) as currently required by the Mass Media Bureau of the FCC.

Ownership: Clear Channel Communications Inc. (Group Owner).

Began Operation: June 16, 2003. Standard and High Definition.

Represented (sales): Blair Television.

Represented (legal): Wiley Rein.

Personnel:

John Birchall, Vice President & General Manager.

Lisa Lovell-Ayers, News Director.

John King, Chief Engineer.

Jim LaVasser, Promotion & Program Director.

Kelly Webb, Traffic Manager.

WIVT-DT BMPCDT-20021213AAS GRANTED: 12/3/2003

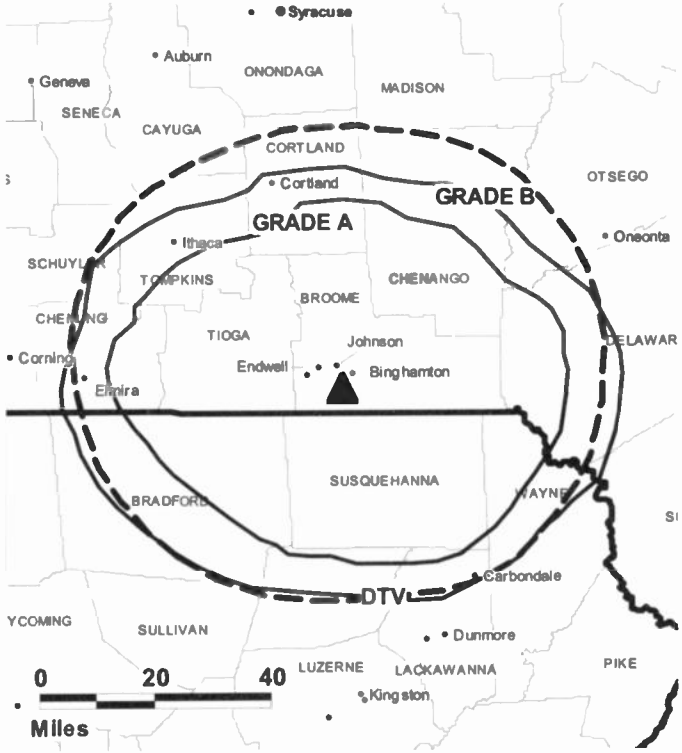

© 2008 Warren Communications News

City of License: Binghamton. **Station DMA:** Binghamton, NY. **Rank:** 156.

Nielsen Data: Not available.

WGRZ-DT
Ch. 33

Network Service: NBC.

Licensee: Multimedia Entertainment Inc., 7950 Jones Branch Dr, c/o Gannett Co., McLean, VA 22102.

Studio: 259 Delaware Ave., Buffalo, NY 14202.

Mailing Address: 259 Delaware Ave., Buffalo, NY 14202.

Phone: 716-849-2222. **Fax:** 716-849-7600.

E-mail: webmaster@wgrz.com

Web Site: http://www.wgrz.com

Technical Facilities: Channel No. 33 (584-590 MHz). Authorized power: 480-kw max. visual, aural. Antenna: 968-ft above av. terrain, 874-ft. above ground, 2227-ft. above sea level.

Latitude	42°	43'	07"
Longitude	78°	33'	47"

Note: Latitude and longitude coordinates shown are based on the North American Datum of 1927 (NAD 27) as currently required by the Mass Media Bureau of the FCC.

Ownership: Gannett Co. Inc. (Group Owner).

Began Operation: August 1, 2002. High Definition.

Represented (sales): Blair Television.

Personnel:

Joe Toellner, President & General Manager.

Bill Shepard, General Sales Manager.

Don Angelo, Local Sales Manager.

David Luka, National Sales Manager.

Ellen Crooke, News Director.

Boomer Connell, Chief Engineer & Production Manager.

Patty Krzeminiski, Business Manager.

Paulette Harris, Program Administrator.

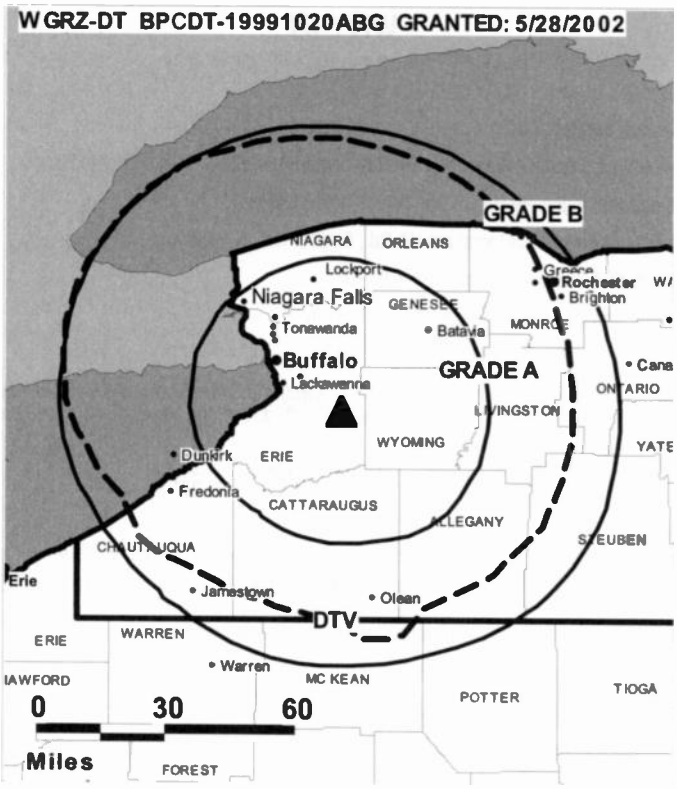

© 2008 Warren Communications News

Alisse Sikes, Marketing Director.

Michael Morano, Research Director.

Marilyn Teranova, Traffic Manager.

City of License: Buffalo. **Station DMA:** Buffalo, NY. **Rank:** 50.

Nielsen Data: Not available.

WGRZ-TV
Ch. 2

Network Service: NBC.

Licensee: Multimedia Entertainment Inc., 7950 Jones Branch Dr, c/o Gannett Co., McLean, VA 22102.

Studio: 259 Delaware Ave., Buffalo, NY 14202.

Mailing Address: 259 Delaware Ave., Buffalo, NY 14202.

Phone: 716-849-2222. **Fax:** 716-849-7600.

E-mail: webmaster@wgrz.com

Web Site: http://www.wgrz.com

Technical Facilities: Channel No. 2 (54-60 MHz). Authorized power: 93.3-kw visual, aural. Antenna: 1019-ft above av. terrain, 925-ft. above ground, 2278-ft. above sea level.

Latitude	42°	43'	07"
Longitude	78°	33'	48"

Note: Latitude and longitude coordinates shown are based on the North American Datum of 1927 (NAD 27) as currently required by the Mass Media Bureau of the FCC.

Multichannel TV Sound: Stereo only.

Satellite Earth Stations: Transmitter Harris; Harris, 3-meter Ku-band; Harris, 6-meter Ku-band; Harris, 9-meter C-band; Harris receivers.

News Services: NBC News Channel, AP.

LMA: Local marketing agreement with WPXJ-TV (X), Batavia.

Ownership: Gannett Co. Inc. (Group Owner).

Began Operation: August 14, 1954. Sale to Taft by Transcontinent Television Corp. approved by FCC February 19, 1964 (Television Digest, Vol 3:15, 16, 31; 4:8). Sale to General Cinema Corp. by Taft Broadcasting in exchange for WCIX(TV) Ch.6, Miami, FL approved by FCC February 24, 1983. Sale to Robert N. Smith, William S. Reyner, George D. Lilly, et al., approved by FCC July 31, 1986 (Vol. 26:13; 40). Sale to Tak Communications Inc. approved by FCC June 24, 1988 (Vol. 28:19). Sale to Michael Eskridge approved by FCC January 27, 1993. License reassigned in 1994. Sale to Argyle Television Inc. approved by FCC April 20, 1995 (Vol. 35:9, 44). Swap with WZZM-TV, Grand Rapids for Gannett Broadcasting Group's KOCO-TV, Oklahoma City & WLWT, Cincinnati approved by FCC January 27, 1997 (Vol. 36:49; 37:5, 6).

Represented (sales): Blair Television.

Represented (legal): Reed, Smith, Shaw & McClay.

Personnel:

Jim Toellner, President & General Manager.

Bill Shepard, General Sales Manager.

Don Angelo, Local Sales Manager.

David Luka, National Sales Manager.

Ellen Crooke, News Director.

Boomer Connell, Chief Engineering & Production Manager.

Patty Krzeminiski, Business Manager.

Paulette Harris, Program Administrator.

Alisse Sikes, Marketing Manager.

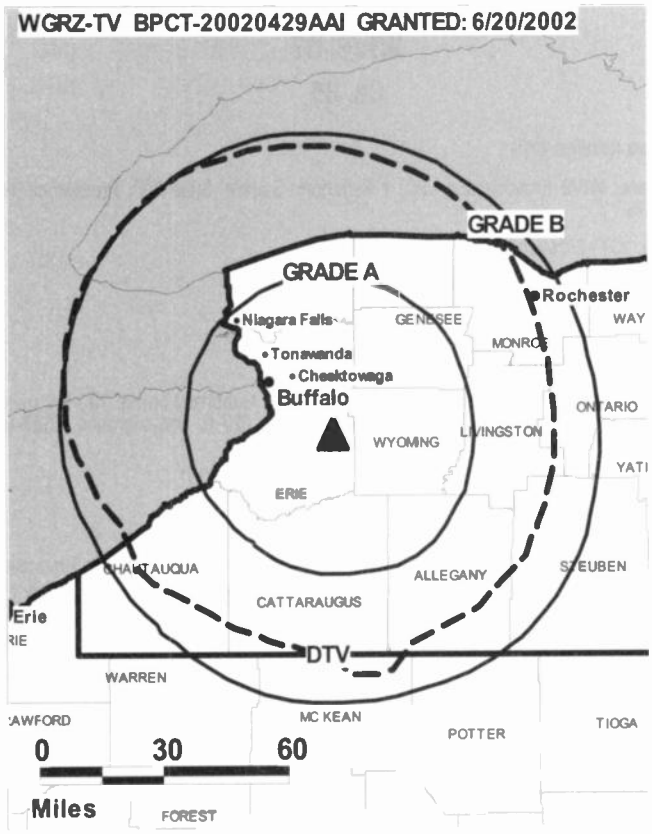

© 2008 Warren Communications News

Michael Morano, Research Director.

Marilyn Teranova, Traffic Manager.

City of License: Buffalo. **Station DMA:** Buffalo, NY. **Rank:** 50.

Circulation © 2007 Nielsen. Coverage based on Nielsen study.

GrandTotal	Cable TV Households	Non-cable TV Households	Total TV Households
Estimated Station Totals *	458,540	204,920	663,460
Average Weekly Circulation (2007)	326,257	135,011	461,268
Average Daily Circulation (2007)			245,737

Station DMA Total	Cable TV Households	Non-cable TV Households	Total TV Households
Estimated Station Totals *	435,070	204,920	639,990
Average Weekly Circulation (2007)	321,342	135,011	456,353
Average Daily Circulation (2007)			244,780

Other DMA Total	Cable TV Households	Non-cable TV Households	Total TV Households
Estimated Station Totals *	23,470	0	23,470
Average Weekly Circulation (2007)	4,915	0	4,915
Average Daily Circulation (2007)			957

*Estimated station totals are sums of the Nielsen TV and Cable TV household estimates for each county in which the station registers viewing of more than 5% as per the Nielsen Survey Methods.

WIVB-DT
Ch. 39

Network Service: CBS.

Licensee: WIVB Broadcasting LLC, 4 Richmond Square, Suite 200, Providence, RI 02906.

Studio: 2077 Elmwood Ave., Buffalo, NY 14207.

Mailing Address: 2077 Elmwood Ave., Buffalo, NY 14207.

Phone: 716-874-4410. **Fax:** 716-879-4896.

Web Site: http://www.wivb.com

Technical Facilities: Channel No. 39 (320-626 MHz). Authorized power: 790-kw max. visual, aural. Antenna: 1368-ft above av. terrain, 1027-ft. above ground, 2667-ft. above sea level.

Latitude	42°	39'	33"
Longitude	78°	37'	33"

Note: Latitude and longitude coordinates shown are based on the North American Datum of 1927 (NAD 27) as currently required by the Mass Media Bureau of the FCC.

Ownership: LIN TV Corp. (Group Owner).

Began Operation: June 9, 2002. Standard Definition.

Represented (sales): Blair Television.

Personnel:

Chris Musial, President & General Manager.

Ed Bassler, Director of Sales.

Rosalyn Mercio, Local Sales Manager.

Tad O'Rourke, National Sales Manager.

Joseph Schlaerth, News Director.

John Merrill, Engineering Director.

Nancy Kenney, Business Manager.

Diane Breen, Program Coordinator.

Daniel Myers, Marketing & Promotion Director.

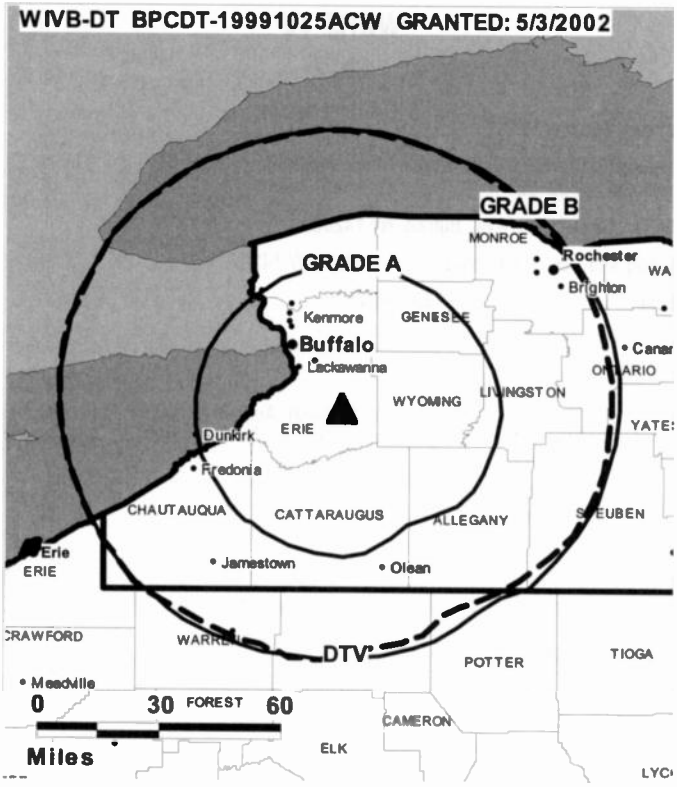

© 2008 Warren Communications News

Diana Threet, Traffic Manager.

Ann Minarchi, New Media Director.

Carol Wolter, Public Relations Director.

City of License: Buffalo. **Station DMA:** Buffalo, NY. **Rank:** 50.

Nielsen Data: Not available.

WIVB-TV
Ch. 4

Network Service: CBS.

Licensee: WIVB Broadcasting LLC, 4 Richmond Square, Suite 200, Providence, RI 02906.

Studio: 2077 Elmwood Ave., Buffalo, NY 14207.

Mailing Address: 2077 Elmwood Ave., Buffalo, NY 14207.

Phone: 716-874-4410. **Fax:** 716-879-4896.

Web Site: http://www.wivb.com

Technical Facilities: Channel No. 4 (66-72 MHz). Authorized power: 80-kw visual, aural. Antenna: 1299-ft above av. terrain, 958-ft. above ground, 2598-ft. above sea level.

Latitude	42°	39'	33"
Longitude	78°	37'	33"

Transmitter: Colden.

Note: Latitude and longitude coordinates shown are based on the North American Datum of 1927 (NAD 27) as currently required by the Mass Media Bureau of the FCC.

Multichannel TV Sound: Stereo only.

Satellite Earth Stations: Transmitter RCA; Microwave General, 6-meter C-band; Microdyne, 7-meter C-band; Scientific-Atlanta, 10-meter C-band; Scientific-Atlanta, Microdyne receivers.

News Services: UPI, Sportsticker, AP.

Ownership: LIN TV Corp. (Group Owner).

Began Operation: May 14, 1948. Sale to Howard Publications Inc. by Buffalo Evening News approved by FCC September 16, 1977 (Television Digest, Vol. 17:22). Sale to King World Productions approved by FCC October 13, 1988 (Vol. 28:26). Sale to present owner by FCC August 7, 1995 (Vol. 35:23). Sale of controlling interest in LIN from AT&T to Hicks, Muse, Tate & Furst approved by FCC March 2, 1998 (Vol. 37:33, 42; 38:2, 10). Sale to Chancellor Media Corp. cancelled (Vol. 38:28; 39:12).

Represented (sales): Blair Television.

Personnel:

Chris Musial, President & General Manager.

Ed Bassler, Director of Sales.

Rosalyn Mercio, Local Sales Manager.

Tad O'Rourke, National Sales Manager.

Joseph Schlaerth, News Director.

John Merrill, Engineering Director.

Nancy Kenney, Business Manager.

Diane Breen, Program Coordinator.

Daniel Myers, Marketing & Promotions Director.

Diana Threet, Traffic Manager.

Ann Minarchi, New Media Director.

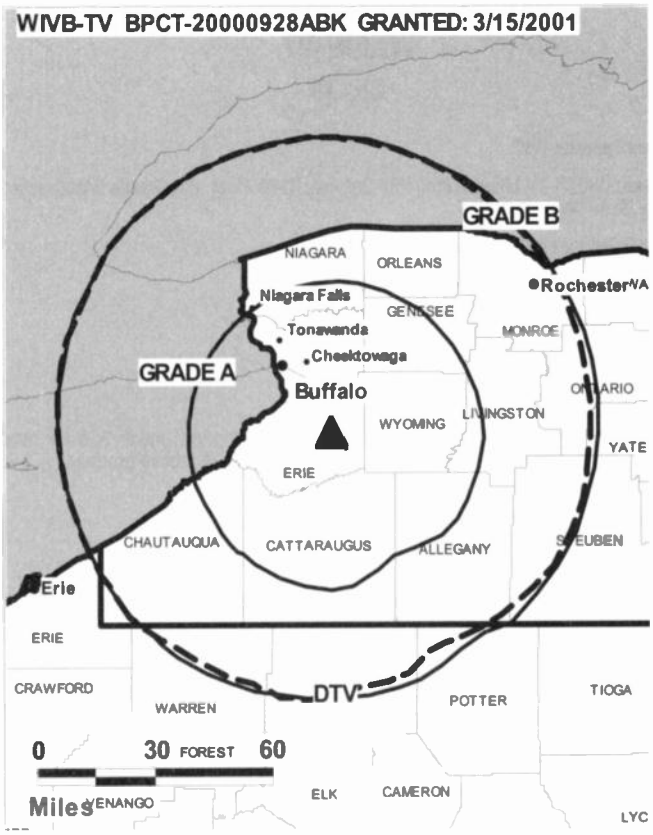

© 2008 Warren Communications News

Carrol Wolter, Public Relations Director.

City of License: Buffalo. **Station DMA:** Buffalo, NY. **Rank:** 50.

Circulation © 2007 Nielsen. Coverage based on Nielsen study.

GrandTotal	Cable TV Households	Non-cable TV Households	Total TV Households
Estimated Station Totals *	484,550	204,920	689,470
Average Weekly Circulation (2007)	343,336	155,518	498,854
Average Daily Circulation (2007)			281,502

Station DMA Total	Cable TV Households	Non-cable TV Households	Total TV Households
Estimated Station Totals *	435,070	204,920	639,990
Average Weekly Circulation (2007)	334,899	155,518	490,417
Average Daily Circulation (2007)			279,263

Other DMA Total	Cable TV Households	Non-cable TV Households	Total TV Households
Estimated Station Totals *	49,480	0	49,480
Average Weekly Circulation (2007)	8,437	0	8,437
Average Daily Circulation (2007)			2,239

*Estimated station totals are sums of the Nielsen TV and Cable TV household estimates for each county in which the station registers viewing of more than 5% as per the Nielsen Survey Methods.

WKBW-DT
Ch. 38

Network Service: ABC.

Licensee: WKBW-TV License Inc., 767 3rd Ave., 34th Floor, c/o Granite Broadcasting Corp., New York, NY 10017.

Studio: 7 Broadcast Plaza, Buffalo, NY 14202.

Mailing Address: 7 Broadcast Plaza, Buffalo, NY 14202.

Phone: 716-845-6100. **Fax:** 716-845-1855.

E-mail: ransomb@wkbw.com

Web Site: http://www.wkbw.com

Technical Facilities: Channel No. 38 (614-620 MHz). Authorized power: 358-kw max. visual, aural. Antenna: 1420-ft above av. terrain, 1037-ft. above ground, 2772-ft. above sea level.

Latitude	42°	38'	14.8"
Longitude	78°	37'	11.9"

Note: Latitude and longitude coordinates shown are based on the North American Datum of 1927 (NAD 27) as currently required by the Mass Media Bureau of the FCC.

Ownership: Granite Broadcasting Corp. (Group Owner).

Began Operation: Station operating; no on-air date

Represented (legal): Akin, Gump, Strauss, Hauer & Feld LLP.

Represented (sales): TeleRep Inc.

Personnel:

Bill Ransom, President & General Manager.

Michael R. Nurse, General Sales Manager.

Marty Shimmel, Local Sales Manager.

Doug Bradley, National Sales Manager.

Bill Payer, News Director.

Harry Morton, Chief Engineer.

Ken Koller, Business Manager.

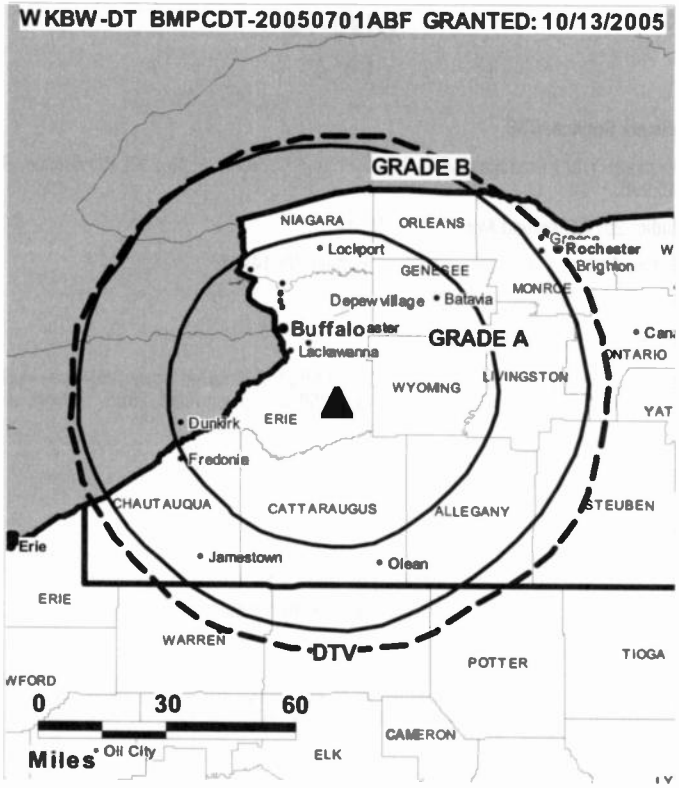

© 2008 Warren Communications News

John DiSciullo, Program & Promotion Director.

Lauren Galletta, Research Director.

Debbie Morrison, Traffic Manager.

City of License: Buffalo. **Station DMA:** Buffalo, NY. **Rank:** 50.

Nielsen Data: Not available.

WKBW-TV
Ch. 7

Network Service: ABC.

Licensee: WKBW-TV License Inc., 767 3rd Ave., 34th Floor, c/o Granite Broadcasting Corp., New York, NY 10017.

Studio: 7 Broadcast Plaza, Buffalo, NY 14202.

Mailing Address: 7 Broadcast Plaza, Buffalo, NY 14202.

Phone: 716-845-6100. **Fax:** 716-842-1855.

E-mail: ransomb@wkbw.com

Web Site: http://www.wkbw.com

Technical Facilities: Channel No. 7 (174-180 MHz). Authorized power: 97.7-kw visual, 18.2-kw aural. Antenna: 1424-ft above av. terrain, 1041-ft. above ground, 2776-ft. above sea level.

Latitude	42°	38'	15"
Longitude	78°	37'	12"

Transmitter: E of Center St., Colden.

Note: Latitude and longitude coordinates shown are based on the North American Datum of 1927 (NAD 27) as currently required by the Mass Media Bureau of the FCC.

Multichannel TV Sound: Stereo only.

Satellite Earth Station: Harris, 9-meter; Harris receivers.

News Services: CNN Newsource, AP.

Ownership: Granite Broadcasting Corp. (Group Owner).

Began Operation: November 30, 1958. Transfer from W. Don Cornwell to SP Granite LLC (Silver Point Capital) as part of Chapter 11 reorganization approved by FCC May 21, 2007. Involuntary transfer to debtor in possession approved by FCC December 20, 2006. Sale to present owner by Queen City III LP approved by FCC June 7, 1995. Sale to Queen City III LP by Capital Cities Communications Inc. approved by FCC November 14, 1985.

Represented (legal): Akin, Gump, Strauss, Hauer & Feld LLP.

Represented (sales): TeleRep Inc.

Personnel:

Bill Ransom, President & General Manager.

Michael R. Nurse, General Sales Manager.

Marty Shimmel, Local Sales Manager.

Doug Bradley, National Sales Manager.

Bill Payer, News Director.

Harry Morton, Chief Engineer.

Ken Koller, Business Manager.

John DiSciullo, Program & Promotion Director.

Lauren Galletta, Research Director.

Debbie Morrison, Traffic Manager.

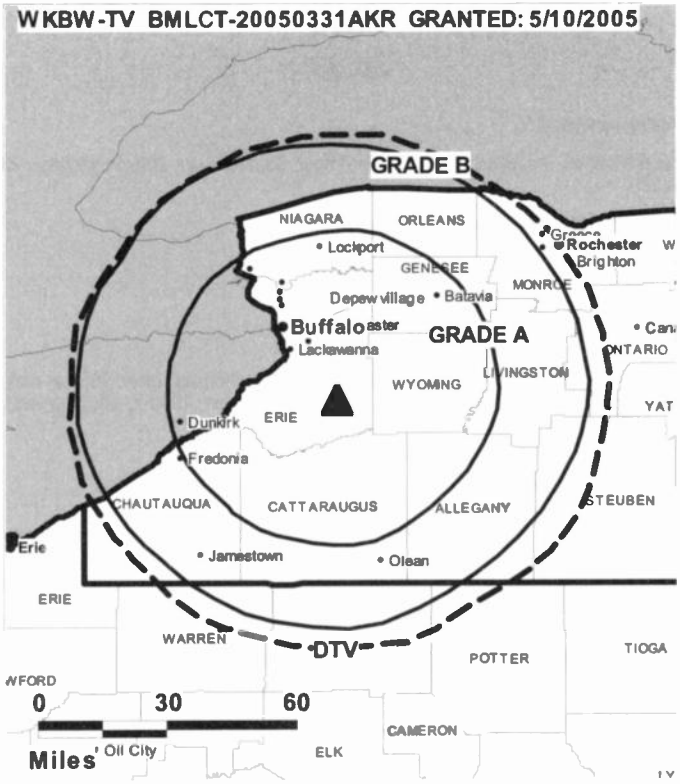

© 2008 Warren Communications News

City of License: Buffalo. **Station DMA:** Buffalo, NY. **Rank:** 50.

Circulation © 2007 Nielsen. Coverage based on Nielsen study.

GrandTotal	Cable TV Households	Non-cable TV Households	Total TV Households
Estimated Station Totals *	472,930	204,920	677,850
Average Weekly Circulation (2007)	321,996	133,867	455,863
Average Daily Circulation (2007)			232,144

Station DMA Total	Cable TV Households	Non-cable TV Households	Total TV Households
Estimated Station Totals *	435,070	204,920	639,990
Average Weekly Circulation (2007)	313,625	133,867	447,492
Average Daily Circulation (2007)			229,819

Other DMA Total	Cable TV Households	Non-cable TV Households	Total TV Households
Estimated Station Totals *	37,860	0	37,860
Average Weekly Circulation (2007)	8,371	0	8,371
Average Daily Circulation (2007)			2,325

*Estimated station totals are sums of the Nielsen TV and Cable TV household estimates for each county in which the station registers viewing of more than 5% as per the Nielsen Survey Methods.

WNLO
Ch. 23

Network Service: CW.

Licensee: WIVB Broadcasting LLC, 4 Richmond Square, Suite 200, Providence, RI 02906.

Studio: 2077 Elmwood Ave., Buffalo, WN 14207.

Mailing Address: 2077 Elmwood Ave., Buffalo, NY 14207.

Phone: 716-874-4410. **Fax:** 716-879-4896.

Web Site: http://www.wivb.com

Technical Facilities: Channel No. 23 (524-530 MHz). Authorized power: 955-kw max. visual, 95.7-kw aural. Antenna: 1030-ft above av. terrain, 1040-ft. above ground, 1617-ft. above sea level.

Latitude	43°	01'	48"
Longitude	78°	55'	15"

Transmitter: 0.6-mi. NNE of intersection of Whitehaven & Harvey Rds., Grand Island.

Note: Latitude and longitude coordinates shown are based on the North American Datum of 1927 (NAD 27) as currently required by the Mass Media Bureau of the FCC.

Satellite Earth Station: Transmitter GE; Andrew, 10-meter C-band; Standard Communications, Scientific-Atlanta receivers.

AM Affiliate: WNED, 970 kHz.

FM Affiliate: WNED-FM, 105 kw, 94.5 MHz (No. 233), 710-ft.

News Services: UPI, AP.

Ownership: LIN TV Corp. (Group Owner).

Began Operation: May 13, 1987. Sale to present owner by Western New York Public Broadcasting Association approved by FCC June 6, 2001. LIN recieved waiver to operate as commercial station on non-commercial allocation.

Represented (sales): Blair Television.

Represented (legal): Covington & Burling.

Personnel:

Chris Musial, General Manager.

Ed Bassler, Sales Director.

Rosalyn Mercio, Local Sales Manager.

Tad D'Rourke, National Sales Manager.

Joseph Schlaerth, News Director.

John Merrill, Engineering Director.

Nancy Kenney, Business Manager.

Diane Breen, Program Coordinator.

Daniel Myers, Marketing & Promotion Director.

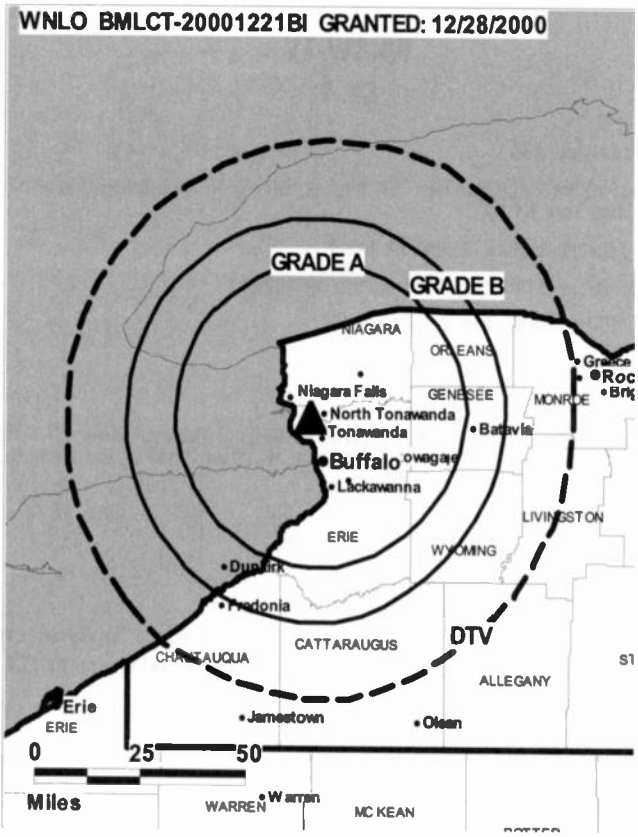

© 2008 Warren Communications News

Diana Threet, Traffic Manager.

Anne Minarchi, New Media Director.

Carrol Wofter, Public Relations Director.

City of License: Buffalo. **Station DMA:** Buffalo, NY. **Rank:** 50.

Circulation © 2007 Nielsen. Coverage based on Nielsen study.

GrandTotal	Cable TV Households	Non-cable TV Households	Total TV Households
Estimated Station Totals *	421,580	204,920	626,500
Average Weekly Circulation (2007)	132,338	66,952	199,290
Average Daily Circulation (2007)			74,972

Station DMA Total	Cable TV Households	Non-cable TV Households	Total TV Households
Estimated Station Totals *	421,580	204,920	626,500
Average Weekly Circulation (2007)	132,338	66,952	199,290
Average Daily Circulation (2007)			74,972

*Estimated station totals are sums of the Nielsen TV and Cable TV household estimates for each county in which the station registers viewing of more than 5% as per the Nielsen Survey Methods.

WNLO-DT
Ch. 32

Network Service: CW.

Licensee: WIVB Broadcasting LLC, 4 Richmond Sq, Ste 200, Providence, RI 02906.

Studio: 2077 Elmwood Ave, Buffalo, NY 14207.

Mailing Address: 2077 Elmwood Ave, Buffalo, NY 14207.

Phone: 716-874-4410. **Fax:** 716-879-4896.

Web Site: http://www.wivb.com

Technical Facilities: Channel No. 32 (578-584 MHz). Authorized power: 1000-kw max. visual, aural. Antenna: 994-ft above av. terrain, 1004-ft. above ground, 1581-ft. above sea level.

Latitude	43°	01'	48"
Longitude	78°	55'	15"

Note: Latitude and longitude coordinates shown are based on the North American Datum of 1927 (NAD 27) as currently required by the Mass Media Bureau of the FCC.

Ownership: LIN TV Corp. (Group Owner).

Began Operation: April 1, 2004.

Represented (sales): Blair Television.

Personnel:

Chris Musial, General Manager.

Ed Bassler, Sales Director.

Rosalyn Mercio, Local Sales Manager.

Tad O'Rourke, National Sales Manager.

Joseph Schlaerth, News Director.

John Merrill, Engineering Director.

Nancy Kenney, Business Manager.

Diane Breen, Program Coordinator.

Daniel G. Myers, Marketing & Promotions Director.

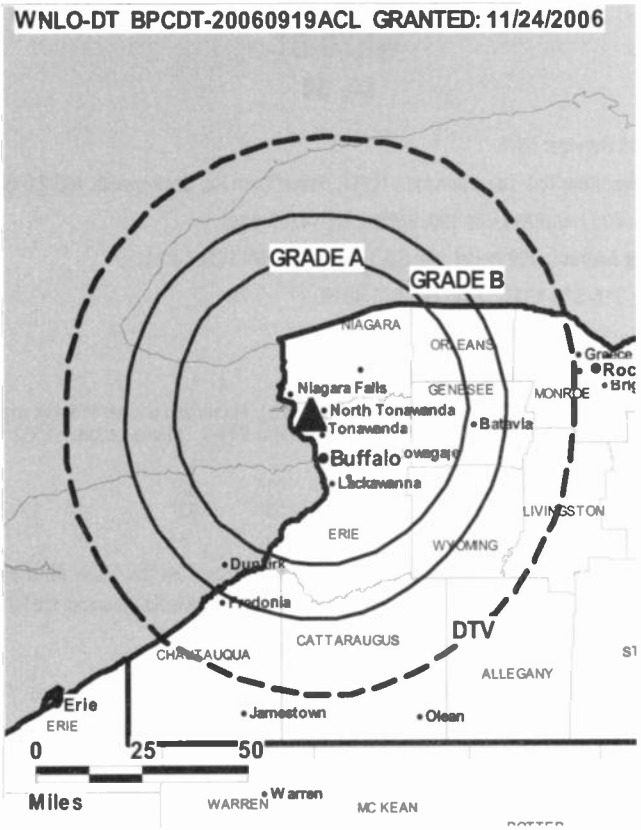

© 2008 Warren Communications News

Diana Threet, Traffic Manager.

Ann Minarchi, New Media Director.

Carrol Wolter, Public Relations Director.

City of License: Buffalo. **Station DMA:** Buffalo, NY. **Rank:** 50.

Nielsen Data: Not available.

WNYO-DT
Ch. 34

Network Service: MNT.

Licensee: New York Television Inc., 10706 Beaver Dam Rd, Cockeysville, MD 21030.

Studio: 699 Hertel Ave, Ste 100, Buffalo, NY 14207-2341.

Mailing Address: 699 Hertel Ave, Ste 100, Buffalo, NY 14207-2341.

Phone: 716-875-4949. **Fax:** 716-875-4919.

E-mail: news@wb49.net

Web Site: http://www.mytvbuffalo.com/

Technical Facilities: Channel No. 34 (590-596 MHz). Authorized power: 175-kw max. visual, aural. Antenna: 946-ft above av. terrain, 943-ft. above ground, 1532-ft. above sea level.

Latitude	43°	01'	32"
Longitude	78°	55'	43"

Note: Latitude and longitude coordinates shown are based on the North American Datum of 1927 (NAD 27) as currently required by the Mass Media Bureau of the FCC.

Ownership: Sinclair Broadcast Group Inc. (Group Owner).

Began Operation: Station operating; no on-air date

Represented (sales): Millennium Sales & Marketing.

Personnel:

Don Moran, Station Manager.

Nick Magnini, General & Local Sales Manager.

Brian Meaney, National Sales Manager.

Bruce Wilde, Chief Engineer.

John Glemb, Business Manager.

Mike Bice, Production & Promotion Manager.

Sue Woodruff, Traffic Manager.

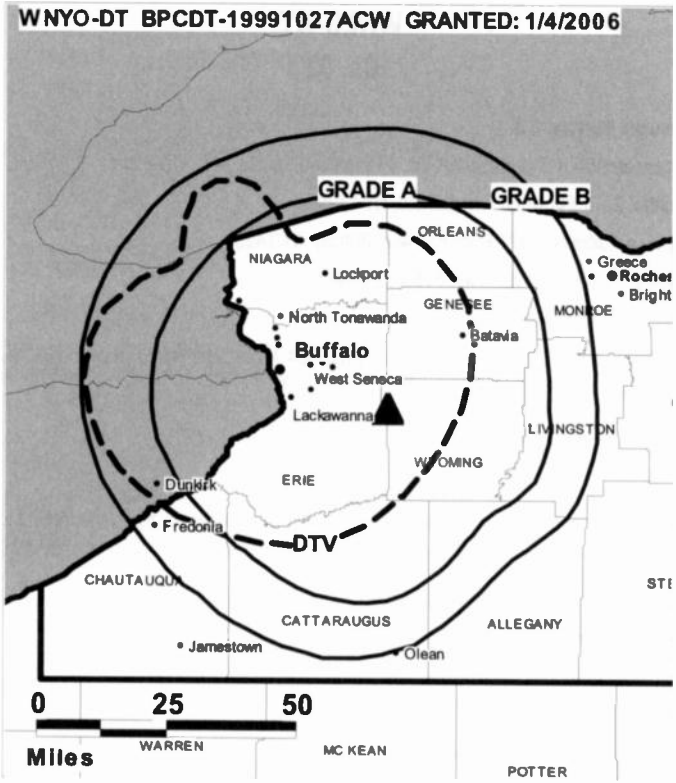

© 2008 Warren Communications News

Diane Sancher, Human Resources Director.

City of License: Buffalo. **Station DMA:** Buffalo, NY. **Rank:** 50.

Nielsen Data: Not available.

WNYO-TV
Ch. 49

Network Service: MNT.

Licensee: New York Television Inc., 10706 Beaver Dam Rd, Cockeysville, MD 21030.

Studio: 699 Hertel Ave, Ste 100, Buffalo, NY 14207-2341.

Mailing Address: 699 Hertel Ave, Ste 100, Buffalo, NY 14207-2341.

Phone: 716-875-4949. **Fax:** 716-875-4919.

E-mail: news@wb49.net

Web Site: http://www.mytvbuffalo.com/

Technical Facilities: Channel No. 49 (680-686 MHz). Authorized power: 4932-kw max. visual, 493-kw aural. Antenna: 1235-ft above av. terrain, 1049-ft. above ground, 2420-ft. above sea level.

Latitude	42°	46'	58"
Longitude	78°	27'	28"

Transmitter: 2034 Folsomdale Rd, Cowlesville.

Note: Latitude and longitude coordinates shown are based on the North American Datum of 1927 (NAD 27) as currently required by the Mass Media Bureau of the FCC.

Multichannel TV Sound: Separate audio progam.

Satellite Earth Station: Transmitter PYE; United Satellite Systems, 5-meter C-band; Scientific-Atlanta receivers.

Ownership: Sinclair Broadcast Group Inc. (Group Owner).

Began Operation: September 1, 1987.

Represented (sales): Millennium Sales & Marketing.

Personnel:

Don Moran, Station Manager.

Nick Magnini, General & Local Sales Manager.

Brian Meaney, National Sales Manager.

Bruce Wilde, Chief Engineer.

John Glemb, Business Manager.

Mike Bice, Production & Promotion Director.

Sue Woodruff, Traffic Manager.

Diane Sancher, Human Resources Director.

City of License: Buffalo. **Station DMA:** Buffalo, NY. **Rank:** 50.

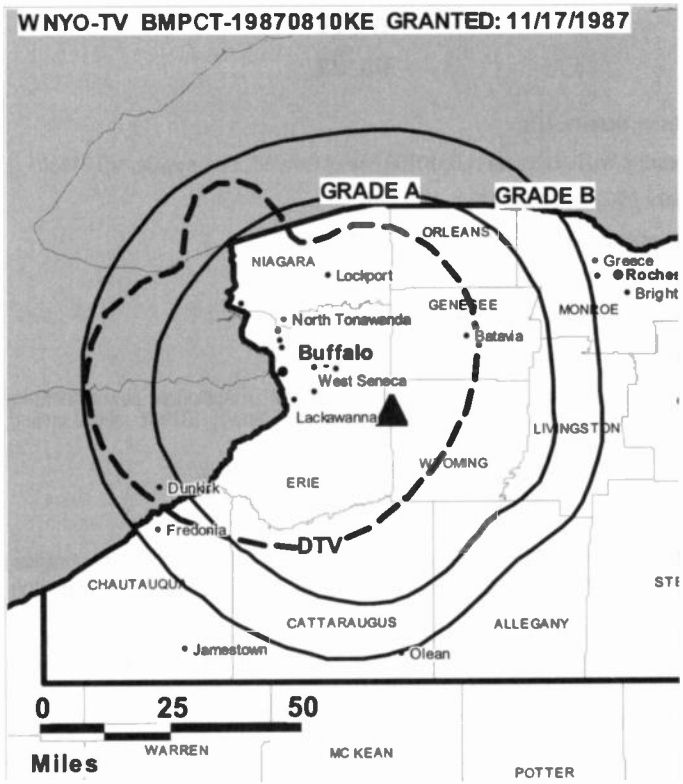

© 2008 Warren Communications News

Circulation © 2007 Nielsen. Coverage based on Nielsen study.

GrandTotal	Cable TV Households	Non-cable TV Households	Total TV Households
Estimated Station Totals *	424,860	199,620	624,480
Average Weekly Circulation (2007)	85,481	39,297	124,778
Average Daily Circulation (2007)			40,117

Station DMA Total	Cable TV Households	Non-cable TV Households	Total TV Households
Estimated Station Totals *	424,860	199,620	624,480
Average Weekly Circulation (2007)	85,481	39,297	124,778
Average Daily Circulation (2007)			40,117

*Estimated station totals are sums of the Nielsen TV and Cable TV household estimates for each county in which the station registers viewing of more than 5% as per the Nielsen Survey Methods.

WUTV
Ch. 29

Network Service: FOX.

Licensee: WUTV Licensee LLC, 10706 Beaver Dam Rd., Cockeysville, MD 21030.

Studio: 699 Hertel Ave, Buffalo, NY 14207.

Mailing Address: 699 Hertel Ave, Buffalo, NY 14207.

Phone: 716-447-3200. **Fax:** 716-875-4919.

E-mail: nmagnini@wnyo.sbgnet.com

Web Site: http://www.wutv.com

Technical Facilities: Channel No. 29 (560-566 MHz). Authorized power: 3980-kw max. visual, aural. Antenna: 1079-ft above av. terrain, 1079-ft. above ground, 1667-ft. above sea level.

Latitude	43°	01'	32"
Longitude	78°	55'	43"

Note: Latitude and longitude coordinates shown are based on the North American Datum of 1927 (NAD 27) as currently required by the Mass Media Bureau of the FCC.

Satellite Earth Stations: Transmitter RCA; Harris, 3-meter C-band; Microdyne, 3.7-meter Ku-band; Microdyne, 5-meter Ku-band; Microdyne, 5-meter C-band; Standard Communications receivers.

Ownership: Sinclair Broadcast Group Inc. (Group Owner).

Began Operation: December 21, 1970. Transfer to present owner by Sullivan Broadcasting Co. approved by FCC December 10, 2001 (Television Digest, Vol. 41:38). Sale to Sinclair Communications Inc. by Sullivan Broadcasting Co. was cancelled by FCC August 20, 1999 (Vol. 38:9). Sale to ABRY Communications (Sullivan Broadcasting), approved by FCC December 15, 1995 (Vol. 36:4). Sale to Act III Broadcasting by Citadel Communications approved by FCC June 13, 1990 (Vol. 29:36; 30:26). Sale to Whitehaven by Herman Pease, et al., & subsequent sale to Citadel approved by FCC August 31, 1984. Sale to Herman Pease, et al., by Ultravision Broadcasting Co. (F. R. Burczynski, et al.) approved by FCC February 10, 1978 (Vol. 17:31).

Represented (sales): Millennium Sales & Marketing.

Represented (legal): Arter & Hadden LLP.

Personnel:

Nick Magnini, General Manager.

Jose Chapa, General Sales Manager.

Bruce Wilde, Chief Engineer.

Robert J. Bart, Business Manager.

John May, Program Director.

Michael Bice, Promotion Director.

Dave Samson, Production Manager.

Debbie Coulter, Traffic Manager.

Diane Fancher, Human Resources Manager.

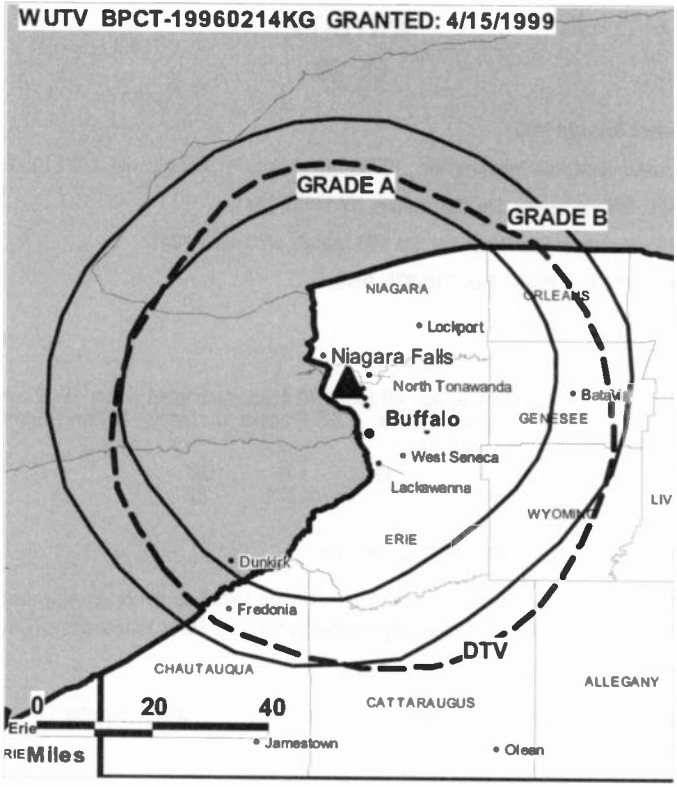

© 2008 Warren Communications News

City of License: Buffalo. **Station DMA:** Buffalo, NY. **Rank:** 50.

Circulation © 2007 Nielsen. Coverage based on Nielsen study.

GrandTotal	Cable TV Households	Non-cable TV Households	Total TV Households
Estimated Station Totals *	446,690	204,920	651,610
Average Weekly Circulation (2007)	243,632	95,980	339,612
Average Daily Circulation (2007)			123,585

Station DMA Total	Cable TV Households	Non-cable TV Households	Total TV Households
Estimated Station Totals *	435,070	204,920	639,990
Average Weekly Circulation (2007)	242,749	95,980	338,729
Average Daily Circulation (2007)			123,399

Other DMA Total	Cable TV Households	Non-cable TV Households	Total TV Households
Estimated Station Totals *	11,620	0	11,620
Average Weekly Circulation (2007)	883	0	883
Average Daily Circulation (2007)			186

*Estimated station totals are sums of the Nielsen TV and Cable TV household estimates for each county in which the station registers viewing of more than 5% as per the Nielsen Survey Methods.

WUTV-DT
Ch. 14

Network Service: FOX.

Licensee: WUTV Licensee LLC, 10706 Beaver Dam Rd., Cockeysville, MD 21030.

Studio: 699 Hertel Ave, Buffalo, NY 14207.

Mailing Address: 699 Hertel Ave, Buffalo, NY 14207.

Phone: 716-447-3200. **Fax:** 716-875-4919.

E-mail: nmagnini@wnyo.sbgnet.com

Web Site: http://www.wutv.com

Technical Facilities: Channel No. 14 (470-476 MHz). Authorized power: 1000-kw max. visual, aural. Antenna: 983-ft above av. terrain, 984-ft. above ground, 1573-ft. above sea level.

Latitude	43°	01'	32"
Longitude	78°	55'	43"

Note: Latitude and longitude coordinates shown are based on the North American Datum of 1927 (NAD 27) as currently required by the Mass Media Bureau of the FCC.

Ownership: Sinclair Broadcast Group Inc. (Group Owner).

Began Operation: Station operating; no on-air date

Represented (sales): Millennium Sales & Marketing.

Personnel:

Nick Magnini, General Manager.

Jose Chapa, General Sales Manager.

Bruce Wilde, Chief Engineer.

Robert J. Bart, Business Manager.

John May, Program Director.

Michael Bice, Promotion Manager.

Dave Samson, Production Manager.

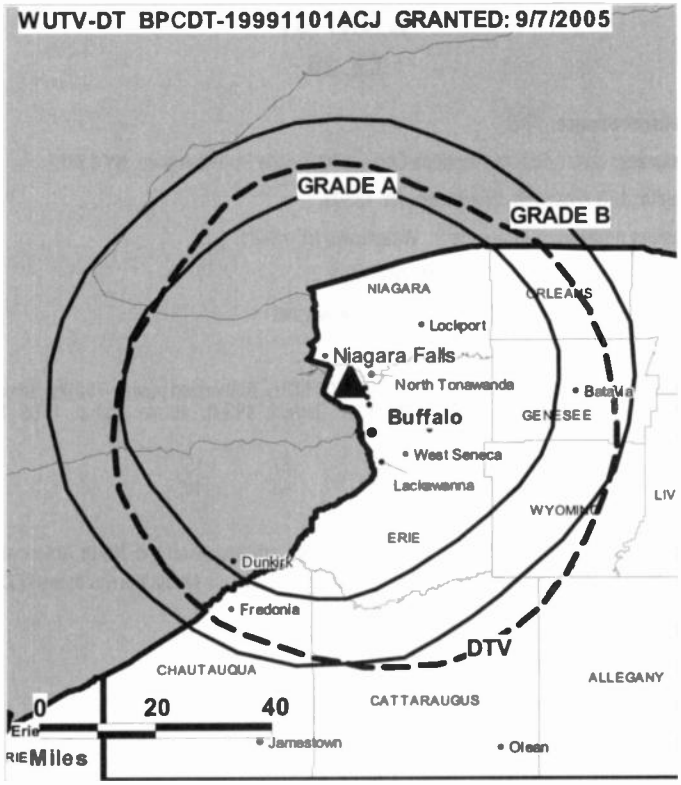

© 2008 Warren Communications News

Debbie Coulter, Traffic Manager.

Diane Fancher, Human Resources Manager.

City of License: Buffalo. **Station DMA:** Buffalo, NY. **Rank:** 50.

Nielsen Data: Not available.

WWNY-DT
Ch. 35

Network Service: CBS.

Licensee: United Communications Corp., 120 Arcade St, Watertown, NY 13601.

Studio: 120 Arcade St, Watertown, NY 13601.

Mailing Address: 120 Arcade St, Watertown, NY 13601.

Phone: 315-788-3800. **Fax:** 315-782-7468.

E-mail: cpircsuk@wwnytv.net; wwny@wwnytv.net

Web Site: http://www.wwnytv.com

Technical Facilities: Channel No. 35 (596-602 MHz). Authorized power: 750-kw max. visual, aural. Antenna: 666-ft above av. terrain, 493-ft. above ground, 1589-ft. above sea level.

Latitude	43°	57'	15"
Longitude	75°	43'	45"

Note: Latitude and longitude coordinates shown are based on the North American Datum of 1927 (NAD 27) as currently required by the Mass Media Bureau of the FCC.

Ownership: United Communications Corp. (Group Owner).

Began Operation: May 1, 2002.

Represented (sales): Continental Television Sales.

Represented (legal): Wood, Maines & Nolan Chartered.

Represented (engineering): Cavell, Mertz & Associates Inc.

Personnel:

Cathy Pircsuk, General Manager.

Patrick Powers, Sales Manager.

Scott Atkinson, News Director.

Dave Monroe, Chief Engineer.

Robin Davis, Business Manager.

Jim Corbin, Program Director.

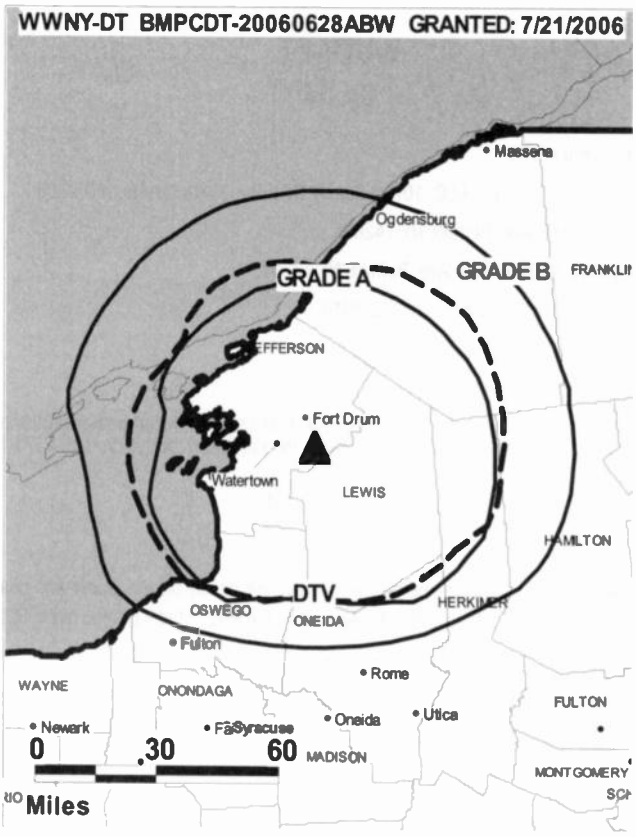

© 2008 Warren Communications News

Kelley Shepard, Promotion Director.

Barbara Lavarnway, Traffic Manager.

City of License: Carthage. **Station DMA:** Watertown, NY. **Rank:** 177.

Nielsen Data: Not available.

WWNY-TV
Ch. 7

Network Service: CBS.

Licensee: United Communications Corp., 120 Arcade St, Watertown, NY 13601.

Studio: 120 Arcade St, Watertown, NY 13601.

Mailing Address: 120 Arcade St, Watertown, NY 13601.

Phone: 315-788-3800. **Fax:** 315-782-7468.

E-mail: cpircsuk@wwnytv.net; wwny@wwnytv.net

Web Site: http://www.wwnytv.com

Technical Facilities: Channel No. 7 (174-180 MHz). Authorized power: 316-kw visual, aural. Antenna: 718-ft above av. terrain, 1660-ft. above sea level.

Latitude	43°	57'	15"
Longitude	75°	43'	45"

Note: Latitude and longitude coordinates shown are based on the North American Datum of 1927 (NAD 27) as currently required by the Mass Media Bureau of the FCC.

Satellite Earth Station: Transmitter Harris; Microdyne, C-band; Scientific-Atlanta receivers.

Ownership: United Communications Corp. (Group Owner).

Began Operation: October 22, 1954.

Represented (sales): Continental Television Sales.

Represented (legal): Wood, Maines & Nolan Chartered.

Represented (engineering): Cavell, Mertz & Associates Inc.

Personnel:

Cathy Pircsuk, General Manager.

Patrick Powers, Sales Manager.

Scott Atkinson, News Director.

Dave Monroe, Chief Engineer.

Robin Davis, Business Manager.

Jim Corbin, Program Director.

Kelly Shepard, Promotion Director.

Barbara Lavarnway, Traffic Manager.

City of License: Carthage. **Station DMA:** Watertown, NY. **Rank:** 177.

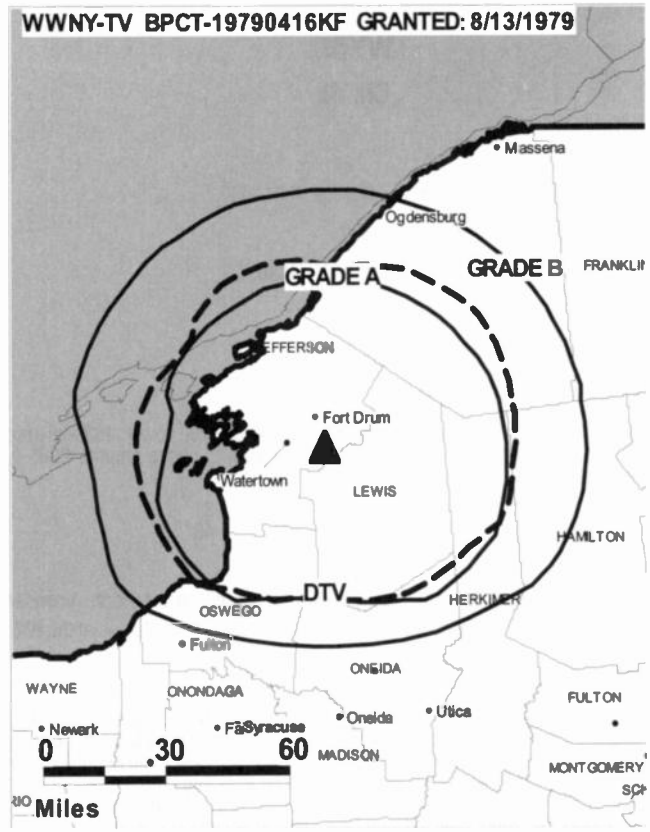

© 2008 Warren Communications News

Circulation © 2007 Nielsen. Coverage based on Nielsen study.

GrandTotal	Cable TV Households	Non-cable TV Households	Total TV Households
Estimated Station Totals *	62,490	31,560	94,050
Average Weekly Circulation (2007)	50,598	16,444	67,042
Average Daily Circulation (2007)			42,423

Station DMA Total	Cable TV Households	Non-cable TV Households	Total TV Households
Estimated Station Totals *	62,490	31,560	94,050
Average Weekly Circulation (2007)	50,598	16,444	67,042
Average Daily Circulation (2007)			42,423

*Estimated station totals are sums of the Nielsen TV and Cable TV household estimates for each county in which the station registers viewing of more than 5% as per the Nielsen Survey Methods.

WYDC
Ch. 48

Network Service: FOX.

Licensee: WYDC Inc., 33 E. Market St., Corning, NY 14830.

Studio: 33 E. Market St., Corning, NY 14830.

Mailing Address: 33 E. Market St., Corning, NY 14830.

Phone: 607-937-5000. **Fax:** 607-937-4019.

E-mail: jmattison@wydctv.com

Web Site: http://www.wydctv.com

Technical Facilities: Channel No. 48 (674-680 MHz). Authorized power: 163-kw max. visual, aural. Antenna: 751-ft above av. terrain, 406-ft. above ground, 2085-ft. above sea level.

Latitude	42°	08'	31"
Longitude	77°	04'	40"

Note: Latitude and longitude coordinates shown are based on the North American Datum of 1927 (NAD 27) as currently required by the Mass Media Bureau of the FCC.

Ownership: WYDC Inc. (Group Owner).

Began Operation: September 6, 1994. Sale to current owner by Standfast Broadcasting Corp. approved by FCC November 19, 1997. Sale to Standfast Broadcasting Corp. by Cornerstone Television Inc. approved by FCC February 28, 1994. Sale to Cornerstone Television Inc. by Dr. Robert P. Walker approved by FCC August 31, 1992. Sale to Dr. Robert P. Walker by Rural New York Broadcasting (David W. Rinehart) approved by FCC October 24, 1988. Sale to Rural New York Broadcasting (David W. Rinehart) by J. Michael Mangione approved by FCC October 24, 1988.

Represented (legal): Drinker Biddle & Reath LLP.

Represented (engineering): Cohen Dippell & Everist PC.

Personnel:

Bill Christian, President, General Manager & Chief Engineer.

Jared Lampman, General Sales Manager.

Jennifer L. Mattison, Program Director & Business Manager.

Mark Speck, On-Air Promotion Director.

David Scott, Production Manager.

Robin Pickering, Traffic Manager.

City of License: Corning. **Station DMA:** Elmira (Corning), NY. **Rank:** 173.

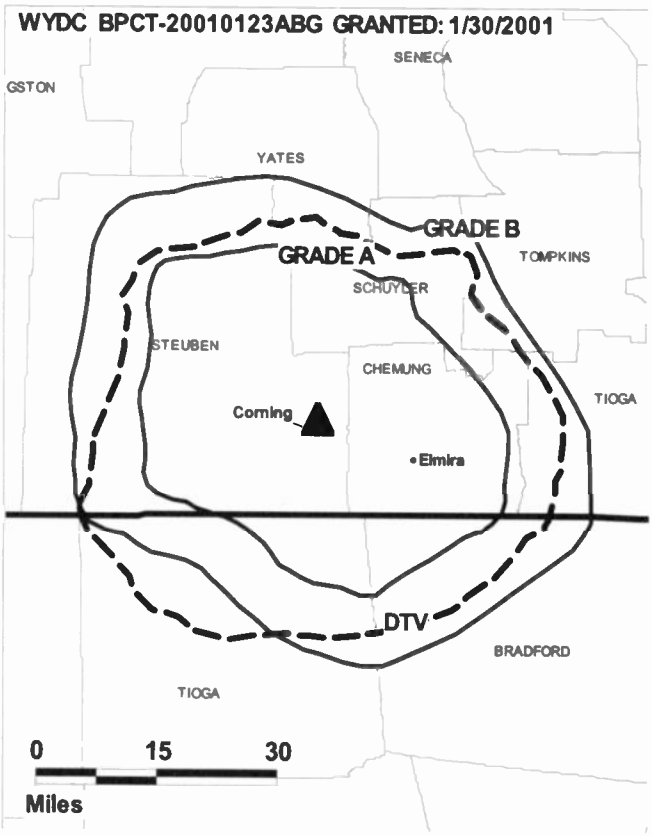

© 2008 Warren Communications News

Circulation © 2007 Nielsen. Coverage based on Nielsen study.

GrandTotal	Cable TV Households	Non-cable TV Households	Total TV Households
Estimated Station Totals *	66,970	20,090	87,060
Average Weekly Circulation (2007)	30,660	1,740	32,400
Average Daily Circulation (2007)			9,960

Station DMA Total	Cable TV Households	Non-cable TV Households	Total TV Households
Estimated Station Totals *	66,970	20,090	87,060
Average Weekly Circulation (2007)	30,660	1,740	32,400
Average Daily Circulation (2007)			9,960

*Estimated station totals are sums of the Nielsen TV and Cable TV household estimates for each county in which the station registers viewing of more than 5% as per the Nielsen Survey Methods.

WYDC-DT
Ch. 50

Network Service: MNT, FOX.

Grantee: WYDC Inc., 33 E. Market St., Corning, NY 14830.

Studio: 33 E. Market St., Corning, NY 14830.

Mailing Address: 33 E. Market St., Corning, NY 14830.

Phone: 607-937-5000. **Fax:** 607-937-4019.

E-mail: bchristian@wydctv.com

Web Site: http://www.wydctv.com

Technical Facilities: Channel No. 50 (686-692 MHz). Authorized power: 0.76-kw max. visual, aural. Antenna: 734-ft above av. terrain, 386-ft. above ground, 2066-ft. above sea level.

Latitude	42°	08'	31"
Longitude	77°	04'	40"

Note: Latitude and longitude coordinates shown are based on the North American Datum of 1927 (NAD 27) as currently required by the Mass Media Bureau of the FCC.

Ownership: WYDC Inc. (Group Owner).

Began Operation: April 1, 2002.

Represented (legal): Drinker Biddle & Reath LLP.

Represented (engineering): Cohen Dippell & Everist PC.

Personnel:

Bill Christian, President, General Manager & Chief Engineer.

Jared Lampman, General Sales Manager.

Jennifer L. Mattison, Program Director & Business Manager.

Mark Speck, On-Air Promotion Director.

David Scott, Production Manager.

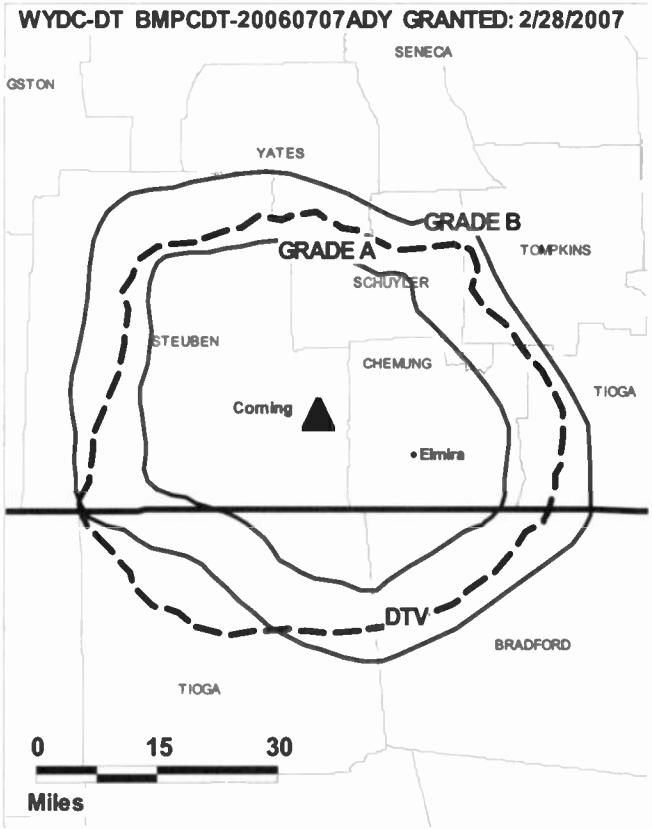

© 2008 Warren Communications News

Robin Pickering, Traffic Manager.

City of License: Corning. **Station DMA:** Elmira (Corning), NY. **Rank:** 173.

Nielsen Data: Not available.

WENY-TV
Ch. 36

Network Service: ABC.

Licensee: Lilly Broadcasting LLC, 2 Eastleigh Lane, Natick, MA 01760.

Studio: 474 Old Ithaca Rd., Horseheads, NY 14845.

Mailing Address: 474 Old Ithaca Rd., Horseheads, NY 14845.

Phone: 607-739-3636. **Fax:** 607-739-1418.

E-mail: pveto@weny.com

Web Site: http://www.weny.com

Technical Facilities: Channel No. 36 (602-608 MHz). Authorized power: 464-kw max. & 427-kw horizontal visual, 92.7-kw & 85.4-kw horizontal aural. Antenna: 1050-ft above av. terrain, 840-ft. above ground, 2546-ft. above sea level.

Latitude	42°	06'	20"
Longitude	76°	52'	17"

Transmitter: Hawley Hill, approx. 3-mi. WNW of Elmira.

Note: Latitude and longitude coordinates shown are based on the North American Datum of 1927 (NAD 27) as currently required by the Mass Media Bureau of the FCC.

AM Affiliate: WENY, 1-kw, 1230 kHz.

FM Affiliate: WENY-FM, 750 watts, 92.7 MHz (No. 224), 560-ft.

Ownership: Lilly Broadcasting Holdings LLC (Group Owner).

Began Operation: November 19, 1969.

Represented (sales): TeleRep Inc.

Represented (legal): Dennis J. Kelly.

Represented (engineering): Lohnes & Culver.

Personnel:

Brian Lilly, Vice President & National Sales Manager.

Jason Arnold, General Manager & Program Director.

Pete Veto, General & Local Sales Manager.

Jody Davis, News Director.

Jim Barrett, Chief Engineer.

Lisa Flora, Business Manager.

Patrick Reilly, Promotion Director.

Bruce Hauver, Production Director.

Emilea Hartley, Traffic Manager.

City of License: Elmira. **Station DMA:** Elmira (Corning), NY. **Rank:** 173.

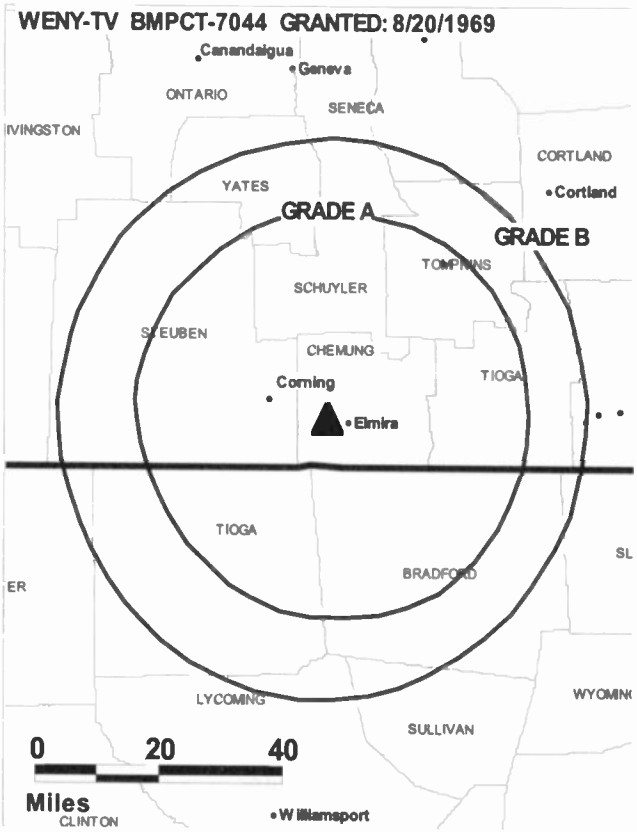

© 2008 Warren Communications News

Circulation © 2007 Nielsen. Coverage based on Nielsen study.

GrandTotal	Cable TV Households	Non-cable TV Households	Total TV Households
Estimated Station Totals *	119,150	25,510	144,660
Average Weekly Circulation (2007)	44,758	3,383	48,141
Average Daily Circulation (2007)			18,591

Station DMA Total	Cable TV Households	Non-cable TV Households	Total TV Households
Estimated Station Totals *	66,970	25,510	92,480
Average Weekly Circulation (2007)	37,717	3,383	41,100
Average Daily Circulation (2007)			17,176

Other DMA Total	Cable TV Households	Non-cable TV Households	Total TV Households
Estimated Station Totals *	52,180	0	52,180
Average Weekly Circulation (2007)	7,041	0	7,041
Average Daily Circulation (2007)			1,415

*Estimated station totals are sums of the Nielsen TV and Cable TV household estimates for each county in which the station registers viewing of more than 5% as per the Nielsen Survey Methods.

WETM-DT
Ch. 2

Network Service: NBC.

Licensee: Capstar TX Ltd. Partnership, 2625 S Memorial Dr, Ste A, Tulsa, OK 74129.

Studio: 101 E. Water St., Elmira, NY 14901.

Mailing Address: PO Box 1207, Elmira, NY 14902.

Phone: 607-733-5518. **Fax:** 607-734-1176.

E-mail: rreid@wetmtv.com

Web Site: http://www.wetmtv.com

Technical Facilities: Channel No. 2 (54-60 MHz). Authorized power: 0.27-kw visual, aural. Antenna: 1191-ft above av. terrain, 774-ft. above ground, 2480-ft. above sea level.

Latitude	42°	06'	22"
Longitude	76°	52'	17"

Note: Latitude and longitude coordinates shown are based on the North American Datum of 1927 (NAD 27) as currently required by the Mass Media Bureau of the FCC.

Ownership: Clear Channel Communications Inc. (Group Owner).

Began Operation: Station operating; no on-air date

Represented (legal): Wiley Rein.

Represented (sales): Blair Television.

Personnel:

Steve Kimatian, Group President.

Randy Reid, Vice President & General Manager.

Karen Barnes, Business & Operations Manager.

Bob Cibulsky, General Sales Manager.

Steve Lucarelli, National Sales Manager.

Scott Nichols, News Director.

Chris Zell, Chief Engineer.

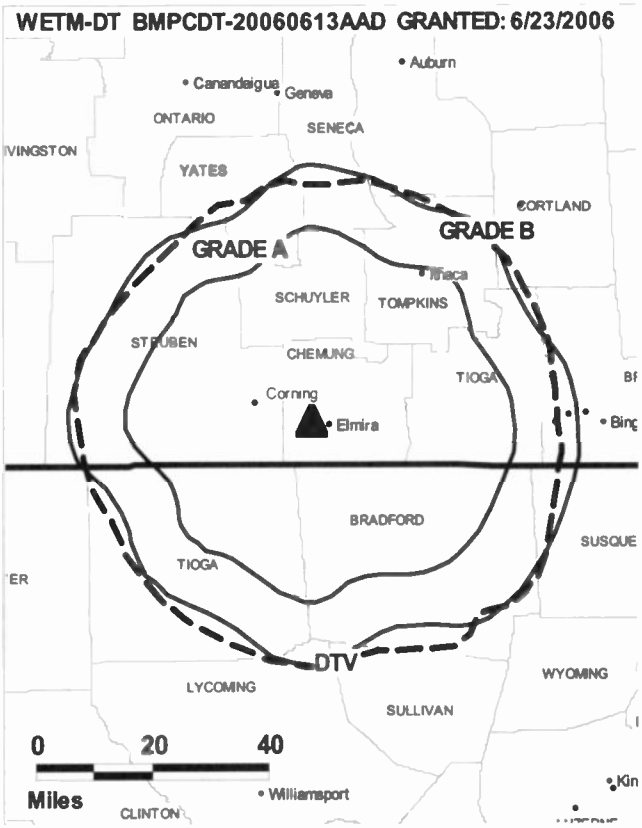

© 2008 Warren Communications News

Nicola Pytell, Promotion & Creative Services Manager.

Aric Brown, Production Manager.

Donna Roberts, Traffic Coordinator.

City of License: Elmira. **Station DMA:** Elmira (Corning), NY. **Rank:** 173.

Nielsen Data: Not available.

WETM-TV
Ch. 18

Network Service: NBC.

Licensee: Capstar TX Ltd. Partnership, 2625 S Memorial Dr, Ste A, Tulsa, OK 74129.

Studio: 101 E. Water St., Elmira, NY 14901.

Mailing Address: PO Box 1207, Elmira, NY 14902.

Phone: 607-733-5518. **Fax:** 607-734-1176.

E-mail: rreid@wetmtv.com

Web Site: http://www.wetmtv.com

Technical Facilities: Channel No. 18 (494-500 MHz). Authorized power: 603-kw max. visual, aural. Antenna: 1234-ft above av. terrain, 817-ft. above ground, 2523-ft. above sea level.

Latitude	42°	06'	20"
Longitude	76°	52'	17"

Transmitter: Hawley Hill, approx. 3-mi. WNW of Elmira.

Note: Latitude and longitude coordinates shown are based on the North American Datum of 1927 (NAD 27) as currently required by the Mass Media Bureau of the FCC.

Multichannel TV Sound: Stereo only.

Satellite Earth Stations: Transmitter Acrodyne; Comsat, 3-meter Ku-band; Comsat, 4-meter C-band; Comsat, 8-meter Ku-band; ChannelMaster receivers.

News Services: NBC News Channel, CNN Newsource, AP.

LMA: Local marketing agreement with WIVT (A), Binghamton.

Ownership: Clear Channel Communications Inc. (Group Owner).

Began Operation: September 10, 1956. Sale to TV Acquisition LLC pends. Sale to present owner by Smith Television License Holdings of New York LLC approved by FCC October 1, 2004. Sale to Smith Television License Holdings of New York LLC by Times Mirror Co. approved by FCC April 17, 1986 (Television Digest, Vol. 26:17). Previous sale to Times Mirror Co. by Newhouse Broadcasting Corp. approved by FCC March 27, 1980 (Vol. 18:50; 19:19).

Represented (sales): Blair Television.

Represented (legal): Wiley Rein.

Represented (engineering): Denny & Associates PC.

Personnel:

Steve Kimatian, Group President.

Randy Reid, Vice President & General Manager.

Karen Barnes, Business & Operations Manager.

Bob Cibulsky, General Sales Manager.

Steve Lucarelli, National Sales Manager.

Scott Nichols, News Director.

Chris Zell, Chief Engineer.

Nicola Pytell, Promotion & Creative Services Manager.

Aric Brown, Production Manager.

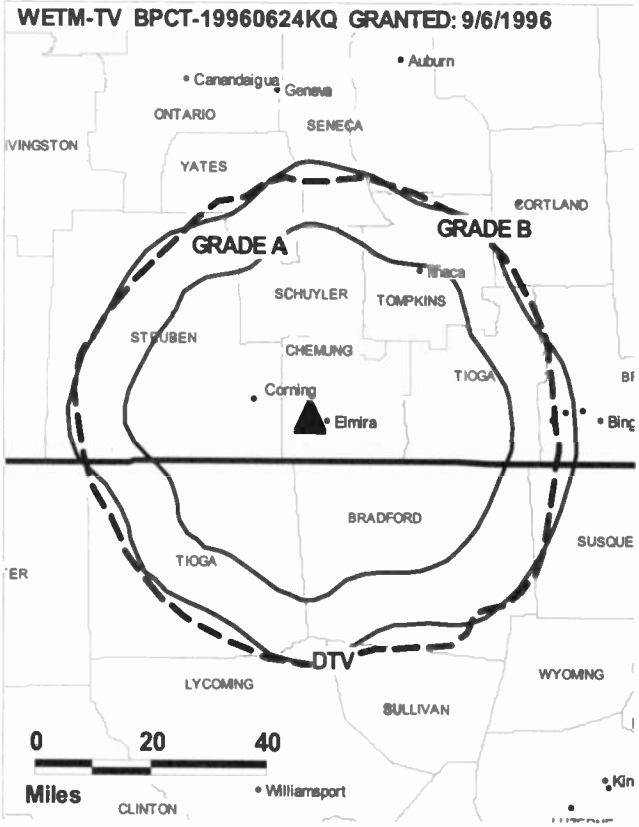

© 2008 Warren Communications News

Donna Roberts, Traffic Coordinator.

City of License: Elmira. **Station DMA:** Elmira (Corning), NY. **Rank:** 173.

Circulation © 2007 Nielsen. Coverage based on Nielsen study.

GrandTotal	Cable TV Households	Non-cable TV Households	Total TV Households
Estimated Station Totals *	99,870	48,520	148,390
Average Weekly Circulation (2007)	59,324	7,471	66,795
Average Daily Circulation (2007)			40,686

Station DMA Total	Cable TV Households	Non-cable TV Households	Total TV Households
Estimated Station Totals *	66,970	29,720	96,690
Average Weekly Circulation (2007)	48,791	6,380	55,171
Average Daily Circulation (2007)			34,915

Other DMA Total	Cable TV Households	Non-cable TV Households	Total TV Households
Estimated Station Totals *	32,900	18,800	51,700
Average Weekly Circulation (2007)	10,533	1,091	11,624
Average Daily Circulation (2007)			5,771

*Estimated station totals are sums of the Nielsen TV and Cable TV household estimates for each county in which the station registers viewing of more than 5% as per the Nielsen Survey Methods.

WNYI

Ch. 52

Network Service: UNV.

Licensee: EBC Syracuse Inc., One Shackleford Dr., Suite 400, Little Rock, AR 72211-2545.

Mailing Address: 9279 Dutch Hill Rd., West Valley, NY 14171.

Phone: 716-942-3000.

Technical Facilities: Channel No. 52 (698-704 MHz). Authorized power: 26-kw max. visual, aural. Antenna: Minus 308-ft above av. terrain, 69-ft. above ground, 820-ft. above sea level.

Latitude	42°	25'	46"
Longitude	76°	29'	48"

Note: Latitude and longitude coordinates shown are based on the North American Datum of 1927 (NAD 27) as currently required by the Mass Media Bureau of the FCC.

Ownership: Equity Media Holdings Corp. (Group Owner).

Began Operation: January 12, 2002. Equity Broadcasting Corp. merged with Coconut Palm Acquisition Corp., becoming Equity Media Holdings Corp. FCC approved deal March 27, 2007. Sale to Equity Broadcasting Corp. by William M. Smith approved by FCC June 25, 2004. Transfer of control from Kevin O'Kane (56% to 0%) & Curt Dunham (24% to 0%) to William M. Smith (20% to 100%) approved by FCC April 3, 2003.

City of License: Ithaca. **Station DMA:** Syracuse, NY. **Rank:** 80.

Nielsen Data: Not available.

WNYI BMPCT-20021003AAZ GRANTED: 11/14/2002

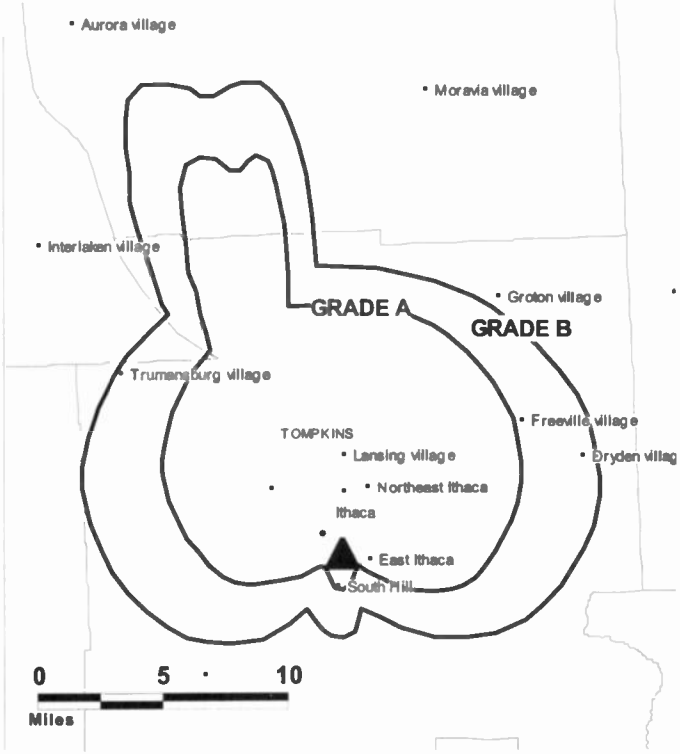

© 2008 Warren Communications News

WNYB
Ch. 26

Network Service: IND.

Licensee: Faith Broadcasting Network Inc., PO Box 1010, Marion, IL 62959-1010.

Studio: 5775 Big Tree Rd., Orchard Park, NY 14127.

Mailing Address: 5775 Big Tree Rd., Orchard Park, NY 14127.

Phone: 716-662-2659. **Fax:** 716-667-2499.

Web Site: http://www.tct-net.org

Technical Facilities: Channel No. 26 (542-548 MHz). Authorized power: 5000-kw max. visual, aural. Antenna: 1519-ft above av. terrain, 1059-ft. above ground, 2815-ft. above sea level.

Latitude	42°	23'	36"
Longitude	79°	13'	44"

Transmitter: 9030 Center Rd., Arkwright.

Note: Latitude and longitude coordinates shown are based on the North American Datum of 1927 (NAD 27) as currently required by the Mass Media Bureau of the FCC.

Ownership: Faith Broadcasting Network Inc.

Began Operation: September 24, 1988. Left air 1991. Sale to Tri-State Christian TV Inc. by Grant Television Inc. approved by FCC March 1, 1996, when Grant traded CP to Tri-State for WNYO-TV, Buffalo, NY. WNYB returned to air January 10, 1997. Sale to present owner by Tri-State Christian TV Inc. approved by FCC May 7, 2002.

Represented (legal): Colby M May.

Personnel:

Loren Sperrey, Station Manager.

Michael McManus, Chief Engineer.

City of License: Jamestown. **Station DMA:** Buffalo, NY. **Rank:** 50.

Communications Daily
Warren Communications News
Get the industry standard FREE —
For a no-obligation trial call 800-771-9202 or visit www.warren-news.com

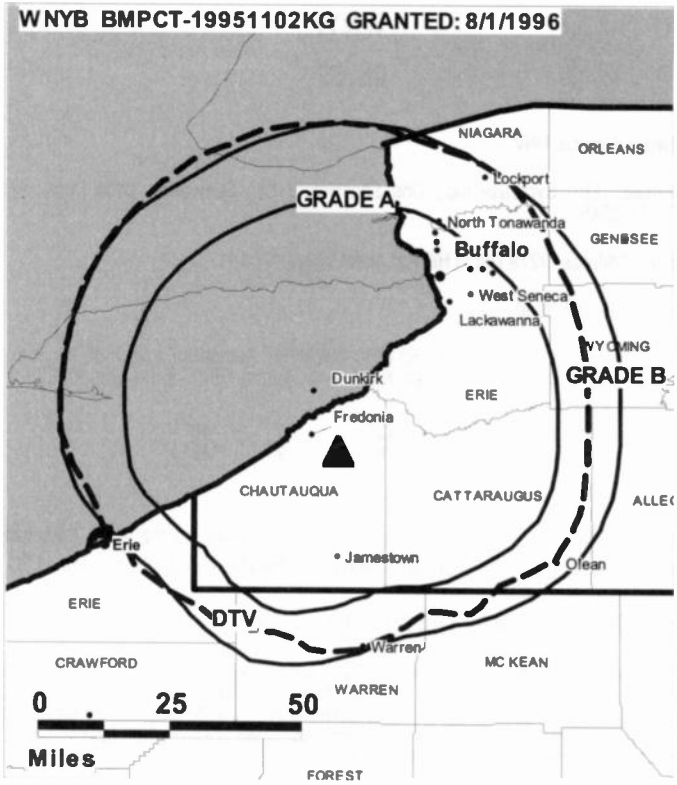

© 2008 Warren Communications News

Circulation © 2007 Nielsen. Coverage based on Nielsen study.

GrandTotal	Cable TV Households	Non-cable TV Households	Total TV Households
Estimated Station Totals *	68,010	0	68,010
Average Weekly Circulation (2007)	3,646	0	3,646
Average Daily Circulation (2007)			799

Station DMA Total	Cable TV Households	Non-cable TV Households	Total TV Households
Estimated Station Totals *	68,010	0	68,010
Average Weekly Circulation (2007)	3,646	0	3,646
Average Daily Circulation (2007)			799

*Estimated station totals are sums of the Nielsen TV and Cable TV household estimates for each county in which the station registers viewing of more than 5% as per the Nielsen Survey Methods.

WNYB-DT
Ch. 27

Network Service: IND.

Licensee: Faith Broadcasting Network Inc., PO Box 1010, Marion, IL 62959-1010.

Studio: 5775 Big Tree Rd., Orchard Park, NY 14127.

Mailing Address: 5775 Big Tree Rd., Orchard Park, NY 14127.

Phone: 716-662-2659. **Fax:** 716-667-2499.

Web Site: http://www.tct-net.org

Technical Facilities: Channel No. 27 (548-554 MHz). Authorized power: 213-kw visual, aural. Antenna: 1470-ft above av. terrain, 978-ft. above ground, 2766-ft. above sea level.

Latitude	42°	23'	36"
Longitude	79°	13'	44"

Note: Latitude and longitude coordinates shown are based on the North American Datum of 1927 (NAD 27) as currently required by the Mass Media Bureau of the FCC.

Ownership: Faith Broadcasting Network Inc.

Began Operation: Station operating; no on-air date

Represented (legal): Colby M May.

Personnel:

Loren Sperrey, Station Manager.

Michael McManus, Chief Engineer.

City of License: Jamestown. **Station DMA:** Buffalo, NY. **Rank:** 50.

Nielsen Data: Not available.

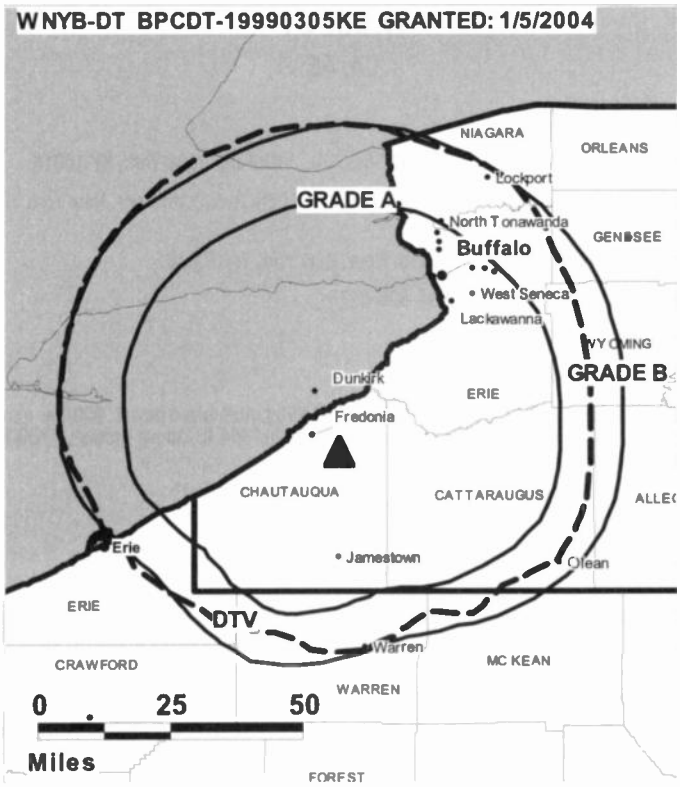

© 2008 Warren Communications News

WRNN-DT
Ch. 48

Network Service: IND.

Grantee: WRNN License Co. LLC, 437 5th Ave., 11th Floor, New York, NY 10016.

Studios: 721 Broadway, Kingston, NY 12401; 437 5th Ave., 11th Floor, New York, NY 10016.

Mailing Address: 437 5th Ave., 11th Floor, New York, NY 10016.

Phone: 914-417-2700. **Fax:** 914-696-0275.

E-mail: cfrench@mntv.com

Web Site: http://www.mntv.com

Technical Facilities: Channel No. 48 (674-680 MHz). Authorized power: 950-kw max. visual, aural. Antenna: 1240-ft above av. terrain, 304-ft. above ground, 1709-ft. above sea level.

Latitude	41°	29'	18.3"
Longitude	73°	56'	54.4"

Transmitter: N of Mt. Beacon, Fishkill, NY.

Note: Latitude and longitude coordinates shown are based on the North American Datum of 1927 (NAD 27) as currently required by the Mass Media Bureau of the FCC.

Ownership: New Mass Media Inc. (Group Owner).

Began Operation: September 26, 2003. On August 26th, 2004, WRNN-TV ceased analog operations. Analog license returned to FCC September 1, 2004. Station now operates in digital mode only.

Personnel:

Christian French, Vice President.

Mark French, Vice President, Sales.

Jim Miles, Director of Operations.

Monica Baker, Executive Producer, Promotions.

© 2008 Warren Communications News

City of License: Kingston. **Station DMA:** New York, NY. **Rank:** 1.

Nielsen Data: Not available.

WABC-DT
Ch. 45

Network Service: ABC.

Licensee: American Broadcasting Companies Inc., 77 W 66th St, 16th Fl, New York, NY 10023.

Studio: 7 Lincoln Sq, New York, NY 10023-6298.

Mailing Address: 7 Lincoln Sq, New York, NY 10023-6298.

Phone: 212-456-1000. **Fax:** 212-456-2381.

E-mail: patricia.a.liguori@abc.com

Web Site: http://7online.com

Technical Facilities: Channel No. 45 (656-662 MHz). Authorized power: 182.4-kw max. visual, aural. Antenna: 1470-ft above av. terrain, 1493-ft. above ground, 1506-ft. above sea level.

Latitude	40°	42'	43"
Longitude	74°	00'	79"

Note: Latitude and longitude coordinates shown are based on the North American Datum of 1927 (NAD 27) as currently required by the Mass Media Bureau of the FCC.

Satellite Earth Stations: Vertex, 4.7-meter Ku-band; Andrew, 5.6-meter Ku-band; M/A-Com, Andrew receivers.

Ownership: Disney Enterprises Inc. (Group Owner).

Began Operation: June 29, 2001. Standard Definition. Operations terminated due to World Trade Center attacks September 11, 2001. Resumed operations October 30, 2003.

Personnel:

J. David Davis, President & General Manager.

Kenny Plotnik, Vice President, News Director.

Art Moore, Vice President, Programming Director.

Bill Beam, Vice President, Engineering.

Pat Liguori, Vice President, Research, ABC Owned TV Stations.

Richard Graham, Vice President, Finance & Business Affairs.

Scott Simensky, Vice President, General Sales Manager.

Iris Osman, Vice President, Local Sales Manager.

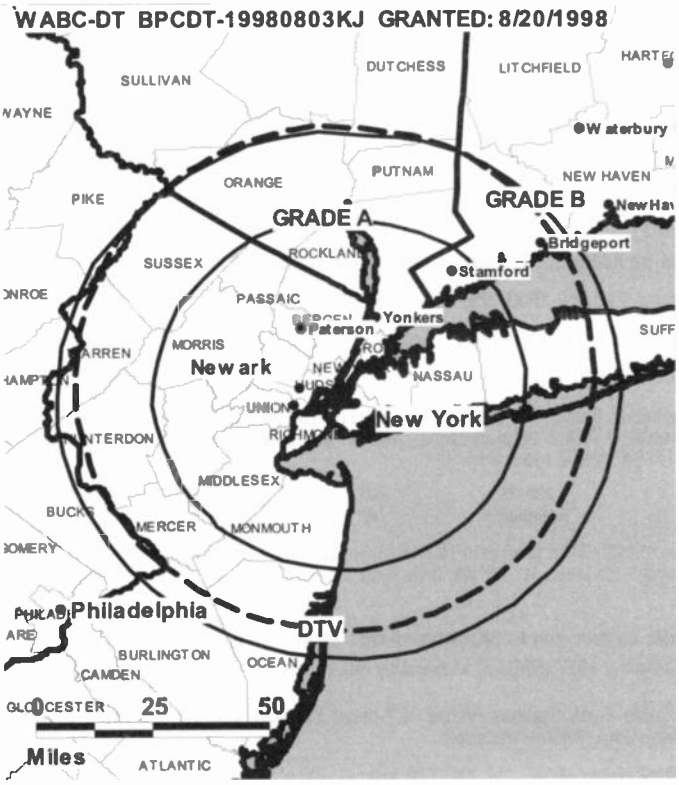

© 2008 Warren Communications News

David Vianello, Vice President, Creative Services.

Mark Mahoney, Vice President, National Sales Manager.

Dan Donovan, Vice President, Local Sales Manager.

Maureen Vogel, Traffic Manager.

City of License: New York. **Station DMA:** New York, NY. **Rank:** 1.

Nielsen Data: Not available.

WABC-TV
Ch. 7

Network Service: ABC.

Licensee: American Broadcasting Companies Inc., 77 W 66th St, 16th Fl, New York, NY 10023.

Studio: 7 Lincoln Sq, New York, NY 10023-6298.

Mailing Address: 7 Lincoln Sq, New York, NY 10023-6298.

Phone: 212-456-1000. **Fax:** 212-456-2381.

E-mail: patricia.a.liguori@abc.com

Web Site: http://7online.com

Technical Facilities: Channel No. 7 (174-180 MHz). Authorized power: 64.6-kw visual, 6.46-kw aural. Antenna: 1611-ft above av. terrain, 1727-ft. above ground, 1739-ft. above sea level.

Latitude	40°	42'	43"
Longitude	74°	00'	49"

Requests CP for change to 1329-ft above av. terrain, 1322-ft. above ground, 1373-ft. above sea level; lat. 40° 44' 54", long. 73° 59' 10", BPCT-20040305ACT.

Note: Latitude and longitude coordinates shown are based on the North American Datum of 1927 (NAD 27) as currently required by the Mass Media Bureau of the FCC.

Satellite Earth Stations: Vertex, 4.7-meter Ku-band; Andrew, 5.6-meter Ku-band; M/A-Com, Andrew receivers.

AM Affiliate: WABC, 50-kw, 770 kHz.

FM Affiliate: WPLJ-FM, 4.6-kw, 95.5 MHz (No. 238) 1300-ft.

News Services: UPI, AP, ABC NewsOne.

Ownership: Disney Enterprises Inc. (Group Owner).

Began Operation: August 10, 1948. Sale to present owner by Capital Cities/ABC Inc. approved by FCC February 8, 1996.

Represented (sales): ABC National Television Sales.

Personnel:

J. David Davis, President & General Manager.

Kenny Plotnik, Vice President, News Director.

Art Moore, Vice President, Programming Director.

Bill Beam, Vice President, Engineering.

Pat Liguori, Vice President, Research, ABC Owned TV Stations.

Richard Graham, Vice President, Finance & Business Affairs.

Scott Simensky, Vice President, General Sales Manager.

Iris Osman, Vice President, Local Sales Manager.

David Vianello, Vice President, Creative Services.

Mark Mahoney, Vice President, National Sales Manager.

Dan Donovan, Vice President, Local Sales Manager.

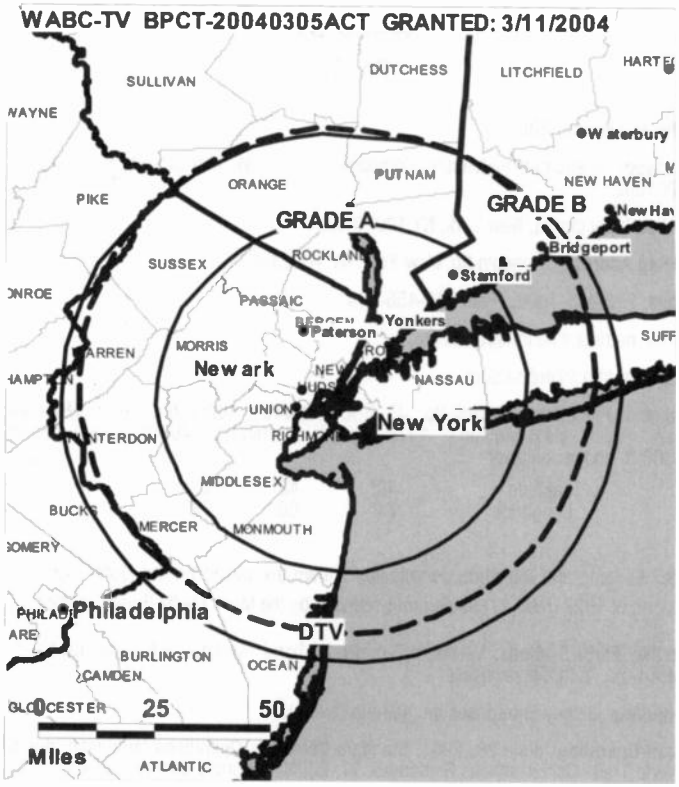

© 2008 Warren Communications News

Maureen Vogel, Traffic Manager.

City of License: New York. **Station DMA:** New York, NY. **Rank:** 1.

Circulation © 2007 Nielsen. Coverage based on Nielsen study.

GrandTotal	Cable TV Households	Non-cable TV Households	Total TV Households
Estimated Station Totals *	5,535,590	2,875,750	8,411,340
Average Weekly Circulation (2007)	3,803,232	1,044,010	4,847,242
Average Daily Circulation (2007)			2,437,597

Station DMA Total	Cable TV Households	Non-cable TV Households	Total TV Households
Estimated Station Totals *	5,019,380	1,372,010	6,391,390
Average Weekly Circulation (2007)	3,711,713	880,444	4,592,157
Average Daily Circulation (2007)			2,376,968

Other DMA Total	Cable TV Households	Non-cable TV Households	Total TV Households
Estimated Station Totals *	516,210	1,503,740	2,019,950
Average Weekly Circulation (2007)	91,519	163,566	255,085
Average Daily Circulation (2007)			60,629

*Estimated station totals are sums of the Nielsen TV and Cable TV household estimates for each county in which the station registers viewing of more than 5% as per the Nielsen Survey Methods.

WCBS-DT
Ch. 56

Network Service: CBS.

Licensee: CBS Broadcasting Inc., 2000 K St. NW, Suite 725, Washington, DC 20006.

Studios: 149 Dempster Hall, 111 Hofstra University, Hempstead, NY 11549; 524 W. 57th St., New York, NY 10019.

News Bureau: 425 Meadowlands Pkwy., Secaucus, NJ 07094.

Mailing Address: 524 W. 57th St., New York, NY 10019.

Phone: 212-975-4321 (New York); 201-319-8724 (Secaucus). **Fax:** 212-975-7833.

E-mail: pdunn@cbs.com

Web Site: http://www.wcbstv.com

Technical Facilities: Channel No. 56 (722-728 MHz). Authorized power: 349-kw max. visual, aural. Antenna: 1302-ft above av. terrain, 1296-ft. above ground, 1345-ft. above sea level.

Latitude	40°	44'	54"
Longitude	73°	59'	10"

Note: Latitude and longitude coordinates shown are based on the North American Datum of 1927 (NAD 27) as currently required by the Mass Media Bureau of the FCC.

Ownership: CBS Corp. (Group Owner).

Began Operation: November 1, 1998.

Personnel:

Peter Dunn, President & General Manager.

David Friend, Vice President & News Director.

Steve Parr, Vice President, Engineering.

Joel Goldberg, Director of Station Operations.

Jerry McGowan, General Sales Manager.

Craig Riedell, Local Sales Manager.

Gary Comyn, National Sales Manager.

Franca Braatz, Director, Special Events & News Operations.

Steve Miller, Marketing & Creative Services Director.

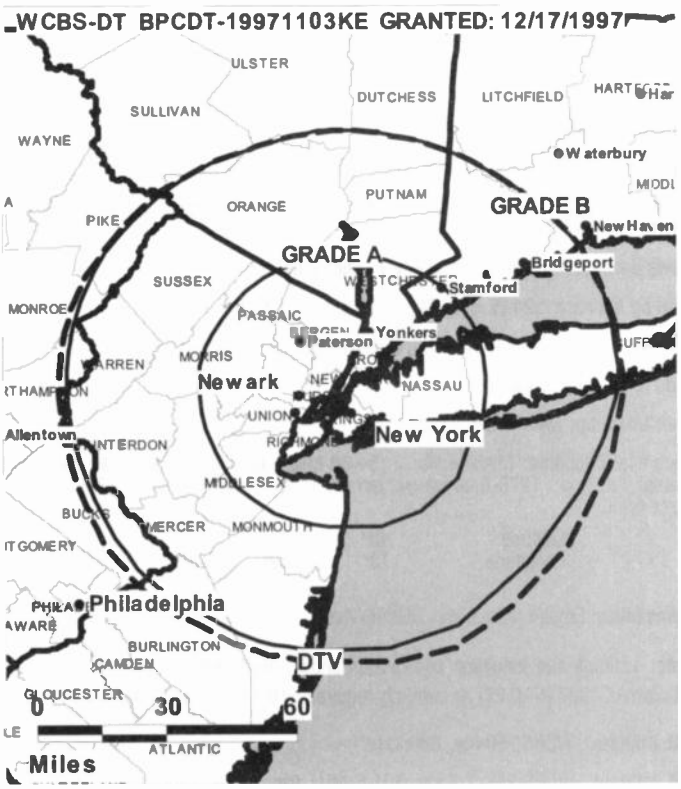

© 2008 Warren Communications News

Tom Scheidt, Director of Design & Development.

Nicole Tindiglia, Planning Manager.

Emad Asghar, Managing Editor.

Audrey Pass, Director of Communications.

City of License: New York. **Station DMA:** New York, NY. **Rank:** 1.

Nielsen Data: Not available.

WCBS-TV
Ch. 2

Network Service: CBS.

Licensee: CBS Broadcasting Inc., 2000 K St. NW, Suite 725, Washington, DC 20006.

Studios: 149 Dempster Hall, 111 Hofstra University, Hempstead, NY 11549; 524 W. 57th St., New York, NY 10019.

News Bureau: 425 Meadowland Pkwy., Secaucus, NJ 07094.

Mailing Address: 524 W. 57th St., New York, NY 10019.

Phone: 212-975-4321 (New York); 201-319-8638 (Secaucus). **Fax:** 201-975-7833.

E-mail: pdunn@cbs.com

Web Site: http://www.wcbstv.com

Technical Facilities: Channel No. 2 (54-60 MHz). Authorized power: 45-kw visual, aural. Antenna: 1276-ft above av. terrain, 1266-ft. above ground, 1319-ft. above sea level.

Latitude	40°	44'	54"
Longitude	73°	59'	10"

Transmitter: Empire State Bldg., 350 5th Ave.

Note: Latitude and longitude coordinates shown are based on the North American Datum of 1927 (NAD 27) as currently required by the Mass Media Bureau of the FCC.

AM Affiliate: WCBS, 50-kw, 880 kHz.

FM Affiliate: WCBS-FM, 7.2-kw, 101.1 MHz (No. 266), 1300-ft.

News Services: UPI, CBS Newspath, AP.

Ownership: CBS Corp. (Group Owner).

Began Operation: July 1, 1941.

Represented (sales): CBS Television Stations National Sales.

Personnel:

Peter Dunne, President & General Manager.

David Friend, Vice President & News Director.

Joel Goldberg, Director of Station Operations.

Steve Parr, Vice President, Engineering.

Jerry McGowan, General Sales Manager.

Craig Riedell, Local Sales Manager.

Greg Comyn, National Sales Manager.

Steve Miller, Marketing & Creative Services Director.

Franca Braatz, Director, Special Events & News Operations.

Tom Scheidt, Director of Design & Development.

Nicole Tindiglia, Planning Director.

Audrey Pass, Director of Communications.

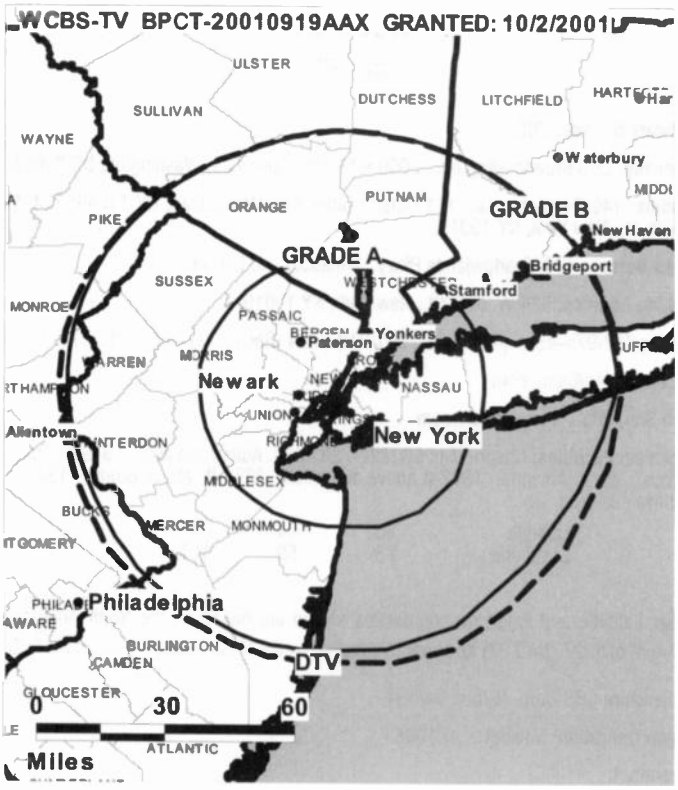

© 2008 Warren Communications News

Emad Asghar, Managing Editor.

City of License: New York. **Station OMA:** New York, NY. **Rank:** 1.

Circulation © 2007 Nielsen. Coverage based on Nielsen study.

GrandTotal	Cable TV Households	Non-cable TV Households	Total TV Households
Estimated Station Totals *	5,560,530	3,256,640	8,817,170
Average Weekly Circulation (2007)	3,601,185	939,310	4,540,495
Average Daily Circulation (2007)			1,995,433

Station OMA Total	Cable TV Households	Non-cable TV Households	Total TV Households
Estimated Station Totals *	5,019,380	1,372,010	6,391,390
Average Weekly Circulation (2007)	3,483,452	732,060	4,215,512
Average Daily Circulation (2007)			1,915,405

Other OMA Total	Cable TV Households	Non-cable TV Households	Total TV Households
Estimated Station Totals *	541,150	1,884,630	2,425,780
Average Weekly Circulation (2007)	117,733	207,250	324,983
Average Daily Circulation (2007)			80,028

*Estimated station totals are sums of the Nielsen TV and Cable TV household estimates for each county in which the station registers viewing of more than 5% as per the Nielsen Survey Methods.

WNBC
Ch. 4

Network Service: NBC.

Licensee: NBC Telemundo License Co., 1299 Pennsylvania Ave. NW, 11th Floor, c/o NBC Inc., Washington, DC 20004.

Studio: 30 Rockefeller Plaza, New York, NY 10112.

Mailing Address: 30 Rockefeller Plaza, New York, NY 10112.

Phone: 212-664-4444. **Fax:** 212-664-2994.

E-mail: dan.forman@wnbc.com

Web Site: http://www.wnbc.com

Technical Facilities: Channel No. 4 (66-72 MHz). Authorized power: 17.4-kw visual, 3.47-kw aural. Antenna: 1690-ft above av. terrain, 1729-ft. above ground, 1741-ft. above sea level.

Latitude	40°	42'	43"
Longitude	74°	00'	49"

Requests CP for change to 30-kw visual, 1440-ft above av. terrain, 1434-ft. above ground, 1483-ft. above sea level; lat. 40° 44' 54", long. 73° 59' 10", BPCT-20040609ABQ.

Note: Latitude and longitude coordinates shown are based on the North American Datum of 1927 (NAD 27) as currently required by the Mass Media Bureau of the FCC.

News Services: UPI, NBC News Channel, AP.

Ownership: NBC Universal (Group Owner).

Began Operation: July 1, 1941. Sale of parent RCA Corp. to General Electric Co. approved by FCC June 5, 1986.

Represented (sales): Harrington Righter & Parsons Inc. (HRP).

Personnel:

Frank Comerford, President & General Manager.

Dan Forman, Senior Vice President, News & Station Manager.

Mark Lund, Vice President & General Sales Manager.

David Hyman, Vice President, Creative Services & Programming.

Kathy Scheets, Vice President, New Business Development.

Anna Carbonell, Vice President, Stations Relations.

Anne Martin, Vice President, Marketing & Digital Sales.

Bob Harnaga, Vice President, Sales.

Rich Mlotok, Local Sales Manager.

Matt Braatz, Operations & Engineering Director.

Adele Rifkin, Program Director.

Vicki McDonald, Creative Services Director.

Laurie Wiseman, Traffic Manager.

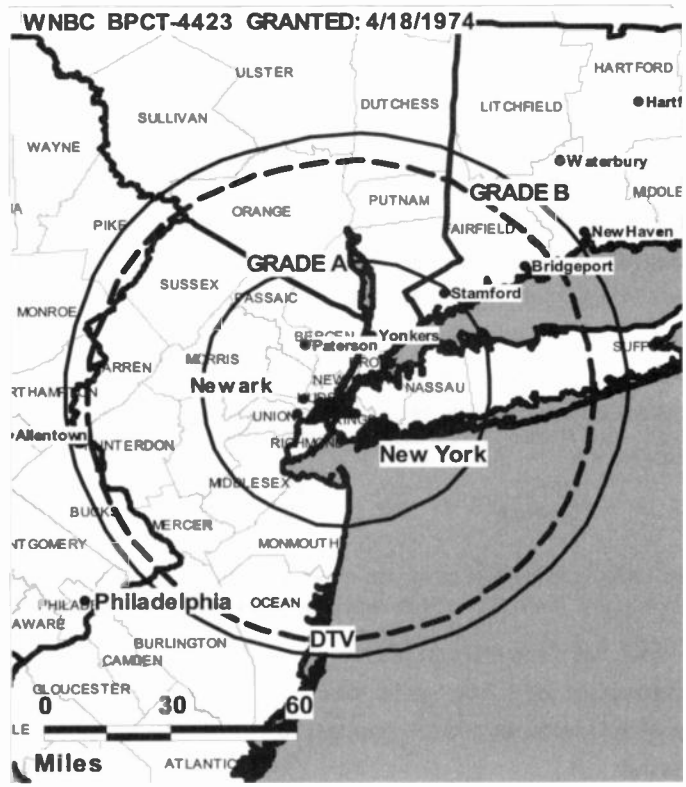

© 2008 Warren Communications News

City of License: New York. **Station DMA:** New York, NY. **Rank:** 1.

Circulation © 2007 Nielsen. Coverage based on Nielsen study.

GrandTotal	Cable TV Households	Non-cable TV Households	Total TV Households
Estimated Station Totals *	5,777,470	3,218,980	8,996,450
Average Weekly Circulation (2007)	3,771,025	993,662	4,764,687
Average Daily Circulation (2007)			2,122,836

Station DMA Total	Cable TV Households	Non-cable TV Households	Total TV Households
Estimated Station Totals *	5,019,380	1,372,010	6,391,390
Average Weekly Circulation (2007)	3,595,169	801,287	4,396,456
Average Daily Circulation (2007)			2,029,749

Other DMA Total	Cable TV Households	Non-cable TV Households	Total TV Households
Estimated Station Totals *	758,090	1,846,970	2,605,060
Average Weekly Circulation (2007)	175,856	192,375	368,231
Average Daily Circulation (2007)			93,087

*Estimated station totals are sums of the Nielsen TV and Cable TV household estimates for each county in which the station registers viewing of more than 5% as per the Nielsen Survey Methods.

WNBC-DT
Ch. 28

Network Service: NBC.

Licensee: NBC Telemundo License Co., 1299 Pennsylvania Ave. NW, 11th Floor, c/o NBC Inc., Washington, DC 20004.

Studio: 30 Rockefeller Plaza, New York, NY 10112.

Mailing Address: 30 Rockefeller Plaza, New York, NY 10112.

Phone: 212-664-4444. **Fax:** 212-664-2994.

E-mail: dan.forman@wnbc.com

Web Site: http://www.wnbc.com

Technical Facilities: Channel No. 28 (554-560 MHz). Authorized power: 178-kw max. visual, aural. Antenna: 1470-ft above av. terrain, 1493-ft. above ground, 1506-ft. above sea level.

Latitude	40°	42'	43"
Longitude	74°	00'	49"

Note: Latitude and longitude coordinates shown are based on the North American Datum of 1927 (NAD 27) as currently required by the Mass Media Bureau of the FCC.

Ownership: NBC Universal (Group Owner).

Began Operation: July 3, 2001. High Definition.

Represented (engineering): Denny & Associates PC.

Personnel:

Frank Comerford, President & General Manager.

Dan Formam, Senior Vice President, News & Station Manager.

Mark Lund, Vice President & General Sales Manager.

David Hyman, Vice President, Creative Services & Programming.

Kathryn Scheets, Vice President, New Business Development.

Anna Carbonell, Vice President, Station Relations.

Anne Martin, Vice President, Marketing & Digital Sales.

Bob Harnaga, Vice President, Sales.

Rich Miotok, Local Sales Manager.

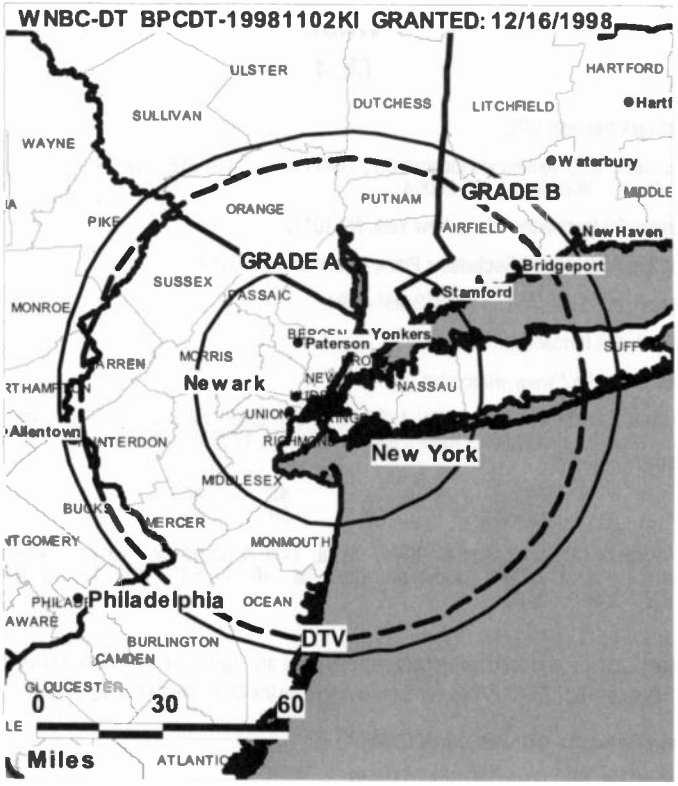

© 2008 Warren Communications News

Matt Braatz, Operations & Engineering Director.

Adele Rifkin, Program Director.

Vicki McDonald, Creative Services Director.

Laurie Wiseman, Traffic Manager.

City of License: New York. **Station DMA:** New York, NY. **Rank:** 1.

Nielsen Data: Not available.

WNYW
Ch. 5

Network Service: FOX.

Licensee: Fox Television Stations Inc., 5151 Wisconsin Ave. NW, c/o Molly Pauker, Washington, DC 20016.

Studios: 1500 Harbor Blvd., Weekawken, NJ 07087; 205 E. 67th St., New York, NY 10021-6099.

News Bureau: 1500 Harbor Blvd., Weehawken, NJ 07087.

Mailing Address: 205 E. 67th St., New York, NY 10021.

Phone: 212-452-5555 (New York); 201-863-8843 (Weehawken).

Fax: 212-249-1182 (New York).

E-mail: vservices@foxtv.com

Web Site: http://www.fox5ny.com

Technical Facilities: Channel No. 5 (76-82 MHz). Authorized power: 17.4-kw visual, 1.74-kw aural. Antenna: 1690-ft above av. terrain, 1729-ft. above ground, 1741-ft. above sea level.

Latitude	40°	42'	43"
Longitude	74°	00'	49"

Requests CP for change to 30-kw visual, 1440-ft above av. terrain, 1434-ft. above ground, 1483-ft. above sea level; lat. 40° 44' 54", long. 73° 59' 10", BPCT-20040304ACO.

Note: Latitude and longitude coordinates shown are based on the North American Datum of 1927 (NAD 27) as currently required by the Mass Media Bureau of the FCC.

Multichannel TV Sound: Stereo and separate audio program.

News Services: Reuters TV, AP.

Ownership: Fox Television Holdings Inc. (Group Owner).

Began Operation: May 2, 1944. Started as a Du Mont station. Du Mont Broadcasting Corp. was spun off by Allen B. Du Mont Laboratories Inc. on December 2, 1955, to its common stockholders of record on November 14, 1955, pursuant to FCC consent of November 17, 1955. its name was changed to Metropolitan Broadcasting Corp. on May 13, 1958. March 28, 1961, parent company name became Metromedia Inc. Sale to present owner by Metromedia approved by FCC November 14, 1985 (Television Digest, Vol. 25:18, 39, 46).

Represented (legal): Skadden, Arps, Slate, Meagher & Flom LLP.

Represented (sales): Fox Stations Sales Inc.

Personnel:

Al Shjarback, Vice President, Engineering.

Scott Matthews, Vice President & News Director.

Lew Leone, Vice President & General Manager.

Daniel Carlin, Vice President, Programming & Research.

Matt Ohnemus, Vice President, Creative Director.

Chuck Fleming, Sales & Marketing Director.

Debbie von Ahrens, Sales Director.

Brian Nyemchek, Local Sales Manager.

Jeff Joselson, National Sales Manager.

Rob Schu, National Sales Manager.

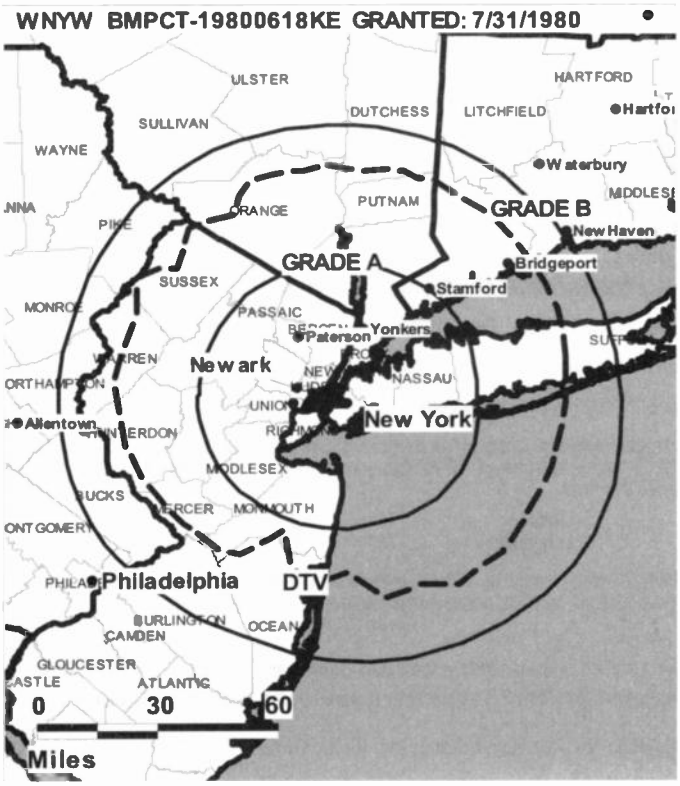

© 2008 Warren Communications News

Edward Harris, Engineering Director.

Tony Yee, Research Director.

Violet Chew, Traffic Manager.

Iris Sierra, Human Resources Director.

City of License: New York. **Station DMA:** New York, NY. **Rank:** 1.

Circulation © 2007 Nielsen. Coverage based on Nielsen study.

GrandTotal	Cable TV Households	Non-cable TV Households	Total TV Households
Estimated Station Totals *	5,888,490	3,205,060	9,093,550
Average Weekly Circulation (2007)	3,640,690	997,301	4,637,991
Average Daily Circulation (2007)			1,730,014

Station DMA Total	Cable TV Households	Non-cable TV Households	Total TV Households
Estimated Station Totals *	5,019,380	1,372,010	6,391,390
Average Weekly Circulation (2007)	3,442,359	800,930	4,243,289
Average Daily Circulation (2007)			1,648,586

Other DMA Total	Cable TV Households	Non-cable TV Households	Total TV Households
Estimated Station Totals *	869,110	1,833,050	2,702,160
Average Weekly Circulation (2007)	198,331	196,371	394,702
Average Daily Circulation (2007)			81,428

*Estimated station totals are sums of the Nielsen TV and Cable TV household estimates for each county in which the station registers viewing of more than 5% as per the Nielsen Survey Methods.

WNYW-DT

Ch. 44

Network Service: FOX.

Licensee: Fox Television Stations Inc., 5151 Wisconsin Ave. NW, c/o Molly Pauker, Washington, DC 20016.

Studios: 1500 Harbor Blvd., Weehawken, NJ 07087; 205 E. 67th St., New York, NY 10021.

Mailing Address: 205 E. 67th St., New York, NY 10021.

Phone: 212-452-5555. **Fax:** 212-249-1182.

E-mail: vservices@foxtv.com

Web Site: http://www.fox5ny.com

Technical Facilities: Channel No. 44 (650-656 MHz). Authorized power: 246-kw max. visual, aural. Antenna: 1207-ft above av. terrain, 1198-ft. above ground, 1250-ft. above sea level.

Latitude	40°	44'	54"
Longitude	73°	59'	10"

Holds CP for change to 990-kw max. visual, 1204-ft above av. terrain, 1197-ft. above ground, 1250-ft. above sea level; BMPCDT-19990402KI.

Note: Latitude and longitude coordinates shown are based on the North American Datum of 1927 (NAD 27) as currently required by the Mass Media Bureau of the FCC.

Ownership: Fox Television Holdings Inc. (Group Owner).

Began Operation: May 1, 1999.

Represented (legal): Skadden, Arps, Slate, Meagher & Flom LLP.

Personnel:

Lew Leone, Vice President & General Manager.

Al Shjarback, Vice President, Broadcast Operations, Engineering & Production.

Debbie von Ahrens, Sales Director.

Scott Matthews, Vice President & News Director.

Daniel Carlin, Vice President, Programming & Research.

Matt Ohnemus, Vice President, Creative Director.

Chuck Fleming, Sales & Marketing Director.

Brian Nyemchek, Local Sales Manager.

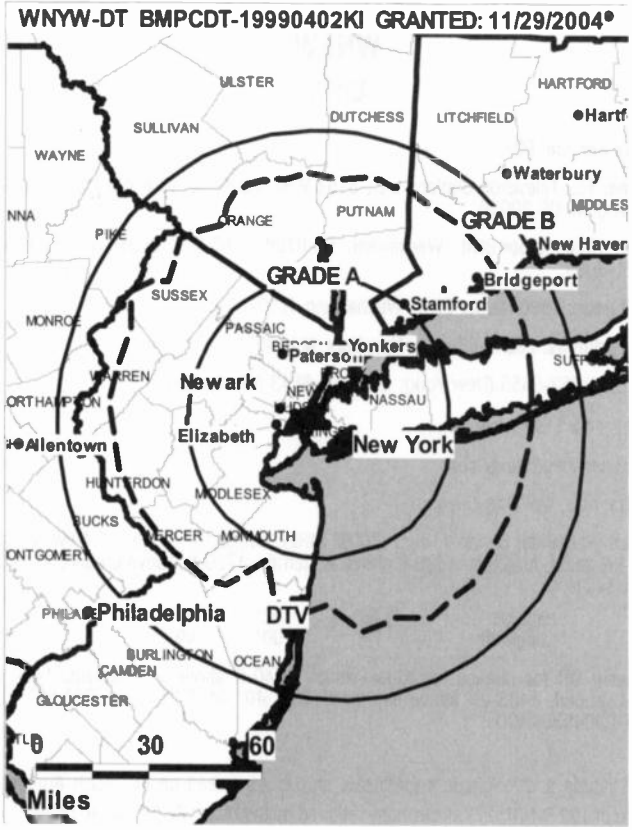

© 2008 Warren Communications News

Jeff Joselson, National Sales Manager.

Rob Schu, National Sales Manager.

Ed Harris, Engineering Director.

Tony Yee, Research Director.

Violet Chew, Traffic Manager.

Iris Sierra, Human Resourses Director.

City of License: New York. **Station DMA:** New York, NY. **Rank:** 1.

Nielsen Data: Not available.

WPIX
Ch. 11

Network Service: CW.

Licensee: WPIX Inc., 220 E 42nd St, New York, NY 10017.

Studio: 220 E. 42nd St., New York, NY 10017.

Mailing Address: 220 E. 42nd St., New York, NY 10017.

Phone: 212-949-1100. **Fax:** 212-210-2591.

E-mail: wpix11@aol.com

Web Site: http://cw11.trb.com/

Technical Facilities: Channel No. 11 (198-204 MHz). Authorized power: 58.9-kw visual, 11.7-kw aural. Antenna: 1663-ft above av. terrain, 1687-ft. above ground, 1699-ft. above sea level.

Latitude	40°	42'	43"
Longitude	74°	00'	49"

Requests CP for change to 123-kw visual, 1329-ft above av. terrain, 1322-ft. above ground, 1373-ft. above sea level; lat. 40° 44' 54", long. 73° 59' 10", BPCT-20040212AAA.

Note: Latitude and longitude coordinates shown are based on the North American Datum of 1927 (NAD 27) as currently required by the Mass Media Bureau of the FCC.

Multichannel TV Sound: Stereo and separate audio program.

Satellite Earth Stations: Transmitter Larcan; Vertex, 4.6-meter Ku-band; Andrew, 5.6-meter Ku-band; M/A-Com, Andrew receivers.

News Services: WTN, Visnews, AP.

Ownership: Tribune Broadcasting Co. (Group Owner).

Began Operation: June 15, 1948.

Represented (sales): TeleRep Inc.

Represented (legal): Sidley Austin LLP.

Personnel:

Betty Ellen Berlamino, Vice President & General Manager.

Laurel Light, Operations Director.

Howard Levinson, General Sales Manager.

Bob Marra, Local Sales Manager.

Rich Golden, Local Sales Manager.

Adam Shapiro, National Sales Manager.

Karen Scott, News Director.

Mike Gano, Broadcast Operations & Engineering Director.

Cathy Davis, Director of Finance.

Julie O'Neil, Program Director.

Angelique Mais, Promotion Manager.

Carlos Austin, Local Production & Community Affairs Director.

Steve Schussel, Director of Research.

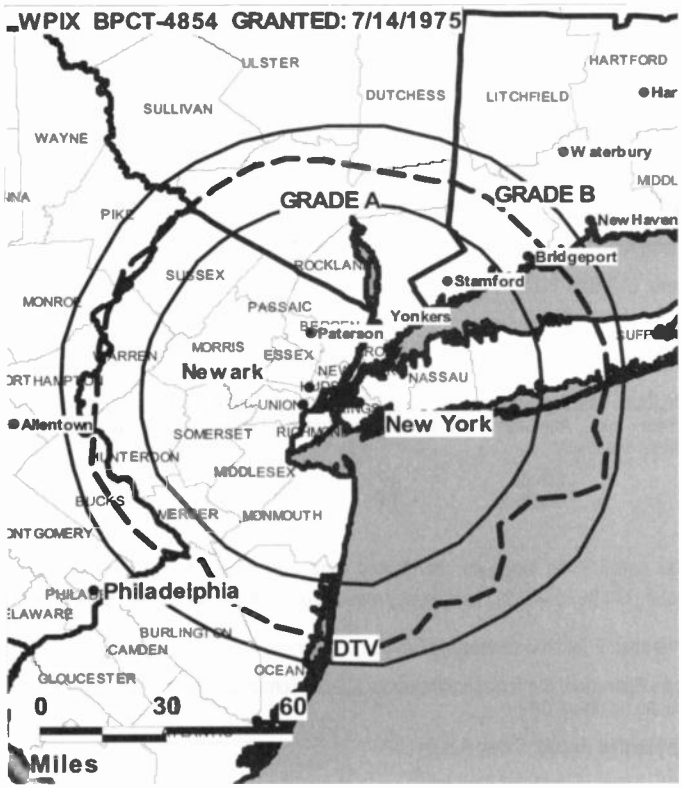

© 2008 Warren Communications News

V. Jean Maye, Human Resources Director.

John Zeigler, Creative Services Director.

City of License: New York. **Station DMA:** New York, NY. **Rank:** 1.

Circulation © 2007 Nielsen. Coverage based on Nielsen study.

GrandTotal	Cable TV Households	Non-cable TV Households	Total TV Households
Estimated Station Totals *	6,673,820	1,912,820	8,586,640
Average Weekly Circulation (2007)	2,939,960	757,919	3,697,879
Average Daily Circulation (2007)			1,369,150

Station DMA Total	Cable TV Households	Non-cable TV Households	Total TV Households
Estimated Station Totals *	5,019,380	1,372,010	6,391,390
Average Weekly Circulation (2007)	2,650,824	719,864	3,370,688
Average Daily Circulation (2007)			1,294,635

Other DMA Total	Cable TV Households	Non-cable TV Households	Total TV Households
Estimated Station Totals *	1,654,440	540,810	2,195,250
Average Weekly Circulation (2007)	289,136	38,055	327,191
Average Daily Circulation (2007)			74,515

*Estimated station totals are sums of the Nielsen TV and Cable TV household estimates for each county in which the station registers viewing of more than 5% as per the Nielsen Survey Methods.

WPIX-DT
Ch. 33

Network Service: CW.

Grantee: WPIX Inc., 220 E 42nd St, New York, NY 10017.

Studio: 220 E. 42nd St., New York, NY 10017.

Mailing Address: 220 E. 42nd St., New York, NY 10017.

Phone: 212-949-1100. **Fax:** 212-210-2591.

E-mail: wpix11@aol.com

Web Site: http://cw11.trb.com/

Technical Facilities: Channel No. 33 (584-590 MHz). Authorized power: 265-kw max. visual, aural. Antenna: 1470-ft above av. terrain, 1493-ft. above ground, 1505-ft. above sea level.

Latitude	40°	42'	43"
Longitude	74°	00'	49"

Note: Latitude and longitude coordinates shown are based on the North American Datum of 1927 (NAD 27) as currently required by the Mass Media Bureau of the FCC.

Ownership: Tribune Broadcasting Co. (Group Owner).

Began Operation: Station operating under Special Temporary Authority at 160-kw max. visual; no on-air date

Represented (legal): Sidley Austin LLP.

Represented (sales): TeleRep Inc.

Personnel:

Betty Ellen Berlamino, Vice President & General Manager.

Laurel Light, Operations Director.

Howard Levinson, General Sales Manager.

Bob Marra, Local Sales Manager.

Rich Golden, Local Sales Manager.

Adam Shapiro, National Sales Manager.

Karen Scott, News Director.

Mike Gano, Broadcast Operations & Engineering Director.

Cathy Davis, Director of Finance.

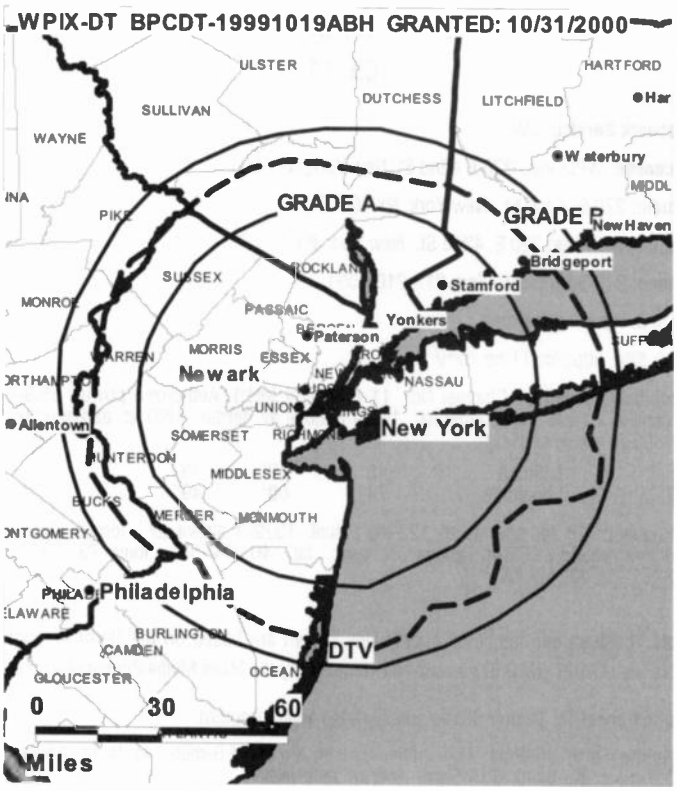

© 2008 Warren Communications News

Julie O'Neil, Program Director.

Angelique Mais, Promotion Manager.

Carlos Austin, Local Production & Community Affairs Director.

Steve Schussel, Director of Research.

John Zeigler, Creative Services Director.

V. Jean Maye, Human Resources Director.

City of License: New York. **Station DMA:** New York, NY. **Rank:** 1.

Nielsen Data: Not available.

WPXN-DT
Ch. 30

Network Service: ION.

Grantee: Paxson Communications License Co. LLC, 601 Clearwater Park Rd., West Palm Beach, FL 33401-6233.

WPXN-DT: 30 Rockefeller Plaza, 6th Floor, New York, NY 10112.

Mailing Address: 1330 Avenue of the Americas, New York, NY 10019.

Phone: 212-757-3100; 212-664-6202. **Fax:** 212-956-0920.

E-mail: shakirajones@ionmedia.tv

Web Site: http//:www.ionline.tv

Technical Facilities: Channel No. 30 (566-572 MHz). Authorized power: 220-kw MAX. visual, aural. Antenna: 1503-ft above av. terrain, 1529-ft. above ground, 1542-ft. above sea level.

Latitude	40°	42'	43"
Longitude	74°	00'	49"

Note: Latitude and longitude coordinates shown are based on the North American Datum of 1927 (NAD 27) as currently required by the Mass Media Bureau of the FCC.

Ownership: ION Media Networks Inc. (Group Owner).

Began Operation: Station operating under Special Temporary Authority at 100-kw max. visual; no on-air date

Represented (legal): Dow Lohnes PLLC.

Personnel:

Shakira Jones, General Manager & Business Manager.

Brendan Kelly, Sales Manager.

Joe Cohen, Local Sales Manager.

Jack Davidson, Chief Engineer.

Joanna Rapaport, Traffic Manager.

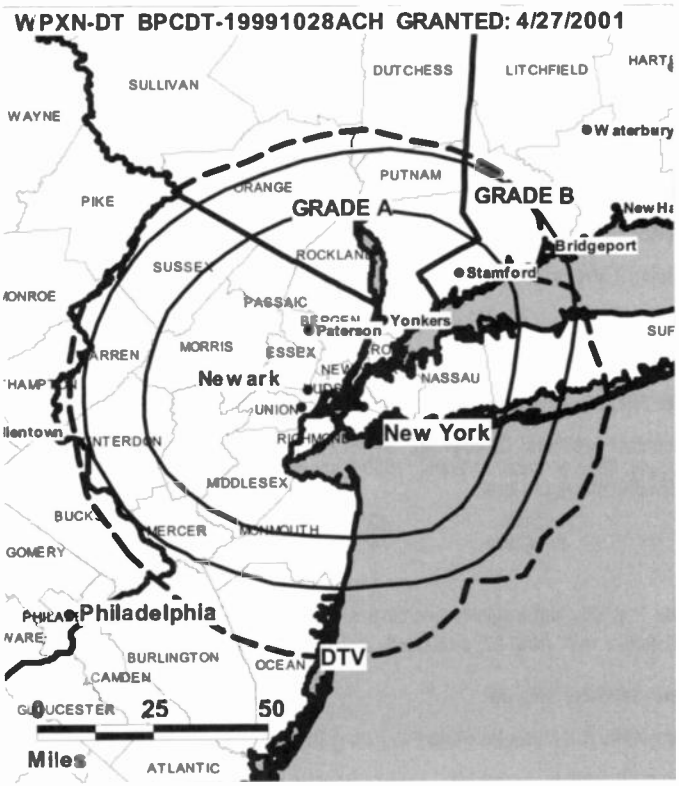

© 2008 Warren Communications News

City of License: New York. **Station DMA:** New York, NY. **Rank:** 1.

Nielsen Data: Not available.

WPXN-TV

Ch. 31

Network Service: ION.

Licensee: Paxson Communications License Co. LLC, 601 Clearwater Park Rd., West Palm Beach, FL 33401-6233.

Studio: 30 Rockefeller Plaza, 6th Floor, New York, NY 10112.

Mailing Address: 1330 Avenue of the Americas, New York, NY 10019.

Phone: 212-757-3100; 212-664-4799. **Fax:** 212-956-0920.

E-mail: shakirajones@ionmedia.tv

Web Site: http//:www.ionline.tv

Technical Facilities: Channel No. 31 (572-578 MHz). Authorized power: 2800-kw visual, 280-kw aural. Antenna: 1560-ft above av. terrain, 1584-ft. above ground, 1596-ft. above sea level.

Latitude	40°	42'	43"
Longitude	74°	00'	49"

Note: Latitude and longitude coordinates shown are based on the North American Datum of 1927 (NAD 27) as currently required by the Mass Media Bureau of the FCC.

News Services: UPI, AP.

Ownership: ION Media Networks Inc. (Group Owner).

Began Operation: November 1, 1962. Transfer to CIG Media LLC pends. Sale to present owner by ITT- Dow Jones Television approved by FCC March 4, 1998. Sale to ITT-Dow Jones Television by WNYC Communications Group approved by FCC May 17, 1996.

Represented (sales): Blair Television.

Represented (legal): Dow Lohnes PLLC.

Personnel:

Shakira Jones, General Manager & Business Manager.

Brendan Kelly, Sales Manager.

Joe Cohen, Local Sales Manager.

Jack Davidson, Chief Engineer.

Joanna Rapaport, Traffic Manager.

City of License: New York. **Station DMA:** New York, NY. **Rank:** 1.

WPXN-TV BMPCT-19860129KG GRANTED: 4/4/1986

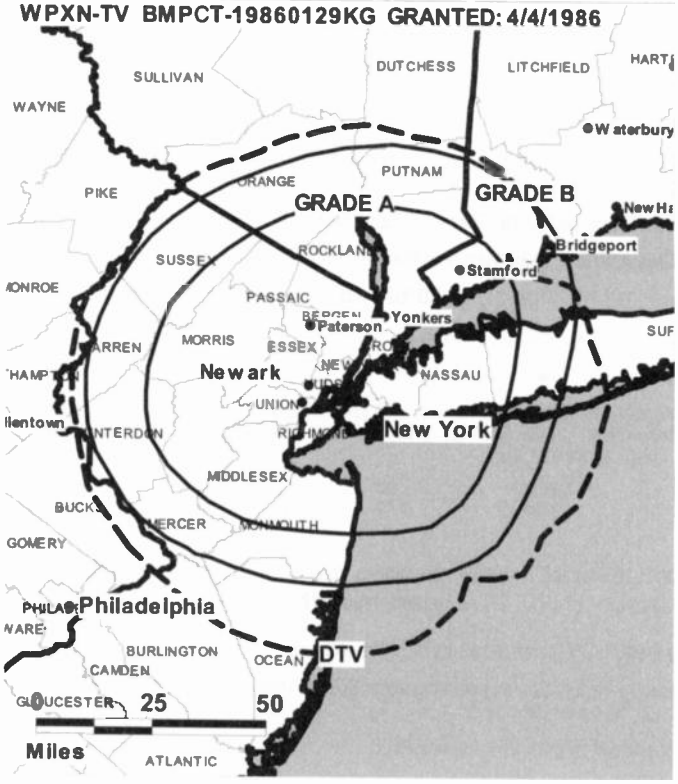

© 2008 Warren Communications News

Circulation © 2007 Nielsen. Coverage based on Nielsen study.

GrandTotal	Cable TV Households	Non-cable TV Households	Total TV Households
Estimated Station Totals *	4,858,270	744,650	5,602,920
Average Weekly Circulation (2007)	768,407	108,490	876,897
Average Daily Circulation (2007)			195,103

Station DMA Total	Cable TV Households	Non-cable TV Households	Total TV Households
Estimated Station Totals *	4,858,270	744,650	5,602,920
Average Weekly Circulation (2007)	768,407	108,490	876,897
Average Daily Circulation (2007)			195,103

*Estimated station totals are sums of the Nielsen TV and Cable TV household estimates for each county in which the station registers viewing of more than 5% as per the Nielsen Survey Methods.

WPTZ
Ch. 5
(Operates satellite WNNE, Hartford)

Network Service: NBC.

Licensee: Hearst-Argyle Stations Inc., 888 7th Ave., New York, NY 10106.

Studios: 553 Roosevelt Hwy., Colchester, VT 05446; 5 Television Dr., Plattsburgh, NY 12901.

Mailing Address: 5 Television Dr., Plattsburgh, NY 12901.

Phone: 518-561-5555; 802-655-5455. **Fax:** 518-561-5940.

E-mail: news@thechamplainchannel.com

Web Site: http://www.thechamplainchannel.com

Technical Facilities: Channel No. 5 (76-82 MHz). Authorized power: 25.1-kw visual, 4.27-kw aural. Antenna: 1991-ft above av. terrain, 924-ft. above ground, 3005-ft. above sea level.

Latitude	44°	34'	26"
Longitude	73°	40'	29"

Transmitter: Terry Mountain.

Note: Latitude and longitude coordinates shown are based on the North American Datum of 1927 (NAD 27) as currently required by the Mass Media Bureau of the FCC.

Multichannel TV Sound: Stereo only.

Satellite Earth Station: Transmitter NEC; ADM, 6.1-meter; Scientific-Atlanta receivers.

News Service: AP.

Ownership: Hearst-Argyle Television Inc. (Group Owner).

Began Operation: December 8, 1954. Station, along with Sunrise Television's KSBW & WNNE, was swapped for Hearst-Argyle's WDTN & WNAC-TV (Television Digest, Vol. 38:8). FCC approved deal July 1, 1998. In 1997, Sunrise Television purchased station from Sinclair Communications. Sinclair purchased station through trustee William G. Evans after News Corp. had bought Heritage Communications (Vol. 37:12, 29, 32). Merger of Rollins Communications with Heritage Communications approved by FCC February 9, 1987 (Vol. 26:20, 23). Sale to Rollins Communications by Carl F. Stohn group approved by FCC March 28, 1956 (Vol. 12:7, 13).

Represented (sales): Eagle Television Sales.

Represented (legal): Brooks, Pierce, McLendon, Humphrey & Leonard LLP.

Personnel:

Paul Sands, President & General Manager.

Joe Krone, Operations Manager & Program Director.

Bruce Lawson, General Sales Manager.

Andy Wormser, News Director.

Andrew Lombard, Chief Engineer.

Steve Herberg, Business Manager.

Susan Acklen, Promotion Manager.

James Gratton, Production Manager.

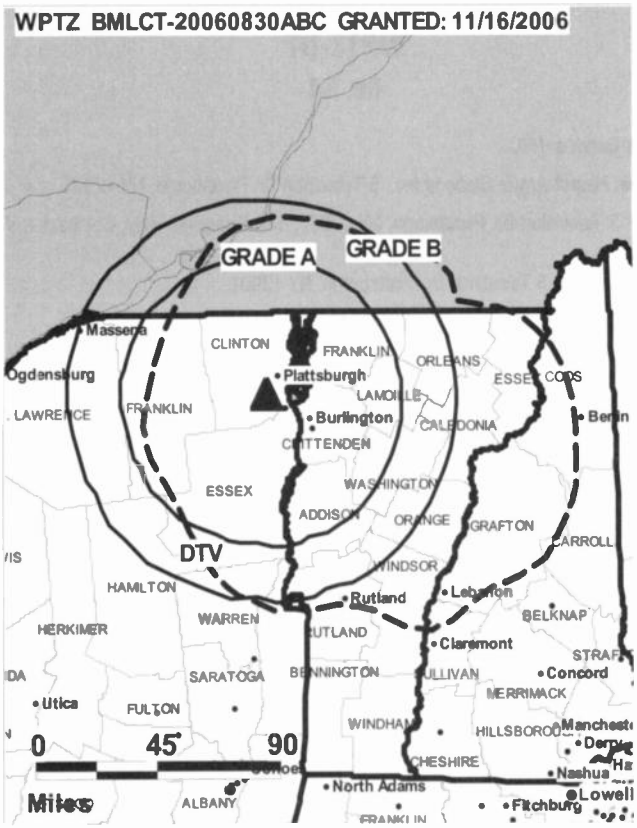

© 2008 Warren Communications News

Laura Lareau, Traffic Manager.

City of License: North Pole. **Station DMA:** Burlington, VT-Plattsburgh, NY. **Rank:** 92.

Circulation © 2007 Nielsen. Coverage based on Nielsen study.

GrandTotal	Cable TV Households	Non-cable TV Households	Total TV Households
Estimated Station Totals *	154,470	151,260	305,730
Average Weekly Circulation (2007)	104,229	75,391	179,620
Average Daily Circulation (2007)			91,222

Station DMA Total	Cable TV Households	Non-cable TV Households	Total TV Households
Estimated Station Totals *	127,690	151,260	278,950
Average Weekly Circulation (2007)	92,473	75,391	167,864
Average Daily Circulation (2007)			87,928

Other DMA Total	Cable TV Households	Non-cable TV Households	Total TV Households
Estimated Station Totals *	26,780	0	26,780
Average Weekly Circulation (2007)	11,756	0	11,756
Average Daily Circulation (2007)			3,294

*Estimated station totals are sums of the Nielsen TV and Cable TV household estimates for each county in which the station registers viewing of more than 5% as per the Nielsen Survey Methods.

WPTZ-DT
Ch. 14

Network Service: NBC.

Licensee: Hearst-Argyle Stations Inc., 5 Television Dr, Plattsburgh, NY 12901.

Studios: 5 Television Dr, Plattsburgh, NY 12901; 553 Roosevelt Hwy, Colchester, VT 05446.

Mailing Address: 5 Television Dr, Plattsburgh, NY 12901.

Phone: 518-561-5555. **Fax:** 518-561-5940.

E-mail: news@thechamplainchannel.com

Web Site: http://www.thechamplainchannel.com

Technical Facilities: Channel No. 14 (470-476 MHz). Authorized power: 650-kw max. visual, aural. Antenna: 2772-ft above av. terrain, 151-ft. above ground, 4167-ft. above sea level.

Latitude	44°	31'	32"
Longitude	72°	48'	58"

Note: Latitude and longitude coordinates shown are based on the North American Datum of 1927 (NAD 27) as currently required by the Mass Media Bureau of the FCC.

Ownership: Hearst-Argyle Television Inc. (Group Owner).

Began Operation: November 14, 2006.

Represented (sales): Eagle Television Sales.

Personnel:

Paul Sands, President & General Manager.

Joe Krone, Operations Manager & Program Director.

Bruce Lawson, General Sales Manager.

Andy Wormser, News Director.

Andrew Lombard, Chief Engineer.

Steve Herberg, Business Manager.

Susan Acklen, Promotion Manager.

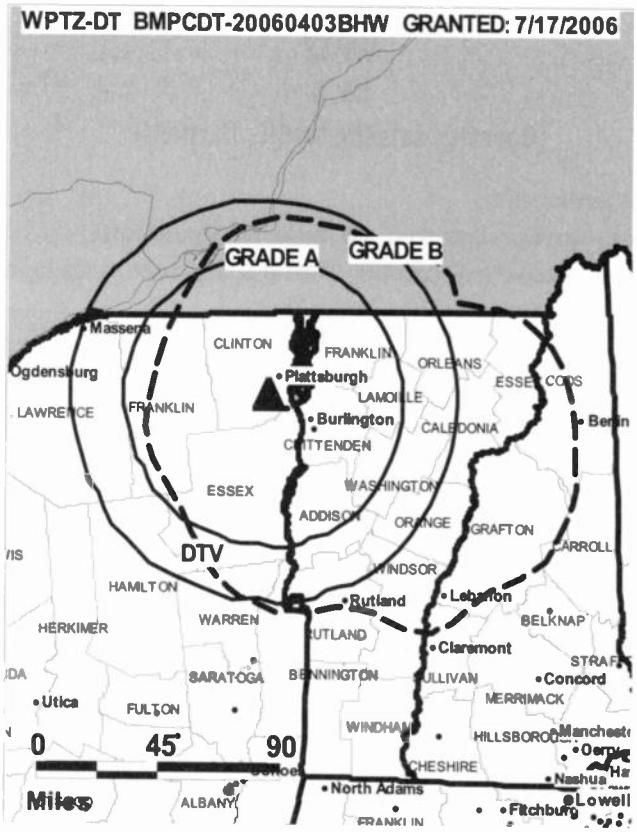

© 2008 Warren Communications News

James Gratton, Production Manager.

Laura Lareau, Traffic Manager.

City of License: North Pole. **Station DMA:** Burlington, VT-Plattsburgh, NY. **Rank:** 92.

Nielsen Data: Not available.

WTBY-DT
Ch. 27

Network Service: TBN.

Licensee: Trinity Broadcasting Network Inc., 2442 Michelle Dr., Tustin, CA 92780.

Studio: 11 Merritt Blvd., Fishkill, NY 12524.

Mailing Address: PO Box 534, Fishkill, NY 12524.

Phone: 845-896-4610. **Fax:** 845-896-4614.

E-mail: wtby@tbn.org

Web Site: http://www.tbn.org

Technical Facilities: Channel No. 27 (548-554 MHz). Authorized power: 800-kw max. visual, aural. Antenna: 1174-ft above av. terrain, 176-ft. above ground, 1586-ft. above sea level.

Latitude	41°	29'	20"
Longitude	73°	56'	53"

Transmitter: Side of existing tower atop North Beacon Mountain, near Beacon.

Note: Latitude and longitude coordinates shown are based on the North American Datum of 1927 (NAD 27) as currently required by the Mass Media Bureau of the FCC.

Ownership: Trinity Broadcasting Network Inc. (Group Owner).

Began Operation: Station operating; no on-air date

Represented (legal): Colby M May.

Personnel:

Grace Cephas, Station Manager.

Paul Swartzendruber, Chief Engineer.

Brittain Cephas, Producer.

Mike Hughes, Traffic Manager.

Paul Mitchell, Community Affairs Director.

(WTBY-DT BMLCDT-20061031ACG GRANTED: 1/31/2007

© 2008 Warren Communications News

City of License: Poughkeepsie. **Station DMA:** New York, NY. **Rank:** 1.

Nielsen Data: Not available.

WTBY-TV

Ch. 54

Network Service: TBN.

Licensee: Trinity Broadcasting Network Inc., 2442 Michelle Dr., Tustin, CA 92780.

Studio: 11 Merritt Blvd., Fishkill, NY 12524.

Mailing Address: PO Box 534, Fishkill, NY 12524.

Phone: 845-896-4610. **Fax:** 845-896-4614.

E-mail: wtby@tbn.org

Web Site: http://www.tbn.org

Technical Facilities: Channel No. 54 (710-716 MHz). Authorized power: 5000-kw max. & 1860-kw horizontal visual, 250-kw & 93-kw horizontal aural. Antenna: 1608-ft above av. terrain, 869-ft. above ground, 1972-ft. above sea level.

Latitude	41°	43'	09"
Longitude	73°	59'	47"

Transmitter: Illinois Mountain near Highlands in Ulster County.

Note: Latitude and longitude coordinates shown are based on the North American Datum of 1927 (NAD 27) as currently required by the Mass Media Bureau of the FCC.

Satellite Earth Station: Transmitter Comark; Scientific-Atlanta, 7-meter C-band; Scientific-Atlanta receivers.

Ownership: Trinity Broadcasting Network Inc. (Group Owner).

Began Operation: April 19, 1981. Station has petitioned the FCC to cease analog operations and broadcast only in digital format. Sale to present owner by Family Television Inc. approved by FCC June 2, 1982.

Represented (legal): Colby M May.

Personnel:

Grace Cephas, Station Manager.

Paul Swartzendruber, Chief Engineer.

Brittain Cephas, Producer.

Mike Hughes, Traffic Manager.

Paula Mitchell, Community Affairs Director.

City of License: Poughkeepsie. **Station DMA:** New York, NY. **Rank:** 1.

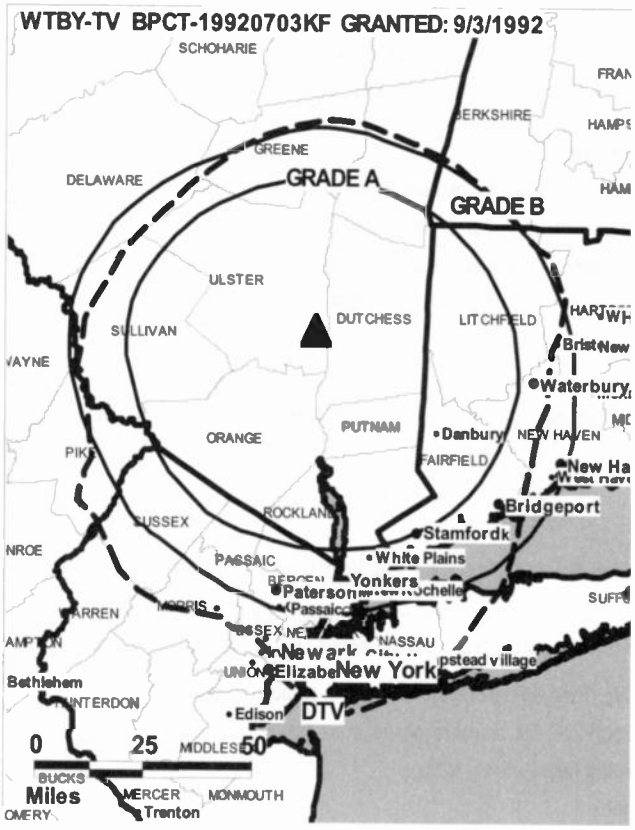

© 2008 Warren Communications News

Circulation © 2007 Nielsen. Coverage based on Nielsen study.

GrandTotal	Cable TV Households	Non-cable TV Households	Total TV Households
Estimated Station Totals *	0	21,560	21,560
Average Weekly Circulation (2007)	0	2,781	2,781
Average Daily Circulation (2007)			172

Station DMA Total	Cable TV Households	Non-cable TV Households	Total TV Households
Estimated Station Totals *	0	21,560	21,560
Average Weekly Circulation (2007)	0	2,781	2,781
Average Daily Circulation (2007)			172

*Estimated station totals are sums of the Nielsen TV and Cable TV household estimates for each county in which the station registers viewing of more than 5% as per the Nielsen Survey Methods.

WLNY-DT
Ch. 57

Network Service: IND.

Licensee: WLNY LP, 270 S. Service Rd., Suite 55, Melville, NY 11747-2337.

Studio: 270 S. Service Rd., Suite 55, Melville, NY 11747-2337.

Mailing Address: 270 S. Service Rd., Suite 55, Melville, NY 11747-2337.

Phone: 631-777-8855. **Fax:** 631-777-8180.

E-mail: scullen@wlnytv.com

Web Site: http://www.wlnytv.com

Technical Facilities: Channel No. 57 (728-734 MHz). Authorized power: 425-kw max. visual, aural. Antenna: 635-ft above av. terrain, 613-ft. above ground, 703-ft. above sea level.

Latitude	40°	53'	50"
Longitude	72°	54'	56"

Transmitter: 315 Wading River Hollow Rd., Ridge.

Note: Latitude and longitude coordinates shown are based on the North American Datum of 1927 (NAD 27) as currently required by the Mass Media Bureau of the FCC.

Ownership: WLNY Holdings Inc. (Group Owner).

Began Operation: May 1, 2002. Standard Definition.

Represented (legal): Cohn & Marks LLP.

Personnel:

David Feinblatt, President & General Manager.

Marvin R. Chauvin, Chief Executive Officer & Program Director.

Elliot Simmons, Vice President & Director of Sales.

Gerard Diorio, Operations Manager.

Andrew Starr, National Sales Manager.

Rick Belyea, News Director.

Richard Mulliner, Chief Engineer.

Cathy Burkas, Business Manager.

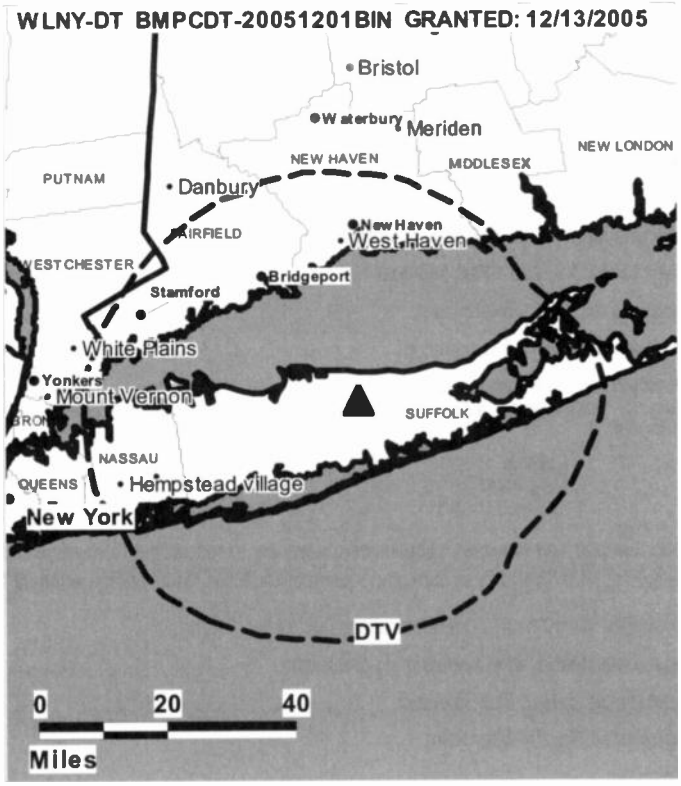

© 2008 Warren Communications News

John Lorefice, Promotion Director.

Debbie Ortiz, Production Director.

Maureen Robinson, Traffic Manager.

Janet Greeley, Office Manager.

City of License: Riverhead. **Station DMA:** New York, NY. **Rank:** 1.

Nielsen Data: Not available.

WHAM-DT
Ch. 59

Network Service: CW, ABC.

Licensee: Central NY News Inc., 2625 S Memorial Dr, Ste A, Tulsa, Ok 74129.

Studio: 4225 W. Henrietta Rd., Rochester, NY 14623.

Mailing Address: PO Box 20555, Rochester, NY 14602-0555.

Phone: 585-334-8700. **Fax:** 585-359-1570.

E-mail: csamuels@13wham.com

Web Site: http://www.13wham.com

Technical Facilities: Channel No. 59 (740-746 MHz). Authorized power: 996-kw max. visual, aural. Antenna: 423-ft above av. terrain, 243-ft. above ground, 915-ft. above sea level.

Latitude	43°	08'	07"
Longitude	77°	35'	03"

Note: Latitude and longitude coordinates shown are based on the North American Datum of 1927 (NAD 27) as currently required by the Mass Media Bureau of the FCC.

Ownership: Clear Channel Communications Inc. (Group Owner).

Began Operation: Station operating; no on-air date

Represented (sales): Blair Television.

Represented (legal): Wiley Rein.

Personnel:

Chuck Samuels, Vice President & General Manager.

Carol Nolan, General Sales Manager.

David DiProsa, Local Sales Manager.

Mark Zeger, National Sales Manager.

Chuck Samuels, News Director.

Ted McWharf, Engineering Co-Manager.

Stan Manson, Engineering Co-Manager.

Alicia Manuse, Program Assistant.

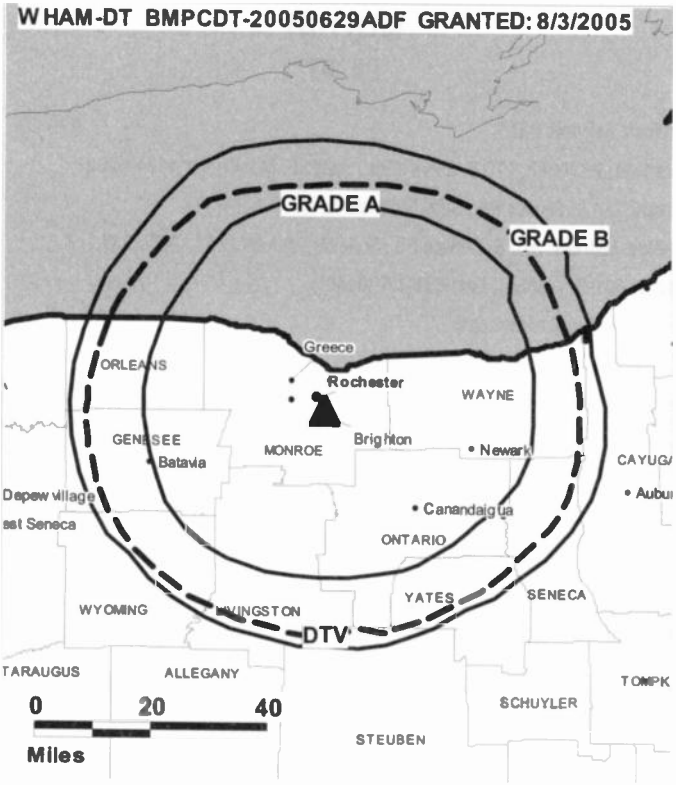

© 2008 Warren Communications News

Jeff Starkweather, Marketing Director.

Craig D. Heslor, Production Manager.

Charlotte Clarke, Community Affairs Director.

City of License: Rochester. **Station DMA:** Rochester, NY. **Rank:** 78.

Nielsen Data: Not available.

WHAM-TV
Ch. 13

Network Service: ABC.

Licensee: Central NY News Inc., 2625 S Memorial Dr, Ste A, Tulsa, OK 74129.

Studio: 4225 W. Henrietta Rd., Rochester, NY 14623.

Mailing Address: PO Box 20555, Rochester, NY 14602-0555.

Phone: 585-334-8700. **Fax:** 585-359-1570.

E-mail: csamuels@13wham.com

Web Site: http://www.13wham.com

Technical Facilities: Channel No. 13 (210-216 MHz). Authorized power: 316-kw visual, 47.9-kw aural. Antenna: 499-ft above av. terrain, 318-ft. above ground, 991-ft. above sea level.

Latitude	43°	08'	07"
Longitude	77°	35'	03"

Transmitter: Pinnacle Hill, Brighton.

Note: Latitude and longitude coordinates shown are based on the North American Datum of 1927 (NAD 27) as currently required by the Mass Media Bureau of the FCC.

Satellite Earth Stations: Transmitter RCA; Andrew, 4.5-meter C-band; Simulsat, 7-meter C-band; Andrew, 7.3-meter C-band; Standard Components, Harris receivers.

News Services: UPI, CNN Newsource, Bloomberg TV, AP.

Ownership: Clear Channel Communications Inc. (Group Owner).

Began Operation: September 15, 1962. Started as an interim operation owned equally by 8 applicants for Ch. 13. FCC granted application of Flower City TV Corp. August 3, 1967 (Television Digest, Vol. 7:32). Flower City began operation after March 1, 1970. Sale to Post Corp. approved by FCC August 15, 1977 (Vol. 17:16). Sale to Gillett Holdings approved by FCC June 19, 1984. Sale to Falmouth Broadcasting approved by FCC February 8, 1990 but not consummated. Sale to VS & A-Hughes Inc. approved by FCC May 15, 1991 (Vol. 31:13). Sale to Guy Gannett Communications Inc. approved by FCC January 31, 1995. Sale to Sinclair Communications Inc., who subsequently sold station to The Ackerley Group, approved by FCC April 12, 1999 (Vol. 38:36, 37). In stock swap, Clear Channel Broadcasting Inc. acquired The Ackerley Group. FCC approved deal May 29, 2002 (Vol. 41:42, 42:22). Sale to TV Acquisition LLC pends.

Represented (sales): Millennium Sales & Marketing.

Represented (legal): Wiley Rein.

Personnel:

Chuck Samuels, Vice President & General Manager.

Carol Nolan, General Sales Manager.

David DiProsa, Local Sales Manager.

Mark Zeger, National Sales Manager.

Chuck Samuels, News Director.

Ted McWhart, Engineering Co-Manager.

Stan Manson, Engineering Co-Manager.

Alicia Manuse, Program Assistant.

Jeff Starkweather, Marketing Director.

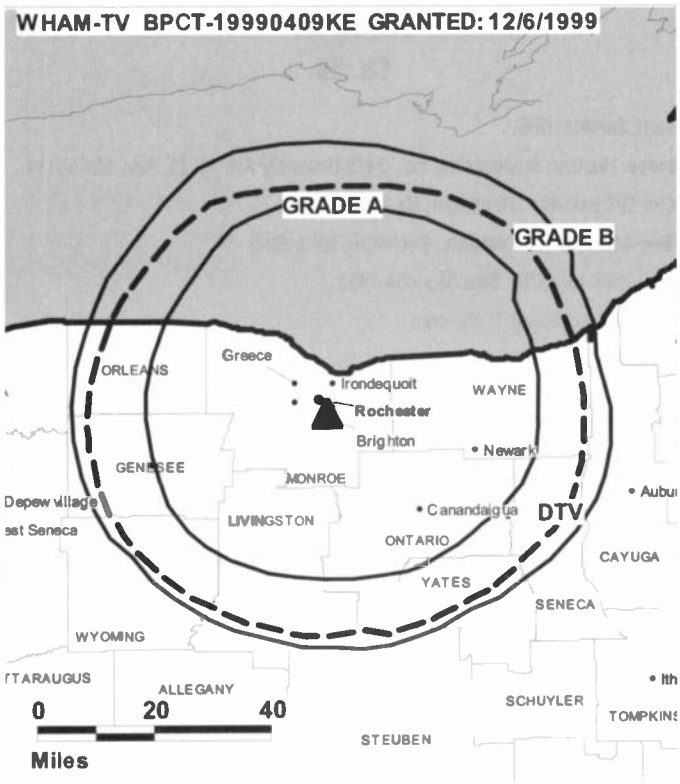

© 2008 Warren Communications News

Craig O. Heslor, Production Manager.

Charlotte Clarke, Community Affairs Director.

City of License: Rochester. **Station DMA:** Rochester, NY. **Rank:** 78.

Circulation © 2007 Nielsen. Coverage based on Nielsen study.

GrandTotal	Cable TV Households	Non-cable TV Households	Total TV Households
Estimated Station Totals *	344,680	143,520	488,200
Average Weekly Circulation (2007)	210,364	84,512	294,876
Average Daily Circulation (2007)			149,156

Station DMA Total	Cable TV Households	Non-cable TV Households	Total TV Households
Estimated Station Totals *	269,510	123,120	392,630
Average Weekly Circulation (2007)	194,585	78,962	273,547
Average Daily Circulation (2007)			139,666

Other DMA Total	Cable TV Households	Non-cable TV Households	Total TV Households
Estimated Station Totals *	75,170	20,400	95,570
Average Weekly Circulation (2007)	15,779	5,550	21,329
Average Daily Circulation (2007)			9,490

*Estimated station totals are sums of the Nielsen TV and Cable TV household estimates for each county in which the station registers viewing of more than 5% as per the Nielsen Survey Methods.

WHEC-DT
Ch. 58

Network Service: NBC.

Licensee: Hubbard Broadcasting Inc., 3415 University Ave. W, St. Paul, MN 55114.

Studio: 191 East Ave., Rochester, NY 14604.

Mailing Address: 191 East Ave., Rochester, NY 14604.

Phone: 585-546-5670. **Fax:** 585-454-7433.

E-mail: amold.klinsky@10nbc.com

Web Site: http://www.10nbc.com

Technical Facilities: Channel No. 58 (734-740 MHz). Authorized power: 415-kw max. visual, aural. Antenna: 443-ft above av. terrain, 246-ft. above ground, 926-ft. above sea level.

Latitude	43°	08'	07"
Longitude	77°	35'	02"

Note: Latitude and longitude coordinates shown are based on the North American Datum of 1927 (NAD 27) as currently required by the Mass Media Bureau of the FCC.

Ownership: Hubbard Broadcasting Inc. (Group Owner).

Began Operation: Station operating; no on-air date

Represented (legal): Holland & Knight LLP.

Represented (sales): Petry Television Inc.

Personnel:

Arnold Klinsky, Vice President & General Manager.

Joseph Fazio, General Sales Manager.

Marilynn Garbarino, Local Sales Manager.

Michael Scoppa, National Sales Manager.

Adam Bradshaw, News Director.

John Walsh, Chief Engineer.

Joseph LaFornara, Business Manager.

Terry Fauth, Program Director.

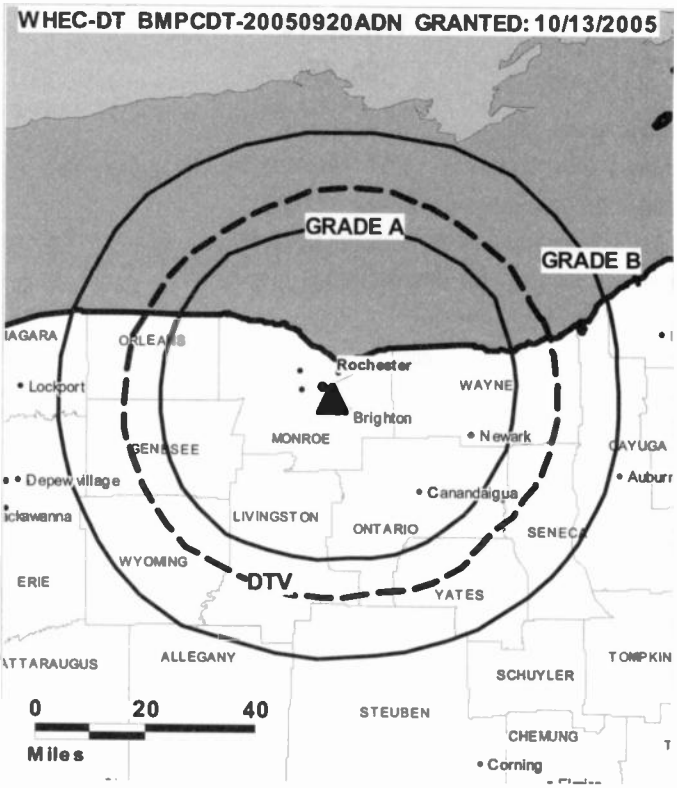

© 2008 Warren Communications News

Greg Shelley, Sales Marketing Manager.

Kevin Kalvitis, Promotion Director.

Lynn Eason, Research Director.

Sherron Sheridan, Traffic Manager.

City of License: Rochester. **Station DMA:** Rochester, NY. **Rank:** 78.

Nielsen Data: Not available.

WHEC-TV
Ch. 10

Network Service: NBC.

Licensee: Hubbard Broadcasting Inc., 3415 University Ave. W, St. Paul, MN 55114.

Studio: 191 East Ave., Rochester, NY 14604.

Mailing Address: 191 East Ave., Rochester, NY 14604.

Phone: 585-546-5670. **Fax:** 585-454-7433.

E-mail: arnold.klinsky@nbc10.com

Web Site: http://www.10nbc.com

Technical Facilities: Channel No. 10 (192-198 MHz). Authorized power: 316-kw visual, 39.8-kw aural. Antenna: 505-ft above av. terrain, 346-ft. above ground, 1026-ft. above sea level.

Latitude	43°	08'	07"
Longitude	77°	35'	02"

Transmitter: Pinnacle Hill.

Note: Latitude and longitude coordinates shown are based on the North American Datum of 1927 (NAD 27) as currently required by the Mass Media Bureau of the FCC.

Multichannel TV Sound: Stereo only.

News Services: Conus, Sports News Satellite, NBC News Channel, CQI Sports Ticker, AP.

Ownership: Hubbard Broadcasting Inc. (Group Owner).

Began Operation: November 1, 1953. Initial broadcast was as a time-share outlet on Ch. 10 with WVET-TV. It acquired WVET-TV's half of the channel and became a full time outlet following FCC approval of the transfer on August 1, 1961. Sale to BENI Broadcasting of Rochester Inc. by Gannett Co. approved by FCC June 7, 1979. Sale to Viacom International Inc. by BENI Broadcasting of Rochester Inc. approved by FCC October 18, 1983. Hubbard Broadcasting acquired station along with WNYT(TV), Albany in exchange for WTOG-TV, St. Petersburg-Tampa. FCC approved swap September 19, 1996.

Represented (legal): Holland & Knight LLP.

Represented (sales): Petry Television Inc.

Personnel:

Arnold Klinsky, Vice President & General Manager.

Joseph Fazio, General Sales Manager.

Marilynn Garbarino, Local Sales Manager.

Michael Scoppa, National Sales Manager.

Adam Bradshaw, News Director.

John Walsh, Chief Engineer.

Joseph LaFornara, Business Manager.

Terry A. Fauth, Program Director.

Greg Shelley, Sales Marketing Manager.

Kevin Kalvitis, Promotion Director.

Lynn Eason, Research Director.

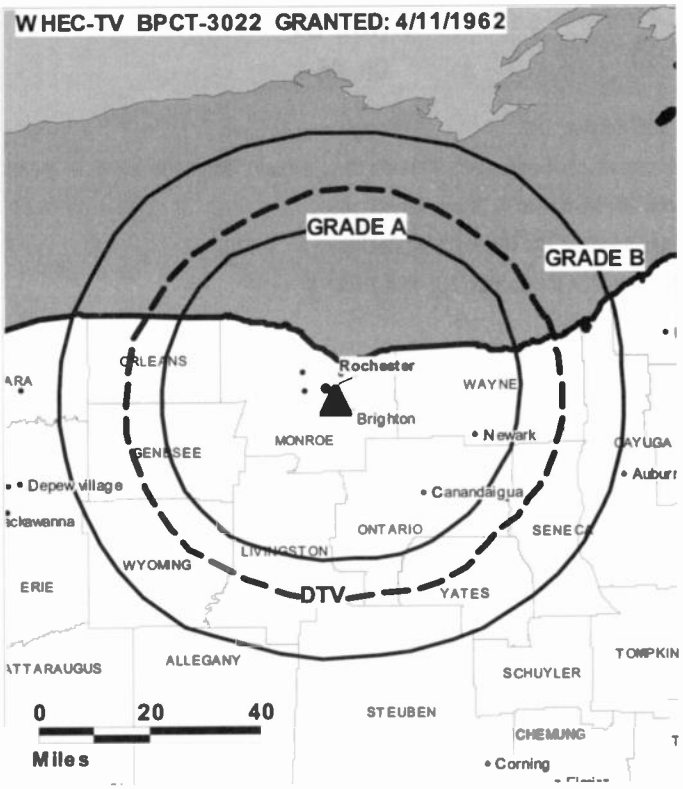

© 2008 Warren Communications News

Sherron Sheridan, Traffic Manager.

City of License: Rochester. **Station DMA:** Rochester, NY. **Rank:** 78.

Circulation © 2007 Nielsen. Coverage based on Nielsen study.

GrandTotal	Cable TV Households	Non-cable TV Households	Total TV Households
Estimated Station Totals *	353,030	166,280	519,310
Average Weekly Circulation (2007)	222,375	91,923	314,298
Average Daily Circulation (2007)			156,478

Station DMA Total	Cable TV Households	Non-cable TV Households	Total TV Households
Estimated Station Totals *	269,510	123,120	392,630
Average Weekly Circulation (2007)	201,104	83,828	284,932
Average Daily Circulation (2007)			143,828

Other DMA Total	Cable TV Households	Non-cable TV Households	Total TV Households
Estimated Station Totals *	83,520	43,160	126,680
Average Weekly Circulation (2007)	21,271	8,095	29,366
Average Daily Circulation (2007)			12,650

*Estimated station totals are sums of the Nielsen TV and Cable TV household estimates for each county in which the station registers viewing of more than 5% as per the Nielsen Survey Methods.

WROC-DT
Ch. 45

Network Service: CBS.

Licensee: Nexstar Finance Inc., 909 Lake Carolyn Pkwy., Suite 1450, Irving, TX 75039.

Studio: 201 Humboldt St., Rochester, NY 14610.

Mailing Address: 201 Humboldt St., Rochester, NY 14610.

Phone: 585-224-8888. **Fax:** 585-288-7679.

E-mail: lgattozzi@wroctv.com

Web Site: http://www.wroctv.com

Technical Facilities: Channel No. 45 (656-662 MHz). Authorized power: 1000-kw max. visual, aural. Antenna: 401-ft above av. terrain, 204-ft. above ground, 885-ft. above sea level.

Latitude	43°	08'	07"
Longitude	77°	35'	02"

Note: Latitude and longitude coordinates shown are based on the North American Datum of 1927 (NAD 27) as currently required by the Mass Media Bureau of the FCC.

News Services: CBS Newspath, AP, CNN Newsource.

Ownership: Nexstar Broadcasting Group Inc. (Group Owner).

Began Operation: Station operating; no on-air date

Represented (legal): Drinker Biddle & Reath LLP.

Represented (sales): Blair Television.

Personnel:

Louis Gattozzi, Vice President & General Manager.

Don Loy, Station Manager & Programming Manager.

Dan Hoffman, Director of Sales.

John Nizamis, Local Sales Manager.

E. J. Reynolds, National Sales Manager.

Eric Melenbacker, Chief Engineer.

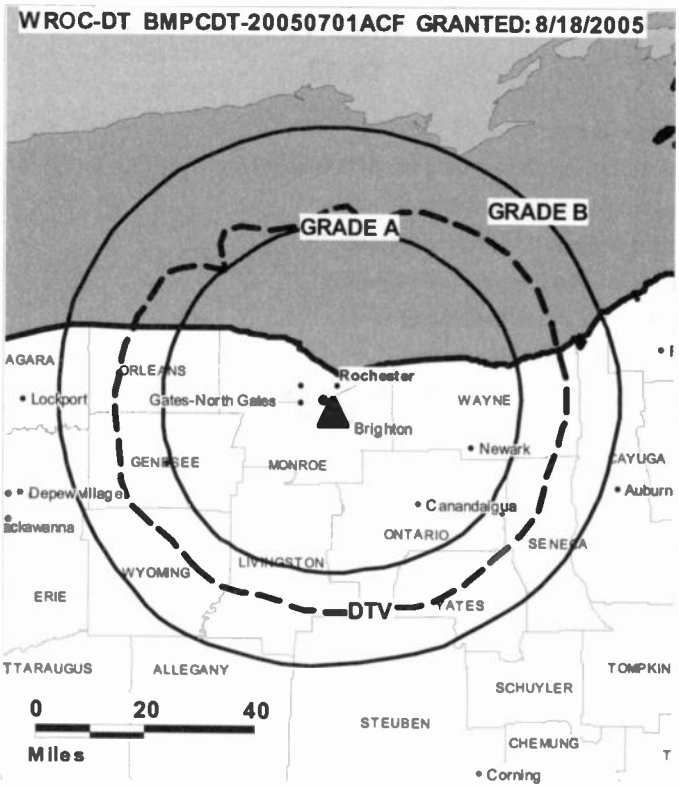

© 2008 Warren Communications News

Bonnie Alaimo, Business Manager & Human Resources Director.

Scott Shambley, Promotion Manager.

Dan McCarty, Traffic Manager.

City of License: Rochester. **Station DMA:** Rochester, NY. **Rank:** 78.

Nielsen Data: Not available.

WROC-TV
Ch. 8

Network Service: CBS.

Licensee: Nexstar Finance Inc., 909 Lake Carolyn Pkwy., Suite 1450, Irving, TX 75039.

Studio: 201 Humboldt St., Rochester, NY 14610.

Mailing Address: 201 Humboldt St., Rochester, NY 14610.

Phone: 585-224-8888. **Fax:** 585-288-7679.

E-mail: lgattozzi@wroctv.com

Web Site: http://www.wroctv.com

Technical Facilities: Channel No. 8 (180-186 MHz). Authorized power: 316-kw visual, 48.5-kw aural. Antenna: 505-ft above av. terrain, 346-ft. above ground, 1026-ft. above sea level.

Latitude	43°	08'	07"
Longitude	77°	35'	02"

Transmitter: Pinnacle Hill, Brighton.

Note: Latitude and longitude coordinates shown are based on the North American Datum of 1927 (NAD 27) as currently required by the Mass Media Bureau of the FCC.

Multichannel TV Sound: Stereo only.

Satellite Earth Stations: Transmitter RCA; Paraclipse, 3.8-meter C-band; Harris, 4.5-meter Ku-band; United Satellite Systems, 5-meter Ku-band; Standard Communications receivers.

SNG Mobile Dish: AVL, 1.2-meter Ku-band.

News Services: CNN Newsource, CBS Newspath, AP.

Ownership: Nexstar Broadcasting Group Inc. (Group Owner).

Began Operation: June 11, 1949. Sale to present owner by Sunrise Broadcasting Corp. approved by FCC December 9, 1999. Sale to Smith Broadcasting Group dismissed March 31, 1999. Sale to Sunrise Broadcasting Corp. by Smith Broadcasting approved by FCC February 26, 1997. Sale to Smith Broadcasting approved by FCC September 29, 1995 (Television Digest, Vol. 35:17, 41). Sale to Television Station Partners by Ziff Corp. approved by FCC January 18, 1983 (Vol. 22:30). Sale to Ziff by Rust Craft Broadcasting approved by FCC March 22, 1979. FCC approved sale May 10, 1978 (Vol. 17:26, 27, 36, 38; 18:20, 31). Sale to Rust Craft Broadcasting by Veterans Broadcasting approved by FCC February 10, 1965 (Vol. 4:39, 46; 5:7). Previous sale to Veterans Broadcasting by Transcontinent TV Corp. approved by FCC November 15, 1961. Sale to Transcontinent by Stromberg-Carlson division of General Dynamics Corp. approved by FCC July 18, 1956 (Vol. 12:24, 29).

Represented (sales): Blair Television.

Represented (legal): Drinker Biddle & Reath LLP.

Personnel:

Louis Gattozzi, Vice President & General Manager.

Don Loy, Station Manager & Programming Manager.

Dan Hoffman, Director of Sales.

John Nizamis, Local Sales Manager.

E. J. Reynolds, National Sales Manager.

Eric Melenbacker, Chief Engineer.

Bonnie Alaimo, Business Manager & Human Resources Director.

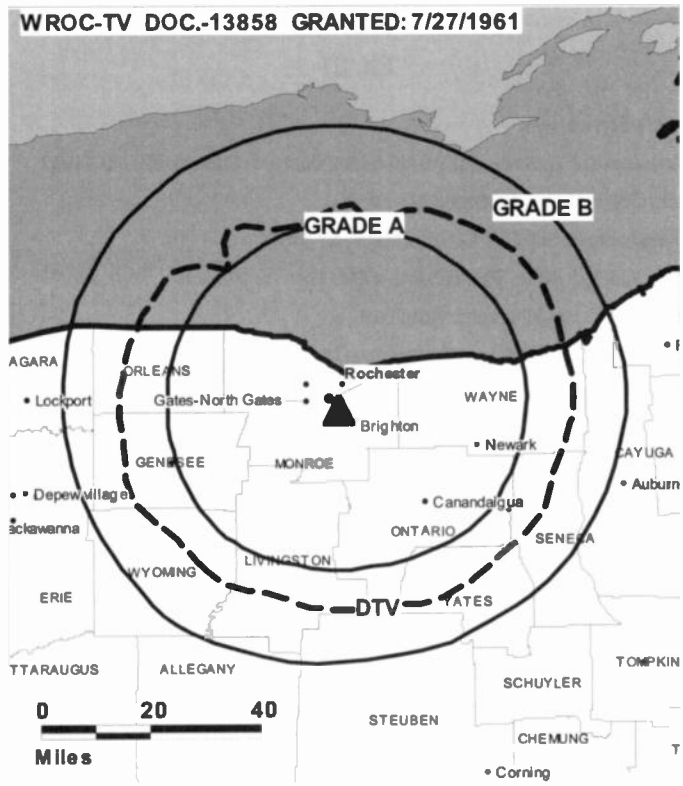

© 2008 Warren Communications News

Scott Shambley, Promotion Manager.

Dan McCarty, Traffic Manager.

City of License: Rochester. **Station DMA:** Rochester, NY. **Rank:** 78.

Circulation © 2007 Nielsen. Coverage based on Nielsen study.

GrandTotal	Cable TV Households	Non-cable TV Households	Total TV Households
Estimated Station Totals *	344,680	166,280	510,960
Average Weekly Circulation (2007)	224,359	91,663	316,022
Average Daily Circulation (2007)			155,024

Station DMA Total	Cable TV Households	Non-cable TV Households	Total TV Households
Estimated Station Totals *	269,510	123,120	392,630
Average Weekly Circulation (2007)	199,980	83,074	283,054
Average Daily Circulation (2007)			139,843

Other DMA Total	Cable TV Households	Non-cable TV Households	Total TV Households
Estimated Station Totals *	75,170	43,160	118,330
Average Weekly Circulation (2007)	24,379	8,589	32,968
Average Daily Circulation (2007)			15,181

*Estimated station totals are sums of the Nielsen TV and Cable TV household estimates for each county in which the station registers viewing of more than 5% as per the Nielsen Survey Methods.

WUHF
Ch. 31

Network Service: FOX.

Licensee: WUHF Licensee LLC, 10706 Beaver Dam Rd., Cockeysville, MD 21030.

Studio: 360 East Ave., Rochester, NY 14604.

Mailing Address: 360 East Ave., Rochester, NY 14604.

Phone: 585-232-3700. **Fax:** 585-546-4774.

E-mail: jnizamis@rochesterhomepage.net

Web Site: http://www.rochesterhomepage.net

Technical Facilities: Channel No. 31 (572-578 MHz). Authorized power: 1200-kw max. & 910-kw horizontal visual, 151-kw aural. Antenna: 500-ft above av. terrain, 345-ft. above ground, 1018-ft. above sea level.

Latitude	43°	08'	07"
Longitude	77°	35'	02.5"

Transmitter: Pinnacle Hill, Rochester.

Note: Latitude and longitude coordinates shown are based on the North American Datum of 1927 (NAD 27) as currently required by the Mass Media Bureau of the FCC.

Multichannel TV Sound: Stereo only.

Satellite Earth Stations: Transmitter Harris; Scientific-Atlanta, 3.6-meter C-band; Prodelin, 3.9-meter Ku-band; MSC, 6-meter C-band; M/A-Com, DX Engineering receivers.

Ownership: Sinclair Broadcast Group Inc. (Group Owner).

Began Operation: January 27, 1980.

Represented (sales): Millennium Sales & Marketing.

Represented (legal): Arter & Hadden LLP.

Represented (engineering): Gallagher & Associates, Consulting Radio Engineers.

Personnel:

Louis Gattozzi, Vice President & General Manager.

John Nizamis, Local Sales Manager.

E. J. Reynolds, National Sales Manager.

Jerry Walsh, News Director.

Don Roberts, Chief Engineer.

Bonnie Alaimo, Business Manager.

Don Loy, Program Director.

Scott Shambly, Promotion Director.

Dan McCarty, Traffic Manager.

City of License: Rochester. **Station DMA:** Rochester, NY. **Rank:** 78.

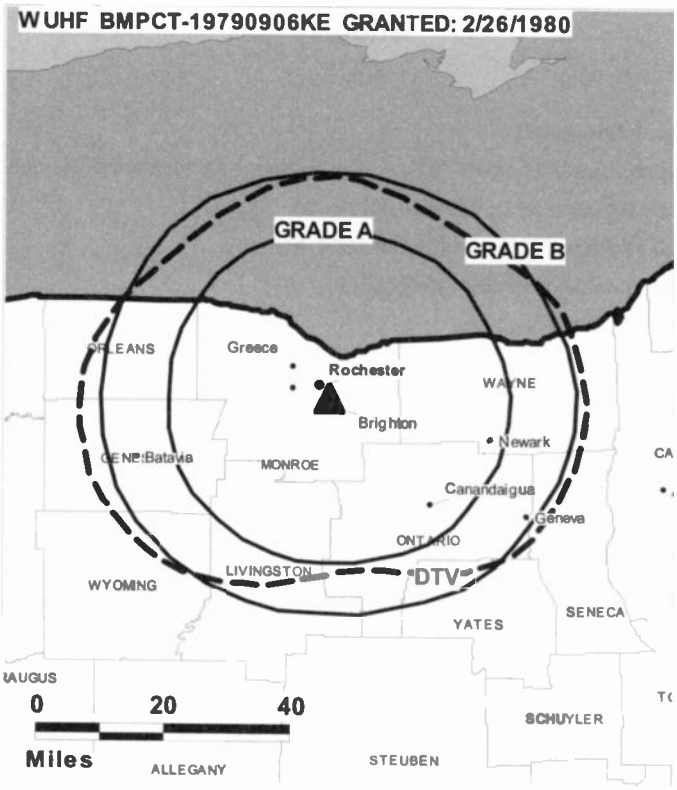

© 2008 Warren Communications News

Circulation © 2007 Nielsen. Coverage based on Nielsen study.

GrandTotal	Cable TV Households	Non-cable TV Households	Total TV Households
Estimated Station Totals *	336,810	143,520	480,330
Average Weekly Circulation (2007)	164,512	62,257	226,769
Average Daily Circulation (2007)			83,108

Station DMA Total	Cable TV Households	Non-cable TV Households	Total TV Households
Estimated Station Totals *	269,510	123,120	392,630
Average Weekly Circulation (2007)	150,949	59,242	210,191
Average Daily Circulation (2007)			77,021

Other DMA Total	Cable TV Households	Non-cable TV Households	Total TV Households
Estimated Station Totals *	67,300	20,400	87,700
Average Weekly Circulation (2007)	13,563	3,015	16,578
Average Daily Circulation (2007)			6,087

*Estimated station totals are sums of the Nielsen TV and Cable TV household estimates for each county in which the station registers viewing of more than 5% as per the Nielsen Survey Methods.

WUHF-DT
Ch. 28

Network Service: FOX.

Licensee: WUHF Licensee LLC, 10706 Beaver Dam Rd., Cockeysville, MD 21030.

Studio: 360 East Ave., Rochester, NY 14604.

Mailing Address: 360 East Ave., Rochester, NY 14604.

Phone: 585-232-3700. **Fax:** 585-546-4774.

E-mail: jnizamis@rochesterhomepage.net

Web Site: http://www.rochesterhomepage.net

Technical Facilities: Channel No. 28 (554-560 MHz). Authorized power: 320-kw max. visual, aural. Antenna: 528-ft above av. terrain, 293-ft. above ground, 1003-ft. above sea level.

Latitude	43°	08'	05"
Longitude	77°	35'	07"

Note: Latitude and longitude coordinates shown are based on the North American Datum of 1927 (NAD 27) as currently required by the Mass Media Bureau of the FCC.

Ownership: Sinclair Broadcast Group Inc. (Group Owner).

Began Operation: Station operating; no on-air date

Represented (sales): Millennium Sales & Marketing.

Represented (legal): Arter & Hadden LLP.

Personnel:

Louis Gattozzi, Vice President & General Manager.

John Nizamis, Local Sales Manager.

E. J. Reynolds, National Sales Manager.

Jerry Walsh, News Director.

Don Roberts, Chief Engineer.

Bonnie Alaimo, Business Manager.

Don Loy, Program Director.

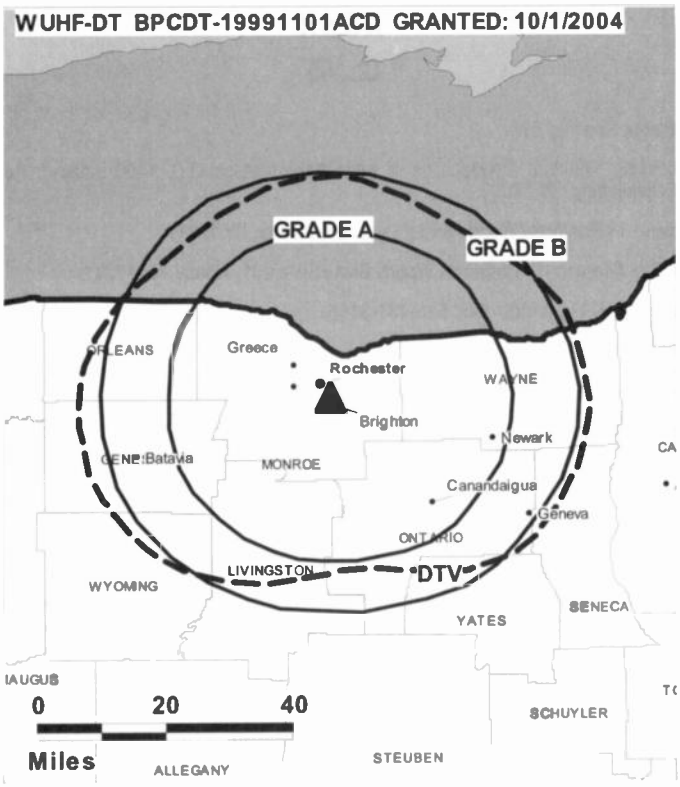

© 2008 Warren Communications News

Scott Shambly, Promotion Director.

Dan McCarty, Traffic Manager.

City of License: Rochester. **Station DMA:** Rochester, NY. **Rank:** 78.

Nielsen Data: Not available.

WCWN

Ch. 45

Network Service: CW.

Licensee: Freedom Broadcasting of New York Licensee LLC, 1400 Balltown Rd., Schenectady, NY 12309.

Studio: 14 Corporate Woods Blvd., Suite 201, Albany, NY 12211.

Mailing Address: 14 Corporate Woods Blvd., Suite 201, Albany, NY 12211.

Phone: 518-431-3150. **Fax:** 518-431-3155.

E-mail: sratner@tribune.com

Web Site: http://www.capitalregionscw.com

Technical Facilities: Channel No. 45 (656-662 MHz). Authorized power: 2950-kw visual, aural. Antenna: 1355-ft above av. terrain, 413-ft. above ground, 2195-ft. above sea level.

Latitude	42°	37'	31"
Longitude	74°	00'	38"

Note: Latitude and longitude coordinates shown are based on the North American Datum of 1927 (NAD 27) as currently required by the Mass Media Bureau of the FCC.

Satellite Earth Stations: Transmitter RCA; Comtech, 3.8-meter; Andrew, 10-meter; Standard Agile Omni, Scientific-Atlanta receivers.

Ownership: Freedom Communications Holdings Inc. (Group Owner).

Began Operation: December 3, 1984. Originally commercial station WUSV. Transfer of control to U. Bertram Ellis Jr. approved by FCC July 3, 1986 but not consummated. Sale by Union Street Video Inc., Debtor-in-Possession, to WMHT Educational Telecommunications approved by FCC July 24, 1987. Suspended operation July 31, 1991. Resumed operation September 27, 1993. Sale to Sinclair Communications Inc. by WMHT Educational Telecommunications and subsequent operation as a commercial station approved by FCC December 30, 1998; but application was later withdrawn. Sale to Tribune Broadcasting Co. by WMHT Educational Telecommunications and subsequent operation as a commercial station approved by FCC September 7, 1999. Sale to present owner by Tribune Broadcasting Co. approved by FCC November 22, 2006.

Represented (legal): Latham & Watkins.

Personnel:

Diane Howard, Vice President & General Manager.

Rob Croteau, Local & Regional Sales Manager.

Joe Whalen, National Sales Manager.

Franco LaPietra, Chief Engineer.

Erich Mettler, Controller.

Steven Ratner, Creative Services & Program Director.

Christine Boisvert, Sales Development Director.

Ruth Stroman, Traffic Manager.

Jennifer Coletti, Human Resources Director.

© 2008 Warren Communications News

City of License: Schenectady. **Station DMA:** Albany-Schenectady-Troy, NY.

Rank: 56.

Circulation © 2007 Nielsen. Coverage based on Nielsen study.

GrandTotal	Cable TV Households	Non-cable TV Households	Total TV Households
Estimated Station Totals *	433,140	123,850	556,990
Average Weekly Circulation (2007)	109,314	27,905	137,219
Average Daily Circulation (2007)			39,569

Station OMA Total	Cable TV Households	Non-cable TV Households	Total TV Households
Estimated Station Totals *	424,240	123,850	548,090
Average Weekly Circulation (2007)	108,371	27,905	136,276
Average Daily Circulation (2007)			39,418

Other OMA Total	Cable TV Households	Non-cable TV Households	Total TV Households
Estimated Station Totals *	8,900	0	8,900
Average Weekly Circulation (2007)	943	0	943
Average Daily Circulation (2007)			151

*Estimated station totals are sums of the Nielsen TV and Cable TV household estimates for each county in which the station registers viewing of more than 5% as per the Nielsen Survey Methods.

WCWN-DT
(formerly WEWB-DT)
Ch. 43

Network Service: CW.

Licensee: Freedom Broadcasting of New York Licensee LLC, 1400 Balltown Rd., Schenectady, NY 12309.

Studio: 14 Corporate Woods Blvd., Suite 201, Albany, NY 12211.

Mailing Address: 14 Corporate Woods Blvd., Suite 201, Albany, NY 12211.

Phone: 518-431-3150. **Fax:** 518-431-3155.

E-mail: sratner@tribune.com

Web Site: http://www.capitalregionscw.com

Technical Facilities: Channel No. 43 (644-650 MHz). Authorized power: 676-kw max. visual, aural. Antenna: 1355-ft above av. terrain, 413-ft. above ground, 2194-ft. above sea level.

Latitude	42°	37'	31"
Longitude	74°	00'	38"

Note: Latitude and longitude coordinates shown are based on the North American Datum of 1927 (NAD 27) as currently required by the Mass Media Bureau of the FCC.

Satellite Earth Stations: Transmitter RCA; Comtech, 3.8-meter; Andrew, 10-meter; Standard Agile Omni, Scientific-Atlanta receivers.

Ownership: Freedom Communications Holdings Inc. (Group Owner).

Began Operation: June 30, 2005.

Represented (legal): Latham & Watkins.

Personnel:

Diane Howard, Vice President & General Manager.

Rob Croteau, Local & Regional Sales Manager.

Joe Whalen, National Sales Manager.

Franco LaPietra, Chief Engineer.

Erich Mettler, Controller.

Steven Ratner, Creative Services & Program Director.

WCWN-DT BPCDT-19990830AAW GRANTED: 4/8/2005

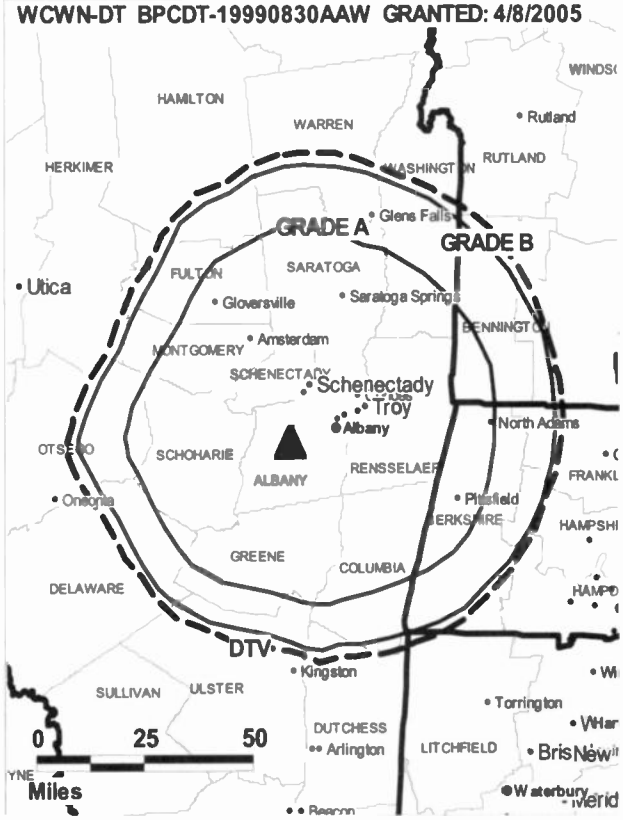

© 2008 Warren Communications News

Christine Boisvert, Sales Development Director.

Ruth Stroman, Traffic Manager.

Jennifer Coletti, Human Resources Director.

City of License: Schenectady. **Station DMA:** Albany-Schenectady-Troy, NY.

Rank: 56.

Nielsen Data: Not available.

WRGB

Ch. 6

Network Service: CBS.

Licensee: Freedom Broadcasting of New York Licensee LLC, 1400 Balltown Rd., Schenectady, NY 12309.

Studio: 1400 Balltown Rd., Schenectady, NY 12309.

Mailing Address: 1400 Balltown Rd., Schenectady, NY 12309.

Phone: 518-346-6666. **Fax:** 518-346-6249 (news).

E-mail: rfurlong@wrgb.com

Web Site: http://www.wrgb.com

Technical Facilities: Channel No. 6 (82-88 MHz). Authorized power: 93-kw visual, 11-kw aural. Antenna: 1020-ft above av. terrain, 314-ft. above ground, 1830-ft. above sea level.

Latitude	42°	38'	12"
Longitude	73°	59'	45"

Transmitter: New Scotland.

Note: Latitude and longitude coordinates shown are based on the North American Datum of 1927 (NAD 27) as currently required by the Mass Media Bureau of the FCC.

Satellite Earth Stations: Transmitter Harris; Scientific-Atlanta, 4.5-meter Ku-band; Scientific-Atlanta, 4.5-meter C-band; Radiation Systems Inc., 5-meter Ku & C-band; Scientific-Atlanta, 7-meter C-band; Standard Components, Scientific-Atlanta receivers.

SNG Mobile Dish: Vertex, 2.4-meter Ku-band.

News Services: CNN Newsource, CBS Newspath, AP.

Ownership: Freedom Communications Holdings Inc. (Group Owner).

Began Operation: February 26, 1942. Originally began as experimental station WGY in 1928; on air since November 6, 1939. Sale to Unicom Inc. by General Electric Broadcasting Co. approved by FCC June 30, 1983 (Television Digest, Vol. 22:48; 23:18). Sale to Freedom Broadcasting Inc. approved by FCC January 6, 1986 (Vol. 25:31, 44). Sale to present owner by Freedom Broadcasting Inc. approved by FCC April 1, 2004.

Represented (sales): TeleRep Inc.

Represented (legal): Latham & Watkins.

Represented (engineering): du Treil, Lundin & Rackley Inc.

Personnel:

Bob Furlong, Vice President, General Manager & Program Director.

Matt Sames, General Sales Manager.

Donna Brownson, Local Sales Manager.

Bob Hewitt, National Sales Manager.

Beau Ouffy, News Director.

Fred Lass, Engineering Director.

Joe Rosemarino, Business Manager.

Tim Pennings, Promotion Director.

Margaret Holmes, Production Manager.

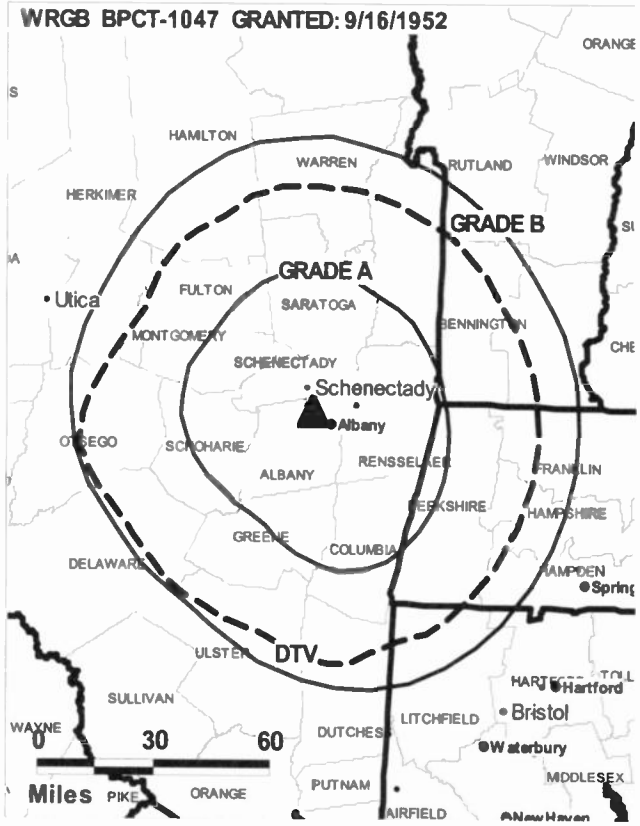

© 2008 Warren Communications News

Lisa Jackson, Creative Services Manager.

Karen Olmstead, Traffic Manager.

City of License: Schenectady. **Station DMA:** Albany-Schenectady-Troy, NY.

Rank: 56.

Circulation © 2007 Nielsen. Coverage based on Nielsen study.

GrandTotal	Cable TV Households	Non-cable TV Households	Total TV Households
Estimated Station Totals *	465,240	149,060	614,300
Average Weekly Circulation (2007)	309,808	75,141	384,949
Average Daily Circulation (2007)			197,917

Station DMA Total	Cable TV Households	Non-cable TV Households	Total TV Households
Estimated Station Totals *	425,250	129,720	554,970
Average Weekly Circulation (2007)	300,985	73,798	374,783
Average Daily Circulation (2007)			194,368

Other DMA Total	Cable TV Households	Non-cable TV Households	Total TV Households
Estimated Station Totals *	39,990	19,340	59,330
Average Weekly Circulation (2007)	8,823	1,343	10,166
Average Daily Circulation (2007)			3,549

*Estimated station totals are sums of the Nielsen TV and Cable TV household estimates for each county in which the station registers viewing of more than 5% as per the Nielsen Survey Methods.

WRGB-DT
Ch. 39

Network Service: CBS.

Licensee: Freedom Broadcasting of New York Licensee LCC, 1400 Balltown Rd., Schenectady, NY 12309.

Studio: 1400 Balltown Rd., Schenectady, NY 12309.

Mailing Address: 1400 Balltown Rd., Schenectady, NY 12309.

Phone: 518-346-6666. **Fax:** 518-346-6249 (news).

E-mail: rfurlong@wrgb.com

Web Site: http://www.wrgb.com

Technical Facilities: Channel No. 39 (320-626 MHz). Authorized power: 600-kw max. visual, aural. Antenna: 1398-ft above av. terrain, 456-ft. above ground, 2237-ft. above sea level.

Latitude	42°	37'	31"
Longitude	74°	00'	38"

Note: Latitude and longitude coordinates shown are based on the North American Datum of 1927 (NAD 27) as currently required by the Mass Media Bureau of the FCC.

Ownership: Freedom Communications Holdings Inc. (Group Owner).

Began Operation: Station operating; no on-air date

Represented (legal): Latham & Watkins.

Represented (sales): TeleRep Inc.

Personnel:

Bob Furlong, Vice President, General Manager & Program Director.

Matt Sames, General Sales Manager.

Donna Brownson, Local Sales Manager.

Bob Hewitt, National Sales Manager.

Beau Duffy, News Director.

Fred Lass, Engineering Director.

Joe Rosemarino, Business Manager.

Tim Pennings, Promotion Director.

WRGB-DT BMPCDT-20060605AAK GRANTED: 6/26/2006

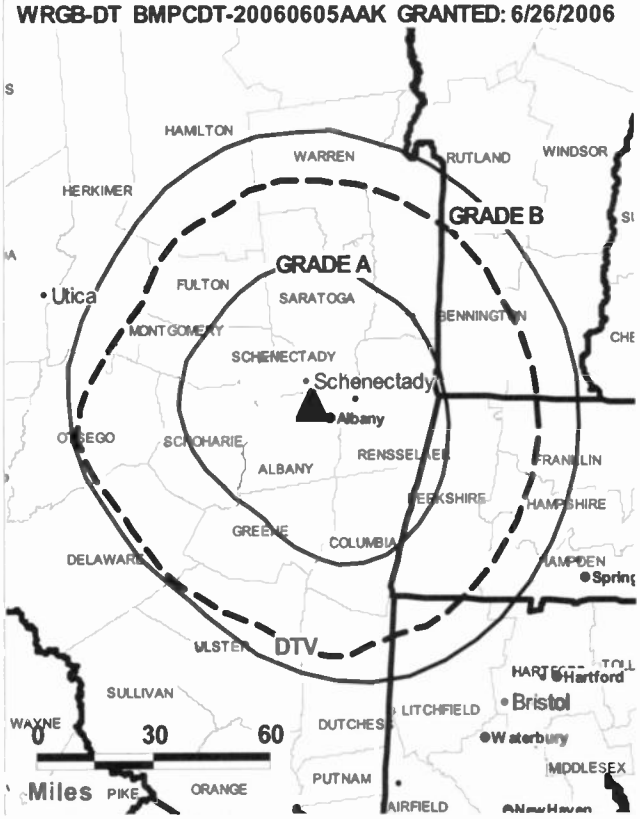

© 2008 Warren Communications News

Margaret Holmes, Production Manager.

Lisa Jackson, Creative Services Manager.

Karen Olmstead, Traffic Manager.

City of License: Schenectady. **Station DMA:** Albany-Schenectady-Troy, NY. **Rank:** 56.

Nielsen Data: Not available.

WFTY-DT
Ch. 23

Network Service: TEL.

Licensee: Univision New York LLC, 1999 Avenue of the Stars, Suite 3050, Los Angeles, CA 90067.

Studio: 500 Frank W. Burr Blvd., 6th Floor, Teaneck, NJ 07666.

Mailing Address: 500 Frank W. Burr Blvd., 6th Floor, Teaneck, NJ 07666.

Phone: 201-287-4141. **Fax:** 201-287-9428.

E-mail: cschwarz@univision.net

Web Site: http://www.univision.net

Technical Facilities: Channel No. 23 (524-530 MHz). Authorized power: 150-kw max. visual, aural. Antenna: 668-ft above av. terrain, 610-ft. above ground, 750-ft. above sea level.

Latitude	40°	53'	23"
Longitude	72°	57'	13"

Note: Latitude and longitude coordinates shown are based on the North American Datum of 1927 (NAD 27) as currently required by the Mass Media Bureau of the FCC.

Ownership: Univision Communications Inc. (Group Owner).

Began Operation: Station operating; no on-air date

Represented (legal): Covington & Burling.

Personnel:

Cristina Schwarz, Vice President & General Manager.

Evelyn Mercado, Operations Manager.

Michelle Liebowitz, Sales Director.

Chuck Chiocco, General Sales Manager.

Angela Moncayo-Yera, Local Sales Manager.

Joseph Sebolao, Local Sales Manager.

Norma Morato, News Director.

Dave Barth, Chief Engineer.

Morris Marotta, Controller & Station Manager.

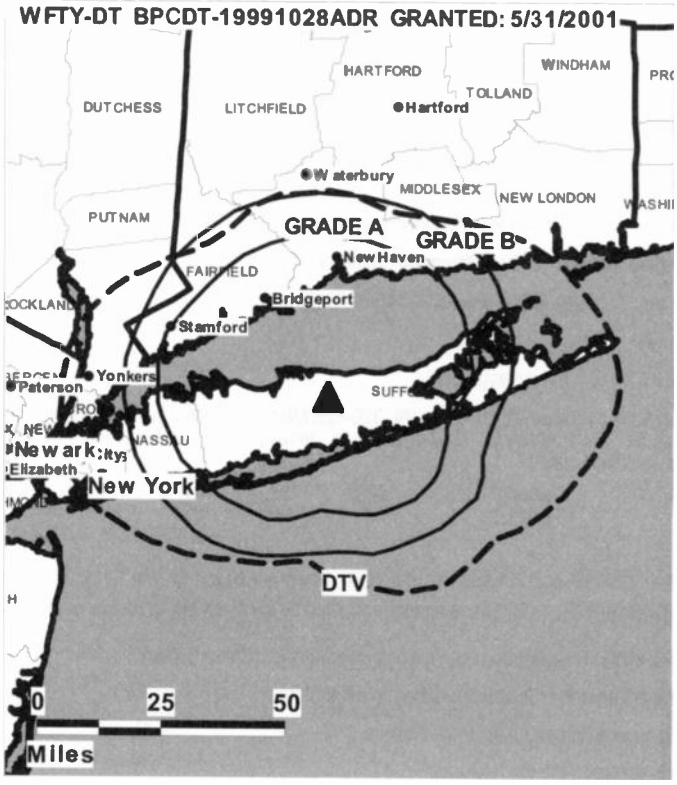

© 2008 Warren Communications News

Maria Lopez, Program Manager.

Miriam Coletta, Promotion Director.

Carmen Lobelo, Traffic Manager.

Frankie Miranda, Public Relations Director.

City of License: Smithtown. **Station DMA:** New York, NY. **Rank:** 1.

Nielsen Data: Not available.

WFTY-TV
Ch. 67
(Satellite of WFUT-TV, Newark)

Network Service: TEL.

Licensee: Univision New York LLC, 1999 Avenue of the Stars, Suite 3050, Los Angeles, CA 90067.

Studio: 500 Frank W. Burr Blvd., 6tdh Floor, Teaneck, NJ 07666.

Mailing Address: 500 Frank W. Burr Blvd., 6th Floor, Teaneck, NJ 07666.

Phone: 201-287-4141. **Fax:** 201-287-9428.

E-mail: cschwarz@univision.net

Web Site: http://www.univision.net

Technical Facilities: Channel No. 67 (788-794 MHz). Authorized power: max. visual, aural. Antenna: 720-ft above av. terrain, 656-ft. above ground, 798-ft. above sea level.

Latitude	40°	53'	23"
Longitude	72°	57'	13"

Transmitter: 666 Middle Country Rd., Middle Island.

Note: Latitude and longitude coordinates shown are based on the North American Datum of 1927 (NAD 27) as currently required by the Mass Media Bureau of the FCC.

Ownership: Univision Communications Inc. (Group Owner).

Began Operation: November 18, 1973. Left air June 20, 1975. Resumed operation December 15, 1979. Began subscription TV operation January 11, 1980. Sale to Wometco Enterprises Inc. approved by FCC November 18, 1980. Transfer of control to WBC Broadcasting approved by FCC April 16, 1984. Resumed full-time commercial operation June 1, 1985. Sale to USA Broadcasting approved by FCC September 16, 1986. Sale to present owner by USA Broadcasting approved by FCC May 21, 2001. Transfer of control to Broadcasting Media Partners Inc. approved by FCC March 27, 2007.

Represented (legal): Covington & Burling.

Personnel:

Cristina Schwarz, Vice President & General Manager.

Evelyn Mercado, Operations Manager.

Michelle Liebowitz, Sales Director.

Chuck Chiocco, General Sales Manager.

Joseph Sebolao, Local Sales Manager.

Angela Moncayo-Yera, Local Sales Manager.

Norma Morato, News Director.

Dave Barth, Chief Engineer.

Morris Marotta, Controller & Station Manager.

Maria Lopez, Program Manager.

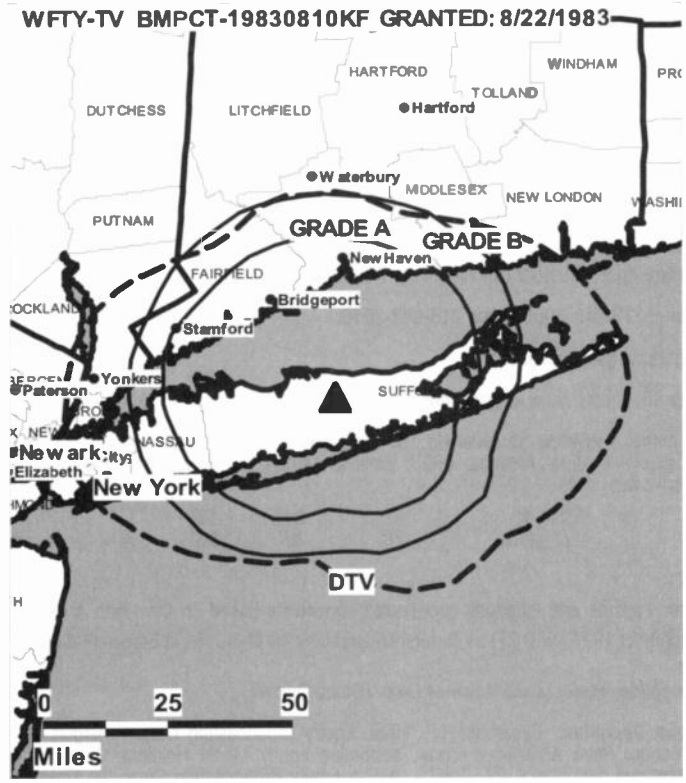

© 2008 Warren Communications News

Miriam Coletta, Promotion Manager.

Carmen Lobelo, Traffic Manager.

Frankie Miranda, Public Relations Director.

City of License: Smithtown. **Station DMA:** New York, NY. **Rank:** 1.

Circulation © 2007 Nielsen. Coverage based on Nielsen study.

GrandTotal	Cable TV Households	Non-cable TV Households	Total TV Households
Estimated Station Totals *	506,860	0	506,860
Average Weekly Circulation (2007)	38,521	0	38,521
Average Daily Circulation (2007)			7,603

Station DMA Total	Cable TV Households	Non-cable TV Households	Total TV Households
Estimated Station Totals *	506,860	0	506,860
Average Weekly Circulation (2007)	38,521	0	38,521
Average Daily Circulation (2007)			7,603

*Estimated station totals are sums of the Nielsen TV and Cable TV household estimates for each county in which the station registers viewing of more than 5% as per the Nielsen Survey Methods.

WNGS

Ch. 67

Network Service: IND.

Licensee: EBC Buffalo Inc., One Shackleford Dr., Suite 400, Little Rock, AR 72211-2545.

Studio: 9279 Dutch Hill Rd., West Valley, NY 14171.

Mailing Address: 9279 Dutch Hill Rd., West Valley, NY 14171.

Phone: 716-942-3000. **Fax:** 716-942-3010.

E-mail: wngstv@wngstv.com

Web Site: http://www.wngstv.com

Technical Facilities: Channel No. 67 (788-794 MHz). Authorized power: 34.7-kw max. visual, aural. Antenna: 469-ft above av. terrain, 161-ft. above ground, 2123-ft. above sea level.

Latitude	42°	24'	16"
Longitude	78°	39'	55"

Note: Latitude and longitude coordinates shown are based on the North American Datum of 1927 (NAD 27) as currently required by the Mass Media Bureau of the FCC.

Ownership: Equity Media Holdings Corp. (Group Owner).

Began Operation: December 15, 1996. Equity Broadcasting Corp. merged with Coconut Palm Acquisition Corp., becoming Equity Media Holdings Corp. FCC approved deal March 27, 2007. Sale to Equity Broadcasting Corp. by Unicom/Springville (Caroline K. Powley) approved by FCC June 25, 2004. Sale to Granite Broadcasting Corp. by Unicom/Springville (Caroline K. Powley) dismissed by FCC April 30, 2001 (Television Digest, Vol. 39:47).

Represented (engineering): Ralph Thompson.

Personnel:

Caroline K. Powley, General Manager & Business Manager.

Donna McDonnough, Sales Manager.

Ralph Thompson, Chief Engineer.

William Smith, Program Manager.

Stephen Howe, Promotion & Production Manager.

Ralph L. Palmer, Traffic Manager & Control Room Supervisor.

City of License: Springville. **Station DMA:** Buffalo, NY. **Rank:** 50.

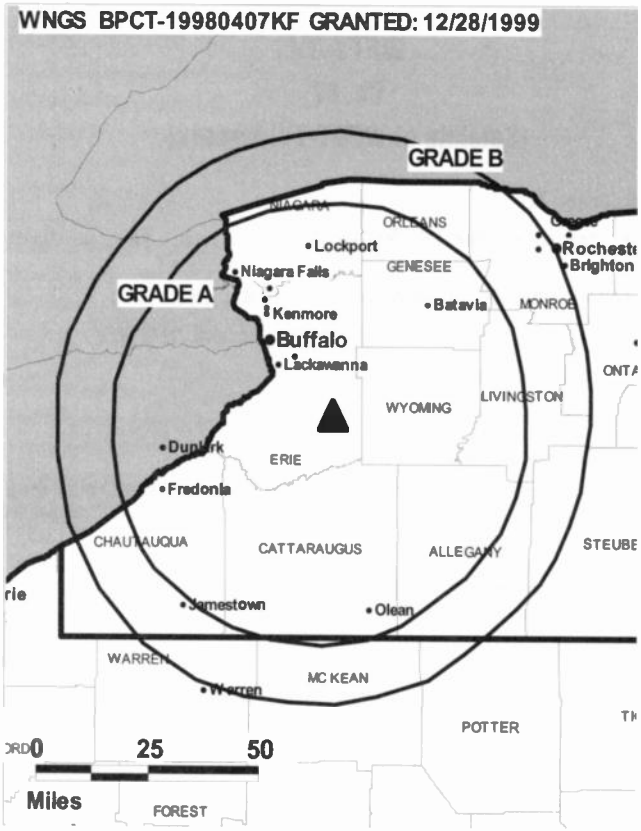

© 2008 Warren Communications News

Circulation © 2007 Nielsen. Coverage based on Nielsen study.

GrandTotal	Cable TV Households	Non-cable TV Households	Total TV Households
Estimated Station Totals *	367,380	0	367,380
Average Weekly Circulation (2007)	33,114	0	33,114
Average Daily Circulation (2007)			8,016

Station DMA Total	Cable TV Households	Non-cable TV Households	Total TV Households
Estimated Station Totals *	367,380	0	367,380
Average Weekly Circulation (2007)	33,114	0	33,114
Average Daily Circulation (2007)			8,016

*Estimated station totals are sums of the Nielsen TV and Cable TV household estimates for each county in which the station registers viewing of more than 5% as per the Nielsen Survey Methods.

WNYS-DT
Ch. 44

Network Service: MNT.

Licensee: RKM Media Inc., 137 Spyglass Lane, Fayetteville, NY 13066.

Studio: 1000 James St., Syracuse, NY 13203.

Mailing Address: 1000 James St., Syracuse, NY 13203.

Phone: 315-472-6800. **Fax:** 315-471-8889.

E-mail: engineering@wb43.com

Web Site: http://www.wnys43.com/

Technical Facilities: Channel No. 44 (650-656 MHz). Authorized power: 680-kw max. visual, aural. Antenna: 1460-ft above av. terrain, 991-ft. above ground, 2621-ft. above sea level.

Latitude	42°	52'	50"
Longitude	76°	12'	00"

Note: Latitude and longitude coordinates shown are based on the North American Datum of 1927 (NAD 27) as currently required by the Mass Media Bureau of the FCC.

Ownership: RKM Media Inc. (Group Owner).

Began Operation: May 3, 2006.

Represented (legal): Smithwick & Belendiuk PC.

Represented (sales): Millennium Sales & Marketing.

Personnel:

Ron Philips, President.

Aaron Olander, Group & General Manager.

Donald O'Connor, General Sales Manager.

Kyrsten Bellen, National Sales Manager.

Mike Asiedu, Business Manager.

Megan Edward, Program Director.

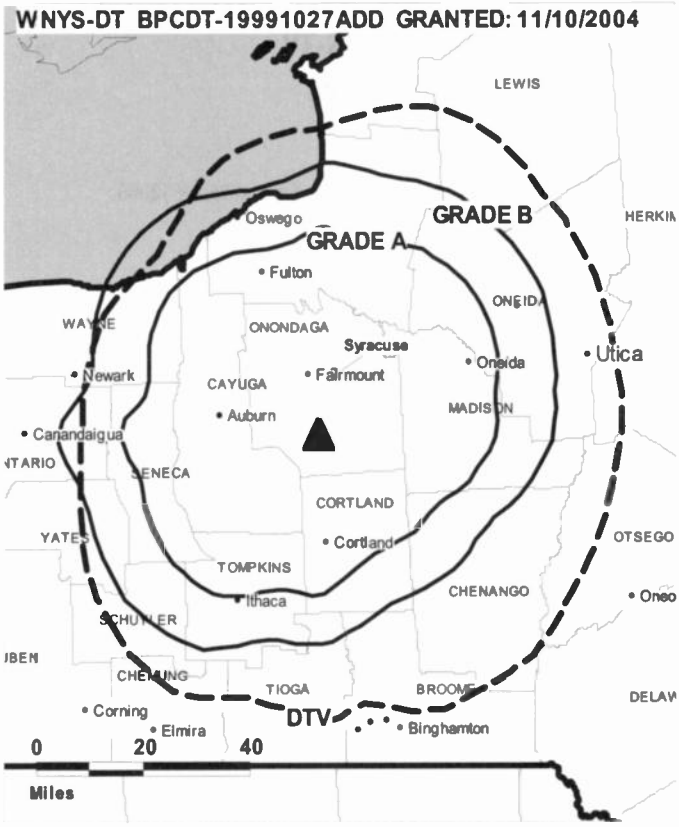

© 2008 Warren Communications News

Ed Sautter, Promotion Director.

Joan Liscenski, Traffic Manager.

City of License: Syracuse. **Station DMA:** Syracuse, NY. **Rank:** 80.

Nielsen Data: Not available.

WNYS-TV

Ch. 43

Network Service: MNT.

Licensee: RKM Media Inc., 137 Spyglass Lane, Fayetteville, NY 13066.

Studio: 1000 James St., Syracuse, NY 13203.

Mailing Address: 1000 James St., Syracuse, NY 13203.

Phone: 315-472-6800. **Fax:** 315-471-8889.

E-mail: engineering@wb43.com

Web Site: http://www.wnys43.com/

Technical Facilities: Channel No. 43 (644-650 MHz). Authorized power: 776-kw max. visual, aural. Antenna: 1460-ft above av. terrain, 1001-ft. above ground, 2621-ft. above sea level.

Latitude	42°	52'	50"
Longitude	76°	11'	59"

Transmitter: Barker Rd. off of Kingsley Rd. Otisco.

Note: Latitude and longitude coordinates shown are based on the North American Datum of 1927 (NAD 27) as currently required by the Mass Media Bureau of the FCC.

LMA: Local marketing agreement with WSYT (F), Syracuse.

Ownership: RKM Media Inc. (Group Owner).

Began Operation: October 1, 1989. Sale to Salt of the Earth Broadcasting Corp. by Christian Discemer Inc. approved by FCC January 28, 1988. Transfer of control from Donna C. Kimble to Craig L. Fox approved by FCC September 20, 1994. Sale to Metro TV Inc. by Salt of the Earth Broadcasting Corp. approved by FCC August 15, 1995. Sale to present owner by Metro TV Inc. approved by FCC May 23, 1996.

Represented (sales): Millennium Sales & Marketing.

Represented (legal): Smithwick & Belendiuk PC.

Personnel:

Ron Phillips, President.

Aaron Olander, Group & General Manager.

Donald O'Connor, General Sales Manager.

Kyrsten Bellen, National Sales Manager.

Mike Asiedu, Business Manager.

Megan Edward, Program Director.

Ed Sautter, Promotion Director.

Joan Lescenski, Traffic Manager.

City of License: Syracuse. **Station DMA:** Syracuse, NY. **Rank:** 80.

WNYS-TV BMPCT-19960624KN GRANTED: 11/14/1996

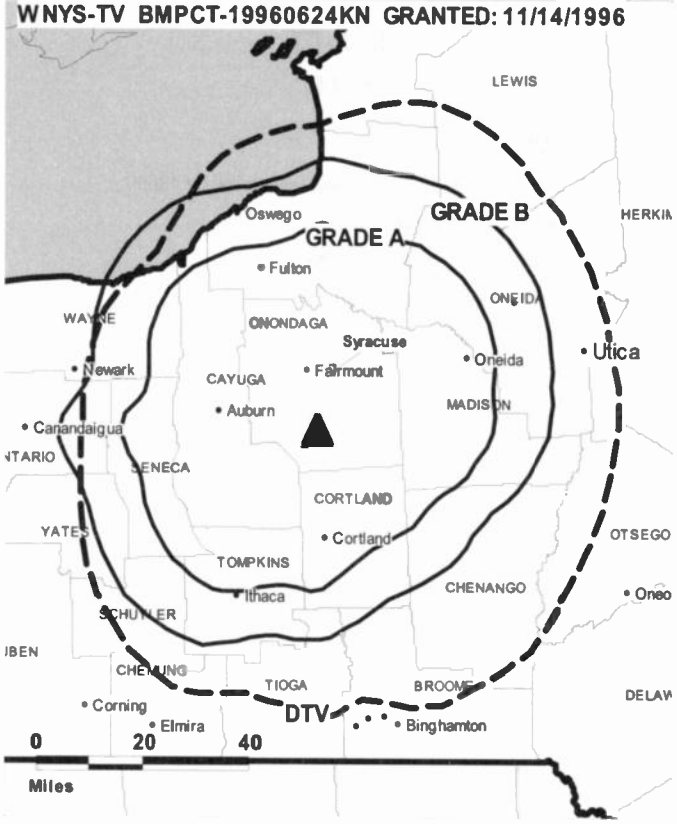

© 2008 Warren Communications News

Circulation © 2007 Nielsen. Coverage based on Nielsen study.

GrandTotal	Cable TV Households	Non-cable TV Households	Total TV Households
Estimated Station Totals *	287,370	147,830	435,200
Average Weekly Circulation (2007)	74,550	27,590	102,140
Average Daily Circulation (2007)			35,009

Station DMA Total	Cable TV Households	Non-cable TV Households	Total TV Households
Estimated Station Totals *	277,760	109,180	386,940
Average Weekly Circulation (2007)	73,757	24,693	98,450
Average Daily Circulation (2007)			34,249

Other DMA Total	Cable TV Households	Non-cable TV Households	Total TV Households
Estimated Station Totals *	9,610	38,650	48,260
Average Weekly Circulation (2007)	793	2,897	3,690
Average Daily Circulation (2007)			760

*Estimated station totals are sums of the Nielsen TV and Cable TV household estimates for each county in which the station registers viewing of more than 5% as per the Nielsen Survey Methods.

WSPX-TV

Ch. 56

Network Service: ION.

Licensee: Paxson Syracuse License Inc., 601 Clearwater Park Rd., West Palm Beach, FL 33401-6233.

Studio: 1030 James St., Syracuse, NY 13203.

Mailing Address: 1030 James St., Syracuse, NY 13203.

Phone: 315-477-9400; 315-477-9656. **Fax:** 315-477-9614.

E-mail: margomccaffery@ionmedia.tv

Web Site: http://www.ionline.tv

Technical Facilities: Channel No. 56 (722-728 MHz). Authorized power: 5000-kw max. visual, aural. Antenna: 1242-ft above av. terrain, 1151-ft. above ground, 1723-ft. above sea level.

Latitude	43°	18'	18"
Longitude	76°	03'	00"

Transmitter: E side of Grannis Rd., 1.9-mi. N of West Monroe.

Note: Latitude and longitude coordinates shown are based on the North American Datum of 1927 (NAD 27) as currently required by the Mass Media Bureau of the FCC.

LMA: Local marketing agreement with WSTM-TV (N), Syracuse.

Ownership: ION Media Networks Inc. (Group Owner).

Began Operation: December 30, 1998. Sale of remaining 51% to Paxson Communications Corp. from Syracuse Minority TV Inc. (Herbert Washington, et al.) approved by FCC April 29, 1999. Transfer to CIG Media LLC pends.

Represented (legal): Dow Lohnes PLLC.

Represented (engineering): Mullaney Engineering Inc.

Personnel:

Steve Appel, Regional Vice President.

Chris Geiger, Station Manager & General Sales Manager.

David Rhea, Local Sales Manager.

Margo McCaffery, Business Manager.

Dave Martin, Interim Chief Engineer.

Melissa Dragicevich, Traffic Manager.

City of License: Syracuse. **Station DMA:** Syracuse, NY. **Rank:** 80.

WSPX-TV BPCT-19941020KH GRANTED: 4/21/1997

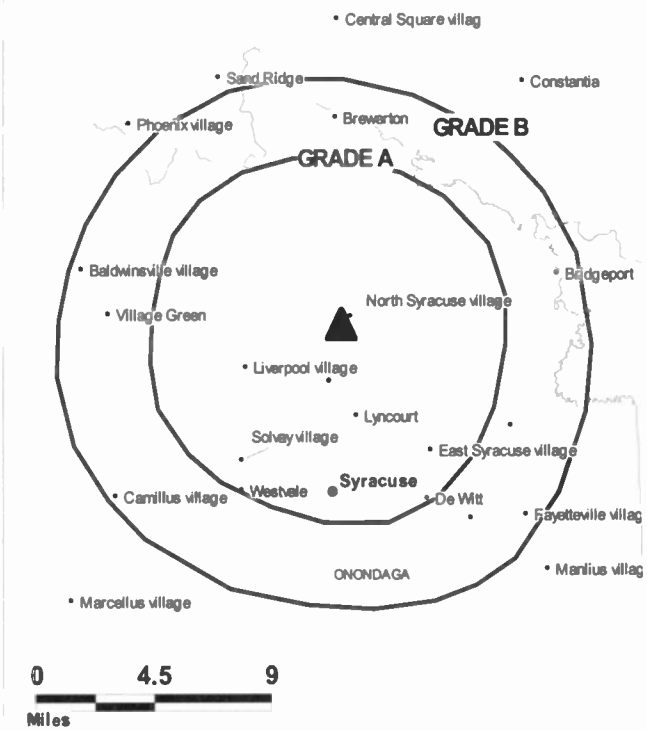

© 2008 Warren Communications News

Circulation © 2007 Nielsen. Coverage based on Nielsen study.

GrandTotal	Cable TV Households	Non-cable TV Households	Total TV Households
Estimated Station Totals *	221,710	67,470	289,180
Average Weekly Circulation (2007)	18,680	4,959	23,639
Average Daily Circulation (2007)			5,607

Station DMA Total	Cable TV Households	Non-cable TV Households	Total TV Households
Estimated Station Totals *	221,710	67,470	289,180
Average Weekly Circulation (2007)	18,680	4,959	23,639
Average Daily Circulation (2007)			5,607

*Estimated station totals are sums of the Nielsen TV and Cable TV household estimates for each county in which the station registers viewing of more than 5% as per the Nielsen Survey Methods.

WSTM-DT

Ch. 54

Network Service: NBC.

Licensee: Barrington Syracuse License LLC, 2500 W. Higgins Rd., Suite 880, Hoffman Estates, IL 60195.

Studio: 1030 James St., Syracuse, NY 13203.

Mailing Address: 1030 James St., Syracuse, NY 13203.

Phone: 315-477-9400; 315-474-5000. **Fax:** 315-474-5082.

E-mail: cgeiger@wstm.com

Web Site: http://www.wstm.com

Technical Facilities: Channel No. 54 (710-716 MHz). Authorized power: 185-kw max. visual, aural. Antenna: 1329-ft above av. terrain, 886-ft. above ground, 2303-ft. above sea level.

Latitude	42°	56'	42"
Longitude	76°	07'	07"

Note: Latitude and longitude coordinates shown are based on the North American Datum of 1927 (NAD 27) as currently required by the Mass Media Bureau of the FCC.

Ownership: Pilot Group LP (Group Owner).

Began Operation: Station operating; no on-air date

Represented (legal): Paul, Hastings, Janofsky & Walker LLP.

Represented (sales): TeleRep Inc.

Personnel:

Chris Geiger, Vice President & General Manager.

David Rhea, General Sales Manager.

Judy Fitzgerald, National Sales Director.

Peggy Phillip, News Director.

Jim Marco, Chief Engineer.

Nancy Liddy, Business Manager.

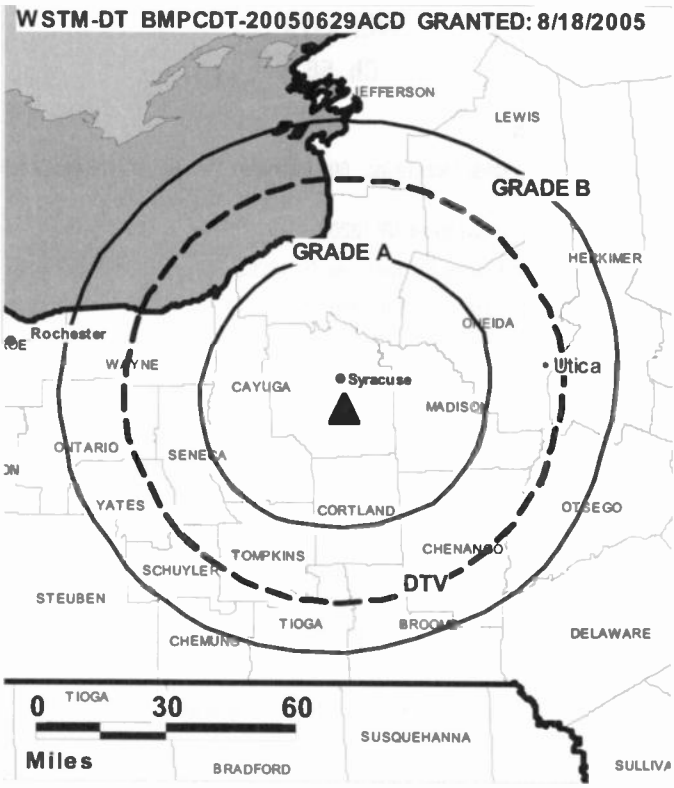

© 2008 Warren Communications News

Bill Green, Production Manager.

Pam Sanson, Traffic Manager.

Laura Hand, Community Relations Director.

City of License: Syracuse. **Station DMA:** Syracuse, NY. **Rank:** 80.

Nielsen Data: Not available.

WSTM-TV
Ch. 3

Network Service: NBC.

Licensee: Barrington Syracuse License LLC, 2500 W. Higgins Rd., Suite 880, Hoffman Estates, IL 60195.

Studio: 1030 James St., Syracuse, NY 13203.

Mailing Address: 1030 James St., Syracuse, NY 13203.

Phone: 315-477-9400; 315-474-5000. **Fax:** 315-474-5082.

E-mail: cgeiger@wstm.com

Web Site: http://www.wstm.com

Technical Facilities: Channel No. 3 (60-66 MHz). Authorized power: 41.9-kw visual, aural. Antenna: 1299-ft above av. terrain, 856-ft. above ground, 2274-ft. above sea level.

Latitude	42°	56'	42"
Longitude	76°	007'	007"

Note: Latitude and longitude coordinates shown are based on the North American Datum of 1927 (NAD 27) as currently required by the Mass Media Bureau of the FCC.

Multichannel TV Sound: Stereo only.

Satellite Earth Stations: Transmitter RCA; Zenith, 3-meter C-band; RCA Americom, 3.3-meter Ku-band; Harris, 3.3-meter Ku-band; Comtech, 3.5-meter C-band; Harris, 6-meter Ku-band; Omni, Harris receivers.

News Services: NBC News Channel, CNN Newsource, AP.

LMA: Local marketing agreement with WSPX-TV (X), Syracuse.

Ownership: Pilot Group LP (Group Owner).

Began Operation: February 15, 1950. Sale to Times Mirror Co. by Newhouse Broadcasting Corp. approved by FCC March 27, 1980. Sale to SJL Broadcast Management Corp. approved by FCC April 17, 1986. Sale to Federal Broadcasting approved by FCC August 12, 1992. Sale to Raycom Media Inc. by Federal Broadcasting approved by FCC September 24, 1996. Sale to present owner by Raycom Media Inc. approved by FCC June 13, 2006.

Represented (sales): TeleRep Inc.

Represented (legal): Paul, Hastings, Janofsky & Walker LLP.

Personnel:

Chris Geiger, Vice President & General Manager.

David Rhea, General Sales Manager.

Judy Fitzgerald, National Sales Manager.

Peggy Phillip, News Director.

Jim Marco, Chief Engineer.

Nancy Liddy, Business Manager.

Bill Green, Production Manager.

Pam Sanson, Traffic Manager.

Laura Hand, Community Relations Director.

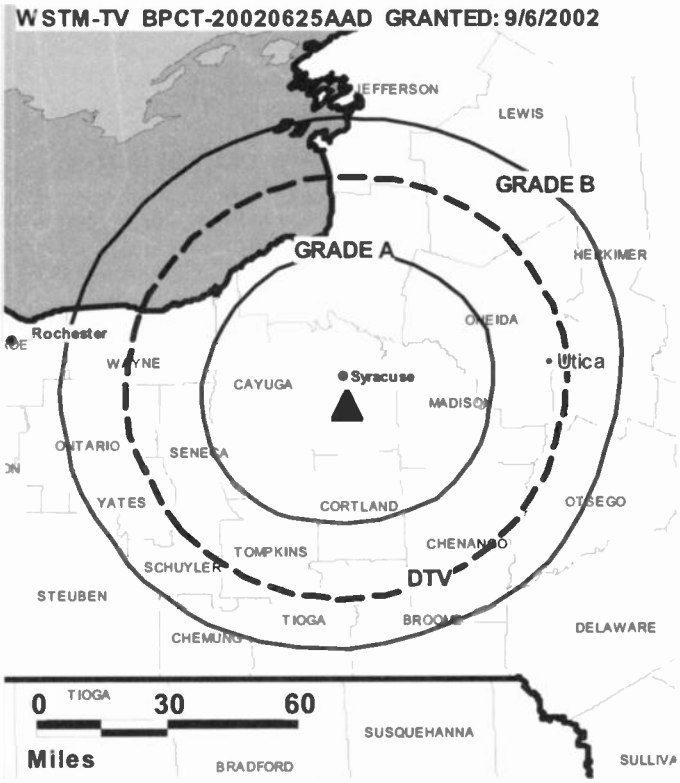

© 2008 Warren Communications News

City of License: Syracuse. **Station DMA:** Syracuse, NY. **Rank:** 80.

Circulation © 2007 Nielsen. Coverage based on Nielsen study.

GrandTotal	Cable TV Households	Non-cable TV Households	Total TV Households
Estimated Station Totals *	405,350	200,380	605,730
Average Weekly Circulation (2007)	240,898	77,944	318,842
Average Daily Circulation (2007)			159,396

Station DMA Total	Cable TV Households	Non-cable TV Households	Total TV Households
Estimated Station Totals *	277,760	109,180	386,940
Average Weekly Circulation (2007)	203,560	65,903	269,463
Average Daily Circulation (2007)			140,882

Other DMA Total	Cable TV Households	Non-cable TV Households	Total TV Households
Estimated Station Totals *	127,590	91,200	218,790
Average Weekly Circulation (2007)	37,338	12,041	49,379
Average Daily Circulation (2007)			18,514

*Estimated station totals are sums of the Nielsen TV and Cable TV household estimates for each county in which the station registers viewing of more than 5% as per the Nielsen Survey Methods.

WSYR-DT
Ch. 17

Network Service: ABC.

Licensee: Central NY News Inc., 2625 S Memorial Dr, Ste A, Tulsa, OK 74129.

Studio: 5904 Bridge St., East Syracuse, NY 13057.

Mailing Address: 5904 Bridge St., Syracuse, NY 13057.

Phone: 315-446-9999. **Fax:** 315-446-0045.

E-mail: NewsChannel9@9wsyr.com

Web Site: http://www.9wsyr.com

Technical Facilities: Channel No. 17 (488-494 MHz). Authorized power: 105-kw max. visual, aural. Antenna: 1319-ft above av. terrain, 735-ft. above ground, 2320-ft. above sea level.

Latitude	42°	56'	42"
Longitude	76°	01'	28"

Note: Latitude and longitude coordinates shown are based on the North American Datum of 1927 (NAD 27) as currently required by the Mass Media Bureau of the FCC.

Ownership: Clear Channel Communications Inc. (Group Owner).

Began Operation: Station operating; no on-air date.

Represented (sales): Blair Television.

Represented (legal): Wiley Rein.

Personnel:

Stephen Kimatian, President, New York Station Group.

Theresa Underwood, Vice President & General Manager.

Richard Bennett, Operations Manager & Program Director.

Sally Stamp, General Sales Manager.

Todd Guard, Local Sales Manager.

Bill Evans, National Sales Manager.

Jim Tortora, News Director.

Craig Riker, Chief Engineer.

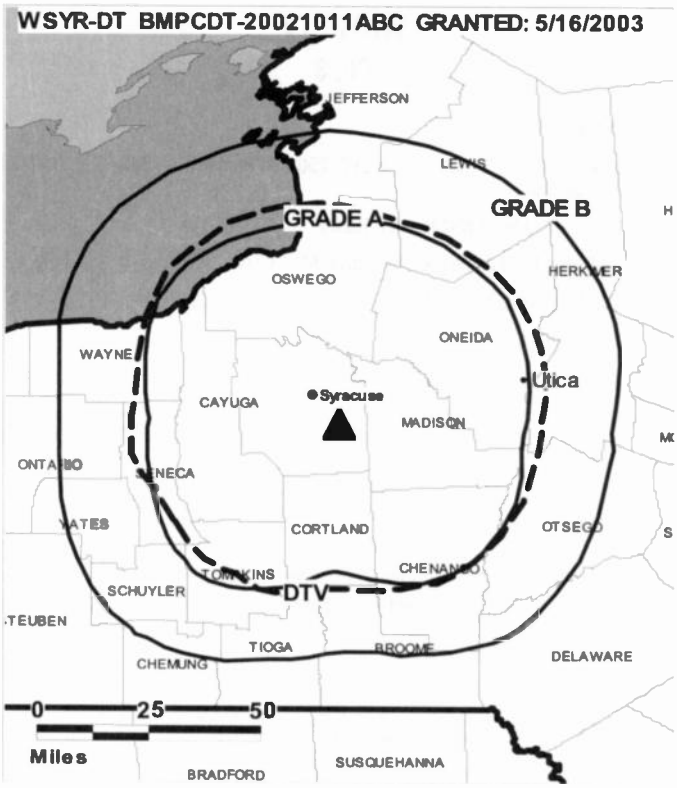

© 2008 Warren Communications News

Brenda Music, Controller.

Vincent Spicola, Promotion Director.

Michael Cleland, Production Manager.

Boyd Chapman, Traffic Manager.

City of License: Syracuse. **Station DMA:** Buffalo, NY. **Rank:** 50.

Nielsen Data: Not available.

WSYR-TV
Ch. 9

Network Service: ABC.

Licensee: Central NY News Inc., 2625 S Memorial Dr, Ste A, Tulsa, OK 74129.

Studio: 5904 Bridge St., East Syracuse, NY 13057.

Mailing Address: 5904 Bridge St., East Syracuse, NY 13057.

Phone: 315-446-9999. **Fax:** 315-446-0045.

E-mail: NewsChannel9@9wsyr.com

Web Site: http://www.9wsyr.com

Technical Facilities: Channel No. 9 (186-192 MHz). Authorized power: 79.6-kw visual, 11.8-kw aural. Antenna: 1520-ft above av. terrain, 964-ft. above ground, 2549-ft. above sea level.

Latitude	42°	56'	42"
Longitude	76°	01'	28"

Transmitter: Sevier & Sweet Rds., Pompey, NY.

Note: Latitude and longitude coordinates shown are based on the North American Datum of 1927 (NAD 27) as currently required by the Mass Media Bureau of the FCC.

Satellite Earth Stations: Transmitter Harris; Microdyne, 3.8-meter Ku & C-band; Andrew, 4.5-meter C-band; Prodelin, 5-meter C-band; Andrew, 7.3-meter C-band; Microdyne receivers.

News Services: UPI, AP.

Ownership: Clear Channel Communications Inc. (Group Owner).

Began Operation: September 9, 1962. Originally run as a joint operation by ten applicants for the channel. Assignment of CP granted by FCC to a merger of five applicants May 24, 1968. Transfer of control from other applicants to Outlet Co. approved by FCC July 19, 1972 (Television Digest, Vol. 11:20; 12:30). Sale to Coca Cola Bottling Co., Larry H. Israel, et al., approved by FCC November 15, 1977 (Vol. 17:24, 36; 18:2). Sale to The Ackerley Group approved by FCC April 16, 1982 (Vol. 22:7). In stock swap, Clear Channel Broadcasting Inc. acquired The Ackerley Group. FCC approved deal May 29, 2002 (Vol. 41:42, 42:22). Sale to TV Acquisition LLC pends.

Represented (sales): Blair Television.

Represented (legal): Wiley Rein.

Represented (engineering): Denny & Associates PC.

Personnel:

Stephen Kimatian, President, New York Station Group.

Theresa Underwood, Vice President & General Manager.

Richard Bennett, Operations Manager & Program Director.

Sally Stamp, General Sales Manager.

Todd Guard, Local Sales Manager.

Bill Evans, National Sales Manager.

Craig Riker, Chief Engineer.

Jim Tortora, News Director.

Brenda Music, Controller.

Vincent Spicola, Promotion Director.

WSYR-TV BLCT-19860717KF GRANTED: 3/31/1987

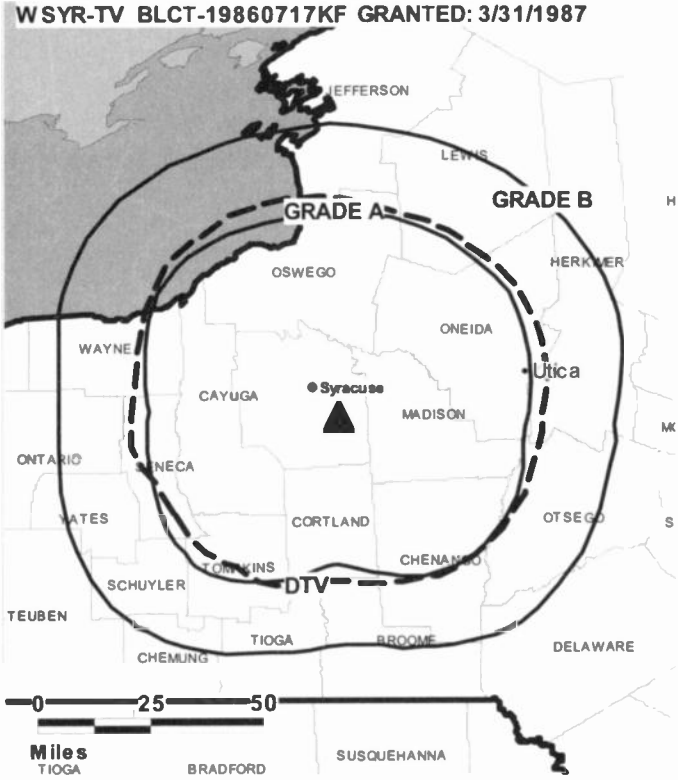

© 2008 Warren Communications News

Michael Cleland, Production Manager.

Boyd Chapman, Traffic Manager.

City of License: Syracuse. **Station DMA:** Syracuse, NY. **Rank:** 80.

Circulation © 2007 Nielsen. Coverage based on Nielsen study.

GrandTotal	Cable TV Households	Non-cable TV Households	Total TV Households
Estimated Station Totals *	369,310	200,380	569,690
Average Weekly Circulation (2007)	224,003	75,511	299,514
Average Daily Circulation (2007)			151,168

Station DMA Total	Cable TV Households	Non-cable TV Households	Total TV Households
Estimated Station Totals *	277,760	109,180	386,940
Average Weekly Circulation (2007)	200,346	63,727	264,073
Average Daily Circulation (2007)			139,456

Other DMA Total	Cable TV Households	Non-cable TV Households	Total TV Households
Estimated Station Totals *	91,550	91,200	182,750
Average Weekly Circulation (2007)	23,657	11,784	35,441
Average Daily Circulation (2007)			11,712

*Estimated station totals are sums of the Nielsen TV and Cable TV household estimates for each county in which the station registers viewing of more than 5% as per the Nielsen Survey Methods.

WSYT
Ch. 68

Network Service: FOX.

Licensee: Sinclair Communications Inc., 10706 Beaver Dam Rd., Cockeysville, MD 21030.

Studio: 1000 James St., Syracuse, NY 13203-2704.

Mailing Address: 1000 James St., Syracuse, NY 13203-2704.

Phone: 315-472-6800. **Fax:** 315-471-8889.

E-mail: aolander@wsyt.sbgnet.com

Web Site: http://www.wsyt68.com

Technical Facilities: Channel No. 68 (794-800 MHz). Authorized power: 1000-kw max. & 1000-kw horizontal visual, aural. Antenna: 1460-ft above av. terrain, 1001-ft. above ground, 2621-ft. above sea level.

Latitude	42°	52'	50"
Longitude	76°	11'	59"

Transmitter: Barker St. & Kingsley Rd., Otisco Twp.

Note: Latitude and longitude coordinates shown are based on the North American Datum of 1927 (NAD 27) as currently required by the Mass Media Bureau of the FCC.

Multichannel TV Sound: Stereo and separate audio program.

Satellite Earth Stations: Transmitter Philips; Scientific-Atlanta, 3.2-meter C-band; Scientific-Atlanta, 4.5-meter C-band; Scientific-Atlanta, 7-meter C-band; Scientific-Atlanta, Microdyne, DX Antenna receivers.

LMA: Local marketing agreement with WNYS-TV (M), Syracuse.

Ownership: Sinclair Broadcast Group Inc. (Group Owner).

Began Operation: February 15, 1986. Operated part-time until April 5, 1987. Sale to Max Media Properties LLC by Thomas Flatley approved by FCC June 8, 1990. Sale to present owner from Max Media Properties LLC approved by FCC June 26, 1998 (Television Digest, Vol. 37:49).

Represented (sales): Millennium Sales & Marketing.

Personnel:

Aaron Olander, Vice President & Group Manager.

Bob Christiano, Operation & Controller Supervisor.

Donald J. O'Connor, General Sales Manager.

Ed Kampf, Local Sales Manager.

Kyrsten Bellen, National Sales Manager.

Mike Asideu, Business Manager.

Linda Deeb, Program Coordinator.

Ed Sautter, Promotion Director.

Peter Spartano, Creative Services Director.

Joan Lescenski, Traffic Manager.

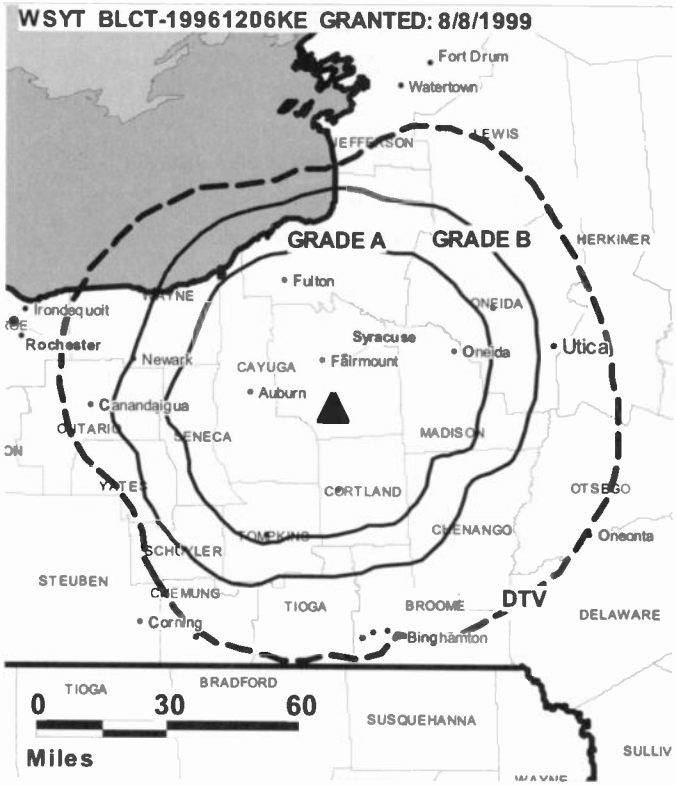

© 2008 Warren Communications News

City of License: Syracuse. **Station DMA:** Syracuse, NY. **Rank:** 80.

Circulation © 2007 Nielsen. Coverage based on Nielsen study.

GrandTotal	Cable TV Households	Non-cable TV Households	Total TV Households
Estimated Station Totals *	309,950	156,920	466,870
Average Weekly Circulation (2007)	160,124	46,376	206,500
Average Daily Circulation (2007)			69,204

Station DMA Total	Cable TV Households	Non-cable TV Households	Total TV Households
Estimated Station Totals *	277,760	109,180	386,940
Average Weekly Circulation (2007)	156,843	42,443	199,286
Average Daily Circulation (2007)			67,118

Other DMA Total	Cable TV Households	Non-cable TV Households	Total TV Households
Estimated Station Totals *	32,190	47,740	79,930
Average Weekly Circulation (2007)	3,281	3,933	7,214
Average Daily Circulation (2007)			2,086

*Estimated station totals are sums of the Nielsen TV and Cable TV household estimates for each county in which the station registers viewing of more than 5% as per the Nielsen Survey Methods.

WSYT-DT
Ch. 19

Network Service: FOX.

Licensee: Sinclair Communications Inc., 10706 Beaver Dam Rd., Cockeysville, MD 21030.

Studio: 1000 James St., Syracuse, NY 13203-2704.

Mailing Address: 1000 James St., Syracuse, NY 13203-2704.

Phone: 315-472-6800. **Fax:** 315-471-8889.

E-mail: aolander@wsyt.sbgnet.com

Web Site: http://www.wsyt68.com

Technical Facilities: Channel No. 19 (500-506 MHz). Authorized power: 621-kw max. visual, aural. Antenna: 1460-ft above av. terrain, 991-ft. above ground, 2621-ft. above sea level.

Latitude	42°	52'	50"
Longitude	76°	12'	00"

Note: Latitude and longitude coordinates shown are based on the North American Datum of 1927 (NAD 27) as currently required by the Mass Media Bureau of the FCC.

Ownership: Sinclair Broadcast Group Inc. (Group Owner).

Began Operation: Station operating; no on-air date

Represented (sales): Millennium Sales & Marketing.

Personnel:

Aaron Olander, Vice President & Group Manager.

Bob Christiano, Operation & Controller Supervisor.

Donald J. O'Conner, General Sales Manager.

Ed Kampf, Local Sales Manager.

Kyrsten Bellen, National Sales Manager.

Mike Asideu, Business Manager.

Linda Deeb, Program Coordinator.

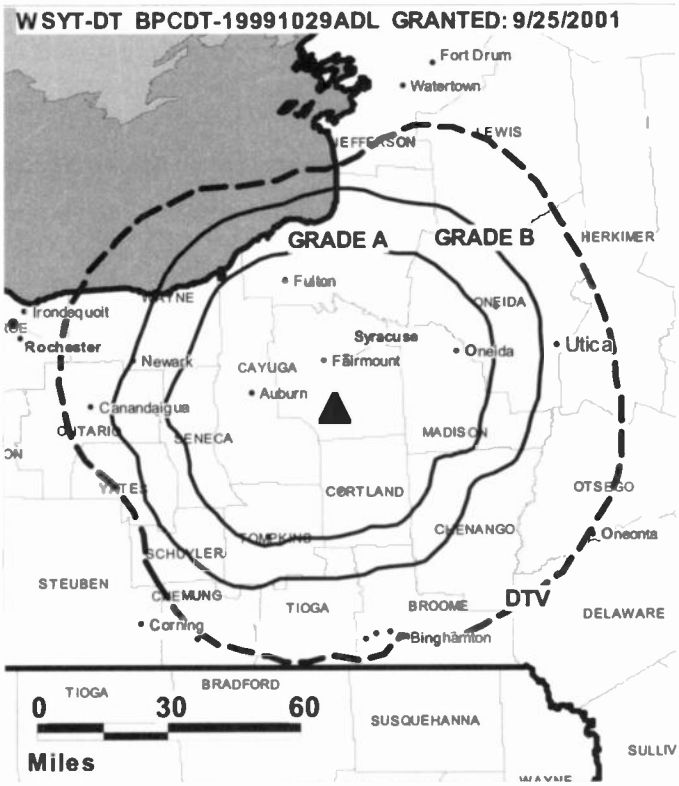

© 2008 Warren Communications News

Ed Sautter, Promotion Director.

Peter Spartano, Creative Services Director.

Joan Lescenski, Traffic Manager.

City of License: Syracuse. **Station DMA:** Syracuse, NY. **Rank:** 80.

Nielsen Data: Not available.

WTVH
Ch. 5

Network Service: CBS.

Licensee: WTVH License Inc., 767 3rd Ave., 34th Floor, c/o Granite Broadcasting Corp., New York, NY 10017.

Studio: 980 James St., Syracuse, NY 13203.

Mailing Address: 980 James St., Syracuse, NY 13203.

Phone: 315-425-5555. **Fax:** 315-425-5513.

E-mail: ivan@wtvh.com

Web Site: http://www.wtvh.com

Technical Facilities: Channel No. 5 (76-82 MHz). Authorized power: 100-kw visual, 20-kw aural. Antenna: 950-ft above av. terrain, 556-ft. above ground, 1914-ft. above sea level.

Latitude	42°	57'	19"
Longitude	76°	06'	34"

Holds CP for change to 906-ft above av. terrain, 482-ft. above ground, 1842-ft. above sea level; lat. 42° 57' 18.80", long. 76° 006' 34.30", BPCT-20030903AAJ.

Transmitter: 3791 Sentinel Heights Rd., 0.32-mi. E& 0.34-mi. N of Sentinel Heights & Jim Bull Rds.

Note: Latitude and longitude coordinates shown are based on the North American Datum of 1927 (NAD 27) as currently required by the Mass Media Bureau of the FCC.

Satellite Earth Stations: Transmitter RCA; Vertex, 4.6-meter Ku-band; Scientific-Atlanta, 4.6-meter C-band; Scientific-Atlanta, 7-meter C-band; Antenna Technology, 7-meter C-band; Simulsat, Scientific-Atlanta receivers.

News Services: UPI, AP.

Ownership: Granite Broadcasting Corp. (Group Owner).

Began Operation: December 1, 1948. Transfer from W. Don Cornwell to SP Granite LLC (Silver Point Capital) as part of Chapter 11 reorganization approved by FCC May 21, 2007. Involuntary transfer to debtor in possession approved by FCC December 20, 2006. Sale to present owner by Meredith Corp. approved by FCC August 9, 1993.

Represented (sales): Harrington Righter & Parsons Inc. (HRP).

Represented (legal): Akin, Gump, Strauss, Hauer & Feld LLP.

Personnel:

Les Vann, Executive Vice President Central & Southern New York.

Matthew Rosenfeld, Vice President & Station & Sales Manager.

Mark Manders, Director of Sales & Marketing.

Amy Collins, Local Sales Manager.

Bill Dingman, National Sales Manager.

Loren Tobia, News Director.

Terry Beacham, Chief Engineer.

Vikki Hooper, Business Manager.

Molly Herwood, Program Manager.

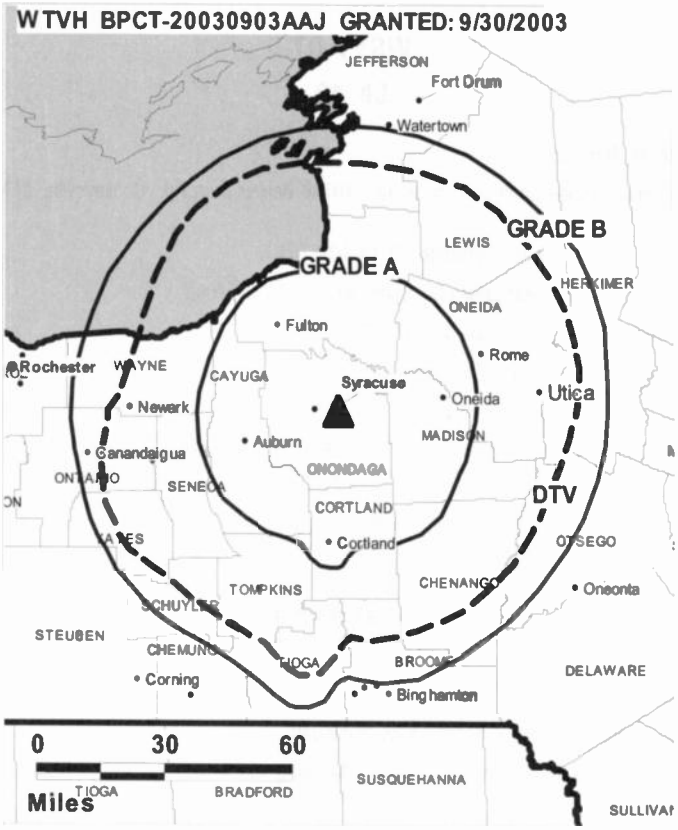

© 2008 Warren Communications News

Eric Hayden, Promotion Coordinator.

Laura Churchill, Traffic Manager.

City of License: Syracuse. **Station DMA:** Syracuse, NY. **Rank:** 80.

Circulation © 2007 Nielsen. Coverage based on Nielsen study.

GrandTotal	Cable TV Households	Non-cable TV Households	Total TV Households
Estimated Station Totals *	407,880	178,880	586,760
Average Weekly Circulation (2007)	238,899	72,780	311,679
Average Daily Circulation (2007)			143,516

Station DMA Total	Cable TV Households	Non-cable TV Households	Total TV Households
Estimated Station Totals *	277,760	109,180	386,940
Average Weekly Circulation (2007)	193,918	63,247	257,165
Average Daily Circulation (2007)			121,764

Other DMA Total	Cable TV Households	Non-cable TV Households	Total TV Households
Estimated Station Totals *	130,120	69,700	199,820
Average Weekly Circulation (2007)	44,981	9,533	54,514
Average Daily Circulation (2007)			21,752

*Estimated station totals are sums of the Nielsen TV and Cable TV household estimates for each county in which the station registers viewing of more than 5% as per the Nielsen Survey Methods.

WTVH-DT
Ch. 47

Network Service: CBS.

Licensee: WTVH License Inc., 767 3rd Ave., 34th Floor, c/o Granite Broadcasting Corp., New York, NY 10017.

Studio: 980 James St., Syracuse, NY 13203.

Mailing Address: 980 James St., Syracuse, NY 13203.

Phone: 315-425-5555. **Fax:** 315-425-5513.

E-mail: lvan@wtvh.com

Web Site: http://www.wtvh.com

Technical Facilities: Channel No. 47 (668-674 MHz). Authorized power: 500-kw max. visual, aural. Antenna: 952-ft above av. terrain, 528-ft. above ground, 1888-ft. above sea level.

Latitude	42°	57'	18.8"
Longitude	76°	06'	34.3"

Note: Latitude and longitude coordinates shown are based on the North American Datum of 1927 (NAD 27) as currently required by the Mass Media Bureau of the FCC.

Ownership: Granite Broadcasting Corp. (Group Owner).

Began Operation: Station operating; no on-air date

Represented (legal): Akin, Gump, Strauss, Hauer & Feld LLP.

Personnel:

Les Vann, Executive Vice President Central & Southern New York.

Matthew Rosenfeld, Vice President & Station & Sales Manager.

Mark Manders, Director of Sales & Marketing.

Amy Collins, Local Sales Manager.

Bill Dingman, National Sales Manager.

Loren Tobia, News Director.

Terry Beachman, Chief Engineer.

Vikki Hooper, Business Manager.

WTVH-DT BMPCDT-20040810ABB GRANTED: 3/13/2006

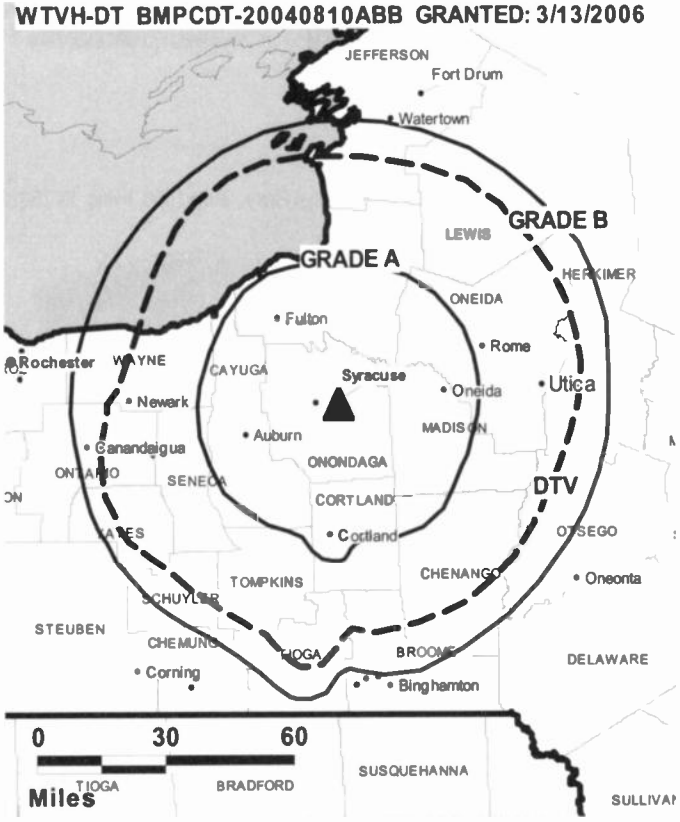

© 2008 Warren Communications News

Molly Herwood, Program Manager.

Eric Hayden, Promotion Coordinator.

Laura Churchill, Traffic Manager.

City of License: Syracuse. **Station DMA:** Syracuse, NY. **Rank:** 80.

Nielsen Data: Not available.

WFXV

Ch. 33

Network Service: FOX.

Licensee: Nexstar License Inc., 909 Lake Carolyn Pkwy., Suite 1450, Irving, TX 75039.

Studio: 5956 Smith Hill Rd., Utica, NY 13503.

Mailing Address: 5956 Smith Hill Rd., Utica, NY 13503.

Phone: 315-272-1322; 315-797-5220. **Fax:** 315-797-5409.

E-mail: smerren@utica.tv

Web Site: http://www.utica.tv

Technical Facilities: Channel No. 33 (584-590 MHz). Authorized power: 854-kw max. visual, aural. Antenna: 633-ft above av. terrain, 157-ft. above ground, 1532-ft. above sea level.

Latitude	43°	02'	14"
Longitude	75°	26'	40"

Transmitter: Prospect Hill, Skyline Dr., Kirkland.

Note: Latitude and longitude coordinates shown are based on the North American Datum of 1927 (NAD 27) as currently required by the Mass Media Bureau of the FCC.

News Service: INN.

Ownership: Nexstar Broadcasting Group Inc. (Group Owner).

Began Operation: December 9, 1986. Merger of Quorum Broadcast Holdings Inc. into present owner approved by FCC October 30, 2003.

Represented (sales): Blair Television.

Represented (legal): Drinker Biddle & Reath LLP.

Personnel:

Steve Genett, Vice President & General Manager.

Domenick Cecconi, Programming Director.

Paul Kennedy, Sales Director.

Bob Hajec, Chief Engineer.

Dean Mercier, Business Manager.

Dina Vivacqua, Traffic Manager.

Rick Lewis, Production Manager & Creative Services Director.

City of License: Utica. **Station DMA:** Utica, NY. **Rank:** 169.

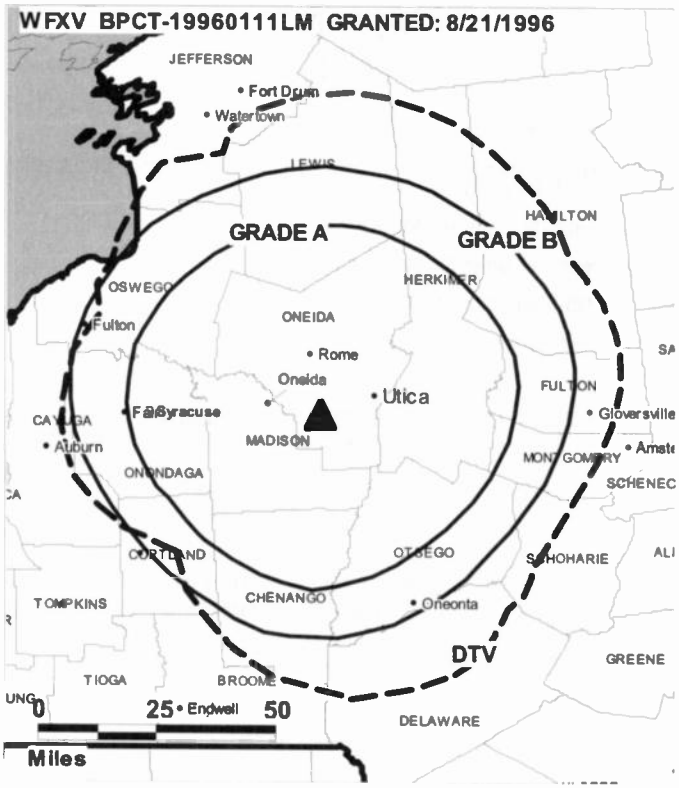

© 2008 Warren Communications News

Circulation © 2007 Nielsen. Coverage based on Nielsen study.

GrandTotal	Cable TV Households	Non-cable TV Households	Total TV Households
Estimated Station Totals *	150,660	35,560	186,220
Average Weekly Circulation (2007)	49,321	5,344	54,665
Average Daily Circulation (2007)			15,324

Station DMA Total	Cable TV Households	Non-cable TV Households	Total TV Households
Estimated Station Totals *	80,160	17,410	97,570
Average Weekly Circulation (2007)	38,889	3,051	41,940
Average Daily Circulation (2007)			12,038

Other DMA Total	Cable TV Households	Non-cable TV Households	Total TV Households
Estimated Station Totals *	70,500	18,150	88,650
Average Weekly Circulation (2007)	10,432	2,293	12,725
Average Daily Circulation (2007)			3,286

*Estimated station totals are sums of the Nielsen TV and Cable TV household estimates for each county in which the station registers viewing of more than 5% as per the Nielsen Survey Methods.

WFXV-DT
Ch. 27

Network Service: FOX.

Grantee: Nexstar License Inc., 909 Lake Carolyn Pkwy., Suite 1450, Irving, TX 75039.

Studio: 5956 Smith Hill Rd., Utica, NY 13503.

Mailing Address: 5956 Smith Hill Rd., Utica, NY 13503.

Phone: 315-272-1322; 315-797-5220. **Fax:** 315-797-5409.

E-mail: smerren@utica.tv

Web Site: http://www.utica.tv

Technical Facilities: Channel No. 27 (548-554 MHz). Authorized power: 688-kw max. visual, aural. Antenna: 1421-ft above av. terrain, 971-ft. above ground, 2349-ft. above sea level.

Latitude	43°	02'	13"
Longitude	75°	26'	41"

Note: Latitude and longitude coordinates shown are based on the North American Datum of 1927 (NAD 27) as currently required by the Mass Media Bureau of the FCC.

Ownership: Nexstar Broadcasting Group Inc. (Group Owner).

Began Operation: Station operating under Special Temporary Authority at 3.14-kw max. visual; no on-air date

Represented (legal): Drinker Biddle & Reath LLP.

Represented (sales): Millennium Sales & Marketing.

Personnel:

Steven Genett, Vice President & General Manager.

Domenick Cecconi, Programming Director.

Paul Kennedy, Sales Director.

Bob Hajec, Chief Engineer.

Dean Mercier, Business Manager.

WFXV-DT BPCDT-19991029AIE GRANTED: 1/14/2005

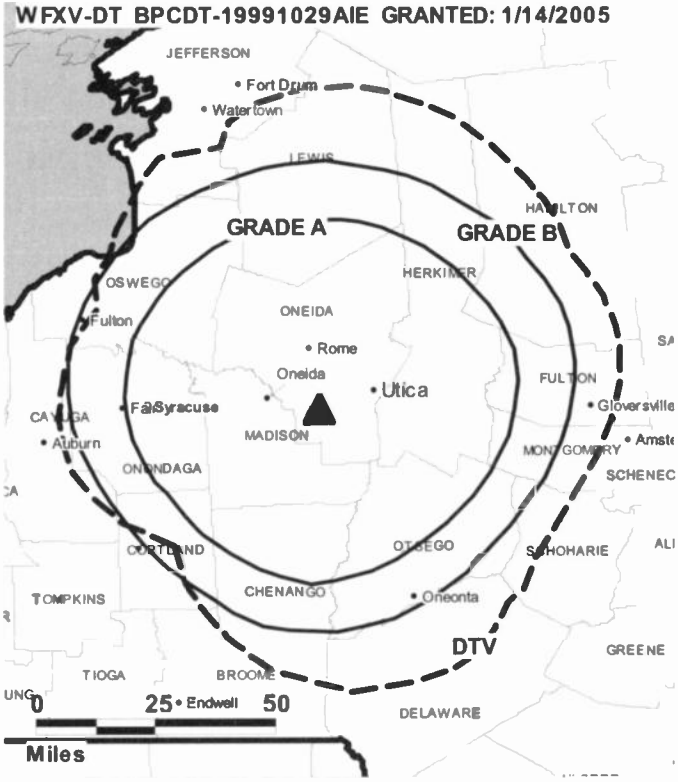

© 2008 Warren Communications News

Dina Vivacqa, Traffic Manager.

Rick Lewis, Production Manager & Creative Services Director.

City of License: Utica. **Station DMA:** Utica, NY. **Rank:** 169.

Nielsen Data: Not available.

WKTV
Ch. 2

Network Service: NBC.

Licensee: Smith Media License Holdings LLC, 1215 Cole St, St. Louis, MO 63106.

Studio: 5936 Smith Hill Rd, Utica, NY 13502.

Mailing Address: PO Box 2, Utica, NY 13503.

Phone: 315-733-0404. **Fax:** 315-793-3498.

E-mail: newslink2@wktv.com

Web Site: http://www.wktv.com

Technical Facilities: Channel No. 2 (54-60 MHz). Authorized power: 34.7-kw visual, 6.9-kw aural. Antenna: 1380-ft above av. terrain, 1065-ft. above ground, 2381-ft. above sea level.

Latitude	43°	06'	09"
Longitude	74°	56'	27"

Transmitter: Near Middleville.

Note: Latitude and longitude coordinates shown are based on the North American Datum of 1927 (NAD 27) as currently required by the Mass Media Bureau of the FCC.

Multichannel TV Sound: Stereo only.

Satellite Earth Station: Transmitter RCA; Harris, 6-meter; Harris receivers.

News Service: AP.

Ownership: Smith Media License Holdings LLC (Group Owner).

Began Operation: December 1, 1949. Sale to Harron Communications Corp. by Kallet Theatres principals approved by FCC December 30, 1958 (Television Digest, Vol. 14:45, 46, 49; 15:1). Transfer of control to Smith Television of New York Inc. approved by FCC May 27, 1992. Sale to present owner by Smith Television of New York License Holdings LLC approved by FCC November 8, 2004.

Represented (sales): Continental Television Sales.

Represented (legal): Dow Lohnes PLLC.

Personnel:

Robert N. Smith, President.

Vic Vetters, General Manager, News Director & National Sales Manager.

Frank Abbadessa, Local Sales Manager.

Tom McNicholl, Chief Engineer.

Ken McCoy, Business Manager.

Tom Coyne, Program Director.

Tom Erskine, Production Director & Promotion Director.

Carleen Battista, Traffic Manager.

City of License: Utica. **Station DMA:** Utica, NY. **Rank:** 169.

© 2008 Warren Communications News

Circulation © 2007 Nielsen. Coverage based on Nielsen study.

GrandTotal	Cable TV Households	Non-cable TV Households	Total TV Households
Estimated Station Totals *	163,640	53,280	216,920
Average Weekly Circulation (2007)	83,424	14,719	98,143
Average Daily Circulation (2007)			59,637

Station DMA Total	Cable TV Households	Non-cable TV Households	Total TV Households
Estimated Station Totals *	80,160	25,920	106,080
Average Weekly Circulation (2007)	64,570	10,012	74,582
Average Daily Circulation (2007)			48,054

Other DMA Total	Cable TV Households	Non-cable TV Households	Total TV Households
Estimated Station Totals *	83,480	27,360	110,840
Average Weekly Circulation (2007)	18,854	4,707	23,561
Average Daily Circulation (2007)			11,583

*Estimated station totals are sums of the Nielsen TV and Cable TV household estimates for each county in which the station registers viewing of more than 5% as per the Nielsen Survey Methods.

WKTV-DT
Ch. 29

Network Service: CW, NBC.

Licensee: Smith Media License Holdings LLC, 1215 Cole St, St. Louis, MO 63106.

Studio: 5936 Smith Hill Rd, Utica, NY 13503.

Mailing Address: PO Box 2, Utica, NY 13503.

Phone: 315-733-0404. **Fax:** 315-793-3498.

E-mail: newslink2@wktv.com

Web Site: http://www.wktv.com

Technical Facilities: Channel No. 29 (560-566 MHz). Authorized power: 708-kw max. visual, aural. Antenna: 1319-ft above av. terrain, 955-ft. above ground, 2270-ft. above sea level.

Latitude	43°	06'	09"
Longitude	74°	56'	27"

Note: Latitude and longitude coordinates shown are based on the North American Datum of 1927 (NAD 27) as currently required by the Mass Media Bureau of the FCC.

Ownership: Smith Media License Holdings LLC (Group Owner).

Began Operation: May 1, 2006.

Represented (legal): Dow Lohnes PLLC.

Represented (sales): Continental Television Sales.

Personnel:

Robert N. Smith, President.

Vic Vetters, General Manager, News Director & National Sales Manager.

Frank Abbadessa, Local Sales Manager.

Tom McNicholl, Chief Engineer.

Ken McCoy, Business Manager.

Tom Coyne, Program Director.

© 2008 Warren Communications News

Tom Erskin, Production & Promotion Director.

Carleen Battista, Traffic Manager.

City of License: Utica. **Station DMA:** Utica, NY. **Rank:** 169.

Nielsen Data: Not available.

WUTR
Ch. 20

Network Service: ABC.

Licensee: Mission Broadcasting Inc., 544 Red Rock Dr., Wadsworth, DH 44281.

Studio: 5956 Smith Hill Rd., Utica, NY 13503.

Mailing Address: 5956 Smith Hill Rd., Utica, NY 13503.

Phone: 315-797-5220. **Fax:** 315-797-5409.

E-mail: smerren@utica.tv

Web Site: http://www.wutr20.com

Technical Facilities: Channel No. 20 (506-512 MHz). Authorized power: 1150-kw max. visual, aural. Antenna: 801-ft above av. terrain, 400-ft. above ground, 1621-ft. above sea level.

Latitude	43°	08'	43"
Longitude	75°	10'	35"

Note: Latitude and longitude coordinates shown are based on the North American Datum of 1927 (NAD 27) as currently required by the Mass Media Bureau of the FCC.

Satellite Earth Stations: Andrew, 4.5-meter C-band; United Satellite Systems, 5-meter C-band; Scientific-Atlanta, Avantek receivers.

News Service: AP.

Ownership: Mission Broadcasting Inc. (Group Owner).

Began Operation: February 28, 1970. Sale to Park Acquisition Inc. approved by FCC March 27, 1995. Sale to Media General Inc. approved by FCC November 22, 1996. Sale to Utica Television Partners LLC by Media General Inc. approved by FCC June 18, 1997. Sale to The Ackerley Group by Utica Television Partners LLC approved by FCC January 11, 2000. In stock swap, Clear Channel Broadcasting Inc. acquired The Ackerley Group. FCC approved deal May 29, 2002. Sale to present owner by Clear Channel Broadcasting Inc. approved by FCC March 5, 2004.

Represented (sales): Millennium Sales & Marketing.

Represented (legal): Drinker Biddle & Reath LLP.

Personnel:

Steve Merren, General Manager.

Diane Siembab, Station Manager.

Jim Castellano, Sales Manager.

Bob Glass, Chief Engineer & Operations Manager.

Dean Mercier, Business Manager.

Kay Howland, Program Director & Traffic Manager.

Allen Williams, Promotion Director.

Rick Lewis, Production Manager.

City of License: Utica. **Station DMA:** Utica, NY. **Rank:** 169.

WUTR BPCT-20021218AAM GRANTED: 3/8/2005

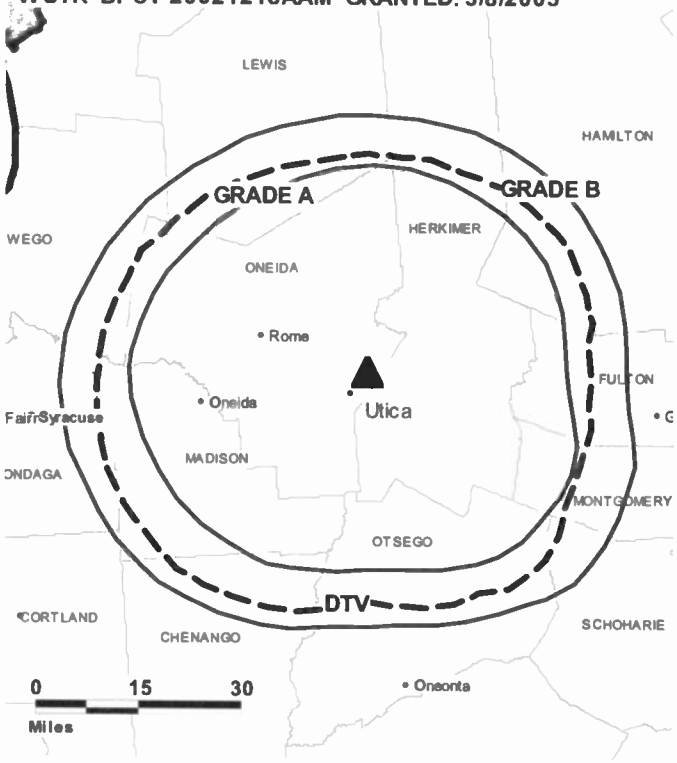

© 2008 Warren Communications News

Circulation © 2007 Nielsen. Coverage based on Nielsen study.

GrandTotal	Cable TV Households	Non-cable TV Households	Total TV Households
Estimated Station Totals *	163,640	26,250	189,890
Average Weekly Circulation (2007)	54,495	5,320	59,815
Average Daily Circulation (2007)			22,443

Station DMA Total	Cable TV Households	Non-cable TV Households	Total TV Households
Estimated Station Totals *	80,160	17,410	97,570
Average Weekly Circulation (2007)	44,099	4,215	48,314
Average Daily Circulation (2007)			19,282

Other DMA Total	Cable TV Households	Non-cable TV Households	Total TV Households
Estimated Station Totals *	83,480	8,840	92,320
Average Weekly Circulation (2007)	10,396	1,105	11,501
Average Daily Circulation (2007)			3,161

*Estimated station totals are sums of the Nielsen TV and Cable TV household estimates for each county in which the station registers viewing of more than 5% as per the Nielsen Survey Methods.

WUTR-DT
Ch. 30

Network Service: ABC.

Licensee: Mission Broadcasting Inc., 544 Red Rock Dr., Wadsworth, OH 44281.

Studio: 5956 Smith Hill Rd., Utica, NY 13503.

Mailing Address: 5956 Smith Hill Rd., Utica, NY 13503.

Phone: 315-797-5220. **Fax:** 315-797-5409.

E-mail: smerren@utica.tv

Web Site: http://www.wutr.com/

Technical Facilities: Channel No. 30 (566-572 MHz). Authorized power: 50-kw max. visual, aural. Antenna: 745-ft above av. terrain, 341-ft. above ground, 1562-ft. above sea level.

Latitude	43°	008'	43"
Longitude	75°	10'	35"

Note: Latitude and longitude coordinates shown are based on the North American Datum of 1927 (NAD 27) as currently required by the Mass Media Bureau of the FCC.

Ownership: Mission Broadcasting Inc. (Group Owner).

Began Operation: October 13, 2003.

Represented (sales): Millennium Sales & Marketing.

Represented (legal): Drinker Biddle & Reath LLP.

Personnel:

Steve Merren, General Manager.

Diane Siembab, Station Manager.

Jim Castellano, Sales Manager.

Bob Glass, Chief Engineer & Operations Manager.

Dean Mercier, Business Manager.

Kathy Howland, Program Director & Traffic Manager.

WUTR-DT BPCDT-19991027ACO GRANTED: 11/18/2003

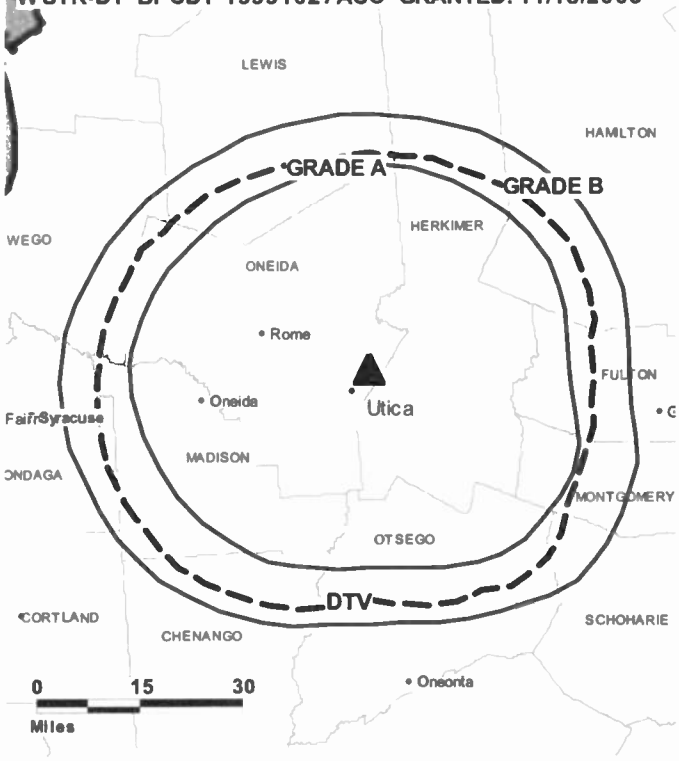

© 2008 Warren Communications News

Allen Williams, Promotion Director.

Rick Lewis, Production Manager.

City of License: Utica. **Station DMA:** Utica, NY. **Rank:** 169.

Nielsen Data: Not available.

WWTI
Ch. 50

Network Service: ABC.

Licensee: Central NY News Inc., 2625 S Memorial Dr, Ste A, Tulsa, OK 74129.

Studio: 1222 Arsenal St., Watertown, NY 13601.

Mailing Address: PO Box 6250, Watertown, NY 13601.

Phone: 315-785-8850. **Fax:** 315-785-0127.

E-mail: davidmales@clearchannel.com

Web Site: http://www.newswatch50.com

Technical Facilities: Channel No. 50 (686-692 MHz). Authorized power: 1000-kw max. visual, 100-kw aural. Antenna: 1270-ft above av. terrain, 974-ft. above ground, 2470-ft. above sea level.

Latitude	43°	52'	47"
Longitude	75°	43'	12"

Transmitter: Hayes Rd., near Denmark.

Note: Latitude and longitude coordinates shown are based on the North American Datum of 1927 (NAD 27) as currently required by the Mass Media Bureau of the FCC.

Ownership: Clear Channel Communications Inc. (Group Owner).

Began Operation: January 3, 1988. In stock swap, Clear Channel Broadcasting Inc. acquired The Ackerley Group. FCC approved deal May 29, 2002 (Vol. 41:42, 42:22). Sale to TV Acquisition LLC pends.

Represented (sales): Blair Television.

Represented (legal): Wiley Rein.

Personnel:

David J. Males, General Manager & National Sales Manager.

Peter Downey, General Sales Manager.

John Moore, News Director.

Keith Rudes, Chief Engineer.

Vince Spicolo, Program Director.

Bobby Walker, Production & Creative Services Director.

Bill Doyle, Local Sales Manager.

City of License: Watertown. **Station DMA:** Watertown, NY. **Rank:** 177.

WWTI BMLCT-20050829ABX GRANTED: 5/19/2006 *

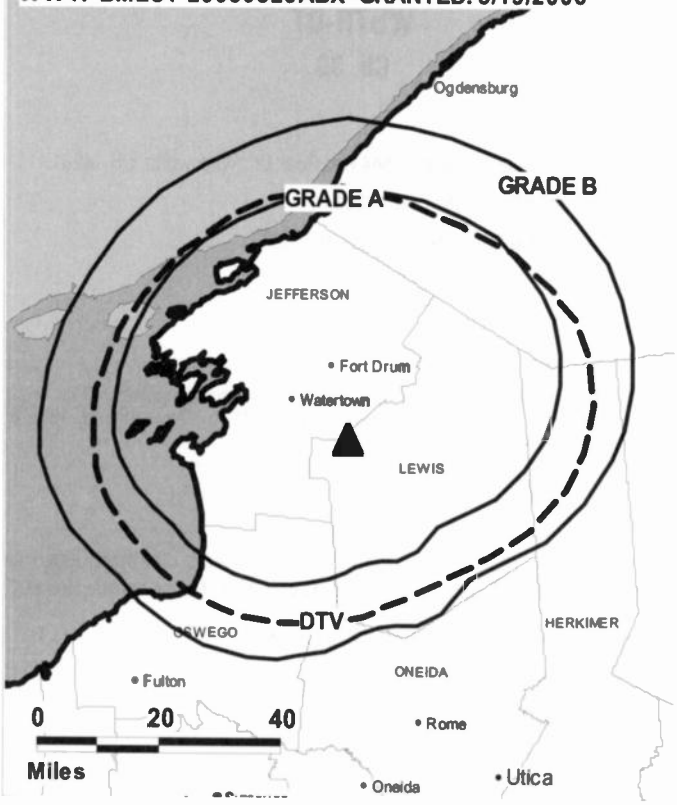

© 2008 Warren Communications News

Circulation © 2007 Nielsen. Coverage based on Nielsen study.

GrandTotal	Cable TV Households	Non-cable TV Households	Total TV Households
Estimated Station Totals *	62,490	31,560	94,050
Average Weekly Circulation (2007)	33,700	4,680	38,380
Average Daily Circulation (2007)			15,052

Station DMA Total	Cable TV Households	Non-cable TV Households	Total TV Households
Estimated Station Totals *	62,490	31,560	94,050
Average Weekly Circulation (2007)	33,700	4,680	38,380
Average Daily Circulation (2007)			15,052

*Estimated station totals are sums of the Nielsen TV and Cable TV household estimates for each county in which the station registers viewing of more than 5% as per the Nielsen Survey Methods.

WWTI-DT
Ch. 21

Network Service: CW, ABC.

Licensee: Central NY News Inc., 2625 S Memorial Dr, Ste A, Tulsa, OK 74129.

Studio: 1222 Arsenal St., Watertown, NY 13601.

Mailing Address: PO Box 6250, Watertown, NY 13601.

Phone: 315-785-8850. **Fax:** 315-785-0127.

E-mail: davidmales@clearchannel.com

Web Site: http://www.newswatch50.com

Technical Facilities: Channel No. 21 (512-518 MHz). Authorized power: 25-kw max. visual, aural. Antenna: 1086-ft above av. terrain, 801-ft. above ground, 2297-ft. above sea level.

Latitude	43°	52'	47"
Longitude	75°	43'	12"

Note: Latitude and longitude coordinates shown are based on the North American Datum of 1927 (NAD 27) as currently required by the Mass Media Bureau of the FCC.

Ownership: Clear Channel Communications Inc. (Group Owner).

Began Operation: Station operating; no on-air date

Represented (sales): Blair Television.

Represented (legal): Wiley Rein.

Personnel:

David J. Males, General Manager.

Peter Downey, General Sales Manager.

Bill Doyle, Local Sales Manager.

John Moore, News Director.

Keith Rudes, Chief Engineer.

Vince Spicolo, Program Director.

WWTI-DT BMPCDT-20021018AAF GRANTED: 11/18/2003

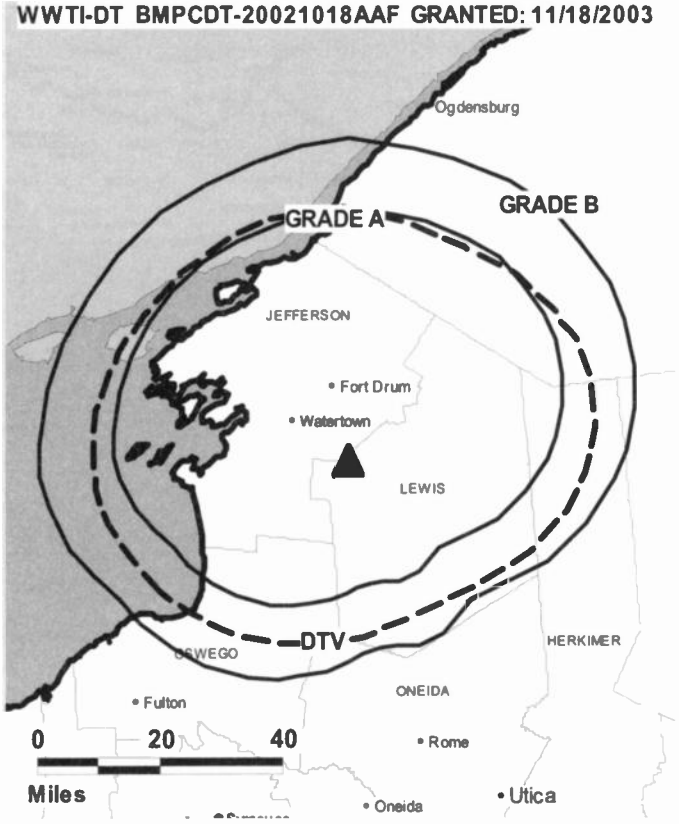

Bobby Walker, Production & Creative Services Director.

City of License: Watertown. **Station DMA:** Watertown, NY. **Rank:** 177.

Nielsen Data: Not available.

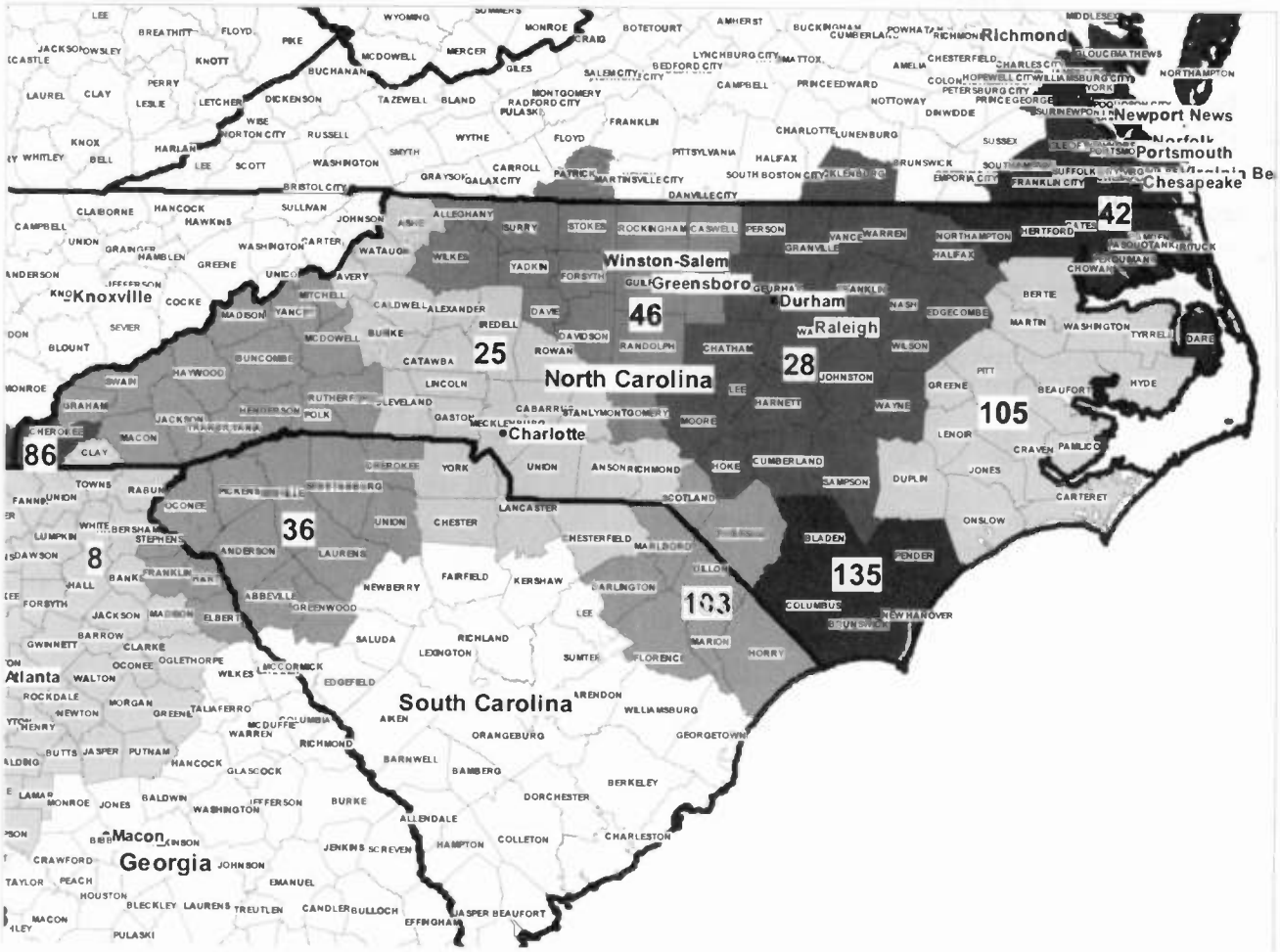

© 2008 Warren Communications News

MARKET	NIELSEN DMA TV HOUSEHOLDS	RANK	MARKET AREA COMMERCIAL STATIONS
Atlanta, GA	2,310,490	8	WAGA (5); WAGA-DT (27); WATL (36); WATL-DT (25); WGCL-DT (19); WGCL-TV (46); WHSG-DT (44); WHSG-TV (63); WPXA (14); WPXA-DT (51); WSB-DT (39); WSB-TV (2); WTBS (17); WTBS-DT (20); WUPA (69); WUPA-DT (43); WUVG-DT (48); WUVG-TV (34); WXIA-DT (10); WXIA-TV (11)
Charlotte, NC	1,085,640	25	WAXN-DT (50); WAXN-TV (64); WBTV (3); WBTV-DT (23); WCCB (18); WCCB-DT (27); WCNC-DT (22); WCNC-TV (36); WHKY-DT (40); WHKY-TV (14); WJZY (46); WJZY-DT (47); WMYT-DT (39); WMYT-TV (55); WSOC-DT (34); WSOC-TV (9)
Raleigh-Durham (Fayetteville), NC	1,039,890	28	WFPX (62); WFPX-DT (36); WLFL (22); WLFL-DT (57); WNCN (17); WNCN-DT (55); WRAL-DT (53); WRAL-TV (5); WRAY-DT (42); WRAY-TV (30); WRAZ (50); WRAZ-DT (49); WRDC (28); WRDC-DT (27); WRPX (47); WRPX-DT (15); WTVD (11); WTVD-DT (52); WUVC-DT (38); WUVC-TV (40)
Greenville-Spartanburg-Anderson, SC-Asheville, NC	838,270	36	WGGS-DT (35); WGGS-TV (16); WHNS (21); WHNS-DT (57); WLOS (13); WLOS-DT (56); WMYA-DT (14); WMYA-TV (40); WNEG-TV (32); WSPA-DT (53); WSPA-TV (7); WYCW (62); WYCW-DT (45); WYFF (4); WYFF-DT (59)
Norfolk-Portsmouth-Newport News, VA	717,440	42	WAVY-DT (31); WAVY-TV (10); WGNT (27); WGNT-DT (50); WHRE (21); WPXV (49); WPXV-DT (46); WTKR (3); WTKR-DT (40); WTVZ-DT (38); WTVZ-TV (33); WVBT (43); WVBT-DT (29); WVEC-DT (41); WVEC-TV (13)
Greensboro-High Point-Winston Salem, NC	671,980	46	WCWG (20); WCWG-DT (19); WFMY-DT (51); WFMY-TV (2); WGHP (8); WGHP-DT (35); WGPX (16); WGPX-DT (14); WLXI-DT (43); WLXI-TV (61); WMYV (48); WMYV-DT (33); WXII-DT (31); WXII-TV (12); WXLV-DT (29); WXLV-TV (45)
Chattanooga, TN	353,680	86	WDEF-DT (47); WDEF-TV (12); WDSI-DT (40); WDSI-TV (61); WELF-DT (16); WELF-TV (23); WFLI-DT (42); WFLI-TV (53); WRCB-DT (13); WRCB-TV (3); WTVC (9); WTVC-DT (35)
Myrtle Beach-Florence, SC	279,820	103	WBTW (13); WBTW-DT (56); WFXB (43); WFXB-DT (18); WPDE-DT (16); WPDE-TV (15); WWMB (21); WWMB-DT (20)
Greenville-New Bern-Washington, NC	276,020	105	WCTI-DT (48); WCTI-TV (12); WEPX (38); WFXI (8); WFXI-DT (24); WITN-DT (32); WITN-TV (7); WNCT-DT (10); WNCT-TV (9); WPXU-DT (34); WPXU-TV (35); WYDO (14)
Wilmington, NC	179,760	135	WECT (6); WECT-DT (44); WSFX-DT (30); WSFX-TV (26); WWAY (3); WWAY-DT (46)

(Continued on next page)

North Carolina *Digital* Station Totals as of October 1, 2007

	VHF	UHF	TOTAL
Commercial Television	1	34	35
Educational Television	1	11	12
	2	45	47

North Carolina Analog Station Totals as of October 1, 2007

	VHF	UHF	TOTAL
Commercial Television	14	23	37
Educational Television	2	10	12
	16	33	49

WLOS
Ch. 13
(Affiliated with WMYA-TV, Anderson)

Network Service: ABC.

Licensee: WLOS Licensee LLC, c/o Pillsbury Winthrop Shaw Pittman LLP, 2300 N St. NW, Washington, DC 20037-1128.

Studios: 110 Technology Dr., Asheville, NC 28803; 100 Verdae Blvd., Suite 410, Greenville, SC 29607.

Mailing Address: PO Box 1300, Asheville, NC 28802.

Phone: 864-297-1313 (Greenville); 828-684-1340 (Asheville).

Fax: 864-297-8085 (Greenville).

E-mail: news@wlos.com

Web Site: http://www.wlos.com

Technical Facilities: Channel No. 13 (210-216 MHz). Authorized power: 178-kw visual, 19.6-kw aural. Antenna: 2804-ft above av. terrain, 339-ft. above ground, 6056-ft. above sea level.

Latitude	35°	25'	32.21"
Longitude	82°	45'	25.06"

Transmitter: Mount Pisgah.

Note: Latitude and longitude coordinates shown are based on the North American Datum of 1927 (NAD 27) as currently required by the Mass Media Bureau of the FCC.

Satellite Earth Stations: Transmitter RCA; AFC, 3.6-meter Ku-band; Comtech, 5-meter Ku-band; Vertex, 6.1-meter C-band; Standard Communications, M/A-Com, DX Antenna receivers.

SNG Mobile Dish: Andrew, 2.4-meter Ku-band.

News Services: UPI, Carolina News Network, AP.

LMA: Local marketing agreement with WMYA-TV (M), Anderson.

Ownership: Sinclair Broadcast Group Inc. (Group Owner).

Began Operation: September 18, 1954. Sale to Anchor Media Holdings by Wometco Broadcasting Co. approved by FCC April 10, 1987. Transfer of control to Continental Broadcasting approved by FCC June 30, 1993. Sale to Better Communications approved by FCC July 20, 1994 (Television Digest, Vol. 34:20). Sale to present owner by Better Communications approved by FCC June 27, 1997.

Represented (sales): Millennium Sales & Marketing.

Represented (legal): Pillsbury Winthrop Shaw Pittman LLP.

Represented (engineering): Smith & Fisher.

Personnel:

Jack Connors, General Manager.

Audra Swain, General Sales Manager.

Greg Conner, Local Sales Manager.

Ron Bass, Local Sales Manager.

Tracy Bazon, National Sales Manager.

Tom Loebig, News Director.

Jim Carrier, Chief Engineer.

Darrell Rhoden, Business Manager.

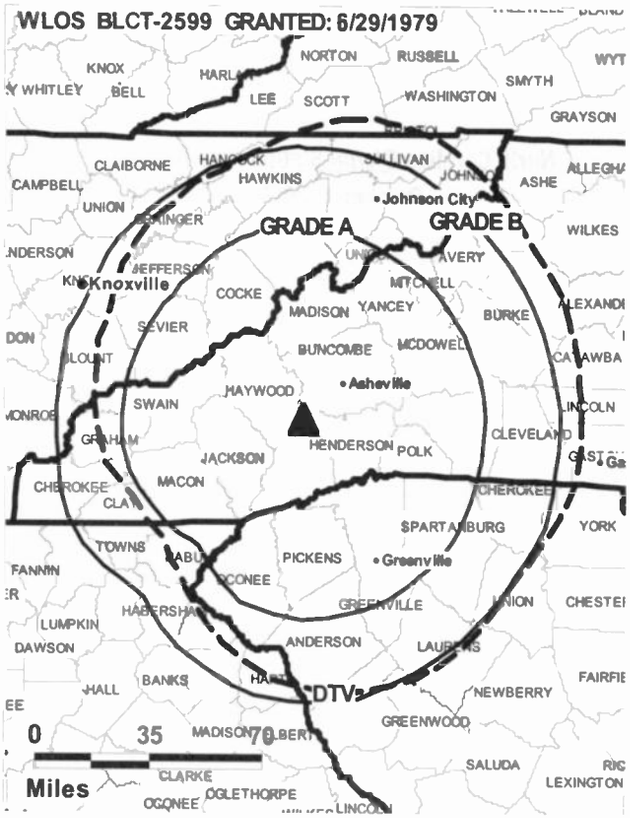

© 2008 Warren Communications News

Guy Chancey, Program & Promotion Director.

Debbie Barnstable, Research Director.

Geraldine Destasio, Traffic Manager.

City of License: Asheville.

Station DMA: Greenville-Spartanburg-Anderson, SC-Asheville, NC. **Rank:** 36.

Circulation © 2007 Nielsen. Coverage based on Nielsen study.

GrandTotal	Cable TV Households	Non-cable TV Households	Total TV Households
Estimated Station Totals *	459,370	459,590	918,960
Average Weekly Circulation (2007)	288,594	228,080	516,674
Average Daily Circulation (2007)			258,550

Station DMA Total	Cable TV Households	Non-cable TV Households	Total TV Households
Estimated Station Totals *	413,340	409,640	822,980
Average Weekly Circulation (2007)	276,100	223,570	499,670
Average Daily Circulation (2007)			253,645

Other DMA Total	Cable TV Households	Non-cable TV Households	Total TV Households
Estimated Station Totals *	46,030	49,950	95,980
Average Weekly Circulation (2007)	12,494	4,510	17,004
Average Daily Circulation (2007)			4,905

*Estimated station totals are sums of the Nielsen TV and Cable TV household estimates for each county in which the station registers viewing of more than 5% as per the Nielsen Survey Methods.

WLOS-DT
Ch. 56

Network Service: ABC.

Grantee: WLOS Licensee LLC, c/o Pillsbury Winthrop Shaw Pittman LLP, 2300 N St. NW, Washington, DC 20037-1128.

Studios: 110 Technology Dr., Asheville, NC 28803; 100 Verdae Blvd., Suite 410, Greenville, SC 29607.

Mailing Address: PO Box 1300, Asheville, NC 28802.

Phone: 864-297-1313; 828-684-1340. **Fax:** 864-297-8085.

E-mail: news@wlos.com

Web Site: http://www.wlos.com

Technical Facilities: Channel No. 56 (722-728 MHz). Authorized power: 1000-kw max. visual, aural. Antenna: 2738-ft above av. terrain, 245-ft. above ground, 5964-ft. above sea level.

Latitude	35°	25'	32"
Longitude	82°	45'	25"

Note: Latitude and longitude coordinates shown are based on the North American Datum of 1927 (NAD 27) as currently required by the Mass Media Bureau of the FCC.

Ownership: Sinclair Broadcast Group Inc. (Group Owner).

Began Operation: October 1, 2002. Standard Definition. Station operating under Special Temporary Authority at 14.9-kw max. visual.

Represented (sales): Millennium Sales & Marketing.

Personnel:

Jack Connors, General Manager.

Audra Swain, General Sales Manager.

Greg Conner, Local Sales Manager.

Ron Bass, Local Sales Manager.

Tracy Bazon, National Sales Manager.

Tom Loebig, News Director.

Jim Carrier, Chief Engineer.

Darrell Rhoden, Business Manager.

WLOS-DT BMPCDT-20060630AAL GRANTED: 10/23/2006

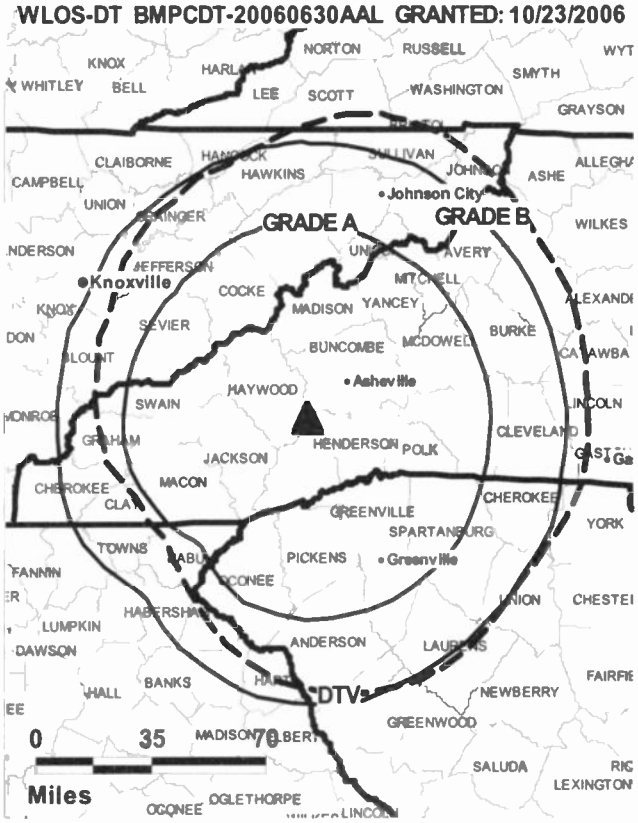

© 2008 Warren Communications News

Guy Chancey, Program & Promotion Director.

Debbie Barnstable, Research Director.

Geraldine Destasio, Traffic Manager.

City of License: Asheville.

Station DMA: Greenville-Spartanburg-Anderson, SC-Asheville, NC. **Rank:** 36.

Nielsen Data: Not available.

WYCW
(formerly WASV-TV)
Ch. 62

Network Service: CW.

Licensee: Media General Communications Holdings LLC, 333 E Franklin St, Richmond, VA 23219.

Studio: 250 International Dr., Spartanburg, SC 29303.

Mailing Address: PO Box 1717, Spartanburg, SC 29304.

Phone: 864-576-7777. **Fax:** 864-595-4615.

E-mail: upn62@wasv.com

Web Site: http://www.carolinascw.com

Technical Facilities: Channel No. 62 (758-764 MHz). Authorized power: 5000-kw max. visual, aural. Antenna: 1823-ft above av. terrain, 696-ft. above ground, 4121-ft. above sea level.

Latitude	35°	13'	20"
Longitude	82°	32'	58"

Note: Latitude and longitude coordinates shown are based on the North American Datum of 1927 (NAD 27) as currently required by the Mass Media Bureau of the FCC.

Multichannel TV Sound: Stereo only.

Satellite Earth Stations: Transmitter Harris; Microdyne, Ku & C-band; Andrew, Ku & C-band.

LMA: Local marketing agreement with WSPA-TV (C), Spartanburg.

Ownership: Media General Inc. (Group Owner).

Began Operation: June 1, 1986. Due to financial & technical difficulties, station ceased operations from early 1991 until April 1994, when it resumed service at reduced power. On January 17, 1996, storm caused tower to collapse. Station resumed operations August 1996. Sale to present owner by Pappas Telecasting Companies approved by FCC January 15, 2002.

Represented (legal): Borsari & Paxson.

Personnel:

Phil Lane, Vice President & General Manager.

Randy Ingram, Station & General Sales Manager.

Kelly Oliver, Local Sales Manager.

Ken Elmore, News Director.

Ron Peeler, Chief Engineer.

Laura Nunamacher, Business Manager.

Shukriyyah Fareed, Program Director.

Bill Shatten, Promotion & Public Affairs Manager.

Heather Campbell, Production Manager.

Gladys Davis, Traffic Manager.

© 2008 Warren Communications News

City of License: Asheville.

Station DMA: Greenville-Spartanburg-Anderson, SC-Asheville, NC. **Rank:** 36.

Circulation © 2007 Nielsen. Coverage based on Nielsen study.

GrandTotal	Cable TV Households	Non-cable TV Households	Total TV Households
Estimated Station Totals *	410,980	399,320	810,300
Average Weekly Circulation (2007)	98,735	75,353	174,088
Average Daily Circulation (2007)			58,252

Station DMA Total	Cable TV Households	Non-cable TV Households	Total TV Households
Estimated Station Totals *	407,970	399,320	807,290
Average Weekly Circulation (2007)	98,247	75,353	173,600
Average Daily Circulation (2007)			58,193

Other DMA Total	Cable TV Households	Non-cable TV Households	Total TV Households
Estimated Station Totals *	3,010	0	3,010
Average Weekly Circulation (2007)	488	0	488
Average Daily Circulation (2007)			59

*Estimated station totals are sums of the Nielsen TV and Cable TV household estimates for each county in which the station registers viewing of more than 5% as per the Nielsen Survey Methods.

WYCW-DT
(formerly WASV-DT)
Ch. 45

Network Service: CW.

Grantee: Media General Communications Holdings LLC, 333 E Franklin St, Richmond, VA 23219.

Studio: 250 International Dr., Spartanburg, SC 29303.

Mailing Address: PO Box 1717, Spartanburg, SC 29304.

Phone: 864-576-7777. **Fax:** 864-595-4615.

E-mail: upn62@wasv.com

Web Site: http://www.carolinascw.com

Technical Facilities: Channel No. 45 (656-662 MHz). Authorized power: 1000-kw max. visual, aural. Antenna: 1821-ft above av. terrain, 696-ft. above ground, 4121-ft. above sea level.

Latitude	35°	13'	20"
Longitude	82°	32'	58"

Note: Latitude and longitude coordinates shown are based on the North American Datum of 1927 (NAD 27) as currently required by the Mass Media Bureau of the FCC.

Ownership: Media General Inc. (Group Owner).

Began Operation: March 8, 2002.

Personnel:

Phil Lane, Vice President & General Manager.

Randy Ingram, Station & General Sales Manager.

Kelly Oliver, Local Sales Manager.

Ken Elmore, News Director.

Ron Peeler, Chief Engineer.

Laura Nunamacher, Business Manager.

Shukriyyah Fareed, Program Director.

Bill Shatten, Promotion & Public Affairs Manager.

WYCW-DT BPCDT-19991101AGU GRANTED: 1/24/2001

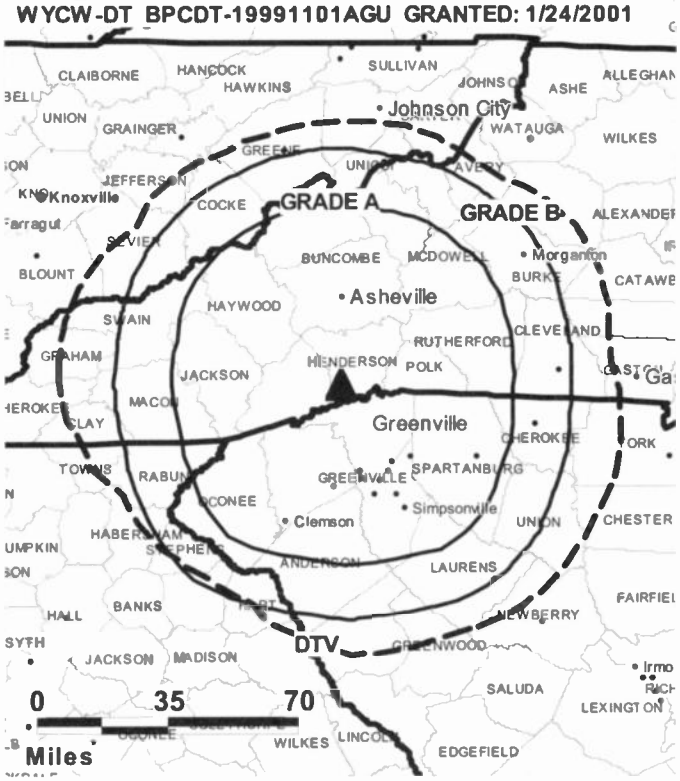

© 2008 Warren Communications News

Heather Campbell, Production Manager.

Gladys Davis, Traffic Manager.

City of License: Asheville.

Station DMA: Greenville-Spartanburg-Anderson, SC-Asheville, NC. **Rank:** 36.

Nielsen Data: Not available.

WJZY
Ch. 46

Network Service: CW.

Licensee: WJZY-TV Inc., PO Box 668400, 3501 Performance Rd., Charlotte, NC 28266-8400.

Studio: 3501 Performance Rd., Charlotte, NC 28214.

Mailing Address: PO Box 668400, Charlotte, NC 28266-8400.

Phone: 704-398-0046. **Fax:** 704-393-8407.

E-mail: info@upn46.com

Web Site: http://www.wjzy.com/days/18.shtml

Technical Facilities: Channel No. 46 (662-668 MHz). Authorized power: 5000-kw max. visual, 500-kw aural. Antenna: 1948-ft above av. terrain, 1921-ft. above ground, 2721-ft. above sea level.

Latitude	35°	21'	44"
Longitude	81°	09'	19"

Transmitter: 2.9-mi. NE of Dallas, 0.7-mi. SE of intersection of Hwys. 1001 & 1836.

Note: Latitude and longitude coordinates shown are based on the North American Datum of 1927 (NAD 27) as currently required by the Mass Media Bureau of the FCC.

Multichannel TV Sound: Stereo and separate audio program.

Satellite Earth Stations: Transmitter Astron; United Satellite Systems, 4.5-meter Ku-band; United Satellite Systems, 5-meter C-band; Scientific-Atlanta receivers.

Ownership: Capitol Broadcasting Co. Inc. (Group Owner).

Began Operation: July 8, 1987. Sale to present owner approved by FCC November 20, 1987.

Represented (sales): TeleRep Inc.

Represented (legal): Holland & Knight LLP.

Represented (engineering): Moffet, Larson & Johnson Inc.

Personnel:

Will Davis, Vice President & General Manager.

Shawn Harris, General Sales Manager.

Matthew Livoti, Local Sales Manager.

Brian Corrigan, National Sales Manager.

John Bishop, Engineering Manager.

Jacqueline Draper, Business Manager.

Joe Heaton, Program Director.

Andre Boyd, Promotion & Marketing Manager.

Mary Sellars, Traffic Manager.

City of License: Belmont. **Station DMA:** Charlotte, NC. **Rank:** 25.

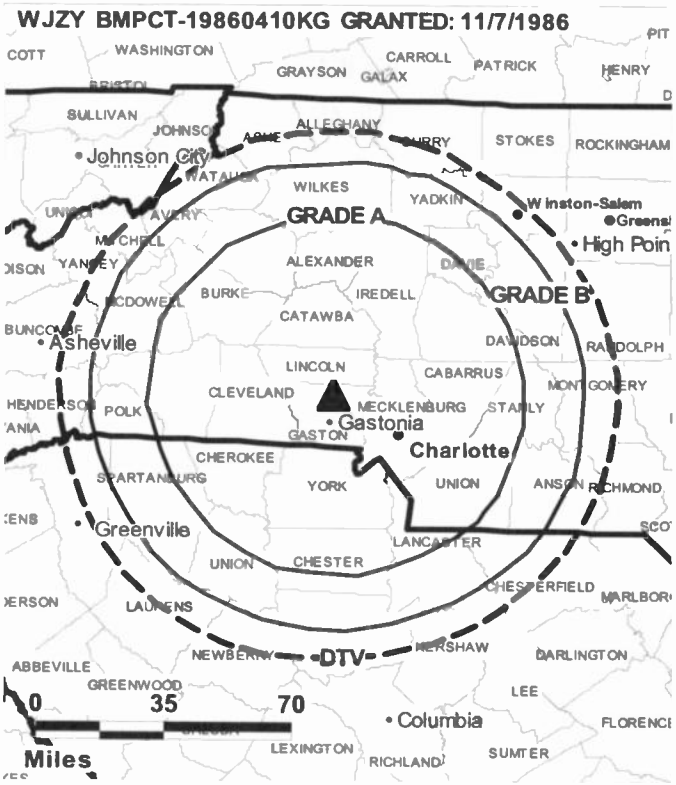

© 2008 Warren Communications News

Circulation © 2007 Nielsen. Coverage based on Nielsen study.

GrandTotal	Cable TV Households	Non-cable TV Households	Total TV Households
Estimated Station Totals *	685,040	488,750	1,173,790
Average Weekly Circulation (2007)	177,973	117,016	294,989
Average Daily Circulation (2007)			101,886

Station DMA Total	Cable TV Households	Non-cable TV Households	Total TV Households
Estimated Station Totals *	648,550	390,250	1,038,800
Average Weekly Circulation (2007)	171,909	109,245	281,154
Average Daily Circulation (2007)			97,369

Other DMA Total	Cable TV Households	Non-cable TV Households	Total TV Households
Estimated Station Totals *	36,490	98,500	134,990
Average Weekly Circulation (2007)	6,064	7,771	13,835
Average Daily Circulation (2007)			4,517

*Estimated station totals are sums of the Nielsen TV and Cable TV household estimates for each county in which the station registers viewing of more than 5% as per the Nielsen Survey Methods.

WJZY-DT

Ch. 47

Network Service: CW.

Grantee: WJZY-TV Inc., PO Box 668400, 3501 Performance Rd., Charlotte, NC 28266-8400.

Studio: 3501 Performance Rd., Charlotte, NC 28214-9056.

Mailing Address: PO Box 668400, Charlotte, NC 28266-8400.

Phone: 704-398-0046. **Fax:** 704-393-8407.

E-mail: info@wjzy.com

Web Site: http://www.wjzy.com/days/18.shtml

Technical Facilities: Channel No. 47 (668-674 MHz). Authorized power: 225-kw max. visual, aural. Antenna: 1814-ft above av. terrain, 1780-ft. above ground, 2725-ft. above sea level.

Latitude	35°	21'	44"
Longitude	81°	09'	19"

Note: Latitude and longitude coordinates shown are based on the North American Datum of 1927 (NAD 27) as currently required by the Mass Media Bureau of the FCC.

Ownership: Capitol Broadcasting Co. Inc. (Group Owner).

Began Operation: May 14, 2002. Station operating under Special Temporary Authority at 400-kw max. visual.

Represented (legal): Holland & Knight LLP.

Represented (sales): TeleRep Inc.

Personnel:

Will Davis, Vice President & General Manager.

Shawn Harris, General Sales Manager.

Matthew Livoti, Local Sales Manager.

Brian Corrigan, National Sales Manager.

John Bishop, Engineering Manager.

Jacqueline Draper, Business Manager.

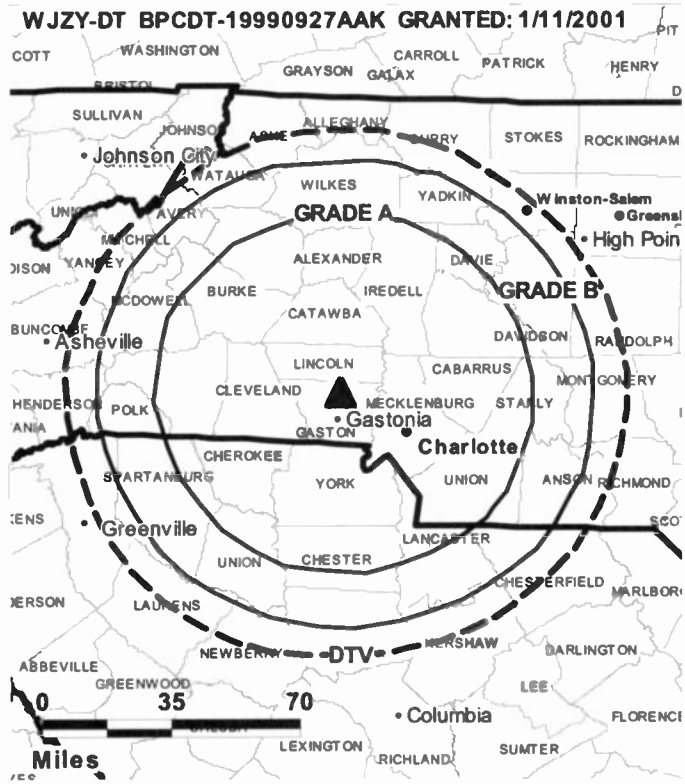

© 2008 Warren Communications News

Joe Heaton, Program Director.

Andre Boyd, Promotion & Marketing Manager.

Mary Sellars, Traffic Manager.

City of License: Belmont. **Station DMA:** Charlotte, NC. **Rank:** 25.

Nielsen Data: Not available.

WGPX
Ch. 16

Network Service: ION.

Licensee: Paxson Greensboro License Inc., 601 Clearwater Park Rd., West Palm Beach, FL 33401-6233.

Studio: 1114 N. O'Henry Blvd., Greensboro, NC 27405.

Sales Office: 700 Coliseum Dr., Winston-Salem, NC 27106.

Mailing Address: 1114 N. O'Henry Blvd., Greensboro, NC 27405.

Phone: 336-272-9227. **Fax:** 336-703-6138.

E-mail: ghaywood@hearst.com

Web Site: http://www.ionline.tv

Technical Facilities: Channel No. 16 (482-488 MHz). Authorized power: 4970-kw max. visual, aural. Antenna: 791-ft above av. terrain, 774-ft. above ground, 1512-ft. above sea level.

Latitude	36°	14'	54"
Longitude	79°	39'	21"

Transmitter: Approx. 0.4-mi. E of US 29, 0.5-mi. W of Rte. 2629, 0.3-mi. N of Rockingham/Guilford county line.

Note: Latitude and longitude coordinates shown are based on the North American Datum of 1927 (NAD 27) as currently required by the Mass Media Bureau of the FCC.

Satellite Earth Station: Transmitter Comark; Paraclipse, 3-meter C-band; M/A-Com, ChannelMaster receivers.

Ownership: ION Media Networks Inc. (Group Owner).

Began Operation: August 7, 1984. Sale to Keam family members by National Group Telecommunications of Burlington Inc. approved by FCC August 18, 1983. Sale of 20% to Carmelo Selestre from Keam family members approved by FCC November 7, 1984. Sale to Television Communications Inc. (Jack Rehburg, et al.,) approved by FCC November 20, 1985. Sale to present owner by Television Communications Inc. approved by FCC July 15, 1996. Transfer to CIG Media LLC pends.

Represented (legal): Dow Lohnes PLLC.

Personnel:

Glenn Haywood, General Manager.

Denise Sappington, Sales Manager.

Susan Chappell, National Sales Manager.

Keith Coleman, Master Control Supervisor.

Dana Lambert, Business Manager.

Leslie Cofield, Promotion Director.

Stephanie Black, Traffic Manager.

Eric Brown, Public Affairs Director.

© 2008 Warren Communications News

City of License: Burlington.

Station DMA: Greensboro-High Point-Winston Salem, NC. **Rank:** 46.

Circulation © 2007 Nielsen. Coverage based on Nielsen study.

GrandTotal	Cable TV Households	Non-cable TV Households	Total TV Households
Estimated Station Totals *	393,870	143,590	537,460
Average Weekly Circulation (2007)	31,413	14,758	46,171
Average Daily Circulation (2007)			12,916

Station DMA Total	Cable TV Households	Non-cable TV Households	Total TV Households
Estimated Station Totals *	393,870	143,590	537,460
Average Weekly Circulation (2007)	31,413	14,758	46,171
Average Daily Circulation (2007)			12,916

*Estimated station totals are sums of the Nielsen TV and Cable TV household estimates for each county in which the station registers viewing of more than 5% as per the Nielsen Survey Methods.

WGPX-DT
Ch. 14

Network Service: ION.

Licensee: Paxson Greensboro License Inc., 601 Clearwater Park Rd., West Palm Beach, FL 33401-6233.

Studio: 1114 N. O'Henry Blvd., Greensboro, NC 27405.

Sales Office: 700 Coliseum Dr., Winston-Salem, NC 27106.

Mailing Address: 1114 N. O'Henry Blvd., Greensboro, NC 27405.

Phone: 336-272-9227. **Fax:** 336-703-6138.

E-mail: ghaywood@hearst.com

Web Site: http://www.ionline.tv

Technical Facilities: Channel No. 14 (470-476 MHz). Authorized power: 95-kw max. visual, aural. Antenna: 699-ft above av. terrain, 690-ft. above ground, 1428-ft. above sea level.

Latitude	36°	14'	54"
Longitude	79°	39'	21"

Transmitter: Approx. 0.62-mi. at 71 degrees T from US. Hwy 29 & Benaja Rd. intersection.

Note: Latitude and longitude coordinates shown are based on the North American Datum of 1927 (NAD 27) as currently required by the Mass Media Bureau of the FCC.

Ownership: ION Media Networks Inc. (Group Owner).

Began Operation: Station operating; no on-air date

Represented (legal): Dow Lohnes PLLC.

Represented (engineering): du Treil, Lundin & Rackley Inc.

Personnel:

Glenn Haywood, General Manager.

Denise Sappington, Sales Manager.

Susan Chappell, National Sales Manager.

Keith Coleman, Master Control Supervisor.

Dana Lambert, Business Manager.

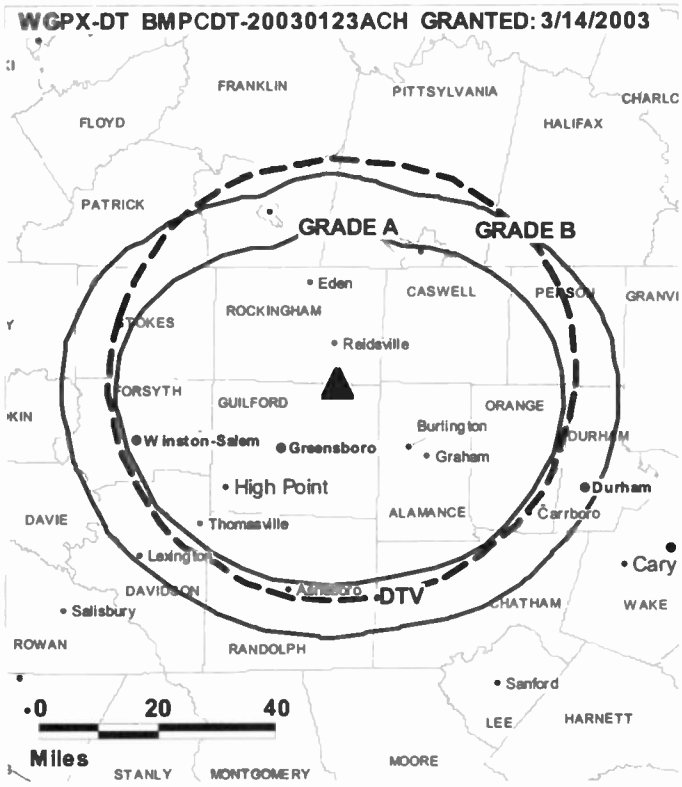

© 2008 Warren Communications News

Leslie Cofield, Promotion Director.

Stephanie Black, Traffic Manager.

Eric Brown, Public Affairs Director.

City of License: Burlington.

Station DMA: Greensboro-High Point-Winston Salem, NC. **Rank:** 46.

Nielsen Data: Not available.

WBTV
Ch. 3

Network Service: CBS.

Licensee: WBTV Inc., One Julian Price Place, Charlotte, NC 28208.

Studio: One Julian Price Place, Charlotte, NC 28208.

Mailing Address: One Julian Price Place, Charlotte, NC 28208.

Phone: 704-374-3500. **Fax:** 704-374-3614.

E-mail: mary.macmillan@lfg.com

Web Site: http://www.wbtv.com

Technical Facilities: Channel No. 3 (60-66 MHz). Authorized power: 100-kw visual, 16.4-kw aural. Antenna: 1775-ft above av. terrain, 1854-ft. above ground, 2572-ft. above sea level.

Latitude	35°	21'	51"
Longitude	81°	11'	13"

Transmitter: Rte. 3, Bob Friday Rd., Dallas.

Note: Latitude and longitude coordinates shown are based on the North American Datum of 1927 (NAD 27) as currently required by the Mass Media Bureau of the FCC.

Multichannel TV Sound: Stereo only.

Satellite Earth Stations: Transmitter RCA; Satcom Technologies, 5.6-meter Ku-band; Scientific-Atlanta, 7-meter C-band; Scientific-Atlanta, 10-meter C-band; Scientific-Atlanta, Microdyne receivers.

AM Affiliate: WBT, 50-kw, 1110 kHz, .

FM Affiliate: WBT-FM, 25-kw, 99.3 MHz, WLNK, 100-kw, 107.9 MHz, 1700-ft.

SNG Mobile Dish: 2.3-meter Ku-band.

News Service: AP.

Ownership: Lincoln National Corp. (Group Owner).

Began Operation: July 15, 1949. Transfer to present owner by Jefferson-Pilot Corp. approved by FCC February 9, 2006.

Represented (sales): Petry Television Inc.

Represented (legal): Wiley Rein.

Represented (engineering): Denny & Associates PC.

Personnel:

John Shreves, President.

Mary MacMillan, Senior Vice President & General Manager.

Ellen Sondee, Vice President, Finance.

Derrick Jefferson, General Sales Manager.

Patti Goodnight, National Sales Manager.

Amy Spainhour, Local Sales Manager.

Dennis Milligan, News Director.

Don Shaw, Director of Operations.

Michal Campbell, Local Sales Manager.

Shelly Hill, Programming & Marketing Director.

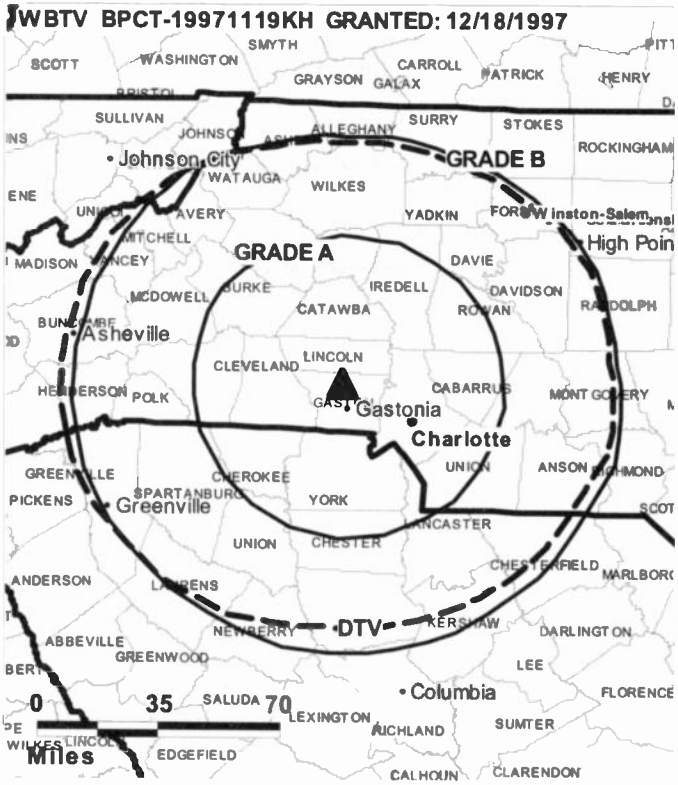

© 2008 Warren Communications News

John Steed, Production Manager.

Calvin Riddle, Traffic Manager.

City of License: Charlotte. **Station DMA:** Charlotte, NC. **Rank:** 25.

Circulation © 2007 Nielsen. Coverage based on Nielsen study.

GrandTotal	Cable TV Households	Non-cable TV Households	Total TV Households
Estimated Station Totals *	695,730	447,730	1,143,460
Average Weekly Circulation (2007)	436,447	233,567	670,014
Average Daily Circulation (2007)			328,936

Station DMA Total	Cable TV Households	Non-cable TV Households	Total TV Households
Estimated Station Totals *	648,550	390,250	1,038,800
Average Weekly Circulation (2007)	422,405	227,300	649,705
Average Daily Circulation (2007)			321,036

Other DMA Total	Cable TV Households	Non-cable TV Households	Total TV Households
Estimated Station Totals *	47,180	57,480	104,660
Average Weekly Circulation (2007)	14,042	6,267	20,309
Average Daily Circulation (2007)			7,900

*Estimated station totals are sums of the Nielsen TV and Cable TV household estimates for each county in which the station registers viewing of more than 5% as per the Nielsen Survey Methods.

WBTV-DT
Ch. 23

Network Service: CBS.

Licensee: WBTV Inc., One Julian Price Place, Charlotte, NC 28208.

Studio: One Julian Price Place, Charlotte, NC 28208.

Mailing Address: One Julian Price Place, Charlotte, NC 28208.

Phone: 704-374-3500. **Fax:** 704-374-3614.

E-mail: mary.macmillan@lfg.com

Web Site: http://www.wbtv.com

Technical Facilities: Channel No. 23 (524-530 MHz). Authorized power: 1000-kw max. visual, aural. Antenna: 1853-ft above av. terrain, 1932-ft. above ground, 2650-ft. above sea level.

Latitude	35°	21'	51"
Longitude	81°	11'	13"

Transmitter: Rte. 3, Bob Friday Rd., Dallas.

Note: Latitude and longitude coordinates shown are based on the North American Datum of 1927 (NAD 27) as currently required by the Mass Media Bureau of the FCC.

AM Affiliate: WBT, 50-kw, 1110 kHz.

FM Affiliate: WLNK, 100-kw, 107.9 MHz, 1700-ft., WBT-FM, 25-kw, 99.3 MHz.

News Service: AP.

Ownership: Lincoln National Corp. (Group Owner).

Began Operation: January 18, 1998. Standard and High Definition.

Represented (sales): Petry Television Inc.

Represented (legal): Wiley Rein.

Represented (engineering): Denny & Associates PC.

Personnel:

John Shreves, President.

Mary MacMillan, Senior Vice President & General Manager.

Ellen Sondee, Vice President, Finance.

Derrick Jefferson, General Sales Manager.

Patti Goodnight, National Sales Manager.

Amy Spainhour, Local Sales Manager.

WBTV-DT BPCDT-19970919KE GRANTED: 10/2/1997

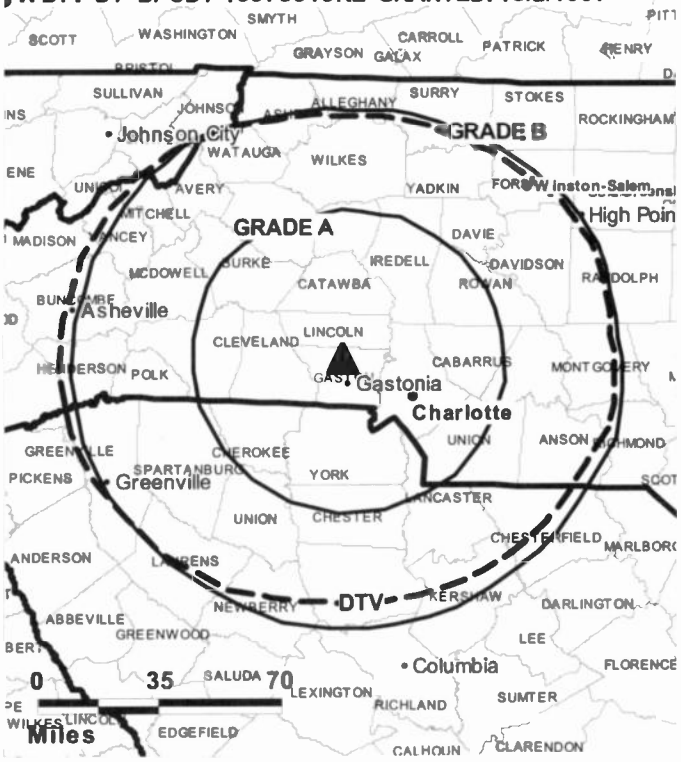

© 2008 Warren Communications News

Dennis Milligan, News Director.

Don Shaw, Director of Operations.

Michal Campbell, Local Sales Manager.

Shelly Hill, Programming & Marketing Director.

John Steed, Production Manager.

Calvin Riddle, Traffic Manager.

City of License: Charlotte. **Station DMA:** Charlotte, NC. **Rank:** 25.

Nielsen Data: Not available.

WCCB
Ch. 18

Network Service: FOX.

Licensee: North Carolina Broadcasting Partners, One Television Place, Charlotte, NC 28205.

Studio: One Television Place, Charlotte, NC 28205.

Mailing Address: One Television Place, Charlotte, NC 28205.

Phone: 704-372-1800; 704-372-7200. **Fax:** 704-372-3415.

E-mail: gbates@fox18wccb.com

Web Site: http://www.fox18wccb.com

Technical Facilities: Channel No. 18 (494-500 MHz). Authorized power: 2090-kw max. & 1580-kw horizontal visual, & 174-kw horizontal aural. Antenna: 1276-ft above av. terrain, 1143-ft. above ground, 1943-ft. above sea level.

Latitude	35°	15'	56"
Longitude	80°	44'	06"

Transmitter: 0.5-mi. SE of Newell.

Note: Latitude and longitude coordinates shown are based on the North American Datum of 1927 (NAD 27) as currently required by the Mass Media Bureau of the FCC.

Satellite Earth Stations: Transmitter Harris; Scientific-Atlanta, 7-meter; Scientific-Atlanta, 10-meter; Scientific-Atlanta receivers.

Ownership: Bahakel Communications Ltd. (Group Owner).

Began Operation: December 7, 1953. Hugh Deadwyler acquired station as WAYS-TV from G. W. Dowdy & associates for token $4 in December 1954, then took station off air March 15, 1955 (Television Digest, Vol. 11:12). While in off-air CP status, Deadwyler sold station to Century Advertising, of which he was part owner (Vol. 13:7). Resumed operation September 5, 1961. Century took station off air May 16, 1963. Sale to present owner, who changed call letters from WUTV & resumed operation November 1, 1964, approved by FCC August 20, 1964 (Vol. 4:26, 35).

Represented (sales): Eagle Television Sales.

Personnel:

Beverly Bahakel Poston, Executive Vice President & Chief Operations Officer.

John Hutchinson, Vice President & General Manager.

Bob Davis, Operations Manager & Engineering Director.

Gaston Bates, General Sales Manager.

Annie Cordell, Local Sales Manager.

Christopher Gray, National Sales Manager.

Ken White, News Director.

Rick Aylette, Chief Engineer.

Cathy Hodges, Business Manager.

Kimberly Seegars, Program Director.

Jeff Arrowood, Promotion Director.

Rick Gamertsfelder, Production Manager.

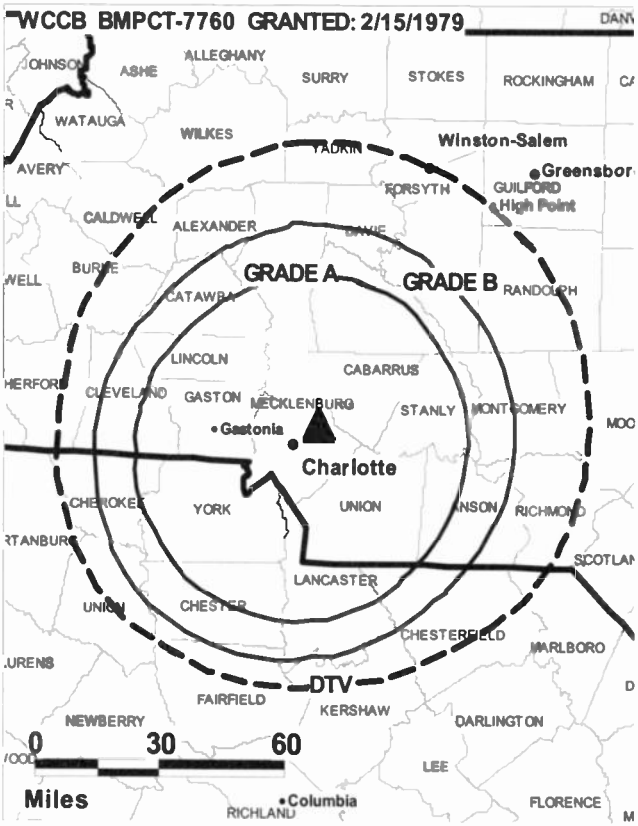

© 2008 Warren Communications News

Lou Mauney, Traffic Manager.

City of License: Charlotte. **Station DMA:** Charlotte, NC. **Rank:** 25.

Circulation © 2007 Nielsen. Coverage based on Nielsen study.

GrandTotal	Cable TV Households	Non-cable TV Households	Total TV Households
Estimated Station Totals *	670,090	393,340	1,063,430
Average Weekly Circulation (2007)	372,810	211,474	584,284
Average Daily Circulation (2007)			210,237

Station DMA Total	Cable TV Households	Non-cable TV Households	Total TV Households
Estimated Station Totals *	648,550	390,250	1,038,800
Average Weekly Circulation (2007)	366,285	210,776	577,061
Average Daily Circulation (2007)			208,901

Other DMA Total	Cable TV Households	Non-cable TV Households	Total TV Households
Estimated Station Totals *	21,540	3,090	24,630
Average Weekly Circulation (2007)	6,525	698	7,223
Average Daily Circulation (2007)			1,336

*Estimated station totals are sums of the Nielsen TV and Cable TV household estimates for each county in which the station registers viewing of more than 5% as per the Nielsen Survey Methods.

WCCB-DT
Ch. 27

Network Service: FOX.

Licensee: North Carolina Broadcasting Partners, One Television Place, Charlotte, NC 28205.

Studio: One Television Place, Charlotte, NC 28205.

Mailing Address: One Television Place, Charlotte, NC 28205.

Phone: 704-372-1800; 704-372-7200. **Fax:** 704-376-3415.

E-mail: gbates@fox18wccb.com

Web Site: http://www.fox18wccb.com

Technical Facilities: Channel No. 27 (548-554 MHz). Authorized power: 83.2-kw max. visual, aural. Antenna: 1201-ft above av. terrain, 1099-ft. above ground, 1880-ft. above sea level.

Latitude	35°	16'	01"
Longitude	80°	44'	05"

Transmitter: Newell-Hickory Rd.

Note: Latitude and longitude coordinates shown are based on the North American Datum of 1927 (NAD 27) as currently required by the Mass Media Bureau of the FCC.

Ownership: Bahakel Communications Ltd. (Group Owner).

Began Operation: November 1, 2000. Standard Definition.

Represented (sales): Eagle Television Sales.

Represented (engineering): Denny & Associates PC.

Personnel:

Beverly Bahekel Poston, Executive Vice President & Chief Executive Officer.

John Hutchinson, Vice President & General Manager.

Bob Davis, Operations Manager & Engineering Director.

Gaston Bates, General Sales Manager.

Annie Cordell, Local Sales Manager.

Chris Gray, National Sales Manager.

Ken White, News Director.

Rick Aylette, Chief Engineer.

WCCB-DT BMPCDT-19991013ABU GRANTED: 7/20/2000

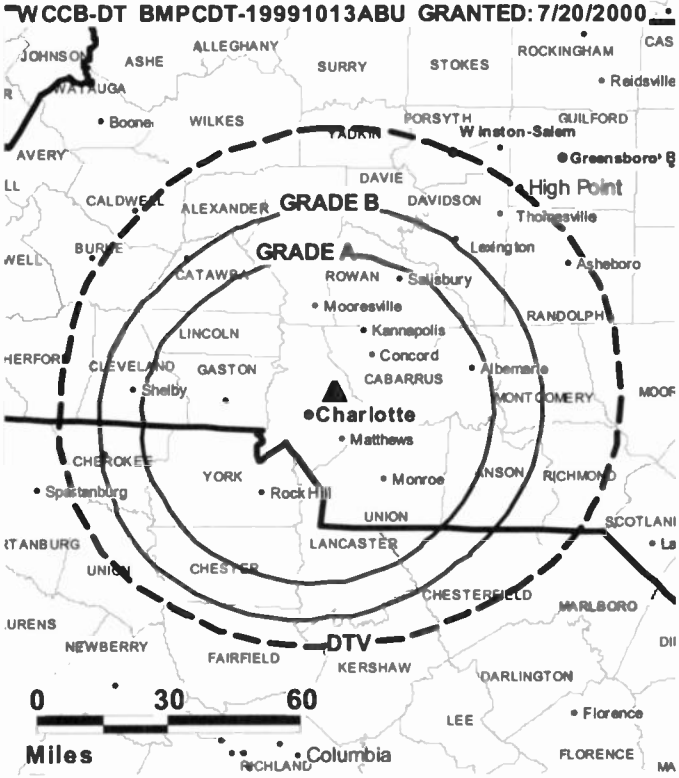

© 2008 Warren Communications News

Cathy Hodges, Business Manager.

Kimberly Seegars, Program Director.

Jeff Arrowood, Promotion Director.

Rick Gamertsfelder, Production Manager.

Lou Mauney, Traffic Manager.

City of License: Charlotte. **Station DMA:** Charlotte, NC. **Rank:** 25.

Nielsen Data: Not available.

WCNC-DT
Ch. 22

Network Service: NBC.

Licensee: WCNC-TV Inc., 400 S. Record St., Dallas, TX 75202.

Studio: 1001 Wood Ridge Center Dr., Charlotte, NC 28217-1901.

Mailing Address: 1001 Wood Ridge Center Dr., Charlotte, NC 28217-1901.

Phone: 704-329-3636. **Fax:** 704-357-4980.

E-mail: lbailie@wcnc.com

Web Site: http://www.nbc6.com

Technical Facilities: Channel No. 22 (518-524 MHz). Authorized power: 791-kw visual, aural. Antenna: 1893-ft above av. terrain, 1880-ft. above ground, 2666-ft. above sea level.

Latitude	35°	20'	49"
Longitude	81°	10'	15"

Transmitter: Between Rtes. 1001 & 1805, 0.87-mi. N of Rte. 1804, near Dallas.

Note: Latitude and longitude coordinates shown are based on the North American Datum of 1927 (NAD 27) as currently required by the Mass Media Bureau of the FCC.

Multichannel TV Sound: Stereo only.

Ownership: Belo Corp. (Group Owner).

Began Operation: November 1, 1999. Standard and High Definition.

Represented (engineering): Smith & Fisher.

Personnel:

Timothy J. Morrissey, President & General Manager.

Lynn Bailie, Sales & Marketing Director.

Sherri Brennen, Local Sales Manager.

Jon Barcelo, National Sales Manager.

Keith Connors, News Director.

Jim Gilchrist, Assistant News Director.

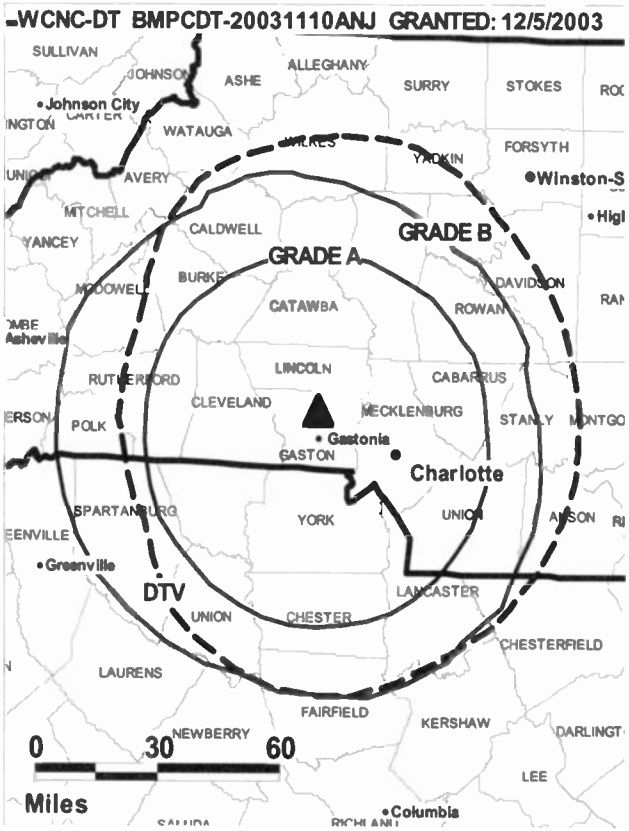

© 2008 Warren Communications News

John Dolive, Chief Engineer.

Janice Harward, Business Manager & Controller.

John Rice, Program & Promotion Director.

City of License: Charlotte. **Station DMA:** Charlotte, NC. **Rank:** 25.

Nielsen Data: Not available.

WCNC-TV
Ch. 36

Network Service: NBC.

Licensee: WCNC-TV Inc., 400 S. Record St., Dallas, TX 75202.

Studio: 1001 Wood Ridge Center Dr., Charlotte, NC 28217-1901.

Mailing Address: 1001 Wood Ridge Center Dr., Charlotte, NC 28217-1901.

Phone: 704-329-3636. **Fax:** 704-357-4980.

E-mail: lbailie@wcnc.com

Web Site: http://www.nbc6.com

Technical Facilities: Channel No. 36 (602-608 MHz). Authorized power: 5000-kw max. visual, 500-kw aural. Antenna: 1982-ft above av. terrain, 1969-ft. above ground, 2749-ft. above sea level.

Latitude	35°	20'	49.1"
Longitude	81°	10'	14.8"

Transmitter: Between Rtes. 1101 & 1805, 0.9-mi. N of Rte. 1804 near Dallas, Gaston County.

Note: Latitude and longitude coordinates shown are based on the North American Datum of 1927 (NAD 27) as currently required by the Mass Media Bureau of the FCC.

Multichannel TV Sound: Stereo only.

Satellite Earth Stations: Transmitter Comark; Harris, 3-meter Ku-band; Andrew, 5-meter C-band; RCA, 6-meter Ku-band; M/A-Com, Harris receivers.

SNG Mobile Dish: Andrew, 2.3-meter Ku-band.

News Services: NBC News Channel, AP.

Ownership: Belo Corp. (Group Dwner).

Began Operation: July 9, 1967. Originally WCTU-TV, owned by Harold W. Twisdale, David L. Steel Sr. & others. Sale to R. E. Turner by Emil F. Kratt, Receiver, approved by FCC July 27, 1970. Sale to Westinghouse Broadcasting & Cable approved by FCC March 17, 1980 (Television Digest, Vol. 19:21). Sale to Odyssey Partners approved by FCC November 23, 1984 (Vol. 24:15). Sale to Providence Journal Broadcasting approved by FCC November 1, 1988. Sale to present owner by Providence Journal Broadcasting approved by FCC February 28, 1997. (Vol. 36:40, 37:9).

Represented (sales): Harrington Righter & Parsons Inc. (HRP).

Represented (legal): Wiley Rein.

Represented (engineering): Smith & Fisher.

Personnel:

Timothy J. Morrissey, President & General Manager.

Lynn Bailie, Sales & Marketing Director.

Sherri Brennen, Local Sales Manager.

Jon Barcelo, National Sales Manager.

Keith Connors, News Director.

Jim Gilchrist, Assistant News Director.

John Dolive, Chief Engineer.

Janice Harward, Business Manager & Controller.

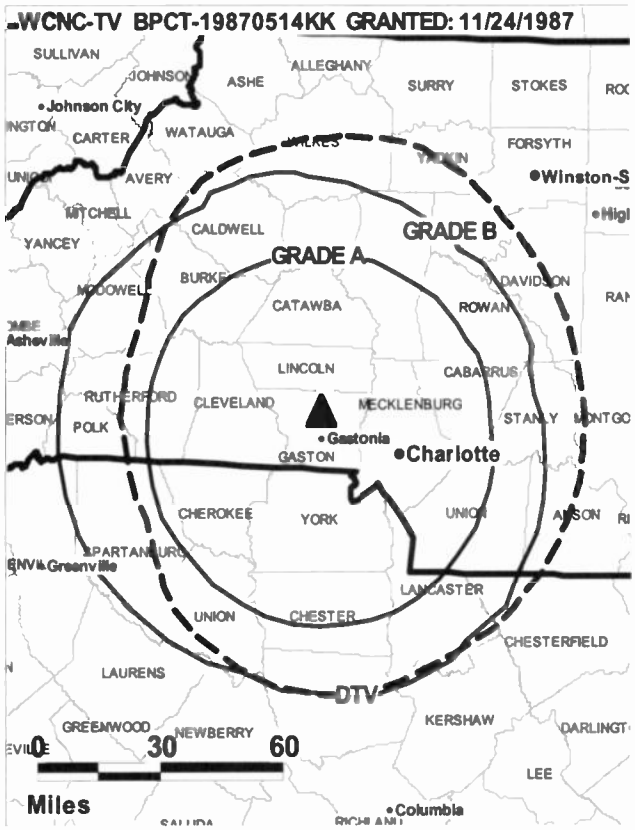

© 2008 Warren Communications News

John Rice, Program & Promotion Director.

City of License: Charlotte. **Station DMA:** Charlotte, NC. **Rank:** 25.

Circulation © 2007 Nielsen. Coverage based on Nielsen study.

GrandTotal	Cable TV Households	Non-cable TV Households	Total TV Households
Estimated Station Totals *	669,740	430,360	1,100,100
Average Weekly Circulation (2007)	400,559	214,495	615,054
Average Daily Circulation (2007)			271,624

Station DMA Total	Cable TV Households	Non-cable TV Households	Total TV Households
Estimated Station Totals *	645,600	390,250	1,035,850
Average Weekly Circulation (2007)	397,250	209,736	606,986
Average Daily Circulation (2007)			268,876

Other DMA Total	Cable TV Households	Non-cable TV Households	Total TV Households
Estimated Station Totals *	24,140	40,110	64,250
Average Weekly Circulation (2007)	3,309	4,759	8,068
Average Daily Circulation (2007)			2,748

*Estimated station totals are sums of the Nielsen TV and Cable TV household estimates for each county in which the station registers viewing of more than 5% as per the Nielsen Survey Methods.

WSOC-DT
Ch. 34

Network Service: ABC.

Licensee: WSOC Television Inc., 6205 Peachtree Dunwoody Rd., Atlanta, GA 30328.

Studio: 1901 N. Tryon St., Charlotte, NC 28206.

Mailing Address: PO Box 34665, Charlotte, NC 28234.

Phone: 704-338-9999. **Fax:** 704-335-4961.

E-mail: lee.armstrong@wsoc-tv.com

Web Site: http://www.wsoctv.com

Technical Facilities: Channel No. 34 (590-596 MHz). Authorized power: 1000-kw max. visual, aural. Antenna: 1142-ft above av. terrain, 997-ft. above ground, 1854-ft. above sea level.

Latitude	35°	15'	41"
Longitude	80°	43'	38"

Transmitter: 7735 Plaza Rd.

Note: Latitude and longitude coordinates shown are based on the North American Datum of 1927 (NAD 27) as currently required by the Mass Media Bureau of the FCC.

Satellite Earth Stations: Transmitter Harris; Satcom Technologies, 5.5-meter Ku-band; Scientific-Atlanta, 7-meter; Satcom Technologies, 7.3-meter Ku-band; Satcom Technologies, 7.3-meter C-band; Scientific-Atlanta receivers.

Ownership: Cox Enterprises Inc. (Group Owner).

Began Operation: October 22, 1999. High Definition.

Represented (sales): TeleRep Inc.

Represented (legal): Dow Lohnes PLLC.

Personnel:

Lee Armstrong, Vice President & General Manager.

Paul Briggs, General Sales Manager.

John Simmons, National Sales Manager.

Robin Whitmeyer, News Director.

Ted Hand, Chief Engineer.

Shawn Pack, Controller.

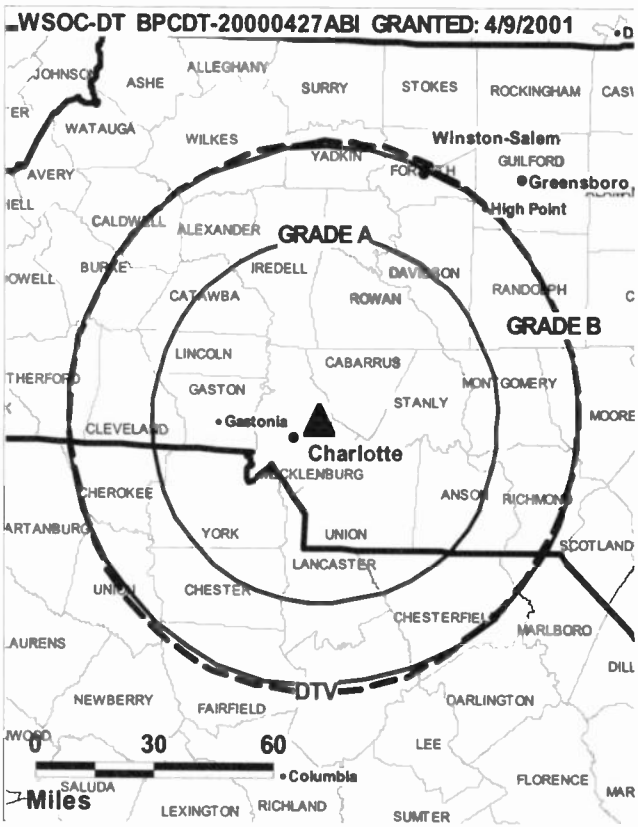

© 2008 Warren Communications News

Kay Hall, Program Director.

Sally Ganz, Promotion & Creative Services Director.

Patricia Marsden, Research Director.

Gini Helms, Traffic Manager.

City of License: Charlotte. **Station DMA:** Charlotte, NC. **Rank:** 25.

Nielsen Data: Not available.

WSOC-TV
Ch. 9

Network Service: ABC.

Licensee: WSOC Television Inc., 6205 Peachtree Dunwoody Rd., Atlanta, GA 30328.

Studio: 1901 N. Tryon St., Charlotte, NC 28206.

Mailing Address: PO Box 34665, Charlotte, NC 28234.

Phone: 704-338-9999. **Fax:** 704-335-4961.

E-mail: lee.armstrong@wsoc-tv.com

Web Site: http://www.wsoctv.com

Technical Facilities: Channel No. 9 (186-192 MHz). Authorized power: 316-kw visual, 63.2-kw aural. Antenna: 1207-ft above av. terrain, 1063-ft. above ground, 1919-ft. above sea level.

Latitude	35°	15'	41"
Longitude	80°	43'	37"

Transmitter: 1.4-mi. SSE of Newell.

Note: Latitude and longitude coordinates shown are based on the North American Datum of 1927 (NAD 27) as currently required by the Mass Media Bureau of the FCC.

Multichannel TV Sound: Stereo only.

Satellite Earth Stations: Transmitter Harris; Satcom Technologies, 5.5-meter Ku-band; Scientific-Atlanta, 7-meter; Satcom Technologies, 7.3-meter Ku-band; Satcom Technologies, 7.3-meter C-band; Scientific-Atlanta receivers.

News Service: AP.

Ownership: Cox Enterprises Inc. (Group Owner).

Began Operation: April 28, 1957. Sale to present owner by E. E. Jones & associates approved by FCC April 8, 1959 (Television Digest, Vol. 15:5, 15).

Represented (sales): TeleRep Inc.

Represented (legal): Dow Lohnes PLLC.

Represented (engineering): Cohen Dippell & Everist PC.

Personnel:

Lee Armstrong, Vice President & General Manager.

Paul Briggs, General Sales Manager.

John Simmons, National Sales Manager.

Robin Whitmeyer, News Director.

Ted Hand, Chief Engineer.

Shawn Pack, Controller.

Kay Hall, Program Director.

Sally Ganz, Promotion & Creative Services Director.

Patricia Marsden, Research Director.

Gini Helms, Traffic Manager.

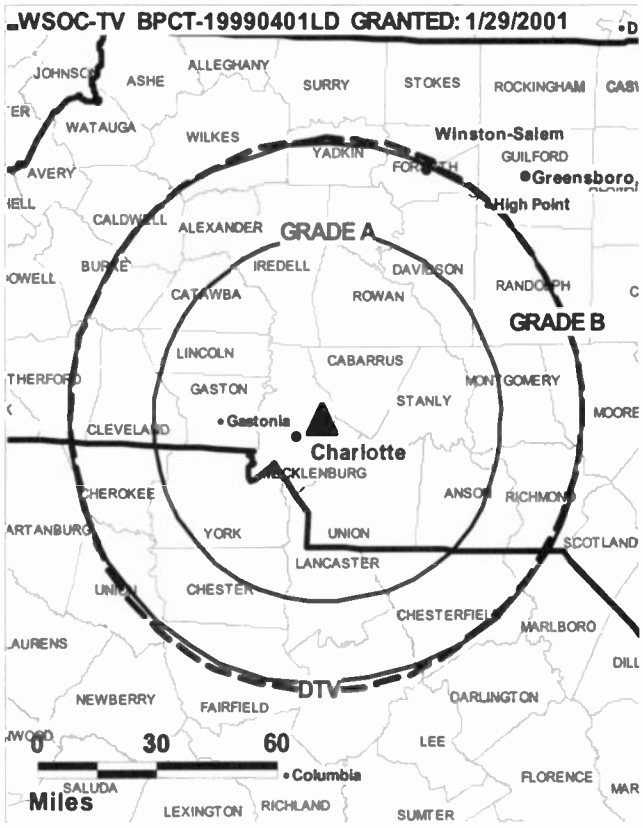

© 2008 Warren Communications News

City of License: Charlotte. **Station DMA:** Charlotte, NC. **Rank:** 25.

Circulation © 2007 Nielsen. Coverage based on Nielsen study.

GrandTotal	Cable TV Households	Non-cable TV Households	Total TV Households
Estimated Station Totals *	672,690	433,480	1,106,170
Average Weekly Circulation (2007)	469,384	252,874	722,258
Average Daily Circulation (2007)			369,934

Station DMA Total	Cable TV Households	Non-cable TV Households	Total TV Households
Estimated Station Totals *	648,550	390,250	1,038,800
Average Weekly Circulation (2007)	464,180	248,878	713,058
Average Daily Circulation (2007)			367,786

Other DMA Total	Cable TV Households	Non-cable TV Households	Total TV Households
Estimated Station Totals *	24,140	43,230	67,370
Average Weekly Circulation (2007)	5,204	3,996	9,200
Average Daily Circulation (2007)			2,148

*Estimated station totals are sums of the Nielsen TV and Cable TV household estimates for each county in which the station registers viewing of more than 5% as per the Nielsen Survey Methods.

WRDC
Ch. 28

Network Service: MNT.

Licensee: Raleigh (WRDC-TV) Licensee Inc., 10706 Beaver Dam Rd., Cockeysville, MD 21030.

Studio: 3012 Highwoods Blvd., Suite 101, Raleigh, NC 27604.

Mailing Address: 3012 Highwoods Blvd., Suite 101, Raleigh, NC 27604.

Phone: 919-872-2854. **Fax:** 919-873-9078.

E-mail: gtodd@wtfl.sbgnet.com

Web Site: http://www.wrdc28.com

Technical Facilities: Channel No. 28 (554-560 MHz). Authorized power: 5000-kw max. visual, 500-kw aural. Antenna: 1919-ft above av. terrain, 1900-ft. above ground, 2215-ft. above sea level.

Latitude	35°	40'	35"
Longitude	78°	32'	09"

Transmitter: 1.6-mi. SE of Auburn.

Note: Latitude and longitude coordinates shown are based on the North American Datum of 1927 (NAD 27) as currently required by the Mass Media Bureau of the FCC.

Multichannel TV Sound: Stereo only.

Satellite Earth Stations: Transmitter Harris; RCA, 3-meter Ku-band; Harris, 3.6-meter Ku-band; Andrew, 4.5-meter C-band; Harris, 6.1-meter Ku-band; M/A-Com, Harris, Andrew receivers.

News Services: NBC News Channel, AP.

LMA: Local marketing agreement with WLFL (W), Raleigh.

Ownership: Sinclair Broadcast Group Inc. (Group Owner).

Began Operation: November 4, 1968. Sale to present owner by Glencaim Ltd. Broadcast Properties approved by FCC December 10, 2001 (Television Digest, Vol. 41:38). Sale to Glencaim Ltd. Broadcast Properties by Communications Corp. of America approved by FCC March 1, 1995. Transfer of control to Communications Corp. of America approved by FCC April 26, 1994. Sale to FSF TV Inc. by Durham Life Broadcasting approved by FCC June 14, 1991 (Vol. 31:15). Sale to Durham Life Broadcasting by Robinson O. Everett, et al., approved by FCC May 19, 1977 (Vol. 17:5).

Represented (sales): Millennium Sales & Marketing.

Represented (legal): Pillsbury Winthrop Shaw Pittman LLP.

Represented (engineering): Technical Broadcast Consultants Inc.

Personnel:

Neal Davis, General Manager & General Sales Manager.

Lon Goldman, Local Sales Manager.

Pilar Tester, News Director.

Gary Todd, Chief Engineer.

Richard Bellamy, Business Manager.

Scott Bradsher, Program Director.

Kim Rivenbark, Promotion Director.

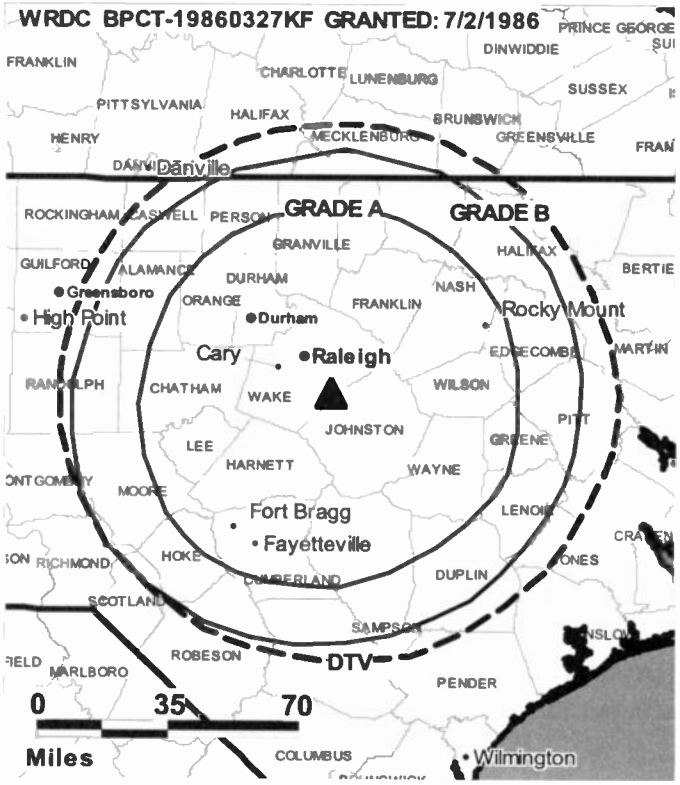

© 2008 Warren Communications News

Valerie Venable, Production Director.

Sandy Rudd, Traffic Manager.

City of License: Durham. **Station DMA:** Raleigh-Durham (Fayetteville), NC. **Rank:** 28.

Circulation © 2007 Nielsen. Coverage based on Nielsen study.

GrandTotal	Cable TV Households	Non-cable TV Households	Total TV Households
Estimated Station Totals *	588,700	482,520	1,071,220
Average Weekly Circulation (2007)	121,144	101,333	222,477
Average Daily Circulation (2007)			82,891

Station DMA Total	Cable TV Households	Non-cable TV Households	Total TV Households
Estimated Station Totals *	588,700	416,260	1,004,960
Average Weekly Circulation (2007)	121,144	94,458	215,602
Average Daily Circulation (2007)			81,179

Other DMA Total	Cable TV Households	Non-cable TV Households	Total TV Households
Estimated Station Totals *	0	66,260	66,260
Average Weekly Circulation (2007)	0	6,875	6,875
Average Daily Circulation (2007)			1,712

*Estimated station totals are sums of the Nielsen TV and Cable TV household estimates for each county in which the station registers viewing of more than 5% as per the Nielsen Survey Methods.

WRDC-DT
Ch. 27

Network Service: MNT.

Grantee: Raleigh (WRDC-TV) Licensee Inc., 10706 Beaver Dam Rd., Cockeysville, MD 21030.

Studio: 3012 Highwoods Blvd., Suite 101, Raleigh, NC 27604.

Mailing Address: 3012 Highwoods Blvd., Suite 101, Raleigh, NC 27604.

Phone: 919-872-2854. **Fax:** 919-873-9078.

E-mail: gtodd@wlfi.sbgnet.com

Web Site: http://www.wrdc28.com

Technical Facilities: Channel No. 27 (548-554 MHz). Authorized power: 915-kw max. visual, aural. Antenna: 2001-ft above av. terrain, 1903-ft. above ground, 2264-ft. above sea level.

Latitude	35°	40'	28"
Longitude	78°	31'	40"

Note: Latitude and longitude coordinates shown are based on the North American Datum of 1927 (NAD 27) as currently required by the Mass Media Bureau of the FCC.

Ownership: Sinclair Broadcast Group Inc. (Group Owner).

Began Operation: Station operating; no on-air date

Represented (sales): Millennium Sales & Marketing.

Represented (legal): Pillsbury Winthrop Shaw Pittman LLP.

Personnel:

Neal Davis, General Manager & General Sales Manager.

Lon Goldman, Local Sales Manager.

Pilar Tester, News Director.

Gary Todd, Chief Engineer.

Richard Bellamy, Business Manager.

Scott Bradsher, Program Director.

© 2008 Warren Communications News

Kim Rivenbark, Promotion Director.

Valerie Venable, Production Director.

Sandy Rudd, Traffic Manager.

City of License: Durham. **Station OMA:** Raleigh-Durham (Fayetteville), NC. **Rank:** 28.

Nielsen Data: Not available.

WTVD
Ch. 11

Network Service: ABC.

Licensee: WTVD Television LLC, 77 W. 66th St., 16th Floor, New York, NY 10023.

Studio: 411 Liberty St., Durham, NC 27701.

Mailing Address: 411 Liberty St., Durham, NC 27701.

Phone: 919-683-1111. **Fax:** 919-682-7476.

E-mail: timothy.d.alwran@abc.com

Web Site: http://www.abc11tv.com

Technical Facilities: Channel No. 11 (198-204 MHz). Authorized power: 316-kw visual, 31.6-kw aural. Antenna: 1990-ft above av. terrain, 2000-ft. above ground, 2317-ft. above sea level.

Latitude	35°	40'	05"
Longitude	78°	31'	58"

Transmitter: 4-mi. NW of Clayton, 2-mi. SE of Auburn.

Note: Latitude and longitude coordinates shown are based on the North American Datum of 1927 (NAD 27) as currently required by the Mass Media Bureau of the FCC.

Multichannel TV Sound: Stereo only.

Satellite Earth Stations: Transmitter Harris; Andrew, 5.6-meter Ku-band; Andrew, 7.3-meter Ku & C-band; Andrew, 7.3-meter C-band; Harris, 9.1-meter C-band; Standard Communications receivers.

SNG Mobile Dish: Vertex, 2.4-meter Ku-band.

News Service: AP.

Ownership: Disney Enterprises Inc. (Group Owner).

Began Operation: September 2, 1954. Sale to present owner by Capital Cities/ABC approved by FCC February 8, 1996. Sale to Durham TV Co. Inc. (controlled by Lowell Thomas interests & Capital Cities Communications Corp.) by principal stockholders Harmon L. & Virginia D. Duncan, J. Floyd Fletcher and WDNC (AM) approved by FCC May 22, 1957 (Television Digest, Vol. 13:14, 21).

Represented (sales): ABC-TV Network Sales.

Represented (legal): Wilmer Cutler Pickering Hale & Dorr LLP.

Represented (engineering): Moffet, Larson & Johnson Inc.

Personnel:

Bernie Prazenica, President & General Manager.

Tim D. Alwran, General Sales Manager.

Andy Lashbrooke, Local Sales Manager.

Rob Elmore, News Director.

Curtis Meredith, Chief Engineer.

Ed O'Connor, Business Manager.

Angela Jaramillo, Program Director.

Curtis Miles, Creative Services Director.

Darryl Furges, Production Supervisor.

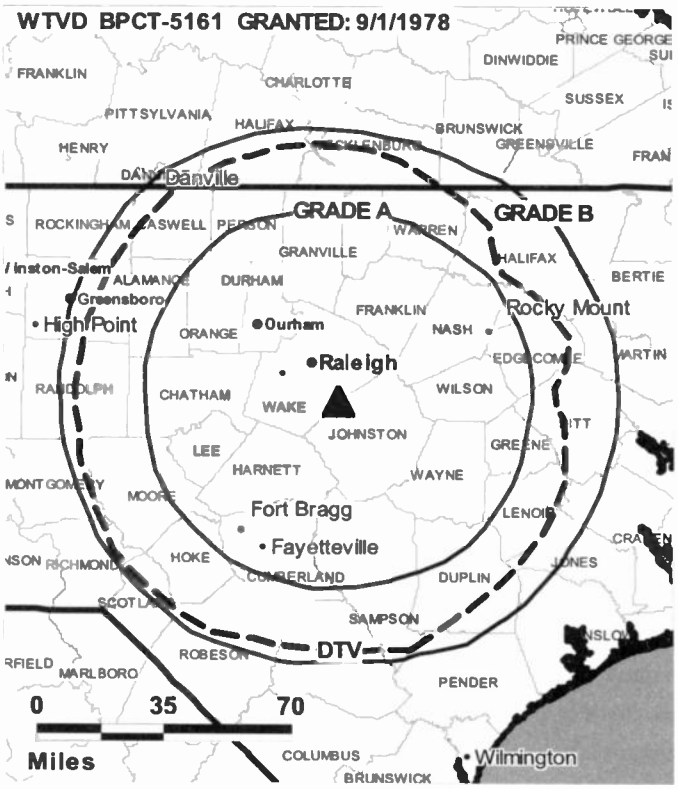

© 2008 Warren Communications News

Barbara Bullock, Traffic Manager.

Jeff Cross, Executive Secretary.

City of License: Durham. **Station DMA:** Raleigh-Durham (Fayetteville), NC. **Rank:** 28.

Circulation © 2007 Nielsen. Coverage based on Nielsen study.

GrandTotal	Cable TV Households	Non-cable TV Households	Total TV Households
Estimated Station Totals *	668,490	513,840	1,182,330
Average Weekly Circulation (2007)	454,260	268,151	722,411
Average Daily Circulation (2007)			360,929

Station DMA Total	Cable TV Households	Non-cable TV Households	Total TV Households
Estimated Station Totals *	590,070	416,260	1,006,330
Average Weekly Circulation (2007)	424,664	255,894	680,558
Average Daily Circulation (2007)			343,434

Other DMA Total	Cable TV Households	Non-cable TV Households	Total TV Households
Estimated Station Totals *	78,420	97,580	176,000
Average Weekly Circulation (2007)	29,596	12,257	41,853
Average Daily Circulation (2007)			17,495

*Estimated station totals are sums of the Nielsen TV and Cable TV household estimates for each county in which the station registers viewing of more than 5% as per the Nielsen Survey Methods.

WTVD-DT
Ch. 52

Network Service: ABC.

Licensee: WTVD Television LLC, 77 W. 66th St., 16th Floor, New York, NY 10023.

Studio: 411 Liberty St., Durham, NC 27701.

Mailing Address: 411 Liberty St., Durham, NC 27701.

Phone: 919-683-1111. **Fax:** 919-682-7476.

E-mail: timothy.d.alwran@abc.com

Web Site: http://www.abc11tv.com

Technical Facilities: Channel No. 52 (698-704 MHz). Authorized power: 1000-kw max. visual, aural. Antenna: 1965-ft above av. terrain, 1913-ft. above ground, 319-ft. above sea level.

Latitude	35°	40'	05"
Longitude	78°	31'	59"

Transmitter: Near Hwy. 70, 4-mi. NW of Clayton.

Note: Latitude and longitude coordinates shown are based on the North American Datum of 1927 (NAD 27) as currently required by the Mass Media Bureau of the FCC.

Ownership: Disney Enterprises Inc. (Group Owner).

Began Operation: October 30, 1999. Standard and High Definition.

Personnel:

Bernie Prazenica, President & General Manager.

Tim O. Alwran, General Sales Manager.

Andy Lashbrooke, Local Sales Manager.

Rob Elmore, News Director.

Curtis Meredith, Chief Engineer.

Ed O'Connor, Business Manager.

Angela Jaramillo, Program Director.

Curtis Miles, Creative Services Director.

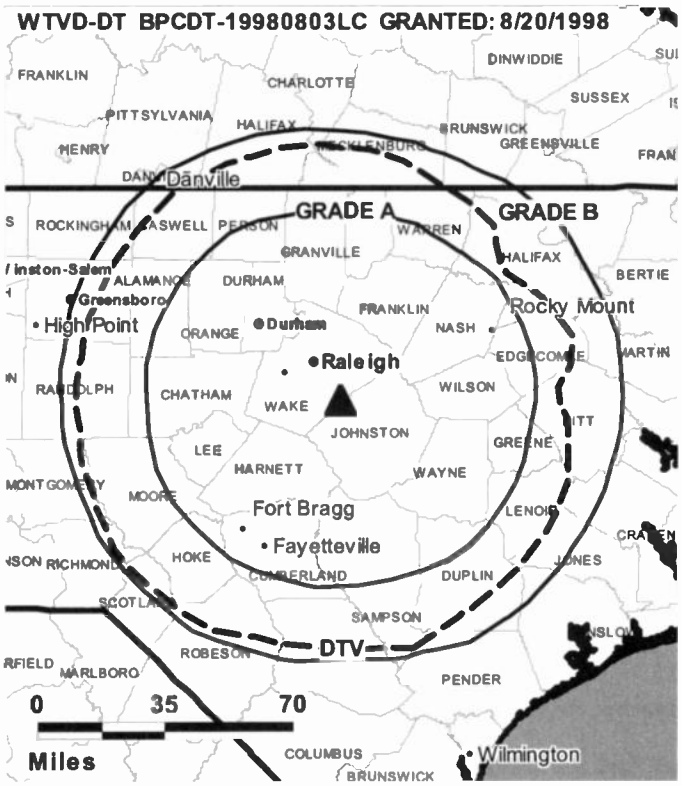

© 2008 Warren Communications News

Darryl Furges, Production Supervisor.

Barbara Bullock, Traffic Manager.

Jeff Cross, Executive Secretary.

City of License: Durham. **Station DMA:** Raleigh-Durham (Fayetteville), NC. **Rank:** 28.

Nielsen Data: Not available.

WFPX

Ch. 62

(Satellite of WRPX, Rocky Mount)

Network Service: ION.

Licensee: Paxson Communications License Co. LLC, 601 Clearwater Park Rd., West Palm Beach, FL 33401-6233.

Studio: 19234 North Carolina Hwy. 71 N, Lumber Bridge, NC 28357.

Mailing Address: PO Box 62, Lumber Bridge, NC 28357.

Phone: 910-843-3884. **Fax:** 910-843-2873.

E-mail: claudia.henry@nbc.com

Web Site: http://www.ionline.tv

Technical Facilities: Channel No. 62 (758-764 MHz). Authorized power: 933-kw max. visual, aural. Antenna: 840-ft above av. terrain, 840-ft. above ground, 1033-ft. above sea level.

Latitude	34°	53'	05"
Longitude	79°	04'	31"

Transmitter: Hwys. 71 & 20, Lumber Bridge.

Note: Latitude and longitude coordinates shown are based on the North American Datum of 1927 (NAD 27) as currently required by the Mass Media Bureau of the FCC.

Satellite Earth Stations: Paraclipse, 3.6-meter; AFC, 3.7-meter Ku-band; Paraclipse, 4.8-meter; M/A-Com receivers.

Ownership: ION Media Networks Inc. (Group Owner).

Began Operation: March 4, 1985.

Represented (legal): Dow Lohnes PLLC.

Represented (engineering): Moffet, Larson & Johnson Inc.

Personnel:

Claudia Henry, General Sales Manager.

Michelle Barnhill, Business Manager.

Jim McKinney, Production Manager.

Debra Howard, Traffic Manager.

City of License: Fayetteville. **Station DMA:** Raleigh-Durham (Fayetteville), NC.

Rank: 28.

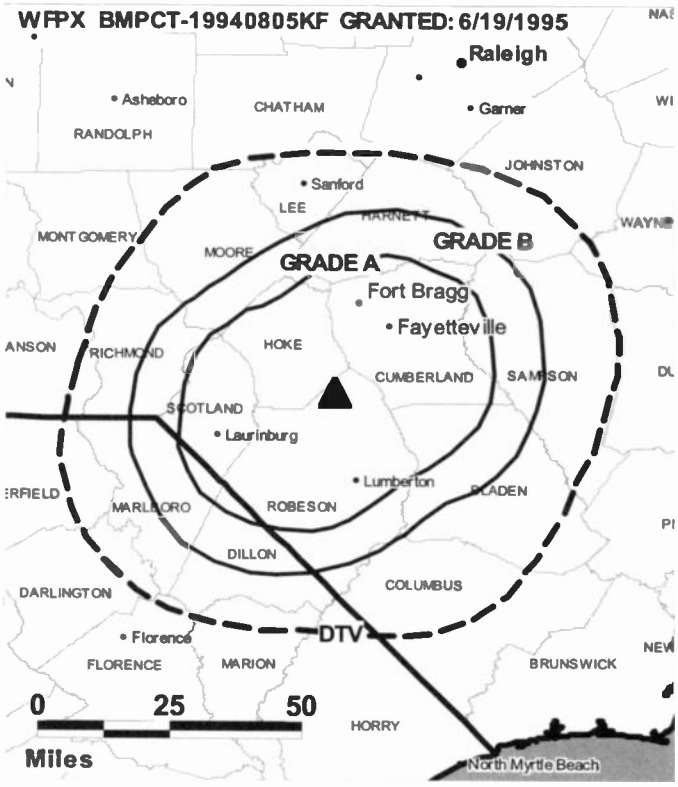

© 2008 Warren Communications News

Circulation © 2007 Nielsen. Coverage based on Nielsen study.

GrandTotal	Cable TV Households	Non-cable TV Households	Total TV Households
Estimated Station Totals *	163,500	39,380	202,880
Average Weekly Circulation (2007)	15,758	2,066	17,824
Average Daily Circulation (2007)			3,203

Station OMA Total	Cable TV Households	Non-cable TV Households	Total TV Households
Estimated Station Totals *	127,960	39,380	167,340
Average Weekly Circulation (2007)	12,437	2,066	14,503
Average Daily Circulation (2007)			2,728

Other OMA Total	Cable TV Households	Non-cable TV Households	Total TV Households
Estimated Station Totals *	35,540	0	35,540
Average Weekly Circulation (2007)	3,321	0	3,321
Average Daily Circulation (2007)			475

*Estimated station totals are sums of the Nielsen TV and Cable TV household estimates for each county in which the station registers viewing of more than 5% as per the Nielsen Survey Methods.

WFPX-DT
Ch. 36

Network Service: ION.

Licensee: Paxson Communications License Co. LLC, 601 Clearwater Park Rd., West Palm Beach, FL 33401-6233.

Studio: 19234 NC 71 Hwy. N, Lumber Bridge, NC 28357.

Mailing Address: PO Box 62, Lumber Bridge, NC 28357.

Phone: 910-843-3884. **Fax:** 910-843-2873.

E-mail: claudia.henry@nbc.com

Web Site: http://www.ionline.tv

Technical Facilities: Channel No. 36 (602-608 MHz). Authorized power: 1000-kw max. visual, aural. Antenna: 794-ft above av. terrain, 794-ft. above ground, 984-ft. above sea level.

Latitude	34°	53'	05"
Longitude	79°	04'	29"

Transmitter: Off Rte. 71, approx. 0.31-mi. SW of Lumber Bridge.

Note: Latitude and longitude coordinates shown are based on the North American Datum of 1927 (NAD 27) as currently required by the Mass Media Bureau of the FCC.

Ownership: ION Media Networks Inc. (Group Owner).

Began Operation: November 1, 2002. Standard Definition.

Represented (legal): Dow Lohnes PLLC.

Personnel:

Claudia Henry, General Sales Manager.

Michelle Barnhill, Business Manager.

Jim McKinney, Production Manager.

Debra Howard, Traffic Manager.

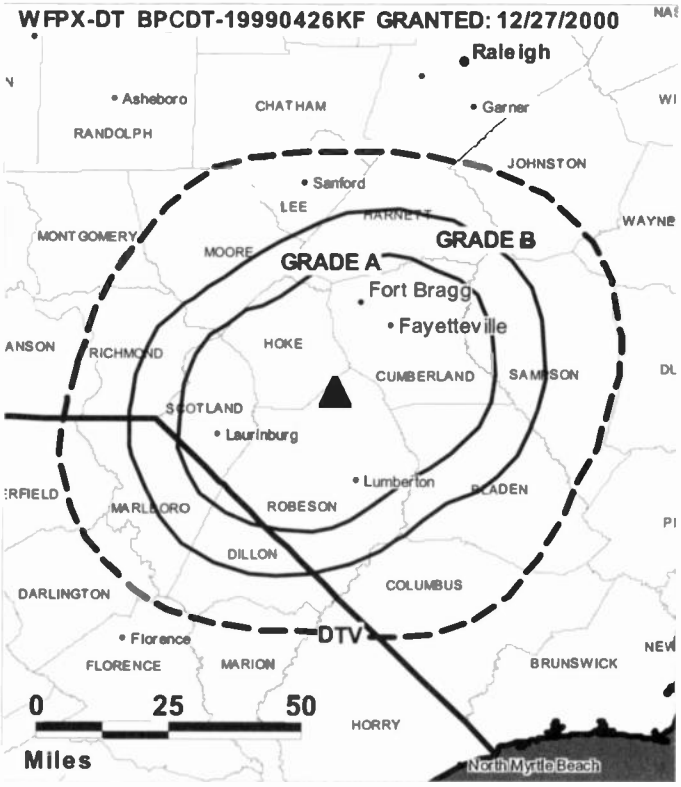

© 2008 Warren Communications News

City of License: Fayetteville. **Station DMA:** Raleigh-Durham (Fayetteville), NC.

Rank: 28.

Nielsen Data: Not available.

WUVC-DT
Ch. 38

Network Service: UNV.

Licensee: WUVC License Partnership GP, 1999 Avenue of the Stars, Suite 3050, Los Angeles, CA 90067.

Studio: 230 Donaldson St., Fayetteville, NC 28301.

Mailing Address: 230 Donaldson St., Fayetteville, NC 28301.

Phone: 910-323-4040. **Fax:** 910-323-3924.

E-mail: mmontano@univision.net

Web Site: http://www.univision.net

Technical Facilities: Channel No. 38 (614-620 MHz). Authorized power: 500-kw max. visual, aural. Antenna: 1670-ft above av. terrain, 1549-ft. above ground, 1949-ft. above sea level.

Latitude	35°	30'	44"
Longitude	78°	58'	41"

Note: Latitude and longitude coordinates shown are based on the North American Datum of 1927 (NAD 27) as currently required by the Mass Media Bureau of the FCC.

Ownership: Univision Communications Inc. (Group Owner).

Began Operation: May 1, 2002.

Represented (legal): Covington & Burling.

Represented (sales): Continental Television Sales.

Personnel:

Thomas Arnost, President.

Maria Montano, General Manager.

James Adams, Local Sales Manager.

Todd Schlacater, National Sales Manager.

William Acevedo, Chief Engineer.

Fernando O. Romero, Promotion Director.

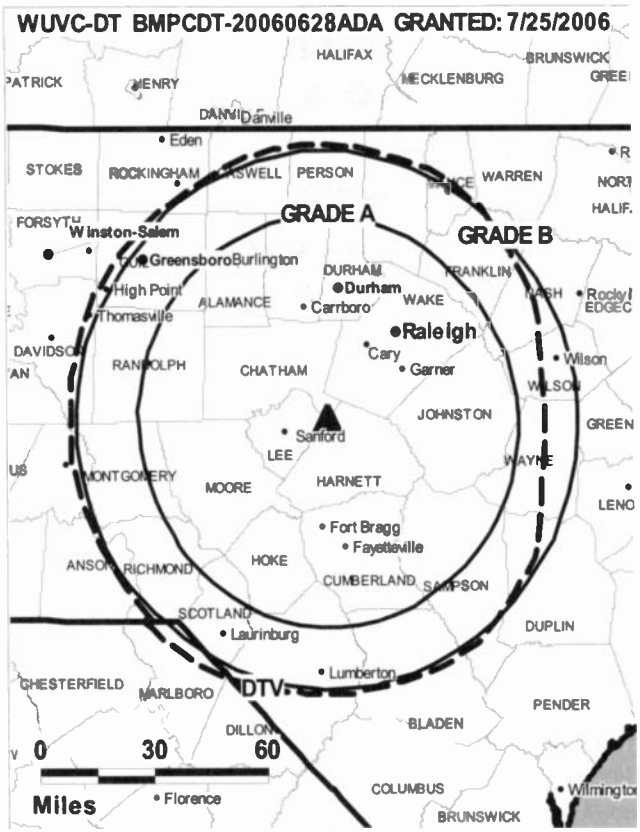

© 2008 Warren Communications News

Maria Tajman, Traffic Manager.

Jessica Coscia, Community Affairs Manager.

City of License: Fayetteville. **Station DMA:** Raleigh-Durham (Fayetteville), NC.

Rank: 28.

Nielsen Data: Not available.

WUVC-TV
Ch. 40

Network Service: UNV.

Licensee: WUVC License Partnership GP, 1999 Avenue of the Stars, Suite 3050, Los Angeles, CA 90067.

Studio: 230 Donaldson St., Fayetteville, NC 28301.

Mailing Address: 230 Donaldson St., Fayetteville, NC 28301.

Phone: 910-323-4040. **Fax:** 910-323-3924.

E-mail: mmontano@univision.net

Web Site: http://www.univision.net

Technical Facilities: Channel No. 40 (626-632 MHz). Authorized power: 5000-kw max. visual, 500-kw aural. Antenna: 1842-ft above av. terrain, 1749-ft. above ground, 2149-ft. above sea level.

Latitude	35°	30'	45"
Longitude	78°	58'	40"

Transmitter: 5.9-mi. NE of Broadway, 0.65-mi. E of Hwy. 1538 & 0.6-mi. SW of Cape Fear River.

Note: Latitude and longitude coordinates shown are based on the North American Datum of 1927 (NAD 27) as currently required by the Mass Media Bureau of the FCC.

Multichannel TV Sound: Stereo and separate audio program.

Satellite Earth Stations: RCA, Ku-band; ADM, 5-meter; Microdyne, 7-meter; M/A-Com receivers.

Ownership: Univision Communications Inc. (Group Owner).

Began Operation: June 1, 1981. Transfer of control to Broadcasting Media Partners Inc. approved by FCC March 27, 2007. Transfer of control to present owner by Bahakel Communications Ltd. approved by FCC February 6, 2003. Sale to Bahakel Communications Ltd. by Allied Communications Co. Inc. approved by FCC February 19, 1998. Sale to Allied Communications Co. Inc. by Elbert M. Boyd Jr., T. Y. Baker, et al., approved by FCC January 13, 1994. Sale to Delta Broadcasting Inc. by Ocie F. Murray Jr., Interim Trustee approved by FCC March 20, 1991. Involuntary assignment to Ocie F. Murray Jr., Interim Trustee by SJL of North Carolina Associates LP approved by FCC February 15, 1991. Sale to SJL of North Carolina Assoc. by Norman Suttler, et al. (Fayetteville Television Inc.), approved by FCC June 20, 1985.

Represented (sales): Continental Television Sales.

Represented (legal): Covington & Burling.

Personnel:

Thomas Arnost, President.

Maria Montano, General Manager.

James Adams, Local Sales Manager.

Todd Schlacater, National Sales Manager.

William Acevedo, Chief Engineer.

Fernando D. Romero, Promotion Director.

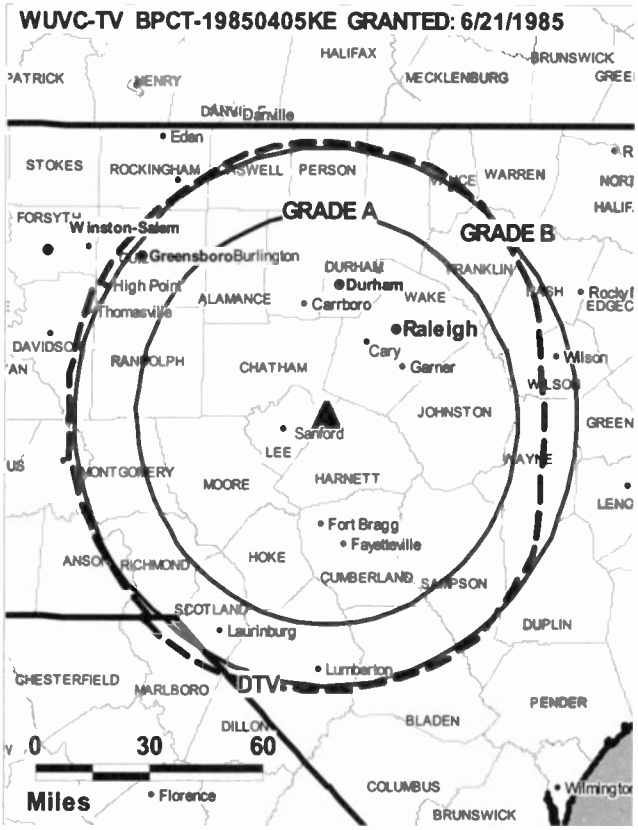

© 2008 Warren Communications News

Maria Tajman, Traffic Manager.

Jessica Coscia, Community Affairs Manager.

City of License: Fayetteville. **Station DMA:** Raleigh-Durham (Fayetteville), NC.

Rank: 28.

Circulation © 2007 Nielsen. Coverage based on Nielsen study.

GrandTotal	Cable TV Households	Non-cable TV Households	Total TV Households
Estimated Station Totals *	0	62,740	62,740
Average Weekly Circulation (2007)	0	3,633	3,633
Average Daily Circulation (2007)			1,896

Station DMA Total	Cable TV Households	Non-cable TV Households	Total TV Households
Estimated Station Totals *	0	62,740	62,740
Average Weekly Circulation (2007)	0	3,633	3,633
Average Daily Circulation (2007)			1,896

*Estimated station totals are sums of the Nielsen TV and Cable TV household estimates for each county in which the station registers viewing of more than 5% as per the Nielsen Survey Methods.

WNCN
Ch. 17

Network Service: NBC.

Licensee: Media General Communications Holdings LLC, 333 E Franklin St, Richmond, VA 23219.

Studio: 1205 Front St., Raleigh, NC 27609.

Mailing Address: 1205 Front St., Raleigh, NC 27609.

Phone: 919-836-1717. **Fax:** 919-836-1747.

E-mail: john.shannon@nbc.com

Web Site: http://www.nbc17.com

Technical Facilities: Channel No. 17 (488-494 MHz). Authorized power: 5000-kw max. visual, 260-kw aural. Antenna: 2001-ft above av. terrain, 1902-ft. above ground, 2263-ft. above sea level.

Latitude	35°	40'	29"
Longitude	78°	31'	40"

Transmitter: 0.24-mi. SW of U.S. Rte. 70, 1.7-mi. SE of Auburn in Wake County.

Note: Latitude and longitude coordinates shown are based on the North American Datum of 1927 (NAD 27) as currently required by the Mass Media Bureau of the FCC.

Multichannel TV Sound: Stereo only.

Ownership: Media General Inc. (Group Owner).

Began Operation: April 11, 1988. Sale to present owner by NBC Universal approved by FCC May 23, 2006. Sale to NBC Inc. by Outlet Communications Inc. approved by FCC November 9, 1995.

Represented (legal): Dow Lohnes PLLC.

Personnel:

Barry Leffler, General Manager.

John Shannon, Vice President of Sales.

Nannette Wilson, Vice President & News Director.

Ira Lilly, Operations & Engineering Director.

Doug Hamilton, Director of Finance & Administration.

Karen Klein, Local Sales Manager.

Jennifer Barron, Program Director & Special Projects Manager.

Larry M. Wall, Program Director.

Mary Ann Balbo, Marketing Director.

Beverly Pigford, Traffic Manager.

Richard Bouchez, Creative Services Director.

City of License: Goldsboro. **Station DMA:** Raleigh-Durham (Fayetteville), NC.

Rank: 28.

WNCN BPCT-970916KF GRANTED: 6/11/98

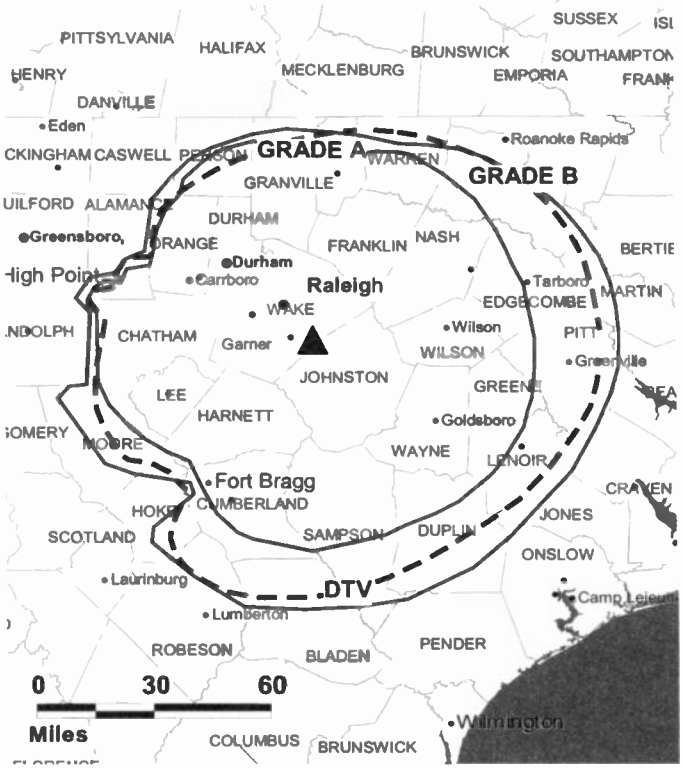

© 2008 Warren Communications News

Circulation © 2007 Nielsen. Coverage based on Nielsen study.

GrandTotal	Cable TV Households	Non-cable TV Households	Total TV Households
Estimated Station Totals *	579,120	444,440	1,023,560
Average Weekly Circulation (2007)	295,534	187,919	483,453
Average Daily Circulation (2007)			185,842

Station DMA Total	Cable TV Households	Non-cable TV Households	Total TV Households
Estimated Station Totals *	576,310	416,260	992,570
Average Weekly Circulation (2007)	295,371	185,175	480,546
Average Daily Circulation (2007)			185,059

Other DMA Total	Cable TV Households	Non-cable TV Households	Total TV Households
Estimated Station Totals *	2,810	28,180	30,990
Average Weekly Circulation (2007)	163	2,744	2,907
Average Daily Circulation (2007)			783

*Estimated station totals are sums of the Nielsen TV and Cable TV household estimates for each county in which the station registers viewing of more than 5% as per the Nielsen Survey Methods.

WNCN-DT
Ch. 55

Network Service: NBC.

Licensee: Media General Communications Holdings LLC, 333 E Franklin St, Richmond, VA 23219.

Studio: 1205 Front St., Raleigh, NC 27609.

Mailing Address: 1205 Front St., Raleigh, NC 27609.

Phone: 919-836-1717. **Fax:** 919-836-1747.

E-mail: john.shannon@nbcuni.com

Web Site: http://www.nbc17.com

Technical Facilities: Channel No. 55 (716-722 MHz). Authorized power: 107-kw max. visual, aural. Antenna: 2060-ft above av. terrain, 1962-ft. above ground, 2323-ft. above sea level.

Latitude	35°	40'	29"
Longitude	78°	31'	40"

Transmitter: 0.25-mi. SW of U.S. Rte. 70, 1.7-mi. SE of Auburn in Wake County.

Note: Latitude and longitude coordinates shown are based on the North American Datum of 1927 (NAD 27) as currently required by the Mass Media Bureau of the FCC.

Ownership: Media General Inc. (Group Owner).

Began Operation: November 1, 2000. Standard Definition.

Represented (legal): Dow Lohnes PLLC.

Personnel:

Barry Leffler, General Manager.

John Shannon, Vice President, Sales.

Nannette Wilson, Vice President of News.

Ira Lilly, Operations & Engineering Director.

Doug Hamilton, Director of Finance & Administration.

Karen Klein, Local Sales Manager.

Jennifer Barron, Program Director & Special Projects Manager.

WNCN-DT BPCDT-980730KM GRANTED: 4/9/1999

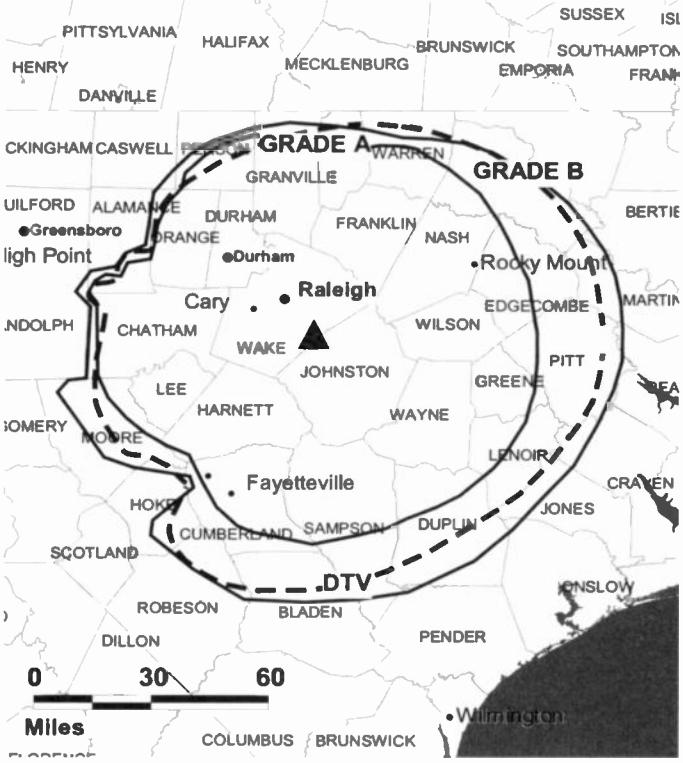

© 2008 Warren Communications News

Mary Ann Balbo, Marketing Manager.

Beverly Pigford, Traffic Manager.

Richard Bouchez, Creative Services Director.

City of License: Goldsboro. **Station DMA:** Raleigh-Durham (Fayetteville), NC.

Rank: 28.

Nielsen Data: Not available.

WFMY-DT
Ch. 51

Network Service: CBS.

Licensee: WFMY Television Corp., 1615 Phillips Ave., Greensboro, NC 27405.

Studio: 1615 Phillips Ave., Greensboro, NC 27405.

Mailing Address: Box TV-2, Greensboro, NC 27420.

Phone: 336-379-9369. **Fax:** 336-273-9433.

E-mail: dhooper@wfmy.gannett.com

Web Site: http://www.wfmynews2.com

Technical Facilities: Channel No. 51 (692-698 MHz). Authorized power: 1000-kw max. visual, aural. Antenna: 1866-ft above av. terrain, 1863-ft. above ground, 2598-ft. above sea level.

Latitude	35°	52'	13"
Longitude	79°	50'	25"

Transmitter: 6252 David Country Rd.

Note: Latitude and longitude coordinates shown are based on the North American Datum of 1927 (NAD 27) as currently required by the Mass Media Bureau of the FCC.

Ownership: Gannett Co. Inc. (Group Owner).

Began Operation: April 1, 2002. High Definition.

Represented (sales): Blair Television.

Personnel:

Deborah Hooper, President & General Manager.

Deana Coble, Engineering & Operations Director.

Bill Lancaster, General Sales Manager.

Gina Katzmark, News Director.

Larry Schell, Business Manager.

David Briscoe, Program Director.

Steve Wilkins, Promotion & Marketing Director.

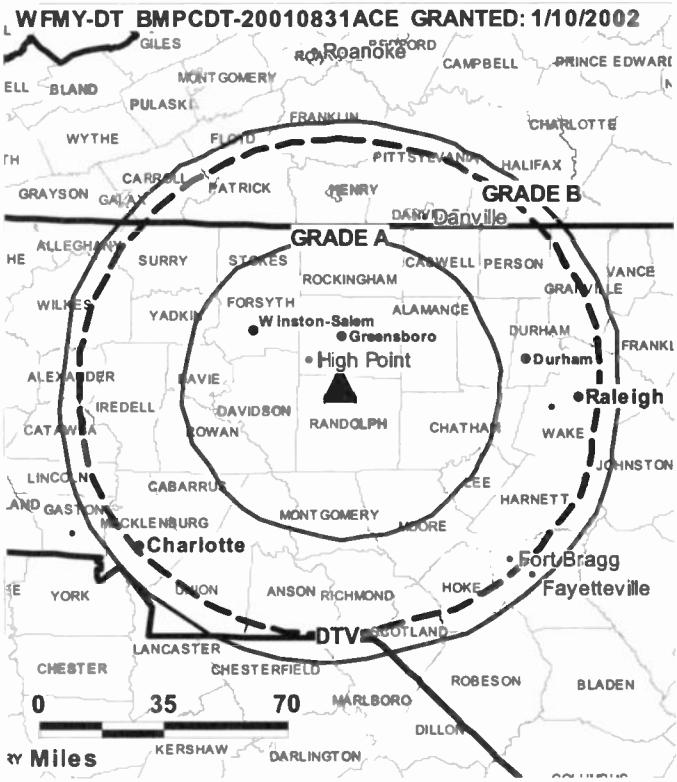

© 2008 Warren Communications News

Lee Bell, Traffic Manager.

City of License: Greensboro.

Station DMA: Greensboro-High Point-Winston Salem, NC. **Rank:** 46.

Nielsen Data: Not available.

WFMY-TV

Ch. 2

Network Service: CBS.

Licensee: WFMY Television Corp., 1615 Phillips Ave., Greensboro, NC 27405.

Studio: 1615 Phillips Ave., Greensboro, NC 27405.

Mailing Address: Box TV-2, Greensboro, NC 27420.

Phone: 336-379-9369. **Fax:** 336-273-9433.

E-mail: dhooper@wfmy.gannett.com

Web Site: http://www.wfmynews2.com

Technical Facilities: Channel No. 2 (54-60 MHz). Authorized power: 100-kw visual, 19.5-kw aural. Antenna: 1807-ft above av. terrain, 1803-ft. above ground, 2539-ft. above sea level.

Latitude	35°	52'	13"
Longitude	79°	50'	25"

Transmitter: 3.7-mi. NE of Sophia.

Note: Latitude and longitude coordinates shown are based on the North American Datum of 1927 (NAD 27) as currently required by the Mass Media Bureau of the FCC.

Multichannel TV Sound: Stereo and separate audio program.

Satellite Earth Stations: Transmitter Harris; RCA, 3.7-meter Ku-band; Drake, 4-meter C-band; SatCom, 5.5-meter Ku-band; SatCom, 9.2-meter C-band; Scientific-Atlanta, M/A-Com, DX Engineering receivers.

News Services: National Weather Wire, CNN Newsource, CBS Newspath, Carolina News Network, AP.

Ownership: Gannett Co. Inc. (Group Owner).

Began Operation: September 22, 1949. Sale to present owner by Harte-Hanks Communications Gannett Co. January 21, 1988 (Television Digest, Vol. 27:49; 28:6). Sale to Harte-Hanks Communications by Landmark Communications approved by FCC October 29, 1976 (Vol. 16:27). Sale to Landmark by former owners of Greensboro News Co. approved by FCC December 18, 1964 (Vol. 4:36, 49, 51).

Represented (sales): Blair Television.

Personnel:

Deborah Hooper, President & General Manager.

Bill Lancaster, General Sales Manager.

Gina Katzmark, News Director.

Deana Coble, Engineering & Operations Director.

Larry Schell, Business Manager.

David Briscoe, Program Director.

Steve Wilkins, Promotion & Marketing Director.

Lee Bell, Traffic Manager.

© 2008 Warren Communications News

City of License: Greensboro.

Station DMA: Greensboro-High Point-Winston Salem, NC. **Rank:** 46.

Circulation © 2007 Nielsen. Coverage based on Nielsen study.

GrandTotal	Cable TV Households	Non-cable TV Households	Total TV Households
Estimated Station Totals *	513,090	371,280	884,370
Average Weekly Circulation (2007)	324,207	151,288	475,495
Average Daily Circulation (2007)			250,687

Station DMA Total	Cable TV Households	Non-cable TV Households	Total TV Households
Estimated Station Totals *	410,880	234,790	645,670
Average Weekly Circulation (2007)	300,555	134,270	434,825
Average Daily Circulation (2007)			235,930

Other DMA Total	Cable TV Households	Non-cable TV Households	Total TV Households
Estimated Station Totals *	102,210	136,490	238,700
Average Weekly Circulation (2007)	23,652	17,018	40,670
Average Daily Circulation (2007)			14,757

*Estimated station totals are sums of the Nielsen TV and Cable TV household estimates for each county in which the station registers viewing of more than 5% as per the Nielsen Survey Methods.

WLXI-DT
Ch. 43

Network Service: TBN.

Licensee: Radiant Life Ministries Inc., PO Box 1010, Marion, IL 62959-1010.

Studio: 2109 Patterson St., Greensboro, NC 27407.

Mailing Address: 2109 Patterson St., Greensboro, NC 27407.

Phone: 336-855-5610. **Fax:** 336-855-3645.

E-mail: wlxi@tct.tv

Web Site: http://www.tct.tv

Technical Facilities: Channel No. 43 (644-650 MHz). Authorized power: 105-kw max. visual, aural. Antenna: 1723-ft above av. terrain, 1720-ft. above ground, 2459-ft. above sea level.

Latitude	35°	52'	02"
Longitude	79°	49'	26"

Note: Latitude and longitude coordinates shown are based on the North American Datum of 1927 (NAD 27) as currently required by the Mass Media Bureau of the FCC.

Ownership: Radiant Life Ministries Inc.

Began Operation: September 6, 2002.

Represented (legal): Colby M May.

Personnel:

Garth Coonce, President.

Larry L. Patton, General Manager & Station & Local Sales Manager.

Santosh Aghamkar, Production Manager.

Gil Couch, Chief Engineer.

Karen Patton, Programming & Traffic Manager.

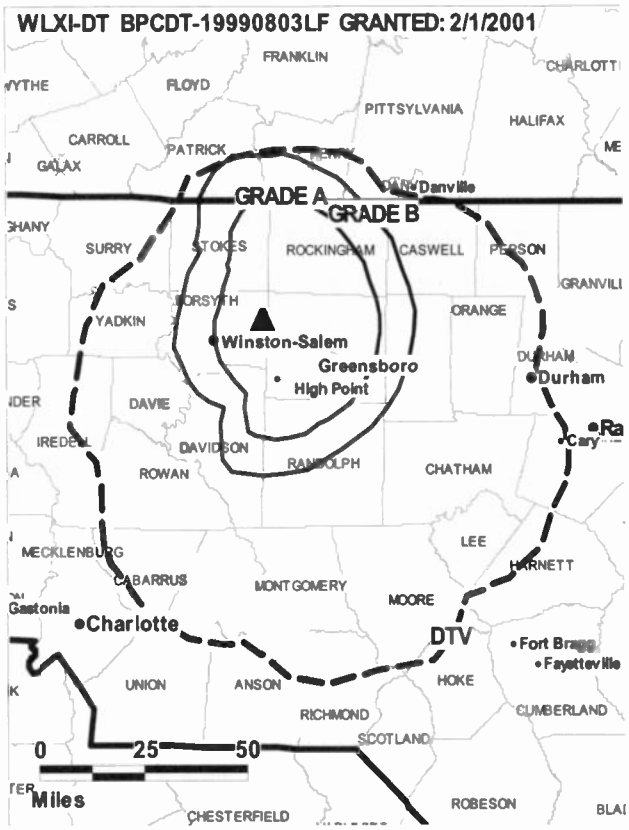

© 2008 Warren Communications News

City of License: Greensboro.

Station DMA: Greensboro-High Point-Winston Salem, NC. **Rank:** 46.

Nielsen Data: Not available.

WLXI-TV
Ch. 61

Network Service: TBN.

Licensee: Radiant Life Ministries Inc., PO Box 1010, Marion, IL 62959-1010.

Studio: 2109 Patterson St., Greensboro, NC 27407.

Mailing Address: 2109 Patterson St., Greensboro, NC 27407.

Phone: 336-855-5610. **Fax:** 336-855-3645.

E-mail: wlxi@tct.tv

Web Site: http://www.tct.tv

Technical Facilities: Channel No. 61 (752-758 MHz). Authorized power: 1054-kw max. visual, aural. Antenna: 548-ft above av. terrain, 463-ft. above ground, 1421-ft. above sea level.

Latitude	36°	08'	57.2"
Longitude	80°	03'	37.5"

Transmitter: SR 150 & Bethel Church Rd., near Kernersville.

Note: Latitude and longitude coordinates shown are based on the North American Datum of 1927 (NAD 27) as currently required by the Mass Media Bureau of the FCC.

Satellite Earth Station: Paraclipse, 3.1-meter C-band; M/A-Com receivers.

Ownership: Radiant Life Ministries Inc. (Group Owner).

Began Operation: March 5, 1984. Transfer of control to William Satterfield from Gary S. Smithwick & Harrell Powell Jr. approved by FCC May 23, 1985. Sale to Trinity Broadcasting Network approved by FCC February 24, 1986. Sale to present owner by Trinity Broadcasting Network approved by FCC October 7, 1991.

Represented (legal): Colby M May.

Personnel:

Garth Coonce, President.

Larry L. Patton, General Manager & Station & Local Sales Manager.

Santosh Aghamkar, Production Manager.

Gil Couch, Chief Engineer.

Karen Patton, Programming & Traffic Manager.

City of License: Greensboro.

Station DMA: Greensboro-High Point-Winston Salem, NC. **Rank:** 46.

© 2008 Warren Communications News

Circulation © 2007 Nielsen. Coverage based on Nielsen study.

GrandTotal	Cable TV Households	Non-cable TV Households	Total TV Households
Estimated Station Totals *	398,310	0	398,310
Average Weekly Circulation (2007)	33,593	0	33,593
Average Daily Circulation (2007)			7,384

Station DMA Total	Cable TV Households	Non-cable TV Households	Total TV Households
Estimated Station Totals *	398,310	0	398,310
Average Weekly Circulation (2007)	33,593	0	33,593
Average Daily Circulation (2007)			7,384

*Estimated station totals are sums of the Nielsen TV and Cable TV household estimates for each county in which the station registers viewing of more than 5% as per the Nielsen Survey Methods.

WMYV
Ch. 48

Network Service: MNT.

Licensee: WUPN Licensee Inc., 10706 Beaver Dam Rd., Cockeysville, MD 21030.

Studio: 3500 Myer Lee Dr., Winston-Salem, NC 27101.

Mailing Address: 3500 Myer Lee Dr., Winston-Salem, NC 27101.

Phone: 336-274-4848. **Fax:** 336-723-8217.

E-mail: jpruitt@wxlv.sbgnet.com

Web Site: http://www.my48.tv/

Technical Facilities: Channel No. 48 (674-680 MHz). Authorized power: 1700-kw max. visual, aural. Antenna: 1900-ft above av. terrain, 1883-ft. above ground, 2621-ft. above sea level.

Latitude	35°	52'	03"
Longitude	79°	49'	26"

Transmitter: 1000-ft. E of County Rd. 1926, 0.7-mi. SE of County Rd. 1941, Greensboro.

Note: Latitude and longitude coordinates shown are based on the North American Datum of 1927 (NAD 27) as currently required by the Mass Media Bureau of the FCC.

Satellite Earth Stations: Harris, 3-meter C-band; Microdyne, 5-meter Ku-band; M/A-Com, Harris receivers.

LMA: Local marketing agreement with WXLV-TV (A), Winston-Salem.

Ownership: Sinclair Broadcast Group Inc. (Group Owner).

Began Operation: May 9, 1981. Sale to Edward H. Herlihy approved by FCC June 7, 1985 but not consummated (Television Digest, Vol. 25:13). Sale to Mission Broadcasting Inc. by Guilford Telecasters Inc. approved by FCC June 28, 1996. Sale to present owner by Mission Broadcasting Inc. approved by FCC December 10, 2001 (Vol. 41:38).

Represented (sales): Millennium Sales & Marketing.

Represented (legal): Arter & Hadden LLP.

Represented (engineering): Moffet, Larson & Johnson Inc.

Personnel:

Ron Inman, General Manager.

Fran McCrae, Local Sales Manager.

Dave Farshing, National Sales Manager.

Zane Parnell, Chief Engineer.

Chris Hummel, Business Manager.

Jeanette Pruitt, Program Director.

Trina Samson, Promotion Manager.

Jay Paul, Production Manager.

Jonas Lawrence, Research Director.

Dana Baker, Traffic Manager.

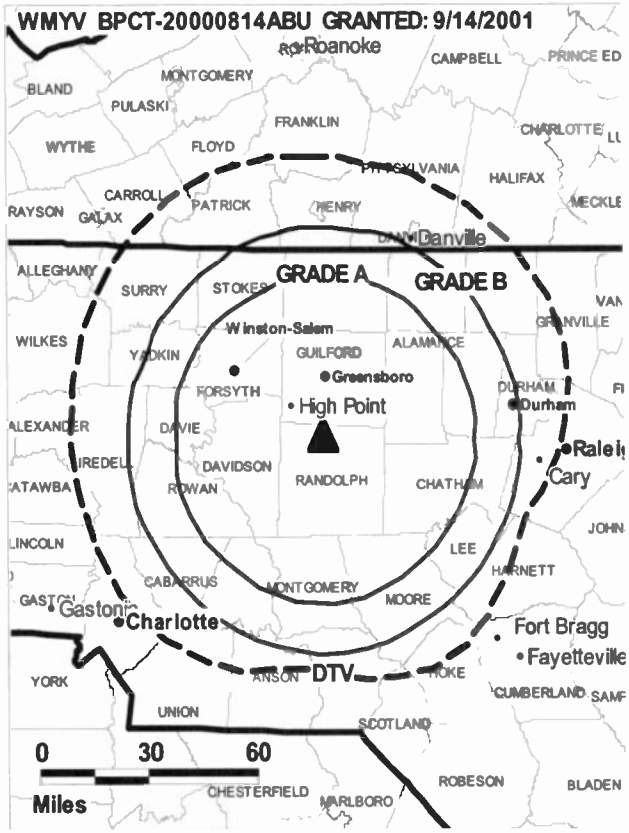

© 2008 Warren Communications News

City of License: Greensboro.

Station DMA: Greensboro-High Point-Winston Salem, NC. **Rank:** 46.

Circulation © 2007 Nielsen. Coverage based on Nielsen study.

GrandTotal	Cable TV Households	Non-cable TV Households	Total TV Households
Estimated Station Totals *	403,380	269,490	672,870
Average Weekly Circulation (2007)	68,057	38,325	106,382
Average Daily Circulation (2007)			37,936

Station DMA Total	Cable TV Households	Non-cable TV Households	Total TV Households
Estimated Station Totals *	399,830	234,790	634,620
Average Weekly Circulation (2007)	67,862	35,712	103,574
Average Daily Circulation (2007)			37,578

Other DMA Total	Cable TV Households	Non-cable TV Households	Total TV Households
Estimated Station Totals *	3,550	34,700	38,250
Average Weekly Circulation (2007)	195	2,613	2,808
Average Daily Circulation (2007)			358

*Estimated station totals are sums of the Nielsen TV and Cable TV household estimates for each county in which the station registers viewing of more than 5% as per the Nielsen Survey Methods.

WMYV-DT
(formerly WUPN-DT)
Ch. 33

Network Service: MNT.

Licensee: WUPN Licensee Inc., 10706 Beaver Dam Rd., Cockeysville, MD 21030.

Studio: 3500 Myer Lee Dr., Winston-Salem, NC 27101.

Mailing Address: 3500 Myer Lee Dr., Winston-Salem, NC 27101.

Phone: 336-274-4848. **Fax:** 336-723-8217.

E-mail: jpruitt@wxlv.sbgnet.com

Web Site: http://www.my48.tv/

Technical Facilities: Channel No. 33 (584-590 MHz). Authorized power: 700-kw max. visual, aural. Antenna: 1886-ft above av. terrain, 1872-ft. above ground, 2610-ft. above sea level.

Latitude	35°	52'	03"
Longitude	79°	49'	26"

Note: Latitude and longitude coordinates shown are based on the North American Datum of 1927 (NAD 27) as currently required by the Mass Media Bureau of the FCC.

Ownership: Sinclair Broadcast Group Inc. (Group Owner).

Began Operation: April 29, 2002. Standard Definition.

Represented (sales): Millennium Sales & Marketing.

Personnel:

Ron Inman, General Manager.

Fran McCrae, Local Sales Manager.

Dave Farshing, National Sales Manager.

Zane Parnell, Chief Engineer.

Chris Hummel, Business Manager.

Jeannette Pruitt, Program Director.

Trina Samson, Promotion Manager.

Jay Paul, Production Manager.

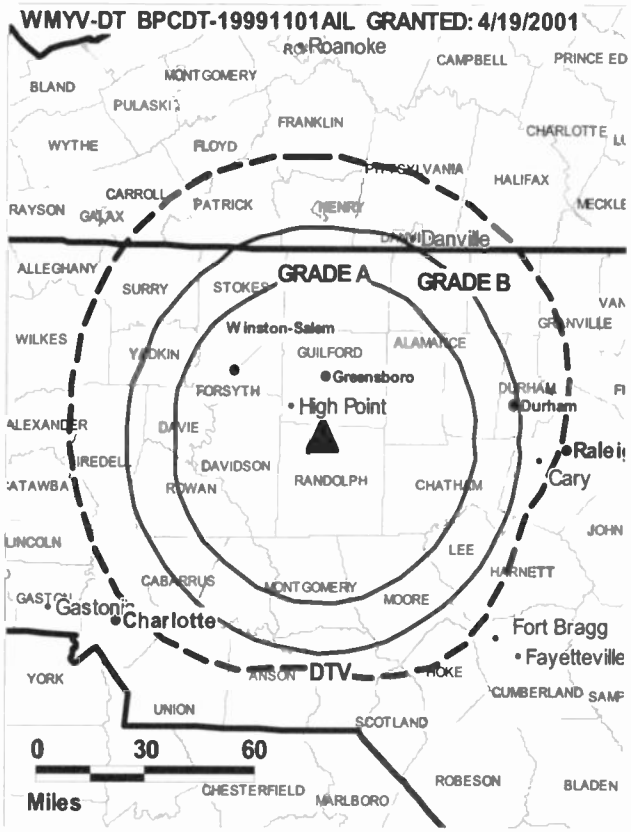

© 2008 Warren Communications News

Jonas Lawrence, Research Director.

Dana Baker, Traffic Manager.

City of License: Greensboro.

Station DMA: Greensboro-High Point-Winston Salem, NC. **Rank:** 46.

Nielsen Data: Not available.

WEPX

Ch. 38

(Operates satellite WPXU-TV, Jacksonville)

Network Service: MNT, ION.

Licensee: Paxson Greenville License Inc., 601 Clearwater Park Rd., West Palm Beach, FL 33401-6233.

Studio: 600 Country Club Dr., Suite C, Greenville, NC 27834.

Mailing Address: 600 Country Club Dr., Suite C, Greenville, NC 27834-6386.

Phone: 877-391-6216.

E-mail: lisastroud@ionmedia.tv

Web Site: http://www.ionline.tv

Technical Facilities: Channel No. 38 (614-620 MHz). Authorized power: 3020-kw max. visual, aural. Antenna: 508-ft above av. terrain, 476-ft. above ground, 545-ft. above sea level.

Latitude	35°	24'	09"
Longitude	77°	25'	10"

Requests CP for change to channel number 51, 65-kw max. visual, 459-ft above av. terrain, 430-ft. above ground, 498-ft. above sea level; BPCDT-20060103ABU.

Transmitter: County Rd. 1110, 0.2-mi. E of Hanrahan.

Note: Latitude and longitude coordinates shown are based on the North American Datum of 1927 (NAD 27) as currently required by the Mass Media Bureau of the FCC.

Ownership: ION Media Networks Inc. (Group Owner).

Began Operation: December 1, 1998. Transfer to CIG Media LLC pends. Sale to present owner by Equity Broadcasting Corp. approved by FCC April 13, 1999.

Represented (sales): Millennium Sales & Marketing.

Represented (legal): Dow Lohnes PLLC.

Represented (engineering): D. C. Williams PE.

Personnel:

Tim Coucke, Chief Engineer.

City of License: Greenville. **Station DMA:** Greenville-New Bern-Washington, NC.

Rank: 105.

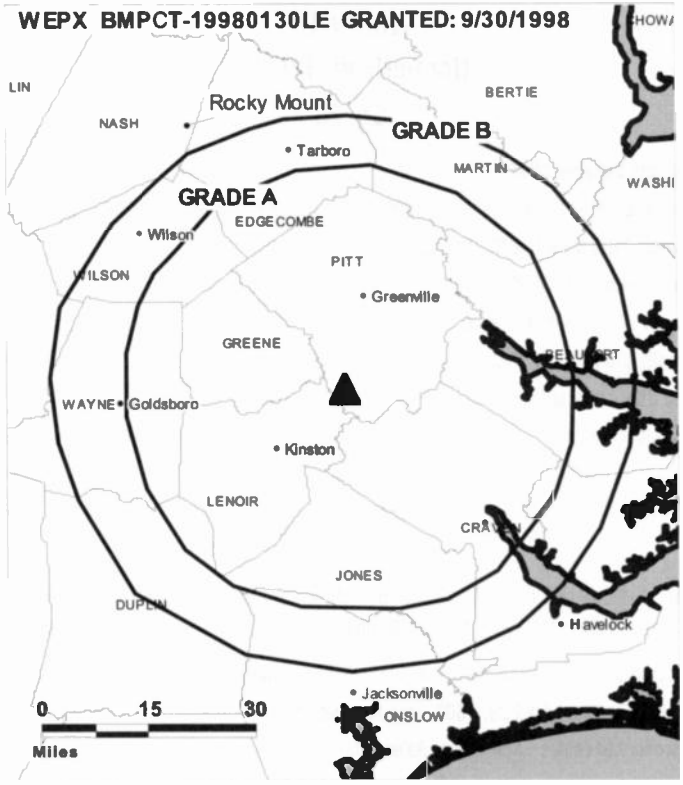

© 2008 Warren Communications News

Circulation © 2007 Nielsen. Coverage based on Nielsen study.

GrandTotal	Cable TV Households	Non-cable TV Households	Total TV Households
Estimated Station Totals *	61,960	23,790	85,750
Average Weekly Circulation (2007)	5,727	2,040	7,767
Average Daily Circulation (2007)			1,777

Station DMA Total	Cable TV Households	Non-cable TV Households	Total TV Households
Estimated Station Totals *	61,960	23,790	85,750
Average Weekly Circulation (2007)	5,727	2,040	7,767
Average Daily Circulation (2007)			1,777

*Estimated station totals are sums of the Nielsen TV and Cable TV household estimates for each county in which the station registers viewing of more than 5% as per the Nielsen Survey Methods.

WNCT-DT
Ch. 10

Network Service: CW, CBS.

Grantee: Media General Communications Holdings LLC, 333 E Franklin St, Richmond, VA 23219.

Studio: 3221 S. Evans St., Greenville, NC 27834.

Mailing Address: 3221 S. Evans St., Greenville, NC 27834.

Phone: 252-355-8500. **Fax:** 252-355-8568.

E-mail: vjones@wnct.com

Web Site: http://www.wnct.com

Technical Facilities: Channel No. 10 (192-198 MHz). Authorized power: 35-kw visual, aural. Antenna: 1886-ft above av. terrain, 1894-ft. above ground, 1920-ft. above sea level.

Latitude	35°	21'	55"
Longitude	77°	23'	38"

Transmitter: Hwy 118, 2.5-mi. E of Grifton.

Note: Latitude and longitude coordinates shown are based on the North American Datum of 1927 (NAD 27) as currently required by the Mass Media Bureau of the FCC.

News Services: AP, CBS Newspath.

Ownership: Media General Inc. (Group Owner).

Began Operation: May 1, 2002.

Represented (legal): Dow Lohnes PLLC.

Represented (engineering): du Treil, Lundin & Rackley Inc.

Personnel:

Vickie Jones, Vice President & General Manager.

Jerry Hogan, General Sales Manager.

Melissa Preas, News Director.

Bertie Cartwright, Chief Engineer.

William Morrisette, Business Manager.

Shirley Oale, Program Coordinator.

WNCT-DT BMPCDT-20040730ARH GRANTED: 8/16/2004

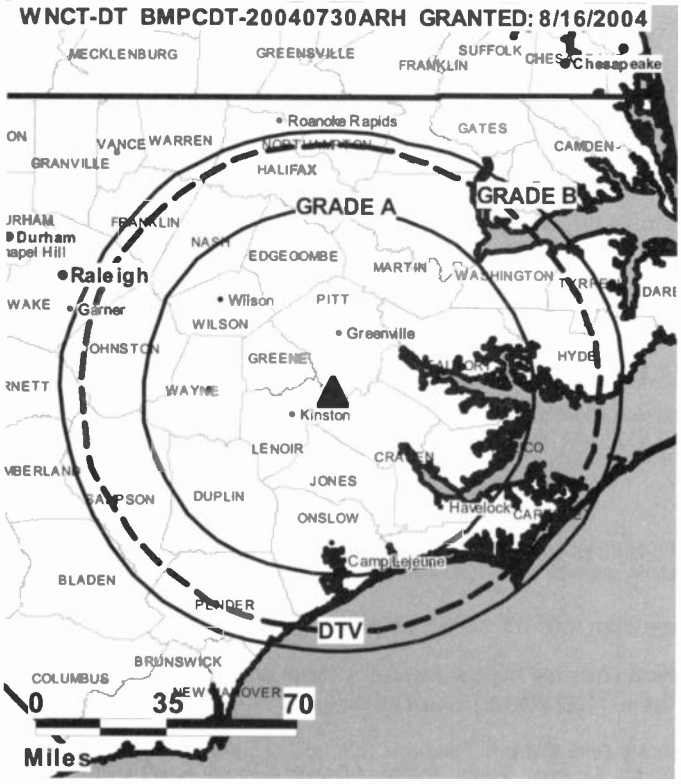

© 2008 Warren Communications News

Scott Wells, Marketing Director.

Wade F. Poorman, Production Manager.

Ashley Cannon, Traffic Manager.

City of License: Greenville. **Station DMA:** Greenville-New Bern-Washington, NC.

Rank: 105.

Nielsen Data: Not available.

WNCT-TV
Ch. 9

Network Service: CBS.

Licensee: Media General Communications Holdings LLC, 333 E Franklin St, Richmond, VA 23219.

Studio: 3221 S. Evans St., Greenville, NC 27834.

Mailing Address: 3221 S. Evans St., Greenville, NC 27834.

Phone: 252-355-8500. **Fax:** 252-355-8568.

E-mail: vjones@wnct.com

Web Site: http://www.wnct.com

Technical Facilities: Channel No. 9 (186-192 MHz). Authorized power: 316-kw visual, 31.6-kw aural. Antenna: 1890-ft above av. terrain, 2000-ft. above ground, 2028-ft. above sea level.

Latitude	35°	21'	55"
Longitude	77°	23'	38"

Holds CP for change to 1886-ft above av. terrain, 1894-ft. above ground, 1920-ft. above sea level; BPCT-20030408AAQ.

Transmitter: Hwy. 118, 2.5-mi. E of Grifton.

Note: Latitude and longitude coordinates shown are based on the North American Datum of 1927 (NAD 27) as currently required by the Mass Media Bureau of the FCC.

Satellite Earth Stations: Transmitter RCA; AFC, 3.5-meter C-band; Scientific-Atlanta, 4.2-meter C-band; Andrew, 4.6-meter Ku-band; Scientific-Atlanta, 7-meter C-band; Winegard, Scientific-Atlanta, M/A-Com, DX Antenna receivers.

News Services: CNN Newsource, CBS Newspath, AP.

Ownership: Media General Inc. (Group Dwner).

Began Operation: December 22, 1953. Sale by Carolina Broadcasting System Inc. approved by FCC February 7, 1962 (Television Digest, Vol. 2:7). Sale to Park Acquisition approved by FCC March 27, 1995. Sale to present owner by Park Acquisition approved by FCC November 22, 1996. (Vol. 36:31).

Represented (sales): MMT Sales Inc.

Represented (legal): Dow Lohnes PLLC.

Represented (engineering): David Steel & Associates Inc.

Personnel:

Vickie E. Jones, Vice President & General Manager.

Jerry Hogan, General Sales Manager.

Melissa Preas, News Director.

Bertie Cartwright, Chief Engineer.

William Morrisette, Business Manager.

Shirley Dale, Program Director.

Scott Wells, Marketing & Promotion Director.

Wade Poorman, Production Manager.

Ashley Cannon, Traffic Manager.

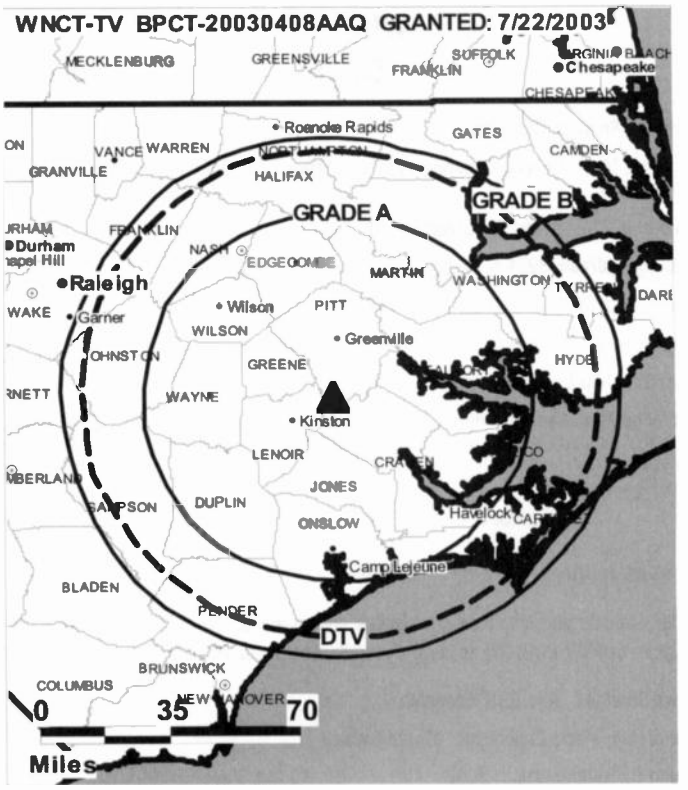

© 2008 Warren Communications News

City of License: Greenville. **Station DMA:** Greenville-New Bern-Washington, NC.

Rank: 105.

Circulation © 2007 Nielsen. Coverage based on Nielsen study.

GrandTotal	Cable TV Households	Non-cable TV Households	Total TV Households
Estimated Station Totals *	288,210	221,020	509,230
Average Weekly Circulation (2007)	169,673	85,407	255,080
Average Daily Circulation (2007)			129,878

Station DMA Total	Cable TV Households	Non-cable TV Households	Total TV Households
Estimated Station Totals *	154,550	105,260	259,810
Average Weekly Circulation (2007)	106,609	66,166	172,775
Average Daily Circulation (2007)			90,709

Other DMA Total	Cable TV Households	Non-cable TV Households	Total TV Households
Estimated Station Totals *	133,660	115,760	249,420
Average Weekly Circulation (2007)	63,064	19,241	82,305
Average Daily Circulation (2007)			39,169

*Estimated station totals are sums of the Nielsen TV and Cable TV household estimates for each county in which the station registers viewing of more than 5% as per the Nielsen Survey Methods.

WYDO
Ch. 14
(Satellite of WFXI, Morehead City)

Network Service: FOX.

Licensee: Piedmont Television of Eastern Carolina License LLC, 7621 Little Ave., Suite 506, Charlotte, NC 28226.

Studio: 500-C Red Banks Rd., Greenville, NC 27858.

Mailing Address: 500-C Red Banks Rd., Greenville, NC 27858.

Phone: 252-756-0814. **Fax:** 252-756-9250.

E-mail: sales@fox8fox14.com

Web Site: http://www.fox8fox14.com

Technical Facilities: Channel No. 14 (470-476 MHz). Authorized power: 1350-kw max. visual, aural. Antenna: 686-ft above av. terrain, 679-ft. above ground, 718-ft. above sea level.

Latitude	35°	26'	44"
Longitude	77°	22'	08"

Transmitter: Approx. 3.2-mi. SE of Ayden in Pitt County.

Note: Latitude and longitude coordinates shown are based on the North American Datum of 1927 (NAD 27) as currently required by the Mass Media Bureau of the FCC.

Ownership: Piedmont Television Holdings LLC (Group Owner).

Began Operation: July 30, 1992. Sale to Esteem Broadcasting of North Carolina LLC (David L. Bailey) pends.

Represented (legal): Fletcher, Heald & Hildreth PLC.

Represented (engineering): Lawrence Behr Associates Inc.

Personnel:

Billy Poplin, Station Manager & Local Sales Manager.

Don Fisher, Sales Director.

Gary Dean, News Director.

Ed Schmidt, Chief Engineer.

Andy Kozik, Assistant Chief Engineer.

Cindy Zepeda, Business Manager.

Linda Murphy, Program Manager.

Scott Foley, Promotions Manager.

Bob Register, Production Manager.

Ron Taintor, Creative Services Director.

Lisa Reed, Traffic Manager.

City of License: Greenville. **Station DMA:** Greenville-New Bern-Washington, NC.

Rank: 105.

WYDO BMPCT-19910321KE GRANTED: 1/29/1992

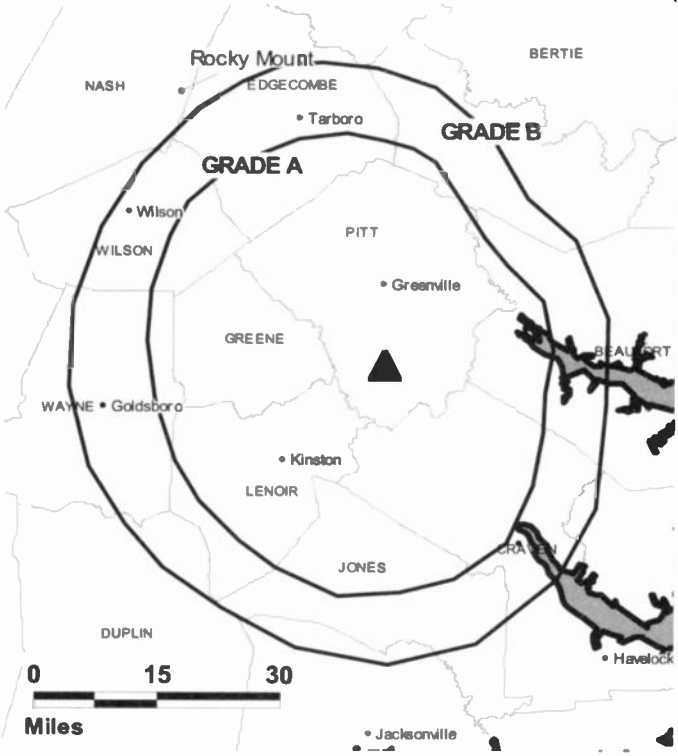

© 2008 Warren Communications News

Circulation © 2007 Nielsen. Coverage based on Nielsen study.

GrandTotal	Cable TV Households	Non-cable TV Households	Total TV Households
Estimated Station Totals *	72,660	118,050	190,710
Average Weekly Circulation (2007)	30,751	21,136	51,887
Average Daily Circulation (2007)			17,506

Station DMA Total	Cable TV Households	Non-cable TV Households	Total TV Households
Estimated Station Totals *	72,660	105,260	177,920
Average Weekly Circulation (2007)	30,751	20,183	50,934
Average Daily Circulation (2007)			17,325

Other DMA Total	Cable TV Households	Non-cable TV Households	Total TV Households
Estimated Station Totals *	0	12,790	12,790
Average Weekly Circulation (2007)	0	953	953
Average Daily Circulation (2007)			181

*Estimated station totals are sums of the Nielsen TV and Cable TV household estimates for each county in which the station registers viewing of more than 5% as per the Nielsen Survey Methods.

WHKY-DT
Ch. 40

Network Service: IND.

Licensee: Long Communications LLC, 526 Main Ave. SE, Hickory, NC 28602-1103.

Studio: 526 Main Ave. SE, Hickory, NC 28602-1103.

Mailing Address: 526 Main Ave. SE, Hickory, NC 28602.

Phone: 828-322-5115. **Fax:** 828-322-8256.

E-mail: JLong@whky.com

Web Site: http://www.whky.com

Technical Facilities: Channel No. 40 (626-632 MHz). Authorized power: 600-kw max. visual, aural. Antenna: 597-ft above av. terrain, 462-ft. above ground, 1631-ft. above sea level.

Latitude	35°	43'	59"
Longitude	81°	19'	51"

Transmitter: 526 Main Ave. NE.

Note: Latitude and longitude coordinates shown are based on the North American Datum of 1927 (NAD 27) as currently required by the Mass Media Bureau of the FCC.

AM Affiliate: WHKY.

Ownership: Long Communications LLC (Group Owner).

Began Operation: April 6, 2002. Standard Definition.

Represented (legal): Hardy, Carey, Chautin & Balkin LLP.

Represented (engineering): du Treil, Lundin & Rackley Inc.

Personnel:

Tom Long, General Manager & Engineering Director.

Jeff Long, Station & Program Director.

Jim Carr, General Sales Manager.

Jim Karas, News Director.

Heather Isenhour, Office & Traffic Manager.

WHKY-DT BMPCDT-20040716AAE GRANTED: 8/16/2004

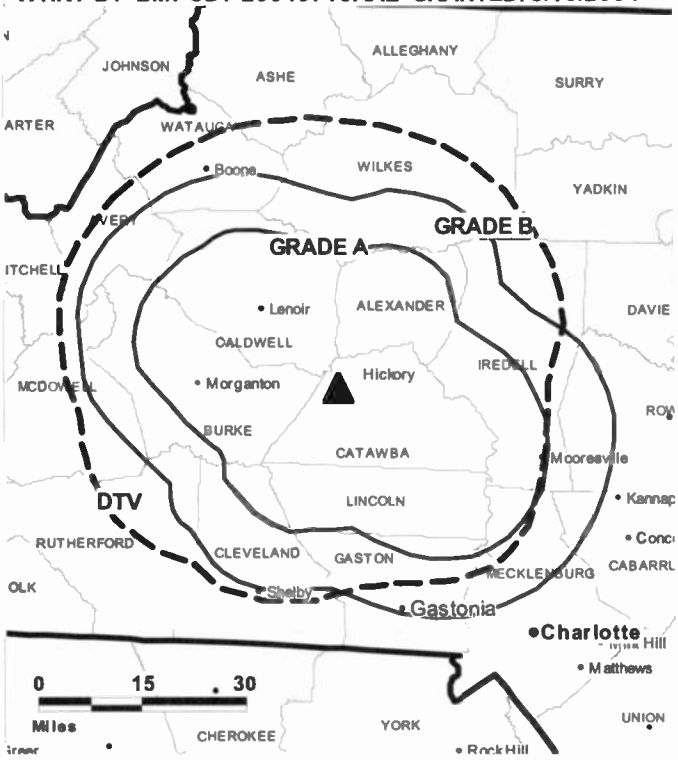

© 2008 Warren Communications News

Eric Stafford, Promotion & Production Manager.

Jason Savage, Sports Director.

City of License: Hickory. **Station DMA:** Charlotte, NC. **Rank:** 25.

Nielsen Data: Not available.

WHKY-TV

Ch. 14

Network Service: IND.

Licensee: Long Communications LLC, 526 Main Ave. SE, Hickory, NC 28602-1103.

Studio: 526 Main Ave. SE, Hickory, NC 28602-1103.

Mailing Address: 526 Main Ave. SE, Hickory, NC 28602.

Phone: 828-322-5115. **Fax:** 828-322-8256.

E-mail: JLong@whky.com

Web Site: http://www.whky.com

Technical Facilities: Channel No. 14 (470-476 MHz). Authorized power: 2000-kw max. visual, aural. Antenna: 597-ft above av. terrain, 462-ft. above ground, 1631-ft. above sea level.

Latitude	35°	43'	59"
Longitude	81°	19'	51"

Note: Latitude and longitude coordinates shown are based on the North American Datum of 1927 (NAD 27) as currently required by the Mass Media Bureau of the FCC.

Multichannel TV Sound: Stereo and separate audio program.

AM Affiliate: WHKY, 50-kw, 1290 kHz News/Talk Format.

Ownership: Long Communications LLC (Group Owner).

Began Operation: February 14, 1968.

Represented (legal): Hardy, Carey, Chautin & Balkin LLP.

Personnel:

Tom Long, General Manager & Engineering Director.

Jeff Long, Station & Program Director.

Jim Carr, General Sales Manager.

Jim Karas, News Director.

Heather Isenhour, Office & Traffic Manager.

Eric Stafford, Promotion & Production Manager.

Jason Savage, Sports Director.

City of License: Hickory. **Station DMA:** Charlotte, NC. **Rank:** 25.

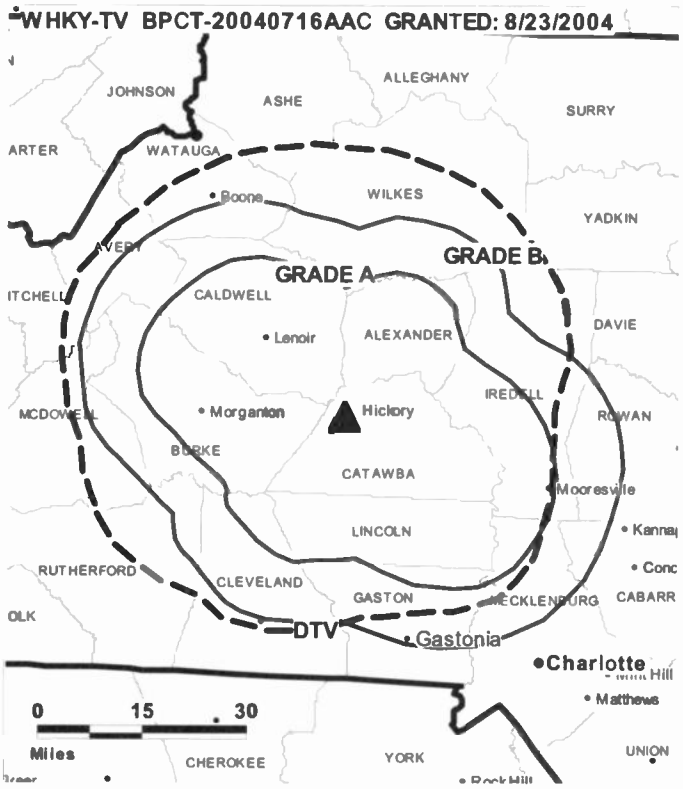

© 2008 Warren Communications News

Circulation © 2007 Nielsen. Coverage based on Nielsen study.

GrandTotal	Cable TV Households	Non-cable TV Households	Total TV Households
Estimated Station Totals *	0	29,030	29,030
Average Weekly Circulation (2007)	0	1,748	1,748
Average Daily Circulation (2007)			297

Station DMA Total	Cable TV Households	Non-cable TV Households	Total TV Households
Estimated Station Totals *	0	29,030	29,030
Average Weekly Circulation (2007)	0	1,748	1,748
Average Daily Circulation (2007)			297

*Estimated station totals are sums of the Nielsen TV and Cable TV household estimates for each county in which the station registers viewing of more than 5% as per the Nielsen Survey Methods.

WGHP

Ch. 8

Network Service: FOX.

Licensee: Fox Television Stations Inc., 5151 Wisconsin Ave NW, c/o Molly Pauker, Washington, DC 20016.

Studio: 2005 Francis St., High Point, NC 27263.

Mailing Address: HP-8, High Point, NC 27261.

Phone: 336-841-8888; 336-841-6397 (news). **Fax:** 336-841-8051.

E-mail: karen.adams@foxtv.com

Web Site: http://www.myfoxwghp.com

Technical Facilities: Channel No. 8 (180-186 MHz). Authorized power: 300-kw visual, aural. Antenna: 1306-ft above av. terrain, 1217-ft. above ground, 2001-ft. above sea level.

Latitude	35°	48'	46"
Longitude	79°	50'	29"

Note: Latitude and longitude coordinates shown are based on the North American Datum of 1927 (NAD 27) as currently required by the Mass Media Bureau of the FCC.

Multichannel TV Sound: Stereo and separate audio program.

Satellite Earth Stations: Transmitter Larcan; GE, 3.7-meter Ku-band; Comtech, 3.7-meter Ku-band; Andrew, 4.5-meter C-band; Microdyne, 7-meter Ku & C-band; Andrew, 7.1-meter Ku & C-band; Cyclesat receivers.

News Services: Sports News Satellite, Fox NewsEdge, Carolina News Network, AP.

Ownership: Fox Television Holdings Inc. (Group Owner).

Began Operation: October 14, 1963. Sale to Gulf Broadcast Group by Southern Broadcasting Co. approved by FCC June 16, 1978. Sale to Taft TV & Radio by Gulf approved by FCC May 30, 1985 (Television Digest, Vol. 25:5, 20, 22). Sale to Taft Broadcasting Partners LP approved by FCC October 2, 1987. Sale to Great American TV & Radio approved by FCC December 18, 1991 (Vol. 31:45). Sale to New World Communications Group approved by FCC July 15, 1994 (Vol. 34:19, 38, 42). Sale to present owner by New World Communications approved by FCC June 7, 1995.

Represented (sales): Fox Stations Sales Inc.

Represented (legal): Skadden, Arps, Slate, Meagher & Flom LLP.

Personnel:

Karen Adams, Vice President & General Manager.

RaMona Alexander, Vice President, Sales.

Ross Mason, Vice President, Engineering & Operations.

Karen Koutsky, Vice President, News.

Tim Taylor, Vice President, Creative Services.

Bob Ladka, Vice President, Finance & Administration.

Dawn Redding, Local Sales Manager.

Becky Austin, Accounting Manager.

Steve Palcsak, National Sales Manager.

Michael Allred, Engineering & Operations Manager.

Susan Davis, Program Director.

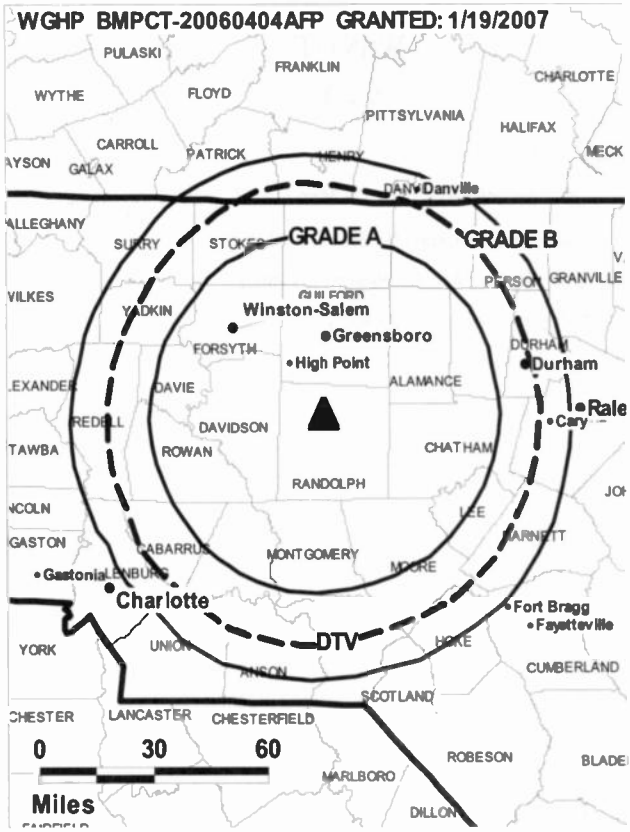

© 2008 Warren Communications News

Tammy LeGlue, Research Director.

Karen Mittman, Traffic Manager.

City of License: High Point.

Station DMA: Greensboro-High Point-Winston Salem, NC. **Rank:** 46.

Circulation © 2007 Nielsen. Coverage based on Nielsen study.

GrandTotal	Cable TV Households	Non-cable TV Households	Total TV Households
Estimated Station Totals *	474,200	385,560	859,760
Average Weekly Circulation (2007)	298,791	160,824	459,615
Average Daily Circulation (2007)			219,586

Station DMA Total	Cable TV Households	Non-cable TV Households	Total TV Households
Estimated Station Totals *	410,880	234,790	645,670
Average Weekly Circulation (2007)	290,152	139,237	429,389
Average Daily Circulation (2007)			209,852

Other DMA Total	Cable TV Households	Non-cable TV Households	Total TV Households
Estimated Station Totals *	63,320	150,770	214,090
Average Weekly Circulation (2007)	8,639	21,587	30,226
Average Daily Circulation (2007)			9,734

*Estimated station totals are sums of the Nielsen TV and Cable TV household estimates for each county in which the station registers viewing of more than 5% as per the Nielsen Survey Methods.

WGHP-DT

Ch. 35

Network Service: FOX.

Licensee: Fox Television Stations Inc., 5151 Wisconsin Ave NW, c/o Molly Pauker, Washington, DC 20016.

Studio: 2005 Francis St., High Point, NC 27263.

Mailing Address: HP-8, High Point, NC 27261.

Phone: 336-841-8888; 336-841-6397 (news). **Fax:** 336-841-8051.

E-mail: karen.adams@foxtv.com

Web Site: http://www.myfoxwghp.com

Technical Facilities: Channel No. 35 (596-602 MHz). Authorized power: 1000-kw max. visual, aural. Antenna: 1197-ft above av. terrain, 1109-ft. above ground, 1894-ft. above sea level.

Latitude	35°	48'	46"
Longitude	79°	50'	29"

Note: Latitude and longitude coordinates shown are based on the North American Datum of 1927 (NAD 27) as currently required by the Mass Media Bureau of the FCC.

Ownership: Fox Television Holdings Inc. (Group Owner).

Began Operation: March 25, 2002.

Represented (legal): Skadden, Arps, Slate, Meagher & Flom LLP.

Personnel:

Karen Adams, Vice President & General Manager.

RaMona Alexander, Vice President, Sales.

Bob Ladka, Vice President, Finance & Administration.

Karen Koutsky, Vice President, News.

Ross Mason, Vice President, Engineering & Operations.

Tim Taylor, Vice President, Creative Services.

Steve Palcsak, National Sales Manager.

Dawn Redding, Local Sales Manager.

Michael Allred, Engineering & Operations Manager.

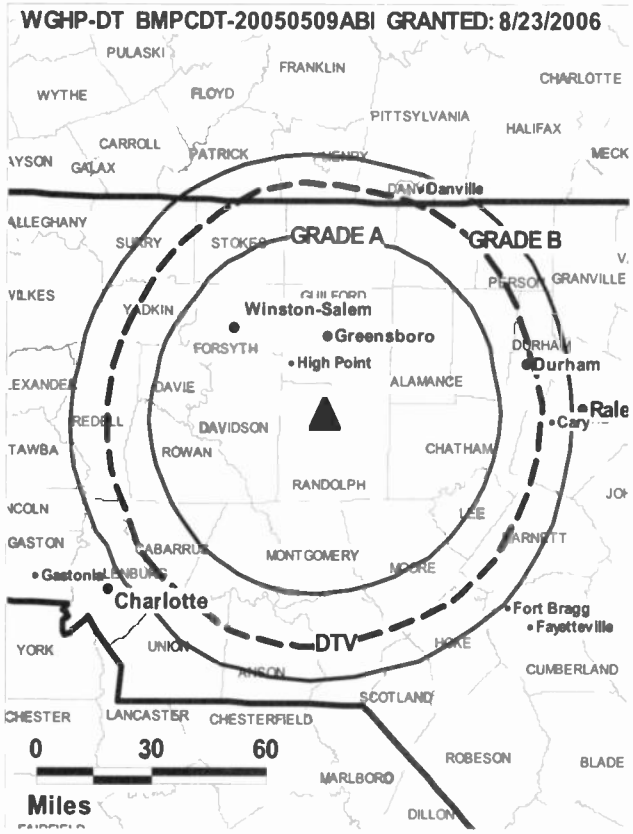

© 2008 Warren Communications News

Susan Davis, Program Director.

Tammy LeGlue, Research Director.

Karen Mittman, Traffic Manager.

Becky Austin, Accounting Manager.

City of License: High Point.

Station DMA: Greensboro-High Point-Winston Salem, NC. **Rank:** 46.

Nielsen Data: Not available.

WPXU-DT

Ch. 34

Network Service: MNT, ION.

Licensee: Paxson Jacksonville License Inc., 601 Clearwater Park Rd., West Palm Beach, FL 33401-6233.

Studio: 1301 S. Glenburnie Rd., New Bern, NC 28562.

Mailing Address: 1301 S. Glenburnie Rd., New Bern, NC 28562.

Phone: 877-391-6216. **Fax:** 252-633-7851.

Web Site: http://www.ionline.tv

Technical Facilities: Channel No. 34 (590-596 MHz). Authorized power: 600-kw max. visual, aural. Antenna: 653-ft above av. terrain, 640-ft. above ground, 669-ft. above sea level.

Latitude	34°	31'	10"
Longitude	77°	26'	52"

Note: Latitude and longitude coordinates shown are based on the North American Datum of 1927 (NAD 27) as currently required by the Mass Media Bureau of the FCC.

Ownership: ION Media Networks Inc. (Group Owner).

Began Operation: September 1, 2002. Standard Definition.

Represented (legal): Dow Lohnes PLLC.

Personnel:

Johnny Lewis, General Manager.

Phillip Brinson, Master Control Operator.

Lisa Stroud, Business Manager.

Tammy Mason, Traffic Manager.

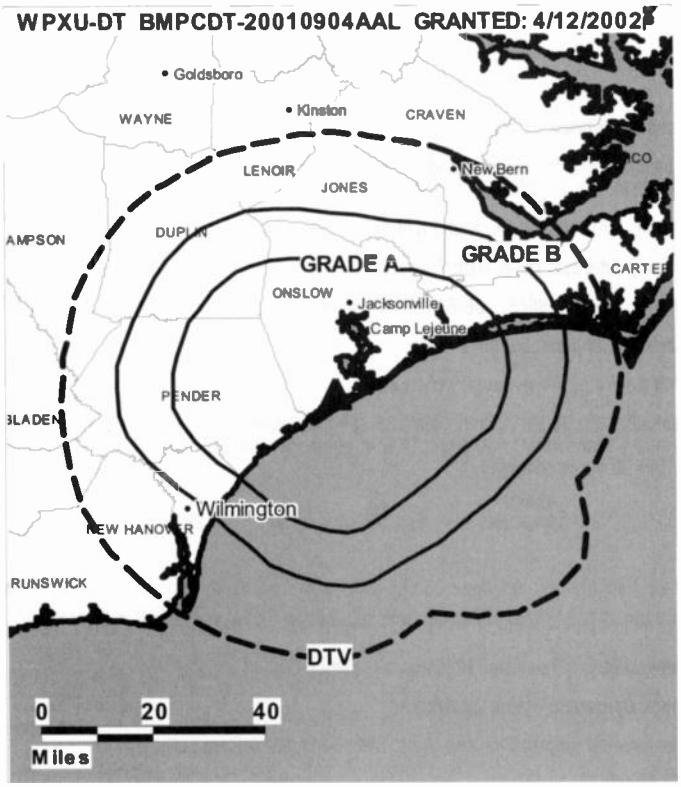

© 2008 Warren Communications News

City of License: Jacksonville. **Station DMA:** Greenville-New Bern-Washington, NC.

Rank: 105.

Nielsen Data: Not available.

WPXU-TV
Ch. 35
(Satellite of WEPX, Greenville)

Network Service: MNT, ION.

Licensee: Paxson Jacksonville License Inc., 601 Clearwater Park Rd., West Palm Beach, FL 33401-6233.

Studio: 1301 S. Glenburnie Rd., New Bern, NC 28562.

Mailing Address: 1301 S. Glenburnie Rd., New Bern, NC 28562.

Phone: 877-391-6216. **Fax:** 252-633-7851.

Web Site: http://www.ionline.tv

Technical Facilities: Channel No. 35 (596-602 MHz). Authorized power: 1910-kw max. visual, aural. Antenna: 653-ft above av. terrain, 640-ft. above ground, 669-ft. above sea level.

Latitude	34°	31'	10"
Longitude	77°	26'	52"

Transmitter: 2.2-mi. SSW of Hwys. 210 & 172 intersection.

Note: Latitude and longitude coordinates shown are based on the North American Datum of 1927 (NAD 27) as currently required by the Mass Media Bureau of the FCC.

Ownership: ION Media Networks Inc. (Group Owner).

Began Operation: July 26, 1999. Transfer to CIG Media LLC pends. Sale to present owner from GOCOM Communications LLC approved by FCC October 1, 1999.

Represented (legal): Dow Lohnes PLLC.

Personnel:

Johnny Lewis, General Manager.

Philip Brinson, Master Control Operator.

Lisa Stroud, Business Manager.

Tammy Mason, Traffic Manager.

City of License: Jacksonville. **Station DMA:** Greenville-New Bern-Washington, NC.

Rank: 105.

Communications Daily
Warren Communications News
Get the industry standard FREE —
For a no-obligation trial call 800-771-9202 or visit www.warren-news.com

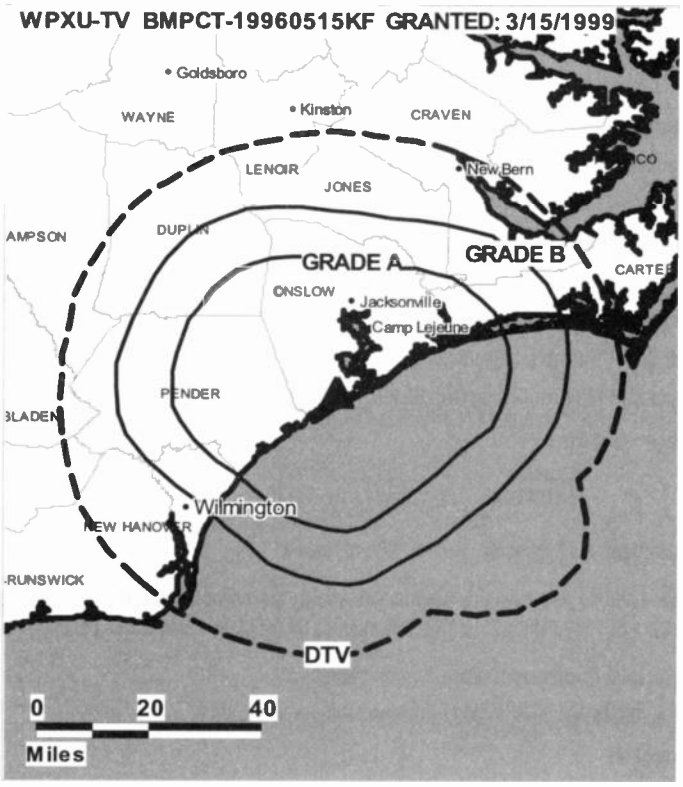

© 2008 Warren Communications News

Circulation © 2007 Nielsen. Coverage based on Nielsen study.

GrandTotal	Cable TV Households	Non-cable TV Households	Total TV Households
Estimated Station Totals *	23,220	21,330	44,550
Average Weekly Circulation (2007)	2,113	1,277	3,390
Average Daily Circulation (2007)			883

Station DMA Total	Cable TV Households	Non-cable TV Households	Total TV Households
Estimated Station Totals *	23,220	12,090	35,310
Average Weekly Circulation (2007)	2,113	750	2,863
Average Daily Circulation (2007)			772

Other DMA Total	Cable TV Households	Non-cable TV Households	Total TV Households
Estimated Station Totals *	0	9,240	9,240
Average Weekly Circulation (2007)	0	527	527
Average Daily Circulation (2007)			111

*Estimated station totals are sums of the Nielsen TV and Cable TV household estimates for each county in which the station registers viewing of more than 5% as per the Nielsen Survey Methods.

WAXN-DT
Ch. 50

Network Service: IND.

Licensee: WSOC Television Inc., 6205 Peachtree Dunwoody Rd, Atlanta, GA 30328.

Studio: 1901 N Tryon St, Charlotte, NC 28206.

Mailing Address: PO Box 34665, Charlotte, NC 28234.

Phone: 704-338-9999. **Fax:** 704-335-4941.

E-mail: elaine.farias@wsoc-tv.com

Web Site: http://www.action64.com

Technical Facilities: Channel No. 50 (686-692 MHz). Authorized power: 200-kw max. visual, aural. Antenna: 1155-ft above av. terrain, 1011-ft. above ground, 1867-ft. above sea level.

Latitude	35°	15'	41"
Longitude	80°	43'	38"

Transmitter: N of Plaza Ext., 1.4-mi. SSE of Newell.

Note: Latitude and longitude coordinates shown are based on the North American Datum of 1927 (NAD 27) as currently required by the Mass Media Bureau of the FCC.

Ownership: Cox Enterprises Inc. (Group Owner).

Began Operation: April 1, 2002. Standard Definition.

Personnel:

Lee Armstrong, Vice President & General Manager.

Chad Kemper, General Sales Manager.

Colleen Kirk, National Sales Manager.

Robin Whitmeyer, News Director.

Ted Hand, Chief Engineer.

Shawn Pack, Controller.

Kay Hall, Program Director.

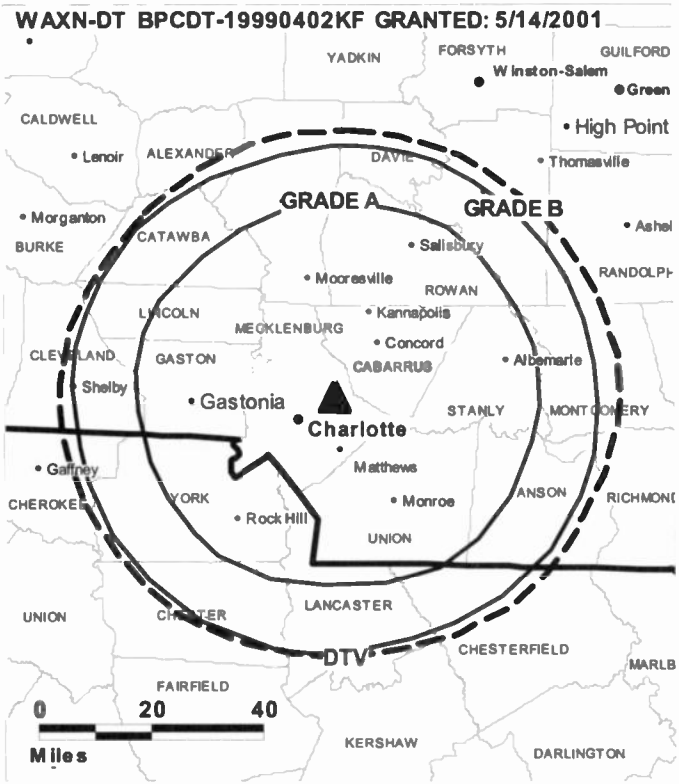

© 2008 Warren Communications News

Mike Sussman, Promotion.

Kierstin Boujlil, Traffic Manager.

City of License: Kannapolis. **Station OMA:** Charlotte, NC. **Rank:** 25.

Nielsen Data: Not available.

WAXN-TV
Ch. 64

Network Service: IND.

Licensee: WSOC Television Inc., 6205 Peachtree Dunwoody Rd, Atlanta, GA 30328.

Studio: 1901 N Tryon St, Charlotte, NC 28206.

Mailing Address: PO Box 34665, Charlotte, NC 28234.

Phone: 704-338-9999. **Fax:** 704-335-4941.

E-mail: elaine.farias@wsoc-tv.com

Web Site: http://www.action64.com

Technical Facilities: Channel No. 64 (770-776 MHz). Authorized power: 1900-kw max. visual, aural. Antenna: 984-ft above av. terrain, 840-ft. above ground, 1696-ft. above sea level.

Latitude	35°	15'	41"
Longitude	80°	43'	38"

Transmitter: 1.4-mi. SSE of Newell.

Note: Latitude and longitude coordinates shown are based on the North American Datum of 1927 (NAD 27) as currently required by the Mass Media Bureau of the FCC.

Ownership: Cox Enterprises Inc. (Group Owner).

Began Operation: October 15, 1994. Sale to Kannapolis Television Co. by Community Action Communications approved by FCC October 31, 1995. Sale to present owner by Kannapolis Television Co. approved by FCC January 31, 2000.

Represented (sales): TeleRep Inc.

Represented (legal): Dow Lohnes PLLC.

Personnel:

Lee Armstrong, Vice President & General Manager.

Chad Kemper, General Sales Manager.

Colleen Kirk, National Sales Manager.

Robin Whitmeyer, News Director.

Ted Hand, Chief Engineer.

Shawn Pack, Controller.

Kay Hall, Program Director.

Mike Sussman, Promotion.

Kierstin Boujili, Traffic Manager.

City of License: Kannapolis. **Station DMA:** Charlotte, NC. **Rank:** 25.

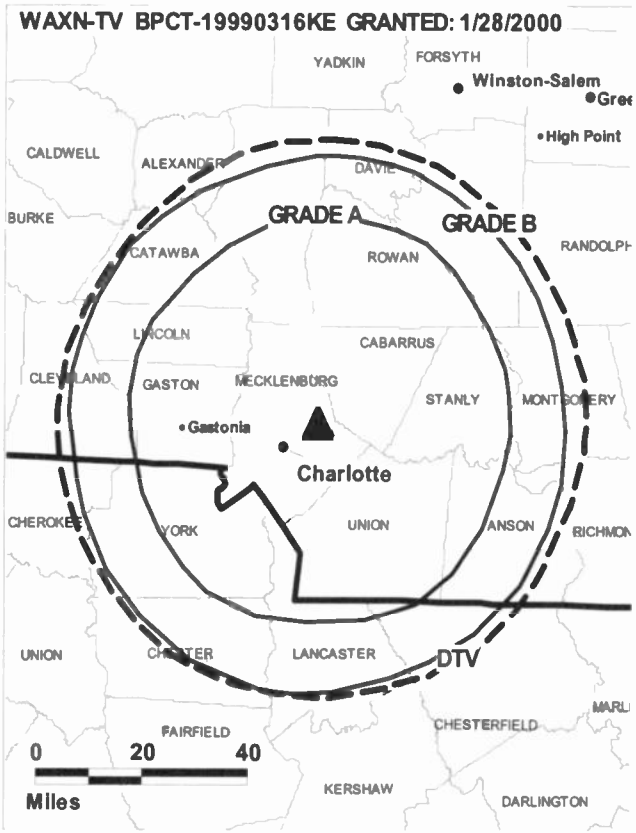

© 2008 Warren Communications News

Circulation © 2007 Nielsen. Coverage based on Nielsen study.

GrandTotal	Cable TV Households	Non-cable TV Households	Total TV Households
Estimated Station Totals *	645,600	390,250	1,035,850
Average Weekly Circulation (2007)	173,450	79,313	252,763
Average Daily Circulation (2007)			89,621

Station DMA Total	Cable TV Households	Non-cable TV Households	Total TV Households
Estimated Station Totals *	645,600	390,250	1,035,850
Average Weekly Circulation (2007)	173,450	79,313	252,763
Average Daily Circulation (2007)			89,621

*Estimated station totals are sums of the Nielsen TV and Cable TV household estimates for each county in which the station registers viewing of more than 5% as per the Nielsen Survey Methods.

WCWG
Ch. 20

Network Service: CW.

Licensee: WTWB License LLC, 500 S. Chinowth Rd., Visalia, CA 93277.

Studio: 622-G Guilford College Rd., Greensboro, NC 27409.

Mailing Address: 622-G Guilford College Rd., Greensboro, NC 27409.

Phone: 336-510-2020. **Fax:** 336-517-2020.

E-mail: jmandel@pappastv.com

Web Site: http://www.wcwg20.com/

Technical Facilities: Channel No. 20 (506-512 MHz). Authorized power: 5000-kw max. visual, aural. Antenna: 1890-ft above av. terrain, 1873-ft. above ground, 2612-ft. above sea level.

Latitude	35°	52'	02"
Longitude	79°	49'	26"

Transmitter: 7493 Walker Mill Rd., Randleman.

Note: Latitude and longitude coordinates shown are based on the North American Datum of 1927 (NAD 27) as currently required by the Mass Media Bureau of the FCC.

Satellite Earth Station: Transmitter Harris; Paraclipse, 4.5-meter Ku & C-band; Standard Communications, M/A-Com, Harris receivers.

SNG Mobile Dish: 2 mesh dishes, .

Ownership: Pappas Telecasting Companies (Group Owner).

Began Operation: April 2, 1986. Sale to present owner by Christian TV Network approved by FCC February 9, 1996.

Represented (sales): TeleRep Inc.

Represented (legal): Paul, Hastings, Janofsky & Walker LLP.

Personnel:

Rosalie Drake, General Manager.

Charlsie Moore, Sales Manager.

Mindy Blume, National Sales Manager.

Don Moore, Chief Engineer.

Donna Nealy, Business Manager.

David Edrington, Program Director & Production Manager.

Jason Mandel, Marketing & Promotion Director.

Eduardo Zuniga, Traffic Manager.

City of License: Lexington. **Station DMA:** Greensboro-High Point-Winston Salem, NC.

Rank: 46.

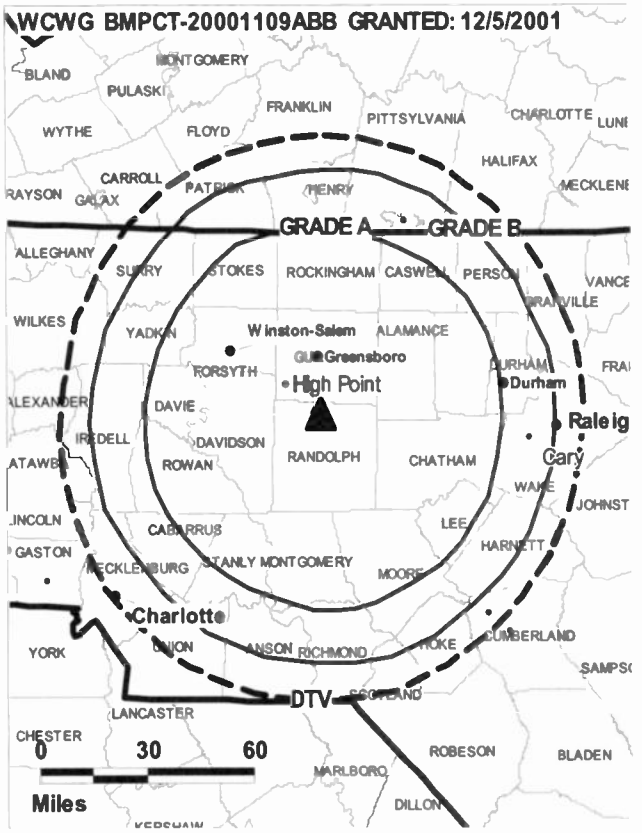

© 2008 Warren Communications News

Circulation © 2007 Nielsen. Coverage based on Nielsen study.

GrandTotal	Cable TV Households	Non-cable TV Households	Total TV Households
Estimated Station Totals *	410,880	337,930	748,810
Average Weekly Circulation (2007)	106,992	72,637	179,629
Average Daily Circulation (2007)			60,987

Station DMA Total	Cable TV Households	Non-cable TV Households	Total TV Households
Estimated Station Totals *	410,880	234,790	645,670
Average Weekly Circulation (2007)	106,992	63,399	170,391
Average Daily Circulation (2007)			59,529

Other DMA Total	Cable TV Households	Non-cable TV Households	Total TV Households
Estimated Station Totals *	0	103,140	103,140
Average Weekly Circulation (2007)	0	9,238	9,238
Average Daily Circulation (2007)			1,458

*Estimated station totals are sums of the Nielsen TV and Cable TV household estimates for each county in which the station registers viewing of more than 5% as per the Nielsen Survey Methods.

WCWG-DT
(formerly WTWB-DT)
Ch. 19

Network Service: CW.

Licensee: WTWB License LLC, 500 S. Chinowth Rd., Visalia, CA 93277-1617.

Studio: 622-G Guilford College Rd., Greensboro, NC 27409.

Mailing Address: 622-G Guilford College Rd., Greensboro, NC 27409.

Phone: 336-510-2020. **Fax:** 336-517-2020.

E-mail: jmandel@pappastv.com

Web Site: http://www.wcwg20.com/

Technical Facilities: Channel No. 19 (500-506 MHz). Authorized power: 800-kw max. visual, aural. Antenna: 1890-ft above av. terrain, 1873-ft. above ground, 2612-ft. above sea level.

Latitude	35°	52'	02"
Longitude	79°	49'	26"

Note: Latitude and longitude coordinates shown are based on the North American Datum of 1927 (NAD 27) as currently required by the Mass Media Bureau of the FCC.

Ownership: Pappas Telecasting Companies (Group Owner).

Began Operation: Station operating; no on-air date

Represented (sales): TeleRep Inc.

Personnel:

Rosalie Drake, General Manager.

Charlsie Moore, Sales Manager.

Mindy Blume, National Sales Manager.

Don Moore, Chief Engineer.

Donna Nealy, Business Manager.

David Edrington, Program Director & Production Manager.

Jason Mandel, Marketing & Promotion Director.

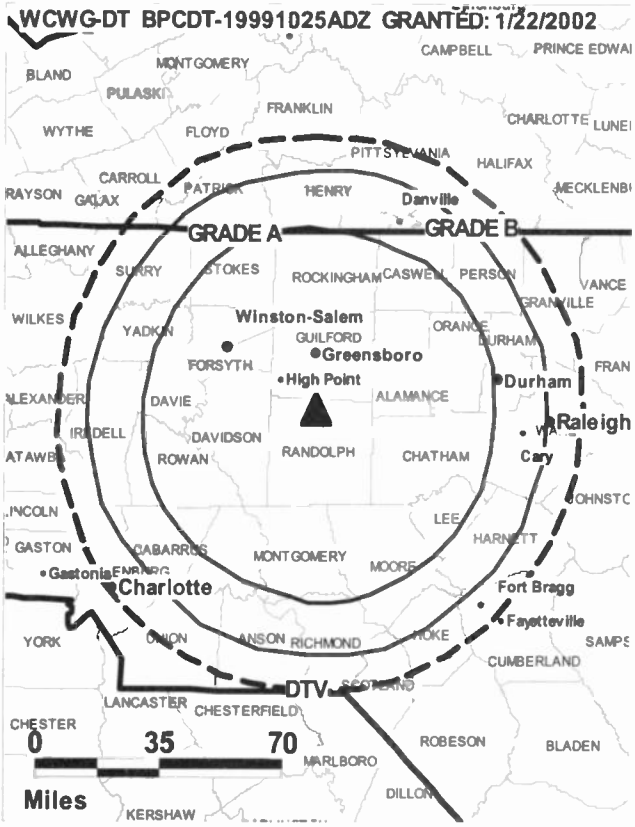

© 2008 Warren Communications News

Eduardo Zuniga, Traffic Manager.

City of License: Lexington. **Station DMA:** Greensboro-High Point-Winston Salem, NC.

Rank: 46.

Nielsen Data: Not available.

WSKY-DT

Ch. 4

Network Service: IND.

Licensee: Sky Television LLC, PO Box 269, Kitty Hawk, NC 27949.

Studio: 258-B Foster Forbes Rd., Powells Point, NC 27966.

Mailing Address: PO Box 269, Kitty Hawk, NC 27949.

Phone: 252-491-4242; 800-414-0911. **Fax:** 252-491-9277.

E-mail: programming@wsky4.com

Web Site: http://www.wsky4.com

Technical Facilities: Channel No. 4 (66-72 MHz). Authorized power: 100-kw visual, aural. Antenna: 1030-ft above av. terrain, 1034-ft. above ground, 1030-ft. above sea level.

Latitude	36°	08'	08"
Longitude	75°	49'	28"

Holds CP for change to 12-kw visual, 899-ft above av. terrain, 899-ft. above ground, 912-ft. above sea level; lat. 36° 31' 14.45", long. 76° 18' 16.22", BMPCDT-20060627ACO.

Note: Latitude and longitude coordinates shown are based on the North American Datum of 1927 (NAD 27) as currently required by the Mass Media Bureau of the FCC.

Ownership: Sky Television LLC.

Began Operation: October 1, 2001. Sale to present owner by DanBeth Communications Inc. approved by FCC August 19, 2002. Station ceased analog operations after deciding to flash-cut to digital rather than renew the lease to its analog facilities. March 2007 high winds destroyed transmitter facilities; station is currently silent.

Personnel:

Glenn V. Holterhaus, President & General Manager.

Jackie Smullen, Vice President, Business & Traffic Manager.

Tom Powers, Operations Manager & Chief Engineer.

Ruthi Lee, General Sales Manager.

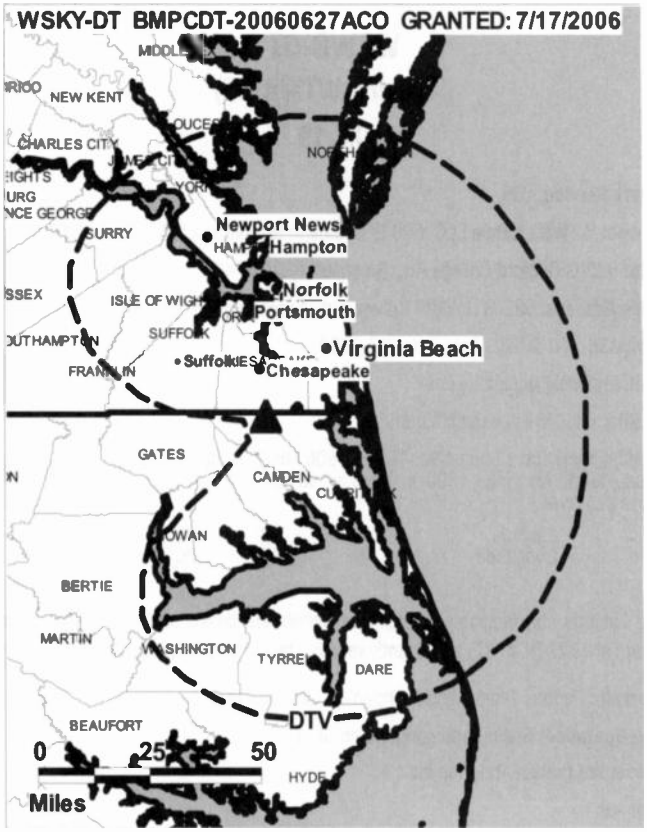

© 2008 Warren Communications News

Ed Marlowe, Program Director.

City of License: Manteo. **Station DMA:** Norfolk-Portsmouth-Newport News, VA.

Rank: 42.

Nielsen Data: Not available.

WFXI
Ch. 8
(Operates satellite WYDO, Greenville)

Network Service: FOX.

Licensee: Piedmont Television of Eastern Carolina License LLC, 7621 Little Ave, Suite 506, Charlotte, NC 28226.

Studio: 5441 Hwy 70 E, Morehead City, NC 28557.

Mailing Address: PO Box 2069, Morehead City, NC 28557.

Phone: 252-240-0888; 800-849-3699. **Fax:** 252-240-2028.

E-mail: gdean@fox8fox14.com

Web Site: http://www.fox8fox14.com

Technical Facilities: Channel No. 8 (180-186 MHz). Authorized power: 316-kw visual, 31.6-kw aural. Antenna: 817-ft above av. terrain, 810-ft. above ground, 817-ft. above sea level.

Latitude	34°	52'	53"
Longitude	76°	30'	23"

Holds CP for change to; lat. 34°53'01.0", long. 76°30'22.2", BPCT-20070215ABK.

Note: Latitude and longitude coordinates shown are based on the North American Datum of 1927 (NAD 27) as currently required by the Mass Media Bureau of the FCC.

Multichannel TV Sound: Stereo only.

Satellite Earth Station: Transmitter Harris; Comtech, 5-meter Ku & C-band; Agile Omni receivers.

Ownership: Piedmont Television Holdings LLC (Group Owner).

Began Operation: November 6, 1989. Merger of GOCOM Communications LLC with Grapevine Communications Inc. to form GOCOM Holdings LLC approved by FCC November 1, 1999. GOCOM Holdings LLC later renamed Piedmont Television Holdings LLC. Sale to Esteem Broadcasting of North Carolina LLC (David L. Bailey) pends.

Represented (sales): Millennium Sales & Marketing.

Represented (legal): Fletcher, Heald & Hildreth PLC.

Represented (engineering): Lawrence Behr Associates Inc.

Personnel:

Don Fisher, General Manager.

Lisa Leonard, Sales Director.

Jennifer Hagan, National Sales Manager.

Ed Schmidt, Chief Engineer.

Cindy Zepeda, Business Manager.

Linda Murphy, Program Manager.

Walt Young, Promotion Director.

Scott Foley, Production Manager.

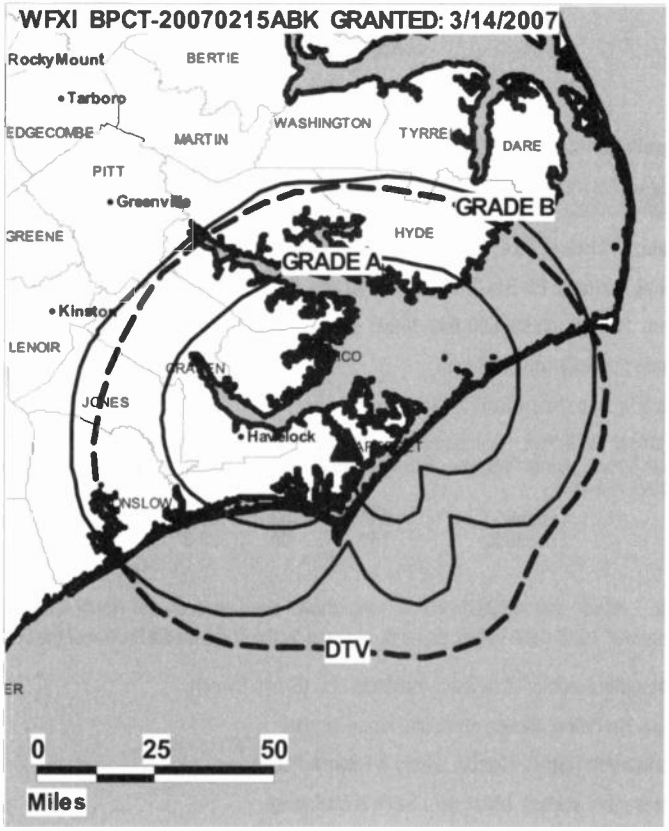

© 2008 Warren Communications News

Ron Taintor, Creative Services Director.

Lisa Reed, Traffic Manager.

City of License: Morehead City. **Station DMA:** Greenville-New Bern-Washington, NC.

Rank: 105.

Circulation © 2007 Nielsen. Coverage based on Nielsen study.

GrandTotal	Cable TV Households	Non-cable TV Households	Total TV Households
Estimated Station Totals *	98,700	102,650	201,350
Average Weekly Circulation (2007)	45,683	17,396	63,079
Average Daily Circulation (2007)			20,559

Station DMA Total	Cable TV Households	Non-cable TV Households	Total TV Households
Estimated Station Totals *	98,700	102,650	201,350
Average Weekly Circulation (2007)	45,683	17,396	63,079
Average Daily Circulation (2007)			20,559

*Estimated station totals are sums of the Nielsen TV and Cable TV household estimates for each county in which the station registers viewing of more than 5% as per the Nielsen Survey Methods.

WFXI-DT
Ch. 24

Network Service: MNT, FOX.

Grantee: Piedmont Television of Eastern Carolina License LLC, 7621 Little Ave., Suite 506, Charlotte, NC 28226.

Studio: 5441 Hwy. 70 E, Morehead City, NC 28557.

Mailing Address: PO Box 2069, Morehead City, NC 28557.

Phone: 252-240-0888; 800-849-3699. **Fax:** 252-240-2028.

E-mail: gdean@fox8fox14.com

Web Site: http://www.fox8fox14.com

Technical Facilities: Channel No. 24 (530-536 MHz). Authorized power: 1000-kw max. visual, aural. Antenna: 709-ft above av. terrain, 705-ft. above ground, 710-ft. above sea level.

Latitude	34°	53'	01.0"
Longitude	76°	30'	22.3"

Note: Latitude and longitude coordinates shown are based on the North American Datum of 1927 (NAD 27) as currently required by the Mass Media Bureau of the FCC.

Ownership: Piedmont Television Holdings LLC (Group Owner).

Began Operation: Station operating; no on-air date

Represented (legal): Fletcher, Heald & Hildreth PLC.

Represented (sales): Millennium Sales & Marketing.

Personnel:

Don Fisher, General Manager.

Lisa Leonard, Sales Director.

Jennifer Hagan, National Sales Manager.

Ed Schmidt, Chief Engineer.

Cindy Zepeda, Business Manager.

Linda Murphy, Program Manager.

Wait Young, Promotion Director.

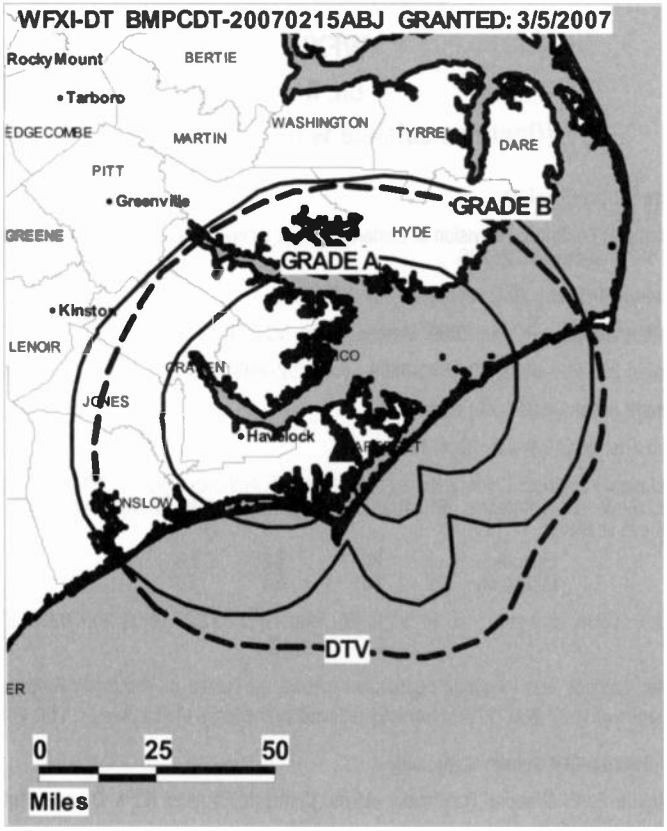

© 2008 Warren Communications News

Scott Foley, Production Manager.

Ron Taintor, Creative Services Director.

Lisa Reed, Traffic Manager.

City of License: Morehead City. **Station DMA:** Greenville-New Bern-Washington, NC.

Rank: 105.

Nielsen Data: Not available.

WCTI-DT
Ch. 48

Network Service: ABC.

Licensee: Newport License Holdings Inc., 280 Park Ave, 25th Floor, E Tower, New York, NY 10017.

Studio: 225 Glenburnie Dr., New Bern, NC 28561.

Mailing Address: PO Box 12325, New Bern, NC 28561.

Phone: 252-638-1212. **Fax:** 252-637-4141.

E-mail: jim@wcti12.com

Web Site: http://www.wcti12.com

Technical Facilities: Channel No. 48 (674-680 MHz). Authorized power: 161-kw max. visual, aural. Antenna: 1778-ft above av. terrain, 1775-ft. above ground, 1821-ft. above sea level.

Latitude	35°	06'	15"
Longitude	77°	20'	12"

Note: Latitude and longitude coordinates shown are based on the North American Datum of 1927 (NAD 27) as currently required by the Mass Media Bureau of the FCC.

Ownership: Bonten Media Group LLC.

Began Operation: March 1, 2001. Standard Definition.

Represented (legal): Covington & Burling.

Represented (sales): Continental Television Sales.

Personnel:

Jim Ottolin, Vice President & General Manager.

Bill Poole, General Sales Manager.

Jim Woltjen, National Sales Manager.

Ingrid Johansen, News Director.

Ken Hughes, Chief Engineer.

Theresa Mueller, Business Manager.

Carolyn Stevens, Program Director.

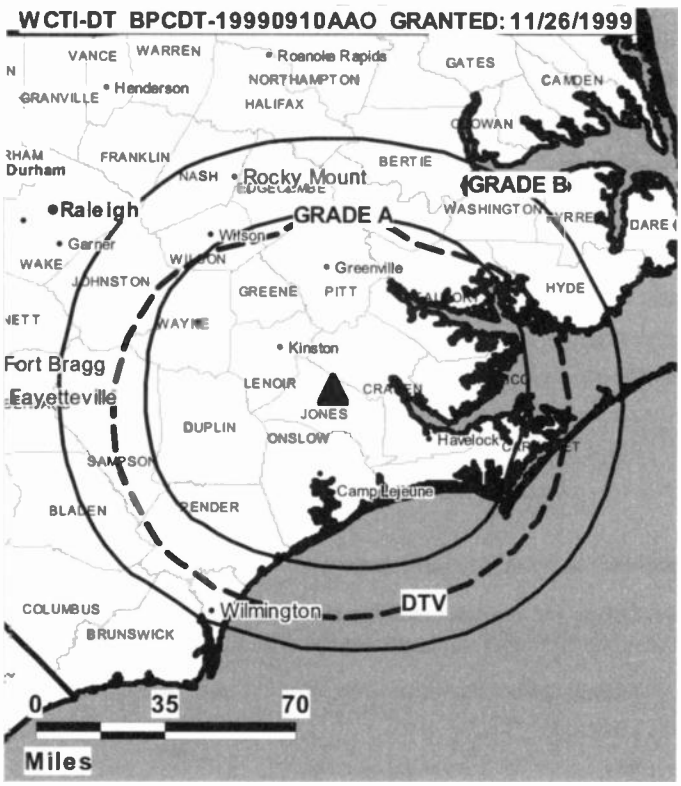

© 2008 Warren Communications News

Dan Flaxer, Promotion Director.

Erik Hardtle, Production & Web Operations Director.

Nancy Hughes, Traffic Manager.

City of License: New Bern. **Station DMA:** Greenville-New Bern-Washington, NC.

Rank: 105.

Nielsen Data: Not available.

WCTI-TV
Ch. 12

Network Service: ABC.

Licensee: Newport License Holdings Inc., 280 Park Ave, 25th Floor, E Tower, New York, NY 10017.

Studio: 225 Glenburnie Dr., New Bern, NC 28561.

Mailing Address: PO Box 12325, New Bern, NC 28561.

Phone: 252-638-1212. **Fax:** 252-637-4141.

E-mail: jim@wcti12.com

Web Site: http://www.wcti12.com

Technical Facilities: Channel No. 12 (204-210 MHz). Authorized power: 316-kw visual, 31.6-kw aural. Antenna: 1940-ft above av. terrain, 1999-ft. above ground, 2049-ft. above sea level.

Latitude	35°	06'	15"
Longitude	77°	20'	12"

Transmitter: State Hwy. 41, N of Trenton.

Note: Latitude and longitude coordinates shown are based on the North American Datum of 1927 (NAD 27) as currently required by the Mass Media Bureau of the FCC.

Satellite Earth Station: Transmitter Harris; ADM, 6.1-meter; Avcom receivers.

News Service: AP.

Ownership: Bonten Media Group LLC (Group Owner).

Began Operation: September 7, 1963. Transfer to present owner by Newport License Holdings Inc. approved by FCC April 24, 2007. Sale to Newport License Holdings Inc. by Lamco Communications Inc. approved by FCC April 29, 2004. Sale to Lamco Communications Inc. by Diversified Communications approved by FCC August 2, 1993. Sale to Diversified by Heritage Broadcasting approved by FCC February 24, 1986. Sale to Heritage by Malrite Communications Group approved by FCC June 7, 1983. Sale to Malrite by Continental TV approved by FCC October 14, 1976. Sale to Continental TV by Piedmont TV Corp. (Nathan Frank & Thomsland Inc.) approved by FCC April 15, 1969.

Represented (sales): Continental Television Sales.

Represented (legal): Covington & Burling.

Personnel:

Jim Ottolin, Vice President & General Manager.

Bill Poole, General Sales Manager.

Jim Woltjen, National Sales Manager.

Ingrid Johansen, News Director.

Ken Hughes, Chief Engineer.

Theresa Mueller, Business Manager.

Carolyn Stevens, Program Director.

Dan Flaxer, Promotion Director.

Erik Hardtle, Production & Web Operations Director.

Nancy Hughes, Traffic Manager.

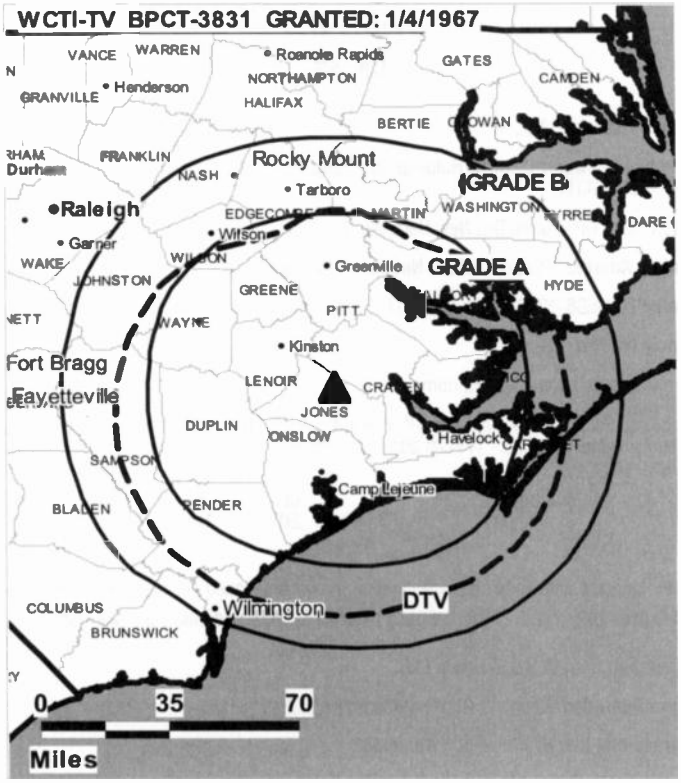

© 2008 Warren Communications News

City of License: New Bern. **Station DMA:** Greenville-New Bern-Washington, NC.

Rank: 105.

Circulation © 2007 Nielsen. Coverage based on Nielsen study.

GrandTotal	Cable TV Households	Non-cable TV Households	Total TV Households
Estimated Station Totals *	184,340	165,180	349,520
Average Weekly Circulation (2007)	101,337	58,780	160,117
Average Daily Circulation (2007)			77,125

Station DMA Total	Cable TV Households	Non-cable TV Households	Total TV Households
Estimated Station Totals *	154,550	105,260	259,810
Average Weekly Circulation (2007)	98,057	53,641	151,698
Average Daily Circulation (2007)			74,766

Other DMA Total	Cable TV Households	Non-cable TV Households	Total TV Households
Estimated Station Totals *	29,790	59,920	89,710
Average Weekly Circulation (2007)	3,280	5,139	8,419
Average Daily Circulation (2007)			2,359

*Estimated station totals are sums of the Nielsen TV and Cable TV household estimates for each county in which the station registers viewing of more than 5% as per the Nielsen Survey Methods.

WLFL
Ch. 22

Network Service: CW.

Licensee: WLFL Licensee LLC, 10706 Beaver Dam Rd., Cockeysville, MD 21030.

Studio: 3012 Highwoods Blvd., Suite 101, Raleigh, NC 27604.

Mailing Address: 3012 Highwoods Blvd., Suite 101, Raleigh, NC 27604.

Phone: 919-872-9535. **Fax:** 919-878-3877.

E-mail: ndavis@wlfl.sbgnet.com

Web Site: http://www.wlfl22.com

Technical Facilities: Channel No. 22 (518-524 MHz). Authorized power: 5000-kw max. visual, 500-kw aural. Antenna: 1675-ft above av. terrain, 1545-ft. above ground, 2015-ft. above sea level.

Latitude	35°	42'	51.5"
Longitude	78°	49'	00.5"

Transmitter: 1700-ft. W of intersection of Hwys. 1379 & 1010, 1.5-mi. SE of Apex.

Note: Latitude and longitude coordinates shown are based on the North American Datum of 1927 (NAD 27) as currently required by the Mass Media Bureau of the FCC.

Multichannel TV Sound: Stereo only.

Satellite Earth Station: AFC, 3-meter Ku-band; Microdyne, M/A-Com, Gardiner receivers.

LMA: Local marketing agreement with WRDC (M), Durham.

Ownership: Sinclair Broadcast Group Inc. (Group Owner).

Began Operation: December 18, 1981. Sale to S & F Communications by N. Grant Cotton, et al., approved by FCC December 21, 1984 but not consummated (Television Digest, Vol. 24:39). Sale to TVX Broadcast Group by Family TV Corp. approved by FCC February 10, 1986 (Vol. 25:50; 26:17). Sale to Paramount Group approved by FCC in 1989 (Vol. 29:38). Sale to present owner by Paramount Group approved by FCC November 22, 1994 (Vol. 34:33, 43).

Represented (sales): Millennium Sales & Marketing.

Represented (legal): Pillsbury Winthrop Shaw Pittman LLP.

Personnel:

Neal Davis, General Manager & General Sales Manager.

T. J. Dula, Local Sales Manager.

Gary Todd, Chief Engineer.

Richard Bellamy, Business Manager.

Scott Bradsher, Program Director.

Kim Rivenbark, Promotion Manager.

Valerie Venable, Production Director.

Sandy Rudd, Traffic Manager.

City of License: Raleigh. **Station DMA:** Raleigh-Durham (Fayetteville), NC. **Rank:** 28.

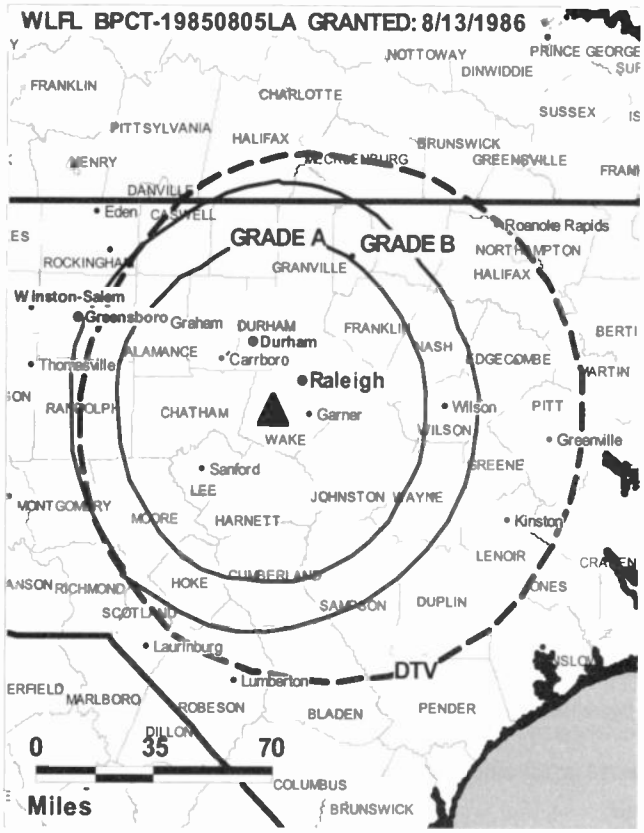

© 2008 Warren Communications News

Circulation © 2007 Nielsen. Coverage based on Nielsen study.

GrandTotal	Cable TV Households	Non-cable TV Households	Total TV Households
Estimated Station Totals *	590,950	472,560	1,063,510
Average Weekly Circulation (2007)	183,341	131,215	314,556
Average Daily Circulation (2007)			101,883

Station DMA Total	Cable TV Households	Non-cable TV Households	Total TV Households
Estimated Station Totals *	590,070	416,260	1,006,330
Average Weekly Circulation (2007)	183,266	126,902	310,168
Average Daily Circulation (2007)			100,510

Other DMA Total	Cable TV Households	Non-cable TV Households	Total TV Households
Estimated Station Totals *	880	56,300	57,180
Average Weekly Circulation (2007)	75	4,313	4,388
Average Daily Circulation (2007)			1,373

*Estimated station totals are sums of the Nielsen TV and Cable TV household estimates for each county in which the station registers viewing of more than 5% as per the Nielsen Survey Methods.

WLFL-DT
Ch. 57

Network Service: CW.

Grantee: WLFL Licensee Inc., 10706 Beaver Dam Rd., Cockeysville, MD 21030.

Studio: 3012 Highwoods Blvd., Suite 101, Raleigh, NC 27604.

Mailing Address: 3012 Highwoods Blvd., Suite 101, Raleigh, NC 27604.

Phone: 919-872-9535. **Fax:** 919-878-3877.

E-mail: ndavis@wtfl.sbgnet.com

Web Site: http://www.wtfl22.com

Technical Facilities: Channel No. 57 (728-734 MHz). Authorized power: 680-kw max. visual, aural. Antenna: 2001-ft above av. terrain, 1903-ft. above ground, 2264-ft. above sea level.

Latitude	35°	40'	28"
Longitude	78°	31'	40"

Note: Latitude and longitude coordinates shown are based on the North American Datum of 1927 (NAD 27) as currently required by the Mass Media Bureau of the FCC.

Ownership: Sinclair Broadcast Group Inc. (Group Owner).

Began Operation: November 1, 2002. Standard Definition. Station operating under Special Temporary Authority at 9.2 kw max. visual.

Represented (sales): Millennium Sales & Marketing.

Personnel:

Neal Davis, General Manager & General Sales Manager.

T. J. Dula, Local Sales Manager.

Gary Todd, Chief Engineer.

Richard Bellamy, Business Manager.

Scott Bradsher, Program Director.

Kim Rivenbark, Promotion Manager.

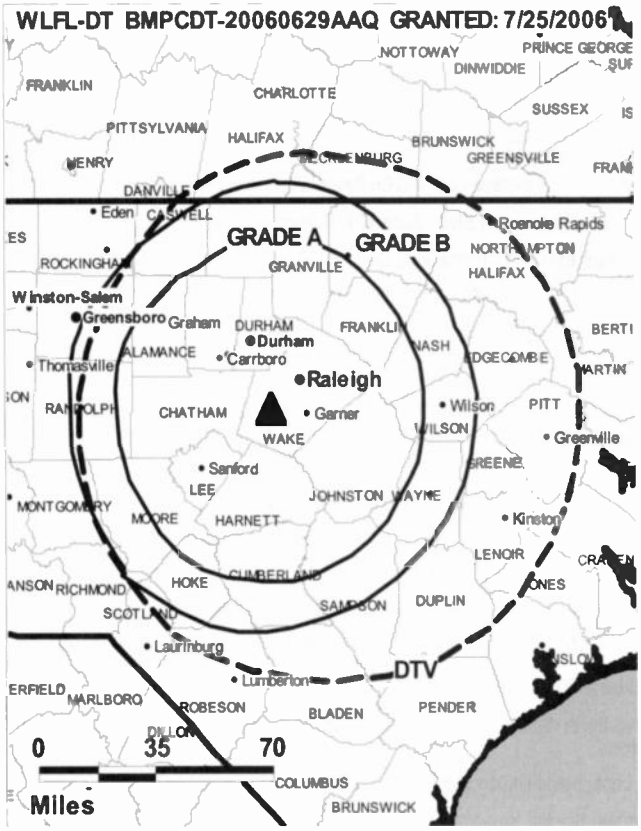

© 2008 Warren Communications News

Valerie Venable, Production Director.

Sandy Rudd, Traffic Manager.

City of License: Raleigh. **Station DMA:** Raleigh-Durham (Fayetteville), NC. **Rank:** 28.

Nielsen Data: Not available.

WRAL-DT
Ch. 53

Network Service: CBS.

Grantee: Capitol Broadcasting Co. Inc., PO Box 12000, Raleigh, NC 27605.

Studio: 2619 Western Blvd., Raleigh, NC 27606.

Mailing Address: PO Box 12000, Raleigh, NC 27605.

Phone: 919-821-8555; 800-532-5343. **Fax:** 919-821-8554.

E-mail: cdecourt@wral.com

Web Site: http://www.wral.com

Technical Facilities: Channel No. 53 (704-710 MHz). Authorized power: 1000-kw max. visual, aural. Antenna: 2064-ft above av. terrain, 1915-ft. above ground, 2326-ft. above sea level.

Latitude	35°	40'	29"
Longitude	78°	31'	40"

Transmitter: 5033 TV Tower Rd., Garner.

Note: Latitude and longitude coordinates shown are based on the North American Datum of 1927 (NAD 27) as currently required by the Mass Media Bureau of the FCC.

Multichannel TV Sound: Stereo only.

FM Affiliate: WRAL-FM, 100-kw, 101.5 MHz (No. 268), 1840-ft.

News Services: AP, CNN Newsource.

Ownership: Capitol Broadcasting Co. Inc. (Group Owner).

Began Operation: April 16, 2000. High Definition.

Represented (sales): TeleRep Inc.

Represented (legal): Holland & Knight LLP.

Personnel:

James F. Goodmon, President & Chief Executive Officer.

James Hefner, General Manager.

Chuck DeCourt, Station Manager.

James Farmer, Operations Manager.

Quinn Koontz, Sales Director.

Laura Stillman, National Sales Manager.

David Lyles, Local Sales Manager.

Rick Gall, News Director.

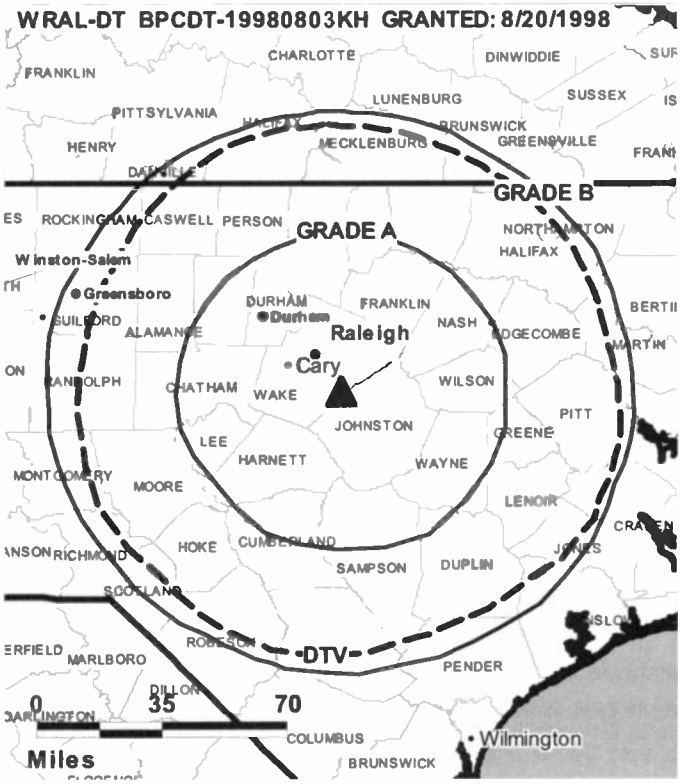

© 2008 Warren Communications News

Shelly Leslie, Promotion Manager.

John Harris, News Director.

Lee Bell, Traffic Manager.

Peter Sockett, Chief Engineer.

Leah Chauncey, Business Manager.

Debbie Strange, Assistant Promotion Manager.

Gary Galloway, Research Director.

City of License: Raleigh. **Station DMA:** Raleigh-Durham (Fayetteville), NC. **Rank:** 28.

Nielsen Data: Not available.

WRAL-TV
Ch. 5

Network Service: CBS.

Licensee: Capitol Broadcasting Co. Inc., PO Box 12000, Raleigh, NC 27605.

Studio: 2619 Western Blvd., Raleigh, NC 27606.

Mailing Address: PO Box 12000, Raleigh, NC 27605.

Phone: 919-821-8555; 800-532-5343. **Fax:** 919-821-8554.

E-mail: cdecourt@wral.com

Web Site: http://www.wral.com

Technical Facilities: Channel No. 5 (76-82 MHz). Authorized power: 100-kw visual, 10-kw aural. Antenna: 1981-ft above av. terrain, 1965-ft. above ground, 2280-ft. above sea level.

Latitude	35°	40'	35"
Longitude	78°	32'	09"

Transmitter: 1.6-mi. SE of Auburn.

Note: Latitude and longitude coordinates shown are based on the North American Datum of 1927 (NAD 27) as currently required by the Mass Media Bureau of the FCC.

Multichannel TV Sound: Stereo only.

Satellite Earth Stations: Transmitter Harris; Scientific-Atlanta, 4.5-meter C-band; Harris, 6.1-meter Ku-band; Scientific-Atlanta, 7-meter C-band; Scientific-Atlanta, 10-meter C-band; Scientific-Atlanta, Harris receivers.

FM Affiliate: WRAL-FM, 100-kw, 101.5 MHz (No. 268), 1840-ft.

SNG Mobile Dish: Wolfcoach, RSI, 2.4-meter Ku-band.

News Services: CNN Newsource, AP.

Ownership: Capitol Broadcasting Co. Inc. (Group Owner).

Began Operation: December 15, 1956.

Represented (sales): TeleRep Inc.

Represented (legal): Holland & Knight LLP.

Personnel:

James F. Goodmon, President & Chief Executive Officer.

James Hefner, General Manager.

Chuck DeCourt, Station Manager.

James Farmer, Operations Manager.

Quinn Koontz, Sales Director.

Laura Stillman, National Sales Manager.

David Lyles, Local Sales Manager.

Rick Gall, News Director.

Shelly Leslie, Promotion Manager.

John Harris, News Director.

Lee Bell, Traffic Manager.

Peter Sockelt, Chief Engineer.

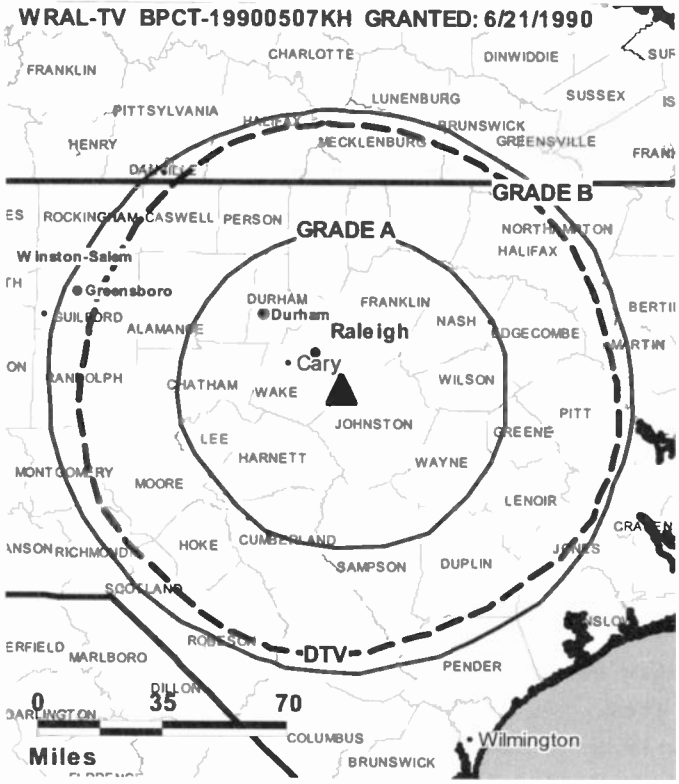

© 2008 Warren Communications News

Leah Chauncey, Business Manager.

Debbie Strange, Assistant Promotion Manager.

Gary Galloway, Research Director.

City of License: Raleigh. **Station DMA:** Raleigh-Durham (Fayetteville), NC. **Rank:** 28.

Circulation © 2007 Nielsen. Coverage based on Nielsen study.

GrandTotal	Cable TV Households	Non-cable TV Households	Total TV Households
Estimated Station Totals *	733,230	577,120	1,310,350
Average Weekly Circulation (2007)	471,149	286,203	757,352
Average Daily Circulation (2007)			397,992

Station DMA Total	Cable TV Households	Non-cable TV Households	Total TV Households
Estimated Station Totals *	590,070	416,260	1,006,330
Average Weekly Circulation (2007)	429,720	267,750	697,470
Average Daily Circulation (2007)			374,686

Other DMA Total	Cable TV Households	Non-cable TV Households	Total TV Households
Estimated Station Totals *	143,160	160,860	304,020
Average Weekly Circulation (2007)	41,429	18,453	59,882
Average Daily Circulation (2007)			23,306

*Estimated station totals are sums of the Nielsen TV and Cable TV household estimates for each county in which the station registers viewing of more than 5% as per the Nielsen Survey Methods.

WRAZ
Ch. 50

Network Service: FOX.

Licensee: WRAZ-TV Inc., PO Box 12000, Raleigh, NC 27605-2000.

Studios: 2619 Western Blvd., Raleigh, NC 27606; 512 S. Magnum St., Durham, NC 27701.

Mailing Address: PO Box 30050, Durham, NC 27702.

Phone: 919-595-5050. **Fax:** 919-595-5028.

E-mail: jgamble@fox50.com

Web Site: http://www.fox50.com

Technical Facilities: Channel No. 50 (686-692 MHz). Authorized power: 5000-kw max. visual, 500-kw aural. Antenna: 1798-ft above av. terrain, 1736-ft. above ground, 2057-ft. above sea level.

Latitude	35°	40'	35"
Longitude	78°	32'	09"

Transmitter: 1.6-mi. ESE of Auburn.

Note: Latitude and longitude coordinates shown are based on the North American Datum of 1927 (NAD 27) as currently required by the Mass Media Bureau of the FCC.

Ownership: Capitol Broadcasting Co. Inc. (Group Owner).

Began Operation: September 7, 1995. Sale Carolina Broadcasting System Inc. by Tar Heel Broadcasting approved by FCC June 28, 1996. Sale to present owner by Carolina Broadcasting System Inc. approved by FCC March 29, 2000.

Represented (legal): Holland & Knight LLP.

Personnel:

James F. Goodmon, President & Chief Executive Officer.

Tommy Schenck, General Manager.

Evelyn Booker, General Sales Manager.

Niel Sollod, Local Sales Manager.

Matthew Donegan, National Sales Manager.

John Harris, News Director.

Jim Gamble, Chief Engineer.

Leah Chauncey, Business Manager.

Joanne Stanley, Program Director.

Kevin Kolbe, Promotions Director.

Gerald Belton, Research Director.

Kris Trautner, Traffic Manager.

City of License: Raleigh. **Station DMA:** Raleigh-Durham (Fayetteville), NC. **Rank:** 28.

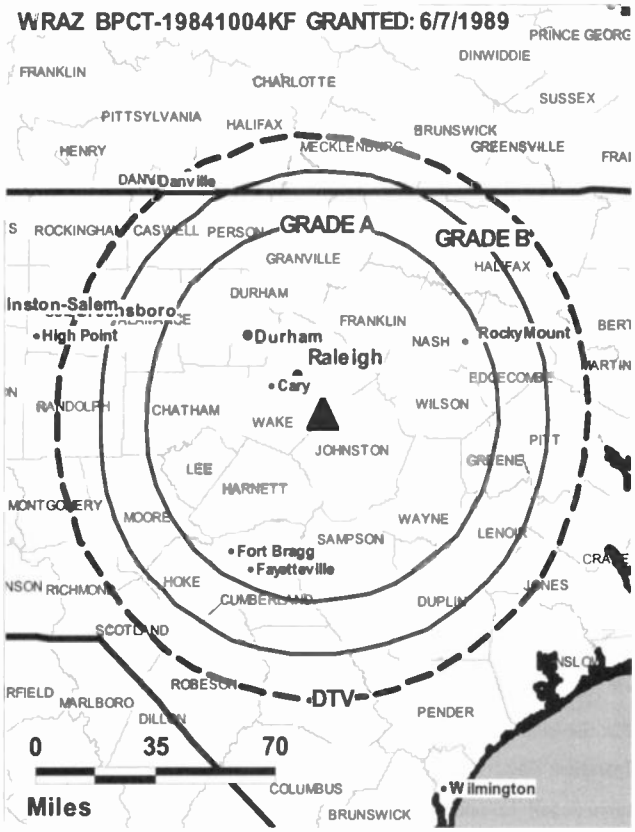

© 2008 Warren Communications News

Circulation © 2007 Nielsen. Coverage based on Nielsen study.

GrandTotal	Cable TV Households	Non-cable TV Households	Total TV Households
Estimated Station Totals *	595,040	475,740	1,070,780
Average Weekly Circulation (2007)	318,405	205,831	524,236
Average Daily Circulation (2007)			188,232

Station DMA Total	Cable TV Households	Non-cable TV Households	Total TV Households
Estimated Station Totals *	590,070	416,260	1,006,330
Average Weekly Circulation (2007)	318,007	199,625	517,632
Average Daily Circulation (2007)			186,348

Other DMA Total	Cable TV Households	Non-cable TV Households	Total TV Households
Estimated Station Totals *	4,970	59,480	64,450
Average Weekly Circulation (2007)	398	6,206	6,604
Average Daily Circulation (2007)			1,884

*Estimated station totals are sums of the Nielsen TV and Cable TV household estimates for each county in which the station registers viewing of more than 5% as per the Nielsen Survey Methods.

WRAZ-DT
Ch. 49

Network Service: FOX.

Grantee: WRAZ-TV Inc., PO Box 12000, Raleigh, NC 27605-2000.

Studios: 512 S. Mangum St., Durham, NC 27704; 2619 Western Blvd, Raleigh, NC 27606.

Mailing Address: PO Box 30050, Durham, NC 27702-3050.

Phone: 919-595-5050; 919-821-8771. **Fax:** 919-595-5028.

E-mail: jgamble@fox50.com

Web Site: http://www.fox50.com

Technical Facilities: Channel No. 49 (680-686 MHz). Authorized power: 1000-kw max. visual, aural. Antenna: 2018-ft above av. terrain, 1916-ft. above ground, 2276-ft. above sea level.

Latitude	35°	40'	29"
Longitude	78°	31'	40"

Transmitter: 5033 TV Tower Rd.

Note: Latitude and longitude coordinates shown are based on the North American Datum of 1927 (NAD 27) as currently required by the Mass Media Bureau of the FCC.

Ownership: Capitol Broadcasting Co. Inc. (Group Owner).

Began Operation: May 1, 2000. High Definition.

Represented (legal): Holland & Knight LLP.

Represented (engineering): Cohen Dippell & Everist PC.

Personnel:

James Goodmon, President & Chief Executive Officer.

Tommy Schenck, General Manager.

Evelyn Booker, General Sales Manager.

Niel Sollod, Local Sales Manager.

Matthew Oonegan, National Sales Manager.

John Harris, News Director.

Jimmy Gamble, Chief Engineer.

© 2008 Warren Communications News

Leah Chauncey, Business Manager.

Joanne Stanley, Program Director.

Kevin Kolbe, Promotion Director.

Gerald Belton, Research Director.

Kris Trautner, Traffic Manager.

City of License: Raleigh. **Station DMA:** Raleigh-Durham (Fayetteville), NC. **Rank:** 28.

Nielsen Data: Not available.

WRPX
Ch. 47
(Operates satellite WFPX, Fayetteville)

Network Service: ION.

Licensee: Paxson Raleigh License Inc., 601 Clearwater Park Rd., West Palm Beach, FL 33401-6233.

Studio: 1205 Front St., Raleigh, NC 27609.

Mailing Address: 1205 Front St., Raleigh, NC 27609.

Phone: 919-821-4736. **Fax:** 919-821-4735.

E-mail: jshannon@nbc.com

Web Site: http://www.ionline.tv

Technical Facilities: Channel No. 47 (668-674 MHz). Authorized power: 12.3-kw max. visual, aural. Antenna: 318-ft above av. terrain, 331-ft. above ground, 482-ft. above sea level.

Latitude	35°	57'	03"
Longitude	77°	55'	37"

Transmitter: State Rd. 1765, 401 Farm Rd., Nash County.

Note: Latitude and longitude coordinates shown are based on the North American Datum of 1927 (NAD 27) as currently required by the Mass Media Bureau of the FCC.

Multichannel TV Sound: Stereo only.

Satellite Earth Stations: Transmitter ITS; Jerrold, 5-meter C-band; Jerrold, 6-meter C-band; Microdyne, 7-meter C-band; Microdyne, Jerrold receivers.

News Service: Capitol News.

Ownership: ION Media Networks Inc. (Group Owner).

Began Operation: July 5, 1989. Transfer to CIG Media LLC pends. Sale to present owner by DP Media Inc. approved by FCC February 25, 2000 (Television Digest, Vol. 39:48; 40:24). Sale to DP Media Inc. by Roberts Broadcasting Co. approved by FCC June 9, 1997. Sale to Roberts Broadcasting Co. by Family Broadcasting Enterprises approved by FCC September 19, 1995.

Represented (engineering): du Treil, Lundin & Rackley Inc.

Represented (legal): Dow Lohnes PLLC.

Personnel:

John Shannon, General Sales Manager.

Claudia Henry, Local Sales Manager.

Stephen Appel, Regional Sales Manager.

Sam Garfield, Chief Engineer.

Michelle Barnhill, Business Manager.

Jean Almand, Development Director.

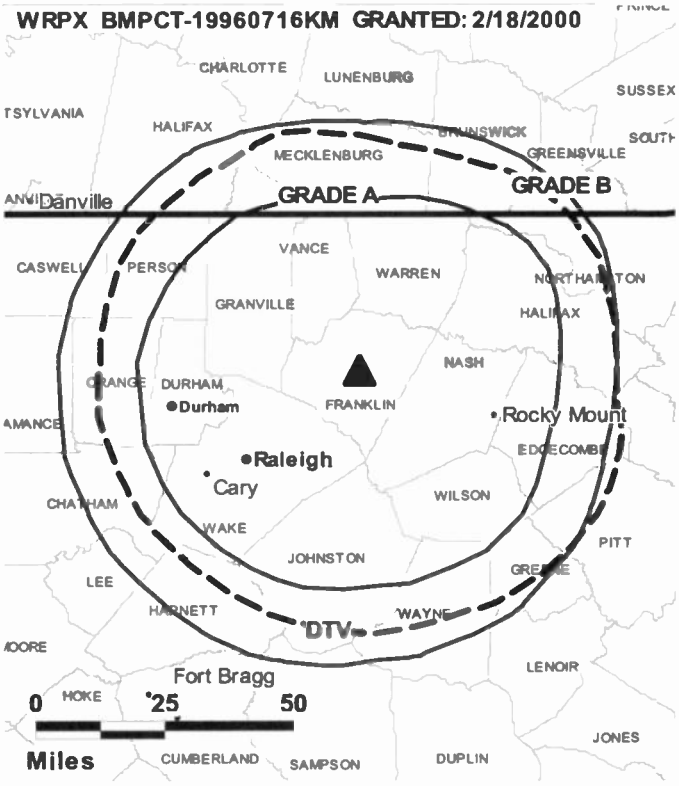

© 2008 Warren Communications News

Deborah Howard, Traffic Manager.

City of License: Rocky Mount. **Station DMA:** Raleigh-Durham (Fayetteville), NC.

Rank: 28.

Circulation © 2007 Nielsen. Coverage based on Nielsen study.

GrandTotal	Cable TV Households	Non-cable TV Households	Total TV Households
Estimated Station Totals *	210,250	161,170	371,420
Average Weekly Circulation (2007)	20,681	11,449	32,130
Average Daily Circulation (2007)			8,438

Station DMA Total	Cable TV Households	Non-cable TV Households	Total TV Households
Estimated Station Totals *	210,250	161,170	371,420
Average Weekly Circulation (2007)	20,681	11,449	32,130
Average Daily Circulation (2007)			8,438

*Estimated station totals are sums of the Nielsen TV and Cable TV household estimates for each county in which the station registers viewing of more than 5% as per the Nielsen Survey Methods.

WRPX-DT
Ch. 15

Network Service: ION.

Licensee: Paxson Raleigh License Inc., 601 Clearwater Park Rd., West Palm Beach, FL 33401-6233.

Studio: 1205 Front St., Raleigh, NC 27609.

Mailing Address: 1205 Front St., Raleigh, NC 27609.

Phone: 919-821-4736. **Fax:** 919-821-4735.

E-mail: jshannon@nbc.com

Web Site: http://www.ionline.tv

Technical Facilities: Channel No. 15 (476-482 MHz). Authorized power: 180-kw max. visual, aural. Antenna: 1161-ft above av. terrain, 1135-ft. above ground, 1460-ft. above sea level.

Latitude	36°	06'	11"
Longitude	78°	11'	29"

Transmitter: Off Wester Farm Rte. 4, near Louisburg.

Note: Latitude and longitude coordinates shown are based on the North American Datum of 1927 (NAD 27) as currently required by the Mass Media Bureau of the FCC.

Ownership: ION Media Networks Inc. (Group Owner).

Began Operation: May 10, 2002. Standard Definition.

Represented (legal): Dow Lohnes PLLC.

Represented (engineering): du Treil, Lundin & Rackley Inc.

Personnel:

John Shannon, General Sales Manager.

Claudia Henry, Local Sales Manager.

Stephen Appel, Regional Sales Manager.

Sam Garfield, Chief Engineer.

Michelle Barnhill, Business Manager.

WRPX-DT BPCDT-19990701KH GRANTED: 11/24/2000

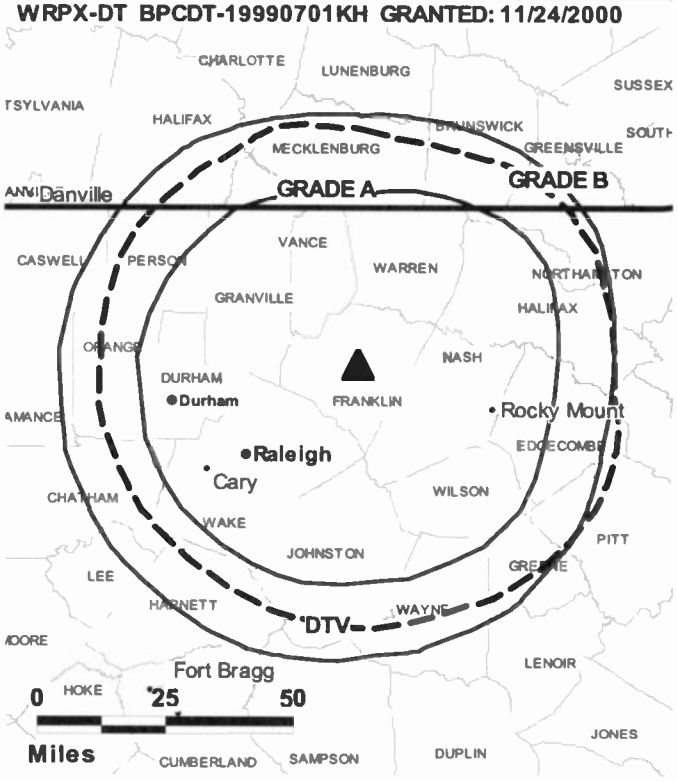

© 2008 Warren Communications News

Jean Almand, Development Director.

Deborah Howard, Traffic Manager.

City of License: Rocky Mount. **Station DMA:** Raleigh-Durham (Fayetteville), NC.

Rank: 28.

Nielsen Data: Not available.

WITN-DT
Ch. 32

Network Service: NBC.

Grantee: Gray Television Licensee Inc., 1750 K St. NW, Suite 1200, Washington, DC 20006.

Studio: Hwy. 17 E, Washington, NC 27889.

WITN-TV: PO Box 468, 3057 Hwy. 17 S, Washington, NC 27889.

Mailing Address: PO Box 468, Washington, NC 27889.

Phone: 252-946-3131; 252-355-7772. **Fax:** 252-946-0558.

E-mail: witn@witntv.com

Web Site: http://www.witntv.com

Technical Facilities: Channel No. 32 (578-584 MHz). Authorized power: 795-kw max. visual, aural. Antenna: 1949-ft above av. terrain, 1959-ft. above ground, 1987-ft. above sea level.

Latitude	35°	21'	55"
Longitude	77°	23'	38"

Note: Latitude and longitude coordinates shown are based on the North American Datum of 1927 (NAD 27) as currently required by the Mass Media Bureau of the FCC.

Ownership: Gray Television Inc. (Group Owner).

Began Operation: Station operating under Special Temporary Authority at 398-kw max. visual; no on-air date

Personnel:

Michael D. Weeks, President & General Manager.

Joe Carrie, General & Local Sales Manager.

Meredith Cutler, National Sales Coordinator.

Stephanie Shoop, News Director.

Al Manning, Chief Engineer.

Frances W. Williams, Business Manager.

Michael Riddle, Program & Promotion Director.

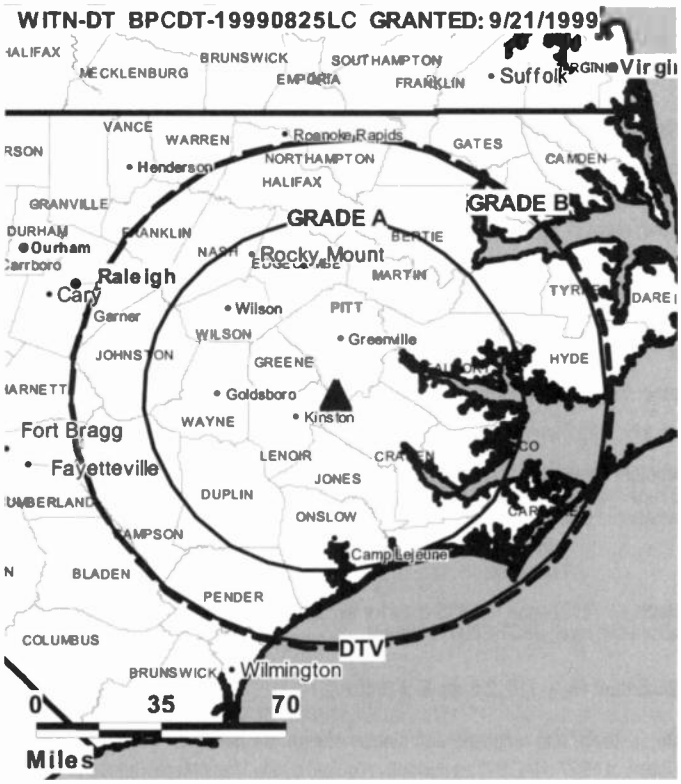

© 2008 Warren Communications News

Tom Midyette, Production Manager.

Gwen Myers, Traffic Manager.

City of License: Washington. **Station DMA:** Greenville-New Bern-Washington, NC.

Rank: 105.

Nielsen Data: Not available.

WITN-TV

Ch. 7

Network Service: NBC.

Licensee: Gray Television Licensee Inc., 1750 K St. NW, Suite 1200, Washington, DC 20006.

Studio: Hwy. 17 E, Washington, NC 27889.

WITN-TV: PO Box 468, 3057 Hwy. 17 S, Washington, NC 27889.

Mailing Address: PO Box 468, Washington, NC 27889.

Phone: 252-946-3131; 252-355-7772. **Fax:** 252-946-0558.

E-mail: witn@witntv.com

Web Site: http://www.witntv.com

Technical Facilities: Channel No. 7 (174-180 MHz). Authorized power: 316-kw visual, 31-kw aural. Antenna: 1950-ft above av. terrain, 2000-ft. above ground, 2028-ft. above sea level.

Latitude	35°	21'	55"
Longitude	77°	23'	38"

Holds CP for change to 1885-ft above av. terrain, 1894-ft. above ground, 1920-ft. above sea level; BPCT-20041118AAM.

Transmitter: Hwy. 118, 2.5-mi. E of Grifton.

Note: Latitude and longitude coordinates shown are based on the North American Datum of 1927 (NAD 27) as currently required by the Mass Media Bureau of the FCC.

Multichannel TV Sound: Stereo only.

Satellite Earth Stations: Harris, 6-meter; Scientific-Atlanta, 7-meter; Harris, 3-meter; Harris receivers.

Ownership: Gray Television Inc. (Group Owner).

Began Operation: September 28, 1955. Sale to AFLAC Inc. by W. R. Roberson Jr., et al., approved by FCC June 26, 1985 (Television Digest, Vol. 25:8). Sale to Raycom Media-U.S. Inc. by AFLAC Inc. approved by FCC March 21, 1997. Sale to present owner by Raycom Media-U.S. Inc. approved by FCC July 28, 1997.

Personnel:

Michael D. Weeks, President & General Manager.

Joe Carrie, General & Local Sales Manager.

Meredith Cutler, National Sales Coordinator.

Stephanie Shoop, News Director.

Al Manning, Chief Engineer.

Frances W. Williams, Business Manager.

Michael Riddle, Program & Promotion Director.

Tom Midyette, Production Manager.

Gwen Myers, Traffic Manager.

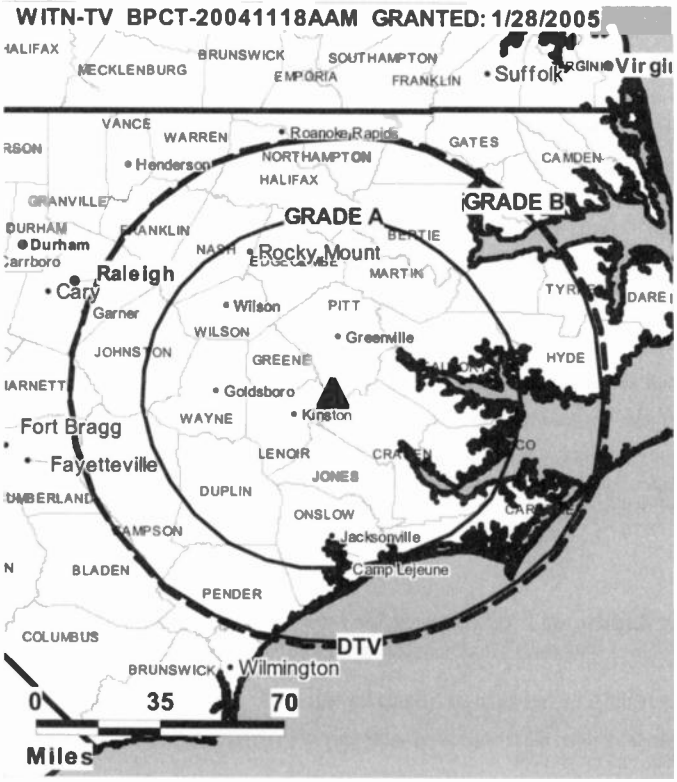

© 2008 Warren Communications News

City of License: Washington. **Station DMA:** Greenville-New Bern-Washington, NC.

Rank: 105.

Circulation © 2007 Nielsen. Coverage based on Nielsen study.

GrandTotal	Cable TV Households	Non-cable TV Households	Total TV Households
Estimated Station Totals *	299,370	174,300	473,670
Average Weekly Circulation (2007)	159,611	74,888	234,499
Average Daily Circulation (2007)			115,077

Station DMA Total	Cable TV Households	Non-cable TV Households	Total TV Households
Estimated Station Totals *	154,550	105,260	259,810
Average Weekly Circulation (2007)	103,963	64,551	168,514
Average Daily Circulation (2007)			88,458

Other DMA Total	Cable TV Households	Non-cable TV Households	Total TV Households
Estimated Station Totals *	144,820	69,040	213,860
Average Weekly Circulation (2007)	55,648	10,337	65,985
Average Daily Circulation (2007)			26,619

*Estimated station totals are sums of the Nielsen TV and Cable TV household estimates for each county in which the station registers viewing of more than 5% as per the Nielsen Survey Methods.

WECT

Ch. 6

Network Service: NBC.

Licensee: WECT License Subsidiary LLC, 201 Monroe St., RSA Tower, 20th Floor, Montgomery, AL 36104.

Studio: 322 Shipyard Blvd., Wilmington, NC 28412.

Mailing Address: 322 Shipyard Blvd., Wilmington, NC 28412.

Phone: 910-791-8070; 910-791-6681 (news). **Fax:** 910-392-1509.

E-mail: jshine@wect.com

Web Site: http://www.wect.com

Technical Facilities: Channel No. 6 (82-88 MHz). Authorized power: 100-kw visual, 20-kw aural. Antenna: 1930-ft above av. terrain, 2000-ft. above ground, 2055-ft. above sea level.

Latitude	34°	34'	32"
Longitude	78°	26'	13"

Transmitter: State Hwy. 53, 1.1-mi. SE of Singletary Lake, Colly Twp.

Note: Latitude and longitude coordinates shown are based on the North American Datum of 1927 (NAD 27) as currently required by the Mass Media Bureau of the FCC.

Multichannel TV Sound: Stereo only.

Satellite Earth Stations: Transmitter Harris; Harris, 3-meter; Prodelin, 5-meter; DH Satellite, 5-meter; Harris, 8-meter; Standard Communications receivers.

News Services: NBC News Channel, CNN Newsource, AP.

Ownership: Raycom Media Inc. (Group Owner).

Began Operation: April 9, 1954. Sale of 60% of stock to WNCT & James Jackson by Richard A. Dunlea & wife approved by FCC December 11, 1957 (Television Digest, Vol. 13:44, 50). Sale to News Press & Gazette Co. approved by FCC November 21, 1986. Sale to New Vision Television approved by FCC November 15, 1993. Sale to Ellis Communications approved by FCC February 10, 1995 (Vol. 34:48; 35:14). Sale to present owner by Ellis Communications approved by FCC July 26, 1996.

Represented (legal): Covington & Burling.

Represented (sales): Harrington Righter & Parsons Inc. (HRP).

Represented (engineering): Cohen Dippell & Everist PC.

Personnel:

Karl Davis, Vice President & General Manager.

Beth Egan Young, General Sales Manager.

Mark Mendenhall, National Sales Manager.

Eric Scott, Program Director.

Meghan Guerrero, Sales Promotions Coordinator.

Donna Lanier, Traffic Manager.

City of License: Wilmington. **Station DMA:** Wilmington, NC. **Rank:** 135.

WECT BMPCT-19800829KF GRANTED: 11/4/1980

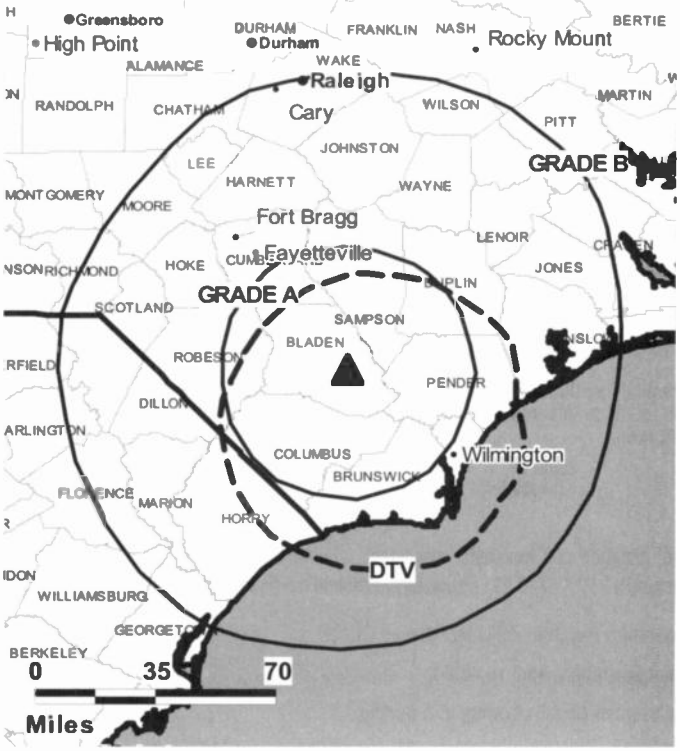

© 2008 Warren Communications News

Circulation © 2007 Nielsen. Coverage based on Nielsen study.

GrandTotal	Cable TV Households	Non-cable TV Households	Total TV Households
Estimated Station Totals *	413,300	162,680	575,980
Average Weekly Circulation (2007)	187,964	52,014	239,978
Average Daily Circulation (2007)			115,461

Station DMA Total	Cable TV Households	Non-cable TV Households	Total TV Households
Estimated Station Totals *	122,000	52,170	174,170
Average Weekly Circulation (2007)	91,130	34,883	126,013
Average Daily Circulation (2007)			75,225

Other DMA Total	Cable TV Households	Non-cable TV Households	Total TV Households
Estimated Station Totals *	291,300	110,510	401,810
Average Weekly Circulation (2007)	96,834	17,131	113,965
Average Daily Circulation (2007)			40,236

*Estimated station totals are sums of the Nielsen TV and Cable TV household estimates for each county in which the station registers viewing of more than 5% as per the Nielsen Survey Methods.

WECT-DT

Ch. 44

Network Service: NBC.

Grantee: WECT License Subsidiary LLC, 201 Monroe St., RSA Tower, 20th Floor, Montgomery, AL 36104.

Studio: 322 Shipyard Blvd., Wilmington, NC 28412.

Mailing Address: 322 Shipyard Blvd., Wilmington, NC 28412.

Phone: 910-791-8070; 910-791-6681 (news). **Fax:** 910-392-1509.

E-mail: jshine@wect.com

Web Site: http://www.wect.com

Technical Facilities: Channel No. 44 (650-656 MHz). Authorized power: 575-kw max. visual, aural. Antenna: 919-ft above av. terrain, 927-ft. above ground, 963-ft. above sea level.

Latitude	34°	19'	16"
Longitude	78°	13'	43"

Note: Latitude and longitude coordinates shown are based on the North American Datum of 1927 (NAD 27) as currently required by the Mass Media Bureau of the FCC.

Ownership: Raycom Media Inc. (Group Owner).

Began Operation: April 15, 2004.

Represented (legal): Covington & Burling.

Personnel:

Karl Davis, Vice President & General Manager.

Beth Egan Young, General Sales Manager.

Mark Mendenhall, National Sales Manager.

Eric Scott, Program Director.

Meghan Guerrero, Sales Promotions Coordinator.

WECT-DT BMPCDT-20020327ADE GRANTED: 5/6/2003

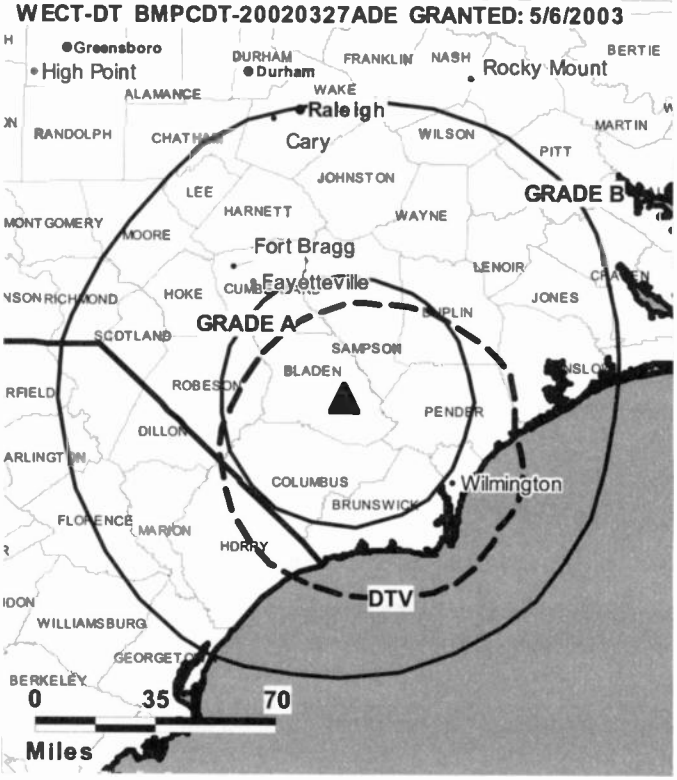

© 2008 Warren Communications News

Donna Lanier, Traffic Manager.

City of License: Wilmington. **Station DMA:** Wilmington, NC. **Rank:** 135.

Nielsen Data: Not available.

WSFX-DT
Ch. 30

Network Service: FOX.

Grantee: Southeastern Media Holdings Inc., 3500 Colonnade Pkwy., Ste 600, Birmingham, AL 35243.

Studio: 322 Shipyard Blvd., Wilmington, NC 28412.

Mailing Address: 322 Shipyard Blvd., Wilmington, NC 28412.

Phone: 910-343-8826. **Fax:** 910-202-0482.

E-mail: go'halloran@raycommedia.com

Web Site: http://www.wsfx.com

Technical Facilities: Channel No. 30 (566-572 MHz). Authorized power: 80-kw max. visual, aural. Antenna: 1936-ft above av. terrain, 1926-ft. above ground, 1989-ft. above sea level.

Latitude	34°	07'	53"
Longitude	78°	11'	17"

Note: Latitude and longitude coordinates shown are based on the North American Datum of 1927 (NAD 27) as currently required by the Mass Media Bureau of the FCC.

Ownership: Community Newspaper Holdings Inc. (Group Owner).

Began Operation: March 11, 2002. Standard Definition. Station operating under Special Temporary Authority at 5-kw max. visual.

Represented (legal): Fletcher, Heald & Hildreth PLC.

Represented (sales): Millennium Sales & Marketing.

Personnel:

Gary O'Halloran, General Manager & General Sales Manager.

Andy Combs, Local Sales Manager.

Raeford Brown, News Director.

Dan Ullmer, Chief Engineer.

Clara Dittmer, Business Manager.

Mary Southerland, Program Director.

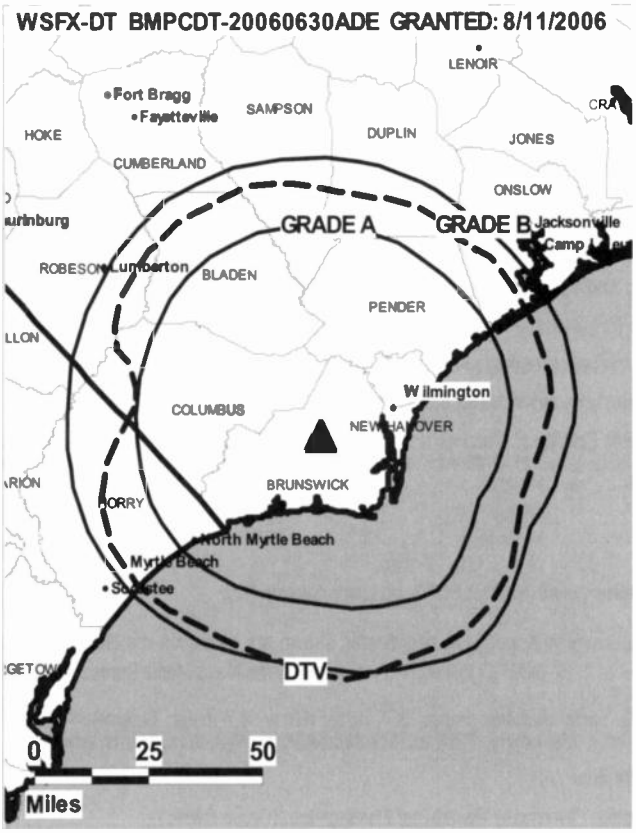

© 2008 Warren Communications News

David Toma, Promotion Director.

Doug Norment, Production Manager.

Kimberly Herring, Traffic Manager.

City of License: Wilmington. **Station DMA:** Wilmington, NC. **Rank:** 135.

Nielsen Data: Not available.

WSFX-TV
Ch. 26

Network Service: FOX.

Licensee: Southeastern Media Holdings Inc., 3500 Colonnade Pkwy., Ste 600, Birmingham, AL 35243.

Studio: 322 Shipyard Blvd., Wilmington, NC 28412.

Mailing Address: 322 Shipyard Blvd., Wilmington, NC 28412.

Phone: 910-343-8826. **Fax:** 910-202-0482.

E-mail: go'halloran@raycommedia.com

Web Site: http://www.wsfx.com

Technical Facilities: Channel No. 26 (542-548 MHz). Authorized power: 2190-kw max. visual, aural. Antenna: 1640-ft above av. terrain, 1631-ft. above ground, 1690-ft. above sea level.

Latitude	34°	07'	51"
Longitude	78°	11'	16"

Transmitter: 5-mi. NNW of Bolivia on Lewis Swamp Rd.

Note: Latitude and longitude coordinates shown are based on the North American Datum of 1927 (NAD 27) as currently required by the Mass Media Bureau of the FCC.

Satellite Earth Stations: Harris, 3.7-meter; Harris, 4.7-meter; Scientific-Atlanta, 6.2-meter; Microdyne, 7-meter; Scientific-Atlanta, M/A-Com, Harris receivers.

News Service: AP.

Ownership: Community Newspaper Holdings Inc. (Group Owner).

Began Operation: September 24, 1984. Sale to present owner by Wilmington Telecasters Inc. (Robinson Everett, Jacob Froelich Jr. & George Lyles Jr.) approved by FCC August 5, 2003.

Represented (sales): Millennium Sales & Marketing.

Represented (legal): Fletcher, Heald & Hildreth PLC.

Personnel:

Gary O'Halloran, General Manager & General Sales Manager.

Andy Combs, Local Sales Manager.

Raeford Brown, News Director.

Dan Ullmer, Chief Engineer.

Clara Dittmer, Business Manager.

Mary Southerland, Program Director.

David Toma, Promotion Director.

Doug Norment, Production Manager.

Kimberly Herring, Traffic Manager.

City of License: Wilmington. **Station DMA:** Wilmington, NC. **Rank:** 135.

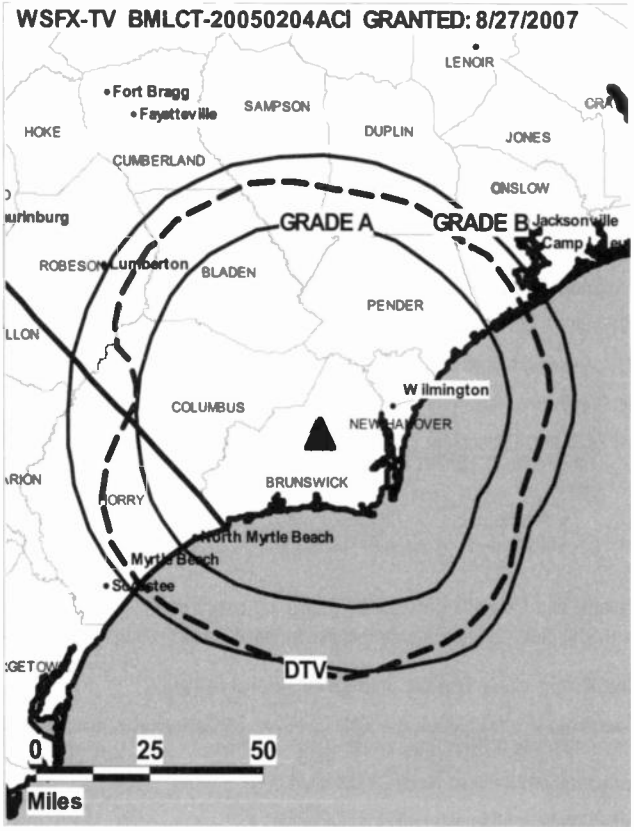

© 2008 Warren Communications News

Circulation © 2007 Nielsen. Coverage based on Nielsen study.

GrandTotal	Cable TV Households	Non-cable TV Households	Total TV Households
Estimated Station Totals *	158,660	68,680	227,340
Average Weekly Circulation (2007)	65,513	23,563	89,076
Average Daily Circulation (2007)			31,654

Station OMA Total	Cable TV Households	Non-cable TV Households	Total TV Households
Estimated Station Totals *	122,000	52,170	174,170
Average Weekly Circulation (2007)	63,545	22,605	86,150
Average Daily Circulation (2007)			30,854

Other OMA Total	Cable TV Households	Non-cable TV Households	Total TV Households
Estimated Station Totals *	36,660	16,510	53,170
Average Weekly Circulation (2007)	1,968	958	2,926
Average Daily Circulation (2007)			800

*Estimated station totals are sums of the Nielsen TV and Cable TV household estimates for each county in which the station registers viewing of more than 5% as per the Nielsen Survey Methods.

WWAY
Ch. 3

Network Service: ABC.

Licensee: WWAY-TV LLC, 27 Abercorn St., Savannah, GA 31401-2715.

Studio: 615 N. Front St., Wilmington, NC 28401.

Mailing Address: 615 N. Front St., Wilmington, NC 28401.

Phone: 910-762-8581; 800-342-9929. **Fax:** 910-762-8367.

E-mail: jsmith@wwaytv3.com

Web Site: http://www.wwaytv3.com

Technical Facilities: Channel No. 3 (60-66 MHz). Authorized power: 100-kw visual, 10-kw aural. Antenna: 1854-ft above av. terrain, 1844-ft. above ground, 1906-ft. above sea level.

Latitude	34°	007'	53"
Longitude	78°	11'	17"

Note: Latitude and longitude coordinates shown are based on the North American Datum of 1927 (NAD 27) as currently required by the Mass Media Bureau of the FCC.

Satellite Earth Stations: RCA, 3.2-meter Ku-band; Andrew, 4.5-meter C-band; Scientific-Atlanta, 4.6-meter C-band; Andrew, 7.3-meter C-band; Scientific-Atlanta, M/A-Com, Avantek receivers.

News Service: AP.

Ownership: Morris Multimedia Inc. (Group Owner).

Began Operation: October 30, 1964. Sale to present owner by Raycom Media Inc. to comply with FCC's duopoly rules approved by FCC February 23, 2006. Sale to Raycom Media Inc. by Cosmos Broadcasting Corp. approved by FCC January 17, 2006. Sale to Cosmos Broadcasting Corp. by Hillside Broadcasting of North Carolina Inc. approved by FCC December 18, 1998. Transfer by Hillside Broadcasting from Mario Beza to Kelso Investment Assoc. V LP approved by FCC June 20, 1997. Sale to Hillside Broadcasting of North Carolina Inc. by CLG Media approved by FCC March 30, 1995. CLG Media of Wilmington Inc. (Chrysler Capital Corp.) assumed control from Sterling TV of Wilmington Inc. (Adams Communications) January 5, 1993. Sale to Adams TV approved by FCC July 11, 1988. Sale to Price Communications Corp. by Clay Communications approved by FCC June 23, 1987. Sale to Cape Fear Telecasting Inc. (William G. Broadfoot Jr., Charles B. Britt, Ferebee Sledge & Craig Wall) approved by FCC August 28, 1968. Note: Left air temporarily January 24, 1981 when plane collided with tower.

Represented (sales): Continental Television Sales.

Represented (legal): Fletcher, Heald & Hildreth PLC.

Personnel:

James Smith, Vice President & General Manager.

Andy Combs, General Sales Manager.

Candy Dunn, Local Sales Manager.

Debbie Johnson, Regional & National Sales Manager.

Andy Henning, News Director.

Jeff Becknell, Chief Engineer.

Kimberly Franklin, Business Manager & Human Resources Director.

Ronda Beck, Program & Traffic Manager.

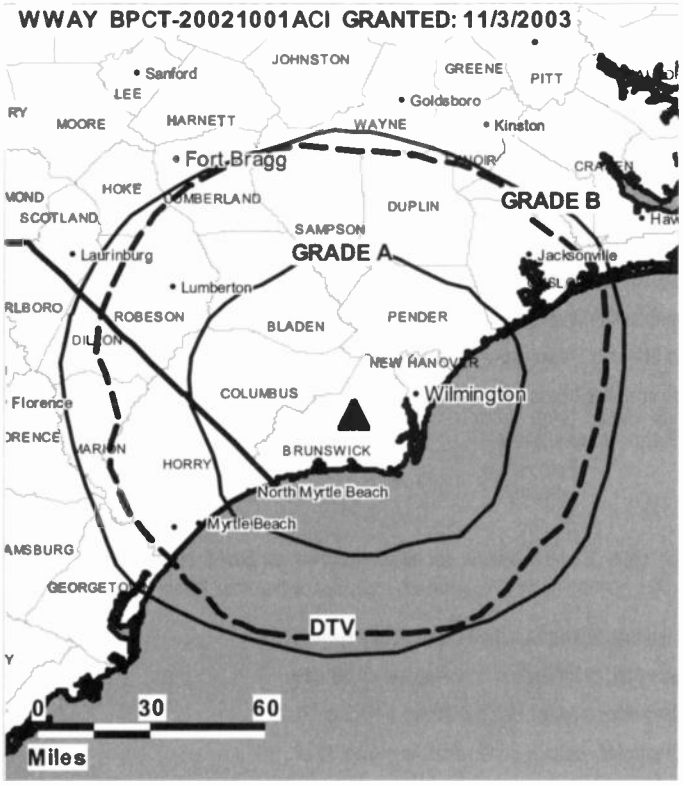

© 2008 Warren Communications News

Jeff Johnson, Promotion Director.

Tim Horton, Production Manager.

City of License: Wilmington. **Station DMA:** Wilmington, NC. **Rank:** 135.

Circulation © 2007 Nielsen. Coverage based on Nielsen study.

GrandTotal	Cable TV Households	Non-cable TV Households	Total TV Households
Estimated Station Totals *	158,750	52,170	210,920
Average Weekly Circulation (2007)	87,400	25,557	112,957
Average Daily Circulation (2007)			50,875

Station DMA Total	Cable TV Households	Non-cable TV Households	Total TV Households
Estimated Station Totals *	122,000	52,170	174,170
Average Weekly Circulation (2007)	78,563	25,557	104,120
Average Daily Circulation (2007)			49,011

Other DMA Total	Cable TV Households	Non-cable TV Households	Total TV Households
Estimated Station Totals *	36,750	0	36,750
Average Weekly Circulation (2007)	8,837	0	8,837
Average Daily Circulation (2007)			1,864

*Estimated station totals are sums of the Nielsen TV and Cable TV household estimates for each county in which the station registers viewing of more than 5% as per the Nielsen Survey Methods.

WWAY-DT
Ch. 46

Network Service: ABC.

Licensee: WWAY-TV LLC, 27 Abercorn St., Savannah, GA 31401-2715.

Studio: 615 N. Front St., Wilmington, NC 28401.

Mailing Address: 615 N. Front St., Wilmington, NC 28401.

Phone: 910-762-8581. **Fax:** 910-762-8367.

E-mail: jsmith@wwaytv3.com

Web Site: http://www.wwaytv3.com

Technical Facilities: Channel No. 46 (662-668 MHz). Authorized power: 1000-kw max. visual, aural. Antenna: 1936-ft above av. terrain, 1926-ft. above ground, 1988-ft. above sea level.

Latitude	34°	07'	53"
Longitude	78°	11'	17"

Note: Latitude and longitude coordinates shown are based on the North American Datum of 1927 (NAD 27) as currently required by the Mass Media Bureau of the FCC.

Ownership: Morris Multimedia Inc. (Group Owner).

Began Operation: Station operating; no on-air date

Represented (legal): Fletcher, Heald & Hildreth PLC.

Represented (sales): Continental Television Sales.

Personnel:

James Smith, Vice President & General Manager.

Andy Combs, General Sales Manager.

Candy Dunn, Local Sales Manager.

Debbie Johnson, Regional & National Sales Manager.

Adam Henning, News Director.

Jack Becknell, Chief Engineer.

Kimberly Franklin, Business Manager & Human Resources Director.

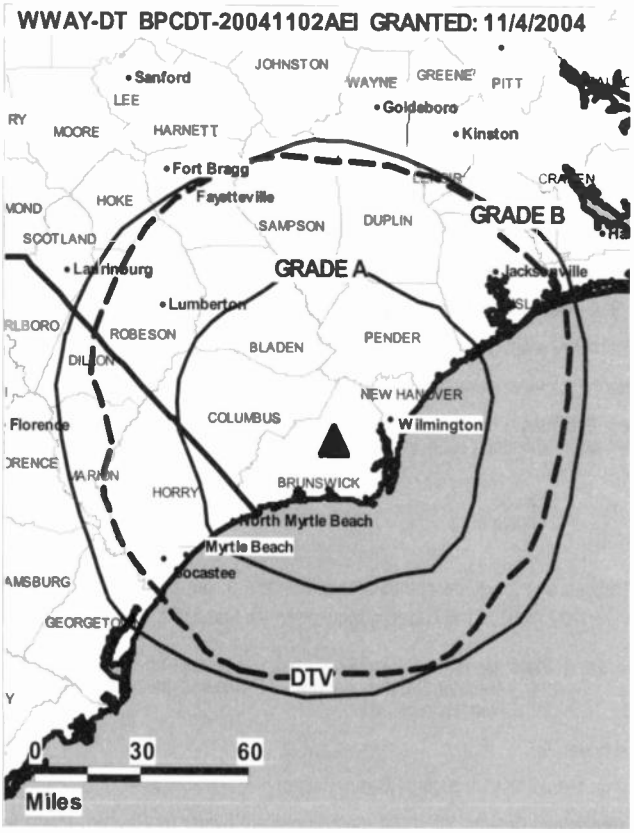

© 2008 Warren Communications News

Ronda Beck, Program & Traffic Manager.

Jeff Johnson, Promotion Director.

Tim Horton, Production Manager.

City of License: Wilmington. **Station DMA:** Wilmington, NC. **Rank:** 135.

Nielsen Data: Not available.

WRAY-DT

Ch. 42

Network Service: IND.

Licensee: MTB Raleigh Licensee LLC, 449 Broadway, New York, NY 10013.

Studio: 4909 Expressway Dr, Suite E, Wilson, NC 27893.

Mailing Address: 4909 Expressway Dr., Suite E, Wilson, NC 27893.

Phone: 252-243-0584. **Fax:** 252-237-6290.

E-mail: halr@mtbl.tv

Technical Facilities: Channel No. 42 (638-644 MHz). Authorized power: 873-kw max. visual, aural. Antenna: 1768-ft above av. terrain, 1739-ft. above ground, 1978-ft. above sea level.

Latitude	35°	49'	53"
Longitude	78°	08'	50"

Note: Latitude and longitude coordinates shown are based on the North American Datum of 1927 (NAD 27) as currently required by the Mass Media Bureau of the FCC.

Ownership: Multicultural Television Broadcasting LLC (Group Owner).

Began Operation: Station operating; no on-air date.

Represented (legal): Leventhal, Senter & Lerman PLLC.

Personnel:

Harold Rabinowitz, General Manager & Chief Engineer.

City of License: Wilson. **Station DMA:** Raleigh-Durham (Fayetteville), NC. **Rank:** 28.

Nielsen Data: Not available.

WRAY-DT BMPCDT-20030327ADD GRANTED: 11/16/2004

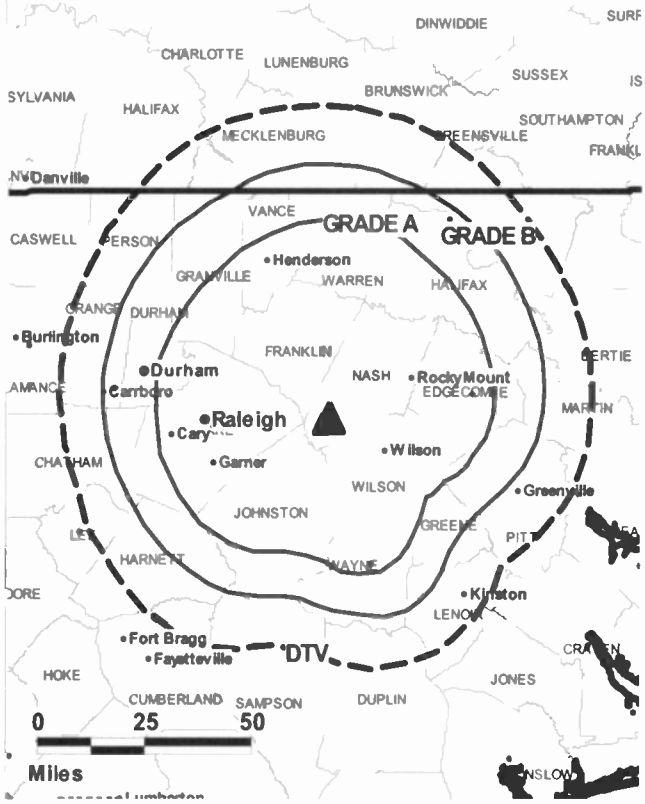

© 2008 Warren Communications News

WRAY-TV
Ch. 30

Network Service: IND.

Licensee: MTB Raleigh Licensee LLC, 449 Broadway, New York, NY 10013.

Studio: 4909 Expressway Dr., Suite E, Wilson, NC 27893.

Mailing Address: 4909 Expressway Dr., Suite E, Wilson, NC 27893.

Phone: 252-243-0584. **Fax:** 252-237-6290.

E-mail: hair@mtbl.tv

Technical Facilities: Channel No. 30 (566-572 MHz). Authorized power: 1800-kw max. visual, aural. Antenna: 1768-ft above av. terrain, 1739-ft. above ground, 1978-ft. above sea level.

Latitude	35°	49'	53"
Longitude	78°	08'	50"

Note: Latitude and longitude coordinates shown are based on the North American Datum of 1927 (NAD 27) as currently required by the Mass Media Bureau of the FCC.

Ownership: Multicultural Television Broadcasting LLC (Group Owner).

Began Operation: August 7, 1995. Sale to Global Broadcasting Systems Inc. by Wilson Telecasters approved by FCC October 22, 1997. Global Broadcasting Systems filed for Chapter 11 bankruptcy; transfer to S. James Coopersmith, Trustee approved by FCC July 30, 1997. Sale to Shop At Home Inc. by Coopersmith approved by FCC December 10, 1997. Shop At Home Inc. became Summit America Television Inc. after The E. W. Scripps Co. acquired 70% interest October 31, 2002. Transfer to The E. W. Scripps Co. by Summit America Television Inc. approved by FCC February 27, 2004. Sale to present owner by The E. W. Scripps Co. approved by FCC November 15, 2006.

Represented (sales): Roslin Radio-Television Sales.

Represented (legal): Leventhal, Senter & Lerman PLLC.

Personnel:

Harold Rabinowitz, General Manager & Chief Engineer.

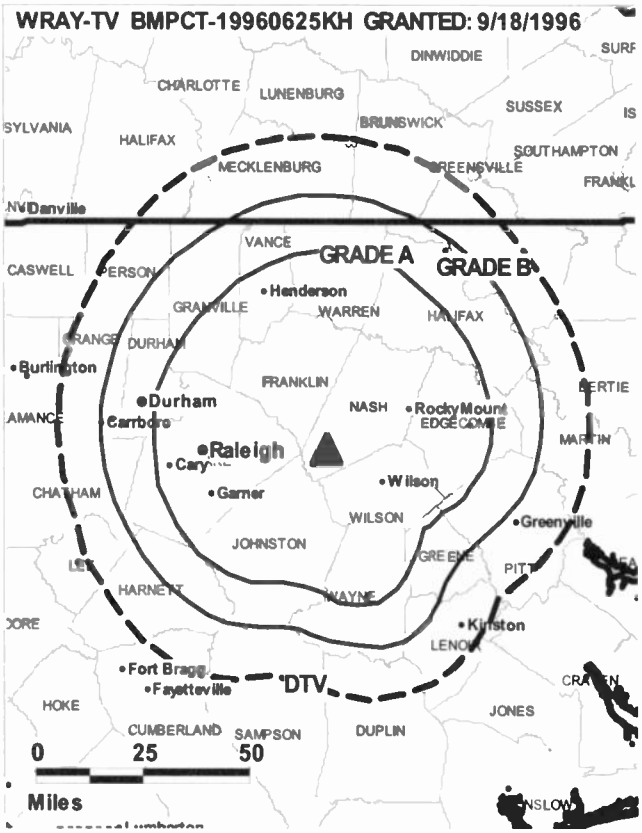

© 2008 Warren Communications News

City of License: Wilson. **Station DMA:** Raleigh-Durham (Fayetteville), NC. **Rank:** 28.

Nielsen Data: Not available.

WXII-DT
Ch. 31

Network Service: NBC.

Licensee: WXII Hearst-Argyle Television Inc., 700 Coliseum Dr., Winston-Salem, NC 27106.

Studio: 700 Coliseum Dr., Winston-Salem, NC 27106.

Mailing Address: PO Box 11847, Winston-Salem, NC 27116.

Phone: 336-721-9944. **Fax:** 336-721-0856.

E-mail: jnorvell@hearst.com

Web Site: http://www.wxii12.com

Technical Facilities: Channel No. 31 (572-578 MHz). Authorized power: 815-kw max. visual, aural. Antenna: 1877-ft above av. terrain, 525-ft. above ground, 2926-ft. above sea level.

Latitude	36°	22'	31"
Longitude	80°	22'	26"

Note: Latitude and longitude coordinates shown are based on the North American Datum of 1927 (NAD 27) as currently required by the Mass Media Bureau of the FCC.

Ownership: Hearst-Argyle Television Inc. (Group Owner).

Began Operation: March 19, 2002. High Definition.

Represented (sales): Eagle Television Sales.

Personnel:

Henry E. Price, General Manager.

Michael Pulitzer Jr., Station Manager & Public Service Director.

Glenn Haygood, General Sales Manager.

Matt Bowman, Local Sales Manager.

Susan Chappell, National Sales Manager.

Barry Klaus, News Director.

John Norvell, Engineering Director.

Robbin H. Morrow, Business Manager.

© 2008 Warren Communications News

Mark Strand, Marketing & Promotion Director.

Lisa Eldridge, Research Director.

Ann Irving, Traffic Manager.

City of License: Winston-Salem.

Station DMA: Greensboro-High Point-Winston Salem, NC. **Rank:** 46.

Nielsen Data: Not available.

WXII-TV
Ch. 12

Network Service: NBC.

Licensee: WXII Hearst-Argyle Television Inc., 888 7th Ave., New York, NY 10106.

Studio: 700 Coliseum Dr., Winston-Salem, NC 27106.

Mailing Address: PO Box 11847, Winston-Salem, NC 27116.

Phone: 336-721-9944. **Fax:** 336-721-0856.

E-mail: jnorvell@hearst.com

Web Site: http://www.wxii12.com

Technical Facilities: Channel No. 12 (204-210 MHz). Authorized power: 316-kw visual, aural. Antenna: 1982-ft above av. terrain, 630-ft. above ground, 3048-ft. above sea level.

Latitude	36°	22'	31"
Longitude	80°	22'	26"

Transmitter: Sauratown Mountain, 7-mi. N of King.

Note: Latitude and longitude coordinates shown are based on the North American Datum of 1927 (NAD 27) as currently required by the Mass Media Bureau of the FCC.

Multichannel TV Sound: Stereo and separate audio program.

Satellite Earth Station: Transmitter RCA; Satellite Technology, 3.5-meter; Standard Communications, Drake receivers.

News Services: NBC News Channel, AP.

Ownership: Hearst-Argyle Television Inc. (Group Owner).

Began Operation: September 30, 1953. Sale to Multimedia Inc. by Triangle Broadcasting Corp. approved by FCC September 7, 1972 (Television Digest, Vol. 11:44; 12:37). Exchanged by Multimedia with WFBC-TV, Greenville, SC for KSDK, St. Louis, MO 1981-82 (Vol. 21:12; 22:1; 23:8). Sale to present owner by Pulitzer Publishing Co. approved by FCC November 24, 1998 (Vol. 38:22, 48).

Represented (sales): Eagle Television Sales.

Represented (engineering): du Treil, Lundin & Rackley Inc.

Personnel:

Henry E. Price, General Manager.

Michael Pulitzer Jr., Station Manager & Public Service Director.

Glenn Haygood, General Sales Manager.

Matt Bowman, Local Sales Manger.

Susan Chappell, National Sales Manager.

Barry Klaus, News Director.

John Norvell, Engineering Director.

Robin H. Morrow, Business Manager.

Mark Strand, Marketing & Promotion Director.

Lisa Eldridge, Research Director.

Ann Irving, Traffic Manager.

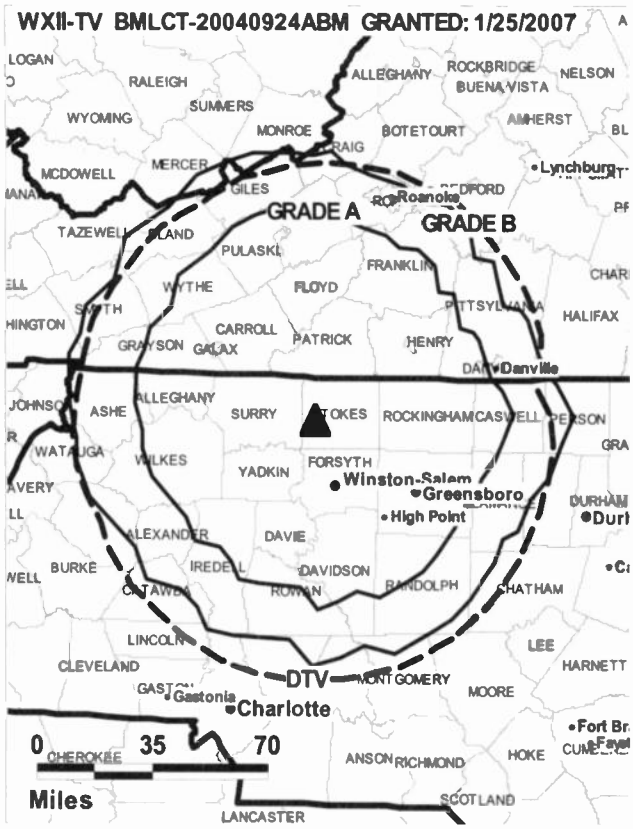

© 2008 Warren Communications News

City of License: Winston-Salem.

Station DMA: Greensboro-High Point-Winston Salem, NC. **Rank:** 46.

Circulation © 2007 Nielsen. Coverage based on Nielsen study.

GrandTotal	Cable TV Households	Non-cable TV Households	Total TV Households
Estimated Station Totals *	460,800	306,950	767,750
Average Weekly Circulation (2007)	315,888	145,949	461,837
Average Daily Circulation (2007)			240,421

Station DMA Total	Cable TV Households	Non-cable TV Households	Total TV Households
Estimated Station Totals *	410,880	234,790	645,670
Average Weekly Circulation (2007)	293,029	134,044	427,073
Average Daily Circulation (2007)			225,258

Other DMA Total	Cable TV Households	Non-cable TV Households	Total TV Households
Estimated Station Totals *	49,920	72,160	122,080
Average Weekly Circulation (2007)	22,859	11,905	34,764
Average Daily Circulation (2007)			15,163

*Estimated station totals are sums of the Nielsen TV and Cable TV household estimates for each county in which the station registers viewing of more than 5% as per the Nielsen Survey Methods.

WXLV-DT
Ch. 29

Network Service: ABC.

Grantee: WXLV Licensee LLC, 10706 Beaver Dam Rd., Cockeysville, MD 21030.

Studio: 3500 Myer Lee Dr., Winston-Salem, NC 27101.

Mailing Address: 3500 Myer Lee Dr., Winston-Salem, NC 27101.

Phone: 336-274-4848; 336-722-4545. **Fax:** 336-723-8217.

E-mail: jpruitt@wxlv.sbgnet.com

Web Site: http://www.abc45.com

Technical Facilities: Channel No. 29 (560-566 MHz). Authorized power: 990-kw max. visual, aural. Antenna: 1890-ft above av. terrain, 1873-ft. above ground, 2612-ft. above sea level.

Latitude	35°	52'	03"
Longitude	79°	49'	26"

Note: Latitude and longitude coordinates shown are based on the North American Datum of 1927 (NAD 27) as currently required by the Mass Media Bureau of the FCC.

Ownership: Sinclair Broadcast Group Inc. (Group Owner).

Began Operation: April 1, 2002. Standard Definition. Station operating under Special Temporary Authority at 750-kw max. visual.

Represented (legal): Arter & Hadden LLP.

Represented (engineering): Lawrence Behr Associates Inc.

Represented (sales): Millennium Sales & Marketing.

Personnel:

Ron Inman, General Manager.

Bob Nemenz, Local Sales Manager.

Dave Farshing, National Sales Manger.

Zane Parnell, Chief Engineer.

Chris Hummel, Business Manager.

Jeanette Pruitt, Program Director.

Tina Samson, Promotion Director.

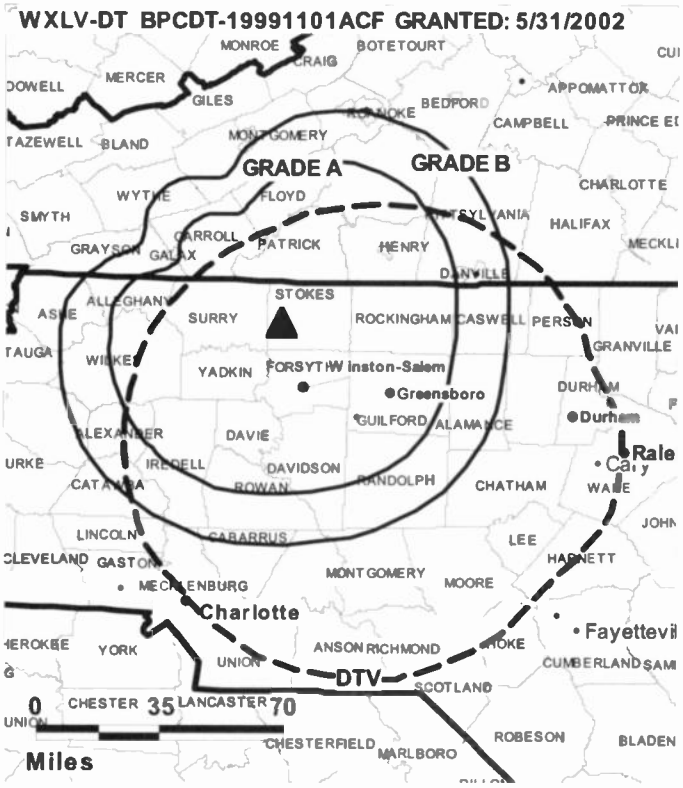

© 2008 Warren Communications News

Jay Paul, Production Manager.

Jonas Lawrence, Research Director.

Dana Baker, Traffic Manager.

City of License: Winston-Salem.

Station DMA: Greensboro-High Point-Winston Salem, NC. **Rank:** 46.

Nielsen Data: Not available.

WXLV-TV
Ch. 45

Network Service: ABC.

Licensee: WXLV Licensee LLC, 10706 Beaver Dam Rd., Cockeysville, MD 21030.

Studio: 3500 Myer Lee Dr., Winston-Salem, NC 27101.

Mailing Address: 3500 Myer Lee Dr., Winston-Salem, NC 27101.

Phone: 336-274-4848; 336-722-4545. **Fax:** 336-723-8217.

E-mail: jpruitt@wxlv.sbgnet.com

Web Site: http://www.abc45.com

Technical Facilities: Channel No. 45 (656-662 MHz). Authorized power: 5000-kw visual, aural. Antenna: 1959-ft above av. terrain, 738-ft. above ground, 3018-ft. above sea level.

Latitude	36°	22'	37"
Longitude	80°	22'	10"

Transmitter: End of County Rd. 1172, King.

Note: Latitude and longitude coordinates shown are based on the North American Datum of 1927 (NAD 27) as currently required by the Mass Media Bureau of the FCC.

Satellite Earth Stations: AFC, Ku-band; Vertex, 4.5-meter KC-band; Comtech, 5-meter C-band; Standard Agile Omni, Scientific-Atlanta receivers.

LMA: Local marketing agreement with WMYV (M), Greensboro.

Ownership: Sinclair Broadcast Group Inc. (Group Owner).

Began Operation: September 23, 1979. Sale to Act III Broadcasting by TVX Broadcast Group approved by FCC December 17, 1986. Sale to Sullivan Broadcasting Co. by Act III approved by FCC December 15, 1995. Transfer to present owner by Sullivan Broadcasting Co. approved by FCC December 10, 2001 (Television Digest, Vol. 38:9; 41:38).

Represented (sales): Millennium Sales & Marketing.

Represented (legal): Arter & Hadden LLP.

Represented (engineering): Lawrence Behr Associates Inc.

Personnel:

Ron Inman, General Manager.

Bob Nemenz, Local Sales Manager.

Dave Farshing, National Sales Manager.

Zane Parnell, Chief Engineer.

Chris Hummel, Business Manager.

Jeanette Pruitt, Program Director.

Tina Samson, Promotion Director.

Jay Paul, Production Manager.

Jonas Lawrence, Research Director.

Dana Baker, Traffic Manager.

WXLV-TV BPCT-19940422KE GRANTED: 7/18/1994

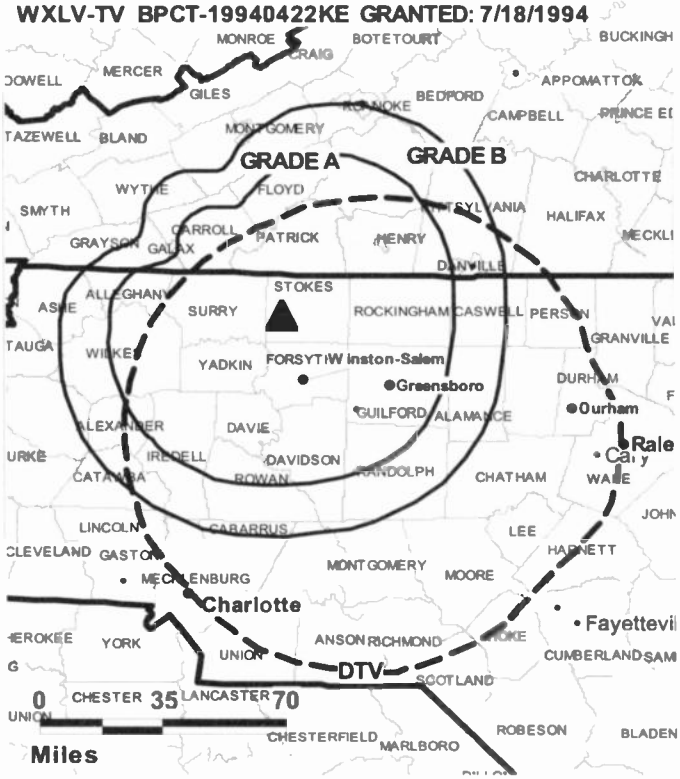

© 2008 Warren Communications News

City of License: Winston-Salem.

Station DMA: Greensboro-High Point-Winston Salem, NC. **Rank:** 46.

Circulation © 2007 Nielsen. Coverage based on Nielsen study.

GrandTotal	Cable TV Households	Non-cable TV Households	Total TV Households
Estimated Station Totals *	416,190	264,000	680,190
Average Weekly Circulation (2007)	212,578	74,549	287,127
Average Daily Circulation (2007)			101,891

Station DMA Total	Cable TV Households	Non-cable TV Households	Total TV Households
Estimated Station Totals *	410,880	234,790	645,670
Average Weekly Circulation (2007)	209,783	71,732	281,515
Average Daily Circulation (2007)			100,407

Other DMA Total	Cable TV Households	Non-cable TV Households	Total TV Households
Estimated Station Totals *	5,310	29,210	34,520
Average Weekly Circulation (2007)	2,795	2,817	5,612
Average Daily Circulation (2007)			1,484

*Estimated station totals are sums of the Nielsen TV and Cable TV household estimates for each county in which the station registers viewing of more than 5% as per the Nielsen Survey Methods.

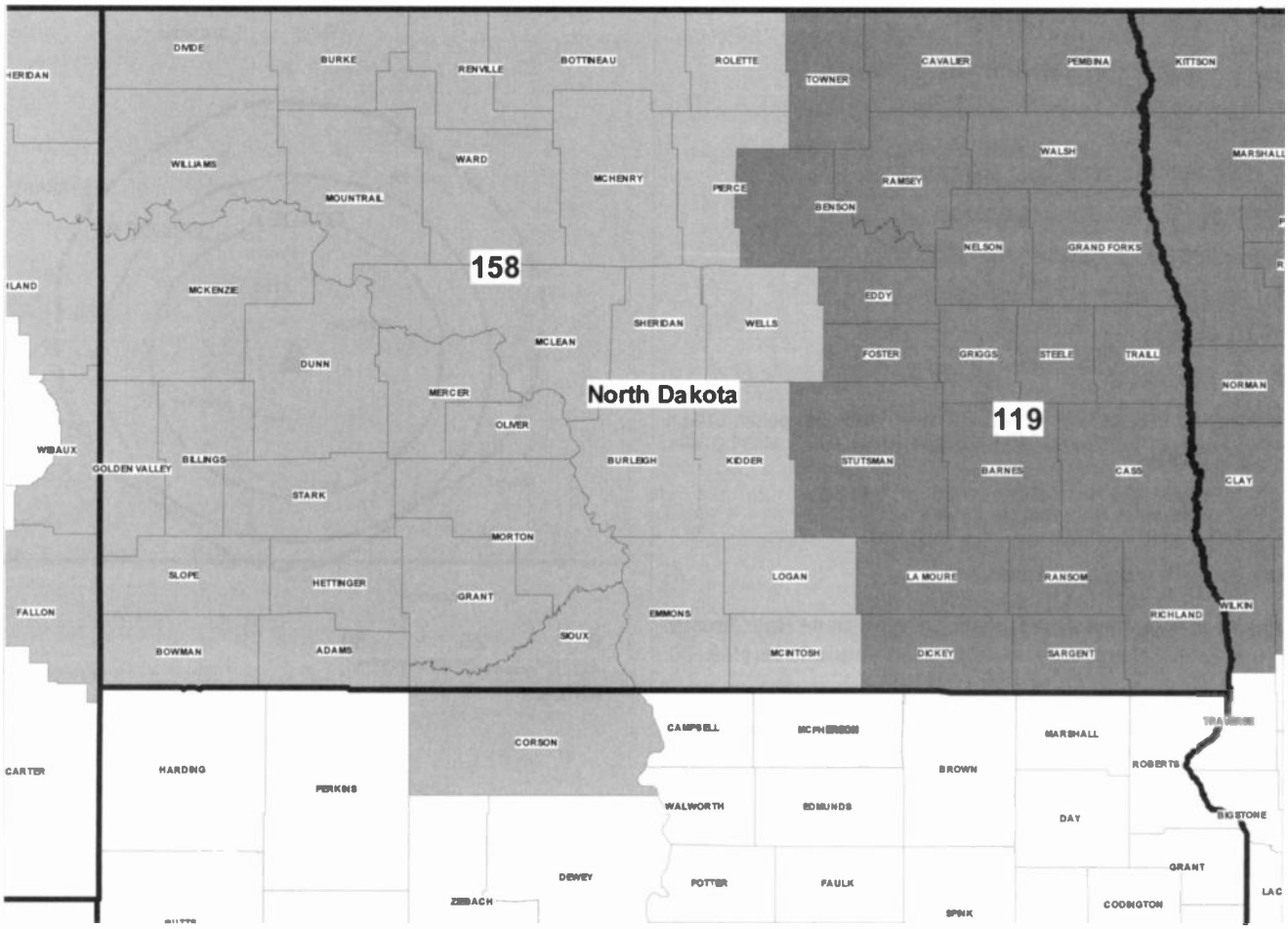

© 2008 Warren Communications News

MARKET	NIELSEN DMA TV HOUSEHOLDS	RANK
Fargo-Valley City, ND	237,140	119
Minot-Bismarck-Dickinson, ND	135,170	158

MARKET AREA COMMERCIAL STATIONS

KBRR (10); KCPM (27); KJRR (7); KNRR (12); KNRR-DT (15); KVLY-DT (44); KVLY-TV (11); KVRR (15); KVRR-DT (19); KXJB-DT (38); KXJB-TV (4); WDAY-DT (21); WDAY-TV (6); WDAZ-DT (59); WDAZ-TV (8)

KBMY (17); KBMY-DT (16); KFYR-DT (31); KFYR-TV (5); KMCY (14); KMOT (10); KNDX (26); KQCD-TV (7); KUMV-TV (8); KXMA-DT (19); KXMA-TV (2); KXMB-DT (23); KXMB-TV (12); KXMC-DT (45); KXMC-TV (13); KXMD-DT (14); KXMD-TV (11); KXND (24)

North Dakota *Digital* Station Totals as of October 1, 2007

	VHF	UHF	TOTAL
Commercial Television	0	12	12
Educational Television	0	7	7
	0	19	19

North Dakota Analog Station Totals as of October 1, 2007

	VHF	UHF	TOTAL
Commercial Television	14	6	20
Educational Television	6	1	7
	20	7	27

KBMY

Ch. 17

(Operates satellite KMCY, Minot)

Network Service: ABC.

Licensee: KBMY-KMCY LLC, 101 N 5th St, Fargo, ND 58102.

Studio: 3128 E Broadway Ave, Bismarck, ND 58501.

Mailing Address: PO Box 7277, Bismarck, ND 58507-7277.

Phone: 701-223-1700. **Fax:** 701-258-0886.

E-mail: kbmykmcy@btinet.net

Web Site: http://www.abc17.tv

Technical Facilities: Channel No. 17 (488-494 MHz). Authorized power: 510-kw max. visual, 90-kw aural. Antenna: 948-ft above av. terrain, 649-ft. above ground, 2869-ft. above sea level.

Latitude	46°	35'	11"
Longitude	100°	48'	20"

Transmitter: 2-mi. S & 4-mi. E of St. Anthony.

Note: Latitude and longitude coordinates shown are based on the North American Datum of 1927 (NAD 27) as currently required by the Mass Media Bureau of the FCC.

Satellite Earth Stations: Transmitter RCA; Harris, 3-meter C-band; Scientific-Atlanta, 4.6-meter Ku-band; Scientific-Atlanta, 4.6-meter C-band; Standard Communications, M/A-Com receivers.

Ownership: Forum Communications Co. (Group Owner).

Began Operation: March 31, 1985.

Represented (sales): Millennium Sales & Marketing.

Represented (legal): Wiley Rein.

Personnel:

Mark Prather, General Manager.

Tony Kruckenberg, Chief Engineer.

Susan Eider, Program & Promotion Director.

Sherri Johnson, Station Manager.

City of License: Bismarck. **Station DMA:** Minot-Bismarck-Dickinson, ND. **Rank:** 158.

KBMY BPCT-19830620KJ GRANTED: 9/28/1984

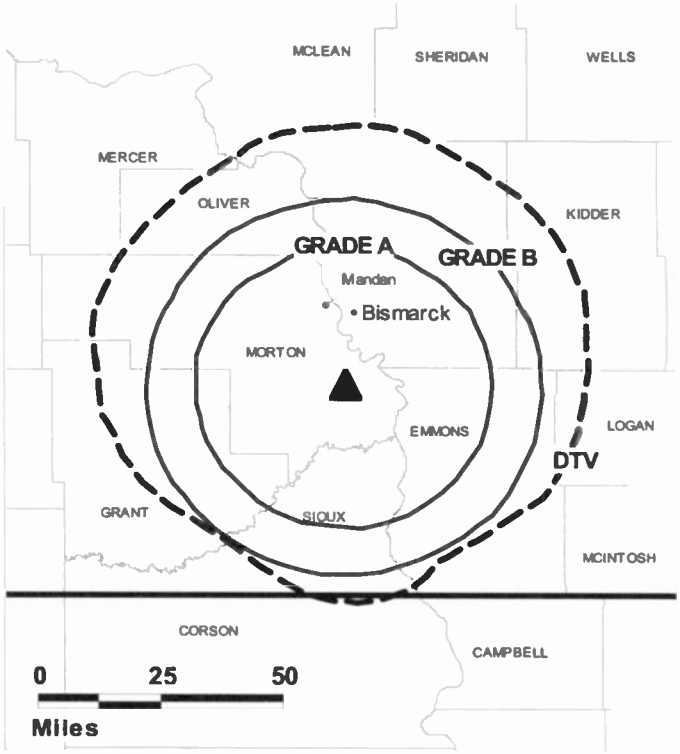

© 2008 Warren Communications News

Circulation © 2007 Nielsen. Coverage based on Nielsen study.

GrandTotal	Cable TV Households	Non-cable TV Households	Total TV Households
Estimated Station Totals *	43,400	22,050	65,450
Average Weekly Circulation (2007)	19,576	5,621	25,197
Average Daily Circulation (2007)			8,150

Station DMA Total	Cable TV Households	Non-cable TV Households	Total TV Households
Estimated Station Totals *	43,400	22,050	65,450
Average Weekly Circulation (2007)	19,576	5,621	25,197
Average Daily Circulation (2007)			8,150

*Estimated station totals are sums of the Nielsen TV and Cable TV household estimates for each county in which the station registers viewing of more than 5% as per the Nielsen Survey Methods.

KBMY-DT
Ch. 16

Network Service: ABC.

Licensee: KBMY-KMCY LLC, 101 N 5th St, Fargo, ND 58102.

Studio: 3128 E Broadway Ave, Bismarck, ND 58501.

Mailing Address: PO Box 7277, Bismarck, ND 58507-7277.

Phone: 701-223-1700. **Fax:** 701-258-0886.

E-mail: kbmykmcy@btinet.net

Web Site: http://www.abc17.tv

Technical Facilities: Channel No. 16 (482-488 MHz). Authorized power: 1.6-kw max. visual, aural. Antenna: 23-ft above av. terrain, 89-ft. above ground, 1775-ft. above sea level.

Latitude	46°	48'	23"
Longitude	100°	44'	36"

Note: Latitude and longitude coordinates shown are based on the North American Datum of 1927 (NAD 27) as currently required by the Mass Media Bureau of the FCC.

Ownership: Forum Communications Co. (Group Owner).

Began Operation: Station operating; no on-air date.

Represented (legal): Wiley Rein.

Represented (sales): Millennium Sales & Marketing.

Personnel:

Mark Prather, General Manager.

Tony Kruckenberg, Chief Engineer.

Susan Eider, Program & Promotion Director.

Sherri Johnson, Station Manager.

KBMY-DT BMPCDT-20060623AAG GRANTED: 3/6/2007

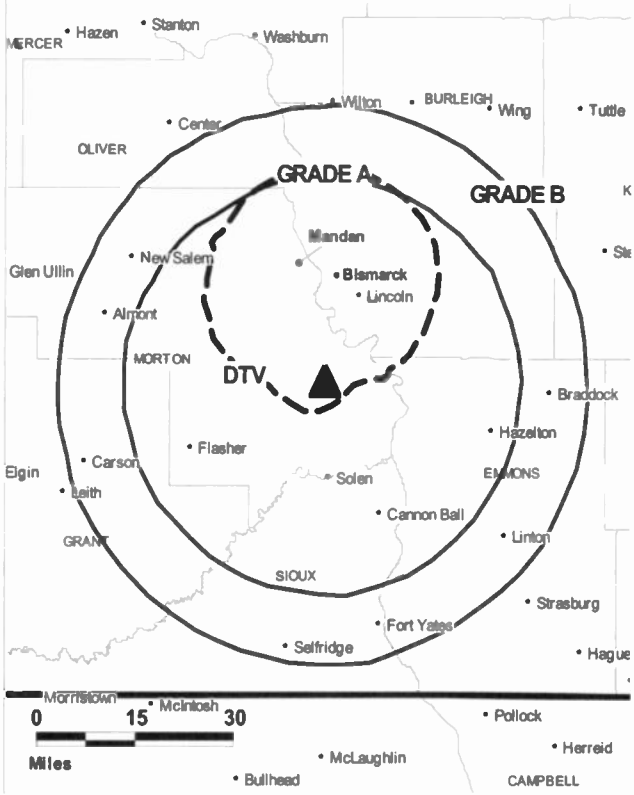

© 2008 Warren Communications News

City of License: Bismarck. **Station DMA:** Minot-Bismarck-Dickinson, ND. **Rank:** 158.

Nielsen Data: Not available.

KFYR-DT
Ch. 31

Network Service: NBC.

Grantee: Hoak Media of Dakota License LLC, 500 Crescent Court, Suite 220, Dallas, TX 75201.

Studio: 200 N. 4th St., Bismark, ND 58501.

Mailing Address: PO Box 1738, Bismarck, ND 58502.

Phone: 701-255-5757. **Fax:** 701-255-8220.

E-mail: jsande@kfyrtv.com

Web Site: http://www.kfyrtv.com

Technical Facilities: Channel No. 31 (572-578 MHz). Authorized power: 500-kw max. visual, aural. Antenna: 1276-ft above av. terrain, 892-ft. above ground, 3163-ft. above sea level.

Latitude	46°	36'	20"
Longitude	100°	48'	22"

Note: Latitude and longitude coordinates shown are based on the North American Datum of 1927 (NAD 27) as currently required by the Mass Media Bureau of the FCC.

Ownership: Hoak Media LLC (Group Owner).

Began Operation: Station operating under Special Temporary Authority at 29.7-kw max. visual; no on-air date

Represented (legal): Akin, Gump, Strauss, Hauer & Feld LLP.

Represented (sales): Blair Television.

Personnel:

Holly Steuart, General Manager.

Jim Sande, Operations & Programming Manager.

Barry Schumaier, General Sales Manager.

Dick Heidt, News Director.

Rich Beierle, Chief Engineer.

Tom Hertz, Business Manager.

KFYR-DT BMPCDT-20060629AES GRANTED: 11/28/2006

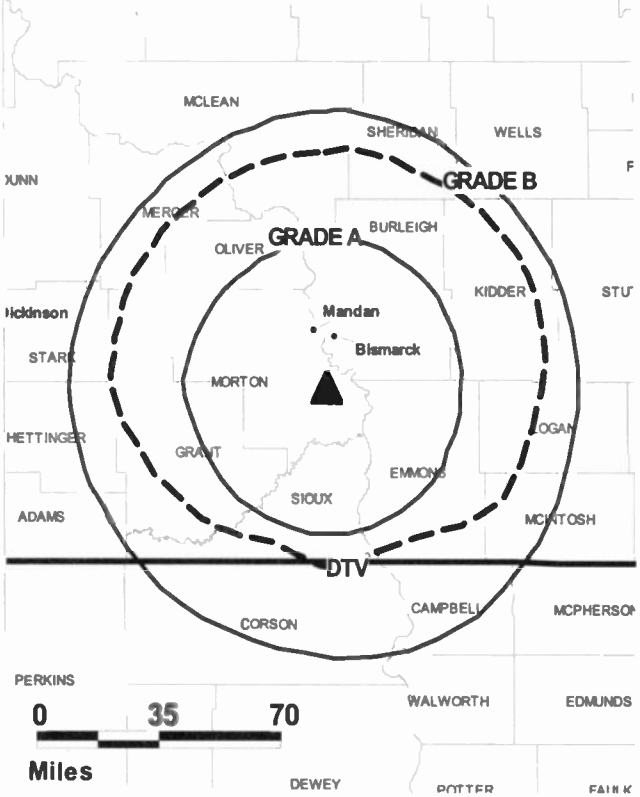

© 2008 Warren Communications News

LuWanna Ondracek, Promotion Director.

Kathy Scherr, Traffic Manager.

City of License: Bismarck. **Station DMA:** Minot-Bismarck-Dickinson, ND. **Rank:** 158.

Nielsen Data: Not available.

KFYR-TV

Ch. 5

(Operates satellites KQCD-TV, Dickinson; KUMV-TV, Williston; KMOT, Minot)

Network Service: NBC.

Licensee: Hoak Media of Dakota License LLC, 500 Crescent Court, Suite 220, Dallas, TX 75201.

Studio: 200 N. 4th St., Bismarck, ND 58501.

Mailing Address: PO Box 1738, Bismarck, ND 58502.

Phone: 701-255-5757. **Fax:** 701-255-8220.

E-mail: jsande@kfyrtv.com

Web Site: http://www.kfyrtv.com

Technical Facilities: Channel No. 5 (76-82 MHz). Authorized power: 100-kw visual, 13.5-kw aural. Antenna: 1402-ft above av. terrain, 1101-ft. above ground, 3373-ft. above sea level.

Latitude	46°	36'	17"
Longitude	100°	48'	30"

Transmitter: 12-mi. S of city.

Note: Latitude and longitude coordinates shown are based on the North American Datum of 1927 (NAD 27) as currently required by the Mass Media Bureau of the FCC.

Multichannel TV Sound: Stereo only.

Satellite Earth Stations: Transmitter RCA; Simulsat, Ku & C-band; Harris, 3-meter C-band; GE, 6-meter Ku-band; Standard Components, Scientific-Atlanta, Harris, Comsat receivers.

AM Affiliate: KFYR, 5-kw, 550 kHz.

FM Affiliate: KYYY, 100-kw, 92.9 MHz (No. 225), 1402-ft.

News Services: Agri-Data, Sports News Satellite, NBC News Channel, AP.

Ownership: Hoak Media LLC (Group Owner).

Began Operation: December 19, 1953. Sale to present owner by North Dakota Television License Sub LLC approved by FCC November 16, 2006. Sale to North Dakota Television License Sub LLC by Smith Broadcasting Group Inc. approved by FCC October 8, 2002. Sale to Smith Broadcasting Group Inc. by Sunrise Television Partners LP approved by FCC May 20, 2002.

Represented (sales): Blair Television.

Represented (legal): Akin, Gump, Strauss, Hauer & Feld LLP.

Represented (engineering): Denny & Associates PC.

Personnel:

Holly Steuart, General Manager.

Jim Sande, Operations & Programming Manager.

Barry Schumaier, General Sales Manager.

Dick Heidt, News Director.

Rich Beierle, Chief Engineer.

Tom Hertz, Business Manager.

KFYR-TV BPCT-2965 GRANTED: 2/24/1963

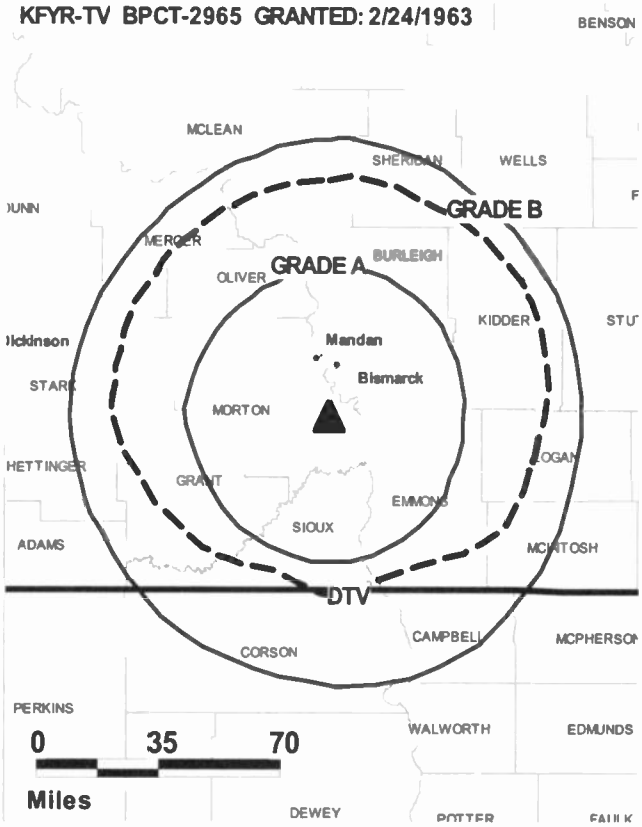

© 2008 Warren Communications News

LuWanna Ondracek, Promotion Director.

Kathy Scherr, Traffic Manager.

City of License: Bismarck. **Station DMA:** Minot-Bismarck-Dickinson, ND. **Rank:** 158.

Circulation © 2007 Nielsen. Coverage based on Nielsen study.

GrandTotal	Cable TV Households	Non-cable TV Households	Total TV Households
Estimated Station Totals *	38,880	32,280	71,160
Average Weekly Circulation (2007)	31,474	11,016	42,490
Average Daily Circulation (2007)			25,740

Station DMA Total	Cable TV Households	Non-cable TV Households	Total TV Households
Estimated Station Totals *	37,600	32,280	69,880
Average Weekly Circulation (2007)	30,778	11,016	41,794
Average Daily Circulation (2007)			25,556

Other DMA Total	Cable TV Households	Non-cable TV Households	Total TV Households
Estimated Station Totals *	1,280	0	1,280
Average Weekly Circulation (2007)	696	0	696
Average Daily Circulation (2007)			184

*Estimated station totals are sums of the Nielsen TV and Cable TV household estimates for each county in which the station registers viewing of more than 5% as per the Nielsen Survey Methods.

KNDX
Ch. 26
(Operates satellite KXND, Minot)

Network Service: FOX.

Licensee: Prime Cities Broadcasting Inc., PO Box 4026, 3130 E. Broadway Ave., Bismark, ND 58502.

Studio: 3130 E. Broadway Ave., Bismarck, ND 58501.

Mailing Address: PO Box 4026, Bismarck, ND 58502.

Phone: 701-355-0026. **Fax:** 701-250-7244.

E-mail: kndx@fox26.tv

Web Site: http://www.fox26.tv

Technical Facilities: Channel No. 26 (542-548 MHz). Authorized power: 737.9-kw max. visual, aural. Antenna: 984-ft above av. terrain, 663-ft. above ground, 2884-ft. above sea level.

Latitude	46°	35'	23"
Longitude	100°	47'	39"

Transmitter: Section 18, T135N, R80W, Morton County.

Note: Latitude and longitude coordinates shown are based on the North American Datum of 1927 (NAD 27) as currently required by the Mass Media Bureau of the FCC.

Ownership: Prime Cities Broadcasting Inc. (Group Owner).

Began Operation: November 7, 1999. Assignment to present owner by KT Broadcasting Inc. approved by FCC June 8, 1999.

Represented (sales): Millennium Sales & Marketing.

Represented (legal): Borsari & Paxson.

Personnel:

Gary O'Halloran, General Manager.

Terri Benson, Local Sales Manager.

Richard Farley, Chief Engineer.

Harold Heit, Business Manager.

Jennifer Taylor, Program Director & Traffic Manager.

Jessie Wald, Promotion Director.

Scott Loerch, Production Manager & Creative Services Director.

City of License: Bismarck. **Station DMA:** Minot-Bismarck-Dickinson, ND. **Rank:** 158.

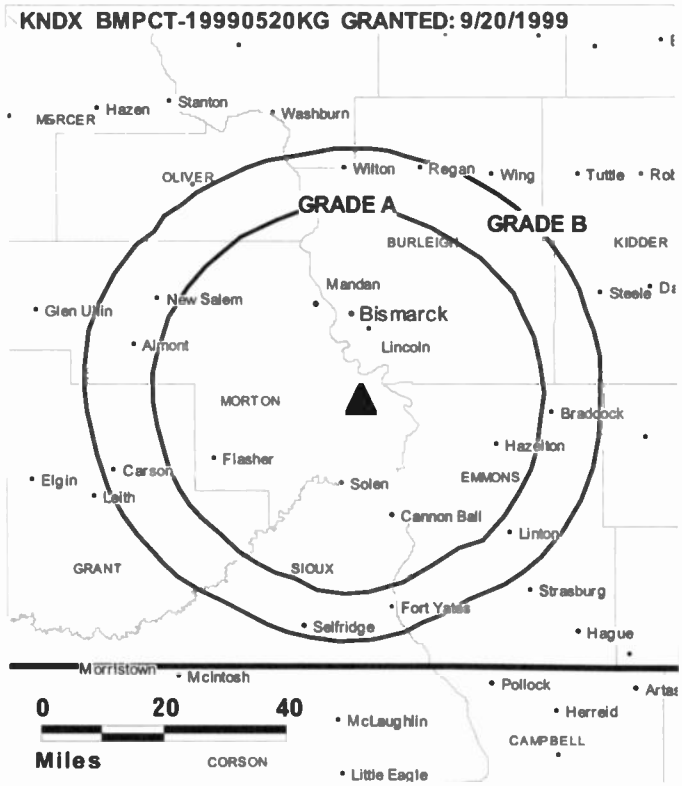

© 2008 Warren Communications News

Circulation © 2007 Nielsen. Coverage based on Nielsen study.

GrandTotal	Cable TV Households	Non-cable TV Households	Total TV Households
Estimated Station Totals *	42,900	18,570	61,470
Average Weekly Circulation (2007)	17,253	5,673	22,926
Average Daily Circulation (2007)			6,928

Station DMA Total	Cable TV Households	Non-cable TV Households	Total TV Households
Estimated Station Totals *	42,900	18,570	61,470
Average Weekly Circulation (2007)	17,253	5,673	22,926
Average Daily Circulation (2007)			6,928

*Estimated station totals are sums of the Nielsen TV and Cable TV household estimates for each county in which the station registers viewing of more than 5% as per the Nielsen Survey Methods.

KXMB-DT
Ch. 23

Network Service: CBS.

Licensee: Reiten Television Inc., PO Box 1617, 1811 N 15th St, Bismarck, ND 58501.

Studio: 1811 N. 15th St., Bismarck, ND 58501.

Mailing Address: PO Box 1617, Bismarck, ND 58502-1617.

Phone: 701-223-9197. **Fax:** 701-223-3320.

E-mail: treiten@kxnet.com

Web Site: http://www.kxmb.com

Technical Facilities: Channel No. 23 (524-530 MHz). Authorized power: 90-kw max. visual, aural. Antenna: 1286-ft above av. terrain, 968-ft. above ground, 3189-ft. above sea level.

Latitude	46°	35'	23"
Longitude	100°	48'	02"

Note: Latitude and longitude coordinates shown are based on the North American Datum of 1927 (NAD 27) as currently required by the Mass Media Bureau of the FCC.

Ownership: Reiten Television (Group Owner).

Began Operation: March 18, 2002. High Definition.

Represented (sales): Continental Television Sales.

Personnel:

Tim Reiten, General Manager.

Julie Bernhardt, National/Regional Sales Manager.

Tammy Blumhagen, Local Sales Manager.

David Lenertz, Corporate Local Sales Manager.

Tom Gerhardt, News Director.

Rocky Hefty, Chief Engineer.

Jeanine Rambough, Program, Promotion, Production & Special Events Director.

KXMB-DT BMPCDT-20010615ALV GRANTED: 7/13/2001

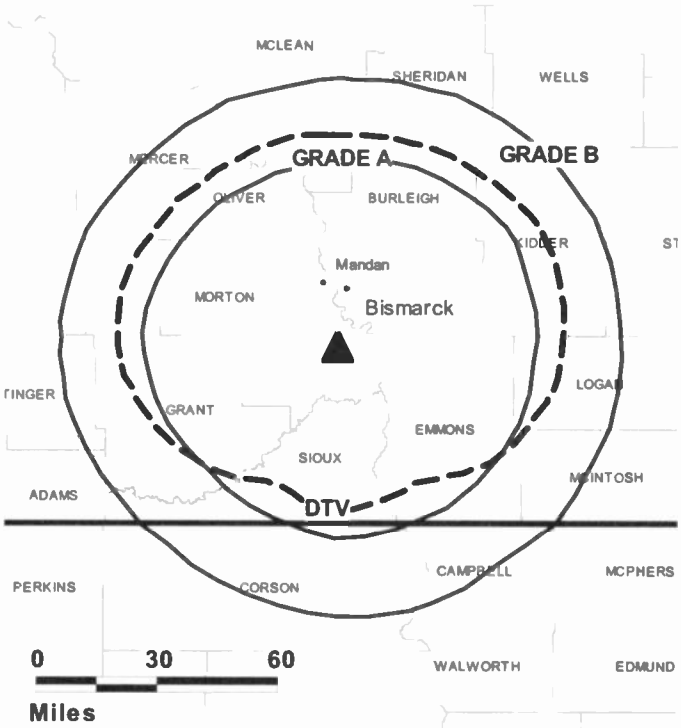

© 2008 Warren Communications News

Kathy Nagel, Traffic Manager.

City of License: Bismarck. **Station DMA:** Minot-Bismarck-Dickinson, ND. **Rank:** 158.

Nielsen Data: Not available.

KXMB-TV
Ch. 12
(Satellite of KXMC-TV, Minot)

Network Service: CBS.

Licensee: Reiten Television Inc., PO Box 1617, 1811 N 15th St, Bismarck, ND 58501.

Studio: 1811 N. 15th St., Bismarck, ND 58501.

Mailing Address: PO Box 1617, Bismarck, ND 58502-1617.

Phone: 701-223-9197. **Fax:** 701-223-3320.

E-mail: treiten@kxnet.com

Web Site: http://www.kxmb.com

Technical Facilities: Channel No. 12 (204-210 MHz). Authorized power: 316-kw visual, 31.6-kw aural. Antenna: 1580-ft above av. terrain, 1204-ft. above ground, 3449-ft. above sea level.

Latitude	46°	35'	17"
Longitude	100°	48'	26"

Transmitter: 5-mi. E & 2-mi. S of St. Anthony.

Note: Latitude and longitude coordinates shown are based on the North American Datum of 1927 (NAD 27) as currently required by the Mass Media Bureau of the FCC.

News Services: CBS Newspath, AP.

Ownership: Reiten Television (Group Owner).

Began Operation: November 19, 1955. Sale to present owner by KXJB-TV, Valley City-Fargo approved by FCC January 27, 1971 (Television Digest, Vol. 11:5).

Represented (sales): Continental Television Sales.

Represented (legal): Pillsbury Winthrop Shaw Pittman LLP.

Personnel:

Tim Reiten, General Manager.

Julie Bernhardt, National/Regional Sales Manager.

David Lenertz, Corporate Local Sales Manager.

Tammy Blumhagen, Local Sales Manager.

Tom Gerhardt, News Director.

Rocky Hefty, Chief Engineer.

Jeanine Rambough, Program, Promotion, Production & Special Events Director.

Kathy Nagel, Traffic Manager.

City of License: Bismarck. **Station DMA:** Minot-Bismarck-Dickinson, ND. **Rank:** 158.

KXMB-TV BMPCT-7664 GRANTED: 2/15/1977

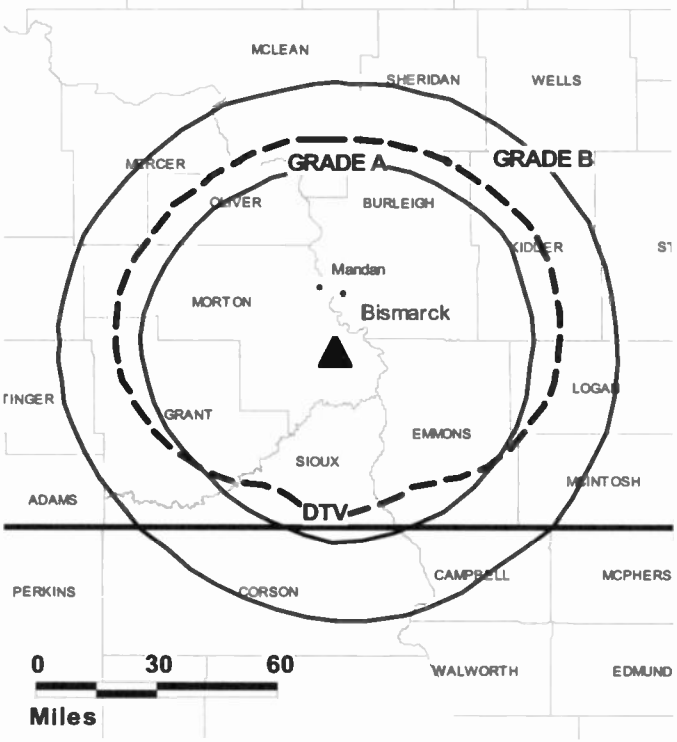

© 2008 Warren Communications News

Circulation © 2007 Nielsen. Coverage based on Nielsen study.

GrandTotal	Cable TV Households	Non-cable TV Households	Total TV Households
Estimated Station Totals *	38,030	15,560	53,590
Average Weekly Circulation (2007)	27,330	8,427	35,757
Average Daily Circulation (2007)			19,092

Station DMA Total	Cable TV Households	Non-cable TV Households	Total TV Households
Estimated Station Totals *	37,460	15,560	53,020
Average Weekly Circulation (2007)	26,877	8,427	35,304
Average Daily Circulation (2007)			18,965

Other DMA Total	Cable TV Households	Non-cable TV Households	Total TV Households
Estimated Station Totals *	570	0	570
Average Weekly Circulation (2007)	453	0	453
Average Daily Circulation (2007)			127

*Estimated station totals are sums of the Nielsen TV and Cable TV household estimates for each county in which the station registers viewing of more than 5% as per the Nielsen Survey Methods.

WDAZ-DT
Ch. 59

Network Service: CW, ABC.

Licensee: Forum Communications Co., 301 8th St. S, Fargo, ND 58103.

Studio: 2220 S. Washington, Grand Forks, ND 58201.

Mailing Address: 2220 S. Washington, Grand Forks, ND 58201.

Phone: 701-775-2511. **Fax:** 701-746-8565.

E-mail: bkerr@wdaz.com

Web Site: http://www.wdaz.com

Technical Facilities: Channel No. 59 (740-746 MHz). Authorized power: 100-kw max. visual, aural. Antenna: 1276-ft above av. terrain, 1188-ft. above ground, 2710-ft. above sea level.

Latitude	48°	08'	18"
Longitude	97°	59'	35"

Note: Latitude and longitude coordinates shown are based on the North American Datum of 1927 (NAD 27) as currently required by the Mass Media Bureau of the FCC.

News Service: AP.

Ownership: Forum Communications Co. (Group Owner).

Began Operation: Operating under Special Temporary Authority at 6-kw max. visual; no on-air date. Station plans to flash-cut to channel 8, its analog allocation, once digital market has become established.

Represented (legal): Wiley Rein.

Represented (sales): Continental Television Sales.

Personnel:

Robert Kerr, General Manager.

Rob Horken, Sales Manager.

Brad Durick, Sales Associate.

Cassie Walder, News Director.

Jeff Awes, Chief Engineer.

Angela Cary, Promotions & Creative Services Director.

WDAZ-DT BPCDT-19991028AEF GRANTED: 2/12/2001

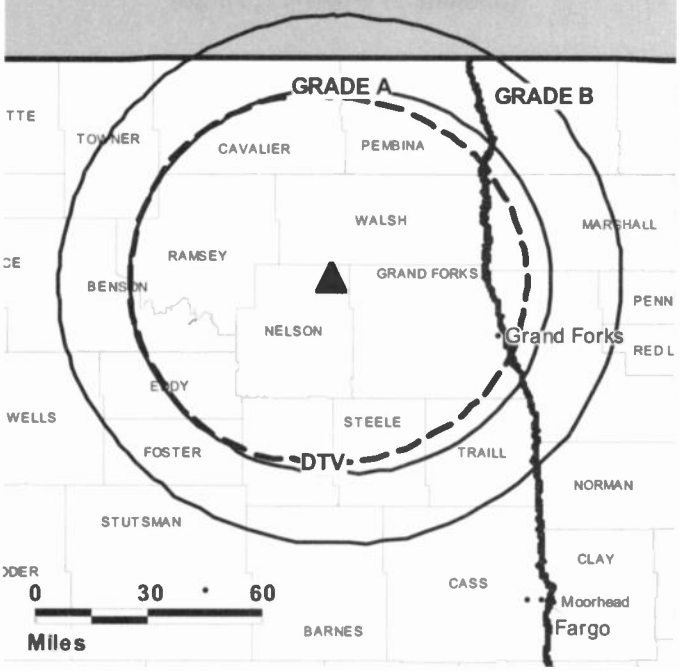

© 2008 Warren Communications News

Mike Derman, Production Manager.

Jodi Mishler, Traffic Manager.

Jim L. Johnson, Technical Director.

City of License: Devils Lake. **Station DMA:** Fargo-Valley City, ND. **Rank:** 119.

Nielsen Data: Not available.

WDAZ-TV
Ch. 8
(Satellite of WDAY-TV, Fargo)

Network Service: ABC.

Licensee: Forum Communications Co., 301 8th St. S, Fargo, ND 58103.

Studio: 2220 S. Washington, Grand Forks, ND 58201.

Mailing Address: 2220 S. Washington, Grand Forks, ND 58201.

Phone: 701-775-2511. **Fax:** 701-746-8565.

E-mail: bkerr@wdaz.com

Web Site: http://www.wdaz.com

Technical Facilities: Channel No. 8 (180-186 MHz). Authorized power: 316-kw visual, 50-kw aural. Antenna: 1480-ft above av. terrain, 1461-ft. above ground, 2982-ft. above sea level.

Latitude	48°	08'	24"
Longitude	97°	59'	38"

Transmitter: 9-mi. N of Petersburg.

Note: Latitude and longitude coordinates shown are based on the North American Datum of 1927 (NAD 27) as currently required by the Mass Media Bureau of the FCC.

Satellite Earth Stations: Vertex, 4.5-meter Ku-band; Harris, 4.5-meter C-band; Microdyne, Harris receivers.

News Service: AP.

Ownership: Forum Communications Co. (Group Owner).

Began Operation: February 8, 1967.

Represented (sales): Continental Television Sales.

Represented (legal): Wiley Rein.

Personnel:

Robert Kerr, General Manager.

Rob Horken, Sales Manager.

Brad Durick, Sales Associate.

Cassie Walder, News Director.

Jeff Awes, Chief Engineer.

Angela Cary, Promotion & Creative Services Director.

Mike Derman, Production Manager.

Jodi Mishler, Traffic Manager.

Jim L. Johnson, Technical Director.

City of License: Devils Lake. **Station DMA:** Fargo-Valley City, ND. **Rank:** 119.

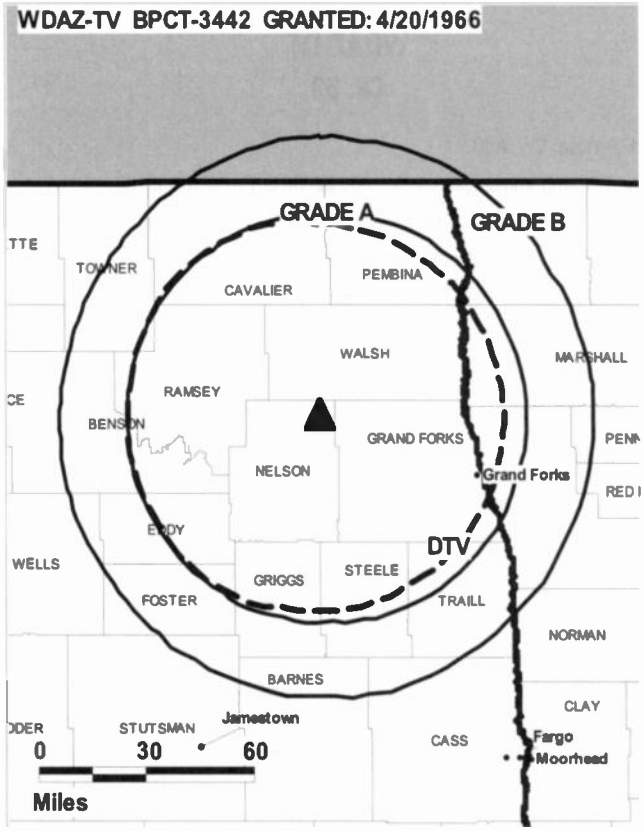

© 2008 Warren Communications News

Circulation © 2007 Nielsen. Coverage based on Nielsen study.

GrandTotal	Cable TV Households	Non-cable TV Households	Total TV Households
Estimated Station Totals *	53,580	35,480	89,060
Average Weekly Circulation (2007)	34,238	16,251	50,489
Average Daily Circulation (2007)			29,982

Station DMA Total	Cable TV Households	Non-cable TV Households	Total TV Households
Estimated Station Totals *	53,580	29,170	82,750
Average Weekly Circulation (2007)	34,238	15,362	49,600
Average Daily Circulation (2007)			29,850

Other DMA Total	Cable TV Households	Non-cable TV Households	Total TV Households
Estimated Station Totals *	0	6,310	6,310
Average Weekly Circulation (2007)	0	889	889
Average Daily Circulation (2007)			132

*Estimated station totals are sums of the Nielsen TV and Cable TV household estimates for each county in which the station registers viewing of more than 5% as per the Nielsen Survey Methods.

KQCD-TV
Ch. 7
(Satellite of KFYR-TV, Bismarck)

Network Service: NBC.

Licensee: Hoak Media of Dakota License LLC, 500 Crescent Court, Suite 220, Dallas, TX 75201.

Studio: 373 21st St. E, Dickinson, ND 58601.

Mailing Address: 373 21st St. E, Dickinson, ND 58501.

Phone: 701-483-7777. **Fax:** 701-483-8231.

E-mail: rrhoades@kqcd.com

Web Site: http://www.kqcd.com

Technical Facilities: Channel No. 7 (174-180 MHz). Authorized power: 316-kw visual, aural. Antenna: 732-ft above av. terrain, 3284-ft. above sea level.

Latitude	46°	56'	49"
Longitude	102°	59'	17"

Transmitter: 10.5-mi. WNW of Dickinson.

Note: Latitude and longitude coordinates shown are based on the North American Datum of 1927 (NAD 27) as currently required by the Mass Media Bureau of the FCC.

Multichannel TV Sound: Stereo only.

Satellite Earth Station: Transmitter RCA; Harris, 4.6-meter Ku-band; Standard Communications receivers.

News Services: Agri-Data, Sports News Satellite, NBC News Channel, AP.

Ownership: Hoak Media LLC (Group Owner).

Began Operation: July 28, 1980. Sale to present owner by North Dakota Television License Sub LLC approved by FCC November 16, 2006. Sale to North Dakota Television License Sub LLC by Smith Broadcasting Group Inc. approved by FCC October 8, 2002. Sale to Smith Broadcasting Group Inc. by Sunrise Television Partners LP approved by FCC February 28, 2002.

Represented (sales): Blair Television.

Represented (legal): Akin, Gump, Strauss, Hauer & Feld LLP.

Represented (engineering): Denny & Associates PC.

Personnel:

Holly Steuart, General Manager.

Jim Sande, Operations & Programming Manager.

Barry Schumaier, General Sales Manager.

Dick Heidt, News Director.

Rich Beierle, Chief Engineer.

Tom Hertz, Business Manager.

KQCD-TV BMPCT-19781024KE GRANTED: 5/1/1979

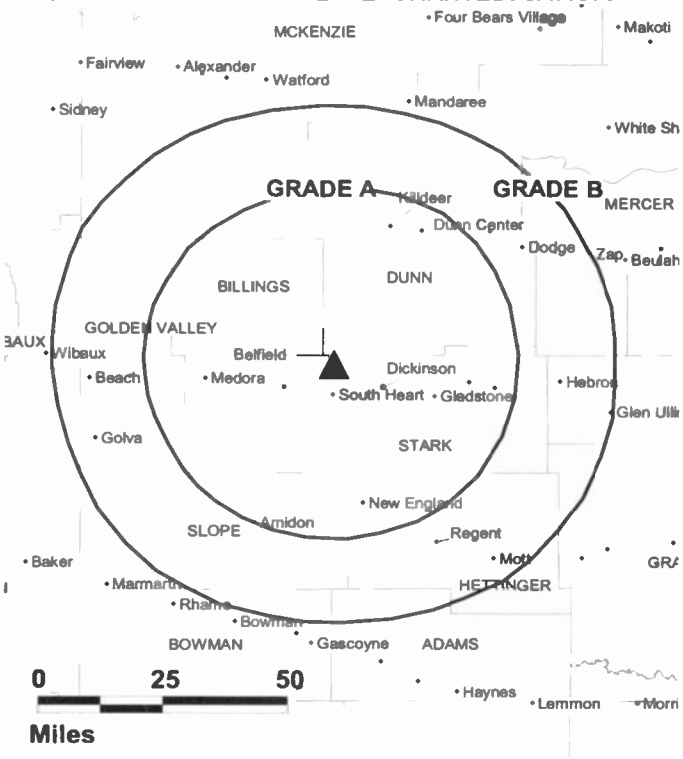

© 2008 Warren Communications News

LuWanna Dndracek, Promotion Director.

Kathy Scherr, Traffic Manager.

City of License: Dickinson. **Station DMA:** Minot-Bismarck-Dickinson, ND. **Rank:** 158.

Circulation © 2007 Nielsen. Coverage based on Nielsen study.

GrandTotal	Cable TV Households	Non-cable TV Households	Total TV Households
Estimated Station Totals *	7,470	5,930	13,400
Average Weekly Circulation (2007)	6,015	2,848	8,863
Average Daily Circulation (2007)			5,689

Station DMA Total	Cable TV Households	Non-cable TV Households	Total TV Households
Estimated Station Totals *	7,470	5,930	13,400
Average Weekly Circulation (2007)	6,015	2,848	8,863
Average Daily Circulation (2007)			5,689

*Estimated station totals are sums of the Nielsen TV and Cable TV household estimates for each county in which the station registers viewing of more than 5% as per the Nielsen Survey Methods.

KXMA-DT
Ch. 19

Network Service: CBS.

Grantee: Reiten Television Inc., PO Box B, 1625 W. Villard, Dickinson, ND 58602.

Studio: 1625 W. Villard, Dickinson, ND 58601.

Mailing Address: PO Box B, Dickinson, ND 58602.

Phone: 701-483-1400. **Fax:** 701-483-1401.

E-mail: dreiten@kxnet.com

Web Site: http://www.kxma.com

Technical Facilities: Channel No. 19 (500-506 MHz). Authorized power: 50-kw max. visual, aural. Antenna: 712-ft above av. terrain, 459-ft. above ground, 3389-ft. above sea level.

Latitude	46°	43'	35"
Longitude	102°	54'	57"

Note: Latitude and longitude coordinates shown are based on the North American Datum of 1927 (NAD 27) as currently required by the Mass Media Bureau of the FCC.

Ownership: Reiten Television (Group Owner).

Began Operation: Station operating; no on air date.

Represented (sales): Continental Television Sales.

Personnel:

Tim Reiten, General Manager.

Darren Lenertz, Corporate Local Sales Manager.

Bruce Dintelman, Local Sales Manager.

Julie Bernhardt, National & Regional Sales Manager.

Tom Gerhardt, News Director.

Rocky Hefty, Chief Engineer.

Bill Kohler, Assistant Engineer.

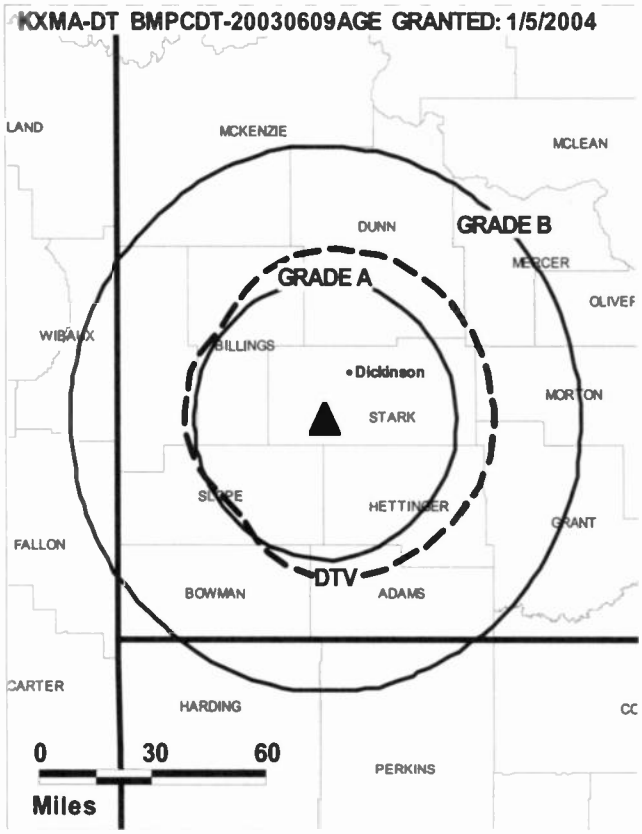

© 2008 Warren Communications News

Mark Enderle, Production Manager & Creative Services Director.

Mary Jane Messmer, Traffic Manager.

City of License: Dickinson. **Station DMA:** Minot-Bismarck-Dickinson, ND. **Rank:** 158.

Nielsen Data: Not available.

KXMA-TV
Ch. 2
(Satellite of KXMC-TV, Minot)

Network Service: CBS.

Licensee: Reiten Television Inc., PO Box B, 1625 W Villard, Dickinson, ND 58602.

Studio: 1625 W. Villard, Dickinson, ND 58601.

Mailing Address: PO Box B, Dickinson, ND 58602.

Phone: 701-483-1400. **Fax:** 701-483-1401.

E-mail: dreiten@kxnet.com

Web Site: http://www.kxma.com

Technical Facilities: Channel No. 2 (54-60 MHz). Authorized power: 100-kw visual, 10-kw aural. Antenna: 840-ft above av. terrain, 621-ft. above ground, 3556-ft. above sea level.

Latitude	46°	43'	30.15"
Longitude	102°	54'	58.16"

Transmitter: 10.5-mi. S, 6-mi. W of Dickinson.

Note: Latitude and longitude coordinates shown are based on the North American Datum of 1927 (NAD 27) as currently required by the Mass Media Bureau of the FCC.

News Service: AP.

Ownership: Reiten Television (Group Owner).

Began Operation: October 15, 1956. Sale to present owner by Northern Plains Broadcasting Group approved by FCC December 4, 1984. Sale to Northern Plains Broadcasting Group by Stanley Deck approved by FCC April 22, 1983. Sale to Deck by Dickinson Radio Association, increasing Stanley Deck's holdings from 5% to 99%, approved by FCC October 25, 1966 (Television Digest, Vol. 6:44).

Represented (sales): Continental Television Sales.

Represented (sales): Reiten Television Inc.

Represented (legal): Pillsbury Winthrop Shaw Pittman LLP.

Personnel:

Tim Reiten, President & General Manager.

Darren Lenertz, Corporate Local Sales Manager.

Bruce Dintelman, Local Sales Manager.

Julie Bernhardt, National & Regional Sales Manager.

Tom Gerhardt, News Director.

Rocky Hefty, Chief Engineer.

Bill Kohler, Assistant Engineer.

Mark Enderle, Production Manager & Creative Services Director.

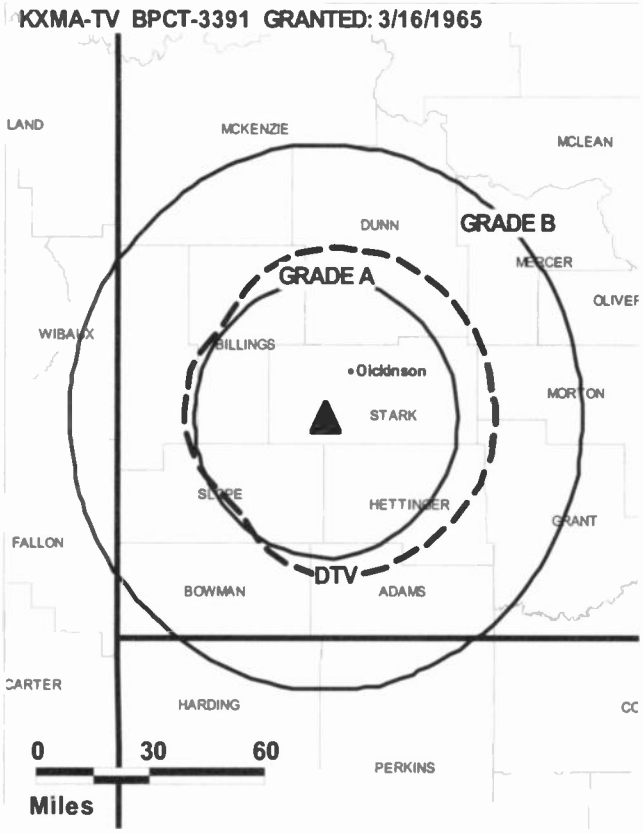

© 2008 Warren Communications News

Mary Jane Messmer, Traffic Manager.

City of License: Dickinson. **Station DMA:** Minot-Bismarck-Dickinson, ND. **Rank:** 158.

Circulation © 2007 Nielsen. Coverage based on Nielsen study.

GrandTotal	Cable TV Households	Non-cable TV Households	Total TV Households
Estimated Station Totals *	7,470	5,930	13,400
Average Weekly Circulation (2007)	5,192	1,831	7,023
Average Daily Circulation (2007)			3,153

Station DMA Total	Cable TV Households	Non-cable TV Households	Total TV Households
Estimated Station Totals *	7,470	5,930	13,400
Average Weekly Circulation (2007)	5,192	1,831	7,023
Average Daily Circulation (2007)			3,153

*Estimated station totals are sums of the Nielsen TV and Cable TV household estimates for each county in which the station registers viewing of more than 5% as per the Nielsen Survey Methods.

KVLY-DT
Ch. 44

Network Service: NBC.

Licensee: Hoak Media of Dakota License LLC, 500 Crescent Court, Suite 220, Dallas, TX 75201.

Studios: 1350 21st Ave. S, Fargo, ND 58103; 600 DeMers Ave., Grand Forks, ND 58208.

Mailing Address: PO Box 1878, Fargo, ND 58107.

Phone: 701-237-5211; 701-772-3481. **Fax:** 701-232-0493.

E-mail: charleyj@kvlytv11.com

Web Site: http://www.kvlytv11.com

Technical Facilities: Channel No. 44 (650-656 MHz). Authorized power: 356-kw max. visual, aural. Antenna: 1890-ft above av. terrain, 1896-ft. above ground, 2871-ft. above sea level.

Latitude	47°	20'	32"
Longitude	97°	17'	20"

Note: Latitude and longitude coordinates shown are based on the North American Datum of 1927 (NAD 27) as currently required by the Mass Media Bureau of the FCC.

News Services: AP, NBC News Channel.

Ownership: Hoak Media LLC (Group Owner).

Began Operation: Station operating; no on-air date.

Represented (sales): Blair Television.

Represented (legal): Akin, Gump, Strauss, Hauer & Feld LLP.

Personnel:

Charley Johnson, General Manager & News Director.

Jeff Petrik, Operations Manager & Program Director.

Ron Westrick, Local & Regional Sales Manager.

Roger Johnson, Chief Engineer.

Lynette Samuelson, Business Manager.

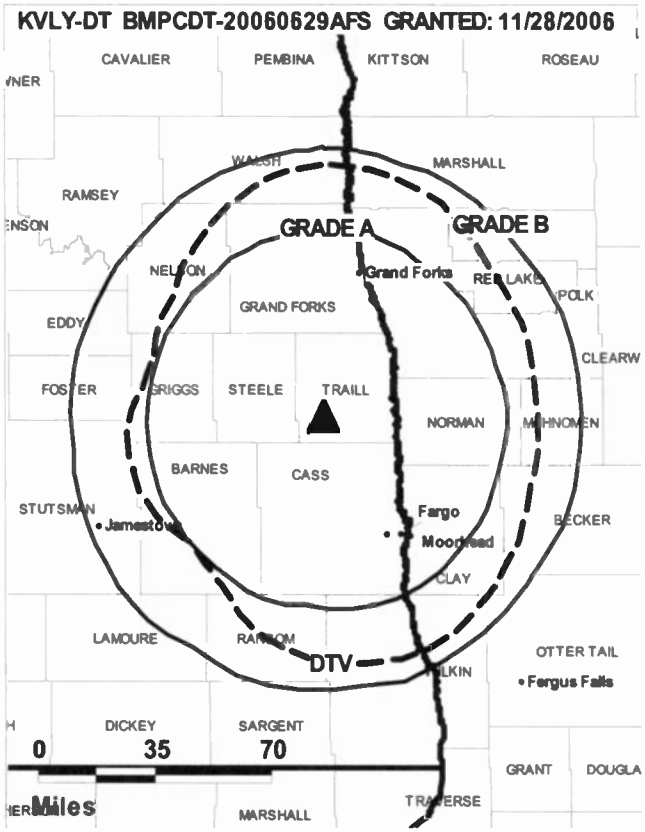

© 2008 Warren Communications News

Pam Petrik, Creative Services & Promotion Director.

Carol Gillett, Traffic Manager.

City of License: Fargo. **Station DMA:** Fargo-Valley City, ND. **Rank:** 119.

Nielsen Data: Not available.

KVLY-TV
Ch. 11

Network Service: NBC.

Licensee: Hoak Media of Dakota License LLC, 500 Crescent Court, Suite 220, Dallas, TX 75201.

Studios: 600 DeMers Ave., Grand Forks, ND 58208; 1350 21st Ave. S, Fargo, ND 58103.

Mailing Address: PO Box 1878, Fargo, ND 58107.

Phone: 701-237-5211; 701-772-3481. **Fax:** 701-232-0493.

E-mail: charleyj@kvlytv11.com

Web Site: http://www.kvlytv11.com

Technical Facilities: Channel No. 11 (198-204 MHz). Authorized power: 304-kw visual, 45.7-kw aural. Antenna: 2000-ft above av. terrain, 2063-ft. above ground, 3058-ft. above sea level.

Latitude	47°	20'	36"
Longitude	97°	17'	17"

Transmitter: 3-mi. W of Blanchard.

Note: Latitude and longitude coordinates shown are based on the North American Datum of 1927 (NAD 27) as currently required by the Mass Media Bureau of the FCC.

Multichannel TV Sound: Stereo only.

Satellite Earth Stations: Transmitter RCA; RCA, 4.5-meter Ku-band; Harris, 6.1-meter C-band; Standard Components, M/A-Com, Harris receivers.

News Services: AP, NBC News Channel.

Ownership: Hoak Media LLC (Group Owner).

Began Operation: October 11, 1959. Sale to present owner by North Dakota Television License Sub LLC approved by FCC November 16, 2006. Sale to North Dakota Television License Sub LLC by Smith Broadcasting Group Inc. approved by FCC October 8, 2002. Sale to Smith Broadcasting Group Inc. by Sunrise Television Partners LP approved by FCC February 28, 2002. Transfer of control to Smith Broadcasting Partners LP approved by FCC July 12, 2000; equity interest retained by Sunrise Television Partners LP. Sale to Sunrise Television Partners LP by Meyer Broadcasting Co. approved by FCC August 13, 1998. Sale to Meyer Broadcasting Co. from Spokane Television approved by FCC January 20, 1995. Sale to Spokane Television approved by FCC December 23, 1968. Sale of control to Natco by Polaris Corp. approved by FCC September 23, 1966. Sale of control to Polaris by North Dakota Broadcasting approved by FCC July 25, 1962.

Represented (sales): Blair Television.

Represented (legal): Akin, Gump, Strauss, Hauer & Feld LLP.

Personnel:

Charley Johnson, General Manager & News Director.

Jeff Petrik, Operations Manager & Program Director.

Ron Westrick, Local & Regional Sales Manager.

Roger Johnson, Chief Engineer.

Lynette Samuelson, Business Manager.

Pam Petrik, Creative Services & Promotion Director.

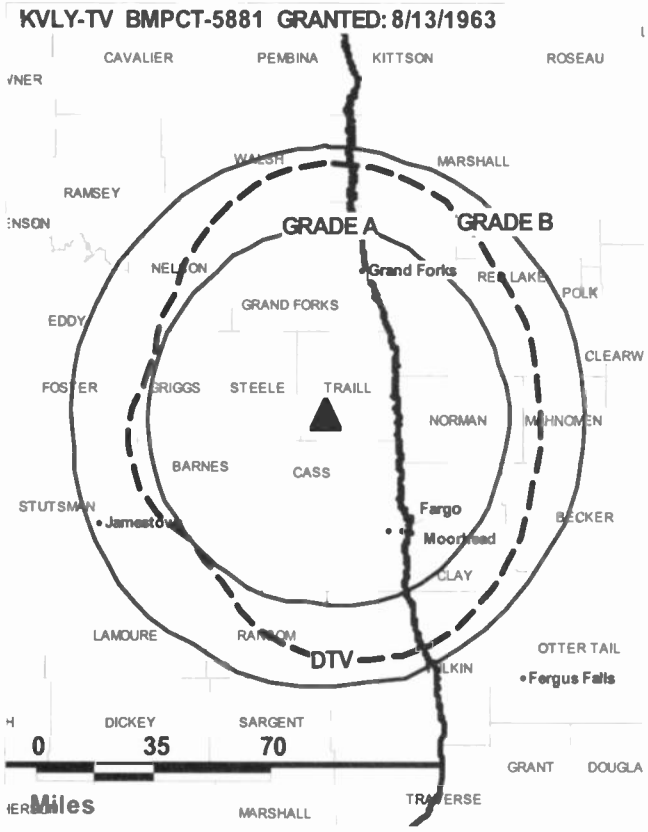

© 2008 Warren Communications News

Carol Gillett, Traffic Manager.

City of License: Fargo. **Station DMA:** Fargo-Vailey City, ND. **Rank:** 119.

Circulation © 2007 Nielsen. Coverage based on Nielsen study.

GrandTotal	Cable TV Households	Non-cable TV Households	Total TV Households
Estimated Station Totals *	142,740	94,280	237,020
Average Weekly Circulation (2007)	99,778	55,157	154,935
Average Daily Circulation (2007)			81,523

Station DMA Total	Cable TV Households	Non-cable TV Households	Total TV Households
Estimated Station Totals *	122,020	88,680	210,700
Average Weekly Circulation (2007)	96,693	54,367	151,060
Average Daily Circulation (2007)			80,178

Other DMA Total	Cable TV Households	Non-cable TV Households	Total TV Households
Estimated Station Totals *	20,720	5,600	26,320
Average Weekly Circulation (2007)	3,085	790	3,875
Average Daily Circulation (2007)			1,345

*Estimated station totals are sums of the Nielsen TV and Cable TV household estimates for each county in which the station registers viewing of more than 5% as per the Nielsen Survey Methods.

KVRR

Ch. 15

(Operates satellites KNRR, Pembina; KJRR, Jamestown; KBRR, Thief River Falls)

Network Service: FOX.

Licensee: Red River Broadcast Co. LLC, PO Box 9115, 4015 9th Ave. SW, Fargo, ND 58106-9115.

Studio: 4015 9th Ave., Fargo, ND 58103.

Mailing Address: PO Box 9115, Fargo, ND 58106-9115.

Phone: 701-277-1515. **Fax:** 701-277-9656 (news).

E-mail: jshaw@kvrr.com

Web Site: http://www.kvrr.com

Technical Facilities: Channel No. 15 (476-482 MHz). Authorized power: 4170-kw max. visual, 417-kw aural. Antenna: 1243-ft above av. terrain, 1063-ft. above ground, 2516-ft. above sea level.

Latitude	46°	40'	49"
Longitude	96°	13'	40"

Note: Latitude and longitude coordinates shown are based on the North American Datum of 1927 (NAD 27) as currently required by the Mass Media Bureau of the FCC.

Multichannel TV Sound: Stereo only.

Satellite Earth Stations: Transmitter NEC; RCA, Ku-band; Harris, 4.5-meter Ku-band; Scientific-Atlanta, 5-meter; Scientific-Atlanta, 7-meter; Andrew, 7-meter; Scientific-Atlanta, M/A-Com receivers.

Ownership: Red River Broadcast Corp. (Group Owner).

Began Operation: February 14, 1983. Sale to Fargo Broadcasting Corp. approved by FCC March 12, 1985. Transfer of 50% control to John W. Boler approved by FCC July 19, 1985. Transfer of control to present owner by Boler approved by FCC August 4, 1987.

Represented (sales): Millennium Sales & Marketing.

Represented (legal): Holland & Knight LLP.

Represented (engineering): du Treil, Lundin & Rackley Inc.

Personnel:

Ro Grignon, President.

Myron Kunin, Chief Executive Officer.

Kathy Lau, Vice President & General Manager.

Jim Shaw, News Director.

City of License: Fargo. **Station DMA:** Fargo-Valley City, ND. **Rank:** 119.

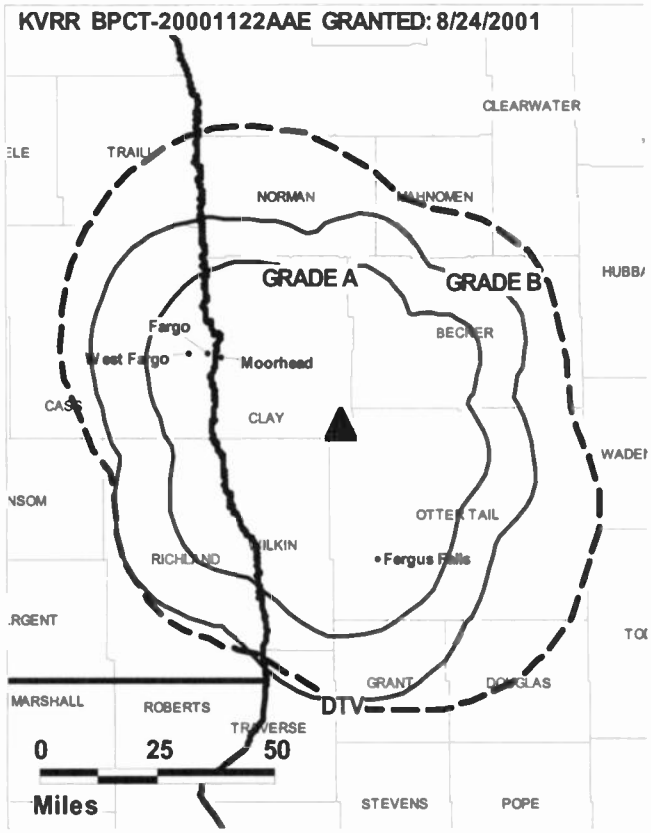

© 2008 Warren Communications News

Circulation © 2007 Nielsen. Coverage based on Nielsen study.

GrandTotal	Cable TV Households	Non-cable TV Households	Total TV Households
Estimated Station Totals *	83,150	97,960	181,110
Average Weekly Circulation (2007)	39,286	36,429	75,715
Average Daily Circulation (2007)			25,135

Station DMA Total	Cable TV Households	Non-cable TV Households	Total TV Households
Estimated Station Totals *	74,310	87,050	161,360
Average Weekly Circulation (2007)	38,189	35,829	74,018
Average Daily Circulation (2007)			24,879

Other DMA Total	Cable TV Households	Non-cable TV Households	Total TV Households
Estimated Station Totals *	8,840	10,910	19,750
Average Weekly Circulation (2007)	1,097	600	1,697
Average Daily Circulation (2007)			256

*Estimated station totals are sums of the Nielsen TV and Cable TV household estimates for each county in which the station registers viewing of more than 5% as per the Nielsen Survey Methods.

KVRR-DT
Ch. 19

Network Service: FOX.

Grantee: Red River Broadcast Co. LLC, PO Box 9115, 4015 9th Ave. SW, Fargo, ND 58106.

Mailing Address: PO Box 9115, Fargo, ND 58106.

Phone: 701-277-1515. **Fax:** 701-277-9656 (news).

E-mail: jshaw@kvrr.com

Technical Facilities: Channel No. 19 (500-506 MHz). Authorized power: 1000-kw max. visual, aural. Antenna: 1142-ft above av. terrain, 960-ft. above ground, 2414-ft. above sea level.

Latitude	46°	40'	29"
Longitude	96°	13'	40"

Note: Latitude and longitude coordinates shown are based on the North American Datum of 1927 (NAD 27) as currently required by the Mass Media Bureau of the FCC.

Ownership: Red River Broadcast Corp. (Group Owner).

Began Operation: Station operating; no on-air date

Represented (engineering): du Treil, Lundin & Rackley Inc.

Represented (legal): Holland & Knight LLP.

Represented (sales): Millennium Sales & Marketing.

Personnel:

Ro Grignon, President.

Myron Kunin, Chief Executive Officer.

Kathy Lau, Vice President & General Manager.

Jim Shaw, News Director.

KVRR-DT BMPCDT-20061228AAO GRANTED: 2/26/2007

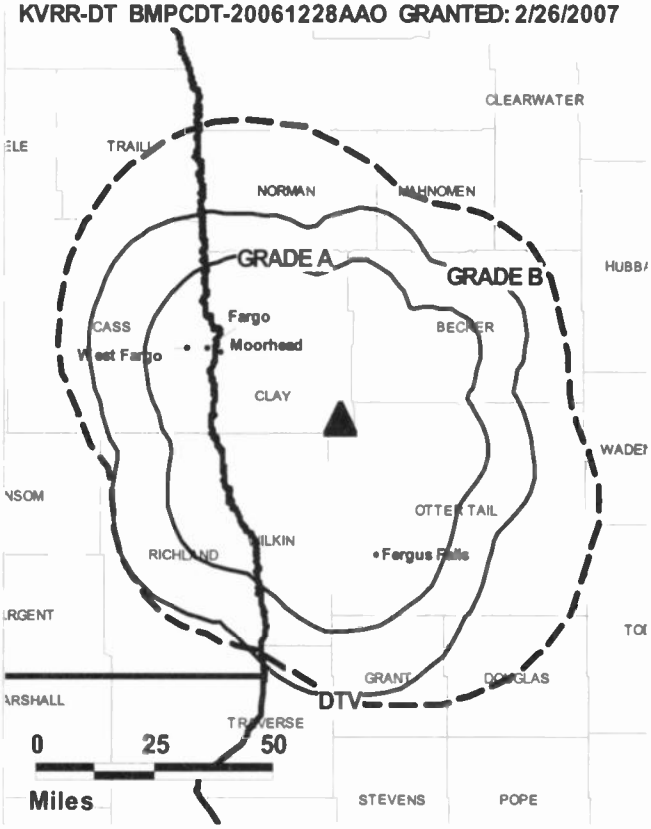

© 2008 Warren Communications News

City of License: Fargo. **Station DMA:** Fargo-Valley City, ND. **Rank:** 119.

Nielsen Data: Not available.

WDAY-DT
Ch. 21

Network Service: CW, ABC.

Licensee: Forum Communications Co., 301 8th St S, Fargo, ND 58103.

Studio: 301 S. 8th St., Fargo, ND 58103.

Mailing Address: PO Box 2466, Fargo, ND 58108.

Phone: 701-237-6500. **Fax:** 701-241-5368.

E-mail: mprather@wday.com

Web Site: http://www.wday.com

Technical Facilities: Channel No. 21 (512-518 MHz). Authorized power: 1000-kw max. visual, aural. Antenna: 1056-ft above av. terrain, 1070-ft. above ground, 2014-ft. above sea level.

Latitude	47°	00'	28"
Longitude	97°	12'	02"

Note: Latitude and longitude coordinates shown are based on the North American Datum of 1927 (NAD 27) as currently required by the Mass Media Bureau of the FCC.

Ownership: Forum Communications Co. (Group Owner).

Began Operation: Station operating; no on-air date.

Represented (sales): Continental Television Sales.

Personnel:

William C. Marcil, President.

Mark Prather, General Manager.

Susan Eider, Operations Manager.

Carol Anhorn, General Sales Manager.

Al Aamodt, News Director.

Tom Thompson, Chief Engineer.

Bonnie Reberg, Business Manager.

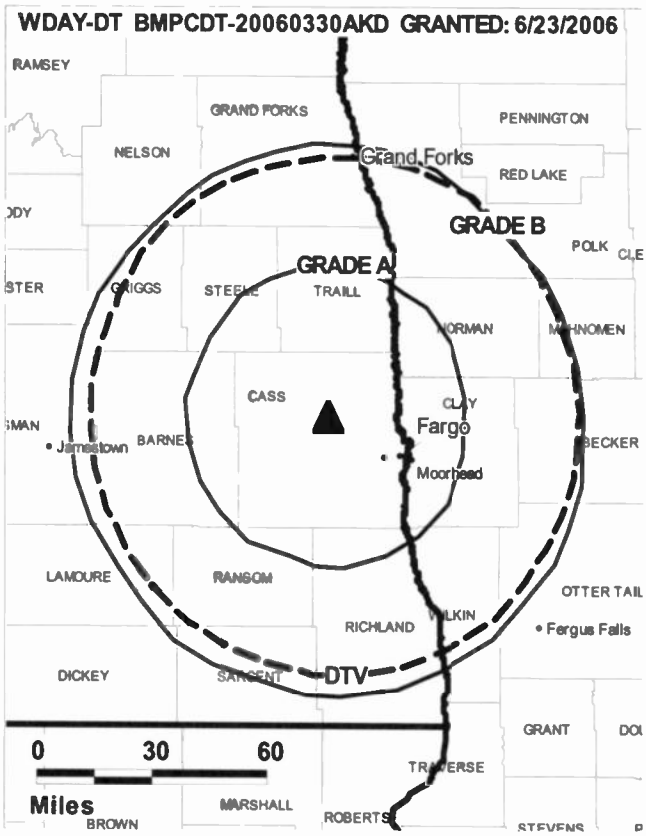

© 2008 Warren Communications News

Dave Wee, Promotion Director.

Bernie Just, Traffic Manager.

City of License: Fargo. **Station DMA:** Fargo-Valley City, ND. **Rank:** 119.

Nielsen Data: Not available.

WDAY-TV

Ch. 6

(Operates satellite WDAZ-TV, Devils Lake)

Network Service: ABC.

Licensee: Forum Communications Co., 301 8th St S, Fargo, ND 58103.

Studio: 301 8th St. S, Fargo, ND 58103.

Mailing Address: PO Box 2466, Fargo, ND 58108.

Phone: 701-237-6500. **Fax:** 701-241-5368.

E-mail: mprather@wday.com

Web Site: http://www.wday.com

Technical Facilities: Channel No. 6 (82-88 MHz). Authorized power: 100-kw visual, 11.2-kw aural. Antenna: 1150-ft above av. terrain, 1206-ft. above ground, 2152-ft. above sea level.

Latitude	47°	00'	43"
Longitude	97°	11'	58"

Transmitter: 1-mi. E of Amenia.

Note: Latitude and longitude coordinates shown are based on the North American Datum of 1927 (NAD 27) as currently required by the Mass Media Bureau of the FCC.

Satellite Earth Stations: Transmitter Harris; Vertex, 4.5-meter Ku-band; Andrew, 4.5-meter C-band; Microdyne, 7-meter C-band; Andrew, 7-meter C-band; Standard Communications, Microdyne, Andrew receivers.

AM Affiliate: WDAY, 5-kw, 970 kHz.

News Services: Conus, AP.

Ownership: Forum Communications Co. (Group Owner).

Began Operation: June 1, 1953. Sale of remaining 55.56% interest to Fargo Forum (owned by the Black family) by E. C. & Marie E. Reineke approved by FCC July 20, 1960 by FCC (Television Digest, Vol. 16:31).

Represented (sales): Continental Television Sales.

Represented (legal): Wiley Rein.

Personnel:

William C. Marcil, President.

Mark Prather, General Manager.

Susan Elder, Operations Manager.

Carol Anhorn, General Sales Manager.

Al Aamodt, News Director.

Tom Thompson, Chief Engineer.

Bonnie Reberg, Business Manager.

WDAY-TV BPCT-19840726KF GRANTED: 1/15/1985

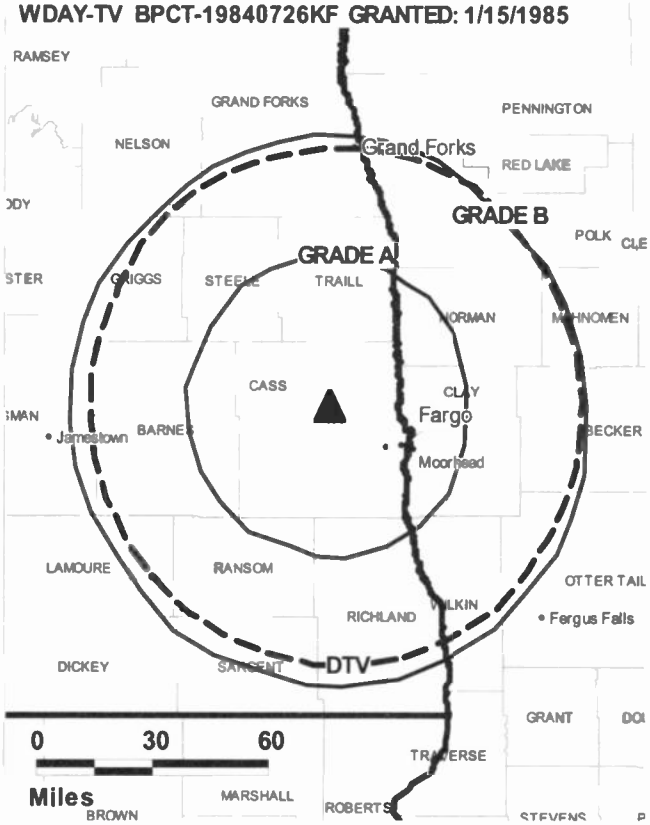

© 2008 Warren Communications News

Dave Wee, Promotion Director.

Bernie Just, Traffic Manager.

City of License: Fargo. **Station DMA:** Fargo-Valley City, ND. **Rank:** 119.

Circulation © 2007 Nielsen. Coverage based on Nielsen study.

GrandTotal	Cable TV Households	Non-cable TV Households	Total TV Households
Estimated Station Totals *	83,210	83,680	166,890
Average Weekly Circulation (2007)	54,377	41,243	95,620
Average Daily Circulation (2007)			49,479

Station DMA Total	Cable TV Households	Non-cable TV Households	Total TV Households
Estimated Station Totals *	83,210	83,680	166,890
Average Weekly Circulation (2007)	54,377	41,243	95,620
Average Daily Circulation (2007)			49,479

*Estimated station totals are sums of the Nielsen TV and Cable TV household estimates for each county in which the station registers viewing of more than 5% as per the Nielsen Survey Methods.

KCPM
Ch. 27

Network Service: MNT.

Licensee: G.I.G. of North Dakota LLC, PO Box 88336, 101 S. Main Ave., Sioux Falls, SD 57109.

Mailing Address: PO Box 88336, Sioux Falls, SD 57109.

Phone: 605-335-3393.

Technical Facilities: Channel No. 27 (548-554 MHz). Authorized power: 18-kw max. visual, aural. Antenna: 314-ft above av. terrain, 315-ft. above ground, 1141-ft. above sea level.

Latitude	47°	57'	45"
Longitude	97°	03'	12"

Note: Latitude and longitude coordinates shown are based on the North American Datum of 1927 (NAD 27) as currently required by the Mass Media Bureau of the FCC.

Ownership: G.I.G. Inc.

Began Operation: Station operating; no on-air date. Sale to present owner by Cardinal Broadcasting Corp. approved by FCC August 7, 2001.

Represented (engineering): D. L. Markley & Associates Inc.

Represented (legal): Shainis & Peltzman Chartered.

City of License: Grand Forks. **Station DMA:** Fargo-Valley City, ND. **Rank:** 119.

CABLE & TV STATION COVERAGE
Atlas2007
To order call 800-771-9202 or visit www.warren-news.com

The perfect companion to The Television & Cable Factbook

TELEVISION & CABLE
Factbook Online
FULLY SEARCHABLE • CONTINUOUSLY UPDATED • DISCOUNT RATES FOR PRINT PURCHASERS
For more information call **800-771-9202** or visit **www.warren-news.com**

KCPM BMPCT-20031223AAH GRANTED: 1/2/2004

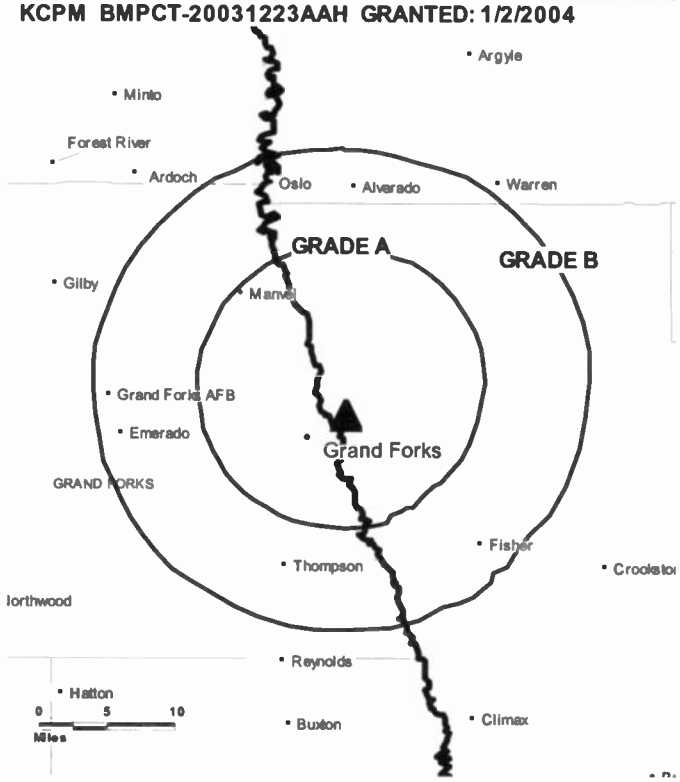

© 2008 Warren Communications News

Circulation © 2007 Nielsen. Coverage based on Nielsen study.

GrandTotal	Cable TV Households	Non-cable TV Households	Total TV Households
Estimated Station Totals *	68,680	0	68,680
Average Weekly Circulation (2007)	4,654	0	4,654
Average Daily Circulation (2007)			744

Station DMA Total	Cable TV Households	Non-cable TV Households	Total TV Households
Estimated Station Totals *	68,680	0	68,680
Average Weekly Circulation (2007)	4,654	0	4,654
Average Daily Circulation (2007)			744

*Estimated station totals are sums of the Nielsen TV and Cable TV household estimates for each county in which the station registers viewing of more than 5% as per the Nielsen Survey Methods.

KJRR

Ch. 7

(Satellite of KVRR, Fargo)

Network Service: FOX.

Licensee: Red River Broadcast Co. LLC, PO Box 9115, 4015 9th Ave. SW, Fargo, ND 58106.

Studio: 4015 9th Ave. SW, Fargo, ND 58103.

Mailing Address: PO Box 9115, Fargo, ND 58106.

Phone: 701-277-1515. **Fax:** 701-277-1830.

E-mail: jshaw@kvrr.com

Technical Facilities: Channel No. 7 (174-180 MHz). Authorized power: 316-kw visual, 31.6-kw aural. Antenna: 423-ft above av. terrain, 449-ft. above ground, 1942-ft. above sea level.

Latitude	46°	55'	27"
Longitude	98°	46'	19"

Note: Latitude and longitude coordinates shown are based on the North American Datum of 1927 (NAD 27) as currently required by the Mass Media Bureau of the FCC.

Multichannel TV Sound: Stereo only.

News Service: Fox NewsEdge.

Ownership: Red River Broadcast Corp. (Group Owner).

Began Operation: October 7, 1988.

Represented (sales): Petry Television Inc.

Represented (legal): Holland & Knight LLP.

Represented (engineering): du Treil, Lundin & Rackley Inc.

Personnel:

Ro Grignon, President.

Myron Kunin, Chief Executive Officer.

Kathy Lau, Vice President & General Manager.

Todd Anderson, Local Sales Manager.

Chuck Knutson, Chief Engineer.

Jill Hickok, Traffic Manager.

City of License: Jamestown. **Station DMA:** Fargo-Valley City, ND. **Rank:** 119.

KJRR BPCT-20001122AAB GRANTED: 7/18/2001

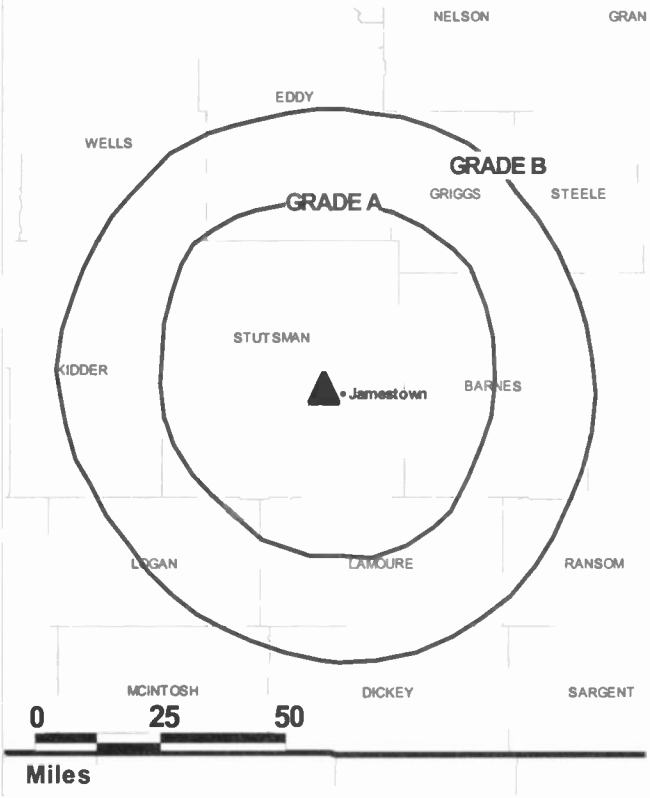

© 2008 Warren Communications News

Circulation © 2007 Nielsen. Coverage based on Nielsen study.

GrandTotal	Cable TV Households	Non-cable TV Households	Total TV Households
Estimated Station Totals *	10,150	7,410	17,560
Average Weekly Circulation (2007)	5,168	1,330	6,498
Average Daily Circulation (2007)			2,161

Station DMA Total	Cable TV Households	Non-cable TV Households	Total TV Households
Estimated Station Totals *	9,480	6,430	15,910
Average Weekly Circulation (2007)	4,968	1,270	6,238
Average Daily Circulation (2007)			2,075

Other DMA Total	Cable TV Households	Non-cable TV Households	Total TV Households
Estimated Station Totals *	670	980	1,650
Average Weekly Circulation (2007)	200	60	260
Average Daily Circulation (2007)			86

*Estimated station totals are sums of the Nielsen TV and Cable TV household estimates for each county in which the station registers viewing of more than 5% as per the Nielsen Survey Methods.

KMCY
Ch. 14
(Satellite of KBMY, Bismarck)

Network Service: ABC.

Licensee: KBMY-KMCY LLC, 101 N. 5th St., Fargo, ND 58102.

Studio: 3128 E. Broadway Ave., Bismarck, ND 58501.

Mailing Address: PO Box 7277, Bismarck, ND 58507.

Phone: 701-223-1700. **Fax:** 701-258-0886.

E-mail: garyo@fox26.tv

Web Site: http://www.abc14.tv

Technical Facilities: Channel No. 14 (470-476 MHz). Authorized power: 513-kw max. visual, 90-kw aural. Antenna: 829-ft above av. terrain, 649-ft. above ground, 2723-ft. above sea level.

Latitude	48°	03'	13"
Longitude	101°	23'	05"

Transmitter: 11.5-mi. S & 4-mi. W of Minot.

Note: Latitude and longitude coordinates shown are based on the North American Datum of 1927 (NAD 27) as currently required by the Mass Media Bureau of the FCC.

Satellite Earth Station: Transmitter RCA; Harris, 3.6-meter; Harris receivers.

Ownership: Forum Communications Co. (Group Owner).

Began Operation: June 19, 1985.

Represented (sales): Katz Television.

Represented (legal): Wiley Rein.

Personnel:

Mark Prather, General Manager.

Gary O'Halloran, Station Manager.

Sherri Johnson, General Sales Manager.

Tony Kruckenberg, Chief Engineer.

Susan Elder, Program Director.

Gail Reisenauer, Production Manager.

City of License: Minot. **Station DMA:** Minot-Bismarck-Dickinson, ND. **Rank:** 158.

KMCY BPCT-19830620KL GRANTED: 9/28/1984

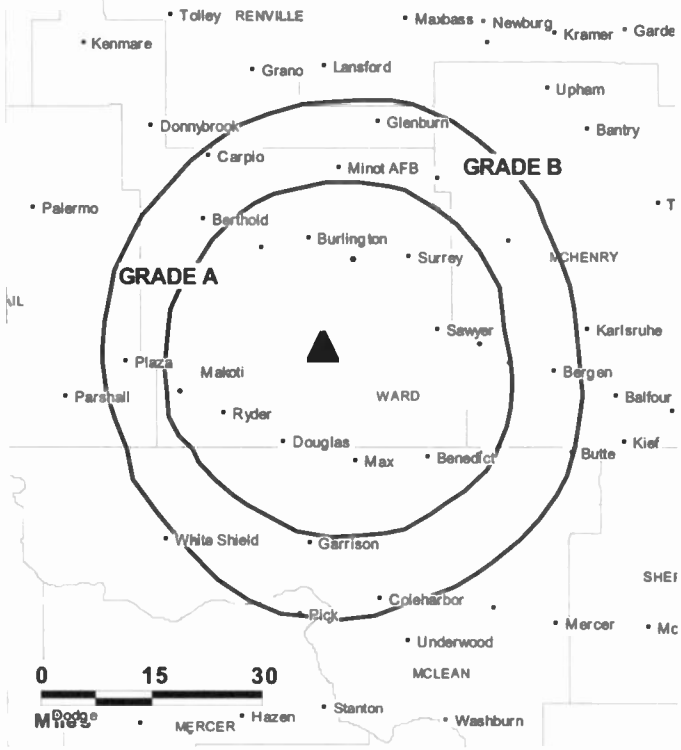

© 2008 Warren Communications News

Circulation © 2007 Nielsen. Coverage based on Nielsen study.

GrandTotal	Cable TV Households	Non-cable TV Households	Total TV Households
Estimated Station Totals *	32,060	20,830	52,890
Average Weekly Circulation (2007)	12,170	4,660	16,830
Average Daily Circulation (2007)			5,242

Station DMA Total	Cable TV Households	Non-cable TV Households	Total TV Households
Estimated Station Totals *	32,060	20,830	52,890
Average Weekly Circulation (2007)	12,170	4,660	16,830
Average Daily Circulation (2007)			5,242

*Estimated station totals are sums of the Nielsen TV and Cable TV household estimates for each county in which the station registers viewing of more than 5% as per the Nielsen Survey Methods.

KMOT
Ch. 10
(Satellite of KFYR-TV, Bismarck)

Network Service: NBC.

Licensee: Hoak Media of Dakota License LLC, 500 Crescent Court, Suite 220, Dallas, TX 75201.

Studio: 1800 16th St. SW, Minot, ND 58702.

Mailing Address: PO Box 1120, Minot, ND 58702-1120.

Phone: 701-852-4101. **Fax:** 701-838-8195.

E-mail: tross@kmot.com

Web Site: http://www.kmot.com

Technical Facilities: Channel No. 10 (192-198 MHz). Authorized power: 214-kw visual, 42.7-kw aural. Antenna: 680-ft above av. terrain, 687-ft. above ground, 2444-ft. above sea level.

Latitude	48°	12'	56"
Longitude	101°	19'	05"

Transmitter: 1800 16th St. SW.

Note: Latitude and longitude coordinates shown are based on the North American Datum of 1927 (NAD 27) as currently required by the Mass Media Bureau of the FCC.

Multichannel TV Sound: Stereo only.

Satellite Earth Stations: Transmitter RCA; M/A-Com, 3-meter; AFC, 3-meter; Standard Communications, M/A-Com receivers.

News Services: Agri-Data, NBC News Channel, AP.

Ownership: Hoak Media LLC (Group Owner).

Began Operation: January 20, 1958. Sale to present owner by North Dakota Television License Sub LLC approved by FCC November 16, 2006. Sale to North Dakota Television License Sub LLC by Smith Broadcasting Group Inc. approved by FCC October 8, 2002. Sale to Smith Broadcasting Group Inc. by Sunrise Television Partners LP approved by FCC February 28, 2002.

Represented (sales): Blair Television.

Represented (legal): Akin, Gump, Strauss, Hauer & Feld LLP.

Personnel:

Tom Ross, Station & Local Sales Manager.

Nick Dreyer, News Director.

Paul Ronning, Creative Services Director.

Michael Robinson, Chief Engineer.

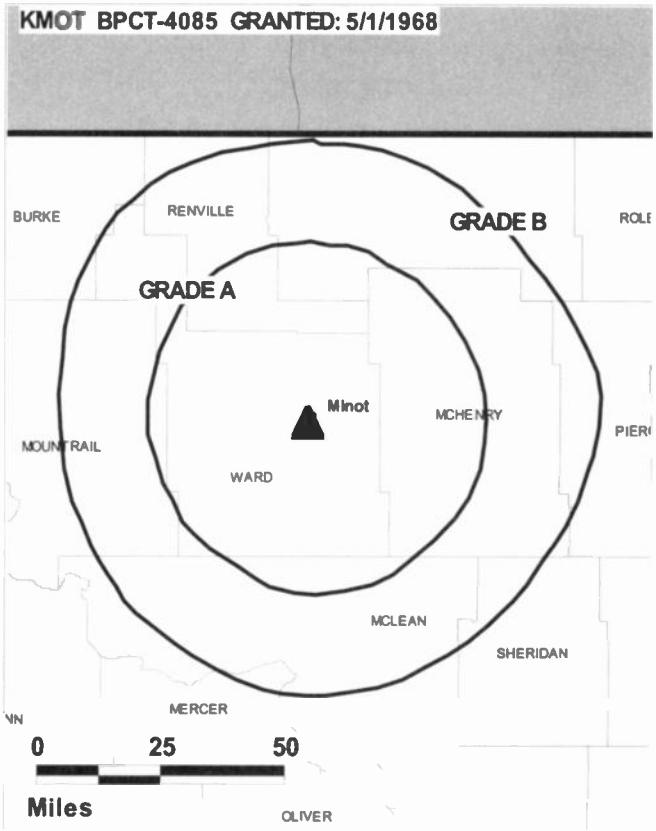

© 2008 Warren Communications News

City of License: Minot. **Station DMA:** Minot-Bismarck-Dickinson, ND. **Rank:** 158.

Circulation © 2007 Nielsen. Coverage based on Nielsen study.

GrandTotal	Cable TV Households	Non-cable TV Households	Total TV Households
Estimated Station Totals *	24,180	17,040	41,220
Average Weekly Circulation (2007)	16,478	7,030	23,508
Average Daily Circulation (2007)			12,971

Station DMA Total	Cable TV Households	Non-cable TV Households	Total TV Households
Estimated Station Totals *	24,180	17,040	41,220
Average Weekly Circulation (2007)	16,478	7,030	23,508
Average Daily Circulation (2007)			12,971

*Estimated station totals are sums of the Nielsen TV and Cable TV household estimates for each county in which the station registers viewing of more than 5% as per the Nielsen Survey Methods.

KXMC-DT
Ch. 45

Network Service: CBS.

Licensee: Reiten Television Inc., PO Box 1686, Minot, ND 58702.

Studio: 3425 S. Broadway, Minot, ND 58701.

Mailing Address: PO Box 1686, Minot, ND 58702.

Phone: 701-852-2104. **Fax:** 701-838-1050.

E-mail: dreiten@kxnet.com

Web Site: http://www.kxmc.com

Technical Facilities: Channel No. 45 (656-662 MHz). Authorized power: 50-kw max. visual, aural. Antenna: 818-ft above av. terrain, 750-ft. above ground, 2868-ft. above sea level.

Latitude	48°	003'	002"
Longitude	101°	23'	25"

Note: Latitude and longitude coordinates shown are based on the North American Datum of 1927 (NAD 27) as currently required by the Mass Media Bureau of the FCC.

Ownership: Reiten Television (Group Owner).

Began Operation: Station operating; no on-air date.

Represented (sales): Continental Television Sales.

Personnel:

Tim Reiten, President.

David Reiten, General Manager.

Terry Greuel, Production Manager.

Julie Bernhardt, Corporate Sales Manager.

Darren Lenertz, Local Sales Manager & Promotion Director.

Jay Atwood, National & Regional Sales Manager.

Jim Olson, News Director.

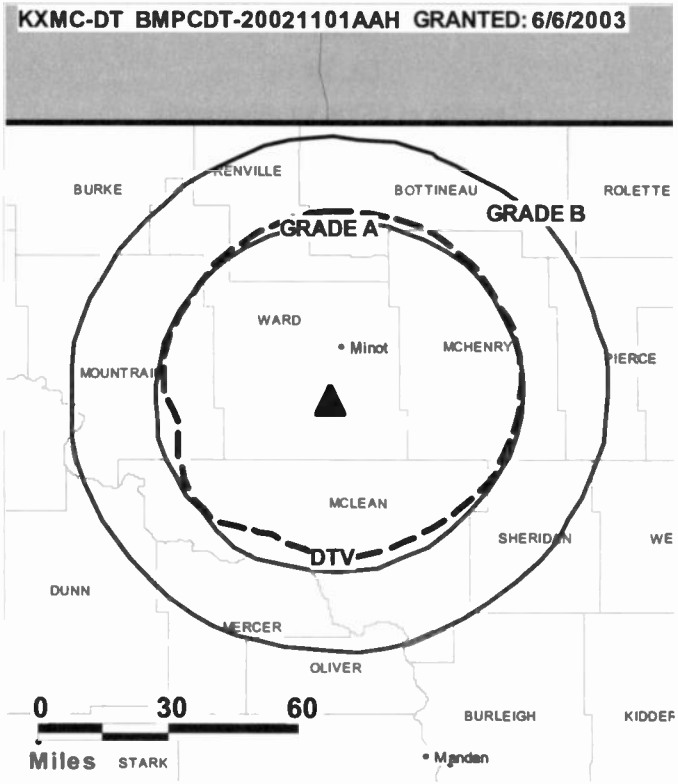

© 2008 Warren Communications News

Bob Turneau, Chief Engineer.

Linda Sand, Program & Traffic Manager.

City of License: Minot. **Station DMA:** Minot-Bismarck-Dickinson, ND. **Rank:** 158.

Nielsen Data: Not available.

KXMC-TV

Ch. 13

(Operates satellites KXMD-TV, Williston; KXMB-TV, Bismarck; KXMA-TV, Dickinson)

Network Service: CBS.

Licensee: Reiten Television Inc., PO Box 1686, Minot, ND 58702.

Studio: 3425 S. Broadway, Minot, ND 58701.

Mailing Address: PO Box 1686, Minot, ND 58702.

Phone: 701-852-2104. **Fax:** 701-838-9360.

E-mail: dreiten@kxnet.com

Web Site: http://www.kxmc.com

Technical Facilities: Channel No. 13 (210-216 MHz). Authorized power: 316-kw visual, 31.6-kw aural. Antenna: 1131-ft above av. terrain, 1039-ft. above ground, 3146-ft. above sea level.

Latitude	48°	03'	00"
Longitude	101°	20'	34"

Transmitter: 10-mi. S of Minot.

Note: Latitude and longitude coordinates shown are based on the North American Datum of 1927 (NAD 27) as currently required by the Mass Media Bureau of the FCC.

Satellite Earth Stations: Transmitter GE; Scientific-Atlanta, 4.6-meter C-band; DH Satellite, 5-meter Ku & U-band; Scientific-Atlanta, 7-meter C-band; Standard Agile Omni, General Instrument receivers.

AM Affiliate: KCJB, 5-kw, 910 kHz, .

FM Affiliate: KMXA-FM, 100-kw, 99.9 MHz, KYYX-FM, 100-kw, 97.1 MHz.

News Services: NOAA, National Weather Wire, AP.

Ownership: Reiten Television (Group Owner).

Began Operation: April 4, 1953. Sale to present owner by North Dakota Broadcasting Co. Inc. approved by FCC October 20, 1959 (Television Digest, Vol. 15:37, 43).

Represented (sales): Reiten Television Inc.

Represented (sales): Continental Television Sales.

Represented (legal): Pillsbury Winthrop Shaw Pittman LLP.

Personnel:

Tim Reiten, President.

David Reiten, General Manager.

Terry Greuel, Production Manager.

Julie Bernhardt, Corporate Sales Manager.

Darren Lenertz, Local Sales Manager & Promotion Director.

Jay Atwood, National & Regional Sales Manager.

KXMC-TV BPCT-19830628KF GRANTED: 9/21/1983

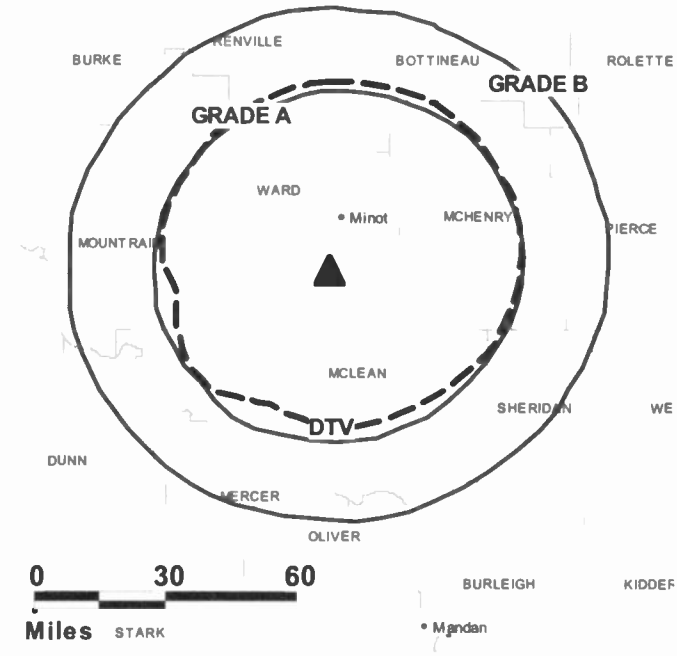

© 2008 Warren Communications News

Jim Olson, News Director.

Bob Turneau, Chief Engineer.

Linda Sand, Program & Traffic Manager.

City of License: Minot. **Station DMA:** Minot-Bismarck-Dickinson, ND. **Rank:** 158.

Circulation © 2007 Nielsen. Coverage based on Nielsen study.

GrandTotal	Cable TV Households	Non-cable TV Households	Total TV Households
Estimated Station Totals *	24,100	19,110	43,210
Average Weekly Circulation (2007)	19,831	8,944	28,775
Average Daily Circulation (2007)			18,664

Station DMA Total	Cable TV Households	Non-cable TV Households	Total TV Households
Estimated Station Totals *	24,100	19,110	43,210
Average Weekly Circulation (2007)	19,831	8,944	28,775
Average Daily Circulation (2007)			18,664

*Estimated station totals are sums of the Nielsen TV and Cable TV household estimates for each county in which the station registers viewing of more than 5% as per the Nielsen Survey Methods.

KXND
Ch. 24
(Satellite of KNDX, Bismarck)

Network Service: FOX.

Licensee: Prime Cities Broadcasting Inc., PO Box 4026, 3130 E. Broadway Ave., Bismark, ND 58502.

Studio: 900 N. Broadway, Minot, ND 58702.

Mailing Address: 900 N. Broadway, Minot, ND 58702.

Phone: 701-858-0024; 701-355-0026. **Fax:** 701-858-8473.

E-mail: kxnd@fox24.tv

Web Site: http://www.fox24.tv

Technical Facilities: Channel No. 24 (530-536 MHz). Authorized power: 740.4-kw max. visual, aural. Antenna: 784-ft above av. terrain, 663-ft. above ground, 2841-ft. above sea level.

Latitude	48°	03'	14"
Longitude	101°	26'	03"

Transmitter: SW 0.25 of SE quarter of Section 23, Township 153N, Range 48W, Ward County.

Note: Latitude and longitude coordinates shown are based on the North American Datum of 1927 (NAD 27) as currently required by the Mass Media Bureau of the FCC.

Ownership: Prime Cities Broadcasting Inc. (Group Owner).

Began Operation: November 15, 1999. Assignment to present owner by KT Broadcasting Inc. approved by FCC June 8, 1999.

Millennium Marketing and Sales.

Represented (legal): Borsari & Paxson.

Personnel:

Jamie Schepp, Station Manager.

Gary O'Halloran, General Manager.

Terry Benson, Local Sales Manager.

Richard Farley, Chief Engineer.

Harold Heit, Business Manager.

Jennifer Taylor, Program Director & Traffic Manager.

Jessie Wald, Promotion Director.

Scott Loerch, Production Manager & Creative Services Director.

KXND BMPCT-19990520KF GRANTED: 9/20/1999

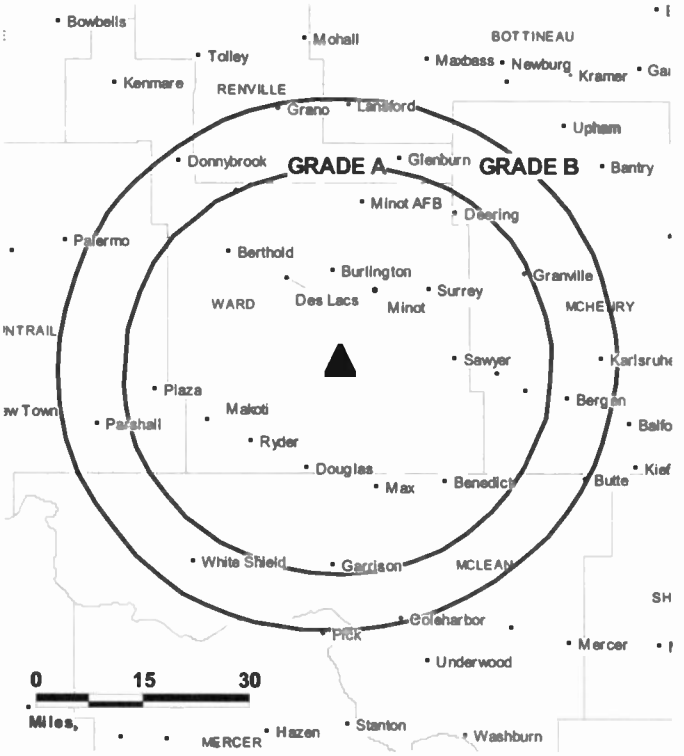

© 2008 Warren Communications News

City of License: Minot. **Station DMA:** Minot-Bismarck-Dickinson, ND. **Rank:** 158.

Circulation © 2007 Nielsen. Coverage based on Nielsen study.

GrandTotal	Cable TV Households	Non-cable TV Households	Total TV Households
Estimated Station Totals *	30,780	15,770	46,550
Average Weekly Circulation (2007)	13,463	4,691	18,154
Average Daily Circulation (2007)			5,700

Station DMA Total	Cable TV Households	Non-cable TV Households	Total TV Households
Estimated Station Totals *	30,780	15,770	46,550
Average Weekly Circulation (2007)	13,463	4,691	18,154
Average Daily Circulation (2007)			5,700

*Estimated station totals are sums of the Nielsen TV and Cable TV household estimates for each county in which the station registers viewing of more than 5% as per the Nielsen Survey Methods.

KNRR
Ch. 12
(Satellite of KVRR, Fargo)

Network Service: FOX.

Licensee: Red River Broadcast Co. LLC, PO Box 9115, 4015 9th Ave. SW, Fargo, ND 58106.

Studio: 4015 9th Ave., Fargo, ND 58103.

Mailing Address: PO Box 9115, Fargo, ND 58106.

Phone: 701-277-1515. **Fax:** 701-277-1830.

E-mail: jshaw@kvrr.com

Web Site: http://www.kvrr.com

Technical Facilities: Channel No. 12 (204-210 MHz). Authorized power: 316-kw visual, 31.6-kw aural. Antenna: 1401-ft above av. terrain, 1430-ft. above ground, 2211-ft. above sea level.

Latitude	48°	59'	44"
Longitude	97°	24'	28"

Note: Latitude and longitude coordinates shown are based on the North American Datum of 1927 (NAD 27) as currently required by the Mass Media Bureau of the FCC.

News Service: Fox NewsEdge.

Ownership: Red River Broadcast Corp. (Group Owner).

Began Operation: August 11, 1985.

Represented (sales): Petry Television Inc.

Represented (legal): Holland & Knight LLP.

Represented (engineering): du Treil, Lundin & Rackley Inc.

Personnel:

Ro Grignon, President.

Kathy Lau, Vice President, General Manager & Promotion Director.

Myron Kunin, Chief Executive Officer.

Todd Anderson, General & Local Sales Manager.

Chuck Knudson, Chief Engineer.

Candice Kassenborg, Business Manager.

Jill Heacox, Traffic Manager.

City of License: Pembina. **Station DMA:** Fargo-Valley City, ND. **Rank:** 119.

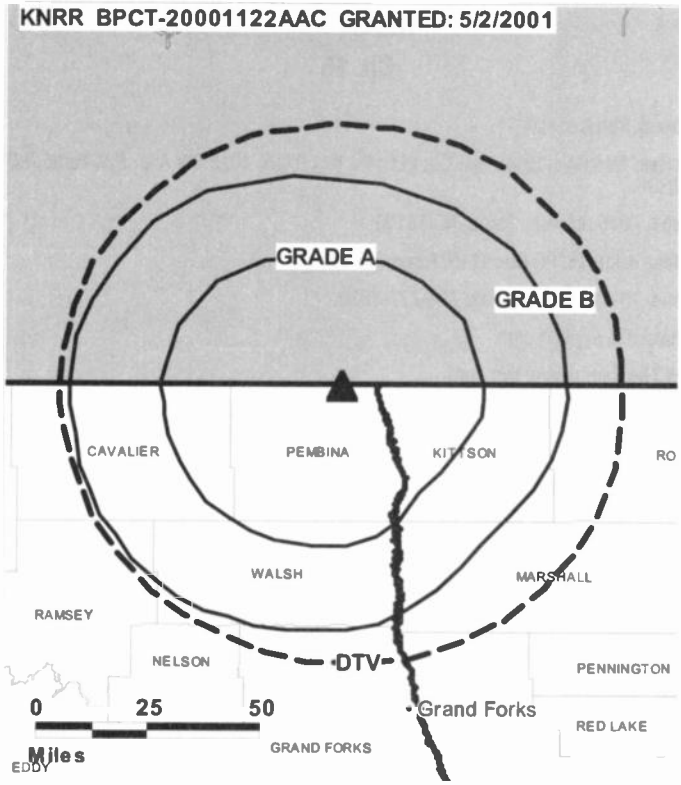

© 2008 Warren Communications News

Circulation © 2007 Nielsen. Coverage based on Nielsen study.

GrandTotal	Cable TV Households	Non-cable TV Households	Total TV Households
Estimated Station Totals *	7,120	2,200	9,320
Average Weekly Circulation (2007)	3,881	613	4,494
Average Daily Circulation (2007)			1,354

Station DMA Total	Cable TV Households	Non-cable TV Households	Total TV Households
Estimated Station Totals *	7,120	2,200	9,320
Average Weekly Circulation (2007)	3,881	613	4,494
Average Daily Circulation (2007)			1,354

*Estimated station totals are sums of the Nielsen TV and Cable TV household estimates for each county in which the station registers viewing of more than 5% as per the Nielsen Survey Methods.

KNRR-DT
Ch. 15

Network Service: FOX.

Grantee: Red River Broadcast Co. LLC, PO Box 9115, 4015 9th Ave. SW, Fargo, ND 58106.

Studio: 4015 9th Ave., Fargo, ND 58103.

Mailing Address: PO Box 9115, Fargo, ND 58106.

Phone: 701-277-1515. **Fax:** 701-277-1830.

E-mail: jshaw@kvrr.com

Web Site: http://www.kvrr.com

Technical Facilities: Channel No. 15 (476-482 MHz). Authorized power: 750-kw max. visual, aural. Antenna: 1355-ft above av. terrain, 1354-ft. above ground, 2152-ft. above sea level.

Latitude	48°	59'	44"
Longitude	97°	24'	28"

Note: Latitude and longitude coordinates shown are based on the North American Datum of 1927 (NAD 27) as currently required by the Mass Media Bureau of the FCC.

Ownership: Red River Broadcast Corp. (Group Owner).

Began Operation: Station operating under Special Temporary Authority at 3.07-kw max. visual; no on-air date

Represented (legal): Holland & Knight LLP.

Personnel:

Ro Grignon, President.

Kathy Lau, Vice President, General Manager & Promotion Director.

Myron Kunin, Chief Executive Officer.

Todd Anderson, General & Local Sales Manager.

Chuck Knudson, Chief Engineer.

Candice Kassenborg, Business Manager.

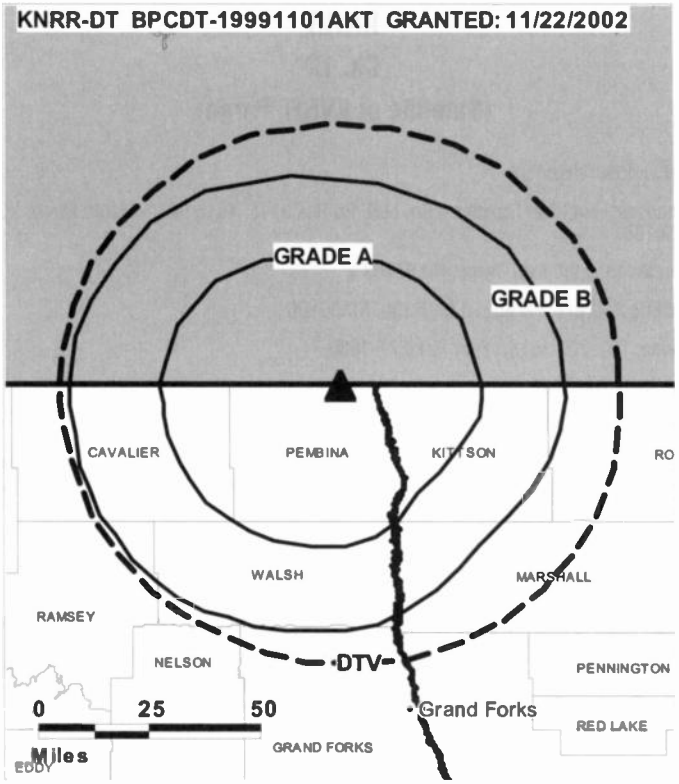

© 2008 Warren Communications News

Jill Heacox, Traffic Manager.

City of License: Pembina. **Station DMA:** Fargo-Valley City, ND. **Rank:** 119.

Nielsen Data: Not available.

KXJB-DT
Ch. 38

Network Service: CBS.

Licensee: Parker Broadcasting of Dakota LLC, 5341 Tate Ave., Plano, TX 75093.

Studios: 600 DeMers Ave, Grand Forks, ND 58208; 1350 21st Ave S, Fargo, ND 58103.

Mailing Address: 1350 21st Ave S, Fargo, ND 58103.

Phone: 701-282-0444. **Fax:** 701-282-0743.

Web Site: http://www.kx4.com

Technical Facilities: Channel No. 38 (614-620 MHz). Authorized power: 382-kw max. visual, aural. Antenna: 1880-ft above av. terrain, 1857-ft. above ground, 2923-ft. above sea level.

Latitude	47°	16'	45"
Longitude	97°	20'	26"

Note: Latitude and longitude coordinates shown are based on the North American Datum of 1927 (NAD 27) as currently required by the Mass Media Bureau of the FCC.

Ownership: Parker Broadcasting Inc. (Group Owner).

Began Operation: Station operating; no on-air date.

Represented (sales): Continental Television Sales.

Personnel:

Charlie Johnson, General Manager.

Mark Von Bank, General Sales Manager.

Darin Unterseher, Promotion Director.

Carol Gillette, Traffic Manager.

Mike Morken, News Director.

Ron Barr, Chief Engineer.

Jeff Petrik, Program & Production Manager.

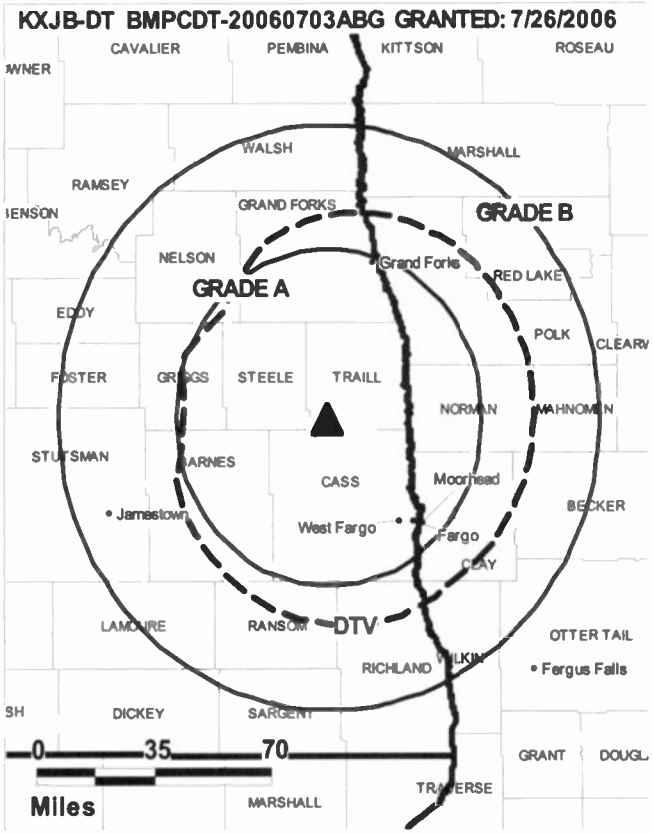

© 2008 Warren Communications News

Lynette L. Samuelson, Business Manager.

City of License: Valley City. **Station DMA:** Fargo-Valley City, ND. **Rank:** 119.

Nielsen Data: Not available.

KXJB-TV
Ch. 4

Network Service: CBS.

Licensee: Parker Broadcasting of Dakota LLC, 5341 Tate Ave., Plano, TX 75093.

Studios: 1350 21st Ave. S, Fargo, ND 58103; 600 DeMers Ave., Grand Forks, ND 58208.

Mailing Address: 1350 21st Ave. S, Fargo, ND 58103.

Phone: 701-282-0444; 701-772-3481. **Fax:** 701-282-9331.

Web Site: http://www.kx4.com

Technical Facilities: Channel No. 4 (66-72 MHz). Authorized power: 100-kw max. visual, aural. Antenna: 1939-ft above av. terrain, 1969-ft. above ground, 3033-ft. above sea level.

Latitude	47°	16'	45"
Longitude	97°	20'	26"

Transmitter: 3-mi. E & 0.75-mi. N of Galesburg.

Note: Latitude and longitude coordinates shown are based on the North American Datum of 1927 (NAD 27) as currently required by the Mass Media Bureau of the FCC.

Multichannel TV Sound: Stereo only.

News Services: UPI, AP.

Ownership: Parker Broadcasting Inc. (Group Owner).

Began Operation: July 12, 1954. Sale to North American Communications Corp. approved by FCC November 30, 1978. Sale to Catamount Broadcast Group by North American Communications Corp. approved by FCC December 8, 1999. Sale to Spirit Television LLC (Michael A. Wach) who then immediately sold station to current owner approved by FCC November 7, 2006.

Represented (sales): Continental Television Sales.

Personnel:

Charlie Johnson, General Manager.

Mark Von Bank, General Sales Manager.

Mike Morken, News Director.

Ron Barr, Chief Engineer.

Lynette L. Samuelson, Business Manager.

Jeff Petrik, Program & Production Manager.

Darin Unterseher, Promotion Director.

Carol Gillette, Traffic Manager.

City of License: Valley City. **Station DMA:** Fargo-Valley City, ND. **Rank:** 119.

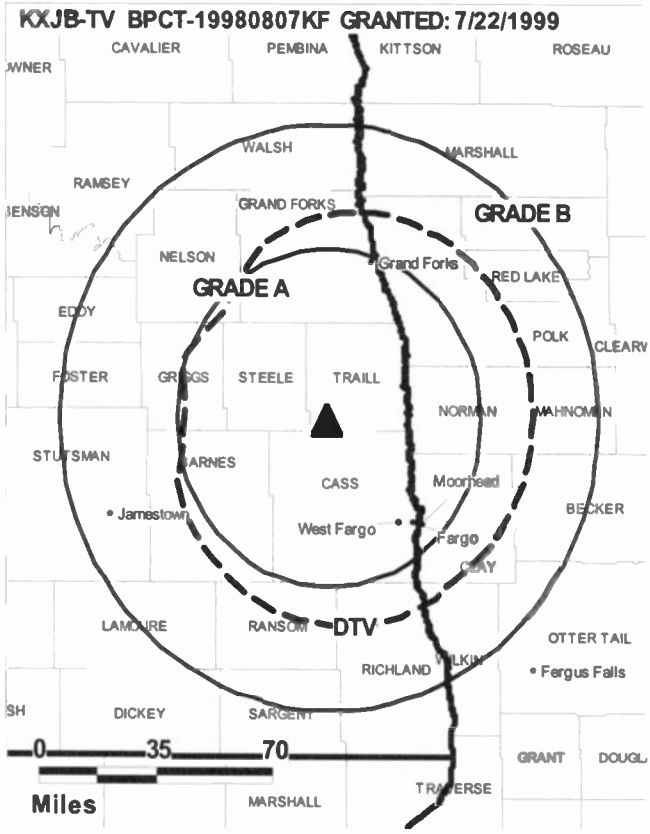

© 2008 Warren Communications News

Circulation © 2007 Nielsen. Coverage based on Nielsen study.

GrandTotal	Cable TV Households	Non-cable TV Households	Total TV Households
Estimated Station Totals *	122,470	89,170	211,640
Average Weekly Circulation (2007)	84,648	49,576	134,224
Average Daily Circulation (2007)			69,519

Station DMA Total	Cable TV Households	Non-cable TV Households	Total TV Households
Estimated Station Totals *	122,020	88,680	210,700
Average Weekly Circulation (2007)	84,618	49,538	134,156
Average Daily Circulation (2007)			69,506

Other DMA Total	Cable TV Households	Non-cable TV Households	Total TV Households
Estimated Station Totals *	450	490	940
Average Weekly Circulation (2007)	30	38	68
Average Daily Circulation (2007)			13

*Estimated station totals are sums of the Nielsen TV and Cable TV household estimates for each county in which the station registers viewing of more than 5% as per the Nielsen Survey Methods.

KUMV-TV

Ch. 8

(Satellite of KFYR-TV, Bismarck)

Network Service: NBC.

Licensee: Hoak Media of Dakota License LLC, 500 Crescent Court, Suite 220, Dallas, TX 75201.

Studio: 602 Main St., Williston, ND 58801.

Mailing Address: PO Box 1287, Williston, ND 58502.

Phone: 701-572-4676. **Fax:** 701-572-0118.

E-mail: jsande@kfyrtv.com

Technical Facilities: Channel No. 8 (180-186 MHz). Authorized power: 166-kw visual, 33.1-kw aural. Antenna: 1060-ft above av. terrain, 878-ft. above ground, 3221-ft. above sea level.

Latitude	48°	08'	02"
Longitude	103°	51'	36"

Transmitter: U.S. Rte. 2, 10-mi. W of Williston.

Note: Latitude and longitude coordinates shown are based on the North American Datum of 1927 (NAD 27) as currently required by the Mass Media Bureau of the FCC.

Multichannel TV Sound: Stereo only.

Satellite Earth Station: Transmitter Harris; M/A-Com, 3-meter; M/A-Com receivers.

News Services: Sports News Satellite, NBC News Channel, AP, Agri-Data.

Ownership: Hoak Media LLC (Group Owner).

Began Operation: February 11, 1957. Sale to present owner by North Dakota Television License Sub LLC approved by FCC November 16, 2006. Sale to North Dakota Television License Sub LLC by Smith Broadcasting Group Inc. approved by FCC October 8, 2002. Sale to Smith Broadcasting Group Inc. by Sunrise Television Partners LP approved by FCC February 28, 2002.

Represented (sales): Blair Television.

Represented (legal): Akin, Gump, Strauss, Hauer & Feld LLP.

Personnel:

Holly Steuart, General Manager.

Deborah Burton, Station & Local Sales Manager.

Steve Lang, Chief Engineer.

Lynnette Hottman, Traffic Manager.

City of License: Williston. **Station DMA:** Minot-Bismarck-Dickinson, ND. **Rank:** 158.

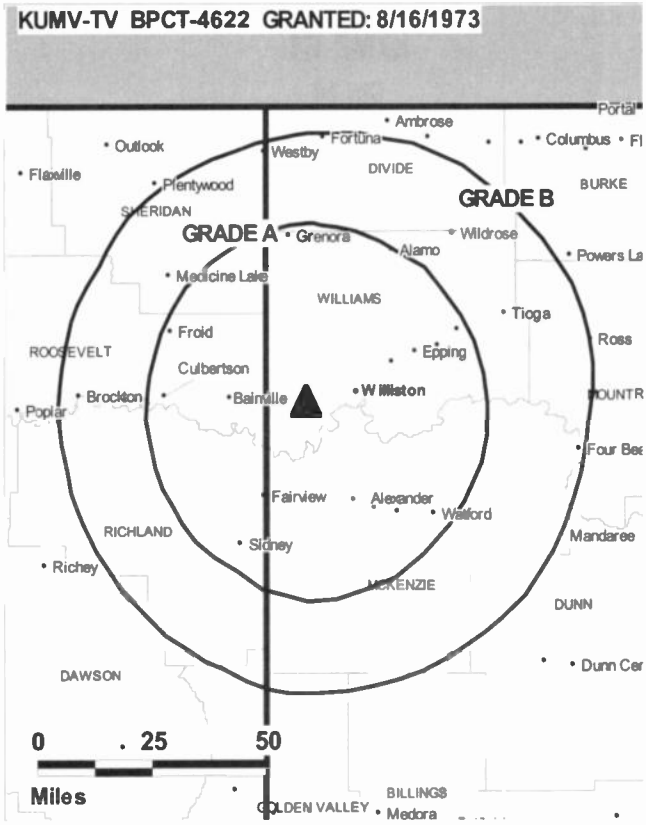

© 2008 Warren Communications News

Circulation © 2007 Nielsen. Coverage based on Nielsen study.

GrandTotal	Cable TV Households	Non-cable TV Households	Total TV Households
Estimated Station Totals *	12,770	11,920	24,690
Average Weekly Circulation (2007)	8,593	4,696	13,289
Average Daily Circulation (2007)			8,558

Station DMA Total	Cable TV Households	Non-cable TV Households	Total TV Households
Estimated Station Totals *	9,800	9,300	19,100
Average Weekly Circulation (2007)	7,086	4,204	11,290
Average Daily Circulation (2007)			7,650

Other DMA Total	Cable TV Households	Non-cable TV Households	Total TV Households
Estimated Station Totals *	2,970	2,620	5,590
Average Weekly Circulation (2007)	1,507	492	1,999
Average Daily Circulation (2007)			908

*Estimated station totals are sums of the Nielsen TV and Cable TV household estimates for each county in which the station registers viewing of more than 5% as per the Nielsen Survey Methods.

KXMD-DT
Ch. 14

Network Service: CBS.

Grantee: Reiten Television Inc., PO Box 790, Williston, ND 58801.

Studio: Hwy 2 & 85 Bypass, Williston, ND 58801.

Mailing Address: PO Box 790, Williston, ND 58802.

Phone: 701-572-2345. **Fax:** 701-572-0658.

E-mail: dreiten@kxnet.com

Web Site: http://www.kxmd.com

Technical Facilities: Channel No. 14 (470-476 MHz). Authorized power: 50-kw max. visual, aural. Antenna: 843-ft above av. terrain, 715-ft. above ground, 3012-ft. above sea level.

Latitude	48°	08'	30"
Longitude	103°	53'	34"

Note: Latitude and longitude coordinates shown are based on the North American Datum of 1927 (NAD 27) as currently required by the Mass Media Bureau of the FCC.

Ownership: Reiten Television (Group Owner).

Began Operation: Station operating; no on-air date.

Represented (sales): Continental Television Sales.

Personnel:

David Reiten, General Manager.

Julie Bernhardt, Corporate Sales Director.

Darren Lenertz, Corporate Local Sales Manager.

Jim Olson, News Director.

Russell Larson, Production Manager.

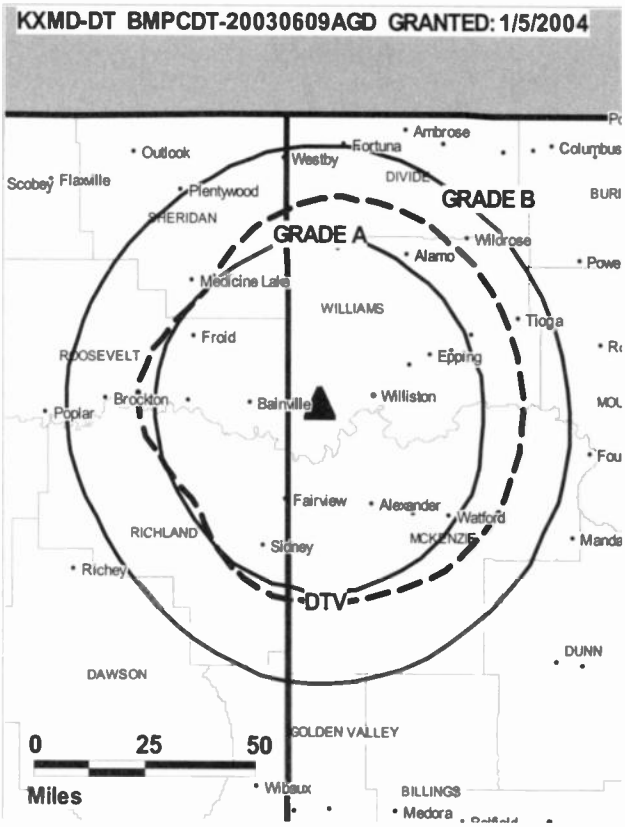

© 2008 Warren Communications News

City of License: Williston. **Station DMA:** Minot-Bismarck-Dickinson, ND. **Rank:** 158.

Nielsen Data: Not available.

KXMD-TV

Ch. 11

(Satellite of KXMC-TV, Minot)

Network Service: CBS.

Licensee: Reiten Television Inc., PO Box 790, Williston, ND 58801-0790.

Studio: Hwy. 2 & 85 Bypass, Williston, ND 58801.

Mailing Address: PO Box 790, Williston, ND 58802-0790.

Phone: 701-572-2345. **Fax:** 701-572-0658.

E-mail: dreiten@kxnet.com

Web Site: http://www.kxmd.com

Technical Facilities: Channel No. 11 (198-204 MHz). Authorized power: 174-kw visual, 17.4-kw aural. Antenna: 980-ft above av. terrain, 840-ft. above ground, 3140-ft. above sea level.

Latitude	48°	08'	22"
Longitude	103°	53'	24"

Transmitter: 11-mi. W of Williston on U.S. 2.

Note: Latitude and longitude coordinates shown are based on the North American Datum of 1927 (NAD 27) as currently required by the Mass Media Bureau of the FCC.

Ownership: Reiten Television (Group Owner).

Began Operation: October 25, 1969.

Represented (sales): Continental Television Sales.

Represented (sales): Reiten Television Inc.

Represented (legal): Pillsbury Winthrop Shaw Pittman LLP.

Personnel:

David Reiten, General Manager.

Julie Bernhardt, Corporate Sales Director.

Darren Lenertz, Corporate Local Sales Manager.

Jim Olson, News Director.

Russell Larson, Production Manager.

City of License: Williston. **Station DMA:** Minot-Bismarck-Dickinson, ND. **Rank:** 158.

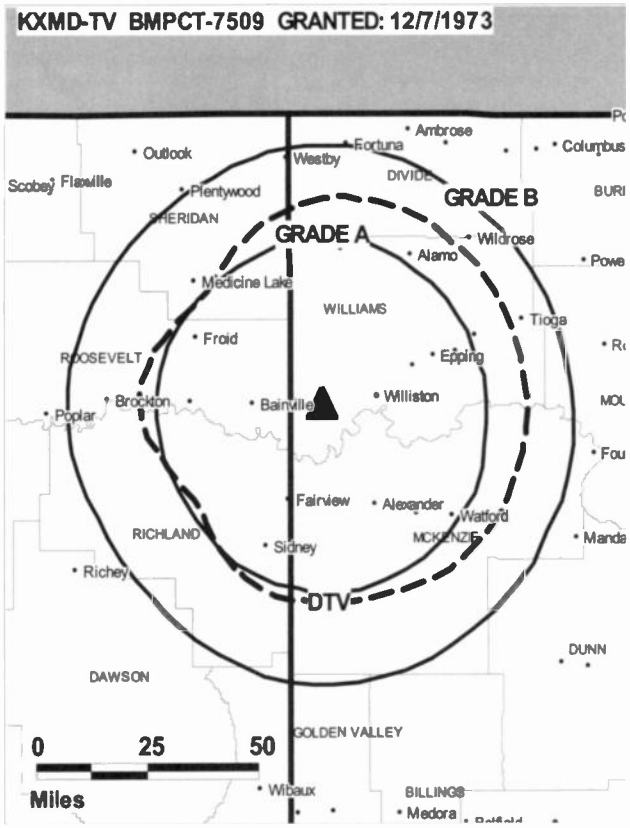

© 2008 Warren Communications News

Circulation © 2007 Nielsen. Coverage based on Nielsen study.

GrandTotal	Cable TV Households	Non-cable TV Households	Total TV Households
Estimated Station Totals *	10,260	8,500	18,760
Average Weekly Circulation (2007)	6,046	2,965	9,011
Average Daily Circulation (2007)			4,857

Station DMA Total	Cable TV Households	Non-cable TV Households	Total TV Households
Estimated Station Totals *	10,260	8,500	18,760
Average Weekly Circulation (2007)	6,046	2,965	9,011
Average Daily Circulation (2007)			4,857

*Estimated station totals are sums of the Nielsen TV and Cable TV household estimates for each county in which the station registers viewing of more than 5% as per the Nielsen Survey Methods.

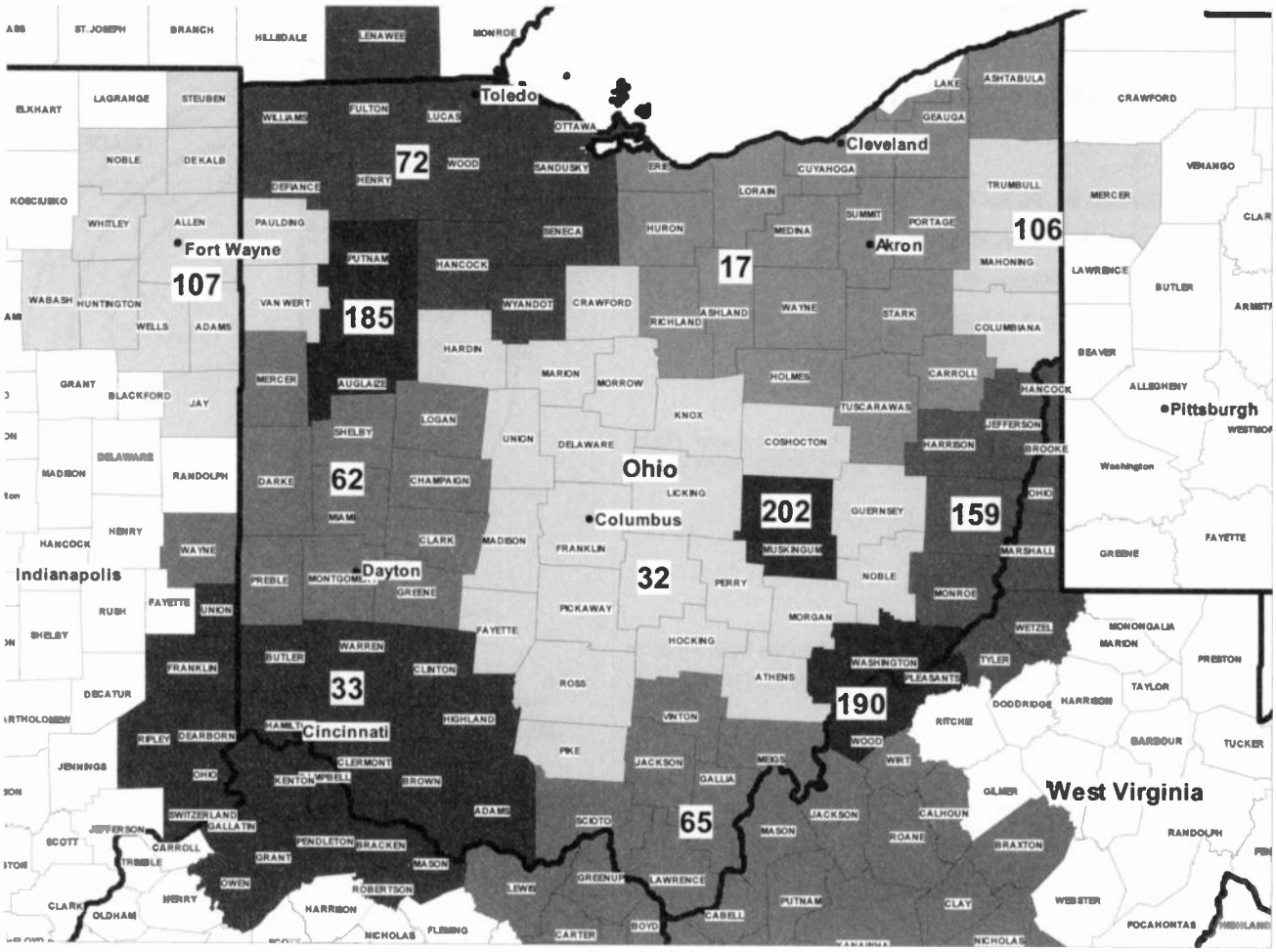

© 2008 Warren Communications News

MARKET	NIELSEN DMA TV HOUSEHOLDS	RANK	MARKET AREA COMMERCIAL STATIONS
Cleveland-Akron (Canton), OH	1,533,710	17	WBNX-DT (30); WBNX-TV (55); WDLI-DT (39); WDLI-TV (17); WEWS-DT (15); WEWS-TV (5); WGGN-DT (42); WGGN-TV (52); WJW (8); WJW-DT (31); WKYC-DT (2); WKYC-TV (3); WMFD-DT (12); WMFD-TV (68); WOAC (67); WOAC-DT (47); WOIO (19); WOIO-DT (10); WQHS-DT (34); WQHS-TV (61); WUAB (43); WUAB-DT (28); WVPX (23)
Columbus, OH	905,690	32	WBNS-DT (21); WBNS-TV (10); WCMH-DT (14); WCMH-TV (4); WSFJ-DT (24); WSFJ-TV (51); WSYX (6); WSYX-DT (13); WTTE (28); WTTE-DT (36); WWHO (53); WWHO-DT (46)
Cincinnati, OH	904,340	33	WCPO-DT (10); WCPO-TV (9); WKRC-DT (31); WKRC-TV (12); WLWT (5); WLWT-DT (35); WSTR-DT (33); WSTR-TV (64); WXIX-DT (29); WXIX-TV (19)
Dayton, OH	511,220	62	WBDT (26); WBDT-DT (18); WDTN (2); WDTN-DT (50); WHIO-DT (41); WHIO-TV (7); WKEF (22); WKEF-DT (51); WKOI-DT (39); WKOI-TV (43); WRGT-DT (30); WRGT-TV (45)
Charleston-Huntington, WV	476,680	65	WCHS-DT (41); WCHS-TV (8); WLPX-DT (39); WLPX-TV (29); WOWK-DT (47); WOWK-TV (13); WQCW (30); WQCW-DT (17); WSAZ-DT (23); WSAZ-TV (3); WTSF (61); WTSF-DT (44); WVAH-DT (19); WVAH-TV (11)
Toledo, OH	424,670	72	WLMB (40); WLMB-DT (5); WNWO-DT (49); WNWO-TV (24); WTOL (11); WTOL-DT (17); WTVG (13); WTVG-DT (19); WUPW (36); WUPW-DT (46)
Youngstown, OH	273,480	106	WFMJ-DT (20); WFMJ-TV (21); WKBN-DT (41); WKBN-TV (27); WYTV (33); WYTV-DT (36)
Fort Wayne, IN	273,240	107	WANE-DT (4); WANE-TV (15); WFFT-DT (36); WFFT-TV (55); WINM (63); WINM-DT (12); WISE-DT (19); WISE-TV (33); WPTA (21); WPTA-DT (24)
Wheeling, WV-Steubenville, OH	135,160	159	WTOV-DT (57); WTOV-TV (9); WTRF-DT (32); WTRF-TV (7)
Lima, OH	70,910	185	WLIO (35); WLIO-DT (8); WTLW (44); WTLW-DT (47)
Parkersburg, WV	63,680	190	WTAP-DT (49); WTAP-TV (15)
Zanesville, OH	33,360	202	WHIZ-DT (40); WHIZ-TV (18)

(Continued on next page)

Ohio *Digital* Station Totals as of October 1, 2007

	VHF	UHF	TOTAL
Commercial Television	7	32	39
Educational Television	0	12	12
	7	44	51

Ohio Analog Station Totals as of October 1, 2007

	VHF	UHF	TOTAL
Commercial Television	14	26	40
Educational Television	0	12	12
	14	38	52

WBNX-DT
Ch. 30

Network Service: CW.

Licensee: Winston Broadcasting Network Inc., PO Box 91660, Cleveland, OH 44101.

Studio: 2690 State Rd., Cuyahoga Falls, OH 44223.

Mailing Address: PO Box 91660, Cleveland, OH 44101.

Phone: 440-843-5555. **Fax:** 440-842-5597.

E-mail: lspanglr@wbnx.com

Web Site: http://www.wbnx.com

Technical Facilities: Channel No. 30 (566-572 MHz). Authorized power: 1000-kw max. visual, aural. Antenna: 1087-ft above av. terrain, 1017-ft. above ground, 1935-ft. above sea level.

Latitude	41°	23'	02"
Longitude	81°	41'	44"

Transmitter: 2855 W. Ridgewood Rd., Parma.

Note: Latitude and longitude coordinates shown are based on the North American Datum of 1927 (NAD 27) as currently required by the Mass Media Bureau of the FCC.

Ownership: Winston Broadcasting Network Inc. (Group Owner).

Began Operation: Station operating; no on-air date.

Represented (legal): Thompson Hine LLP.

Represented (engineering): Blair Consulting.

Personnel:

Lou Spangler, President & General Manager.

Annie Keith, Station Manager & Program Director.

Eddie Brown, General, Local & National Sales Manager.

Adam Young, National Sales Assistant.

Don Richardson, Chief Engineer.

Debbie DeRonde, Promotions Director.

Dave Armstrong, Production Manager.

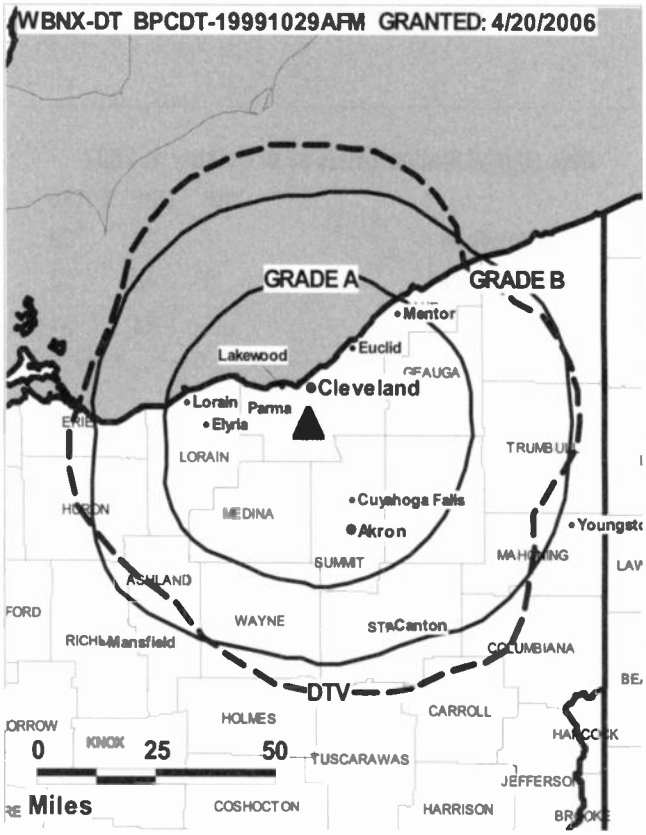

© 2008 Warren Communications News

Patty Armstrong, Research Director.

Howard Keith, Creative Services Director.

Colleen Metheney, Traffic & Billing Manager.

Kerry DiFranco, Events Coordinator.

City of License: Akron. **Station DMA:** Cleveland-Akron (Canton), OH. **Rank:** 17.

Nielsen Data: Not available.

WBNX-TV
Ch. 55

Network Service: CW.

Licensee: Winston Broadcasting Network Inc., PO Box 91660, Cleveland, OH 44101.

Studio: 2690 State Rd., Cuyahoga Falls, OH 44223.

Mailing Address: PO Box 91660, Cleveland, OH 44101.

Phone: 440-843-5555. **Fax:** 440-842-5597.

E-mail: lspanglr@wbnx.com

Web Site: http://www.wbnx.com

Technical Facilities: Channel No. 55 (716-722 MHz). Authorized power: 5000-kw max. visual, 500-kw aural. Antenna: 1168-ft above av. terrain, 1099-ft. above ground, 2018-ft. above sea level.

Latitude	41°	23'	02"
Longitude	81°	41'	44"

Transmitter: 2855 W. Ridgewood Rd., Parma.

Note: Latitude and longitude coordinates shown are based on the North American Datum of 1927 (NAD 27) as currently required by the Mass Media Bureau of the FCC.

Multichannel TV Sound: Stereo only.

Ownership: Winston Broadcasting Network Inc. (Group Owner).

Began Operation: December 1, 1985.

Represented (sales): Adam Young Inc.

Represented (legal): Irwin, Campbell & Tannenwald PC.

Represented (engineering): Blair Consulting.

Personnel:

Lou Spangler, President & General Manager.

Annie Keith, Vice President, Station Manager & Program Director.

Eddie Brown, General & Local Sales Manager.

Adam Young, National Sales Assistant.

Don Richardson, Chief Engineer.

Debbie DeRonde, Promotions Director.

Dave Armstrong, Production Manager.

Patty Armstrong, Research Director.

Howard Keith, Creative Services Director.

Colleen Metheney, Traffic & Billing Manager.

Judy Disantis, Print Media & Community Affairs.

Kerry DiFranco, Events Coordinator.

City of License: Akron. **Station DMA:** Cleveland-Akron (Canton), OH. **Rank:** 17.

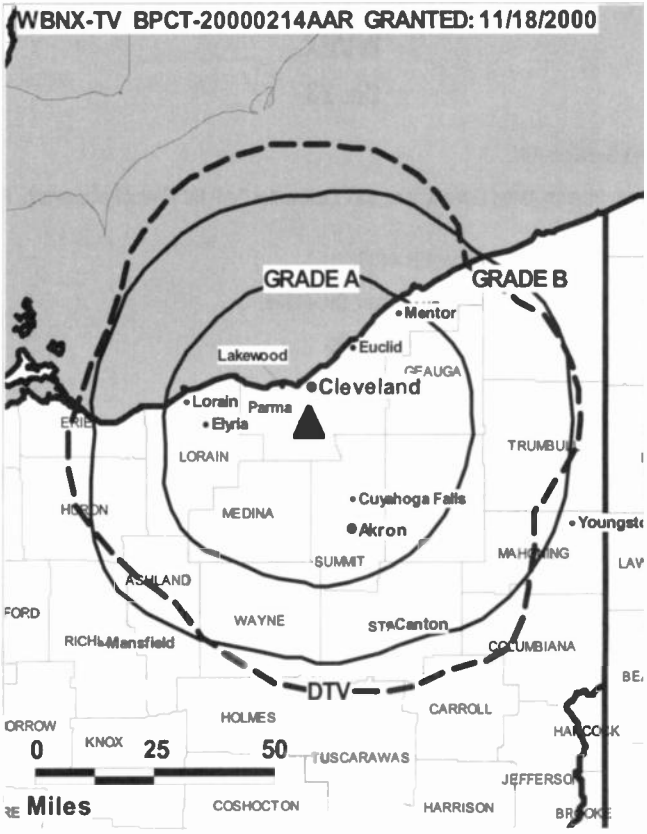

© 2008 Warren Communications News

Circulation © 2007 Nielsen. Coverage based on Nielsen study.

GrandTotal	Cable TV Households	Non-cable TV Households	Total TV Households
Estimated Station Totals *	1,037,520	496,100	1,533,620
Average Weekly Circulation (2007)	280,194	142,483	422,677
Average Daily Circulation (2007)			141,859

Station DMA Total	Cable TV Households	Non-cable TV Households	Total TV Households
Estimated Station Totals *	1,032,750	496,100	1,528,850
Average Weekly Circulation (2007)	279,822	142,483	422,305
Average Daily Circulation (2007)			141,821

Other DMA Total	Cable TV Households	Non-cable TV Households	Total TV Households
Estimated Station Totals *	4,770	0	4,770
Average Weekly Circulation (2007)	372	0	372
Average Daily Circulation (2007)			38

*Estimated station totals are sums of the Nielsen TV and Cable TV household estimates for each county in which the station registers viewing of more than 5% as per the Nielsen Survey Methods.

WVPX

Ch. 23

Network Service: IDN.

Licensee: Paxson Akron License Inc., 601 Clearwater Park Rd., West Palm Beach, FL 33401-6233.

Studio: Dne S. Main St., Akron, DH 44308.

Mailing Address: Dne S. Main St., Akron, DH 44308.

Phone: 330-535-4104. **Fax:** 330-535-4835.

E-mail: akroncantonnews@wkyc.com

Web Site: http://www.wkyc.com

Technical Facilities: Channel No. 23 (524-530 MHz). Authorized power: 5000-kw max. visual, aural. Antenna: 971-ft above av. terrain, 925-ft. above ground, 2014-ft. above sea level.

Latitude	41°	03'	53"
Longitude	81°	34'	59"

Transmitter: 1561 Dreisbach Dr.

Note: Latitude and longitude coordinates shown are based on the North American Datum of 1927 (NAD 27) as currently required by the Mass Media Bureau of the FCC.

Multichannel TV Sound: Stereo and separate audio program.

Satellite Earth Stations: Transmitter RCA; Comtech, 3-meter; Andrew, 5-meter.

Ownership: IDN Media Networks Inc. (Group Dwner).

Began Operation: June 7, 1953. Transfer to CIG Media LLC pends. Sale to present owner by ValueVision International approved by FCC December 8, 1995. Sale to ValueVision International by Group Dne Broadcasting LP approved by FCC in February 15, 1994. Sale to Group One Broadcasting LP by Summit Radio Corp. approved by FCC December 23, 1986.

Represented (legal): Dow Lohnes PLLC.

Personnel:

Brooke Spectorsky, General Manager.

Tom Page, General Sales Manager.

Brian Graziano, Local Sales Manager.

James Thomas, Chief Engineer.

LaTonya Pettit, Business Manager.

Amy Sheridan, Traffic Manager.

Debby Scott, Public Affairs Director.

City of License: Akron. **Station DMA:** Cleveland-Akron (Canton), DH. **Rank:** 17.

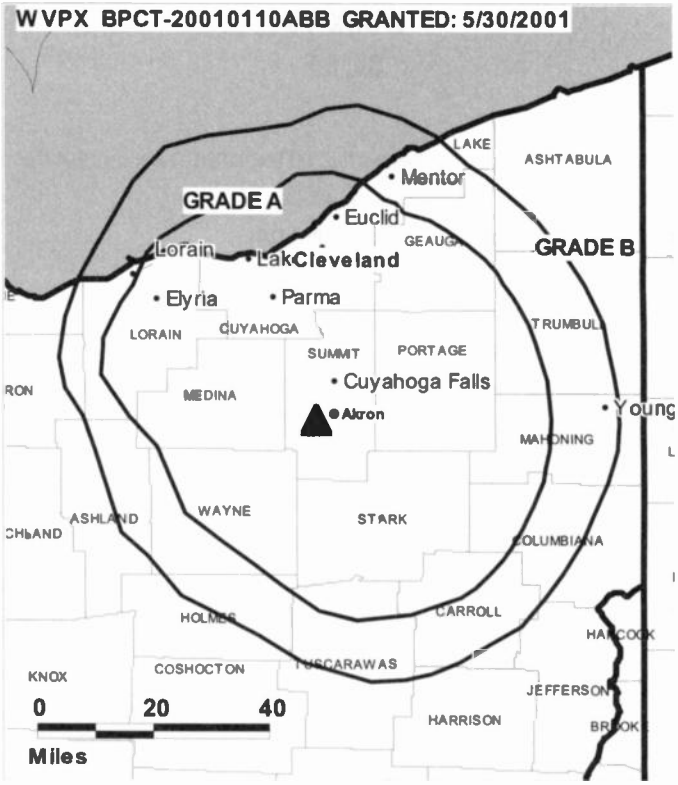

© 2008 Warren Communications News

Circulation © 2007 Nielsen. Coverage based on Nielsen study.

GrandTotal	Cable TV Households	Non-cable TV Households	Total TV Households
Estimated Station Totals *	922,580	255,870	1,178,450
Average Weekly Circulation (2007)	68,589	25,862	94,451
Average Daily Circulation (2007)			25,372

Station DMA Total	Cable TV Households	Non-cable TV Households	Total TV Households
Estimated Station Totals *	919,700	214,710	1,134,410
Average Weekly Circulation (2007)	68,313	23,405	91,718
Average Daily Circulation (2007)			25,048

Other DMA Total	Cable TV Households	Non-cable TV Households	Total TV Households
Estimated Station Totals *	2,880	41,160	44,040
Average Weekly Circulation (2007)	276	2,457	2,733
Average Daily Circulation (2007)			324

*Estimated station totals are sums of the Nielsen TV and Cable TV household estimates for each county in which the station registers viewing of more than 5% as per the Nielsen Survey Methods.

WDLI-DT
Ch. 39

Network Service: TBN.

Licensee: Trinity Broadcasting Network Inc., 2442 Michelle Dr., Tustin, CA 92780.

Studio: 1764 Wadsworth Rd., Akron, OH 44320-3142.

Mailing Address: 1764 Wadsworth Rd., Akron, OH 44320-3142.

Phone: 330-875-5542. **Fax:** 330-875-9986.

E-mail: wdli@tbn.org

Web Site: http://www.tbn.org

Technical Facilities: Channel No. 39 (320-626 MHz). Authorized power: 200-kw max. visual, aural. Antenna: 958-ft above av. terrain, 1034-ft. above ground, 2011-ft. above sea level.

Latitude	41°	03'	20"
Longitude	81°	35'	38"

Transmitter: On side of existing tower located off SR 261, 0.68-mi W of Romig Rd., Norton.

Note: Latitude and longitude coordinates shown are based on the North American Datum of 1927 (NAD 27) as currently required by the Mass Media Bureau of the FCC.

Satellite Earth Station: Transmitter Townsend; Scientific-Atlanta, 5-meter; Scientific-Atlanta receivers.

Ownership: Trinity Broadcasting Network Inc. (Group Owner).

Began Operation: Station operating; no on-air date.

Represented (legal): Colby M May.

Personnel:

Joanne Mann, Station Manager.

Dale K. Osborn, Chief Engineer.

Susan K. Harris, Production Manager.

Aaron Donnelly, Traffic Director.

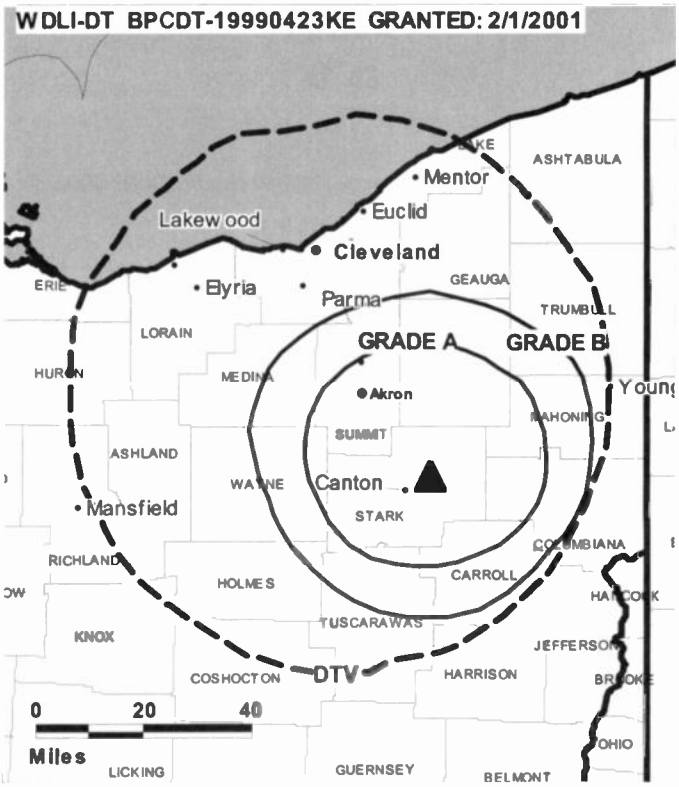

© 2008 Warren Communications News

Carol L. Keefer, Public Affairs Coordinator.

City of License: Canton. **Station DMA:** Cleveland-Akron (Canton), OH. **Rank:** 17.

Nielsen Data: Not available.

WDLI-TV

Ch. 17

Network Service: TBN.

Licensee: Trinity Broadcasting Network Inc., 2442 Michelle Dr., Tustin, CA 92780.

Studio: 1764 Wadsworth Rd., Akron, DH 44320-3142.

Mailing Address: 1764 Wadsworth Rd., Akron, DH 44320-3142.

Phone: 330-753-5542. **Fax:** 330-753-4563.

E-mail: wdli@tbn.org

Web Site: http://www.tbn.org

Technical Facilities: Channel No. 17 (488-494 MHz). Authorized power: 437-kw max. & 389-kw horizontal visual, 47.9-kw & 45.7-kw horizontal aural. Antenna: 450-ft above av. terrain, 448-ft. above ground, 1613-ft. above sea level.

Latitude	40°	51'	04"
Longitude	81°	16'	37"

Requests CP for change to 1000-kw max. visual, 912-ft above av. terrain, 971-ft. above ground, 1946-ft. above sea level; lat. 41° 03' 20", long. 81° 35' 38", BPCT-20021119ABR.

Note: Latitude and longitude coordinates shown are based on the North American Datum of 1927 (NAD 27) as currently required by the Mass Media Bureau of the FCC.

Satellite Earth Station: Transmitter Townsend; Scientific-Atlanta, 5-meter; Scientific-Atlanta receivers.

Ownership: Trinity Broadcasting Network Inc. (Group Owner).

Began Operation: January 1, 1967. Sale to present owner by David Livingstone Missionary Foundation Inc. approved by FCC March 5, 1986. Sale to David Livingstone Missionary Foundation Inc. by PTL approved by FCC December 8, 1982. Sale to PTL by Janson Industries approved by FCC August 5, 1977 (Television Digest, Vol. 17:35, 37).

Represented (legal): Colby M May.

Represented (engineering): Smith & Fisher.

Personnel:

Joanne Mann, Station Manager.

Dale K. Osborn, Chief Engineer.

Susan K. Harris, Production Manager.

Aaron Donnelly, Traffic Director.

Carol L. Keefer, Public Affairs Coordinator.

City of License: Canton. **Station DMA:** Cleveland-Akron (Canton), DH. **Rank:** 17.

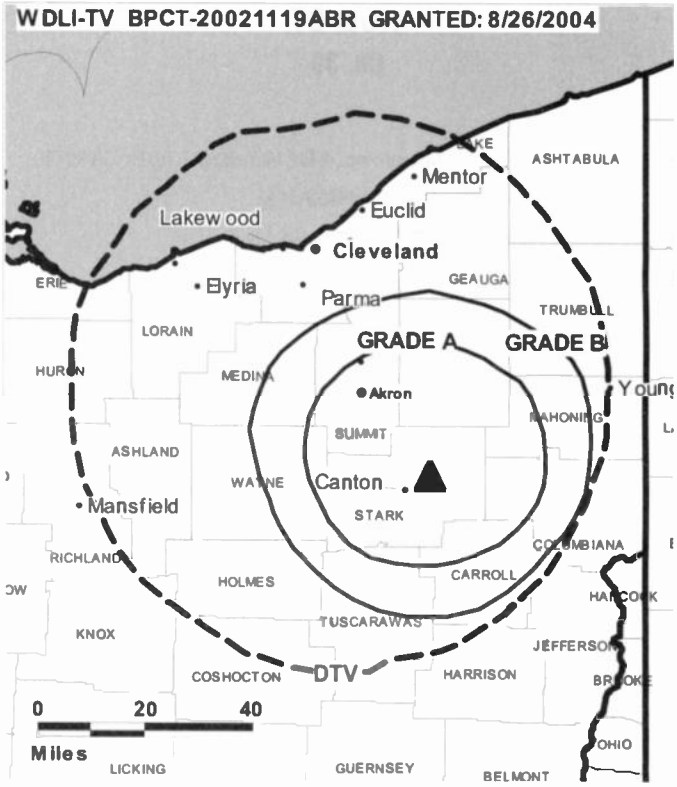

© 2008 Warren Communications News

Circulation © 2007 Nielsen. Coverage based on Nielsen study.

GrandTotal	Cable TV Households	Non-cable TV Households	Total TV Households
Estimated Station Totals *	300,940	7,480	308,420
Average Weekly Circulation (2007)	17,626	389	18,015
Average Daily Circulation (2007)			4,405

Station DMA Total	Cable TV Households	Non-cable TV Households	Total TV Households
Estimated Station Totals *	298,060	0	298,060
Average Weekly Circulation (2007)	17,384	0	17,384
Average Daily Circulation (2007)			4,260

Other DMA Total	Cable TV Households	Non-cable TV Households	Total TV Households
Estimated Station Totals *	2,880	7,480	10,360
Average Weekly Circulation (2007)	242	389	631
Average Daily Circulation (2007)			145

*Estimated station totals are sums of the Nielsen TV and Cable TV household estimates for each county in which the station registers viewing of more than 5% as per the Nielsen Survey Methods.

WOAC
Ch. 67

Network Service: IND.

Licensee: MTB Cleveland Licensee LLC, 449 Broadway, New York, NY 10013.

Studio: 4385 Sherman Rd., Kent, OH 44240.

Mailing Address: 4385 Sherman Rd., Kent, OH 44240.

Phone: 330-492-5267; 330-677-6760. **Fax:** 330-492-8487.

E-mail: glennf@mtbl.tv

Web Site: http://www.shopathometv.com

Technical Facilities: Channel No. 67 (788-794 MHz). Authorized power: 5000-kw max. visual, aural. Antenna: 486-ft above av. terrain, 469-ft. above ground, 1594-ft. above sea level.

Latitude	41°	06'	33"
Longitude	81°	20'	10"

Transmitter: 0.8-mi. NE of Brimfield.

Note: Latitude and longitude coordinates shown are based on the North American Datum of 1927 (NAD 27) as currently required by the Mass Media Bureau of the FCC.

Ownership: Multicultural Television Broadcasting LLC (Group Owner).

Kepper, Tupper & Company
We brokered the sale of WOAC-TV
112 High Ridge Avenue, Ridgefield, CT (203)431-3366

Communications Daily
Warren Communications News
Get the industry standard FREE —
For a no-obligation trial call 800-771-9202 or visit www.warren-news.com

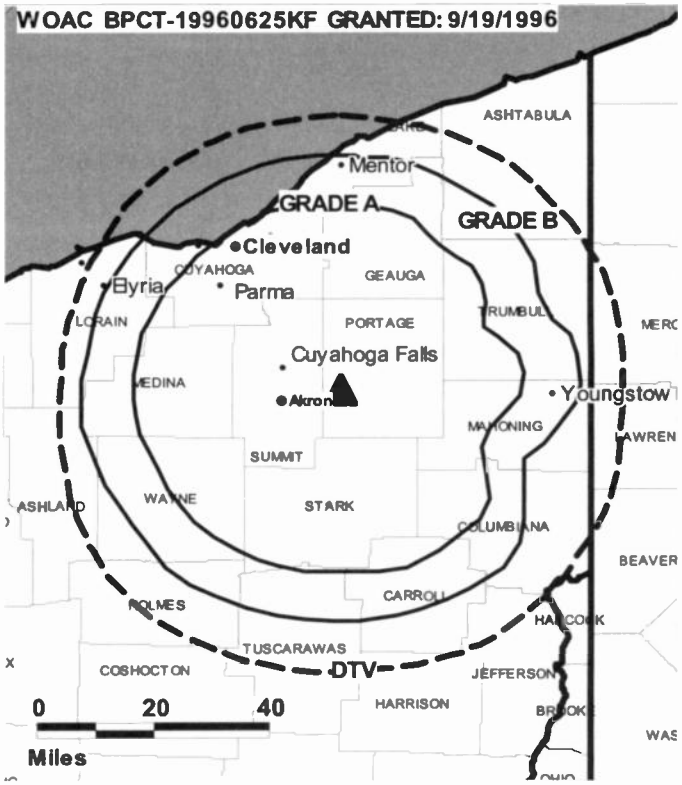

© 2008 Warren Communications News

Began Operation: March 1, 1982. Sale to present owner by The E. W. Scripps Co. approved by FCC November 15, 2006. Transfer to The E. W. Scripps Co. by Summit America Television Inc. approved by FCC February 27, 2004. Shop At Home Inc. became Summit America Television Inc. after The E. W. Scripps Co. acquired 70% interest October 31, 2002. Sale to Shop At Home Inc. by Whitehead Media Inc. approved by FCC January 23, 1998. Proposed sale to Global Broadcasting Systems Inc. dismissed by FCC September 12, 1997. Sale to Whitehead Media Inc. by Canton 67 Ltd. approved by FCC September 6, 1995. Sale to Discovery Broadcasting Systems Inc. by Canton 67 Ltd. approved by FCC June 20, 1985, but not consummated.

Represented (legal): Leventhal, Senter & Lerman PLLC.

Personnel:

Glenn Foldessy, General Manager & Chief Engineer.

Josh Rule, Traffic Director.

City of License: Canton. **Station DMA:** Cleveland-Akron (Canton), OH. **Rank:** 17.

Nielsen Data: Not available.

WOAC-DT
Ch. 47

Network Service: IND.

Licensee: MTB Cleveland Licensee LLC, 449 Broadway, New York, NY 10013.

Studio: 4385 Sherman Rd., Kent, OH 44240.

Mailing Address: 4385 Sherman Rd., Kent, OH 44240.

Phone: 330-492-5267; 330-667-6760. **Fax:** 330-492-8487.

E-mail: glennf@mtbl.tv

Web Site: http://www.shopathometv.com

Technical Facilities: Channel No. 47 (668-674 MHz). Authorized power: 1000-kw max. visual, aural. Antenna: 440-ft above av. terrain, 423-ft. above ground, 1549-ft. above sea level.

Latitude	41°	06'	33"
Longitude	81°	20'	10"

Note: Latitude and longitude coordinates shown are based on the North American Datum of 1927 (NAD 27) as currently required by the Mass Media Bureau of the FCC.

Ownership: Multicultural Television Broadcasting LLC (Group Owner).

Began Operation: Station operating; no on-air date

Represented (legal): Leventhal, Senter & Lerman PLLC.

Personnel:

Glenn Foldessy, General Manager & Chief Engineer.

Josh Rule, Traffic Director.

City of License: Canton. **Station DMA:** Cleveland-Akron (Canton), OH. **Rank:** 17.

Nielsen Data: Not available.

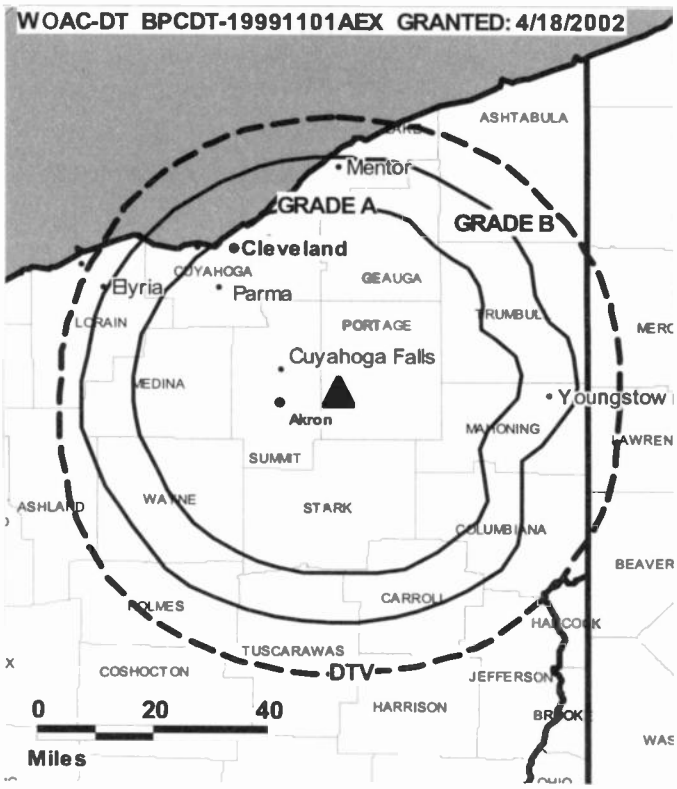

© 2008 Warren Communications News

WWHO
Ch. 53

Network Service: CW.

Licensee: WWHO Broadcasting LLC, 4 Richmond Square, Suite 200, Providence, RI 02906.

Studio: 1160 Dublin Rd., Suite 500, Columbus, OH 43215.

Mailing Address: 1160 Dublin Rd., Suite 500, Columbus, OH 43215.

Phone: 614-485-5300. **Fax:** 614-485-5339.

E-mail: upn53@wwhotv.com

Web Site: http://www.wwhotv.com

Technical Facilities: Channel No. 53 (704-710 MHz). Authorized power: 5000-kw max. visual, aural. Antenna: 1145-ft above av. terrain, 1115-ft. above ground, 1886-ft. above sea level.

Latitude	39°	35'	20"
Longitude	83°	06'	44"

Transmitter: 0.25-mi. N of U.S. Rte. 22, 0.5-mi. N of Williamsport.

Note: Latitude and longitude coordinates shown are based on the North American Datum of 1927 (NAD 27) as currently required by the Mass Media Bureau of the FCC.

LMA: Local marketing agreement with WCMH-TV (N), Columbus.

Ownership: LIN TV Corp. (Group Owner).

Began Operation: August 31, 1987. Sale to present owner by Viacom Inc. approved by FCC March 23, 2005. Station was acquired by Viacom Inc. in swap with Outlet Broadcasting. Outlet exercised option and acquired station along with WLWC(TV) New Bedford, MA from Fant Broadcasting, then swapped stations plus cash for Viacom's WVIT(TV) New Britain, CT. FCC approved deal November 6, 1997.

Represented (sales): Millennium Sales & Marketing.

Represented (legal): Covington & Burling.

Personnel:

Shaun McDonald, President & General Manager.

Mike Smith, Operations Manager.

Lisa Barhorst, General Sales Manager.

Ellen Daly, Local Sales Manager.

Mark Seekins, Chief Engineer.

Ed Straka, Business Manager.

Pete Hansen, Promotion Director.

Brenda Kiger, Traffic Manager.

Kimberly Sholvel, Public Affairs Director.

City of License: Chillicothe. **Station DMA:** Columbus, OH. **Rank:** 32.

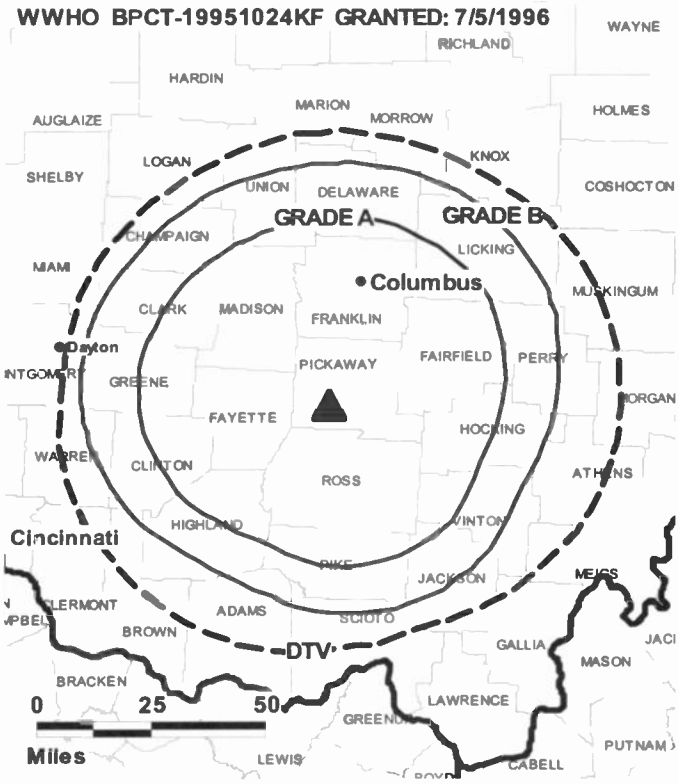

© 2008 Warren Communications News

Circulation © 2007 Nielsen. Coverage based on Nielsen study.

GrandTotal	Cable TV Households	Non-cable TV Households	Total TV Households
Estimated Station Totals *	618,590	293,810	912,400
Average Weekly Circulation (2007)	153,435	62,313	215,748
Average Daily Circulation (2007)			72,407

Station DMA Total	Cable TV Households	Non-cable TV Households	Total TV Households
Estimated Station Totals *	596,780	274,550	871,330
Average Weekly Circulation (2007)	150,654	60,957	211,611
Average Daily Circulation (2007)			71,689

Other DMA Total	Cable TV Households	Non-cable TV Households	Total TV Households
Estimated Station Totals *	21,810	19,260	41,070
Average Weekly Circulation (2007)	2,781	1,356	4,137
Average Daily Circulation (2007)			718

*Estimated station totals are sums of the Nielsen TV and Cable TV household estimates for each county in which the station registers viewing of more than 5% as per the Nielsen Survey Methods.

WWHO-DT
Ch. 46

Network Service: CW.

Licensee: WWHO Broadcasting LLC, 4 Richmond Square, Suite 200, Providence, RI 02906.

Studio: 1160 Dublin Rd., Suite 500, Columbus, OH 43215.

Mailing Address: 1160 Dublin Rd., Suite 500, Columbus, OH 43215.

Phone: 614-485-5300. **Fax:** 614-485-5339.

E-mail: upn53@wwhotv.com

Web Site: http://www.wwhotv.com/

Technical Facilities: Channel No. 46 (662-668 MHz). Authorized power: 1000-kw max. visual, aural. Antenna: 1076-ft above av. terrain, 1053-ft. above ground, 1824-ft. above sea level.

Latitude	39°	35'	20"
Longitude	83°	006'	44"

Note: Latitude and longitude coordinates shown are based on the North American Datum of 1927 (NAD 27) as currently required by the Mass Media Bureau of the FCC.

Ownership: LIN TV Corp. (Group Owner).

Began Operation: October 25, 2002. Standard Definition.

Represented (legal): Covington & Burling.

Represented (sales): Millennium Sales & Marketing.

Personnel:

Shaun McDonald, President & General Manager.

Mike Smith, Operations Manager.

Lisa Barhorst, General Sales Manager.

Ellen Daly, Local Sales Manage.

Mark Seekins, Chief Engineer.

Ed Straka, Business Manager.

WWHO-DT BPCDT-19990910AAK GRANTED: 4/25/2002

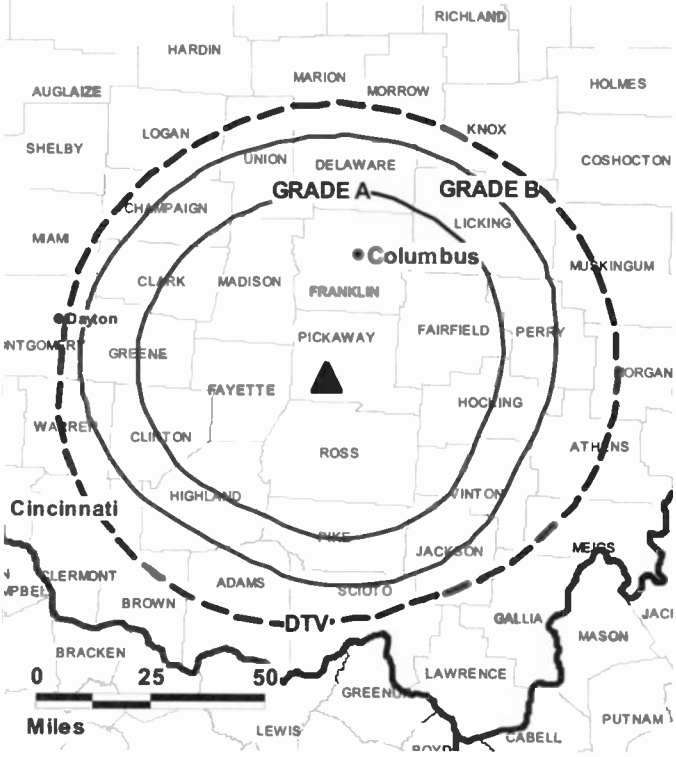

© 2008 Warren Communications News

Pete Hansen, Promotion Director.

Brenda Kiger, Traffic Manager.

Kimberly Sholvel, Public Affairs Director.

City of License: Chillicothe. **Station DMA:** Columbus, OH. **Rank:** 32.

Nielsen Data: Not available.

WCPO-DT
Ch. 10

Network Service: ABC.

Licensee: Scripps Howard Broadcasting Co., PO Box 5380, 312 Walnut St., 28th Floor, Cincinnati, OH 45201.

Studio: 1720 Gilbert Ave., Cincinnati, OH 45202.

Mailing Address: 1720 Gilbert Ave., Cincinnati, OH 45202.

Phone: 513-721-9900; 513-852-4047 (sales). **Fax:** 513-721-6052.

E-mail: bfee@wcpo.com

Web Site: http://www.wcpo.com

Technical Facilities: Channel No. 10 (192-198 MHz). Authorized power: 16.3-kw visual, aural. Antenna: 892-ft above av. terrain, 735-ft. above ground, 1578-ft. above sea level.

Latitude	39°	07'	30"
Longitude	84°	29'	56"

Note: Latitude and longitude coordinates shown are based on the North American Datum of 1927 (NAD 27) as currently required by the Mass Media Bureau of the FCC.

Ownership: E. W. Scripps Co. (Group Owner).

Began Operation: December 15, 1998. Standard and High Definition.

Represented (sales): Harrington Righter & Parsons Inc. (HRP).

Represented (legal): Baker Hostetler LLP.

Personnel:

William S. Fee, Vice President & General Manager.

Darrell Calloway, General Sales Manager.

Rob Schuck, Local Sales Manager.

Brad Wagner, National Sales Manager.

Bob Morford, News Director.

Scott Gresser, Business Manager.

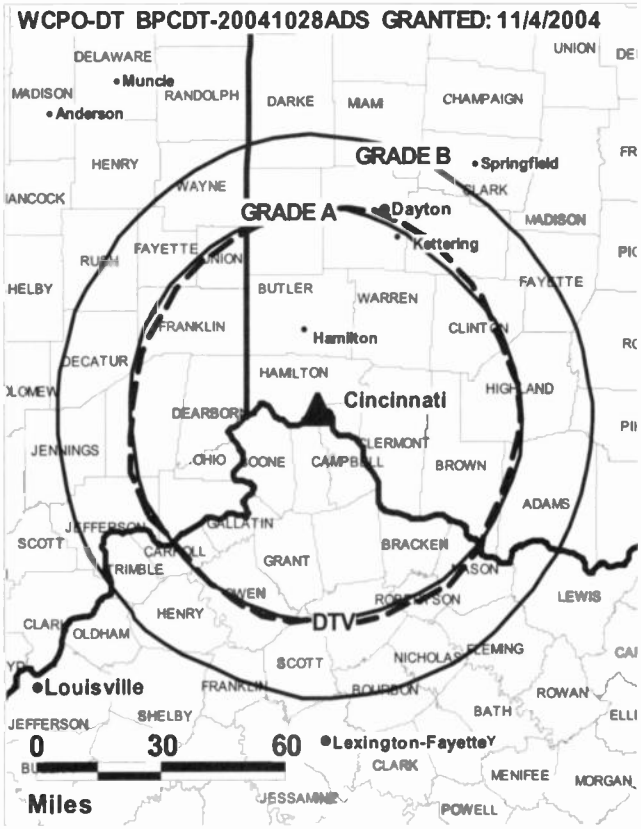

© 2008 Warren Communications News

Sheila Obermeyer, Director of Creative Services & Marketing.

Vicki Prescott, Traffic Manager.

Nancy Morgan, Administrative Assistant.

City of License: Cincinnati. **Station DMA:** Cincinnati, OH. **Rank:** 33.

Nielsen Data: Not available.

WCPO-TV

Ch. 9

Network Service: ABC.

Licensee: Scripps Howard Broadcasting Co., PO Box 5380, 312 Walnut St., 28th Floor, Cincinnati, OH 45201.

Studio: 1720 Gilbert Ave., Cincinnati, OH 45202.

Mailing Address: 1720 Gilbert Ave., Cincinnati, OH 45202.

Phone: 513-721-9900; 513-852-4047 (sales). **Fax:** 513-721-6052.

E-mail: dcalloway@wcpo.com

Web Site: http://www.wcpo.com

Technical Facilities: Channel No. 9 (186-192 MHz). Authorized power: 316-kw & 282-kw horizontal visual, 28.2-kw aural. Antenna: 1019-ft above av. terrain, 909-ft. above ground, 1749-ft. above sea level.

Latitude	39°	07'	31"
Longitude	84°	29'	57"

Transmitter: 2345 Symmes St.

Note: Latitude and longitude coordinates shown are based on the North American Datum of 1927 (NAD 27) as currently required by the Mass Media Bureau of the FCC.

News Services: AP, ABC NewsOne.

Ownership: E. W. Scripps Co. (Group Owner).

Began Operation: July 26, 1949.

Represented (sales): Integrated Media Sales.

Represented (sales): Harrington Righter & Parsons Inc. (HRP).

Represented (legal): Baker Hostetler LLP.

Personnel:

William S. Fee, Vice President & General Manager.

Darrell Calloway, General Sales Manager.

Rob Schuck, Local Sales Manager.

Brad Wagner, National Sales Manager.

Bob Morford, News Director.

Scott Gresser, Business Manager.

Sheila Obermeyer, Director of Creative Services & Marketing.

Vicki Prescott, Traffic Manager.

Nancy Morgan, Administrative Assistant.

City of License: Cincinnati. **Station OMA:** Cincinnati, OH. **Rank:** 33.

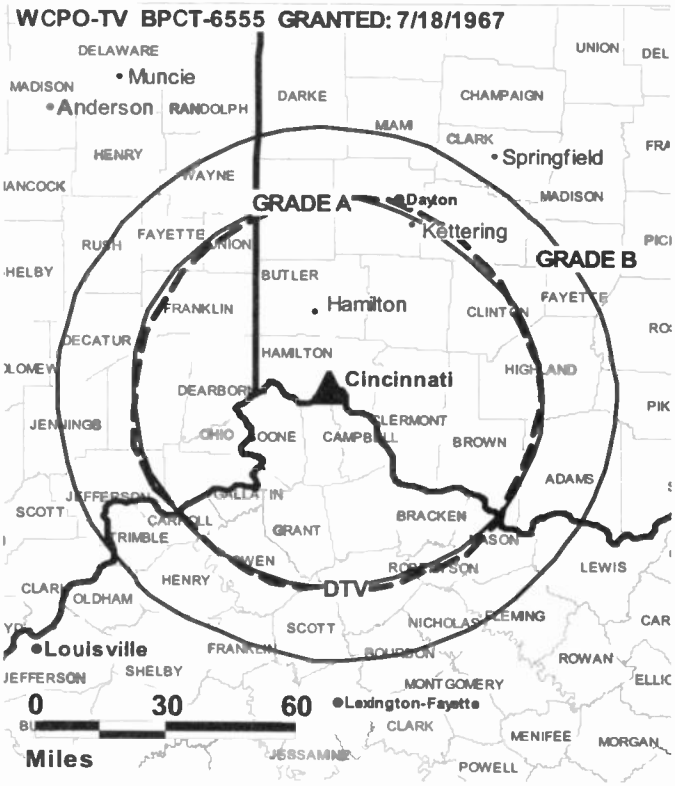

© 2008 Warren Communications News

Circulation © 2007 Nielsen. Coverage based on Nielsen study.

GrandTotal	Cable TV Households	Non-cable TV Households	Total TV Households
Estimated Station Totals *	572,460	413,600	986,060
Average Weekly Circulation (2007)	402,209	249,246	651,455
Average Daily Circulation (2007)			343,902

Station DMA Total	Cable TV Households	Non-cable TV Households	Total TV Households
Estimated Station Totals *	519,020	347,230	866,250
Average Weekly Circulation (2007)	393,542	243,278	636,820
Average Daily Circulation (2007)			340,441

Other DMA Total	Cable TV Households	Non-cable TV Households	Total TV Households
Estimated Station Totals *	53,440	66,370	119,810
Average Weekly Circulation (2007)	8,667	5,968	14,635
Average Daily Circulation (2007)			3,461

*Estimated station totals are sums of the Nielsen TV and Cable TV household estimates for each county in which the station registers viewing of more than 5% as per the Nielsen Survey Methods.

WKRC-DT
Ch. 31

Network Service: CW, CBS.

Licensee: Citicasters Co., 2625 S Memorial Dr, Ste A, Tulsa, OK 74129.

Studio: 1906 Highland Ave., Cincinnati, OH 45219.

Mailing Address: 1906 Highland Ave., Cincinnati, OH 45219.

Phone: 513-763-5500. **Fax:** 513-763-5474.

E-mail: csehring@wkrc.com

Web Site: http://www.wkrc.com

Technical Facilities: Channel No. 31 (572-578 MHz). Authorized power: 800-kw max. visual, aural. Antenna: 912-ft above av. terrain, 856-ft. above ground, 1631-ft. above sea level.

Latitude	39°	06'	59"
Longitude	84°	30'	07"

Transmitter: 1906 Highland Ave.

Note: Latitude and longitude coordinates shown are based on the North American Datum of 1927 (NAD 27) as currently required by the Mass Media Bureau of the FCC.

Ownership: Clear Channel Communications Inc. (Group Owner).

Began Operation: September 19, 1998. High Definition.

Represented (sales): Millennium Sales & Marketing.

Represented (legal): Wiley Rein.

Represented (engineering): Cohen Dippell & Everist PC.

Personnel:

Chris Sehring, General Manager.

Dotsy Klei, Director of Sales.

Jim Connell, Local Sales Manager.

Steve Conway, National Sales Manager.

Elbert Tucker, News Director.

Hank Hundemer, Chief Engineer.

Terry Miller, Finance Director.

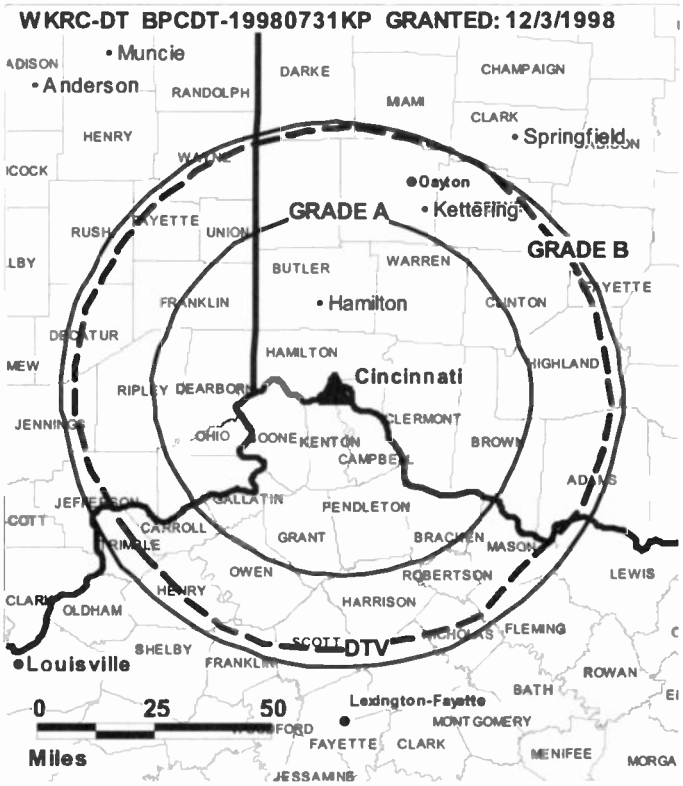

© 2008 Warren Communications News

Rob Vertrees, Business Manager.

Rick Wagar, Program & Production Manager.

Melissa Benoit, Research & Marketing Director.

Jennifer Bucheit, Marketing & Creative Service Director.

Darrin McCullah, Traffic Manager.

City of License: Cincinnati. **Station DMA:** Cincinnati, OH. **Rank:** 33.

Nielsen Data: Not available.

WKRC-TV
Ch. 12

Network Service: CBS.

Licensee: Citicasters Co., 2625 S Memorial Dr, Ste A, Tulsa, OK 74129.

Studio: 1906 Highland Ave., Cincinnati, OH 45219.

Mailing Address: 1906 Highland Ave., Cincinnati, OH 45219.

Phone: 513-763-5500. **Fax:** 513-763-5474.

E-mail: csehring@wkrc.com

Web Site: http://www.wkrc.com

Technical Facilities: Channel No. 12 (204-210 MHz). Authorized power: 316-kw visual, 31.6-kw aural. Antenna: 998-ft above av. terrain, 971-ft. above ground, 1746-ft. above sea level.

Latitude	39°	06'	58.4"
Longitude	84°	30'	05"

Transmitter: 1906 Highland Ave.

Note: Latitude and longitude coordinates shown are based on the North American Datum of 1927 (NAD 27) as currently required by the Mass Media Bureau of the FCC.

Multichannel TV Sound: Stereo only.

Satellite Earth Stations: Transmitter Harris; Vertex, 2.6-meter Ku-band; Andrew, 4.5-meter C-band; Andrew, 7.3-meter C-band; Harris, 9-meter C-band; Harris receivers.

AM Affiliate: WKRC, 5-kw, (1-kw night), 550 kHz.

News Services: UPI, AP.

Ownership: Clear Channel Communications Inc. (Group Owner).

Began Operation: April 4, 1949. Sale by Taft TV & Radio approved by FCC October 2, 1987. Sale to Jacor Communications Inc. approved by FCC September 17, 1996. Sale to present owner from Jacor Communications approved by FCC April 29, 1999. Sale to TV Acquisition LLC pends.

Represented (engineering): Cohen Dippell & Everist PC.

Represented (sales): Millennium Sales & Marketing.

Represented (legal): Wiley Rein.

Personnel:

Chris Sehring, General Manager.

Dotsy Klei, Director of Sales.

Jim Connell, Local Sales Manager.

Steve Conway, National Sales Manager.

Elbert Tucker, News Director.

Hank Hundemer, Chief Engineer.

Terry Miller, Finance Director.

Rob Vertrees, Business Manager.

Rick Wagar, Program & Production Manager.

Melissa Benoit, Research & Marketing Director.

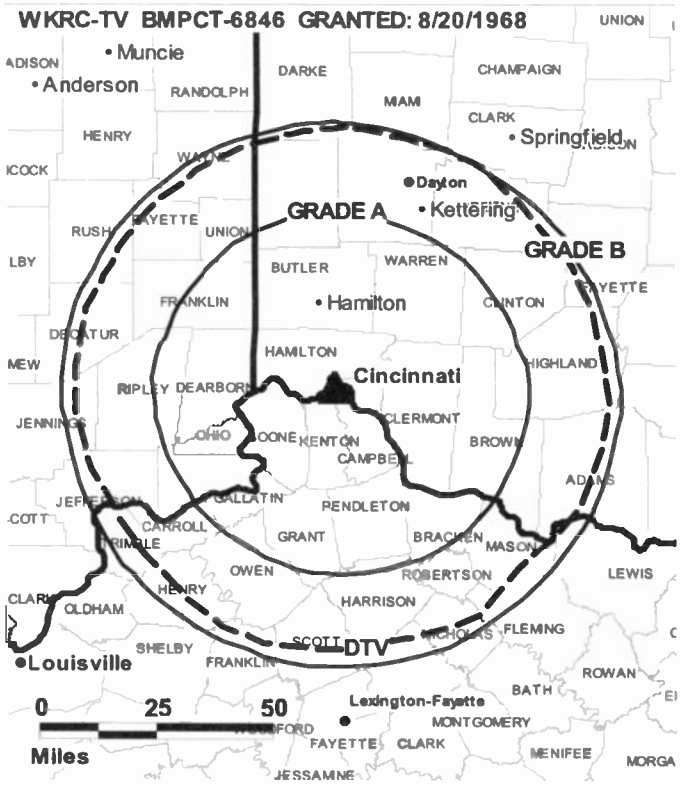

© 2008 Warren Communications News

Jennifer Bucheit, Marketing & Creative Services Director.

Darrin McCullah, Traffic Manager.

City of License: Cincinnati. **Station DMA:** Cincinnati, OH. **Rank:** 33.

Circulation © 2007 Nielsen. Coverage based on Nielsen study.

GrandTotal	Cable TV Households	Non-cable TV Households	Total TV Households
Estimated Station Totals *	745,730	396,420	1,142,150
Average Weekly Circulation (2007)	425,072	252,022	677,094
Average Daily Circulation (2007)			349,392

Station DMA Total	Cable TV Households	Non-cable TV Households	Total TV Households
Estimated Station Totals *	519,020	347,230	866,250
Average Weekly Circulation (2007)	387,784	246,981	634,765
Average Daily Circulation (2007)			338,415

Other DMA Total	Cable TV Households	Non-cable TV Households	Total TV Households
Estimated Station Totals *	226,710	49,190	275,900
Average Weekly Circulation (2007)	37,288	5,041	42,329
Average Daily Circulation (2007)			10,977

*Estimated station totals are sums of the Nielsen TV and Cable TV household estimates for each county in which the station registers viewing of more than 5% as per the Nielsen Survey Methods.

WLWT
Ch. 5

Network Service: NBC.

Licensee: Ohio/Oklahoma Hearst-Argyle TV Inc., PO Box 1800, c/o Brooks, Pierce, McLendon, Humphrey & Leonard, Raleigh, NC 27602.

Studio: 1700 Young St., Cincinnati, OH 45202.

Mailing Address: 1700 Young St., Cincinnati, OH 45202.

Phone: 513-412-5000. **Fax:** 513-412-6121.

E-mail: wlwtgm@channelcincinnati.com

Web Site: http://www.channelcincinnati.com

Technical Facilities: Channel No. 5 (76-82 MHz). Authorized power: 100-kw visual, 10-kw aural. Antenna: 968-ft above av. terrain, 817-ft. above ground, 1655-ft. above sea level.

Latitude	39°	007'	27"
Longitude	84°	31'	18"

Transmitter: 2222 Chickasaw St., Clifton Heights.

Note: Latitude and longitude coordinates shown are based on the North American Datum of 1927 (NAD 27) as currently required by the Mass Media Bureau of the FCC.

Multichannel TV Sound: Stereo only.

Satellite Earth Stations: Transmitter Toshiba; Harris, 3-meter Ku-band; GE, 3.6-meter Ku-band; Harris, 6-meter C-band; Harris, 9-meter C-band; Standard Communications, M/A-Com, Harris receivers.

SNG Mobile Dish: Andrew, 2.3-meter Ku-band.

News Services: Ohio State News Network, NBC News Channel, AP.

Ownership: Hearst-Argyle Television Inc. (Group Owner).

Began Operation: February 9, 1948. Sale to Multimedia by Avco Broadcasting Corp. approved by FCC January 16, 1976 (Television Digest, Vol. 15:24). Sale to Gannett by Multimedia approved by FCC November 30, 1995 (Vol. 35:25, 31, 49). Trade with Gannett-owned KOCO-TV Oklahoma City, OK to Argyle Television Inc. for WGRZ-TV Buffalo, NY & WZZM-TV Grand Rapids, MI approved by FCC January 27, 1997 (Vol. 36:49; 37:5, 6). Argyle merger with Hearst Corp. to form present owner approved by FCC June 2, 1997 (Vol. 37:13, 35).

Represented (sales): Eagle Television Sales.

Represented (legal): Brooks, Pierce, McLendon, Humphrey & Leonard LLP.

Represented (engineering): Cavell, Mertz & Associates Inc.

Personnel:

Richard J. Dyer, President & General Manager.

Mark D'Angelo, General Sales Manager.

Randy Grossert, Local Sales Manager.

Trey Dolle, National Sales Manager.

Brennan Donnellan, News Director.

Paul Nowakowski, Chief Engineer.

Tracy Ahlers, Controller.

David Rosch, Program & Production Manager.

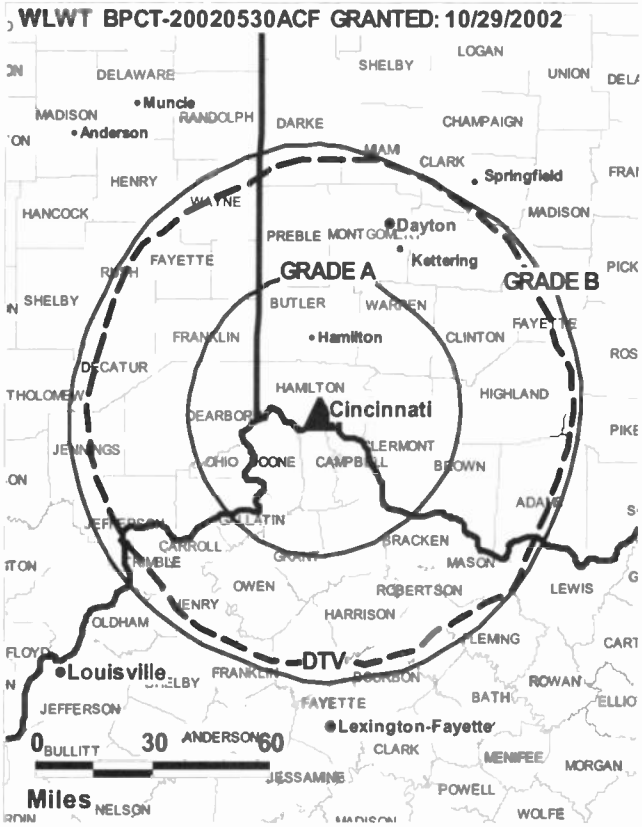

© 2008 Warren Communications News

Jonathan Killian, Promotion & Creative Services Director.

Marilyn Stephens, Traffic Director.

Debbie Riggs, Community Affairs Director.

City of License: Cincinnati. **Station DMA:** Cincinnati, OH. **Rank:** 33.

Circulation © 2007 Nielsen. Coverage based on Nielsen study.

GrandTotal	Cable TV Households	Non-cable TV Households	Total TV Households
Estimated Station Totals *	588,300	372,580	960,880
Average Weekly Circulation (2007)	379,489	219,524	599,013
Average Daily Circulation (2007)			283,272

Station DMA Total	Cable TV Households	Non-cable TV Households	Total TV Households
Estimated Station Totals *	519,020	347,230	866,250
Average Weekly Circulation (2007)	364,857	216,158	581,015
Average Daily Circulation (2007)			278,512

Other DMA Total	Cable TV Households	Non-cable TV Households	Total TV Households
Estimated Station Totals *	69,280	25,350	94,630
Average Weekly Circulation (2007)	14,632	3,366	17,998
Average Daily Circulation (2007)			4,760

*Estimated station totals are sums of the Nielsen TV and Cable TV household estimates for each county in which the station registers viewing of more than 5% as per the Nielsen Survey Methods.

WLWT-DT
Ch. 35

Network Service: NBC.

Licensee: Ohio/Oklahoma Hearst-Argyle TV Inc., PO Box 1800, c/o Brooks, Pierce, McLendon, Humphrey & Leonard, Raleigh, NC 27602.

Studio: 1700 Young St., Cincinnati, OH 45202.

Mailing Address: 1700 Young St., Cincinnati, OH 45202.

Phone: 513-412-5000. **Fax:** 513-412-6121.

E-mail: wlwtgm@channelcincinnati.com

Web Site: http://www.channelcincinnati.com

Technical Facilities: Channel No. 35 (596-602 MHz). Authorized power: 1000-kw max. visual, aural. Antenna: 1019-ft above av. terrain, 868-ft. above ground, 1706-ft. above sea level.

Latitude	39°	07'	27"
Longitude	84°	31'	18"

Transmitter: 2222 Chicksaw St.

Note: Latitude and longitude coordinates shown are based on the North American Datum of 1927 (NAO 27) as currently required by the Mass Media Bureau of the FCC.

Ownership: Hearst-Argyle Television Inc. (Group Owner).

Began Operation: February 1, 1998.

Represented (legal): Brooks, Pierce, McLendon, Humphrey & Leonard LLP.

Represented (sales): Eagle Television Sales.

Represented (engineering): Cavell, Mertz & Associates Inc.

Personnel:

Richard J. Dyer, President & General Manager.

Mark D'Angelo, General Sales Manager.

Randy Grossert, Local Sales Manager.

Trey Dolle, National Sales Manager.

Brennan Donnellan, News Director.

Paul Nowakowski, Chief Engineer.

© 2008 Warren Communications News

Tracy Ahlers, Controller.

David Rosch, Program & Production Manager.

Jonathon Killian, Promotion & Creative Services Director.

Marilyn Stephens, Traffic Manager.

Debbie Riggs, Community Affairs Director.

City of License: Cincinnati. **Station DMA:** Cincinnati, OH. **Rank:** 33.

Nielsen Data: Not available.

WSTR-DT
Ch. 33

Network Service: CW.

Grantee: WSTR Licensee Inc., 10706 Beaver Dam Rd, Cockeysville, MD 21030.

Studio: 5177 Fishwick Dr, Cincinnati, OH 45216.

Mailing Address: 5177 Fishwick Dr, Cincinnati, OH 45216.

Phone: 513-641-4400. **Fax:** 513-242-2633.

E-mail: sales@my64.tv

Web Site: http://www.my64.tv

Technical Facilities: Channel No. 33 (584-590 MHz). Authorized power: 675-kw max. visual, aural. Antenna: 1047-ft above av. terrain, 872-ft. above ground, 1768-ft. above sea level.

Latitude	39°	12'	01"
Longitude	84°	31'	22"

Requests modification of CP for change to 900-kw max. visual, 993-ft above av. terrain, 820-ft. above ground, 1720-ft. above sea level; BMPCDT-20070720AAM.

Note: Latitude and longitude coordinates shown are based on the North American Datum of 1927 (NAD 27) as currently required by the Mass Media Bureau of the FCC.

Ownership: Sinclair Broadcast Group Inc. (Group Owner).

Began Operation: November 6, 2002. Station operating under Special Temporary Authority at 17.1-kw max. visual.

Represented (sales): Millennium Sales & Marketing.

Personnel:

Jon Lawhead, General Manager.

Terry Roberts, Chief Engineer.

Mark Ramey, Promotion Director.

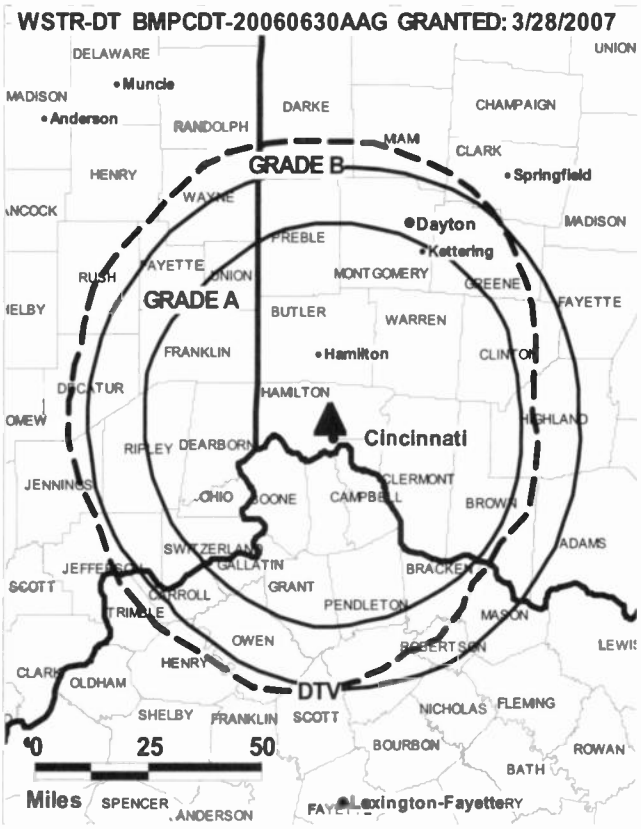

© 2008 Warren Communications News

City of License: Cincinnati. **Station DMA:** Cincinnati, OH. **Rank:** 33.

Nielsen Data: Not available.

WSTR-TV

Ch. 64

Network Service: CW.

Licensee: WSTR Licensee Inc., 10706 Beaver Dam Rd., Cockeysville, MD 21030.

Studio: 5177 Fishwick Dr., Cincinnati, OH 45216.

Mailing Address: 5177 Fishwick Dr., Cincinnati, OH 45216.

Phone: 513-641-4400. **Fax:** 513-242-2633.

E-mail: sales@my64.tv

Web Site: http://www.my64.tv

Technical Facilities: Channel No. 64 (770-776 MHz). Authorized power: 5000-kw max. visual, aural. Antenna: 1106-ft above av. terrain, 932-ft. above ground, 1827-ft. above sea level.

Latitude	39°	12'	01"
Longitude	84°	31'	22"

Transmitter: Approx. 0.12-mi. SW of N. Bend & Winton Rds. intersection.

Note: Latitude and longitude coordinates shown are based on the North American Datum of 1927 (NAD 27) as currently required by the Mass Media Bureau of the FCC.

Satellite Earth Stations: Transmitter Comark; Harris, 3-meter C-band; RCA, 3.6-meter Ku-band; Scientific-Atlanta, 10-meter C-band; Scientific-Atlanta, M/A-Com, Harris receivers.

News Service: AP.

Ownership: Sinclair Broadcast Group Inc. (Group Owner).

Began Operation: January 28, 1980. Began subscription TV operation February 1, 1980. Sale to HEN Inc. by Buford TV Inc. approved by FCC December 28, 1982. Sale to Channel 64 Joint Venture by HEN Inc. approved by FCC November 14, 1984 (Television Digest, Vol. 24:25). Discontinued subscription TV operation January 1985. Sale to Channel 64 Acquisition Inc. approved by FCC February 9, 1988. Sale to ABRY Communications by Channel 64 Acquisition Inc. approved by FCC September 22, 1989. Sale to present owner by ABRY Communications approved by FCC July 8, 1996.

Represented (sales): Millennium Sales & Marketing.

Represented (legal): Pillsbury Winthrop Shaw Pittman LLP.

Represented (engineering): Sinclair Broadcasting.

Personnel:

Jon Lawhead, General Manager.

Terry Roberts, Chief Engineer.

Mark Ramey, Promotion Director.

City of License: Cincinnati. **Station DMA:** Cincinnati, OH. **Rank:** 33.

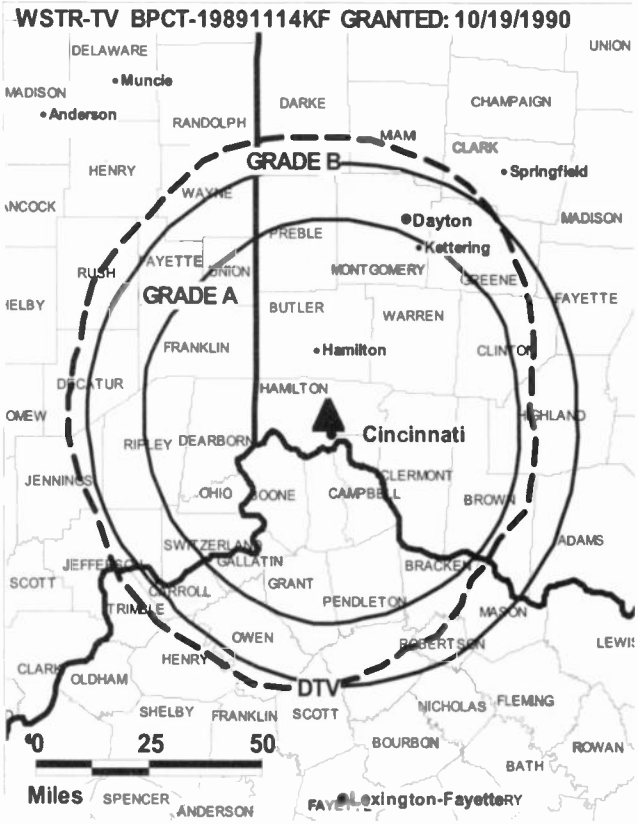

© 2008 Warren Communications News

Circulation © 2007 Nielsen. Coverage based on Nielsen study.

GrandTotal	Cable TV Households	Non-cable TV Households	Total TV Households
Estimated Station Totals *	519,020	359,250	878,270
Average Weekly Circulation (2007)	108,456	94,533	202,989
Average Daily Circulation (2007)			73,933

Station DMA Total	Cable TV Households	Non-cable TV Households	Total TV Households
Estimated Station Totals *	519,020	347,230	866,250
Average Weekly Circulation (2007)	108,456	93,716	202,172
Average Daily Circulation (2007)			73,858

Other DMA Total	Cable TV Households	Non-cable TV Households	Total TV Households
Estimated Station Totals *	0	12,020	12,020
Average Weekly Circulation (2007)	0	817	817
Average Daily Circulation (2007)			75

*Estimated station totals are sums of the Nielsen TV and Cable TV household estimates for each county in which the station registers viewing of more than 5% as per the Nielsen Survey Methods.

WEWS-DT
Ch. 15

Network Service: ABC.

Licensee: Scripps Howard Broadcasting Co., PO Box 5380, 312 Walnut St., 28th Floor, Cincinnati, DH 45201.

Studio: 3001 Euclid Ave., Cleveland, DH 44115.

Mailing Address: 3001 Euclid Ave., Cleveland, DH 44115.

Phone: 216-431-5555. **Fax:** 216-361-1762.

E-mail: giveme5@wews.com; rharris@wews.com

Web Site: http://www.newsnet5.com

Technical Facilities: Channel No. 15 (476-482 MHz). Authorized power: 870-kw max. visual, aural. Antenna: 935-ft above av. terrain, 719-ft. above ground, 1814-ft. above sea level.

Latitude	41°	22'	26"
Longitude	81°	43'	04"

Transmitter: 7080 State Rd., Parma.

Note: Latitude and longitude coordinates shown are based on the North American Datum of 1927 (NAD 27) as currently required by the Mass Media Bureau of the FCC.

Ownership: E. W. Scripps Co. (Group Dwner).

Began Operation: September 13, 1999.

Represented (sales): Eagle Television Sales.

Represented (legal): Baker Hostetler LLP.

Personnel:

Ric Harris, Vice President & General Manager.

Al McQueen, Dperations Manager.

Jim Rini, General Sales Manager.

Joe Fishleigh, National Sales Manager.

John Butte, News Director.

Jim Baird, Chief Engineer.

Mary Reed, Business Manager.

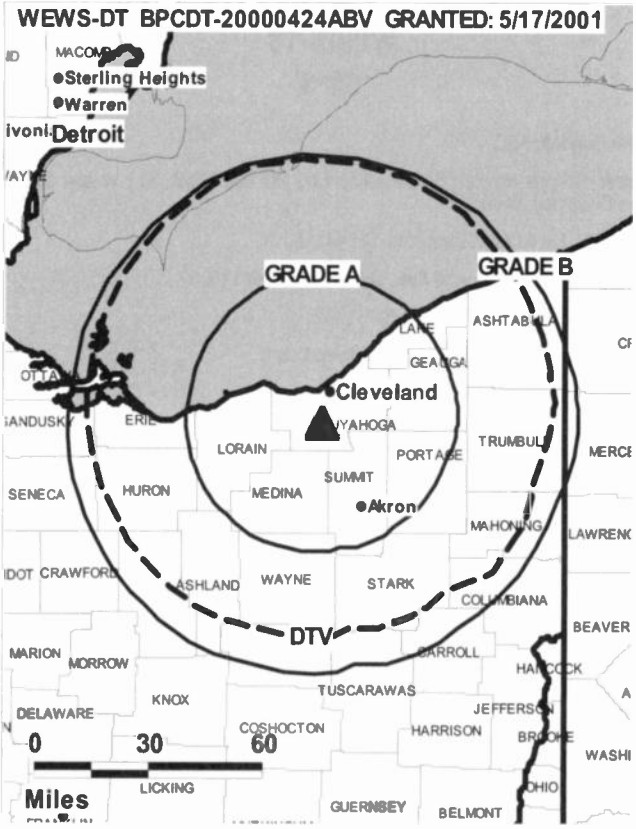

© 2008 Warren Communications News

Gary A. Stark, Program & Research Director.

Susan Andrella, Marketing Director.

Sylvia Cardwell, Creative Services Director.

Paul Crow, Traffic Manager.

Moreen Bailey-Frater, Community Affairs Director.

City of License: Cleveland. **Station DMA:** Cleveland-Akron (Canton), OH. **Rank:** 17.

Nielsen Data: Not available.

WEWS-TV
Ch. 5

Network Service: ABC.

Licensee: Scripps Howard Broadcasting Co., PO Box 5380, 312 Walnut St., 28th Floor, Cincinnati, OH 45201.

Studio: 3001 Euclid Ave., Cleveland, OH 44115.

Mailing Address: 3001 Euclid Ave., Cleveland, OH 44115.

Phone: 216-431-5555. **Fax:** 216-361-1762.

E-mail: giveme5@wews.com; rharris@wews.com

Web Site: http://www.newsnet5.com

Technical Facilities: Channel No. 5 (76-82 MHz). Authorized power: 93.3-kw visual, 9.33-kw aural. Antenna: 1025-ft above av. terrain, 853-ft. above ground, 1950-ft. above sea level.

Latitude	41°	22'	27"
Longitude	81°	43'	06"

Transmitter: 7080 State Rd., Parma.

Note: Latitude and longitude coordinates shown are based on the North American Datum of 1927 (NAD 27) as currently required by the Mass Media Bureau of the FCC.

Multichannel TV Sound: Stereo only.

Satellite Earth Stations: Transmitter RCA; Vertex, 4.6-meter Ku-band; Scientific-Atlanta, 4.6-meter C-band; Scientific-Atlanta, 7-meter C-band; Andrew, 7.3-meter C-band; Satcom Technologies, 9.2-meter C-band; Vertex, Scientific-Atlanta, DX Engineering, Andrew receivers.

SNG Mobile Dish: 2.6-meter Ku-band.

News Services: CNN Newsource, AP, ABC NewsOne.

Ownership: E. W. Scripps Co. (Group Owner).

Began Operation: December 17, 1947.

Represented (sales): Eagle Television Sales.

Represented (legal): Baker Hostetler LLP.

Personnel:

Ric Harris, Vice President & General Manager.

Al McQueen, Operations Manager.

Jim Rini, General Sales Manager.

Joe Fishleigh, National Sales Manager.

John Butte, News Director.

Jim Baird, Chief Engineer.

Mary Reed, Business Manager.

Gary A. Stark, Program & Research Director.

Susan Andrella, Marketing Director.

Sylvia Cardwell, Creative Services Director.

Paul Crow, Traffic Manager.

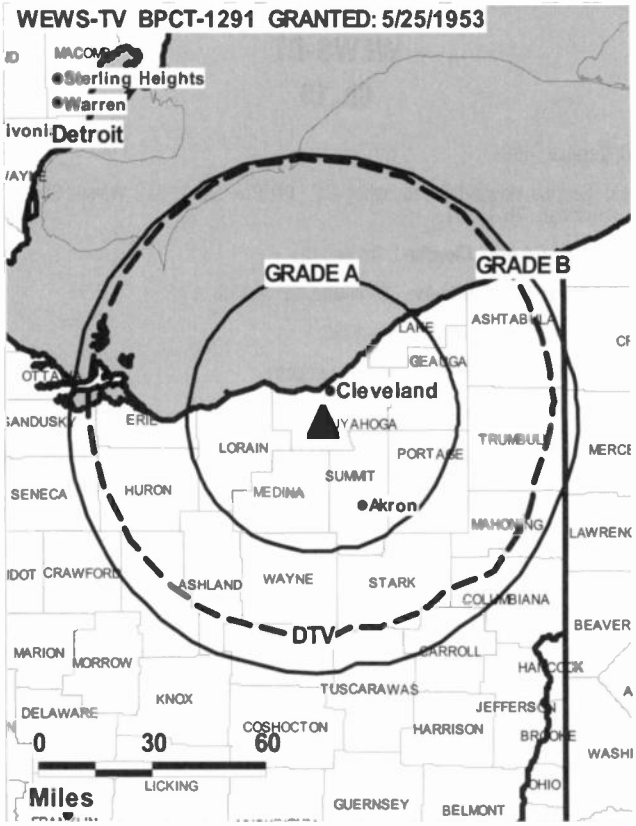

© 2008 Warren Communications News

Moreen Bailey-Frater, Community Affairs Director.

City of License: Cleveland. **Station DMA:** Cleveland-Akron (Canton), OH. **Rank:** 17.

Circulation © 2007 Nielsen. Coverage based on Nielsen study.

GrandTotal	Cable TV Households	Non-cable TV Households	Total TV Households
Estimated Station Totals *	1,160,690	537,260	1,697,950
Average Weekly Circulation (2007)	798,628	329,570	1,128,198
Average Daily Circulation (2007)			560,672

Station DMA Total	Cable TV Households	Non-cable TV Households	Total TV Households
Estimated Station Totals *	1,032,750	496,100	1,528,850
Average Weekly Circulation (2007)	768,978	325,510	1,094,488
Average Daily Circulation (2007)			549,739

Other DMA Total	Cable TV Households	Non-cable TV Households	Total TV Households
Estimated Station Totals *	127,940	41,160	169,100
Average Weekly Circulation (2007)	29,650	4,060	33,710
Average Daily Circulation (2007)			10,933

*Estimated station totals are sums of the Nielsen TV and Cable TV household estimates for each county in which the station registers viewing of more than 5% as per the Nielsen Survey Methods.

WJW
Ch. 8

Network Service: FOX.

Licensee: Fox Television Stations Inc., 5151 Wisconsin Ave. NW, c/o Molly Pauker, Washington, DC 20016.

Studio: 5800 S. Marginal Rd., Cleveland, OH 44103.

Mailing Address: 5800 S. Marginal Rd., Cleveland, OH 44103.

Phone: 216-431-8888. **Fax:** 216-432-4282.

Web Site: http://www.fox8cleveland.com

Technical Facilities: Channel No. 8 (180-186 MHz). Authorized power: 236-kw visual, aural. Antenna: 1093-ft above av. terrain, 837-ft. above ground, 2001-ft. above sea level.

Latitude	41°	21'	47"
Longitude	81°	42'	58"

Transmitter: 4501 W. Pleasant Valley Rd., Parma.

Note: Latitude and longitude coordinates shown are based on the North American Datum of 1927 (NAD 27) as currently required by the Mass Media Bureau of the FCC.

Satellite Earth Stations: Transmitter RCA; Andrew, 4.5-meter Ku-band; Vertex, 6.1-meter Ku-band; Vertex, 6.1-meter Ku-band; Scientific-Atlanta, 7-meter C-band; Vertex receivers.

SNG Mobile Dish: 4.5-meter Ku-band, .

News Services: Fox NewsEdge, CNN Newsource.

Ownership: Fox Television Holdings Inc. (Group Owner).

Began Operation: December 17, 1949. Sale to Storer Communications by Empire Coil Co. Inc. (Herbert Mayer) approved by FCC October 27, 1954 (Television Digest, Vol. 10:2, 44). Sale to SCI Television Inc. by Storer Communications approved by FCC August 20, 1987. Transfer to Clifford E. Eley, Trustee approved by FCC September 1, 1992. Transfer to New World Communications approved by FCC April 13, 1993. Transfer to present owner by New World approved by FCC November 7, 1996.

Represented (legal): Skadden, Arps, Slate, Meagher & Flom LLP.

Represented (sales): Fox Stations Sales Inc.

Represented (engineering): Denny & Associates PC.

Personnel:

Michael Renda, Vice President & General Manager.

Susan Whealy, Vice President, Finance.

Kevin Salyer, Vice President, Programming & Promotion.

Paul Perozeni, General Sales Manager.

Barb Toth, Local Sales Manager.

Paul Bodamer, National Sales Manager.

Greg Easterly, News Director.

Tom Creter, Engineering Director.

Janice Nimergutt, Traffic Manager.

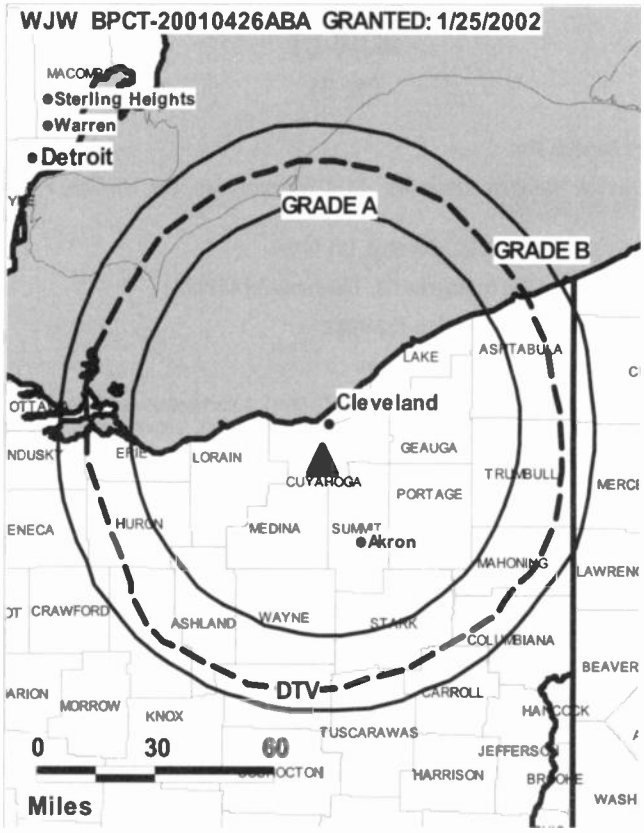

© 2008 Warren Communications News

Elzoria Smith, Human Resource Manager.

City of License: Cleveland. **Station DMA:** Cleveland-Akron (Canton), OH. **Rank:** 17.

Circulation © 2007 Nielsen. Coverage based on Nielsen study.

GrandTotal	Cable TV Households	Non-cable TV Households	Total TV Households
Estimated Station Totals *	1,165,390	553,310	1,718,700
Average Weekly Circulation (2007)	766,433	359,456	1,125,889
Average Daily Circulation (2007)			527,432

Station DMA Total	Cable TV Households	Non-cable TV Households	Total TV Households
Estimated Station Totals *	1,032,750	496,100	1,528,850
Average Weekly Circulation (2007)	724,182	352,134	1,076,316
Average Daily Circulation (2007)			510,877

Other DMA Total	Cable TV Households	Non-cable TV Households	Total TV Households
Estimated Station Totals *	132,640	57,210	189,850
Average Weekly Circulation (2007)	42,251	7,322	49,573
Average Daily Circulation (2007)			16,555

*Estimated station totals are sums of the Nielsen TV and Cable TV household estimates for each county in which the station registers viewing of more than 5% as per the Nielsen Survey Methods.

WJW-DT
Ch. 31

Network Service: FOX.

Licensee: Fox Television Stations Inc., 5151 Wisconsin Ave. NW, c/o Molly Pauker, Washington, DC 20016.

Studio: 5800 S. Marginal Rd., Cleveland, OH 44103.

Mailing Address: 5800 S. Marginal Rd., Cleveland, OH 44103.

Phone: 216-431-8888. **Fax:** 216-432-4282.

Web Site: http://www.fox8cleveland.com

Technical Facilities: Channel No. 31 (572-578 MHz). Authorized power: 633-kw max. visual, aural. Antenna: 1033-ft above av. terrain, 748-ft. above ground, 1909-ft. above sea level.

Latitude	41°	21'	47"
Longitude	81°	42'	58"

Transmitter: Pleasant Valley & State Rds. intersection, Parma.

Note: Latitude and longitude coordinates shown are based on the North American Datum of 1927 (NAD 27) as currently required by the Mass Media Bureau of the FCC.

Ownership: Fox Television Holdings Inc. (Group Owner).

Began Operation: October 1, 1999. High Definition.

Represented (legal): Skadden, Arps, Slate, Meagher & Flom LLP.

Personnel:

Michael Renda, Vice President & General Manager.

Susan Whealy, Vice President, Finance.

Kevin Salyer, Vice President, Programming & Promotion.

Paul Perozeni, General Sales Manager.

Barb Toth, Local Sales Manager.

Paul Bodamer, National Sales Manager.

Greg Easterly, News Director.

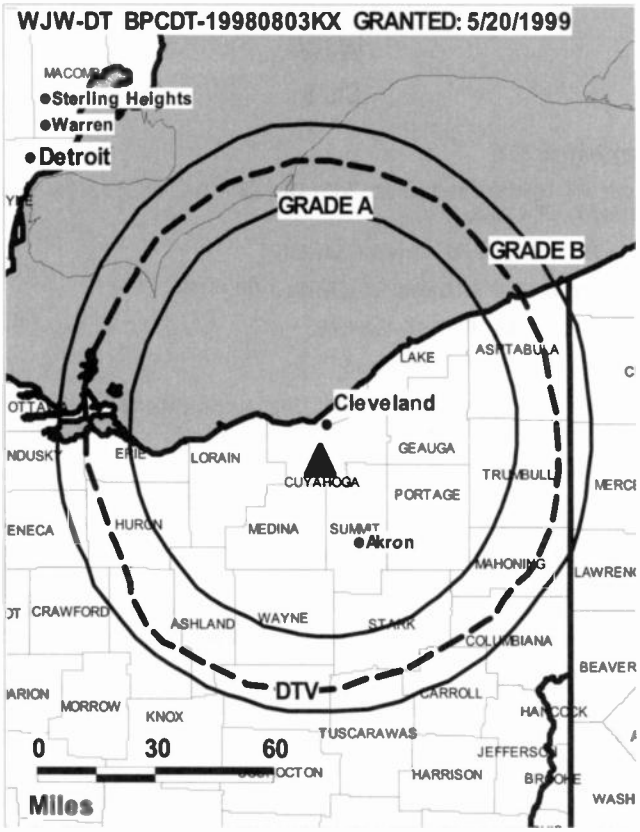

© 2008 Warren Communications News

Tom Creter, Engineering Director.

Janice Nimergutt, Traffic Manager.

Elzoria Smith, Human Resources Manager.

City of License: Cleveland. **Station DMA:** Cleveland-Akron (Canton), OH. **Rank:** 17.

Nielsen Data: Not available.

WKYC-DT

Ch. 2

Network Service: NBC.

Licensee: WKYC Holdings Inc., 7950 Jones Branch Dr, c/o Gannett Co., McLean, VA 22102.

Studio: 1333 Lakeside Ave., Cleveland, OH 44114.

Mailing Address: 1333 Lakeside Ave., Cleveland, OH 44114.

Phone: 216-344-3333. **Fax:** 216-344-3314.

E-mail: bspectorsky@wkyc.com

Web Site: http://www.wkyc.com

Technical Facilities: Channel No. 2 (54-60 MHz). Authorized power: 8-kw visual, aural. Antenna: 971-ft above av. terrain, 824-ft. above ground, 1864-ft. above sea level.

Latitude	41°	23'	00"
Longitude	81°	41'	21"

Transmitter: 6600 Broadview Rd., Parma.

Note: Latitude and longitude coordinates shown are based on the North American Datum of 1927 (NAD 27) as currently required by the Mass Media Bureau of the FCC.

Ownership: Gannett Co. Inc. (Group Owner).

Began Operation: June 15, 1999. High Definition.

Represented (sales): Blair Television.

Represented (engineering): Cohen Dippell & Everist PC.

Personnel:

Brooke Spectorsky, President & General Manager.

Kim Fatica, Operations Manager.

Tom Humpage, General Sales Manager.

Dana Nagel, Local Sales Manager.

Jill Slavens, National Sales Manager.

Dick Moore, Vice President, News.

Rex Rickly, Chief Engineer.

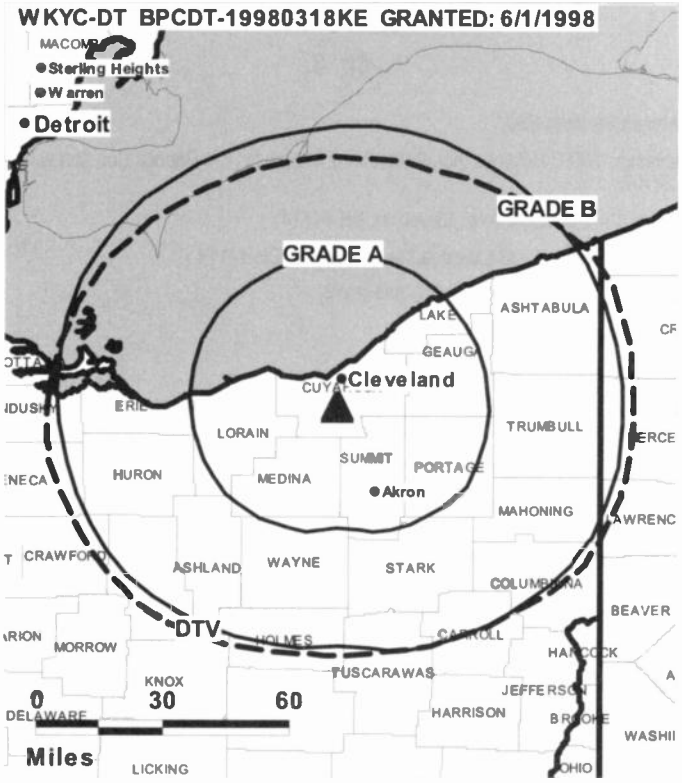

© 2008 Warren Communications News

Scott Andreani, Chief Financial Officer.

Terry Moir, Program Director.

Micki Burnes, Marketing & Promotion Director.

Debbie Pfister, Traffic Manager.

City of License: Cleveland. **Station DMA:** Cleveland-Akron (Canton), OH. **Rank:** 17.

Nielsen Data: Not available.

WKYC-TV
Ch. 3

Network Service: NBC.

Licensee: WKYC Holdings Inc., 7950 Jones Branch Dr, c/o Gannett Co., McLean, VA 22102.

Studio: 1333 Lakeside Ave., Cleveland, OH 44114.

Mailing Address: 1333 Lakeside Ave., Cleveland, OH 44114.

Phone: 216-344-3333. **Fax:** 216-344-3314.

E-mail: bspectorsky@wkyc.com

Web Site: http://www.wkyc.com

Technical Facilities: Channel No. 3 (60-66 MHz). Authorized power: 93-kw visual, aural. Antenna: 1024-ft above av. terrain, 876-ft. above ground, 1916-ft. above sea level.

Latitude	41°	23'	10"
Longitude	81°	41'	21"

Transmitter: 6600 Broadview Rd., Parma.

Note: Latitude and longitude coordinates shown are based on the North American Datum of 1927 (NAD 27) as currently required by the Mass Media Bureau of the FCC.

Multichannel TV Sound: Stereo and separate audio program.

Satellite Earth Stations: Transmitter Harris; Harris, 3.6-meter; Vertex, 4.6-meter; Harris, 6-meter; Vertex, 6.1-meter; Scientific-Atlanta, 7-meter; Scientific-Atlanta, Harris receivers.

SNG Mobile Dish: Andrew, 2.4-meter Ku-band.

News Services: NBC News Channel, AP.

Ownership: Gannett Co. Inc. (Group Owner).

Began Operation: October 31, 1948. Outlet was originally NBC owned-&-operated. Transfer to Westinghouse approved by FCC December 21, 1955 effective January 15, 1956 (Television Digest, Vol. 11:21; 12:3). Transfered from Westinghouse back to NBC under order by FCC February 17, 1965 (Vol. 5:7, 8, 25). Transfer of control from NBC to Multimedia Inc. approved by FCC December 24, 1990 (Vol. 30:12, 53). Transfer of control from Multimedia to Gannett November 30, 1995 (Vol. 35:25, 31).

Represented (sales): Blair Television.

Personnel:

Brooke Spectorsky, President & General Manager.

Kim Fatica, Operations Manager.

Tom Humpage, General Sales Manager.

Dana Nagel, Local Sales Manager.

Jill Slavens, National Sales Manager.

Dick Moore, Vice President, News.

Rex Rickly, Chief Engineer.

Scott Andreani, Chief Financial Officer.

Terry Moir, Program Director.

Micki Byrnes, Marketing & Promotion Director.

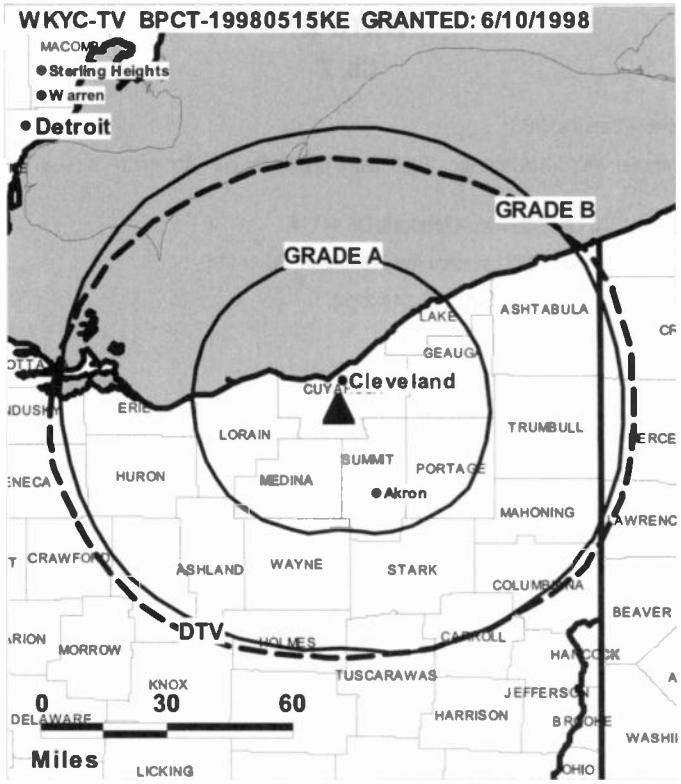

© 2008 Warren Communications News

Debbie Pfister, Traffic Manager.

City of License: Cleveland. **Station DMA:** Cleveland-Akron (Canton), OH. **Rank:** 17.

Circulation © 2007 Nielsen. Coverage based on Nielsen study.

GrandTotal	Cable TV Households	Non-cable TV Households	Total TV Households
Estimated Station Totals *	1,129,460	554,960	1,684,420
Average Weekly Circulation (2007)	796,985	333,182	1,130,167
Average Daily Circulation (2007)			579,117

Station DMA Total	Cable TV Households	Non-cable TV Households	Total TV Households
Estimated Station Totals *	1,032,750	496,100	1,528,850
Average Weekly Circulation (2007)	774,628	325,020	1,099,648
Average Daily Circulation (2007)			569,953

Other DMA Total	Cable TV Households	Non-cable TV Households	Total TV Households
Estimated Station Totals *	96,710	58,860	155,570
Average Weekly Circulation (2007)	22,357	8,162	30,519
Average Daily Circulation (2007)			9,164

*Estimated station totals are sums of the Nielsen TV and Cable TV household estimates for each county in which the station registers viewing of more than 5% as per the Nielsen Survey Methods.

WQHS-DT

Ch. 34

Network Service: UNV.

Grantee: Univision Cleveland LLC, 1999 Avenue of the Stars, Suite 3050, Los Angeles, CA 90067.

Studio: 2861 W. Ridgewood Dr., Parma, OH 44134.

Mailing Address: 2861 W. Ridgewood Dr., Parma, OH 44134.

Phone: 440-888-0061. **Fax:** 440-888-6551.

E-mail: sharonroman@pax.net

Web Site: http://www.univision.net

Technical Facilities: Channel No. 34 (590-596 MHz). Authorized power: 525-kw max. visual, aural. Antenna: 1095-ft above av. terrain, 913-ft. above ground, 1932-ft. above sea level.

Latitude	41°	22'	58"
Longitude	81°	42'	007"

Note: Latitude and longitude coordinates shown are based on the North American Datum of 1927 (NAD 27) as currently required by the Mass Media Bureau of the FCC.

Ownership: Univision Communications Inc. (Group Owner).

Began Operation: Station operating; no on-air date

Represented (legal): Covington & Burling.

Personnel:

Diana Bald, General Manager.

Sharon Roman, Sales Manager.

David E. Smith, Chief Engineer.

Bud Bush, Traffic Manager.

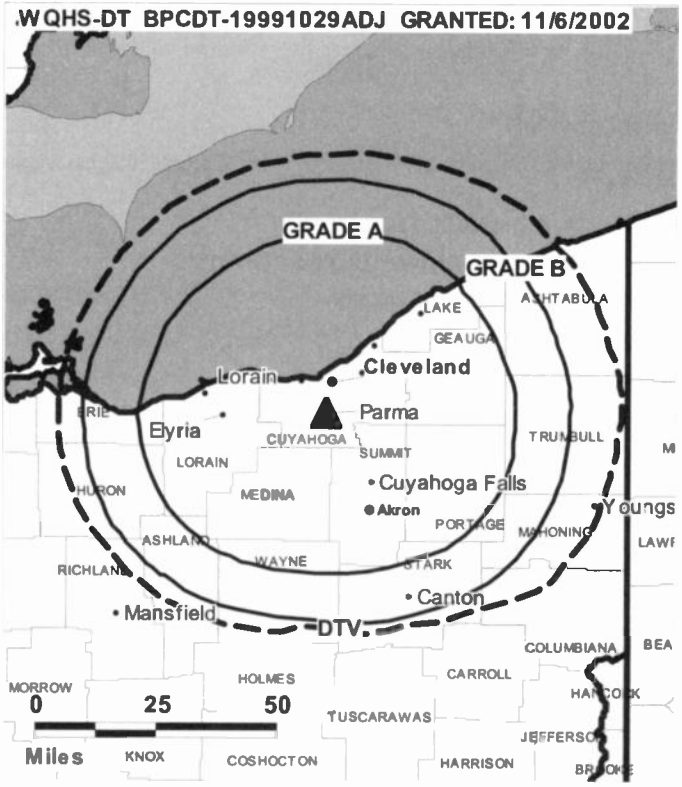

© 2008 Warren Communications News

City of License: Cleveland. **Station DMA:** Cleveland-Akron (Canton), OH. **Rank:** 17.

Nielsen Data: Not available.

WQHS-TV

Ch. 61

Network Service: UNV.

Licensee: Univision Cleveland LLC, 1999 Avenue of the Stars, Suite 3050, Los Angeles, CA 90067.

Studio: 2861 W. Ridgewood Dr., Parma, OH 44134.

Mailing Address: 2861 W. Ridgewood Dr., Parma, OH 44134.

Phone: 440-888-0061. **Fax:** 440-888-6551.

E-mail: sharonroman@pax.net

Web Site: http://www.univision.net

Technical Facilities: Channel No. 61 (752-758 MHz). Authorized power: 2000-kw max. visual, 200-kw aural. Antenna: 1160-ft above av. terrain, 1029-ft. above ground, 2049-ft. above sea level.

Latitude	41°	22'	58"
Longitude	81°	42'	07"

Transmitter: 2861 W. Ridgewood Dr., Parma.

Note: Latitude and longitude coordinates shown are based on the North American Datum of 1927 (NAD 27) as currently required by the Mass Media Bureau of the FCC.

Multichannel TV Sound: Stereo only.

Satellite Earth Stations: Transmitter RCA; Scientific-Atlanta, 3.7-meter Ku & C-band; Harris, 6.1-meter C-band; Vertex, 6.2-meter C-band; M/A-Com, Harris receivers.

Ownership: Univision Communications Inc. (Group Owner).

Began Operation: January 13, 1981. Transfer of control to Broadcasting Media Partners Inc. approved by FCC March 27, 2007. Sale to present owner by USA Broadcasting approved by FCC May 21, 2001. Sale to USA Broadcasting by Channel Communications approved by FCC November 6, 1986. Sale to Channel Communications Inc. by Cleveland Associates Co. approved by FCC July 26, 1984. Sale to Cleveland Associates approved by FCC November 26, 1980.

Represented (legal): Covington & Burling.

Personnel:

Diana Bald, General Manager.

Sharon Roman, Sales Manager.

David E. Smith, Chief Engineer.

Bud Bush, Traffic Manager.

City of License: Cleveland. **Station DMA:** Cleveland-Akron (Canton), OH. **Rank:** 17.

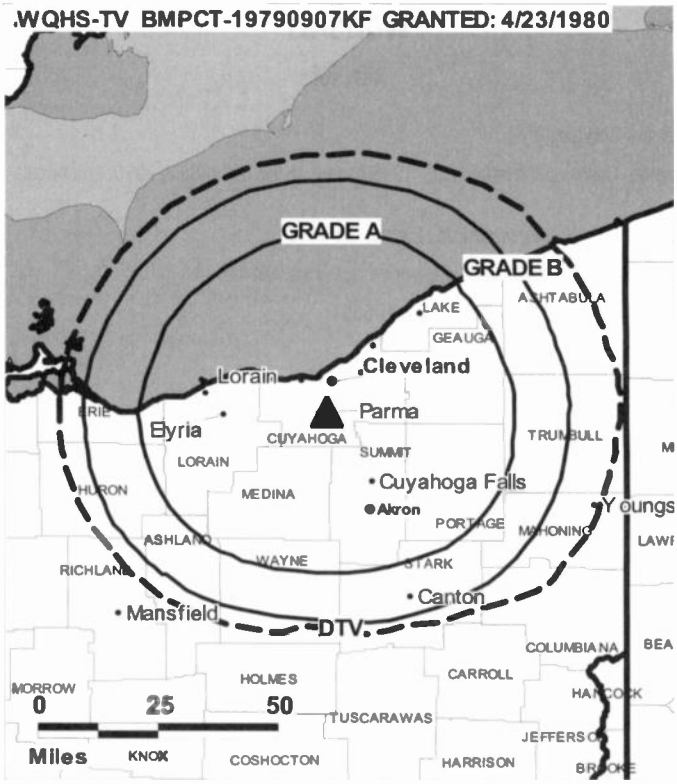

© 2008 Warren Communications News

Circulation © 2007 Nielsen. Coverage based on Nielsen study.

GrandTotal	Cable TV Households	Non-cable TV Households	Total TV Households
Estimated Station Totals *	12,410	0	12,410
Average Weekly Circulation (2007)	1,005	0	1,005
Average Daily Circulation (2007)			298

Station DMA Total	Cable TV Households	Non-cable TV Households	Total TV Households
Estimated Station Totals *	12,410	0	12,410
Average Weekly Circulation (2007)	1,005	0	1,005
Average Daily Circulation (2007)			298

*Estimated station totals are sums of the Nielsen TV and Cable TV household estimates for each county in which the station registers viewing of more than 5% as per the Nielsen Survey Methods.

WBNS-DT
Ch. 21

Network Service: CBS.

Licensee: WBNS-TV Inc., 770 Twin Rivers Dr., Columbus, OH 43215.

Studio: 770 Twin Rivers Dr., Columbus, OH 43215.

Mailing Address: PO Box 1010, Columbus, OH 43216.

Phone: 614-460-3700. **Fax:** 614-460-3789.

E-mail: tom.griesdorn

Web Site: http://www.10tv.com

Technical Facilities: Channel No. 21 (512-518 MHz). Authorized power: 1000-kw max. visual, aural, 915-ft. above ground, 997-ft. above sea level.

Latitude	39°	58'	16"
Longitude	83°	01'	40"

Transmitter: 770 Twin Rivers Dr.

Note: Latitude and longitude coordinates shown are based on the North American Datum of 1927 (NAD 27) as currently required by the Mass Media Bureau of the FCC.

Ownership: Dispatch Broadcast Group (Group Owner).

Began Operation: September 5, 1998. High Definition.

Represented (sales): Blair Television.

Represented (legal): Sidley Austin LLP.

Represented (engineering): Cohen Dippell & Everist PC.

Personnel:

Thomas Griesdorn, Vice President & General Manager.

Frank Willson, Operations Director.

Mike Berry, Broadcast Operations Manager.

Chuck DeVendra, Sales Director.

Jon Myers, Local Sales Manager.

Pat Wise, National Sales Manager.

John Cardenas, News Director.

Marvin Born, Vice President of Engineering.

Ken Eyerman, Chief Engineer.

WBNS-DT BPCDT-20000425AAZ GRANTED: 6/4/2001

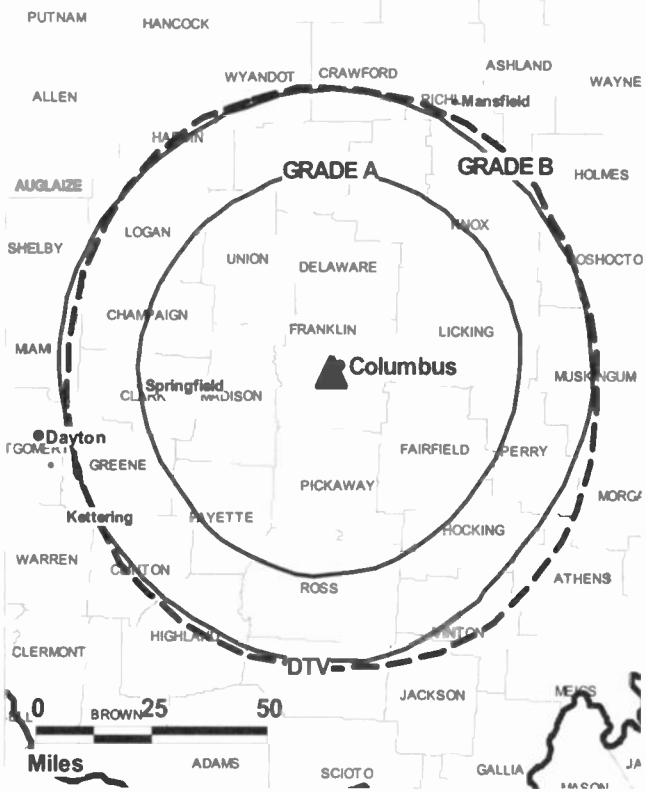

© 2008 Warren Communications News

Brad Campbell, Controller.

Beth Johnson, Program Coordinator.

Doug Jones, On-Air Promotions Manager.

Tim Londergan, Research Director.

Christopher Brown, Creative Services Director.

Molly Ducey, Traffic Manager.

City of License: Columbus. **Station DMA:** Columbus, OH. **Rank:** 32.

Nielsen Data: Not available.

WBNS-TV
Ch. 10

Network Service: CBS.

Licensee: WBNS-TV Inc., 770 Twin Rivers Dr., Columbus, OH 43215.

Studio: 770 Twin Rivers Dr., Columbus, OH 43215.

Mailing Address: PO Box 1010, Columbus, OH 43216.

Phone: 614-460-3700. **Fax:** 614-460-3789.

E-mail: tom.griesdom@10tv.com

Web Site: http://www.10tv.com

Technical Facilities: Channel No. 10 (192-198 MHz). Authorized power: 316-kw visual, 31.6-kw aural. Antenna: 945-ft above av. terrain, 1029-ft. above ground, 1749-ft. above sea level.

Latitude	39°	58'	16"
Longitude	83°	01'	40"

Transmitter: 766 Twin Rivers Dr.

Note: Latitude and longitude coordinates shown are based on the North American Datum of 1927 (NAD 27) as currently required by the Mass Media Bureau of the FCC.

Multichannel TV Sound: Stereo and separate audio program.

Satellite Earth Stations: Transmitter RCA; Harris, 6.1-meter Ku-band; Harris, 6.1-meter C-band; Vertex, 8.8-meter C-band; Standard Agile Omni receivers.

AM Affiliate: WBNS, 5-kw (1-kw night), 1460 kHz.

FM Affiliate: WBNS-FM, 16-kw, 97.1 MHz (No. 246), 780-ft.

News Services: UPI, CNN Newsource, CBS Newspath, AP.

Ownership: Dispatch Broadcast Group (Group Owner).

Began Operation: October 5, 1949.

Represented (sales): Blair Television.

Represented (legal): Sidley Austin LLP.

Represented (engineering): Cohen Dippell & Everist PC.

Personnel:

Thomas Griesdorn, Vice President & General Manager.

Frank Willson, Operations Director.

Mike Berry, Broadcast Operations Manager.

Chuck DeVendra, Sales Director.

Jon Myers, Local Sales Manager.

Pat Wise, National Sales Manager.

John Cardenas, News Director.

Marvin Born, Vice President of Engineering.

Ken Eyerman, Chief Engineer.

Brad Campbell, Controller.

Beth Johnson, Program Coordinator.

Tim Londergan, Research Director.

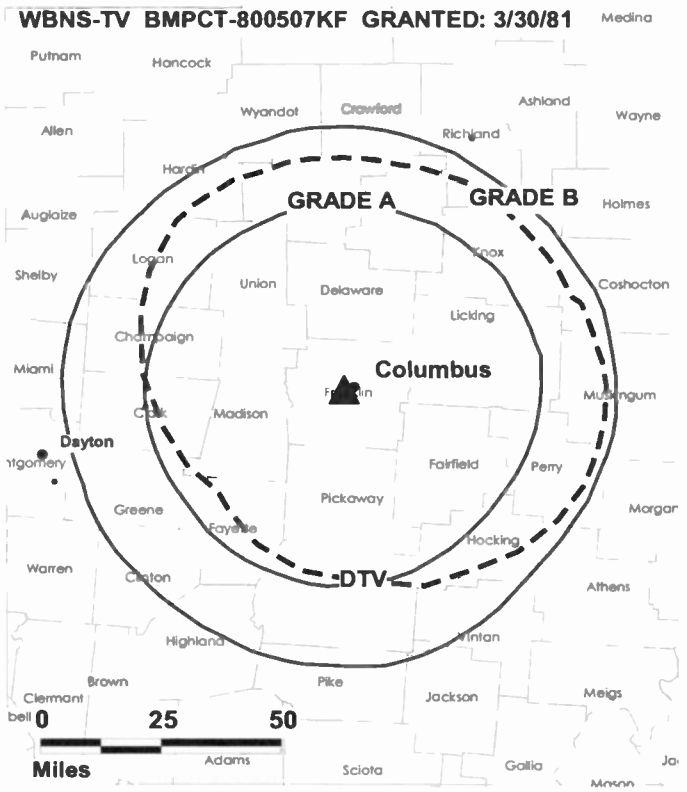

© 2008 Warren Communications News

Christopher Brown, Creative Services Director.

Molly Ducey, Traffic Manager.

Doug Jones, On-Air Promotion Director.

City of License: Columbus. **Station DMA:** Columbus, OH. **Rank:** 32.

Circulation © 2007 Nielsen. Coverage based on Nielsen study.

GrandTotal	Cable TV Households	Non-cable TV Households	Total TV Households
Estimated Station Totals *	936,270	384,440	1,320,710
Average Weekly Circulation (2007)	586,829	213,045	799,874
Average Daily Circulation (2007)			426,428

Station DMA Total	Cable TV Households	Non-cable TV Households	Total TV Households
Estimated Station Totals *	610,060	286,480	896,540
Average Weekly Circulation (2007)	474,201	198,085	672,286
Average Daily Circulation (2007)			376,956

Other DMA Total	Cable TV Households	Non-cable TV Households	Total TV Households
Estimated Station Totals *	326,210	97,960	424,170
Average Weekly Circulation (2007)	112,628	14,960	127,588
Average Daily Circulation (2007)			49,472

*Estimated station totals are sums of the Nielsen TV and Cable TV household estimates for each county in which the station registers viewing of more than 5% as per the Nielsen Survey Methods.

WCMH-DT
Ch. 14

Network Service: NBC.

Licensee: Media General Communications Holdings LLC, 333 E Franklin St, Richmond, VA 23219.

Studio: 3165 Olentangy River Rd., Columbus, OH 43202.

Mailing Address: PO Box 4, Columbus, OH 43216.

Phone: 614-263-4444. **Fax:** 614-447-9107.

E-mail: nbc4columbus@nbc.com

Web Site: http://www.nbc4i.com

Technical Facilities: Channel No. 14 (470-476 MHz). Authorized power: 902-kw max. visual, aural. Antenna: 866-ft above av. terrain, 941-ft. above ground, 1661-ft. above sea level.

Latitude	39°	58'	16"
Longitude	83°	01'	40"

Note: Latitude and longitude coordinates shown are based on the North American Datum of 1927 (NAD 27) as currently required by the Mass Media Bureau of the FCC.

Ownership: Media General Inc. (Group Owner).

Began Operation: Standard Definition. Station operating; no on-air date.

Represented (legal): Dow Lohnes PLLC.

Personnel:

Michael W. Cash, Vice President, Sales.

Stan Sanders, Vice President, News.

Janna Buckey, Vice President, Creative Services.

Ken Lubker, Local Sales Manager.

Julee Clark, National Sales Manager.

Debra Grivois, Engineering & Operations Director.

Vince Ekleberry, Director of Finance.

Jean Nemeti, Programming & Community Relations Director.

WCMH-DT BPCDT-19991101ADH GRANTED: 6/7/2000

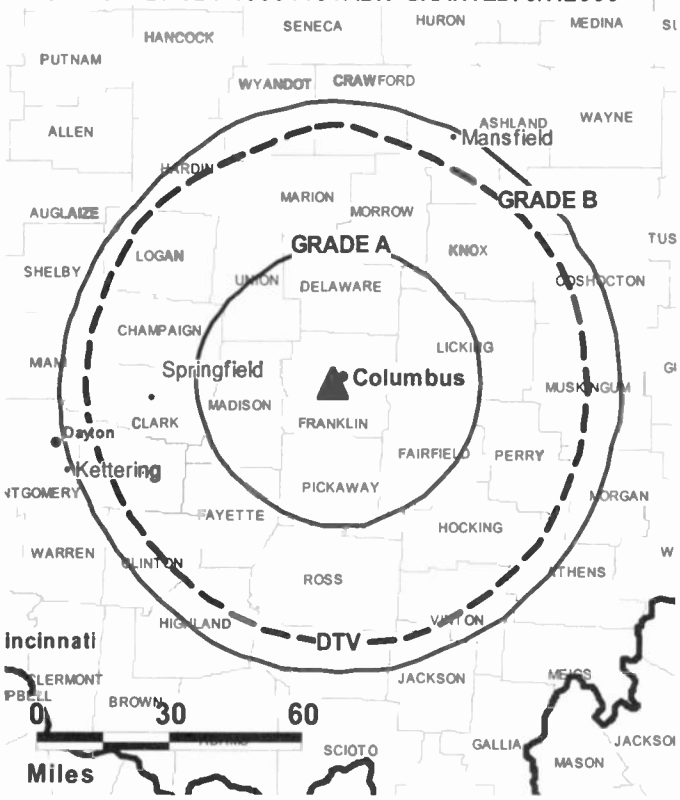

© 2008 Warren Communications News

Dana Pearson, Marketing Services Manager.

Sherry Cook, Traffic Manager.

Stephanie Crawford, Human Resources Director.

City of License: Columbus. **Station DMA:** Columbus, OH. **Rank:** 32.

Nielsen Data: Not available.

WCMH-TV
Ch. 4

Network Service: NBC.

Licensee: Media General Communications Holdings LLC, 333 E Franklin St, Richmond, VA 23219.

Studio: 3165 Olentangy River Rd., Columbus, OH 43202.

Mailing Address: PO Box 4, Columbus, OH 43216.

Phone: 614-263-4444. **Fax:** 614-447-9107.

E-mail: nbc4columbus@nbc.com

Web Site: http://www.nbc4i.com

Technical Facilities: Channel No. 4 (66-72 MHz). Authorized power: 95.5-kw visual, 15-kw aural. Antenna: 899-ft above av. terrain, 986-ft. above ground, 1706-ft. above sea level.

Latitude	39°	58'	16"
Longitude	83°	01'	40"

Transmitter: 766 Twin Rivers Dr., Columbus.

Note: Latitude and longitude coordinates shown are based on the North American Datum of 1927 (NAD 27) as currently required by the Mass Media Bureau of the FCC.

Multichannel TV Sound: Stereo only.

Satellite Earth Stations: Transmitter RCA; Vertex, 4.6-meter Ku-band; Harris, 5-meter Ku-band; Scientific-Atlanta, 10-meter C-band; Scientific-Atlanta, Harris, DX Antenna receivers.

News Services: NBC News Channel, AP.

LMA: Local marketing agreement with WWHO (W), Chillicothe.

Ownership: Media General Inc. (Group Owner).

Began Operation: April 3, 1949. Sale to The Outlet Co. by Avco Broadcasting Corp. approved by FCC December 22, 1975. Sale to Rockefller Group Inc. by The Outlet Co. approved by FCC November 23, 1983. Sale to Seward Acquisition Corp. (Outlet Communications Inc.) by Rockefeller Group Inc. approved by FCC April 29, 1986. Sale to NBC Inc. by The Outlet Co. approved by FCC November 13, 1995. Sale to present owner by NBC Universal approved by FCC May 23, 2006.

Represented (legal): Dow Lohnes PLLC.

Represented (sales): NBC TV Spot Sales.

Personnel:

Stan Sanders, Vice President, News.

Michael W. Cash, Vice President, Sales.

Janna Buckey, Vice President, Creative Services.

Ken Lubker, Local Sales Manager.

Julee Clark, National Sales Manager.

Debra Grivois, Engineering & Operations Director.

Vince Ekleberry, Director of Finance.

Jean Nemeti, Programming & Community Relations Director.

Dana Pearson, Marketing Services Manager.

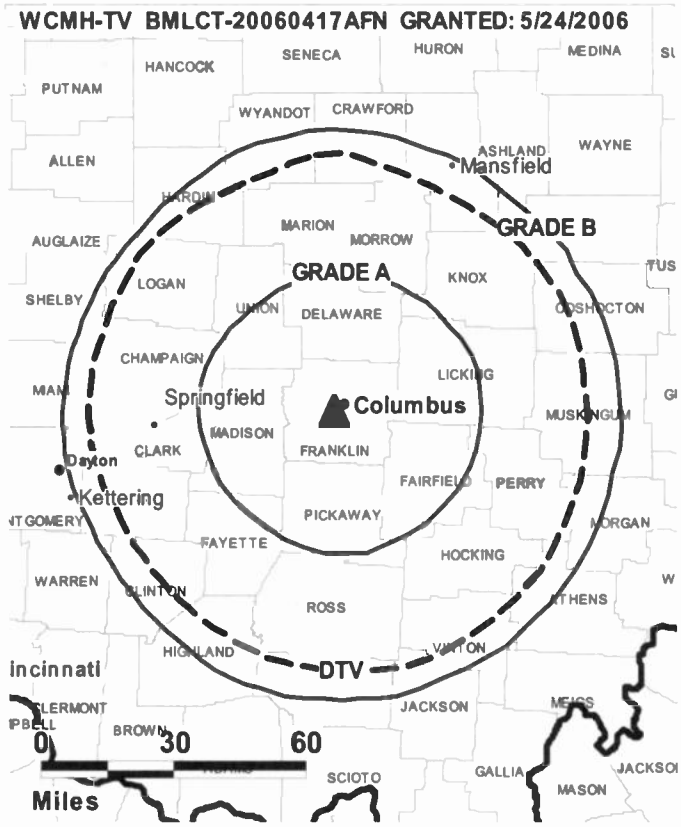

© 2008 Warren Communications News

Sherry Cook, Traffic Manager.

Stephanie Crawford, Human Resources Director.

City of License: Columbus. **Station DMA:** Columbus, OH. **Rank:** 32.

Circulation © 2007 Nielsen. Coverage based on Nielsen study.

GrandTotal	Cable TV Households	Non-cable TV Households	Total TV Households
Estimated Station Totals *	765,330	303,640	1,068,970
Average Weekly Circulation (2007)	464,045	185,057	649,102
Average Daily Circulation (2007)			332,821

Station DMA Total	Cable TV Households	Non-cable TV Households	Total TV Households
Estimated Station Totals *	610,060	277,650	887,710
Average Weekly Circulation (2007)	430,877	181,006	611,883
Average Daily Circulation (2007)			319,981

Other DMA Total	Cable TV Households	Non-cable TV Households	Total TV Households
Estimated Station Totals *	155,270	25,990	181,260
Average Weekly Circulation (2007)	33,168	4,051	37,219
Average Daily Circulation (2007)			12,840

*Estimated station totals are sums of the Nielsen TV and Cable TV household estimates for each county in which the station registers viewing of more than 5% as per the Nielsen Survey Methods.

WSYX
Ch. 6

Network Service: ABC.

Licensee: WSYX Licensee Inc., 10706 Beaver Dam Rd., Cockeysville, MD 21030.

Studio: 1261 Dublin Rd., Columbus, OH 43215.

Mailing Address: 1261 Dublin Rd., Columbus, OH 43215.

Phone: 614-481-6666. **Fax:** 614-481-6828.

E-mail: rwhite@sbgnet.com

Web Site: http://www.wsyx6.com

Technical Facilities: Channel No. 6 (82-88 MHz). Authorized power: 100-kw visual, 20-kw aural. Antenna: 938-ft above av. terrain, 1006-ft. above ground, 1716-ft. above sea level.

Latitude	39°	56'	16"
Longitude	83°	01'	16"

Transmitter: Stimmel Rd., 0.62-mi. W of Interstate 71, Franklin County.

Note: Latitude and longitude coordinates shown are based on the North American Datum of 1927 (NAD 27) as currently required by the Mass Media Bureau of the FCC.

Satellite Earth Stations: Transmitter RCA; Andrew, 4.5-meter C-band; Superior, 5-meter KC-band; Andrew, 7.3-meter C-band; Harris, 9-meter C-band; Standard Communications, Harris, Avantek receivers.

News Services: AP, ABC NewsOne.

LMA: Local marketing agreement with WTTE (F), Columbus, OH.

Ownership: Sinclair Broadcast Group Inc. (Group Owner).

Began Operation: September 29, 1949. Sale to Taft Broadcasting by Picture Waves Inc. approved by FCC February 25, 1953 (Television Digest, Vol. 9:9). Sale to Anchor Media Holdings Ltd. approved by FCC December 3, 1987. Transfer of control to Continental Broadcasting Ltd. approved by FCC June 30, 1993. Sale to Better Communications Inc. approved by FCC July 29, 1994 (Vol. 34:20). Sale to present owner from Better Communications approved by FCC July 23, 1993 (Vol. 38:16, 30).

Represented (sales): Millennium Sales & Marketing.

Represented (legal): Hogan & Hartson LLP.

Represented (engineering): Carl T. Jones Corp.

Personnel:

Dan Mellon, General & Station Manager.

Dan Carpenter, Engineering & Operations Director.

Tony D'Angelo, Director of Sales.

Lorie Luthman, Genereal Sales Manager.

Gary Bogal, Local Sales Manager.

Shawn Monalas, National Sales Manager.

David Silverstein, News Director.

Rick Smith, Business Affairs Director.

Rick White, Programming Coordinator.

Mike Hansen, Promotion & Marketing Director.

WSYX BPCT-19910211KG GRANTED: 1/21/1993

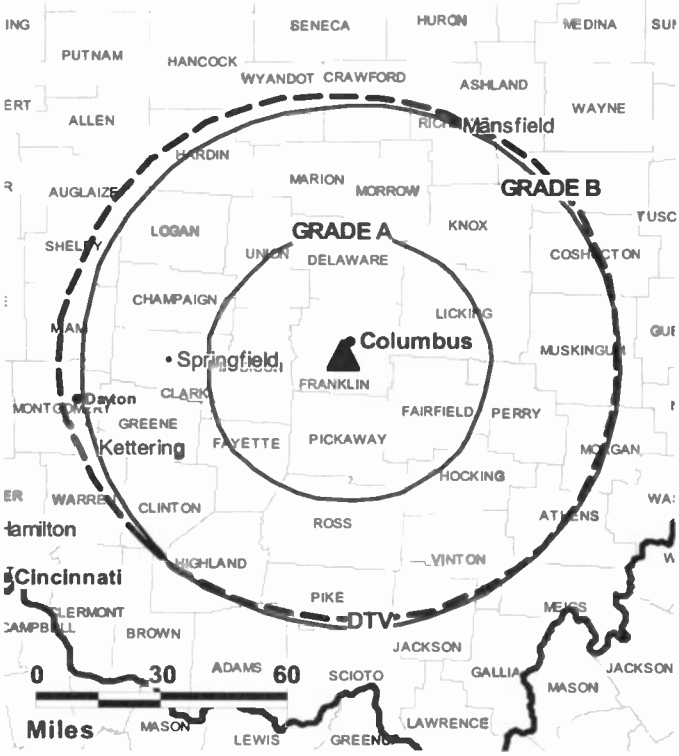

© 2008 Warren Communications News

Christine Thielman, Production Manager.

Harshita Patel, Research Director.

Linda Seiler, Traffic Manager.

City of License: Columbus. **Station DMA:** Columbus, OH. **Rank:** 32.

Circulation © 2007 Nielsen. Coverage based on Nielsen study.

GrandTotal	Cable TV Households	Non-cable TV Households	Total TV Households
Estimated Station Totals *	824,290	303,640	1,127,930
Average Weekly Circulation (2007)	470,413	173,022	643,435
Average Daily Circulation (2007)			264,336

Station DMA Total	Cable TV Households	Non-cable TV Households	Total TV Households
Estimated Station Totals *	610,060	277,650	887,710
Average Weekly Circulation (2007)	407,833	167,278	575,111
Average Daily Circulation (2007)			244,911

Other DMA Total	Cable TV Households	Non-cable TV Households	Total TV Households
Estimated Station Totals *	214,230	25,990	240,220
Average Weekly Circulation (2007)	62,580	5,744	68,324
Average Daily Circulation (2007)			19,425

*Estimated station totals are sums of the Nielsen TV and Cable TV household estimates for each county in which the station registers viewing of more than 5% as per the Nielsen Survey Methods.

WSYX-DT
Ch. 13

Network Service: MNT, ABC.

Licensee: WSYX Licensee Corp., 10706 Beaver Dam Rd., Cockeysville, MD 21030.

Studio: 1261 Dublin Rd., Columbus, OH 43215.

Mailing Address: 1261 Dublin Rd., Columbia, OH 43215.

Phone: 614-481-6666. **Fax:** 614-481-6624.

E-mail: rwhite@sbgnet.com

Web Site: http://www.wsyx6.com

Technical Facilities: Channel No. 13 (210-216 MHz). Authorized power: 59-kw visual, aural. Antenna: 938-ft above av. terrain, 1001-ft. above ground, 1716-ft. above sea level.

Latitude	39°	56'	14"
Longitude	83°	01'	16"

Note: Latitude and longitude coordinates shown are based on the North American Datum of 1927 (NAD 27) as currently required by the Mass Media Bureau of the FCC.

Ownership: Sinclair Broadcast Group Inc. (Group Owner).

Began Operation: October 21, 2002. Station operating.

Represented (sales): Millennium Sales & Marketing.

Personnel:

Dan Mellon, General & Station Manager.

Dan Carpenter, Engineering & Operations Director.

Tony D'Angelo, Director of Sales.

Lorie Luthman, General Sales Manager.

Gary Bogal, Local Sales Director.

Shawn Monalas, National Sales Manager.

David Silverstein, News Director.

Rick Smith, Business Affairs Director.

Rick White, Programming Coordinator.

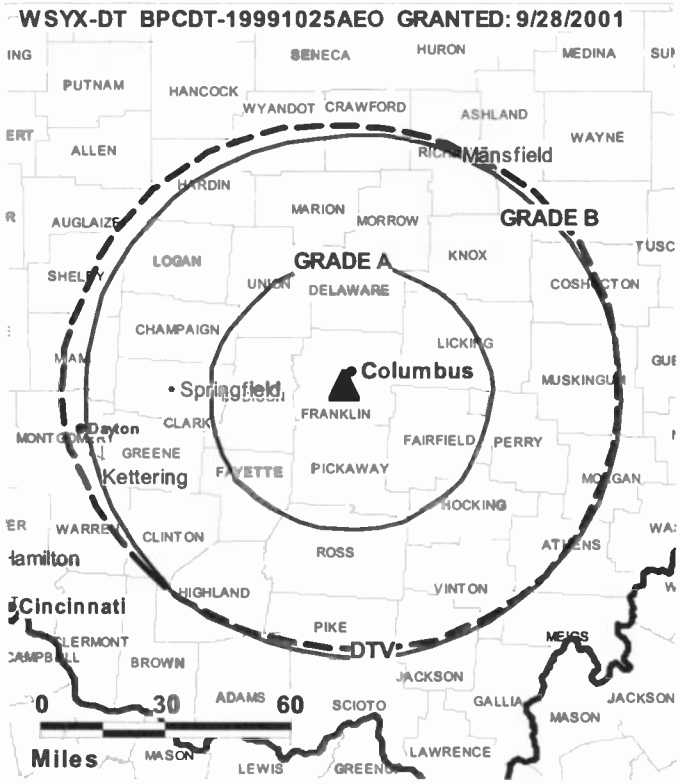

© 2008 Warren Communications News

Mike Hansen, Promotion & Marketing Director.

Christine Thielman, Production Manager.

Harshita Patel, Research Director.

Linda Seiler, Traffic Manager.

City of License: Columbus. **Station DMA:** Columbus, OH. **Rank:** 32.

Nielsen Data: Not available.

WTTE
Ch. 28

Network Service: FOX.

Licensee: Columbus (WTTE-TV) Licensee Inc., 2000 W. 41st St., Baltimore, MD 21211.

Studio: 1261 Dublin Rd., Columbus, OH 43215.

Mailing Address: 1261 Dublin Rd., Columbus, OH 43215.

Phone: 614-481-6666. **Fax:** 614-481-6828.

E-mail: rwhite@sbgnet.com

Web Site: http://www.wtte28.com

Technical Facilities: Channel No. 28 (554-560 MHz). Authorized power: 1440-kw max. visual, aural. Antenna: 876-ft above av. terrain, 938-ft. above ground, 1654-ft. above sea level.

Latitude	39°	56'	14"
Longitude	83°	001'	16"

Note: Latitude and longitude coordinates shown are based on the North American Datum of 1927 (NAD 27) as currently required by the Mass Media Bureau of the FCC.

Satellite Earth Stations: Transmitter Comark; Harris, 3-meter Ku-band; Harris, 6.1-meter; Comtech, 7.3-meter; Standard Communications, Microdyne receivers.

News Service: UPI.

LMA: Local marketing agreement with WSYX (A), Columbus.

Ownership: Cunningham Broadcasting Corp. (Group Owner).

Began Operation: June 1, 1984. Sale to Glencaim Ltd. Broadcast Properties by Sinclair Communications Inc. approved by FCC October 24, 1997. Sale to present owner by Glencaim Ltd. Broadcast Properties approved by FCC December 10, 2001. Proposed sales to Sinclair Broadcast Group Inc. dismissed by FCC February 26, 2004 and September 13, 2002.

Represented (sales): Millennium Sales & Marketing.

Represented (legal): Pillsbury Winthrop Shaw Pittman LLP.

Represented (engineering): Carl T. Jones Corp.

Personnel:

Dan Mellon, General Manager.

Dan Carpenter, Engineering & Operations Director.

Tony D'Angelo, Sales Director.

Stephanie Woodruff, Local Sales Manager.

Jeff Avon, National Sales Manager.

David Silverstein, News Director.

Rick Smith, Business Affairs Director.

Rick White, Programming Coordinator.

Mike Hansen, Promotion & Marketing Director.

Harshita Patel, Research Director.

WTTE BPCT-20011018AGK GRANTED: 3/6/2002

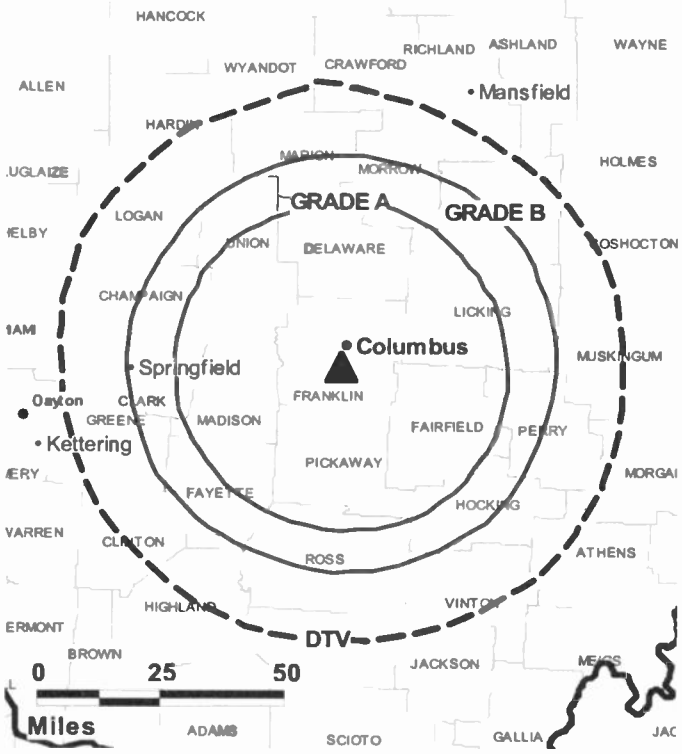

© 2008 Warren Communications News

Linda Seiler, Traffic Manager.

Eric Clark, Community Affairs Director.

City of License: Columbus. **Station DMA:** Columbus, OH. **Rank:** 32.

Circulation © 2007 Nielsen. Coverage based on Nielsen study.

GrandTotal	Cable TV Households	Non-cable TV Households	Total TV Households
Estimated Station Totals *	656,920	313,930	970,850
Average Weekly Circulation (2007)	403,567	164,475	568,042
Average Daily Circulation (2007)			231,590

Station DMA Total	Cable TV Households	Non-cable TV Households	Total TV Households
Estimated Station Totals *	610,060	277,650	887,710
Average Weekly Circulation (2007)	383,457	159,053	542,510
Average Daily Circulation (2007)			221,520

Other DMA Total	Cable TV Households	Non-cable TV Households	Total TV Households
Estimated Station Totals *	46,860	36,280	83,140
Average Weekly Circulation (2007)	20,110	5,422	25,532
Average Daily Circulation (2007)			10,070

*Estimated station totals are sums of the Nielsen TV and Cable TV household estimates for each county in which the station registers viewing of more than 5% as per the Nielsen Survey Methods.

WTTE-DT
Ch. 36

Network Service: FOX.

Grantee: Columbus (WTTE-TV) Licensee Inc., 2000 W. 41st St., Baltimore, MD 21211.

Studio: 1261 Dublin Rd., Columbus, OH 43215.

Mailing Address: 1261 Dublin Rd., Columbus, OH 43215.

Phone: 614-481-6666. **Fax:** 614-481-6828.

E-mail: rwhite@sbgnet.com

Web Site: http://www.wtte28.com

Technical Facilities: Channel No. 36 (602-608 MHz). Authorized power: 1000-kw max. visual, aural. Antenna: 889-ft above av. terrain, 951-ft. above ground, 1667-ft. above sea level.

Latitude	39°	56'	14"
Longitude	83°	01'	16"

Note: Latitude and longitude coordinates shown are based on the North American Datum of 1927 (NAD 27) as currently required by the Mass Media Bureau of the FCC.

Ownership: Cunningham Broadcasting Corp. (Group Owner).

Began Operation: October 28, 2002.

Represented (sales): Millennium Sales & Marketing.

Personnel:

Dan Mellon, General Manager.

Dan Carpenter, Engineering & Operations Director.

Tony D'Angelo, Sales Director.

Stephanie Woodruff, Local Sales Manager.

Jeff Avon, National Sales Manager.

David Silverstein, News Director.

Rick Smith, Business Affairs Director.

Rick White, Programming Coordinator.

Mike Hansen, Promotion & Marketing Director.

WTTE-DT BPCDT-19991029AGZ GRANTED: 4/5/2002

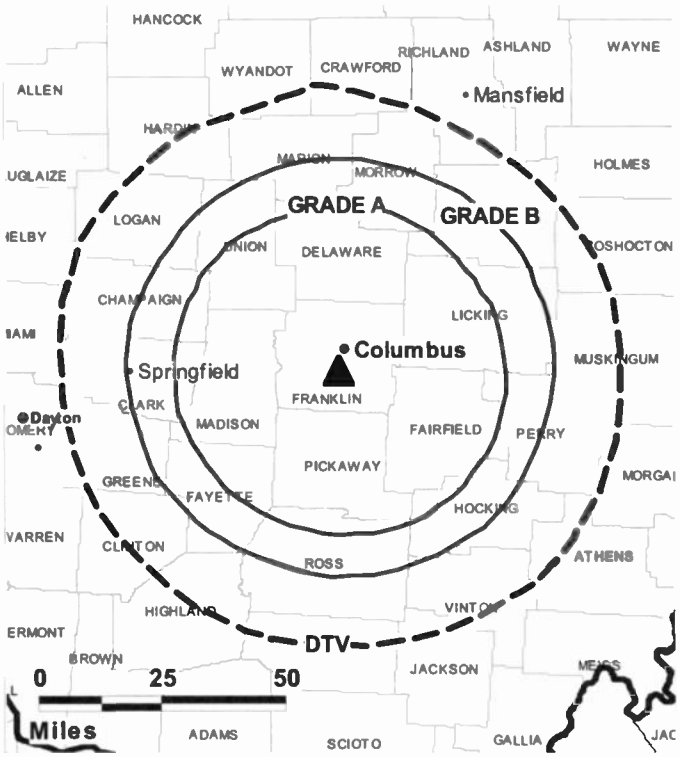

© 2008 Warren Communications News

Harshita Patel, Research Director.

Linda Seiler, Traffic Manager.

Eric Clark, Community Affairs Director.

City of License: Columbus. **Station DMA:** Columbus, OH. **Rank:** 32.

Nielsen Data: Not available.

WDTN
Ch. 2

Network Service: NBC.

Licensee: WDTN Broadcasting LLC, 4 Richmond Square, Suite 200, Providence, RI 02906.

Studio: 4595 S. Dixie Ave., Dayton, OH 45439.

Mailing Address: PO Box 741, Dayton, OH 45401.

Phone: 937-293-2101. **Fax:** 937-294-6542.

E-mail: atkinson@wdtn.com

Web Site: http://www.wdtn.com

Technical Facilities: Channel No. 2 (54-60 MHz). Authorized power: 100-kw visual, 20-kw aural. Antenna: 1000-ft above av. terrain, 960-ft. above ground, 1917-ft. above sea level.

Latitude	39°	43'	07"
Longitude	84°	15'	22"

Transmitter: Frytown Rd. & Gettysburg Ave.

Note: Latitude and longitude coordinates shown are based on the North American Datum of 1927 (NAD 27) as currently required by the Mass Media Bureau of the FCC.

Satellite Earth Stations: Transmitter Larcan; Drake, 3.4-meter C-band; Scientific-Atlanta, 5-meter C-band; Microdyne, 5-meter Ku-band; Andrew, 5-meter C-band; Andrew, 7-meter C-band; Standard Communications, Drake receivers.

SNG Mobile Dish: Andrew, 2.3-meter Ku-band.

News Services: CNN Newsource, ABC NewsOne.

Ownership: LIN TV Corp. (Group Owner).

Began Operation: March 15, 1949. Sale to Trustees of Grinnell College by Avco Broadcasting Corp. approved by FCC April 28, 1976 (Television Digest, Vol. 15:25). Sale to Hearst Television by Trustees of Grinnell College approved by FCC July 16, 1981 (Vol. 20:21; 21:29). Merger with Argyle Television Inc. approved by FCC June 2, 1997 (Vol. 37:13, 29, 35). Station, along with Hearst-Argyle's WNAC-TV, was swapped for Sunrise Television's KSBW, WNNE & WPTZ (Vol. 38:8). FCC approved deal July 2, 1998. Transfer of station control to Smith Broadcasting Partners LP approved by FCC July 12, 2000; equity interest maintained by Sunrise Television Partners LP. Transfer to present owner by Smith Broadcasting Partners LP & Sunrise Television Partners LP approved by FCC April 17, 2002.

Represented (sales): Blair Television.

Represented (legal): Covington & Burling.

Personnel:

Greg Bendin, Vice President & General Manager.

Julie Zoumbaris, General Sales Manager.

Mo Dillon, Local Sales Manager.

Jason Heath, News Director.

Jim Atkinson, Chief Engineer.

Barbara Royse, Program Director.

Jason Doyle, Creative Services Director.

Janice Barney, Traffic Manager.

WDTN BLCT-19951207KF GRANTED: 12/28/1999

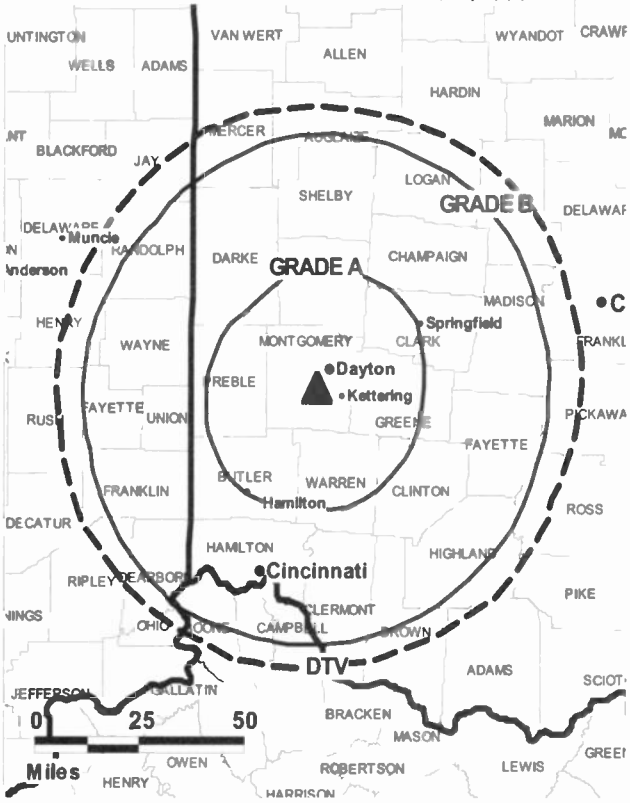

© 2008 Warren Communications News

Sharon Howard, Community Affairs.

City of License: Dayton. **Station DMA:** Dayton, OH. **Rank:** 62.

Circulation © 2007 Nielsen. Coverage based on Nielsen study.

GrandTotal	Cable TV Households	Non-cable TV Households	Total TV Households
Estimated Station Totals *	422,180	264,750	686,930
Average Weekly Circulation (2007)	242,656	113,308	355,964
Average Daily Circulation (2007)			171,780

Station DMA Total	Cable TV Households	Non-cable TV Households	Total TV Households
Estimated Station Totals *	336,320	176,800	513,120
Average Weekly Circulation (2007)	230,782	104,681	335,463
Average Daily Circulation (2007)			164,517

Other DMA Total	Cable TV Households	Non-cable TV Households	Total TV Households
Estimated Station Totals *	85,860	87,950	173,810
Average Weekly Circulation (2007)	11,874	8,627	20,501
Average Daily Circulation (2007)			7,263

*Estimated station totals are sums of the Nielsen TV and Cable TV household estimates for each county in which the station registers viewing of more than 5% as per the Nielsen Survey Methods.

WDTN-DT
Ch. 50

Network Service: NBC.

Licensee: WDTN Broadcasting LLC, 4 Richmond Square, Suite 200, Providence, RI 02906.

Studio: 4595 S. Dixie Ave., Dayton, OH 45439.

Mailing Address: PO Box 741, Dayton, OH 45401.

Phone: 937-293-2101. **Fax:** 937-294-6542.

E-mail: atkinson@wdtn.com

Web Site: http://www.wdtn.com

Technical Facilities: Channel No. 50 (686-692 MHz). Authorized power: 1000-kw max. visual, aural. Antenna: 1060-ft above av. terrain, 978-ft. above ground, 1932-ft. above sea level.

Latitude	39°	43'	07"
Longitude	84°	15'	22"

Note: Latitude and longitude coordinates shown are based on the North American Datum of 1927 (NAD 27) as currently required by the Mass Media Bureau of the FCC.

Ownership: LIN TV Corp. (Group Owner).

Began Operation: December 17, 2002.

Represented (sales): Blair Television.

Personnel:

Greg Bendin, Vice President & General Manager.

Julie Zoumbaris, General Sales Manager.

Mo Dillon, Local Sales Manager.

Jason Heath, News Director.

Jim Atkinson, Chief Engineer.

Barbara Royse, Program Director.

Jason Doyle, Creative Services Director.

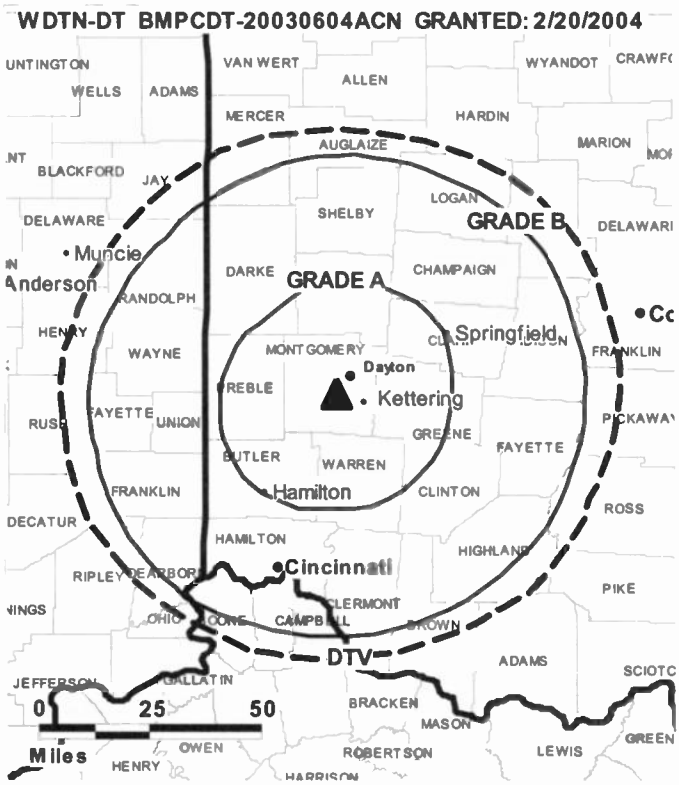

© 2008 Warren Communications News

Janice Barney, Traffic Manager.

Sharon Howard, Community Affairs.

City of License: Dayton. **Station DMA:** Dayton, OH. **Rank:** 62.

Nielsen Data: Not available.

WHIO-DT
Ch. 41

Network Service: CBS.

Licensee: Miami Valley Broadcasting Corp., PO Box 1206, Dayton, OH 45401.

Studio: 1414 Wilmington Ave., Dayton, OH 45420.

Mailing Address: 1414 Wilmington Ave., Dayton, OH 45420.

Phone: 937-259-2111. **Fax:** 937-259-2001.

E-mail: steve.hardy@whiotv.com

Web Site: http://www.whiotv.com

Technical Facilities: Channel No. 41 (632-638 MHz). Authorized power: 1000-kw max. visual, aural. Antenna: 951-ft above av. terrain, 869-ft. above ground, 1821-ft. above sea level.

Latitude	39°	44'	002"
Longitude	84°	14'	53"

Note: Latitude and longitude coordinates shown are based on the North American Datum of 1927 (NAD 27) as currently required by the Mass Media Bureau of the FCC.

Multichannel TV Sound: Stereo and separate audio program.

News Service: CNN Newsource.

Ownership: Cox Enterprises Inc. (Group Owner).

Began Operation: December 1, 2001. High Definition.

Represented (legal): Dow Lohnes PLLC.

Represented (engineering): Denny & Associates PC.

Personnel:

Harry Delaney, Vice President & General Manager.

James Cosby, General Sales Manager.

John Adams, Local Sales Manager.

Darryl Griffin, National Sales Manager.

Julie Weindel, News Director.

Chuck Eastman, Chief Engineer.

Eric Zwarg, Controller.

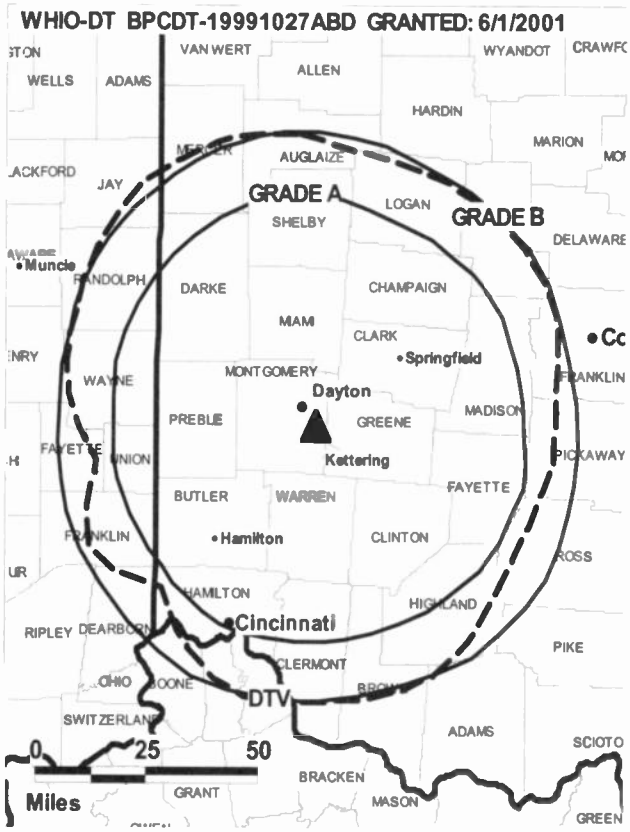

© 2008 Warren Communications News

Fantein Kerckaert, Program Director.

Steve Niswonger, Promotion Director.

Mark McConnell, Production Manager.

Aleta Keel, Traffic Manager.

City of License: Dayton. **Station DMA:** Dayton, OH. **Rank:** 62.

Nielsen Data: Not available.

WHIO-TV
Ch. 7

Network Service: CBS.

Licensee: Miami Valley Broadcasting Corp., PO Box 1206, Dayton, OH 45401.

Studio: 1414 Wilmington Ave., Dayton, OH 45420.

Mailing Address: 1414 Wilmington Ave., Dayton, OH 45420.

Phone: 937-259-2111. **Fax:** 937-259-2001.

E-mail: steve.hardy@whiotv.com

Web Site: http://www.whiotv.com

Technical Facilities: Channel No. 7 (174-180 MHz). Authorized power: 200-kw visual, aural. Antenna: 1142-ft above av. terrain, 1060-ft. above ground, 2011-ft. above sea level.

Latitude	39°	43'	17"
Longitude	84°	08'	59"

Transmitter: 3316 Germantown St.

Note: Latitude and longitude coordinates shown are based on the North American Datum of 1927 (NAD 27) as currently required by the Mass Media Bureau of the FCC.

Multichannel TV Sound: Stereo only.

News Service: CNN Newsource.

Ownership: Cox Enterprises Inc. (Group Owner).

Began Operation: February 26, 1949.

Represented (legal): Dow Lohnes PLLC.

Represented (engineering): Denny & Associates PC.

Personnel:

Harry Delaney, Vice President & General Manager.

James Cosby, General Sales Manager.

John Adams, Local Sales Manager.

Darryl Griffin, National Sales Manager.

Julie Weindel, News Director.

Chuck Eastman, Chief Engineer.

Eric Zwarg, Controller.

Fantein Kerckaert, Program Director.

Steve Niswonger, Promotion Manager.

Mark McConnell, Production Manager.

Aleta Keel, Traffic Manager.

City of License: Dayton. **Station DMA:** Dayton, OH. **Rank:** 62.

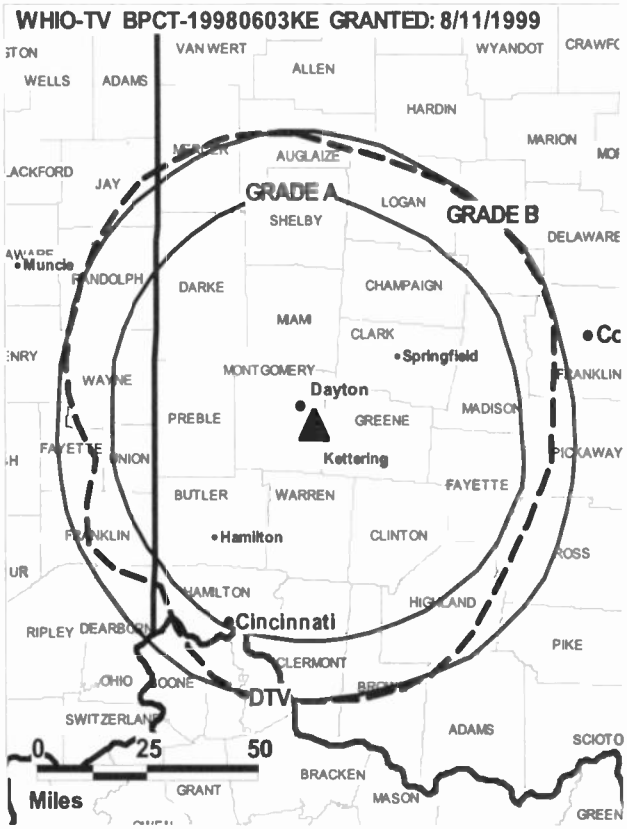

© 2008 Warren Communications News

Circulation © 2007 Nielsen. Coverage based on Nielsen study.

GrandTotal	Cable TV Households	Non-cable TV Households	Total TV Households
Estimated Station Totals *	572,550	324,870	897,420
Average Weekly Circulation (2007)	339,437	156,679	496,116
Average Daily Circulation (2007)			295,604

Station DMA Total	Cable TV Households	Non-cable TV Households	Total TV Households
Estimated Station Totals *	336,320	176,800	513,120
Average Weekly Circulation (2007)	272,942	134,255	407,197
Average Daily Circulation (2007)			254,859

Other DMA Total	Cable TV Households	Non-cable TV Households	Total TV Households
Estimated Station Totals *	236,230	148,070	384,300
Average Weekly Circulation (2007)	66,495	22,424	88,919
Average Daily Circulation (2007)			40,745

*Estimated station totals are sums of the Nielsen TV and Cable TV household estimates for each county in which the station registers viewing of more than 5% as per the Nielsen Survey Methods.

WKEF
Ch. 22

Network Service: ABC.

Licensee: WKEF Licensee LP, 10706 Beaver Dam Rd, Cockeysville, MD 21030.

Studios: 45 Broadcast Plaza, Dayton, OH 45408; 1731 Soldiers Home Rd., Dayton, OH 45418.

Mailing Address: 1731 Soldiers Home Rd., Dayton, OH 45418.

Phone: 937-263-4500. **Fax:** 937-268-5265.

E-mail: dditmer@wrgt.sbgnet.com

Web Site: http://www.wkef22.com

Technical Facilities: Channel No. 22 (518-524 MHz). Authorized power: 2340-kw max. visual, 234-kw aural. Antenna: 1152-ft above av. terrain, 1094-ft. above ground, 2049-ft. above sea level.

Latitude	39°	43'	15.5"
Longitude	84°	15'	38.9"

Transmitter: 1731 Soldiers Home Rd.

Note: Latitude and longitude coordinates shown are based on the North American Datum of 1927 (NAD 27) as currently required by the Mass Media Bureau of the FCC.

Satellite Earth Stations: Transmitter Townsend; Harris, 3-meter; AFC, 6-meter; Microdyne, 7-meter; Microdyne, Harris receivers.

News Service: AP.

LMA: Local marketing agreement with WRGT-TV (F), Dayton.

Ownership: Sinclair Broadcast Group Inc. (Group Owner).

Began Operation: September 27, 1964. Sale to Adams Communications by Springfield TV Corp. approved by FCC January 9, 1984 (Television Digest, Vol. 23:35). Sale to KT Communications Ltd. Partnership III by Adams approved by FCC February 23, 1989. FCC granted assignment to CitiCorp. September 20, 1994. Sale to Max Media by KT Communications approved by FCC May 5, 1995. Sale to present owner from Max Media approved by FCC August 24, 1999 (Vol. 37:49).

Represented (sales): Millennium Sales & Marketing.

Represented (legal): Pillsbury Winthrop Shaw Pittman LLP.

Personnel:

Dean Ditmer, General Manager.

Roland Martel, Chief Engineer & Operations Manager.

Branden Frantz, General Sales Manager.

Glenda Hoagland, National Sales Manager.

Karrie Rossmiller, News Director.

Donna McFarland, Business Manager.

Doug Stewart, Program & Research Director.

John Parker, Promotion Manager.

Mike Thomas, Production Manager.

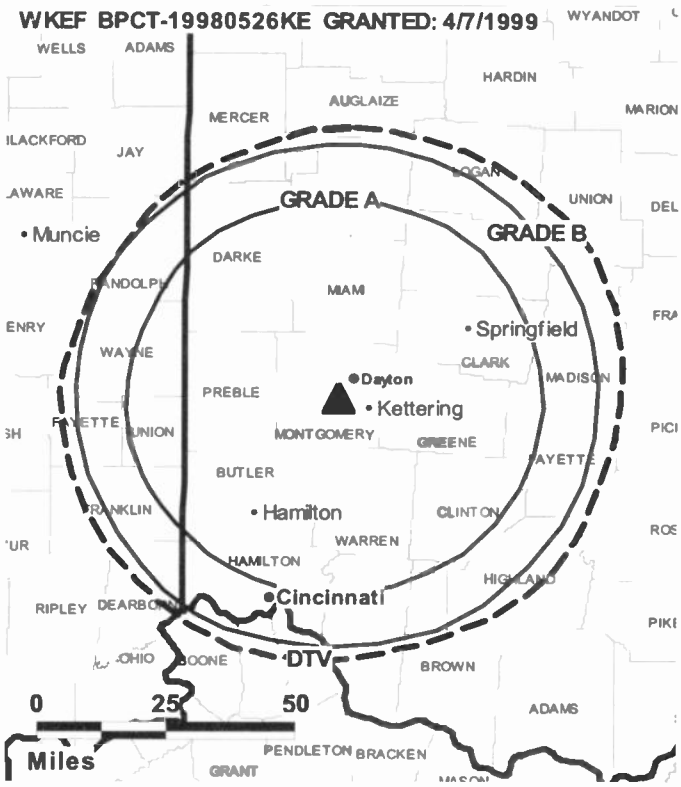

© 2008 Warren Communications News

Rebecca Berry, Traffic Manager.

City of License: Dayton. **Station DMA:** Dayton, OH. **Rank:** 62.

Circulation © 2007 Nielsen. Coverage based on Nielsen study.

GrandTotal	Cable TV Households	Non-cable TV Households	Total TV Households
Estimated Station Totals *	493,270	269,190	762,460
Average Weekly Circulation (2007)	228,609	112,741	341,350
Average Daily Circulation (2007)			141,631

Station DMA Total	Cable TV Households	Non-cable TV Households	Total TV Households
Estimated Station Totals *	336,320	176,800	513,120
Average Weekly Circulation (2007)	204,866	98,306	303,172
Average Daily Circulation (2007)			126,629

Other DMA Total	Cable TV Households	Non-cable TV Households	Total TV Households
Estimated Station Totals *	156,950	92,390	249,340
Average Weekly Circulation (2007)	23,743	14,435	38,178
Average Daily Circulation (2007)			15,002

*Estimated station totals are sums of the Nielsen TV and Cable TV household estimates for each county in which the station registers viewing of more than 5% as per the Nielsen Survey Methods.

WKEF-DT
Ch. 51

Network Service: NBC.

Grantee: WKEF Licensee LP, 10706 Beaver Dam Rd, Cockeysville, MD 21030.

Studios: 45 Broadcast Plaza, Dayton, OH 45408; 1731 Soldiers Home Rd., Dayton, OH 45418.

Mailing Address: 1731 Soldiers Home Rd., Dayton, OH 45418.

Phone: 937-263-4500. **Fax:** 937-268-5265.

E-mail: dditmer@wrgt.sbgnet.com

Web Site: http://www.wkef22.com

Technical Facilities: Channel No. 51 (692-698 MHz). Authorized power: 137-kw max. visual, aural. Antenna: 1171-ft above av. terrain, 1125-ft. above ground, 2021-ft. above sea level.

Latitude	39°	43'	28"
Longitude	84°	15'	18"

Note: Latitude and longitude coordinates shown are based on the North American Datum of 1927 (NAD 27) as currently required by the Mass Media Bureau of the FCC.

Ownership: Sinclair Broadcast Group Inc. (Group Owner).

Began Operation: Station operating; no on-air date

Represented (sales): Millennium Sales & Marketing.

Personnel:

Dean Ditmer, General Manager.

Roland Martel, Chief Engineer & Operations Manager.

Branden Frantz, General Sales Manager.

Glenda Hoagland, National Sales Manager.

Karrie Rossmiller, News Director.

Donna McFarland, Business Manager.

Doug Stewart, Program & Research Director.

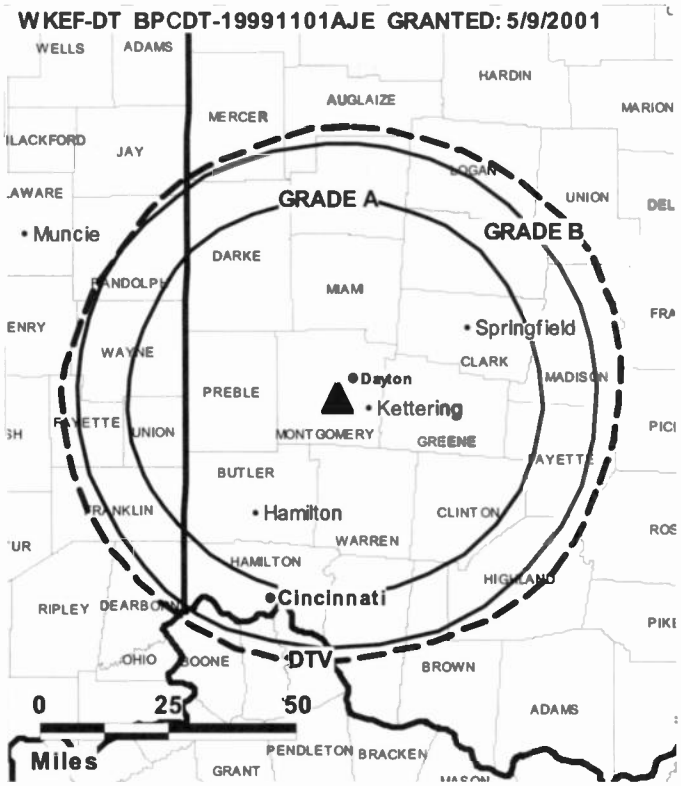

© 2008 Warren Communications News

John Parker, Promotion Manager.

Mike Thomas, Production Manager.

Rebecca Barry, Traffic Manager.

City of License: Dayton. **Station DMA:** Dayton, OH. **Rank:** 62.

Nielsen Data: Not available.

WRGT-DT
Ch. 30

Network Service: MNT, FOX.

Grantee: WRGT Licensee LLC, 2000 W. 41st St., Baltimore, MD 21211.

Studio: 45 Broadcast Plaza, Dayton, Oh 45408.

Mailing Address: 45 Broadcast Plaza, Dayton, OH 45408.

Phone: 937-263-4500. **Fax:** 937-268-5265.

E-mail: dditmer@wrgt.sbgnet.com

Web Site: http://www.fox45.com

Technical Facilities: Channel No. 30 (566-572 MHz). Authorized power: 425-kw max. visual, aural. Antenna: 1152-ft above av. terrain, 1125-ft. above ground, 2021-ft. above sea level.

Latitude	39°	43'	28"
Longitude	84°	15'	18"

Note: Latitude and longitude coordinates shown are based on the North American Datum of 1927 (NAD 27) as currently required by the Mass Media Bureau of the FCC.

Ownership: Cunningham Broadcasting Corp. (Group Owner).

Began Operation: Station operating; no on-air date

Represented (sales): Millennium Sales & Marketing.

Represented (legal): Pillsbury Winthrop Shaw Pittman LLP.

Personnel:

Dean Ditmer, General Manager.

Roland Martel, Chief Engineer & Operations Manager.

Joe Marino, General Sales Manager.

Julie Rahtig, National Sales Manager.

Karrie Rossmiller, News Director.

Donna McFarland, Business Manager.

Doug Stewart, Program & Research Director.

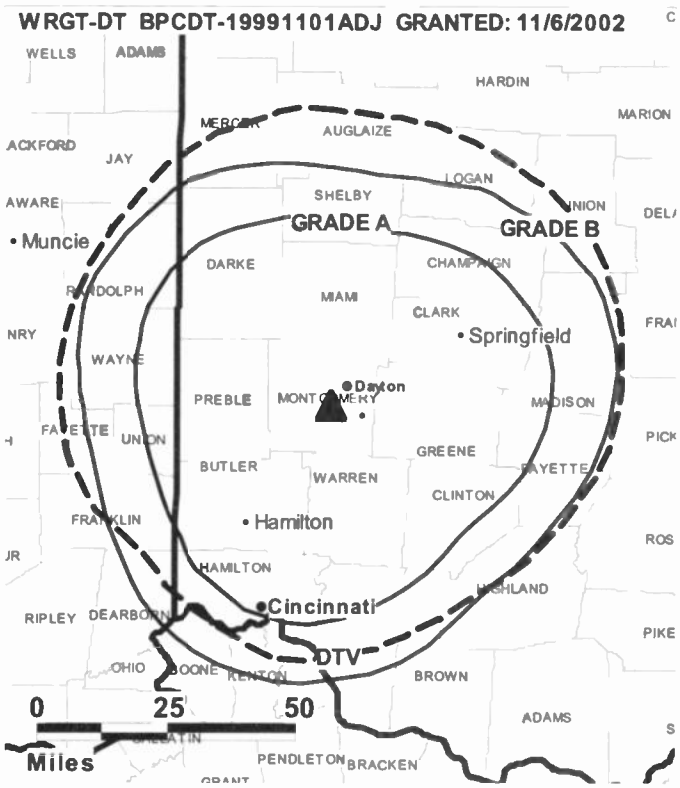

© 2008 Warren Communications News

John Parker, Promotion Director.

Mike Thomas, Production Manager.

Rebecca Barry, Traffic Manager.

City of License: Dayton. **Station DMA:** Dayton, OH. **Rank:** 62.

Nielsen Data: Not available.

WRGT-TV
Ch. 45

Network Service: FOX.

Licensee: WRGT Licensee LLC, 2000 W. 41st St., Baltimore, MD 21211.

Studio: 45 Broadcast Plaza, Dayton, OH 45408.

Mailing Address: 45 Broadcast Plaza, Dayton, OH 45408.

Phone: 937-263-4500. **Fax:** 937-268-5265.

E-mail: dditmer@wrgt.sbgnet.com

Web Site: http://www.fox45.com

Technical Facilities: Channel No. 45 (656-662 MHz). Authorized power: 5000-kw max. visual, 501-kw aural. Antenna: 1170-ft above av. terrain, 1149-ft. above ground, 2045-ft. above sea level.

Latitude	39°	43'	28.4"
Longitude	84°	15'	17.6"

Transmitter: 2045 S. Gettysburg Ave.

Note: Latitude and longitude coordinates shown are based on the North American Datum of 1927 (NAD 27) as currently required by the Mass Media Bureau of the FCC.

Satellite Earth Station: Transmitter RCA; Comtech, 5-meter.

LMA: Local marketing agreement with WKEF (A), Dayton.

Ownership: Cunningham Broadcasting Corp. (Group Owner).

Began Operation: September 23, 1984. Proposed sales to Sinclair Broadcast Group Inc. dismissed by FCC February 26, 2004 and September 13, 2002.

Represented (sales): Millennium Sales & Marketing.

Represented (legal): Pillsbury Winthrop Shaw Pittman LLP.

Represented (engineering): Gallagher & Associates, Consulting Radio Engineers.

Personnel:

Dean Ditmer, General Manager.

Roland Martel, Chief Engineer & Operations Manager.

Joe Marino, General Sales Manager.

Julie Rahtig, National Sales Manager.

Karrie Rossmiller, News Director.

Donna McFarland, Business Manager.

Doug Stewart, Program & Research Director.

John Parker, Promotion Director.

Mike Thomas, Production Manager.

Rebecca Barry, Traffic Manager.

City of License: Dayton. **Station DMA:** Dayton, OH. **Rank:** 62.

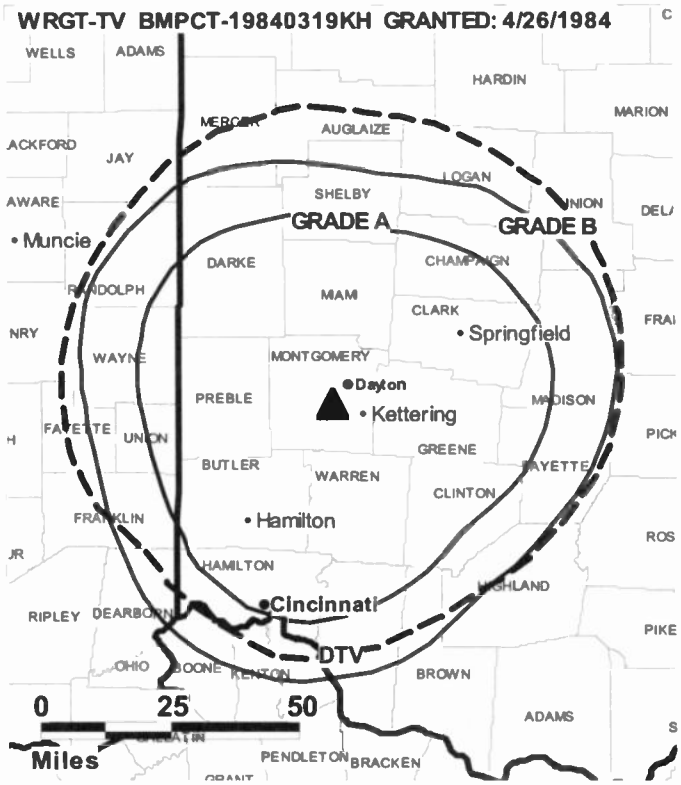

© 2008 Warren Communications News

Circulation © 2007 Nielsen. Coverage based on Nielsen study.

GrandTotal	Cable TV Households	Non-cable TV Households	Total TV Households
Estimated Station Totals *	500,490	311,930	812,420
Average Weekly Circulation (2007)	206,383	111,913	318,296
Average Daily Circulation (2007)			116,740

Station DMA Total	Cable TV Households	Non-cable TV Households	Total TV Households
Estimated Station Totals *	336,320	176,800	513,120
Average Weekly Circulation (2007)	180,349	94,881	275,230
Average Daily Circulation (2007)			101,649

Other DMA Total	Cable TV Households	Non-cable TV Households	Total TV Households
Estimated Station Totals *	164,170	135,130	299,300
Average Weekly Circulation (2007)	26,034	17,032	43,066
Average Daily Circulation (2007)			15,091

*Estimated station totals are sums of the Nielsen TV and Cable TV household estimates for each county in which the station registers viewing of more than 5% as per the Nielsen Survey Methods.

WLIO
Ch. 35

Network Service: NBC.

Licensee: Lima Communications Corp., PO Box 1689, 1424 Rice Ave., Lima, OH 45802.

Studio: 1424 Rice Ave., Lima, OH 45805.

Mailing Address: PO Box 1689, Lima, OH 45802.

Phone: 419-228-8835. **Fax:** 419-229-7091.

Web Site: http://www.wlio.com

Technical Facilities: Channel No. 35 (596-602 MHz). Authorized power: 661-kw max. visual, 132-kw aural. Antenna: 541-ft above av. terrain, 522-ft. above ground, 1391-ft. above sea level.

Latitude	40°	44'	54"
Longitude	84°	07'	55"

Transmitter: 1424 Rice Ave.

Note: Latitude and longitude coordinates shown are based on the North American Datum of 1927 (NAD 27) as currently required by the Mass Media Bureau of the FCC.

Multichannel TV Sound: Stereo only.

Satellite Earth Station: Transmitter RCA; Chapparal, 3.5-meter Ku & C-band; Harris receivers.

News Service: AP.

Ownership: Block Communications Inc. (Group Owner).

Began Operation: March 30, 1953. Sale to present owner by WLOK Inc. approved by FCC January 19, 1972. Previous sale by Pixley & Case families approved by FCC December 1, 1954 (Television Digest, Vol. 10:44, 49).

Represented (sales): Continental Television Sales.

Represented (legal): Dow Lohnes PLLC.

Represented (engineering): Cohen Dippell & Everist PC.

Personnel:

Bruce A. Opperman, President & General Manager.

Dave E. Plaugher, Chief Financial Officer & Station Manager.

Kevin Creamer, Vice President & General Sales Manager.

Lon Tegels, News Director.

Frederick R. Vobbe, Vice President, Engineering.

Vickie A. Shurelds, Program & Promotion Manager.

Chandra Dunbar, Sales & Marketing Assistant.

Terry L. Johns, Production Manager.

Kylie Fortman, Traffic Manager.

City of License: Lima. **Station DMA:** Lima, OH. **Rank:** 185.

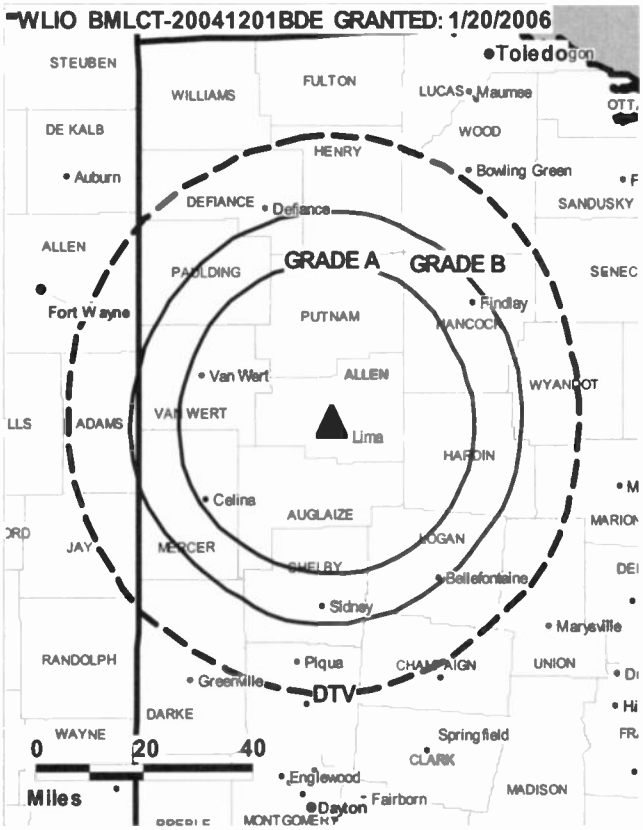

© 2008 Warren Communications News

Circulation © 2007 Nielsen. Coverage based on Nielsen study.

GrandTotal	Cable TV Households	Non-cable TV Households	Total TV Households
Estimated Station Totals *	145,970	79,120	225,090
Average Weekly Circulation (2007)	68,990	25,218	94,208
Average Daily Circulation (2007)			54,955

Station DMA Total	Cable TV Households	Non-cable TV Households	Total TV Households
Estimated Station Totals *	51,260	19,920	71,180
Average Weekly Circulation (2007)	39,871	13,392	53,263
Average Daily Circulation (2007)			35,617

Other DMA Total	Cable TV Households	Non-cable TV Households	Total TV Households
Estimated Station Totals *	94,710	59,200	153,910
Average Weekly Circulation (2007)	29,119	11,826	40,945
Average Daily Circulation (2007)			19,338

*Estimated station totals are sums of the Nielsen TV and Cable TV household estimates for each county in which the station registers viewing of more than 5% as per the Nielsen Survey Methods.

WLIO-DT
Ch. 8

Network Service: NBC, CW.

Grantee: Lima Communications Corp., PO Box 1689, 1424 Rice Ave., Lima, OH 45802.

Studio: 1424 Rice Ave, Lima, OH 45805.

Mailing Address: PO Box 1689, Lima, OH 45802.

Phone: 419-228-8835. **Fax:** 419-229-7091.

Web Site: http://www.wlio.com

Technical Facilities: Channel No. 8 (180-186 MHz). Authorized power: 27.5-kw visual, aural. Antenna: 486-ft above av. terrain, 455-ft. above ground, 1325-ft. above sea level.

Latitude	40°	44'	51"
Longitude	84°	07'	54.5"

Note: Latitude and longitude coordinates shown are based on the North American Datum of 1927 (NAD 27) as currently required by the Mass Media Bureau of the FCC.

Ownership: Block Communications Inc. (Group Owner).

Began Operation: September 23, 2002. Station operating under Special Temporary Authority at 0.43-kw visual.

Represented (sales): Continental Television Sales.

Personnel:

Bruce A. Opperman, President & General Manager.

David E. Plaugher, Chief Financial Officer & Station Manager.

Kevin Creamer, Vice President & General Sales Manager.

Lon Tegels, News Director.

Frederick R. Vobbe, Vice President, Engineering.

Vickie A. Shurelds, Program & Promotion Director.

Chandra Dunbar, Sales & Marketing Assistant.

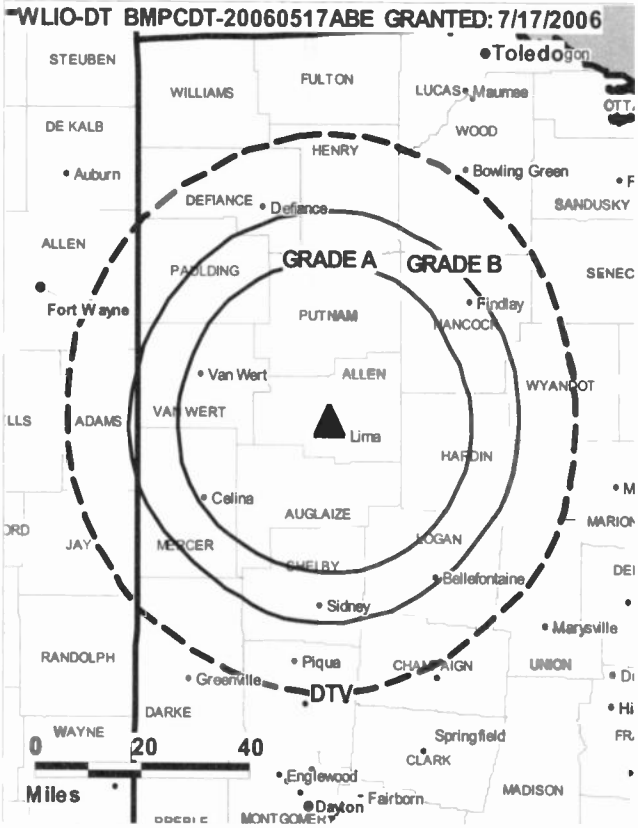

© 2008 Warren Communications News

Terry L. Johns, Production Manager.

Kylie Fortman, Traffic Manager.

City of License: Lima. **Station DMA:** Lima, OH. **Rank:** 185.

Nielsen Data: Not available.

WTLW

Ch. 44

Network Service: IND.

Licensee: American Christian Television Services Inc., 1844 Baty Rd., Lima, OH 45807.

Studio: 1844 Baty Rd., Lima, OH 45807.

Mailing Address: 1844 Baty Rd., Lima, OH 45807.

Phone: 419-339-4444. **Fax:** 419-339-1736.

E-mail: kbowers@wtlw.com

Web Site: http://www.wtlw.com

Technical Facilities: Channel No. 44 (650-656 MHz). Authorized power: 912-kw max. visual, 100.2-kw aural. Antenna: 679-ft above av. terrain, 705-ft. above ground, 1509-ft. above sea level.

Latitude	40°	45'	47"
Longitude	84°	10'	59"

Transmitter: 1844 Baty Rd., near Lima.

Note: Latitude and longitude coordinates shown are based on the North American Datum of 1927 (NAD 27) as currently required by the Mass Media Bureau of the FCC.

Satellite Earth Stations: Transmitter Townsend; Taco, 2-meter C-band; AFC, 2-meter Ku-band; R. H. Tyler, 3-meter C-band; Uniden, M/A-Com, Gardiner, DX Antenna receivers.

News Service: CNN Newsource.

Ownership: American Christian Television Services Inc. (Group Owner).

Began Operation: June 13, 1982.

Represented (legal): Wiley Rein.

Represented (engineering): du Treil, Lundin & Rackley Inc.

Personnel:

Kevin Bowers, General Manager.

Jeff Millslagle, Program & Operations Director.

Dale Otto, Sales Manager.

Rick Corcoran, Chief Engineer.

Joe Wassink, Business Manager.

Kelly Getz, Traffic Manager.

City of License: Lima. **Station DMA:** Lima, OH. **Rank:** 185.

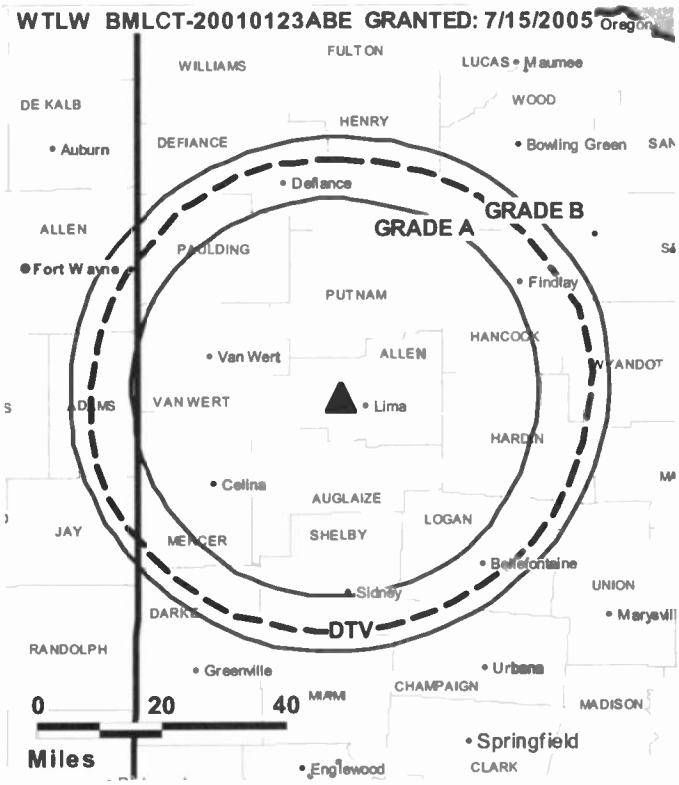

© 2008 Warren Communications News

Circulation © 2007 Nielsen. Coverage based on Nielsen study.

GrandTotal	Cable TV Households	Non-cable TV Households	Total TV Households
Estimated Station Totals *	100,140	93,000	193,140
Average Weekly Circulation (2007)	13,142	11,574	24,716
Average Daily Circulation (2007)			8,924

Station DMA Total	Cable TV Households	Non-cable TV Households	Total TV Households
Estimated Station Totals *	51,260	19,920	71,180
Average Weekly Circulation (2007)	7,085	4,246	11,331
Average Daily Circulation (2007)			4,003

Other DMA Total	Cable TV Households	Non-cable TV Households	Total TV Households
Estimated Station Totals *	48,880	73,080	121,960
Average Weekly Circulation (2007)	6,057	7,328	13,385
Average Daily Circulation (2007)			4,921

*Estimated station totals are sums of the Nielsen TV and Cable TV household estimates for each county in which the station registers viewing of more than 5% as per the Nielsen Survey Methods.

WTLW-DT
Ch. 47

Network Service: IND.

Licensee: American Christian Television Services Inc., 1844 Baty Rd., Lima, OH 45807.

Studio: 1844 Baty Rd., Lima, OH 45807.

Mailing Address: 1844 Baty Rd., Lima, OH 45807.

Phone: 419-339-4444; 800-234-9859. **Fax:** 419-339-1736.

E-mail: kbowers@wtlw.com

Web Site: http://www.wtlw.com

Technical Facilities: Channel No. 47 (668-674 MHz). Authorized power: 100-kw max. visual, aural. Antenna: 371-ft above av. terrain, 374-ft. above ground, 1201-ft. above sea level.

Latitude	40°	45'	47"
Longitude	84°	10'	59"

Note: Latitude and longitude coordinates shown are based on the North American Datum of 1927 (NAD 27) as currently required by the Mass Media Bureau of the FCC.

Ownership: American Christian Television Services Inc. (Group Owner).

Began Operation: Station operating; no on-air date

Represented (legal): Wiley Rein.

Personnel:

Kevin Bowers, General Manager.

Jeff Millslagle, Program & Operations Director.

Dale Otto, Sales Manager.

Rick Corcoran, Chief Engineer.

Joe Wassink, Business Manager.

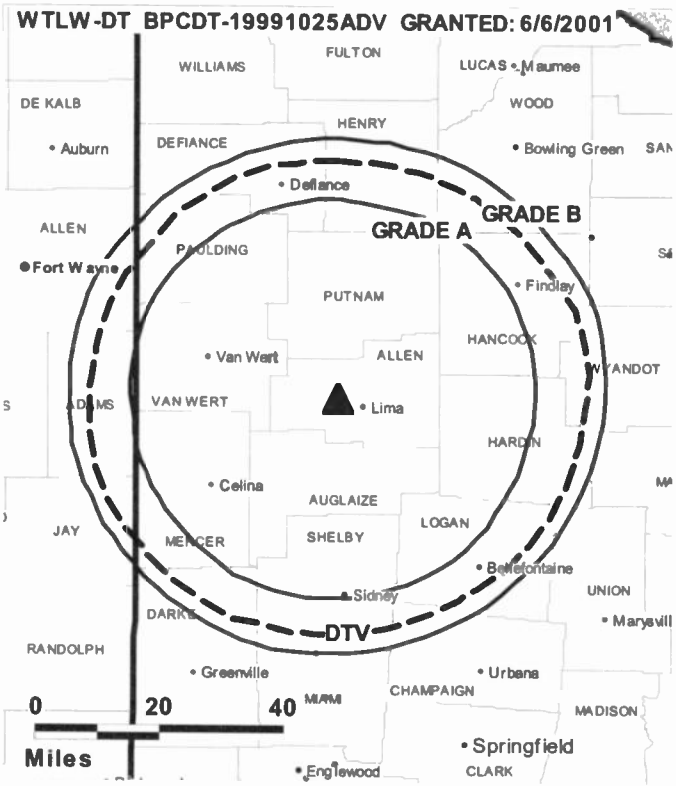

© 2008 Warren Communications News

Kelly Getz, Traffic Manager.

City of License: Lima. **Station DMA:** Lima, OH. **Rank:** 185.

Nielsen Data: Not available.

WUAB
Ch. 43

Network Service: MNT.

Licensee: WOIO License Subsidiary LLC, 201 Monroe St., RSA Tower, 20th Floor, Montgomery, AL 36104.

Studio: 1717 East 12th St., Cleveland, OH 44114.

Mailing Address: 1717 E. 12th St., Cleveland, OH 44114.

Phone: 216-771-1943; 800-929-0132. **Fax:** 216-515-7152.

E-mail: bapplegate@raycommedia.com

Web Site: http://www.my43.net

Technical Facilities: Channel No. 43 (644-650 MHz). Authorized power: 5000-kw max. visual, aural. Antenna: 1106-ft above av. terrain, 912-ft. above ground, 1965-ft. above sea level.

Latitude	41°	22'	45"
Longitude	81°	43'	12"

Transmitter: 4800 Bruening Dr., Parma.

Note: Latitude and longitude coordinates shown are based on the North American Datum of 1927 (NAD 27) as currently required by the Mass Media Bureau of the FCC.

Multichannel TV Sound: Stereo only.

News Services: WSI, Sportsticker, PR Newswire, MediaLink, CNN Newsource, AP.

Ownership: Raycom Media Inc. (Group Owner).

Began Operation: September 15, 1968. Sale to present owner by Cannell Cleveland LP approved by FCC January 24, 2000. Sale to Cannell Cleveland LP by Gaylord Broadcasting approved by FCC June 19, 1990 (Television Digest, Vol. 30:13, 35). Sale to Gaylord by United Artists Broadcasting & Kaiser Broadcasting Co. approved by FCC June 30, 1977 (Vol. 16:39; 17:2, 28).

Represented (sales): TeleRep Inc.

Represented (legal): Covington & Burling.

Represented (engineering): Cohen Dippell & Everist PC.

Personnel:

Bill Applegate, Vice President & General Manager.

Lynda King, General Sales Manager.

Isadoro Aguinaga, Local Sales Manager.

Dan Salamone, News Director.

Bob Maupin, Chief Engineer.

Karen Bizjak, Business Manager.

Lisa McManus, Program Director.

Rob Boenau, Marketing & Promotion Director.

James Stunek, Production Director & Broadcast Operations.

Jean Niznik, Traffic Manager.

Emily Davis, Community Affairs Director.

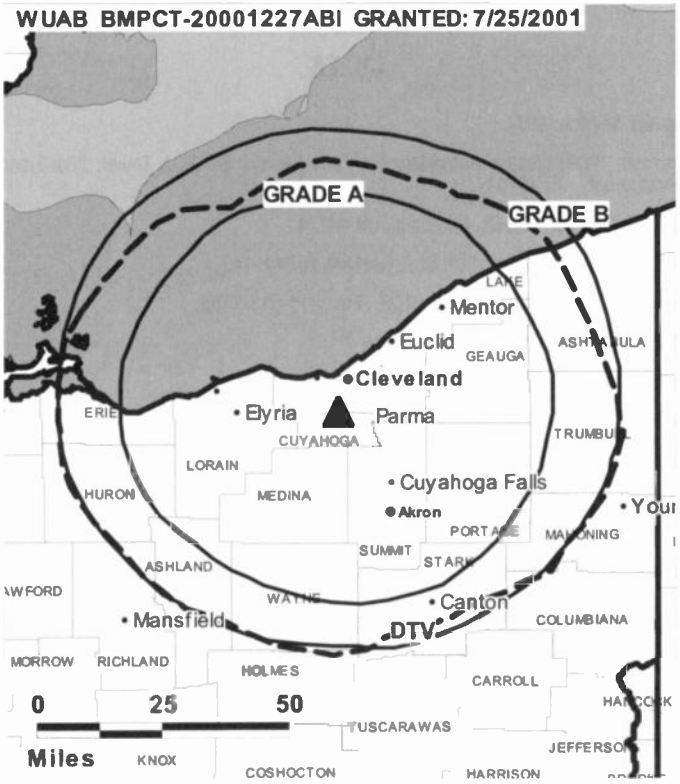

© 2008 Warren Communications News

Judy Smith, Assistant to the General Manager.

City of License: Lorain. **Station DMA:** Cleveland-Akron (Canton), OH. **Rank:** 17.

Circulation © 2007 Nielsen. Coverage based on Nielsen study.

GrandTotal	Cable TV Households	Non-cable TV Households	Total TV Households
Estimated Station Totals *	1,477,510	534,580	2,012,090
Average Weekly Circulation (2007)	331,610	154,987	486,597
Average Daily Circulation (2007)			154,034

Station DMA Total	Cable TV Households	Non-cable TV Households	Total TV Households
Estimated Station Totals *	1,032,750	496,100	1,528,850
Average Weekly Circulation (2007)	283,213	152,720	435,933
Average Daily Circulation (2007)			144,157

Other DMA Total	Cable TV Households	Non-cable TV Households	Total TV Households
Estimated Station Totals *	444,760	38,480	483,240
Average Weekly Circulation (2007)	48,397	2,267	50,664
Average Daily Circulation (2007)			9,877

*Estimated station totals are sums of the Nielsen TV and Cable TV household estimates for each county in which the station registers viewing of more than 5% as per the Nielsen Survey Methods.

WUAB-DT
Ch. 28

Network Service: MNT.

Licensee: WOIO License Subsidiary LLC, 201 Monroe St., RSA Tower, 20th Floor, Montgomery, AL 36104.

Studio: 1717 East 12th St., Cleveland, OH 44114.

Mailing Address: 1717 E. 12th St., Cleveland, OH 44114.

Phone: 216-771-1943; 800-929-0132. **Fax:** 216-515-7152.

E-mail: bapplegate@raycommedia.com

Web Site: http://www.my43.net

Technical Facilities: Channel No. 28 (554-560 MHz). Authorized power: 200.3-kw max. visual, aural. Antenna: 1106-ft above av. terrain, 912-ft. above ground, 1965-ft. above sea level.

Latitude	41°	22'	45"
Longitude	81°	43'	12"

Transmitter: 4800 Bruening Dr., 0.36-mi. W of State Rd. 94, Parma.

Note: Latitude and longitude coordinates shown are based on the North American Datum of 1927 (NAD 27) as currently required by the Mass Media Bureau of the FCC.

Ownership: Raycom Media Inc. (Group Owner).

Began Operation: May 16, 2002. Digital station will operate on analog allotment Ch. 43.

Represented (legal): Covington & Burling.

Represented (engineering): Cohen Dippell & Everist PC.

Personnel:

Bill Applegate, Vice President & General Manager.

Lynda King, General Sales Manager.

Isadoro Aguinaga, Local Sales Manager.

Dan Salamone, News Director.

Bob Maupin, Chief Engineer.

Karen Bizjak, Business Manager.

Lisa McManus, Program Director.

WUAB-DT BMPCDT-20001227ABJ GRANTED: 6/6/2001

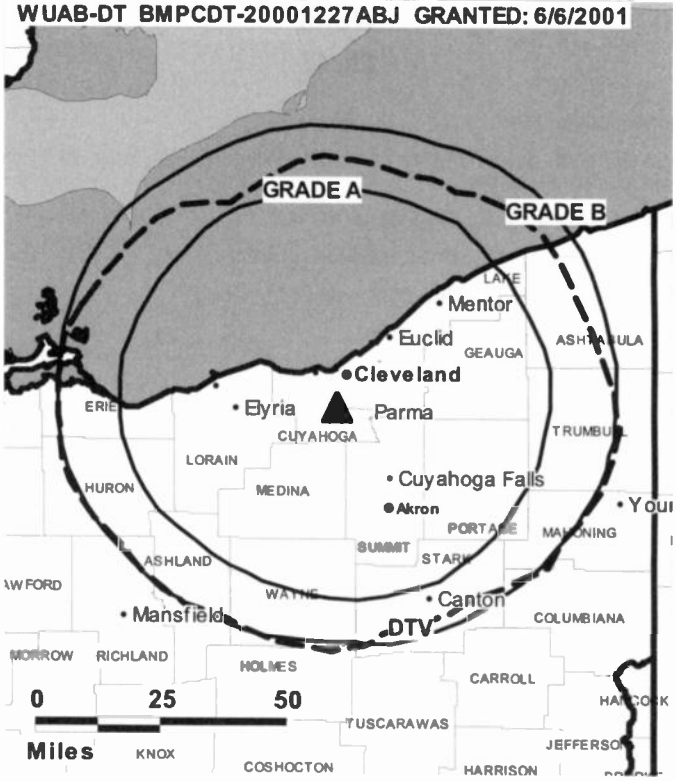

© 2008 Warren Communications News

Rob Boenau, Marketing & Promotion Director.

James Stunek, Production Director & Broadcast Operations.

Jean Niznik, Traffic Manager.

Emily Davis, Community Affairs Director.

Judy Smith, Assistant to the General Manager.

City of License: Lorain. **Station DMA:** Cleveland-Akron (Canton), OH. **Rank:** 17.

Nielsen Data: Not available.

WMFD-DT
Ch. 12

Network Service: IND.

Licensee: Mid-State Television Inc., 2900 Park Ave. W, Mansfield, OH 44906-1062.

Studio: 2900 Park Ave. W, Mansfield, OH 44906.

Mailing Address: 2900 Park Ave. W, Mansfield, OH 44906.

Phone: 419-529-5900. **Fax:** 419-529-2319.

Web Site: http://www.wmfd.com

Technical Facilities: Channel No. 12 (204-210 MHz). Authorized power: 4.8-kw visual, aural. Antenna: 528-ft above av. terrain, 387-ft. above ground, 1768-ft. above sea level.

Latitude	40°	45'	50"
Longitude	82°	37'	04"

Holds CP for change to 14-kw visual, 591-ft above av. terrain, 449-ft. above ground, 1831-ft. above sea level; BPCDT-20040526ABT.

Transmitter: W of Mansfield, approx. 0.24-mi. N of US Rte. 305 & 0.3-mi. E of Lewis Rd.

Note: Latitude and longitude coordinates shown are based on the North American Datum of 1927 (NAD 27) as currently required by the Mass Media Bureau of the FCC.

Ownership: Mid-State Television Inc. (Group Owner).

Began Operation: February 15, 1999. Standard Definition.

Represented (legal): Fletcher, Heald & Hildreth PLC.

Represented (engineering): du Treil, Lundin & Rackley Inc.

Personnel:

Gunther Meisse, President & General Manager.

Glenn Cheesnan, Vice President, Sales.

Scott Goodwin, Sales Manager.

Bob Miller, National Sales Manager.

Larry Stine, News Manager.

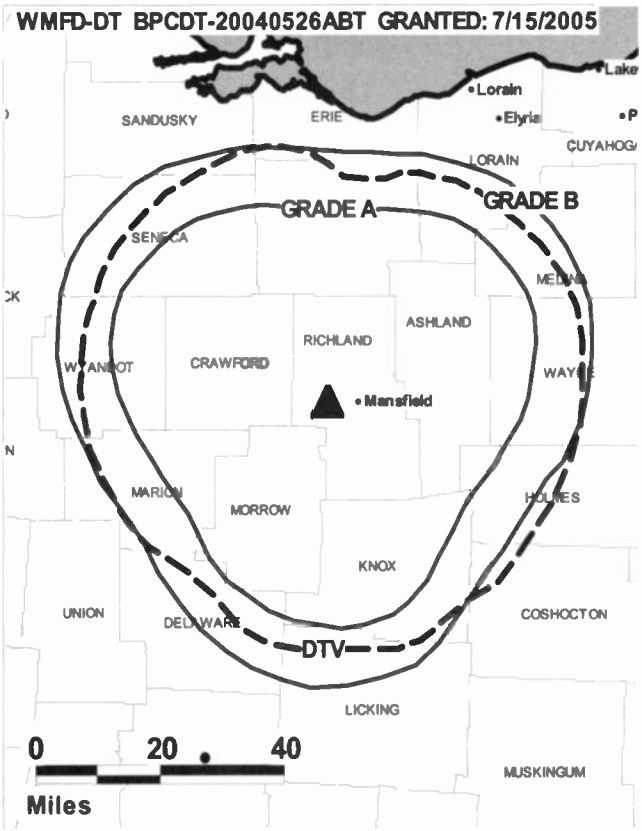

© 2008 Warren Communications News

Wayne Fick, Chief Engineer.

Kelly Bauer, Program Director & Traffic Manager.

Lee Ann Ramey, Promotions Director.

City of License: Mansfield. **Station DMA:** Cleveland-Akron (Canton), OH. **Rank:** 17.

Nielsen Data: Not available.

WMFD-TV

Ch. 68

Network Service: IND.

Licensee: Mid-State Television Inc., 2900 Park Ave. W, Mansfield, OH 44906-1062.

Studio: 2900 Park Ave. W, Mansfield, OH 44906.

Mailing Address: 2900 Park Ave. W, Mansfield, OH 44906.

Phone: 419-529-5900. **Fax:** 419-529-2319.

Web Site: http://www.wmfd.com

Technical Facilities: Channel No. 68 (794-800 MHz). Authorized power: 5000-kw max. visual, aural. Antenna: 590-ft above av. terrain, 450-ft. above ground, 1831-ft. above sea level.

Latitude	40°	45'	50"
Longitude	82°	37'	04"

Transmitter: 2900 Park Ave. W.

Note: Latitude and longitude coordinates shown are based on the North American Datum of 1927 (NAD 27) as currently required by the Mass Media Bureau of the FCC.

Satellite Earth Stations: Transmitter Acrodyne; Vertex, 3-meter C-band; Vertex, 4.5-meter C-band; Harris, 9-meter C-band; Harris receivers.

Ownership: Mid-State Television Inc. (Group Owner).

Began Operation: February 29, 1988.

Represented (sales): Regional Reps Corp.

Represented (legal): Fletcher, Heald & Hildreth PLC.

Represented (engineering): du Treil, Lundin & Rackley Inc.

Personnel:

Gunther Meisse, President & General Manager.

Glenn Cheesnan, Vice President, Sales.

Scott Goodwin, Sales Manager.

Bob Miller, National Sales Manager.

Larry Stine, News Manager.

Wayne Fick, Chief Engineer.

Kelly Bauer, Program Director & Traffic Manager.

Lee Ann Ramey, Promotions Director.

City of License: Mansfield. **Station DMA:** Cleveland-Akron (Canton), OH. **Rank:** 17.

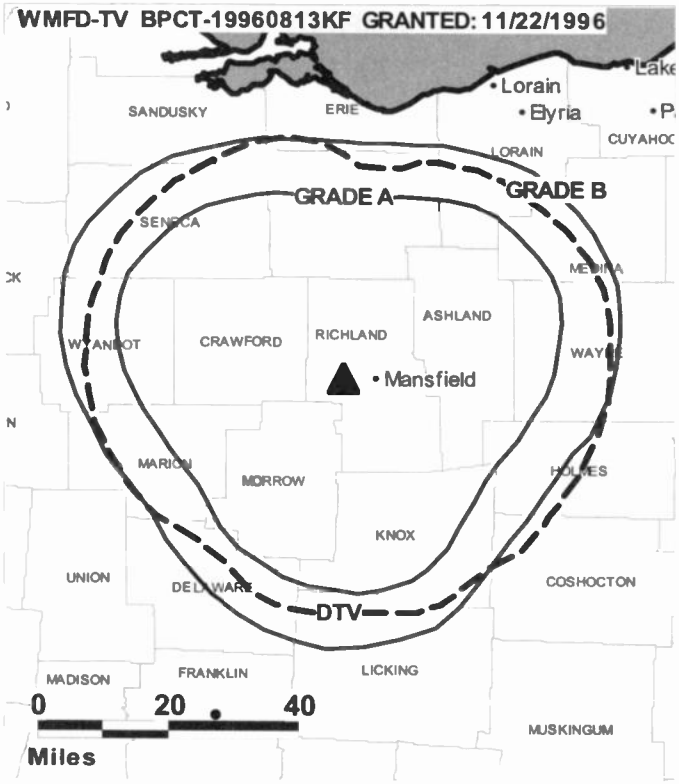

© 2008 Warren Communications News

Circulation © 2007 Nielsen. Coverage based on Nielsen study.

GrandTotal	Cable TV Households	Non-cable TV Households	Total TV Households
Estimated Station Totals *	59,850	31,510	91,360
Average Weekly Circulation (2007)	8,352	2,558	10,910
Average Daily Circulation (2007)			3,216

Station DMA Total	Cable TV Households	Non-cable TV Households	Total TV Households
Estimated Station Totals *	47,740	24,980	72,720
Average Weekly Circulation (2007)	7,177	1,885	9,062
Average Daily Circulation (2007)			2,769

Other DMA Total	Cable TV Households	Non-cable TV Households	Total TV Households
Estimated Station Totals *	12,110	6,530	18,640
Average Weekly Circulation (2007)	1,175	673	1,848
Average Daily Circulation (2007)			447

*Estimated station totals are sums of the Nielsen TV and Cable TV household estimates for each county in which the station registers viewing of more than 5% as per the Nielsen Survey Methods.

WSFJ-DT
Ch. 24

Network Service: IND.

Licensee: Guardian Enterprise Group Inc., 3948 Townsfair Way, Suite 220, Columbus, OH 43219-6096.

Studio: 3948 Townsfair Way, Suite 220, Columbus, OH 43219.

Mailing Address: 3948 Townsfair Way, Suite 220, Columbus, OH 43219.

Phone: 614-416-6080; 800-517-5151. **Fax:** 614-416-6345.

E-mail: comments@gtn.tv

Web Site: http://www.gtn51.com

Technical Facilities: Channel No. 24 (530-536 MHz). Authorized power: 1000-kw max. visual, aural. Antenna: 436-ft above av. terrain, 279-ft. above ground, 1516-ft. above sea level.

Latitude	40°	04'	44"
Longitude	82°	41'	42"

Note: Latitude and longitude coordinates shown are based on the North American Datum of 1927 (NAD 27) as currently required by the Mass Media Bureau of the FCC.

Ownership: Guardian Enterprise Group Inc.

Began Operation: January 1, 2002.

Represented (legal): Koerner & Olender PC.

Personnel:

Bonnie Griffin, National Sales Manager.

Richard Schilg, President & General Manager.

John Schneider, Director of Business Development.

Angel Boulis, Chief Financial Officer.

Elaine Kistler, General & Local Sales Manager.

Rob Kasper, Chief Operating Officer, Guardian Studios.

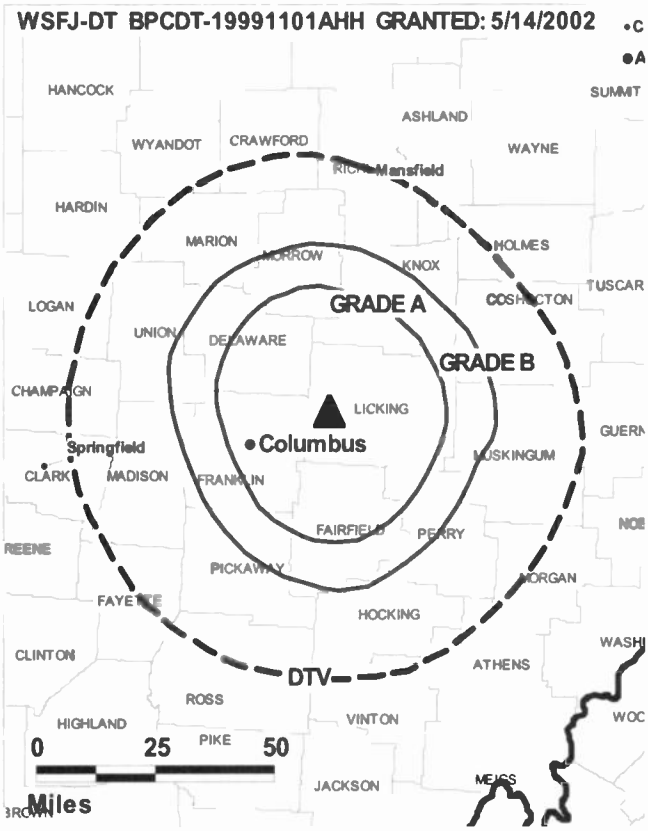

© 2008 Warren Communications News

Dave Wilson, Director of Programming & Operations.

City of License: Newark. **Station DMA:** Columbus, OH. **Rank:** 32.

Nielsen Data: Not available.

WSFJ-TV

Ch. 51

Network Service: IND.

Licensee: Guardian Enterprise Group inc., 3948 Townsfair Way, Suite 220, Columbus, OH 43219-6096.

Studio: 3948 Townsfair Way, Suite 220, Columbus, Oh 43219.

Mailing Address: 3948 Townsfair Way, Suite 220, Columbus, OH 43219.

Phone: 740-323-0772 (Newark); 800-517-5151. **Fax:** 614-416-6345.

E-mail: comments@gtn.tv

Web Site: http://www.gtn51.com

Technical Facilities: Channel No. 51 (692-698 MHz). Authorized power: 724-kw max. visual, 72.4-kw aural. Antenna: 439-ft above av. terrain, 280-ft. above ground, 1518-ft. above sea level.

Latitude	40°	04'	44"
Longitude	82°	41'	42"

Note: Latitude and longitude coordinates shown are based on the North American Datum of 1927 (NAD 27) as currently required by the Mass Media Bureau of the FCC.

Satellite Earth Stations: Transmitter RCA; Vertex, 4.6-meter Ku & C-band; Scientific-Atlanta, 5-meter C-band; RF Systems, 6-meter C-band; Standard Agile Omni, M/A-Com receivers.

Ownership: Guardian Enterprise Group Inc.

Began Operation: March 9, 1980.

Represented (legal): Koerner & Olender PC.

Represented (engineering): Smith & Fisher.

Personnel:

Bonnie Griffin, National Sales Manager.

Richard Schilg, President & General Manager.

John Schneider, Director of Business Development.

Angel Boulis, Chief Financial Officer.

Elaine Kistler, General & Local Sales Manager.

Rob Kasper, Chief Operating Officer, Guardian Studios.

Dave Wilson, Director of Programming & Operations.

City of License: Newark. **Station DMA:** Columbus, OH. **Rank:** 32.

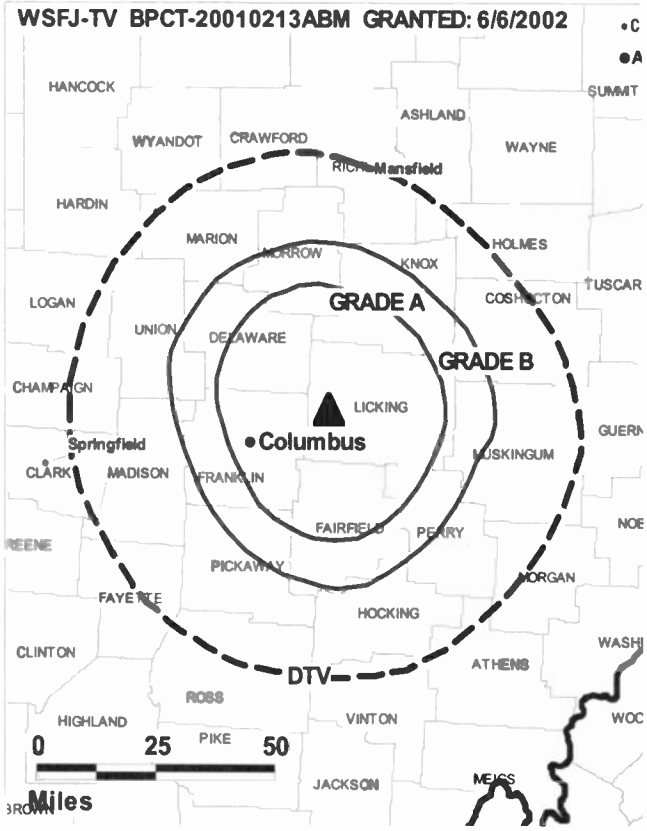

© 2008 Warren Communications News

Circulation © 2007 Nielsen. Coverage based on Nielsen study.

GrandTotal	Cable TV Households	Non-cable TV Households	Total TV Households
Estimated Station Totals *	510,800	219,550	730,350
Average Weekly Circulation (2007)	38,752	18,017	56,769
Average Daily Circulation (2007)			17,162

Station DMA Total	Cable TV Households	Non-cable TV Households	Total TV Households
Estimated Station Totals *	486,990	219,550	706,540
Average Weekly Circulation (2007)	36,395	18,017	54,412
Average Daily Circulation (2007)			16,638

Other DMA Total	Cable TV Households	Non-cable TV Households	Total TV Households
Estimated Station Totals *	23,810	0	23,810
Average Weekly Circulation (2007)	2,357	0	2,357
Average Daily Circulation (2007)			524

*Estimated station totals are sums of the Nielsen TV and Cable TV household estimates for each county in which the station registers viewing of more than 5% as per the Nielsen Survey Methods.

WQCW

Ch. 30

Network Service: CW.

Licensee: Mountain TV LLC, 220 Salters Creek Rd, Hampton, VA 23661.

Studio: 800 Gallia St., Suite 430, Portsmouth, OH 45662.

Mailing Address: 800 Gallia St., Suite 430, Portsmouth, OH 45662.

Phone: 740-353-3391. **Fax:** 740-353-3372.

E-mail: gsm@wqcw.com

Web Site: http://www.wqcw.com

Technical Facilities: Channel No. 30 (566-572 MHz). Authorized power: 2040-kw max. visual, aural. Antenna: 1174-ft above av. terrain, 850-ft. above ground, 1952-ft. above sea level.

Latitude	38°	45'	42"
Longitude	83°	03'	41"

Transmitter: Navoo Pond Creek Rd., West Portsmouth.

Note: Latitude and longitude coordinates shown are based on the North American Datum of 1927 (NAD 27) as currently required by the Mass Media Bureau of the FCC.

Ownership: Mountain TV LLC.

Began Operation: May 8, 1988. Sale to Kenneth W. Russell (Television Properties Inc.) by Janesville Broadcasting Co. approved by FCC July 8, 1985. Left air 1989. Returned to air October 1998. Transfer of control of Television Properties Inc. to Commonwealth Broadcasting Group Inc. by Kenneth W. Russell approved by FCC July 11, 2002. Sale of remaining interest to Commonwealth Broadcasting Group Inc. approved by FCC November 15, 2006. Sale to present owner by Commonwealth Broadcasting Group Inc. approved by FCC February 23, 2007.

Represented (legal): Brooks, Pierce, McLendon, Humphrey & Leonard LLP.

Represented (engineering): Warmus & Associates Inc.

Personnel:

William Wilkison, General Manager.

Chuck Jones, Station Manager.

Patty Oliver, General Sales Manager.

Eric Cox, Chief Engineer.

Lynn Rigsby, Chief Master Controller.

Adrienne O'Harra, Program & Traffic Director.

Molly Burnside, Promotion & Sales Director.

Josh Lute, Production Manager.

City of License: Portsmouth. **Station DMA:** Charleston-Huntington, WV. **Rank:** 65.

WQCW BMPCT-19971008KF GRANTED: 11/6/1998

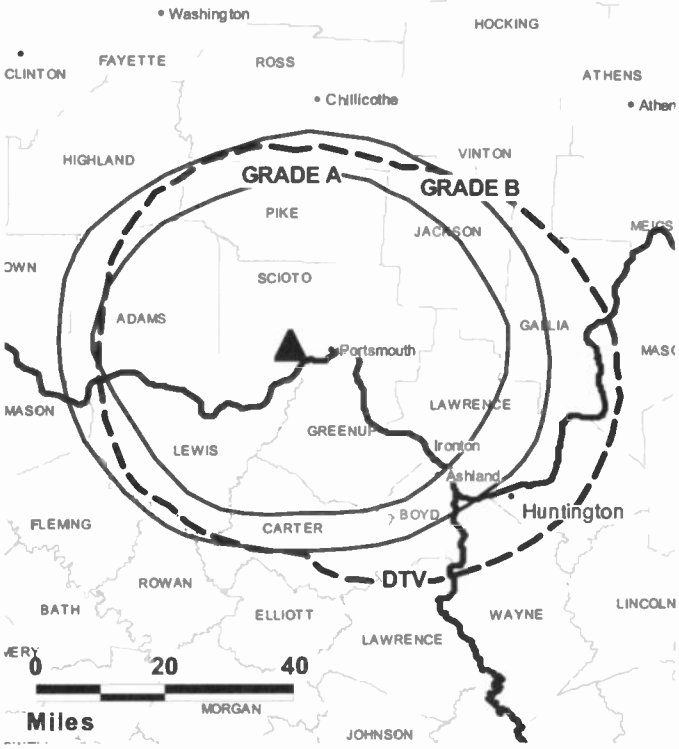

© 2008 Warren Communications News

Circulation © 2007 Nielsen. Coverage based on Nielsen study.

GrandTotal	Cable TV Households	Non-cable TV Households	Total TV Households
Estimated Station Totals *	292,400	163,200	455,600
Average Weekly Circulation (2007)	56,808	21,268	78,076
Average Daily Circulation (2007)			17,481

Station DMA Total	Cable TV Households	Non-cable TV Households	Total TV Households
Estimated Station Totals *	280,580	163,200	443,780
Average Weekly Circulation (2007)	55,397	21,268	76,665
Average Daily Circulation (2007)			17,334

Other DMA Total	Cable TV Households	Non-cable TV Households	Total TV Households
Estimated Station Totals *	11,820	0	11,820
Average Weekly Circulation (2007)	1,411	0	1,411
Average Daily Circulation (2007)			147

*Estimated station totals are sums of the Nielsen TV and Cable TV household estimates for each county in which the station registers viewing of more than 5% as per the Nielsen Survey Methods.

WQCW-DT
(formerly WHCP-DT)
Ch. 17

Network Service: CW.

Licensee: Mountain TV LLC, 220 Salters Creek Rd, Hampton, VA 23661.

Studio: 800 Gallia St, Suite 430, Portsmouth, OH 45662.

Mailing Address: 800 Gallia St., Suite 430, Portsmouth, OH 45662.

Phone: 740-353-3391. **Fax:** 740-353-3372.

E-mail: gsm@wqcw.com

Web Site: http://www.whcp-tv.com

Technical Facilities: Channel No. 17 (488-494 MHz). Authorized power: 50-kw max. visual, aural. Antenna: 1175-ft above av. terrain, 850-ft. above ground, 1953-ft. above sea level.

Latitude	38°	45'	42"
Longitude	83°	03'	41"

Note: Latitude and longitude coordinates shown are based on the North American Datum of 1927 (NAD 27) as currently required by the Mass Media Bureau of the FCC.

Ownership: Mountain TV LLC.

Began Operation: Station operating; no on-air date

Represented (legal): Brooks, Pierce, McLendon, Humphrey & Leonard LLP.

Personnel:

William Wilkison, General Manager.

Chuck Jones, Station Manager.

Patty Oliver, Sales Manager.

Eric Cox, Chief Engineer.

Lynn Rigsby, Chief Master Controller.

Adrienne O'Harra, Program & Traffic Director.

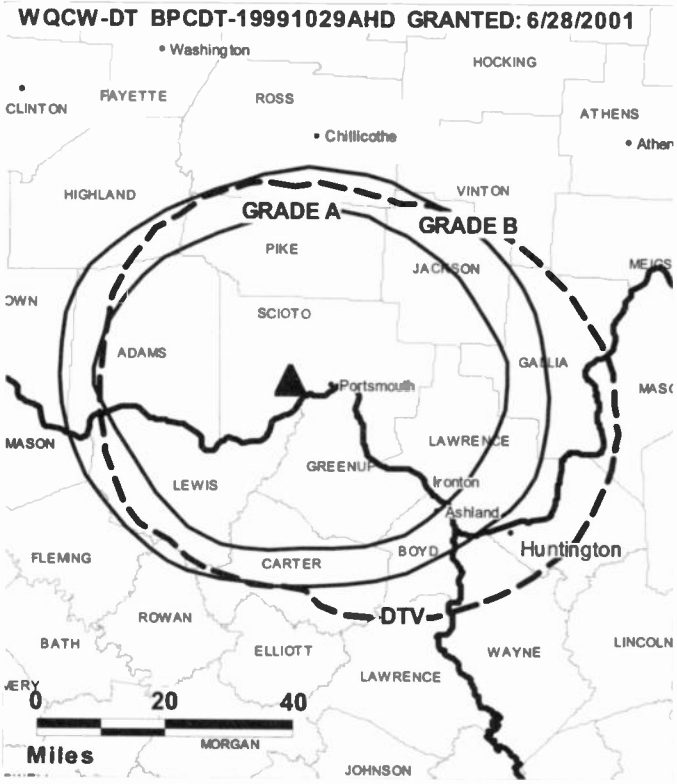

© 2008 Warren Communications News

Molly Burnside, Promotion & Sales Director.

Josh Lute, Production Manager.

City of License: Portsmouth. **Station OMA:** Charleston-Huntington, WV. **Rank:** 65.

Nielsen Data: Not available.

WGGN-DT
Ch. 42

Network Service: TBN.

Grantee: Christian Faith Broadcast Inc., PO Box 247, 3809 Maple Ave., Castalia, OH 44824.

Studio: 3809 Maple Ave., Castalia, OH 44824.

Mailing Address: PO Box 2397, Sandusky, OH 44870.

Phone: 419-684-5311. **Fax:** 419-684-5378.

E-mail: wggn@lrbcg.com

Technical Facilities: Channel No. 42 (638-644 MHz). Authorized power: 1000-kw max. visual, aural. Antenna: 698-ft above av. terrain, 630-ft. above ground, 1330-ft. above sea level.

Latitude	41°	23'	48"
Longitude	82°	47'	31"

Note: Latitude and longitude coordinates shown are based on the North American Datum of 1927 (NAD 27) as currently required by the Mass Media Bureau of the FCC.

Ownership: Christian Faith Broadcast Inc. (Group Owner).

Began Operation: Station operating under Special Temporary Authority at 0.64-kw max. visual; no on-air date

Personnel:

Shelby Gilliam, President.

Rusty Yost, Vice President & Chief Engineer.

Richard Hawkins, General Manager.

Jeff Ferback, Local Sales Manager.

Roy Bilman, Program Director & Traffic Coordinator.

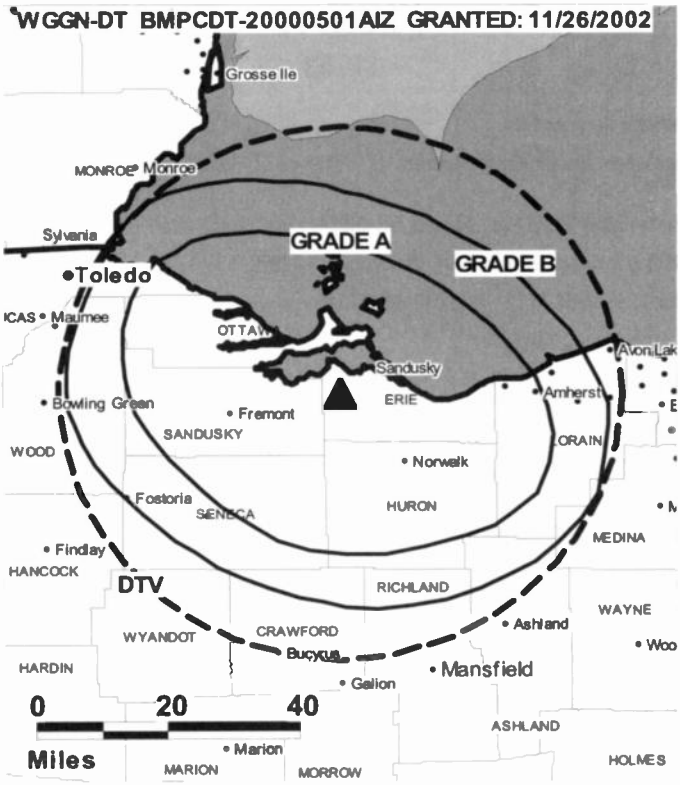

© 2008 Warren Communications News

City of License: Sandusky. **Station DMA:** Cleveland-Akron (Canton), OH. **Rank:** 17.

Nielsen Data: Not available.

WGGN-TV
Ch. 52

Network Service: TBN.

Licensee: Christian Faith Broadcast Inc., PO Box 247, 3809 Maple Ave., Castalia, OH 44824.

Studio: 3809 Maple Ave., Castalia, OH 44824.

Mailing Address: PO Box 2397, Sandusky, OH 44870.

Phone: 419-684-5311. **Fax:** 419-684-5378.

E-mail: wggn@lrbcg.com

Technical Facilities: Channel No. 52 (698-704 MHz). Authorized power: 1482-kw max. visual, 148.2-kw aural. Antenna: 774-ft above av. terrain, 715-ft. above ground, 1415-ft. above sea level.

Latitude	41°	23'	48"
Longitude	82°	47'	31"

Transmitter: 3809 Maple Ave., Castalia.

Note: Latitude and longitude coordinates shown are based on the North American Datum of 1927 (NAD 27) as currently required by the Mass Media Bureau of the FCC.

Ownership: Christian Faith Broadcast Inc. (Group Owner).

Began Operation: December 5, 1982.

Personnel:

Shelby Gillam, President.

Rusty Yost, Vice President & Chief Engineer.

Richard Hawkins, General Manager.

Jeff Ferback, Local Sales Manager.

Roy Bilman, Program Director & Traffic Coordinator.

City of License: Sandusky. **Station DMA:** Cleveland-Akron (Canton), OH. **Rank:** 17.

TELEVISION & CABLE
Factbook Online
FULLY SEARCHABLE • CONTINUOUSLY UPDATED • DISCOUNT RATES FOR PRINT PURCHASERS
For more information call **800-771-9202** or visit **www.warren-news.com**

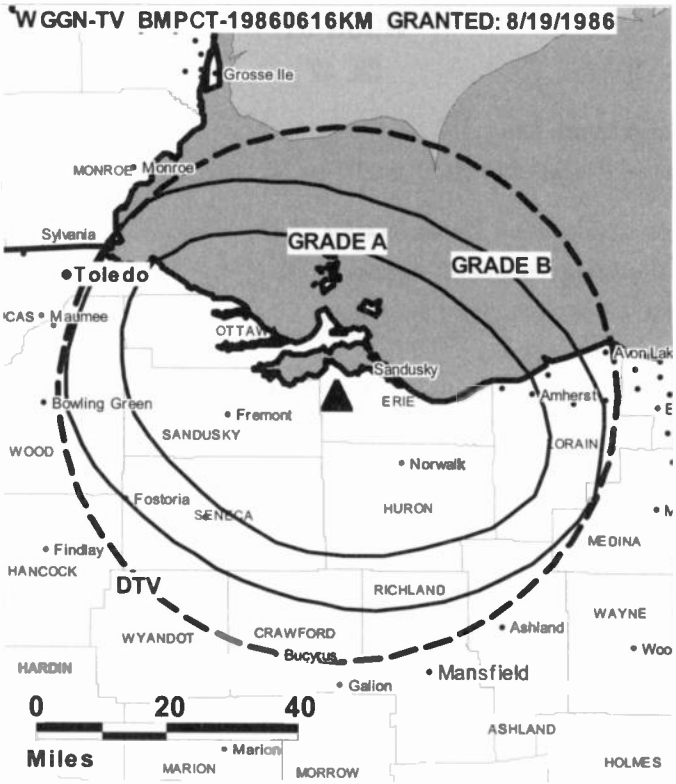

© 2008 Warren Communications News

Circulation © 2007 Nielsen. Coverage based on Nielsen study.

GrandTotal	Cable TV Households	Non-cable TV Households	Total TV Households
Estimated Station Totals *	47,740	0	47,740
Average Weekly Circulation (2007)	4,334	0	4,334
Average Daily Circulation (2007)			944

Station DMA Total	Cable TV Households	Non-cable TV Households	Total TV Households
Estimated Station Totals *	47,740	0	47,740
Average Weekly Circulation (2007)	4,334	0	4,334
Average Daily Circulation (2007)			944

*Estimated station totals are sums of the Nielsen TV and Cable TV household estimates for each county in which the station registers viewing of more than 5% as per the Nielsen Survey Methods.

WOIO
Ch. 19

Network Service: CBS.

Licensee: WOIO License Subsidiary LLC, 201 Monroe St., RSA Tower, 20th Floor, Montgomery, AL 36104.

Studio: 1717 E. 12th St., Cleveland, OH 44114.

Mailing Address: 1717 E. 12th St., Cleveland, OH 44114.

Phone: 216-771-1943; 800-929-0132. **Fax:** 216-515-7152.

E-mail: bapplegate@raycommedia.com

Web Site: http://www.woio.com

Technical Facilities: Channel No. 19 (500-506 MHz). Authorized power: 3700-kw max. visual, aural. Antenna: 1152-ft above av. terrain, 1114-ft. above ground, 2014-ft. above sea level.

Latitude	41°	23'	15"
Longitude	81°	41'	43"

Note: Latitude and longitude coordinates shown are based on the North American Datum of 1927 (NAD 27) as currently required by the Mass Media Bureau of the FCC.

Multichannel TV Sound: Stereo only.

Satellite Earth Stations: Transmitter Harris; Andrew, 2.4-meter Ku-band; DX Communications, 4.5-meter Ku & C-band; Andrew, 4.5-meter C-band; Standard Agile Omni receivers.

News Services: CBS Newspath, AP.

Ownership: Raycom Media Inc. (Group Owner).

Began Operation: May 19, 1985. Sale to present owner by Milton S. Maltz approved by FCC August 13, 1998.

Represented (legal): Covington & Burling.

Represented (sales): TeleRep Inc.

Personnel:

Bill Applegate, Vice President & General Manager.

Lynda Nicholls, General Sales Manager.

Renee Morley, Local Sales Manager.

Steve Doerr, News Director.

Jim Kopinski, Chief Engineer.

Jim Stunek, Broadcast Operations Director.

Karen Bizjak, Business Manager.

Lisa McManus, Program Director.

Rob Boenau, Marketing & Promotions Director.

Jean Niznik, Traffic Manager.

Emily Davis, Community Affairs Director.

Judy Smith, Assistant to the General Manager.

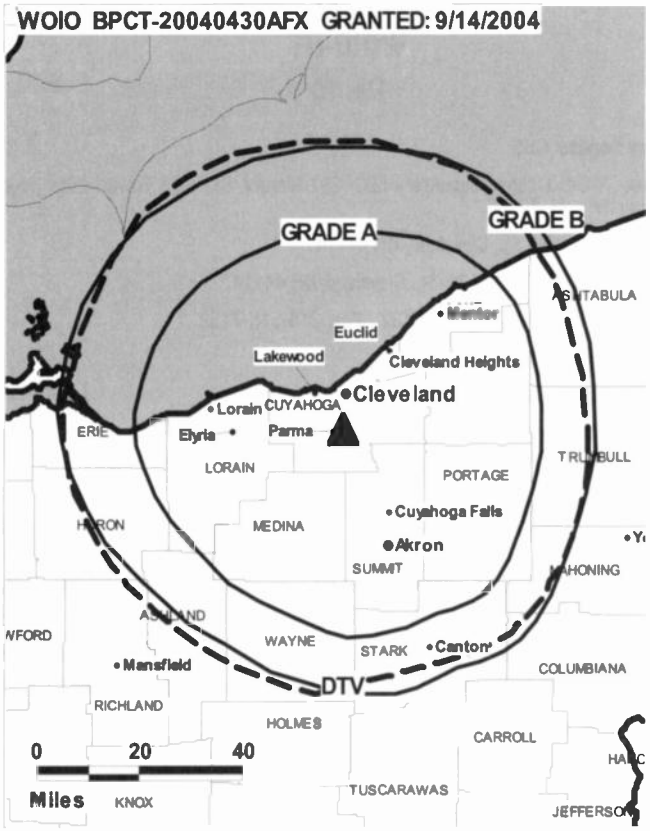

© 2008 Warren Communications News

City of License: Shaker Heights. **Station DMA:** Cleveland-Akron (Canton), OH.

Rank: 17.

Circulation © 2007 Nielsen. Coverage based on Nielsen study.

GrandTotal	Cable TV Households	Non-cable TV Households	Total TV Households
Estimated Station Totals *	1,170,450	514,620	1,685,070
Average Weekly Circulation (2007)	696,497	309,429	1,005,926
Average Daily Circulation (2007)			440,875

Station DMA Total	Cable TV Households	Non-cable TV Households	Total TV Households
Estimated Station Totals *	1,032,750	496,100	1,528,850
Average Weekly Circulation (2007)	678,493	308,040	986,533
Average Daily Circulation (2007)			435,972

Other DMA Total	Cable TV Households	Non-cable TV Households	Total TV Households
Estimated Station Totals *	137,700	18,520	156,220
Average Weekly Circulation (2007)	18,004	1,389	19,393
Average Daily Circulation (2007)			4,903

*Estimated station totals are sums of the Nielsen TV and Cable TV household estimates for each county in which the station registers viewing of more than 5% as per the Nielsen Survey Methods.

WOIO-DT
Ch. 10

Network Service: CBS.

Licensee: WOIO License Subsidiary LLC, 201 Monroe St., RSA Tower, 20th Floor, Montgomery, AL 36104.

Studio: 1717 E. 12th St., Cleveland, OH 44114.

Mailing Address: 1717 E. 12th St., Cleveland, OH 44114.

Phone: 216-771-1943; 800-929-0132. **Fax:** 216-515-7152.

E-mail: bapplegate@raycommedia.com

Web Site: http://www.woio.com

Technical Facilities: Channel No. 10 (192-198 MHz). Authorized power: 3.5-kw visual, aural. Antenna: 997-ft above av. terrain, 960-ft. above ground, 1860-ft. above sea level.

Latitude	41°	23'	15"
Longitude	81°	41'	43"

Transmitter: 0.3-mi. S of Ridgewood Dr., 0.55-mi. W of Broadview Rd./Rte. 176, Parma.

Note: Latitude and longitude coordinates shown are based on the North American Datum of 1927 (NAD 27) as currently required by the Mass Media Bureau of the FCC.

Ownership: Raycom Media Inc. (Group Owner).

Began Operation: November 1, 1999. High Definition.

Represented (sales): TeleRep Inc.

Represented (legal): Covington & Burling.

Personnel:

Bill Applegate, Vice President & General Manager.

Lynda Nicholls, General Sales Manager.

Renee Morley, Local Sales Manager.

Steve Doerr, News Director.

Jim Kopinski, Chief Engineer.

Jim Stunek, Broadcast Operations Director.

Karen Bizjak, Business Manager.

Lisa McManus, Program Director.

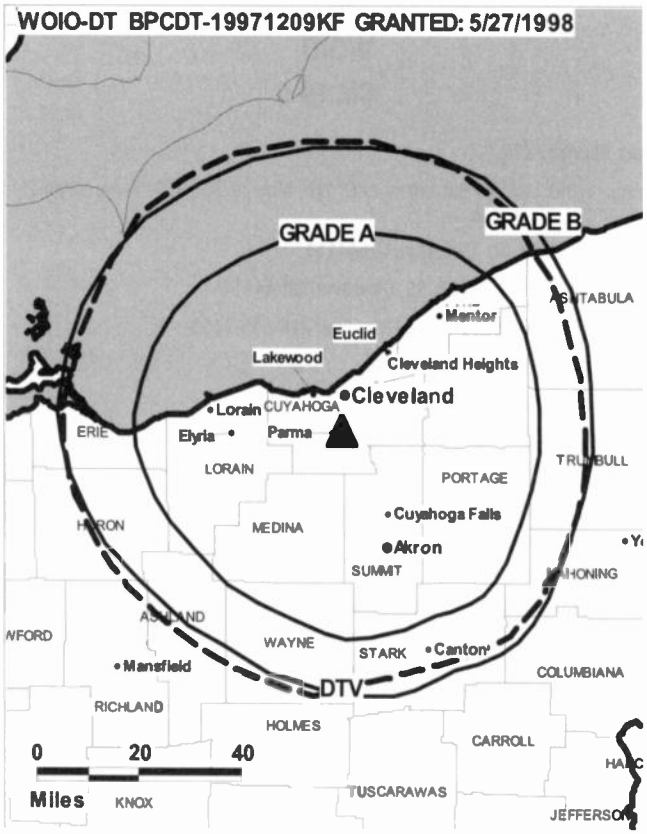

© 2008 Warren Communications News

Rob Boenau, Marketing & Promotions Director.

Jean Niznik, Traffic Manager.

Emily Davis, Community Affairs Director.

Judy Smith, Assistant to the General Manager.

City of License: Shaker Heights. **Station DMA:** Cleveland-Akron (Canton), OH.

Rank: 17.

Nielsen Data: Not available.

WBDT
Ch. 26

Network Service: CW.

Licensee: ACME Television Licenses of Ohio LLC, 10829 Olive Blvd, Ste 202, St. Louis, MO 63141.

Studio: 2589 Corporate Pl, Miamisburg, OH 45342.

Mailing Address: 2589 Corporate Pl, Miamisburg, OH 45342.

Phone: 937-384-9226. **Fax:** 937-384-7392.

E-mail: questions@wb26tv.com; john.hannon@daytonswb.com

Web Site: http://www.daytonscw.com

Technical Facilities: Channel No. 26 (542-548 MHz). Authorized power: 5000-kw max. visual, aural. Antenna: 1145-ft above av. terrain, 1119-ft. above ground, 2014-ft. above sea level.

Latitude	39°	43'	28"
Longitude	84°	15'	18"

Transmitter: 2675 Dayton Rd., 0.15-mi. W of Springfield city limits.

Note: Latitude and longitude coordinates shown are based on the North American Datum of 1927 (NAD 27) as currently required by the Mass Media Bureau of the FCC.

Satellite Earth Stations: Transmitter Comark; Scientific-Atlanta, 6-meter Ku-band; Harris, 10-meter C-band; Drake receivers.

News Service: AP.

Ownership: ACME Communications Inc. (Group Owner).

Began Operation: September 21, 1980.

Represented (legal): Miller & Fields.

Represented (engineering): R. L. Purcell.

Personnel:

Stan Gill, Vice President & General Manager.

John Hannon, General Sales Manager.

Dan Marchese, Local Sales Manager.

Melanie Simon, National Sales Manager.

Al Schmidt, Chief Engineer.

Bonnie Meyers, Business Manager.

Gregg Abbott, Programming Director.

Brian Mercer, Marketing & Research Director.

Mike Shearer, Production Director.

Shasta Niles, Creative Services Director.

Reggie Stone, Traffic Manager.

City of License: Springfield. **Station DMA:** Dayton, OH. **Rank:** 62.

WBDT BPCT-19990805AAA GRANTED: 8/2/2000

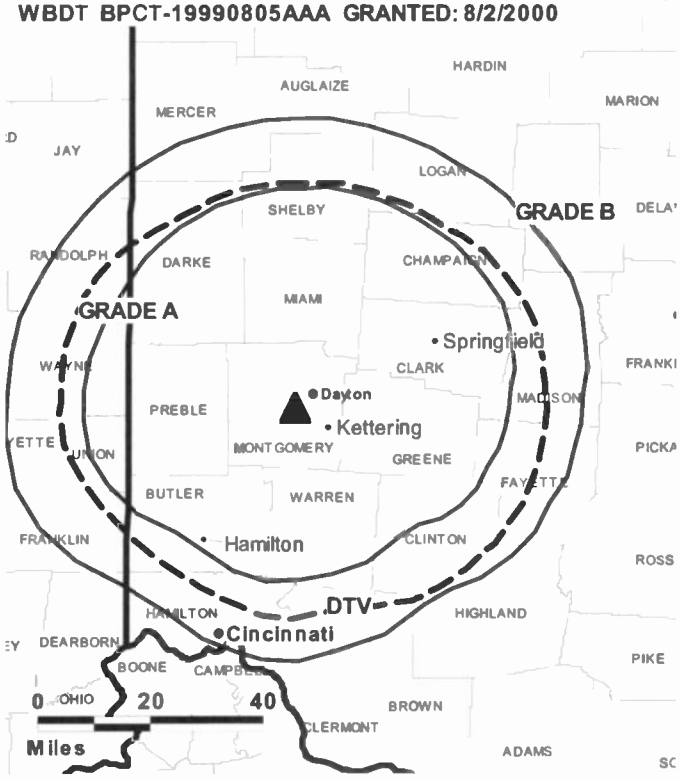

© 2008 Warren Communications News

Circulation © 2007 Nielsen. Coverage based on Nielsen study.

GrandTotal	Cable TV Households	Non-cable TV Households	Total TV Households
Estimated Station Totals *	358,850	285,740	644,590
Average Weekly Circulation (2007)	91,991	76,879	168,870
Average Daily Circulation (2007)			59,599

Station DMA Total	Cable TV Households	Non-cable TV Households	Total TV Households
Estimated Station Totals *	336,320	176,800	513,120
Average Weekly Circulation (2007)	89,672	66,816	156,488
Average Daily Circulation (2007)			56,873

Other DMA Total	Cable TV Households	Non-cable TV Households	Total TV Households
Estimated Station Totals *	22,530	108,940	131,470
Average Weekly Circulation (2007)	2,319	10,063	12,382
Average Daily Circulation (2007)			2,726

*Estimated station totals are sums of the Nielsen TV and Cable TV household estimates for each county in which the station registers viewing of more than 5% as per the Nielsen Survey Methods.

WBDT-DT
Ch. 18

Network Service: CW.

Licensee: ACME Television Licenses of Ohio LLC, 10829 Olive Blvd, Ste 202, St. Louis, MO 63141.

Dayton's WB: 2589 Corporate Pl, Miamisburg, OH 45342.

Mailing Address: 2589 Corporate Pl, Miamisburg, OH 45342.

Phone: 937-384-9226. **Fax:** 937-384-7392.

E-mail: questions@wb26tv.com; john.hannon@daytonswb.com

Web Site: http://www.daytonscw.com

Technical Facilities: Channel No. 18 (494-500 MHz). Authorized power: 35-kw max. visual, aural. Antenna: 954-ft above av. terrain, 927-ft. above ground, 1823-ft. above sea level.

Latitude	39°	43'	28"
Longitude	84°	15'	18"

Note: Latitude and longitude coordinates shown are based on the North American Datum of 1927 (NAD 27) as currently required by the Mass Media Bureau of the FCC.

Ownership: ACME Communications Inc. (Group Owner).

Began Operation: March 15, 2003. Standard Definition.

Personnel:

Stan Gill, Vice President & General Manager.

John Hannon, General Sales Manager.

Dan Marchese, Local Sales Manager.

Melanie Simon, National Sales Manager.

Al Schmidt, Chief Engineer.

Bonnie Meyers, Business Manager.

Greg Abbott, Programming Director.

Brian Mercer, Marketing & Research Director.

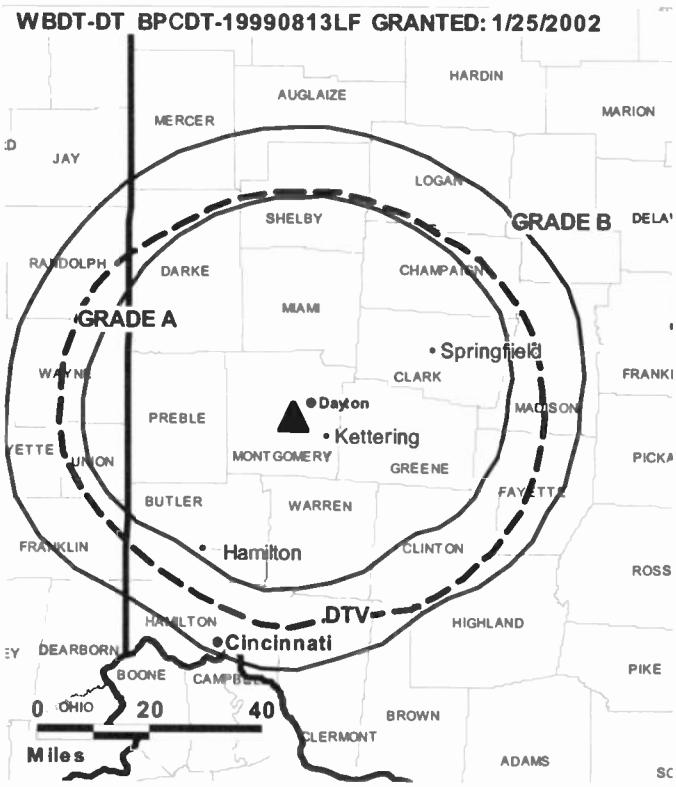

© 2008 Warren Communications News

Mike Shearer, Production Director.

Shasta Niles, Creative Services Director.

Reggie Stone, Traffic Manager.

City of License: Springfield. **Station DMA:** Dayton, OH. **Rank:** 62.

Nielsen Data: Not available.

WTOV-DT
Ch. 57

Network Service: NBC.

Licensee: WTOV Inc., 6205 Peachtree Dunwoody Rd., Atlanta, GA 30328.

Studio: 9 Red Donley Plaza, Steubenville, OH 43952.

Sales Office: Riley Bldg., 14th & Chapline Sts., 6th Floor, Wheeling, WV 26003.

Mailing Address: PO Box 9999, Steubenville, OH 43952-6799.

Phone: 740-282-9999; 740-282-0911. **Fax:** 740-282-0439.

E-mail: tmccoy@wtov.com

Web Site: http://www.wtov9.com

Technical Facilities: Channel No. 57 (728-734 MHz). Authorized power: 485-kw max. visual, aural. Antenna: 856-ft above av. terrain, 801-ft. above ground, 1896-ft. above sea level.

Latitude	40°	20'	33"
Longitude	80°	37'	14"

Note: Latitude and longitude coordinates shown are based on the North American Datum of 1927 (NAD 27) as currently required by the Mass Media Bureau of the FCC.

Ownership: Cox Enterprises Inc. (Group Owner).

Began Operation: November 26, 2002.

Represented (legal): Dow Lohnes PLLC.

Represented (sales): TeleRep Inc.

Personnel:

Tim McCoy, Vice President & General Manager.

Michael Seachman, Operations Manager.

Tom Pleva, Local Sales Manager.

Vern Schofield, Regional Sales.

Melissa Knollinger-O'Connor, News Director.

Len Smith, Chief Engineer.

Don Fogle, Assistant Chief Engineer.

Chuck Robinson, Controller.

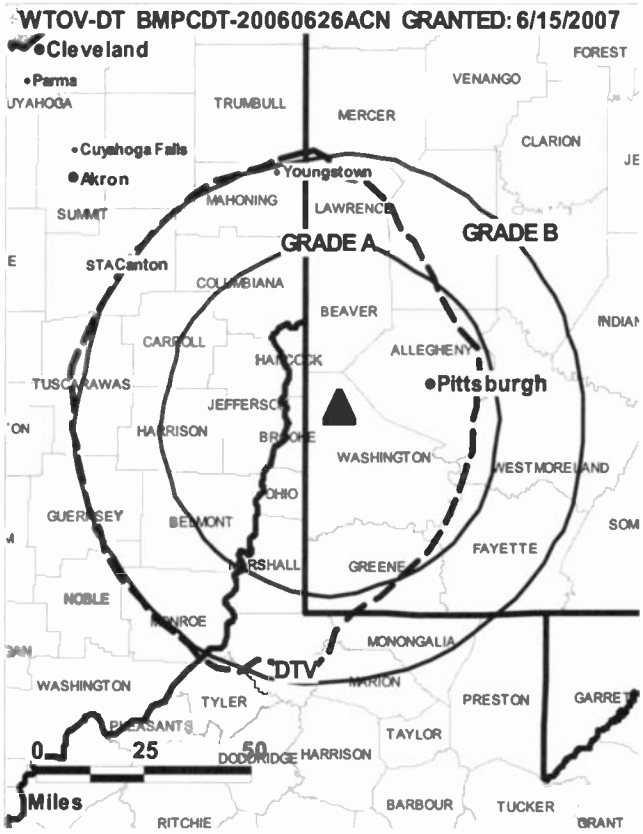

© 2008 Warren Communications News

William Seifert, Promotion & Marketing Director.

Michelle Lehita, Traffic Coordinator.

Mary Sue Gallabrese, Human Resources Administrator.

City of License: Steubenville. **Station DMA:** Wheeling, WV-Steubenville, OH.

Rank: 159.

Nielsen Data: Not available.

WTOV-TV
Ch. 9

Network Service: NBC.

Licensee: WTOV Inc., 6205 Peachtree Dunwoody Rd., Atlanta, GA 30328.

Studio: 9 Red Donley Plaza, Steubenville, OH 43952.

Sales Office: Riley Bldg., 14th & Chapline Sts., 6th Floor, Wheeling, WV 26003.

Mailing Address: PO Box 9999, Steubenville, OH 43952-6799.

Phone: 740-282-9999; 740-282-0911. **Fax:** 740-282-0350.

E-mail: tmccoy@wtov.com

Web Site: http://www.wtov9.com

Technical Facilities: Channel No. 9 (186-192 MHz). Authorized power: 316-kw visual, aural. Antenna: 925-ft above av. terrain, 869-ft. above ground, 1965-ft. above sea level.

Latitude	40°	20'	33"
Longitude	80°	37'	14"

Note: Latitude and longitude coordinates shown are based on the North American Datum of 1927 (NAD 27) as currently required by the Mass Media Bureau of the FCC.

Multichannel TV Sound: Stereo only.

Satellite Earth Stations: Transmitter Harris; Prodelin, 3.5-meter C-band; Harris, 3.5-meter Ku-band; Paraclipse, 5-meter C-band; Paraclipse, Andrew receivers.

News Services: NBC News Channel, CNN Newsource, AP.

Ownership: Cox Enterprises Inc. (Group Owner).

Began Operation: December 10, 1953. Transfer of stations from WSTV Inc. and WPIT Inc. to United Printers & Publishers, later Rust Craft Greeting Cards Inc., approved by FCC November 8, 1961 (Television Digest, Vol. 17:30, 33; 2:14). Sale to Ziff Corp. by Rust Craft approved by FCC May 10, 1978 (Vol. 17:26, 27, 36; 18:20, 41). Sale to Television Station Partners (I. Martin Pompadur, et al.,) by Ziff Corp. approved by FCC January 18, 1983 (Vol. 22:30). Sale to Smith Broadcasting by Television Station Partners approved by FCC September 29, 1995 (Vol. 35:17, 41). Sale to Smith Acquisition Co. approved by FCC December 13, 1996. Sale to present owner by Smith Acquisition Co. approved by FCC September 22, 2000 (Vol. 40:29).

Represented (sales): TeleRep Inc.

Represented (legal): Dow Lohnes PLLC.

Personnel:

Tim McCoy, Vice President & General Manager.

Michael Seachman, Operations Manager.

Tom Pleva, Local Sales Manager.

Vern Schofield, Regional Sales Manager.

Melissa Knollinger-O'Connor, News Director.

Len Smith, Chief Engineer.

Don Fogle, Assistant Chief Engineer.

Chuck Robinson, Controller.

William Seifert, Promotion & Marketing Director.

Michelle Lahita, Traffic Coordinator.

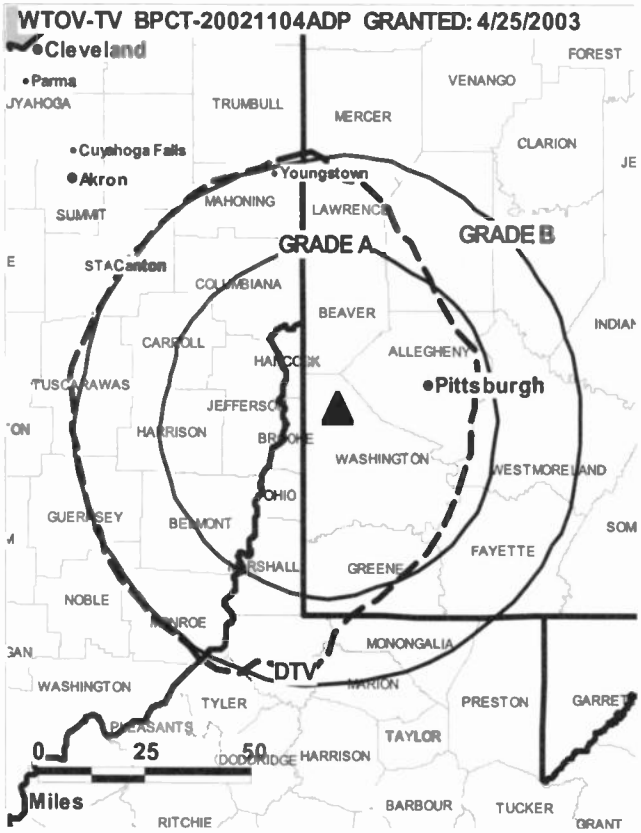

© 2008 Warren Communications News

Mary Sue Gallabrese, Human Resources Administrator.

City of License: Steubenville. **Station DMA:** Wheeling, WV-Steubenville, OH.

Rank: 159.

Circulation © 2007 Nielsen. Coverage based on Nielsen study.

GrandTotal	Cable TV Households	Non-cable TV Households	Total TV Households
Estimated Station Totals *	216,810	87,750	304,560
Average Weekly Circulation (2007)	103,056	29,595	132,651
Average Daily Circulation (2007)			80,391

Station DMA Total	Cable TV Households	Non-cable TV Households	Total TV Households
Estimated Station Totals *	102,610	33,780	136,390
Average Weekly Circulation (2007)	81,328	19,455	100,783
Average Daily Circulation (2007)			66,321

Other DMA Total	Cable TV Households	Non-cable TV Households	Total TV Households
Estimated Station Totals *	114,200	53,970	168,170
Average Weekly Circulation (2007)	21,728	10,140	31,868
Average Daily Circulation (2007)			14,070

*Estimated station totals are sums of the Nielsen TV and Cable TV household estimates for each county in which the station registers viewing of more than 5% as per the Nielsen Survey Methods.

WLMB

Ch. 40

Network Service: IND.

Licensee: Dominion Broadcasting Inc., PO Box 908, 26693 Eckel Rd., Perrysburg, OH 43552.

Studio: 26693 Eckel Rd., Perrysburg, OH 43551.

Mailing Address: PO Box 908, Perrysburg, OH 43552.

Phone: 419-874-8862; 800-218-5740. **Fax:** 419-874-8867.

E-mail: wlmb@glasscity.net; info@wlmb.com

Web Site: http://www.wlmb.com

Technical Facilities: Channel No. 40 (626-632 MHz). Authorized power: 4170-kw max. visual, aural. Antenna: 571-ft above av. terrain, 571-ft. above ground, 1309-ft. above sea level.

Latitude	41°	44'	41"
Longitude	84°	01'	06"

Transmitter: 0.14-mi. N of Arnold Hwy. & E. Mulberry intersection.

Note: Latitude and longitude coordinates shown are based on the North American Datum of 1927 (NAD 27) as currently required by the Mass Media Bureau of the FCC.

Ownership: Dominion Broadcasting Inc. (Group Owner).

Began Operation: October 19, 1998.

Represented (legal): Wiley Rein.

Represented (engineering): du Treil, Lundin & Rackley Inc.

Personnel:

Jamey R. Schmitz, General Manager & Chief Executive Officer.

John Rankins, Sales Manager.

Wayne Fast, Chief Engineer.

Brooke Myerhold, Program & Traffic Director.

Aaron Darr, Director of Production & Executive Producer.

Cherie Pingle, Office Manager.

Tyler Hartford, Outreach & Special Events.

City of License: Toledo. **Station DMA:** Toledo, OH. **Rank:** 72.

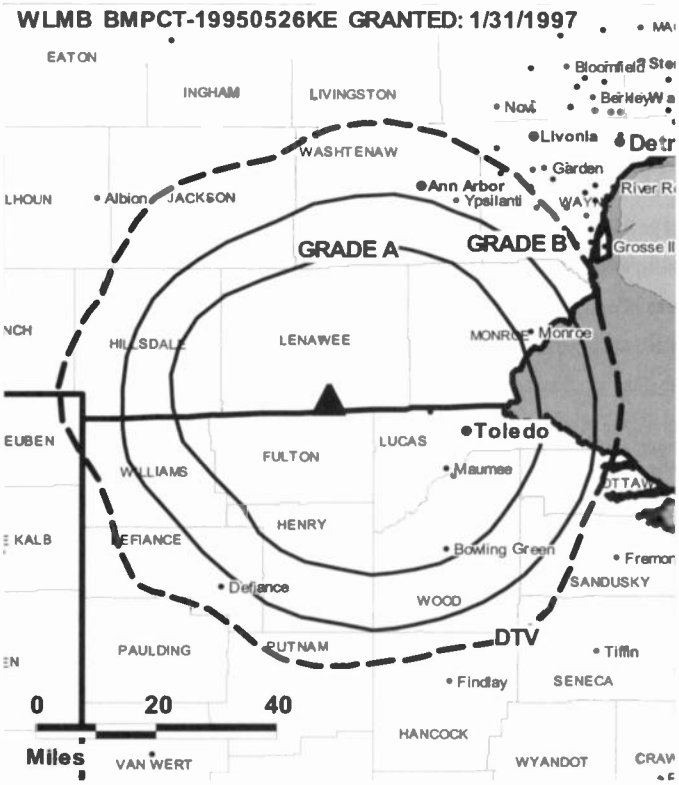

© 2008 Warren Communications News

Circulation © 2007 Nielsen. Coverage based on Nielsen study.

GrandTotal	Cable TV Households	Non-cable TV Households	Total TV Households
Estimated Station Totals *	255,500	149,010	404,510
Average Weekly Circulation (2007)	23,836	15,916	39,752
Average Daily Circulation (2007)			11,137

Station DMA Total	Cable TV Households	Non-cable TV Households	Total TV Households
Estimated Station Totals *	221,690	111,390	333,080
Average Weekly Circulation (2007)	16,964	11,563	28,527
Average Daily Circulation (2007)			8,052

Other DMA Total	Cable TV Households	Non-cable TV Households	Total TV Households
Estimated Station Totals *	33,810	37,620	71,430
Average Weekly Circulation (2007)	6,872	4,353	11,225
Average Daily Circulation (2007)			3,085

*Estimated station totals are sums of the Nielsen TV and Cable TV household estimates for each county in which the station registers viewing of more than 5% as per the Nielsen Survey Methods.

WLMB-DT
Ch. 5

Network Service: IND.

Licensee: Dominion Broadcasting Inc., PO Box 908, 26693 Eckel Rd., Perrysburg, OH 43552.

Studio: 26693 Eckel Rd., Perrysburg, OH 43551.

Mailing Address: PO Box 908, Perrysburg, OH 43552.

Phone: 419-874-8862; 800-218-5740. **Fax:** 419-874-8872.

E-mail: wlmb@glasscity.net; info@wlmb.com

Web Site: http://www.wlmb.com

Technical Facilities: Channel No. 5 (76-82 MHz). Authorized power: 10-kw visual, aural. Antenna: 509-ft above av. terrain, 512-ft. above ground, 1247-ft. above sea level.

Latitude	41°	44'	41"
Longitude	84°	01'	06"

Note: Latitude and longitude coordinates shown are based on the North American Datum of 1927 (NAD 27) as currently required by the Mass Media Bureau of the FCC.

Ownership: Dominion Broadcasting Inc. (Group Owner).

Began Operation: May 2, 2002.

Represented (legal): Wiley Rein.

Represented (engineering): du Treil, Lundin & Rackley Inc.

Personnel:

Jamey R. Schmitz, General Manager & Chief Executive Officer.

John Rankins, Sales Manager.

Wayne Fast, Chief Engineer.

Brooke Myerhold, Program & Traffic Director.

Aaron Darr, Director of Production & Executive Producer.

WLMB-DT BPCDT-19991027ADB GRANTED: 9/22/2003

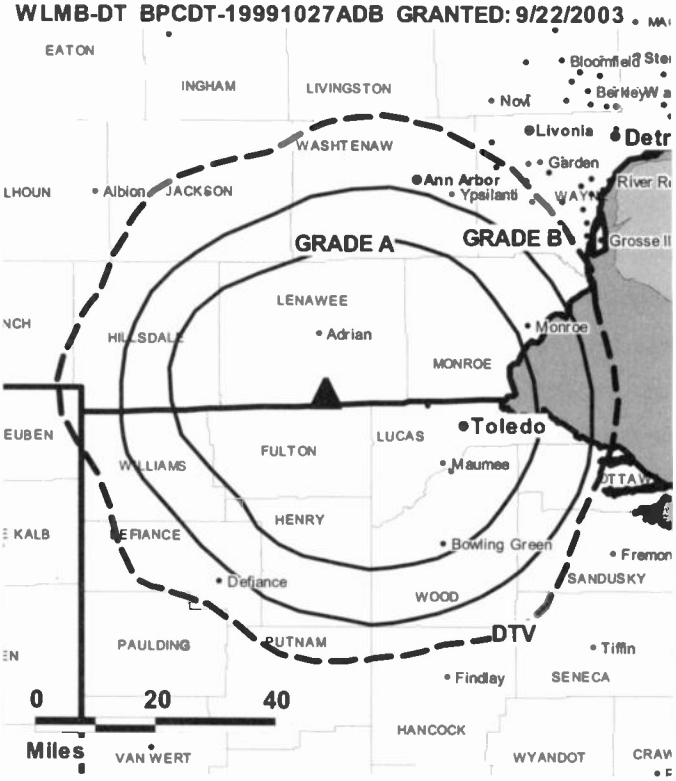

© 2008 Warren Communications News

Cherie Pingle, Office Manager.

Tyler Hartford, Outreach & Special Events.

City of License: Toledo. **Station DMA:** Toledo, OH. **Rank:** 72.

Nielsen Data: Not available.

WNWO-DT
Ch. 49

Network Service: NBC.

Licensee: Barrington Toledo License LLC, 2500 W. Higgins Rd., Suite 880, Hoffman Estates, IL 60195.

Studio: 300 S. Byrne Rd., Toledo, OH 43615.

Mailing Address: 300 S. Byrne Rd., Toledo, OH 43615.

Phone: 419-535-0024; 216-781-3010. **Fax:** 419-535-0202.

E-mail: rlipps@nbc24.com

Web Site: http://www.nbc24.com

Technical Facilities: Channel No. 49 (680-686 MHz). Authorized power: 302.3-kw max. visual, aural. Antenna: 1334-ft above av. terrain, 1345-ft. above ground, 1924-ft. above sea level.

Latitude	41°	40'	03"
Longitude	83°	21'	22"

Transmitter: 833 N. Cousino Rd. at Arquette Rd., 5.8-mi. E of Toledo.

Note: Latitude and longitude coordinates shown are based on the North American Datum of 1927 (NAD 27) as currently required by the Mass Media Bureau of the FCC.

Ownership: Pilot Group LP (Group Owner).

Began Operation: February 8, 2001. High Definition.

Represented (sales): TeleRep Inc.

Represented (legal): Paul, Hastings, Janofsky & Walker LLP.

Personnel:

Rick Lipps, General Manager.

Bruce Bryan, General Sales Manager.

Sam Weiss, Local Sales Manager.

Kim Jakubowski, National Sales Manager.

Pat Livingston, News Director.

Harold Thompson, Chief Engineer.

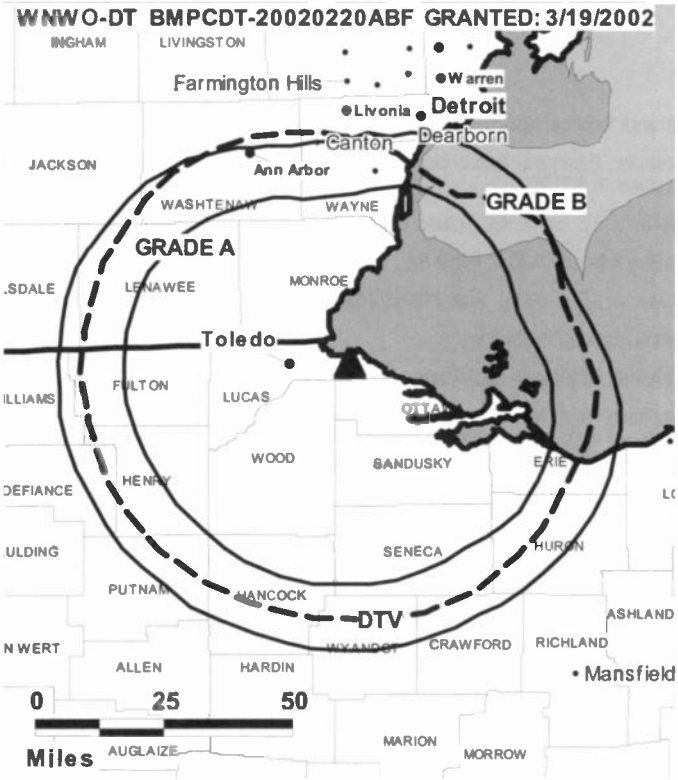

© 2008 Warren Communications News

Vickie Scott, Business Manager.

John Polling, Promotion Director.

Rachel Riffle, Traffic Manager.

City of License: Toledo. **Station DMA:** Toledo, OH. **Rank:** 72.

Nielsen Data: Not available.

WNWO-TV
Ch. 24

Network Service: NBC.

Licensee: Barrington Toledo License LLC, 2500 W. Higgins Rd., Suite 880, Hoffman Estates, IL 60195.

Studio: 300 S. Byrne Rd., Toledo, OH 43615.

Mailing Address: 300 S. Byrne Rd., Toledo, OH 43615.

Phone: 419-535-0024. **Fax:** 419-535-0202.

E-mail: rlipps@nbc24.com

Web Site: http://www.nbc24.com

Technical Facilities: Channel No. 24 (530-536 MHz). Authorized power: 4370-kw max. & 1410-kw horizontal visual, 437-kw & 141-kw horizontal aural. Antenna: 1390-ft above av. terrain, 1437-ft. above ground, 2016-ft. above sea level.

Latitude	41°	40'	03"
Longitude	83°	21'	22"

Transmitter: 833 N. Cousino Rd. at Arquette Rd., Oregon.

Note: Latitude and longitude coordinates shown are based on the North American Datum of 1927 (NAD 27) as currently required by the Mass Media Bureau of the FCC.

Multichannel TV Sound: Stereo only.

Satellite Earth Stations: Transmitter PYE; Andrew, 4.5-meter C-band; ADM, 6.1-meter C-band; Andrew, 7.3-meter C-band; Scientific-Atlanta, Avantek receivers.

News Service: AP.

Ownership: Pilot Group LP (Group Owner).

Began Operation: May 3, 1966. Sale to Toledo Television Investors LP by The First National Bank of Boston, which took control from D. H. Overmyer Telecasting Co. Inc. approved by FCC January 31, 1986. Sale to Malrite Communications Group Inc. by Toledo Television Investors LP approved by FCC August 12, 1996. Sale to Raycom Media Inc. by Malrite Communications Group Inc. approved by FCC August 13, 1998. Sale to present owner by Raycom Media Inc. approved by FCC June 13, 2006, but not yet consummated.

Represented (sales): TeleRep Inc.

Represented (sales): Petry Television Inc.

Represented (legal): Paul, Hastings, Janofsky & Walker LLP.

Personnel:

Rick Lipps, General Manager.

Bruce Bryan, General Sales Manager.

Sam Weiss, Local Sales Manager.

Kim Jakubowski, National Sales Manager.

Pat Livingston, News Director.

Harold W. Thompson, Chief Engineer.

Vickie Scott, Business Manager.

John Polling, Promotion Director.

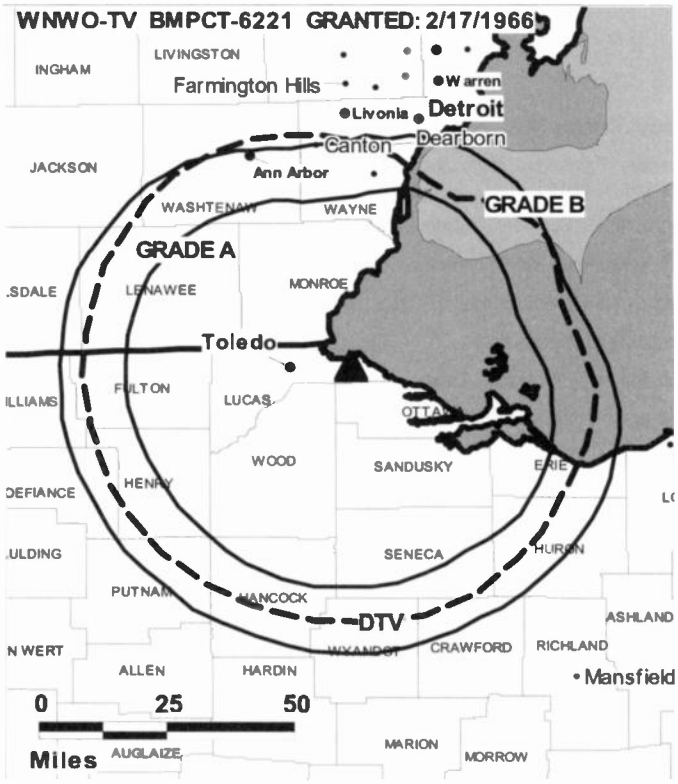

© 2008 Warren Communications News

Rachel Riffle, Traffic Manager.

City of License: Toledo. **Station DMA:** Toledo, OH. **Rank:** 72.

Circulation © 2007 Nielsen. Coverage based on Nielsen study.

GrandTotal	Cable TV Households	Non-cable TV Households	Total TV Households
Estimated Station Totals *	334,810	280,760	615,570
Average Weekly Circulation (2007)	183,881	121,812	305,693
Average Daily Circulation (2007)			124,824

Station DMA Total	Cable TV Households	Non-cable TV Households	Total TV Households
Estimated Station Totals *	257,150	168,670	425,820
Average Weekly Circulation (2007)	159,631	98,349	257,980
Average Daily Circulation (2007)			109,458

Other DMA Total	Cable TV Households	Non-cable TV Households	Total TV Households
Estimated Station Totals *	77,660	112,090	189,750
Average Weekly Circulation (2007)	24,250	23,463	47,713
Average Daily Circulation (2007)			15,366

*Estimated station totals are sums of the Nielsen TV and Cable TV household estimates for each county in which the station registers viewing of more than 5% as per the Nielsen Survey Methods.

WTOL
Ch. 11

Network Service: CBS.

Licensee: WTOL License Subsidiary LLC, 201 Monroe St., RSA Tower, 20th Floor, Montgomery, AL 36104.

Studio: 730 N. Summit St., Toledo, OH 43604-1808.

Mailing Address: 730 N. Summit St., Toledo, OH 43604-1808.

Phone: 419-248-1111. **Fax:** 419-248-1177.

E-mail: news@wtol.com

Web Site: http://www.wtol.com

Technical Facilities: Channel No. 11 (198-204 MHz). Authorized power: 316-kw visual, 38-kw aural. Antenna: 1000-ft above av. terrain, 1046-ft. above ground, 1625-ft. above sea level.

Latitude	41°	40'	22"
Longitude	83°	22'	47"

Transmitter: 7020 Cedar Point Rd., near Norden Rd., Oregon.

Note: Latitude and longitude coordinates shown are based on the North American Datum of 1927 (NAD 27) as currently required by the Mass Media Bureau of the FCC.

Multichannel TV Sound: Stereo only.

Satellite Earth Stations: Transmitter Harris; Scientific-Atlanta, 4.6-meter Ku-band; Scientific-Atlanta, 4.6-meter C-band; Scientific-Atlanta, 7-meter C-band; Scientific-Atlanta receivers.

News Services: CNN Newsource, CBS Newspath, AP.

Ownership: Raycom Media Inc. (Group Owner).

Began Operation: December 5, 1958. Sale to present owner by Cosmos Broadcasting Corp. approved by FCC January 17, 2006. Sale to Cosmos Broadcasting Corp. by Frazier Reams and associates approved by FCC March 10, 1965.

Represented (sales): Harrington Righter & Parsons Inc. (HRP).

Represented (legal): Covington & Burling.

Represented (engineering): Lohnes & Culver.

Personnel:

Bob Chirdon, Vice President & General Manager.

Steve Israel, Operations & Program Manager.

Linda Blackburn, General Sales Manager.

Greg Stehlin, Local Sales Manager.

Nancy Bright, National Sales Manager.

Mitch Jacob, News Director.

Eric Bergman, Chief Engineer.

Jim Bowe, Engineering Supervisor.

Quentin Kenney, Regional Business Manager.

Bill Stewart, Production Manager.

Bethany Moseley, Sales Research Director.

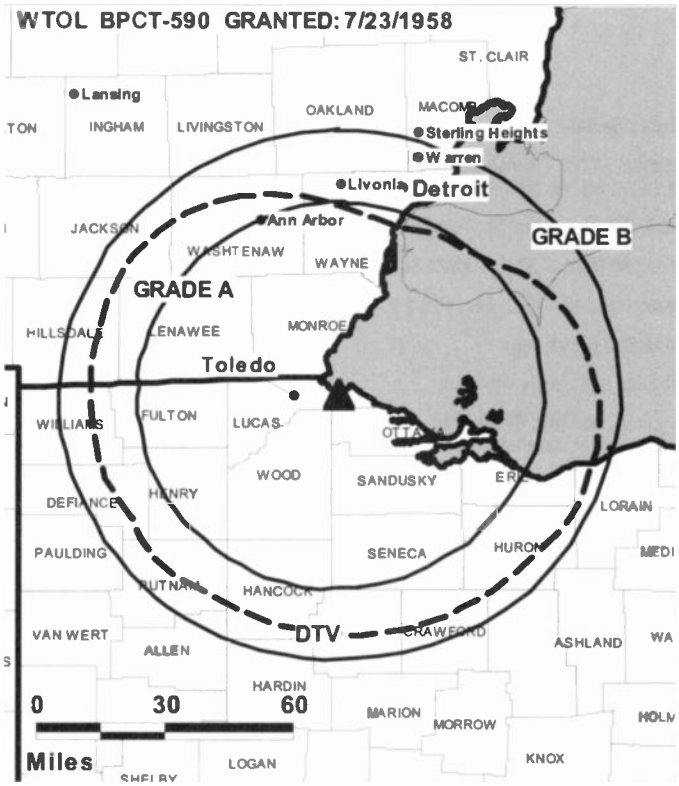

© 2008 Warren Communications News

Stephen Holt, Creative Services Director.

Mary Anne McAuley, Traffic Manager.

City of License: Toledo. **Station DMA:** Toledo, OH. **Rank:** 72.

Circulation © 2007 Nielsen. Coverage based on Nielsen study.

GrandTotal	Cable TV Households	Non-cable TV Households	Total TV Households
Estimated Station Totals *	353,340	302,760	656,100
Average Weekly Circulation (2007)	258,125	148,661	406,786
Average Daily Circulation (2007)			230,214

Station DMA Total	Cable TV Households	Non-cable TV Households	Total TV Households
Estimated Station Totals *	257,150	168,670	425,820
Average Weekly Circulation (2007)	207,883	119,929	327,812
Average Daily Circulation (2007)			190,525

Other DMA Total	Cable TV Households	Non-cable TV Households	Total TV Households
Estimated Station Totals *	96,190	134,090	230,280
Average Weekly Circulation (2007)	50,242	28,732	78,974
Average Daily Circulation (2007)			39,689

*Estimated station totals are sums of the Nielsen TV and Cable TV household estimates for each county in which the station registers viewing of more than 5% as per the Nielsen Survey Methods.

WTOL-DT

Ch. 17

Network Service: CBS.

Licensee: WTOL License Subsidiary LLC, 201 Monroe St., RSA Tower, 20th Floor, Montgomery, AL 36104.

Studio: 730 N. Summit St., Toledo, OH 43604.

Mailing Address: 730 N. Summit St., Toledo, OH 43604.

Phone: 419-248-1111. **Fax:** 419-248-1177.

E-mail: info@wtol.com

Web Site: http://www.wtol.com

Technical Facilities: Channel No. 17 (488-494 MHz). Authorized power: 735-kw max. visual, aural. Antenna: 863-ft above av. terrain, 866-ft. above ground, 1447-ft. above sea level.

Latitude	41°	40'	22"
Longitude	83°	22'	47"

Note: Latitude and longitude coordinates shown are based on the North American Datum of 1927 (NAD 27) as currently required by the Mass Media Bureau of the FCC.

News Services: AP, CNN Newsource, CBS Newspath.

Ownership: Raycom Media Inc. (Group Owner).

Began Operation: April 29, 2002. Standard and High Definition.

Represented (legal): Covington & Burling.

Personnel:

Bob Chirdon, Vice President & General Manager.

Steve Israel, Operations & Program Manager.

Linda Blackburn, General Sales Manager.

Greg Stehlin, Local Sales Manager.

Nancy Bright, National Sales Manager.

Mitch Jacob, News Director.

Eric Bergman, Chief Engineer.

Jim Bowe, Engineering Supervisor.

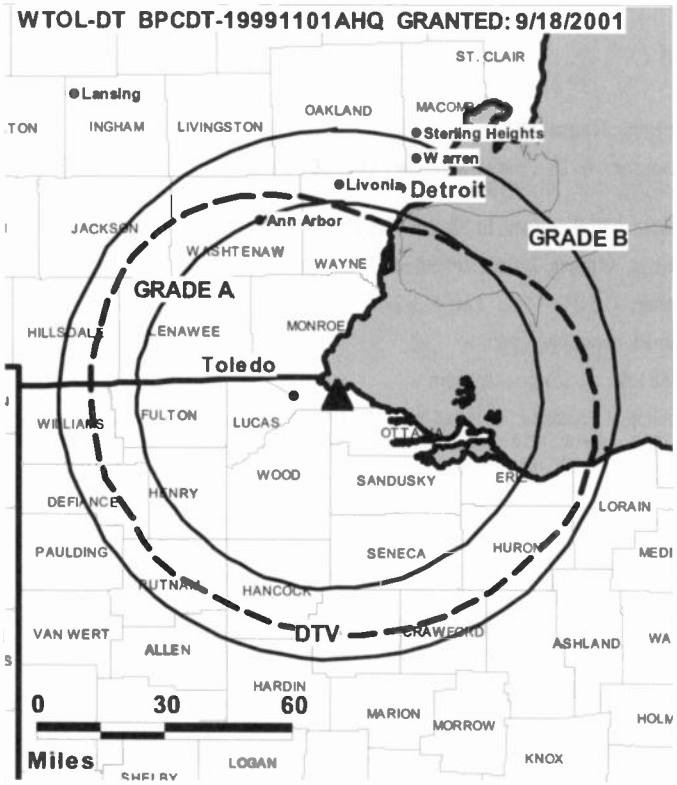

© 2008 Warren Communications News

Quentin Kenney, Regional Business Manager.

Bill Stewart, Production Manager.

Bethany Moseley, Sales Research Director.

Stephen Holt, Creative Services Director.

Mary Anne McAuley, Traffic Manager.

City of License: Toledo. **Station DMA:** Toledo, OH. **Rank:** 72.

Nielsen Data: Not available.

WTVG
Ch. 13

Network Service: ABC.

Licensee: WTVG Inc., 77 W. 66th St., 16th Floor, c/o John W. Zucker, New York, NY 10023-6298.

Studio: 4247 Dorr St., Toledo, OH 43607.

Mailing Address: 4247 Dorr St., Toledo, OH 43607.

Phone: 419-531-1313; 419-534-3858. **Fax:** 419-531-1399.

E-mail: wtvg.webmaster@abc.com

Web Site: http://www.13abc.com

Technical Facilities: Channel No. 13 (210-216 MHz). Authorized power: 316-kw visual, aural. Antenna: 1002-ft above av. terrain, 1012-ft. above ground, 1953-ft. above sea level.

Latitude	41°	41'	000"
Longitude	83°	24'	49"

Transmitter: 1701 N. Stadium Rd., Oregon, OH, 7-mi. NNE of Toledo.

Note: Latitude and longitude coordinates shown are based on the North American Datum of 1927 (NAD 27) as currently required by the Mass Media Bureau of the FCC.

Multichannel TV Sound: Stereo only.

Satellite Earth Stations: Transmitter RCA; Harris, 3-meter; Scientific-Atlanta, 4.6-meter; Scientific-Atlanta, 5-meter; Harris, 6.8-meter; Scientific-Atlanta, 7-meter; Scientific-Atlanta, Microwave Assoc., Harris receivers.

News Services: CNN Newsource, AP.

Ownership: Disney Enterprises Inc. (Group Owner).

Began Operation: July 21, 1948.

Represented (sales): ABC-TV Network Sales.

Represented (legal): Latham & Watkins.

Represented (engineering): Denny & Associates PC.

Personnel:

David L. Zamichow, President & General Manager.

Barbara Vaughn, Vice President & Chief Financial Officer.

Tami Rost, Program & Operations Manager.

Mary Gerken, Director of Sales.

Bob Silver, Local Sales Manager.

Brian Trauring, News Director.

Barry Gries, Chief Engineer.

Matt Black, Production Manager.

Kevin Bryer, Traffic Manager.

Earnestine Weathers, Community Affairs Director.

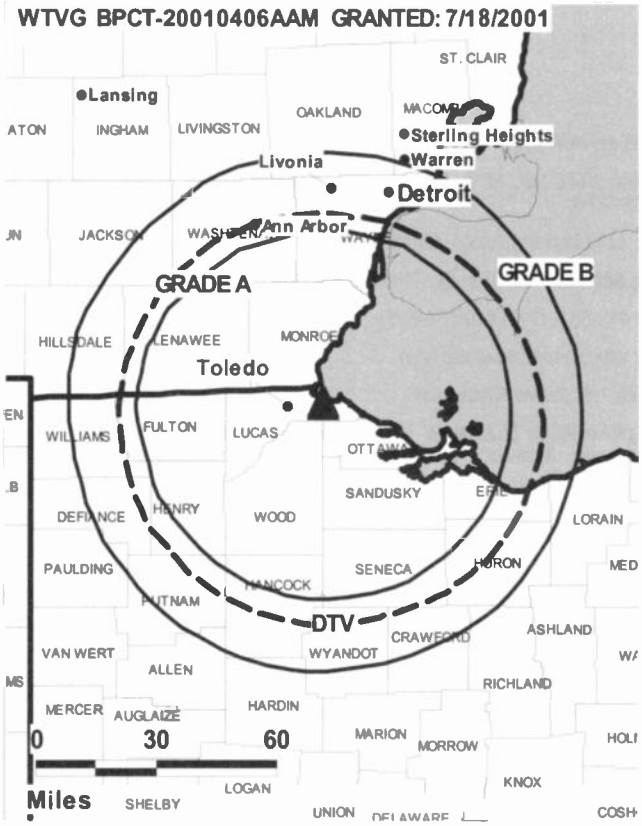

© 2008 Warren Communications News

City of License: Toledo. **Station DMA:** Toledo, OH. **Rank:** 72.

Circulation © 2007 Nielsen. Coverage based on Nielsen study.

GrandTotal	Cable TV Households	Non-cable TV Households	Total TV Households
Estimated Station Totals *	391,860	307,380	699,240
Average Weekly Circulation (2007)	241,118	145,214	386,332
Average Daily Circulation (2007)			200,359

Station DMA Total	Cable TV Households	Non-cable TV Households	Total TV Households
Estimated Station Totals *	257,150	168,670	425,820
Average Weekly Circulation (2007)	190,736	118,386	309,122
Average Daily Circulation (2007)			168,050

Other DMA Total	Cable TV Households	Non-cable TV Households	Total TV Households
Estimated Station Totals *	134,710	138,710	273,420
Average Weekly Circulation (2007)	50,382	26,828	77,210
Average Daily Circulation (2007)			32,309

*Estimated station totals are sums of the Nielsen TV and Cable TV household estimates for each county in which the station registers viewing of more than 5% as per the Nielsen Survey Methods.

WTVG-DT
Ch. 19

Network Service: ABC.

Licensee: WTVG Inc., 77 W. 66th St., 16th Floor, c/o John W. Zucker, New York, NY 10023-6298.

Studio: 4247 Dorr St., Toledo, Oh 43607.

Mailing Address: 4247 Dorr St., Toledo, OH 43607.

Phone: 419-531-1313; 419-534-3858. **Fax:** 419-531-1399.

E-mail: wtvg.webmaster@abc.com

Web Site: http://www.13abc.com

Technical Facilities: Channel No. 19 (500-506 MHz). Authorized power: 795-kw max. visual, aural. Antenna: 727-ft above av. terrain, 737-ft. above ground, 1317-ft. above sea level.

Latitude	41°	41'	00"
Longitude	83°	24'	49"

Note: Latitude and longitude coordinates shown are based on the North American Datum of 1927 (NAD 27) as currently required by the Mass Media Bureau of the FCC.

Ownership: Disney Enterprises Inc. (Group Owner).

Began Operation: September 19, 2002. Standard and High Definition.

Personnel:

David Zamichow, President & General Manager.

Barbara Vaughn, Vice President & Chief Financial Officer.

Tami Rost, Program & Operations Manager.

Mary Gerken, Director of Sales.

Bob Silver, Local Sales Manager.

Brian Trauring, News Director.

Barry Gries, Chief Engineer.

Matt Black, Production Manager.

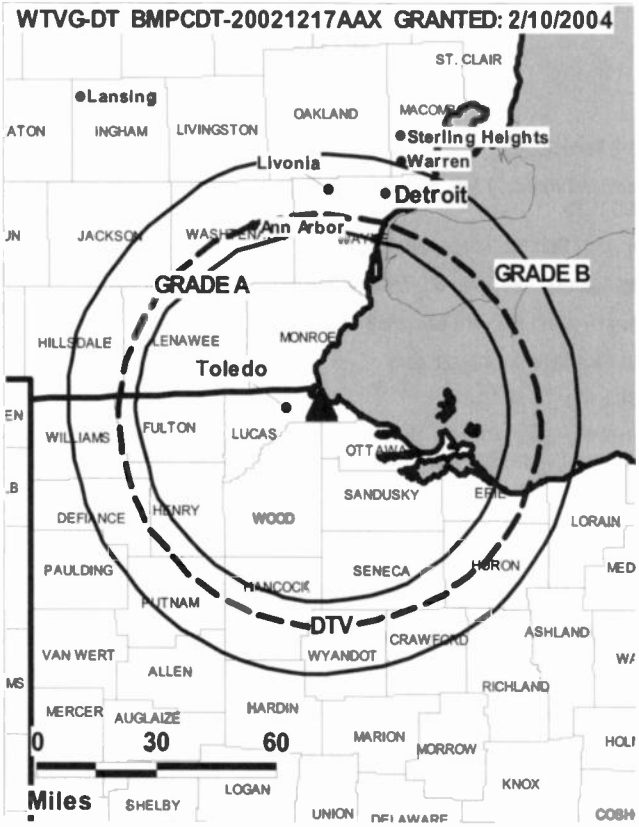

© 2008 Warren Communications News

Kevin Bryer, Traffic Manager.

Earnestine Weathers, Community Affairs Director.

City of License: Toledo. **Station DMA:** Toledo, OH. **Rank:** 72.

Nielsen Data: Not available.

WUPW
Ch. 36

Network Service: FOX.

Licensee: WUPW Broadcasting LLC, 4 Richmond Square, Suite 200, Providence, RI 02906.

Studio: Four Seagate, Toledo, OH 43604.

Mailing Address: Four Seagate, Toledo, OH 43604.

Phone: 419-244-3600. **Fax:** 419-244-8842.

E-mail: rmaselli@foxtoledo.com

Web Site: http://www.foxtoledo.com

Technical Facilities: Channel No. 36 (602-608 MHz). Authorized power: 2040-kw max. & 1033-kw horizontal visual, 206-kw & 103-kw horizontal aural. Antenna: 1220-ft above av. terrain, 1253-ft. above ground, 1849-ft. above sea level.

Latitude	41°	39'	21"
Longitude	83°	26'	40"

Transmitter: 1.7-mi. E of Toledo.

Note: Latitude and longitude coordinates shown are based on the North American Datum of 1927 (NAD 27) as currently required by the Mass Media Bureau of the FCC.

Multichannel TV Sound: Stereo only.

Satellite Earth Stations: Transmitter RCA; AFC, 3.6-meter Ku-band; AFC, 3.6-meter C-band; Agile Omni, 4.5-meter Ku & C-band; AFC, 7-meter C-band; Microdyne, M/A-Com, DH Satellite receivers.

Ownership: LIN TV Corp. (Group Owner).

Began Operation: September 22, 1985.

Represented (sales): Blair Television.

Represented (legal): Covington & Burling.

Represented (engineering): du Treil, Lundin & Rackley Inc.

Personnel:

Ray Maselli, President & General Manager.

Gary Yoder, General Sales Manager.

Brian Lorenzen, Local Sales Manager.

Steve Crum, Chief Engineer & Operations Manager.

Karla Schwanke, Business Manager.

Cathy Stoner, Program Director.

Dave Skorupski, Promotion Director.

Tom Ovacek, Production & Creative Services Director.

Kim Everts, Traffic Manager.

City of License: Toledo. **Station DMA:** Toledo, OH. **Rank:** 72.

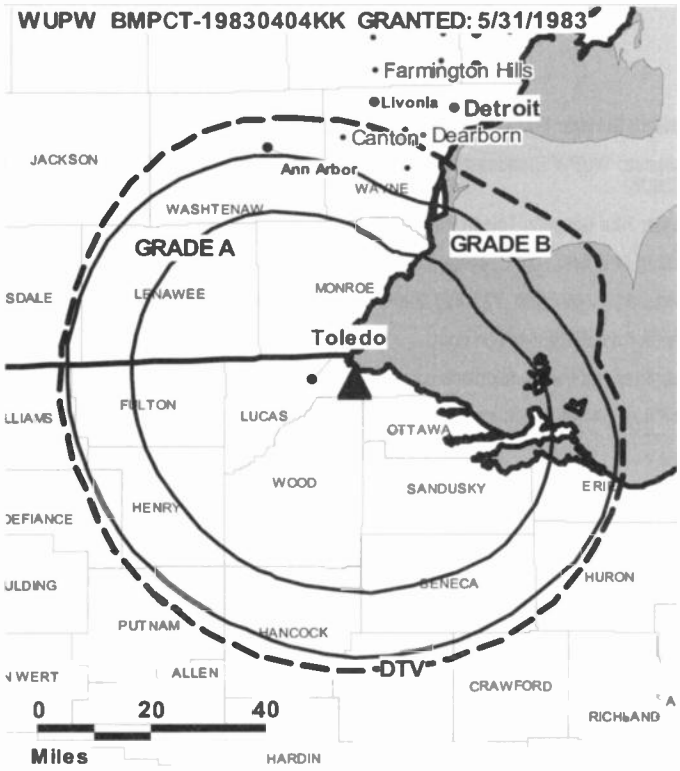

© 2008 Warren Communications News

Circulation © 2007 Nielsen. Coverage based on Nielsen study.

GrandTotal	Cable TV Households	Non-cable TV Households	Total TV Households
Estimated Station Totals *	328,960	283,530	612,490
Average Weekly Circulation (2007)	165,885	117,097	282,982
Average Daily Circulation (2007)			105,562

Station DMA Total	Cable TV Households	Non-cable TV Households	Total TV Households
Estimated Station Totals *	257,150	168,670	425,820
Average Weekly Circulation (2007)	140,947	93,934	234,881
Average Daily Circulation (2007)			88,281

Other DMA Total	Cable TV Households	Non-cable TV Households	Total TV Households
Estimated Station Totals *	71,810	114,860	186,670
Average Weekly Circulation (2007)	24,938	23,163	48,101
Average Daily Circulation (2007)			17,281

*Estimated station totals are sums of the Nielsen TV and Cable TV household estimates for each county in which the station registers viewing of more than 5% as per the Nielsen Survey Methods.

WUPW-DT
Ch. 46

Network Service: FOX.

Licensee: WUPW Broadcasting LLC, 4 Richmond Square, Suite 200, Providence, RI 02906.

Studio: Four Seagate, Toledo, OH 43604.

Mailing Address: Four Seagate, Toledo, OH 43604.

Phone: 419-244-3600; 727-821-7900. **Fax:** 419-244-8842.

E-mail: rmaselli@foxtoledo.com

Web Site: http://www.foxtoledo.com

Technical Facilities: Channel No. 46 (662-668 MHz). Authorized power: 110-kw max. visual, aural. Antenna: 1168-ft above av. terrain, 1168-ft. above ground, 1765-ft. above sea level.

Latitude	41°	39'	22"
Longitude	83°	26'	41"

Note: Latitude and longitude coordinates shown are based on the North American Datum of 1927 (NAD 27) as currently required by the Mass Media Bureau of the FCC.

Ownership: LIN TV Corp. (Group Owner).

Began Operation: Station operating; no on-air date

Represented (sales): Blair Television.

Personnel:

Ray Maselli, President & General Manager.

Gary Yoder, General Sales Manager.

Brian Lorenzen, Local Sales Manager.

Steve Crum, Chief Engineer & Operations Manager.

Karla Schwanke, Business Manager.

Cathy Stoner, Program Director.

Dave Skorupski, Promotion Director.

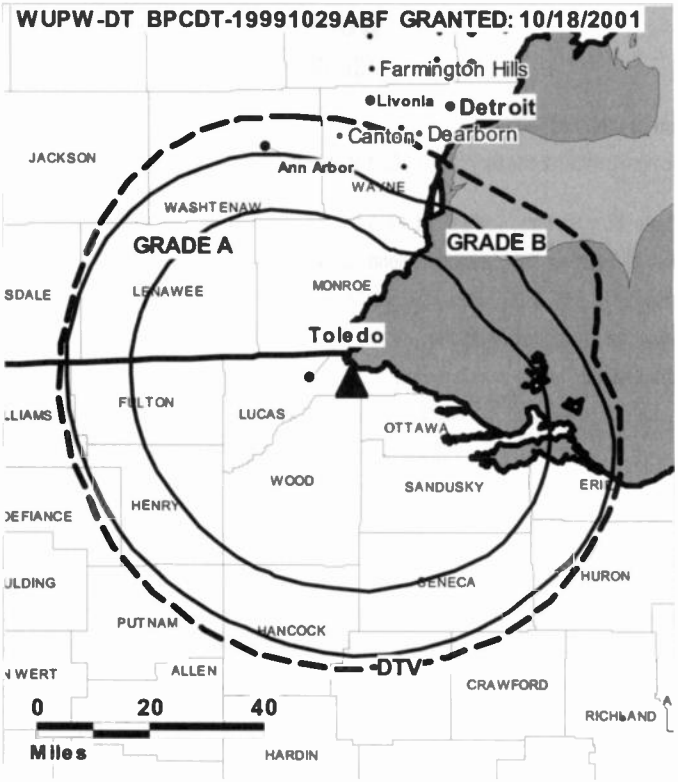

© 2008 Warren Communications News

Tom Ovacek, Production & Creative Services Director.

Kim Everts, Traffic Manager.

City of License: Toledo. **Station OMA:** Toledo, OH. **Rank:** 72.

Nielsen Data: Not available.

WFMJ-DT
Ch. 20

Network Service: CW, NBC.

Grantee: WFMJ Television Inc., 101 W. Boardman St., Youngstown, OH 44503.

Studio: 101 W. Boardman St., Youngstown, OH 44503.

Mailing Address: 101 W. Boardman St., Youngstown, OH 44503.

Phone: 330-744-8611; 888-769-2473. **Fax:** 330-744-3402.

E-mail: jgrdi@wfmj.com

Web Site: http://www.wfmj.com/

Technical Facilities: Channel No. 20 (506-512 MHz). Authorized power: 460-kw max. visual, aural. Antenna: 966-ft above av. terrain, 988-ft. above ground, 2021-ft. above sea level.

Latitude	41°	04'	48"
Longitude	80°	38'	25"

Note: Latitude and longitude coordinates shown are based on the North American Datum of 1927 (NAD 27) as currently required by the Mass Media Bureau of the FCC.

Ownership: NPM Inc. (Group Owner).

Began Operation: Station operating under Special Temporary Authority at 200-kw max. visual; no on-air date

Represented (sales): Blair Television.

Personnel:

Betty H. Brown Jagnow, President.

John Grdic, General Manager, Station Manager & Program Director.

Jack Grdic, Local & Regional Sales Manager.

Kathy Brickman, National Sales Manager.

Mona Alexander, News Director.

Bob Flis, Chief Engineer.

Jim Brent, Controller.

Jack Stevenson, Marketing Director.

Joe Romano, Promotion Director.

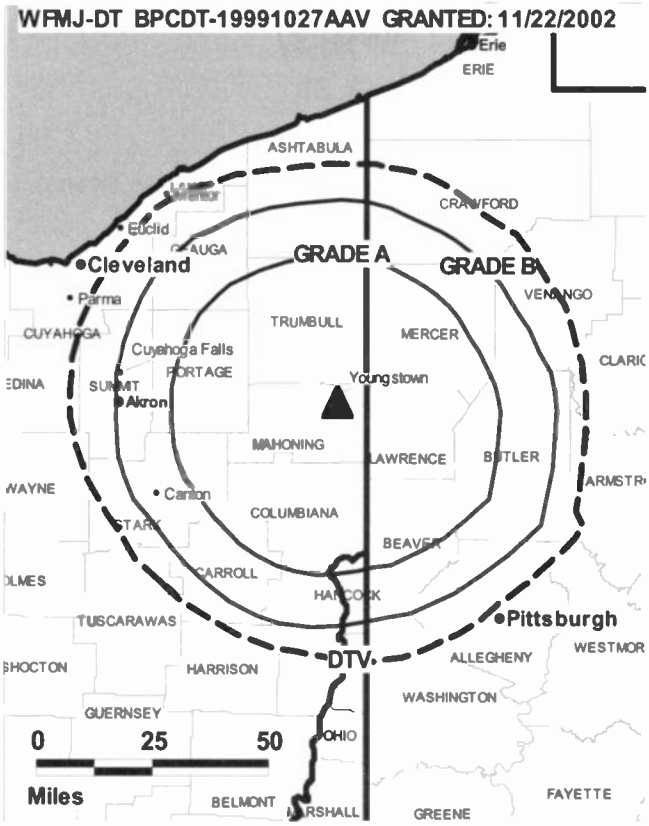

© 2008 Warren Communications News

JoLynn Mullally, Production Manager.

Amy Williams, Traffic Manager.

Cindy Fularz, Human Resources Director.

Carl Bryant, Community Relations Director.

City of License: Youngstown. **Station DMA:** Youngstown, OH. **Rank:** 106.

Nielsen Data: Not available.

WFMJ-TV
Ch. 21

Network Service: NBC.

Licensee: WFMJ Television Inc., 101 W. Boardman St., Youngstown, OH 44503.

Studio: 101 W. Boardman St., Youngstown, OH 44503.

Mailing Address: 101 W. Boardman St., Youngstown, OH 44503.

Phone: 330-744-8611. **Fax:** 330-744-3402.

E-mail: jgrdi@wfmj.com

Web Site: http://www.wfmj.com/

Technical Facilities: Channel No. 21 (512-518 MHz). Authorized power: 3720-kw max. & 955-kw horizontal visual, 375-kw & 97.7-kw horizontal aural. Antenna: 991-ft above av. terrain, 1021-ft. above ground, 2054-ft. above sea level.

Latitude	41°	04'	48"
Longitude	80°	38'	24"

Holds CP for change to 2777-kw max. visual, 968-ft above av. terrain, 988-ft. above ground, 2021-ft. above sea level; lat. 41° 04' 48", long. 80° 38' 25", BPCT-20060516ABT.

Note: Latitude and longitude coordinates shown are based on the North American Datum of 1927 (NAD 27) as currently required by the Mass Media Bureau of the FCC.

Satellite Earth Stations: Transmitter RCA; Comtech, 5-meter C-band; Comtech, 6-meter Ku-band.

Ownership: NPM Inc. (Group Owner).

Began Operation: March 8, 1953. Began operation February 8, 1952 on Channel 73. Sale by Polan Industries of CP and equipment for Ch. 21 to WFMJ-TV approved by FCC May 5, 1954 (Television Digest, Vol. 10:19). Began operation on Ch. 21 August 7, 1954. Transfer of control to present owner from Vindicator Printing Co. approved by FCC December 31, 1992.

Represented (sales): Blair Television.

Represented (legal): Pillsbury Winthrop Shaw Pittman LLP.

Represented (engineering): Carl E. Smith Consulting Engineers.

Personnel:

Betty H. Brown Jagnow, President.

John A. Grdic, General Manager, Station Manager & Program Director.

Jack Grdic, Local & Regional Sales Manager.

Kathie Brickman, National Sales Manager.

Mona Alexander, News Director.

Bob Flis, Chief Engineer.

Jim Brent, Controller.

Jack Stevenson, Marketing Director.

Joe Romano, Promotion Director.

JoLynn Mullally, Production Manager.

Amy Williams, Traffic Manager.

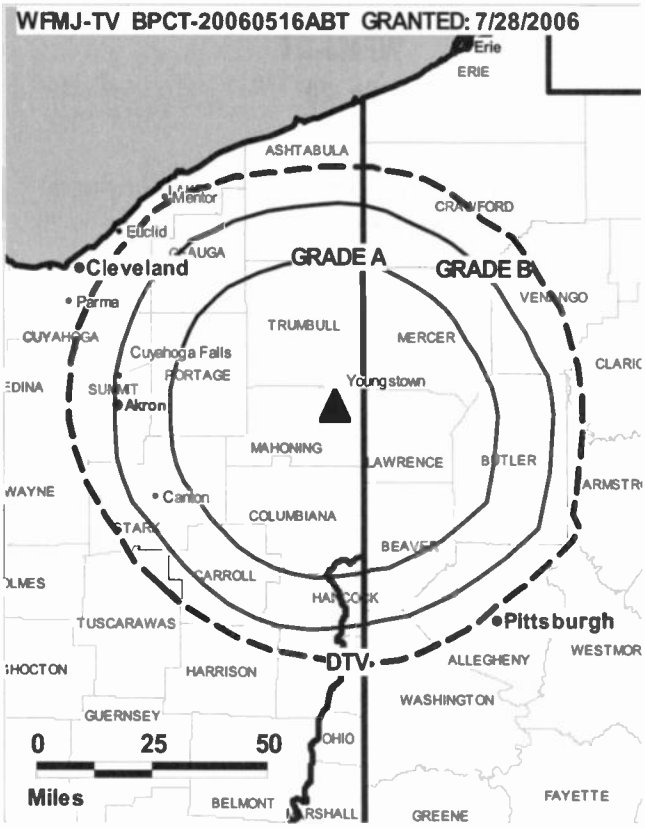

© 2008 Warren Communications News

Cindy Fularz, Human Resources Director.

Carl Bryant, Community Relations Director.

City of License: Youngstown. **Station DMA:** Youngstown, OH. **Rank:** 106.

Circulation © 2007 Nielsen. Coverage based on Nielsen study.

GrandTotal	Cable TV Households	Non-cable TV Households	Total TV Households
Estimated Station Totals *	309,220	209,370	518,590
Average Weekly Circulation (2007)	156,338	73,775	230,113
Average Daily Circulation (2007)			131,377

Station DMA Total	Cable TV Households	Non-cable TV Households	Total TV Households
Estimated Station Totals *	190,430	86,120	276,550
Average Weekly Circulation (2007)	138,542	61,249	199,791
Average Daily Circulation (2007)			117,712

Other DMA Total	Cable TV Households	Non-cable TV Households	Total TV Households
Estimated Station Totals *	118,790	123,250	242,040
Average Weekly Circulation (2007)	17,796	12,526	30,322
Average Daily Circulation (2007)			13,665

*Estimated station totals are sums of the Nielsen TV and Cable TV household estimates for each county in which the station registers viewing of more than 5% as per the Nielsen Survey Methods.

WKBN-DT
Ch. 41

Network Service: CBS.

Licensee: NVT Youngstown Licensee LLC, 3500 Lenox Rd, Ste 640, Atlanta, GA 30326.

Studio: 3930 Sunset Blvd., Youngstown, OH 44512.

Mailing Address: 3930 Sunset Blvd., Youngstown, OH 44512.

Phone: 330-782-1144. **Fax:** 330-782-3504.

E-mail: dcoy@wkbn.com

Web Site: http://www.wkbn.com/

Technical Facilities: Channel No. 41 (632-638 MHz). Authorized power: 700-kw max. visual, aural. Antenna: 1371-ft above av. terrain, 1332-ft. above ground, 2438-ft. above sea level.

Latitude	41°	03'	24"
Longitude	80°	38'	44"

Note: Latitude and longitude coordinates shown are based on the North American Datum of 1927 (NAD 27) as currently required by the Mass Media Bureau of the FCC.

News Service: AP.

Ownership: New Vision Television LLC (Group Owner).

Began Operation: Station operating; no on-air date.

Represented (legal): Wiley Rein.

Represented (sales): Continental Television Sales.

Personnel:

Phyllis Rappach, Program Director.

David Coy, General Manager.

Nicolette Manuel, Local Sales Manager.

Jill Duffy, National Sales Manager.

Gary Coursen, News Director.

Tom Zocolo, Chief Engineer.

Marion Sweely, Business Manager.

© 2008 Warren Communications News

John Amann Jr., Marketing & Promotion Director.

Kerry Kimerer, Production Director.

Jo-Lynn Ortenzio, Creative Services Director.

Sandy Dota, Traffic Manager.

City of License: Youngstown. **Station DMA:** Youngstown, OH. **Rank:** 106.

Nielsen Data: Not available.

WKBN-TV
Ch. 27

Network Service: CBS.

Licensee: NVT Youngstown Licensee LLC, 3500 Lenox Rd, Ste 640, Atlanta, GA 30326.

Studio: 3930 Sunset Blvd., Youngstown, OH 44512.

Mailing Address: 3930 Sunset Blvd., Youngstown, OH 44512.

Phone: 330-782-1144. **Fax:** 330-782-3504.

E-mail: dcoy@wkbn.com

Web Site: http://www.wkbn.com/

Technical Facilities: Channel No. 27 (548-554 MHz). Authorized power: 871-kw visual, aural. Antenna: 1441-ft above av. terrain, 1404-ft. above ground, 2507-ft. above sea level.

Latitude	41°	03'	24"
Longitude	80°	38'	44"

Note: Latitude and longitude coordinates shown are based on the North American Datum of 1927 (NAD 27) as currently required by the Mass Media Bureau of the FCC.

Satellite Earth Stations: Transmitter Harris; Comtech, 5-meter; RCA Americom, 7-meter Ku-band; Scientific-Atlanta, Pinzone receivers.

News Service: AP.

Ownership: New Vision Television LLC (Group Owner).

Began Operation: January 11, 1953. W. P. Williamson Jr. increased holdings from 60% to 100% in 1958 by purchasing 40% held by publisher of Cleveland Plain Dealer and News for undisclosed amount and retiring stock to treasury. Sale to GOCOM Communications LLC from WKBN Broadcasting Corp., and subsequent merger with Grapevine Communications Inc., to form GOCOM Holdings LLC approved by FCC November 1, 1999. GOCOM Holdings LLC later renamed Piedmont Television Holdings LLC. Sale to present owner by Piedmont Television Holdings LLC approved by FCC January 8, 2007.

Represented (sales): Continental Television Sales.

Represented (legal): Wiley Rein.

Personnel:

Phyllis Rappach, Program Director.

David Coy, General Manager.

Nicolette Manuel, Local Sales Manager.

Jill Duffy, National Sales Manager.

Gary Coursen, News Director.

Tom Zocolo, Chief Engineer.

Marion Sweely, Business Manager.

John Amann Jr., Marketing & Promotions Director.

Kerry Kimerer, Production Director.

Jo-Lynn Ortenzio, Creative Services Manager.

© 2008 Warren Communications News

Sandy Dota, Traffic Manager.

City of License: Youngstown. **Station DMA:** Youngstown, OH. **Rank:** 106.

Circulation © 2007 Nielsen. Coverage based on Nielsen study.

GrandTotal	Cable TV Households	Non-cable TV Households	Total TV Households
Estimated Station Totals *	334,520	129,500	464,020
Average Weekly Circulation (2007)	147,315	65,172	212,487
Average Daily Circulation (2007)			109,748

Station DMA Total	Cable TV Households	Non-cable TV Households	Total TV Households
Estimated Station Totals *	190,430	86,120	276,550
Average Weekly Circulation (2007)	133,525	58,672	192,197
Average Daily Circulation (2007)			102,211

Other DMA Total	Cable TV Households	Non-cable TV Households	Total TV Households
Estimated Station Totals *	144,090	43,380	187,470
Average Weekly Circulation (2007)	13,790	6,500	20,290
Average Daily Circulation (2007)			7,537

*Estimated station totals are sums of the Nielsen TV and Cable TV household estimates for each county in which the station registers viewing of more than 5% as per the Nielsen Survey Methods.

WYTV
Ch. 33

Network Service: ABC.

Licensee: Parkin Broadcasting of Youngstown License LLC, 11766 Wilshire Blvd, Ste 405, Los Angeles, CA 90068.

Studio: 3800 Shady Run Rd., Youngstown, OH 44502.

Mailing Address: 3800 Shady Run Rd., Youngstown, OH 44502.

Phone: 330-783-2930. **Fax:** 330-782-8154.

E-mail: generalmanager@wytv.com

Web Site: http://www.wytv.com

Technical Facilities: Channel No. 33 (584-590 MHz). Authorized power: 912-kw max. & 550-kw horizontal visual, 182.4-kw & 110-kw horizontal aural. Antenna: 561-ft above av. terrain, 642-ft. above ground, 1667-ft. above sea level.

Latitude	41°	03'	43"
Longitude	80°	38'	07"

Transmitter: 3800 Shady Run Rd.

Note: Latitude and longitude coordinates shown are based on the North American Datum of 1927 (NAD 27) as currently required by the Mass Media Bureau of the FCC.

Satellite Earth Stations: Transmitter Comark; RCA Americom, 3.6-meter Ku-band; Paraclipse, 3.6-meter C-band; Andrew, 4.5-meter C-band; Microdyne, 7-meter C-band; Andrew, 7.3-meter C-band; Microdyne, M/A-Com, Avantek, Agile receivers.

News Service: AP.

Ownership: Parkin Broadcasting LLC.

Began Operation: April 4, 1953. Station started as New Castle, PA outlet, but left air January 14, 1955, awaiting FCC action on petition to move transmitter to Youngstown, OH. Resumed operation October 30, 1957 from present transmitter site. Changed to Ch. 33 operation in Youngstown November 26, 1959. Sale to WKST-TV Inc. (wholly-owned by Communications Industries Corp.) by Samuel Townsend approved by FCC April 12, 1961. Sale to Edwin G. Richter Jr., Edgewood Investment, Adam Young, Howard D. Duncan Jr., et al., by WKST-TV Inc. approved by FCC February 5, 1965. Sale to Adams-Russell Co. by Edwin G. Richter Jr., Edgewood Investment, Adam Young, Howard D. Duncan Jr., et al., approved by FCC September 12, 1970. Sale to A. Richard Benedek & Robert L. Dudley by Adams-Russell Co. approved by FCC April 15, 1983. Sale of Dudley's 50% to Benedek approved by FCC November 25, 1985. Sale to Chelsey Broadcasting Co. LLC by Benedek Broadcasting Co. LLC approved by FCC August 29, 2002. Sale to present owner by Chelsey Broadcasting Co. LLC approved by FCC July 30, 2007.

Represented (sales): Blair Television.

Represented (legal): Drinker Biddle & Reath LLP.

Personnel:

Dave Trabert, Vice President & General Manager.

Dan Messersmith, General Sales Manager.

Pat Springer, Regional Sales Manager.

Bill Lough, Chief Engineer.

Karyn Stoneberg, Business Manager.

Becky Hambrick, Programming.

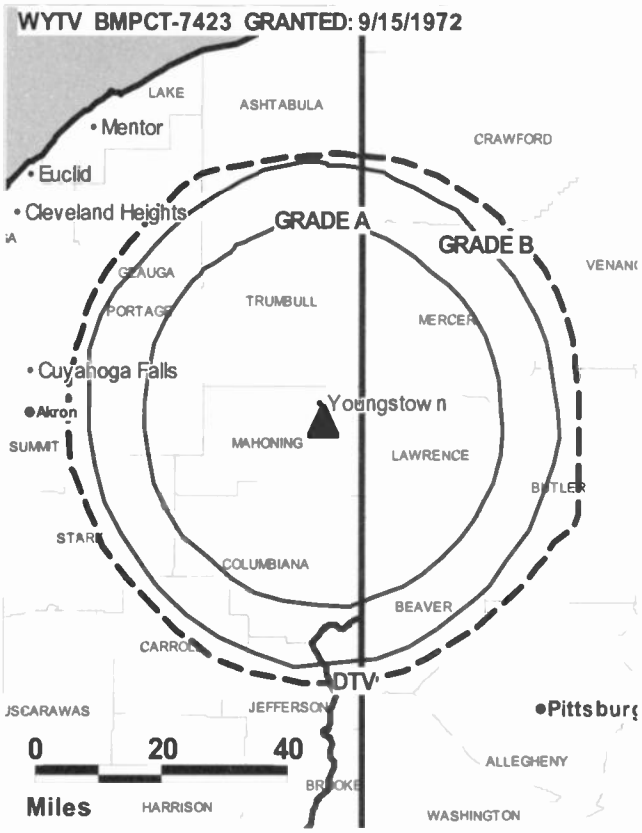

© 2008 Warren Communications News

Karen Brown, Marketing & Promotion Director.

Suzanne Fedalia, Traffic Manager.

City of License: Youngstown. **Station DMA:** Youngstown, OH. **Rank:** 106.

Circulation © 2007 Nielsen. Coverage based on Nielsen study.

GrandTotal	Cable TV Households	Non-cable TV Households	Total TV Households
Estimated Station Totals *	344,880	112,650	457,530
Average Weekly Circulation (2007)	138,904	50,603	189,507
Average Daily Circulation (2007)			84,694

Station DMA Total	Cable TV Households	Non-cable TV Households	Total TV Households
Estimated Station Totals *	190,430	86,120	276,550
Average Weekly Circulation (2007)	121,250	47,521	168,771
Average Daily Circulation (2007)			78,616

Other DMA Total	Cable TV Households	Non-cable TV Households	Total TV Households
Estimated Station Totals *	154,450	26,530	180,980
Average Weekly Circulation (2007)	17,654	3,082	20,736
Average Daily Circulation (2007)			6,078

*Estimated station totals are sums of the Nielsen TV and Cable TV household estimates for each county in which the station registers viewing of more than 5% as per the Nielsen Survey Methods.

WYTV-DT
Ch. 36

Network Service: MNT, ABC.

Licensee: Parkin Broadcasting of Youngstown LLC, 11766 Wilshire Blvd, Ste 405, Los Angeles, CA 90068.

Studio: 3800 Shady Run Rd, Youngstown, OH 44502.

Mailing Address: 3800 Shady Run Rd, Youngstown, OH 44502.

Phone: 330-783-2930. **Fax:** 330-782-8154.

E-mail: sales@wytv.com

Web Site: http://www.wytv.com

Technical Facilities: Channel No. 36 (602-608 MHz). Authorized power: 50-kw max. visual, aural. Antenna: 486-ft above av. terrain, 528-ft. above ground, 1552-ft. above sea level.

Latitude	41°	03'	43"
Longitude	80°	38'	07"

Note: Latitude and longitude coordinates shown are based on the North American Datum of 1927 (NAD 27) as currently required by the Mass Media Bureau of the FCC.

Ownership: Parkin Broadcasting LLC.

Began Operation: Station operating; no on-air date

Represented (legal): Drinker Biddle & Reath LLP.

Represented (sales): Blair Television.

Personnel:

Dave Trabert, Vice President & General Manager.

Dan Messersmith, General Sales Manager.

Pat Springer, Regional Sales Manager.

Bill Lough, Chief Engineer.

Karyn Stoneberg, Business Manager.

Becky Hambrick, Programming.

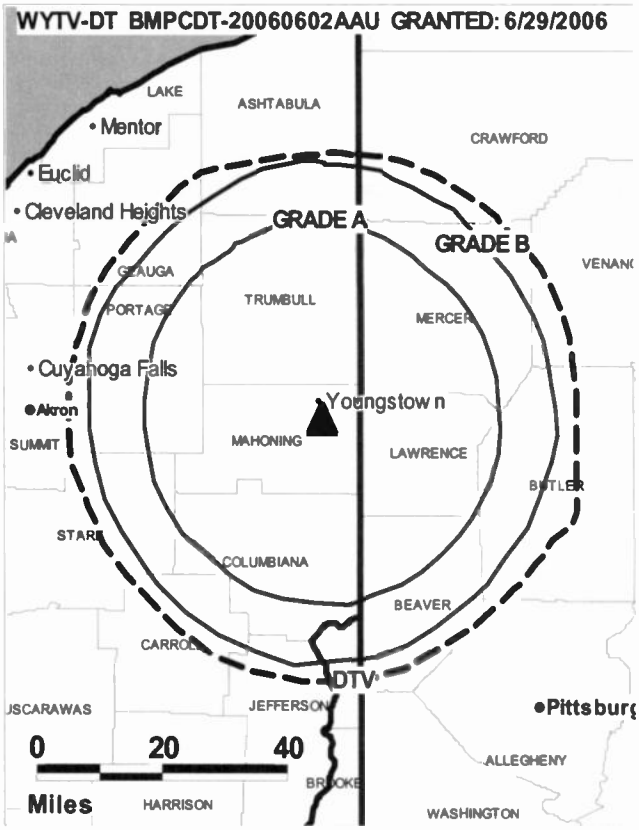

© 2008 Warren Communications News

Karen Brown, Marketing & Promotion Director.

Suzanne Fedalia, Traffic Manager.

City of License: Youngstown. **Station DMA:** Youngstown, OH. **Rank:** 106.

Nielsen Data: Not available.

WHIZ-DT
Ch. 40

Network Service: NBC.

Grantee: Southeastern Ohio Television System, 629 Downard Rd., Zanesville, OH 43701-5132.

Studio: 629 Downard Rd., Zanesville, OH 43701-5132.

Mailing Address: 629 Downard Rd., Zanesville, OH 43701-5132.

Phone: 740-452-5431; 740-453-0361. **Fax:** 740-452-6553.

E-mail: b.wagner@whizmediagroup.com

Web Site: http://www.whiznews.com

Technical Facilities: Channel No. 40 (626-632 MHz). Authorized power: 620-kw max. visual, aural. Antenna: 554-ft above av. terrain, 476-ft. above ground, 1386-ft. above sea level.

Latitude	39°	55'	42"
Longitude	81°	59'	07"

Note: Latitude and longitude coordinates shown are based on the North American Datum of 1927 (NAD 27) as currently required by the Mass Media Bureau of the FCC.

Ownership: Southeastern Ohio Television System (Group Owner).

Began Operation: Station operating under Special Temporary Authority at 455-kw max. visual; no on-air date. June 16, 2006, station was knocked off air due to antenna failure; returned to air at reduced power late January 2007

Represented (sales): Continental Television Sales.

Personnel:

H. C. Littick, President.

Brian Wagner, Vice President & Station Manager.

Doug Pickrell, General & Local Sales Manager.

George Hiotis, News Director.

Ken Cash, Chief Engineer.

Scott Lauka, Controller.

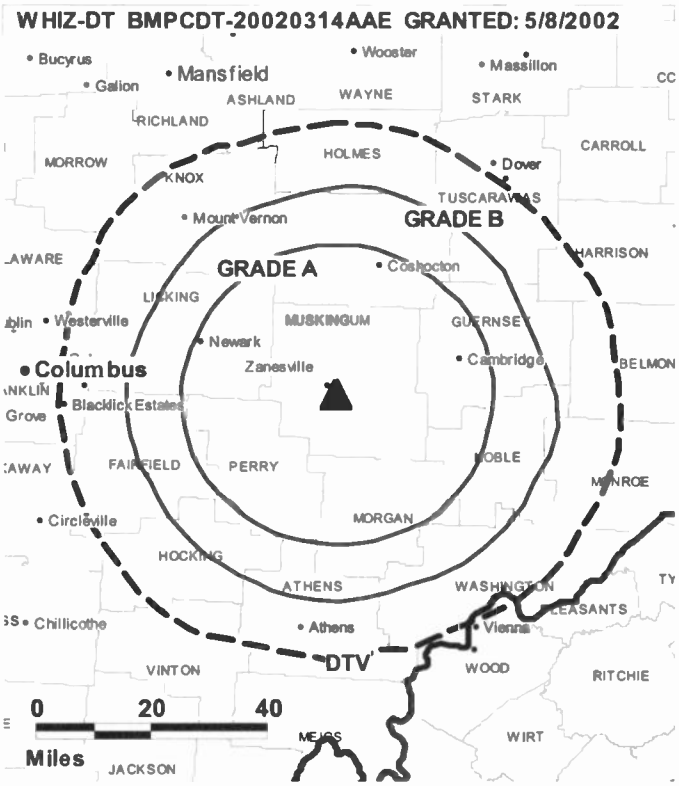

© 2008 Warren Communications News

Brian Wagner, Program Director.

Gary Earich, Production Manager.

Carolyn Rider, Traffic Manager.

City of License: Zanesville. **Station DMA:** Zanesville, OH. **Rank:** 202.

Nielsen Data: Not available.

WHIZ-TV
Ch. 18

Network Service: NBC.

Licensee: Southeastern Ohio Television System, 629 Downard Rd., Zanesville, OH 43701.

Studio: 629 Downard Rd., Zanesville, OH 43701.

Mailing Address: 629 Downard Rd., Zanesville, OH 43701.

Phone: 740-452-5431; 740-453-0361. **Fax:** 740-452-6553.

E-mail: b.wagner@whizmediagroup.com

Web Site: http://www.whiznews.com

Technical Facilities: Channel No. 18 (494-500 MHz). Authorized power: 589-kw max. visual, 58.8-kw aural. Antenna: 531-ft above av. terrain, 477-ft. above ground, 1387-ft. above sea level.

Latitude	39°	55'	42"
Longitude	81°	59'	07"

Transmitter: 629 Downard Rd., Zanesville.

Note: Latitude and longitude coordinates shown are based on the North American Datum of 1927 (NAD 27) as currently required by the Mass Media Bureau of the FCC.

Multichannel TV Sound: Stereo only.

Satellite Earth Stations: Transmitter RCA; RCA, 3-meter Ku-band; Harris, 3.5-meter Ku-band; Scientific-Atlanta, 6-meter; Harris, 6-meter Ku-band; Scientific-Atlanta, RCA, Pinzone receivers.

AM Affiliate: WHIZ, 1-kw, 1240 kHz.

FM Affiliate: WHIZ-FM, 50-kw, 102.5 MHz (No. 273), 490-ft.

News Services: NBC News Channel, AP.

Ownership: Southeastern Ohio Television System (Group Owner).

Began Operation: May 23, 1953.

Represented (sales): Continental Television Sales.

Represented (legal): J. Richard Carr.

Represented (engineering): DeLawder Communications Inc.

Personnel:

H. C. Littick, President.

Brian Wagner, Vice President & Station Manager.

Doug Pickrell, General & Local Sales Manager.

George Hiotis, News Director.

Ken Cash, Chief Engineer.

Scott Lauka, Controller.

Brian Wagner, Program Director.

Gary Earich, Production Manager.

Carolyn Rider, Traffic Manager.

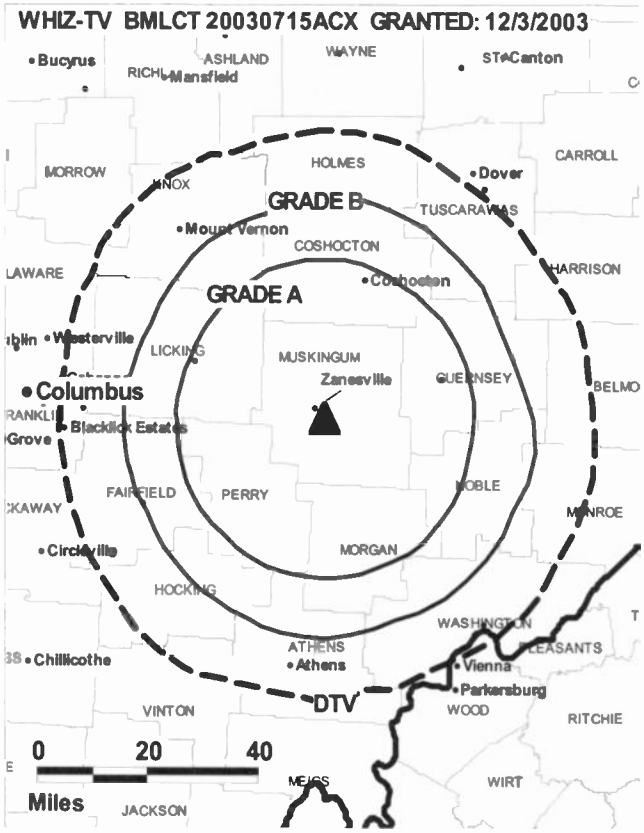

© 2008 Warren Communications News

City of License: Zanesville. **Station DMA:** Zanesville, OH. **Rank:** 202.

Circulation © 2007 Nielsen. Coverage based on Nielsen study.

GrandTotal	Cable TV Households	Non-cable TV Households	Total TV Households
Estimated Station Totals *	102,900	23,760	126,660
Average Weekly Circulation (2007)	34,280	6,741	41,021
Average Daily Circulation (2007)			20,604

Station DMA Total	Cable TV Households	Non-cable TV Households	Total TV Households
Estimated Station Totals *	23,810	9,280	33,090
Average Weekly Circulation (2007)	16,881	5,549	22,430
Average Daily Circulation (2007)			13,501

Other DMA Total	Cable TV Households	Non-cable TV Households	Total TV Households
Estimated Station Totals *	79,090	14,480	93,570
Average Weekly Circulation (2007)	17,399	1,192	18,591
Average Daily Circulation (2007)			7,103

*Estimated station totals are sums of the Nielsen TV and Cable TV household estimates for each county in which the station registers viewing of more than 5% as per the Nielsen Survey Methods.

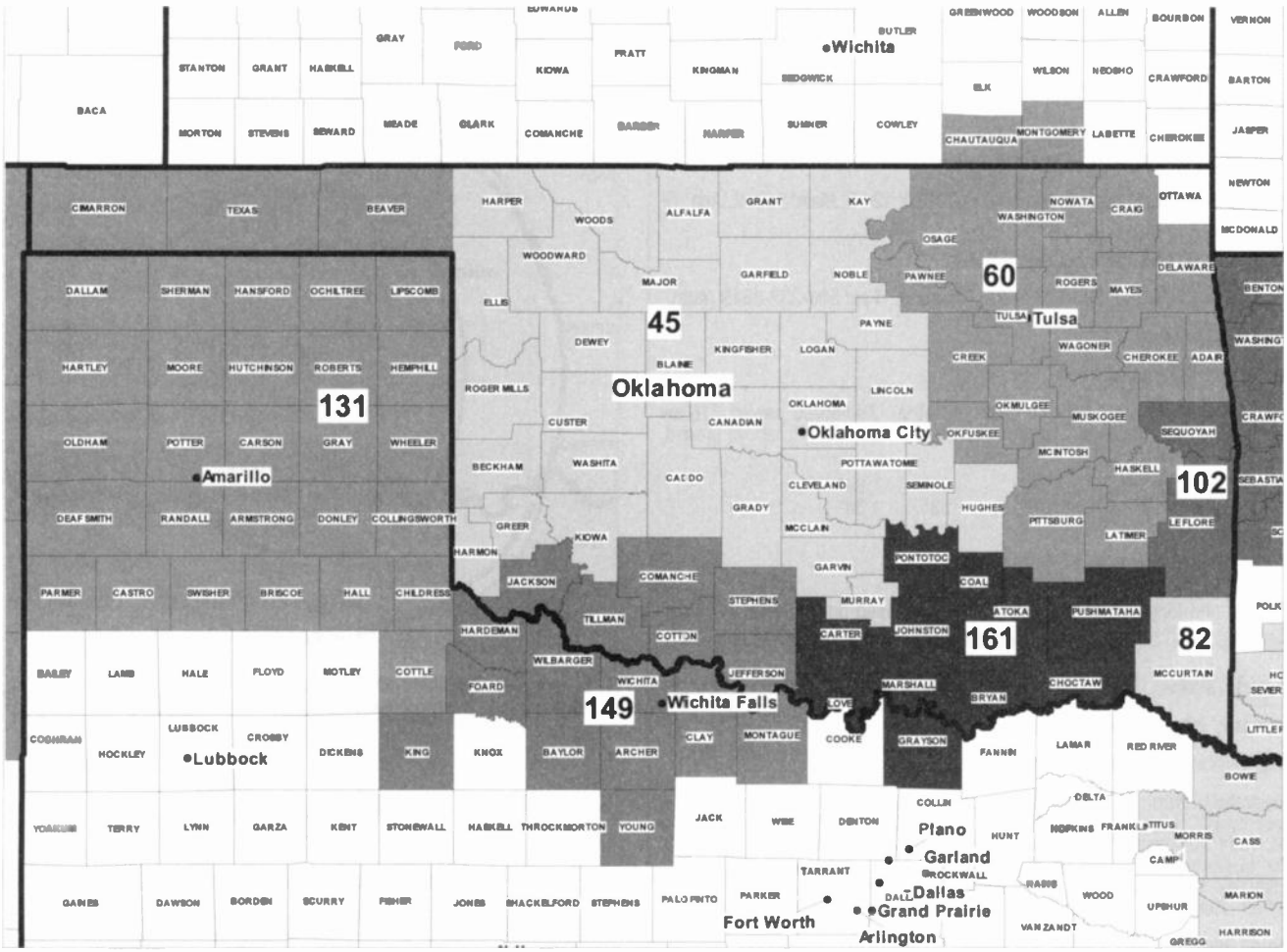

© 2008 Warren Communications News

MARKET	NIELSEN DMA TV HOUSEHOLDS	RANK	MARKET AREA COMMERCIAL STATIONS
Oklahoma City, OK	676,850	45	KAUT-DT (40); KAUT-TV (43); KFOR-DT (27); KFOR-TV (4); KOCB (34); KOCB-DT (33); KOCM (46); KOCO-DT (7); KOCO-TV (5); KOKH-DT (24); KOKH-TV (25); KOPX (62); KOPX-DT (50); KSBI (52); KSBI-DT (51); KTBO-DT (15); KTBO-TV (14); KTUZ-DT (29); KTUZ-TV (30); KUOK (35); KWTV (9); KWTV-DT (39)
Tulsa, OK	519,820	60	KDOR-DT (15); KDOR-TV (17); KGEB (53); KGEB-DT (49); KJRH (2); KJRH-DT (56); KMYT-DT (42); KMYT-TV (41); KOKI-DT (22); KOKI-TV (23); KOTV (6); KOTV-DT (55); KQCW (19); KTPX (44); KTPX-DT (28); KTUL (8); KTUL-DT (58); KWHB (47); KWHB-DT (48)
Shreveport, LA	383,610	82	KMSS-DT (34); KMSS-TV (33); KPXJ-DT (21); KSHV (45); KSHV-DT (44); KSLA-DT (17); KSLA-TV (12); KTAL-DT (15); KTAL-TV (6); KTBS-DT (28); KTBS-TV (3)
Fort Smith-Fayetteville-Springdale-Rogers, AR	289,080	102	KFSM-DT (18); KFSM-TV (5); KFTA-DT (27); KFTA-TV (24); KHBS (40); KHBS-DT (21); KHOG-DT (15); KHOG-TV (29); KNWA-DT (50); KNWA-TV (51); KPBI (34); KWOG (57); KWOG-DT (39)
Amarillo, TX	191,930	131	KAMR-DT (19); KAMR-TV (4); KCIT (14); KCIT-DT (15); KEYU-DT (31); KFDA-DT (9); KFDA-TV (10); KPTF (18); KVIH-DT (20); KVIH-TV (12); KVII-DT (23); KVII-TV (7)
Wichita Falls, TX & Lawton, OK	152,310	149	KAUZ-DT (22); KAUZ-TV (6); KFDX-DT (28); KFDX-TV (3); KJTL (18); KJTL-DT (15); KSWO-DT (11); KSWO-TV (7)
Sherman, TX-Ada, OK	125,550	161	KTEN (10); KTEN-DT (26); KXII (12); KXII-DT (20)

Oklahoma *Digital* Station Totals as of October 1, 2007

	VHF	UHF	TOTAL
Commercial Television	2	19	21
Educational Television	1	4	5
	3	23	26

Oklahoma Analog Station Totals as of October 1, 2007

	VHF	UHF	TOTAL
Commercial Television	8	16	24
Educational Television	4	1	5
	12	17	29

KTEN
Ch. 10

Network Service: NBC.

Licensee: Channel 49 Acquisition Corp., PO Box 1800, c/o Brooks, Pierce, McLendon, Humphrey & Leonard, Raleigh, NC 27602.

Studios: 101 E. Main St., Suite 115, Denison, TX 75020; 124 E. Main, Suite 2, Ada, TX 74820.

Mailing Address: PO Box 1068, Denison, TX 75021.

Phone: 580-436-5836 (Ada); 580-223-1632 (Ardmore). **Fax:** 580-332-1619 (Ada).

E-mail: klewis@kten.com

Web Site: http://www.kten.com

Technical Facilities: Channel No. 10 (192-198 MHz). Authorized power: 316-kw visual, 31.6-kw aural. Antenna: 1460-ft above av. terrain, 1458-ft. above ground, 2383-ft. above sea level.

Latitude	34°	21'	34"
Longitude	96°	33'	34"

Transmitter: 6-mi., 225 degrees SSW, near Bromide.

Note: Latitude and longitude coordinates shown are based on the North American Datum of 1927 (NAD 27) as currently required by the Mass Media Bureau of the FCC.

Satellite Earth Station: Transmitter Harris; Prodelin, 5-meter; Prodelin receivers.

News Services: AP, NBC News Channel.

Ownership: Lockwood Broadcasting Inc.

Began Operation: April 28, 1954. Sale to present owner by KTEN Television LP approved by FCC May 28, 1998. Sale to KTEN Television LP approved by FCC July 20, 1994. Assignment of license to Trustee granted by FCC February 8, 1993. Transfer of control to Eastern Oklahoma Television Co. Inc. approved by FCC November 16, 1988. Sale to TV 10, et al., by Bill Hoover, et al., approved by FCC January 25, 1985.

Represented (legal): Brooks, Pierce, McLendon, Humphrey & Leonard LLP.

Represented (sales): Continental Television Sales.

Personnel:

Otis Pickett, General Manager.

Asa Jessee, Station Manager.

Ken Braswell, General Sales Manager.

David Robberson, Local Sales Director.

Steve Korioth, News Director.

David Hebert, Chief Engineer.

Karen Lewis, Business Manager.

Courtney Russ, Promotion Director.

Stacy Maxwell, Production Manager.

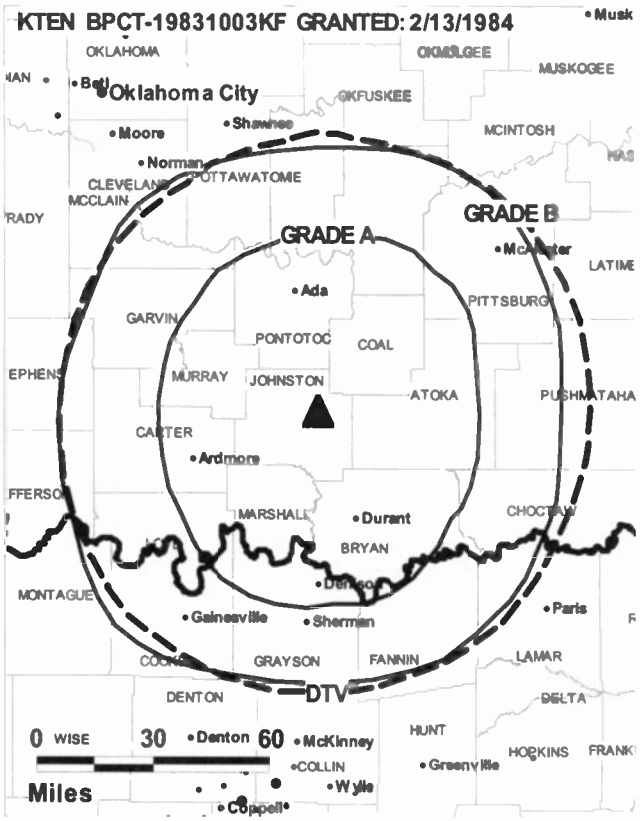

© 2008 Warren Communications News

City of License: Ada. **Station DMA:** Sherman, TX-Ada, OK. **Rank:** 161.

Circulation © 2007 Nielsen. Coverage based on Nielsen study.

GrandTotal	Cable TV Households	Non-cable TV Households	Total TV Households
Estimated Station Totals *	106,540	78,950	185,490
Average Weekly Circulation (2007)	45,941	38,779	84,720
Average Daily Circulation (2007)			38,826

Station DMA Total	Cable TV Households	Non-cable TV Households	Total TV Households
Estimated Station Totals *	57,670	66,660	124,330
Average Weekly Circulation (2007)	31,260	36,626	67,886
Average Daily Circulation (2007)			34,952

Other DMA Total	Cable TV Households	Non-cable TV Households	Total TV Households
Estimated Station Totals *	48,870	12,290	61,160
Average Weekly Circulation (2007)	14,681	2,153	16,834
Average Daily Circulation (2007)			3,874

*Estimated station totals are sums of the Nielsen TV and Cable TV household estimates for each county in which the station registers viewing of more than 5% as per the Nielsen Survey Methods.

KTEN-DT
Ch. 26

Network Service: NBC, CW.

Grantee: Channel 49 Acquisition Corp., PO Box 1800, c/o Brooks, Pierce, McLendon, Humphrey & Leonard, Raleigh, NC 27602.

Mailing Address: PO Box 1068, Denison, TX 75021.

Phone: 580-436-5836 (Ada); 580-223-1632 (Ardmore). **Fax:** 580-332-1619.

E-mail: klewis@kten.com

Web Site: http://www.kten.com

Technical Facilities: Channel No. 26 (542-548 MHz). Authorized power: 1000-kw max. visual, aural. Antenna: 1398-ft above av. terrain, 1325-ft. above ground, 2205-ft. above sea level.

Latitude	34°	21'	34"
Longitude	96°	33'	34"

Note: Latitude and longitude coordinates shown are based on the North American Datum of 1927 (NAD 27) as currently required by the Mass Media Bureau of the FCC.

Ownership: Lockwood Broadcasting Inc.

Began Operation: Station operating; no on-air date

Represented (legal): Brooks, Pierce, McLendon, Humphrey & Leonard LLP.

Represented (sales): Continental Television Sales.

Personnel:

Otis Pickett, General Manager.

Asa Jessee, Station Manager.

Ken Braswell, General Sales Manager.

David Robberson, Local Sales Director.

Steve Korioth, News Director.

David Hebert, Chief Engineer.

Karen Lewis, Business Manager.

KTEN-DT BPCDT-19991007AAW GRANTED: 8/3/2001

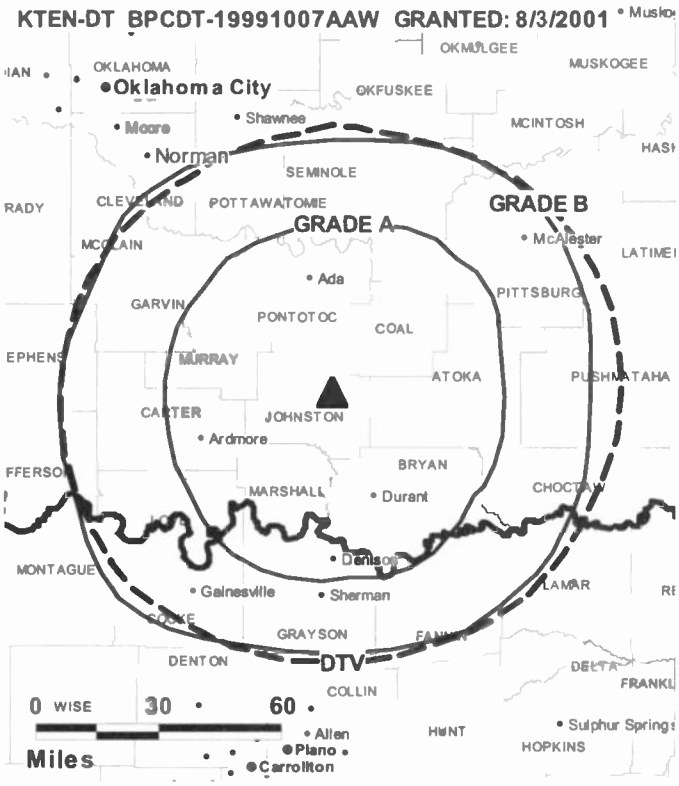

© 2008 Warren Communications News

Courtney Russ, Promotion Director.

Stacy Maxwell, Production Manager.

City of License: Ada. **Station DMA:** Sherman, TX-Ada, OK. **Rank:** 161.

Nielsen Data: Not available.

KDOR-DT
Ch. 15

Network Service: TBN.

Licensee: Trinity Broadcasting Network Inc., 2442 Michelle Dr., Tustin, CA 92780.

Studio: 2120 N. Yellowood, Broken Arrow, OK 74012.

Mailing Address: 2120 N. Yellowood, Broken Arrow, OK 74012.

Phone: 918-250-0777. **Fax:** 918-461-8817.

E-mail: kdor@tbn.org

Web Site: http://www.tbn.org

Technical Facilities: Channel No. 15 (476-482 MHz). Authorized power: 40-kw max. visual, aural. Antenna: 338-ft above av. terrain, 351-ft. above ground, 1010-ft. above sea level.

Latitude	36°	30'	59"
Longitude	95°	46'	10"

Note: Latitude and longitude coordinates shown are based on the North American Datum of 1927 (NAD 27) as currently required by the Mass Media Bureau of the FCC.

Ownership: Trinity Broadcasting Network Inc. (Group Owner).

Began Operation: December 1, 2002.

Represented (legal): Colby M May.

Personnel:

Karl Dib, General Manager & Chief Engineer.

Craig Nelson, Traffic Manager.

Chris Elia, Public Affairs.

City of License: Bartlesville. **Station DMA:** Tulsa, OK. **Rank:** 60.

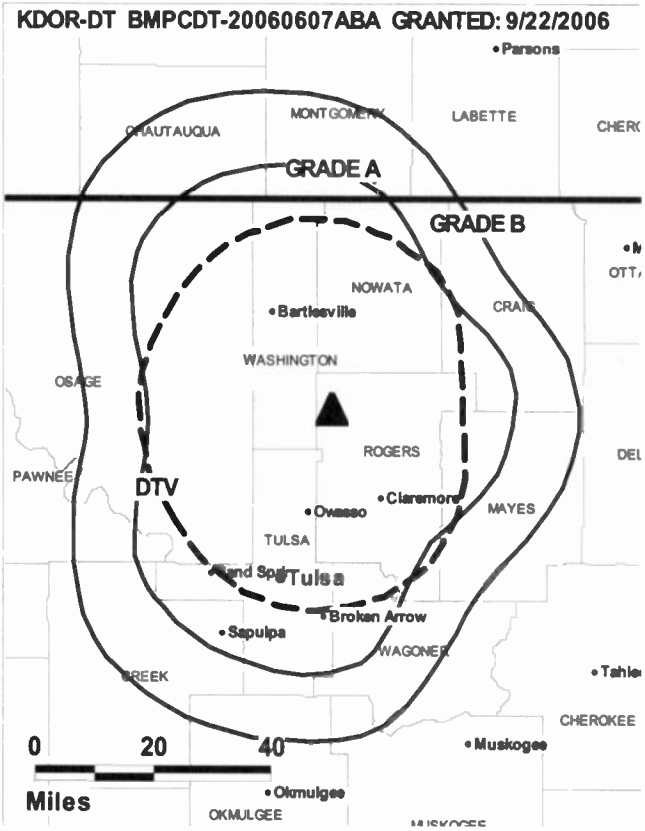

Nielsen Data: Not available.

KDOR-TV
Ch. 17

Network Service: TBN.

Licensee: Trinity Broadcasting Network Inc., 2442 Michelle Dr., Tustin, CA 92780.

Studio: 2120 N. Yellowood, Broken Arrow, OK 74012.

Mailing Address: 2120 N. Yellowood, Broken Arrow, OK 74012.

Phone: 918-250-0777. **Fax:** 918-461-8817.

E-mail: kdor@tbn.org

Web Site: http://www.tbn.org

Technical Facilities: Channel No. 17 (488-494 MHz). Authorized power: 3981-kw max. visual, 398-kw aural. Antenna: 1036-ft above av. terrain, 1056-ft. above ground, 1716-ft. above sea level.

Latitude	36°	30'	59"
Longitude	95°	46'	10"

Transmitter: 4.2-mi. WSW of Talala.

Note: Latitude and longitude coordinates shown are based on the North American Datum of 1927 (NAD 27) as currently required by the Mass Media Bureau of the FCC.

Satellite Earth Station: Vertex, 6.1-meter C-band; Microdyne receivers.

Ownership: Trinity Broadcasting Network Inc. (Group Owner).

Began Operation: January 10, 1987.

Represented (legal): Colby M May.

Personnel:

Karl Dib, General Manager & Chief Engineer.

Craig Nelson, Traffic Manager.

Chris Elia, Public Affairs.

City of License: Bartlesville. **Station DMA:** Tulsa, OK. **Rank:** 60.

Communications Daily
Warren Communications News
Get the industry standard FREE —
For a no-obligation trial call 800-771-9202 or visit www.warren-news.com

KDOR-TV BMPCT-19840919KH GRANTED: 8/5/1985

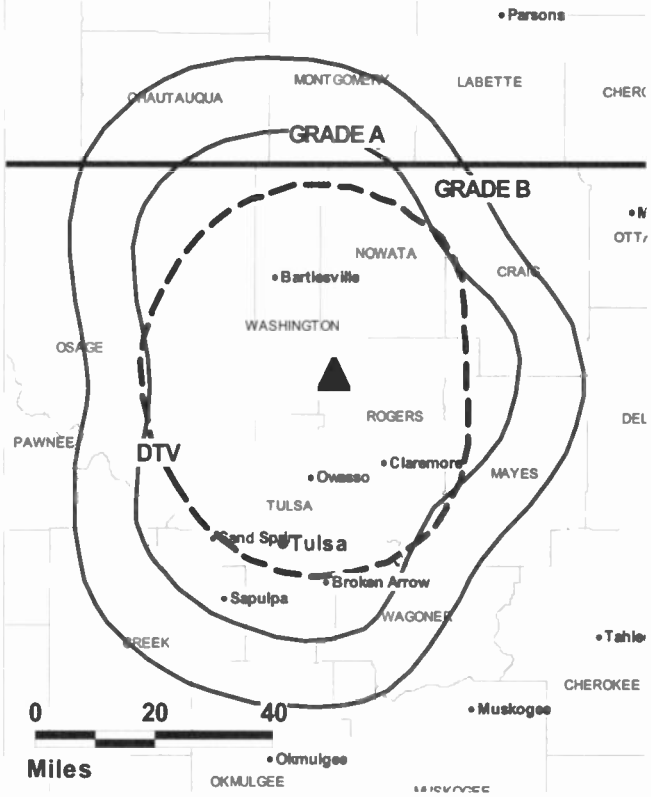

© 2008 Warren Communications News

Circulation © 2007 Nielsen. Coverage based on Nielsen study.

GrandTotal	Cable TV Households	Non-cable TV Households	Total TV Households
Estimated Station Totals *	217,710	11,260	228,970
Average Weekly Circulation (2007)	15,055	812	15,867
Average Daily Circulation (2007)			4,706

Station DMA Total	Cable TV Households	Non-cable TV Households	Total TV Households
Estimated Station Totals *	217,710	11,260	228,970
Average Weekly Circulation (2007)	15,055	812	15,867
Average Daily Circulation (2007)			4,706

*Estimated station totals are sums of the Nielsen TV and Cable TV household estimates for each county in which the station registers viewing of more than 5% as per the Nielsen Survey Methods.

KSWO-DT
Ch. 11

Network Service: ABC.

Grantee: KSWO Television Co. Inc., PO Box 708, Lawton, OK 73502.

Studio: E. Hwy. 2, Lawton, OK 73501.

Mailing Address: PO Box 708, Lawton, OK 73502.

Phone: 580-355-7000. **Fax:** 580-357-3811.

E-mail: lpatton@kswo.com

Web Site: http://www.kswo.com

Technical Facilities: Channel No. 11 (198-204 MHz). Authorized power: 138-kw visual, aural. Antenna: 1074-ft above av. terrain, 1002-ft. above ground, 2142-ft. above sea level.

Latitude	34°	12'	55"
Longitude	98°	43'	13"

Note: Latitude and longitude coordinates shown are based on the North American Datum of 1927 (NAD 27) as currently required by the Mass Media Bureau of the FCC.

Ownership: Drewry Communications (Group Owner).

Began Operation: Station operating; no on-air date

Represented (legal): Davis Wright Tremaine LLP.

Represented (sales): Petry Television Inc.

Personnel:

Robert Drewry, President.

Larry Patton, Vice President & General Manager.

Neil Wright, Creative Services Director.

John Brandt, Production Manager.

Gail Martinson, Traffic Manager.

Mike Taylor, Operations & Program Director.

Cindy Coleman, General Sales Manager.

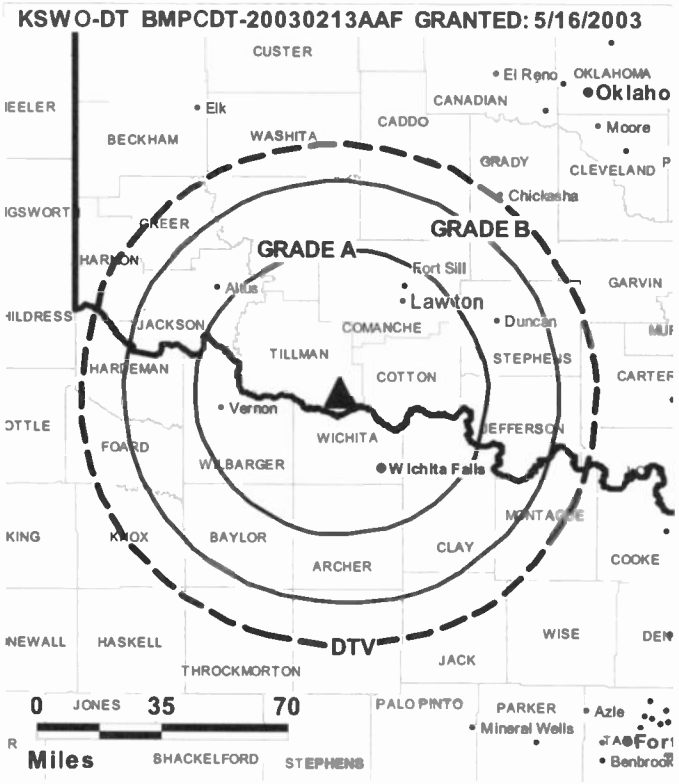

© 2008 Warren Communications News

David Bradley, News Director.

Joe Bartnik, Chief Engineer.

Todd Young, Promotion Director.

City of License: Lawton. **Station DMA:** Wichita Falls, TX & Lawton, OK. **Rank:** 149.

Nielsen Data: Not available.

KSWO-TV
Ch. 7

Network Service: ABC.

Licensee: KSWO Television Co. Inc., PO Box 708, Lawton, OK 73502.

Studio: E. Hwy. 7, Lawton, OK 73501.

Mailing Address: PO Box 708, Lawton, OK 73502.

Phone: 580-355-7000. **Fax:** 580-357-3811.

E-mail: lpatton@kswo.com

Web Site: http://www.kswo.com

Technical Facilities: Channel No. 7 (174-180 MHz). Authorized power: 316-kw visual, 63.1-kw aural. Antenna: 1050-ft above av. terrain, 1059-ft. above ground, 2199-ft. above sea level.

Latitude	34°	12'	55"
Longitude	98°	43'	13"

Transmitter: Grandfield, OK, near Wichita Falls, TX.

Note: Latitude and longitude coordinates shown are based on the North American Datum of 1927 (NAD 27) as currently required by the Mass Media Bureau of the FCC.

Multichannel TV Sound: Stereo only.

Satellite Earth Stations: Transmitter NEC; RCA, 4-meter; Andrew, 4.5-meter C-band; Andrew, 7.5-meter C-band.

Ownership: Drewry Communications (Group Owner).

Began Operation: March 8, 1953.

Represented (sales): Petry Television Inc.

Represented (legal): Davis Wright Tremaine LLP.

Personnel:

Robert Drewry, President.

Larry Patton, Vice President & General Manager.

Todd Young, Promotion Director.

Neil Wright, Creative Services Director.

John Brandt, Production Manager.

Gail Martinson, Traffic Manager.

Mike Taylor, Operations & Program Director.

Cindy Coleman, General Sales Manager.

David Bradley, News Director.

Joe Bartnik, Chief Engineer.

City of License: Lawton. **Station DMA:** Wichita Falls, TX & Lawton, OK. **Rank:** 149.

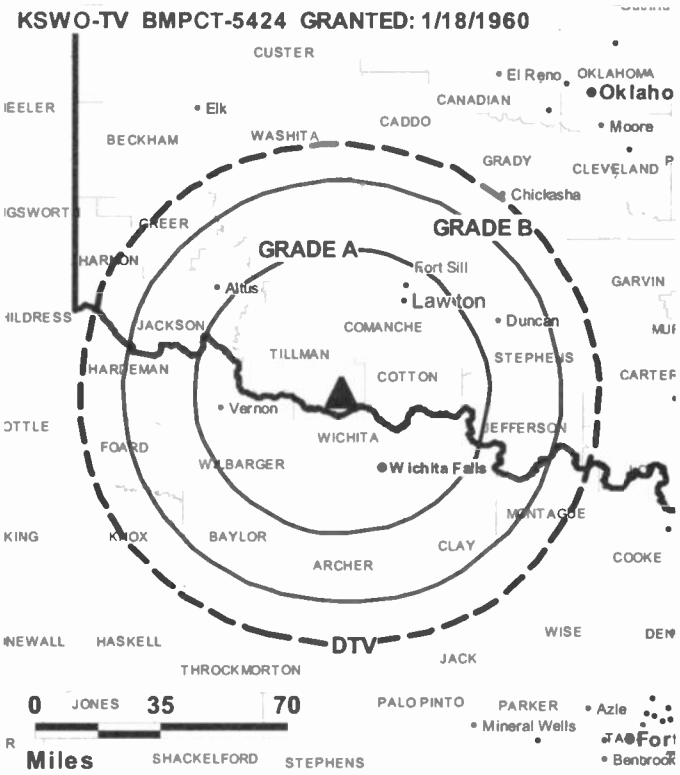

© 2008 Warren Communications News

Circulation © 2007 Nielsen. Coverage based on Nielsen study.

GrandTotal	Cable TV Households	Non-cable TV Households	Total TV Households
Estimated Station Totals *	80,080	80,930	161,010
Average Weekly Circulation (2007)	53,587	35,614	89,201
Average Daily Circulation (2007)			45,384

Station DMA Total	Cable TV Households	Non-cable TV Households	Total TV Households
Estimated Station Totals *	76,220	71,220	147,440
Average Weekly Circulation (2007)	51,923	34,869	86,792
Average Daily Circulation (2007)			44,222

Other DMA Total	Cable TV Households	Non-cable TV Households	Total TV Households
Estimated Station Totals *	3,860	9,710	13,570
Average Weekly Circulation (2007)	1,664	745	2,409
Average Daily Circulation (2007)			1,162

*Estimated station totals are sums of the Nielsen TV and Cable TV household estimates for each county in which the station registers viewing of more than 5% as per the Nielsen Survey Methods.

KQCW

(formerly KWBT)

Ch. 19

Network Service: CW.

Licensee: Griffin Tulsa II Licensing LLC, 7401 N. Kelley Ave., Oklahoma City, OK 73111-8420.

Studio: 6910 E. 14th St., Tulsa, OK 74112.

Mailing Address: 6910 E. 14th St., Broadcast Center, Tulsa, OK 74112.

Phone: 918-732-6000. **Fax:** 918-835-2580.

E-mail: derek.criss@cw12.net

Web Site: http://www.cw12.com

Technical Facilities: Channel No. 19 (500-506 MHz). Authorized power: 5000-kw max. visual, aural. Antenna: 824-ft above av. terrain, 738-ft. above ground, 1509-ft. above sea level.

Latitude	35°	45'	08"
Longitude	95°	48'	15"

Transmitter: Approx. 2-mi. ENE of Bald Hill.

Note: Latitude and longitude coordinates shown are based on the North American Datum of 1927 (NAD 27) as currently required by the Mass Media Bureau of the FCC.

Ownership: Griffin Communications LLC (Group Owner).

Began Operation: September 12, 1999. Transfer of control from KM Communications Inc. (Myoung Hwa Bae), Northwest Television Inc. & Todd P. Robinson (jointly 100% to 51%) to Tulsa Communications LLC (0% to 49%) approved by FCC October 13, 1998. Transfer of control to Tulsa Communications Inc. (Cascade Broadcasting Group LLC) of remaining 51% interest approved by FCC June 1, 1999. Sale to present owner by Cascade Broadcasting Group LLC approved by FCC November 22, 2005.

Represented (sales): Petry Television Inc.

Represented (legal): Holland & Knight LLP.

Personnel:

Derek Criss, Vice President & Local Sales Manager.

Gerald Weaver, Chief Engineer.

Ken Kinder, Promotion Director.

City of License: Muskogee. **Station DMA:** Tulsa, OK. **Rank:** 60.

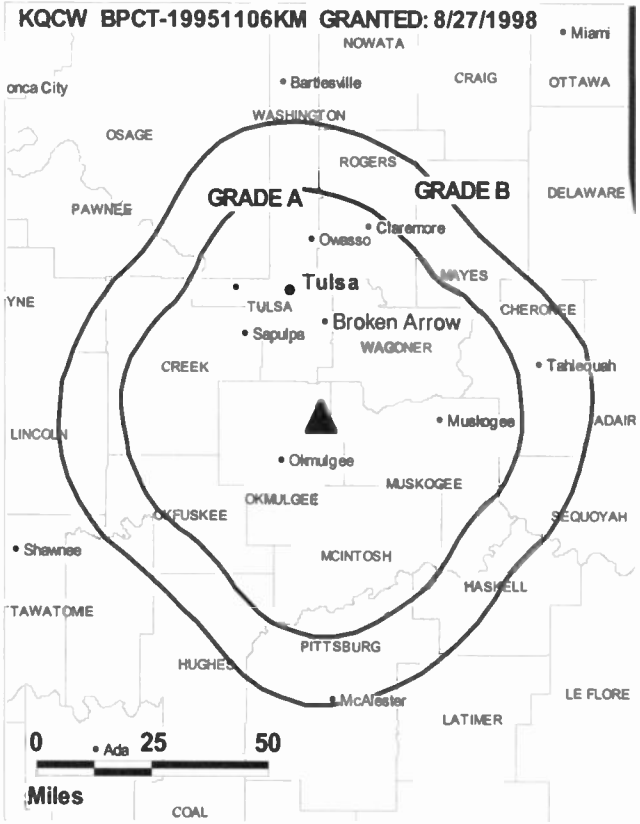

© 2008 Warren Communications News

Circulation © 2007 Nielsen. Coverage based on Nielsen study.

GrandTotal	Cable TV Households	Non-cable TV Households	Total TV Households
Estimated Station Totals *	256,360	231,370	487,730
Average Weekly Circulation (2007)	64,690	60,192	124,882
Average Daily Circulation (2007)			41,976

Station DMA Total	Cable TV Households	Non-cable TV Households	Total TV Households
Estimated Station Totals *	256,360	231,370	487,730
Average Weekly Circulation (2007)	64,690	60,192	124,882
Average Daily Circulation (2007)			41,976

*Estimated station totals are sums of the Nielsen TV and Cable TV household estimates for each county in which the station registers viewing of more than 5% as per the Nielsen Survey Methods.

KOCM

Ch. 46

Network Service: IND.

Licensee: Word of God Fellowship Inc., 3901 Hwy. 121 S, Bedford, TX 76021.

Mailing Address: 5000 Westgrove Lane, Colleyville, TX 76034-5174.

Phone: 405-292-4600; 815-571-1229.

E-mail: marcus.lamb@daystar.com

Technical Facilities: Channel No. 46 (662-668 MHz). Authorized power: 2000-kw max. visual, aural. Antenna: 1362-ft above av. terrain, 1401-ft. above ground, 2503-ft. above sea level.

Latitude	35°	35'	52"
Longitude	97°	29'	22"

Requests CP for change to 380-kw max. visual, 1365-ft above av. terrain, 1401-ft. above ground, 2503-ft. above sea level; BPCT-20070522ACY.

Transmitter: 3.7-mi. S of Newcastle.

Note: Latitude and longitude coordinates shown are based on the North American Datum of 1927 (NAD 27) as currently required by the Mass Media Bureau of the FCC.

Ownership: Word of God Fellowship Inc. (Group Owner).

Began Operation: Station operating; no on-air date. Sale to present owner by Norman TV (Cyril H. Miller) approved by FCC August 19, 2002.

Represented (legal): Koerner & Olender PC.

City of License: Norman. **Station DMA:** Oklahoma City, OK. **Rank:** 45.

TELEVISION & CABLE
Factbook Online
FULLY SEARCHABLE • CONTINUOUSLY UPDATED • DISCOUNT RATES FOR PRINT PURCHASERS
For more information call **800-771-9202** or visit **www.warren-news.com**

KOCM BPCT-20040115AAQ GRANTED: 3/30/2005

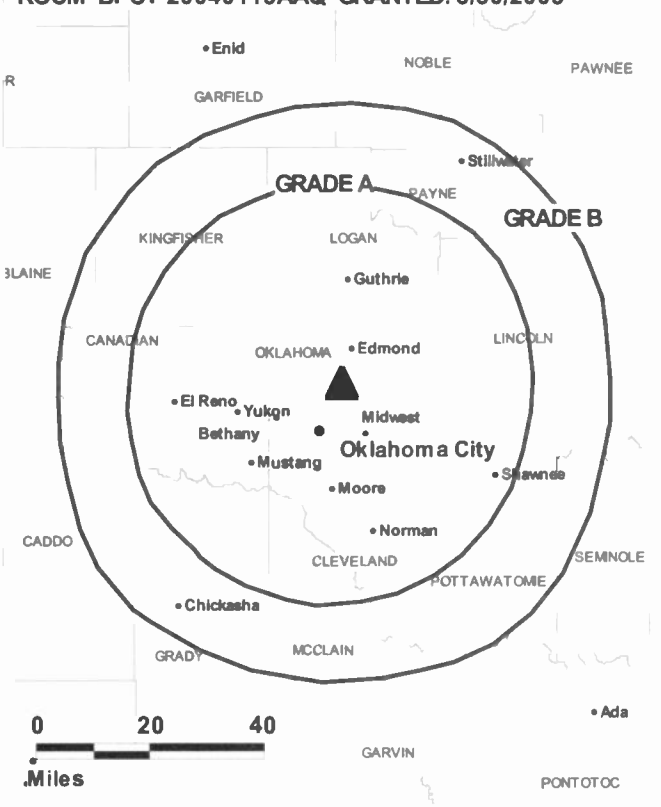

© 2008 Warren Communications News

Circulation © 2007 Nielsen. Coverage based on Nielsen study.

GrandTotal	Cable TV Households	Non-cable TV Households	Total TV Households
Estimated Station Totals *	12,620	12,800	25,420
Average Weekly Circulation (2007)	1,077	953	2,030
Average Daily Circulation (2007)			200

Station DMA Total	Cable TV Households	Non-cable TV Households	Total TV Households
Estimated Station Totals *	12,620	12,800	25,420
Average Weekly Circulation (2007)	1,077	953	2,030
Average Daily Circulation (2007)			200

*Estimated station totals are sums of the Nielsen TV and Cable TV household estimates for each county in which the station registers viewing of more than 5% as per the Nielsen Survey Methods.

KAUT-DT
Ch. 40

Network Service: MNT.

Licensee: Local TV Oklahoma License LLC, 201 Main St, Ste 1620, Fort Worth, TX 76102.

Studio: 11901 N. Eastern Ave., Oklahoma City, OK 73131.

Mailing Address: 11901 N. Eastern Ave., Oklahoma City, OK 73131.

Phone: 405-516-4300. **Fax:** 405-516-4343.

Web Site: http://www.ok43.com

Technical Facilities: Channel No. 40 (626-632 MHz). Authorized power: 1000-kw max. visual, aural. Antenna: 1433-ft above av. terrain, 1474-ft. above ground, 2576-ft. above sea level.

Latitude	35°	35'	51.9"
Longitude	97°	29'	22.1"

Note: Latitude and longitude coordinates shown are based on the North American Datum of 1927 (NAD 27) as currently required by the Mass Media Bureau of the FCC.

Ownership: Local TV LLC.

Began Operation: April 24, 2006.

Represented (legal): Dow Lohnes PLLC.

Personnel:

Wes Milbourn, Executive Vice President & Station Manager.

Dwayne Helt, General Sales Manager.

J. C. Lowe, Local Sales Manager.

Tim **Murphy**, National Sales Manager.

William Nichols, Chief Engineer.

Brian Hill, Promotion Director.

Stacy Johnson, Community Affairs Director.

Angela Graham, Traffic Manager.

KAUT-DT BPCDT-20050822AAQ GRANTED: 9/20/2005

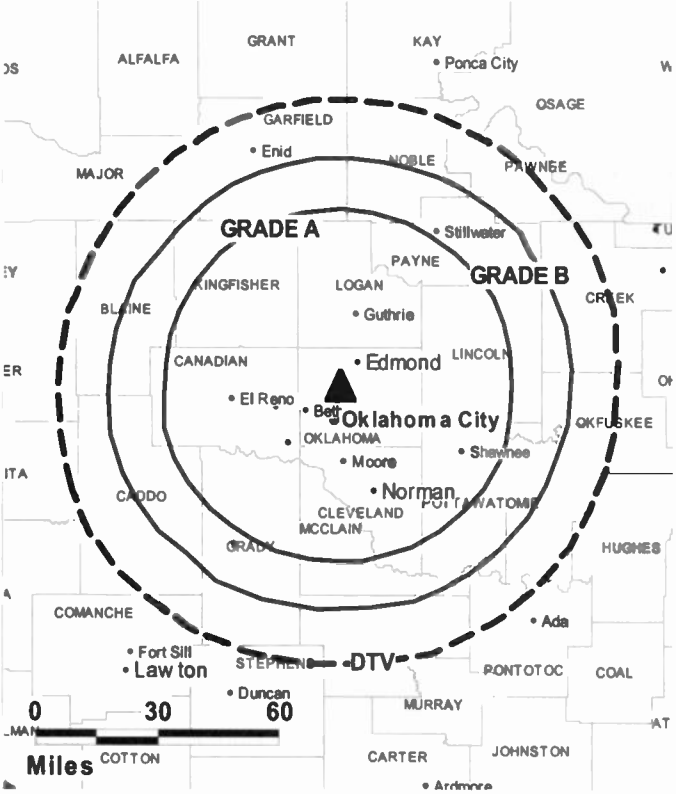

© 2008 Warren Communications News

Jamie Bolton, Director, Programming & Research.

Lori Conrad, Director of Communications.

Dave Grogan, Accounting Manager.

City of License: Oklahoma City. **Station DMA:** Oklahoma City, OK. **Rank:** 45.

Nielsen Data: Not available.

KAUT-TV
Ch. 43

Network Service: MNT.

Licensee: Local TV Oklahoma License LLC, 201 Main St, Ste 1620, Fort Worth, TX 76102.

Studio: 11901 N. Eastern Ave., Oklahoma City, OK 73131.

Mailing Address: 11901 N. Eastern Ave., Oklahoma City, OK 73131.

Phone: 405-516-4300. **Fax:** 405-516-4343.

Web Site: http://www.ok43.com

Technical Facilities: Channel No. 43 (644-650 MHz). Authorized power: 1950-kw max. & 1070-kw horizontal visual, 195-kw & 107-kw horizontal aural. Antenna: 1560-ft above av. terrain, 1596-ft. above ground, 2704-ft. above sea level.

Latitude	35°	35'	22"
Longitude	97°	29'	03"

Transmitter: 11901 N. Eastern Ave.

Note: Latitude and longitude coordinates shown are based on the North American Datum of 1927 (NAD 27) as currently required by the Mass Media Bureau of the FCC.

Satellite Earth Stations: Transmitter Harris; Patriot, 5-meter Ku & C-band; Scientific-Atlanta, 7-meter C-band; Scientific-Atlanta, 10-meter C-band; Standard Communications, Scientific-Atlanta receivers.

SNG Mobile Dish: C-band.

Ownership: Local TV LLC (Group Owner).

Began Operation: September 24, 1980. Sale to Rollins Telecasting by Ina S. Autry Estate, Gene Autry & Stanley B. Schneider, co-executors, approved by FCC April 10, 1985. Sale to Heritage Media approved by FCC September 18, 1986. Sale to Oklahoma Educational Television Authority approved by FCC June 27, 1991. Station operated as an ETV 1991-1998. Sale to Viacom Inc. as a commercial station approved by FCC July 8, 1998. Sale to The New York Times Co. by Viacom Inc. approved by FCC November 3, 2005. Sale to present owner by The New York Times Co. approved by FCC March 9, 2007.

Represented (legal): Dow Lohnes PLLC.

Represented (sales): MMT Sales Inc.

Personnel:

Wes Milbourn, Executive Vice President & Station Manager.

Dwayne Heit, General Sales manager.

J. C. Lowe, Local Sales Manager.

Tim Murphy, National Sales Manager.

William Nichols, Chief Engineer.

Dave Grogan, Accounting Manager.

Jamie Bolton, Director, Programming & Research.

Lori Conrad, Director of Communications.

Stacy Johnson, Community Affairs Director.

Brian Hill, Promotion Director.

KAUT-TV BMPCT-19800730KF GRANTED: 9/10/1980

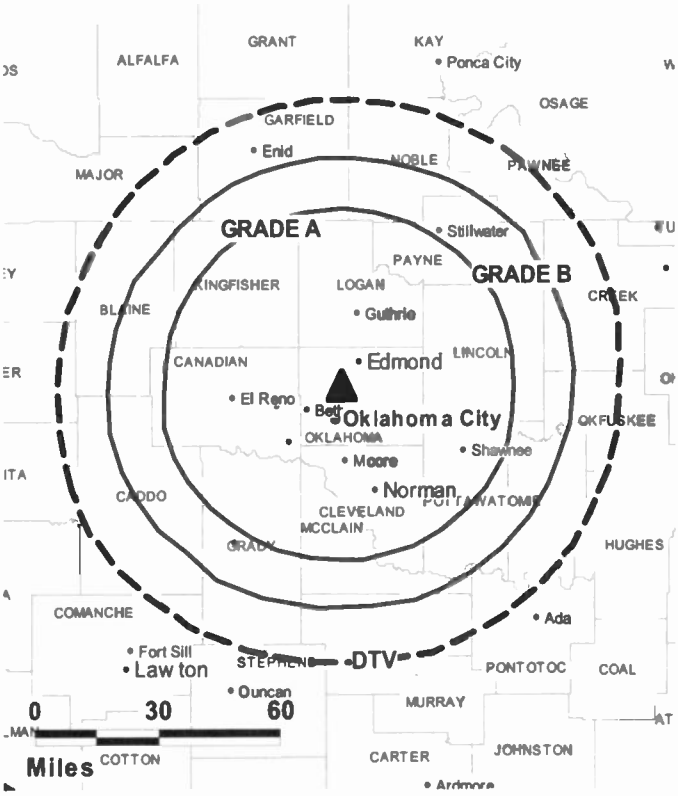

© 2008 Warren Communications News

Angela Graham, Traffic Manager.

City of License: Oklahoma City. **Station DMA:** Oklahoma City, OK. **Rank:** 45.

Circulation © 2007 Nielsen. Coverage based on Nielsen study.

GrandTotal	Cable TV Households	Non-cable TV Households	Total TV Households
Estimated Station Totals *	384,310	267,230	651,540
Average Weekly Circulation (2007)	77,741	76,908	154,649
Average Daily Circulation (2007)			52,149

Station DMA Total	Cable TV Households	Non-cable TV Households	Total TV Households
Estimated Station Totals *	372,950	259,560	632,510
Average Weekly Circulation (2007)	76,962	76,420	153,382
Average Daily Circulation (2007)			52,026

Other DMA Total	Cable TV Households	Non-cable TV Households	Total TV Households
Estimated Station Totals *	11,360	7,670	19,030
Average Weekly Circulation (2007)	779	488	1,267
Average Daily Circulation (2007)			123

*Estimated station totals are sums of the Nielsen TV and Cable TV household estimates for each county in which the station registers viewing of more than 5% as per the Nielsen Survey Methods.

KFOR-DT
Ch. 27

Network Service: NBC.

Licensee: Local TV Oklahoma License LLC, 201 Main St, Ste 1620, Fort Worth, TX 76102.

Studio: 444 E. Britton Rd., Oklahoma City, OK 73114.

Mailing Address: 444 E. Britton Rd., Oklahoma City, OK 73114.

Phone: 405-424-4444. **Fax:** 405-478-6206.

E-mail: news4@kfor.com

Web Site: http://www.kfor.com

Technical Facilities: Channel No. 27 (548-554 MHz). Authorized power: 790-kw max. visual, aural. Antenna: 1604-ft above av. terrain, 1608-ft. above ground, 2717-ft. above sea level.

Latitude	35°	35'	52"
Longitude	97°	29'	22"

Transmitter: N.E. 122nd St. & N. Kelly Ave.

Note: Latitude and longitude coordinates shown are based on the North American Datum of 1927 (NAD 27) as currently required by the Mass Media Bureau of the FCC.

News Services: NBC News Channel, Conus, AP, Sportsticker.

Ownership: Local TV LLC (Group Owner).

Began Operation: May 1, 2002. Standard and High Definition.

Represented (sales): Millennium Sales & Marketing.

Represented (legal): Dow Lohnes PLLC.

Personnel:

Wes Milbourn, Executive Vice President & Station Manager.

Mary Ann Eckstein, Senior Vice President & News Director.

Bob Ablah, Vice President & Engineering & Operations Director.

Luanne Stuart, Vice President & Creative Services Director.

Jill Fraim, Sales, Marketing & Research Director.

Hank Hughes, Production Manager.

KFOR-DT BPCDT-20020726ABF GRANTED: 2/20/2003

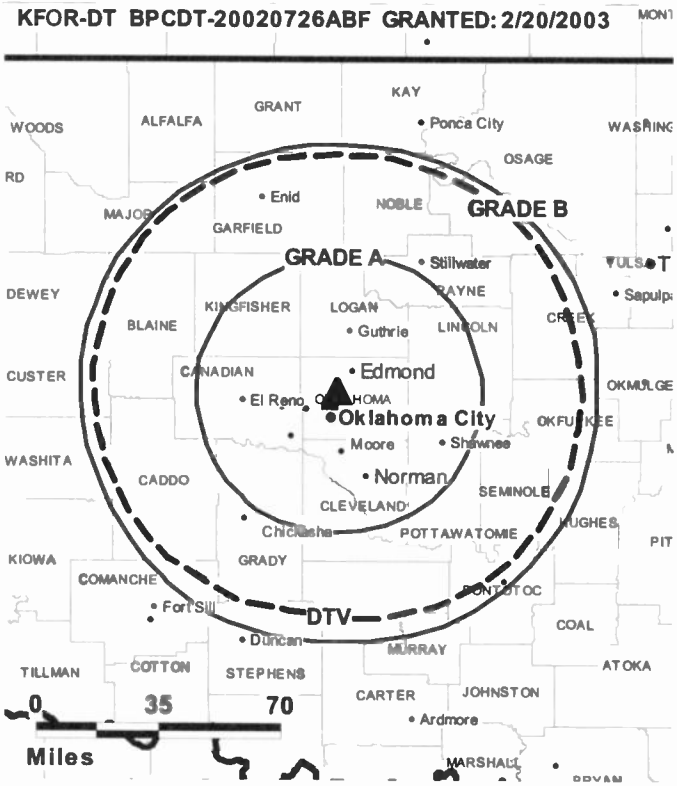

© 2008 Warren Communications News

Sandy Moyers, Traffic Manager.

Tom Heston, Local Sales Manager.

Peter R. Grignon, National Sales Manager.

BeLinda Lane, Program Coordinator.

City of License: Oklahoma City. **Station OMA:** Oklahoma City, OK. **Rank:** 45.

Nielsen Data: Not available.

KFOR-TV
Ch. 4

Network Service: NBC.

Licensee: Local TV Oklahoma License LLC, 201 Main St, Ste 1620, Fort Worth, TX 76102.

Studio: 444 E. Britton Rd., Oklahoma City, OK 73114.

Mailing Address: 444 E. Britton Rd., Oklahoma City, OK 73114.

Phone: 405-424-4444. **Fax:** 405-478-6206.

E-mail: news4@kfor.com

Web Site: http://www.kfor.com

Technical Facilities: Channel No. 4 (66-72 MHz). Authorized power: 100-kw visual, 19.5-kw aural. Antenna: 1538-ft above av. terrain, 1555-ft. above ground, 2703-ft. above sea level.

Latitude	35°	34'	07"
Longitude	97°	29'	20"

Transmitter: 1401 E. Britton Rd.

Note: Latitude and longitude coordinates shown are based on the North American Datum of 1927 (NAD 27) as currently required by the Mass Media Bureau of the FCC.

Multichannel TV Sound: Stereo only.

Satellite Earth Stations: Transmitter Harris, Larcan; Harris, 3.1-meter Ku-band; RCA Americom, 3.7-meter Ku-band; Harris, 6.2-meter C-band; Harris, 8.1-meter Ku-band; M/A-Com, Harris, Andrew, Agile Omni receivers.

SNG Mobile Dish: Vertex, 4.6-meter Ku-band.

News Services: AP, Sportsticker, NBC News Channel, Conus.

Ownership: Local TV LLC (Group Owner).

Began Operation: June 6, 1949. Sale to present owner by The New York Times Co. approved by FCC March 9, 2007. Sale to The New York Times Co. by Palmer Communications approved by FCC July 9, 1996. Sale to Palmer Communications by Knight-Ridder approved by FCC May 8, 1989. Sale to Knight-Ridder by Evening News Assn. approved by FCC January 13, 1986. Sale to Evening News Assn. by Gaylord Broadcasting Co. approved by FCC October 29, 1975.

Represented (sales): Millennium Sales & Marketing.

Represented (legal): Dow Lohnes PLLC.

Personnel:

Wes Milbourn, Executive Vice President & Station Manager.

Mary Ann Eckstein, Senior Vice President & News Director.

Bob Ablah, Vice President & Engineering & Operations Director.

Luanne Stuart, Vice President & Creative Services Director.

Jill Fraim, Sales, Marketing & Research Director.

Hank Hughes, Production Manager.

Sandy Moyers, Traffic Manager.

Tom Heston, Local Sales Manager.

Peter R. Grignon, National Sales Manager.

KFOR-TV BMPCT-5994 GRANTED: 8/13/1964

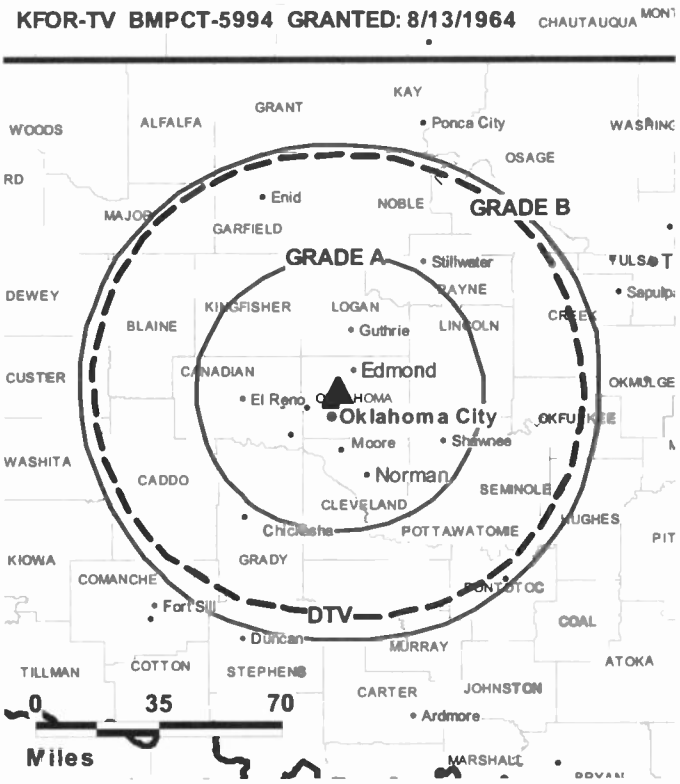

© 2008 Warren Communications News

BeLinda Lane, Program Coordinator.

City of License: Oklahoma City. **Station DMA:** Oklahoma City, OK. **Rank:** 45.

Circulation © 2007 Nielsen. Coverage based on Nielsen study.

GrandTotal	Cable TV Households	Non-cable TV Households	Total TV Households
Estimated Station Totals *	472,850	287,480	760,330
Average Weekly Circulation (2007)	309,354	183,367	492,721
Average Daily Circulation (2007)			260,369

Station DMA Total	Cable TV Households	Non-cable TV Households	Total TV Households
Estimated Station Totals *	379,690	265,380	645,070
Average Weekly Circulation (2007)	281,095	180,217	461,312
Average Daily Circulation (2007)			248,696

Other DMA Total	Cable TV Households	Non-cable TV Households	Total TV Households
Estimated Station Totals *	93,160	22,100	115,260
Average Weekly Circulation (2007)	28,259	3,150	31,409
Average Daily Circulation (2007)			11,673

*Estimated station totals are sums of the Nielsen TV and Cable TV household estimates for each county in which the station registers viewing of more than 5% as per the Nielsen Survey Methods.

KOCB
Ch. 34

Network Service: CW.

Licensee: KOCB Licensee LLC, 10706 Beaver Dam Rd., Cockeysville, MD 21030.

Studio: 1228 E. Wilshire Blvd., Oklahoma City, OK 73111.

Mailing Address: PO Box 14925, Oklahoma City, OK 73113.

Phone: 405-478-3434. **Fax:** 405-478-4343.

Web Site: http://www.kocb.com

Technical Facilities: Channel No. 34 (590-596 MHz). Authorized power: 1167-kw max. & 785-kw horizontal visual, 116.7-kw & 78.5-kw horizontal aural. Antenna: 1209-ft above av. terrain, 1257-ft. above ground, 2397-ft. above sea level.

Latitude	35°	33'	36"
Longitude	97°	29'	07"

Holds CP for change to 1200-kw max. visual, 1501-ft above av. terrain, 1527-ft. above ground, 2657-ft. above sea level; lat. 35° 32' 58", long. 97° 29' 18", BPCT-20020722AAF.

Note: Latitude and longitude coordinates shown are based on the North American Datum of 1927 (NAD 27) as currently required by the Mass Media Bureau of the FCC.

Satellite Earth Stations: Transmitter RCA; Prodelin, 4.5-meter C-band; United Satellite Systems, 5-meter.

Ownership: Sinclair Broadcast Group Inc. (Group Owner).

Began Operation: November 1, 1979. Purchase of remaining 80% by Oklahoma City Broadcasting Inc. from General Media Corp. approved by FCC February 16, 1983. Transfer of control to Beverly Hills Hotel Corp., et al., approved by FCC October 21, 1983. Transfer of control to Oklahoma City Broadcasting Co. approved by FCC January 5, 1990. Transfer of control to Superior Communications Group Inc. approved by FCC October 15, 1993 (Television Digest Vol. 33:35). Sale to present owner by Superior Communications Group Inc. approved by FCC April 26, 1996 (Vol. 36:11).

Represented (sales): Millennium Sales & Marketing.

Represented (legal): Pillsbury Winthrop Shaw Pittman LLP.

Personnel:

John Rossi, General Manager.

Joe Merideth, Sales Director.

John Clark, Local Sales Manager.

Terry Rodda, National Sales Manager.

Steve Bottkol, Engineering Director.

Ron Kokotan, Business Manager.

CeCe Smith, Program Director.

Wayne Wagner, Promotion Director.

Jay Holmes, Creative Services Director.

Brett Thomas, Traffic Manager.

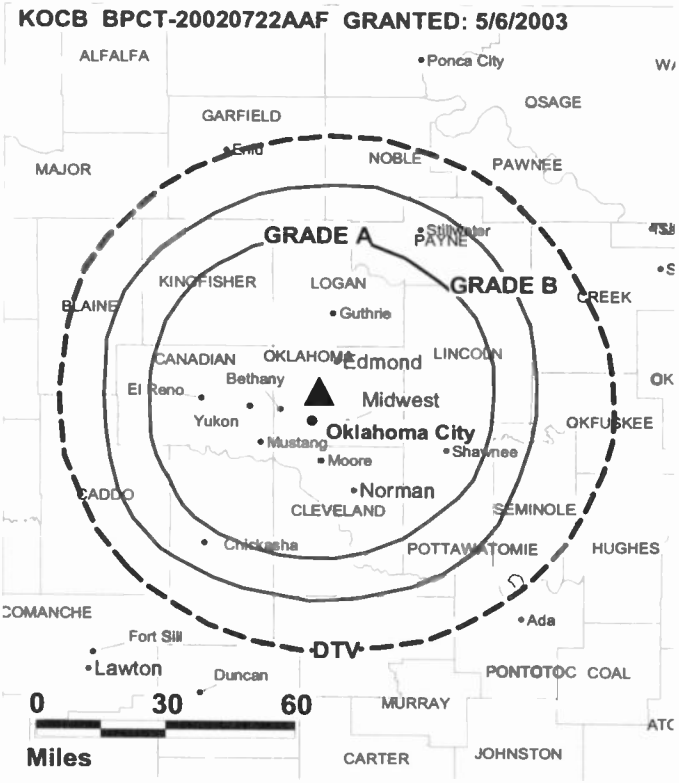

© 2008 Warren Communications News

City of License: Oklahoma City. **Station DMA:** Oklahoma City, OK. **Rank:** 45.

Circulation © 2007 Nielsen. Coverage based on Nielsen study.

GrandTotal	Cable TV Households	Non-cable TV Households	Total TV Households
Estimated Station Totals *	390,110	271,990	662,100
Average Weekly Circulation (2007)	132,232	95,616	227,848
Average Daily Circulation (2007)			77,034

Station DMA Total	Cable TV Households	Non-cable TV Households	Total TV Households
Estimated Station Totals *	376,880	264,430	641,310
Average Weekly Circulation (2007)	130,805	95,070	225,875
Average Daily Circulation (2007)			76,665

Other DMA Total	Cable TV Households	Non-cable TV Households	Total TV Households
Estimated Station Totals *	13,230	7,560	20,790
Average Weekly Circulation (2007)	1,427	546	1,973
Average Daily Circulation (2007)			369

*Estimated station totals are sums of the Nielsen TV and Cable TV household estimates for each county in which the station registers viewing of more than 5% as per the Nielsen Survey Methods.

KOCB-DT
Ch. 33

Network Service: CW.

Grantee: KOCB Licnesee LLC, 10706 Beaver Dam Rd., Cockeysville, MD 21030.

Studio: 1228 E. Wilshire Blvd., Oklahoma City, OK 73111.

Mailing Address: PO Box 14925, Oklahoma City, OK 73113.

Phone: 405-478-3434. **Fax:** 405-478-4343.

Web Site: http://www.kocb.com

Technical Facilities: Channel No. 33 (584-590 MHz). Authorized power: 1000-kw max. visual, aural. Antenna: 1501-ft above av. terrain, 1527-ft. above ground, 2657-ft. above sea level.

Latitude	35°	32'	58"
Longitude	97°	29'	18"

Note: Latitude and longitude coordinates shown are based on the North American Datum of 1927 (NAD 27) as currently required by the Mass Media Bureau of the FCC.

Ownership: Sinclair Broadcast Group Inc. (Group Owner).

Began Operation: Station operating; no on-air date

Represented (sales): Millennium Sales & Marketing.

Personnel:

John Rossi, General Manager.

Joe Merideth, Sales Director.

John Clark, Local Sales Manager.

Terry Rodda, National Sales Manager.

Steve Bottkol, Engineering Director.

Ron Kokotan, Business Manager.

CeCe Smith, Program Director.

Wayne Wagner, Promotion Director.

KOCB-DT BMPCDT-20020813ABE GRANTED: 5/6/2003

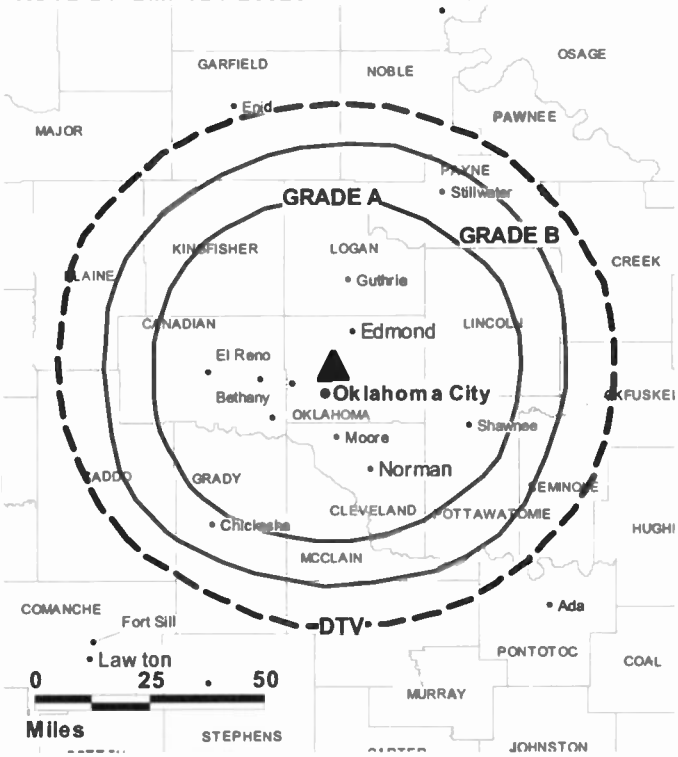

© 2008 Warren Communications News

Jay Holmes, Creative Services Director.

Brett Thomas, Traffic Manager.

City of License: Oklahoma City. **Station DMA:** Oklahoma City, OK. **Rank:** 45.

Nielsen Data: Not available.

KOCO-DT
Ch. 7

Network Service: ABC.

Grantee: KOCO Hearst-Argyle Television Inc., 888 7th Ave., New York, NY 10106.

Studio: 1300 E. Britton Rd., Oklahoma City, OK 73131.

Mailing Address: PO Box 14555, Oklahoma City, OK 73113-0555.

Phone: 405-478-3000; 800-851-5215. **Fax:** 405-478-6675.

E-mail: bhensley@hearst.com

Web Site: http://www.channeloklahoma.com

Technical Facilities: Channel No. 7 (174-180 MHz). Authorized power: 34-kw visual, aural. Antenna: 1411-ft above av. terrain, 1398-ft. above ground, 2562-ft. above sea level.

Latitude	35°	33'	45"
Longitude	97°	29'	24"

Transmitter: 0.33-mi. E of N. Kelley Ave. on Britton Rd.

Note: Latitude and longitude coordinates shown are based on the North American Datum of 1927 (NAD 27) as currently required by the Mass Media Bureau of the FCC.

Ownership: Hearst-Argyle Television Inc. (Group Owner).

Began Operation: November 1, 2002. Station operating under Special Temporary Authority at 47-kw visual.

Represented (sales): Eagle Television Sales.

Personnel:

Brent Hensley, President, & General Manager.

Tom Comerford, General Sales Manager.

Glenda Radigona, Local Sales Manager.

Jason Mullenix, National Sales Manager.

Sherrie Brown, News Director.

David Evans, Chief Engineer.

Patricia Ronne, Controller.

KOCO-DT BPCDT-20010904ABG GRANTED: 1/4/2002

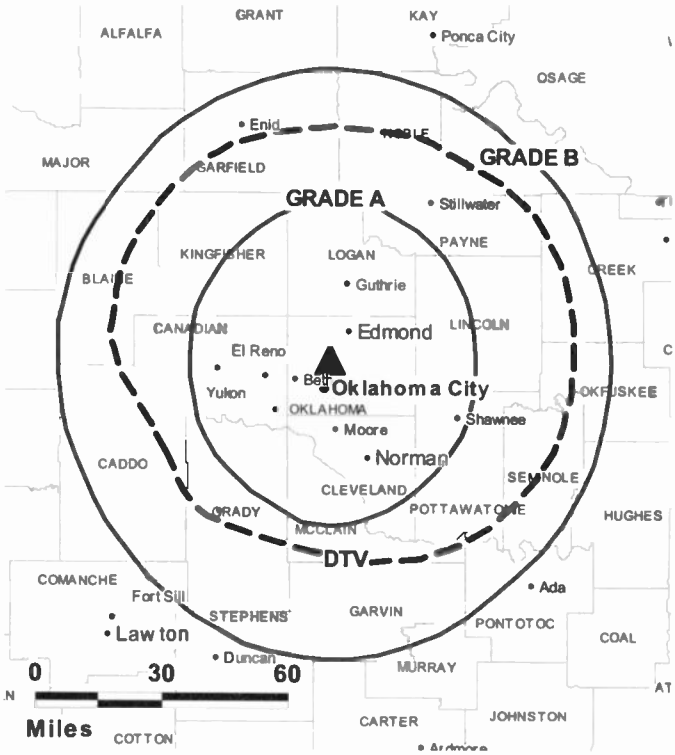

© 2008 Warren Communications News

Lisa Kaitcer, Program Coordinator.

Matt Laws, Promotion & Creative Services Director.

Stella McOaniel, Traffic Manager.

City of License: Oklahoma City. **Station OMA:** Oklahoma City, OK. **Rank:** 45.

Nielsen Data: Not available.

KOCO-TV
Ch. 5

Network Service: ABC.

Licensee: KOCO Hearst-Argyle Television Inc., 888 7th Ave., New York, NY 10106.

Studio: 1300 E. Britton Rd., Oklahoma City, OK 73131.

Mailing Address: PO Box 14555, Oklahoma City, OK 73113-0555.

Phone: 405-478-3000; 800-851-5215. **Fax:** 405-478-6675.

E-mail: bhensley@hearst.com

Web Site: http://www.channeloklahoma.com

Technical Facilities: Channel No. 5 (76-82 MHz). Authorized power: 100-kw visual, 14.5-kw aural. Antenna: 1522-ft above av. terrain, 1516-ft. above ground, 2680-ft. above sea level.

Latitude	35°	33'	45"
Longitude	97°	29'	24"

Transmitter: 1200 E. Britton Rd.

Note: Latitude and longitude coordinates shown are based on the North American Datum of 1927 (NAD 27) as currently required by the Mass Media Bureau of the FCC.

Multichannel TV Sound: Stereo only.

Satellite Earth Stations: Transmitter Harris; Andrew, 4.5-meter C-band; Andrew, 5.6-meter Ku-band; Scientific-Atlanta, 7-meter C-band; Andrew, 7.3-meter C-band; Scientific-Atlanta, Avantek, Andrew receivers.

SNG Mobile Dish: Andrew, 2.4-meter Ku-band.

News Services: AP, UPI, National Weather Service, ESDI, CNN Newsource.

Ownership: Hearst-Argyle Television Inc. (Group Owner).

Began Operation: June 19, 1954. Sale to L. E. Caster (75%) & Ashley L. Robinson (25%) by Streets Electronics Inc. approved by FCC December 11, 1957 (Television Digest, Vol. 13:41, 45, 50). Transfer to Caster Estate, et al., approved by FCC March 5, 1958 (Vol. 14:7, 8, 10). Sale to Capital Investments Co. (Cimarron Television Corp.) approved by FCC 1961 (Vol. 17:23; 1:4). Transfer to Combined Communications approved by FCC June 7, 1979 (Vol. 10:30). Merger of Combined with Gannett Co. approved by FCC June 7, 1979 (Vol. 18:30, 38, 19:24). Trade by Gannett with WLWT-TV Cincinnati, OH to Argyle Television Inc. for WGRZ-TV Buffalo, NY & WZZM-TV Grand Rapids, MI approved by FCC January 27, 1997 (Vol. 36:49, 37:5, 6). Merger with Hearst Corp. to form present owner approved by FCC June 2, 1997 (Vol. 37:13, 35).

Represented (sales): Eagle Television Sales.

Represented (legal): Brooks, Pierce, McLendon, Humphrey & Leonard LLP.

Personnel:

Brent Hensley, President & General Manager.

Tom Comerford, General Sales Manager.

Glenda Radigonda, Local Sales Manager.

Jason Mullenix, National Sales Manager.

Sherrie Brown, News Director.

David Evans, Chief Engineer.

Patricia Ronne, Controller.

Lisa Kaitcer, Program Coordinator.

KOCO-TV BPCT-19910315KF GRANTED: 6/7/1991

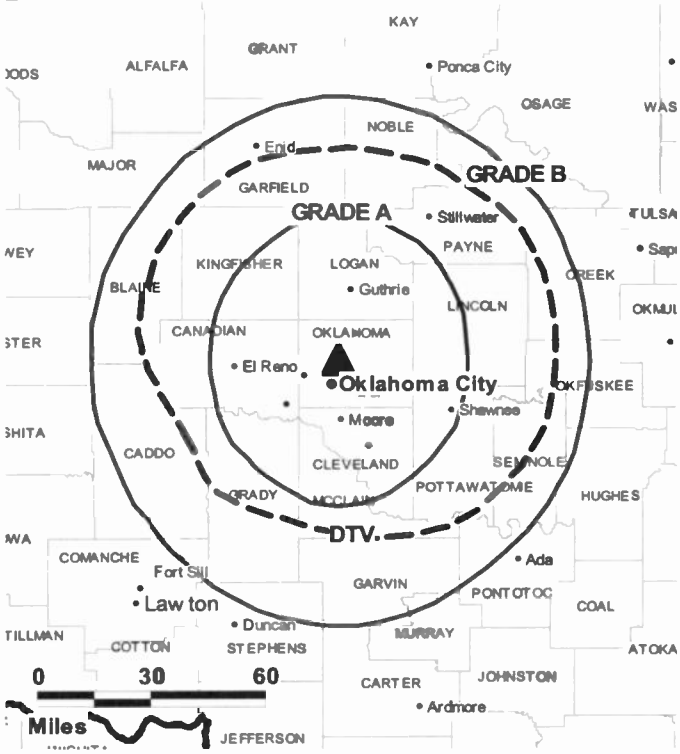

© 2008 Warren Communications News

Matt Laws, Promotion & Creative Services Director.

Stella McDaniel, Traffic Manager.

City of License: Oklahoma City. **Station DMA:** Oklahoma City, OK. **Rank:** 45.

Circulation © 2007 Nielsen. Coverage based on Nielsen study.

GrandTotal	Cable TV Households	Non-cable TV Households	Total TV Households
Estimated Station Totals *	416,580	297,950	714,530
Average Weekly Circulation (2007)	291,394	175,338	466,732
Average Daily Circulation (2007)			239,723

Station DMA Total	Cable TV Households	Non-cable TV Households	Total TV Households
Estimated Station Totals *	379,690	265,380	645,070
Average Weekly Circulation (2007)	279,241	171,783	451,024
Average Daily Circulation (2007)			232,982

Other DMA Total	Cable TV Households	Non-cable TV Households	Total TV Households
Estimated Station Totals *	36,890	32,570	69,460
Average Weekly Circulation (2007)	12,153	3,555	15,708
Average Daily Circulation (2007)			6,741

*Estimated station totals are sums of the Nielsen TV and Cable TV household estimates for each county in which the station registers viewing of more than 5% as per the Nielsen Survey Methods.

KOKH-DT

Ch. 24

Network Service: FOX.

Licensee: KOKH Licensee LLC, c/o Shaw Pittman, 2300 N St. NW, Washington, DC 20037.

Studio: 1228 Wilshire Blvd., Oklahoma City, OK 73111.

Mailing Address: PO Box 14925, Oklahoma City, OK 73111.

Phone: 405-843-2525. **Fax:** 405-478-4343.

Web Site: http://www.kokh.com

Technical Facilities: Channel No. 24 (530-536 MHz). Authorized power: 1000-kw max. visual, aural. Antenna: 1561-ft above av. terrain, 1586-ft. above ground, 2716-ft. above sea level.

Latitude	35°	32'	58"
Longitude	97°	29'	18"

Note: Latitude and longitude coordinates shown are based on the North American Datum of 1927 (NAD 27) as currently required by the Mass Media Bureau of the FCC.

Ownership: Sinclair Broadcast Group Inc. (Group Owner).

Began Operation: Station operating; no on-air date

Represented (sales): Millennium Sales & Marketing.

Represented (legal): Pillsbury Winthrop Shaw Pittman LLP.

Personnel:

John Rossi, General Manager.

Joe Merideth, Sales Director.

John Clark, Local Sales Manager.

Terry Rodda, National Sales Manager.

Steve Bottkol, Engineering Director.

Ron Kokotan, Business Manager.

CeCe Smith, Program Director.

KOKH-DT BMPCDT-20020807AAD GRANTED: 1/24/2003

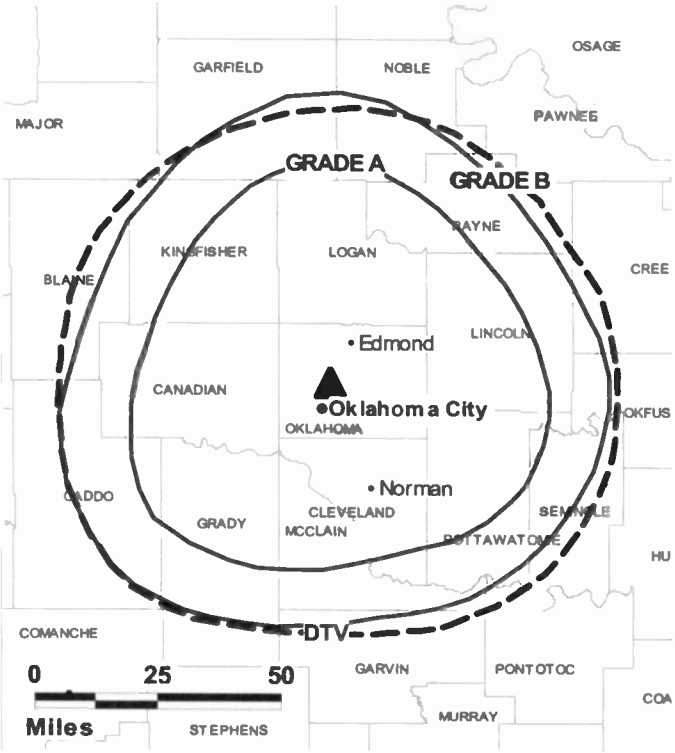

© 2008 Warren Communications News

Wayne Wagner, Promotion Director.

Jay Holmes, Creative Services Director.

Brett Thomas, Traffic Manager.

City of License: Oklahoma City. **Station DMA:** Oklahoma City, OK. **Rank:** 45.

Nielsen Data: Not available.

KOKH-TV
Ch. 25

Network Service: FOX.

Licensee: KOKH Licensee LLC, c/o Shaw Pittman, 2300 N St. NW, Washington, DC 20037.

Studio: 1228 E. Wilshire Blvd., Oklahoma City, OK 73111.

Mailing Address: PO Box 14925, Oklahoma City, OK 73111.

Phone: 405-843-2525. **Fax:** 405-478-4343.

Web Site: http://www.kokh.com

Technical Facilities: Channel No. 25 (536-542 MHz). Authorized power: 3470-kw max. visual, aural. Antenna: 1560-ft above av. terrain, 1586-ft. above ground, 2716-ft. above sea level.

Latitude	35°	32'	58"
Longitude	97°	29'	18"

Transmitter: 1228 E. Wilshire Blvd.

Note: Latitude and longitude coordinates shown are based on the North American Datum of 1927 (NAD 27) as currently required by the Mass Media Bureau of the FCC.

Satellite Earth Stations: Transmitter Harris; Comtech, 3.8-meter Ku & C-band; Prodelin, 5-meter C-band; Comtech, 5-meter C-band; Standard Communications receivers.

Ownership: Sinclair Broadcast Group Inc. (Group Owner).

Began Operation: February 2, 1959. Initially operated as a non-commercial, educational station. Sale to John Blair & Co. by Independent School District No. 89 of Oklahoma City approved by FCC June 6, 1979 (Television Digest, Vol. 19:25). Resumed operation as commercial station October 1, 1979. Sale by Blair to Gillett Broadcasting approved by FCC December 30, 1986. Transfer to Busse Broadcasting approved by FCC July 31, 1987. Sale to George Gillett and subsequent sale to Heritage Media Corp. approved by FCC June 27, 1991 (Vol. 30:49, 31:23). Sale to News Corp., who then spun-off station to Sinclair Communications approved by FCC 1997. Sale to Sullivan Broadcasting Co. by Sinclair Communications approved by FCC 1998. Sale to Glencairn Ltd. Broadcast Properties dismissed by applicant July 23, 2001 (Vol. 39:47, 48). Sale to present owner by Sullivan Broadcasting Co. approved by FCC December 10, 2001.

Represented (sales): Millennium Sales & Marketing.

Represented (legal): Pillsbury Winthrop Shaw Pittman LLP.

Personnel:

John Rossi, General Manager.

Joe Merideth, Sales Director.

John Clark, Local Sales Manager.

Terry Rodda, National Sales Manager.

Steve Bottkol, Engineering Director.

Ron Kokotan, Business Manager.

CeCe Smith, Program Director.

Wayne Wagner, Promotion Director.

Jay Holmes, Creative Services Director.

KOKH-TV BPCT-20020807AAC GRANTED: 11/22/2002

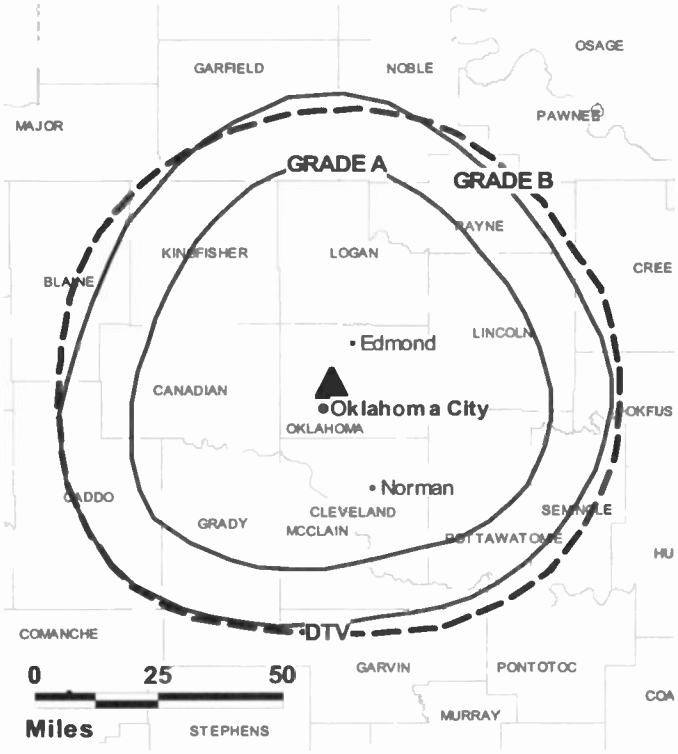

© 2008 Warren Communications News

Brett Thomas, Traffic Manager.

City of License: Oklahoma City. **Station DMA:** Oklahoma City, OK. **Rank:** 45.

Circulation © 2007 Nielsen. Coverage based on Nielsen study.

GrandTotal	Cable TV Households	Non-cable TV Households	Total TV Households
Estimated Station Totals *	424,720	286,150	710,870
Average Weekly Circulation (2007)	181,667	129,653	311,320
Average Daily Circulation (2007)			104,126

Station DMA Total	Cable TV Households	Non-cable TV Households	Total TV Households
Estimated Station Totals *	375,710	265,380	641,090
Average Weekly Circulation (2007)	171,467	127,554	299,021
Average Daily Circulation (2007)			100,624

Other DMA Total	Cable TV Households	Non-cable TV Households	Total TV Households
Estimated Station Totals *	49,010	20,770	69,780
Average Weekly Circulation (2007)	10,200	2,099	12,299
Average Daily Circulation (2007)			3,502

*Estimated station totals are sums of the Nielsen TV and Cable TV household estimates for each county in which the station registers viewing of more than 5% as per the Nielsen Survey Methods.

KOPX

Ch. 62

(Affiliated with KTPX, Okmulgee)

Network Service: ION.

Licensee: Paxson Oklahoma City License Inc., 601 Clearwater Park Rd., West Palm Beach, FL 33401-6233.

Studio: 13424 Railway Dr., Oklahoma City, OK 73114.

Mailing Address: 444 E. Britton Rd., Oklahoma City, OK 73114.

Phone: 405-478-9562. **Fax:** 405-478-1789.

Web Site: http://www.ionline.tv

Technical Facilities: Channel No. 62 (758-764 MHz). Authorized power: 2680-kw max. visual, aural. Antenna: 787-ft above av. terrain, 751-ft. above ground, 1932-ft. above sea level.

Latitude	35°	34'	24"
Longitude	97°	29'	08"

Transmitter: 0.6-mi. E of Kelley Ave.

Note: Latitude and longitude coordinates shown are based on the North American Datum of 1927 (NAD 27) as currently required by the Mass Media Bureau of the FCC.

Multichannel TV Sound: Planned.

Ownership: ION Media Networks Inc. (Group Owner).

Began Operation: August 6, 1996. Transfer to CIG Media LLC pends. Sale to present owner by Aracelis Ortiz approved by FCC September 27, 1996. Sale to Aracelis Ortiz by Faith Pleases God Church Corp. approved by FCC March 30, 1994. Sale to Faith Pleases God Church Corp. by Mendoza Broadcasting Ltd. approved by FCC March 15, 1990.

Represented (legal): Dow Lohnes PLLC.

Represented (sales): Millennium Sales & Marketing.

Personnel:

Carol Wright-Holzhauer, Regional Vice President & General Manager.

Wes Milbourn, General Sales Manager.

Marsha Davis, Local Sales Manager.

Rod Roberts, Chief Engineer.

Dian Johnson, Business Manager & Program Director.

Gina Craddock, Creative Services Director.

Robert Smith, Traffic Manager.

KOPX BPCT-20011106AAA GRANTED: 3/26/2002

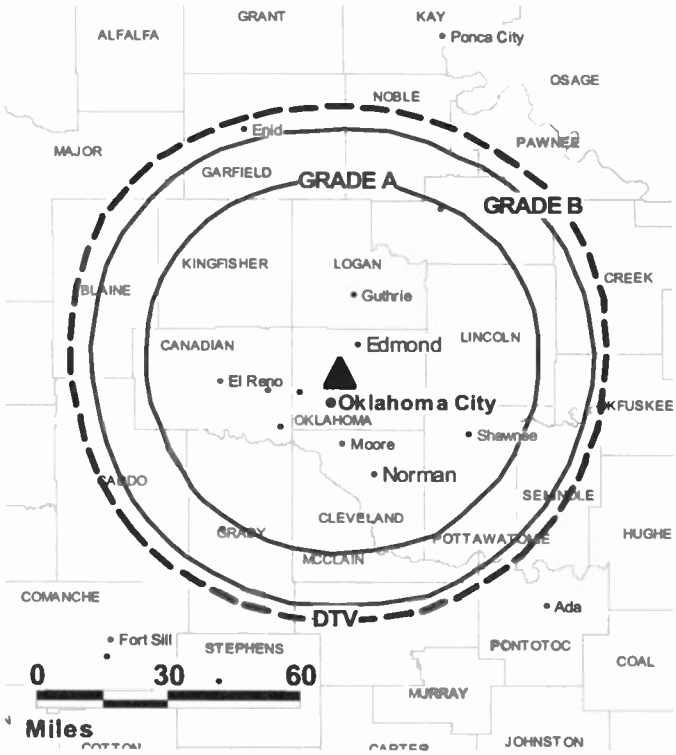

© 2008 Warren Communications News

City of License: Oklahoma City. **Station DMA:** Oklahoma City, OK. **Rank:** 45.

Circulation © 2007 Nielsen. Coverage based on Nielsen study.

GrandTotal	Cable TV Households	Non-cable TV Households	Total TV Households
Estimated Station Totals *	235,510	148,850	384,360
Average Weekly Circulation (2007)	21,097	13,848	34,945
Average Daily Circulation (2007)			9,386

Station DMA Total	Cable TV Households	Non-cable TV Households	Total TV Households
Estimated Station Totals *	235,510	148,850	384,360
Average Weekly Circulation (2007)	21,097	13,848	34,945
Average Daily Circulation (2007)			9,386

*Estimated station totals are sums of the Nielsen TV and Cable TV household estimates for each county in which the station registers viewing of more than 5% as per the Nielsen Survey Methods.

KOPX-DT
Ch. 50

Network Service: ION.

Licensee: Paxson Oklahoma City License Inc., 601 Clearwater Park Rd., West Palm Beach, FL 33401-6233.

Studio: 13424 Railway Dr., Oklahoma City, OK 73114.

Mailing Address: 444 E. Britton Rd., Oklahoma City, OK 73114.

Phone: 405-478-9562. **Fax:** 405-478-1789.

Web Site: http://www.ionline.tv

Technical Facilities: Channel No. 50 (686-692 MHz). Authorized power: 200-kw max. visual, aural. Antenna: 1585-ft above av. terrain, 1617-ft. above ground, 2723-ft. above sea level.

Latitude	35°	35'	52"
Longitude	97°	29'	22"

Transmitter: Intersection of Kelly Ave. & 122nd St.

Note: Latitude and longitude coordinates shown are based on the North American Datum of 1927 (NAD 27) as currently required by the Mass Media Bureau of the FCC.

Ownership: ION Media Networks Inc. (Group Owner).

Began Operation: November 1, 2002. Standard Definition.

Represented (sales): Millennium Sales & Marketing.

Represented (legal): Dow Lohnes PLLC.

Represented (engineering): du Treil, Lundin & Rackley Inc.

Personnel:

Carol Wright-Holzhauer, Regional Vice President & General Manager.

Wes Milbourn, General Sales Manager.

Marsha Davis, Local Sales Manager.

Rod Roberts, Chief Engineer.

Dian Johnson, Business Manager & Program Director.

KOPX-DT BPCDT-19960610KE GRANTED: 11/24/2000

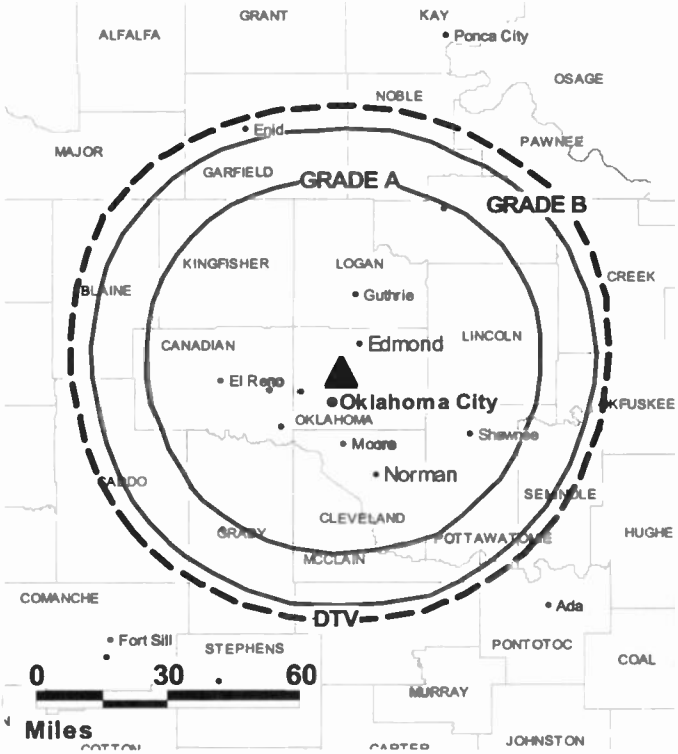

© 2008 Warren Communications News

Gina Craddock, Creative Services Director.

Robert Smith, Traffic Manager.

City of License: Oklahoma City. **Station DMA:** Oklahoma City, OK. **Rank:** 45.

Nielsen Data: Not available.

KSBI

Ch. 52

Network Service: IND.

Licensee: Family Broadcasting Group Inc., PO Box 95188, Oklahoma City, OK 73143.

Studio: 1350 S.E. 82nd St., Oklahoma City, OK 73149.

Mailing Address: PO Box 95188, Oklahoma City, OK 73143.

Phone: 405-631-7335. **Fax:** 405-631-7367.

E-mail: dpowery@ksbitv.com

Web Site: http://www.ksbitv.com

Technical Facilities: Channel No. 52 (698-704 MHz). Authorized power: 3000-kw max. visual, 135.5-kw aural. Antenna: 1512-ft above av. terrain, 1539-ft. above ground, 2651-ft. above sea level.

Latitude	35°	35'	54"
Longitude	97°	29'	25"

Transmitter: N.E. 122nd Ave. & N. Kelley Ave.

Note: Latitude and longitude coordinates shown are based on the North American Datum of 1927 (NAD 27) as currently required by the Mass Media Bureau of the FCC.

Ownership: Family Broadcasting Group Inc. (Group Owner).

Began Operation: October 31, 1988. Sale to present owner by Locke Supply Co. approved by FCC January 12, 2004. Involuntary transfer from Don J. Locke Estate to Locke Supply Co. Employee Stock Ownership Plan approved by FCC November 17, 2000.

Represented (sales): Lighthouse Media Inc.

Represented (legal): Booth Freret Imlay & Tepper PC.

Personnel:

Brady Brus, General Manager.

Greg Kuhn, Production Manager.

Sherri Bannister, General & Local Sales Manager.

Jack Mills, Chief Engineer.

Brenda Bennett, Program Director.

Rayellen English, Traffic Manager.

City of License: Oklahoma City. **Station DMA:** Oklahoma City, OK. **Rank:** 45.

KSBI BPCT-19980827KF GRANTED: 12/3/1998

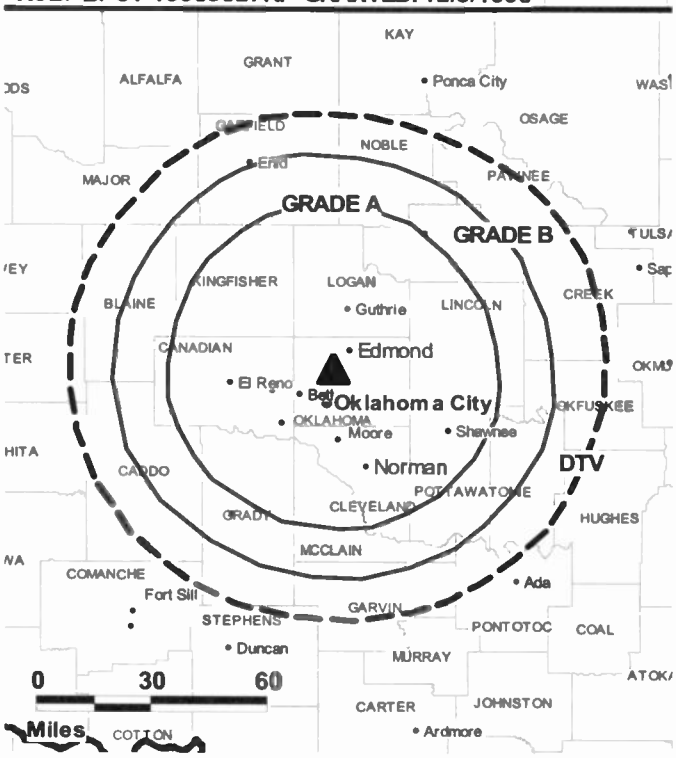

© 2008 Warren Communications News

Circulation © 2007 Nielsen. Coverage based on Nielsen study.

GrandTotal	Cable TV Households	Non-cable TV Households	Total TV Households
Estimated Station Totals *	320,710	275,490	596,200
Average Weekly Circulation (2007)	34,294	37,114	71,408
Average Daily Circulation (2007)			23,868

Station OMA Total	Cable TV Households	Non-cable TV Households	Total TV Households
Estimated Station Totals *	299,470	254,270	553,740
Average Weekly Circulation (2007)	31,666	35,499	67,165
Average Daily Circulation (2007)			22,595

Other OMA Total	Cable TV Households	Non-cable TV Households	Total TV Households
Estimated Station Totals *	21,240	21,220	42,460
Average Weekly Circulation (2007)	2,628	1,615	4,243
Average Daily Circulation (2007)			1,273

*Estimated station totals are sums of the Nielsen TV and Cable TV household estimates for each county in which the station registers viewing of more than 5% as per the Nielsen Survey Methods.

KSBI-DT
Ch. 51

Network Service: IND.

Grantee: Family Broadcasting Group Inc., PO Box 95188, Oklahoma City, OK 73143.

Studio: 1350 SE 82nd St., Oklahoma City, OK 73149.

Mailing Address: 806 Enterprise St, Cape Girardeau, MO 63703.

Phone: 405-631-7335. **Fax:** 405-631-7367.

E-mail: dpowery@ksbitv.com

Web Site: http://www.ksbitv.com

Technical Facilities: Channel No. 51 (692-698 MHz). Authorized power: 1000-kw max. visual, aural. Antenna: 1502-ft above av. terrain, 1540-ft. above ground, 2646-ft. above sea level.

Latitude	35°	35'	52"
Longitude	97°	29'	22"

Note: Latitude and longitude coordinates shown are based on the North American Datum of 1927 (NAD 27) as currently required by the Mass Media Bureau of the FCC.

Multichannel TV Sound: Stereo only.

Ownership: Family Broadcasting Group Inc. (Group Owner).

Began Operation: February 1, 2003. Standard and High Definition. Station operating under Special Temporary Authority at 360.9-kw. max. visual.

Represented (sales): Lighthouse Media Inc.

Represented (legal): Booth Freret Imlay & Tepper PC.

Represented (engineering): Jack Kroth.

Personnel:

Brady Brus, General Manager.

Sherri Bannister, General & Local Sales Manager.

Jack Mills, Chief Engineer.

Brenda Bennett, Program Director.

KSBI-DT BPCDT-19991028AFH GRANTED: 6/1/2001

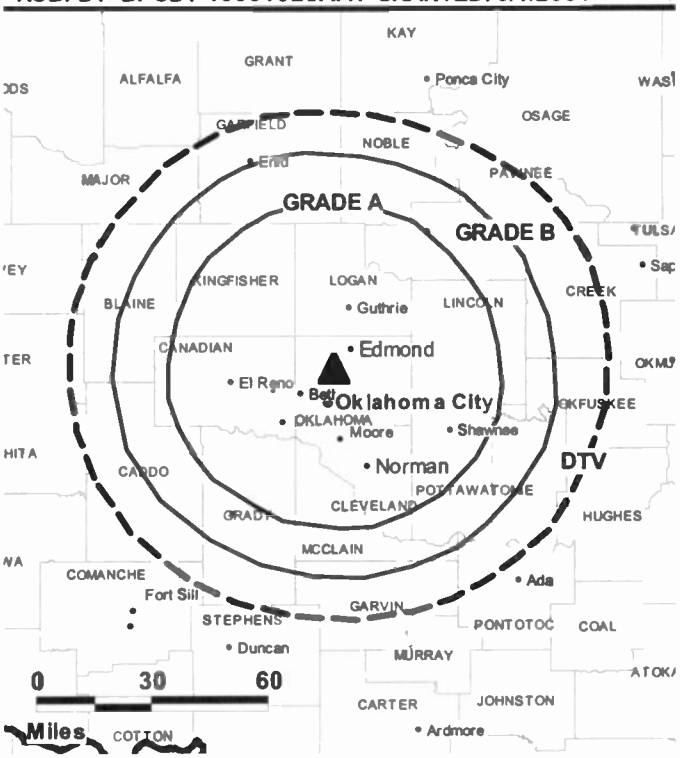

© 2008 Warren Communications News

Greg Kuhn, Production Manager.

Rayellen English, Traffic Manager.

City of License: Oklahoma City. **Station DMA:** Oklahoma City, OK. **Rank:** 45.

Nielsen Data: Not available.

KTBO-DT
Ch. 15

Network Service: TBN.

Licensee: Trinity Broadcasting Network Inc., 2442 Michelle Dr., Tustin, CA 92780.

Studio: 1600 E. Hefner Rd., Oklahoma City, OK 73131.

Mailing Address: 1600 E. Hefner Rd., Oklahoma City, OK 73131.

Phone: 405-848-1414. **Fax:** 405-843-5040.

E-mail: ktbo@tbn.com

Web Site: http://www.tbn.org

Technical Facilities: Channel No. 15 (476-482 MHz). Authorized power: 500-kw max. visual, aural. Antenna: 1175-ft above av. terrain, 1152-ft. above ground, 2323-ft. above sea level.

Latitude	35°	34'	35"
Longitude	97°	29'	09"

Transmitter: 0.5-mi. SW of intersection of Eastern Ave. & 108th St. NE.

Note: Latitude and longitude coordinates shown are based on the North American Datum of 1927 (NAD 27) as currently required by the Mass Media Bureau of the FCC.

Ownership: Trinity Broadcasting Network Inc. (Group Owner).

Began Operation: December 1, 2002.

Represented (legal): Colby M May.

Personnel:

Fern E. Deaver, General Manager.

Ken Howerton, Chief Engineer.

Linda Cook, Program Director.

Dave Waters, Traffic Manager.

Kris Schinske, Public Affairs Director.

KTBO-DT BPCDT-19990923AAL GRANTED: 5/7/2001

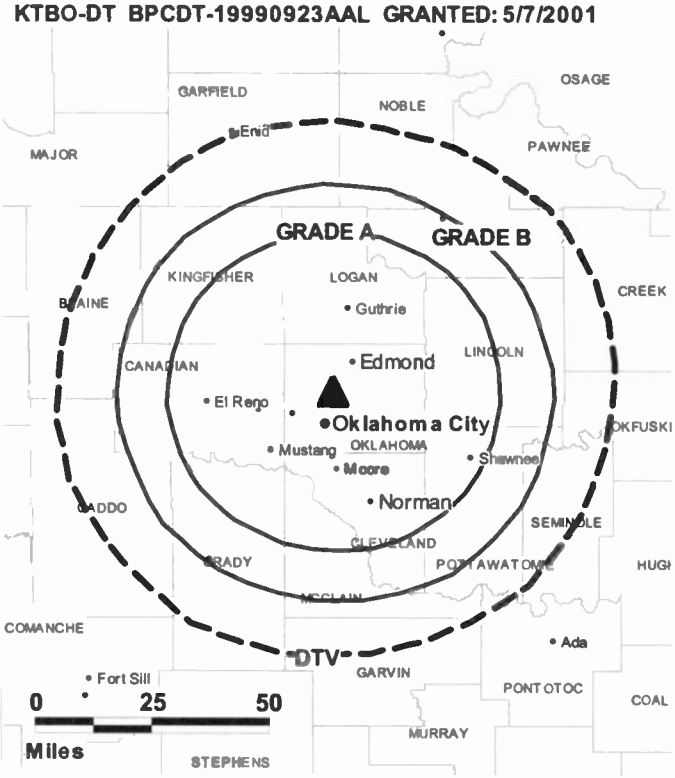

© 2008 Warren Communications News

City of License: Oklahoma City. **Station DMA:** Oklahoma City, OK. **Rank:** 45.

Nielsen Data: Not available.

KTBO-TV

Ch. 14

Network Service: TBN.

Licensee: Trinity Broadcasting Network Inc., 2442 Michelle Dr., Tustin, CA 92780.

Studio: 1600 E. Hefner Rd., Oklahoma City, OK 73131.

Mailing Address: 1600 E. Hefner Rd., Oklahoma City, OK 73131.

Phone: 405-848-1414. **Fax:** 405-843-5040.

E-mail: ktbo@tbn.org

Web Site: http://www.tbn.org

Technical Facilities: Channel No. 14 (470-476 MHz). Authorized power: 575-kw max. visual, aural. Antenna: 1175-ft above av. terrain, 1152-ft. above ground, 2323-ft. above sea level.

Latitude	35°	34'	35"
Longitude	97°	29'	09"

Transmitter: 0.5-mi. SW of intersection of Eastern Ave. & 108th St. NE.

Note: Latitude and longitude coordinates shown are based on the North American Datum of 1927 (NAD 27) as currently required by the Mass Media Bureau of the FCC.

Satellite Earth Station: Transmitter Comark; Scientific-Atlanta, 7-meter C-band.

Ownership: Trinity Broadcasting Network Inc. (Group Owner).

Began Operation: March 6, 1981.

Represented (legal): Colby M May.

Represented (engineering): Smith & Fisher.

Personnel:

Fern E. Deaver, General Manager.

Ken Howerton, Chief Engineer.

Linda Cook, Program Director.

Dave Waters, Traffic Manager.

Kris Schinske, Public Affairs Director.

City of License: Oklahoma City. **Station DMA:** Oklahoma City, OK. **Rank:** 45.

KTBO-TV BPCT-19990414KI GRANTED: 3/16/2000

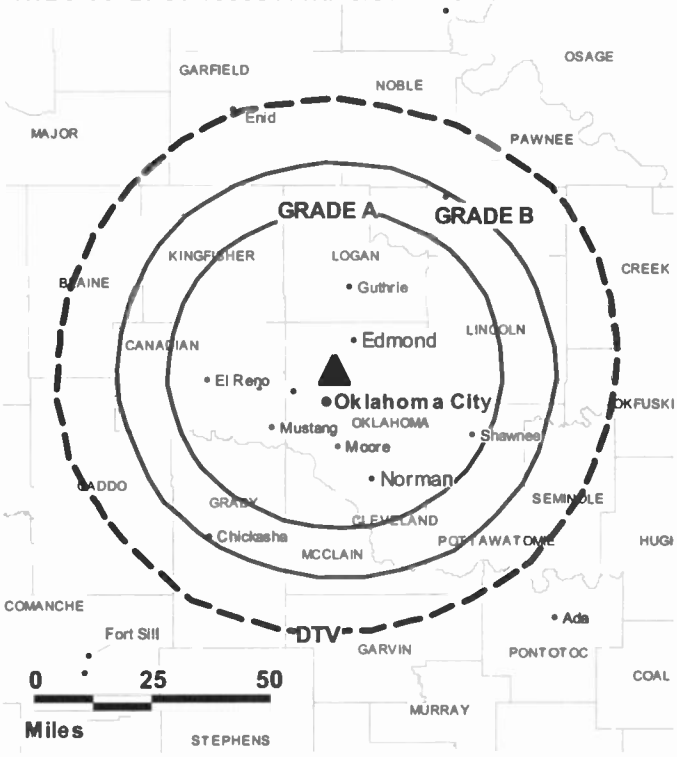

© 2008 Warren Communications News

Circulation © 2007 Nielsen. Coverage based on Nielsen study.

GrandTotal	Cable TV Households	Non-cable TV Households	Total TV Households
Estimated Station Totals *	250,390	102,830	353,220
Average Weekly Circulation (2007)	17,202	8,551	25,753
Average Daily Circulation (2007)			7,817

Station DMA Total	Cable TV Households	Non-cable TV Households	Total TV Households
Estimated Station Totals *	250,390	102,830	353,220
Average Weekly Circulation (2007)	17,202	8,551	25,753
Average Daily Circulation (2007)			7,817

*Estimated station totals are sums of the Nielsen TV and Cable TV household estimates for each county in which the station registers viewing of more than 5% as per the Nielsen Survey Methods.

KWTV
Ch. 9

Network Service: CBS.

Licensee: Griffin OKC Licensing LLC, 7401 N. Kelley Ave., Oklahoma City, OK 73111-8420.

Studio: 7401 N. Kelley Ave., Oklahoma City, OK 73111.

Mailing Address: 7401 N. Kelley Ave., Oklahoma City, OK 73111.

Phone: 405-843-6641. **Fax:** 405-841-3693.

E-mail: rob.krier@news9.net

Web Site: http://www.newsok.com

Technical Facilities: Channel No. 9 (186-192 MHz). Authorized power: 316-kw visual, 31.6-kw aural. Antenna: 1525-ft above av. terrain, 1577-ft. above ground, 2690-ft. above sea level.

Latitude	35°	32'	58"
Longitude	97°	29'	50"

Transmitter: 7401 N. Kelley Ave.

Note: Latitude and longitude coordinates shown are based on the North American Datum of 1927 (NAD 27) as currently required by the Mass Media Bureau of the FCC.

Multichannel TV Sound: Stereo and separate audio program.

Satellite Earth Stations: Transmitter Harris; Harris, 3-meter C-band; AFC, 3-meter Ku-band; Scientific-Atlanta, 4.5-meter C-band; Harris, 4.6-meter Ku-band; Scientific-Atlanta, 7-meter C-band; Scientific-Atlanta, M/A-Com, Harris, DX Antenna receivers.

SNG Mobile Dish: Midwest/Andrew, 2.5-meter Ku-band.

News Services: UPI, Conus, CBS Newspath, AP.

Ownership: Griffin Communications LLC (Group Owner).

Began Operation: December 20, 1953.

Represented (sales): TeleRep Inc.

Represented (legal): Holland & Knight LLP.

Represented (engineering): Cohen Dippell & Everist PC.

Personnel:

Rob Krier, Vice President & General Manager.

Wade Deaver, General Sales Manager.

Blaise Labbe, News Director.

Julie Cameron, Engineering Director.

Dennis Kelly, Business Manager.

Randy Cassimus, Production Director.

Alan Hicks, Advertising & Marketing Director.

Kim Eubank, Program Director.

KWTV BPCT-19860520KI GRANTED: 7/29/1986

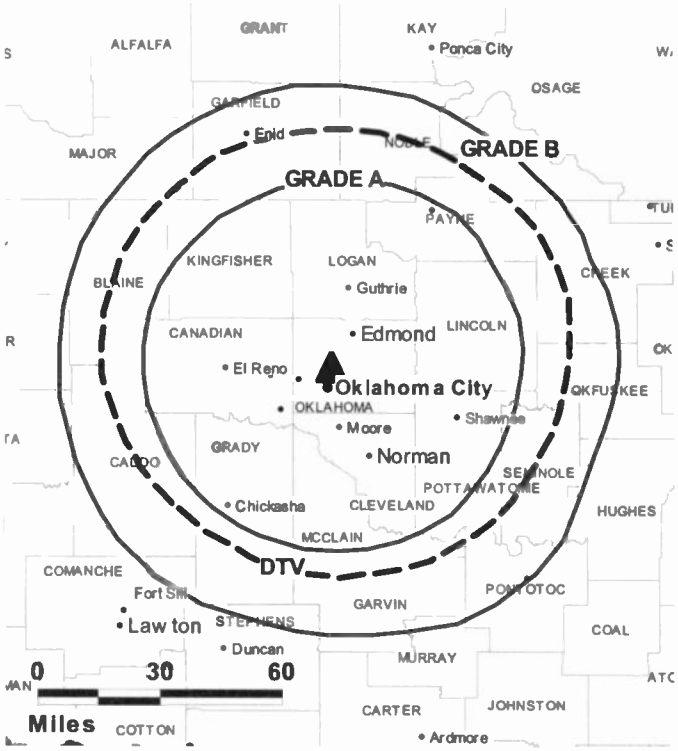

© 2008 Warren Communications News

City of License: Oklahoma City. **Station DMA:** Oklahoma City, OK. **Rank:** 45.

Circulation © 2007 Nielsen. Coverage based on Nielsen study.

GrandTotal	Cable TV Households	Non-cable TV Households	Total TV Households
Estimated Station Totals *	477,250	291,370	768,620
Average Weekly Circulation (2007)	312,908	194,459	507,367
Average Daily Circulation (2007)			267,423

Station DMA Total	Cable TV Households	Non-cable TV Households	Total TV Households
Estimated Station Totals *	379,690	265,380	645,070
Average Weekly Circulation (2007)	285,713	190,647	476,360
Average Daily Circulation (2007)			256,471

Other DMA Total	Cable TV Households	Non-cable TV Households	Total TV Households
Estimated Station Totals *	97,560	25,990	123,550
Average Weekly Circulation (2007)	27,195	3,812	31,007
Average Daily Circulation (2007)			10,952

*Estimated station totals are sums of the Nielsen TV and Cable TV household estimates for each county in which the station registers viewing of more than 5% as per the Nielsen Survey Methods.

KWTV-DT
Ch. 39

Network Service: CBS.

Licensee: Griffin OKC Licensing LLC, 7401 N. Kelley Ave., Oklahoma City, OK 73111-8420.

Studio: 7401 N. Kelley Ave., Oklahoma City, OK 73111.

Mailing Address: 7401 N. Kelley Ave., Oklahoma City, OK 73111.

Phone: 405-843-6641. **Fax:** 405-841-3693.

E-mail: rob.krier@news9.net

Web Site: http://www.newsok.com

Technical Facilities: Channel No. 39 (320-626 MHz). Authorized power: 530-kw max. visual, aural. Antenna: 1568-ft above av. terrain, 1611-ft. above ground, 2713-ft. above sea level.

Latitude	35°	35'	52"
Longitude	97°	29'	22"

Note: Latitude and longitude coordinates shown are based on the North American Datum of 1927 (NAD 27) as currently required by the Mass Media Bureau of the FCC.

Ownership: Griffin Communications LLC (Group Owner).

Began Operation: December 23, 2003.

Represented (legal): Holland & Knight LLP.

Represented (sales): TeleRep Inc.

Personnel:

Rob Krier, Vice President & General Manager.

Wade Deaver, General Sales Manager.

Blaise Labbe, News Director.

Julie Cameron, Engineering Director.

Dennis Kelly, Business Manager.

Kim Eubank, Program Director.

KWTV-DT BPCDT-19990920AAK GRANTED: 2/4/2005

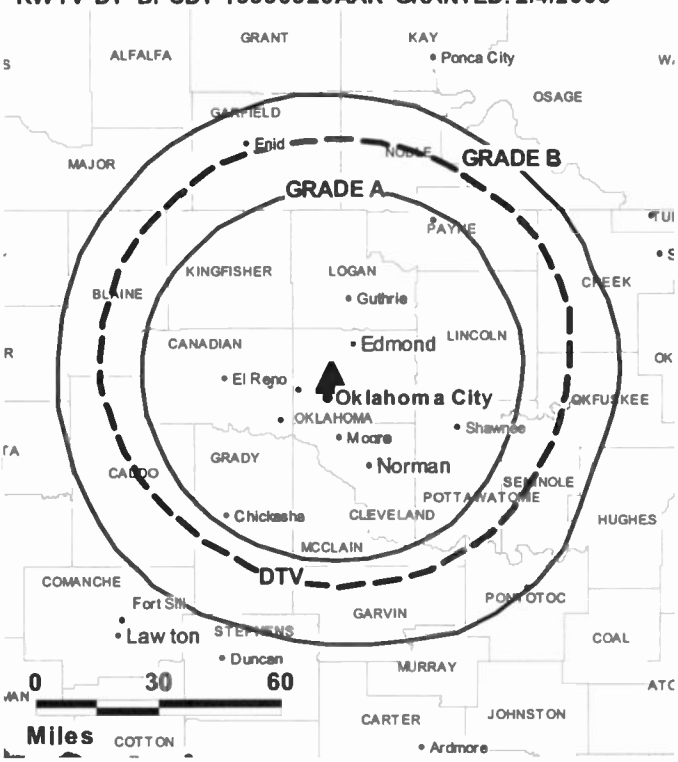

© 2008 Warren Communications News

Alan Hicks, Advertising & Marketing Director.

Randy Cassimus, Production Director.

City of License: Oklahoma City. **Station DMA:** Oklahoma City, OK. **Rank:** 45.

Nielsen Data: Not available.

KTPX
Ch. 44
(Affiliated with KOPX, Oklahoma City)

Network Service: ION.

Licensee: Paxson Tulsa License Inc., 601 Clearwater Park Rd., West Palm Beach, FL 33401-6233.

Studio: 5800 Skelly Dr., No. 101, Tulsa, OK 74135.

Mailing Address: 601 Clearwater Park Rd., West Palm Beach, FL 33401-6233.

Phone: 918-664-1044; 800-729-2677.

E-mail: tomneedham@ionmedia.tv

Web Site: http://www.ionline.tv

Technical Facilities: Channel No. 44 (650-656 MHz). Authorized power: 5000-kw max. visual, aural. Antenna: 909-ft above av. terrain, 741-ft. above ground, 1670-ft. above sea level.

Latitude	35°	50'	02"
Longitude	96°	07'	28"

Transmitter: 4.2-mi. SW of Mounds, 3-mi. W of Alternate Hwy. 75.

Note: Latitude and longitude coordinates shown are based on the North American Datum of 1927 (NAD 27) as currently required by the Mass Media Bureau of the FCC.

Ownership: ION Media Networks Inc. (Group Owner).

Began Operation: August 31, 1998. Transfer to CIG Media LLC pends. Sale of remaining 51% interest to present owner by Broadcasting Systems Inc. approved by FCC September 26, 1997.

Represented (legal): Dow Lohnes PLLC.

Personnel:

Justin Jones, Local Sales Manager.

Les Dean, National Sales Manager.

Susan Smith, Sales Assistant.

Tom Needham, Chief Engineer.

Peter De Les Dernier, Business Manager.

Janeen Rode, Traffic Manager.

City of License: Okmulgee. **Station DMA:** Tulsa, OK. **Rank:** 60.

KTPX BPCT-19900424KE GRANTED: 6/21/1990

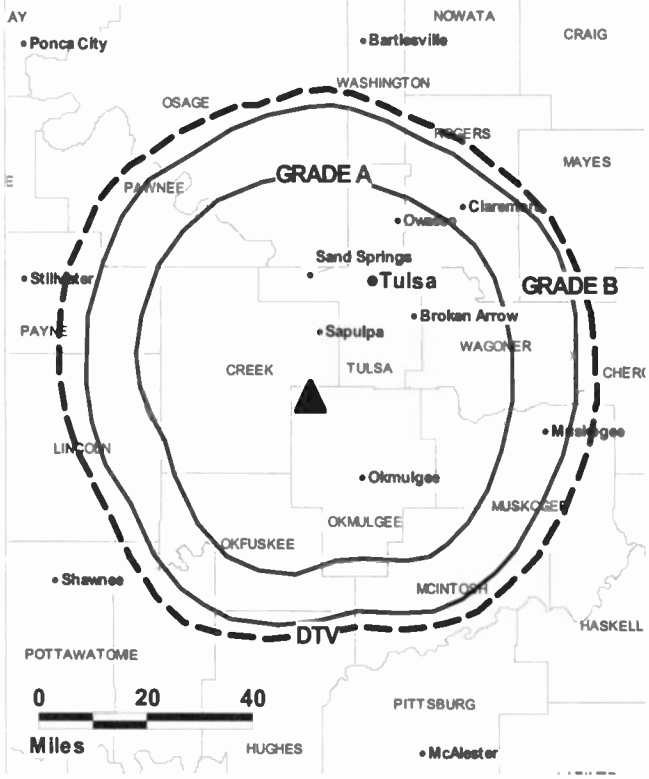

© 2008 Warren Communications News

Circulation © 2007 Nielsen. Coverage based on Nielsen study.

GrandTotal	Cable TV Households	Non-cable TV Households	Total TV Households
Estimated Station Totals *	209,810	63,410	273,220
Average Weekly Circulation (2007)	13,664	5,534	19,198
Average Daily Circulation (2007)			4,897

Station DMA Total	Cable TV Households	Non-cable TV Households	Total TV Households
Estimated Station Totals *	209,810	63,410	273,220
Average Weekly Circulation (2007)	13,664	5,534	19,198
Average Daily Circulation (2007)			4,897

*Estimated station totals are sums of the Nielsen TV and Cable TV household estimates for each county in which the station registers viewing of more than 5% as per the Nielsen Survey Methods.

KTPX-DT
Ch. 28

Network Service: ION.

Licensee: Paxson Tulsa License Inc., 601 Clearwater Park Rd., West Palm Beach, FL 33401-6233.

Studio: 5800 Skelly Dr., No. 101, Tulsa, OK 74135.

Mailing Address: .

Phone: 918-664-1044; 800-729-2677.

E-mail: tomneedham@ionmedia.tv

Web Site: http://www.ionline.tv

Technical Facilities: Channel No. 28 (554-560 MHz). Authorized power: 1000-kw max. visual, aural. Antenna: 718-ft above av. terrain, 551-ft. above ground, 1480-ft. above sea level.

Latitude	35°	50'	02"
Longitude	96°	07'	28"

Note: Latitude and longitude coordinates shown are based on the North American Datum of 1927 (NAD 27) as currently required by the Mass Media Bureau of the FCC.

Ownership: ION Media Networks Inc. (Group Owner).

Began Operation: April 1, 2002. Standard Definition.

Represented (legal): Dow Lohnes PLLC.

Personnel:

Justin Jones, Local Sales Manager.

Les Dean, National Sales Manager.

Susan Smith, Sales Assistant.

Tom Needham, Chief Engineer.

Peter De Les Dernier, Business Manager.

KTPX-DT BPCDT-19990604KG GRANTED: 10/11/2000

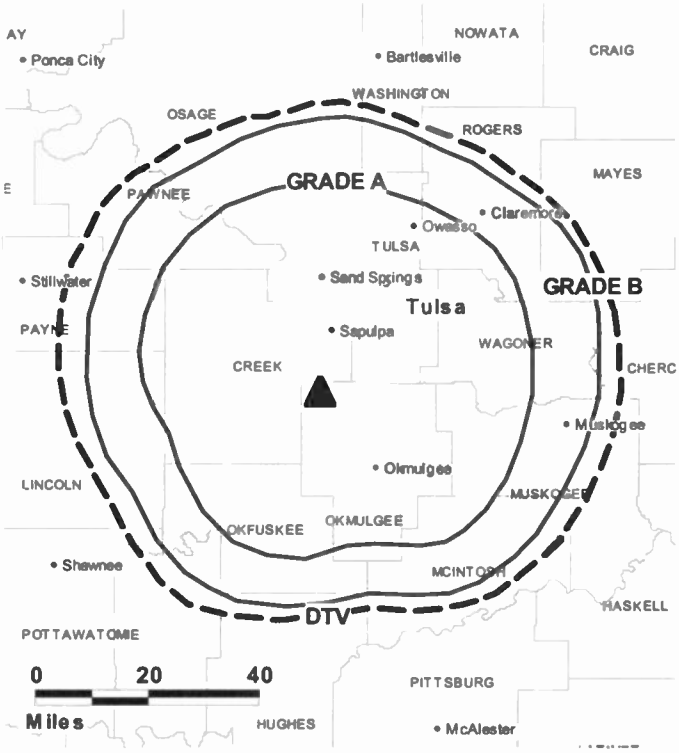

© 2008 Warren Communications News

Janeen Rode, Traffic Manager.

City of License: Okmulgee. **Station DMA:** Tulsa, OK. **Rank:** 60.

Nielsen Data: Not available.

KTUZ-DT
Ch. 29

Network Service: TMO.

Grantee: Oklahoma Land Co. LLC, 5101 S. Shields, Oklahoma City, OK 73129.

Studio: 5254 72nd Ave. NE, Norman, OK 73026.

Mailing Address: 5254 72nd Ave. NE, Norman, OK 73026.

Phone: 405-573-1993; 405-616-5500. **Fax:** 405-573-1971.

E-mail: info@ktuz-tv.com

Web Site: http://www.ktuztv.com/engine/emw.exe/*qshome=sp

Technical Facilities: Channel No. 29 (560-566 MHz). Authorized power: 770-kw max. visual, aural. Antenna: 1555-ft above av. terrain, 1575-ft. above ground, 2715-ft. above sea level.

Latitude	35°	33'	36"
Longitude	97°	29'	07"

Note: Latitude and longitude coordinates shown are based on the North American Datum of 1927 (NAD 27) as currently required by the Mass Media Bureau of the FCC.

Ownership: Oklahoma Land Co. LLC (Group Owner).

Began Operation: Station operating under Special Temporary Authority at 1.6-kw max. visual; no on-air date

Represented (legal): Putbrese, Hunsaker & Trent PC.

Personnel:

Tom Shannon, General Manager.

Mike Brown, Chief Engineer.

Nathan Stamp, Program Director.

Kelly Pace, Traffic Manager.

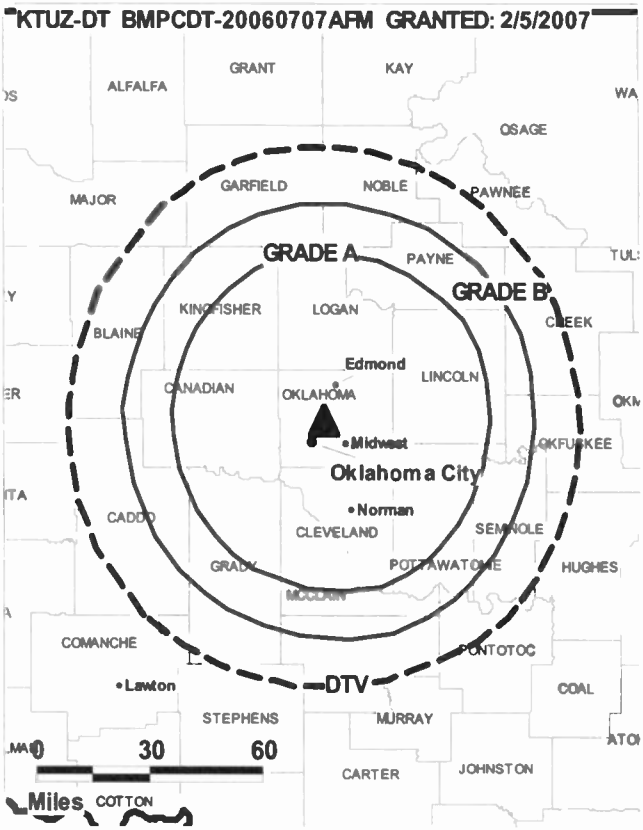

© 2008 Warren Communications News

City of License: Shawnee. **Station DMA:** Oklahoma City, OK. **Rank:** 45.

Nielsen Data: Not available.

KTUZ-TV
Ch. 30

Network Service: TMO.

Licensee: Oklahoma Land Co. LLC, 5101 S. Shields, Oklahoma City, OK 73129.

Studio: 5254 72nd Ave. NE, Norman, OK 73026.

Mailing Address: 5254 72nd Ave. NE, Norman, OK 73026.

Phone: 405-573-1993; 405-616-5500. **Fax:** 405-573-1971.

E-mail: info@ktuz-tv.com

Web Site: http://www.ktuztv.com/engine/emw.exe/*qshome=sp

Technical Facilities: Channel No. 30 (566-572 MHz). Authorized power: 5000-kw max. visual, aural. Antenna: 837-ft above av. terrain, 922-ft. above ground, 1982-ft. above sea level.

Latitude	35°	16'	50"
Longitude	97°	20'	18"

Holds CP for change to 1345-ft above av. terrain, 1360-ft. above ground, 2500-ft. above sea level; lat. 35° 33' 36", long. 97° 29' 07", BMPCT-20061208ABB.

Transmitter: 2000-ft. NW of Franklin.

Note: Latitude and longitude coordinates shown are based on the North American Datum of 1927 (NAD 27) as currently required by the Mass Media Bureau of the FCC.

Ownership: Oklahoma Land Co. LLC (Group Owner).

Began Operation: November 10, 2000. Sale to present owner by Equity Braodcasting Corp. approved by FCC August 10, 2004. Sale Equity Broadcasting Corp. by OKC-30 Television LLC (Myoung Hwa Bae & Pete E. Warren III) approved by FCC July 28, 2000.

Represented (legal): Putbrese, Hunsaker & Trent PC.

Personnel:

Tom Shannon, General Manager.

Mike Brown, Chief Engineer.

Nathan Stamp, Program Director.

KTUZ-TV BMPCT-20061208ABB GRANTED: 1/22/2007

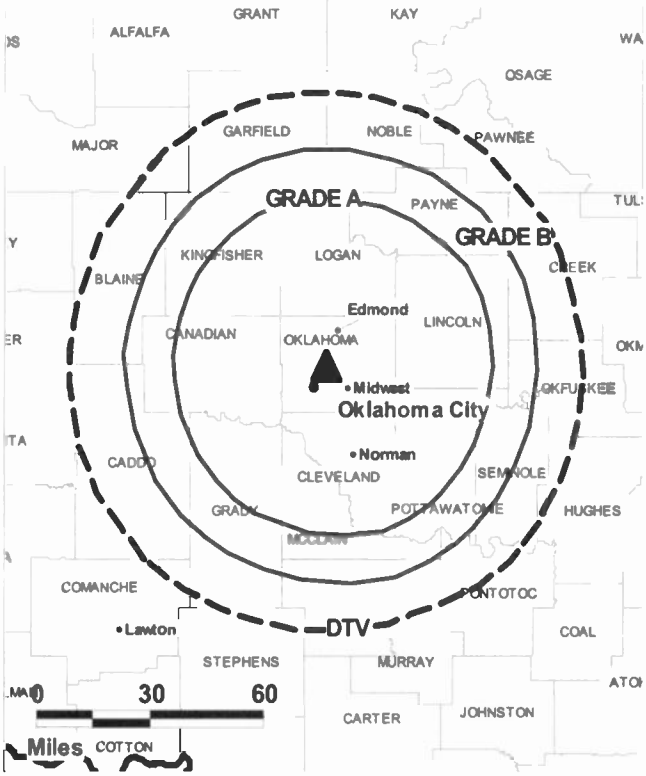

© 2008 Warren Communications News

Kelly Pace, Traffic Manager.

City of License: Shawnee. **Station DMA:** Oklahoma City, OK. **Rank:** 45.

Nielsen Data: Not available.

KGEB

Ch. 53

Network Service: IND.

Licensee: University Broadcasting Inc., 7777 S. Lewis Ave., Tulsa, DK 74171.

Studio: 7777 S. Lewis Ave., Tulsa, DK 74171.

Mailing Address: PD Box 3286, Tulsa, DK 74101.

Phone: 918-488-5300. **Fax:** 918-495-7388.

E-mail: kgeb@oru.edu

Web Site: http://www.kgeb.net

Technical Facilities: Channel No. 53 (704-710 MHz). Authorized power: 1780-kw max. visual, aural. Antenna: 597-ft above av. terrain, 672-ft. above ground, 1296-ft. above sea level.

Latitude	36°	02'	34"
Longitude	95°	57'	11"

Transmitter: 2448 E. 81st St., Tulsa.

Note: Latitude and longitude coordinates shown are based on the North American Datum of 1927 (NAD 27) as currently required by the Mass Media Bureau of the FCC.

Multichannel TV Sound: Stereo only.

Ownership: University Broadcasting Inc. (Group Owner).

Began Operation: January 24, 1996.

Represented (legal): Hardy, Carey, Chautin & Balkin LLP.

Represented (engineering): du Treil, Lundin & Rackley Inc.

Personnel:

Walter Richardson, General Manager & General Sales Manager.

William P. Lee, Engineering Director.

Christi Vanover, Program Director.

Charmaine Lee, Creative Services Director.

City of License: Tulsa. **Station DMA:** Tulsa, DK. **Rank:** 60.

KGEB BPCT-19850108KO GRANTED: 11/18/1987

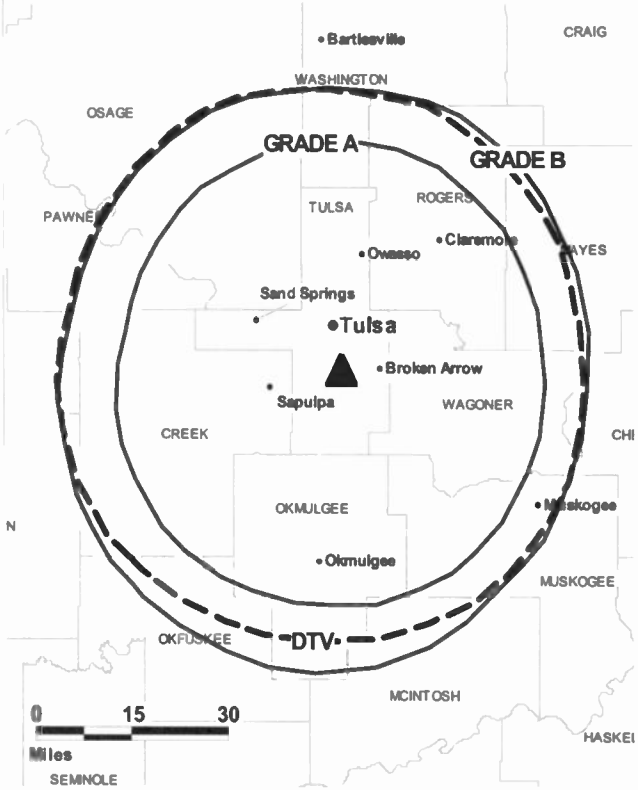

© 2008 Warren Communications News

Circulation © 2007 Nielsen. Coverage based on Nielsen study.

GrandTotal	Cable TV Households	Non-cable TV Households	Total TV Households
Estimated Station Totals *	44,980	67,830	112,810
Average Weekly Circulation (2007)	3,348	3,660	7,008
Average Daily Circulation (2007)			1,477

Station DMA Total	Cable TV Households	Non-cable TV Households	Total TV Households
Estimated Station Totals *	44,980	67,830	112,810
Average Weekly Circulation (2007)	3,348	3,660	7,008
Average Daily Circulation (2007)			1,477

*Estimated station totals are sums of the Nielsen TV and Cable TV household estimates for each county in which the station registers viewing of more than 5% as per the Nielsen Survey Methods.

KGEB-DT
Ch. 49

Network Service: IND.

Licensee: University Broadcasting Inc., 7777 S Lewis Ave, Tulsa, OK 74171.

Studio: 7777 S Lewis Ave, Tulsa, OK 74171.

Mailing Address: PO Box 3286, Tulsa, OK 74101.

Phone: 918-488-5300. **Fax:** 918-495-7388.

E-mail: kgeb@oru.edu

Web Site: http://www.kgeb.net

Technical Facilities: Channel No. 49 (680-686 MHz). Authorized power: 50-kw max. visual, aural. Antenna: 597-ft above av. terrain, 673-ft. above ground, 1296-ft. above sea level.

Latitude	36°	02'	35"
Longitude	95°	57'	11"

Note: Latitude and longitude coordinates shown are based on the North American Datum of 1927 (NAD 27) as currently required by the Mass Media Bureau of the FCC.

Ownership: University Broadcasting Inc. (Group Owner).

Began Operation: Station operating; no on-air date.

Represented (engineering): du Treil, Lundin & Rackley Inc.

Represented (legal): Hardy, Carey, Chautin & Balkin LLP.

Personnel:

Walter Richardson, General Manager & General Sales Manager.

William P. Lee, Engineering Director.

Chris Vanover, Program Director.

Charmaine Lee, Creative Services Director.

KGEB-DT BPCDT-19991026ABX GRANTED: 5/12/2000

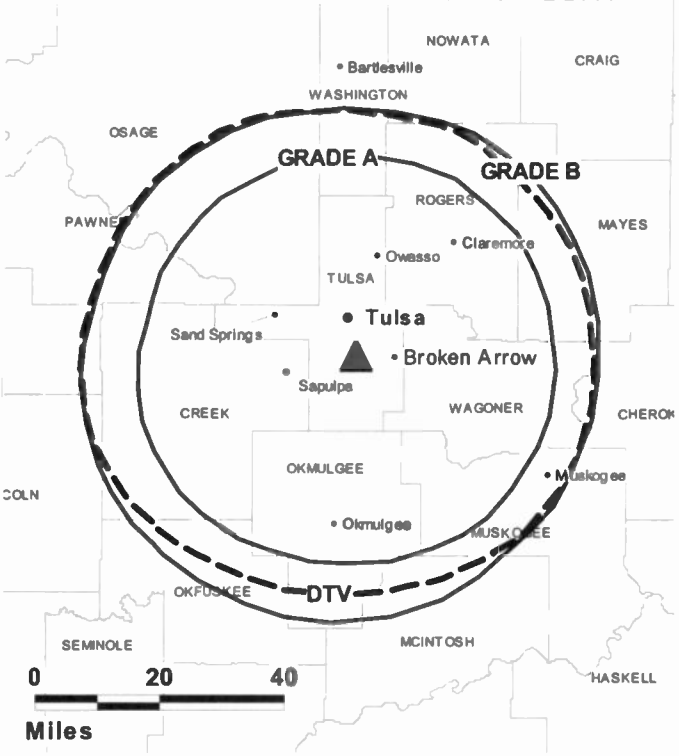

© 2008 Warren Communications News

City of License: Tulsa. **Station DMA:** Tulsa, OK. **Rank:** 60.

Nielsen Data: Not available.

KJRH
Ch. 2

Network Service: NBC.

Licensee: Scripps Howard Broadcasting Co., PO Box 5380, 312 Walnut St., 28th Floor, Cincinnati, OH 45201.

Studio: 3701 S. Peoria Ave., Tulsa, OK 74105-3269.

Mailing Address: PO Box 2, Tulsa, OK 74101.

Phone: 918-743-2222; 800-748-1409. **Fax:** 918-748-1476.

E-mail: mvrabac@kjrh.com

Web Site: http://www.2worksforyou.com

Technical Facilities: Channel No. 2 (54-60 MHz). Authorized power: 100-kw visual, 15-kw aural. Antenna: 1828-ft above av. terrain, 1775-ft. above ground, 2465-ft. above sea level.

Latitude	36°	01'	15"
Longitude	95°	40'	32"

Transmitter: 9870 S. 273rd E Ave.

Note: Latitude and longitude coordinates shown are based on the North American Datum of 1927 (NAD 27) as currently required by the Mass Media Bureau of the FCC.

Multichannel TV Sound: Stereo only.

Satellite Earth Stations: Transmitter RCA; Microwave General, 3-meter Ku-band; Scientific-Atlanta, 5-meter C-band; Scientific-Atlanta receivers.

News Services: AP, UPI, Southwest Newswire, Oklahoma News Network, NIWS, NBC News Channel, CNN Newsource.

Ownership: E. W. Scripps Co. (Group Owner).

Began Operation: December 5, 1954. Sale to present owner by Central Plains Enterprises Inc. approved by FCC November 25, 1970 (Television Digest, Vol. 10:24, 48).

Represented (sales): Eagle Television Sales.

Represented (legal): Baker Hostetler LLP.

Personnel:

Michael Vrabac, Vice President & General Manager.

Justin Jones, Local Sales Manager.

Peter Noll, Creative Services & Marketing Director.

Karen Framel, Research Director.

Cookie Broome, Traffic Manager.

Bill Sevenoaks, General Sales Manager.

Les Dean, National Sales Manager.

Bill Seitzler, News Director.

Dale Vennes, Engineering Manager.

Cara Palmer, Business Manager.

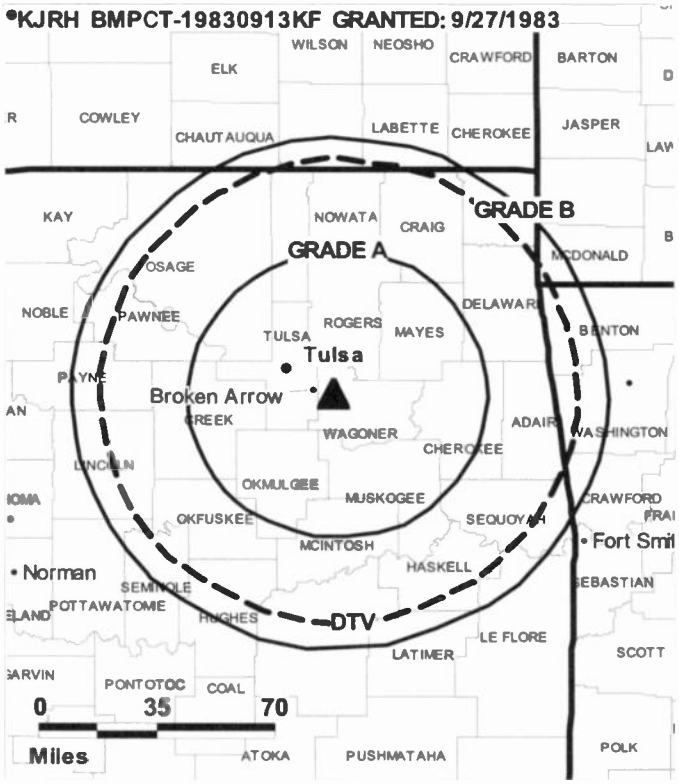

© 2008 Warren Communications News

City of License: Tulsa. **Station DMA:** Tulsa, OK. **Rank:** 60.

Circulation © 2007 Nielsen. Coverage based on Nielsen study.

GrandTotal	Cable TV Households	Non-cable TV Households	Total TV Households
Estimated Station Totals *	298,200	247,190	545,390
Average Weekly Circulation (2007)	187,564	147,202	334,766
Average Daily Circulation (2007)			166,788

Station DMA Total	Cable TV Households	Non-cable TV Households	Total TV Households
Estimated Station Totals *	264,270	231,370	495,640
Average Weekly Circulation (2007)	181,206	145,203	326,409
Average Daily Circulation (2007)			164,425

Other DMA Total	Cable TV Households	Non-cable TV Households	Total TV Households
Estimated Station Totals *	33,930	15,820	49,750
Average Weekly Circulation (2007)	6,358	1,999	8,357
Average Daily Circulation (2007)			2,363

*Estimated station totals are sums of the Nielsen TV and Cable TV household estimates for each county in which the station registers viewing of more than 5% as per the Nielsen Survey Methods.

KJRH-DT
Ch. 56

Network Service: NBC.

Grantee: Scripps Howard Broadcasting Co., PO Box 5380, 312 Walnut St., 28th Floor, Cincinnati, OH 45201.

Studio: 3701 S. Peoria Ave., Tulsa, OK 74105-3269.

Mailing Address: PO Box 2, Tulsa, OK 74101-0002.

Phone: 918-743-2222; 800-748-1409. **Fax:** 918-748-1476.

E-mail: mvrabac@kjrh.com

Web Site: http://www.2worksforyou.com

Technical Facilities: Channel No. 56 (722-728 MHz). Authorized power: 800-kw max. visual, aural. Antenna: 1657-ft above av. terrain, 1579-ft. above ground, 2290-ft. above sea level.

Latitude	35°	01'	15"
Longitude	95°	40'	32"

Transmitter: 9870 S. 273rd E Ave.

Note: Latitude and longitude coordinates shown are based on the North American Datum of 1927 (NAD 27) as currently required by the Mass Media Bureau of the FCC.

Ownership: E. W. Scripps Co. (Group Owner).

Began Operation: January 1, 2002. Standard Definition.

Represented (sales): Eagle Television Sales.

Personnel:

Michael Vrabac, Vice President & General Manager.

Justin Jones, Local Sales Manager.

Peter Noll, Creative Services & Marketing Director.

Karen Framel, Research Director.

Cookie Broome, Traffic Manager.

Bill Sevenoaks, General Sales Manager.

Les Dean, National Sales Manager.

•KJRH-DT BPCDT-19991014ABH GRANTED: 2/12/2001

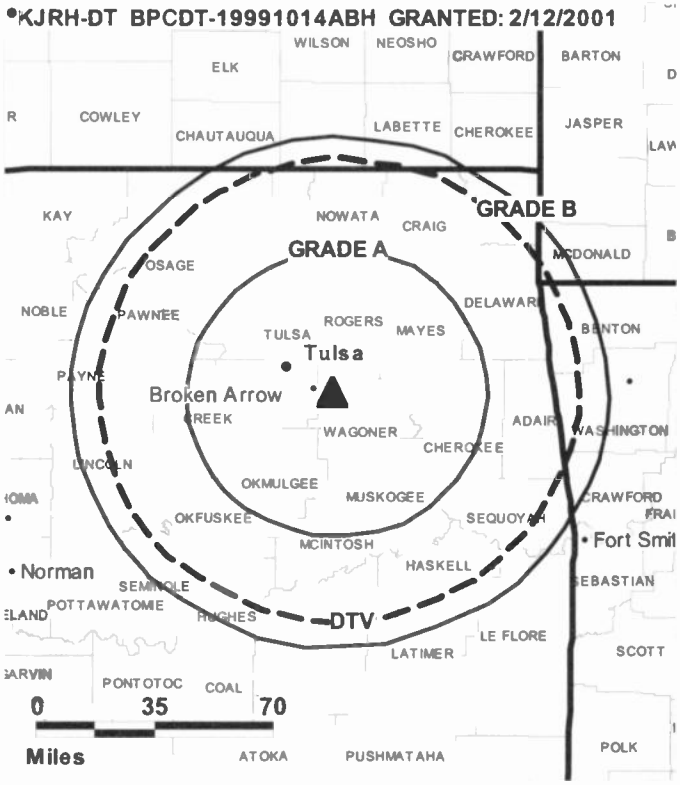

© 2008 Warren Communications News

Bill Seitzler, News Director.

Dale Vennes, Engineering Manager.

Cara Palmer, Business Manager.

City of License: Tulsa. **Station DMA:** Tulsa, OK. **Rank:** 60.

Nielsen Data: Not available.

KMYT-DT
(formerly KTFO-DT)
Ch. 42

Network Service: MNT.

Licensee: Clear Channel Broadcasting Licenses Inc., 2625 S Memorial Dr, Ste A, Tulsa, OK 74129.

Studio: 2625 S. Memorial, Tulsa, OK 74129.

Mailing Address: 2625 S Memorial Dr, Tulsa, OK 74129.

Phone: 918-491-0023. **Fax:** 918-491-6650.

E-mail: cmillar@fox23.com

Web Site: http://www.mynetworktv.com/

Technical Facilities: Channel No. 42 (638-644 MHz). Authorized power: 900-kw max. visual, aural. Antenna: 1250-ft above av. terrain, 1167-ft. above ground, 1877-ft. above sea level.

Latitude	36°	01'	36"
Longitude	95°	40'	44"

Note: Latitude and longitude coordinates shown are based on the North American Datum of 1927 (NAD 27) as currently required by the Mass Media Bureau of the FCC.

Ownership: Clear Channel Communications Inc. (Group Owner).

Began Operation: Station operating; no on-air date.

Represented (legal): Wiley Rein.

Represented (sales): Millennium Sales & Marketing.

Personnel:

Craig Millar, General Manager.

Holly Allen, Sales Director.

Stephanie Spry, Local Sales Manager.

Matt Kidwell, National Sales Manager.

Sean McLaughlin, News Director.

Brian Egan, Chief Engineer.

Kathleen Smith, Business Manager.

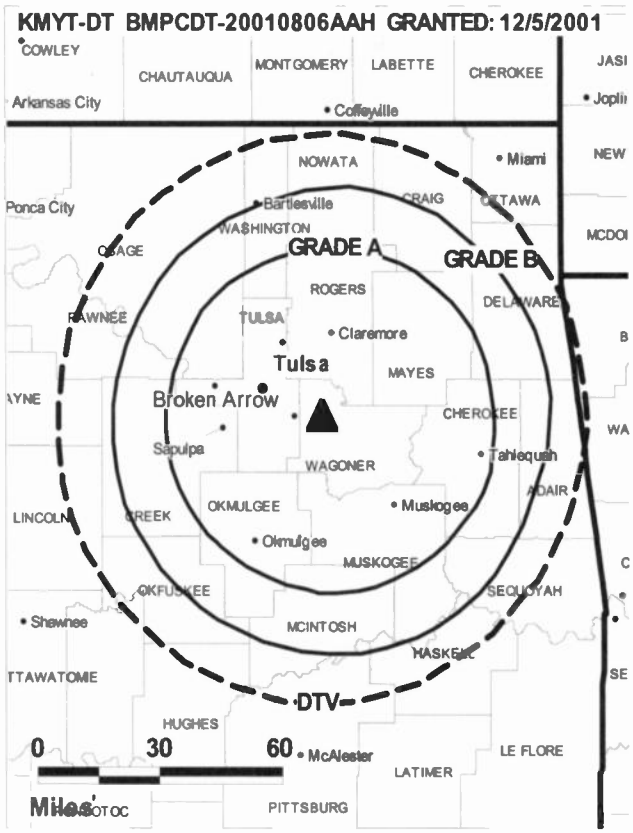

© 2008 Warren Communications News

Chooi Ning, Program Director.

Irv Johnson, Production Supervisor.

Deedra Determan, Promotion & Marketing Manager.

Kristi Lewis, Sales Research Director.

Joan King, Traffic Manager.

City of License: Tulsa. **Station DMA:** Tulsa, OK. **Rank:** 60.

Nielsen Data: Not available.

KMYT-TV
Ch. 41
(Affiliated with KOKI-TV, Tulsa)

Network Service: MNT.

Licensee: Clear Channel Broadcasting Licenses Inc., 2625 S Memorial Dr, Ste A, Tulsa, OK 74129.

Studio: 2625 S. Memorial Ave., Tulsa, OK 74129.

Mailing Address: 2625 S Memorial Dr, Tulsa, OK 74129.

Phone: 918-491-0023. **Fax:** 918-491-6650.

E-mail: cmillar@fox23.com

Web Site: http://www.mynetworktv.com/

Technical Facilities: Channel No. 41 (632-638 MHz). Authorized power: 1350-kw max. & 295-kw horizontal visual, 58.9-kw aural. Antenna: 1510-ft above av. terrain, 1368-ft. above ground, 2168-ft. above sea level.

Latitude	36°	02'	28"
Longitude	95°	39'	24"

Transmitter: 2.67-mi. NE of State Rte. 51, on 101st St., near Oneta.

Note: Latitude and longitude coordinates shown are based on the North American Datum of 1927 (NAD 27) as currently required by the Mass Media Bureau of the FCC.

Satellite Earth Stations: Transmitter Harris; Agile Omni, 3-meter Ku & C-band; Agile Omni, 5-meter Ku & C-band; Agile Omni receivers.

Ownership: Clear Channel Communications Inc. (Group Owner).

Began Operation: March 18, 1981. Station left air February 1, 1989. Sale of interest held by Ray L. Beindorf to Armstrong Investment Co. approved by FCC April 26, 1989. Sale to R.D.S. Broadcasting Inc. approved by FCC August 27, 1990. Station resumed operation May 6, 1991. Sale to MGA Broadcasting Inc. by R.D.S. Broadcasting Inc. approved by FCC May 13, 1997. Sale to present owner by MGA Broadcasting Inc. approved by FCC March 9, 2000. Sale to Newport Television LLC pends.

Represented (legal): Wiley Rein.

Represented (sales): Millennium Sales & Marketing.

Personnel:

Craig Millar, General Manager.

Holly Allen, Sales Manager.

Stephanie Spry, Local Sales Manager.

Matt Kidwell, National Sales Manager.

Sean McLaughlin, News Director.

Brian Egan, Chief Engineer.

Kathleen Smith, Business Manager.

Chooi Ning, Program Director.

Kristi Lewis, Sales Research Director.

Deedra Determan, Promotion & Marketing Manager.

Irv Johnson, Production Supervisor.

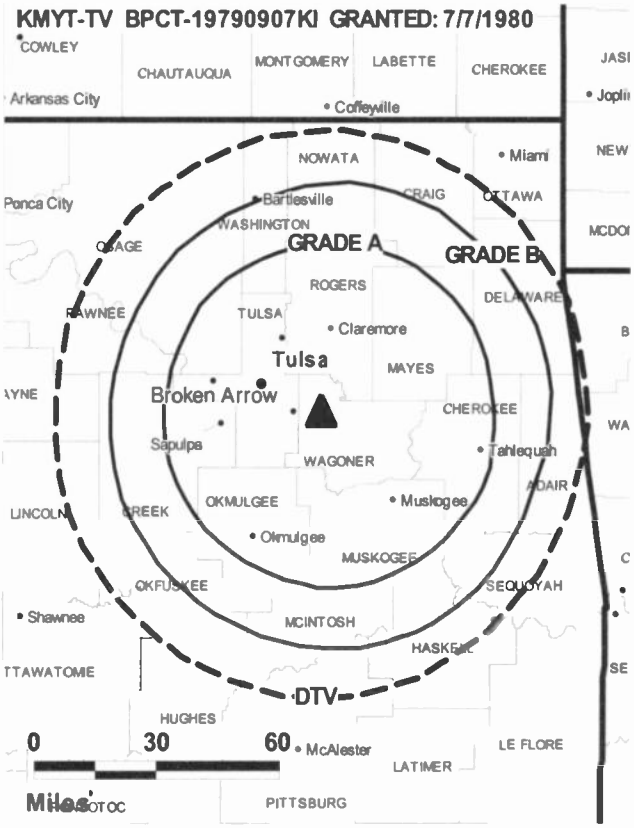

© 2008 Warren Communications News

Joan King, Traffic Manager.

City of License: Tulsa. **Station DMA:** Tulsa, OK. **Rank:** 60.

Circulation © 2007 Nielsen. Coverage based on Nielsen study.

GrandTotal	Cable TV Households	Non-cable TV Households	Total TV Households
Estimated Station Totals *	260,330	231,370	491,700
Average Weekly Circulation (2007)	42,879	41,055	83,934
Average Daily Circulation (2007)			28,981

Station DMA Total	Cable TV Households	Non-cable TV Households	Total TV Households
Estimated Station Totals *	250,720	231,370	482,090
Average Weekly Circulation (2007)	41,796	41,055	82,851
Average Daily Circulation (2007)			28,884

Other DMA Total	Cable TV Households	Non-cable TV Households	Total TV Households
Estimated Station Totals *	9,610	0	9,610
Average Weekly Circulation (2007)	1,083	0	1,083
Average Daily Circulation (2007)			97

*Estimated station totals are sums of the Nielsen TV and Cable TV household estimates for each county in which the station registers viewing of more than 5% as per the Nielsen Survey Methods.

KOKI-DT
Ch. 22

Network Service: FOX.

Licensee: Clear Channel Broadcasting Licenses Inc., 2625 S Memorial Dr, Ste A, Tulsa, OK 74129.

Studio: 2625 S. Memorial, Tulsa, OK 74129.

Mailing Address: 2625 S Memorial Dr, Tulsa, OK 74129.

Phone: 918-491-0023. **Fax:** 918-388-0516.

E-mail: cmillar@fox23.com

Web Site: http://www.fox23.com

Technical Facilities: Channel No. 22 (518-524 MHz). Authorized power: 1000-kw max. visual, aural. Antenna: 1316-ft above av. terrain, 1237-ft. above ground, 1944-ft. above sea level.

Latitude	36°	01'	36"
Longitude	95°	40'	44"

Note: Latitude and longitude coordinates shown are based on the North American Datum of 1927 (NAD 27) as currently required by the Mass Media Bureau of the FCC.

Ownership: Clear Channel Communications Inc. (Group Owner).

Began Operation: October 1, 2002. Station operating.

Represented (legal): Wiley Rein.

Represented (sales): Millennium Sales & Marketing.

Personnel:

Craig Millar, General Manager.

Holly Allen, Sales Director.

Kristi Lewis, Sales Research Director.

Stephanie Spry, Local Sales Manager.

Matt Kidwell, National Sales Manager.

Melanie Henry, News Director.

Brian Egan, Chief Engineer.

C. Phillip Shiver, Controller.

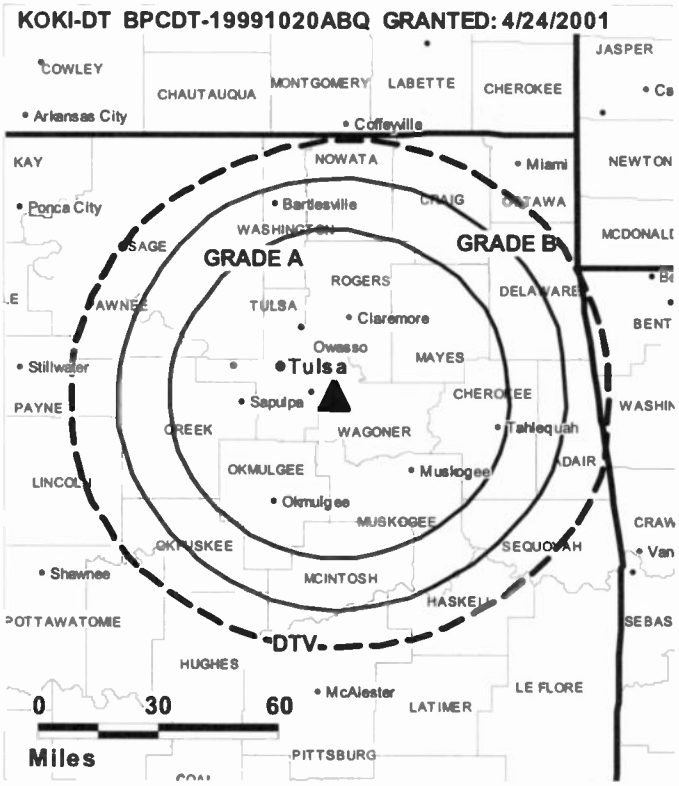

© 2008 Warren Communications News

Chooi Ning, Program Director.

Deedra Determan, Promotion & Marketing Manager.

Irv Johnson, Production Supervisor.

Joan King, Traffic Manager.

City of License: Tulsa. **Station DMA:** Tulsa, OK. **Rank:** 60.

Nielsen Data: Not available.

KOKI-TV
Ch. 23
(Affiliated with KMYT-TV, Tulsa)

Network Service: FOX.

Licensee: Clear Channel Broadcasting Licenses Inc., 2625 S Memorial Dr, Ste A, Tulsa, OK 74129.

Studio: 2625 S. Memorial Ave., Tulsa, OK 74129.

Mailing Address: 2625 S Memorial Dr, Tulsa, OK 74129.

Phone: 918-491-0023. **Fax:** 918-388-0516.

E-mail: cmillar@fox23.com

Web Site: http://www.fox23.com

Technical Facilities: Channel No. 23 (524-530 MHz). Authorized power: 3160-kw max. visual, aural. Antenna: 1312-ft above av. terrain, 1234-ft. above ground, 1942-ft. above sea level.

Latitude	36°	01'	35.8"
Longitude	95°	43.7'	44"

Note: Latitude and longitude coordinates shown are based on the North American Datum of 1927 (NAD 27) as currently required by the Mass Media Bureau of the FCC.

Satellite Earth Stations: Transmitter Harris; RCA, 3-meter Ku-band; Comsat, 3-meter C-band; DH Satellite, 5-meter C-band; Omni, Microdyne receivers.

News Service: AP.

Ownership: Clear Channel Communications Inc. (Group Owner).

Began Operation: October 26, 1980. Sale to Newport Television LLC pends.

Represented (sales): Millennium Sales & Marketing.

Represented (legal): Wiley Rein.

Represented (engineering): Marsand Inc.

Personnel:

Craig Millar, General Manager.

Holly Allen, Sales Director.

Stephanie Spry, Local Sales Manager.

Matt Kidwell, National Sales Manager.

Kristi Lewis, Sales Research Director.

Melanie Henry, News Director.

Brian Egan, Chief Engineer.

Chooi Ning, Program Director.

Deedra Determan, Promotion & Marketing Manager.

Irv Johnson, Production Supervisor.

C. Phillip Shiver, Controller.

Joan King, Traffic Manager.

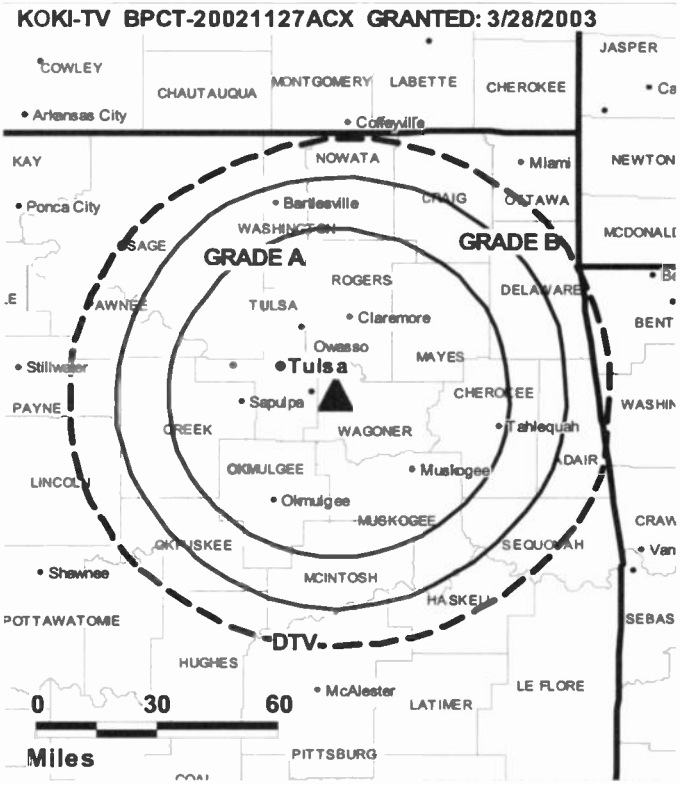

© 2008 Warren Communications News

City of License: Tulsa. **Station DMA:** Tulsa, OK. **Rank:** 60.

Circulation © 2007 Nielsen. Coverage based on Nielsen study.

GrandTotal	Cable TV Households	Non-cable TV Households	Total TV Households
Estimated Station Totals *	288,260	242,820	531,080
Average Weekly Circulation (2007)	141,575	121,699	263,274
Average Daily Circulation (2007)			100,976

Station DMA Total	Cable TV Households	Non-cable TV Households	Total TV Households
Estimated Station Totals *	265,110	231,370	496,480
Average Weekly Circulation (2007)	138,383	120,700	259,083
Average Daily Circulation (2007)			99,461

Other DMA Total	Cable TV Households	Non-cable TV Households	Total TV Households
Estimated Station Totals *	23,150	11,450	34,600
Average Weekly Circulation (2007)	3,192	999	4,191
Average Daily Circulation (2007)			1,515

*Estimated station totals are sums of the Nielsen TV and Cable TV household estimates for each county in which the station registers viewing of more than 5% as per the Nielsen Survey Methods.

KOTV
Ch. 6

Network Service: CBS.

Licensee: Griffin Tulsa I Licensing LLC, 7401 N. Kelley Ave., Oklahoma City, OK 73111-8420.

Studio: 302 S. Frankfort Ave., Tulsa, OK 74120.

Mailing Address: PO Box 6, Tulsa, OK 74101.

Phone: 918-732-6000. **Fax:** 918-732-6185.

E-mail: john.trook@newson6.net

Web Site: http://www.kotv.com

Technical Facilities: Channel No. 6 (82-88 MHz). Authorized power: 100-kw visual, 10-kw aural. Antenna: 1885-ft above av. terrain, 1839-ft. above ground, 2549-ft. above sea level.

Latitude	36°	01'	15"
Longitude	95°	40'	32"

Transmitter: Approx. 1.8-mi. E of Oneta, N of intersection of Muskogee Toll Rd. & S. 101st St.

Note: Latitude and longitude coordinates shown are based on the North American Datum of 1927 (NAD 27) as currently required by the Mass Media Bureau of the FCC.

Satellite Earth Station: Transmitter RCA; Scientific-Atlanta, 7-meter; Scientific-Atlanta receivers.

News Services: AP, UPI, CNN Newsource, CBS Newspath.

Ownership: Griffin Communications LLC (Group Owner).

Began Operation: October 22, 1949. Sale to General Television Co. (Jack D. Wrather & mother, 50%; Maria Helen Alvarez, 50%) approved by FCC July 13, 1952 (Television Digest, Vol. 8:19, 31). Sale to Corinthian Broadcasting approved by FCC May 13, 1954 (Vol. 10:20). Merger of Corinthian Broadcasting with Dun & Bradstreet approved by FCC April 14, 1971 (Vol. 11:16, 21). Sale to Belo Corp. by Corinthian approved by FCC November 22, 1983 (Vol. 23:20). Sale to present owner by Belo Corp. approved by FCC December 6, 2000 (Vol. 40:43).

Represented (sales): TeleRep Inc.

Represented (legal): Holland & Knight LLP.

Represented (engineering): Denny & Associates PC.

Personnel:

Regina Moon, Vice President & General Manager.

Michael Vrabac, General Sales Manager.

John Trook, Local Sales Manager.

Alison O'Rear, National Sales Manager.

Shawn Jordan, National Sales Manager.

Ron Harig, News Director.

Stephanie Hill, Managing Editor.

Gerald Weaver, Engineering Director.

Kirk Naifeh, Business Manager.

Donita Quesnel, Promotion Manager.

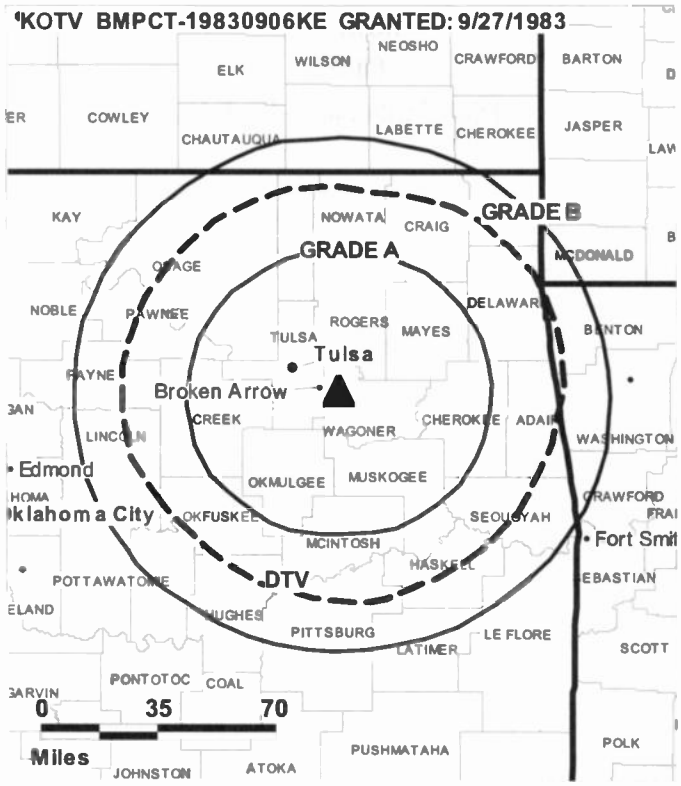

© 2008 Warren Communications News

John Quesnel, Production Manager.

Cady Shaw, Research Director.

Linda Mason, Traffic Manager.

City of License: Tulsa. **Station OMA:** Tulsa, OK. **Rank:** 60.

Circulation © 2007 Nielsen. Coverage based on Nielsen study.

GrandTotal	Cable TV Households	Non-cable TV Households	Total TV Households
Estimated Station Totals *	292,800	268,640	561,440
Average Weekly Circulation (2007)	212,567	175,778	388,345
Average Daily Circulation (2007)			230,216

Station OMA Total	Cable TV Households	Non-cable TV Households	Total TV Households
Estimated Station Totals *	265,110	231,370	496,480
Average Weekly Circulation (2007)	207,057	172,465	379,522
Average Daily Circulation (2007)			225,756

Other OMA Total	Cable TV Households	Non-cable TV Households	Total TV Households
Estimated Station Totals *	27,690	37,270	64,960
Average Weekly Circulation (2007)	5,510	3,313	8,823
Average Daily Circulation (2007)			4,460

*Estimated station totals are sums of the Nielsen TV and Cable TV household estimates for each county in which the station registers viewing of more than 5% as per the Nielsen Survey Methods.

KOTV-DT
Ch. 55

Network Service: CBS.

Licensee: Griffin Tulsa I Licensing LLC, 7401 N. Kelley Ave., Oklahoma City, OK 73111-8420.

Studio: 302 S. Frankfort Ave., Tulsa, OK 74120.

Mailing Address: PO Box 6, Tulsa, OK 74101.

Phone: 918-732-6000. **Fax:** 918-732-6185.

E-mail: john.trook@newson6.net

Web Site: http://www.kotv.com

Technical Facilities: Channel No. 55 (716-722 MHz). Authorized power: 970-kw max. visual, aural. Antenna: 1609-ft above av. terrain, 1536-ft. above ground, 2247-ft. above sea level.

Latitude	36°	01'	15"
Longitude	95°	40'	32"

Note: Latitude and longitude coordinates shown are based on the North American Datum of 1927 (NAD 27) as currently required by the Mass Media Bureau of the FCC.

Ownership: Griffin Communications LLC (Group Owner).

Began Operation: May 1, 2002.

Represented (legal): Holland & Knight LLP.

Represented (sales): TeleRep Inc.

Personnel:

Regina Moon, Vice President & General Manager.

Mike Vrabac, General Sales Manager.

John Trook, Local Sales Manager.

Alison O'Rear, National Sales Manager.

Shawn Jordan, National Sales Manager.

Ron Harig, News Director.

Stephanie Hill, Managing Editor.

Gerald Weaver, Engineering Director.

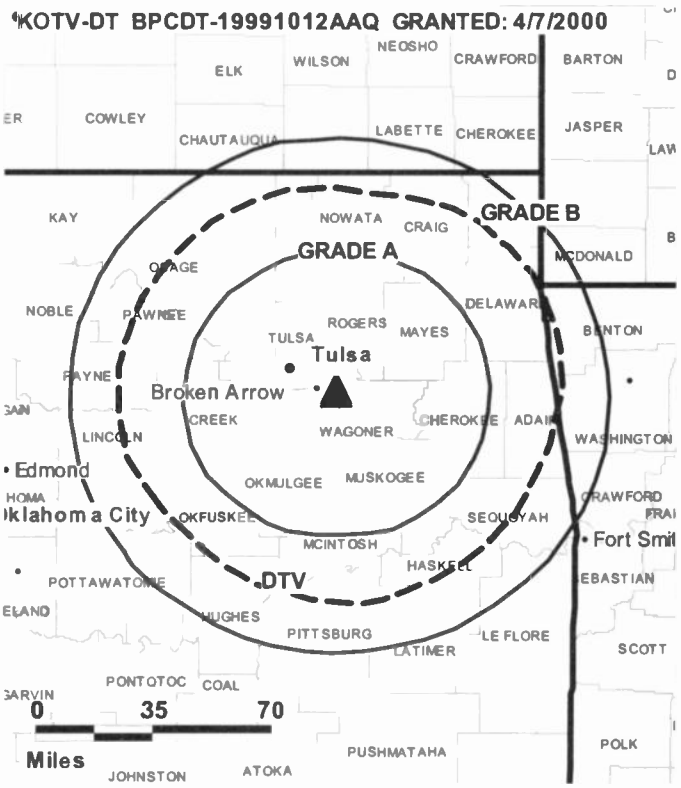

© 2008 Warren Communications News

Kirk Naifeh, Business Manager.

Donita Quesnel, Promotion Director.

John Quesnel, Production Manager.

Cady Shaw, Research Director.

Linda Mason, Traffic Manager.

City of License: Tulsa. **Station DMA:** Tulsa, OK. **Rank:** 60.

Nielsen Data: Not available.

KTUL
Ch. 8

Network Service: ABC.

Licensee: KTUL LLC, 3400 S. 29th West Ave., Tulsa, OK 74107.

Studio: 3333 S. 29th West Ave., Tulsa, OK 74107.

Mailing Address: PO Box 8, Tulsa, OK 74101-0008.

Phone: 918-445-8888. **Fax:** 918-445-9316.

E-mail: pbaldwin@ktul.com

Web Site: http://www.ktul.com

Technical Facilities: Channel No. 8 (180-186 MHz). Authorized power: 316-kw visual, 31.6-kw aural. Antenna: 1880-ft above av. terrain, 1909-ft. above ground, 2549-ft. above sea level.

Latitude	35°	58'	08"
Longitude	95°	36'	55"

Transmitter: 13455 S. 321st St. E, 2.3-mi. NE of Coweta, OK.

Note: Latitude and longitude coordinates shown are based on the North American Datum of 1927 (NAD 27) as currently required by the Mass Media Bureau of the FCC.

Satellite Earth Stations: Transmitter Harris; Andrew, 4.5-meter Ku & C-band; Andrew, 4.5-meter C-band; Andrew, 7.3-meter C-band; Avantek receivers.

SNG Mobile Dish: Andrew, 2.7-meter Ku-band.

News Services: AP, Conus.

Ownership: Allbritton Communications Co. (Group Owner).

Began Operation: September 18, 1954. Sale to present owner by Leake TV Inc. approved by FCC February 14, 1983 (Television Digest, Vol. 22:45).

Represented (sales): Continental Television Sales.

Represented (sales): Petry Television Inc.

Represented (legal): Hogan & Hartson LLP.

Represented (engineering): Cavell, Mertz & Associates Inc.

Personnel:

Pat Baldwin, President & General Manager.

Roger Herring, Operations Manager & Chief Engineer.

Garry Porterfield, General Sales Manager.

Marcia Baker, Local Sales Manager.

Carol Jones, National Sales Manager.

Lee Williams, News Director.

Troy Wilborn, Business Manager.

Amy Miller, Program Director.

Deborah Kurin, Marketing Director.

Larry Nitz, Promotion Director.

Doug Bonebrake, Production Supervisor.

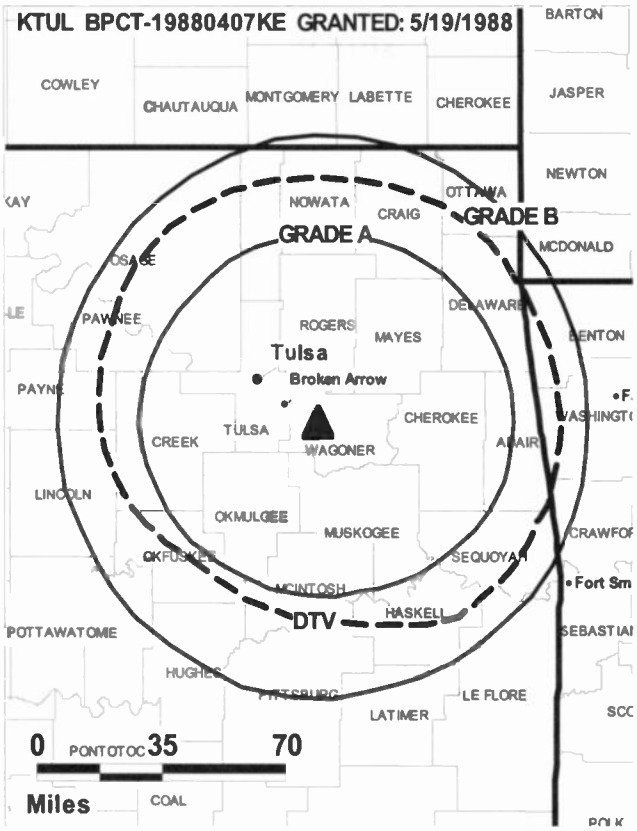

© 2008 Warren Communications News

Terri Adcock, Traffic Manager.

City of License: Tulsa. **Station DMA:** Tulsa, OK. **Rank:** 60.

Circulation © 2007 Nielsen. Coverage based on Nielsen study.

GrandTotal	Cable TV Households	Non-cable TV Households	Total TV Households
Estimated Station Totals *	445,510	291,380	736,890
Average Weekly Circulation (2007)	227,263	170,283	397,546
Average Daily Circulation (2007)			191,318

Station DMA Total	Cable TV Households	Non-cable TV Households	Total TV Households
Estimated Station Totals *	265,110	231,370	496,480
Average Weekly Circulation (2007)	186,622	164,438	351,060
Average Daily Circulation (2007)			176,336

Other DMA Total	Cable TV Households	Non-cable TV Households	Total TV Households
Estimated Station Totals *	180,400	60,010	240,410
Average Weekly Circulation (2007)	40,641	5,845	46,486
Average Daily Circulation (2007)			14,982

*Estimated station totals are sums of the Nielsen TV and Cable TV household estimates for each county in which the station registers viewing of more than 5% as per the Nielsen Survey Methods.

KTUL-DT
Ch. 58

Network Service: UNV.

Licensee: KTUL LLC, 3400 S. 29th West Ave, Tulsa, OK 74107.

Studio: 3333 S. 29th West Ave., Tulsa, OK 74107.

Mailing Address: PO Box 8, Tulsa, OK 74101-0008.

Phone: 918-445-8888; 918-445-9362. **Fax:** 918-445-9354.

E-mail: pbaldwin@ktul.com

Web Site: http://www.ktul.com

Technical Facilities: Channel No. 58 (734-740 MHz). Authorized power: 6.9-kw max. visual, aural. Antenna: 1779-ft above av. terrain, 1740-ft. above ground, 2384-ft. above sea level.

Latitude	35°	58'	08"
Longitude	95°	36'	55"

Note: Latitude and longitude coordinates shown are based on the North American Datum of 1927 (NAD 27) as currently required by the Mass Media Bureau of the FCC.

Ownership: Allbritton Communications Co. (Group Owner).

Began Operation: Station operating; no on-air date.

Represented (sales): Continental Television Sales.

Personnel:

Pat Baldwin, President & General Manager.

Deborah Kurin, Marketing Director.

Larry Nitz, Promotion Director.

Doug Bonebrake, Production Supervisor.

Terri Adcock, Traffic Manager.

Roger Herring, Operations Manager & Chief Engineer.

Garry Porterfield, General Sales Manager.

Marcia Baker, Local Sales Manager.

Carol Jones, National Sales Manager.

KTUL-DT BMPCDT-20020326ABC GRANTED: 4/25/2002

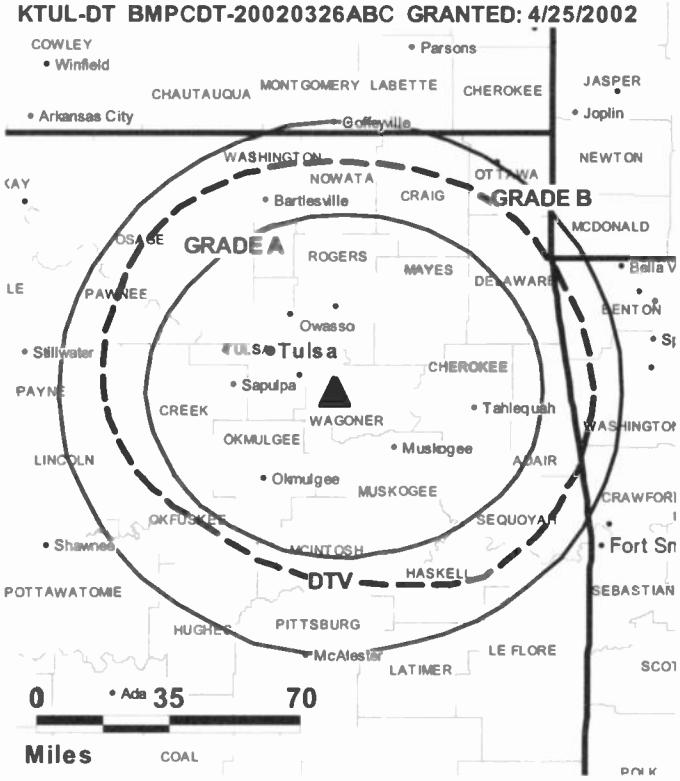

© 2008 Warren Communications News

Lee Williams, News Director.

Troy Wilborn, Business Manager.

Amy Miller, Program Director.

City of License: Tulsa. **Station DMA:** Tulsa, OK. **Rank:** 60.

Nielsen Data: Not available.

KWHB
Ch. 47

Network Service: IND.

Licensee: LeSea Broadcasting of Tulsa Inc., PO Box 12, 61300 S. Ironwood Rd, South Bend, IN 46624.

Studio: 8835 S. Memorial Dr., Tulsa, OK 74133.

Mailing Address: 8835 S. Memorial Dr., Tulsa, OK 74133.

Phone: 918-254-4701. **Fax:** 918-254-5614.

E-mail: raills@lesea.com

Web Site: http://www.kwhb.com

Technical Facilities: Channel No. 47 (668-674 MHz). Authorized power: 835-kw max. visual, aural. Antenna: 1509-ft above av. terrain, 1424-ft. above ground, 2136-ft. above sea level.

Latitude	36°	01'	15"
Longitude	95°	40'	32"

Note: Latitude and longitude coordinates shown are based on the North American Datum of 1927 (NAD 27) as currently required by the Mass Media Bureau of the FCC.

Satellite Earth Stations: Transmitter Comark; RCA Americom, 3.6-meter Ku-band; Cyclesat, 3.6-meter Ku-band; United Satellite Systems, 4.2-meter C-band; Paraclipse, 4.8-meter; M/A-Com receivers.

Ownership: LeSea Broadcasting Corp. (Group Owner).

Began Operation: July 20, 1985. Sale as KTCT to present owner by Kearn family approved by FCC May 14, 1986.

Represented (sales): Le Sea Media Sales.

Represented (legal): Gardner Carton & Douglas.

Personnel:

Royal Aills, General Manager.

Tyler Cruit, Chief Engineer.

Anita Repp, Account Manager.

Dennis Hendrickson, Local Sales, Program & Traffic Manager.

Mike Zubeck, Production Manager.

Bobby Cox, Production Sales.

City of License: Tulsa. **Station DMA:** Tulsa, OK. **Rank:** 60.

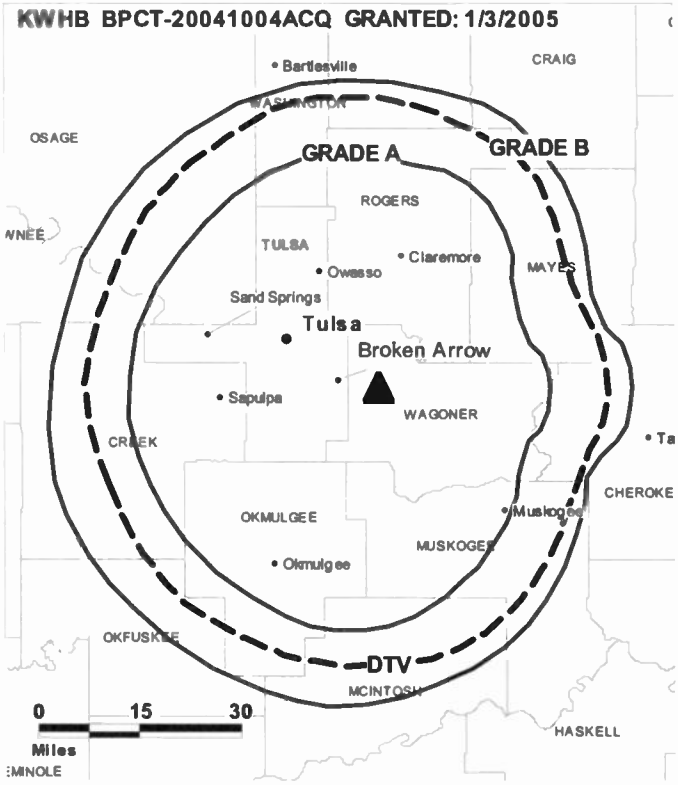

© 2008 Warren Communications News

Circulation © 2007 Nielsen. Coverage based on Nielsen study.

GrandTotal	Cable TV Households	Non-cable TV Households	Total TV Households
Estimated Station Totals *	231,240	148,650	379,890
Average Weekly Circulation (2007)	15,683	9,929	25,612
Average Daily Circulation (2007)			7,543

Station DMA Total	Cable TV Households	Non-cable TV Households	Total TV Households
Estimated Station Totals *	231,240	148,650	379,890
Average Weekly Circulation (2007)	15,683	9,929	25,612
Average Daily Circulation (2007)			7,543

*Estimated station totals are sums of the Nielsen TV and Cable TV household estimates for each county in which the station registers viewing of more than 5% as per the Nielsen Survey Methods.

KWHB-DT
Ch. 48

Network Service: IND.

Licensee: LeSea Broadcasting of Tulsa Inc., PO Box 12, 61300 S. Ironwood Rd, South Bend, IN 46624.

Studio: 8835 S. Memorial, Tulsa, OK 74133.

Mailing Address: 8835 S. Memorial Dr, Tulsa, OK 74133.

Phone: 918-254-4701.

E-mail: raills@lesea.com

Web Site: http://www.kwhb.com

Technical Facilities: Channel No. 48 (674-680 MHz). Authorized power: 29-kw max. visual, aural. Antenna: 1509-ft above av. terrain, 1424-ft. above ground, 2136-ft. above sea level.

Latitude	36°	01'	15"
Longitude	95°	40'	32"

Note: Latitude and longitude coordinates shown are based on the North American Datum of 1927 (NAD 27) as currently required by the Mass Media Bureau of the FCC.

Ownership: LeSea Broadcasting Corp. (Group Owner).

Began Operation: February 21, 2003. Standard Definition.

Personnel:

Royal Aills, General Manager.

Dennis Hendrickson, Local Sales, Program & Traffic Manager.

Anita Repp, Account Manager.

Tyler Cruit, Chief Engineer.

Bobby Cox, Production Sales.

Mike Zubeck, Production Manager.

KWHB-DT BMPCDT-20041028AGV GRANTED: 11/4/2004

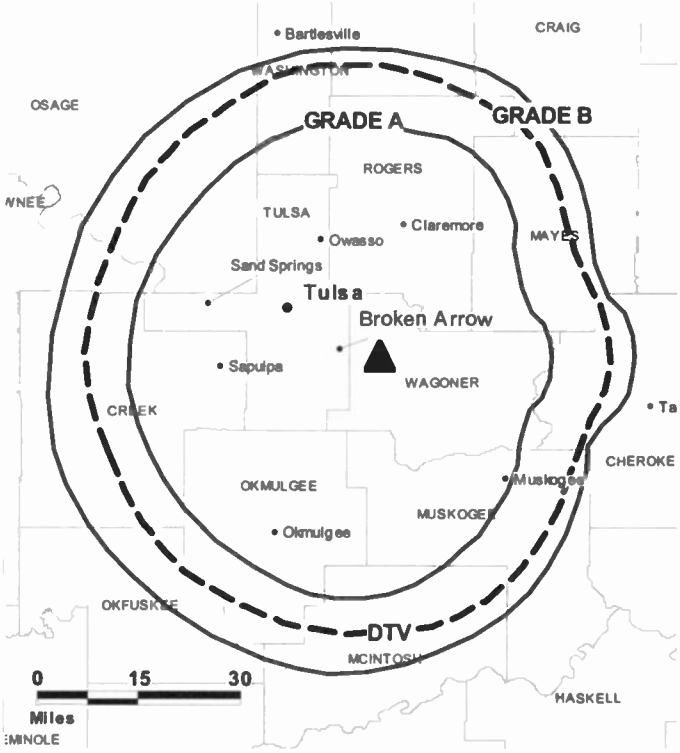

© 2008 Warren Communications News

City of License: Tulsa. **Station DMA:** Tulsa, OK. **Rank:** 60.

Nielsen Data: Not available.

KUOK

Ch. 35

Network Service: UNV.

Grantee: Woodward Broadcasting Inc., One Shackleford Dr, Ste 400, Little Rock, AR 72211-2545.

Mailing Address: One Shackleford Dr, Ste 400, Little Rock, AR 72211-2545.

Phone: 501-221-0400. **Fax:** 501-221-1101.

E-mail: lwithrow@ebcorp.net

Technical Facilities: Channel No. 35 (596-602 MHz). Authorized power: 320-kw max. visual, aural. Antenna: 1112-ft above av. terrain, 1060-ft. above ground, 3330-ft. above sea level.

Latitude	36°	16'	06"
Longitude	99°	26'	56"

Holds CP for change to 8-kw max. visual, 646-ft above av. terrain, 600-ft. above ground, 2871-ft. above sea level; BPCDT-20070502ABT.

Note: Latitude and longitude coordinates shown are based on the North American Datum of 1927 (NAD 27) as currently required by the Mass Media Bureau of the FCC.

Ownership: Equity Media Holdings Corp.

Began Operation: Station operating under Special Temporary Authority at 32-kw max. visual; no on-air date. Station plans to operate in digital mode on its analog allotment. Equity Broadcasting Corp. merged with Coconut Palm Acquisition Corp., becoming Equity Media Holdings Corp. FCC approved deal March 27, 2007.

City of License: Woodward. **Station DMA:** Oklahoma City, OK. **Rank:** 45.

Nielsen Data: Not available.

KUOK BPCT-19970331LH GRANTED: 4/22/2002

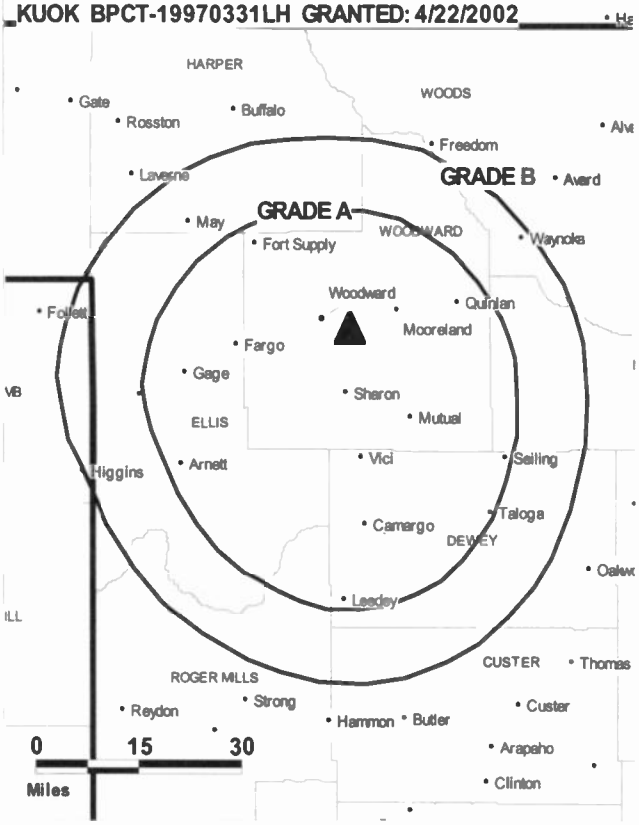

© 2008 Warren Communications News

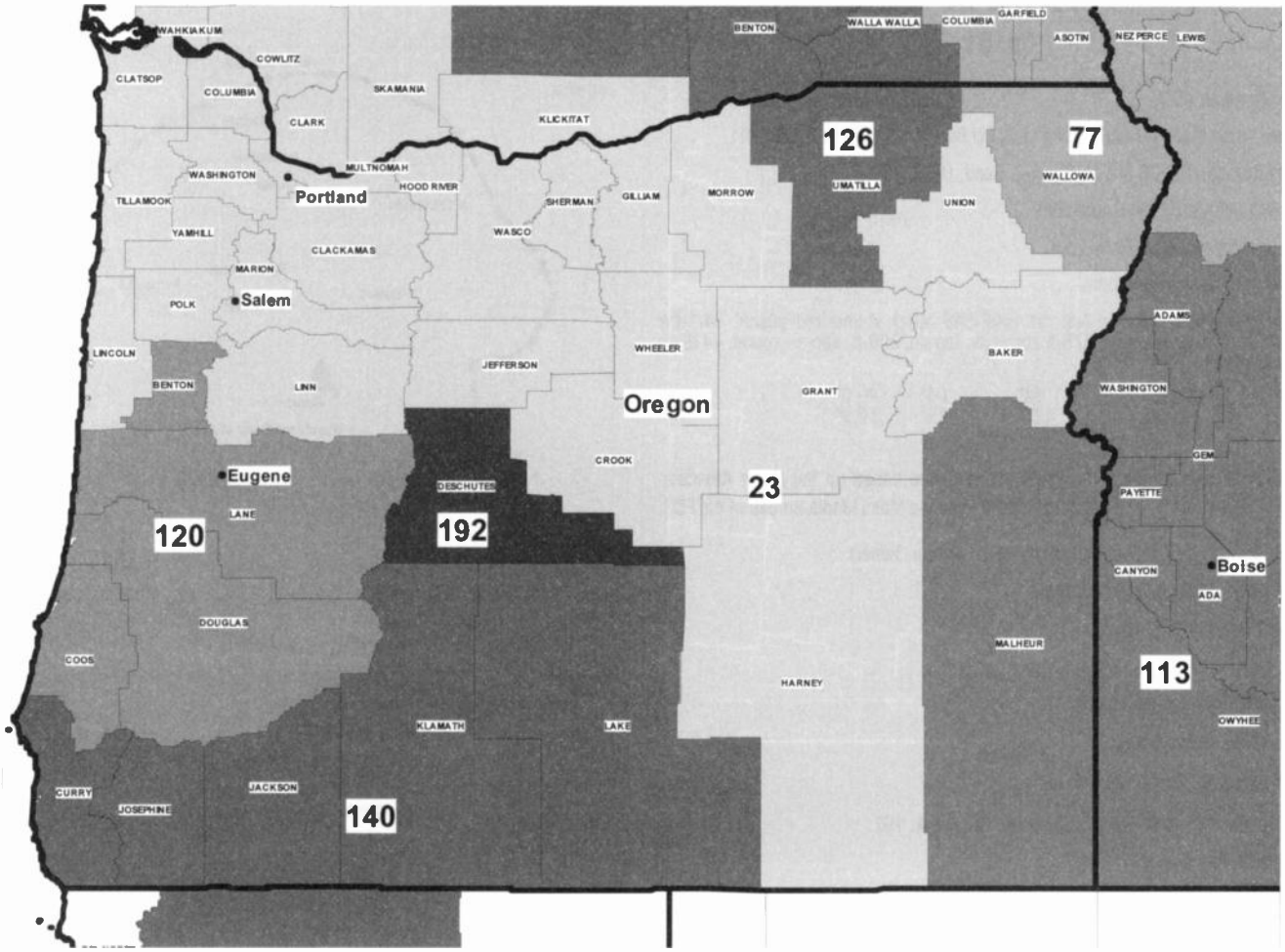

© 2008 Warren Communications News

MARKET	NIELSEN DMA TV HOUSEHOLDS	RANK	MARKET AREA COMMERCIAL STATIONS
Portland, OR	1,150,320	23	KATU (2); KATU-DT (43); KGW (8); KGW-DT (46); KNMT (24); KNMT-DT (45); KOIN (6); KOIN-DT (40); KPDX (49); KPDX-DT (48); KPTV (12); KPTV-DT (30); KPXG (22); KPXG-DT (4); KRCW-DT (33); KRCW-TV (32); KUNP (16)
Spokane, WA	403,820	77	KAYU-DT (30); KAYU-TV (28); KGPX (34); KHQ-DT (15); KHQ-TV (6); KLEW-TV (3); KQUP (24); KREM-DT (20); KREM-TV (2); KSKN (22); KSKN-DT (36); KXLY-DT (13); KXLY-TV (4)
Boise, ID	251,920	113	KBCI-DT (28); KBCI-TV (2); KIVI (6); KIVI-DT (24); KKJB (39); KNIN-DT (10); KNIN-TV (9); KTRV-DT (13); KTRV-TV (12); KTVB (7); KTVB-DT (26)
Eugene, OR	235,750	120	KCBY-DT (21); KCBY-TV (11); KEZI (9); KEZI-DT (44); KLSR-DT (31); KLSR-TV (34); KMCB (23); KMCB-DT (22); KMTR (16); KMTR-DT (17); KPIC (4); KPIC-DT (19); KTCW (46); KTCW-DT (45); KTVC (36); KTVC-DT (18); KVAL-DT (25); KVAL-TV (13)
Yakima-Pasco-Richland-Kennewick, WA	213,000	126	KAPP (35); KAPP-DT (14); KCWK (9); KEPR-DT (18); KEPR-TV (19); KFFX-DT (8); KFFX-TV (11); KIMA-DT (33); KIMA-TV (29); KLEW-DT (32); KNDO (23); KNDO-DT (16); KNDU (25); KNDU-DT (26); KVEW (42); KVEW-DT (44)
Medford-Klamath Falls, OR	167,340	140	KBLN (30); KDKF (31); KDKF-DT (29); KDRV (12); KDRV-DT (38); KMVU (26); KMVU-DT (27); KOBI (5); KOBI-DT (15); KOTI (2); KOTI-DT (13); KTVL (10); KTVL-DT (35)
Bend, OR	62,870	192	KOHD-DT (51); KTVZ (21); KTVZ-DT (18)

Oregon *Digital* Station Totals as of October 1, 2007

	VHF	UHF	TOTAL
Commercial Television	3	22	25
Educational Television	2	5	7
	5	27	32

Oregon Analog Station Totals as of October 1, 2007

	VHF	UHF	TOTAL
Commercial Television	13	13	26
Educational Television	5	2	7
	18	15	33

KOHD-DT
Ch. 51

Network Service: ABC.

Licensee: Three Sisters Broadcasting LLC, PO Box 7009, Eugene, OR 97401.

Mailing Address: 1245 S 3rd St, Ste A-2, Bend, OR 97702.

Phone: 541-749-5151; 541-485-5611.

E-mail: generalmanager@kohd.com

Web Site: http://www.kohd.com

Technical Facilities: Channel No. 51 (692-698 MHz). Authorized power: 84.1-kw max. visual, aural. Antenna: 675-ft above av. terrain, 200-ft. above ground, 4419-ft. above sea level.

Latitude	44°	04'	40.6"
Longitude	121°	19'	56.9"

Note: Latitude and longitude coordinates shown are based on the North American Datum of 1927 (NAD 27) as currently required by the Mass Media Bureau of the FCC.

Ownership: Chambers Communications Corp. (Group Owner).

Began Operation: September 9, 2006.

Represented (legal): Katten Muchin Rosenman LLP.

Personnel:

Jerry Upham, General Manager.

Nicole Moye, News Director.

Neiko Bernardo, Chief Engineer.

City of License: Bend. **Station DMA:** Bend, OR. **Rank:** 192.

Nielsen Data: Not available.

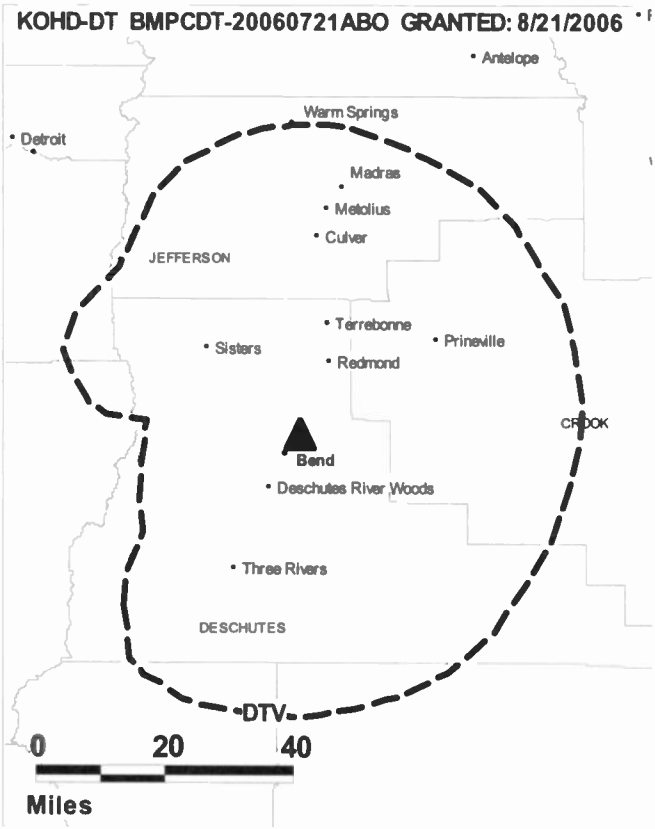

© 2008 Warren Communications News

KTVZ
Ch. 21

Network Service: NBC.

Licensee: NPG of Oregon Inc., 825 Edmond St., St. Joseph, MO 64501.

Studio: 62990 O.B. Riley Rd., Bend, OR 97701.

Mailing Address: PO Box 6038, Bend, OR 97708-6038.

Phone: 541-383-2121. **Fax:** 541-382-1616.

E-mail: jimd@ktvz.com

Web Site: http://www.ktvz.com

Technical Facilities: Channel No. 21 (512-518 MHz). Authorized power: 133-kw max. visual, aural. Antenna: 646-ft above av. terrain, 180-ft. above ground, 4383-ft. above sea level.

Latitude	44°	04'	40"
Longitude	121°	19'	49"

Transmitter: Atop Awbrey Butte, 1-mi. NW of Bend.

Note: Latitude and longitude coordinates shown are based on the North American Datum of 1927 (NAD 27) as currently required by the Mass Media Bureau of the FCC.

Multichannel TV Sound: Stereo only.

Satellite Earth Stations: Transmitter ITS; Scientific-Atlanta, 4.5-meter C-band; Harris, 9-meter Ku-band; Scientific-Atlanta, Harris receivers.

News Services: AP, NBC News Channel.

Ownership: News Press & Gazette Co. (Group Owner).

Began Operation: November 6, 1977. Sale to present owner by Northwest Broadcasting LP approved by FCC April 17, 2002. Sale to Northwest Broadcasting LP by Stainless Enterprises of Pennsylvania approved by FCC July 15, 1997. Sale to Stainless Enterprises of Pennsylvania by Sierra Cascade Communications Inc. approved by FCC October 30, 1986.

Represented (sales): Continental Television Sales.

Represented (legal): Dow Lohnes PLLC.

Represented (engineering): Hammett & Edison Inc.

Personnel:

Jim DeChant, General Manager.

Doug Nace, Operations & Production Manager.

Dan Volz, General & National Sales Manager.

Lonnie Harden, Local Sales Manager.

Lee Anderson, News Director.

David Waltman, Chief Engineer.

Marlene Simpson, Business Manager.

Matt Kurth, Promotion Director.

Kristie Wilharm, Traffic Manager.

KTVZ BPCT-19920130KM GRANTED: 5/29/1992

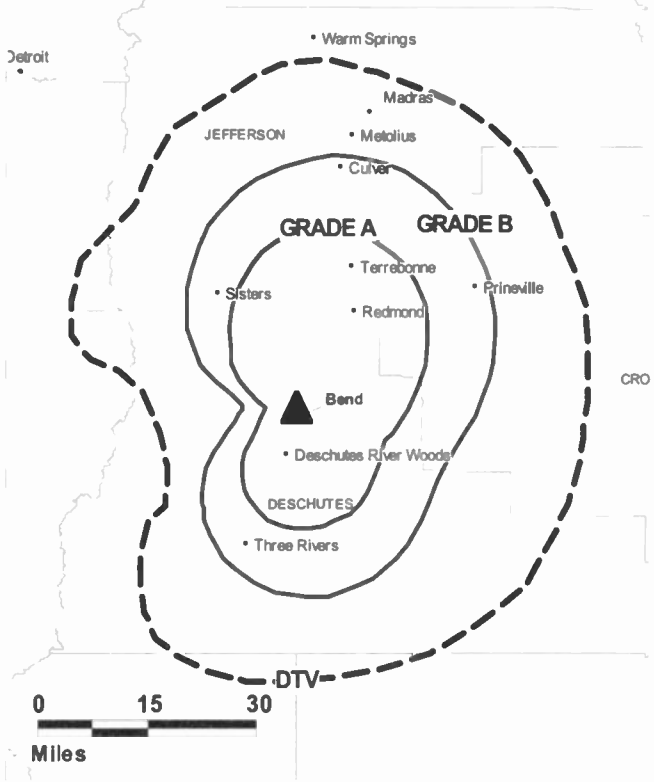

© 2008 Warren Communications News

City of License: Bend. **Station DMA:** Bend, OR. **Rank:** 192.

Circulation © 2007 Nielsen. Coverage based on Nielsen study.

GrandTotal	Cable TV Households	Non-cable TV Households	Total TV Households
Estimated Station Totals *	40,590	34,250	74,840
Average Weekly Circulation (2007)	30,308	13,351	43,659
Average Daily Circulation (2007)			24,905

Station DMA Total	Cable TV Households	Non-cable TV Households	Total TV Households
Estimated Station Totals *	34,810	22,980	57,790
Average Weekly Circulation (2007)	26,038	10,479	36,517
Average Daily Circulation (2007)			20,920

Other DMA Total	Cable TV Households	Non-cable TV Households	Total TV Households
Estimated Station Totals *	5,780	11,270	17,050
Average Weekly Circulation (2007)	4,270	2,872	7,142
Average Daily Circulation (2007)			3,985

*Estimated station totals are sums of the Nielsen TV and Cable TV household estimates for each county in which the station registers viewing of more than 5% as per the Nielsen Survey Methods.

KTVZ-DT
Ch. 18

Network Service: CW, NBC.

Grantee: NPG of Oregon Inc., 825 Edmond St., St. Joseph, MO 64501.

Studio: 62990 O.B. Riley Rd., Bend, OR 97701.

Mailing Address: PO Box 6038, Bend, OR 97708.

Phone: 541-383-2121. **Fax:** 541-382-1616.

E-mail: jimd@ktvz.com

Web Site: http://www.ktvz.com

Technical Facilities: Channel No. 18 (494-500 MHz). Authorized power: 28-kw max. visual, aural. Antenna: 646-ft above av. terrain, 167-ft. above ground, 4383-ft. above sea level.

Latitude	44°	04'	40"
Longitude	121°	19'	49"

Note: Latitude and longitude coordinates shown are based on the North American Datum of 1927 (NAD 27) as currently required by the Mass Media Bureau of the FCC.

Ownership: News Press & Gazette Co. (Group Owner).

Began Operation: Station operating under Special Temporary Authority at 0.5-kw max. visual; no on-air date

Represented (sales): Continental Television Sales.

Personnel:

Jim DeChant, General Manager.

Doug Nace, Operations & Production Manager.

Dan Volz, General & Naational Sales Manager.

Lonnie Harden, Local Sales Manager.

Lee Anderson, News Director.

David Waitman, Chief Engineer.

Marlene Simpson, Business Manager.

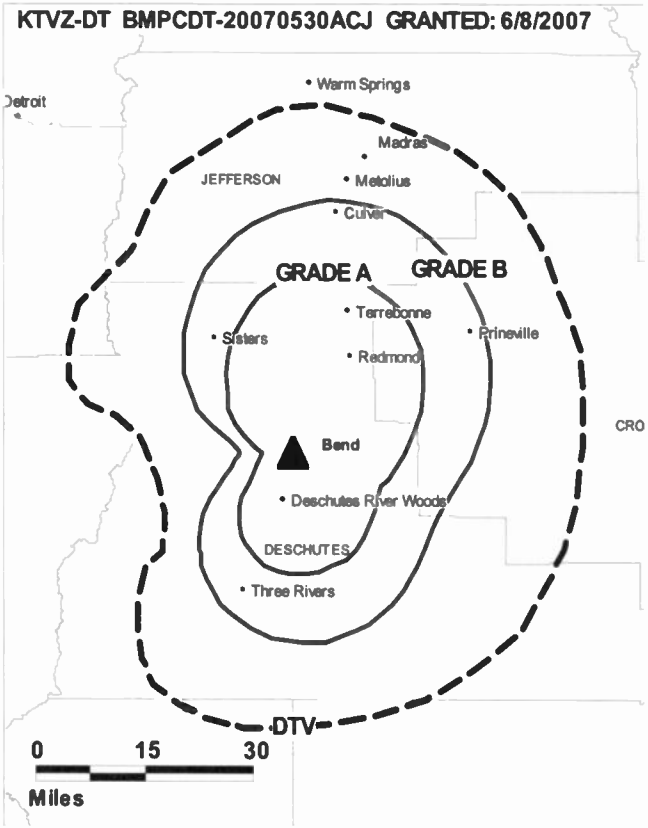

© 2008 Warren Communications News

Matt Kurth, Promotion Director.

Kristie Wilharm, Traffic Manager.

City of License: Bend. **Station DMA:** Bend, OR. **Rank:** 192.

Nielsen Data: Not available.

KCBY-DT
Ch. 21

Network Service: CBS.

Licensee: Fisher Broadcasting-Oregon TV LLC, 600 University St, Ste 1525, Seattle, WA 98101.

Studio: 3451 Broadway, North Bend, OR 97459.

Mailing Address: PO Box 1156, Coos Bay, OR 97420.

Phone: 541-269-1111. **Fax:** 541-269-7464.

E-mail: halka@kcby.com

Web Site: http://www.kcby.com

Technical Facilities: Channel No. 21 (512-518 MHz). Authorized power: 5.1-kw max. visual, aural. Antenna: 617-ft above av. terrain, 121-ft. above ground, 1053-ft. above sea level.

Latitude	43°	23'	26"
Longitude	124°	07'	46"

Note: Latitude and longitude coordinates shown are based on the North American Datum of 1927 (NAD 27) as currently required by the Mass Media Bureau of the FCC.

News Service: AP.

Ownership: Fisher Communications Inc. (Group Owner).

Began Operation: Station operating; no on-air date

Represented (legal): Pillsbury Winthrop Shaw Pittman LLP.

Personnel:

Greg Raschio, General Manager.

Ken Croes, Station Manager, General & Local Sales Manager.

Dino Francois, Promotion Director.

Bob Whitsett, Creative Services Director.

Sara Halka, Traffic Manager.

Tim Novotny, News Director.

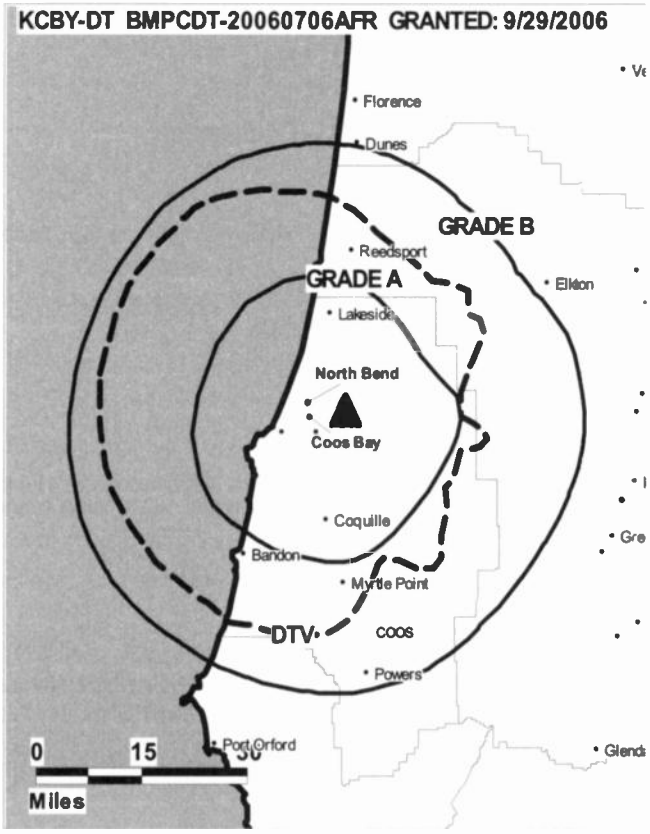

© 2008 Warren Communications News

Dan Stoe, Chief Engineer.

Paul Greene, Program Director.

City of License: Coos Bay. **Station DMA:** Eugene, OR. **Rank:** 120.

Nielsen Data: Not available.

KCBY-TV
Ch. 11
(Satellite of KVAL-TV, Eugene)

Network Service: CBS.

Licensee: Fisher Broadcasting-Oregon TV LLC, 600 University St, Ste 1525, Seattle, WA 98101.

Studio: 3451 Broadway, North Bend, OR 97459.

Mailing Address: PO Box 1156, Coos Bay, OR 97420.

Phone: 541-269-1111. **Fax:** 541-269-7464.

E-mail: halka@kcby.com

Web Site: http://www.kcby.com

Technical Facilities: Channel No. 11 (198-204 MHz). Authorized power: 11.5-kw visual, 1.15-kw aural. Antenna: 200-ft above av. terrain, 182-ft. above ground, 1042-ft. above sea level.

Latitude	43°	23'	26"
Longitude	124°	07'	46.3"

Transmitter: 5-mi. ENE of city center.

Note: Latitude and longitude coordinates shown are based on the North American Datum of 1927 (NAD 27) as currently required by the Mass Media Bureau of the FCC.

Satellite Earth Station: Transmitter Acrodyne; Tractor, 3-meter; M/A-Com receivers.

News Service: AP.

Ownership: Fisher Communications Inc. (Group Owner).

Began Operation: October 1, 1960. Sale to Retlaw Enterprises Inc. by Northwest Television Inc. approved by FCC March 29, 1996. Sale to present owner from Retlaw Enterprises Inc. approved by FCC April 20, 1999.

Represented (legal): Pillsbury Winthrop Shaw Pittman LLP.

Personnel:

Greg Raschio, General Manager.

Ken Croes, Station Manager, General & Local Sales Manager.

Dino Francois, Promotion Director.

Bob Whitsett, Creative Services Director.

Sara Halka, Traffic Manager.

Tim Novotny, News Director.

Dan Stoe, Chief Engineer.

Paul Greene, Program Director.

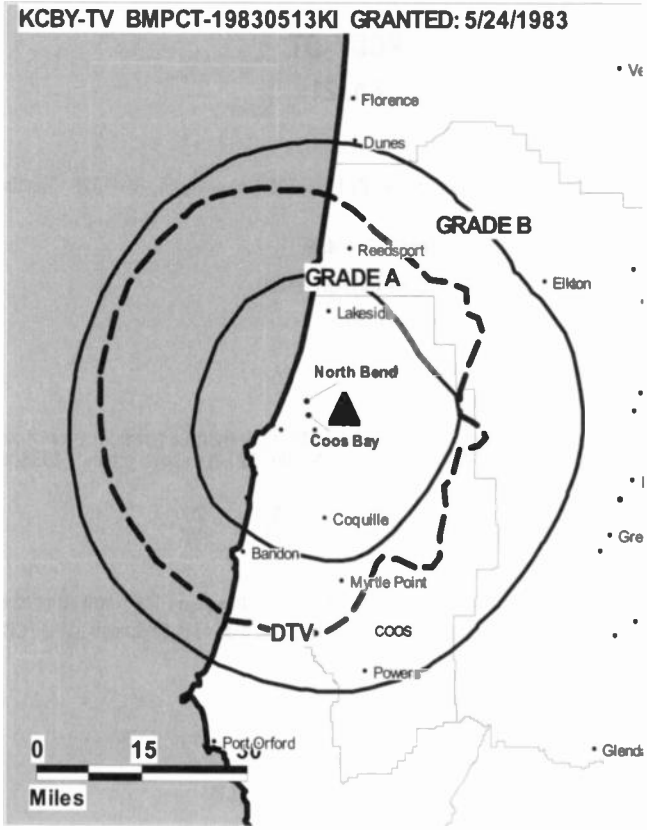

© 2008 Warren Communications News

City of License: Coos Bay. **Station DMA:** Eugene, OR. **Rank:** 120.

Circulation © 2007 Nielsen. Coverage based on Nielsen study.

GrandTotal	Cable TV Households	Non-cable TV Households	Total TV Households
Estimated Station Totals *	28,530	13,370	41,900
Average Weekly Circulation (2007)	10,805	3,369	14,174
Average Daily Circulation (2007)			8,213

Station DMA Total	Cable TV Households	Non-cable TV Households	Total TV Households
Estimated Station Totals *	28,530	13,370	41,900
Average Weekly Circulation (2007)	10,805	3,369	14,174
Average Daily Circulation (2007)			8,213

*Estimated station totals are sums of the Nielsen TV and Cable TV household estimates for each county in which the station registers viewing of more than 5% as per the Nielsen Survey Methods.

KMCB
Ch. 23
(Satellite of KMTR, Eugene)

Network Service: NBC.

Licensee: Ackerley Broadcasting Operations LLC, 2625 S Memorial Dr, Ste A, Tulsa, OK 74129.

Studio: 3825 International Court, Springfield, OR 97477.

Mailing Address: 3825 International Court, Springfield, OR 97477-1086.

Phone: 541-746-1600. **Fax:** 541-747-0866.

E-mail: cambraward@kmtr.com

Web Site: http://www.kmtr.com

Technical Facilities: Channel No. 23 (524-530 MHz). Authorized power: 12.43-kw max. visual, 1.24-kw aural. Antenna: 623-ft above av. terrain, 151-ft. above ground, 1030-ft. above sea level.

Latitude	43°	23'	39"
Longitude	124°	07'	56"

Transmitter: Atop Noah Butte, 4.8-mi. E of Coos Bay at 70 degrees.

Note: Latitude and longitude coordinates shown are based on the North American Datum of 1927 (NAD 27) as currently required by the Mass Media Bureau of the FCC.

Multichannel TV Sound: Planned.

News Services: AP, NBC News Channel.

Ownership: Clear Channel Communications Inc. (Group Owner).

Began Operation: July 8, 1991. Sale to Wicks Broadcast Group LP by KMTR Inc. approved by FCC October 17, 1995. Sale to The Ackerley Group from Wicks Broadcast Group LP approved by FCC March 12, 1999. In stock swap, Clear Channel Broadcasting Inc. acquired The Ackerley Group. FCC approved deal May 29, 2002. Sale to Newport Television LLC (Providence Equity Partners) pends.

Represented (sales): Blair Television.

Represented (legal): Wiley Rein.

Represented (engineering): Hatfield & Dawson.

Personnel:

Cambra Ward, Vice President & General Manager.

Kurt Thelen, Operations Manager & Chief Engineer.

Mike Chisholm, General Sales Manager.

Jill Williams, Local Sales Manager.

John Wagner, National Sales Manager.

Robert McMichaels, News Manager.

Leslie Bristow, Production, Creative Services, & Promotion Directer.

Sarah Cook, Traffic Manager.

KMCB BMPCT-19901113KG GRANTED: 12/12/1990

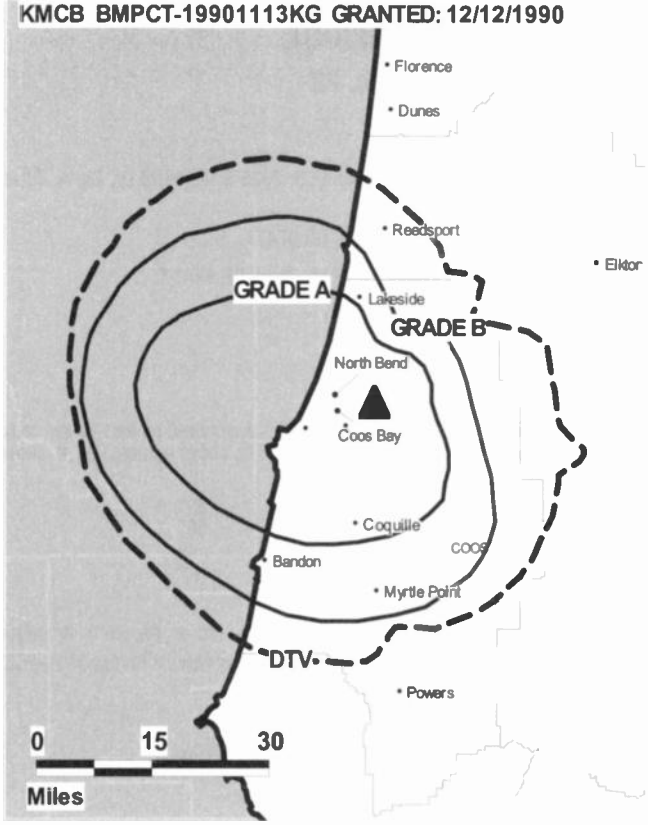

© 2008 Warren Communications News

City of License: Coos Bay. **Station DMA:** Eugene, OR. **Rank:** 120.

Circulation © 2007 Nielsen. Coverage based on Nielsen study.

GrandTotal	Cable TV Households	Non-cable TV Households	Total TV Households
Estimated Station Totals *	17,210	0	17,210
Average Weekly Circulation (2007)	3,390	0	3,390
Average Daily Circulation (2007)			669

Station DMA Total	Cable TV Households	Non-cable TV Households	Total TV Households
Estimated Station Totals *	12,950	0	12,950
Average Weekly Circulation (2007)	3,173	0	3,173
Average Daily Circulation (2007)			635

Other DMA Total	Cable TV Households	Non-cable TV Households	Total TV Households
Estimated Station Totals *	4,260	0	4,260
Average Weekly Circulation (2007)	217	0	217
Average Daily Circulation (2007)			34

*Estimated station totals are sums of the Nielsen TV and Cable TV household estimates for each county in which the station registers viewing of more than 5% as per the Nielsen Survey Methods.

KMCB-DT
Ch. 22

Network Service: NBC.

Licensee: Ackerley Broadcasting Operations LLC, 2625 S Memorial Dr, Ste A, Tulsa, OK 74129.

Studio: 3825 International Court, Springfield, DR 97477.

Mailing Address: 3825 International Court, Springfield, DR 97477.

Phone: 541-746-1600. **Fax:** 541-747-0866.

E-mail: cambraward@kmtr.com

Web Site: http://www.kmtr.com

Technical Facilities: Channel No. 22 (518-524 MHz). Authorized power: 10-kw max. visual, aural. Antenna: 587-ft above av. terrain, 115-ft. above ground, 994-ft. above sea level.

Latitude	43°	23'	39"
Longitude	124°	07'	56"

Transmitter: Noah Butte, 4.8-mi. NE of Coos Bay.

Note: Latitude and longitude coordinates shown are based on the North American Datum of 1927 (NAD 27) as currently required by the Mass Media Bureau of the FCC.

Multichannel TV Sound: Stereo and separate audio program.

Ownership: Clear Channel Communications Inc. (Group Owner).

Began Operation: Station operating; no on-air date

Represented (sales): Blair Television.

Represented (legal): Wiley Rein.

Personnel:

Cambra Ward, Vice President & General Manager.

Kurt Thelen, Operations Manager & Chief Engineer.

Mike Chisholm, General Sales Manager.

Jill Williams, Local Sales Manager.

John Wagner, National Sales Manager.

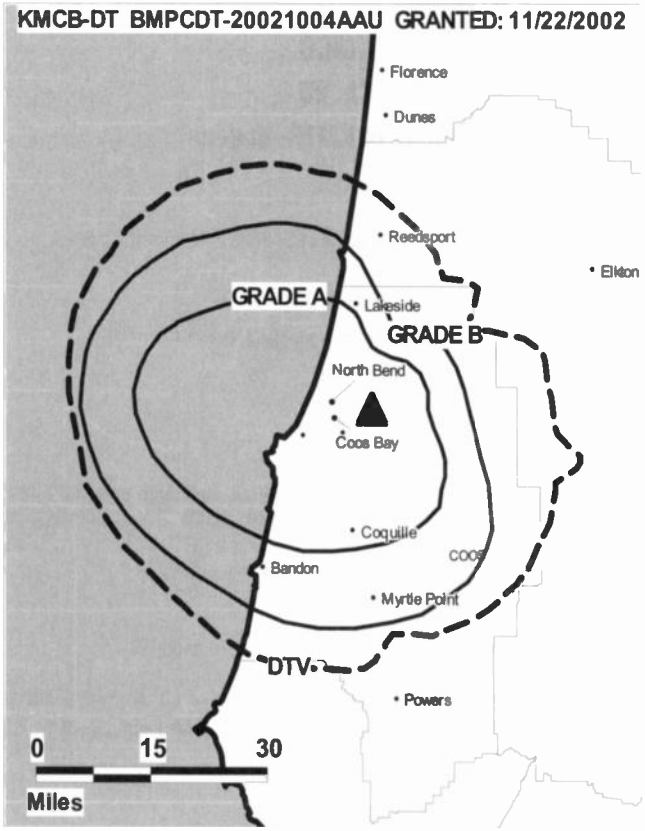

© 2008 Warren Communications News

Robert McMichaels, News Director.

Leslie Bristow, Production, Promotion, & Creative Services Director.

Sarah Cook, Traffic Manager.

City of License: Coos Bay. **Station DMA:** Eugene, OR. **Rank:** 120.

Nielsen Data: Not available.

KEZI
Ch. 9

Network Service: ABC.

Licensee: KEZI Inc., PO Box 7009, Eugene, OR 97401.

Studio: 2975 Chad Dr., Eugene, OR 97408.

Mailing Address: PO Box 7009, Eugene, OR 97401.

Phone: 541-485-5611. **Fax:** 541-342-1568.

E-mail: dlarson@cmc.net

Web Site: http://www.kezi.com

Technical Facilities: Channel No. 9 (186-192 MHz). Authorized power: 316-kw visual, 47.4-kw aural. Antenna: 1769-ft above av. terrain, 496-ft. above ground, 2604-ft. above sea level.

Latitude	44°	06'	57"
Longitude	122°	59'	57"

Transmitter: Coburg Ridge, approx. 7-mi. NE of Eugene.

Note: Latitude and longitude coordinates shown are based on the North American Datum of 1927 (NAD 27) as currently required by the Mass Media Bureau of the FCC.

Multichannel TV Sound: Stereo only.

Satellite Earth Stations: Transmitter Harris; Harris, 3-meter C-band; Vertex, 4.5-meter Ku-band; Andrew, 4.5-meter C-band; Harris, 6.1-meter C-band; Andrew, 7.3-meter C-band; M/A-Com, Harris, Drake, Avantek receivers.

News Services: ABC NewsOne, AP.

Ownership: Chambers Communications Corp. (Group Owner).

Began Operation: December 19, 1960. Sale to present owner approved by FCC August 10, 1983.

Represented (sales): Millennium Sales & Marketing.

Personnel:

Scott Chambers, President & General Manager.

Joe Smelser, Operations Director.

Tom Anderson, General Sales Manager.

Teresa Thomas, General Sales Manager.

Beth Cookson, National & Regional Sales Coordinator.

Alan Beck, News Director.

Dennis Hunt, Chief Engineer.

Dave Larson, Program Director.

Michelle Eckland, Marketing & Promotion Director.

Pepper Smelser, Traffic Manager.

City of License: Eugene. **Station DMA:** Eugene, OR. **Rank:** 120.

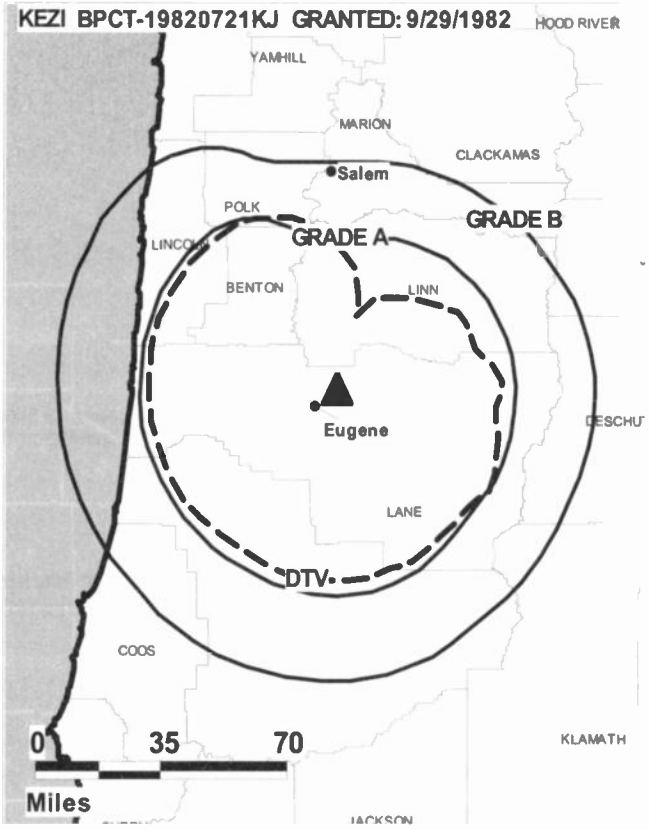

© 2008 Warren Communications News

Circulation © 2007 Nielsen. Coverage based on Nielsen study.

GrandTotal	Cable TV Households	Non-cable TV Households	Total TV Households
Estimated Station Totals *	166,300	129,920	296,220
Average Weekly Circulation (2007)	68,317	58,212	126,529
Average Daily Circulation (2007)			54,112

Station DMA Total	Cable TV Households	Non-cable TV Households	Total TV Households
Estimated Station Totals *	108,530	110,230	218,760
Average Weekly Circulation (2007)	59,413	56,519	115,932
Average Daily Circulation (2007)			50,704

Other DMA Total	Cable TV Households	Non-cable TV Households	Total TV Households
Estimated Station Totals *	57,770	19,690	77,460
Average Weekly Circulation (2007)	8,904	1,693	10,597
Average Daily Circulation (2007)			3,408

*Estimated station totals are sums of the Nielsen TV and Cable TV household estimates for each county in which the station registers viewing of more than 5% as per the Nielsen Survey Methods.

KEZI-DT
Ch. 44

Network Service: ABC.

Licensee: KEZI Inc., PO Box 7009, Eugene, OR 97401.

Studio: 2975 Chad Dr, Eugene, OR 97408.

Mailing Address: PO Box 7009, Eugene, OR 97401.

Phone: 541-485-5611. **Fax:** 541-342-1568.

E-mail: dlarson@cmc.net

Web Site: http://www.kezi.com

Technical Facilities: Channel No. 44 (650-656 MHz). Authorized power: 13.5-kw max. visual, aural. Antenna: 1502-ft above av. terrain, 229-ft. above ground, 2339-ft. above sea level.

Latitude	44°	06'	57"
Longitude	122°	59'	57"

Note: Latitude and longitude coordinates shown are based on the North American Datum of 1927 (NAD 27) as currently required by the Mass Media Bureau of the FCC.

Ownership: Chambers Communications Corp. (Group Owner).

Began Operation: Station operating; no on-air date.

Personnel:

Scott Chambers, President & General Manager.

Joe Smelser, Operations Director.

Tom Anderson, General Sales Manager.

Teresa Thomas, General Sales Manager.

Beth Cookson, National & Regional Sales Coordinator.

Alan Beck, News Director.

Dennis Hunt, Chief Engineer.

Dave Larson, Program Director.

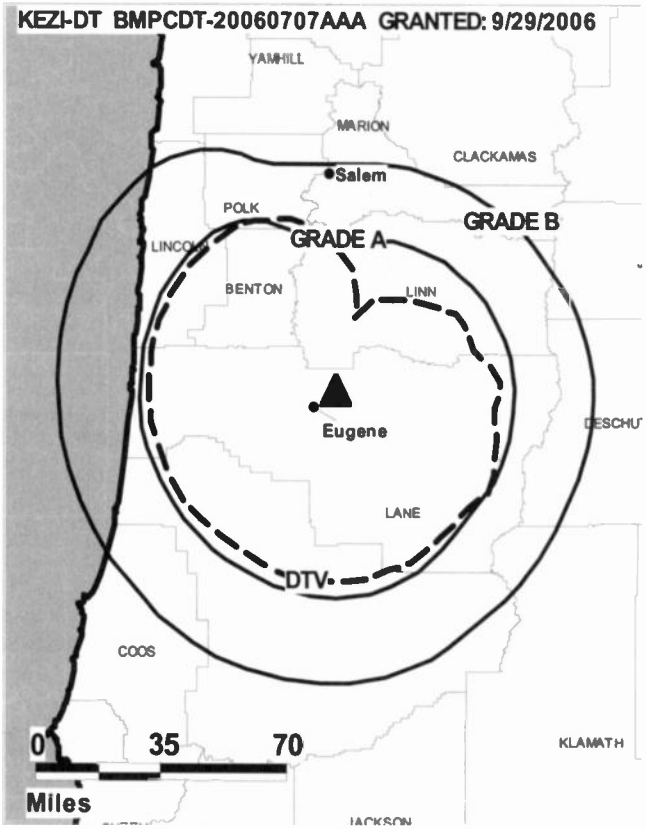

© 2008 Warren Communications News

Michelle Eckland, Marketing & Promotion Director.

Pepper Smelser, Traffic Manager.

City of License: Eugene. **Station DMA:** Eugene, OR. **Rank:** 120.

Nielsen Data: Not available.

KLSR-DT
Ch. 31

Network Service: FOX.

Licensee: California Oregon Broadcasting Inc., PO Box 1489, Medford, OR 97501.

Studio: 2940 Chad Dr, Eugene, OR 97408.

Mailing Address: 2940 Chad Dr, Eugene, OR 97408.

Phone: 541-683-3434. **Fax:** 541-683-8016.

E-mail: thershiser@klsrtv.com

Web Site: http://www.klsrtv.com

Technical Facilities: Channel No. 31 (572-578 MHz). Authorized power: 88-kw max. visual, aural. Antenna: 1220-ft above av. terrain, 580-ft. above ground, 1876-ft. above sea level.

Latitude	44°	00'	04"
Longitude	123°	06'	45"

Note: Latitude and longitude coordinates shown are based on the North American Datum of 1927 (NAD 27) as currently required by the Mass Media Bureau of the FCC.

Multichannel TV Sound: Stereo and separate audio program.

Ownership: California-Oregon Broadcasting Inc. (Group Owner).

Began Operation: May 1, 2002.

Represented (sales): Blair Television.

Represented (legal): Wiley Rein.

Represented (engineering): Lohnes & Culver.

Personnel:

Mark Metzger, General Manager.

Christina Breen, Local Sales Manager.

Melissa Bare, Local Sales Manager.

Linda Jackson, Local Sales Manager.

Paul Lindley, Local Sales Manager.

Aleck Thompson, National Sales Manager.

Bob Broderick, News & Promotion Director.

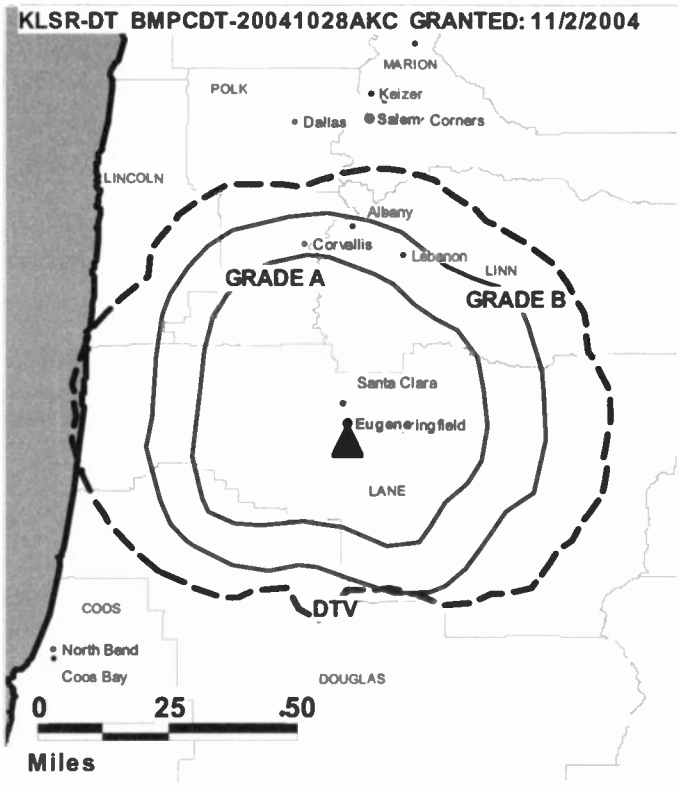

© 2008 Warren Communications News

Tim Hershiser, Chief Engineer.

Kathy Wofford, Business Manager.

Sandra Oornon-Belmont, Program Director.

Marc Belmont, Production Manager.

Linda Collingwood, Traffic Manager.

City of License: Eugene. **Station DMA:** Eugene, OR. **Rank:** 120.

Nielsen Data: Not available.

KLSR-TV
Ch. 34

Network Service: FOX.

Licensee: California Oregon Broadcasting Inc., PO Box 1489, Medford, OR 97501.

Studio: 2940 Chad Dr., Eugene, OR 97408.

Mailing Address: 2940 Chad Dr., Eugene, OR 97408.

Phone: 541-683-3434. **Fax:** 541-683-8016.

E-mail: thershiser@klsrtv.com

Web Site: http://www.klsrtv.com

Technical Facilities: Channel No. 34 (590-596 MHz). Authorized power: 3090-kw max. visual, aural. Antenna: 850-ft above av. terrain, 141-ft. above ground, 1499-ft. above sea level.

Latitude	44°	00'	04"
Longitude	123°	06'	22"

Transmitter: 5139 Solar Heights, Eugene.

Note: Latitude and longitude coordinates shown are based on the North American Datum of 1927 (NAD 27) as currently required by the Mass Media Bureau of the FCC.

Multichannel TV Sound: Stereo only.

Satellite Earth Stations: Transmitter Townsend; Prodelin, 5-meter; Paraclipse, 5-meter; AFC, 7-meter C-band; Wegener, Standard Agile Omni, General Instrument receivers.

Ownership: California-Oregon Broadcasting Inc. (Group Owner).

Began Operation: October 30, 1991. Sale to present owner approved by FCC September 1, 1994 (Television Digest, Vol. 34:5). Transfer of control from Carol Anne Smullin Brown to Patricia C. Smullin approved by FCC March 30, 2001.

Represented (sales): Blair Television.

Represented (legal): Hildreth & Coons.

Represented (engineering): Cecil Lynch.

Personnel:

Mark Metzger, General Manager.

Melissa Bare, Local Sales Manager.

Christina Breen, Local Sales Manager.

Linda Jackson, Local Sales Manager.

Paul Lindley, Local Sales Manager.

Aleck Thompson, National Sales Manager.

Bob Broderick, News & Promotion Director.

Tim Hershiser, Chief Engineer.

Kathy Wofford, Business Manager.

Sandra Dornon-Belmont, Program Director.

Marc Belmont, Production Manager.

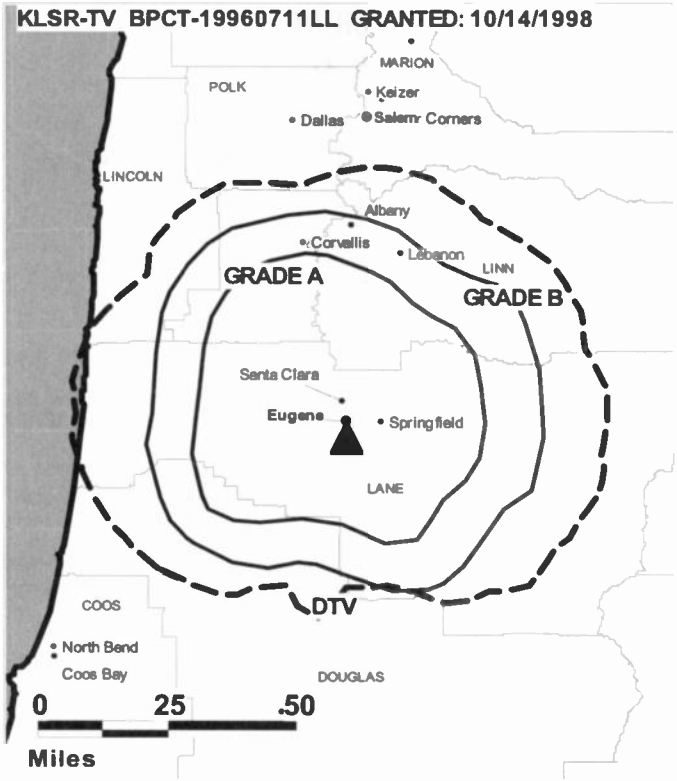

© 2008 Warren Communications News

Linda Collingwood, Traffic Manager.

City of License: Eugene. **Station DMA:** Eugene, OR. **Rank:** 120.

Circulation © 2007 Nielsen. Coverage based on Nielsen study.

GrandTotal	Cable TV Households	Non-cable TV Households	Total TV Households
Estimated Station Totals *	146,240	129,920	276,160
Average Weekly Circulation (2007)	56,772	45,761	102,533
Average Daily Circulation (2007)			33,304

Station DMA Total	Cable TV Households	Non-cable TV Households	Total TV Households
Estimated Station Totals *	121,480	110,230	231,710
Average Weekly Circulation (2007)	54,601	44,442	99,043
Average Daily Circulation (2007)			32,209

Other DMA Total	Cable TV Households	Non-cable TV Households	Total TV Households
Estimated Station Totals *	24,760	19,690	44,450
Average Weekly Circulation (2007)	2,171	1,319	3,490
Average Daily Circulation (2007)			1,095

*Estimated station totals are sums of the Nielsen TV and Cable TV household estimates for each county in which the station registers viewing of more than 5% as per the Nielsen Survey Methods.

KMTR
Ch. 16
(Operates satellites KTCW, Roseburg; KMCB, Coos Bay)

Network Service: NBC.

Licensee: Ackerley Broadcasting Operations LLC, 2625 S Memorial Dr, Ste A, Tulsa, OK 74129.

Studio: 3825 International Court, Springfield, OR 97477-1086.

Mailing Address: 3825 International Court, Springfield, OR 97477-1086.

Phone: 541-746-1600. **Fax:** 541-747-0866.

E-mail: cambraward@kmtr.com

Web Site: http://www.kmtr.com

Technical Facilities: Channel No. 16 (482-488 MHz). Authorized power: 1910-kw max. & 871-kw horizontal visual, 381.6-kw & 174-kw horizontal aural. Antenna: 1685-ft above av. terrain, 496-ft. above ground, 2606-ft. above sea level.

Latitude	44°	06'	58"
Longitude	122°	59'	55"

Transmitter: Coburg Ridge, near Eugene.

Note: Latitude and longitude coordinates shown are based on the North American Datum of 1927 (NAD 27) as currently required by the Mass Media Bureau of the FCC.

Multichannel TV Sound: Stereo only.

Satellite Earth Stations: Transmitter Townsend; Harris, 3-meter Ku-band; Harris, 6.1-meter Ku-band; Harris, 6.1-meter C-band.

News Services: AP, NBC News Channel, CNN Newsource.

Ownership: Clear Channel Communications Inc. (Group Owner).

Began Operation: October 4, 1982. Transfer of control to KMTR Inc. approved by FCC Jan. 16, 1984. Sale to Wicks Broadcast Group LP approved by FCC October 17, 1995. Sale to The Ackerley Group by Wicks Broadcast Group LP approved by FCC March 12, 1999. In stock swap, Clear Channel Broadcasting Inc. acquired The Ackerley Group. FCC approved deal May 29, 2002. Sale to Newport Television LLC (Providence Equity Partners) pends.

Represented (sales): Blair Television.

Represented (legal): Wiley Rein.

Represented (engineering): Hammett & Edison Inc.

Personnel:

Cambra Ward, Vice President & General Manager.

Kurt Thelen, Operations Manager & Chief Engineer.

Mike Chisholm, General & Local Sales Manager.

John Wagner, National Sales Manager.

Robert McMichaels, News Manager.

Leslie Bristow, Creative Services & Promotion Director.

Sarah Cook, Traffic Manager.

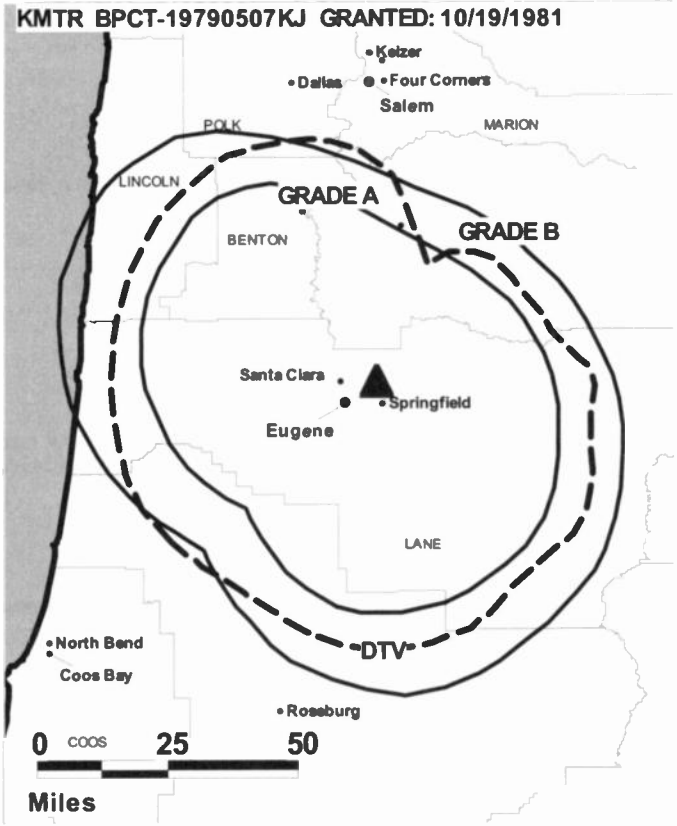

© 2008 Warren Communications News

City of License: Eugene. **Station DMA:** Eugene, OR. **Rank:** 120.

Circulation © 2007 Nielsen. Coverage based on Nielsen study.

GrandTotal	Cable TV Households	Non-cable TV Households	Total TV Households
Estimated Station Totals *	113,930	115,620	229,550
Average Weekly Circulation (2007)	61,878	52,957	114,835
Average Daily Circulation (2007)			45,555

Station DMA Total	Cable TV Households	Non-cable TV Households	Total TV Households
Estimated Station Totals *	92,950	110,230	203,180
Average Weekly Circulation (2007)	56,528	52,687	109,215
Average Daily Circulation (2007)			44,463

Other DMA Total	Cable TV Households	Non-cable TV Households	Total TV Households
Estimated Station Totals *	20,980	5,390	26,370
Average Weekly Circulation (2007)	5,350	270	5,620
Average Daily Circulation (2007)			1,092

*Estimated station totals are sums of the Nielsen TV and Cable TV household estimates for each county in which the station registers viewing of more than 5% as per the Nielsen Survey Methods.

KMTR-DT
Ch. 17

Network Service: CW, NBC.

Licensee: Ackerley Broadcasting Operations LLC, 2625 S Memorial Dr, Ste A, Tulsa, OK 74129.

Studio: 3825 International Court, Springfield, OR 97477.

Mailing Address: 3825 International Court, Springfield, OR 97477.

Phone: 541-746-1600. **Fax:** 541-747-0866.

E-mail: cambraward@kmtr.com

Web Site: http://www.kmtr.com

Technical Facilities: Channel No. 17 (488-494 MHz). Authorized power: 70-kw max. visual, aural. Antenna: 1552-ft above av. terrain, 236-ft. above ground, 2346-ft. above sea level.

Latitude	44°	06'	57"
Longitude	122°	59'	57"

Note: Latitude and longitude coordinates shown are based on the North American Datum of 1927 (NAD 27) as currently required by the Mass Media Bureau of the FCC.

Ownership: Clear Channel Communications Inc. (Group Owner).

Began Operation: Station operating; no on-air date.

Represented (sales): Blair Television.

Represented (legal): Wiley Rein.

Personnel:

Cambra Ward, Vice President & General Manager.

Kurt Thelan, Operations Manager & Chief Engineer.

Mike Chisholm, General & Local Sales Manager.

John Wagner, National Sales Manager.

Robert McMichaels, News Director.

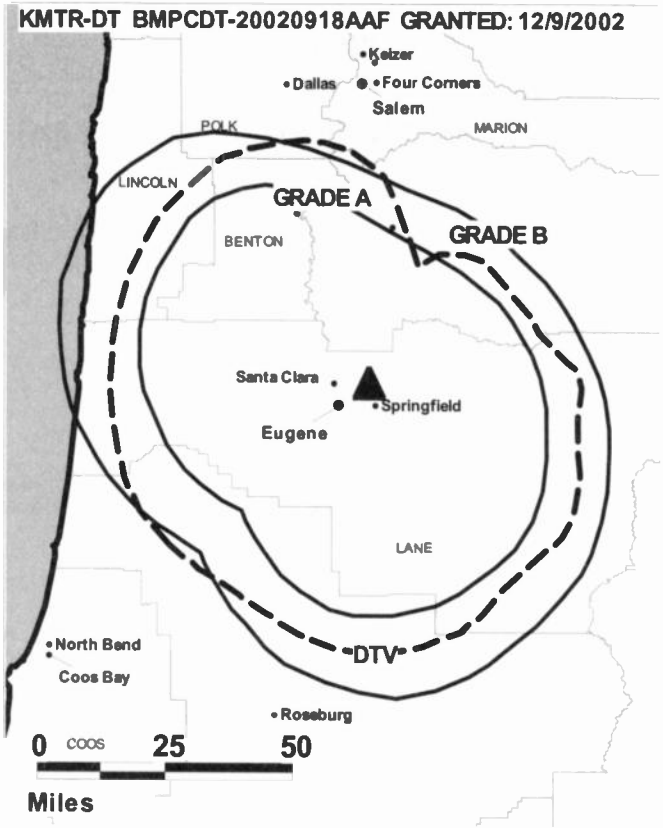

© 2008 Warren Communications News

Leslie Bristow, Creative Services & Promotion Director.

Sarah Cook, Traffic Manager.

City of License: Eugene. **Station DMA:** Eugene, OR. **Rank:** 120.

Nielsen Data: Not available.

KVAL-DT
Ch. 25

Network Service: CBS.

Licensee: Fisher Broadcasting-Oregon TV LLC, 600 University St, Ste 1525, Seattle, WA 98101.

Studio: 4575 Blanton Rd., Eugene, OR 97405.

Mailing Address: PO Box 1313, Eugene, OR 97440.

Phone: 541-342-4961. **Fax:** 541-342-2635.

E-mail: weinkauf@kval.com

Web Site: http://www.kval.com

Technical Facilities: Channel No. 25 (536-542 MHz). Authorized power: 27-kw max. visual, aural. Antenna: 1296-ft above av. terrain, 659-ft. above ground, 1955-ft. above sea level.

Latitude	44°	00'	07"
Longitude	123°	06'	53"

Transmitter: 4575 Blanton Rd.

Note: Latitude and longitude coordinates shown are based on the North American Datum of 1927 (NAD 27) as currently required by the Mass Media Bureau of the FCC.

Multichannel TV Sound: Planned.

News Services: AP, CNN Newsource, CBS Newspath.

Ownership: Fisher Communications Inc. (Group Owner).

Began Operation: December 12, 2001. High Definition.

Represented (sales): Continental Television Sales.

Represented (legal): Pillsbury Winthrop Shaw Pittman LLP.

Personnel:

Greg Raschio, General Manager.

Steve Murray, Local Sales Manager.

Deana Reece, News Director.

Dan Stoe, Chief Engineer.

Paul Greene, Program Director.

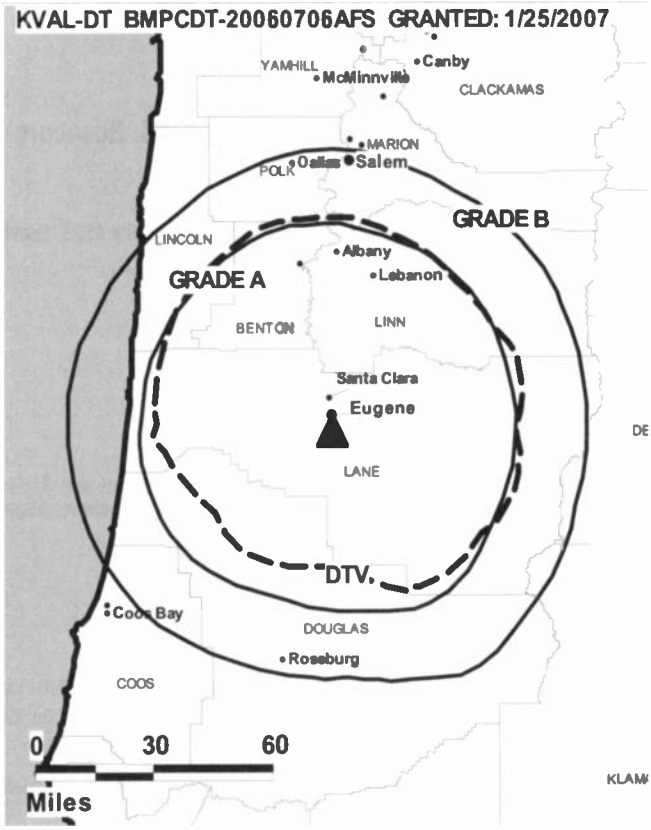

© 2008 Warren Communications News

Dino Francois, Promotion Director.

Wade Hughes, Production Manager.

Sheryl Knox, Traffic Manager.

City of License: Eugene. **Station DMA:** Eugene, OR. **Rank:** 120.

Nielsen Data: Not available.

KVAL-TV
Ch. 13
(Operates satellites KCBY-TV, Coos Bay; KPIC, Roseburg)

Network Service: CBS.

Licensee: Fisher Broadcasting-Oregon TV LLC, 600 University St, Ste 1525, Seattle, WA 98101.

Studio: 4575 Blanton Rd., Eugene, OR 97405.

Mailing Address: PO Box 1313, Eugene, OR 97440.

Phone: 541-342-4961. **Fax:** 541-342-2635.

E-mail: weinkauf@kval.com

Web Site: http://www.kval.com

Technical Facilities: Channel No. 13 (210-216 MHz). Authorized power: 316-kw visual, 63-kw aural. Antenna: 1476-ft above av. terrain, 848-ft. above ground, 2142-ft. above sea level.

Latitude	44°	00'	07"
Longitude	123°	06'	53"

Transmitter: Blanton Heights.

Note: Latitude and longitude coordinates shown are based on the North American Datum of 1927 (NAD 27) as currently required by the Mass Media Bureau of the FCC.

Satellite Earth Stations: Transmitter Larcan; Scientific-Atlanta, 4.6-meter Ku-band; Harris, 4.6-meter Ku-band; Andrew, 4.6-meter Ku-band; Harris, 6.1-meter C-band; Scientific-Atlanta, 7-meter C-band; Scientific-Atlanta, M/A-Com, Harris receivers.

News Service: AP.

Ownership: Fisher Communications Inc. (Group Owner).

Began Operation: April 15, 1954. Sale to Retiaw Enterprises Inc. by Northwest Television Inc. approved by FCC March 29, 1996. Sale to present owner by Retiaw Enterprises Inc. approved by FCC April 20, 1999.

Represented (sales): Continental Television Sales.

Represented (sales): Katz Television.

Represented (legal): Pillsbury Winthrop Shaw Pittman LLP.

Personnel:

Greg Raschio, General Manager.

Steve Murray, Local Sales Manager.

Deana Reece, News Director.

Dan Stoe, Chief Engineer.

Paul Greene, Program Director.

Dino Francois, Promotion Director.

Wade Hughes, Production Manager.

Sheryl Knox, Traffic Manager.

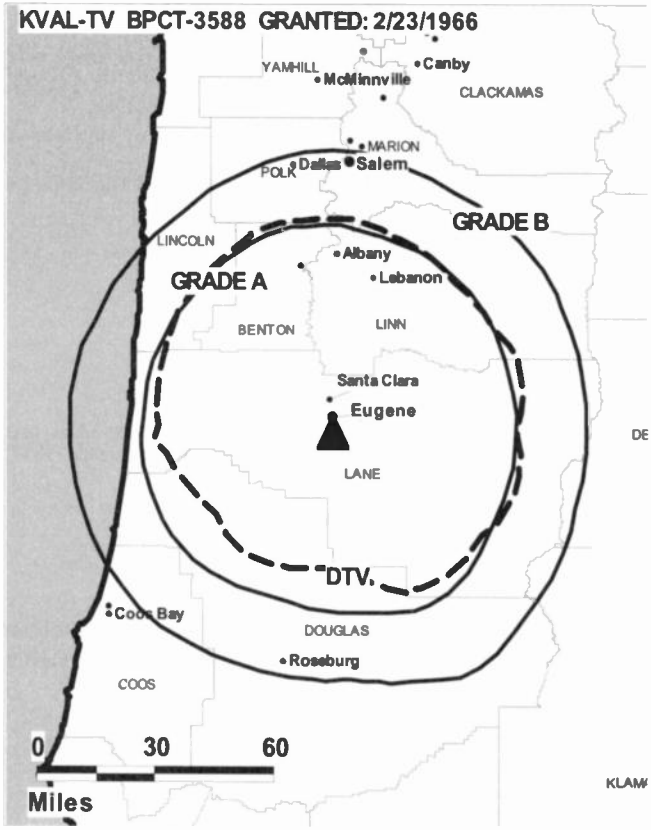

© 2008 Warren Communications News

City of License: Eugene. **Station DMA:** Eugene, OR. **Rank:** 120.

Circulation © 2007 Nielsen. Coverage based on Nielsen study.

GrandTotal	Cable TV Households	Non-cable TV Households	Total TV Households
Estimated Station Totals *	148,740	129,920	278,660
Average Weekly Circulation (2007)	78,330	64,340	142,670
Average Daily Circulation (2007)			67,345

Station DMA Total	Cable TV Households	Non-cable TV Households	Total TV Households
Estimated Station Totals *	92,950	110,230	203,180
Average Weekly Circulation (2007)	64,066	62,312	126,378
Average Daily Circulation (2007)			61,513

Other DMA Total	Cable TV Households	Non-cable TV Households	Total TV Households
Estimated Station Totals *	55,790	19,690	75,480
Average Weekly Circulation (2007)	14,264	2,028	16,292
Average Daily Circulation (2007)			5,832

*Estimated station totals are sums of the Nielsen TV and Cable TV household estimates for each county in which the station registers viewing of more than 5% as per the Nielsen Survey Methods.

KBLN
Ch. 30

Network Service: IND.

Licensee: Better Life Television Inc., 36505 Ditch Creek Rd., Rouge River, OR 97537.

Studio: 36505 Ditch Creek Rd., Grants Pass, OR 97528.

Mailing Address: PO Box 766, Grants Pass, OR 97528.

Phone: 541-474-3089; 877-741-2588. **Fax:** 541-474-9409.

E-mail: kbln@betterlifetv.tv

Web Site: http://www.betterlifetv.tv

Technical Facilities: Channel No. 30 (566-572 MHz). Authorized power: 9.77-kw max. visual, aural. Antenna: 2146-ft above av. terrain, 121-ft. above ground, 3891-ft. above sea level.

Latitude	42°	22'	56"
Longitude	123°	16'	29"

Note: Latitude and longitude coordinates shown are based on the North American Datum of 1927 (NAD 27) as currently required by the Mass Media Bureau of the FCC.

Ownership: Better Life Television Inc.

Began Operation: October 15, 2001.

Personnel:

Robert Heisler, President.

Delmer Wagner, Vice President.

Ron Davis, General Manager.

Marta Davis, Station Manager.

Randy Colman, Chief Engineer.

Don Eisner, Treasurer.

Dennis Kamberg, Production Manager.

KBLN BMPCT-20010425AAC GRANTED: 9/19/2001

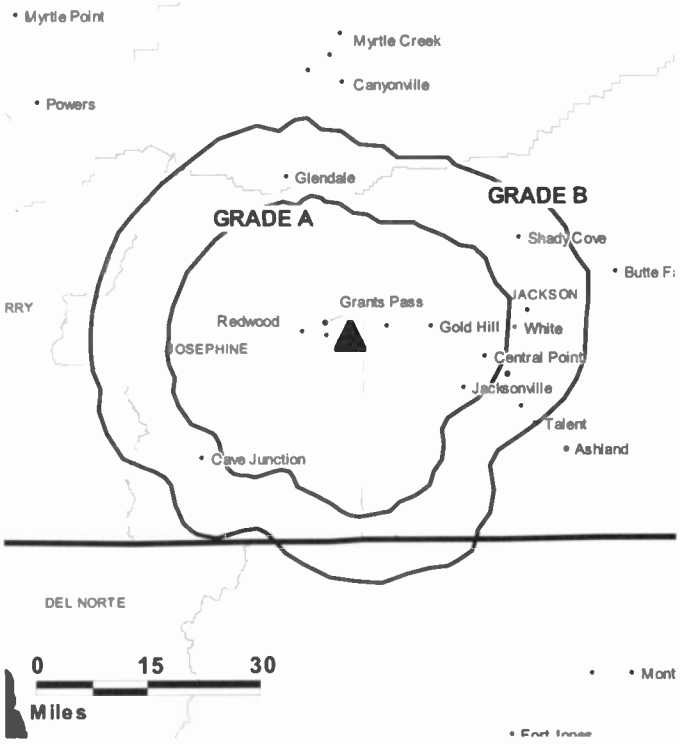

© 2008 Warren Communications News

City of License: Grants Pass. **Station DMA:** Medford-Klamath Falls, OR. **Rank:** 140.

Nielsen Data: Not available.

KDKF
Ch. 31
(Satellite of KDRV, Medford)

Network Service: ABC.

Licensee: Soda Mountain Broadcasting Inc., PO Box 7009, Eugene, OR 97401.

Studio: 231 E. Main St., Klamath Falls, OR 97601.

Mailing Address: PO Box 4220, Medford, OR 97501.

Phone: 541-883-3131. **Fax:** 541-883-8931.

E-mail: dhill@cmc.net

Web Site: http://www.kdkf.com

Technical Facilities: Channel No. 31 (572-578 MHz). Authorized power: 6.03-kw max. visual, 0.6-kw aural. Antenna: 2267-ft above av. terrain, 145-ft. above ground, 6579-ft. above sea level.

Latitude	42°	05'	50.1"
Longitude	121°	31'	59.1"

Transmitter: Stukel Mountain, Klamath County.

Note: Latitude and longitude coordinates shown are based on the North American Datum of 1927 (NAD 27) as currently required by the Mass Media Bureau of the FCC.

Ownership: Chambers Communications Corp. (Group Owner).

Began Operation: October 15, 1989. Sale to present owner by Love Broadcasting approved by FCC May 27, 1993.

Represented (sales): Millennium Sales & Marketing.

Represented (legal): Pillsbury Winthrop Shaw Pittman LLP.

Represented (engineering): McClanathan & Associates Inc.

Personnel:

Renard Maiuri, General Manager.

Cindy Minneci, Local & National Sales Manager.

Rick Carrera, Operations Manager & Chief Engineer.

Jon Mitchell, Production Manager.

Mark Hatfield, News Director.

Geoffrey Riley, Creative Services Director.

City of License: Klamath Falls. **Station DMA:** Medford-Klamath Falls, OR. **Rank:** 140.

KDKF BMPCT-19890606KG GRANTED: 7/26/1989

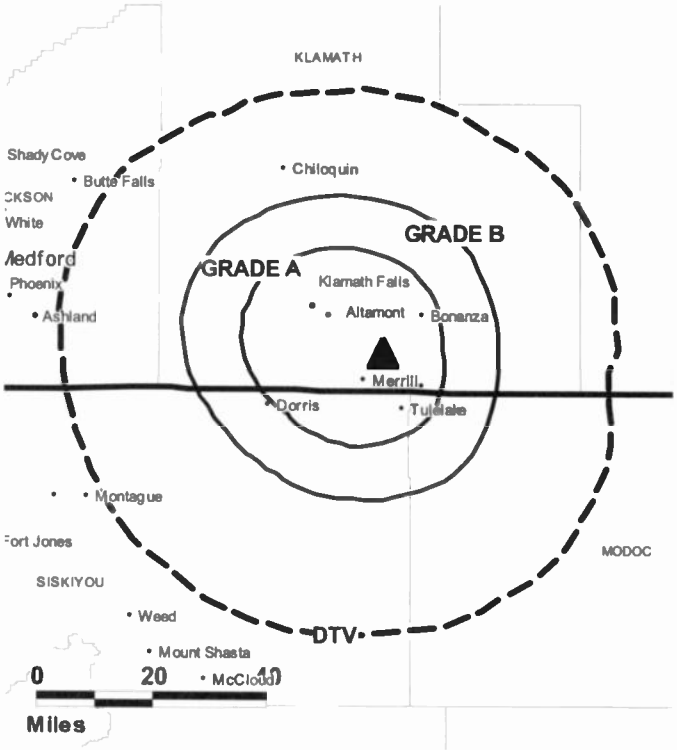

© 2008 Warren Communications News

Circulation © 2007 Nielsen. Coverage based on Nielsen study.

GrandTotal	Cable TV Households	Non-cable TV Households	Total TV Households
Estimated Station Totals *	13,980	12,530	26,510
Average Weekly Circulation (2007)	8,684	1,767	10,451
Average Daily Circulation (2007)			5,739

Station DMA Total	Cable TV Households	Non-cable TV Households	Total TV Households
Estimated Station Totals *	13,980	12,530	26,510
Average Weekly Circulation (2007)	8,684	1,767	10,451
Average Daily Circulation (2007)			5,739

*Estimated station totals are sums of the Nielsen TV and Cable TV household estimates for each county in which the station registers viewing of more than 5% as per the Nielsen Survey Methods.

KDKF-DT
Ch. 29

Network Service: ABC.

Licensee: Soda Mountain Broadcasting Inc., PO Box 7009, Eugene, OR 97401.

Studio: 231 E. Main St., Klamath Falls, OR 97601.

Mailing Address: PO Box 4220, Medford, OR 97501.

Phone: 541-882-5648; 541-888-3131. **Fax:** 541-883-8931.

E-mail: dhill@cmc.net

Web Site: http://www.kdkf.com

Technical Facilities: Channel No. 29 (560-566 MHz). Authorized power: 5-kw max. visual, aural. Antenna: 2136-ft above av. terrain, 13-ft. above ground, 6447-ft. above sea level.

Latitude	42°	05'	50"
Longitude	121°	37'	59"

Holds CP for change to 4.87-kw max. visual, 2136-ft above av. terrain, 129-ft. above ground, 6562-ft. above sea level; BPCDT-20060221AGL.

Note: Latitude and longitude coordinates shown are based on the North American Datum of 1927 (NAD 27) as currently required by the Mass Media Bureau of the FCC.

Ownership: Chambers Communications Corp. (Group Owner).

Began Operation: Station operating; no on-air date.

Personnel:

Renard Maiuri, General Manager.

Mark J. Hatfield, News Director.

Rick Carrera, Operations Manager & Chief Engineer.

Jon Mitchell, Production Manager.

Cindy Minneci, Local & National Sales Manager.

KDKF-DT BPCDT-20060221AGL GRANTED: 3/21/2006

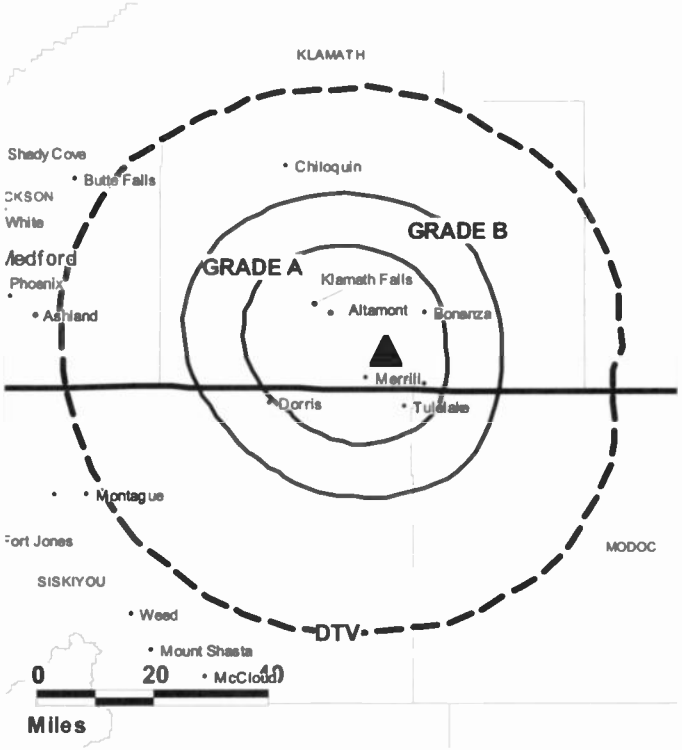

© 2008 Warren Communications News

Geoffrey Riley, Creative Services Director.

City of License: Klamath Falls. **Station DMA:** Medford-Klamath Falls, OR. **Rank:** 140.

Nielsen Data: Not available.

KOTI
Ch. 2
(Satellite of KOBI, Meford)

Network Service: NBC.

Licensee: California-Oregon Broadcasting Inc., PO Box 1489, Medford, OR 97501.

Studio: 222 S. 7th St., Box 2K, Klamath Falls, OR 97601.

Mailing Address: PO Box 1489, Medford, OR 97501.

Phone: 541-882-2222. **Fax:** 541-883-7664.

E-mail: koti@koti2.com

Web Site: http://www.kobi5.com

Technical Facilities: Channel No. 2 (54-60 MHz). Authorized power: 35.5-kw visual, 3.55-kw aural. Antenna: 2201-ft above av. terrain, 154-ft. above ground, 2201-ft. above sea level.

Latitude	42°	05'	48"
Longitude	121°	37'	57"

Transmitter: 4-mi. ESE of city.

Note: Latitude and longitude coordinates shown are based on the North American Datum of 1927 (NAD 27) as currently required by the Mass Media Bureau of the FCC.

Satellite Earth Station: Transmitter Harris; Paraclipse, 4.5-meter.

Ownership: California-Oregon Broadcasting Inc. (Group Owner).

Began Operation: August 13, 1956.

Represented (sales): Blair Television.

Represented (legal): Wiley Rein.

Represented (engineering): Lohnes & Culver.

Personnel:

Patricia C. Smullin, President.

Robert Wise, Vice President & General Manager.

Alan Plotkin, General Sales Manager.

Dan Acklen, News Director.

Steve Aase, Chief Engineer.

Donna Rodriguez, Program Director & Traffic Manager.

Scott Gee, Promotion Director.

Mark Dumond, Production Manager.

City of License: Klamath Falls. **Station DMA:** Medford-Klamath Falls, OR. **Rank:** 140.

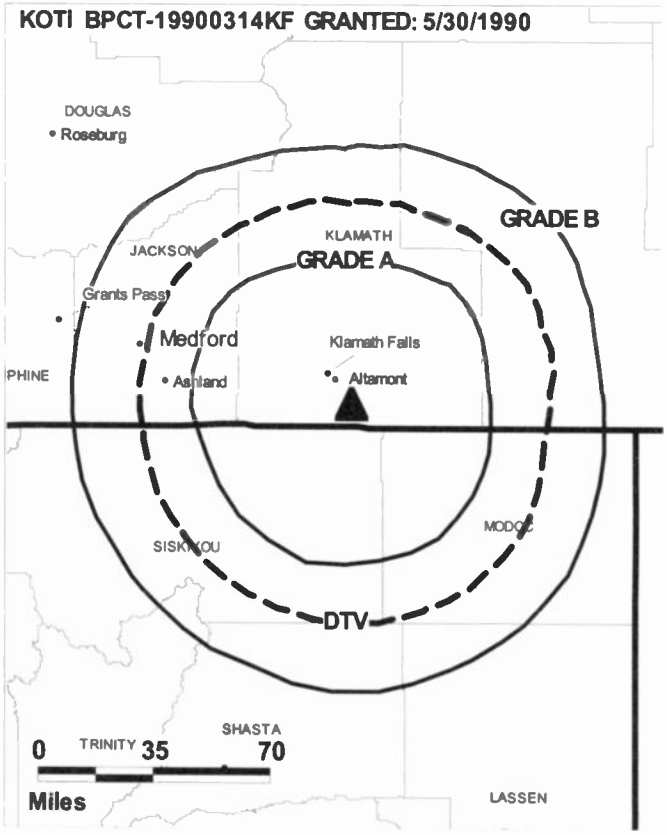

© 2008 Warren Communications News

Circulation © 2007 Nielsen. Coverage based on Nielsen study.

GrandTotal	Cable TV Households	Non-cable TV Households	Total TV Households
Estimated Station Totals *	14,980	14,190	29,170
Average Weekly Circulation (2007)	9,985	2,812	12,797
Average Daily Circulation (2007)			6,427

Station OMA Total	Cable TV Households	Non-cable TV Households	Total TV Households
Estimated Station Totals *	13,980	14,190	28,170
Average Weekly Circulation (2007)	9,365	2,812	12,177
Average Daily Circulation (2007)			6,337

Other OMA Total	Cable TV Households	Non-cable TV Households	Total TV Households
Estimated Station Totals *	1,000	0	1,000
Average Weekly Circulation (2007)	620	0	620
Average Daily Circulation (2007)			90

*Estimated station totals are sums of the Nielsen TV and Cable TV household estimates for each county in which the station registers viewing of more than 5% as per the Nielsen Survey Methods.

KOTI-DT
Ch. 13

Network Service: NBC.

Licensee: California-Oregon Broadcasting Inc., PO Box 1489, Medford, OR 97501.

Studio: 222 S. 7th St., Box 2K, Klamath Falls, OR 97601.

Mailing Address: PO Box 1489, Medford, OR 97501.

Phone: 541-882-2222. **Fax:** 541-883-7664.

E-mail: koti@koti2.com

Web Site: http://www.kobi5.com

Technical Facilities: Channel No. 13 (210-216 MHz). Authorized power: 9-kw max. visual, aural. Antenna: 2162-ft above av. terrain, 115-ft. above ground, 6526-ft. above sea level.

Latitude	42°	05'	48"
Longitude	121°	37'	57"

Note: Latitude and longitude coordinates shown are based on the North American Datum of 1927 (NAD 27) as currently required by the Mass Media Bureau of the FCC.

Satellite Earth Station: Transmitter Harris; Paraclipse, 4.5-meter.

Ownership: California-Oregon Broadcasting Inc.

Began Operation: May 1, 2002.

Represented (sales): Blair Television.

Represented (legal): Wiley Rein.

Represented (engineering): Lohnes & Culver.

Personnel:

Patricia C. Smullin, President.

Robert Wise, Vice President & General Manager.

Alan Plotkin, General Sales Manager.

Dan Acklen, News Director.

Steve Aase, Chief Engineer.

KOTI-DT BMPCDT-20041028AKD GRANTED: 11/4/2004

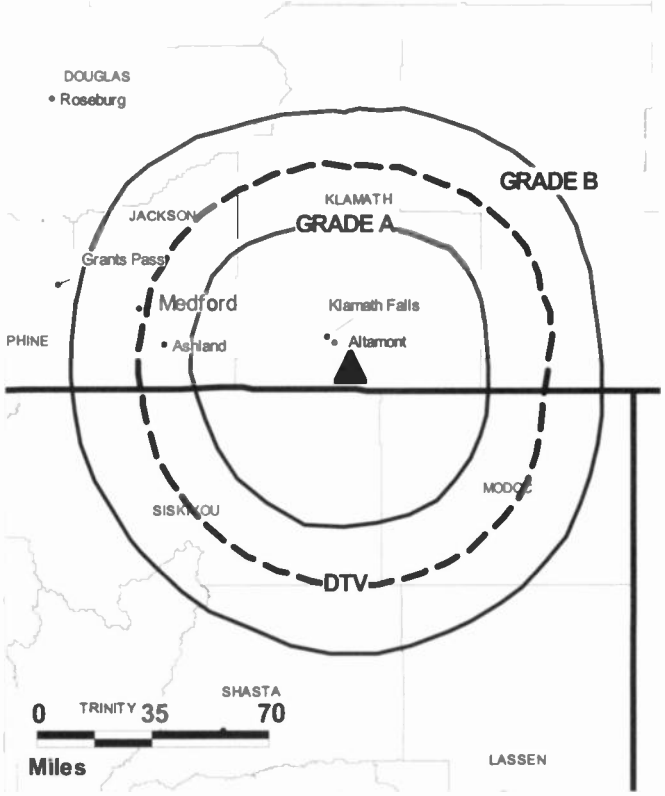

© 2008 Warren Communications News

Donna Rodriguez, Program Director & Traffic Manager.

Scott Gee, Promotion Director.

Mark Dumond, Production Manager.

City of License: Klamath Falls. **Station DMA:** Medford-Klamath Falls, OR. **Rank:** 140.

Nielsen Data: Not available.

KUNP
(formerly KBPD)
Ch. 16

Network Service: UNV.

Licensee: Fisher Radio Regional Group, 100 4th Ave N, Ste 510, Seattle, WA 98109.

Studio: 1501 S.W. Jefferson St., Portland, OR 97201.

Mailing Address: One Shackleford Dr., Suite 400, Little Rock, AR 72211.

Phone: 503-226-5136.

E-mail: info@fsci.com

Technical Facilities: Channel No. 16 (482-488 MHz). Authorized power: 60-kw max. visual, aural. Antenna: 2536-ft above av. terrain, 56-ft. above ground, 7175-ft. above sea level.

Latitude	45°	18'	35"
Longitude	117°	43'	57"

Transmitter: Mount Fanny, 17.4 mi. E of La Grande.

Note: Latitude and longitude coordinates shown are based on the North American Datum of 1927 (NAD 27) as currently required by the Mass Media Bureau of the FCC.

Ownership: Fisher Communications Inc. (Group Owner).

Began Operation: Station operating; no on-air date. Sale to present owner by Equity Broadcasting Corp. approved by FCC February 28, 2006. Sale to Equity Braodcasting Corp. by WinStar Le Grande Inc. approved by FCC October 20, 2000.

Represented (legal): Pillsbury Winthrop Shaw Pittman LLP.

Represented (engineering): du Treil, Lundin & Rackley Inc.

Personnel:

John Tamerlano, General Manager.

City of License: La Grande. **Station DMA:** Portland, OR. **Rank:** 23.

Communications Daily
Warren Communications News
Get the industry standard FREE —
For a no-obligation trial call 800-771-9202 or visit www.warren-news.com

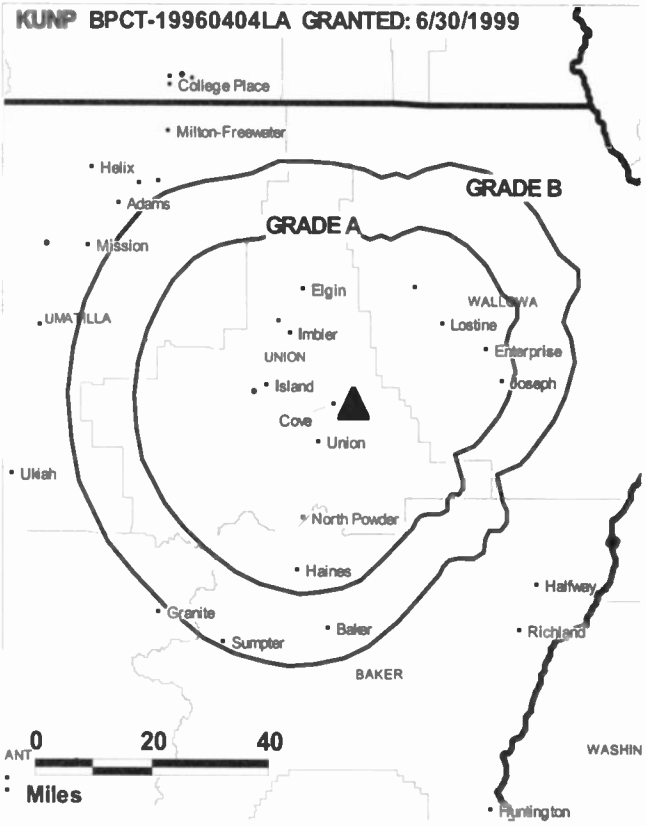

© 2008 Warren Communications News

Circulation © 2007 Nielsen. Coverage based on Nielsen study.

GrandTotal	Cable TV Households	Non-cable TV Households	Total TV Households
Estimated Station Totals *	56,870	5,390	62,260
Average Weekly Circulation (2007)	4,379	340	4,719
Average Daily Circulation (2007)			1,340

Station DMA Total	Cable TV Households	Non-cable TV Households	Total TV Households
Estimated Station Totals *	56,870	5,390	62,260
Average Weekly Circulation (2007)	4,379	340	4,719
Average Daily Circulation (2007)			1,340

*Estimated station totals are sums of the Nielsen TV and Cable TV household estimates for each county in which the station registers viewing of more than 5% as per the Nielsen Survey Methods.

KDRV

Ch. 12

(Operates satellite KDKF, Klamath Falls)

Network Service: ABC.

Licensee: Soda Mountain Broadcasting Inc., PO Box 7009, Eugene, OR 97401.

Studio: 1090 Knutson Ave., Medford, OR 97504.

Mailing Address: PO Box 4220, Medford, OR 97501.

Phone: 541-773-1212. **Fax:** 541-779-9261.

E-mail: rmaiuri@kdrv.com

Web Site: http://www.kdrv.com

Technical Facilities: Channel No. 12 (204-210 MHz). Authorized power: 191-kw visual, 19.1-kw aural. Antenna: 2701-ft above av. terrain, 171-ft. above ground, 5434-ft. above sea level.

Latitude	42°	41'	90"
Longitude	123°	13'	44"

Transmitter: King Mountain, 31.4-mi. from Medford.

Note: Latitude and longitude coordinates shown are based on the North American Datum of 1927 (NAD 27) as currently required by the Mass Media Bureau of the FCC.

News Service: ABC NewsOne.

Ownership: Chambers Communications Corp. (Group Owner).

Began Operation: February 26, 1984. Sale to present owner by Love Broadcasting approved by FCC May 27, 1993. Sale to Love Broadcasting by Dunbar, Carpenter, et al. approved by FCC July 16, 1987.

Represented (sales): Canadian Communications Co.

Represented (engineering): McClanathan & Associates Inc.

Represented (legal): Pillsbury Winthrop Shaw Pittman LLP.

Represented (sales): Millennium Sales & Marketing.

Personnel:

Renard Maiuri, General Manager & Broadcast Group News Manager.

Cindy Minneci, Local & National Sales Manager.

Rick Carrara, Operations Manager & Chief Engineer.

Jon Mitchell, Production Manager.

Mark Hatfield, News Director.

City of License: Medford. **Station DMA:** Medford-Klamath Falls, OR. **Rank:** 140.

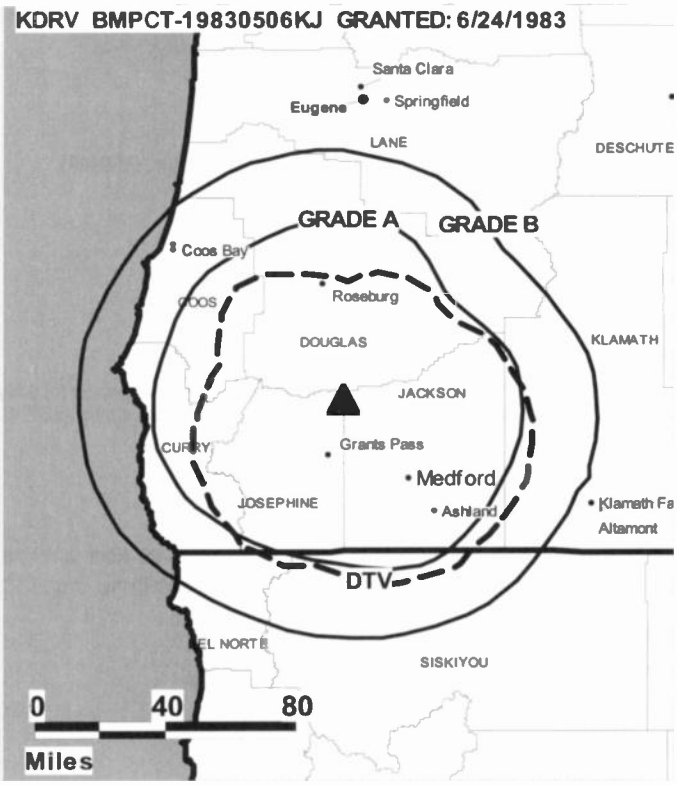

© 2008 Warren Communications News

Circulation © 2007 Nielsen. Coverage based on Nielsen study.

GrandTotal	Cable TV Households	Non-cable TV Households	Total TV Households
Estimated Station Totals *	76,760	80,350	157,110
Average Weekly Circulation (2007)	52,037	38,753	90,790
Average Daily Circulation (2007)			47,627

Station DMA Total	Cable TV Households	Non-cable TV Households	Total TV Households
Estimated Station Totals *	70,450	80,350	150,800
Average Weekly Circulation (2007)	51,469	38,753	90,222
Average Daily Circulation (2007)			47,551

Other DMA Total	Cable TV Households	Non-cable TV Households	Total TV Households
Estimated Station Totals *	6,310	0	6,310
Average Weekly Circulation (2007)	568	0	568
Average Daily Circulation (2007)			76

*Estimated station totals are sums of the Nielsen TV and Cable TV household estimates for each county in which the station registers viewing of more than 5% as per the Nielsen Survey Methods.

KDRV-DT
Ch. 38

Network Service: ABC.

Licensee: Soda Mountain Broadcasting Inc., PO Box 7009, Eugene, OR 97401.

Studio: 1090 Knutson Ave., Medford, OR 97504.

Mailing Address: PO Box 4220, Medford, OR 97501.

Phone: 541-773-1212. **Fax:** 541-779-9261.

E-mail: rmaiuri@kdrv.com

Web Site: http://www.kdrv.com

Technical Facilities: Channel No. 38 (614-620 MHz). Authorized power: 38.9-kw max. visual, aural. Antenna: 2687-ft above av. terrain, 33-ft. above ground, 5289-ft. above sea level.

Latitude	42°	41'	30"
Longitude	123°	13'	44"

Note: Latitude and longitude coordinates shown are based on the North American Datum of 1927 (NAD 27) as currently required by the Mass Media Bureau of the FCC.

Ownership: Chambers Communications Corp. (Group Owner).

Began Operation: Operating; no on-air date.

Represented (sales): Millennium Sales & Marketing.

Represented (engineering): McClanathan & Associates Inc.

Represented (legal): Pillsbury Winthrop Shaw Pittman LLP.

Represented (sales): Canadian Communications Co.

Personnel:

Renard Maiuri, General Manager & Broadcast Group News Manager.

Cindy Minneci, Local & National Sales Manager.

Rick Carrara, Operations Manager & Chief Engineer.

Jon Mitchell, Production Manager.

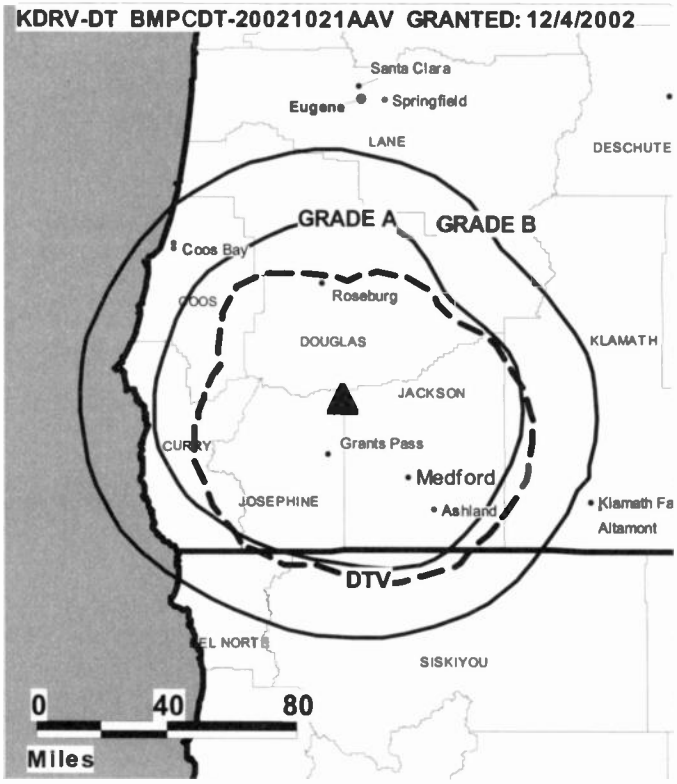

© 2008 Warren Communications News

Mark Hatfield, News Director.

City of License: Medford. **Station OMA:** Medford-Klamath Falls, OR. **Rank:** 140.

Nielsen Data: Not available.

KMVU
Ch. 26

Network Service: FOX.

Licensee: Broadcasting Licenses LP, 2111 University Park Dr., Suite 650, Okemos, MI 48864-6913.

Studio: 820 Crater Lake Ave., Suite 105, Medford, OR 97504.

Mailing Address: 820 Crater Lake Ave., Suite 105, Medford, OR 97504.

Phone: 541-772-2600. **Fax:** 541-772-7364.

E-mail: jglaser@kmvu-tv.com.

Web Site: http://www.fox26medford.com

Technical Facilities: Channel No. 26 (542-548 MHz). Authorized power: 110-kw max. visual, aural. Antenna: 1445-ft above av. terrain, 113-ft. above ground, 3927-ft. above sea level.

Latitude	42°	17'	54"
Longitude	122°	44'	53"

Note: Latitude and longitude coordinates shown are based on the North American Datum of 1927 (NAD 27) as currently required by the Mass Media Bureau of the FCC.

Ownership: Broadcasting Licenses LP.

Began Operation: August 8, 1994. Sale to 914 Broadcasting Inc. by Junko K. Shehan & Bobby C. Shehan approved by FCC March 11, 1995. Sale to present owner approved by FCC October 16, 1995. Transfer of control to Brian W. Brady approved by FCC September 19, 2007, but not yet consummated.

Represented (legal): Leventhal, Senter & Lerman PLLC.

Represented (sales): Continental Television Sales.

Personnel:

Cary Jones, General Manager.

John Glaser, General & National Sales Manager.

Paula Robertson, Local Sales Manager.

Mike Gary, Chief Engineer.

Antoinette Jackson, Business Manager.

Kari Poole, Programming Coordinator.

Talin Davis, Promotion Director.

Eric Singer, Creative Services Director.

Lucy Zack, Traffic Manager.

City of License: Medford. **Station DMA:** Medford-Klamath Falls, OR. **Rank:** 140.

KMVU BPCT-19991012ACF GRANTED: 3/10/2000

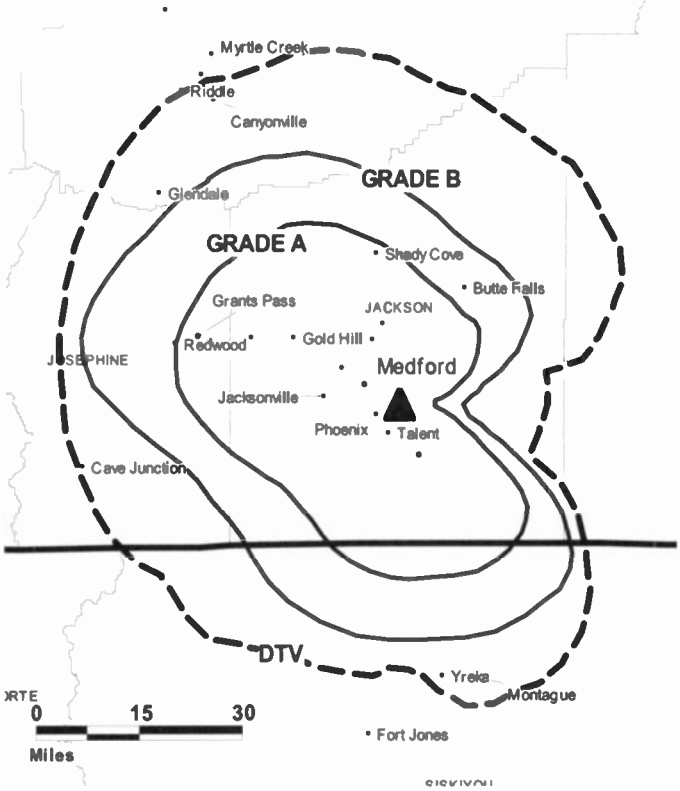

© 2008 Warren Communications News

Circulation © 2007 Nielsen. Coverage based on Nielsen study.

GrandTotal	Cable TV Households	Non-cable TV Households	Total TV Households
Estimated Station Totals *	80,170	80,350	160,520
Average Weekly Circulation (2007)	38,212	27,707	65,919
Average Daily Circulation (2007)			22,517

Station DMA Total	Cable TV Households	Non-cable TV Households	Total TV Households
Estimated Station Totals *	80,170	80,350	160,520
Average Weekly Circulation (2007)	38,212	27,707	65,919
Average Daily Circulation (2007)			22,517

*Estimated station totals are sums of the Nielsen TV and Cable TV household estimates for each county in which the station registers viewing of more than 5% as per the Nielsen Survey Methods.

KMVU-DT
Ch. 27

Network Service: FOX.

Licensee: Broadcasting Licenses LP, 2111 University Park Dr., Suite 650, Okemos, MI 48864-6913.

Studio: 820 Crater Lake Ave., Suite 105, Medford, OR 97504.

Mailing Address: 820 Crater Lake Ave., Suite 105, Medford, OR 97504.

Phone: 541-772-2600. **Fax:** 541-772-7364.

E-mail: jglaser@kmvu-tv.com.

Web Site: http://www.fox26medford.com

Technical Facilities: Channel No. 27 (548-554 MHz). Authorized power: 10.3-kw max. visual, aural. Antenna: 1394-ft above av. terrain, 67-ft. above ground, 3882-ft. above sea level.

Latitude	42°	17'	54"
Longitude	122°	44'	53"

Note: Latitude and longitude coordinates shown are based on the North American Datum of 1927 (NAD 27) as currently required by the Mass Media Bureau of the FCC.

Ownership: Broadcasting Licenses LP.

Began Operation: Station operating; no on-air date

Represented (legal): Leventhal, Senter & Lerman PLLC.

Represented (sales): Continental Television Sales.

Personnel:

Cary Jones, General Manager.

John Glaser, General & National Sales Manager.

Paula Robertson, Local Sales Manager.

Mike Gary, Chief Engineer.

Antoinette Jackson, Business Manager.

Karl Poole, Programming Coordinator.

KMVU-DT BMPCDT-20050531BSY GRANTED: 6/29/2005

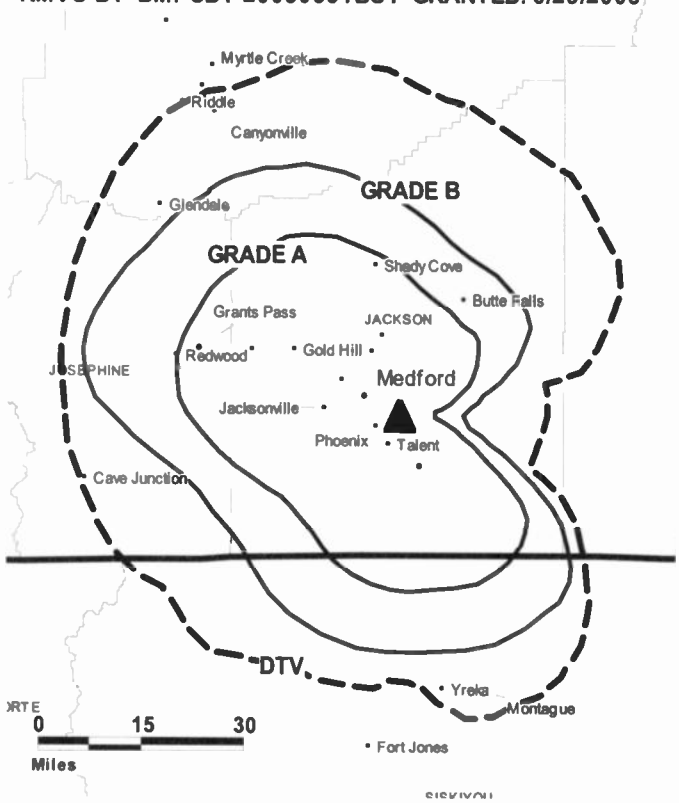

© 2008 Warren Communications News

Talin Davis, Promotion Director.

Eric Singer, Creative Services Director.

Lucy Zack, Traffic Manager.

City of License: Medford. **Station DMA:** Medford-Klamath Falls, OR. **Rank:** 140.

Nielsen Data: Not available.

KOBI
Ch. 5
(Operates satellite KOTI, Klamath Falls)

Network Service: NBC.

Licensee: California-Oregon Broadcasting Inc., PO Box 1489, Medford, OR 97501.

Studio: 125 S. Fir St., Medford, OR 97501.

Mailing Address: PO Box 1489, Medford, OR 97501.

Phone: 541-779-5555. **Fax:** 541-779-1151.

E-mail: rwise@kobi5.com

Web Site: http://www.localnewscomesfirst.com

Technical Facilities: Channel No. 5 (76-82 MHz). Authorized power: 60.3-kw visual, aural. Antenna: 2700-ft above av. terrain, 128-ft. above ground, 5384-ft. above sea level.

Latitude	42°	41'	30"
Longitude	123°	13'	46"

Note: Latitude and longitude coordinates shown are based on the North American Datum of 1927 (NAD 27) as currently required by the Mass Media Bureau of the FCC.

Satellite Earth Stations: Transmitter Larcan; Harris, 3-meter; Paradigm, 4.5-meter; Andrew, 6.3-meter; Scientific-Atlanta, Harris, Andrew receivers.

Ownership: California-Oregon Broadcasting Inc. (Group Owner).

Began Operation: August 1, 1953.

Represented (sales): Blair Television.

Represented (legal): Wiley Rein.

Represented (engineering): Lohnes & Culver.

Personnel:

Patricia C. Smullin, President.

Robert Wise, Vice President & General Manager.

Larry Black, Promotion Director.

Mark DuMond, Production Manager.

Wally Babbidge, General & Local Sales Manager.

Alan Plotkin, National Sales Manager.

Dan Acklen, News Director.

Steve Aase, Chief Engineer.

Donna Rodriquez, Program Director & Traffic Manager.

City of License: Medford. **Station DMA:** Medford-Klamath Falls, OR. **Rank:** 140.

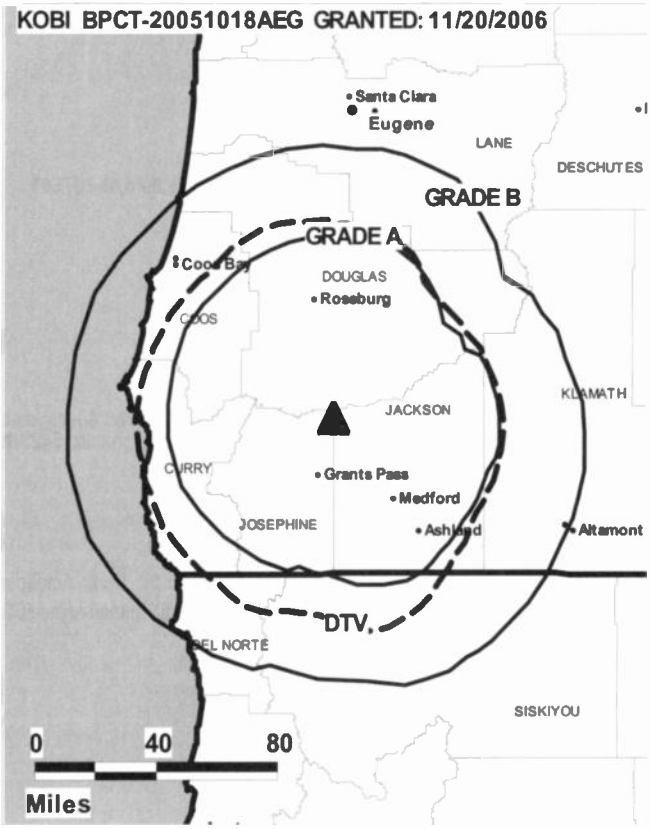

© 2008 Warren Communications News

Circulation © 2007 Nielsen. Coverage based on Nielsen study.

GrandTotal	Cable TV Households	Non-cable TV Households	Total TV Households
Estimated Station Totals *	105,290	118,660	223,950
Average Weekly Circulation (2007)	60,762	40,786	101,548
Average Daily Circulation (2007)			44,242

Station DMA Total	Cable TV Households	Non-cable TV Households	Total TV Households
Estimated Station Totals *	70,450	80,350	150,800
Average Weekly Circulation (2007)	44,141	37,452	81,593
Average Daily Circulation (2007)			35,931

Other DMA Total	Cable TV Households	Non-cable TV Households	Total TV Households
Estimated Station Totals *	34,840	38,310	73,150
Average Weekly Circulation (2007)	16,621	3,334	19,955
Average Daily Circulation (2007)			8,311

*Estimated station totals are sums of the Nielsen TV and Cable TV household estimates for each county in which the station registers viewing of more than 5% as per the Nielsen Survey Methods.

KOBI-DT
Ch. 15

Network Service: NBC.

Licensee: California Oregon Broadcasting Inc., PO Box 1489, Medford, OR 97501.

Studio: 125 S. Fir St., Medford, OR 97501.

Mailing Address: PO Box 1489, Medford, OR 97501.

Phone: 541-779-5555. **Fax:** 541-779-1151.

E-mail: rwise@kobi5.com

Web Site: http://www.localnewscomesfirst.com

Technical Facilities: Channel No. 15 (476-482 MHz). Authorized power: 40-kw max. visual, aural. Antenna: 2739-ft above av. terrain, 167-ft. above ground, 5423-ft. above sea level.

Latitude	42°	41'	30"
Longitude	123°	13'	46"

Note: Latitude and longitude coordinates shown are based on the North American Datum of 1927 (NAD 27) as currently required by the Mass Media Bureau of the FCC.

Ownership: California-Oregon Broadcasting Inc. (Group Owner).

Began Operation: Station operating; no on-air date

Represented (sales): Blair Television.

Personnel:

Patricia C. Smullin, President.

Robert Wise, Vice President & General Manager.

Larry Black, Promotion Director.

Mark OuMond, Production Manager.

Wally Babbidge, General & Local Sales Manager.

Alan Plotkin, National Sales Manager.

Dan Ackien, News Director.

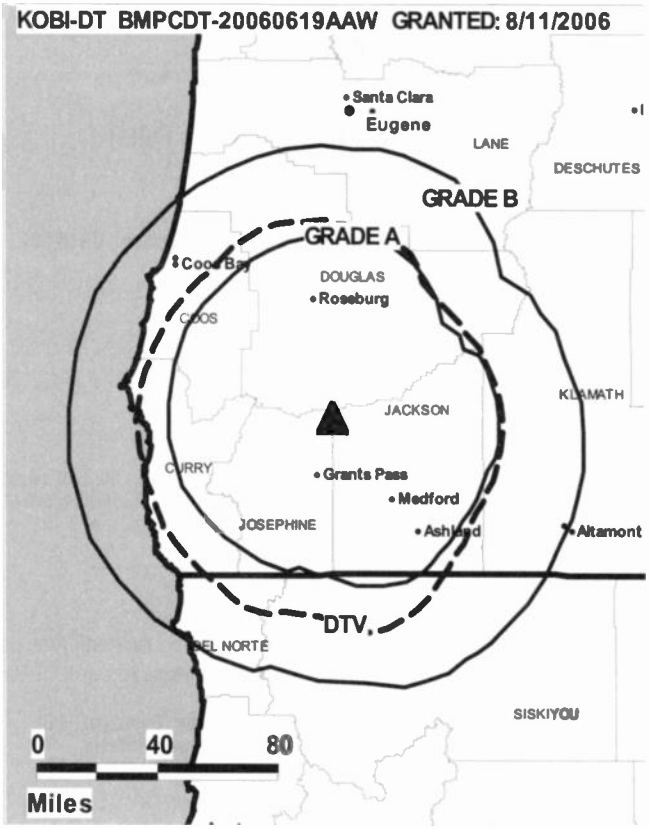

© 2008 Warren Communications News

Steve Aase, Chief Engineer.

Donna Rodriquez, Program Director & Traffic Manager.

City of License: Medford. **Station DMA:** Medford-Klamath Falls, OR. **Rank:** 140.

Nielsen Data: Not available.

KTVL
Ch. 10

Network Service: CBS.

Licensee: Freedom Broadcasting of Oregon Licensee LLC, 1440 Rossanley Dr., Medford, OR 97501.

Studio: 1440 Rossanley Dr., Medford, OR 97501.

Mailing Address: PO Box 10, Medford, OR 97501.

Phone: 541-773-7373. **Fax:** 541-779-0451.

E-mail: kkelley@ktvl.com

Web Site: http://www.ktvl.com

Technical Facilities: Channel No. 10 (192-198 MHz). Authorized power: 132-kw visual, 19.1-kw aural. Antenna: 3309-ft above av. terrain, 154-ft. above ground, 7626-ft. above sea level.

Latitude	42°	04'	55"
Longitude	122°	43'	07"

Transmitter: Mount Ashland, 8-mi. S of Ashland, OR.

Note: Latitude and longitude coordinates shown are based on the North American Datum of 1927 (NAD 27) as currently required by the Mass Media Bureau of the FCC.

Satellite Earth Stations: Transmitter Harris; Andrew, Ku-band; Scientific-Atlanta, 3.7-meter; Scientific-Atlanta, 4.6-meter; Scientific-Atlanta, 7-meter; Scientific-Atlanta, Andrew receivers.

News Service: AP.

Ownership: Freedom Communications Holdings Inc. (Group Owner).

Began Operation: October 3, 1961. Sale to present owner by Freedom Broadcasting Inc. approved by FCC April 1, 2004. Sale to Freedom Broadcasting Inc. by Sierra/Cascade Communications Inc. approved by FCC July 17, 1981.

Represented (sales): TeleRep Inc.

Represented (legal): Latham & Watkins.

Personnel:

Kingsley Kelley, Vice President & General Manager.

Bruce Workman, Local Sales Manager.

Lila Hampton, National Sales Manager.

Gordon Godfrey, News Director.

Carl Randall, Chief Engineer.

Jim Underhill, Business Manager.

Sheila Giorgetti, Program Coordinator.

Barry Tevis, Promotion Director.

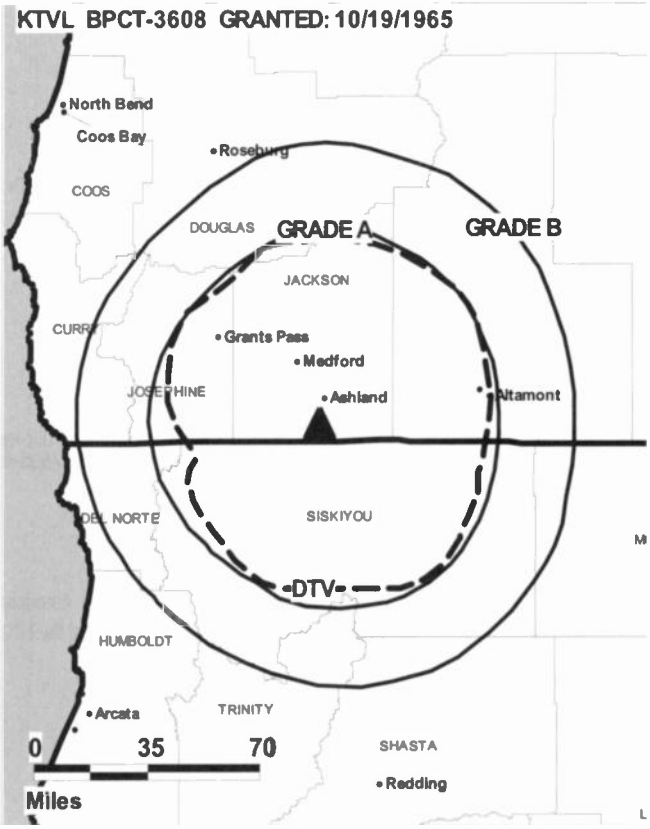

© 2008 Warren Communications News

Tammy Cordonier, Traffic Manager.

City of License: Medford. **Station DMA:** Medford-Klamath Falls, OR. **Rank:** 140.

Circulation © 2007 Nielsen. Coverage based on Nielsen study.

GrandTotal	Cable TV Households	Non-cable TV Households	Total TV Households
Estimated Station Totals *	84,430	80,350	164,780
Average Weekly Circulation (2007)	55,587	39,129	94,716
Average Daily Circulation (2007)			43,456

Station DMA Total	Cable TV Households	Non-cable TV Households	Total TV Households
Estimated Station Totals *	84,430	80,350	164,780
Average Weekly Circulation (2007)	55,587	39,129	94,716
Average Daily Circulation (2007)			43,456

*Estimated station totals are sums of the Nielsen TV and Cable TV household estimates for each county in which the station registers viewing of more than 5% as per the Nielsen Survey Methods.

KTVL-DT
Ch. 35

Network Service: CBS, CW.

Licensee: Freedom Broadcasting of Oregon Licensee LLC, 1440 Rossanley Dr., Medford, OR 97501.

Studio: 1440 Rossanley Dr., Medford, OR 97501.

Mailing Address: PO Box 10, Medford, OR 97501.

Phone: 541-773-7373. **Fax:** 541-779-0451.

E-mail: kkelley@ktvl.com

Web Site: http://www.ktvl.com

Technical Facilities: Channel No. 35 (596-602 MHz). Authorized power: 10.2-kw max. visual, aural. Antenna: 3307-ft above av. terrain, 95-ft. above ground, 7595-ft. above sea level.

Latitude	42°	04'	55"
Longitude	122°	43'	07"

Note: Latitude and longitude coordinates shown are based on the North American Datum of 1927 (NAD 27) as currently required by the Mass Media Bureau of the FCC.

News Service: AP.

Ownership: Freedom Communications Holdings Inc. (Group Owner).

Began Operation: October 7, 2002. Standard Definition.

Represented (legal): Latham & Watkins.

Represented (sales): TeleRep Inc.

Personnel:

Kingsley Kelley, Vice President & General Manager.

Bruce Workman, Local Sales Manager.

Lila Hampton, National Sales Manager.

Gordon Godfrey, News Director.

Carl Randall, Chief Engineer.

Jim Underhill, Business Manager.

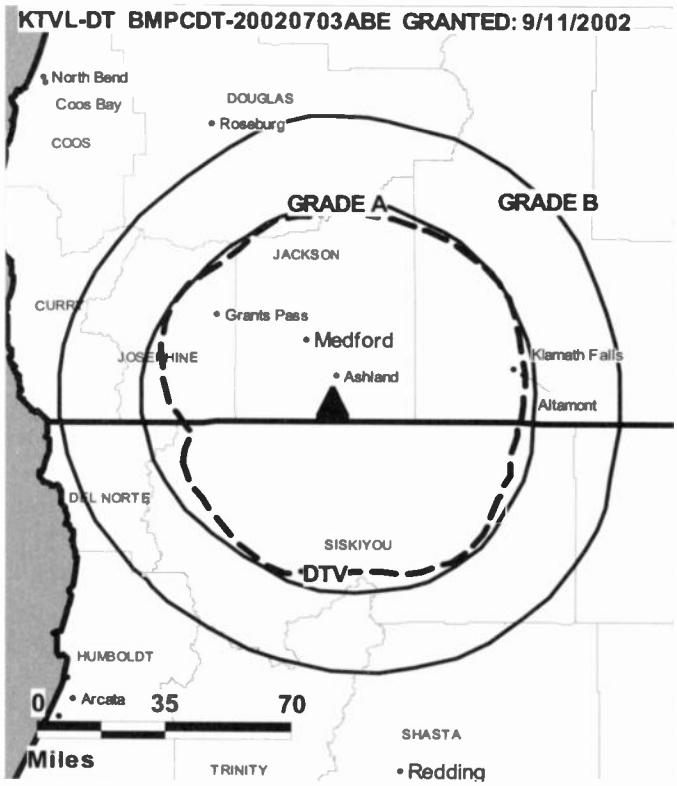

© 2008 Warren Communications News

Sheila Giorgetti, Program Coordinator.

Barry Tevis, Promotion Director.

Tami Cordonier, Traffic Manager.

City of License: Medford. **Station OMA:** Medford-Klamath Falls, OR. **Rank:** 140.

Nielsen Data: Not available.

KFFX-DT

Ch. 8

Network Service: FOX.

Licensee: Mountain Licenses LP, 2111 University Park Dr, Ste 650, Okemos, MI 48864-6913.

Studio: 2509 W. Falls Ave., Kennewick, WA 99336.

Mailing Address: 2509 W. Falls Ave., Kennewick, WA 99336.

Phone: 509-735-1700. **Fax:** 509-735-1004.

E-mail: kathy.balcom@kffxtv.com

Web Site: http://www.kffxtv.com

Technical Facilities: Channel No. 8 (180-186 MHz). Authorized power: 59-kw visual, aural. Antenna: 1486-ft above av. terrain, 151-ft. above ground, 5636-ft. above sea level.

Latitude	45°	44'	51"
Longitude	118°	02'	11"

Note: Latitude and longitude coordinates shown are based on the North American Datum of 1927 (NAD 27) as currently required by the Mass Media Bureau of the FCC.

Ownership: Mountain Licenses LP (Group Owner).

Began Operation: Station operating; no on-air date

Represented (legal): Leventhal, Senter & Lerman PLLC.

Represented (sales): Millennium Sales & Marketing.

Personnel:

Jon Rand, General Manager.

Kathy Balcom, Station Manager.

Brent Phillipy, General Sales Manager.

Lynn Creager, National & Regional Sales Manager.

Ron Sweatte, Chief Engineer.

Chloe Houser, Promotion & Marketing Director.

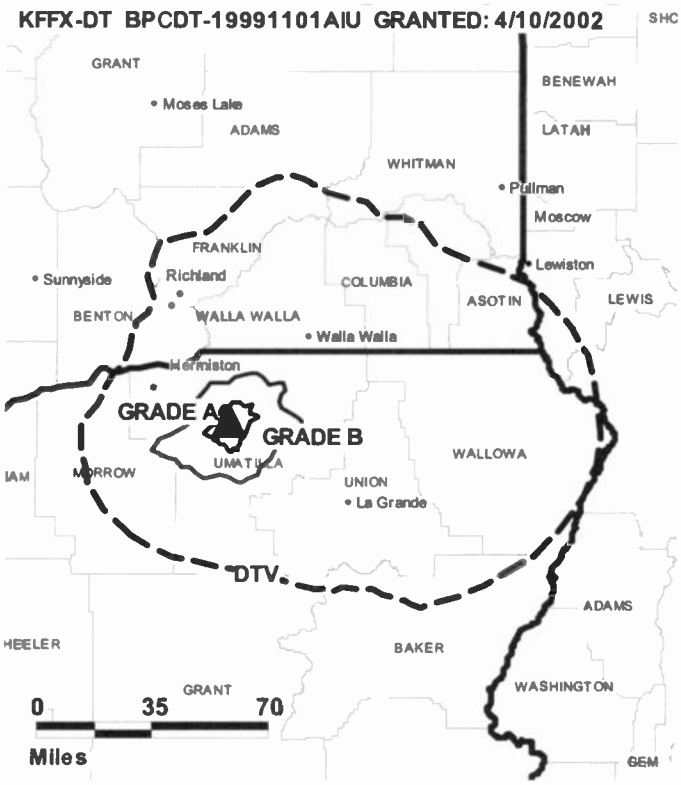

© 2008 Warren Communications News

Rick Andrycha, Program Director.

Robin Lenell, Traffic Manager.

City of License: Pendleton. **Station DMA:** Yakima-Pasco-Richland-Kennewick, WA.

Rank: 126.

Nielsen Data: Not available.

KFFX-TV
Ch. 11

Network Service: FOX.

Licensee: Mountain Licenses LP, 2111 University Park Dr, Ste 650, Okemos, MI 48864-6913.

Studio: 2509 W. Falls Ave., Kennewick, WA 99336.

Mailing Address: 2509 W. Falls Ave., Kennewick, WA 99336.

Phone: 509-735-1700. **Fax:** 509-735-1004.

E-mail: kathy.balcom@kffxtv.com

Web Site: http://www.kffxtv.com

Technical Facilities: Channel No. 11 (198-204 MHz). Authorized power: 316-kw visual, aural. Antenna: 1549-ft above av. terrain, 223-ft. above ground, 5712-ft. above sea level.

Latitude	45°	44'	51"
Longitude	118°	02'	11"

Transmitter: Spout Springs 36.7-mi. E of Pendleton.

Digital Facilities: Channel No. 8 (180-186 MHz). Power: 59-kw visual. Antenna: 1486-ft above av. terrain, 151-ft. above ground, 5636-ft. above sea level.

Latitude	45°	44'	51"
Longitude	118°	02'	11"

FCC Digital File Number: BPCDT-19991101AIU. Granted: April 10, 2002.

Note: Latitude and longitude coordinates shown are based on the North American Datum of 1927 (NAD 27) as currently required by the Mass Media Bureau of the FCC.

Ownership: Mountain Licenses LP (Group Owner).

Began Operation: January 11, 1999. Transfer of control to Brian W. Brady approved by FCC September 19, 2007, but not yet consummated. Sale to present owner by Communications Properties Inc. approved by FCC September 27, 2000.

Represented (sales): Millennium Sales & Marketing.

Represented (legal): Leventhal, Senter & Lerman PLLC.

Personnel:

Jon Rand, General Manager.

Kathy Balcom, Station Manager.

Brent Phillipy, General Sales Manager.

Lynn Creager, National & Regional Sales Manager.

Ron Sweatte, Chief Engineer.

Rick Andrycha, Program Director.

Chloe Houser, Promotion & Marketing Director.

Robin Lenell, Traffic Manager.

KFFX-TV BPCT-19940506KG GRANTED: 2/14/1997

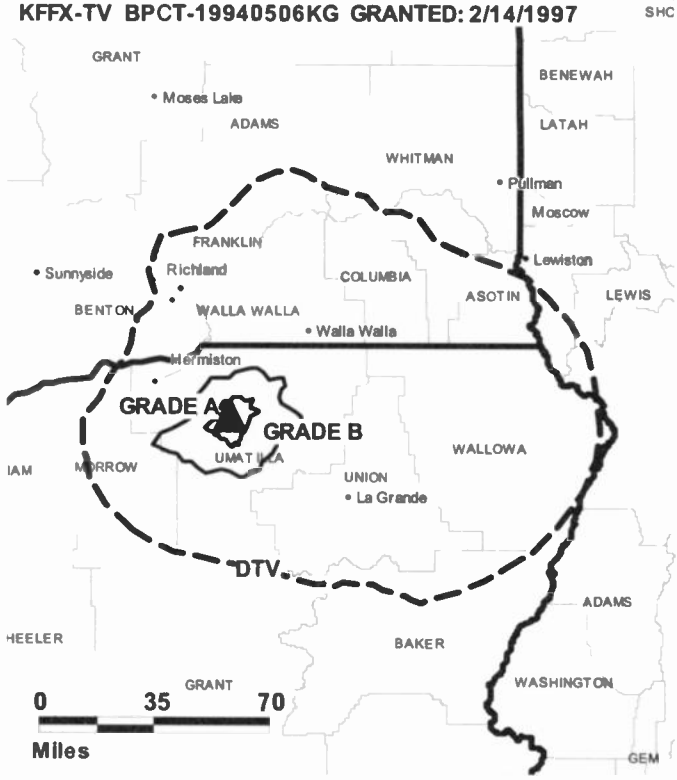

© 2008 Warren Communications News

City of License: Pendleton. **Station DMA:** Yakima-Pasco-Richland-Kennewick, WA.

Rank: 126.

Circulation © 2007 Nielsen. Coverage based on Nielsen study.

GrandTotal	Cable TV Households	Non-cable TV Households	Total TV Households
Estimated Station Totals *	63,000	114,610	177,610
Average Weekly Circulation (2007)	28,980	19,637	48,617
Average Daily Circulation (2007)			14,527

Station DMA Total	Cable TV Households	Non-cable TV Households	Total TV Households
Estimated Station Totals *	63,000	114,610	177,610
Average Weekly Circulation (2007)	28,980	19,637	48,617
Average Daily Circulation (2007)			14,527

*Estimated station totals are sums of the Nielsen TV and Cable TV household estimates for each county in which the station registers viewing of more than 5% as per the Nielsen Survey Methods.

KATU
Ch. 2

Network Service: ABC.

Licensee: Fisher Broadcasting-Portland TV LLC, 600 University St, Ste 1525, Seattle, WA 98101.

Studio: 2153 N.E. Sandy Blvd., Portland, OR 97232.

Mailing Address: PO Box 2, Portland, OR 97207.

Phone: 503-231-4222; 800-777-5288. **Fax:** 503-231-4233.

Web Site: http://www.katu.com

Technical Facilities: Channel No. 2 (54-60 MHz). Authorized power: 100-kw max. visual, aural. Antenna: 1558-ft above av. terrain, 853-ft. above ground, 1811-ft. above sea level.

Latitude	45°	31'	14"
Longitude	122°	44'	37"

Transmitter: 225 N.W. Skyline Blvd.

Note: Latitude and longitude coordinates shown are based on the North American Datum of 1927 (NAD 27) as currently required by the Mass Media Bureau of the FCC.

Multichannel TV Sound: Stereo and separate audio program.

Satellite Earth Stations: Transmitter RCA; Andrew, 4.6-meter C-band; Andrew, 5.6-meter Ku-band; Andrew, 7-meter C-band; Andrew, 9.1-meter C-band; Scientific-Atlanta, 10-meter C-band; Vertex, Scientific-Atlanta, M/A-Com, Avantek receivers.

SNG Mobile Dish: Vertex, 2.6-meter Ku-band.

News Services: ABC NewsOne, UPI, PR Newswire, MediaLink, AP.

Ownership: Fisher Communications Inc. (Group Owner).

Began Operation: March 15, 1962.

Represented (sales): Eagle Television Sales.

Represented (legal): Pillsbury Winthrop Shaw Pittman LLP.

Represented (engineering): du Treil, Lundin & Rackley Inc.

Personnel:

David Olmstead, Vice President & General Manager.

Stan Hubert, General Sales Manager.

Sue Nozaki-Lamont, Local Sales Manager.

Dick Messenger, Local Sales Manager.

Mike Rausch, News Director.

Alan Batdorf, Chief Engineer.

Julie Mespelt, Programming Director.

Steve Denari, Creative Services Director.

City of License: Portland. **Station DMA:** Portland, OR. **Rank:** 23.

© 2008 Warren Communications News

Circulation © 2007 Nielsen. Coverage based on Nielsen study.

GrandTotal	Cable TV Households	Non-cable TV Households	Total TV Households
Estimated Station Totals *	646,700	582,520	1,229,220
Average Weekly Circulation (2007)	416,957	329,607	746,564
Average Daily Circulation (2007)			357,895

Station DMA Total	Cable TV Households	Non-cable TV Households	Total TV Households
Estimated Station Totals *	576,340	515,670	1,092,010
Average Weekly Circulation (2007)	392,915	317,616	710,531
Average Daily Circulation (2007)			343,562

Other DMA Total	Cable TV Households	Non-cable TV Households	Total TV Households
Estimated Station Totals *	70,360	66,850	137,210
Average Weekly Circulation (2007)	24,042	11,991	36,033
Average Daily Circulation (2007)			14,333

*Estimated station totals are sums of the Nielsen TV and Cable TV household estimates for each county in which the station registers viewing of more than 5% as per the Nielsen Survey Methods.

KATU-DT
Ch. 43

Network Service: ABC.

Licensee: Fisher Broadcasting-Portland TV LLC, 600 University St, Ste 1525, Seattle, WA 98101.

Studio: 2153 N.E. Sandy Blvd., Portland, OR 97232.

Mailing Address: PO Box 2, Portland, OR 97207.

Phone: 503-231-4222. **Fax:** 503-231-4233.

Web Site: http://www.katu.com

Technical Facilities: Channel No. 43 (644-650 MHz). Authorized power: 1000-kw max. visual, aural. Antenna: 1719-ft above av. terrain, 955-ft. above ground, 2015-ft. above sea level.

Latitude	45°	30'	57"
Longitude	122°	43'	59"

Note: Latitude and longitude coordinates shown are based on the North American Datum of 1927 (NAD 27) as currently required by the Mass Media Bureau of the FCC.

Ownership: Fisher Communications Inc. (Group Owner).

Began Operation: November 15, 1998. Standard and High Definition.

Represented (sales): Eagle Television Sales.

Represented (legal): Pillsbury Winthrop Shaw Pittman LLP.

Represented (engineering): du Treil, Lundin & Rackley Inc.

Personnel:

David Olmstead, Vice President & General Manager.

Stan Hubert, General Sales Manager.

Sue Nozaki-Lamont, Local Sales Manager.

Dick Messenger, Local Sales Manager.

Mike Rausch, News Director.

Alan Batdorf, Chief Engineer.

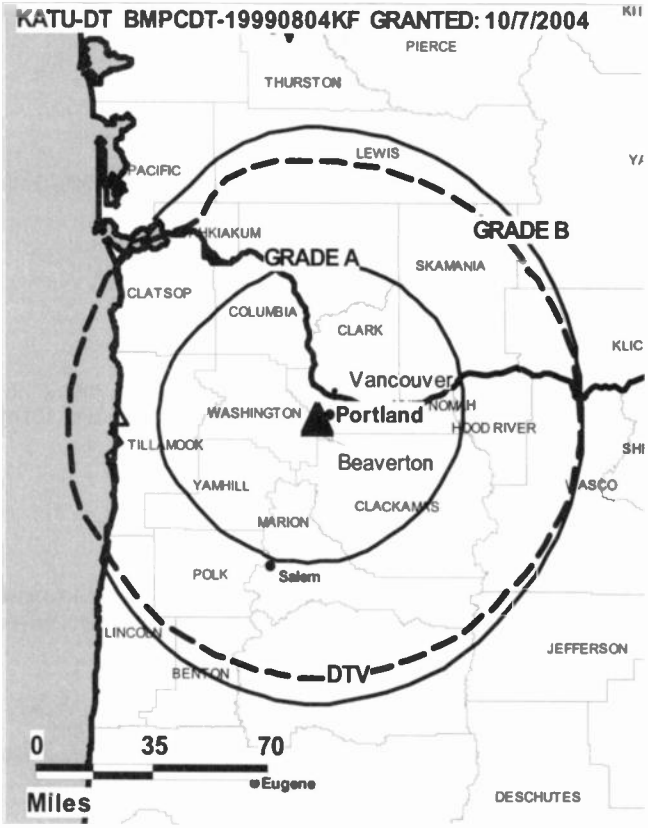

© 2008 Warren Communications News

Julie Mespelt, Programming Director.

Steve Denari, Creative Services Director.

City of License: Portland. **Station DMA:** Portland, OR. **Rank:** 23.

Nielsen Data: Not available.

KGW
Ch. 8

Network Service: NBC.

Licensee: KGW-TV Inc., 400 S. Record St., Dallas, TX 75202.

Studio: 1501 S.W. Jefferson St., Portland, OR 97201.

Mailing Address: 1501 S.W. Jefferson St., Portland, OR 97201.

Phone: 503-226-5000. **Fax:** 503-226-4448.

E-mail: dwilson@kgw.com

Web Site: http://www.kgw.com

Technical Facilities: Channel No. 8 (180-186 MHz). Authorized power: 316-kw visual, aural. Antenna: 1719-ft above av. terrain, 894-ft. above ground, 2017-ft. above sea level.

Latitude	45°	31'	21"
Longitude	122°	44'	45"

Transmitter: 299 N.W. Skyline Dr.

Note: Latitude and longitude coordinates shown are based on the North American Datum of 1927 (NAD 27) as currently required by the Mass Media Bureau of the FCC.

Multichannel TV Sound: Stereo and separate audio program.

Satellite Earth Stations: Transmitter NEC; RCA Americom, 4.5-meter Ku-band; Scientific-Atlanta, 7-meter; Scientific-Atlanta, Harris receivers.

News Services: AP, UPI, NBC News Channel.

Ownership: Belo Corp. (Group Owner).

Began Operation: December 15, 1956.

Represented (sales): Harrington Righter & Parsons Inc. (HRP).

Represented (engineering): du Treil, Lundin & Rackley Inc.

Personnel:

Deborah Wilson, President & General Manager.

Ann Sobil, Sales Director.

John Stringer, Local Sales Manager.

Mark Handweiger, National Sales Manager.

Rod Gramer, News Director.

Eric Dausman, Engineering Director.

Caryn Lilley, Controller.

Brenda Buratti, Program & Public Affairs Director.

Richard Brase, Creative Services Director.

Jill Herbold, Traffic Manager.

City of License: Portland. **Station DMA:** Portland, OR. **Rank:** 23.

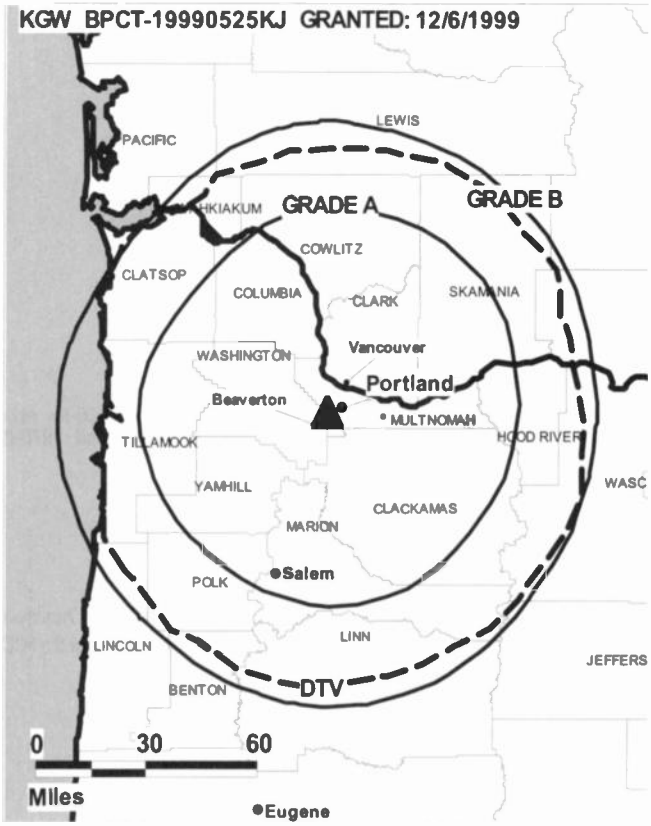

© 2008 Warren Communications News

Circulation © 2007 Nielsen. Coverage based on Nielsen study.

GrandTotal	Cable TV Households	Non-cable TV Households	Total TV Households
Estimated Station Totals *	621,000	575,930	1,196,930
Average Weekly Circulation (2007)	437,501	342,072	779,573
Average Daily Circulation (2007)			376,212

Station DMA Total	Cable TV Households	Non-cable TV Households	Total TV Households
Estimated Station Totals *	576,340	515,670	1,092,010
Average Weekly Circulation (2007)	421,228	336,459	757,687
Average Daily Circulation (2007)			368,481

Other DMA Total	Cable TV Households	Non-cable TV Households	Total TV Households
Estimated Station Totals *	44,660	60,260	104,920
Average Weekly Circulation (2007)	16,273	5,613	21,886
Average Daily Circulation (2007)			7,731

*Estimated station totals are sums of the Nielsen TV and Cable TV household estimates for each county in which the station registers viewing of more than 5% as per the Nielsen Survey Methods.

KGW-DT
Ch. 46

Network Service: NBC.

Licensee: KGW-TV Inc., 400 S. Record St., Dallas, TX 75202.

Studio: 1501 S.W. Jefferson St., Portland, OR 97201.

Mailing Address: 1501 S.W. Jefferson St., Portland, OR 97201.

Phone: 503-226-5000. **Fax:** 503-226-4448.

E-mail: dwilson@kgw.com

Web Site: http://www.kgw.com

Technical Facilities: Channel No. 46 (662-668 MHz). Authorized power: 960-kw max. visual, aural. Antenna: 1670-ft above av. terrain, 846-ft. above ground, 1970-ft. above sea level.

Latitude	45°	31'	21"
Longitude	122°	44'	46"

Transmitter: 299 N.W. Skyline Dr.

Note: Latitude and longitude coordinates shown are based on the North American Datum of 1927 (NAD 27) as currently required by the Mass Media Bureau of the FCC.

Ownership: Belo Corp. (Group Owner).

Began Operation: February 4, 2000. High Definition.

Represented (engineering): du Treil, Lundin & Rackley Inc.

Represented (sales): Harrington Righter & Parsons Inc. (HRP).

Personnel:

Deborah Wilson, President & General Manager.

Ann Sobil, Sales Director.

John Stringer, Local Sales Manager.

Mark Handweiger, National Sales Manager.

Rod Gramer, News Director.

Eric Dausman, Engineering Director.

Caryn Lilley, Controller.

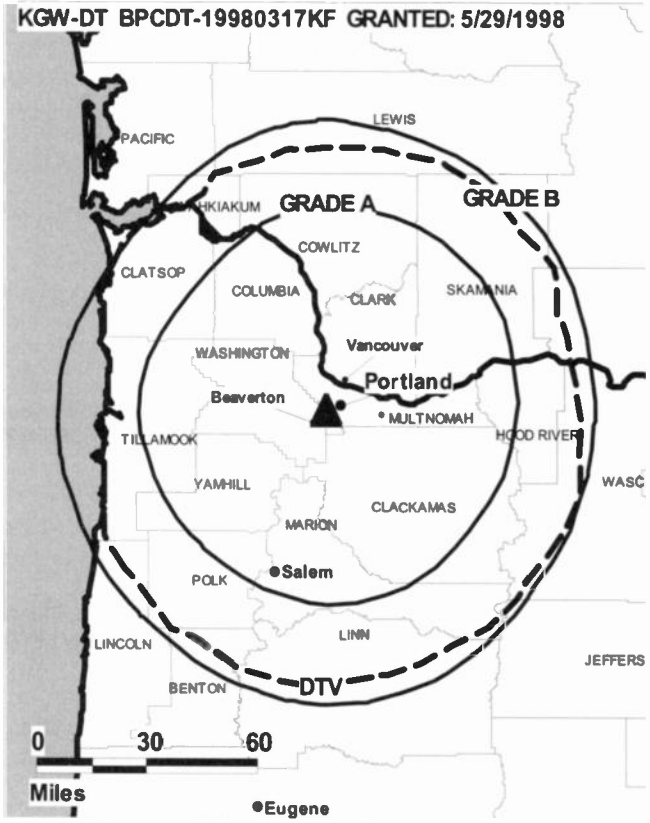

© 2008 Warren Communications News

Brenda Buratti, Program & Public Affairs Director.

Richard Brase, Creative Services Director.

Jill Herbold, Traffic Manager.

City of License: Portland. **Station DMA:** Portland, OR. **Rank:** 23.

Nielsen Data: Not available.

KNMT
Ch. 24

Network Service: TBN.

Licensee: National Minority TV Inc., PO Box 53575, Irvine, CA 92619-3575.

Studio: 432 N.E. 74th Ave., Portland, OR 97213.

Mailing Address: 432 N.E. 74th Ave., Portland, OR 97213.

Phone: 503-252-0792. **Fax:** 503-256-4205.

Web Site: http://www.nmtv.org

Technical Facilities: Channel No. 24 (530-536 MHz). Authorized power: 2690-kw max. visual, 269-kw aural. Antenna: 1433-ft above av. terrain, 665-ft. above ground, 1830-ft. above sea level.

Latitude	45°	30'	58"
Longitude	122°	43'	59"

Transmitter: 5516 S.W. Barnes Rd., Portland.

Note: Latitude and longitude coordinates shown are based on the North American Datum of 1927 (NAD 27) as currently required by the Mass Media Bureau of the FCC.

Satellite Earth Stations: Transmitter Townsend; Wegener, 6-meter C-band; Vertex, 6.1-meter C-band; Wegener receivers.

Ownership: National Minority TV Inc. (Group Owner).

Began Operation: November 16, 1989.

Represented (legal): Pillsbury Winthrop Shaw Pittman LLP.

Represented (engineering): du Treil, Lundin & Rackley Inc.

Personnel:

Jane Ouff, President & General Manager.

Adolfo Carbajal, Station Manager.

Stephen Hendrix, Chief Engineer.

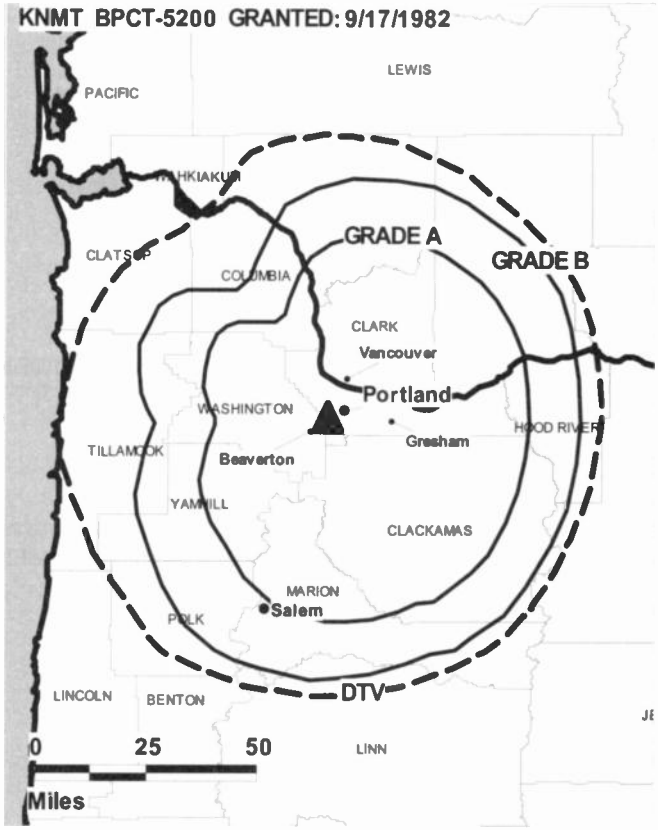

© 2008 Warren Communications News

Bonnie Guiding, Traffic Manager.

City of License: Portland. **Station DMA:** Portland, OR. **Rank:** 23.

Nielsen Data: Not available.

KNMT-DT
Ch. 45

Network Service: TBN.

Licensee: National Minority TV Inc., PO Box 53575, Irvine, CA 92619-3575.

Studio: 432 N.E. 74th Ave, Portland, OR 97213.

Mailing Address: 432 N.E. 74th Ave., Portland, OR 97213.

Phone: 503-252-0792. **Fax:** 503-256-4205.

Web Site: http://www.nmtv.org

Technical Facilities: Channel No. 45 (656-662 MHz). Authorized power: 1000-kw max. visual, aural. Antenna: 1493-ft above av. terrain, 732-ft. above ground, 1791-ft. above sea level.

Latitude	45°	30'	58"
Longitude	122°	43'	59"

Note: Latitude and longitude coordinates shown are based on the North American Datum of 1927 (NAD 27) as currently required by the Mass Media Bureau of the FCC.

Ownership: National Minority TV Inc. (Group Owner).

Began Operation: March 1, 2003. High Definition.

Personnel:

Jane Ouff, President & General Manager.

Adolfo Carbajal, Station Manager.

Stephen Hendrix, Chief Engineer.

Bonnie Gulding, Traffic Manager.

City of License: Portland. **Station OMA:** Portland, OR. **Rank:** 23.

Nielsen Data: Not available.

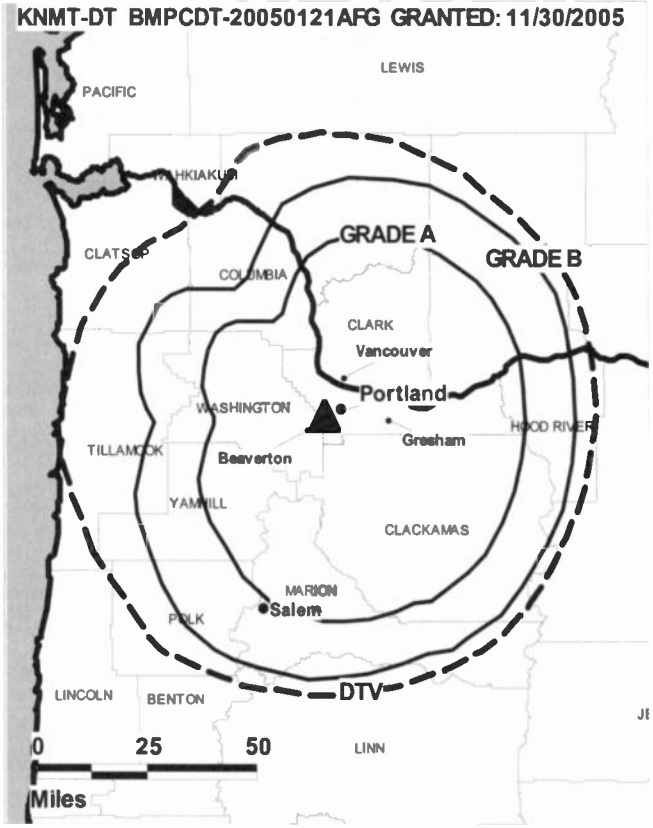

© 2008 Warren Communications News

KOIN
Ch. 6

Network Service: CBS.

Licensee: Montecito Portland License LLC, 559 San Ysidro Rd, Ste 1, Montecito, CA 93108.

Studio: 222 S.W. Columbia St., Portland, OR 97201.

Mailing Address: 222 S.W. Columbia St., Portland, OR 97201.

Phone: 503-464-0600. **Fax:** 503-464-0717.

E-mail: koinsales@koin.com

Web Site: http://www.koin.com

Technical Facilities: Channel No. 6 (82-88 MHz). Authorized power: 100-kw visual, aural. Antenna: 1609-ft above av. terrain, 806-ft. above ground, 1865-ft. above sea level.

Latitude	45°	30'	58"
Longitude	122°	43'	58"

Note: Latitude and longitude coordinates shown are based on the North American Datum of 1927 (NAD 27) as currently required by the Mass Media Bureau of the FCC.

Multichannel TV Sound: Stereo and separate audio program.

Satellite Earth Stations: Transmitter RCA; Scientific-Atlanta, 4.6-meter C-band; RCA, 4.6-meter Ku-band; Scientific-Atlanta, 7-meter C-band; Microdyne, 7-meter Ku-band; Harris, 9-meter C-band; Scientific-Atlanta, Microdyne, M/A-Com, Harris receivers.

News Services: AP, CNN Newsource, CBS Newspath.

Ownership: Montecito Broadcast Group LLC (Group Owner).

Began Operation: October 15, 1953. Sale to Lee Enterprises Inc. by Newhouse Broadcasting Corp. and M. M. Tonkon & Harvey Benson, trustees, approved by FCC August 26, 1977. Transfer to Emmis Communications Corp. by Lee Enterprises Inc. approved by FCC September 27, 2000. Sale to present owner by Emmis Communications Corp. approved by FCC December 19, 2005. Sale to NVT Portland Licensee LLC pends.

Represented (sales): Blair Television.

Represented (legal): Latham & Watkins.

Personnel:

David Lippoff, General Manager.

John N. Tamerlano, Sales Director.

Bob Singer, Local Sales Manager.

Dan Salamone, News Director.

Lee Wood, Engineering Director.

Paul Barasch, Finance & Administration Director.

Nichole Mehegan, Program Director.

Gerri Lutes, Production Manager.

Roger O'Conner, Creative Services Director.

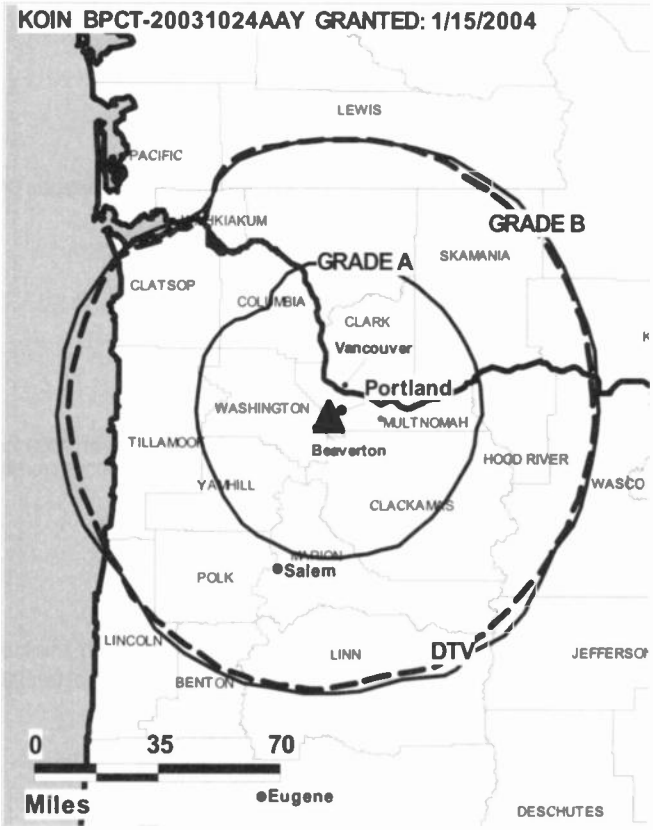

© 2008 Warren Communications News

Joann St. John, Traffic Manager.

City of License: Portland. **Station DMA:** Portland, OR. **Rank:** 23.

Circulation © 2007 Nielsen. Coverage based on Nielsen study.

GrandTotal	Cable TV Households	Non-cable TV Households	Total TV Households
Estimated Station Totals *	647,820	561,760	1,209,580
Average Weekly Circulation (2007)	425,118	320,304	745,422
Average Daily Circulation (2007)			340,430

Station DMA Total	Cable TV Households	Non-cable TV Households	Total TV Households
Estimated Station Totals *	576,340	515,670	1,092,010
Average Weekly Circulation (2007)	393,518	310,258	703,776
Average Daily Circulation (2007)			323,961

Other DMA Total	Cable TV Households	Non-cable TV Households	Total TV Households
Estimated Station Totals *	71,480	46,090	117,570
Average Weekly Circulation (2007)	31,600	10,046	41,646
Average Daily Circulation (2007)			16,469

*Estimated station totals are sums of the Nielsen TV and Cable TV household estimates for each county in which the station registers viewing of more than 5% as per the Nielsen Survey Methods.

KOIN-DT
Ch. 40

Network Service: CBS.

Licensee: Montecito Portland License LLC, 559 San Ysidro Rd, Ste 1, Montecito, CA 93108.

Studio: 222 S.W. Columbia St., Portland, OR 97201.

Mailing Address: 222 S.W. Columbia St., Portland, OR 97201.

Phone: 503-464-0600. **Fax:** 503-464-0717.

E-mail: koinsales@koin.com

Web Site: http://www.koin.com

Technical Facilities: Channel No. 40 (626-632 MHz). Authorized power: 1000-kw max. visual, aural. Antenna: 1717-ft above av. terrain, 953-ft. above ground, 2012-ft. above sea level.

Latitude	45°	30'	58"
Longitude	122°	43'	58"

Transmitter: 5516 S.W. Barnes Rd.

Note: Latitude and longitude coordinates shown are based on the North American Datum of 1927 (NAD 27) as currently required by the Mass Media Bureau of the FCC.

Ownership: Montecito Broadcast Group LLC (Group Owner).

Began Operation: December 16, 1999. Standard and High Definition.

Represented (legal): Latham & Watkins.

Represented (engineering): Hammett & Edison Inc.

Personnel:

David Lippoff, General Manager.

John Tamerlano, Sales Director.

Bob Singer, Local Sales Manager.

Dan Salamone, News Director.

Lee Wood, Engineering Director.

Paul Barasch, Finance & Administration Director.

© 2008 Warren Communications News

Nichole Mehegan, Program Director.

Gerri Lutes, Production Manager.

Roger O'Conner, Creative Services Director.

Joann St. John, Traffic Manager.

City of License: Portland. **Station OMA:** Portland, OR. **Rank:** 23.

Nielsen Data: Not available.

KPTV
Ch. 12

Network Service: FOX.

Licensee: Meredith Corp., 1716 Locust St., Des Moines, IA 50309-3023.

Studio: 14975 N.W. Greenbrier Pkwy., Beaverton, OR 97006.

Mailing Address: 14975 N.W. Greenbrier Pkwy., Beaverton, OR 97006.

Phone: 503-906-1249. **Fax:** 503-548-6910.

E-mail: Mason.Kwong@kptv.com

Web Site: http://www.kptv.com

Technical Facilities: Channel No. 12 (204-210 MHz). Authorized power: 316-kw visual, 30.9-kw aural. Antenna: 1780-ft above av. terrain, 1049-ft. above ground, 2049-ft. above sea level.

Latitude	45°	31'	19"
Longitude	122°	44'	53"

Transmitter: 212 N.W. Miller Rd.

Note: Latitude and longitude coordinates shown are based on the North American Datum of 1927 (NAD 27) as currently required by the Mass Media Bureau of the FCC.

Satellite Earth Stations: Transmitter Harris; Vertex, 4.6-meter Ku-band; Vertex, 7.2-meter C-band; Scientific-Atlanta, 10-meter C-band; Scientific-Atlanta receivers.

News Service: CNN Newsource.

Ownership: Meredith Corp. (Group Owner).

Began Operation: September 20, 1952. George Haggarty's purchase of KLOR (Ch. 12) from Henry A. White-Stephen E. Thompson-Julius L. Meier Jr. group approved by FCC April 17, 1957; at same time Haggarty purchased KPTV (Ch. 27) from Storer and took Ch. 27 off air (Television Digest, Vol. 13:10, 11, 16, 18). Transfer from George Haggarty to NAFI Corp. approved July 22, 1959 (NAFI Corp. name changed to Chris-Craft Industries Inc.). Transfer of stock of Chris-Craft Industries Inc. by shareholders to Baldwin-Montrose Chemical Co. Inc. bringing holdings to 35% approved November 8, 1967 (Vol. 7:46). Later Baldwin-Montrose merged into Chris-Craft. Sale to Fox Televison Stations Inc. by Chris-Craft Industries Inc. approved by FCC July 23, 2001 (Vol. 40:34; 41:31). Station was swapped for Meredith Corp.'s WOGX(TV) Ocala-Gainesville, FL and WOFL(TV) Orlando, FL. FCC approved deal May 14, 2002 (Vol.42:12, 25).

Represented (sales): TeleRep Inc.

Represented (legal): Dow Lohnes PLLC.

Personnel:

Kieran Clarke, General Manager.

Greg Flock, General Sales Manager.

Andy Delaporte, Local Sales Manager.

Patrick McCreery, News Director.

Ed Williams, Chief Engineer.

Humberto Carlos, Business Manager.

Lee Petrik, Program Director.

Matthew Hyatt, Promotion & Creative Services Director.

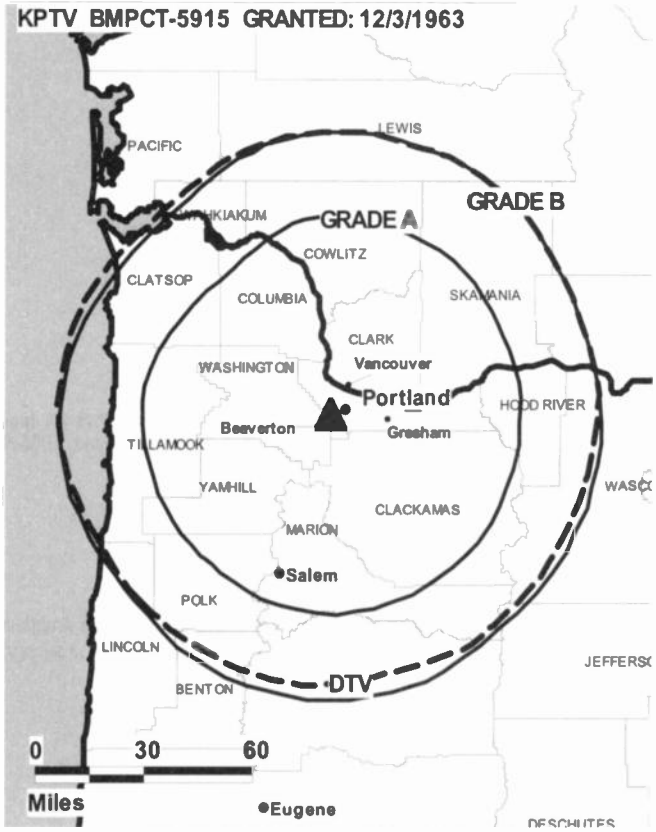

© 2008 Warren Communications News

Terry Demming, Production Manager.

Mary Warner, Traffic Manager.

City of License: Portland. **Station DMA:** Portland, OR. **Rank:** 23.

Circulation © 2007 Nielsen. Coverage based on Nielsen study.

GrandTotal	Cable TV Households	Non-cable TV Households	Total TV Households
Estimated Station Totals *	613,780	551,210	1,164,990
Average Weekly Circulation (2007)	369,895	317,265	687,160
Average Daily Circulation (2007)			291,997

Station DMA Total	Cable TV Households	Non-cable TV Households	Total TV Households
Estimated Station Totals *	571,680	515,670	1,087,350
Average Weekly Circulation (2007)	358,711	314,753	673,464
Average Daily Circulation (2007)			289,423

Other DMA Total	Cable TV Households	Non-cable TV Households	Total TV Households
Estimated Station Totals *	42,100	35,540	77,640
Average Weekly Circulation (2007)	11,184	2,512	13,696
Average Daily Circulation (2007)			2,574

*Estimated station totals are sums of the Nielsen TV and Cable TV household estimates for each county in which the station registers viewing of more than 5% as per the Nielsen Survey Methods.

KPTV-DT
Ch. 30

Network Service: FOX.

Licensee: Meredith Corp., 1716 Locust St., Des Moines, IA 50309-3023.

Studio: 14975 N.W. Greenbrier Pkwy., Beaverton, OR 97006.

Mailing Address: 14975 N.W. Greenbrier Pkwy., Beaverton, OR 97006.

Phone: 503-906-1249. **Fax:** 503-548-6910.

E-mail: Mason.Kwong@kptv.com

Web Site: http://www.kptv.com

Technical Facilities: Channel No. 30 (566-572 MHz). Authorized power: 741-kw max. visual, aural. Antenna: 1732-ft above av. terrain, 974-ft. above ground, 1965-ft. above sea level.

Latitude	45°	31'	19"
Longitude	122°	44'	53"

Transmitter: 212 N.W. Miller Rd.

Note: Latitude and longitude coordinates shown are based on the North American Datum of 1927 (NAD 27) as currently required by the Mass Media Bureau of the FCC.

News Service: CNN Newsource.

Ownership: Meredith Corp. (Group Owner).

Began Operation: June 30, 2000. Standard Definition.

Represented (legal): Dow Lohnes PLLC.

Represented (sales): TeleRep Inc.

Personnel:

Kieran Clarke, General Manager.

Greg Flock, General Sales Manager.

Andy Delaporte, Local Sales Manager.

Patrick McCreery, News Director.

Ed Williams, Chief Engineer.

Humberto Carlos, Business Manager.

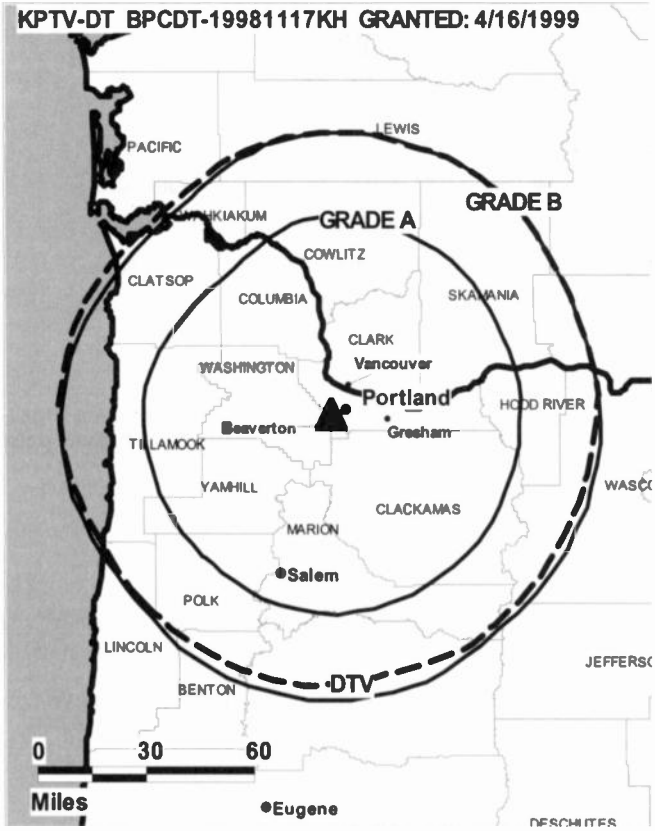

© 2008 Warren Communications News

Lee Petrik, Program Director.

Matthew Hyatt, Promotion & Creative Services Director.

Terry Demming, Production Manager.

Mary Warner, Traffic Manager.

City of License: Portland. **Station DMA:** Portland, OR. **Rank:** 23.

Nielsen Data: Not available.

KPIC
Ch. 4
(Satellite of KVAL-TV, Eugene)

Network Service: CBS.

Licensee: Southwest Oregon TV Broadcasting Corp., PO Box 1345, 1850 NE Stephens St, Roseburg, OR 97470.

Studio: 655 W. Umpqua, Roseburg, OR 97470.

Mailing Address: PO Box 1345, Roseburg, OR 97470.

Phone: 541-672-4481. **Fax:** 541-672-4482.

E-mail: williamson@kpic.com

Web Site: http://www.kpic.com

Technical Facilities: Channel No. 4 (66-72 MHz). Authorized power: 5.37-kw visual, 0.55-kw aural. Antenna: 1000-ft above av. terrain, 173-ft. above ground, 1873-ft. above sea level.

Latitude	43°	14'	39.6"
Longitude	123°	18'	42"

Transmitter: 3.1-mi. NE of center of Roseburg.

Note: Latitude and longitude coordinates shown are based on the North American Datum of 1927 (NAD 27) as currently required by the Mass Media Bureau of the FCC.

Satellite Earth Station: Transmitter Larcan; Tractor, 3-meter C-band; M/A-Com receivers.

News Service: AP.

Ownership: California-Oregon Broadcasting Inc. (Group Owner); Fisher Communications Inc. (Group Owner).

Began Operation: April 1, 1956.

Represented (sales): Katz Television.

Represented (legal): Pillsbury Winthrop Shaw Pittman LLP.

Personnel:

Greg Raschio, General Manager.

Connie Williamson, Station Manager.

Ann Baker, General & Local Sales Manager.

Dan Bain, News Director.

Jim Bowen, Chief Engineer.

Paul Green, Program Director.

Dino Francois, Promotions Director.

Nancy McDonald, Production Manager & Creative Services Director.

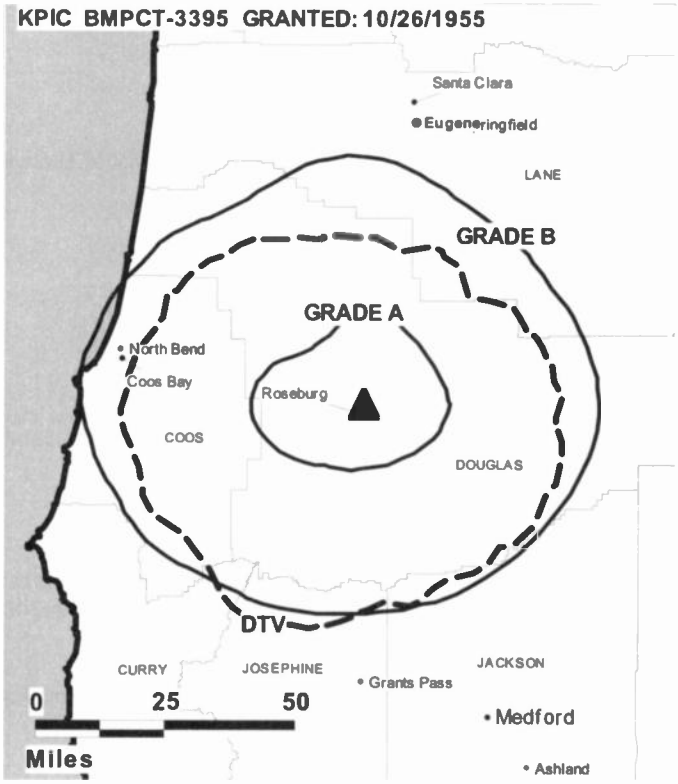

© 2008 Warren Communications News

Sheryl Knox, Traffic Manager.

City of License: Roseburg. **Station DMA:** Eugene, OR. **Rank:** 120.

Circulation © 2007 Nielsen. Coverage based on Nielsen study.

GrandTotal	Cable TV Households	Non-cable TV Households	Total TV Households
Estimated Station Totals *	15,580	24,940	40,520
Average Weekly Circulation (2007)	10,890	6,210	17,100
Average Daily Circulation (2007)			10,535

Station DMA Total	Cable TV Households	Non-cable TV Households	Total TV Households
Estimated Station Totals *	15,580	24,940	40,520
Average Weekly Circulation (2007)	10,890	6,210	17,100
Average Daily Circulation (2007)			10,535

*Estimated station totals are sums of the Nielsen TV and Cable TV household estimates for each county in which the station registers viewing of more than 5% as per the Nielsen Survey Methods.

KPIC-DT
Ch. 19

Network Service: CBS.

Licensee: Southwest Oregon TV Broadcasting Corp., PO Box 1345, 1850 NE Stephens St, Roseburg, OR 94470.

Studio: 655 W. Umpqua, Roseburg, OR 97470.

Mailing Address: PO Box 1345, Roseburg, OR 94740.

Phone: 541-672-4481. **Fax:** 541-672-4482.

E-mail: williamson@kpic.com

Web Site: http://www.kpic.com

Technical Facilities: Channel No. 19 (500-506 MHz). Authorized power: 50-kw max. visual, aural. Antenna: 899-ft above av. terrain, 102-ft. above ground, 1591-ft. above sea level.

Latitude	43°	14'	08"
Longitude	123°	19'	18"

Note: Latitude and longitude coordinates shown are based on the North American Datum of 1927 (NAD 27) as currently required by the Mass Media Bureau of the FCC.

Multichannel TV Sound: Planned.

Ownership: California-Oregon Broadcasting Inc. (Group Owner); Fisher Communications Inc. (Group Owner).

Began Operation: March 1, 2002.

Represented (legal): Pillsbury Winthrop Shaw Pittman LLP.

Personnel:

Greg Raschio, General Manager.

Connie Williamson, Station Manager.

Ann Baker, General & Local Sales Manager.

Dan Bain, News Director.

Jim Bowen, Chief Engineer.

Paul Green, Program Director.

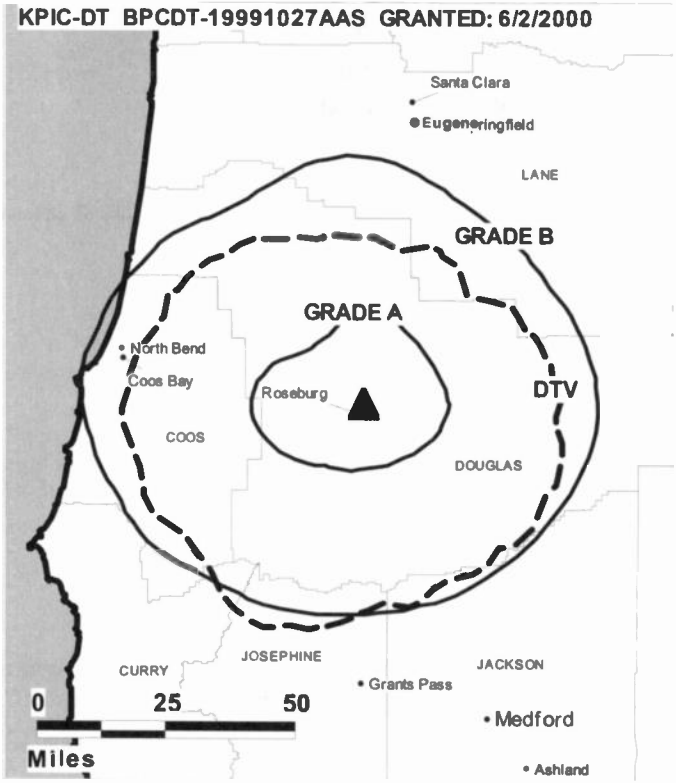

© 2008 Warren Communications News

Dino Francois, Promotion Director.

Nancy McDonald, Production Manager & Creative Services Director.

Sheryl Knox, Traffic Manager.

City of License: Roseburg. **Station DMA:** Eugene, OR. **Rank:** 120.

Nielsen Data: Not available.

KTCW
Ch. 46
(Satellite of KMTR, Eugene)

Network Service: NBC.

Licensee: Ackerley Broadcasting Operations LLC, 2625 S Memorial Dr, Ste A, Tulsa, OK 74129.

Studio: 3825 International Court, Springfield, OR 97477.

Mailing Address: 3825 International Court, Springfield, OR 97477-1086.

Phone: 541-746-1600. **Fax:** 541-747-0866.

E-mail: cambraward@kmtr.com

Web Site: http://www.kmtr.com

Technical Facilities: Channel No. 46 (662-668 MHz). Authorized power: 9.82-kw max. visual, aural. Antenna: 358-ft above av. terrain, 56-ft. above ground, 1227-ft. above sea level.

Latitude	43°	12'	22"
Longitude	123°	21'	56"

Transmitter: 1.9-mi. SW of Roseburg at 220 degrees T, on Mount Nebo.

Note: Latitude and longitude coordinates shown are based on the North American Datum of 1927 (NAD 27) as currently required by the Mass Media Bureau of the FCC.

Ownership: Clear Channel Communications Inc. (Group Owner).

Began Operation: April 20, 1992. Sale to Wicks Broadcast Group LP by KMTR Inc. approved by FCC October 10, 1995. Sale to The Ackerley Group by Wicks Broadcast Group LP approved by FCC March 12, 1999. In stock swap, Clear Channel Broadcasting Inc. acquired The Ackerley Group. FCC approved deal May 29, 2002. Sale to Newport Television LLC (Providence Equity Partners) pends.

Represented (sales): Blair Television.

Represented (legal): Wiley Rein.

Represented (engineering): Hatfield & Dawson.

Personnel:

Cambra Ward, Vice President & General Manager.

Kurt Thelen, Operations Manager & Chief Engineer.

Mike Chisholm, General & Local Sales Manager.

John Wagner, National Sales Manager.

Robert McMichaels, News Manager.

Leslie Bristow, Creative Services & Promotion Director.

Sarah Cook, Traffic Manager.

KTCW BPCT-19881021KG GRANTED: 1/15/1992

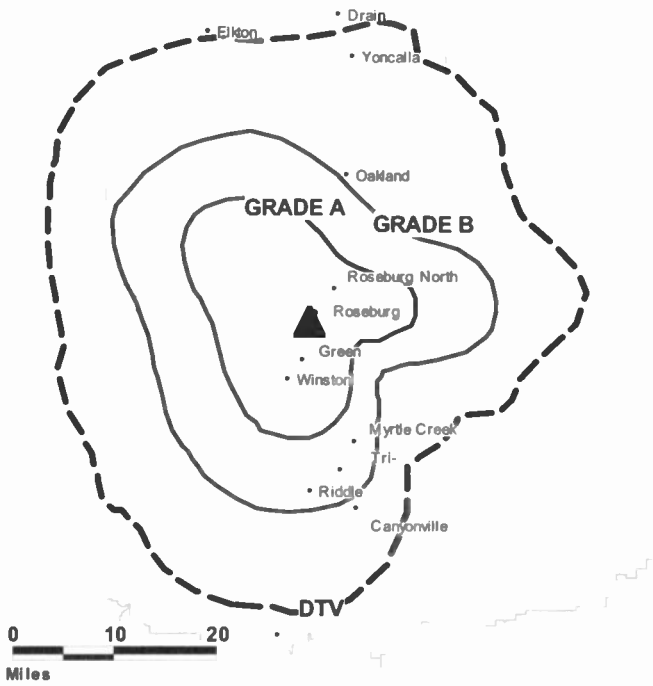

© 2008 Warren Communications News

City of License: Roseburg. **Station DMA:** Eugene, OR. **Rank:** 120.

Circulation © 2007 Nielsen. Coverage based on Nielsen study.

GrandTotal	Cable TV Households	Non-cable TV Households	Total TV Households
Estimated Station Totals *	15,580	0	15,580
Average Weekly Circulation (2007)	4,378	0	4,378
Average Daily Circulation (2007)			810

Station DMA Total	Cable TV Households	Non-cable TV Households	Total TV Households
Estimated Station Totals *	15,580	0	15,580
Average Weekly Circulation (2007)	4,378	0	4,378
Average Daily Circulation (2007)			810

*Estimated station totals are sums of the Nielsen TV and Cable TV household estimates for each county in which the station registers viewing of more than 5% as per the Nielsen Survey Methods.

KTCW-DT
Ch. 45

Network Service: NBC.

Licensee: Ackerley Broadcasting Operations LLC, 2625 S Memorial Dr, Ste A, Tulsa, OK 74129.

Studio: 3825 International Court, Springfield, OR 97477.

Mailing Address: 3825 International Court, Springfield, OR 97477.

Phone: 541-746-1600. **Fax:** 541-747-0866.

E-mail: cambraward@kmtr.com

Web Site: http://www.kmtr.com

Technical Facilities: Channel No. 45 (656-662 MHz). Authorized power: 12-kw max. visual, aural. Antenna: 358-ft above av. terrain, 56-ft. above ground, 1227-ft. above sea level.

Latitude	43°	12'	22"
Longitude	123°	21'	56"

Note: Latitude and longitude coordinates shown are based on the North American Datum of 1927 (NAD 27) as currently required by the Mass Media Bureau of the FCC.

Ownership: Clear Channel Communications Inc. (Group Owner).

Began Operation: Station operating; no on-air date.

Represented (legal): Wiley Rein.

Personnel:

Cambra Ward, Vice President & General Manager.

Kurt Thelan, Operations Manager & Chief Engineer.

Mike Chisholm, General & Local Sales Manager.

John Wagner, National Sales Manager.

Robert McMichaels, News Director.

Leslie Bristow, Creative Services & Promotion Director.

KTCW-DT BMPCDT-20020918AAE GRANTED: 12/9/2002

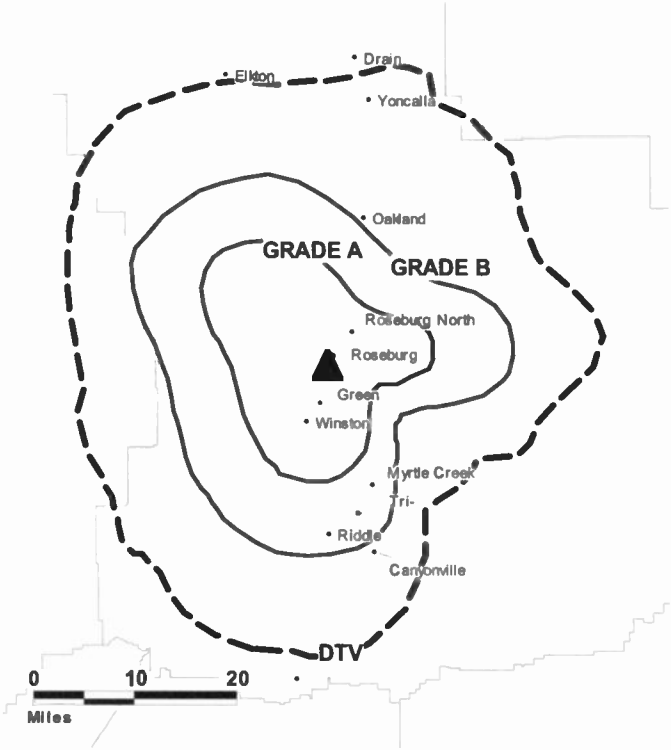

© 2008 Warren Communications News

Sarah Cook, Traffic Manager.

City of License: Roseburg. **Station DMA:** Eugene, OR. **Rank:** 120.

Nielsen Data: Not available.

KTVC

Ch. 36

Network Service: IND.

Licensee: Roseburg Broadcasting Inc., One Shackleford Dr., Suite 400, Little Rock, AR 72211-2545.

Studio: One E. Broadway, No. 100, Eugene, OR 97401.

Mailing Address: One Shackleford Dr., Suite 400, Little Rock, AR 72211.

Phone: 501-219-2400 (Programming); 541-672-4481 (Sales).

Technical Facilities: Channel No. 36 (602-608 MHz). Authorized power: 43-kw max. visual, aural. Antenna: 693-ft above av. terrain, 88-ft. above ground, 1576-ft. above sea level.

Latitude	43°	14'	09"
Longitude	123°	19'	16"

Transmitter: Rose Mountain, 1.9-mi. from Douglas County Courthouse.

Note: Latitude and longitude coordinates shown are based on the North American Datum of 1927 (NAD 27) as currently required by the Mass Media Bureau of the FCC.

Ownership: Equity Media Holdings Corp. (Group Owner).

Began Operation: July 18, 1994. Transfer of control from Estate of John E. Field to Johanna Broadcasting Inc. (Ronald & Brenda L. Lee) approved by FCC October 26, 1995. Transfer of control from Ronald & Brenda L. Lee to John J. Kolego, Carl Reifenstein, James Bowen, Patrick M. Orsini, Gareth Plank & Mike Carney approved by FCC December 13, 2000. Sale to Equity Broadcasting Corp. by Johanna Broadcasting Inc. (John J. Kolego, et al.) approved by FCC November 30, 2001. Station returned to air September 1, 2002. Equity Broadcasting Corp. merged with Coconut Palm Acquisition Corp., becoming Equity Media Holdings Corp. FCC approved deal March 27, 2007.

Represented (sales): Continental Television Sales.

Personnel:

Ron Lee, General Manager.

Patrick Shearer, Chief Engineer.

Dale Stuart, National Sales Manager.

Roxanne Bushnell, National Sales Manager.

City of License: Roseburg. **Station DMA:** Eugene, OR. **Rank:** 120.

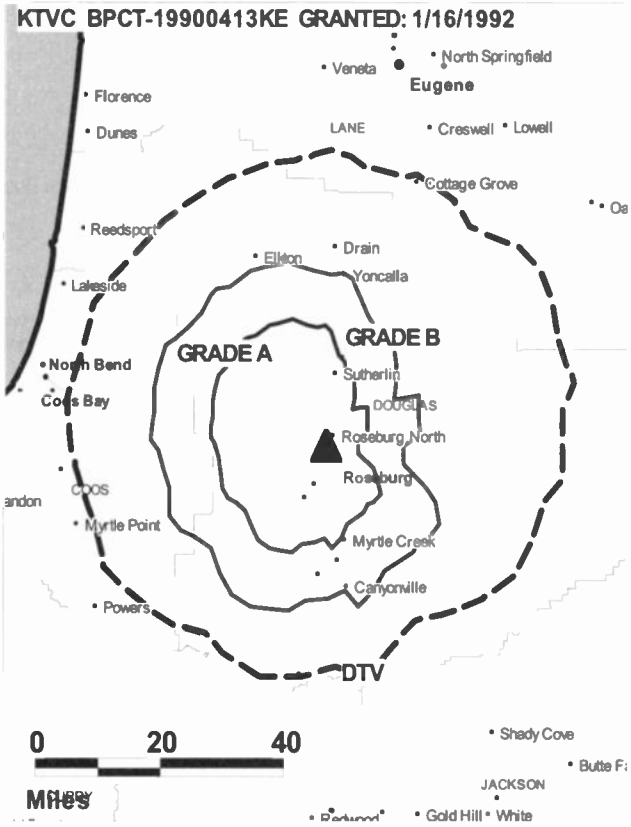

© 2008 Warren Communications News

Circulation © 2007 Nielsen. Coverage based on Nielsen study.

GrandTotal	Cable TV Households	Non-cable TV Households	Total TV Households
Estimated Station Totals *	121,480	110,230	231,710
Average Weekly Circulation (2007)	10,610	7,520	18,130
Average Daily Circulation (2007)			3,436

Station DMA Total	Cable TV Households	Non-cable TV Households	Total TV Households
Estimated Station Totals *	121,480	110,230	231,710
Average Weekly Circulation (2007)	10,610	7,520	18,130
Average Daily Circulation (2007)			3,436

*Estimated station totals are sums of the Nielsen TV and Cable TV household estimates for each county in which the station registers viewing of more than 5% as per the Nielsen Survey Methods.

KTVC-DT
Ch. 18

Network Service: IND.

Licensee: Roseburg Broadcasting Inc., One Shackleford Dr., Suite 400, Little Rock, AR 72211-2545.

Mailing Address: One Shackleford Dr., Suite 400, Little Rock, AR 72211.

Phone: 541-342-4961.

Technical Facilities: Channel No. 18 (494-500 MHz). Authorized power: 50-kw max. visual, aural. Antenna: 698-ft above av. terrain, 93-ft. above ground, 1581-ft. above sea level.

Latitude	43°	14'	09"
Longitude	123°	19'	16"

Holds CP for change to 35-kw max. visual, 721-ft above av. terrain, 115-ft. above ground, 1604-ft. above sea level; lat. 43° 14' 08", long. 123° 19' 18", BPCDT-20061013ADM.

Note: Latitude and longitude coordinates shown are based on the North American Datum of 1927 (NAD 27) as currently required by the Mass Media Bureau of the FCC.

Ownership: Equity Media Holdings Corp. (Group Owner).

Began Operation: Station operating; no on-air date.

Represented (sales): Continental Television Sales.

Personnel:

Ron Lee, General Manager.

Roxanne Bushnell, National Sales Manager.

Dale Stuart, National Sales Manager.

Patrick Shearer, Chief Engineer.

City of License: Roseburg. **Station OMA:** Eugene, OR. **Rank:** 120.

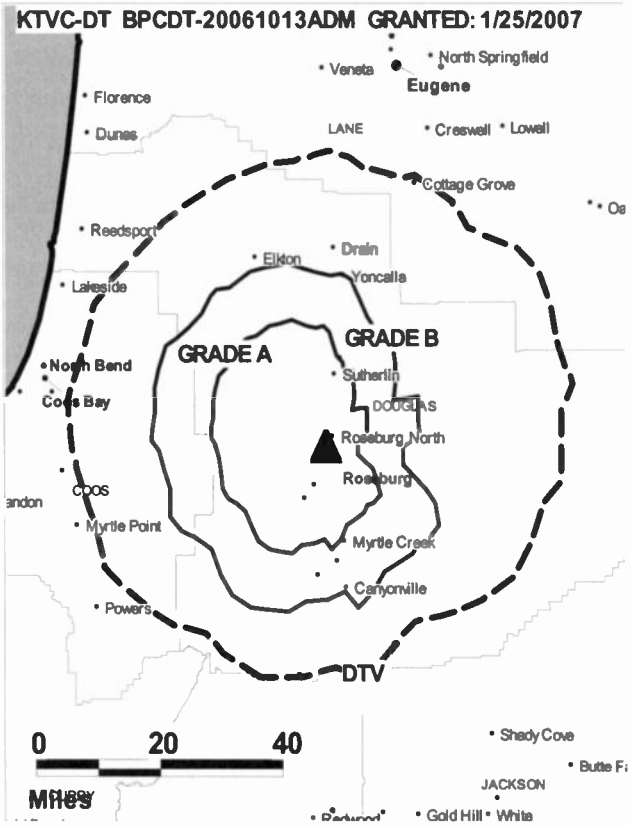

© 2008 Warren Communications News

Nielsen Data: Not available.

KPXG

Ch. 22

Network Service: ION.

Licensee: Paxson Salem License Inc., 601 Clearwater Park Rd., West Palm Beach, FL 33401-6233.

Studio: 1501 S.W. Jefferson, Portland, OR 97201.

Mailing Address: 1501 S.W. Jefferson St., Portland, OR 97201.

Phone: 503-222-2221. **Fax:** 503-222-3732.

E-mail: leewarpack@ionmedia.tv

Web Site: http://www.ionline.tv

Technical Facilities: Channel No. 22 (518-524 MHz). Authorized power: 1700-kw max. & 759-kw horizontal visual, 170-kw aural. Antenna: 1100-ft above av. terrain, 949-ft. above ground, 2049-ft. above sea level.

Latitude	45°	00'	00"
Longitude	122°	41'	37"

Transmitter: 3.1 mi. SW of Scotts Mills, OR.

Note: Latitude and longitude coordinates shown are based on the North American Datum of 1927 (NAD 27) as currently required by the Mass Media Bureau of the FCC.

Satellite Earth Station: Transmitter RCA; M/A-Com, 5-meter Ku & C-band; Wegener, Drake receivers.

Ownership: ION Media Networks Inc. (Group Owner).

Began Operation: November 21, 1981. Transfer of control to Robert Finkelstein, et al., from Arnold Brustin & Christopher Desmond, et al., approved by FCC May 8, 1985. Sale to Home Shopping Network by Robert Finkelstein approved July 17, 1987. Sale to Blackstar LLC approved by FCC February 18, 1988. Sale to present owner by Blackstar LLC approved by FCC May 14, 1998. Sale to CIG Media LLC pends.

Represented (legal): Dow Lohnes PLLC.

Personnel:

Lee Warpack, General Manager.

Anna Sobil, General Sales Manager.

Kelly Schweiger, Local Sales Manager.

Tim Mance, Chief Engineer.

Linda Messana, Business Manager.

Mary Pierce, Traffic Manager.

Jackie Hensel, Community Relations Director.

City of License: Salem. **Station DMA:** Portland, OR. **Rank:** 23.

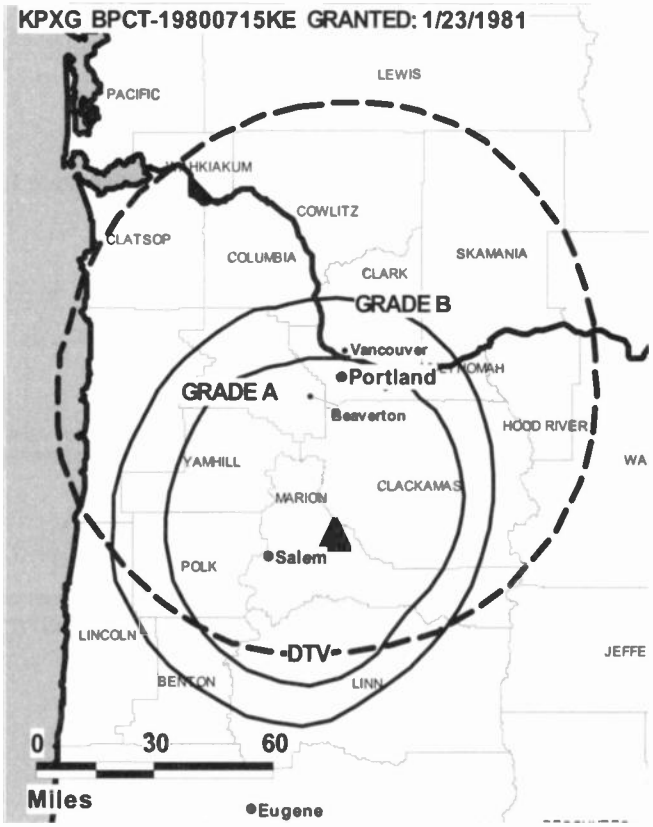

© 2008 Warren Communications News

Circulation © 2007 Nielsen. Coverage based on Nielsen study.

GrandTotal	Cable TV Households	Non-cable TV Households	Total TV Households
Estimated Station Totals *	403,510	224,520	628,030
Average Weekly Circulation (2007)	34,525	13,729	48,254
Average Daily Circulation (2007)			13,437

Station DMA Total	Cable TV Households	Non-cable TV Households	Total TV Households
Estimated Station Totals *	383,620	224,520	608,140
Average Weekly Circulation (2007)	33,531	13,729	47,260
Average Daily Circulation (2007)			13,318

Other DMA Total	Cable TV Households	Non-cable TV Households	Total TV Households
Estimated Station Totals *	19,890	0	19,890
Average Weekly Circulation (2007)	994	0	994
Average Daily Circulation (2007)			119

*Estimated station totals are sums of the Nielsen TV and Cable TV household estimates for each county in which the station registers viewing of more than 5% as per the Nielsen Survey Methods.

KPXG-DT
Ch. 4

Network Service: ION.

Licensee: Paxson Salem License Inc., 601 Clearwater Park Rd., West Palm Beach, FL 33401-6233.

Studio: 1501 S.W. Jefferson St., Portland, OR 97201.

Mailing Address: 1501 S.W. Jefferson St., Portland, OR 97201.

Phone: 503-222-2221. **Fax:** 503-222-3732.

E-mail: leewarpack@ionmedia.tv

Web Site: http://www.ionline.tv

Technical Facilities: Channel No. 4 (66-72 MHz). Authorized power: 16-kw visual, aural. Antenna: 1608-ft above av. terrain, 778-ft. above ground, 1901-ft. above sea level.

Latitude	45°	31'	21"
Longitude	122°	44'	45"

Note: Latitude and longitude coordinates shown are based on the North American Datum of 1927 (NAD 27) as currently required by the Mass Media Bureau of the FCC.

Ownership: ION Media Networks Inc. (Group Owner).

Began Operation: October 27, 2004.

Represented (legal): Dow Lohnes PLLC.

Personnel:

Lee Warpack, General Manager.

Ann Sobil, General Sales Manager.

Kelly Schweiger, Local Sales Manager.

Tim Mance, Chief Engineer.

Linda Messana, Business Manager.

Mary Pierce, Traffic Manager.

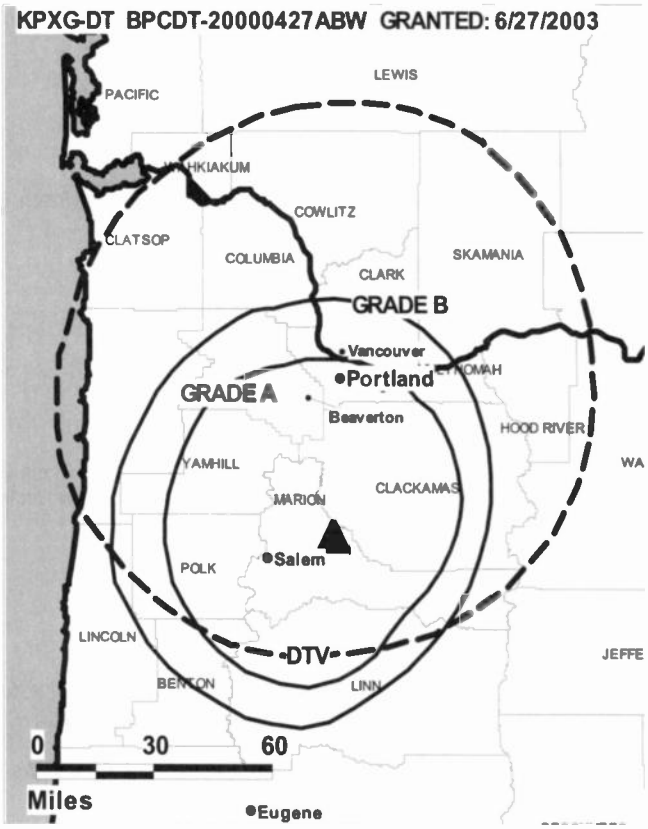

© 2008 Warren Communications News

Jackie Hensel, Community Relations Director.

City of License: Salem. **Station DMA:** Portland, OR. **Rank:** 23.

Nielsen Data: Not available.

KRCW-DT
(formerly KWBP-DT)
Ch. 33

Network Service: CW.

Licensee: Tribune Broadcast Holdings Inc., 10255 SW Arctic Dr, Beaverton, OR 97005.

Studio: 10255 S.W. Arctic Dr., Beaverton, OR 97005.

Mailing Address: 10255 S.W. Arctic Dr., Beaverton, OR 97005.

Phone: 503-644-3232. **Fax:** 503-626-3576.

E-mail: questions@wb32tv.com

Web Site: http://portlandscw.trb.com

Technical Facilities: Channel No. 33 (584-590 MHz). Authorized power: 750-kw max. visual, aural. Antenna: 1716-ft above av. terrain, 951-ft. above ground, 2011-ft. above sea level.

Latitude	45°	30'	58"
Longitude	122°	43'	59"

Transmitter: Tualatin Mountains, Multnomah County.

Note: Latitude and longitude coordinates shown are based on the North American Datum of 1927 (NAD 27) as currently required by the Mass Media Bureau of the FCC.

Ownership: Tribune Broadcasting Co. (Group Owner).

Began Operation: August 30, 2003. Standard Definition.

Represented (legal): Sidley Austin LLP.

Represented (engineering): Cohen Dippell & Everist PC.

Personnel:

John Manzi, Vice President & General Manager.

Steve Martino, Program Coordinator.

Casey Waage, Local Sales Manager.

Pat Shearer, Chief Engineer.

KRCW-DT BPCDT-19981007KE GRANTED: 8/29/2002

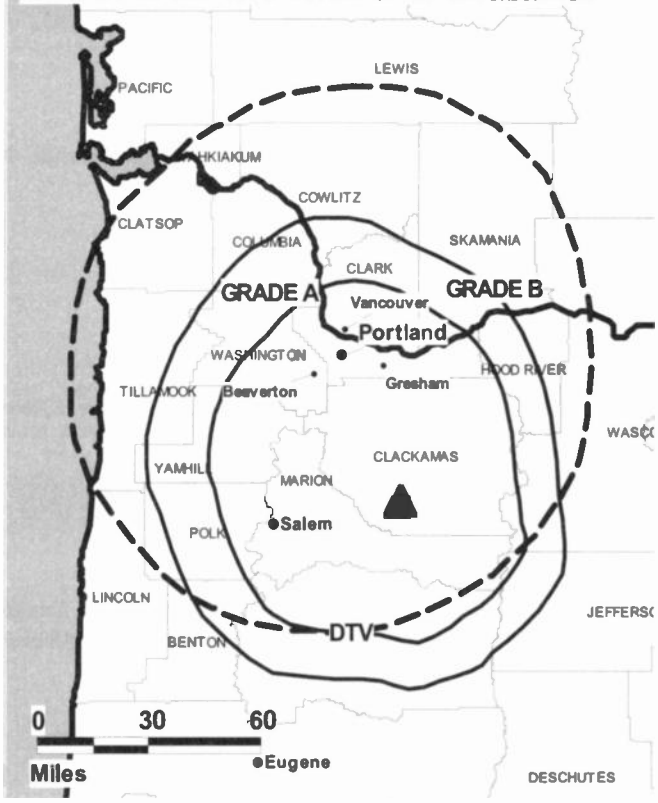

© 2008 Warren Communications News

Sharon Silverman, Controller.

John Clarke, Local Marketing Manager.

City of License: Salem. **Station DMA:** Portland, OR. **Rank:** 23.

Nielsen Data: Not available.

KRCW-TV
Ch. 32

Network Service: CW.

Licensee: Tribune Broadcast Holdings Inc., 10255 SW Arctic Dr, Beaverton, OR 97005.

Studio: 10255 S.W. Arctic Dr., Beaverton, OR 97005.

Mailing Address: 10255 S.W. Arctic Dr., Beaverton, OR 97005.

Phone: 503-644-3232. **Fax:** 503-626-3576.

E-mail: questions@portlandswb.com

Web Site: http://portlandscw.trb.com

Technical Facilities: Channel No. 32 (578-584 MHz). Authorized power: 5000-kw max. & 5000-kw horizontal visual, 500-kw aural. Antenna: 1781-ft above av. terrain, 220-ft. above ground, 4626-ft. above sea level.

Latitude	45°	00'	35"
Longitude	122°	20'	17"

Transmitter: 14.5-mi. SE of Molalla at High Camp Lookout.

Note: Latitude and longitude coordinates shown are based on the North American Datum of 1927 (NAD 27) as currently required by the Mass Media Bureau of the FCC.

Multichannel TV Sound: Stereo only.

Satellite Earth Stations: Transmitter Comark; DH Satellite, 4-meter; Eagle, 4.5-meter; Scientific-Atlanta, Drake receivers.

Ownership: Tribune Broadcasting Co. (Group Owner).

Began Operation: May 8, 1989. Sale to Glen Chambers, et al., by Willamette Valley Broadcasting approved by FCC July 17, 1991. Station left air in 1992. Resumed operation September 13, 1994. Sale to Victor Ives, et al., approved by FCC September 16, 1994. Transfer of control from Victor Ives, et al. to Peregrine Communications Ltd. approved by FCC September 28, 1995. Sale to ACME Communications Inc. by Peregrine Communications Ltd. approved by FCC May 15, 1997. ACME Communications Inc. went public September 30, 1999. Sale to present owner by ACME Communications Inc. approved by FCC March 14, 2003 (Television Digest, Vol. 43:1).

Represented (legal): Sidley Austin LLP.

Represented (engineering): Cohen Dippell & Everist PC.

Personnel:

John Manzi, Vice President & General Manager.

Steve Martino, Program Coordinator.

Casey Waage, Local Sales Manager.

Pat Shearer, Chief Engineer.

Sharon Silverman, Controller.

John Clarke, Local Marketing Manager.

City of License: Salem. **Station DMA:** Portland, OR. **Rank:** 23.

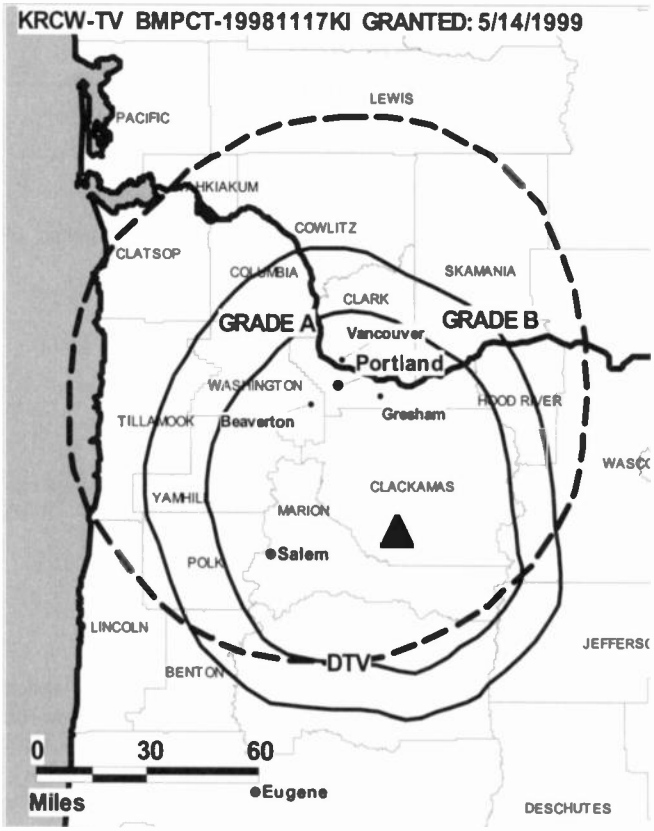

© 2008 Warren Communications News

Circulation © 2007 Nielsen. Coverage based on Nielsen study.

GrandTotal	Cable TV Households	Non-cable TV Households	Total TV Households
Estimated Station Totals *	574,740	517,860	1,092,600
Average Weekly Circulation (2007)	161,530	132,909	294,439
Average Daily Circulation (2007)			89,479

Station DMA Total	Cable TV Households	Non-cable TV Households	Total TV Households
Estimated Station Totals *	571,030	505,760	1,076,790
Average Weekly Circulation (2007)	160,128	131,930	292,058
Average Daily Circulation (2007)			89,291

Other DMA Total	Cable TV Households	Non-cable TV Households	Total TV Households
Estimated Station Totals *	3,710	12,100	15,810
Average Weekly Circulation (2007)	1,402	979	2,381
Average Daily Circulation (2007)			188

*Estimated station totals are sums of the Nielsen TV and Cable TV household estimates for each county in which the station registers viewing of more than 5% as per the Nielsen Survey Methods.

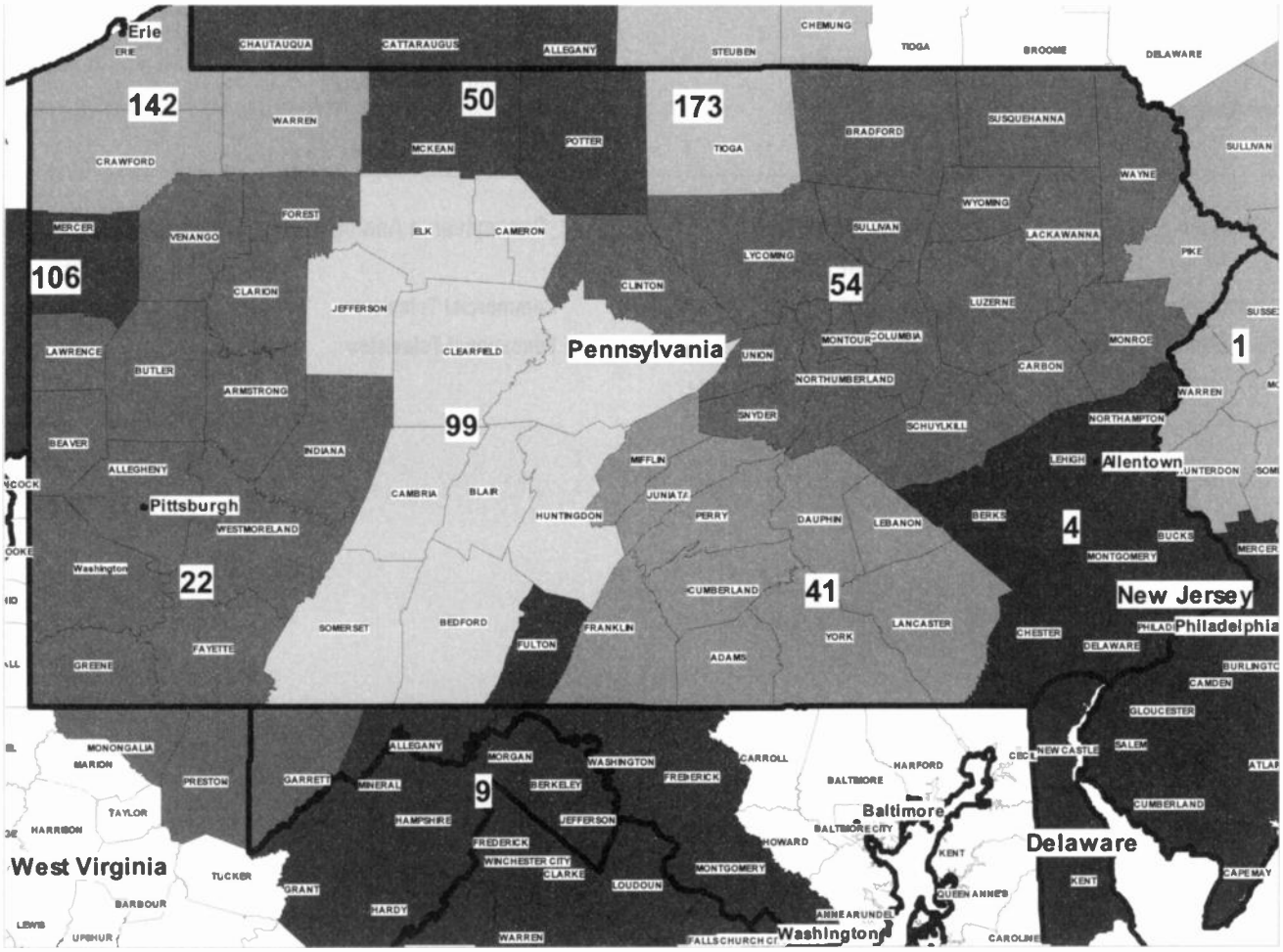

© 2008 Warren Communications News

MARKET	NIELSEN DMA TV HOUSEHOLDS	RANK	MARKET AREA COMMERCIAL STATIONS
New York, NY	7,391,940	1	WABC-DT (45); WABC-TV (7); WCBS-DT (56); WCBS-TV (2); WFTY-DT (23); WFTY-TV (67); WFUT-DT (53); WFUT-TV (68); WLNY-DT (57); WMBC-DT (18); WMBC-TV (63); WNBC (4); WNBC-DT (28); WNJU (47); WNJU-DT (36); WNYW (5); WNYW-DT (44); WPIX (11); WPIX-DT (33); WPXN-DT (30); WPXN-TV (31); WRNN-DT (48); WSAH (43); WSAH-DT (42); WTBY-DT (27); WTBY-TV (54); WWOR-DT (38); WWOR-TV (9); WXTV (41); WXTV-DT (40)
Philadelphia, PA	2,939,950	4	KYW-DT (26); KYW-TV (3); WBPH-DT (9); WBPH-TV (60); WCAU (10); WCAU-DT (67); WFMZ-DT (46); WFMZ-TV (69); WGTW-DT (27); WGTW-TV (48); WMCN-DT (44); WMGM-DT (36); WMGM-TV (40); WPHL-DT (54); WPHL-TV (17); WPPX (61); WPPX-DT (31); WPSG (57); WPSG-DT (32); WPVI-DT (64); WPVI-TV (6); WTVE (51); WTVE-DT (25); WTXF-DT (42); WTXF-TV (29); WUVP-DT (66); WUVP-TV (65); WWSI (62); WWSI-DT (49)
Washington, DC (Hagerstown, MD)	2,308,290	9	WDCA (20); WDCA-DT (35); WDCW (50); WDCW-DT (51); WFDC-DT (15); WFDC-TV (14); WHAG-DT (55); WHAG-TV (25); WJAL (68); WJAL-DT (16); WJLA-DT (39); WJLA-TV (7); WPXW (66); WPXW-DT (43); WRC-DT (48); WRC-TV (4); WTTG (5); WTTG-DT (36); WUSA (9); WUSA-DT (34); WWPX (60); WWPX-DT (12)
Pittsburgh, PA	1,158,210	22	KDKA-DT (25); KDKA-TV (2); WPCB-DT (50); WPCB-TV (40); WPCW (19); WPGH-DT (43); WPGH-TV (53); WPMY (22); WPMY-DT (42); WPXI (11); WPXI-DT (48); WQEX (16); WQEX-DT (26); WTAE-DT (51); WTAE-TV (4)
Harrisburg-Lancaster-Lebanon-York, PA	723,620	41	WGAL (8); WGAL-DT (58); WGCB-DT (30); WGCB-TV (49); WHP-DT (4); WHP-TV (21); WHTM-DT (10); WHTM-TV (27); WLYH-DT (23); WLYH-TV (15); WPMT (43); WPMT-DT (47)
Buffalo, NY	636,700	50	WGRZ-DT (33); WGRZ-TV (2); WIVB-DT (39); WIVB-TV (4); WKBW-DT (38); WKBW-TV (7); WNGS (67); WNLO (23); WNLO-DT (32); WNYB (26); WNYB-DT (27); WNYO-DT (34); WNYO-TV (49); WPXJ-TV (51); WSYR-DT (17); WUTV (29); WUTV-DT (14)
Wilkes Barre-Scranton, PA	592,310	54	WBRE-DT (11); WBRE-TV (28); WNEP-DT (49); WNEP-TV (16); WOLF-DT (45); WOLF-TV (56); WQMY (53); WQPX (64); WQPX-DT (32); WSWB (38); WSWB-DT (31); WYOU (22); WYOU-DT (13)
Johnstown-Altoona-State College, PA	295,180	99	WATM-DT (24); WATM-TV (23); WJAC-DT (34); WJAC-TV (6); WKBS-DT (46); WKBS-TV (47); WTAJ-DT (32); WTAJ-TV (10); WWCP-DT (29); WWCP-TV (8)
Youngstown, OH	273,480	106	WFMJ-DT (20); WFMJ-TV (21); WKBN-DT (41); WKBN-TV (27); WYTV (33); WYTV-DT (36)

(Continued on next page)

Erie, PA	157,830	142	WFXP (66); WFXP-DT (22); WICU-DT (52); WICU-TV (12); WJET-DT (58); WJET-TV (24); WSEE-DT (16); WSEE-TV (35)
Elmira (Corning), NY	96,380	173	WENY-TV (36); WETM-DT (2); WETM-TV (18); WYDC (48); WYDC-DT (50)

Pennsylvania *Digital* Station Totals as of October 1, 2007

	VHF	UHF	TOTAL
Commercial Television	5	32	37
Educational Television	0	7	7
	5	39	44

Pennsylvania Analog Station Totals as of October 1, 2007

	VHF	UHF	TOTAL
Commercial Television	11	28	39
Educational Television	2	5	7
	13	33	46

WFMZ-DT
Ch. 46

Network Service: IND.

Licensee: Maranatha Broadcasting Co. Inc., 300 E. Rock Rd., Allentown, PA 18103.

Studios: 325 Penn St., Reading, PA 19601; 300 E. Rock Rd., Allentown, PA 18103-7599.

Mailing Address: 300 E. Rock Rd., Allentown, PA 18103-7599.

Phone: 610-797-4530. **Fax:** 610-791-2288.

E-mail: barryf@wfmz.com

Web Site: http://www.wfmz.com

Technical Facilities: Channel No. 46 (662-668 MHz). Authorized power: 400-kw max. visual, aural. Antenna: 1086-ft above av. terrain, 653-ft. above ground, 1581-ft. above sea level.

Latitude	40°	33'	52"
Longitude	75°	26'	24"

Transmitter: E. Rock Rd.

Note: Latitude and longitude coordinates shown are based on the North American Datum of 1927 (NAD 27) as currently required by the Mass Media Bureau of the FCC.

Multichannel TV Sound: Stereo and separate audio program.

AM Affiliate: WEST-AM.

News Service: AP.

Ownership: Maranatha Broadcasting Co. (Group Owner).

Began Operation: June 1, 1999. Standard Definition.

Personnel:

Richard C. Dean, Chief Executive Officer.

Barry N. Fisher, President & General Manager.

Mike Kulp, Chief Financial Officer.

Ken Arndt, Sales Manager.

Brad Rinehart, Assistant General Manager & News Director.

WFMZ-DT BMPCDT-20041029AHC GRANTED: 12/6/2004

© 2008 Warren Communications News

Brian Dewalt, Chief Engineer.

Dave Tavernier, Promotions Director.

Charles Gale, Traffic Manager.

City of License: Allentown. **Station DMA:** Philadelphia, PA. **Rank:** 4.

Nielsen Data: Not available.

WFMZ-TV

Ch. 69

Network Service: IND.

Licensee: Maranatha Broadcasting Co. Inc., 300 E. Rock Rd., Allentown, PA 18103.

Studios: 325 Penn St., Reading, PA 19601; 300 E. Rock Rd., Allentown, PA 18103-7599.

Mailing Address: 300 E. Rock Rd., Allentown, PA 18103-7599.

Phone: 610-797-4530. **Fax:** 610-791-2288.

E-mail: barryf@wfmz.com

Web Site: http://www.wfmz.com

Technical Facilities: Channel No. 69 (800-806 MHz). Authorized power: 5000-kw visual, aural. Antenna: 1027-ft above av. terrain, 591-ft. above ground, 1522-ft. above sea level.

Latitude	40°	33'	52.54"
Longitude	75°	26'	24.88"

Note: Latitude and longitude coordinates shown are based on the North American Datum of 1927 (NAD 27) as currently required by the Mass Media Bureau of the FCC.

Multichannel TV Sound: Stereo and separate audio program.

AM Affiliate: WEST-AM.

News Service: AP.

Ownership: Maranatha Broadcasting Co. (Group Owner).

Began Operation: November 25, 1976.

Personnel:

Richard C. Dean, Chief Executive Officer.

Barry N. Fisher, President & General Manager.

Mike Kulp, Chief Financial Officer.

Kevin Arndt, Sales Manager.

Brad Rinehart, Assistant General Manager & News Director.

Brian Dewalt, Chief Engineer.

Dave Tavernier, Promotions Director.

Charles Gale, Traffic Manager.

City of License: Allentown. **Station DMA:** Philadelphia, PA. **Rank:** 4.

WFMZ-TV BMPCT-20021031AAN GRANTED: 11/6/2002

© 2008 Warren Communications News

Circulation © 2007 Nielsen. Coverage based on Nielsen study.

GrandTotal	Cable TV Households	Non-cable TV Households	Total TV Households
Estimated Station Totals *	1,848,360	388,750	2,237,110
Average Weekly Circulation (2007)	365,446	58,073	423,519
Average Daily Circulation (2007)			130,578

Station DMA Total	Cable TV Households	Non-cable TV Households	Total TV Households
Estimated Station Totals *	1,773,400	380,850	2,154,250
Average Weekly Circulation (2007)	353,165	57,536	410,701
Average Daily Circulation (2007)			126,107

Other DMA Total	Cable TV Households	Non-cable TV Households	Total TV Households
Estimated Station Totals *	74,960	7,900	82,860
Average Weekly Circulation (2007)	12,281	537	12,818
Average Daily Circulation (2007)			4,471

*Estimated station totals are sums of the Nielsen TV and Cable TV household estimates for each county in which the station registers viewing of more than 5% as per the Nielsen Survey Methods.

WATM-DT
Ch. 24

Network Service: ABC.

Licensee: Palm Television LP, One Cityplace Dr, Ste 570, c/o CBIZ Business Solutions of St. Louis, St. Louis, MO 63141.

Studios: 1450 Scalp Ave, Johnstown, PA 15904; 1107 E Walton Ave, Altoona, PA 16602.

Mailing Address: 1450 Scalp Ave, Johnstown, PA 15904.

Phone: 814-266-8088; 814-949-8823. **Fax:** 814-269-9259.

E-mail: fquitoni@fox8tv.com

Web Site: http://www.abc23.com

Technical Facilities: Channel No. 24 (530-536 MHz). Authorized power: 1000-kw max. visual, aural. Antenna: 1020-ft above av. terrain, 212-ft. above ground, 2742-ft. above sea level.

Latitude	40°	34'	06"
Longitude	78°	26'	38"

Note: Latitude and longitude coordinates shown are based on the North American Datum of 1927 (NAD 27) as currently required by the Mass Media Bureau of the FCC.

Ownership: Gregory P. Filandrinos (Group Owner).

Began Operation: January 1, 2002.

Personnel:

Frank Quitoni, President & General Manager.

Bill Creager, Local Sales Manager.

Betsy Rohrbaugh, Local Sales Manager.

Jim Pastore, National & Regional Sales Manager.

Jim Penna, News Director.

Dan Owens, Chief Engineer.

Brian Durham, Business Manager.

Ed Cunard, Program Coordinator.

Jill Brazill, Promotion Manager.

WATM-DT BPCDT-19991101AGQ GRANTED: 10/18/2001

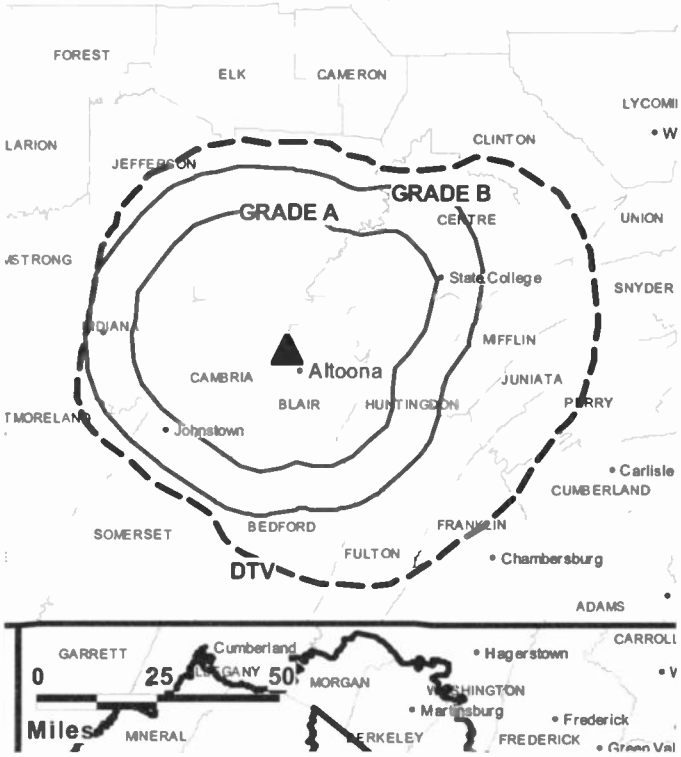

© 2008 Warren Communications News

Jill Ream, Production Manager.

Brenda Pentz, Traffic Manager.

City of License: Altoona. **Station DMA:** Johnstown-Altoona-State College, PA.

Rank: 99.

Nielsen Data: Not available.

WATM-TV
Ch. 23

Network Service: ABC.

Licensee: Palm Television LP, One Cityplace Dr, Ste 570, c/o CBIZ Business Solutions of St. Louis, St. Louis, MO 63141.

Studios: 1107 E Walton Ave, Altoona, PA 16602; 1450 Scalp Ave, Johnstown, PA 15904.

Mailing Address: 1450 Scalp Ave, Johnstown, PA 15904.

Phone: 814-266-8088; 814-949-8823. **Fax:** 814-269-9259.

E-mail: fquitoni@fox8tv.com

Web Site: http://www.abc23.com

Technical Facilities: Channel No. 23 (524-530 MHz). Authorized power: 700-kw max. visual, aural. Antenna: 1063-ft above av. terrain, 259-ft. above ground, 2789-ft. above sea level.

Latitude	40°	34'	06"
Longitude	78°	26'	38"

Transmitter: Wopsy Lookout, Wopsononock Mountain, Dysart.

Note: Latitude and longitude coordinates shown are based on the North American Datum of 1927 (NAD 27) as currently required by the Mass Media Bureau of the FCC.

Satellite Earth Stations: Transmitter TTC; ChannelMaster, 3.2-meter C-band; Prodelin, 3.6-meter C-band; Andrew, 4.5-meter C-band; M/A-Com, KLM, Drake receivers.

News Services: UPI, CNN Newsource, AP, ABC NewsOne.

LMA: Local marketing agreement with WWCP-TV (F), Johnstown, PA.

Ownership: Gregory P. Filandrinos (Group Owner).

Began Operation: November 28, 1974. Sale to Smith Broadcasting Group Inc. by John R. Powley approved by FCC October 25, 1985. Sale to Auburn Television Group Inc. approved by FCC December 19, 1989 but not consummated. Sale to present owner by Smith Broacasting Group Inc. approved by FCC August 17, 1999.

Represented (sales): Harrington Righter & Parsons Inc. (HRP).

Represented (legal): Irwin, Campbell & Tannenwald PC.

Represented (engineering): Denny & Associates PC.

Personnel:

Frank Quitoni, President & General Manager.

Bill Creager, Local Sales Manager.

Betsy Rohrbaugh, Local Sales Manager.

Jim Pastore, National & Regional Sales Manager.

Jim Penna, News Director.

Dan Owens, Chief Engineer.

Brian Durham, Business Manager.

Ed Cunard, Program Coordinator.

WATM-TV BPCT-19980929KI GRANTED: 12/5/1998

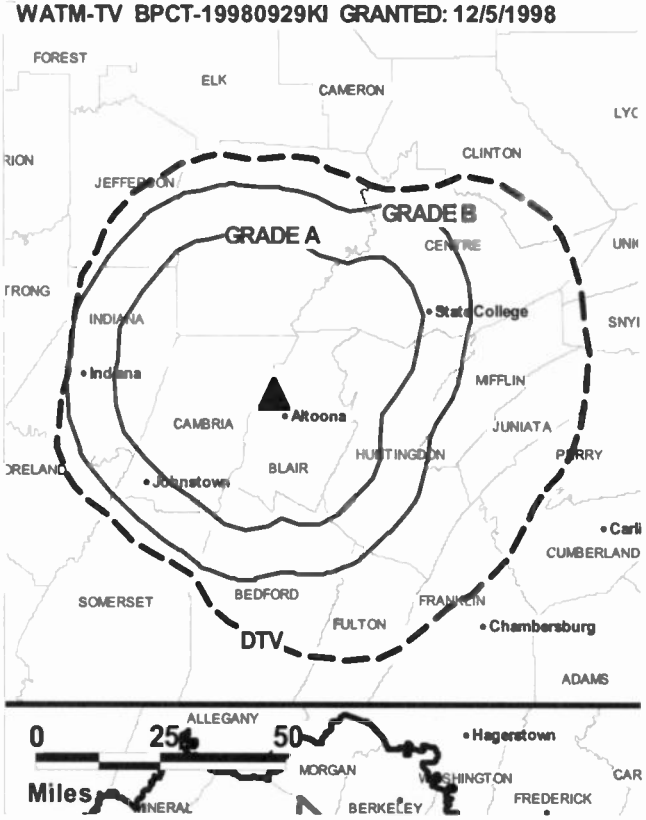

© 2008 Warren Communications News

Jill Brazill, Promotion Director.

Jill Ream, Production Manager.

Brenda Pentz, Traffic Manager.

City of License: Altoona. **Station DMA:** Johnstown-Altoona-State College, PA.

Rank: 99.

Circulation © 2007 Nielsen. Coverage based on Nielsen study.

GrandTotal	Cable TV Households	Non-cable TV Households	Total TV Households
Estimated Station Totals *	197,910	94,340	292,250
Average Weekly Circulation (2007)	91,838	35,141	126,979
Average Daily Circulation (2007)			47,796

Station DMA Total	Cable TV Households	Non-cable TV Households	Total TV Households
Estimated Station Totals *	197,910	94,340	292,250
Average Weekly Circulation (2007)	91,838	35,141	126,979
Average Daily Circulation (2007)			47,796

*Estimated station totals are sums of the Nielsen TV and Cable TV household estimates for each county in which the station registers viewing of more than 5% as per the Nielsen Survey Methods.

WKBS-DT

Ch. 46

Network Service: IND.

Licensee: Cornerstone Television Inc., One Signal Hill Dr., Wall, PA 15148-1499.

Studio: 1813 Valley View Blvd., Altoona, PA 16602.

Mailing Address: One Signal Hill Dr., Wall, PA 15148-1499.

Phone: 412-824-3930. **Fax:** 814-942-3440.

E-mail: brichert@ctvn.org

Web Site: http://www.ctvn.org

Technical Facilities: Channel No. 46 (662-668 MHz). Authorized power: 50-kw max. visual, aural. Antenna: 1014-ft above av. terrain, 175-ft. above ground, 2892-ft. above sea level.

Latitude	40°	34'	12"
Longitude	78°	26'	26"

Note: Latitude and longitude coordinates shown are based on the North American Datum of 1927 (NAD 27) as currently required by the Mass Media Bureau of the FCC.

Ownership: Cornerstone Television Inc. (Group Owner).

Began Operation: Station operating; no on-air date

Personnel:

Ron Henbree, President & Chief Executive Officer.

Connie Lasher, General Manager.

Blake Richert, Chief Engineer.

De De Hayes, Vice President, Programming.

Allyson Hayes, Promotion Director.

Theresa Hurt, Production Director.

WKBS-DT BPCDT-19991026ACS GRANTED: 3/1/2001

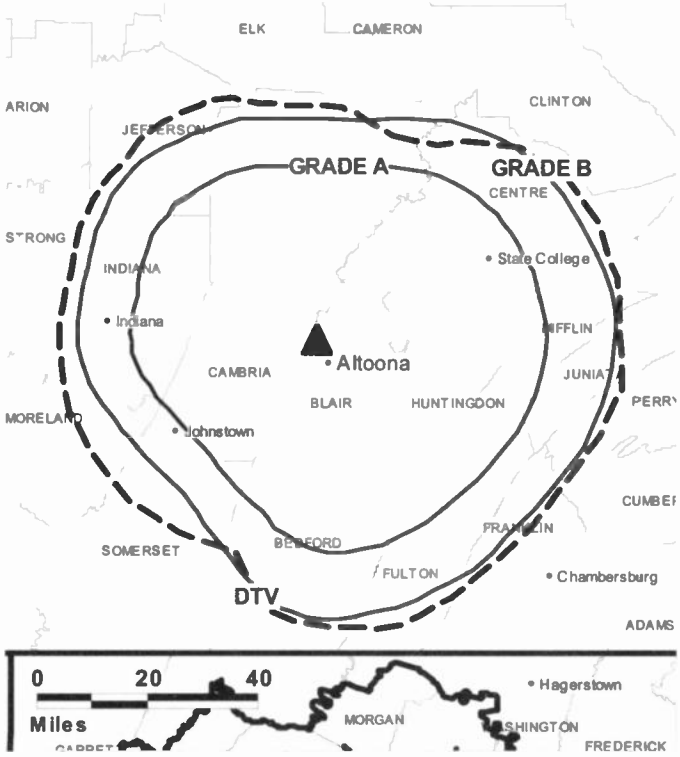

© 2008 Warren Communications News

City of License: Altoona. **Station DMA:** Johnstown-Altoona-State College, PA.

Rank: 99.

Nielsen Data: Not available.

WKBS-TV

Ch. 47

(Satellite of WPCB-TV, Greensburg)

Network Service: IND.

Licensee: Cornerstone Television Inc., One Signal Hill Dr., Wall, PA 15148-1499.

Studio: 1813 Valley View Blvd., Altoona, PA 16602.

Mailing Address: One Signal Hill Dr., Wall, PA 15148-1499.

Phone: 412-824-3930. **Fax:** 814-942-3400.

E-mail: brichert@ctvn.org

Web Site: http://www.ctvn.org

Technical Facilities: Channel No. 47 (668-674 MHz). Authorized power: 1524.6-kw max. visual, 152.5-kw aural. Antenna: 1015-ft above av. terrain, 172-ft. above ground, 2717-ft. above sea level.

Latitude	40°	34'	12"
Longitude	78°	26'	26"

Transmitter: Lookout Rd., Logan Twp.

Note: Latitude and longitude coordinates shown are based on the North American Datum of 1927 (NAD 27) as currently required by the Mass Media Bureau of the FCC.

Satellite Earth Station: Transmitter RCA; DX Antenna, 3.2-meter C-band.

Ownership: Cornerstone Television Inc. (Group Owner).

Began Operation: October 1, 1985.

Represented (legal): Pillsbury Winthrop Shaw Pittman LLP.

Personnel:

Ron Hembree, President & Chief Executive Officer.

Connie Lasher, General Manager.

Blake Richert, Chief Engineer.

De De Hayes, Vice President, Programming.

Allyson Hayes, Promotion Director.

Theresa Hurt, Production Director.

City of License: Altoona. **Station DMA:** Johnstown-Altoona-State College, PA.

Rank: 99.

WKBS-TV BMPCT-19841212KF GRANTED: 2/28/1985

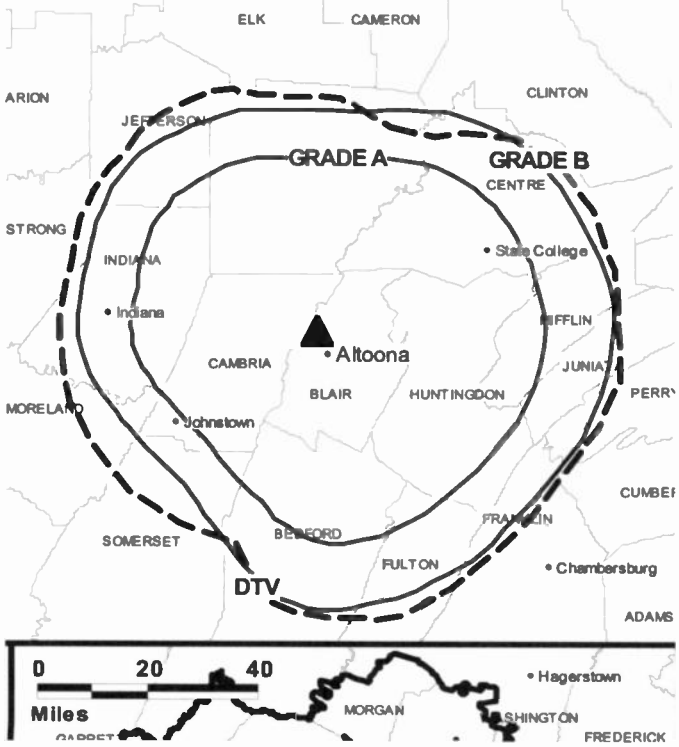

© 2008 Warren Communications News

Circulation © 2007 Nielsen. Coverage based on Nielsen study.

GrandTotal	Cable TV Households	Non-cable TV Households	Total TV Households
Estimated Station Totals *	111,850	370	112,220
Average Weekly Circulation (2007)	6,662	92	6,754
Average Daily Circulation (2007)			1,209

Station DMA Total	Cable TV Households	Non-cable TV Households	Total TV Households
Estimated Station Totals *	100,940	370	101,310
Average Weekly Circulation (2007)	5,484	92	5,576
Average Daily Circulation (2007)			1,078

Other DMA Total	Cable TV Households	Non-cable TV Households	Total TV Households
Estimated Station Totals *	10,910	0	10,910
Average Weekly Circulation (2007)	1,178	0	1,178
Average Daily Circulation (2007)			131

*Estimated station totals are sums of the Nielsen TV and Cable TV household estimates for each county in which the station registers viewing of more than 5% as per the Nielsen Survey Methods.

WTAJ-DT
Ch. 32

Network Service: CBS.

Licensee: Nexstar Broadcasting Inc., 909 Lake Carolyn Pkwy., Suite 1450, Irving, TX 75039.

Studio: 5000 6th Ave., Altoona, PA 16602.

Mailing Address: 5000 6th Ave., Altoona, PA 16602.

Phone: 814-942-1010. **Fax:** 814-946-8746.

E-mail: dubrow@wtajtv.com

Web Site: http://www.wtajtv.com

Technical Facilities: Channel No. 32 (578-584 MHz). Authorized power: 883-kw max. visual, aural. Antenna: 1001-ft above av. terrain, 170-ft. above ground, 2723-ft. above sea level.

Latitude	40°	34'	01"
Longitude	78°	26'	30"

Note: Latitude and longitude coordinates shown are based on the North American Datum of 1927 (NAD 27) as currently required by the Mass Media Bureau of the FCC.

Ownership: Nexstar Broadcasting Group Inc. (Group Owner).

Began Operation: October 23, 2002.

Represented (legal): Drinker Biddle & Reath LLP.

Represented (sales): Continental Television Sales.

Personnel:

Phil Dubrow, Station Manager & Director of Sales.

Susie Gutshall, Local Sales Manager.

Tony Degol, News Director.

Randy Chamberlin, Chief Engineer.

Mike Waka, Business Manager.

Dave Beeney, Production & Marketing Manager.

WTAJ-DT BMPCDT-20050707AAJ GRANTED: 8/16/2005

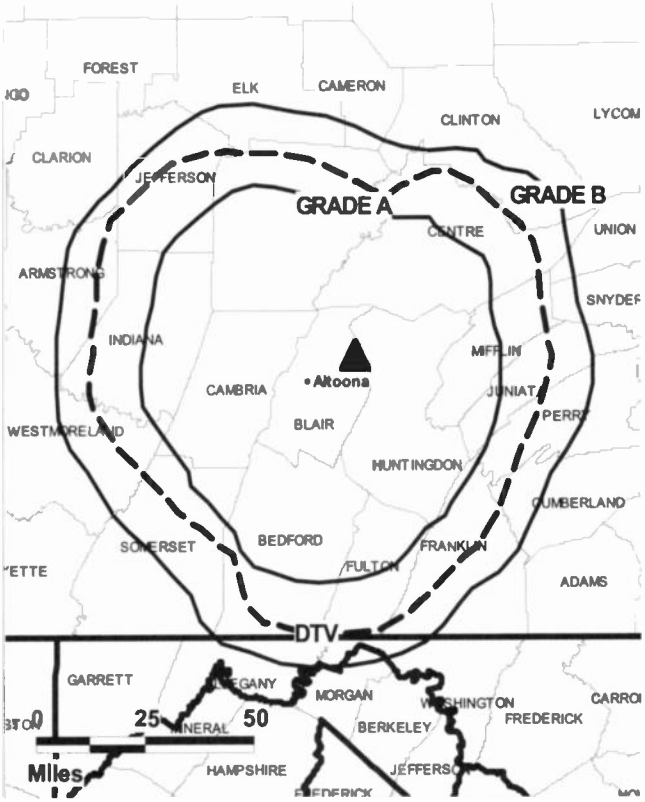

© 2008 Warren Communications News

Jolane Whiteford, Traffic Manager.

City of License: Altoona. **Station DMA:** Johnstown-Altoona-State College, PA.

Rank: 99.

Nielsen Data: Not available.

WTAJ-TV
Ch. 10

Network Service: CBS.

Licensee: Nexstar Broadcasting Inc., 909 Lake Carolyn Pkwy., Suite 1450, Irving, TX 75039.

Studio: 5000 6th Ave., Altoona, PA 16602.

Mailing Address: 5000 6th Ave., Altoona, PA 16602.

Phone: 814-942-1010. **Fax:** 814-946-8746.

E-mail: dubrow@wtajtv.com

Web Site: http://www.wtajtv.com

Technical Facilities: Channel No. 10 (192-198 MHz). Authorized power: 231-kw visual, aural. Antenna: 1099-ft above av. terrain, 236-ft. above ground, 2789-ft. above sea level.

Latitude	40°	34'	04"
Longitude	78°	26'	30"

Transmitter: 5-mi. NW of Altoona.

Note: Latitude and longitude coordinates shown are based on the North American Datum of 1927 (NAD 27) as currently required by the Mass Media Bureau of the FCC.

News Services: CNN Newsource, CBS Newspath, AP.

Ownership: Nexstar Broadcasting Group Inc. (Group Owner).

Began Operation: March 1, 1953. Sale to present owner by Television Station Group Holdings LLC approved by FCC November 15, 2006. Sale to Television Station Group Holdings LLC by Gateway Communications approved by FCC October 27, 2000. Sale to Gateway Communications by Triangle Publications approved by FCC September 20, 1972. Previous sale by William F Gable Co. dept. store approved by FCC January 11, 1956.

Represented (legal): Drinker Biddle & Reath LLP.

Represented (sales): Continental Television Sales.

Personnel:

Phil Dubrow, Station Manager & Director of Sales.

Susie Gutshall, Local Sales Manager.

Tony Degol, News Director.

Randy Chamberlin, Chief Engineer.

Mike Waka, Business Manager.

Dave Beeney, Production & Marketing Manager.

Jolane Whiteford, Traffic Manager.

City of License: Altoona. **Station DMA:** Johnstown-Altoona-State College, PA.

Rank: 99.

WTAJ-TV BMLCT-20041201AWB GRANTED: 1/20/2006

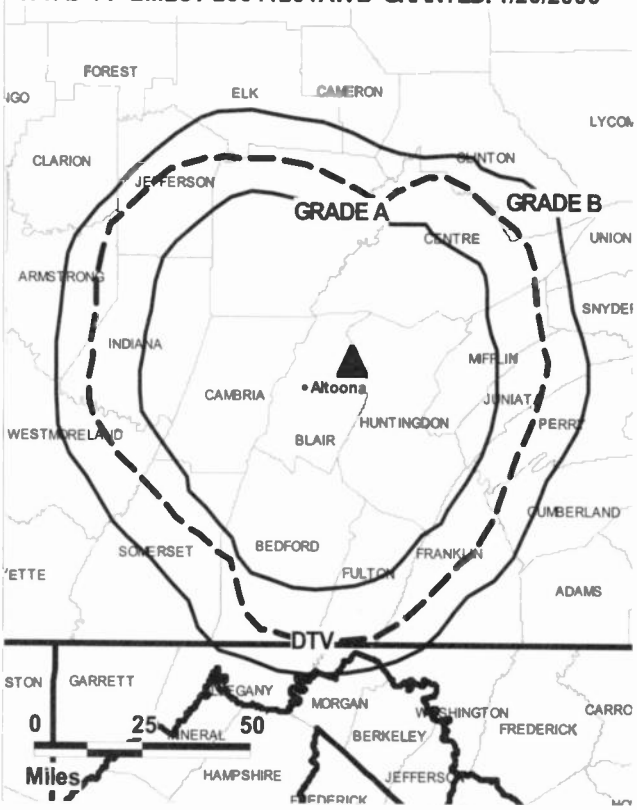

© 2008 Warren Communications News

Circulation © 2007 Nielsen. Coverage based on Nielsen study.

GrandTotal	Cable TV Households	Non-cable TV Households	Total TV Households
Estimated Station Totals *	282,750	121,270	404,020
Average Weekly Circulation (2007)	176,509	63,712	240,221
Average Daily Circulation (2007)			134,397

Station DMA Total	Cable TV Households	Non-cable TV Households	Total TV Households
Estimated Station Totals *	199,820	94,340	294,160
Average Weekly Circulation (2007)	145,895	60,330	206,225
Average Daily Circulation (2007)			120,670

Other DMA Total	Cable TV Households	Non-cable TV Households	Total TV Households
Estimated Station Totals *	82,930	26,930	109,860
Average Weekly Circulation (2007)	30,614	3,382	33,996
Average Daily Circulation (2007)			13,727

*Estimated station totals are sums of the Nielsen TV and Cable TV household estimates for each county in which the station registers viewing of more than 5% as per the Nielsen Survey Methods.

WBPH-DT
Ch. 9

Network Service: IND.

Licensee: Sonshine Family TV Inc., 813 N. Fenwick St., Allentown, PA 18109.

Studio: 813 N. Fenwick St., Allentown, PA 18109.

Mailing Address: PO Box 4455, Bethlehem, PA 18018.

Phone: 610-433-4400. **Fax:** 610-433-8251.

E-mail: pathuber@wbph.org

Web Site: http://www.wbph.org

Technical Facilities: Channel No. 9 (186-192 MHz). Authorized power: 3.2-kw visual, aural. Antenna: 932-ft above av. terrain, 481-ft. above ground, 1411-ft. above sea level.

Latitude	40°	33'	52"
Longitude	75°	26'	24"

Note: Latitude and longitude coordinates shown are based on the North American Datum of 1927 (NAD 27) as currently required by the Mass Media Bureau of the FCC.

Ownership: Sonshine Family TV Inc. (Group Owner).

Began Operation: Station operating; no on-air date

Personnel:

Patricia F. Huber, General Manager.

Daniel Huber, Chief Engineer.

City of License: Bethlehem. **Station DMA:** Philadelphia, PA. **Rank:** 4.

Nielsen Data: Not available.

WBPH-DT BMPCDT-20030522ADF GRANTED: 2/26/2004

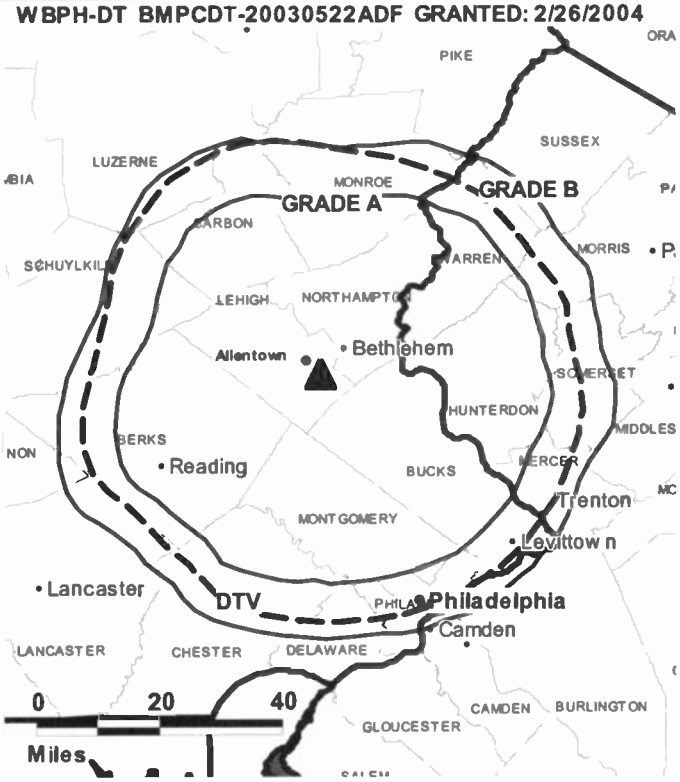

© 2008 Warren Communications News

WBPH-TV
Ch. 60

Network Service: IND.

Licensee: Sonshine Family TV Inc., 813 N. Fenwick St., Allentown, PA 18109.

Studio: 813 N. Fenwick St., Allentown, PA 18109.

Mailing Address: PO Box 4455, Bethlehem, PA 18018.

Phone: 610-433-4400. **Fax:** 610-433-8251.

E-mail: pathuber@wbph.org

Web Site: http://www.wbph.org

Technical Facilities: Channel No. 60 (746-752 MHz). Authorized power: 2950-kw max. visual, aural. Antenna: 937-ft above av. terrain, 482-ft. above ground, 1416-ft. above sea level.

Latitude	40°	33'	52"
Longitude	75°	26'	24"

Note: Latitude and longitude coordinates shown are based on the North American Datum of 1927 (NAD 27) as currently required by the Mass Media Bureau of the FCC.

Satellite Earth Stations: ChannelMaster, 3.2-meter C-band; Prodelin, 3.7-meter C-band; Drake receivers.

Ownership: Sonshine Family TV Inc. (Group Owner).

Began Operation: December 27, 1990.

Represented (legal): Jeff Bently.

Represented (engineering): Mullaney Engineering Inc.

Personnel:

Patricia F. Huber, General Manager.

Daniel Huber, Chief Engineer.

City of License: Bethlehem. **Station DMA:** Philadelphia, PA. **Rank:** 4.

Communications Daily
Warren Communications News
Get the industry standard FREE —
For a no-obligation trial call 800-771-9202 or visit www.warren-news.com

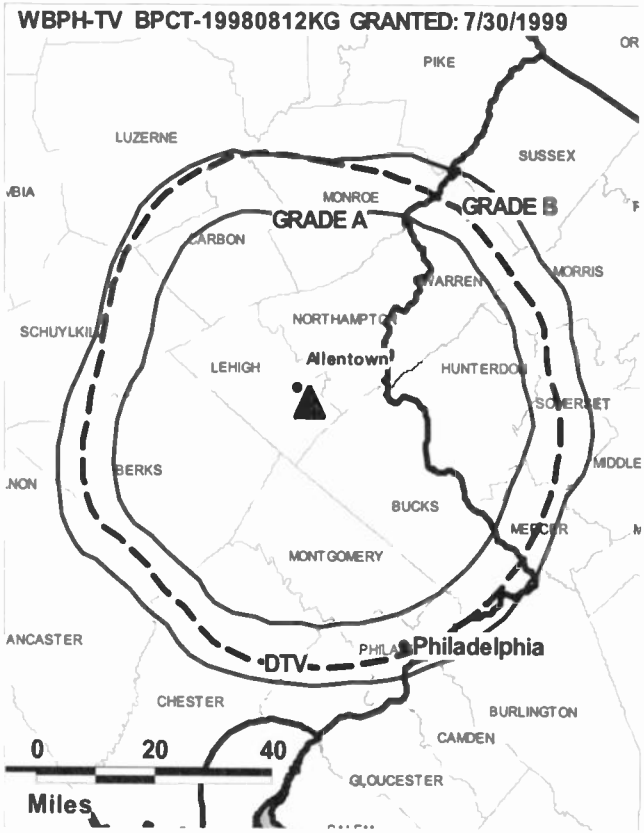

© 2008 Warren Communications News

Circulation © 2007 Nielsen. Coverage based on Nielsen study.

GrandTotal	Cable TV Households	Non-cable TV Households	Total TV Households
Estimated Station Totals *	0	51,630	51,630
Average Weekly Circulation (2007)	0	3,144	3,144
Average Daily Circulation (2007)			291

Station DMA Total	Cable TV Households	Non-cable TV Households	Total TV Households
Estimated Station Totals *	0	31,310	31,310
Average Weekly Circulation (2007)	0	1,722	1,722
Average Daily Circulation (2007)			250

Other DMA Total	Cable TV Households	Non-cable TV Households	Total TV Households
Estimated Station Totals *	0	20,320	20,320
Average Weekly Circulation (2007)	0	1,422	1,422
Average Daily Circulation (2007)			41

*Estimated station totals are sums of the Nielsen TV and Cable TV household estimates for each county in which the station registers viewing of more than 5% as per the Nielsen Survey Methods.

WFXP

Ch. 66

Network Service: FOX.

Licensee: Mission Broadcasting Inc., 544 Red Rock Dr., Wadsworth, OH 44281.

Studio: 8455 Peach St., Erie, PA 16509.

Mailing Address: 8425 Peach St., Erie, PA 16509.

Phone: 814-864-2400. **Fax:** 814-864-5393.

Web Site: http://www.fox66.tv

Technical Facilities: Channel No. 66 (782-788 MHz). Authorized power: 882-kw max. visual, aural. Antenna: 889-ft above av. terrain, 695-ft. above ground, 1994-ft. above sea level.

Latitude	42°	02'	31"
Longitude	80°	03'	57"

Transmitter: 2.25-mi. SE of Kearsarge, on U.S. Rte. 19.

Note: Latitude and longitude coordinates shown are based on the North American Datum of 1927 (NAD 27) as currently required by the Mass Media Bureau of the FCC.

Satellite Earth Stations: Transmitter Comark; Cyclesat, ; Comtech, 5-meter; Microdyne receivers.

Ownership: Mission Broadcasting Inc. (Group Owner).

Began Operation: September 2, 1986. Sale to present owner by Bastet Broadcasting Inc. approved by FCC September 17, 2002.

Represented (sales): Blair Television.

Represented (legal): Drinker Biddle & Reath LLP.

Personnel:

Scott Osborne, General Manager & General Sales Manager.

Beverly A. Joyce, Station Manager & Program Director.

Lou Baxter, News Director.

Lorne Earle, Chief Engineer.

Amy Kingen, Business Manager.

Craig Schortzer, Operations Manager & Creative Services Director.

Cheri Chase, Traffic Manager.

City of License: Erie. **Station DMA:** Erie, PA. **Rank:** 142.

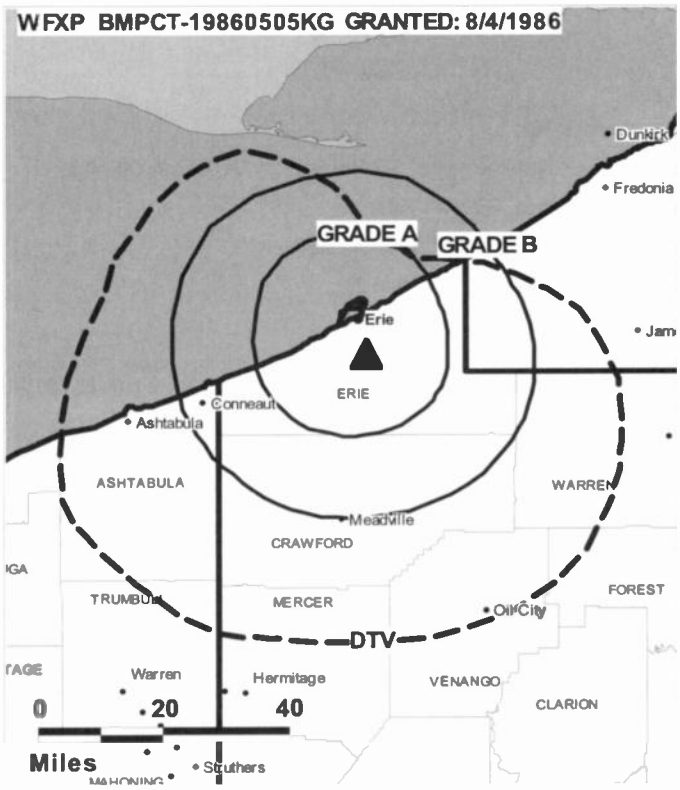

© 2008 Warren Communications News

Circulation © 2007 Nielsen. Coverage based on Nielsen study.

GrandTotal	Cable TV Households	Non-cable TV Households	Total TV Households
Estimated Station Totals *	133,810	78,840	212,650
Average Weekly Circulation (2007)	54,561	26,773	81,334
Average Daily Circulation (2007)			28,146

Station DMA Total	Cable TV Households	Non-cable TV Households	Total TV Households
Estimated Station Totals *	96,780	61,080	157,860
Average Weekly Circulation (2007)	50,220	25,885	76,105
Average Daily Circulation (2007)			27,121

Other DMA Total	Cable TV Households	Non-cable TV Households	Total TV Households
Estimated Station Totals *	37,030	17,760	54,790
Average Weekly Circulation (2007)	4,341	888	5,229
Average Daily Circulation (2007)			1,025

*Estimated station totals are sums of the Nielsen TV and Cable TV household estimates for each county in which the station registers viewing of more than 5% as per the Nielsen Survey Methods.

WFXP-DT
Ch. 22

Network Service: FOX.

Grantee: Mission Broadcasting Inc., 544 Red Rock Dr., Wadsworth, OH 44281.

Studio: 8455 Peach St., Erie, PA 16509.

Mailing Address: 8425 Peach St., Erie, PA 16509.

Phone: 814-864-2400. **Fax:** 814-864-5393.

Web Site: http://www.fox66.tv

Technical Facilities: Channel No. 22 (518-524 MHz). Authorized power: 850-kw max. visual, aural. Antenna: 906-ft above av. terrain, 696-ft. above ground, 2003-ft. above sea level.

Latitude	42°	02'	33"
Longitude	80°	03'	56"

Requests modification of CP for change to 938-ft above av. terrain, 717-ft. above ground, 2022-ft. above sea level; lat. 42° 02' 25", long. 80° 04' 09", BMPCDT-20070404ACJ.

Note: Latitude and longitude coordinates shown are based on the North American Datum of 1927 (NAD 27) as currently required by the Mass Media Bureau of the FCC.

Ownership: Mission Broadcasting Inc. (Group Owner).

Began Operation: May 1, 2003.

Represented (legal): Drinker Biddle & Reath LLP.

Represented (sales): Blair Television.

Personnel:

Scott Osborne, General Manager & General Sales Manager.

Beverly A. Joyce, Station Manager & Program Director.

Lou Baxter, News Director.

Lorne Earle, Chief Engineer.

Amy Kingen, Business Manager.

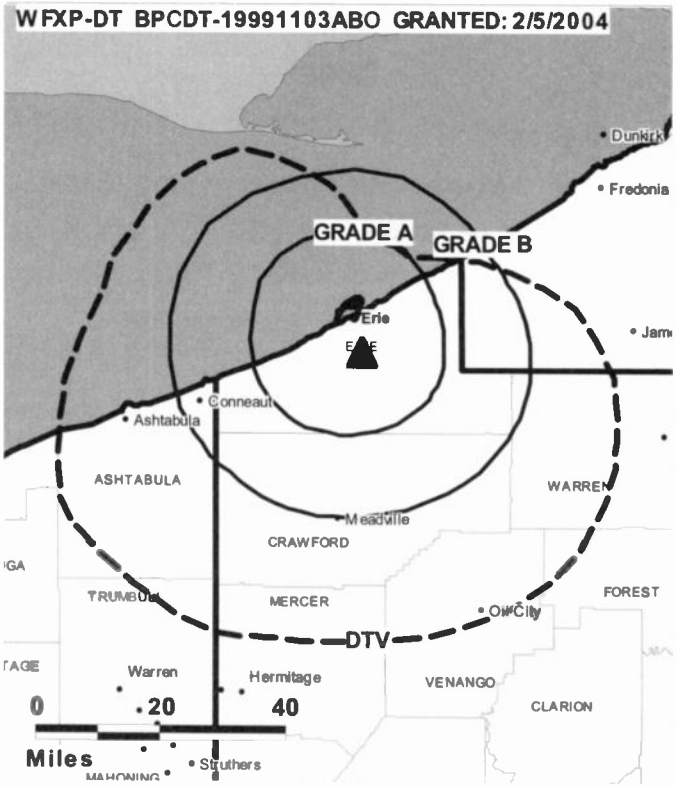

© 2008 Warren Communications News

Craig Schortzer, Operations Manager & Creative Services Director.

Cheri Chase, Traffic Manager.

City of License: Erie. **Station OMA:** Erie, PA. **Rank:** 142.

Nielsen Data: Not available.

WICU-DT
Ch. 52

Network Service: NBC.

Grantee: SJL of Pennsylvania License Subsidiary LLC, 3514 State St., Erie, PA 16508-2834.

Studio: 3514 State St., Erie, PA 16508.

Mailing Address: 3514 State St., Erie, PA 16508.

Phone: 814-454-5201; 800-533-8812. **Fax:** 814-455-0703.

E-mail: pveto@wicu12.com

Web Site: http://www.wicu12.com

Technical Facilities: Channel No. 52 (698-704 MHz). Authorized power: 1000-kw max. visual, aural. Antenna: 1063-ft above av. terrain, 820-ft. above ground, 2195-ft. above sea level.

Latitude	42°	03'	52"
Longitude	80°	00'	19"

Note: Latitude and longitude coordinates shown are based on the North American Datum of 1927 (NAD 27) as currently required by the Mass Media Bureau of the FCC.

Ownership: SJL Communications Inc.

Began Operation: May 2, 2002. Standard Definition. Station operating under Special Temporary Authority at 0.95-kw max. visual.

Represented (legal): Latham & Watkins.

Represented (sales): Continental Television Sales.

Personnel:

Brian Lilly, General Manager.

Tim Ounst, Sales Director.

Pete Veto, National Sales Manager.

Phil Hayes, News Director.

John Wilkosz, Chief Engineer.

Mike Wolf, Business Manager.

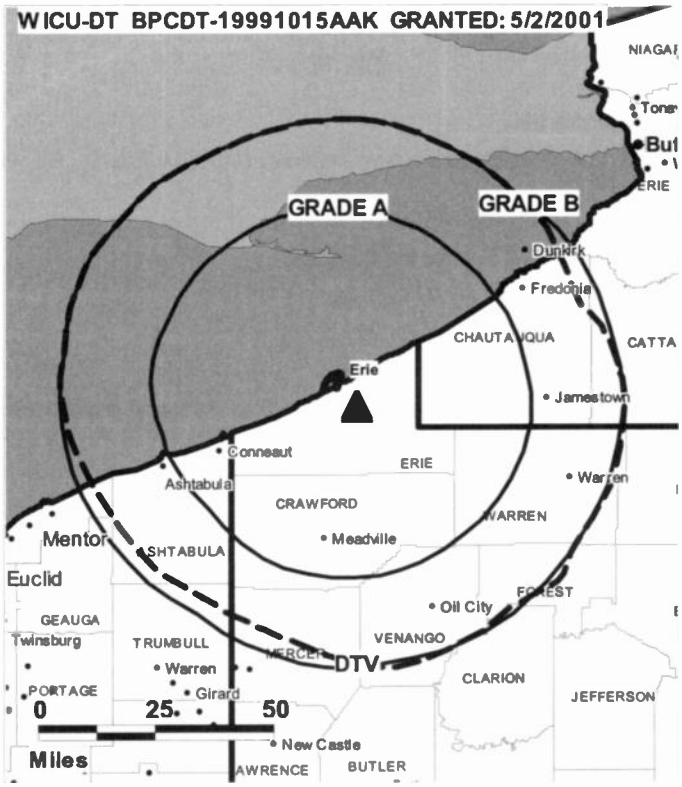

© 2008 Warren Communications News

Paula Randolph, Program Director.

Coreen Scott, Promotion & Production Director.

Kathy Earley, Traffic Manager.

City of License: Erie. **Station DMA:** Erie, PA. **Rank:** 142.

Nielsen Data: Not available.

WICU-TV
Ch. 12

Network Service: NBC.

Licensee: SJL of Pennsylvania License Subsidiary LLC, 3514 State St., Erie, PA 16508-2834.

Studio: 3514 State St., Erie, PA 16508.

Mailing Address: 3514 State St., Erie, PA 16508.

Phone: 814-454-5201; 800-533-8812. **Fax:** 814-455-0703.

E-mail: pveto@wicu12.com

Web Site: http://www.wicu12.com

Technical Facilities: Channel No. 12 (204-210 MHz). Authorized power: 316-kw visual, 31.6-kw aural. Antenna: 1000-ft above av. terrain, 798-ft. above ground, 2170-ft. above sea level.

Latitude	42°	03'	52"
Longitude	80°	00'	19"

Transmitter: Donation Rd.

Note: Latitude and longitude coordinates shown are based on the North American Datum of 1927 (NAD 27) as currently required by the Mass Media Bureau of the FCC.

Multichannel TV Sound: Stereo only.

Satellite Earth Stations: Transmitter RCA; Scientific-Atlanta, 3.5-meter Ku & C-band; Harris, 3.5-meter Ku-band; Harris, 6-meter Ku-band; Scientific-Atlanta, Harris receivers.

News Services: NBC News Channel, AP.

Ownership: SJL Communications Inc.

Began Operation: March 15, 1949. Sale to present owner by Lamb & Schweir interests approved by FCC July 12, 1996.

Represented (sales): Continental Television Sales.

Represented (legal): Latham & Watkins.

Personnel:

Brian Lilly, General Manager.

Tim Dunst, Sales Director.

Pete Veto, National Sales Manager.

John Wilkosz, Chief Engineer.

Mike Wolf, Business Manager.

Phil Hayes, News Director.

Paula Randolph, Program Director.

Coreen Scott, Promotion & Production Director.

Kathy Earley, Traffic Manager.

City of License: Erie. **Station DMA:** Erie, PA. **Rank:** 142.

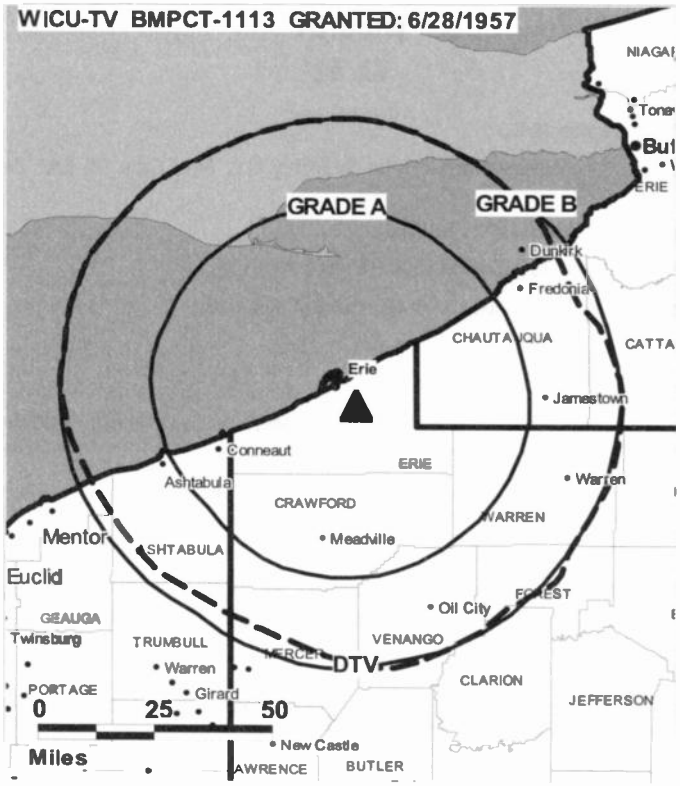

© 2008 Warren Communications News

Circulation © 2007 Nielsen. Coverage based on Nielsen study.

GrandTotal	Cable TV Households	Non-cable TV Households	Total TV Households
Estimated Station Totals *	187,450	88,750	276,200
Average Weekly Circulation (2007)	99,880	41,646	141,526
Average Daily Circulation (2007)			72,984

Station DMA Total	Cable TV Households	Non-cable TV Households	Total TV Households
Estimated Station Totals *	96,780	61,080	157,860
Average Weekly Circulation (2007)	76,312	39,051	115,363
Average Daily Circulation (2007)			63,266

Other DMA Total	Cable TV Households	Non-cable TV Households	Total TV Households
Estimated Station Totals *	90,670	27,670	118,340
Average Weekly Circulation (2007)	23,568	2,595	26,163
Average Daily Circulation (2007)			9,718

*Estimated station totals are sums of the Nielsen TV and Cable TV household estimates for each county in which the station registers viewing of more than 5% as per the Nielsen Survey Methods.

WJET-DT
Ch. 58

Network Service: ABC.

Grantee: Nexstar Finance Inc., 909 Lake Carolyn Pkwy, Ste 1450, Irving, TX 75039.

Studio: 8455 Peach St, Erie, PA 16509.

Mailing Address: 8425 Peach St, Erie, PA 16509.

Phone: 814-864-2400. **Fax:** 814-868-3041.

E-mail: lbaxter@wjettv.com.

Web Site: http://www.wjettv.com

Technical Facilities: Channel No. 58 (734-740 MHz). Authorized power: 1000-kw max. visual, aural. Antenna: 1016-ft above av. terrain, 795-ft. above ground, 2100-ft. above sea level.

Latitude	42°	02'	25"
Longitude	80°	04'	09"

Requests modification of CP for change to 523-kw max. visual, 997-ft above av. terrain, 777-ft. above ground, 2082-ft. above sea level; BMPCDT-20070404ACA.

Note: Latitude and longitude coordinates shown are based on the North American Datum of 1927 (NAD 27) as currently required by the Mass Media Bureau of the FCC.

Ownership: Nexstar Broadcasting Group Inc. (Group Owner).

Began Operation: Station operating under Special Temporary Authority at 1.37-kw max. visual; no on-air date

Represented (legal): Drinker Biddle & Reath LLP.

Represented (sales): Blair Television.

Personnel:

Tim Dunst, Vice President & General Manager.

Craig Schertzer, Operations, Production & Promotion Manager.

Steve Freifeld, General Sales Manager.

Bob Bach, Local Sales Manager.

Lou Baxter, News Director.

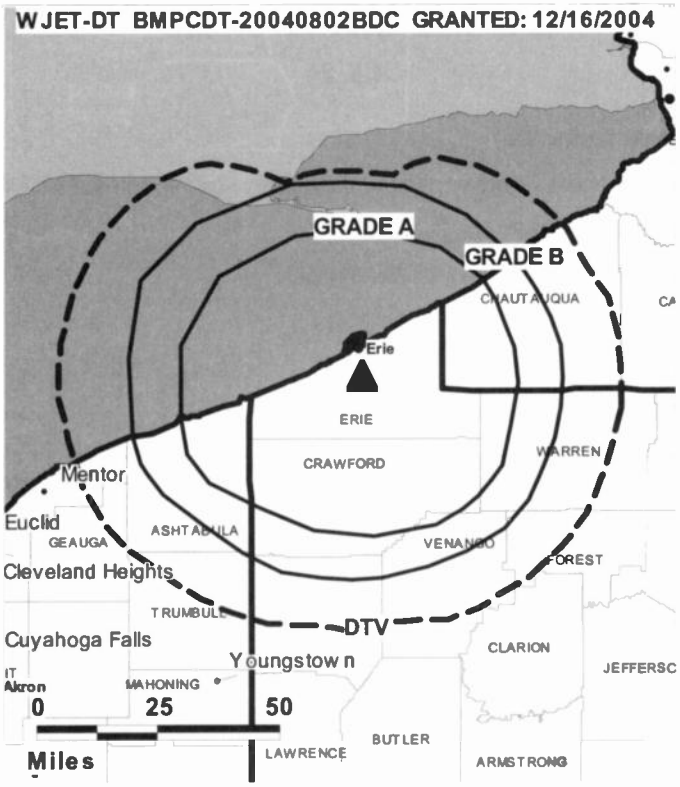

© 2008 Warren Communications News

Lorne Earle, Chief Engineer.

Sherry Chase, Traffic Manager.

City of License: Erie. **Station DMA:** Erie, PA. **Rank:** 142.

Nielsen Data: Not available.

WJET-TV

Ch. 24

Network Service: ABC.

Licensee: Nexstar Finance Inc., 909 Lake Carolyn Pkwy., Suite 1450, Irving, TX 75039.

Studio: 8455 Peach St., Erie, PA 16509.

Mailing Address: 8425 Peach St., Erie, PA 16509.

Phone: 814-864-2400. **Fax:** 814-868-3041.

E-mail: lbaxter@wjettv.com

Web Site: http://www.wjettv.com

Technical Facilities: Channel No. 24 (530-536 MHz). Authorized power: 1120-kw max. visual, 112-kw aural. Antenna: 955-ft above av. terrain, 780-ft. above ground, 2090-ft. above sea level.

Latitude	42°	02'	24"
Longitude	80°	04'	08"

Transmitter: 8455 Peach St.

Note: Latitude and longitude coordinates shown are based on the North American Datum of 1927 (NAD 27) as currently required by the Mass Media Bureau of the FCC.

FM Affiliate: WJET, 3-kw, 102.3 MHz.

Ownership: Nexstar Broadcasting Group Inc. (Group Owner).

Began Operation: April 3, 1966.

Represented (sales): Blair Television.

Represented (legal): Drinker Biddle & Reath LLP.

Personnel:

Tim Ounst, Vice President & General Manager.

Craig Schertzer, Operations, Production & Promotion Manager.

Steve Freifeld, General Sales Manager.

Bob Bach, Local Sales Manager.

Lou Baxter, News Director.

Lorne Earle, Chief Engineer.

Sherry Chase, Traffic Manager.

City of License: Erie. **Station DMA:** Erie, PA. **Rank:** 142.

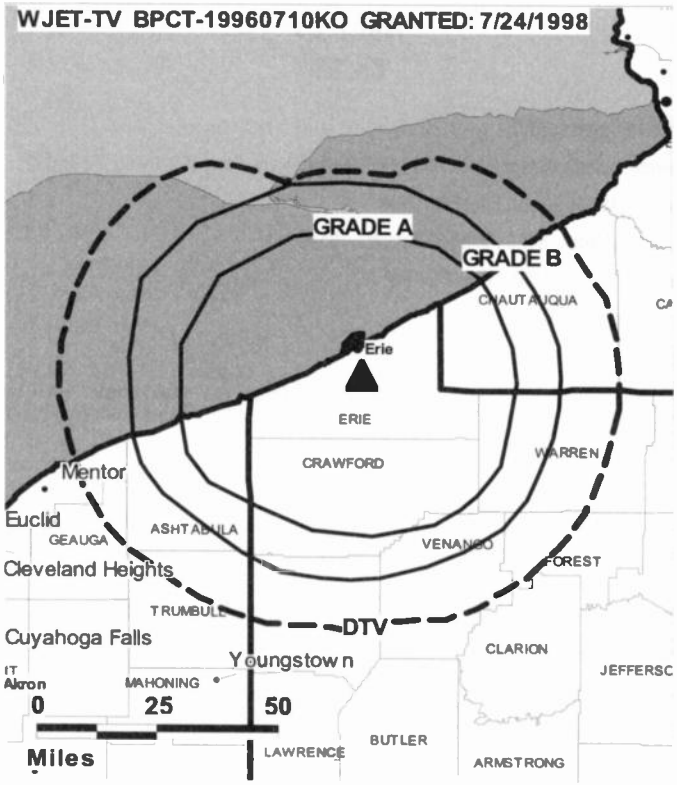

© 2008 Warren Communications News

Circulation © 2007 Nielsen. Coverage based on Nielsen study.

GrandTotal	Cable TV Households	Non-cable TV Households	Total TV Households
Estimated Station Totals *	144,020	78,840	222,860
Average Weekly Circulation (2007)	90,541	38,561	129,102
Average Daily Circulation (2007)			68,938

Station DMA Total	Cable TV Households	Non-cable TV Households	Total TV Households
Estimated Station Totals *	96,780	61,080	157,860
Average Weekly Circulation (2007)	75,831	37,478	113,309
Average Daily Circulation (2007)			65,348

Other DMA Total	Cable TV Households	Non-cable TV Households	Total TV Households
Estimated Station Totals *	47,240	17,760	65,000
Average Weekly Circulation (2007)	14,710	1,083	15,793
Average Daily Circulation (2007)			3,590

*Estimated station totals are sums of the Nielsen TV and Cable TV household estimates for each county in which the station registers viewing of more than 5% as per the Nielsen Survey Methods.

WSEE-DT
Ch. 16

Network Service: CW, CBS.

Grantee: Initial Broadcasting of Pennsylvania License Subsidiary LLC, 2 Eastleigh Lane, Natick, MA 01760.

Studio: 1220 Peach St., Erie, PA 16501.

Mailing Address: 1220 Peach St., Erie, PA 16501.

Phone: 814-455-7575; 814-454-3500. **Fax:** 814-454-2564.

E-mail: tracy@35wsee.com

Web Site: http://www.wsee.tv

Technical Facilities: Channel No. 16 (482-488 MHz). Authorized power: 75-kw max. visual, aural. Antenna: 889-ft above av. terrain, 640-ft. above ground, 2014-ft. above sea level.

Latitude	42°	03'	52"
Longitude	80°	00'	19"

Note: Latitude and longitude coordinates shown are based on the North American Datum of 1927 (NAD 27) as currently required by the Mass Media Bureau of the FCC.

Ownership: Kevin T. Lilly.

Began Operation: September 1, 2007.

Represented (legal): Latham & Watkins.

Represented (sales): Millennium Sales & Marketing.

Personnel:

Sandra Benton, General Manager.

Tracy Stuffi, Station, Program & Operations Manager.

Doug Beers, Local Sales Manager.

Cheryl Beers, National Sales Manager.

John Christianson, News Director.

Dan Nungesser, Chief Engineer.

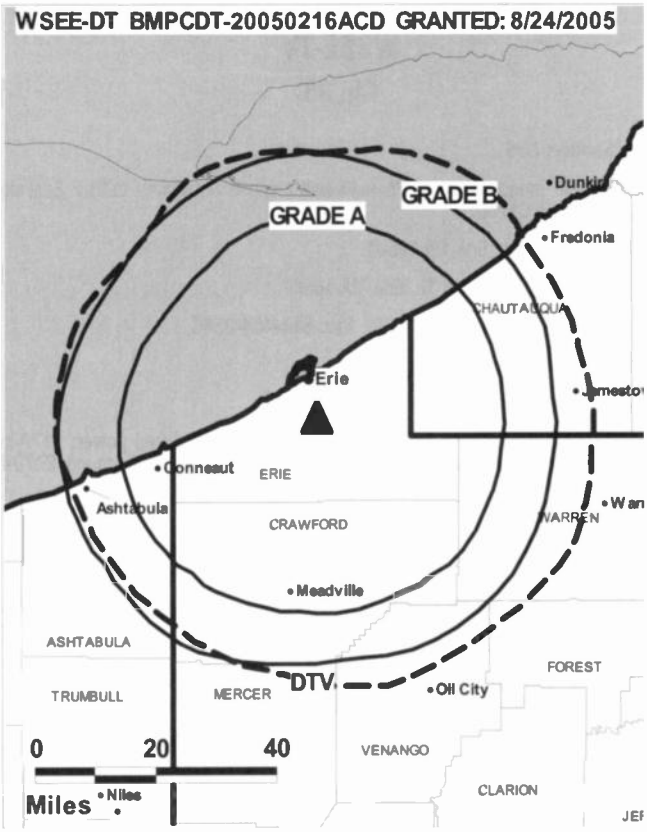

© 2008 Warren Communications News

Susan Banka, Controller & Business Manager.

Jim Welle, Promotion & Creative Services Director.

Paula Randolph, Traffic Manager.

City of License: Erie. **Station DMA:** Erie, PA. **Rank:** 142.

Nielsen Data: Not available.

WSEE-TV
Ch. 35

Network Service: CBS.

Licensee: Initial Broadcasting of Pennsylvania License Subsidiary LLC, 2 Eastleigh Lane, Natick, MA 01760.

Studio: 1220 Peach St., Erie, PA 16501.

Mailing Address: 1220 Peach St., Erie, PA 16501.

Phone: 814-455-7575; 814-454-3500. **Fax:** 814-454-2564.

E-mail: tracy@35wsee.com

Web Site: http://www.wsee.tv

Technical Facilities: Channel No. 35 (596-602 MHz). Authorized power: 1170-kw max. visual, aural. Antenna: 955-ft above av. terrain, 715-ft. above ground, 2470-ft. above sea level.

Latitude	42°	02'	16"
Longitude	80°	03'	44"

Note: Latitude and longitude coordinates shown are based on the North American Datum of 1927 (NAD 27) as currently required by the Mass Media Bureau of the FCC.

Satellite Earth Stations: AFC, 3.6-meter Ku-band; Scientific-Atlanta, 4.6-meter C-band; Scientific-Atlanta, 7-meter C-band; Scientific-Atlanta, M/A-Com receivers.

News Service: AP.

Ownership: Kevin T. Lilly.

Began Operation: April 25, 1954. Sale to present owner by WSEE Holdings Inc. approved by FCC October 2, 2002. Transfer of control by WSEE Holdings Inc. to William Mustard, Trustee from James L. Winston, Trustee approved by FCC July 20, 2001. Sale to WSEE Holdings Inc. by Northstar approved by FCC October 25, 1996. Sale to Northstar Television Group by Federal Broadcast Corp. by FCC September 19, 1989. Sale to Federal Broadcast Corp. approved by FCC September 30, 1987 (Television Digest, Vol. 27:33). Sale by MTT Sales Inc. approved by FCC December 13, 1985. Sale to MMT by Gillett Broadcasting approved by FCC April 16, 1982. Sale to Gillett by Great Lakes Television Co. approved by FCC July 19, 1978.

Represented (legal): Latham & Watkins.

Represented (sales): Millennium Sales & Marketing.

Personnel:

Sandra Benton, General Manager.

Tracy Stufft, Program & Station Manager.

Doug Beers, Local Sales Manager.

Cheryl Beers, National Sales Manager.

John Christianson, News Director.

Dan Nungesser, Chief Engineer.

Susan Banka, Controller & Business Manager.

Jim Welle, Promotion & Creative Services Director.

Paula Randolph, Traffic Manager.

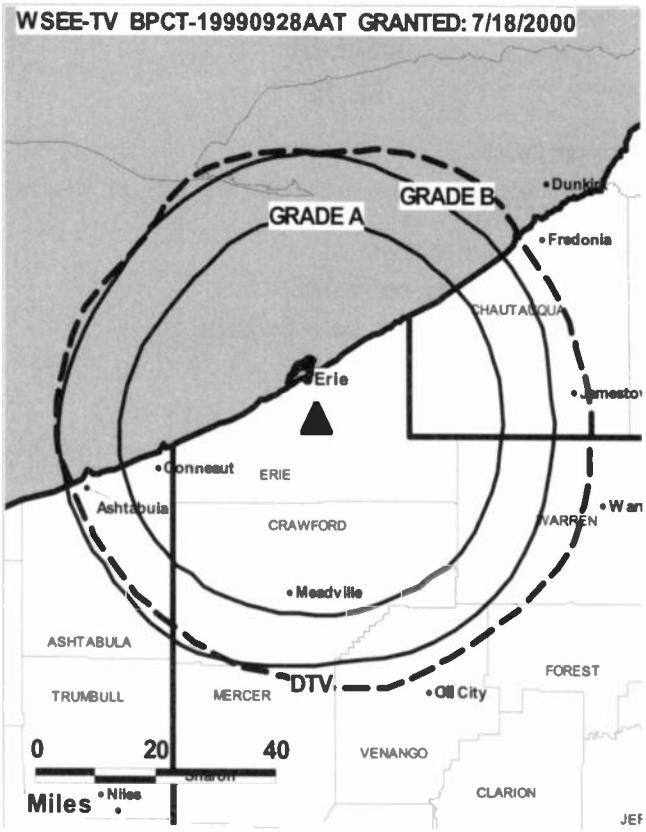

© 2008 Warren Communications News

City of License: Erie. **Station DMA:** Erie, PA. **Rank:** 142.

Circulation © 2007 Nielsen. Coverage based on Nielsen study.

GrandTotal	Cable TV Households	Non-cable TV Households	Total TV Households
Estimated Station Totals *	180,790	78,840	259,630
Average Weekly Circulation (2007)	96,866	35,307	132,173
Average Daily Circulation (2007)			64,572

Station DMA Total	Cable TV Households	Non-cable TV Households	Total TV Households
Estimated Station Totals *	96,780	61,080	157,860
Average Weekly Circulation (2007)	74,609	34,224	108,833
Average Daily Circulation (2007)			56,920

Other DMA Total	Cable TV Households	Non-cable TV Households	Total TV Households
Estimated Station Totals *	84,010	17,760	101,770
Average Weekly Circulation (2007)	22,257	1,083	23,340
Average Daily Circulation (2007)			7,652

*Estimated station totals are sums of the Nielsen TV and Cable TV household estimates for each county in which the station registers viewing of more than 5% as per the Nielsen Survey Methods.

WPCB-DT
Ch. 50

Network Service: IND.

Licensee: Cornerstone Television Inc., One Signal Hill Dr., Wall, PA 15148-1499.

Studio: One Signal Hill Dr, Rte 48, Wall, PA 15148-1499.

Mailing Address: One Signal Hill Dr, Wall, PA 15148-1499.

Phone: 412-824-3930. **Fax:** 412-824-5442.

E-mail: info@ctvn.org

Web Site: http://www.ctvn.org

Technical Facilities: Channel No. 50 (686-692 MHz). Authorized power: 362-kw max. visual, aural. Antenna: 866-ft above av. terrain, 705-ft. above ground, 1903-ft. above sea level.

Latitude	40°	23'	34"
Longitude	79°	46'	54"

Note: Latitude and longitude coordinates shown are based on the North American Datum of 1927 (NAD 27) as currently required by the Mass Media Bureau of the FCC.

Ownership: Cornerstone Television Inc. (Group Owner).

Began Operation: May 1, 2003.

Personnel:

Ron Hembree, President.

Chuck Alexander, Senior Vice President & Chief Financial Officer.

Blake Richert, Vice President, Engineering.

De De Hayes, Vice President, Programming.

Greg Robbins, Sales Manager.

Alison Hayes, Marketing & Promotion Director.

Steve Johnson, Production Manager.

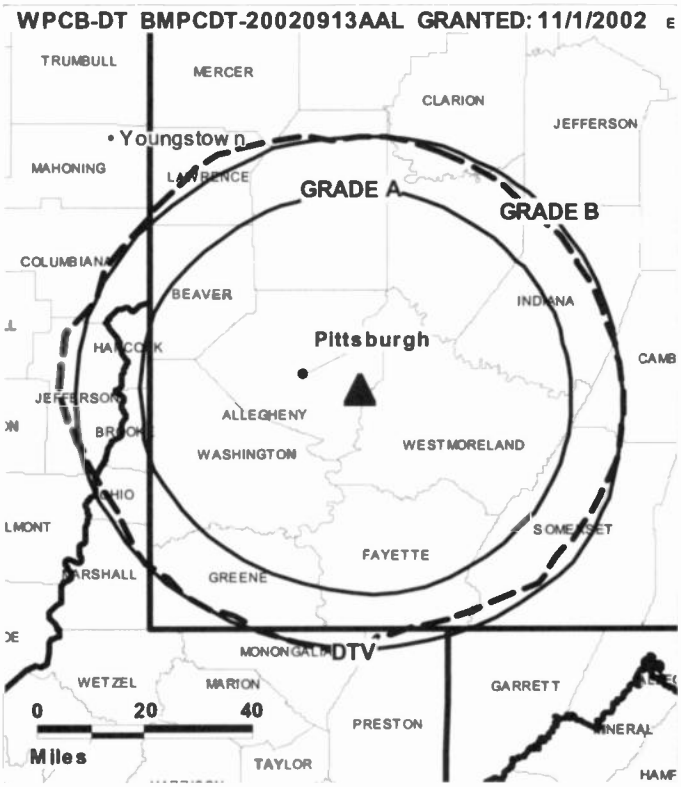

© 2008 Warren Communications News

Martha Helmstadter, Traffic Manager.

City of License: Greensburg. **Station DMA:** Pittsburgh, PA. **Rank:** 22.

Nielsen Data: Not available.

WPCB-TV
Ch. 40
(Operates satellite WKBS-TV, Altoona)

Network Service: IND.

Licensee: Cornerstone Television Inc., One Signal Hill Dr., Wall, PA 15148-1499.

Studio: One Signal Hill Dr., Rte. 48, Wall, PA 15148-1499.

Mailing Address: One Signal Hill Dr, Wall, PA 15148-1499.

Phone: 412-824-3930. **Fax:** 412-824-5442.

E-mail: info@ctvn.org

Web Site: http://www.ctvn.org

Technical Facilities: Channel No. 40 (626-632 MHz). Authorized power: 4900-kw max. visual, aural. Antenna: 981-ft above av. terrain, 820-ft. above ground, 2018-ft. above sea level.

Latitude	40°	23'	34"
Longitude	79°	46'	54"

Note: Latitude and longitude coordinates shown are based on the North American Datum of 1927 (NAD 27) as currently required by the Mass Media Bureau of the FCC.

Ownership: Cornerstone Television Inc. (Group Owner).

Began Operation: April 15, 1979.

Represented (legal): Pillsbury Winthrop Shaw Pittman LLP.

Personnel:

Ron Hembree, President.

Chuck Alexander, Senior Vice President & Chief Financial Officer.

Blake Richert, Vice President, Engineering.

De De Hayes, Vice President, Programming.

Greg Robbins, Sales Manager.

Alison Hayes, Marketing & Promotion Director.

Steve Johnson, Production Manager.

Martha Helmstadter, Traffic Manager.

City of License: Greensburg. **Station DMA:** Pittsburgh, PA. **Rank:** 22.

TELEVISION & CABLE
Factbook Online
FULLY SEARCHABLE • CONTINUOUSLY UPDATED • DISCOUNT RATES FOR PRINT PURCHASERS
For more information call **800-771-9202** or visit **www.warren-news.com**

WPCB-TV BMPCT-19980817KF GRANTED: 11/9/1998

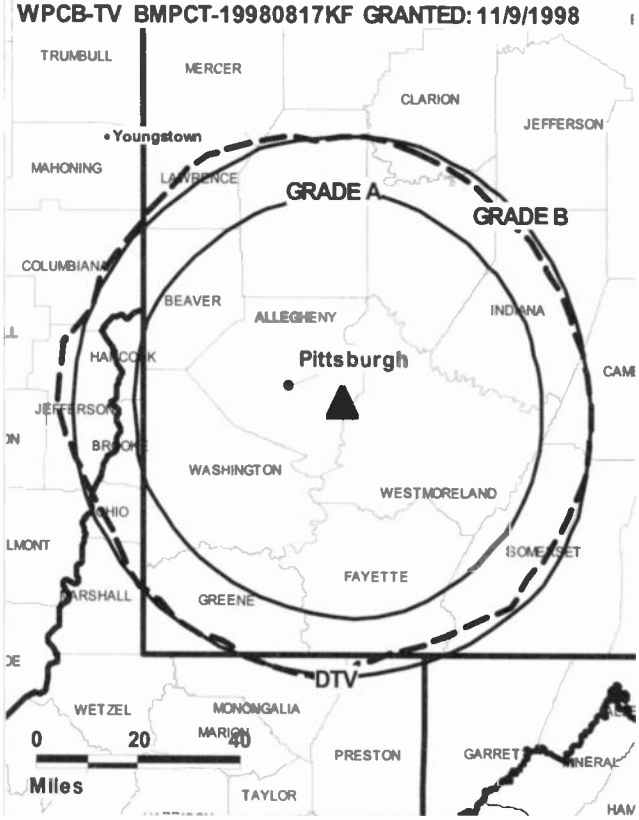

© 2008 Warren Communications News

Circulation © 2007 Nielsen. Coverage based on Nielsen study.

GrandTotal	Cable TV Households	Non-cable TV Households	Total TV Households
Estimated Station Totals *	186,990	72,160	259,150
Average Weekly Circulation (2007)	12,927	4,058	16,985
Average Daily Circulation (2007)			4,859

Station DMA Total	Cable TV Households	Non-cable TV Households	Total TV Households
Estimated Station Totals *	162,220	70,180	232,400
Average Weekly Circulation (2007)	11,027	3,953	14,980
Average Daily Circulation (2007)			4,510

Other DMA Total	Cable TV Households	Non-cable TV Households	Total TV Households
Estimated Station Totals *	24,770	1,980	26,750
Average Weekly Circulation (2007)	1,900	105	2,005
Average Daily Circulation (2007)			349

*Estimated station totals are sums of the Nielsen TV and Cable TV household estimates for each county in which the station registers viewing of more than 5% as per the Nielsen Survey Methods.

WHP-DT
Ch. 4

Network Service: CBS, MNT.

Licensee: Clear Channel Broadcasting Licenses Inc., 2625 S Memorial Dr, Ste A, Tulsa, OK 74129.

Studio: 3300 N. 6th Street, Harrisburg, PA 17110.

Mailing Address: 3300 N. 6th St., Harrisburg, PA 17110.

Phone: 717-238-2100. **Fax:** 717-238-8744.

E-mail: jimberman@clearchannel.com

Web Site: http://www.whptv.com

Technical Facilities: Channel No. 4 (66-72 MHz). Authorized power: 2.3-kw visual, aural. Antenna: 1145-ft above av. terrain, 427-ft. above ground, 1737-ft. above sea level.

Latitude	40°	20'	43"
Longitude	76°	52'	09"

Note: Latitude and longitude coordinates shown are based on the North American Datum of 1927 (NAD 27) as currently required by the Mass Media Bureau of the FCC.

Ownership: Clear Channel Communications Inc. (Group Owner).

Began Operation: Station operating; no on-air date

Represented (legal): Wiley Rein.

Represented (sales): Millennium Sales & Marketing.

Personnel:

Jim Berman, Vice President & General Manager.

Lou Castriota, Director of Operations & Programming.

Scott Beaver, Director of Sales.

Marian Stanislawczk, marianstanislawczk@clearchannel.com.

Stu Brenner, National Sales Manager.

Greg Zoerb, News Director.

Rob Hershey, Chief Engineer.

Susan Ruch, Business Manager.

WHP-DT BPCDT-19991006AAU GRANTED: 3/2/2001

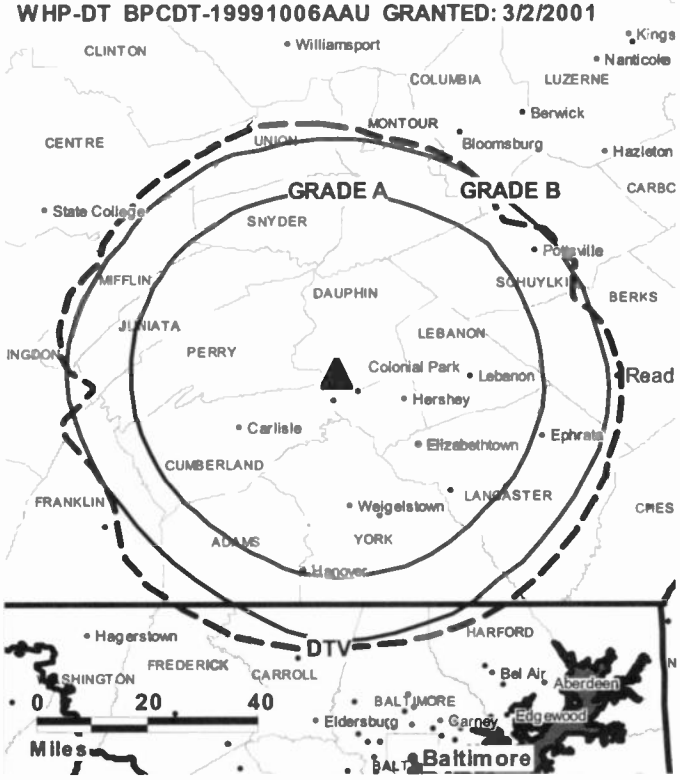

© 2008 Warren Communications News

Lara Colestock, Program Coordinator.

Sherry Taylor, Promotion, Production & Creative Services Director.

Danielle DeRitis, Traffic Manager.

City of License: Harrisburg. **Station DMA:** Harrisburg-Lancaster-Lebanon-York, PA.

Rank: 41.

Nielsen Data: Not available.

WHP-TV
Ch. 21

Network Service: CBS.

Licensee: Clear Channel Broadcasting Licenses Inc., 2625 S Memorial Dr, Ste A, Tulsa, OK 74129.

Studio: 3300 N. 6th St., Harrisburg, PA 17110.

Mailing Address: 3300 N. 6th St., Harrisburg, PA 17110.

Phone: 717-238-2100. **Fax:** 717-238-8744.

E-mail: jimberman@clearchannel.com

Web Site: http://www.whptv.com

Technical Facilities: Channel No. 21 (512-518 MHz). Authorized power: 1200-kw max. visual, 120-kw aural. Antenna: 1220-ft above av. terrain, 500-ft. above ground, 1810-ft. above sea level.

Latitude	40°	20'	44"
Longitude	76°	52'	09"

Transmitter: Roberts Valley Rd., Harrisburg.

Note: Latitude and longitude coordinates shown are based on the North American Datum of 1927 (NAD 27) as currently required by the Mass Media Bureau of the FCC.

Multichannel TV Sound: Stereo and separate audio program.

Satellite Earth Stations: Transmitter RCA; Scientific-Atlanta, 4.5-meter C-band; Comtech, 4.5-meter Ku-band; Scientific-Atlanta, 7-meter C-band; Microdyne, 7-meter C-band; Standard Communications, Scientific-Atlanta, Microdyne receivers.

AM Affiliate: WWKL-AM, Harrisburg, PA, WLAN, Lancaster, PA, WHP-AM.

FM Affiliate: WRVV-FM, WKBO-FM, WRBT-FM.

News Services: CNN Newsource, CBS Newspath, AP.

LMA: Local marketing agreement with WLYH-TV (W), Lancaster.

Ownership: Clear Channel Communications Inc. (Group Owner).

Began Operation: April 15, 1953. Sale to Newport Television LLC pends.

Represented (legal): Wiley Rein.

Represented (sales): Millennium Sales & Marketing.

Personnel:

Jim Berman, Vice President & General Manager.

Lou Castriota, Director of Operations & Programming.

Scott Beaver, Director of Sales.

Marian Stanislawczk, Local Sales Manager.

Stu Brenner, National Sales Manager.

Greg Zoerb, News Director.

Rob Hershey, Chief Engineer.

Susan Ruch, Business Manager.

Lara Colestock, Program Coordinator.

Sherry Taylor, Promotion, Production & Creative Services Director.

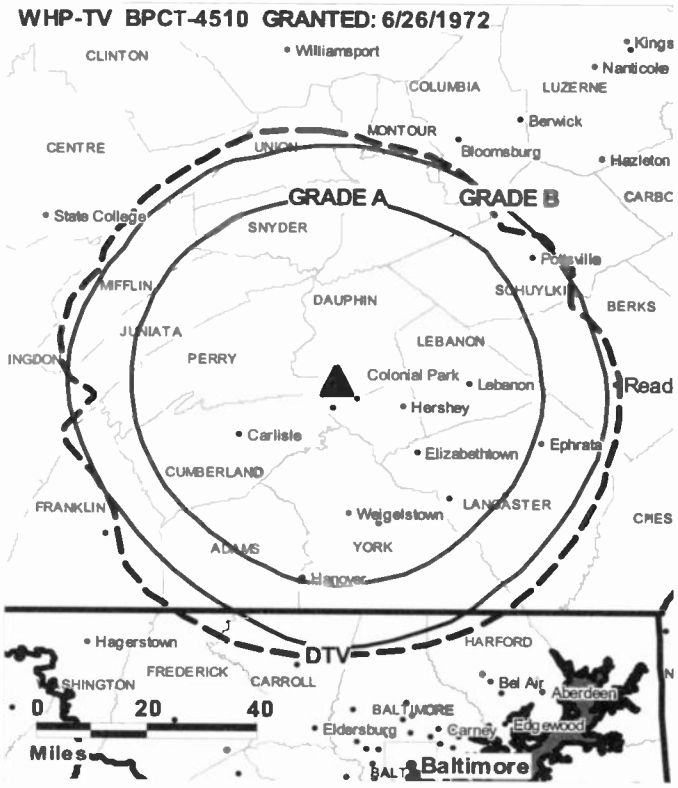

© 2008 Warren Communications News

Danielle DeRitis, Traffic Manager.

City of License: Harrisburg. **Station DMA:** Harrisburg-Lancaster-Lebanon-York, PA.

Rank: 41.

Circulation © 2007 Nielsen. Coverage based on Nielsen study.

GrandTotal	Cable TV Households	Non-cable TV Households	Total TV Households
Estimated Station Totals *	610,640	205,330	815,970
Average Weekly Circulation (2007)	334,530	92,338	426,868
Average Daily Circulation (2007)			195,751

Station DMA Total	Cable TV Households	Non-cable TV Households	Total TV Households
Estimated Station Totals *	524,460	189,500	713,960
Average Weekly Circulation (2007)	326,715	90,656	417,371
Average Daily Circulation (2007)			191,239

Other DMA Total	Cable TV Households	Non-cable TV Households	Total TV Households
Estimated Station Totals *	86,180	15,830	102,010
Average Weekly Circulation (2007)	7,815	1,682	9,497
Average Daily Circulation (2007)			4,512

*Estimated station totals are sums of the Nielsen TV and Cable TV household estimates for each county in which the station registers viewing of more than 5% as per the Nielsen Survey Methods.

WHTM-DT
Ch. 10

Network Service: ABC.

Licensee: Harrisburg Television Inc., 3235 Hoffman St., Harrisburg, PA 17110.

Studio: 3235 Hoffman St., Harrisburg, PA 17110.

Mailing Address: PO Box 5860, Harrisburg, PA 17110.

Phone: 717-236-2727; 717-236-1444. **Fax:** 717-232-5272.

E-mail: twalters@abc27.com

Web Site: http://www.abc27.com

Technical Facilities: Channel No. 10 (192-198 MHz). Authorized power: 16.2-kw visual, aural. Antenna: 1021-ft above av. terrain, 460-ft. above ground, 1540-ft. above sea level.

Latitude	40°	18'	58"
Longitude	76°	57'	001"

Note: Latitude and longitude coordinates shown are based on the North American Datum of 1927 (NAD 27) as currently required by the Mass Media Bureau of the FCC.

Ownership: Allbritton Communications Co. (Group Owner).

Began Operation: Station operating; no on-air date.

Represented (sales): Continental Television Sales.

Personnel:

Joseph Lewin, President & General Manager.

Robert Saylor III, General Sales Manager.

Larry Maloney, Local Sales Manager.

Paul Roda, National Sales Manager.

Dennis Fisher, News Director.

Mark O'Lingy, Chief Engineer.

Sharon Chambers, Controller.

Randy Whitaker, Marketing Director.

Betty Bryan, Promotion Director.

WHTM-DT BPCDT-19991028ACF GRANTED: 10/24/2003

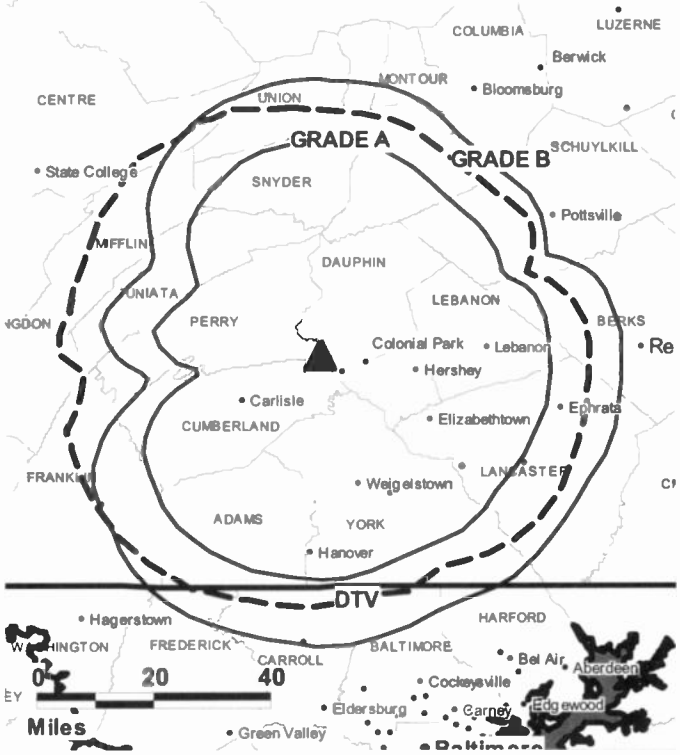

© 2008 Warren Communications News

Barry Mechling, Production Manager.

Brian Hauf, Creative Services Director.

Nikki Bender, Traffic Manager.

City of License: Harrisburg. **Station DMA:** Harrisburg-Lancaster-Lebanon-York, PA.

Rank: 41.

Nielsen Data: Not available.

WHTM-TV
Ch. 27

Network Service: ABC.

Licensee: Harrisburg Television Inc., 3235 Hoffman St., Harrisburg, PA 17110.

Studio: 3235 Hoffman St., Harrisburg, PA 17110.

Mailing Address: PO Box 5860, Harrisburg, PA 17110.

Phone: 717-236-2727. **Fax:** 717-232-5272.

E-mail: twalters@abc27.com

Web Site: http://www.abc27.com

Technical Facilities: Channel No. 27 (548-554 MHz). Authorized power: 2138-kw max. visual, aural. Antenna: 1135-ft above av. terrain, 577-ft. above ground, 1657-ft. above sea level.

Latitude	40°	18'	57.4"
Longitude	76°	57'	02.2"

Transmitter: W of U.S. Hwys. 11 & 15, N of State Hwy. 944.

Note: Latitude and longitude coordinates shown are based on the North American Datum of 1927 (NAD 27) as currently required by the Mass Media Bureau of the FCC.

Satellite Earth Stations: Transmitter Harris; Comtech, 3.5-meter Ku-band; Andrew, 4.5-meter C-band; Andrew, 7.3-meter C-band; Avantek receivers.

News Service: AP.

Ownership: Allbritton Communications Co. (Group Owner).

Began Operation: June 19, 1953. Began broadcast on Ch. 71; May 15, 1957 FCC authorized WTPA to purchase transmitter & tower of off-air WCMB-TV and to switch to Ch. 27, Ch. 71 being assigned to WCMB-TV (Television Digest, Vol. 13:15, 20). Sale to Times Mirror Co. by Newhouse Broadcasting approved by FCC March 27, 1980 (Vol. 18:50, 19:19). Sale to Smith Broadcasting Group Inc. by Times Mirror approved by FCC April 17, 1986. Sale to Price Communications by Smith Broadcasting approved by FCC March 31, 1994. Sale to present owner by Price Communications approved by FCC February 28, 1996 (Vol. 35:43).

Represented (sales): Continental Television Sales.

Personnel:

Joseph Lewin, President & General Manager.

Robert Saylor III, General Sales Manager.

Larry Maloney, Local Sales Manager.

Paul Roda, National Sales Manager.

Dennis Fisher, News Director.

Mark O'Lingy, Chief Engineer.

Sharon Chambers, Controller.

Randy Whitaker, Marketing Director.

Betty Bryan, Promotion Director.

Barry Mechling, Production Manager.

Brian Hauf, Creative Services Director.

WHTM-TV BPCT-19950120KE GRANTED: 3/22/1995

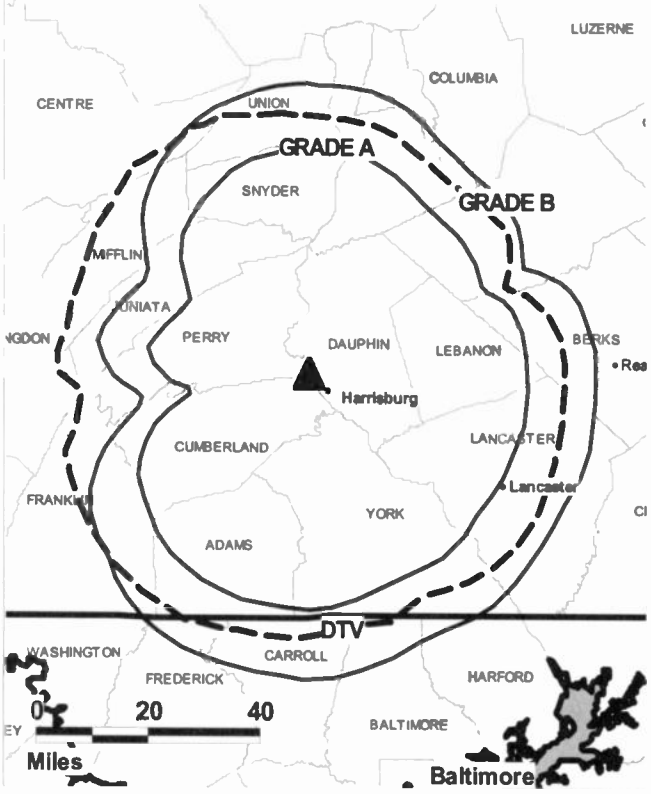

© 2008 Warren Communications News

Nikki Bender, Traffic Manager.

City of License: Harrisburg. **Station DMA:** Harrisburg-Lancaster-Lebanon-York, PA.

Rank: 41.

Circulation © 2007 Nielsen. Coverage based on Nielsen study.

GrandTotal	Cable TV Households	Non-cable TV Households	Total TV Households
Estimated Station Totals *	621,110	189,500	810,610
Average Weekly Circulation (2007)	311,017	84,900	395,917
Average Daily Circulation (2007)			179,878

Station OMA Total	Cable TV Households	Non-cable TV Households	Total TV Households
Estimated Station Totals *	524,460	189,500	713,960
Average Weekly Circulation (2007)	301,201	84,900	386,101
Average Daily Circulation (2007)			176,575

Other OMA Total	Cable TV Households	Non-cable TV Households	Total TV Households
Estimated Station Totals *	96,650	0	96,650
Average Weekly Circulation (2007)	9,816	0	9,816
Average Daily Circulation (2007)			3,303

*Estimated station totals are sums of the Nielsen TV and Cable TV household estimates for each county in which the station registers viewing of more than 5% as per the Nielsen Survey Methods.

WOLF-DT
Ch. 45

Network Service: MNT, FOX.

Licensee: New Age Media of Pennsylvania License LLC, 46 Public Square, Wilkes-Barre, PA 18701.

Studio: 1181 Hwy. 315, Plains, PA 18702.

Mailing Address: 1181 Hwy. 315, Plains, PA 18702.

Phone: 570-970-5600. **Fax:** 570-970-5601.

E-mail: fox56@pgtv.com

Web Site: http://www.nepatoday.com

Technical Facilities: Channel No. 45 (656-662 MHz). Authorized power: 420-kw max. visual, aural. Antenna: 1601-ft above av. terrain, 764-ft. above ground, 2864-ft. above sea level.

Latitude	41°	11'	00"
Longitude	75°	52'	10"

Note: Latitude and longitude coordinates shown are based on the North American Datum of 1927 (NAD 27) as currently required by the Mass Media Bureau of the FCC.

Ownership: New Age Media (Group Owner).

Began Operation: Station operating; no on-air date

Represented (legal): Leventhal, Senter & Lerman PLLC.

Represented (sales): Petry Television Inc.

Represented (engineering): du Treil, Lundin & Rackley Inc.

Personnel:

Michael Yanuzzi, General Manager.

Dan Mecca, National Sales Manager.

Rich Chofey, Chief Engineer.

Marianne Musto, Business Manager.

Linda Greenwald, Program Director.

Steve Phillips, Promotion Director.

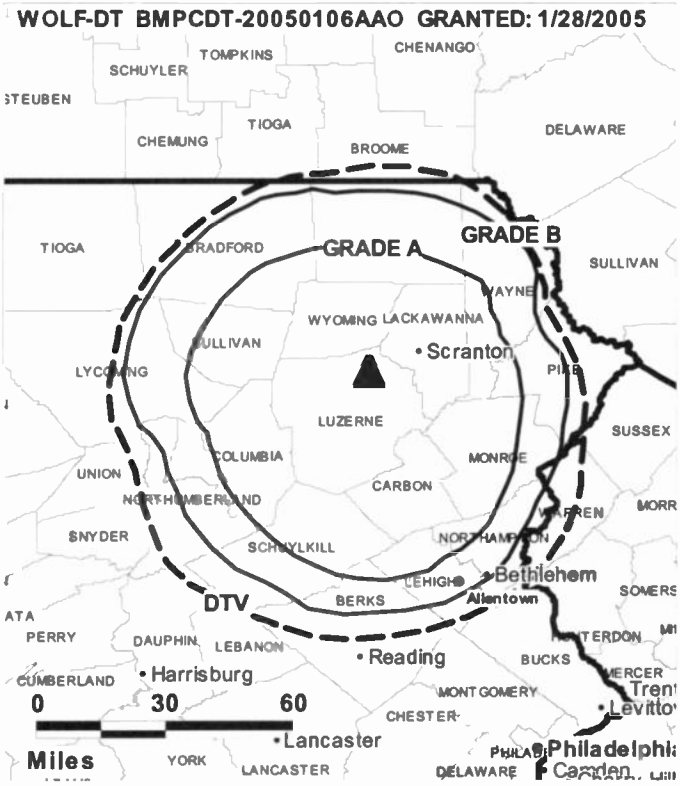

© 2008 Warren Communications News

Becky Helms, Production Manager.

John Cadman, Creative Services Director.

Lisa Miller, Traffic Manager.

City of License: Hazleton. **Station DMA:** Wilkes Barre-Scranton, PA. **Rank:** 54.

Nielsen Data: Not available.

WOLF-TV

Ch. 56

(Operates satellite WQMY, Williamsport)

Network Service: FOX.

Licensee: New Age Media of Pennsylvania License LLC, 46 Public Square, Wilkes-Barre, PA 18701.

Studio: 1181 Hwy. 315, Plains, PA 18702.

Mailing Address: 1181 Hwy. 315, Plains, PA 18702.

Phone: 570-970-5600. **Fax:** 570-970-5601.

E-mail: fox56@pgtv.com

Web Site: http://www.nepatoday.com

Technical Facilities: Channel No. 56 (722-728 MHz). Authorized power: 1580-kw max. visual, aural. Antenna: 1650-ft above av. terrain, 814-ft. above ground, 2913-ft. above sea level.

Latitude	41°	11'	00"
Longitude	75°	52'	10"

Transmitter: Penobscot Mountain, near State Rte. 93.

Note: Latitude and longitude coordinates shown are based on the North American Datum of 1927 (NAD 27) as currently required by the Mass Media Bureau of the FCC.

Multichannel TV Sound: Stereo only.

Ownership: New Age Media (Group Owner).

Began Operation: June 3, 1985. Sale to present owner by The PSC Liquidating Trust approved by FCC January 4, 2007. Competing sale to MM Licensing-Wilkes-Barre LLC dismissed by FCC January 23, 2007. Transfer of control to The PSC Liquidating Trust by Pegasus Communications Corp. approved by FCC April 19, 2005. Involuntary assignment of license to WOLF License Corp., Debtor-In-Possession approved by FCC December 23, 2004.

Represented (sales): Petry Television Inc.

Represented (legal): Leventhal, Senter & Lerman PLLC.

Personnel:

Michael Yanuzzi, General Manager.

Dan Mecca, National Sales Manager.

Rich Chofey, Chief Engineer.

Marianne Musto, Business Manager.

Linda Greenwald, Program Director.

Steve Phillips, Promotion Director.

Becky Helms, Production Manager.

John Cadman, Creative Services Director.

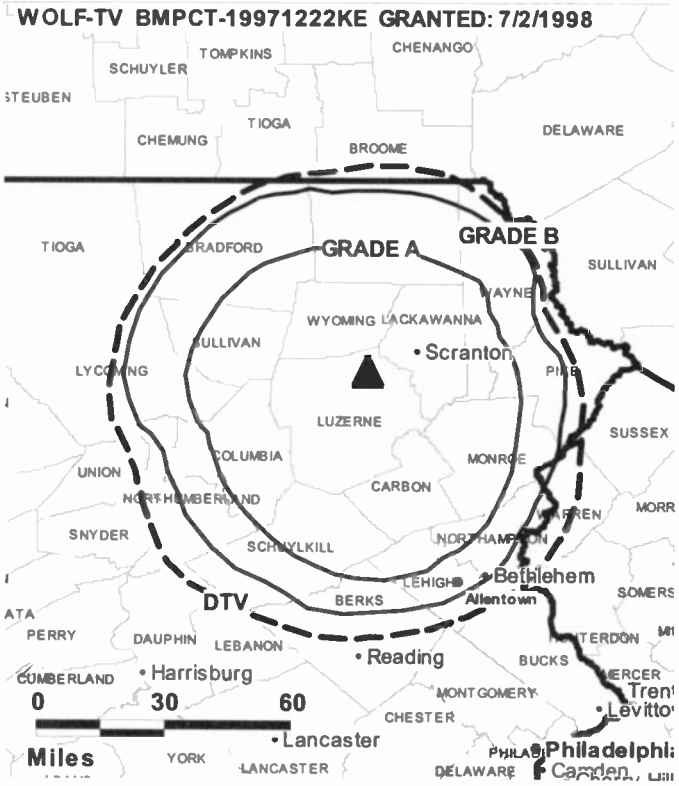

© 2008 Warren Communications News

Lisa Miller, Traffic Manager.

City of License: Hazleton. **Station DMA:** Wilkes Barre-Scranton, PA. **Rank:** 54.

Circulation © 2007 Nielsen. Coverage based on Nielsen study.

GrandTotal	Cable TV Households	Non-cable TV Households	Total TV Households
Estimated Station Totals *	424,990	162,660	587,650
Average Weekly Circulation (2007)	216,126	69,131	285,257
Average Daily Circulation (2007)			98,353

Station DMA Total	Cable TV Households	Non-cable TV Households	Total TV Households
Estimated Station Totals *	424,990	162,660	587,650
Average Weekly Circulation (2007)	216,126	69,131	285,257
Average Daily Circulation (2007)			98,353

*Estimated station totals are sums of the Nielsen TV and Cable TV household estimates for each county in which the station registers viewing of more than 5% as per the Nielsen Survey Methods.

WPCW

Ch. 19

Network Service: CW.

Licensee: Pittsburgh Television Station WNPA Inc., 2175 K St. NW, Suite 350, Washington, DC 20037.

Studio: One Gateway Center, Pittsburgh, PA 15222.

Mailing Address: One Gateway Center, Pittsburgh, PA 15222.

Phone: 412-575-2200. **Fax:** 412-575-2871.

E-mail: weissbart@kdka.com

Web Site: http://www.wpcwtv.com

Technical Facilities: Channel No. 19 (500-506 MHz). Authorized power: 3020-kw max. & 3020-kw horizontal visual, aural. Antenna: 1066-ft above av. terrain, 371-ft. above ground, 3071-ft. above sea level.

Latitude	40°	10'	51"
Longitude	79°	09'	46"

Transmitter: AT&T tower site, Rte. 30 & RR2, Bosewell.

Note: Latitude and longitude coordinates shown are based on the North American Datum of 1927 (NAD 27) as currently required by the Mass Media Bureau of the FCC.

Satellite Earth Stations: Transmitter Townsend; Winegard, 3-meter Ku & C-band; DH Satellite, 3.7-meter Ku & C-band.

Ownership: CBS Corp. (Group Owner).

Began Operation: October 15, 1953.

Represented (sales): CBS Spot Sales.

Personnel:

Fred Reynolds, Vice President & General Manager.

Bruce Kaplan, General Sales Manager.

Phad Detillio, Local Sales Manager.

Jack Rosenberger, National Sales Manager.

David Patterson, Chief Engineer.

Terry Begenwald, Business Manager.

Mike Karas, Program Director.

Mike Gerst, Promotions Manager.

Judy Evans, Traffic Manager.

City of License: Jeannette. **Station DMA:** Pittsburgh, PA. **Rank:** 22.

WPCW BMPCT-19960119KF GRANTED: 5/16/1996

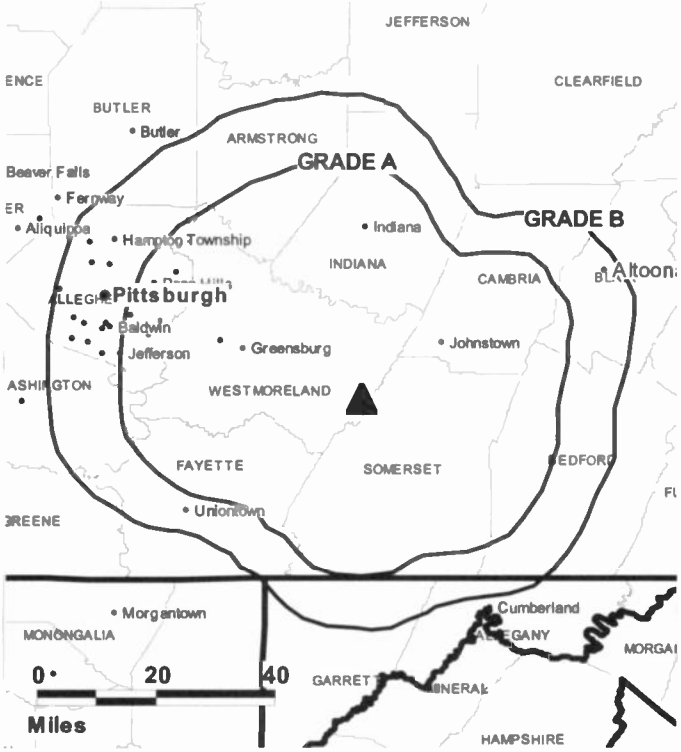

© 2008 Warren Communications News

Circulation © 2007 Nielsen. Coverage based on Nielsen study.

GrandTotal	Cable TV Households	Non-cable TV Households	Total TV Households
Estimated Station Totals *	989,310	348,590	1,337,900
Average Weekly Circulation (2007)	243,942	73,744	317,686
Average Daily Circulation (2007)			104,892

Station DMA Total	Cable TV Households	Non-cable TV Households	Total TV Households
Estimated Station Totals *	848,740	309,200	1,157,940
Average Weekly Circulation (2007)	219,915	70,763	290,678
Average Daily Circulation (2007)			97,472

Other DMA Total	Cable TV Households	Non-cable TV Households	Total TV Households
Estimated Station Totals *	140,570	39,390	179,960
Average Weekly Circulation (2007)	24,027	2,981	27,008
Average Daily Circulation (2007)			7,420

*Estimated station totals are sums of the Nielsen TV and Cable TV household estimates for each county in which the station registers viewing of more than 5% as per the Nielsen Survey Methods.

WJAC-DT
Ch. 34

Network Service: NBC.

Licensee: WPXI Inc., 6205 Peachtree Dunwoody Rd., Atlanta, GA 30328.

Studio: 49 Old Hickory Lane, Johnstown, PA 15905-3373.

Mailing Address: 49 Old Hickory Lane, Johnstown, PA 15905-3373.

Phone: 814-255-7600; 814-255-7616. **Fax:** 814-255-3958.

E-mail: rob.abele@cox.com

Web Site: http://www.wjactv.com

Technical Facilities: Channel No. 34 (590-596 MHz). Authorized power: 1000-kw max. visual, aural. Antenna: 1266-ft above av. terrain, 328-ft. above ground, 2986-ft. above sea level.

Latitude	40°	22'	17"
Longitude	78°	58'	56"

Note: Latitude and longitude coordinates shown are based on the North American Datum of 1927 (NAD 27) as currently required by the Mass Media Bureau of the FCC.

Ownership: Cox Enterprises Inc. (Group Owner).

Began Operation: Station operating; no on-air date

Represented (sales): TeleRep Inc.

Personnel:

Richard Schrott, Vice President & General Manager.

Debbie Miller, Local Sales Manager.

Rob Schmidt, Local Sales Manager.

Phil Johnson, National Sales Manager.

Pam Dennis, News Director.

Rob Abele, Chief Engineer.

Dennis Vickroy, Business Manager.

Jim Edwards, Promotion & Marketing Director.

© 2008 Warren Communications News

Rahna Harris, Traffic Manager.

Gayle Kindya, Human Resources Director.

City of License: Johnstown. **Station DMA:** Johnstown-Altoona-State College, PA.

Rank: 99.

Nielsen Data: Not available.

WJAC-TV
Ch. 6

Network Service: NBC.

Licensee: WPXI Inc., 6205 Peachtree Dunwoody Rd., Atlanta, GA 30328.

Studio: 49 Old Hickory Lane, Johnstown, PA 15905.

Mailing Address: 49 Old Hickory Lane, Johnstown, PA 15905.

Phone: 814-255-7600; 814-255-7616. **Fax:** 814-255-3958.

E-mail: rob.abele@cox.com

Web Site: http://www.wjactv.com

Technical Facilities: Channel No. 6 (82-88 MHz). Authorized power: 70.8-kw visual, 10.5-kw aural. Antenna: 1119-ft above av. terrain, 148-ft. above ground, 2848-ft. above sea level.

Latitude	40°	22'	17"
Longitude	78°	58'	58"

Transmitter: Laurel Hill, 4.5-mi. NW of Johnstown.

Note: Latitude and longitude coordinates shown are based on the North American Datum of 1927 (NAD 27) as currently required by the Mass Media Bureau of the FCC.

Multichannel TV Sound: Stereo and separate audio program.

Satellite Earth Stations: Transmitter RCA; ChannelMaster, 3.5-meter C-band; Comtech, 5-meter C-band; Microdyne, 7-meter C-band; Harris, 7-meter Ku-band; Standard Communications, Pinzone, Harris receivers.

News Services: NBC News Channel, CNN Newsource, AP.

Ownership: Cox Enterprises Inc. (Group Owner).

Began Operation: September 15, 1949.

Represented (sales): TeleRep Inc.

Represented (legal): Dow Lohnes PLLC.

Represented (engineering): Denny & Associates PC.

Personnel:

Richard Schrott, Vice President & General Manager.

Debbie Miller, Local Sales Manager.

Rob Schmidt, Local Sales Manager.

Phil Johnson, National Sales Manager.

Pam Dennis, News Director.

Rob Abele, Chief Engineer.

Dennis Vickroy, Business Manager.

Jim Edwards, Promotion & Marketing Director.

Rahna Harris, Traffic Manager.

Gayle Kindya, Human Resources Director.

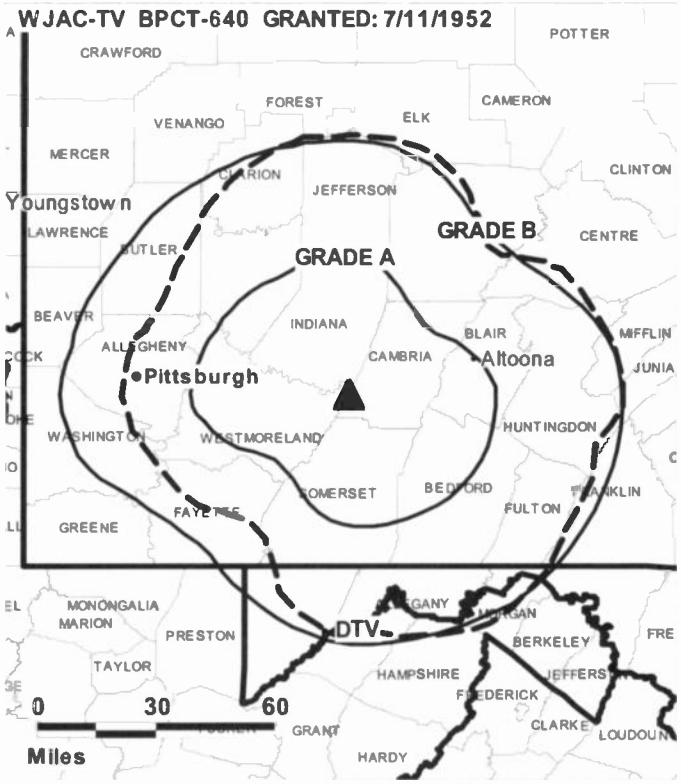

© 2008 Warren Communications News

City of License: Johnstown. **Station DMA:** Johnstown-Altoona-State College, PA.

Rank: 99.

Circulation © 2007 Nielsen. Coverage based on Nielsen study.

GrandTotal	Cable TV Households	Non-cable TV Households	Total TV Households
Estimated Station Totals *	390,840	164,750	555,590
Average Weekly Circulation (2007)	192,800	67,880	260,680
Average Daily Circulation (2007)			135,839

Station DMA Total	Cable TV Households	Non-cable TV Households	Total TV Households
Estimated Station Totals *	199,820	94,340	294,160
Average Weekly Circulation (2007)	147,103	57,111	204,214
Average Daily Circulation (2007)			114,491

Other DMA Total	Cable TV Households	Non-cable TV Households	Total TV Households
Estimated Station Totals *	191,020	70,410	261,430
Average Weekly Circulation (2007)	45,697	10,769	56,466
Average Daily Circulation (2007)			21,348

*Estimated station totals are sums of the Nielsen TV and Cable TV household estimates for each county in which the station registers viewing of more than 5% as per the Nielsen Survey Methods.

WWCP-DT
Ch. 29

Network Service: FOX.

Licensee: Peak Media of Pennsylvania Licensee LLC, 1450 Scalp Ave., Johnstown, PA 15904.

Studio: 1450 Scalp Ave., Johnstown, PA 15904.

Mailing Address: 1450 Scalp Ave., Johnstown, PA 15904.

Phone: 814-266-8088. **Fax:** 814-266-7749.

E-mail: fquitoni@fox8tv.com

Web Site: http://www.fox8tv.com

Technical Facilities: Channel No. 29 (560-566 MHz). Authorized power: 1000-kw max. visual, aural. Antenna: 1155-ft above av. terrain, 227-ft. above ground, 3127-ft. above sea level.

Latitude	40°	10'	53"
Longitude	79°	09'	05"

Note: Latitude and longitude coordinates shown are based on the North American Datum of 1927 (NAD 27) as currently required by the Mass Media Bureau of the FCC.

Ownership: Larry D. Marcus (Group Owner).

Began Operation: Station operating; no on-air date

Personnel:

Frank Quitoni, President & General Manager.

Bill Creager, Local Sales Manager.

Betsy Quigley, Local Sales Manager.

Jim Pastore, National & Regional Sales Manager.

Jim Penna, News Director.

Dan Owens, Chief Engineer.

Brian Durham, Business Manager.

Ed Cunard, Program Coordinator.

© 2008 Warren Communications News

Jill Brazill, Promotion Manager.

Brenda Pentz, Traffic Manager.

City of License: Johnstown. **Station DMA:** Johnstown-Altoona-State College, PA.

Rank: 99.

Nielsen Data: Not available.

WWCP-TV
Ch. 8

Network Service: FOX.

Licensee: Peak Media of Pennsylvania Licensee LLC, 1450 Scalp Ave., Johnstown, PA 15904.

Studio: 1450 Scalp Ave., Johnstown, PA 15904.

Mailing Address: 1450 Scalp Ave., Johnstown, PA 15904.

Phone: 814-266-8088. **Fax:** 814-266-7749.

E-mail: fquitoni@fox8tv.com

Web Site: http://www.fox8tv.com

Technical Facilities: Channel No. 8 (180-186 MHz). Authorized power: 166-kw visual, 16.6-kw aural. Antenna: 1208-ft above av. terrain, 270-ft. above ground, 3175-ft. above sea level.

Latitude	40°	10'	53"
Longitude	79°	09'	06"

Transmitter: Approx. 6-mi. SE of Ligonier, near Hwy. 30.

Note: Latitude and longitude coordinates shown are based on the North American Datum of 1927 (NAD 27) as currently required by the Mass Media Bureau of the FCC.

Satellite Earth Stations: Transmitter RCA; RCA, 3-meter Ku-band; Channel-Master, 4.4-meter C-band; Microdyne, 7-meter C-band; Microdyne, M/A-Com, ChannelMaster receivers.

News Services: UPI, Fox NewsEdge, CNN Newsource, AP.

LMA: Local marketing agreement with WATM-TV (A), Altoona, PA.

Ownership: Larry D. Marcus (Group Owner).

Began Operation: October 13, 1986.

Represented (sales): Harrington Righter & Parsons Inc. (HRP).

Represented (legal): Irwin, Campbell & Tannenwald PC.

Represented (engineering): Denny & Associates PC.

Personnel:

Frank Quitoni, President & General Manager.

Bill Creager, Local Sales Manager.

Betsy Quigley, Local Sales Manager.

Jim Pastore, National & Regional Sales Manager.

Jim Penna, News Director.

Dan Owens, Chief Engineer.

Brian Durham, Business Manager.

Ed Cunard, Program Coordinator.

Jill Brazill, Promotion Manager.

Brenda Pentz, Traffic Manager.

WWCP-TV BMPCT-7579 GRANTED: 5/23/1975

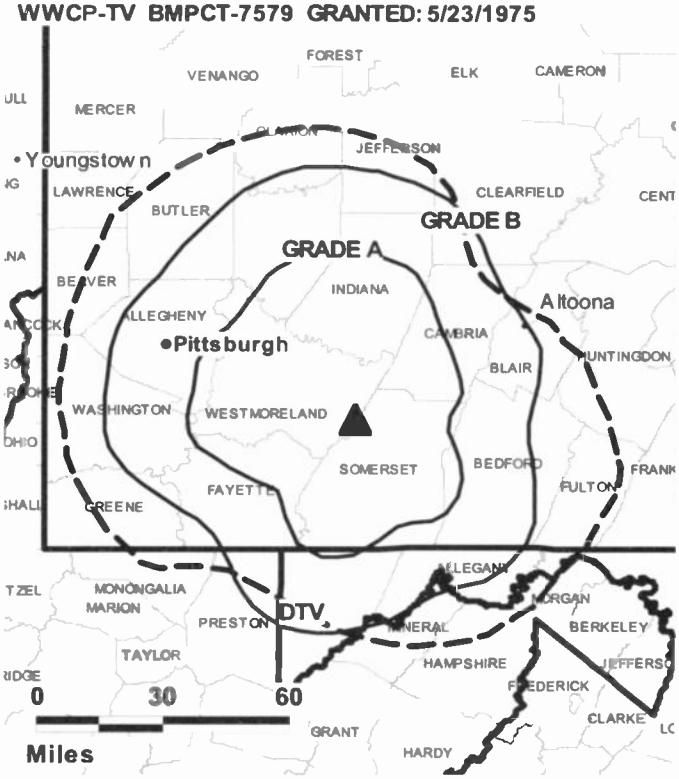

© 2008 Warren Communications News

City of License: Johnstown. **Station DMA:** Johnstown-Altoona-State College, PA.

Rank: 99.

Circulation © 2007 Nielsen. Coverage based on Nielsen study.

GrandTotal	Cable TV Households	Non-cable TV Households	Total TV Households
Estimated Station Totals *	242,750	200,560	443,310
Average Weekly Circulation (2007)	112,943	54,256	167,199
Average Daily Circulation (2007)			56,775

Station DMA Total	Cable TV Households	Non-cable TV Households	Total TV Households
Estimated Station Totals *	199,820	94,340	294,160
Average Weekly Circulation (2007)	105,578	42,404	147,982
Average Daily Circulation (2007)			51,307

Other DMA Total	Cable TV Households	Non-cable TV Households	Total TV Households
Estimated Station Totals *	42,930	106,220	149,150
Average Weekly Circulation (2007)	7,365	11,852	19,217
Average Daily Circulation (2007)			5,468

*Estimated station totals are sums of the Nielsen TV and Cable TV household estimates for each county in which the station registers viewing of more than 5% as per the Nielsen Survey Methods.

WGAL

Ch. 8

Network Service: NBC.

Licensee: WGAL Hearst-Argyle Television Inc., PO Box 1800, c/o Brooks, Pierce, McLendon, Humphrey & Leonard, Raleigh, NC 27602.

Studio: 1300 Columbia Ave., Lancaster, PA 17603.

Branch Office: 333 Market St., Harrisburg, PA 17105.

Mailing Address: PO Box 7127, Lancaster, PA 17604-7127.

Phone: 717-393-5851. **Fax:** 717-393-9484.

E-mail: pquinn@thewgalchannel.com

Web Site: http://www.thewgalchannel.com

Technical Facilities: Channel No. 8 (180-186 MHz). Authorized power: 109.9-kw visual, aural. Antenna: 1375-ft above av. terrain, 785-ft. above ground, 1827-ft. above sea level.

Latitude	40°	02'	04"
Longitude	76°	37'	08"

Transmitter: 2.25-mi. NE of Hallam.

Note: Latitude and longitude coordinates shown are based on the North American Datum of 1927 (NAD 27) as currently required by the Mass Media Bureau of the FCC.

Multichannel TV Sound: Stereo and separate audio program.

Satellite Earth Stations: Transmitter Larcan; Scientific-Atlanta, 4.5-meter Ku & C-band; Radiation Systems Inc., 5-meter Ku & C-band; Harris, 8.8-meter C-band; Harris receivers.

SNG Mobile Dish: Vertex, 2.4-meter KU-band.

News Services: NBC News Channel, CNN Newsource, AP.

Ownership: Hearst-Argyle Television Inc. (Group Owner).

Began Operation: March 18, 1949. Sale to Pulitzer Publishing Co. by Steinman Stations approved by FCC October 5, 1978 (Television Digest, Vol. 17:50). Sale to present owner by Pulitzer approved by FCC November 24, 1998 (Vol. 38:22, 48).

Represented (sales): Eagle Television Sales.

Represented (legal): Brooks, Pierce, McLendon, Humphrey & Leonard LLP.

Personnel:

Paul D. Quinn, President & General Manager.

Nancy Tulli, General Sales Manager.

Andy Scheid, Local Sales Manager.

Paul Ladrow, National Sales Manager.

Dan O'Donnell, News Director.

Robert B. Good Jr., Chief Engineer.

Collette Leonard, Business Manager.

Carol Jacoby, Program Director.

John Baldwin, Marketing & Promotion Director.

© 2008 Warren Communications News

Kim Groff, Traffic Manager.

City of License: Lancaster. **Station DMA:** Harrisburg-Lancaster-Lebanon-York, PA.

Rank: 41.

Circulation © 2007 Nielsen. Coverage based on Nielsen study.

GrandTotal	Cable TV Households	Non-cable TV Households	Total TV Households
Estimated Station Totals *	903,130	208,660	1,111,790
Average Weekly Circulation (2007)	522,058	120,236	642,294
Average Daily Circulation (2007)			327,547

Station OMA Total	Cable TV Households	Non-cable TV Households	Total TV Households
Estimated Station Totals *	524,460	189,500	713,960
Average Weekly Circulation (2007)	394,837	118,643	513,480
Average Daily Circulation (2007)			289,299

Other OMA Total	Cable TV Households	Non-cable TV Households	Total TV Households
Estimated Station Totals *	378,670	19,160	397,830
Average Weekly Circulation (2007)	127,221	1,593	128,814
Average Daily Circulation (2007)			38,248

*Estimated station totals are sums of the Nielsen TV and Cable TV household estimates for each county in which the station registers viewing of more than 5% as per the Nielsen Survey Methods.

WGAL-DT
Ch. 58

Network Service: NBC.

Licensee: WGAL Hearst-Argyle Television Inc., PO Box 1800, c/o Brooks, Pierce, McLendon, Humphrey & Leonard, Raleigh, NC 27602.

Studios: 1300 Columbia Ave., Lancaster, PA 17603; 333 Market St., Harrisburg, PA 17105.

Mailing Address: PO Box 7127, Lancaster, PA 17604-7127.

Phone: 717-393-5851. **Fax:** 717-393-9484.

E-mail: pquinn@thewgalchannel.com

Web Site: http://www.thewgalchannel.com

Technical Facilities: Channel No. 58 (734-740 MHz). Authorized power: 907-kw max. visual, aural. Antenna: 1289-ft above av. terrain, 699-ft. above ground, 1742-ft. above sea level.

Latitude	40°	02'	04"
Longitude	76°	37'	08"

Transmitter: 1320 Tower Rd., Hallam.

Note: Latitude and longitude coordinates shown are based on the North American Datum of 1927 (NAD 27) as currently required by the Mass Media Bureau of the FCC.

Ownership: Hearst-Argyle Television Inc. (Group Owner).

Began Operation: November 3, 2001. Standard and High Definition.

Represented (sales): Eagle Television Sales.

Personnel:

Paul D. Quinn, President & General Manager.

Nancy Tulli, General Sales Manager.

Andrew Scheid, Local Sales Manager.

Paul Ladrow, National Sales Manager.

Dan O'Donnell, News Director.

Robert B. Good Jr., Chief Engineer.

Collette Leonard, Business Manager.

WGAL-DT BPCDT-19991013ABT GRANTED: 12/13/2000

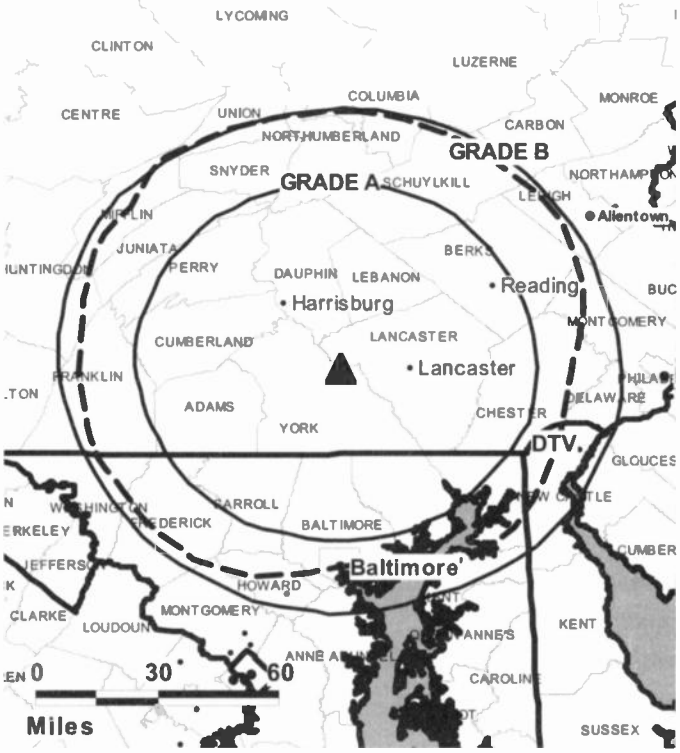

© 2008 Warren Communications News

Carol Jacoby, Program Director.

John Baldwin, Marketing & Promotion Director.

Kim Groff, Traffic Manager.

City of License: Lancaster. **Station DMA:** Harrisburg-Lancaster-Lebanon-York, PA.

Rank: 41.

Nielsen Data: Not available.

WLYH-DT
Ch. 23

Network Service: CW.

Licensee: Nexstar Broadcasting Inc., 909 Lake Carolyn Pkwy., Suite 1450, Irving, TX 75039.

Studio: 3300 N. 6th St., Harrisburg, PA 17110.

Mailing Address: 3300 N. 6th St., Harrisburg, PA 17110.

Phone: 717-238-2100; 717-273-4697. **Fax:** 717-238-8744.

Web Site: http://www.cw15.com/

Technical Facilities: Channel No. 23 (524-530 MHz). Authorized power: 500-kw max. visual, aural. Antenna: 1250-ft above av. terrain, 919-ft. above ground, 1797-ft. above sea level.

Latitude	40°	15'	45"
Longitude	76°	27'	51"

Note: Latitude and longitude coordinates shown are based on the North American Datum of 1927 (NAD 27) as currently required by the Mass Media Bureau of the FCC.

Ownership: Nexstar Broadcasting Group Inc. (Group Owner).

Began Operation: May 1, 2002.

Represented (legal): Drinker Biddle & Reath LLP.

Represented (sales): Millennium Sales & Marketing.

Personnel:

Matt Uhl, Vice President & General Manager.

Lou Castriota, Director of Operations & Programming.

Megan Shaffer, Local Sales Manager.

Stu Brenner, National Sales Manager.

Greg Zoerb, News Director.

Rob Hershey, Chief Engineer.

Susan Ruch, Business Manager.

Sherry Taylor, Creative Services, Production & Promotion Director.

WLYH-DT BMPCDT-20010924AAK GRANTED: 8/8/2003

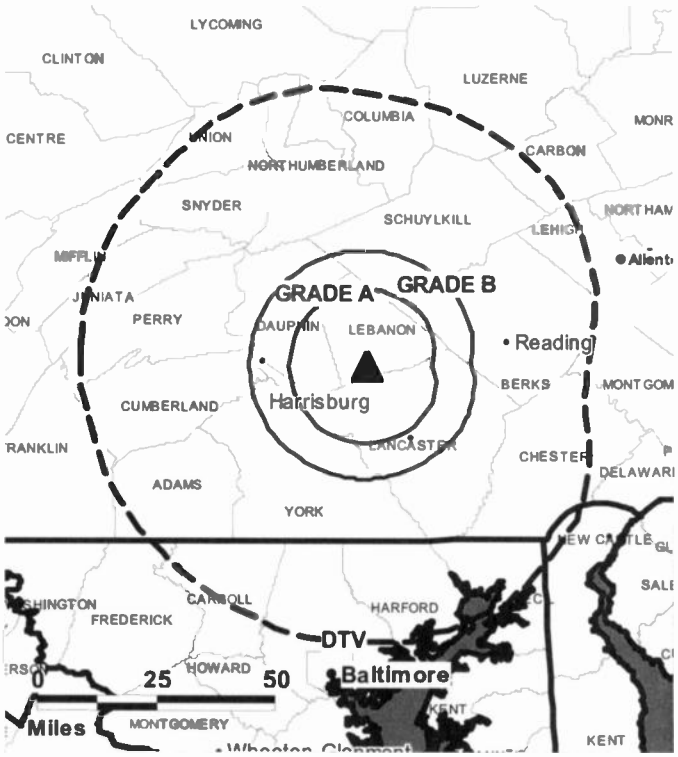

© 2008 Warren Communications News

Lara Colestock, Programming Coordinator.

Danielle DeRitis, Traffic Manager.

City of License: Lancaster. **Station DMA:** Harrisburg-Lancaster-Lebanon-York, PA.

Rank: 41.

Nielsen Data: Not available.

WLYH-TV
Ch. 15

Network Service: CW.

Licensee: Nexstar Broadcasting Inc., 909 Lake Carolyn Pkwy., Suite 1450, Irving, TX 75039.

Studio: 3300 N. 6th St., Harrisburg, PA 17110.

Mailing Address: 3300 N. 6th St., Harrisburg, PA 17110.

Phone: 717-238-2100; 717-273-4697. **Fax:** 717-238-8744.

Web Site: http://www.cw15.com/

Technical Facilities: Channel No. 15 (476-482 MHz). Authorized power: 1050-kw max. & 676-kw horizontal visual, 68-kw & 33.8-kw horizontal aural. Antenna: 1362-ft above av. terrain, 1031-ft. above ground, 1909-ft. above sea level.

Latitude	40°	15'	45"
Longitude	76°	27'	51"

Transmitter: 374 S. Butler Rd., Lebanon.

Note: Latitude and longitude coordinates shown are based on the North American Datum of 1927 (NAD 27) as currently required by the Mass Media Bureau of the FCC.

Satellite Earth Stations: Transmitter RCA; AFC, 3.6-meter Ku-band; Comtech, 3.8-meter Ku & C-band; Scientific-Atlanta, 4-meter C-band; Comtech, 4.5-meter Ku & C-band; Scientific-Atlanta, 7-meter C-band; Scientific-Atlanta, Drake, Agile Omni receivers.

News Services: CNN Newsource, AP.

LMA: Local marketing agreement with WHP-TV (C), Harrisburg.

Ownership: Nexstar Broadcasting Group Inc. (Group Owner).

Began Operation: October 9, 1953. Left air October 16, 1954. Sold to Triangle Publications by radio WLBR-Lebanon News interests and station resumed operation May 2, 1957. Sale to Gateway Communications by Triangle approved by FCC September 20, 1972. Sale to Television Station Group Holdings LLC by Gateway Communications approved by FCC October 27, 2000. Sale to present owner by Television Station Group Holdings LLC approved by FCC November 15, 2006.

Represented (legal): Drinker Biddle & Reath LLP.

Represented (sales): Millennium Sales & Marketing.

Personnel:

Matt Uhl, Vice President & General Manager.

Lou Castriota, Director of Operations & Programming.

Megan Shaffer, Local Sales Manager.

Stu Brenner, National Sales Manager.

Greg Zoerb, News Director.

Rob Hershey, Chief Engineer.

Susan Ruch, Business Manager.

Lara Colestock, Programming Coordinator.

Sherry Taylor, Creative Services, Promotion & Production Director.

Danielle DeRitis, Traffic Manager.

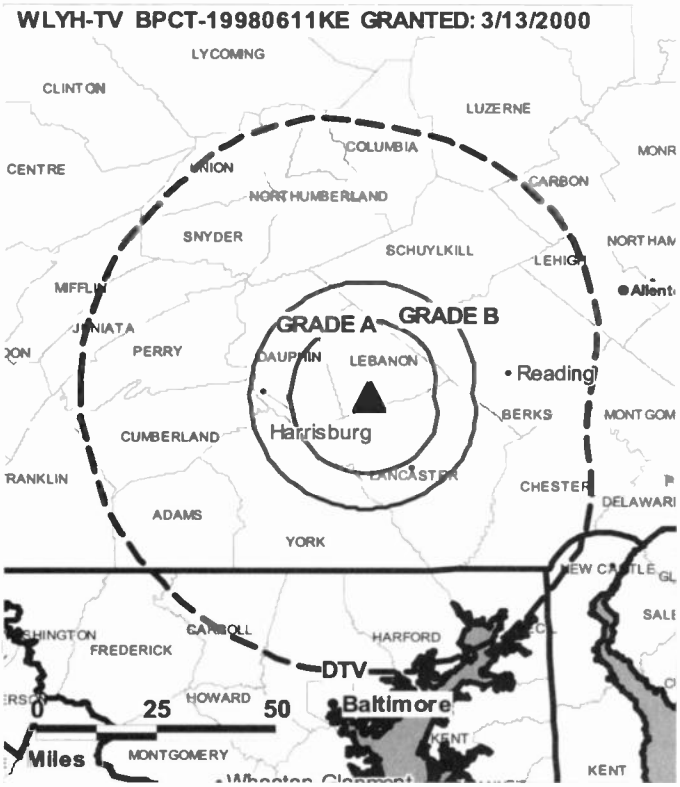

© 2008 Warren Communications News

City of License: Lancaster. **Station DMA:** Harrisburg-Lancaster-Lebanon-York, PA.

Rank: 41.

Circulation © 2007 Nielsen. Coverage based on Nielsen study.

GrandTotal	Cable TV Households	Non-cable TV Households	Total TV Households
Estimated Station Totals *	740,240	235,220	975,460
Average Weekly Circulation (2007)	155,373	58,717	214,090
Average Daily Circulation (2007)			57,265

Station DMA Total	Cable TV Households	Non-cable TV Households	Total TV Households
Estimated Station Totals *	524,460	189,500	713,960
Average Weekly Circulation (2007)	129,529	52,190	181,719
Average Daily Circulation (2007)			51,507

Other DMA Total	Cable TV Households	Non-cable TV Households	Total TV Households
Estimated Station Totals *	215,780	45,720	261,500
Average Weekly Circulation (2007)	25,844	6,527	32,371
Average Daily Circulation (2007)			5,758

*Estimated station totals are sums of the Nielsen TV and Cable TV household estimates for each county in which the station registers viewing of more than 5% as per the Nielsen Survey Methods.

KYW-DT
Ch. 26

Network Service: CBS.

Grantee: CBS Broadcasting Inc., 2000 K St. NW, Suite 725, Washington, DC 20006.

Studio: 101 S. Independence Mall E, Philadelphia, PA 19106.

Mailing Address: 101 S. Independence Mall E, Philadelphia, PA 19106.

Phone: 215-328-4700. **Fax:** 215-238-4907.

Web Site: http://www.kyw.com

Technical Facilities: Channel No. 26 (542-548 MHz). Authorized power: 786-kw max. visual, aural. Antenna: 1360-ft above av. terrain, 1200-ft. above ground, 1442-ft. above sea level.

Latitude	40°	02'	39"
Longitude	75°	14'	26"

Transmitter: Culp St. & Domino Lane.

Note: Latitude and longitude coordinates shown are based on the North American Datum of 1927 (NAD 27) as currently required by the Mass Media Bureau of the FCC.

Ownership: CBS Corp. (Group Owner).

Began Operation: October 29, 1998.

Represented (engineering): Denny & Associates PC.

Personnel:

Peter Dunn, President & General Manager.

Bob Fein, Station Manager.

Rich Paleski, Broadcast Operations & Engineering Director.

Charlie Dunn, Sales Director.

Roy Coddington, National Sales Manager.

Susan Schiller, News Director.

Brad Risch, Broadcast Operations Manager.

Kathleen Gorman, Business Manager.

Perry Casciato, Programming Director.

Larry Solitrin, Creative Services & Marketing Director.

© 2008 Warren Communications News

Christine Peacock, Research Director.

Hilary Hand, Director, Traffic Operations.

Joanne Calabria, Communications Director.

Geaneen Rutledge, Community Services Manager.

City of License: Philadelphia. **Station DMA:** Philadelphia, PA. **Rank:** 4.

Nielsen Data: Not available.

KYW-TV
Ch. 3

Network Service: CBS.

Licensee: CBS Broadcasting Inc., 2000 K St. NW, Suite 725, Washington, DC 20006.

Studio: 101 S. Independence Mall E, Philadelphia, PA 19106.

Mailing Address: 101 S. Independence Mall E, Philadelphia, PA 19106.

Phone: 215-238-4700. **Fax:** 215-238-4907.

Web Site: http://www.kyw.com

Technical Facilities: Channel No. 3 (60-66 MHz). Authorized power: 100-kw & 100-kw horizontal visual, 9.95-kw aural. Antenna: 280-ft above av. terrain, 1020-ft. above ground, 1360-ft. above sea level.

Latitude	40°	02'	38.5"
Longitude	75°	14'	25.5"

Transmitter: 413 Wigard St.

Note: Latitude and longitude coordinates shown are based on the North American Datum of 1927 (NAD 27) as currently required by the Mass Media Bureau of the FCC.

Multichannel TV Sound: Stereo and separate audio program.

Satellite Earth Stations: Transmitter Harris; Scientific-Atlanta, 3-meter Ku-band; Vertex, 4.5-meter Ku-band; Scientific-Atlanta, 10-meter C-band; Scientific-Atlanta receivers.

News Services: UPI, AP.

Ownership: CBS Corp. (Group Owner).

Began Operation: September 1, 1941. Sold to Westinghouse Broadcasting by Philco Corp. in 1953 (Television Digest, Vol. 9:8, 22); then transferred to NBC in deal approved by FCC December 21, 1955 (Vol. 11:2, 12:3). Transfer from NBC back to Westinghouse under order by FCC approved by FCC February 17, 1965 (Vol. 5:7, 8, 25). Sale to CBS Inc. by Westinghouse approved by FCC August 16, 1995 (Vol. 35:34). Sale to present owner by CBS Inc. approved by FCC May 3, 2000.

Represented (sales): CBS/Group W TV Sales.

Personnel:

Peter Dunn, President & General Manager.

Bob Fein, Station Manager.

Rich Paleski, Broadcast Operations & Engineering Director.

Charlie Dunn, Sales Director.

Roy Coddington, National Sales Manager.

Susan Schiller, News Director.

Brad Risch, Broadcast Operations Manager.

Kathleen Gorman, Business Manager.

Perry Casciato, Programming Director.

Larry Solitrin, Creative Services & Marketing Director.

Christine Peacock, Research Director.

Hilary Hand, Director, Traffic Operations.

© 2008 Warren Communications News

Joanne Calabria, Communications Director.

Geaneen Rutledge, Community Services Manager.

City of License: Philadelphia. **Station DMA:** Philadelphia, PA. **Rank:** 4.

Circulation © 2007 Nielsen. Coverage based on Nielsen study.

GrandTotal	Cable TV Households	Non-cable TV Households	Total TV Households
Estimated Station Totals *	2,711,410	746,350	3,457,760
Average Weekly Circulation (2007)	1,820,277	415,587	2,235,864
Average Daily Circulation (2007)			1,072,576

Station DMA Total	Cable TV Households	Non-cable TV Households	Total TV Households
Estimated Station Totals *	2,138,410	674,800	2,813,210
Average Weekly Circulation (2007)	1,635,364	409,067	2,044,431
Average Daily Circulation (2007)			1,012,052

Other DMA Total	Cable TV Households	Non-cable TV Households	Total TV Households
Estimated Station Totals *	573,000	71,550	644,550
Average Weekly Circulation (2007)	184,913	6,520	191,433
Average Daily Circulation (2007)			60,524

*Estimated station totals are sums of the Nielsen TV and Cable TV household estimates for each county in which the station registers viewing of more than 5% as per the Nielsen Survey Methods.

WCAU
Ch. 10

Network Service: NBC.

Licensee: NBC Telemundo License Co., 1299 Pennsylvania Ave. NW, 11th Floor, c/o NBC Inc., Washington, DC 20004.

Studio: 10 Monument Rd., Bala Cynwyd, PA 19004.

Mailing Address: 10 Monument Rd., Bala Cynwyd, PA 19004.

Phone: 610-668-5510. **Fax:** 610-668-5618.

E-mail: nbc10@nbc.com

Web Site: http://www.nbc10.com

Technical Facilities: Channel No. 10 (192-198 MHz). Authorized power: 137-kw visual, aural. Antenna: 1286-ft above av. terrain, 1205-ft. above ground, 1497-ft. above sea level.

Latitude	40°	02'	30"
Longitude	75°	14'	11"

Transmitter: Domino Lane & Fowler St., Roxborough.

Note: Latitude and longitude coordinates shown are based on the North American Datum of 1927 (NAD 27) as currently required by the Mass Media Bureau of the FCC.

Multichannel TV Sound: Stereo only.

Satellite Earth Stations: Transmitter RCA; Andrew, 5.6-meter Ku-band; Scientific-Atlanta, 7-meter C-band; Scientific-Atlanta, Microdyne receivers.

News Services: UPI, AP.

Ownership: NBC Universal (Group Owner).

Began Operation: March 15, 1948. Sale to NBC in exchange for KCNC-TV Denver, CO, license for Ch. 4 Miami, FL, KUTV Salt Lake City, UT & other considerations approved by FCC July 19, 1995 (Television Digest, Vol. 34:29, 35, 48, 52; 35:31). Sale to CBS by Philadelphia Bulletin interests approved by FCC July 23, 1958 (Vol. 13:51; 14:1, 18, 27, 30).

Represented (sales): NBC TV Spot Sales.

Personnel:

Dennis Bianchi, President & General Manager.

Joe Collins, Vice President, Sales.

Chris Blackman, Vice President, News.

Lauren Bacitalupi, Vice President, Creative Services.

Rob Halpern, Local Sales Manager.

Jim Barger, Engineering & Operations Director.

John Braun, National Sales Manager.

Judy LaFountaine, National Sales Manager.

Tim O'Sullivan, Chief Engineer.

Joe Marsini, Finance Director.

Lawana Scales, Program Director.

Joan Erle, Research Director.

© 2008 Warren Communications News

Christa Morris, Traffic Manager.

Joanne Wilder, Community Affairs Director.

City of License: Philadelphia. **Station DMA:** Philadelphia, PA. **Rank:** 4.

Circulation © 2007 Nielsen. Coverage based on Nielsen study.

GrandTotal	Cable TV Households	Non-cable TV Households	Total TV Households
Estimated Station Totals *	2,687,980	696,670	3,384,650
Average Weekly Circulation (2007)	1,682,973	422,167	2,105,140
Average Daily Circulation (2007)			985,531

Station DMA Total	Cable TV Households	Non-cable TV Households	Total TV Households
Estimated Station Totals *	2,138,410	664,570	2,802,980
Average Weekly Circulation (2007)	1,558,361	419,586	1,977,947
Average Daily Circulation (2007)			955,276

Other DMA Total	Cable TV Households	Non-cable TV Households	Total TV Households
Estimated Station Totals *	549,570	32,100	581,670
Average Weekly Circulation (2007)	124,612	2,581	127,193
Average Daily Circulation (2007)			30,255

*Estimated station totals are sums of the Nielsen TV and Cable TV household estimates for each county in which the station registers viewing of more than 5% as per the Nielsen Survey Methods.

WCAU-DT
Ch. 67

Network Service: NBC.

Licensee: NBC Telemundo License Co., 1299 Pennsylvania Ave. NW, 11th Floor, c/o NBC Inc., Washington, DC 20004.

Studio: 10 Monument Rd., Bala Cynwyd, PA 19004.

Mailing Address: 10 Monument Rd., Bala Cynwyd, PA 19004.

Phone: 610-668-5510. **Fax:** 610-668-5618.

E-mail: nbc10@nbc.com

Web Site: http://www.nbc10.com

Technical Facilities: Channel No. 67 (788-794 MHz). Authorized power: 759-kw max. visual, aural. Antenna: 1125-ft above av. terrain, 1066-ft. above ground, 1349-ft. above sea level.

Latitude	40°	02'	31"
Longitude	75°	14'	12"

Transmitter: Domino Lane & Fowler St.

Note: Latitude and longitude coordinates shown are based on the North American Datum of 1927 (NAD 27) as currently required by the Mass Media Bureau of the FCC.

Ownership: NBC Universal (Group Owner).

Began Operation: December 4, 1998.

Personnel:

Dennis Bianchi, President & General Manager.

Joe Collins, Vice President, Sales.

Chris Blackman, Vice President, News.

Lauren Bacitalupi, Vice President, Creative Services.

Rob Halpern, Local Sales Manager.

Jim Barger, Engineering & Operations Director.

John Braun, National Sales Manager.

Judy LaFountaine, National Sales Manager.

Tim O'Sullivan, Chief Engineer.

© 2008 Warren Communications News

Joe Marsini, Finance Director.

Lawana Scales, Program Director.

Joan Erle, Research Director.

Christa Morris, Traffic Manager.

Joanne Wilder, Community Relations Manager.

City of License: Philadelphia. **Station DMA:** Philadelphia, PA. **Rank:** 4.

Nielsen Data: Not available.

WPHL-DT
Ch. 54

Network Service: MNT.

Licensee: Tribune Television Co., 5001 Wynnefield Ave, Philadelphia, PA 19131.

Studio: 5001 Wynnefield Ave., Philadelphia, PA 19131.

Mailing Address: 5001 Wynnefield Ave., Philadelphia, PA 19131.

Phone: 215-878-1700. **Fax:** 215-879-7682.

E-mail: wb17feedback@tribune.com

Web Site: http://myphl17.trb.com/

Technical Facilities: Channel No. 54 (710-716 MHz). Authorized power: 500-kw max. visual, aural. Antenna: 1161-ft above av. terrain, 1084-ft. above ground, 1376-ft. above sea level.

Latitude	40°	002'	30"
Longitude	75°	14'	11"

Note: Latitude and longitude coordinates shown are based on the North American Datum of 1927 (NAD 27) as currently required by the Mass Media Bureau of the FCC.

Ownership: Tribune Broadcasting Co. (Group Owner).

Began Operation: October 31, 2002. Standard Definition.

Represented (legal): Sidley Austin LLP.

Represented (sales): TeleRep Inc.

Personnel:

Vincent Giannini, Vice President & General Manager.

Patrick Loftus, General Sales Manager.

Karen Graham, Local Sales Manager.

Stephen Ullman, National Sales Manager.

Chuck Carter, News Director.

Mike Hort, Engineering Manager.

John Fell, Controller.

Sarit Rus, Programming & Community Affairs Coordinator.

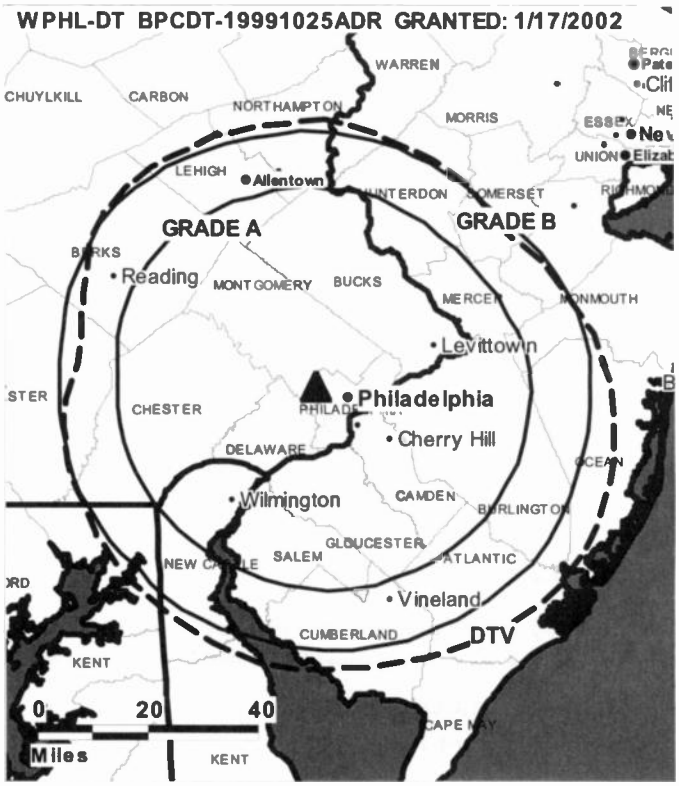

© 2008 Warren Communications News

Stephen Castrianni, Promotion Manager.

Wendy Kaiser, Creative Services Director.

Denise Jeitles, Traffic Manager.

City of License: Philadelphia. **Station DMA:** Philadelphia, PA. **Rank:** 4.

Nielsen Data: Not available.

WPHL-TV
Ch. 17

Network Service: MNT.

Licensee: Tribune Television Co., 5001 Wynnefield Ave, Philadelphia, PA 19131.

Studio: 5001 Wynnefield Ave., Philadelphia, PA 19131.

Mailing Address: 5001 Wynnefield Ave., Philadelphia, PA 19131.

Phone: 215-878-1700. **Fax:** 215-879-7682.

E-mail: wb17feedback@tribune.com

Web Site: http://myphl17.trb.com/

Technical Facilities: Channel No. 17 (488-494 MHz). Authorized power: 2340-kw max. & 1290-kw horizontal visual, 350-kw aural. Antenna: 1050-ft above av. terrain, 1092-ft. above ground, 1313-ft. above sea level.

Latitude	40°	02'	30"
Longitude	75°	14'	24"

Transmitter: E. Domino Lane.

Note: Latitude and longitude coordinates shown are based on the North American Datum of 1927 (NAD 27) as currently required by the Mass Media Bureau of the FCC.

Multichannel TV Sound: Stereo only.

Satellite Earth Stations: Transmitter Comark; AFC, 3.7-meter Ku-band; Andrew, 4.5-meter C-band; Comtech, 5-meter Ku & C-band; Andrew, 7.3-meter Ku & C-band; Standard Communications, Andrew receivers.

Ownership: Tribune Broadcasting Co. (Group Owner).

Began Operation: July 17, 1960. Left air August 1, 1962. Resumed operation September 17, 1965. Sale to U.S. Communications (AVC Corp.) approved by FCC December 6, 1967. Sale to Providence Journal by AVC Corp. approved by FCC November 16, 1978 (Television Digest, Vol. 18:20). Sale to Taft Broadcasting Partners approved by FCC October 22, 1987 (Vol. 27:30). Transfer of control to present owner from Taft approved by FCC April 17, 1992 (Vol. 31:45; 32:24).

Represented (legal): Sidley Austin LLP.

Represented (sales): TeleRep Inc.

Personnel:

Vincent Giannini, Vice Present & General Manager.

Patrick Loftus, General Sales Manager.

Karen Graham, Local Sales Manager.

Stephen Ullman, National Sales Manager.

Chuck Carter, News Director.

Mike Hort, Engineering Manager.

John Fell, Controller.

Sarit Rus, Programming & Community Affairs Coordinator.

Stephen Castrianni, Promotion Manager.

Wendy Kaiser, Creative Services Director.

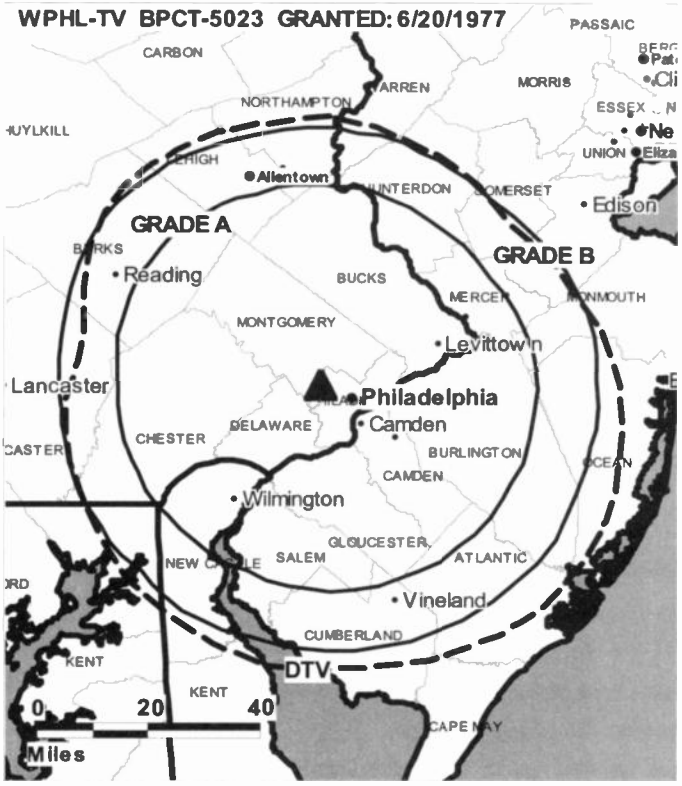

© 2008 Warren Communications News

Denise Jeitles, Traffic Manager.

City of License: Philadelphia. **Station DMA:** Philadelphia, PA. **Rank:** 4.

Circulation © 2007 Nielsen. Coverage based on Nielsen study.

GrandTotal	Cable TV Households	Non-cable TV Households	Total TV Households
Estimated Station Totals *	2,873,630	664,570	3,538,200
Average Weekly Circulation (2007)	1,115,422	306,887	1,422,309
Average Daily Circulation (2007)			479,700

Station DMA Total	Cable TV Households	Non-cable TV Households	Total TV Households
Estimated Station Totals *	2,138,410	664,570	2,802,980
Average Weekly Circulation (2007)	986,052	306,887	1,292,939
Average Daily Circulation (2007)			450,238

Other DMA Total	Cable TV Households	Non-cable TV Households	Total TV Households
Estimated Station Totals *	735,220	0	735,220
Average Weekly Circulation (2007)	129,370	0	129,370
Average Daily Circulation (2007)			29,462

*Estimated station totals are sums of the Nielsen TV and Cable TV household estimates for each county in which the station registers viewing of more than 5% as per the Nielsen Survey Methods.

WPSG
Ch. 57

Network Service: CW.

Licensee: Philadelphia Television Station WPSG Inc., 2000 K St. NW, Suite 725, Washington, DC 20006.

Studio: 101 S. Independence Mall E, Philadelphia, PA 19106.

Mailing Address: 101 S. Independence Mall E, Philadelphia, PA 19106.

Phone: 215-574-5757. **Fax:** 215-574-5786.

E-mail: upn57@wpsg.com

Web Site: http://cwphilly.com/

Technical Facilities: Channel No. 57 (728-734 MHz). Authorized power: 3470-kw max. visual, 500-kw aural. Antenna: 1178-ft above av. terrain, 1152-ft. above ground, 1394-ft. above sea level.

Latitude	40°	02'	21"
Longitude	75°	14'	13"

Transmitter: Umbria & Paoli Ave., Roxborough.

Note: Latitude and longitude coordinates shown are based on the North American Datum of 1927 (NAD 27) as currently required by the Mass Media Bureau of the FCC.

Satellite Earth Stations: Prodelin, 4.5-meter; Microdyne, 7-meter.

Ownership: CBS Corp. (Group Owner).

Began Operation: June 15, 1981. Sale to Grant Broadcasting by Leon S. Gross, et al., approved by FCC April 24, 1985. Transfer to Combined Broadcasting Inc. approved by FCC June 8, 1988. Proposed sale to Fox Television Stations dismissed (Television Digest Vol. 33:34; 34:10). Sale to present owner approved by FCC August 24, 1995 (Vol. 34:43, 35:20).

Represented (sales): Millennium Sales & Marketing.

Represented (legal): Sutherland, Asbill & Brennan.

Personnel:

Michael Colleran, President & General Manager.

Robin Magyar, Station Manager.

John Braun, General Sales Manager.

Barbara Sredenschek, Local Sales Manager.

Mitch Klein, Local Sales Manager.

Patrick Furlong, National Sales Manager.

Marc Musgrove, Chief Engineer.

Kathleen Gorman, Business Manager.

Perry Casciato, Program Director.

Heather Lee, Marketing Director.

Leanne Hinkle, Promotion Director.

Sharon Walz-Zelley, Research Director.

Todd Ballantyne, Creative Services Director.

© 2008 Warren Communications News

Hilary Hand, Director, Traffic Operations.

City of License: Philadelphia. **Station DMA:** Philadelphia, PA. **Rank:** 4.

Circulation © 2007 Nielsen. Coverage based on Nielsen study.

GrandTotal	Cable TV Households	Non-cable TV Households	Total TV Households
Estimated Station Totals *	2,753,960	664,570	3,418,530
Average Weekly Circulation (2007)	1,108,559	290,048	1,398,607
Average Daily Circulation (2007)			474,707

Station DMA Total	Cable TV Households	Non-cable TV Households	Total TV Households
Estimated Station Totals *	2,138,410	664,570	2,802,980
Average Weekly Circulation (2007)	1,038,688	290,048	1,328,736
Average Daily Circulation (2007)			459,271

Other DMA Total	Cable TV Households	Non-cable TV Households	Total TV Households
Estimated Station Totals *	615,550	0	615,550
Average Weekly Circulation (2007)	69,871	0	69,871
Average Daily Circulation (2007)			15,436

*Estimated station totals are sums of the Nielsen TV and Cable TV household estimates for each county in which the station registers viewing of more than 5% as per the Nielsen Survey Methods.

WPSG-DT
Ch. 32

Network Service: CW.

Licensee: Philadelphia Television Station WPSG Inc., 2000 K St. NW, Suite 725, Washington, DC 20006.

Studio: 101 S. Independence Mall E, East Philadelphia, PA 19106.

Mailing Address: 101 S. Independence Mall E, Philadelphia, PA 19106.

Phone: 215-574-5757. **Fax:** 215-574-5786.

E-mail: upn57@wpsg.com

Web Site: http://cwphilly.com/

Technical Facilities: Channel No. 32 (578-584 MHz). Authorized power: 25-kw max. visual, aural. Antenna: 1299-ft above av. terrain, 1224-ft. above ground, 1516-ft. above sea level.

Latitude	40°	002'	30"
Longitude	75°	14'	11"

Note: Latitude and longitude coordinates shown are based on the North American Datum of 1927 (NAD 27) as currently required by the Mass Media Bureau of the FCC.

Satellite Earth Stations: Prodelin, 4.5-meter; Microdyne, 7-meter.

Ownership: CBS Corp. (Group Owner).

Began Operation: October 30, 2002. High definition.

Represented (sales): Millennium Sales & Marketing.

Personnel:

Michael Colleran, President & General Manager.

Robin Magyar, Station Manager.

John Braun, General Sales Manager.

Barbara Sredenschek, Local Sales Manager.

Mitch Klein, Local Sales Manager.

Patrick Furlong, National Sales Manager.

Marc Musgrove, Chief Engineer.

Kathleen Gorman, Business Manager.

Perry Casciato, Program Director.

© 2008 Warren Communications News

Heather Lee, Marketing Director.

Leanne Hinkle, Promotion Director.

Sharon Walz-Zelley, Research Director.

Todd Ballantyne, Creative Services Director.

Hilary Hand, Director, Traffic Operations.

City of License: Philadelphia. **Station DMA:** Philadelphia, PA. **Rank:** 4.

Nielsen Data: Not available.

WPVI-DT
Ch. 64

Network Service: ABC.

Grantee: ABC Inc., 77 W. 66th St., 17th Floor, New York, NY 10023-6201.

Studio: 4100 City Line Ave., Philadelphia, PA 19131.

Mailing Address: 4100 City Line Ave., Philadelphia, PA 19131.

Phone: 215-878-9700. **Fax:** 215-581-4515.

Web Site: http://www.wpvi.com

Technical Facilities: Channel No. 64 (770-776 MHz). Authorized power: 500-kw max. visual, aural. Antenna: 1280-ft above av. terrain, 1253-ft. above ground, 1496-ft. above sea level.

Latitude	40°	02'	33"
Longitude	75°	14'	32"

Transmitter: E of Culp St.

Note: Latitude and longitude coordinates shown are based on the North American Datum of 1927 (NAD 27) as currently required by the Mass Media Bureau of the FCC.

Ownership: Disney Enterprises Inc. (Group Owner).

Began Operation: November 1, 1998. Standard and High Definition.

Personnel:

Rebecca Campbell, President & General Manager.

James Aronow, Vice President & Director of Sales.

Carla Carpenter, Vice President & News Director.

Bob Liga, Local Sales Manager.

Dirk Ohley, National Sales Manager.

Tim Gianettino, National Sales Manager.

James Gilbert, Engineering Director.

Cindy Torres, Business Manager.

Paula McDermott, Marketing Manager.

Terry Belford, Production Manager.

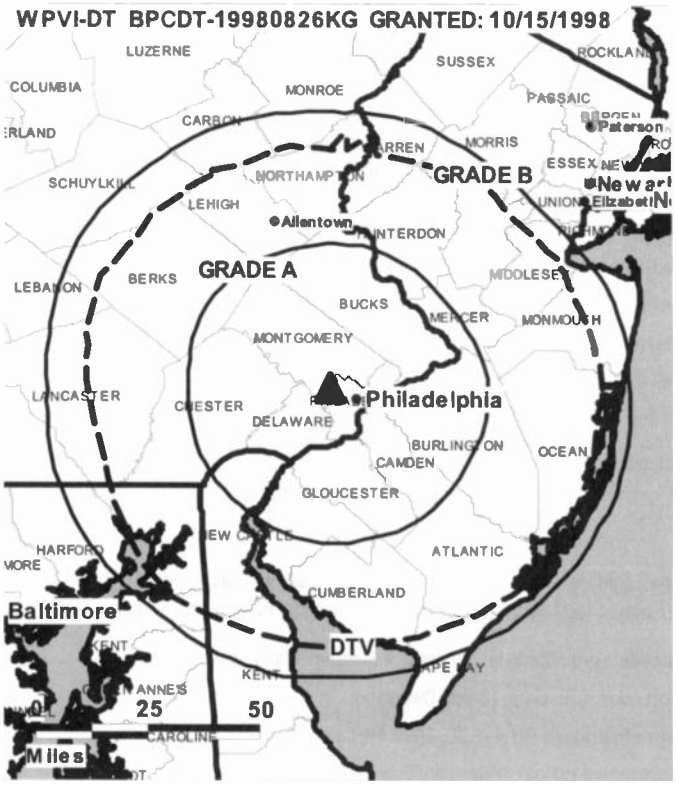

© 2008 Warren Communications News

Elliot Cohen, Research Director.

Mike Monsell, Creative Services Director.

Theresa Graham, Traffic Manager.

Linda Munich, Public Affairs Director.

City of License: Philadelphia. **Station OMA:** Philadelphia, PA. **Rank:** 4.

Nielsen Data: Not available.

WPVI-TV
Ch. 6

Network Service: ABC.

Licensee: ABC Inc., 77 W. 66th St., 17th Floor, New York, NY 10023-6201.

Studio: 4100 City Line Ave., Philadelphia, PA 19131.

Mailing Address: 4100 City Line Ave., Philadelphia, PA 19131.

Phone: 215-878-9700. **Fax:** 215-581-4515.

Web Site: http://www.wpvi.com

Technical Facilities: Channel No. 6 (82-88 MHz). Authorized power: 74.1-kw visual, 7.41-kw aural. Antenna: 1090-ft above av. terrain, 1116-ft. above ground, 1368-ft. above sea level.

Latitude	40°	02'	38.5"
Longitude	75°	14'	25.5"

Transmitter: Culp St.

Note: Latitude and longitude coordinates shown are based on the North American Datum of 1927 (NAD 27) as currently required by the Mass Media Bureau of the FCC.

Multichannel TV Sound: Stereo only.

Satellite Earth Stations: Transmitter Harris; Andrew, 5.6-meter Ku-band; Scientific-Atlanta, 7-meter C-band; Andrew, 7.1-meter C-band; Scientific-Atlanta, Andrew receivers.

News Services: UPI, CNN Newsource, AP, ABC NewsOne.

Ownership: Disney Enterprises Inc. (Group Owner).

Began Operation: September 13, 1947. Sale to Capital Cities/ABC Inc. by Triangle Publications approved by FCC February 24, 1971 (Television Digest, Vol. 10:8, 9; 11:9). Sale to present owner by Capital Cities/ABC Inc. approved by FCC February 8, 1996.

Represented (sales): ABC-TV Network Sales.

Represented (legal): Wilmer Cutler Pickering Hale & Dorr LLP.

Personnel:

Rebecca S. Campbell, President & General Manager.

James Aronow, Vice President & Director of Sales.

Carla Carpenter, Vice President & News Director.

Bob Liga, Local Sales Manager.

Dirk Ohley, National Sales Director.

Tim Gianettino, National Sales Manager.

James Gilbert, Engineering Director.

Cindy Torres, Business Manager.

Paula McDermott, Marketing Manager.

Terry Belford, Production Manager.

Elliot Cohen, Research Director.

Mike Monsell, Creative Services Director.

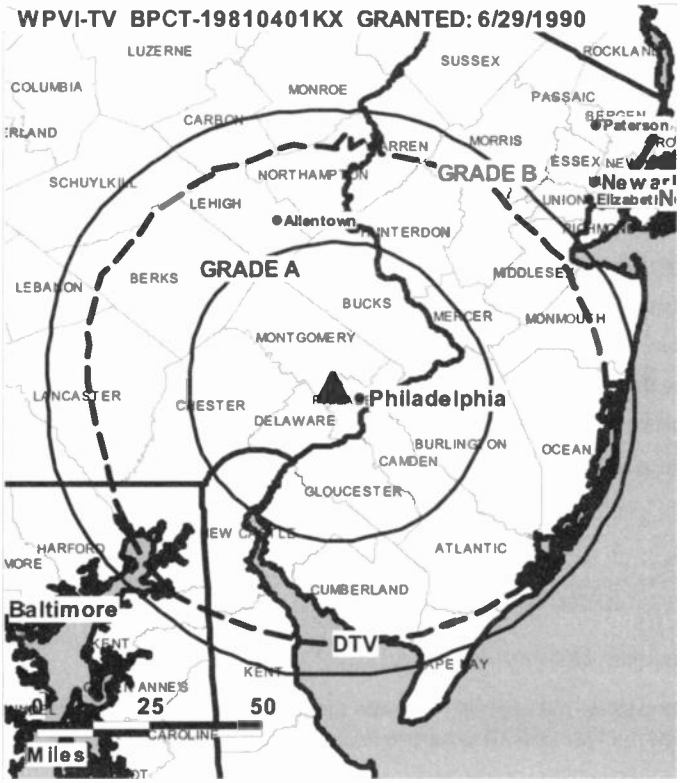

© 2008 Warren Communications News

Theresa Graham, Traffic Manager.

Linda Munich, Public Affairs Director.

City of License: Philadelphia. **Station DMA:** Philadelphia, PA. **Rank:** 4.

Circulation © 2007 Nielsen. Coverage based on Nielsen study.

GrandTotal	Cable TV Households	Non-cable TV Households	Total TV Households
Estimated Station Totals *	2,711,410	750,650	3,462,060
Average Weekly Circulation (2007)	1,914,208	437,516	2,351,724
Average Daily Circulation (2007)			1,286,974

Station DMA Total	Cable TV Households	Non-cable TV Households	Total TV Households
Estimated Station Totals *	2,138,410	664,570	2,802,980
Average Weekly Circulation (2007)	1,724,714	429,291	2,154,005
Average Daily Circulation (2007)			1,228,350

Other DMA Total	Cable TV Households	Non-cable TV Households	Total TV Households
Estimated Station Totals *	573,000	86,080	659,080
Average Weekly Circulation (2007)	189,494	8,225	197,719
Average Daily Circulation (2007)			58,624

*Estimated station totals are sums of the Nielsen TV and Cable TV household estimates for each county in which the station registers viewing of more than 5% as per the Nielsen Survey Methods.

WTXF-DT
Ch. 42

Network Service: FOX.

Licensee: Fox Television Stations of Philadelphia Inc., 5151 Wisconsin Ave. NW, c/o Molly Pauker, Washington, DC 20016.

Studio: 330 Market St., Philadelphia, PA 19106.

Mailing Address: 330 Market St., Philadelphia, PA 19106.

Phone: 215-925-2929. **Fax:** 215-925-2420.

E-mail: michael.renda@foxtv.com

Web Site: http://www.fox29.com

Technical Facilities: Channel No. 42 (638-644 MHz). Authorized power: 317.4-kw max. visual, aural. Antenna: 528-ft above av. terrain, 354-ft. above ground, 758-ft. above sea level.

Latitude	40°	03'	33"
Longitude	75°	14'	21"

Holds CP for change to 1000-kw max. visual, 921-ft above av. terrain, 907-ft. above ground, 1132-ft. above sea level; lat. 40° 02' 26", long. 75° 14' 19", BPCDT-20020424AAZ.

Transmitter: 8200 Ridge Ave.

Note: Latitude and longitude coordinates shown are based on the North American Datum of 1927 (NAD 27) as currently required by the Mass Media Bureau of the FCC.

Ownership: Fox Television Holdings Inc. (Group Owner).

Began Operation: October 27, 1998.

Represented (legal): Skadden, Arps, Slate, Meagher & Flom LLP.

Personnel:

Michael Renda, Vice President & General Manager.

Ramona Alexander, Vice President, Sales.

Steve James, Vice President, Engineering.

Audrey Fish, Vice President, Creative Services.

Bernadette Prudente, Vice President, Finance.

Lisa Oswald, Local Sales Manager.

© 2008 Warren Communications News

Ted Kramer, National Sales Manager.

Holly Gauntt, News Director.

Maria Degnan, Program Director.

George Cummings, Production Manager.

Meri Wilmore, Traffic Manager.

City of License: Philadelphia. **Station DMA:** Philadelphia, PA. **Rank:** 4.

Nielsen Data: Not available.

WTXF-TV
Ch. 29

Network Service: FOX.

Licensee: Fox Television Stations of Philadelphia Inc., 5151 Wisconsin Ave. NW, c/o Molly Pauker, Washington, DC 20016.

Studio: 330 Market St., Philadelphia, PA 19106.

Mailing Address: 330 Market St., Philadelphia, PA 19106.

Phone: 215-925-2929. **Fax:** 215-925-2420.

E-mail: michael.renda@foxtv.com

Web Site: http://www.fox29.com

Technical Facilities: Channel No. 29 (560-566 MHz). Authorized power: 5000-kw max. & 3470-kw horizontal visual, 500-kw & 347-kw horizontal aural. Antenna: 1140-ft above av. terrain, 1190-ft. above ground, 1415-ft. above sea level.

Latitude	40°	02'	25.22"
Longitude	75°	14'	18.77"

Transmitter: 340 Domino Lane.

Note: Latitude and longitude coordinates shown are based on the North American Datum of 1927 (NAD 27) as currently required by the Mass Media Bureau of the FCC.

Satellite Earth Stations: Transmitter Comark; Winegard, 3-meter KC-band; Vertex, 3-meter C-band; Microdyne, 3.6-meter C-band; Vertex, 8.8-meter C-band; Kenwood, Harris, Chapparal receivers.

News Services: CNN Newsource, AP.

Ownership: Fox Television Holdings Inc. (Group Owner).

Began Operation: May 16, 1965. Sale to Taft Broadcasting approved by FCC May 7, 1969 (Television Digest, Vol. 9:21). Sale to TVX Broadcast Group by Taft approved by FCC February 20, 1987 (Vol. 27:9, 14, 15). Sale to Paramount Communications Inc. by TVX Broadcast Group approved by FCC April 22, 1990. Sale to present owner by Viacom International approved by FCC August 14, 1995 (Vol. 34:36, 43, 48, 49, 50; 35:20).

Represented (sales): Fox Stations Sales Inc.

Represented (legal): Skadden, Arps, Slate, Meagher & Flom LLP.

Personnel:

Michael Renda, Vice President & General Manager.

Ramona Alexander, Vice President, Sales.

Steve James, Vice President, Engineering.

Audrey Fish, Vice President, Creative Services.

Bernadette Prudente, Vice President, Finance.

Lisa Oswald, Local Sales Manager.

Ted Kramer, National Sales Manager.

Holly Gauntt, News Director.

Marie Degnan, Program Director.

George Cummings, Production Manager.

© 2008 Warren Communications News

Meri Wilmore, Traffic Manager.

City of License: Philadelphia. **Station DMA:** Philadelphia, PA. **Rank:** 4.

Circulation © 2007 Nielsen. Coverage based on Nielsen study.

GrandTotal	Cable TV Households	Non-cable TV Households	Total TV Households
Estimated Station Totals *	2,758,580	686,110	3,444,690
Average Weekly Circulation (2007)	1,636,301	377,632	2,013,933
Average Daily Circulation (2007)			784,508

Station DMA Total	Cable TV Households	Non-cable TV Households	Total TV Households
Estimated Station Totals *	2,138,410	674,800	2,813,210
Average Weekly Circulation (2007)	1,492,732	376,934	1,869,666
Average Daily Circulation (2007)			752,106

Other DMA Total	Cable TV Households	Non-cable TV Households	Total TV Households
Estimated Station Totals *	620,170	11,310	631,480
Average Weekly Circulation (2007)	143,569	698	144,267
Average Daily Circulation (2007)			32,402

*Estimated station totals are sums of the Nielsen TV and Cable TV household estimates for each county in which the station registers viewing of more than 5% as per the Nielsen Survey Methods.

KDKA-DT
Ch. 25

Network Service: CBS.

Licensee: CBS Broadcasting Inc., 2000 K St. NW, Suite 725, Washington, DC 20006.

Studio: One Gateway Center, Pittsburgh, PA 15222.

Mailing Address: One Gateway Center, Pittsburgh, PA 15222.

Phone: 412-575-2200. **Fax:** 412-575-2901.

E-mail: weissbart@kdka.com

Web Site: http://www.kdka.com

Technical Facilities: Channel No. 25 (536-542 MHz). Authorized power: 1000-kw max. visual, aural. Antenna: 1020-ft above av. terrain, 656-ft. above ground, 2021-ft. above sea level.

Latitude	40°	29'	38"
Longitude	80°	01'	09"

Note: Latitude and longitude coordinates shown are based on the North American Datum of 1927 (NAD 27) as currently required by the Mass Media Bureau of the FCC.

Ownership: CBS Corp. (Group Owner).

Began Operation: March 29, 2000.

Represented (legal): Leventhal, Senter & Lerman PLLC.

Personnel:

Fred Reynolds, Vice President & General Manager.

Chris Cotugno, General Sales Manager.

Carl Prutting, National Sales Manager.

Al Blinke, News Director.

Mark Etzi, Broadcast & Engineering Director.

Mike Gurst, Promotion & Marketing Director.

Paul Funk, Production Manager.

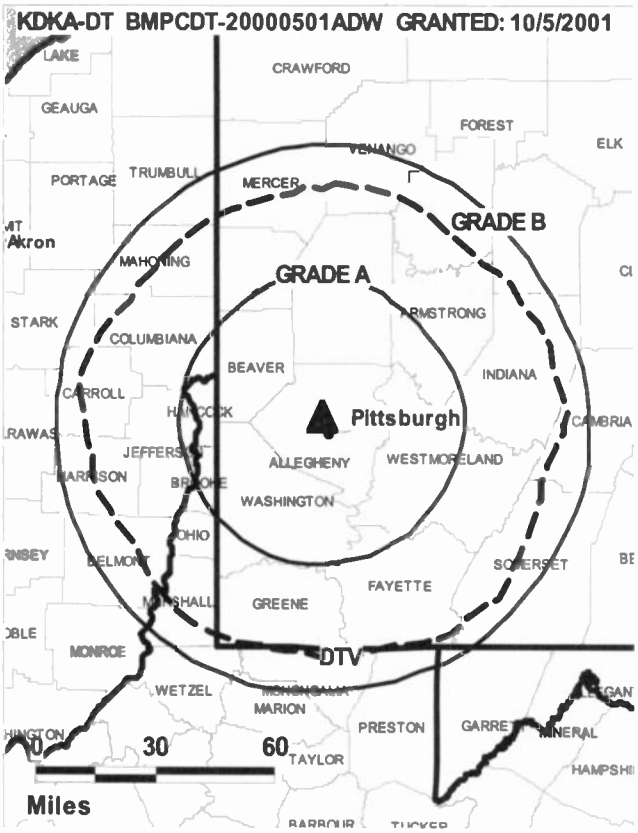

© 2008 Warren Communications News

Ken Arnold, Traffic Manager.

City of License: Pittsburgh. **Station DMA:** Pittsburgh, PA. **Rank:** 22.

Nielsen Data: Not available.

KDKA-TV
Ch. 2

Network Service: CBS.

Licensee: CBS Broadcasting Inc., 2000 K St. NW, Suite 725, Washington, DC 20006.

Studio: One Gateway Center, Pittsburgh, PA 15222-1465.

Mailing Address: One Gateway Center, Pittsburgh, PA 15222-1465.

Phone: 412-575-2200; 412-575-2276. **Fax:** 412-575-2871.

E-mail: weissbart@kdka.com

Web Site: http://www.kdka.com

Technical Facilities: Channel No. 2 (54-60 MHz). Authorized power: 100-kw visual, 10-kw aural. Antenna: 968-ft above av. terrain, 604-ft. above ground, 1969-ft. above sea level.

Latitude	40°	29'	38.22"
Longitude	80°	01'	09.4"

Transmitter: 4101 Grizella St.

Note: Latitude and longitude coordinates shown are based on the North American Datum of 1927 (NAD 27) as currently required by the Mass Media Bureau of the FCC.

Multichannel TV Sound: Stereo and separate audio program.

Satellite Earth Station: Transmitter RCA; Vertex, 4.6-meter Ku-band; Scientific-Atlanta receivers.

SNG Mobile Dish: 1.5-meter Ku-band.

News Services: AP, CNN Newsource, CBS Newspath.

Ownership: CBS Corp. (Group Owner).

Began Operation: January 11, 1949. Originally operated as WDTV. Sale to Westinghouse by DuMont Laboratories approved by FCC January 5, 1955 (Television Digest, Vol. 10:49; 11:2). Sale to present owner by CBS Inc. approved by FCC May 3, 2000.

Represented (sales): CBS/Group W TV Sales.

Represented (legal): Leventhal, Senter & Lerman PLLC.

Personnel:

Fred Reynolds, Vice President & General Manager.

Chris Cotugno, General Sales Manager.

Carl Prutting, National Sales Manager.

Al Blinke, News Director.

Mark Etzl, Broadcast & Engineering Director.

Mike Gurst, Promotion & Marketing Director.

Paul Funk, Production Manager.

Ken Arnold, Traffic Manager.

City of License: Pittsburgh. **Station DMA:** Pittsburgh, PA. **Rank:** 22.

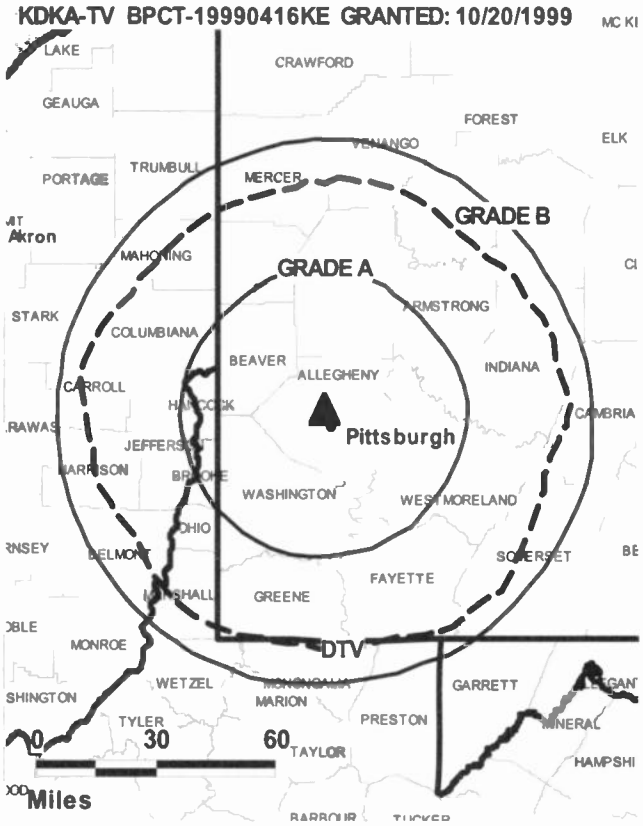

© 2008 Warren Communications News

Circulation © 2007 Nielsen. Coverage based on Nielsen study.

GrandTotal	Cable TV Households	Non-cable TV Households	Total TV Households
Estimated Station Totals *	1,203,980	412,400	1,616,380
Average Weekly Circulation (2007)	752,492	218,567	971,059
Average Daily Circulation (2007)			530,152

Station DMA Total	Cable TV Households	Non-cable TV Households	Total TV Households
Estimated Station Totals *	851,870	309,200	1,161,070
Average Weekly Circulation (2007)	665,187	206,028	871,215
Average Daily Circulation (2007)			492,630

Other DMA Total	Cable TV Households	Non-cable TV Households	Total TV Households
Estimated Station Totals *	352,110	103,200	455,310
Average Weekly Circulation (2007)	87,305	12,539	99,844
Average Daily Circulation (2007)			37,522

*Estimated station totals are sums of the Nielsen TV and Cable TV household estimates for each county in which the station registers viewing of more than 5% as per the Nielsen Survey Methods.

WPGH-DT
Ch. 43

Network Service: FOX.

Licensee: WPGH Licensee LLC, 10706 Beaver Dam Rd., Cockeysville, MD 21030.

Studio: 750 Ivory Ave., Pittsburgh, PA 15214.

Mailing Address: 750 Ivory Ave., Pittsburgh, PA 15214-1606.

Phone: 412-931-5300 (Station). **Fax:** 412-931-8029.

E-mail: fox53@wpgh.sbgnet.com

Web Site: http://www.wpgh53.com

Technical Facilities: Channel No. 43 (644-650 MHz). Authorized power: 1000-kw max. visual, aural. Antenna: 1024-ft above av. terrain, 705-ft. above ground, 2021-ft. above sea level.

Latitude	40°	29'	43"
Longitude	80°	00'	18"

Holds CP for change to 993-ft above av. terrain, 672-ft. above ground, 1988-ft. above sea level; BMPCDT-20021216AAS.

Transmitter: 750 Ivory Ave.

Note: Latitude and longitude coordinates shown are based on the North American Datum of 1927 (NAD 27) as currently required by the Mass Media Bureau of the FCC.

Ownership: Sinclair Broadcast Group Inc. (Group Owner).

Began Operation: April 1, 2002. Station operating.

Represented (sales): Millennium Sales & Marketing.

Represented (legal): Pillsbury Winthrop Shaw Pittman LLP.

Personnel:

Alan Frank, General Manager.

Jim Lipiano, Sales Director.

Michael Wolff, Local Sales Manager.

Tom Yorgen, National Sales Manager.

Jeff Allen, News Director.

Kerry Check, Chief Engineer.

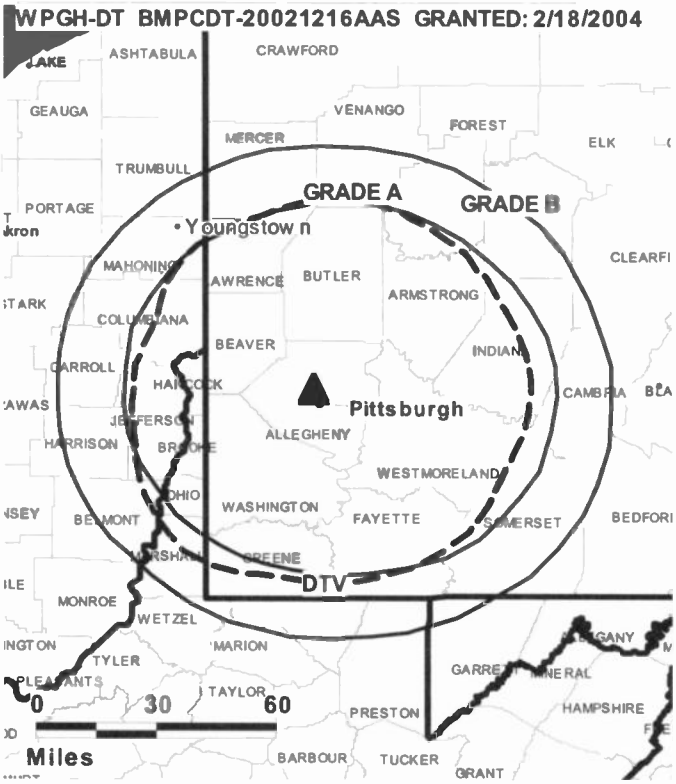

© 2008 Warren Communications News

Wendy Shust, Business Manager.

Rob DePascale, Program Coordinator.

Dan Zimmerman, Creative Services Director.

Wendy Lubinsky, Traffic Manager.

City of License: Pittsburgh. **Station DMA:** Pittsburgh, PA. **Rank:** 22.

Nielsen Data: Not available.

WPGH-TV
Ch. 53

Network Service: FOX.

Licensee: WPGH Licensee LLC, 10706 Beaver Dam Rd., Cockeysville, MD 21030.

Studio: 750 Ivory Ave., Pittsburgh, PA 15214-1606.

Mailing Address: 750 Ivory Ave., Pittsburgh, PA 15214-1606.

Phone: 412-931-5300. **Fax:** 412-931-8029.

E-mail: fox53@wpgh.sbgnet.com

Web Site: http://www.wpgh53.com

Technical Facilities: Channel No. 53 (704-710 MHz). Authorized power: 5000-kw max. visual, aural. Antenna: 1024-ft above av. terrain, 702-ft. above ground, 2021-ft. above sea level.

Latitude	40°	29'	43"
Longitude	80°	00'	17"

Note: Latitude and longitude coordinates shown are based on the North American Datum of 1927 (NAD 27) as currently required by the Mass Media Bureau of the FCC.

Satellite Earth Stations: Transmitter RCA; AFC, 3.4-meter C-band; AFC, 3.7-meter C-band; EASI, 4.8-meter C-band; AFC, 5-meter Ku-band; Comtech, 7.3-meter C-band; Standard Agile Omni, Harris, DX Communications receivers.

LMA: Local marketing agreement with WPMY (M), Pittsburgh.

Ownership: Sinclair Broadcast Group Inc. (Group Owner).

Began Operation: July 14, 1953. Started as WKJF-TV, left air July 2, 1954. Resumed operation under new ownership February 1, 1969; left air August 16, 1971. Transfer to Henry Posner Jr. from Receiver in Bankruptcy approved by FCC December 12, 1973. Returned to air January 14, 1974. Sale to Meredith Corp. by Henry Posner Jr. approved by FCC September 8, 1978 (Television Digest, Vol. 18:17, 38). Sale to Lorimar-Telepictures by Meredith approved by FCC November 12, 1986 (Vol. 26:29, 46, 52; 27:2). Sale to Renaissance Communications by Lorimar approved by FCC November 23, 1988 (Vol. 29:3). Sale to present owner by Renaissance approved by FCC June 21, 1991.

Represented (sales): Millennium Sales & Marketing.

Represented (legal): Pillsbury Winthrop Shaw Pittman LLP.

Represented (engineering): Carl T. Jones Corp.

Personnel:

Alan Frank, General Manager.

Jim Lipiano, Sales Director.

Michael Wolff, Local Sales Manager.

Tom Yorgen, National Sales Manager.

Jeff Allen, News Director.

Kerry Check, Chief Engineer.

Wendy Shust, Business Manager.

Rob DePascale, Program Coordinator.

Dan Zimmerman, Creative Services Director.

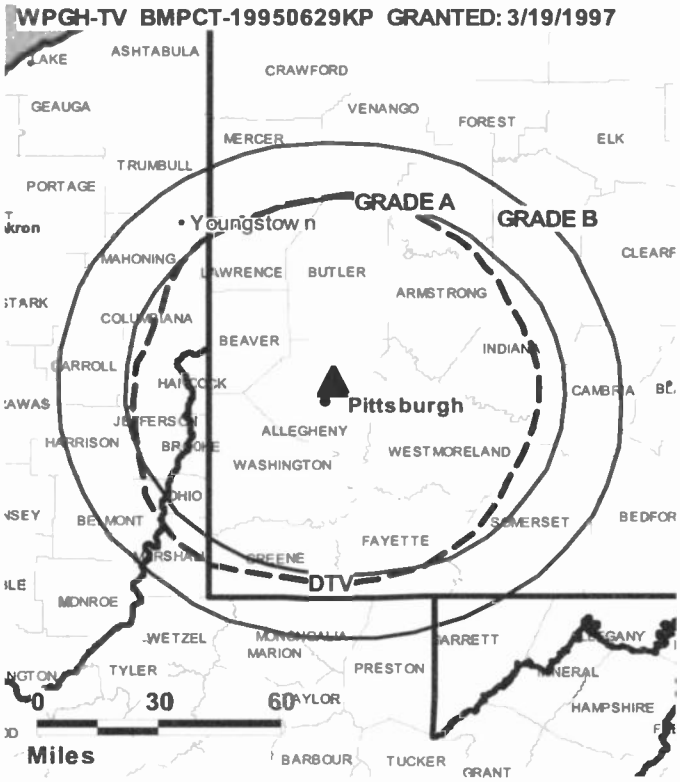

© 2008 Warren Communications News

Wendy Lubinsky, Traffic Manager.

City of License: Pittsburgh. **Station DMA:** Pittsburgh, PA. **Rank:** 22.

Circulation © 2007 Nielsen. Coverage based on Nielsen study.

GrandTotal	Cable TV Households	Non-cable TV Households	Total TV Households
Estimated Station Totals *	1,007,210	382,560	1,389,770
Average Weekly Circulation (2007)	508,725	137,442	646,167
Average Daily Circulation (2007)			207,773

Station DMA Total	Cable TV Households	Non-cable TV Households	Total TV Households
Estimated Station Totals *	851,870	309,200	1,161,070
Average Weekly Circulation (2007)	448,238	129,793	578,031
Average Daily Circulation (2007)			188,451

Other DMA Total	Cable TV Households	Non-cable TV Households	Total TV Households
Estimated Station Totals *	155,340	73,360	228,700
Average Weekly Circulation (2007)	60,487	7,649	68,136
Average Daily Circulation (2007)			19,322

*Estimated station totals are sums of the Nielsen TV and Cable TV household estimates for each county in which the station registers viewing of more than 5% as per the Nielsen Survey Methods.

WPMY
Ch. 22

Network Service: MNT.

Licensee: WCWB Licensee LLC, 2300 N St. NW, c/o Pillsbury Winthrop Shaw Pittman LLP, Attn.: Kathryn Schmeltzer, Washington, DC 20037-1128.

Studio: 750 Ivory Ave., Pittsburgh, PA 15214.

Mailing Address: 750 Ivory Ave., Pittsburgh, PA 15214.

Phone: 412-931-5300. **Fax:** 412-931-4136 (accounting).

E-mail: fox53@wpgh.sbgnet.com

Web Site: http://www.mypittsburghtv.com/

Technical Facilities: Channel No. 22 (518-524 MHz). Authorized power: 3800-kw max. & 1950-kw horizontal visual, 500-kw & 195-kw horizontal aural. Antenna: 919-ft above av. terrain, 797-ft. above ground, 2018-ft. above sea level.

Latitude	40°	26'	22.5"
Longitude	79°	43'	10.5"

Transmitter: Hawkeye Dr. Extended.

Note: Latitude and longitude coordinates shown are based on the North American Datum of 1927 (NAD 27) as currently required by the Mass Media Bureau of the FCC.

Satellite Earth Stations: Transmitter Comark; AFC, 3.7-meter Ku-band; AFC, 3.7-meter C-band; AFC, 5-meter C-band; Microdyne, M/A-Com receivers.

LMA: Local marketing agreement with WPGH-TV (F), Pittsburgh.

Ownership: Sinclair Broadcast Group Inc. (Group Owner).

Began Operation: September 29, 1978. Sale to present owner by Glencaim Ltd. Broadcat Properties approved by FCC December 10, 2001 (Television Digest, Vol. 41:38). Sale to Glencaim Ltd. Broadcast Properties by Commercial Radio Institute approved by FCC June 21, 1991.

Represented (sales): Millennium Sales & Marketing.

Represented (legal): Pillsbury Winthrop Shaw Pittman LLP.

Represented (engineering): Carl T. Jones Corp.

Personnel:

Alan Frank, General Manager.

Jim Lipiano, Sales Director.

Bob Skiviat, Local Sales Manager.

Tim Divito, National Sales Manager.

Jeff Allen, News Director.

Kerry Check, Chief Engineer.

Wendy Shust, Regional Controller.

Rob DePascale, Program Coordinator.

Dan Zimmerman, Creative Services Manager.

Wendy Lubinsky, Traffic Manager.

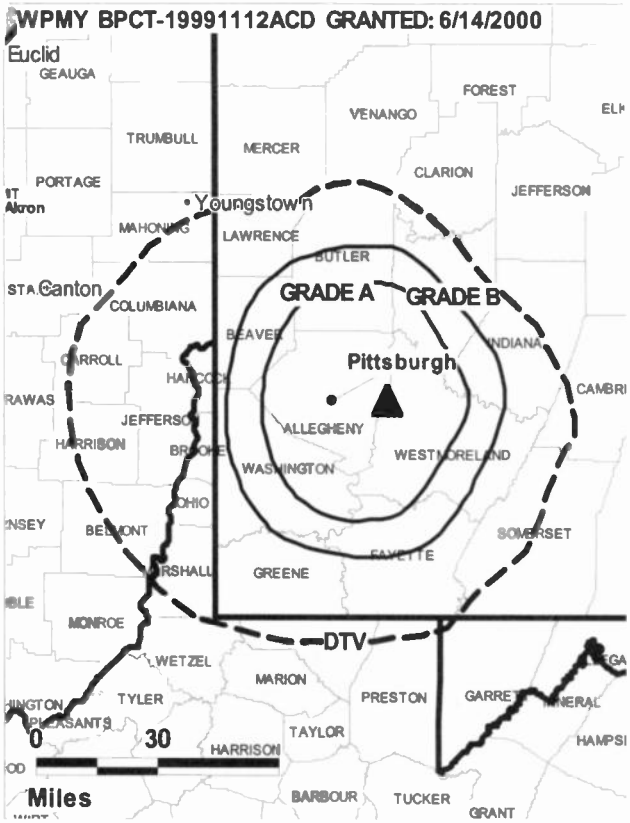

© 2008 Warren Communications News

City of License: Pittsburgh. **Station DMA:** Pittsburgh, PA. **Rank:** 22.

Circulation © 2007 Nielsen. Coverage based on Nielsen study.

GrandTotal	Cable TV Households	Non-cable TV Households	Total TV Households
Estimated Station Totals *	896,990	331,180	1,228,170
Average Weekly Circulation (2007)	120,217	47,122	167,339
Average Daily Circulation (2007)			53,030

Station DMA Total	Cable TV Households	Non-cable TV Households	Total TV Households
Estimated Station Totals *	851,870	309,200	1,161,070
Average Weekly Circulation (2007)	116,773	45,576	162,349
Average Daily Circulation (2007)			52,024

Other DMA Total	Cable TV Households	Non-cable TV Households	Total TV Households
Estimated Station Totals *	45,120	21,980	67,100
Average Weekly Circulation (2007)	3,444	1,546	4,990
Average Daily Circulation (2007)			1,006

*Estimated station totals are sums of the Nielsen TV and Cable TV household estimates for each county in which the station registers viewing of more than 5% as per the Nielsen Survey Methods.

WPMY-DT
(formerly WCWB-DT)
Ch. 42

Network Service: MNT.

Licensee: WCWB Licensee LLC, 2300 N St. NW, c/o Pillsbury Winthrop Shaw Pittman LLP, Attn.: Kathryn Schmeltzer, Washington, DC 20037-1128.

Studio: 750 Ivory Ave., Pittsburgh, PA 15214.

Mailing Address: 750 Ivory Ave., Pittsburgh, PA 15214.

Phone: 412-931-5300. **Fax:** 412-931-4136 (accounting).

E-mail: fox53@wpgh.sbgnet.com

Web Site: http://www.mypittsburghtv.com/

Technical Facilities: Channel No. 42 (638-644 MHz). Authorized power: 1000-kw max. visual, aural. Antenna: 1033-ft above av. terrain, 711-ft. above ground, 2030-ft. above sea level.

Latitude	40°	29'	43"
Longitude	80°	00'	17"

Note: Latitude and longitude coordinates shown are based on the North American Datum of 1927 (NAD 27) as currently required by the Mass Media Bureau of the FCC.

Ownership: Sinclair Broadcast Group Inc. (Group Owner).

Began Operation: Station operating; no on-air date.

Represented (sales): Millennium Sales & Marketing.

Represented (legal): Pillsbury Winthrop Shaw Pittman LLP.

Personnel:

Alan Frank, General Manager.

Jim Lipiano, Sales Director.

Bob Skiviat, Local Sales Manager.

Tim Divito, National Sales Manager.

Jeff Allen, News Director.

Kerry Check, Chief Engineer.

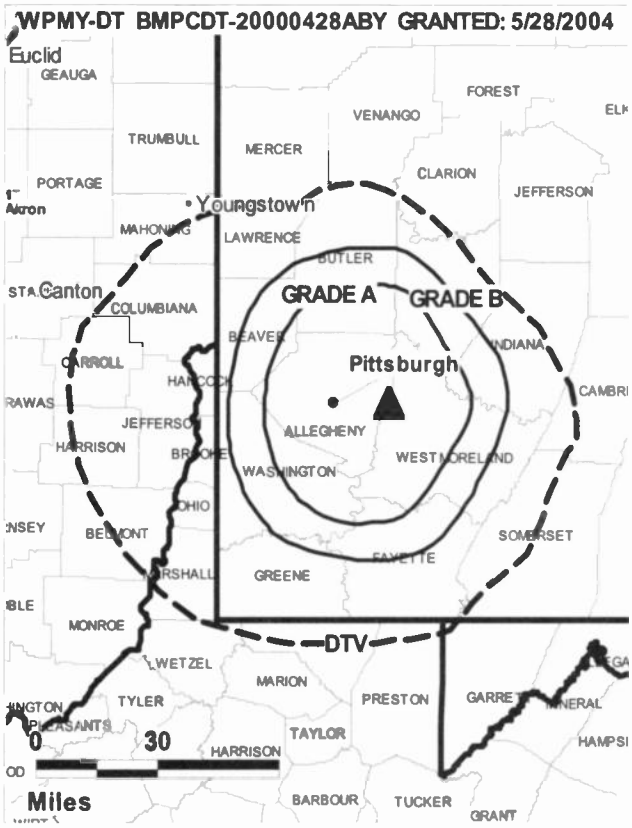

© 2008 Warren Communications News

Wendy Shust, Regional Controller.

Rob DePascale, Program Coordinator.

Dan Zimmerman, Creative Services Manager.

Wendy Lubinsky, Traffic Manager.

City of License: Pittsburgh. **Station DMA:** Pittsburgh, PA. **Rank:** 22.

Nielsen Data: Not available.

WPXI
Ch. 11

Network Service: NBC.

Licensee: WPXI Inc., 6205 Peachtree Dunwoody Rd., Atlanta, GA 30328.

Studio: 11 Television Hill, Pittsburgh, PA 15214.

Mailing Address: 11 Television Hill, Pittsburgh, PA 15214.

Phone: 412-237-1100. **Fax:** 412-323-8097.

E-mail: dottaviani@wpxi.com

Web Site: http://www.wpxi.com

Technical Facilities: Channel No. 11 (198-204 MHz). Authorized power: 316-kw visual, 31.6-kw aural. Antenna: 1001-ft above av. terrain, 817-ft. above ground, 2018-ft. above sea level.

Latitude	40°	27'	48"
Longitude	80°	00'	16"

Transmitter: 11 Television Hill.

Note: Latitude and longitude coordinates shown are based on the North American Datum of 1927 (NAD 27) as currently required by the Mass Media Bureau of the FCC.

Multichannel TV Sound: Stereo and separate audio program.

Satellite Earth Stations: Transmitter Harris; Satcom Technologies, 2.8-meter; Microdyne, 3-meter; Harris, 3-meter; Harris, 6-meter; Scientific-Atlanta, 7-meter; Scientific-Atlanta, M/A-Com, Harris, DX Antenna, Cyclesat receivers.

SNG Mobile Dish: Satcom Technologies, 2.8-meter .

News Services: UPI, Nexus, NBC News Channel, National Weather Wire, Mediawire, CNN Newsource, AP.

Ownership: Cox Enterprises Inc. (Group Owner).

Began Operation: September 1, 1957. Sale to present owner by co-owners Pittsburgh Post-Gazette & Sun Telegraph and H. Kenneth Brennen & family approved by FCC November 20, 1964 (Television Digest, Vol. 4:36, 47).

Represented (sales): TeleRep Inc.

Represented (legal): Dow Lohnes PLLC.

Personnel:

Ray Carter, Vice President & General Manager.

Ellen Bramson, General Sales Manager.

Dave Ottaviani, Local Sales Manager.

Sandy Merrit, Local Sales Manager.

Phil Johnson, National Sales Manager.

Gary Bogart, National Sales Manager.

Pat Maday, News Director.

Glenn Romsos, Engineering Director.

Ann Glausser, Controller.

Mark Barish, Program Director.

Vicki Roberts, Production Manager.

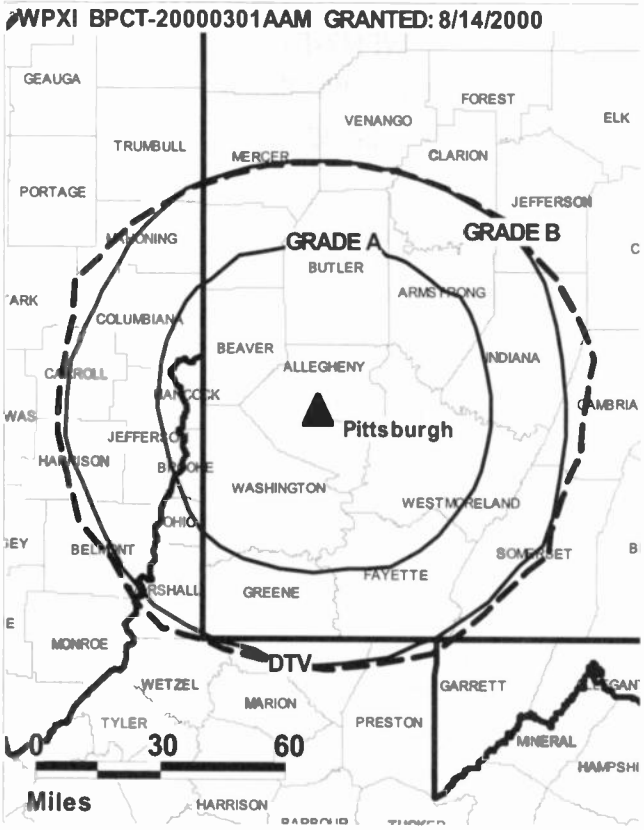

© 2008 Warren Communications News

Karen Lah, Creative Services.

Dawn Wojtaszek, Traffic Manager.

City of License: Pittsburgh. **Station DMA:** Pittsburgh, PA. **Rank:** 22.

Circulation © 2007 Nielsen. Coverage based on Nielsen study.

GrandTotal	Cable TV Households	Non-cable TV Households	Total TV Households
Estimated Station Totals *	1,146,970	396,480	1,543,450
Average Weekly Circulation (2007)	686,603	209,402	896,005
Average Daily Circulation (2007)			470,030

Station DMA Total	Cable TV Households	Non-cable TV Households	Total TV Households
Estimated Station Totals *	851,870	309,200	1,161,070
Average Weekly Circulation (2007)	629,477	199,129	828,606
Average Daily Circulation (2007)			443,982

Other DMA Total	Cable TV Households	Non-cable TV Households	Total TV Households
Estimated Station Totals *	295,100	87,280	382,380
Average Weekly Circulation (2007)	57,126	10,273	67,399
Average Daily Circulation (2007)			26,048

*Estimated station totals are sums of the Nielsen TV and Cable TV household estimates for each county in which the station registers viewing of more than 5% as per the Nielsen Survey Methods.

WPXI-DT
Ch. 48

Network Service: NBC.

Licensee: WPXI Inc., 6205 Peachtree Dunwoody Rd., Atlanta, GA 30328.

Studio: 11 Television Hill, Pittsburgh, PA 15214.

Mailing Address: 11 Television Hill, Pittsburgh, PA 15214.

Phone: 412-237-1100. **Fax:** 412-323-8097.

E-mail: dottaviani@wpxi.com

Web Site: http://www.wpxi.com

Technical Facilities: Channel No. 48 (674-680 MHz). Authorized power: 1000-kw max. visual, aural. Antenna: 948-ft above av. terrain, 764-ft. above ground, 1965-ft. above sea level.

Latitude	40°	27'	48"
Longitude	80°	00'	16"

Note: Latitude and longitude coordinates shown are based on the North American Datum of 1927 (NAD 27) as currently required by the Mass Media Bureau of the FCC.

Ownership: Cox Enterprises Inc. (Group Owner).

Began Operation: December 7, 2000. High Definition.

Represented (sales): TeleRep Inc.

Represented (legal): Dow Lohnes PLLC.

Represented (engineering): Denny & Associates PC.

Personnel:

Ray Carter, Vice President & General Manager.

Ellen Bramson, General Sales Manager.

Dave Ottaviani, Local Sales Manager.

Sandy Merrit, Local Sales Manager.

Phil Johnson, National Sales Manager.

Gary Bogart, National Sales Manager.

Pat Maday, News Director.

Glenn Romsos, Engineering Director.

WPXI-DT BPCDT-20040305ABP GRANTED: 3/1/2005

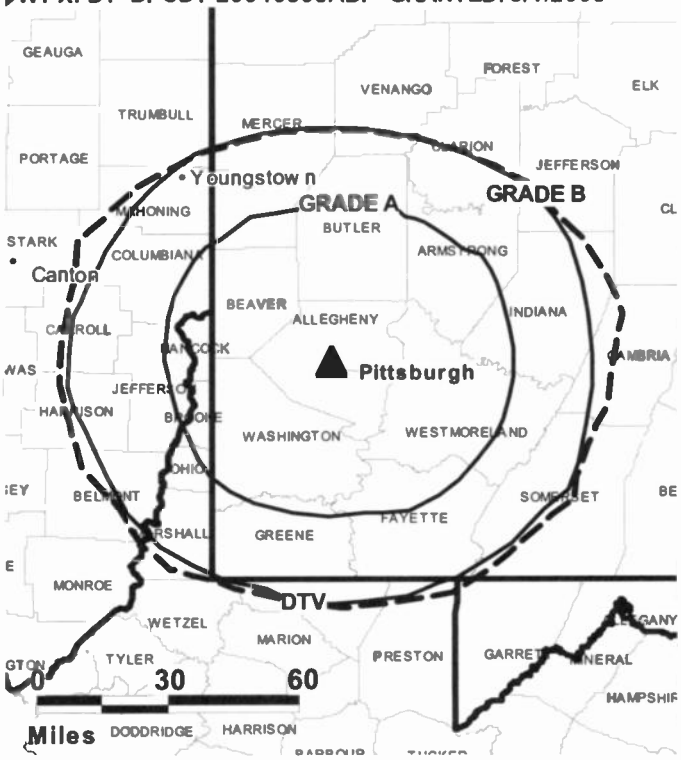

© 2008 Warren Communications News

Ann Glausser, Controller.

Mark Barish, Program Director.

Vicki Roberts, Production Manager.

Karen Lah, Creative Services Director.

Dawn Wojtaszek, Traffic Manager.

City of License: Pittsburgh. **Station DMA:** Pittsburgh, PA. **Rank:** 22.

Nielsen Data: Not available.

WQEX
Ch. 16

Network Service: IND.

Licensee: WQED Multimedia, 4802 5th Ave., Pittsburgh, PA 15213.

Studio: 4802 5th Ave., Pittsburgh, PA 15213.

Mailing Address: 4802 5th Ave., Pittsburgh, PA 15213.

Phone: 412-622-1300; 800-876-1316. **Fax:** 412-622-1488.

E-mail: kpanza@wqed.org

Web Site: http://www.wqed.org

Technical Facilities: Channel No. 16 (482-488 MHz). Authorized power: 661-kw max. visual, aural. Antenna: 699-ft above av. terrain, 545-ft. above ground, 1709-ft. above sea level.

Latitude	40°	26'	46"
Longitude	79°	57'	51"

Transmitter: 2850 Berthoud St.

Note: Latitude and longitude coordinates shown are based on the North American Datum of 1927 (NAD 27) as currently required by the Mass Media Bureau of the FCC.

FM Affiliate: WQED-FM.

Ownership: WQED Multimedia.

Began Operation: March 20, 1959.

Represented (legal): Leventhal, Senter & Lerman PLLC.

Personnel:

Deborah Acklin, Executive Vice President & General Manager.

Lilli Mosco, Vice President, Membership & Development.

Rick Vaccarelli, Vice President, Sales & Underwriting.

George Hazimanolis, Senior Director, Corporate Communications.

Kate St. John, Information Technology Director.

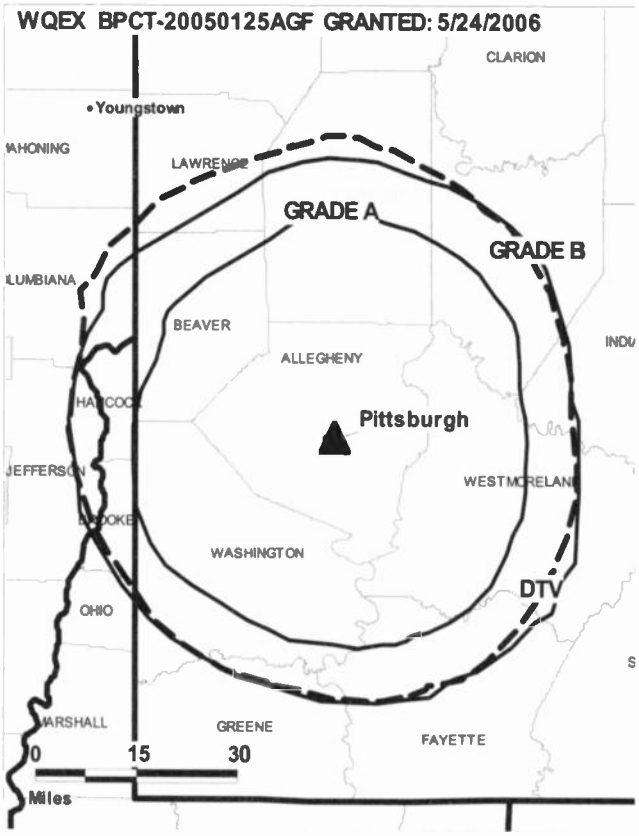

© 2008 Warren Communications News

Betsy Benson, Vice President, Publishing.

City of License: Pittsburgh. **Station DMA:** Pittsburgh, PA. **Rank:** 22.

Nielsen Data: Not available.

WQEX-DT

Ch. 26

Network Service: IND.

Licensee: WQED Multimedia, 4802 5th Ave., Pittsburgh, PA 15213.

Studio: 4802 5th Ave., Pittsburgh, PA 15213.

Mailing Address: 4802 5th Ave., Pittsburgh, PA 15213.

Phone: 412-622-1300; 800-876-1316. **Fax:** 412-622-1488.

E-mail: kpanza@wqed.org

Web Site: http://www.wqed.org

Technical Facilities: Channel No. 26 (542-548 MHz). Authorized power: 50-kw max. visual, aural. Antenna: 699-ft above av. terrain, 545-ft. above ground, 1709-ft. above sea level.

Latitude	40°	26'	46"
Longitude	79°	57'	51"

Note: Latitude and longitude coordinates shown are based on the North American Datum of 1927 (NAD 27) as currently required by the Mass Media Bureau of the FCC.

FM Affiliate: WQED-FM.

Ownership: WQED Multimedia.

Began Operation: August 1, 2004.

Represented (legal): Leventhal, Senter & Lerman PLLC.

Personnel:

Deborah Acklin, Executive Vice President & General Manager.

Lilli Mosco, Vice President, Membership & Development.

Rick Vaccarelli, Vice President, Sales & Underwriting.

Betsy Benson, Vice President, Publishing.

George Hazimanolis, Senior Director, Corporate Communications.

WQEX-DT BMPEDT-20020826ABH GRANTED: 12/20/2002

© 2008 Warren Communications News

Kate St. John, Information Technology Director.

City of License: Pittsburgh. **Station DMA:** Pittsburgh, PA. **Rank:** 22.

Nielsen Data: Not available.

WTAE-DT
Ch. 51

Network Service: ABC.

Licensee: WTAE Hearst-Argyle Television Inc., 400 Ardmore Blvd., Pittsburgh, PA 15221.

Studio: 400 Ardmore Blvd., Pittsburgh, PA 15221.

Mailing Address: 400 Ardmore Blvd., Pittsburgh, PA 15221.

Phone: 412-242-4300. **Fax:** 412-244-4628.

Web Site: http://www.thepittsburghchannel.com

Technical Facilities: Channel No. 51 (692-698 MHz). Authorized power: 1000-kw max. visual, aural. Antenna: 896-ft above av. terrain, 942-ft. above ground, 1926-ft. above sea level.

Latitude	40°	16'	49"
Longitude	79°	48'	11"

Note: Latitude and longitude coordinates shown are based on the North American Datum of 1927 (NAD 27) as currently required by the Mass Media Bureau of the FCC.

Ownership: Hearst-Argyle Television Inc. (Group Owner).

Began Operation: February 1, 1999. High Definition.

Represented (sales): Eagle Television Sales.

Represented (engineering): Denny & Associates PC.

Personnel:

Rick Henry, President & General Manager.

Robert Bee, General Sales Manager.

Bob Klein, Local Sales Manager.

Kathy Hill, National Sales Manager.

Bob Longo, News Director.

Dave Kasperek, Engineering Director.

Kurt Haase, Assistant Chief Engineer.

Maria Zabarella, Business Manager.

Leslie Wojdowski, Marketing Director.

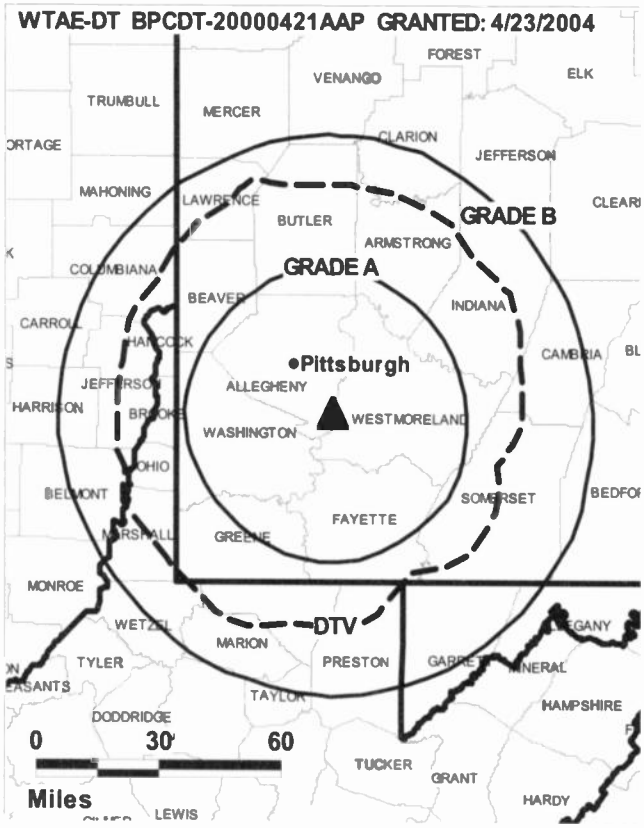

© 2008 Warren Communications News

Cindy DeLuca, Business Development Director.

Tammy Laughlin, Production Manager.

Sherry Carpenter, Creative Services Director.

Lou Ann Russell, Traffic Manager.

City of License: Pittsburgh. **Station DMA:** Pittsburgh, PA. **Rank:** 22.

Nielsen Data: Not available.

WTAE-TV
Ch. 4

Network Service: ABC.

Licensee: WTAE Hearst-Argyle Television Inc., 400 Ardmore Blvd., Pittsburgh, PA 15221.

Studio: 400 Ardmore Blvd., Pittsburgh, PA 15221.

Mailing Address: 400 Ardmore Blvd., Pittsburgh, PA 15221.

Phone: 412-242-4300. **Fax:** 412-244-4628.

Web Site: http://www.thepittsburghchannel.com

Technical Facilities: Channel No. 4 (66-72 MHz). Authorized power: 100-kw visual, 20-kw aural. Antenna: 965-ft above av. terrain, 1062-ft. above ground, 2049-ft. above sea level.

Latitude	40°	16'	49"
Longitude	79°	48'	11"

Transmitter: Elizabeth Township.

Note: Latitude and longitude coordinates shown are based on the North American Datum of 1927 (NAD 27) as currently required by the Mass Media Bureau of the FCC.

Multichannel TV Sound: Stereo only.

Satellite Earth Stations: Transmitter Larcan; Satcom Technologies, 5-meter Ku-band; Andrew, 5-meter C-band; Andrew, 5.3-meter Ku-band; Scientific-Atlanta, 7-meter C-band; Andrew, 7-meter C-band; Standard Communications, DX Antenna, Avantek receivers.

News Services: CNN Newsource, Conus, AP.

Ownership: Hearst-Argyle Television Inc. (Group Owner).

Began Operation: September 14, 1958. Hearst acquired 100% control after its purchase of 50% from Earl F. Reed and Irwin D. Wolf, as trustees for a stockholders group. Purchase approved by FCC August 1, 1962 (Television Digest, Vol. 2:29, 32). Merger with Argyle Television Inc. to form present owner approved by FCC June 2, 1997 (Vol. 37:13, 29, 35).

Represented (sales): Eagle Television Sales.

Represented (legal): Brooks, Pierce, McLendon, Humphrey & Leonard LLP.

Personnel:

Rick Henry, President & General Manager.

Robert Bee, General Sales Manager.

Bob Klein, Local Sales Manager.

Kathy Hill, National Sales Manager.

Bob Longo, News Director.

Dave Kasperek, Engineering Director.

Kurt Haase, Assistant Chief Engineer.

Maria Zabarella, Business Manager.

Leslie Wojdowski, Marketing Director.

Cindy DeLuca, Business Development Director.

Tammy Laughlin, Production Manager.

WTAE-TV BMPCT-5063 GRANTED: 5/9/1958

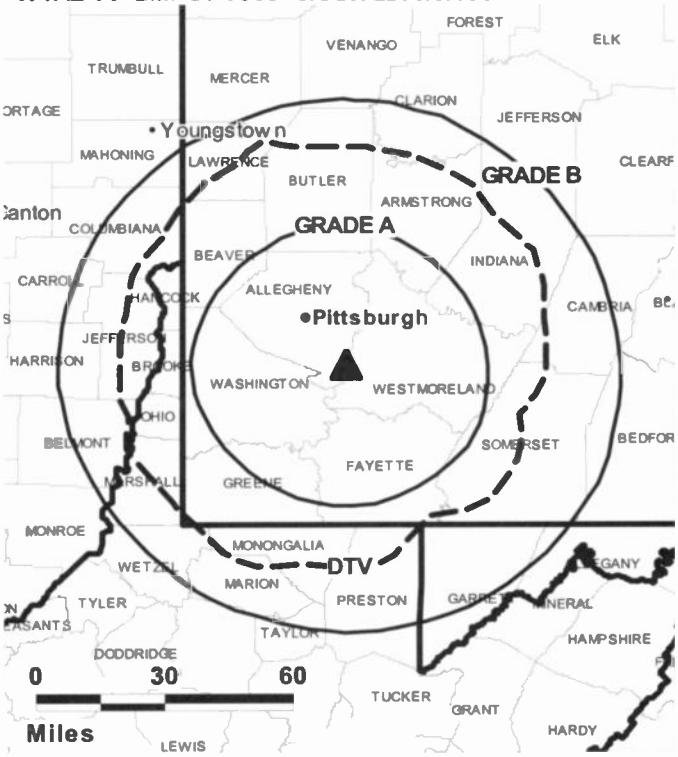

© 2008 Warren Communications News

Sherry Carpenter, Creative Services Director.

Lou Ann Russell, Traffic Manager.

City of License: Pittsburgh. **Station DMA:** Pittsburgh, PA. **Rank:** 22.

Circulation © 2007 Nielsen. Coverage based on Nielsen study.

GrandTotal	Cable TV Households	Non-cable TV Households	Total TV Households
Estimated Station Totals *	1,232,440	424,330	1,656,770
Average Weekly Circulation (2007)	772,707	208,409	981,116
Average Daily Circulation (2007)			501,447

Station DMA Total	Cable TV Households	Non-cable TV Households	Total TV Households
Estimated Station Totals *	851,870	309,200	1,161,070
Average Weekly Circulation (2007)	637,626	192,499	830,125
Average Daily Circulation (2007)			446,553

Other DMA Total	Cable TV Households	Non-cable TV Households	Total TV Households
Estimated Station Totals *	380,570	115,130	495,700
Average Weekly Circulation (2007)	135,081	15,910	150,991
Average Daily Circulation (2007)			54,894

*Estimated station totals are sums of the Nielsen TV and Cable TV household estimates for each county in which the station registers viewing of more than 5% as per the Nielsen Survey Methods.

WTVE
Ch. 51

Network Service: IND.

Licensee: Reading Broadcasting Inc., Debtor In Possession, 1729 N. 11th St., Reading, PA 19604.

Studio: 1729 N. 11th St., Reading, PA 19604.

Mailing Address: 1729 N. 11th St., Reading, PA 19604.

Phone: 610-921-9181. **Fax:** 610-921-9139.

E-mail: chrisw@wtve.com

Web Site: http://www.wtve.com

Technical Facilities: Channel No. 51 (692-698 MHz). Authorized power: 1445-kw max. & 1100-kw horizontal visual, 290-kw & 219-kw horizontal aural. Antenna: 750-ft above av. terrain, 148-ft. above ground, 1248-ft. above sea level.

Latitude	40°	21'	15"
Longitude	75°	53'	56"

Holds CP for change to 4950-kw max. visual, 843-ft above av. terrain, 206-ft. above ground, 1306-ft. above sea level; lat. 40° 21' 15", long. 75° 53' 56", BPCT-20010430AAL.

Transmitter: Mount Penn, 1.9-mi. NE of center of Reading.

Note: Latitude and longitude coordinates shown are based on the North American Datum of 1927 (NAD 27) as currently required by the Mass Media Bureau of the FCC.

Satellite Earth Stations: Transmitter Harris; ChannelMaster, 3-meter C-band; AFC, 3-meter Ku-band; Andrew, 5-meter C-band; Microdyne, 7-meter C-band; Standard Communications, Microdyne, M/A-Com, ChannelMaster receivers.

Ownership: Reading Broadcasting Inc., Debtor In Possession (Group Owner).

Began Operation: May 4, 1980.

Represented (legal): Holland & Knight LLP.

Represented (engineering): du Treil, Lundin & Rackley Inc.

Personnel:

George Mattmiller, General Manager.

Brenda Peiffer, General Sales Manager.

Gibson White, Chief Engineer.

Kim Bradley, Program & Production Manager.

Chris Weyandt, Traffic Manager.

City of License: Reading. **Station DMA:** Philadelphia, PA. **Rank:** 4.

© 2008 Warren Communications News

Circulation © 2007 Nielsen. Coverage based on Nielsen study.

GrandTotal	Cable TV Households	Non-cable TV Households	Total TV Households
Estimated Station Totals *	0	35,870	35,870
Average Weekly Circulation (2007)	0	2,798	2,798
Average Daily Circulation (2007)			502

Station DMA Total	Cable TV Households	Non-cable TV Households	Total TV Households
Estimated Station Totals *	0	35,870	35,870
Average Weekly Circulation (2007)	0	2,798	2,798
Average Daily Circulation (2007)			502

*Estimated station totals are sums of the Nielsen TV and Cable TV household estimates for each county in which the station registers viewing of more than 5% as per the Nielsen Survey Methods.

WTVE-DT
Ch. 25

Network Service: IND.

Licensee: Reading Broadcasting Inc., Debtor In Possession, 1729 N. 11th St., Reading, PA 19604.

Studio: 1729 N. 11th St., Reading, PA 19604.

Mailing Address: 1729 N. 11th St., Reading, PA 19604.

Phone: 610-921-9181. **Fax:** 610-921-9139.

E-mail: kimb@wtve.com

Web Site: http://www.wtve.com

Technical Facilities: Channel No. 25 (536-542 MHz). Authorized power: 0.63-kw max. visual, aural. Antenna: 718-ft above av. terrain, 80-ft. above ground, 1180-ft. above sea level.

Latitude	40°	21'	15"
Longitude	75°	53'	56"

Holds CP for change to 900-kw max. visual, 1297-ft above av. terrain, 729-ft. above ground, 1749-ft. above sea level; lat. 40° 19' 52.20", long. 75° 41' 41.30", BPCDT-20040518AAZ.

Note: Latitude and longitude coordinates shown are based on the North American Datum of 1927 (NAD 27) as currently required by the Mass Media Bureau of the FCC.

Ownership: Reading Broadcasting Inc., Debtor In Possession (Group Owner).

Began Operation: Station operating; no on-air date

Personnel:

George Mattmiller, General Manager.

Brenda Peiffer, General Sales Manager.

Gibson White, Chief Engineer.

Kim Bradley, Program & Production Manager.

© 2008 Warren Communications News

Chris Weyandt, Traffic Manager.

City of License: Reading. **Station DMA:** Philadelphia, PA. **Rank:** 4.

Nielsen Data: Not available.

WGCB-DT
Ch. 30

Network Service: IND.

Licensee: Red Lion Broadcasting Co. Inc., PO Box 88, Red Lion, PA 17356-0088.

Studio: 2900 Windsor Rd., Red Lion, PA 17356.

Mailing Address: PO Box 88, Red Lion, PA 17356-0088.

Phone: 717-246-1681. **Fax:** 717-244-9316.

E-mail: gmoul@wgcbtv.com

Web Site: http://www.wgcbtv.com

Technical Facilities: Channel No. 30 (566-572 MHz). Authorized power: 500-kw max. visual, aural. Antenna: 572-ft above av. terrain, 299-ft. above ground, 1183-ft. above sea level.

Latitude	39°	54'	18"
Longitude	76°	35'	00"

Note: Latitude and longitude coordinates shown are based on the North American Datum of 1927 (NAD 27) as currently required by the Mass Media Bureau of the FCC.

Ownership: Red Lion Television Inc. (Group Owner).

Began Operation: Station operating; no on-air date

Personnel:

John H. Norris, President & General Manager.

Anne Norris, Vice President.

Glenn Geisler, Local Sales Manager.

Gordon Moul, National Sales Manager.

Donald Horst, Chief Engineer.

John Peeling, Program Director.

Jerry Jacobs, Marketing Director.

Susan Brown, Promotion Manager.

WGCB-DT BPCDT-19991130AAQ GRANTED: 11/8/2002

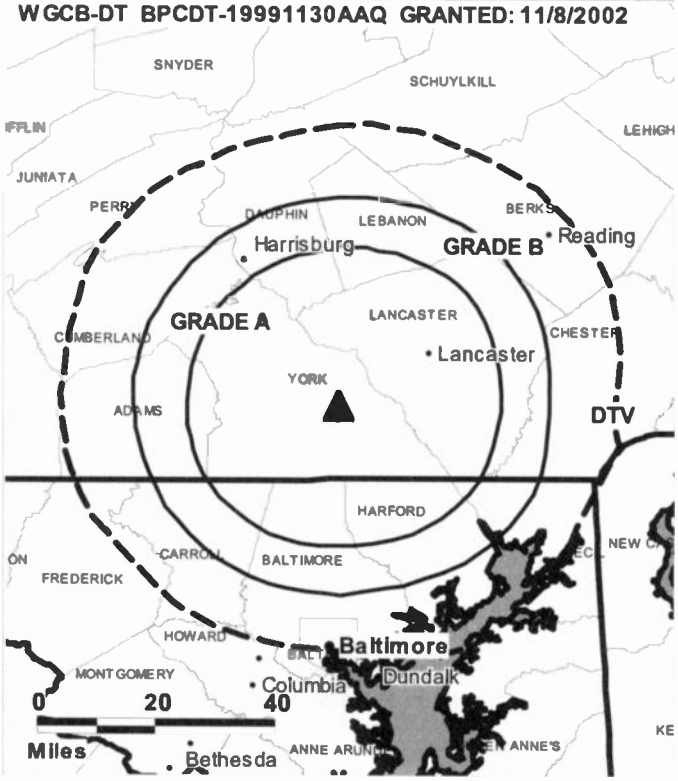

© 2008 Warren Communications News

George Montgomery, Production Manager.

City of License: Red Lion. **Station DMA:** Harrisburg-Lancaster-Lebanon-York, PA.

Rank: 41.

Nielsen Data: Not available.

WGCB-TV
Ch. 49

Network Service: IND.

Licensee: Red Lion Television Co. Inc., PO Box 88, Red Lion, PA 17356.

Studio: 2900 Windsor Rd., Red Lion, PA 17356.

Mailing Address: PO Box 88, Red Lion, PA 17356.

Phone: 717-246-1681. **Fax:** 717-244-9316.

E-mail: gmoul@wgcbtv.com

Web Site: http://www.wgcbtv.com

Technical Facilities: Channel No. 49 (680-686 MHz). Authorized power: 646-kw max. visual, aural. Antenna: 581-ft above av. terrain, 354-ft. above ground, 1214-ft. above sea level.

Latitude	39°	54'	19"
Longitude	76°	35'	00"

Note: Latitude and longitude coordinates shown are based on the North American Datum of 1927 (NAD 27) as currently required by the Mass Media Bureau of the FCC.

Satellite Earth Station: Gardiner, 5.6-meter C-band; Microdyne receivers.

AM Affiliate: WGCB, 1-kw, 1440 KHz.

FM Affiliate: WGCB-FM, 50-kw, 96.1 MHz (No. 241).

Ownership: Red Lion Television Inc. (Group Owner).

Began Operation: April 28, 1979.

Represented (engineering): Cohen Dippell & Everist PC.

Represented (engineering): Booth Freret Imlay & Tepper PC.

Personnel:

John H. Norris, President & General Manager.

Anne Norris, Vice President.

Glenn Geisler, Local Sales Manager.

Gordon Moul, National Sales Manager.

Don Horst, Chief Engineer.

John Peeling, Program Director.

Jerry Jacobs, Marketing Director.

Susan Brown, Promotion Director.

George Montgomery, Production Manager.

WGCB-TV BPCT-20000105AAM GRANTED: 5/8/2000

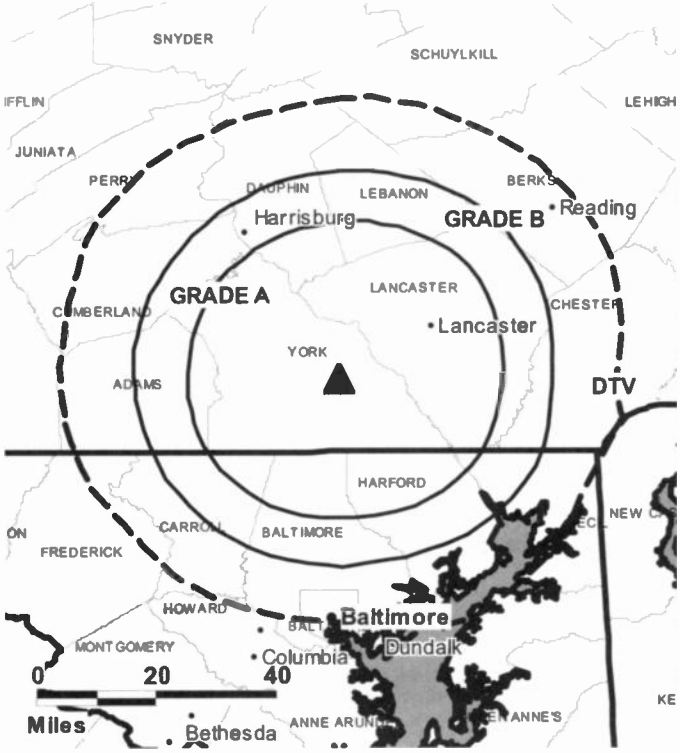

© 2008 Warren Communications News

City of License: Red Lion. **Station DMA:** Harrisburg-Lancaster-Lebanon-York, PA.

Rank: 41.

Circulation © 2007 Nielsen. Coverage based on Nielsen study.

GrandTotal	Cable TV Households	Non-cable TV Households	Total TV Households
Estimated Station Totals *	398,030	93,490	491,520
Average Weekly Circulation (2007)	25,850	5,053	30,903
Average Daily Circulation (2007)			9,342

Station DMA Total	Cable TV Households	Non-cable TV Households	Total TV Households
Estimated Station Totals *	398,030	93,490	491,520
Average Weekly Circulation (2007)	25,850	5,053	30,903
Average Daily Circulation (2007)			9,342

*Estimated station totals are sums of the Nielsen TV and Cable TV household estimates for each county in which the station registers viewing of more than 5% as per the Nielsen Survey Methods.

WNEP-DT
Ch. 49

Network Service: ABC.

Licensee: Local TV Pennsylvania License LLC, 201 Main St, Ste 1620, Fort Worth, TX 76102.

Studio: 16 Montage Mountain Rd., Moosic, PA 18507.

Mailing Address: 16 Montage Mountain Rd., Moosic, PA 18507.

Phone: 570-346-7474; 800-982-4374. **Fax:** 570-347-0359.

E-mail: lou.abitabilo@wnep.com

Web Site: http://www.wnep.com/

Technical Facilities: Channel No. 49 (680-686 MHz). Authorized power: 100-kw max. visual, aural. Antenna: 1660-ft above av. terrain, 827-ft. above ground, 2100-ft. above sea level.

Latitude	41°	11'	00"
Longitude	75°	52'	10"

Transmitter: 300-ft. from present WNEP-TV site.

Note: Latitude and longitude coordinates shown are based on the North American Datum of 1927 (NAD 27) as currently required by the Mass Media Bureau of the FCC.

Satellite Earth Stations: Transmitter Comark / Harris (DT); Prodelin, 4-meter; Scientific-Atlanta, 5-meter; Scientific-Atlanta, 11-meter; Standard Communications, Scientific-Atlanta receivers.

News Services: ABC NewsOne, AP.

Ownership: Local TV LLC (Group Owner).

Began Operation: May 8, 2002. Standard and High Definition.

Represented (legal): Dow Lohnes PLLC.

Represented (sales): Millennium Sales & Marketing.

Personnel:

Mrs. Lou Kirchen, President & General Manager.

Lou Abitabilo, Executive Vice President & Station Manager.

Chuck Morgan, Local Sales Manager.

Mike Last, National Sales Manager.

Mike Morkavage, Chief Engineer.

WNEP-DT BPCDT-19990729KF GRANTED: 6/8/2001

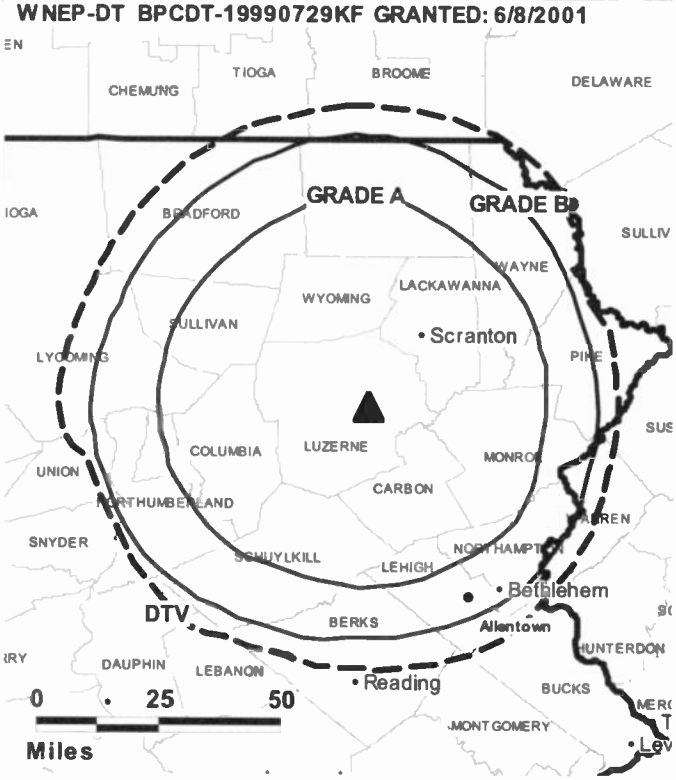

© 2008 Warren Communications News

Dennis Fisher, News Director.

Diane Frain, Marketing & Research Director.

Laurie LeMaster, Promotion Director.

Dave Lewandoski, Production Manager.

Ann Oliver, Traffic Manager.

Debbie Drechin, Program Director.

City of License: Scranton. **Station DMA:** Wilkes Barre-Scranton, PA. **Rank:** 54.

Nielsen Data: Not available.

WNEP-TV
Ch. 16

Network Service: ABC.

Licensee: Local TV Pennsylvania License LLC, 201 Main St, Ste 1620, Fort Worth, TX 76102.

Studio: 16 Montage Mountain Rd., Moosic, PA 18507.

Mailing Address: 16 Montage Mountain Rd., Moosic, PA 18507.

Phone: 570-346-7474; 800-982-4374. **Fax:** 570-347-0359.

E-mail: lou.abitabilo@wnep.com

Web Site: http://www.wnep.com/

Technical Facilities: Channel No. 16 (482-488 MHz). Authorized power: 1150-kw max. & 525-kw horizontal visual, 115-kw & 52.5-kw horizontal aural. Antenna: 509-ft above av. terrain, 253-ft. above ground, 899-ft. above sea level.

Latitude	41°	10'	58"
Longitude	75°	52'	21"

Transmitter: Penobscot Knob, Electronic Heights, Hanover Twp.

Note: Latitude and longitude coordinates shown are based on the North American Datum of 1927 (NAD 27) as currently required by the Mass Media Bureau of the FCC.

Multichannel TV Sound: Stereo and separate audio program.

Satellite Earth Stations: Transmitter Comark / Harris (DT); Prodelin, 4-meter; Scientific-Atlanta, 5-meter; Scientific-Atlanta, 11-meter; Standard Communications, Scientific-Atlanta receivers.

SNG Mobile Dish: Vortex, 2.4-meter Ku-band.

News Services: UPI, NYT, AP, ABC NewsOne.

Ownership: Local TV LLC (Group Owner).

Began Operation: February 9, 1954. Sale to present owner by The New York Times Co. approved by FCC March 9, 2007. Sale to The New York Times Co. by NEP Communications approved by FCC October 29, 1985. Sale to NEP by Taft Broadcasting approved by FCC October 30, 1973. Sale to Taft by Transcontinent Television Corp.'s subsidiary, Northeastern Pennsylvania Broadcasting Inc., approved by FCC February 19, 1964. Merger & transfer of WARM-TV, Scranton (Ch. 16) and WILK-TV, Wilkes-Barre, PA (Ch. 34) into Northeastern Pennsylvania Broadcasting Inc. approved by FCC February 12, 1958.

Represented (sales): Millennium Sales & Marketing.

Represented (legal): Dow Lohnes PLLC.

Personnel:

Mrs. Lou Kirchen, President & General Manager.

Lou Abitabilo, Executive Vice President & Station Manager.

Chuck Morgan, Local Sales Manager.

Mike Last, National Sales Manager.

Dennis Fisher, News Director.

Mike Morkavage, Chief Engineer.

Diane Frain, Marketing and Research Director.

Laurie LeMaster, Promotion Director.

Dave Lewandoski, Production Manager.

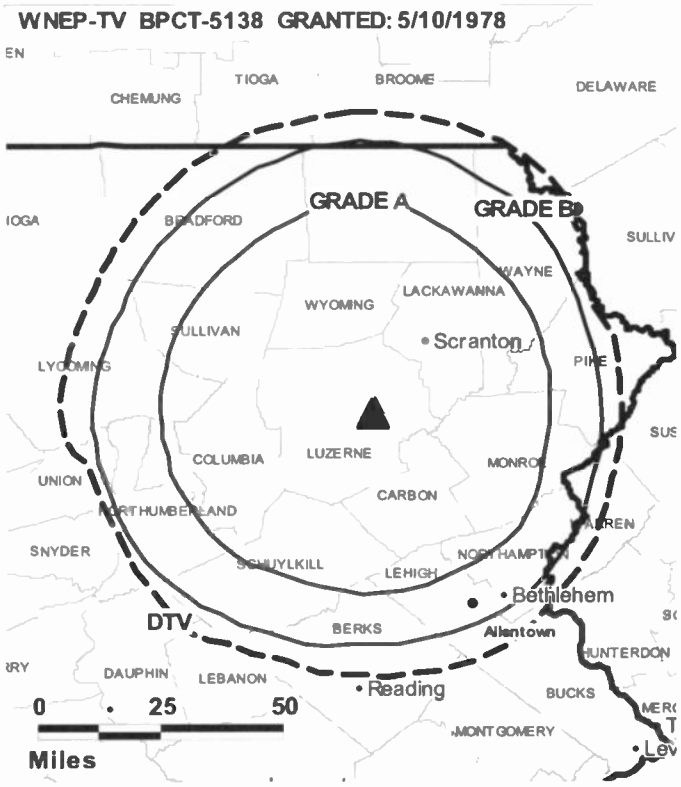

© 2008 Warren Communications News

Ann Oliver, Traffic Manager.

Debbie Drechin, Program Director.

City of License: Scranton. **Station DMA:** Wilkes Barre-Scranton, PA. **Rank:** 54.

Circulation © 2007 Nielsen. Coverage based on Nielsen study.

GrandTotal	Cable TV Households	Non-cable TV Households	Total TV Households
Estimated Station Totals *	656,470	162,660	819,130
Average Weekly Circulation (2007)	387,046	111,613	498,659
Average Daily Circulation (2007)			293,047

Station DMA Total	Cable TV Households	Non-cable TV Households	Total TV Households
Estimated Station Totals *	424,990	162,660	587,650
Average Weekly Circulation (2007)	328,981	111,613	440,594
Average Daily Circulation (2007)			277,007

Other DMA Total	Cable TV Households	Non-cable TV Households	Total TV Households
Estimated Station Totals *	231,480	0	231,480
Average Weekly Circulation (2007)	58,065	0	58,065
Average Daily Circulation (2007)			16,040

*Estimated station totals are sums of the Nielsen TV and Cable TV household estimates for each county in which the station registers viewing of more than 5% as per the Nielsen Survey Methods.

WQPX
Ch. 64

Network Service: ION.

Licensee: Paxson Scranton License Inc., 601 Clearwater Park Rd., West Palm Beach, FL 33401-6233.

Studio: 409 Lackawanna Ave., Suite 700, Scranton, PA 18503.

Mailing Address: 16 Montage Mountain Rd., Moosic, PA 18507.

Phone: 570-344-6400. **Fax:** 570-344-3303.

E-mail: lou.abitabilo@wnep.com

Web Site: http://www.ionline.tv

Technical Facilities: Channel No. 64 (770-776 MHz). Authorized power: 3100-kw max. visual, aural. Antenna: 1220-ft above av. terrain, 321-ft. above ground, 2410-ft. above sea level.

Latitude	41°	26'	06"
Longitude	75°	43'	35"

Transmitter: 0.5-mi. NW of Beacon Dr.

Note: Latitude and longitude coordinates shown are based on the North American Datum of 1927 (NAD 27) as currently required by the Mass Media Bureau of the FCC.

Ownership: ION Media Networks Inc. (Group Owner).

Began Operation: June 1, 1998. Ehrhardt Broadcasting sale of 49% interest to Channel 64 of Scranton Inc. (Paxson Communications Corp.) approved by FCC June 9, 1997. Sale of remaining 51% to Paxson Communications Corp. approved by FCC July 31, 1998. Transfer to CIG Media LLC pends.

Represented (sales): Millennium Sales & Marketing.

Represented (legal): Dow Lohnes PLLC.

Personnel:

Stephen Appel, Regional Vice President.

Michael Tobias, Operations Manager.

Louis Abitabilo, General Sales Manager.

Michael Last, Local Sales Manager.

Robert Andrade, Chief Engineer.

Regina D. Lanzo, Business Manager.

Jean Bilndollo, Traffic Manager.

City of License: Scranton. **Station DMA:** Wilkes Barre-Scranton, PA. **Rank:** 54.

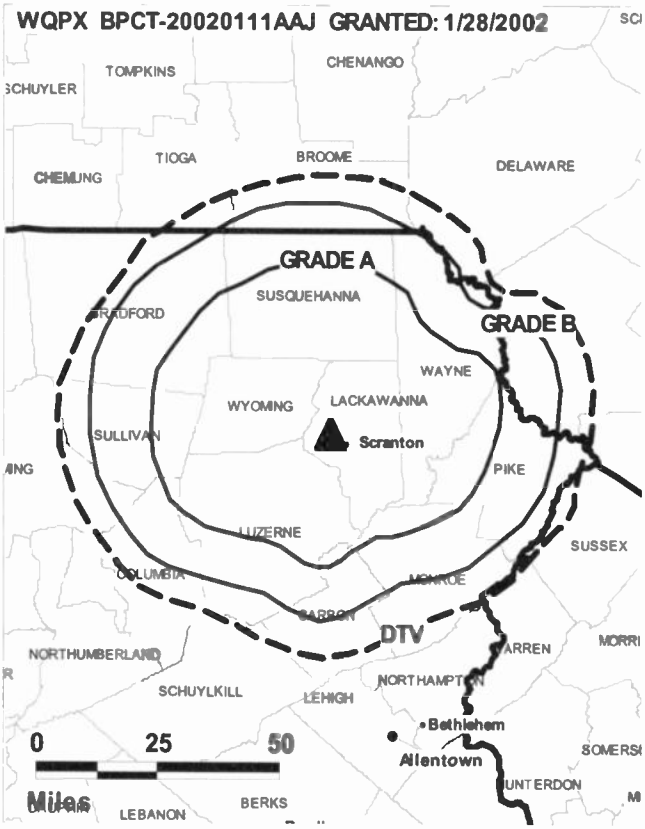

© 2008 Warren Communications News

Circulation © 2007 Nielsen. Coverage based on Nielsen study.

GrandTotal	Cable TV Households	Non-cable TV Households	Total TV Households
Estimated Station Totals *	278,180	18,870	297,050
Average Weekly Circulation (2007)	21,444	1,208	22,652
Average Daily Circulation (2007)			4,458

Station DMA Total	Cable TV Households	Non-cable TV Households	Total TV Households
Estimated Station Totals *	278,180	18,870	297,050
Average Weekly Circulation (2007)	21,444	1,208	22,652
Average Daily Circulation (2007)			4,458

*Estimated station totals are sums of the Nielsen TV and Cable TV household estimates for each county in which the station registers viewing of more than 5% as per the Nielsen Survey Methods.

WQPX-DT

Ch. 32

Network Service: IDN.

Licensee: Paxson Scranton License Inc., 601 Clearwater Park Rd., West Palm Beach, FL 33401-6233.

Studio: 409 Lackawanna Ave., Suite 700, Scranton, PA 18503.

Mailing Address: 16 Montage Mountain Rd., Moosic, PA 18507.

Phone: 570-344-6400. **Fax:** 570-344-3303.

E-mail: lou.abitabilo@wnep.com

Web Site: http://www.ionline.tv

Technical Facilities: Channel No. 32 (578-584 MHz). Authorized power: 528-kw max. visual, aural. Antenna: 1161-ft above av. terrain, 248-ft. above ground, 2338-ft. above sea level.

Latitude	41°	26'	06"
Longitude	75°	43'	35"

Note: Latitude and longitude coordinates shown are based on the North American Datum of 1927 (NAD 27) as currently required by the Mass Media Bureau of the FCC.

Ownership: IDN Media Networks Inc. (Group Owner).

Began Operation: Station operating; no on-air date.

Represented (legal): Dow Lohnes PLLC.

Represented (sales): Millennium Sales & Marketing.

Represented (engineering): du Treil, Lundin & Rackley Inc.

Personnel:

Stephen Appel, Regional Vice President.

Michael Tobias, Operations Manager.

Louis Abitabilo, General Sales Manager.

Michael Last, Local Sales Manager.

Robert Andrade, Chief Engineer.

WQPX-DT BMPCDT-20010510AAE GRANTED: 1/9/2004

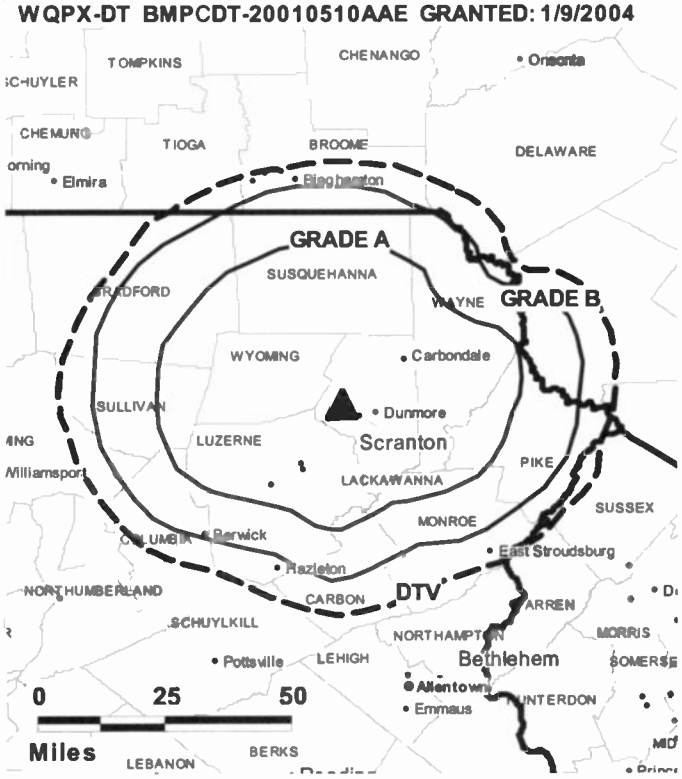

© 2008 Warren Communications News

Regina D. Lanzo, Business Manager.

Jean Bilndollo, Traffic Manager.

City of License: Scranton. **Station DMA:** Wilkes Barre-Scranton, PA. **Rank:** 54.

Nielsen Data: Not available.

WSWB
Ch. 38

Network Service: CW.

Licensee: MPS Media of Scranton LLC, 75 Baer Rd., Shickshinny, PA 18655.

Studio: 1181 Hwy. 315, Plains, PA 18702.

Mailing Address: 1181 Hwy. 315, Plains, PA 18702.

Phone: 570-970-5600. **Fax:** 570-970-5601.

E-mail: wb38@pgtv.com

Web Site: http://www.nepatoday.com

Technical Facilities: Channel No. 38 (614-620 MHz). Authorized power: 1290-kw max. & 52.5-kw horizontal visual, 129-kw aural. Antenna: 1260-ft above av. terrain, 351-ft. above ground, 2411-ft. above sea level.

Latitude	41°	26'	09"
Longitude	75°	43'	45"

Transmitter: West Mountain Rd., Ransom Twp.

Note: Latitude and longitude coordinates shown are based on the North American Datum of 1927 (NAD 27) as currently required by the Mass Media Bureau of the FCC.

Multichannel TV Sound: Stereo only.

Satellite Earth Stations: Transmitter RCA; AFC, 3-meter Ku-band; Miralite, 3.5-meter Ku & C-band; Microdyne, 7-meter C-band; Wegener, Chapparal receivers.

Ownership: Eugene J. Brown.

Began Operation: June 6, 1985. Sale to present owner by Mystic Television Broadcast Group Inc. approved by FCC January 30, 2007. Competing sale to Bluenose Television of Scranton LLC dismissed by FCC January 24, 2007. Sale to Mystic Television Broadcast Group Inc. by KB Prime Media LLC approved by FCC October 18, 2005. Pegasus Satellite Communications Inc. amended its application making Mystic Television assignee.

Represented (sales): Petry Television Inc.

Represented (legal): Hogan & Hartson LLP.

Personnel:

Michael Yanuzzi, Vice President & General Manager.

Aldo Cardoni, General Manager.

Jim Bisagni, General Sales Manager.

Edward Hart, Local Sales Manager.

Dan Mecca, National Sales Manager.

Rich Chofey, Chief Engineer.

Marianne Mustu, Business Manager.

Linda Greenwald, Program Director.

Steve Phillips, Promotion Director.

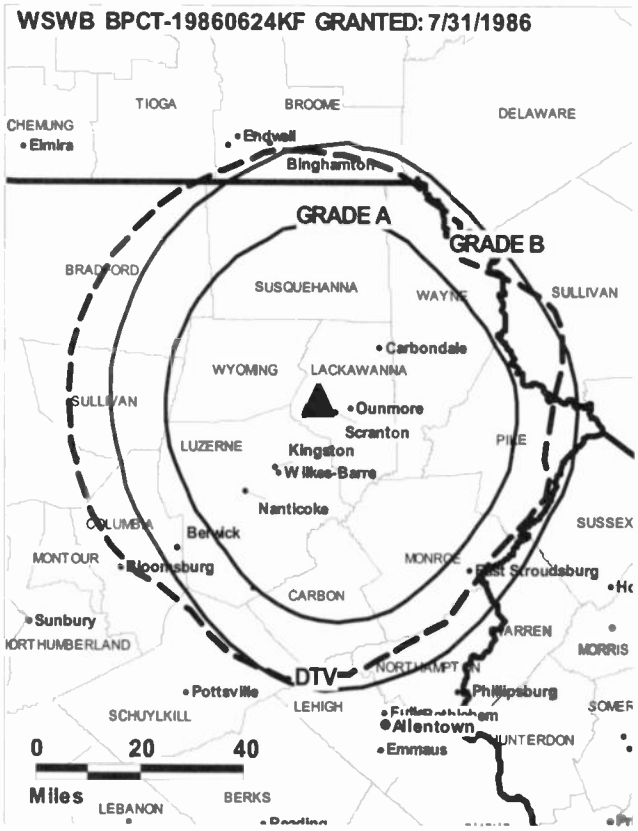

© 2008 Warren Communications News

Becky Helms, Production Manager.

John Cadman, Creative Services Director.

Lisa Miller, Traffic Manager.

City of License: Scranton. **Station DMA:** Wilkes Barre-Scranton, PA. **Rank:** 54.

Circulation © 2007 Nielsen. Coverage based on Nielsen study.

GrandTotal	Cable TV Households	Non-cable TV Households	Total TV Households
Estimated Station Totals *	417,000	162,660	579,660
Average Weekly Circulation (2007)	81,282	38,235	119,517
Average Daily Circulation (2007)			31,030

Station DMA Total	Cable TV Households	Non-cable TV Households	Total TV Households
Estimated Station Totals *	417,000	162,660	579,660
Average Weekly Circulation (2007)	81,282	38,235	119,517
Average Daily Circulation (2007)			31,030

*Estimated station totals are sums of the Nielsen TV and Cable TV household estimates for each county in which the station registers viewing of more than 5% as per the Nielsen Survey Methods.

WSWB-DT
Ch. 31

Network Service: CW.

Licensee: MPS Media of Scranton LLC, 75 Baer Rd, Shickshinny, PA 18655.

Studio: 1181 Hwy. 315, Plains, PA 18702.

Mailing Address: 1181 Hwy. 315, Plains, PA 18702.

Phone: 570-970-3800; 570-970-5600. **Fax:** 570-970-5604.

E-mail: wb38@pgtv.com

Web Site: http://www.nepatoday.com

Technical Facilities: Channel No. 31 (572-578 MHz). Authorized power: 100-kw max. visual, aural. Antenna: 1155-ft above av. terrain, 259-ft. above ground, 2320-ft. above sea level.

Latitude	41°	26'	09"
Longitude	75°	43'	46"

Transmitter: 0.75-mi. NW of Community Dr. & Beacon Dr. intersection.

Note: Latitude and longitude coordinates shown are based on the North American Datum of 1927 (NAD 27) as currently required by the Mass Media Bureau of the FCC.

Ownership: Eugene J. Brown.

Began Operation: Station operating; no on-air date.

Represented (sales): Petry Television Inc.

Represented (legal): Hogan & Hartson LLP.

Represented (engineering): du Treil, Lundin & Rackley Inc.

Personnel:

Michael Yanuzzi, Vice President & General Manager.

Aldo Cardoni, General Manager.

Jim Bisagni, General Sales Manager.

Edward Hart, Local Sales Manager.

Dan Mecca, National Sales Director.

Rich Chofey, Chief Engineer.

Marianne Mustu, Business Manager.

WSWB-DT BMPCDT-20060614AAJ GRANTED: 7/31/1986

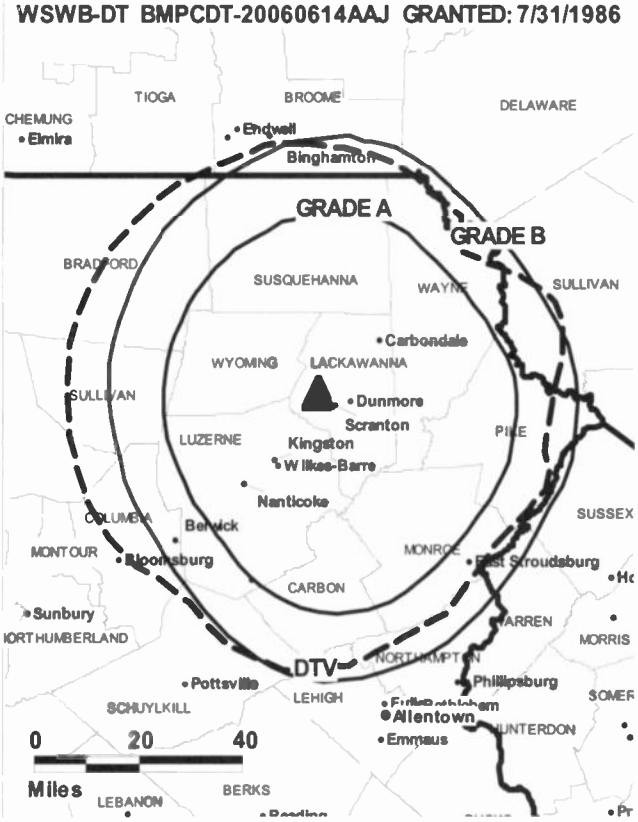

© 2008 Warren Communications News

Linda Greenwald, Program Director.

Steve Phillips, Promotion Director.

Becky Helms, Production Manager.

John Cadman, Creative Services Director.

Lisa Miller, Traffic Manager.

City of License: Scranton. **Station DMA:** Wilkes Barre-Scranton, PA. **Rank:** 54.

Nielsen Data: Not available.

WYOU
Ch. 22

Network Service: CBS.

Licensee: Mission Broadcasting Inc., 544 Red Rock Dr, Wadsworth, OH 44281.

Studio: 62 S. Franklin St., Wilkes-Barre, PA 18701.

Mailing Address: 62 S. Franklin St., Wilkes-Barre, PA 18701.

Phone: 570-823-2828; 570-961-2222. **Fax:** 570-823-4523.

E-mail: wyou@wyou.com

Web Site: http://www.wyou.com

Technical Facilities: Channel No. 22 (518-524 MHz). Authorized power: 2945-kw max. visual, 295-kw aural. Antenna: 1686-ft above av. terrain, 842-ft. above ground, 2949-ft. above sea level.

Latitude	41°	10'	58"
Longitude	75°	52'	26"

Transmitter: Penobscot Mountain, Hanover Twp.

Note: Latitude and longitude coordinates shown are based on the North American Datum of 1927 (NAD 27) as currently required by the Mass Media Bureau of the FCC.

Multichannel TV Sound: Stereo and separate audio program.

Satellite Earth Stations: Transmitter Emcee; Varian, 2.4-meter Ku-band; Varian, 3.3-meter Ku-band; Standard Communications, Scientific-Atlanta, DX Engineering receivers.

SNG Mobile Dish: Spacelink 22, .

News Services: Conus, CBS Newspath, AP.

Ownership: Mission Broadcasting Inc. (Group Owner).

Began Operation: June 7, 1953. In 1959 Scranton Broadcasters reacquired control by purchasing stock held by WCAU Inc. (Philadelphia Evening Bulletin), which had held 75% control of station since 1956 (Television Digest, Vol. 12:31, 42; 15:16, 22). Sale to Southeastern Capital Corp. approved by FCC May 9, 1984. Sale to Diversified Communications approved by FCC July 18, 1986 (Vol. 26:23). Sale to Nexstar Broadcasting Group approved by FCC September 12, 1996 (Vol. 36:26). Sale to Bastet Broadcasting Inc. by Nexstar Broadcasting Group approved by FCC November 14, 1997. Sale to present owner by Bastet Broadcasting Inc. approved by FCC September 17, 2002.

Represented (sales): Blair Television.

Represented (legal): Drinker Biddle & Reath LLP.

Personnel:

Louis J. Abitabilo, Vice President & General Manager.

Randy Williams, Operations & Production Manager.

Bob Spager, Local Sales Manager.

Steve Genett, National Sales Manager.

Frank Andrews, News Director.

Kepper, Tupper & Company
We brokered the sale of WYOU-TV
112 High Ridge Avenue, Ridgefield, CT (203)431-3366

WYOU BPCT-19960711KE GRANTED: 9/25/1998

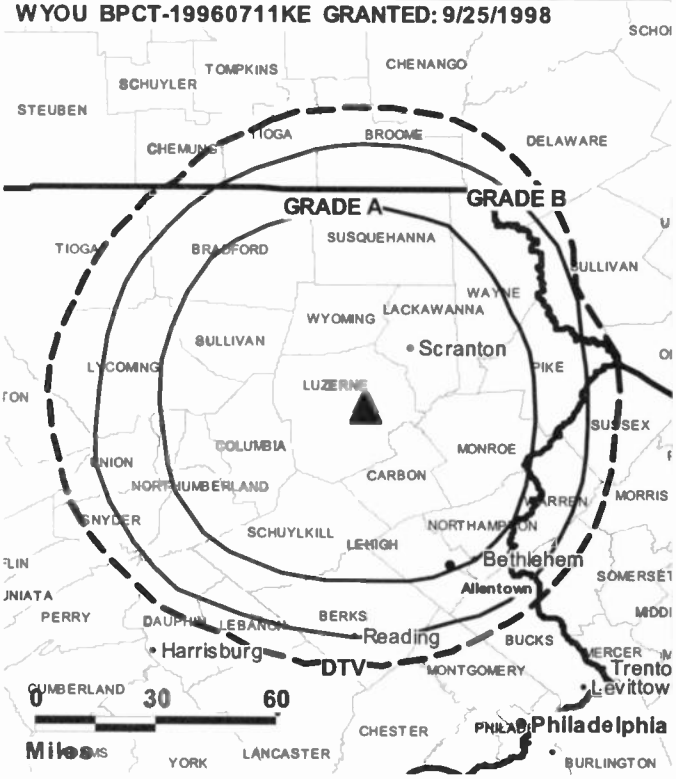

© 2008 Warren Communications News

Rick Stolpe, Chief Engineer.

David Jones, Business Manager.

Susan Kalinowski, Program Director.

Sean Finn, Promotion Director.

Jan Haswell, Creative Services Director.

Amye Barrese-Shertza, Traffic Manager.

City of License: Scranton. **Station DMA:** Wilkes Barre-Scranton, PA. **Rank:** 54.

Circulation © 2007 Nielsen. Coverage based on Nielsen study.

GrandTotal	Cable TV Households	Non-cable TV Households	Total TV Households
Estimated Station Totals *	435,450	162,660	598,110
Average Weekly Circulation (2007)	255,642	92,209	347,851
Average Daily Circulation (2007)			163,971

Station DMA Total	Cable TV Households	Non-cable TV Households	Total TV Households
Estimated Station Totals *	424,990	162,660	587,650
Average Weekly Circulation (2007)	253,916	92,209	346,125
Average Daily Circulation (2007)			163,584

Other DMA Total	Cable TV Households	Non-cable TV Households	Total TV Households
Estimated Station Totals *	10,460	0	10,460
Average Weekly Circulation (2007)	1,726	0	1,726
Average Daily Circulation (2007)			387

*Estimated station totals are sums of the Nielsen TV and Cable TV household estimates for each county in which the station registers viewing of more than 5% as per the Nielsen Survey Methods.

WYOU-DT
Ch. 13

Network Service: CBS.

Licensee: Mission Broadcasting Inc., 544 Red Rock Dr, Wadsworth, OH 44281.

Studio: 62 S. Franklin St., Wilkes-Barre, PA 18701.

Mailing Address: 62 S. Franklin St., Wilkes-Barre, PA 18701.

Phone: 570-823-2828; 570-961-2222. **Fax:** 570-344-4484.

E-mail: wyou@wyou.com; news22@wyou.com

Web Site: http://www.wyou.com

Technical Facilities: Channel No. 13 (210-216 MHz). Authorized power: 30-kw visual, aural. Antenna: 1545-ft above av. terrain, 705-ft. above ground, 2805-ft. above sea level.

Latitude	41°	10'	58"
Longitude	75°	52'	26"

Note: Latitude and longitude coordinates shown are based on the North American Datum of 1927 (NAD 27) as currently required by the Mass Media Bureau of the FCC.

Ownership: Mission Broadcasting Inc. (Group Owner).

Began Operation: Station operating; no on-air date

Represented (legal): Drinker Biddle & Reath LLP.

Represented (sales): Blair Television.

Personnel:

Louis J. Abitabilo, Vice President & General Manager.

Randy Williams, Operations & Production Manager.

Bob Spager, Local Sales Manager.

Steve Genett, National Sales Manager.

Frank Andrews, News Director.

Rick Stolpe, Chief Engineer.

David Jones, Business Manager.

Sue Kalinowski, Program Director.

WYOU-DT BPCDT-19991103ABM GRANTED: 9/18/2001

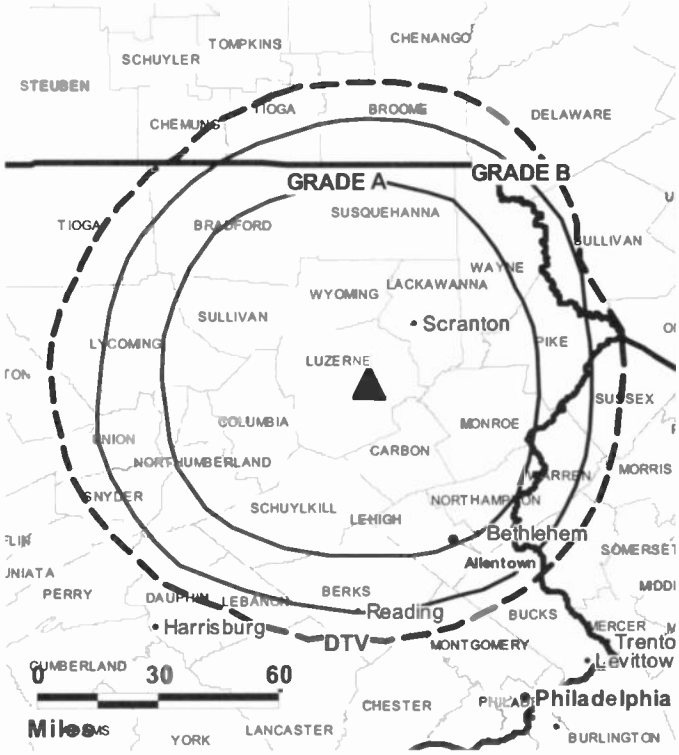

© 2008 Warren Communications News

Sean Finn, Promotion Director.

Jan Haswell, Creative Services Director.

Amye Barrese-Shertza, Traffic Manager.

City of License: Scranton. **Station DMA:** Wilkes Barre-Scranton, PA. **Rank:** 54.

Nielsen Data: Not available.

WBRE-DT
Ch. 11

Network Service: NBC.

Licensee: Nexstar Broadcasting of Northeastern Pennsylvania LLC, 909 Lake Carolyn Pkwy, Ste 1450, Irving, TX 75039.

Studio: 62 S. Franklin St., Wilkes-Barre, PA 18701-1201.

Mailing Address: PO Box 28, Wilkes-Barre, PA 18773.

Phone: 570-823-2828; 800-358-9273 (news). **Fax:** 570-823-4523.

E-mail: labitabilo@pahomepage.com

Web Site: http://www.pahomepage.com

Technical Facilities: Channel No. 11 (198-204 MHz). Authorized power: 30-kw visual, aural. Antenna: 1545-ft above av. terrain, 705-ft. above ground, 2805-ft. above sea level.

Latitude	41°	10'	58"
Longitude	75°	52'	26"

Note: Latitude and longitude coordinates shown are based on the North American Datum of 1927 (NAD 27) as currently required by the Mass Media Bureau of the FCC.

Ownership: Nexstar Broadcasting Group Inc. (Group Owner).

Began Operation: November 1, 2002.

Represented (legal): Drinker Biddle & Reath LLP.

Represented (sales): Blair Television.

Personnel:

Louis J. Abitabilo, Vice President & General Manager.

Randy Williams, Program & Operations Director.

Kim Oudick, General Sales Manager.

Paul Smedley, Local Sales Manager.

Ron Krisulevicz, News Director.

Todd Tobin, Chief Engineer.

WBRE-DT BMPCDT-20000501ACL GRANTED: 9/18/2001

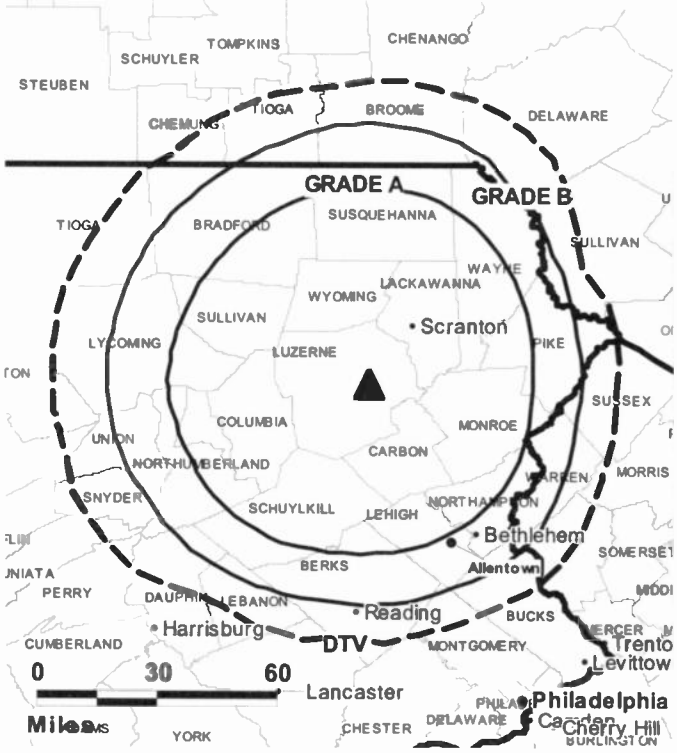

© 2008 Warren Communications News

Tiffany Kulig, Business Manager.

Jan Haswell, Promotion & Creative Services Director.

Bob Bradley, Production Director.

City of License: Wilkes-Barre. **Station DMA:** Wilkes Barre-Scranton, PA. **Rank:** 54.

Nielsen Data: Not available.

WBRE-TV
Ch. 28

Network Service: NBC.

Licensee: Nexstar Broadcasting Group of Northeastern Pennsylvania, 909 Lake Carolyn Pkwy., Suite 1450, Irving, TX 75039.

Studio: 62 S. Franklin St., Wilkes-Barre, PA 18701-1201.

Mailing Address: PO Box 28, Wilkes-Barre, PA 18773.

Phone: 570-823-2828; 800-358-9273 (news). **Fax:** 570-823-4523.

E-mail: labitabilo@pahomepage.com

Web Site: http://www.pahomepage.com

Technical Facilities: Channel No. 28 (554-560 MHz). Authorized power: 3020-kw & 2290-kw horizontal visual, 470-kw & 230.1-kw horizontal aural. Antenna: 1670-ft above av. terrain, 814-ft. above ground, 2920-ft. above sea level.

Latitude	41°	11'	001"
Longitude	75°	52'	002"

Transmitter: Penobscot Mountain, Hanover Twp.

Note: Latitude and longitude coordinates shown are based on the North American Datum of 1927 (NAD 27) as currently required by the Mass Media Bureau of the FCC.

Multichannel TV Sound: Stereo and separate audio program.

News Services: CNN Newsource, AP, NBC News Channel.

Ownership: Nexstar Broadcasting Group Inc. (Group Owner).

Began Operation: January 1, 1953. Sale to WBRE Associates (Northeastern Television Investors) by David M. Baltimore & family approved by FCC May 24, 1984 (Television Digest, Vol. 24:9). Sale to Adams Communications approved by FCC June 22, 1989 but not consummated (Vol. 29:17). Sale to present owner by Northeastern Television Investors approved by FCC November 14, 1997.

Represented (legal): Drinker Biddle & Reath LLP.

Represented (sales): Blair Television.

Personnel:

Louis J. Abitabilo, Vice President & General Manager.

Randy Williams, Program & Operations Director.

Kim Dudick, General Sales Manager.

Paul Smedley, Local Sales Manager.

Ron Krisulevicz, News Director.

Todd Tobin, Chief Engineer.

Tiffany Kulig, Business Manager.

Jan Haswell, Promotion & Creative Services Director.

Bob Bradley, Production Director.

City of License: Wilkes-Barre. **Station DMA:** Wilkes Barre-Scranton, PA. **Rank:** 54.

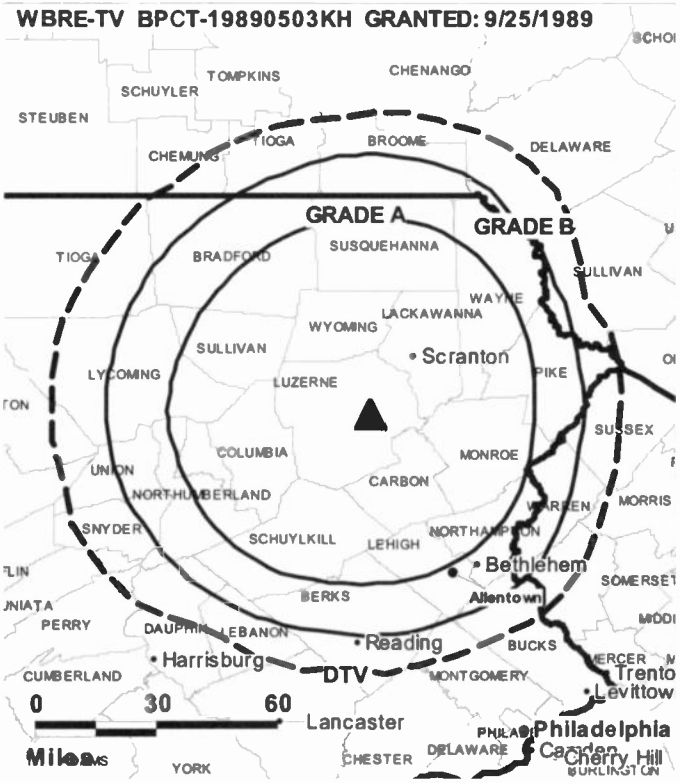

© 2008 Warren Communications News

Circulation © 2007 Nielsen. Coverage based on Nielsen study.

GrandTotal	Cable TV Households	Non-cable TV Households	Total TV Households
Estimated Station Totals *	436,300	162,660	598,960
Average Weekly Circulation (2007)	284,305	95,135	379,440
Average Daily Circulation (2007)			197,269

Station DMA Total	Cable TV Households	Non-cable TV Households	Total TV Households
Estimated Station Totals *	424,990	162,660	587,650
Average Weekly Circulation (2007)	283,638	95,135	378,773
Average Daily Circulation (2007)			197,133

Other DMA Total	Cable TV Households	Non-cable TV Households	Total TV Households
Estimated Station Totals *	11,310	0	11,310
Average Weekly Circulation (2007)	667	0	667
Average Daily Circulation (2007)			136

*Estimated station totals are sums of the Nielsen TV and Cable TV household estimates for each county in which the station registers viewing of more than 5% as per the Nielsen Survey Methods.

WQMY

Ch. 53

(Satellite of WOLF-TV, Hazleton)

Network Service: MNT.

Licensee: New Age Media of Pennsylvania License LLC, 46 Public Square, Wilkes-Barre, PA 18701.

Studio: 1181 Hwy. 315, Plains, PA 18702.

Mailing Address: 1181 Hwy. 315, Plains, PA 18702.

Phone: 570-970-5600. **Fax:** 570-970-5601.

E-mail: nepatoday@fox56.com

Web Site: http://www.nepatoday.com

Technical Facilities: Channel No. 53 (704-710 MHz). Authorized power: 1320-kw max. visual, aural. Antenna: 801-ft above av. terrain, 177-ft. above ground, 1798-ft. above sea level.

Latitude	41°	11'	57"
Longitude	77°	07'	38"

Transmitter: Bald Eagle Mountain, Bastress/Susquehanna Twp. line, Lycoming County.

Note: Latitude and longitude coordinates shown are based on the North American Datum of 1927 (NAD 27) as currently required by the Mass Media Bureau of the FCC.

Ownership: New Age Media (Group Owner).

Began Operation: December 30, 1992. Sale to present owner by The PSC Liquidating Trust approved by FCC January 4, 2007. Competing sale to MM Licensing-Wilkes-Barre LLC dismissed by FCC January 23, 2007. Transfer of control to The PSC Liquidating Trust by Pegasus Communications Corp. approved by FCC April 19, 2005. Involuntary assignment of license to Pegasus Broadcast Associates LP approved by FCC December 23, 2004. Sale to Pegasus Communications Corp. approved by FCC April 27, 1993.

Represented (sales): Petry Television Inc.

Represented (legal): Leventhal, Senter & Lerman PLLC.

Personnel:

Michael Yanuzzi, General Manager.

Dan Mecca, National Sales Manager.

Rich Chofey, Chief Engineer.

Marianne Musto, Business Manager.

Linda Greenwald, Program Director.

Steve Philips, Promotion Director.

Becky Helms, Production Manager.

WQMY BPCT-19960214KF GRANTED: 4/21/1997

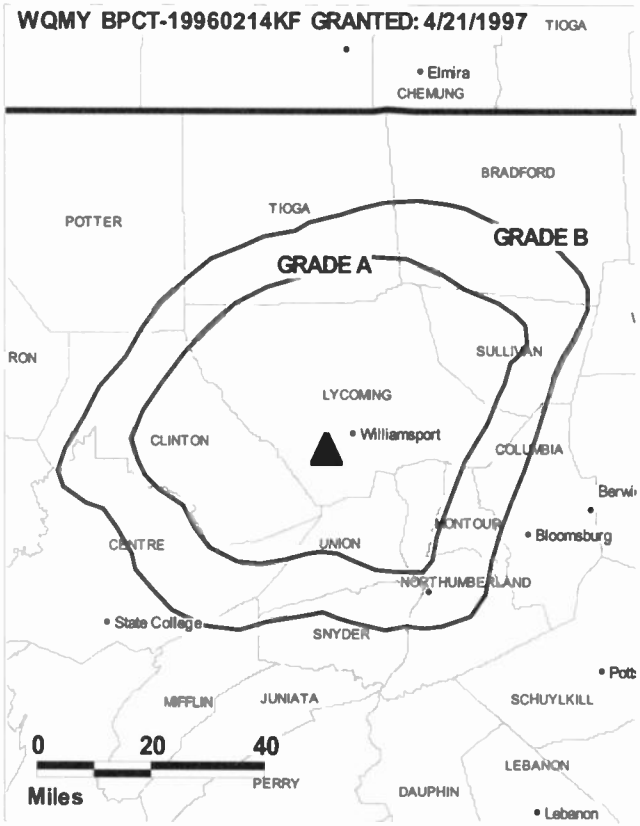

© 2008 Warren Communications News

Lisa Miller, Traffic Manager.

City of License: Williamsport. **Station DMA:** Wilkes Barre-Scranton, PA. **Rank:** 54.

Circulation © 2007 Nielsen. Coverage based on Nielsen study.

GrandTotal	Cable TV Households	Non-cable TV Households	Total TV Households
Estimated Station Totals *	13,050	0	13,050
Average Weekly Circulation (2007)	887	0	887
Average Daily Circulation (2007)			130

Station DMA Total	Cable TV Households	Non-cable TV Households	Total TV Households
Estimated Station Totals *	13,050	0	13,050
Average Weekly Circulation (2007)	887	0	887
Average Daily Circulation (2007)			130

*Estimated station totals are sums of the Nielsen TV and Cable TV household estimates for each county in which the station registers viewing of more than 5% as per the Nielsen Survey Methods.

WPMT
Ch. 43

Network Service: FDX.

Licensee: Tribune Television Co., 2005 S Queen St, York, PA 17403-4806.

Studio: 2005 S. Queen St., York, PA 17403-4806.

Mailing Address: 2005 S. Queen St., York, PA 17403-4806.

Phone: 717-843-0043. **Fax:** 717-843-9741.

E-mail: fox43assignment@tribune.com

Web Site: http://www.fox43.com

Technical Facilities: Channel No. 43 (644-650 MHz). Authorized power: 2140-kw max. visual, aural. Antenna: 1362-ft above av. terrain, 917-ft. above ground, 1818-ft. above sea level.

Latitude	40°	01'	41"
Longitude	76°	36'	00"

Transmitter: Hellam Twp., 0.5-mi. NE of Chimney Rock.

Note: Latitude and longitude coordinates shown are based on the North American Datum of 1927 (NAD 27) as currently required by the Mass Media Bureau of the FCC.

Satellite Earth Stations: Transmitter Comark; AFC, 3.9-meter Ku-band; M/A-Com, 5-meter C-band; Comtech, 5-meter C-band; Standard Communications, M/A-Com, General Instrument receivers.

Ownership: Tribune Broadcasting Co. (Group Owner).

Began Operation: December 21, 1952. Sale to present owner by Renaissance Communications approved by FCC March 20, 1997 (Television Digest, Vol. 38:28; 37:12, 13). Sale to Renaissance Communications by Westport-York Assoc. approved by FCC March 30, 1990. Sale to Westport-York Assoc. by Mohawk Broadcasting approved by FCC September 12, 1986. Sale to Mohawk Broadcasting by Susquehanna Broadcasting (Louis J. Appell) approved by FCC December 30, 1982.

Represented (sales): TeleRep Inc.

Represented (legal): Sidley Austin LLP.

Personnel:

John Riggle, Vice President & General Manager.

Pete Rosella, General & National Sales Manager.

Bryon Shumaker, Local Sales Manager.

Jim DePury, News Director.

Jim Myers, Engineering Director.

Timothy L. Koller, Business Manager.

Sandy Hawk, Program Coordinator.

David Farish, Promotion & Creative Services Director.

Rick Geisler, Production Manager.

Cindy Jansky, Traffic Manager.

WPMT BPCT-19960724KK GRANTED: 10/10/1996

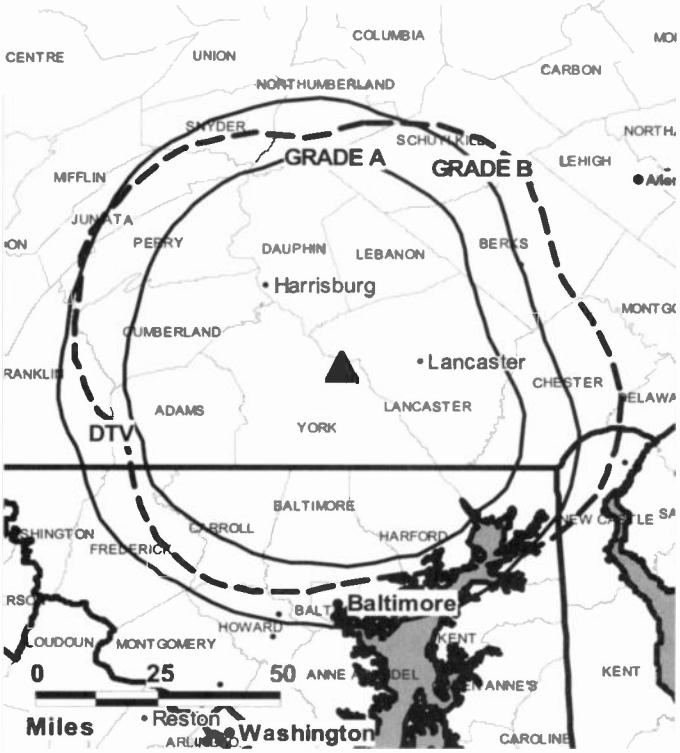

© 2008 Warren Communications News

City of License: York. **Station DMA:** Harrisburg-Lancaster-Lebanon-York, PA.

Rank: 41.

Circulation © 2007 Nielsen. Coverage based on Nielsen study.

GrandTotal	Cable TV Households	Non-cable TV Households	Total TV Households
Estimated Station Totals *	697,430	222,300	919,730
Average Weekly Circulation (2007)	330,746	97,813	428,559
Average Daily Circulation (2007)			149,473

Station DMA Total	Cable TV Households	Non-cable TV Households	Total TV Households
Estimated Station Totals *	524,460	189,500	713,960
Average Weekly Circulation (2007)	289,617	92,959	382,576
Average Daily Circulation (2007)			141,528

Other DMA Total	Cable TV Households	Non-cable TV Households	Total TV Households
Estimated Station Totals *	172,970	32,800	205,770
Average Weekly Circulation (2007)	41,129	4,854	45,983
Average Daily Circulation (2007)			7,945

*Estimated station totals are sums of the Nielsen TV and Cable TV household estimates for each county in which the station registers viewing of more than 5% as per the Nielsen Survey Methods.

WPMT-DT
Ch. 47

Network Service: FOX.

Licensee: Tribune Television Co, 2005 S Queen St, York, PA 17403-4806.

Studio: 2005 S. Queen St., York, PA 17403-4806.

Mailing Address: 2005 S. Queen St., York, PA 17403-4806.

Phone: 717-843-0043. **Fax:** 717-843-9741.

E-mail: fox43assignment@tribune.com

Web Site: http://www.fox43.com

Technical Facilities: Channel No. 47 (668-674 MHz). Authorized power: 933-kw max. visual, aural. Antenna: 1263-ft above av. terrain, 814-ft. above ground, 1713-ft. above sea level.

Latitude	40°	001'	38"
Longitude	76°	36'	000"

Note: Latitude and longitude coordinates shown are based on the North American Datum of 1927 (NAD 27) as currently required by the Mass Media Bureau of the FCC.

Ownership: Tribune Broadcasting Co. (Group Owner).

Began Operation: December 24, 2004.

Represented (legal): Sidley Austin LLP.

Personnel:

John Riggle, Vice President & General Manager.

Pete Rosella, General & National Sales Manager.

Bryon Shumaker, Local Sales Manager.

Jim DePury, News Director.

Jim Myers, Engineering Director.

Timothy L. Koller, Business Manager.

Sandy Halk, Program Coordinator.

David Farish, Promotion & Creative Services Director.

WPMT-DT BPCDT-19990916AAG GRANTED: 1/5/2004

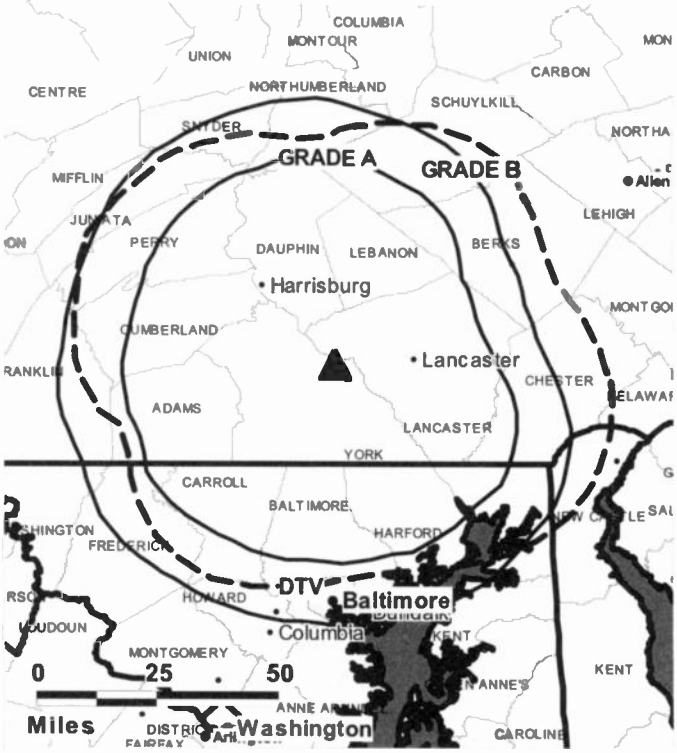

© 2008 Warren Communications News

Rick Geisler, Production Manager.

Cindy Jansky, Traffic Manager.

City of License: York. **Station DMA:** Harrisburg-Lancaster-Lebanon-York, PA.

Rank: 41.

Nielsen Data: Not available.

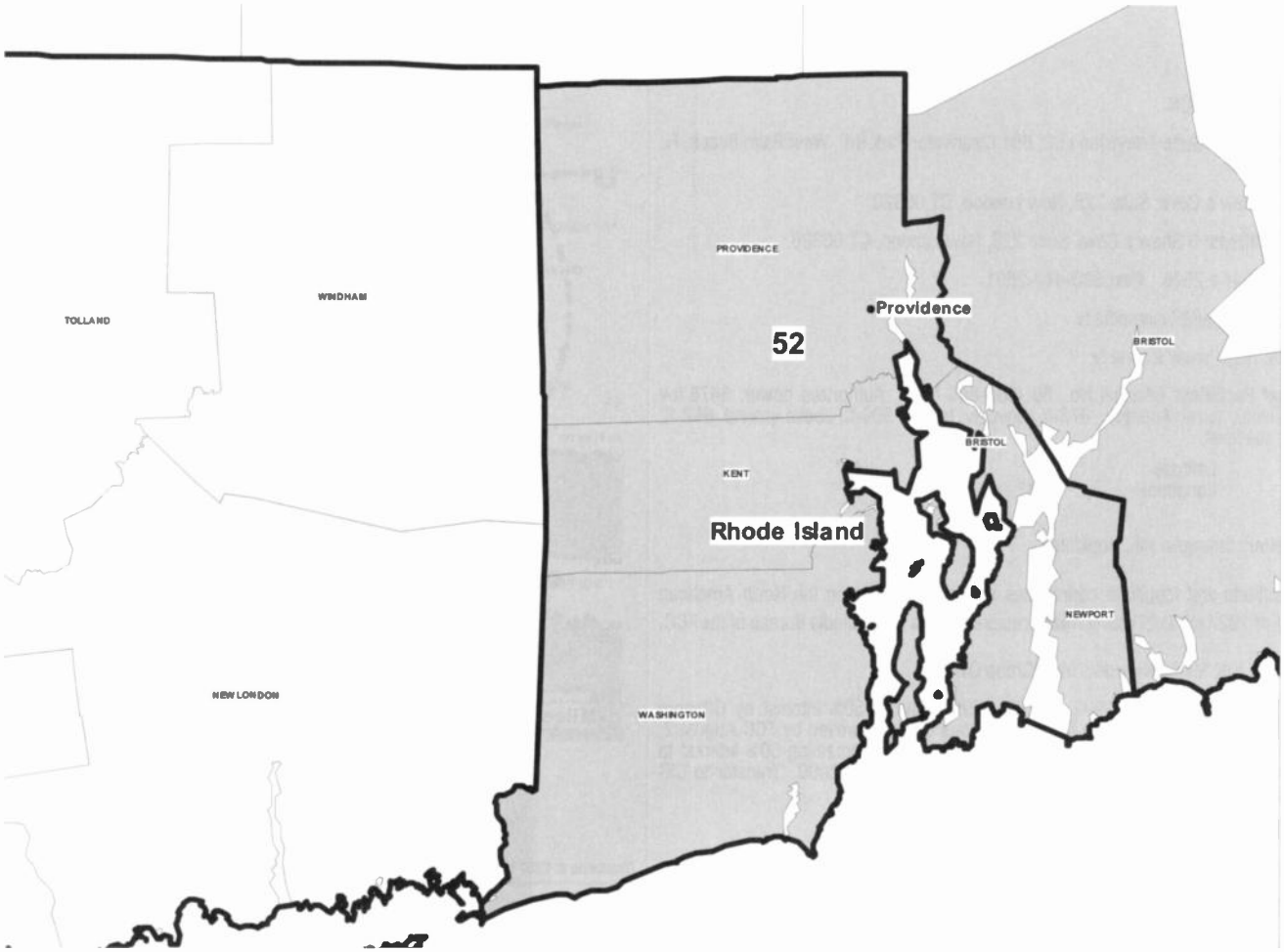

© 2008 Warren Communications News

MARKET	NIELSEN OMA TV HOUSEHOLDS	RANK	MARKET AREA COMMERCIAL STATIONS
Providence, RI-New Bedford, MA	626,800	52	WJAR (10); WJAR-DT (51); WLNE-DT (49); WLNE-TV (6); WLWC (28); WLWC-DT (22); WNAC-DT (54); WNAC-TV (64); WPRI-DT (13); WPRI-TV (12); WPXQ (69); WPXQ-DT (17)

Rhode Island *Digital* Station Totals as of October 1, 2007

	VHF	UHF	TOTAL
Commercial Television	1	3	4
Educational Television	0	1	1
	1	4	5

Rhode Island Analog Station Totals as of October 1, 2007

	VHF	UHF	TOTAL
Commercial Television	2	2	4
Educational Television	0	1	1
	2	3	5

WPXQ

Ch. 69

Network Service: ION.

Licensee: Ocean State Television LLC, 601 Clearwater Park Rd., West Palm Beach, FL 33401-6233.

Studio: 3 Shaw's Cove, Suite 226, New London, CT 06320.

Mailing Address: 3 Shaw's Cove, Suite 226, New London, CT 06320.

Phone: 860-444-2626. **Fax:** 860-440-2601.

E-mail: robert.melfi@ionmedia.tv

Web Site: http://www.ionline.tv

Technical Facilities: Channel No. 69 (800-806 MHz). Authorized power: 3470-kw max. visual, aural. Antenna: 673-ft above av. terrain, 509-ft. above ground, 892-ft. above sea level.

Latitude	41°	29'	41"
Longitude	71°	47'	05"

Transmitter: Champlin Hill, Hopkinton.

Note: Latitude and longitude coordinates shown are based on the North American Datum of 1927 (NAD 27) as currently required by the Mass Media Bureau of the FCC.

Ownership: ION Media Networks Inc. (Group Owner).

Began Operation: April 2, 1992. Left air 1995. Sale of 50% interest by Offshore Broadcasting Corp. to Paxson Communications Corp. approved by FCC August 2, 1996. Station returned to air June 1, 1998. Transfer of remaining 50% interest to Paxson Communications Corp. approved by FCC June 15, 2000. Transfer to CIG Media LLC pends.

Represented (legal): Dow Lohnes PLLC.

Personnel:

Lisa Churchville, General Manager.

Robert Melfi, Sales Manager.

Robert Tiodor, Chief Engineer.

Nancy Turcotte, Business Manager.

Iris Kane, Traffic Manager.

Alyssa Nordhauser, Customer Service Representative.

City of License: Block Island. **Station DMA:** Providence, RI-New Bedford, MA.

Rank: 52.

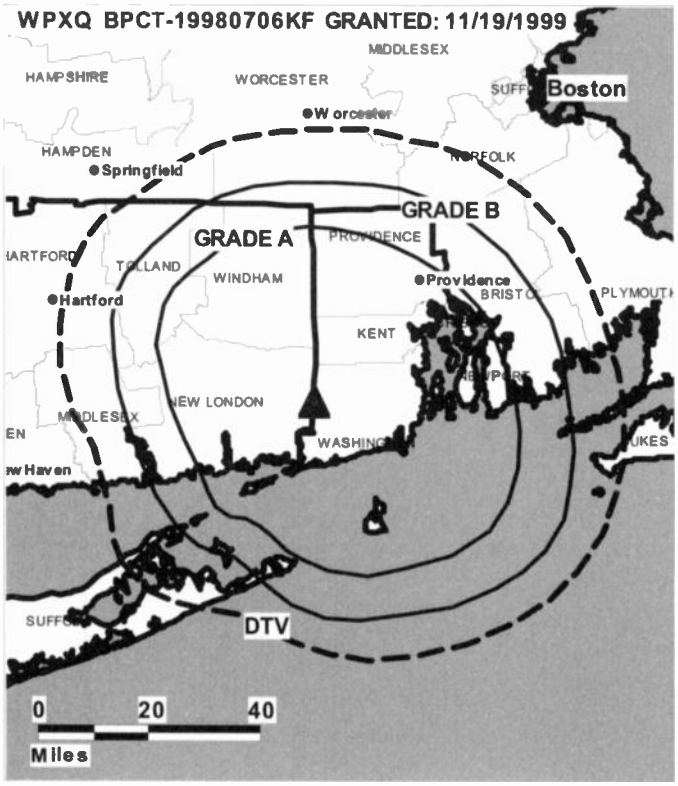

© 2008 Warren Communications News

Circulation © 2007 Nielsen. Coverage based on Nielsen study.

GrandTotal	Cable TV Households	Non-cable TV Households	Total TV Households
Estimated Station Totals *	471,370	0	471,370
Average Weekly Circulation (2007)	25,401	0	25,401
Average Daily Circulation (2007)			6,973

Station DMA Total	Cable TV Households	Non-cable TV Households	Total TV Households
Estimated Station Totals *	471,370	0	471,370
Average Weekly Circulation (2007)	25,401	0	25,401
Average Daily Circulation (2007)			6,973

*Estimated station totals are sums of the Nielsen TV and Cable TV household estimates for each county in which the station registers viewing of more than 5% as per the Nielsen Survey Methods.

WPXQ-DT
Ch. 17

Network Service: ION.

Licensee: Ocean State Television LLC, 601 Clearwater Park Rd., West Palm Beach, FL 33401-6233.

Studio: 3 Shaw's Cove, Suite 226, New London, CT 06320.

Mailing Address: 3 Shaw's Cove, Suite 226, New London, CT 06320.

Phone: 860-444-2626. **Fax:** 860-440-2601.

E-mail: robert.melfi@ionmedia.tv

Web Site: http://www.ionline.tv

Technical Facilities: Channel No. 17 (488-494 MHz). Authorized power: 1000-kw max. visual, aural. Antenna: 748-ft above av. terrain, 589-ft. above ground, 978-ft. above sea level.

Latitude	41°	29'	41"
Longitude	71°	47'	06"

Note: Latitude and longitude coordinates shown are based on the North American Datum of 1927 (NAD 27) as currently required by the Mass Media Bureau of the FCC.

Ownership: ION Media Networks Inc. (Group Owner).

Began Operation: August 1, 2005.

Represented (legal): Dow Lohnes PLLC.

Personnel:

Lisa Churchville, General Manager.

Robert J. Melfi, Sales Manager.

Robert F. Tiodor, Chief Engineer.

Nancy Turcotte, Business Manager.

Iris Kane, Traffic Manager.

Alyssa Nordhauser, Customer Service Representative.

WPXQ-DT BPCDT-19991022AAT GRANTED: 8/2/2004

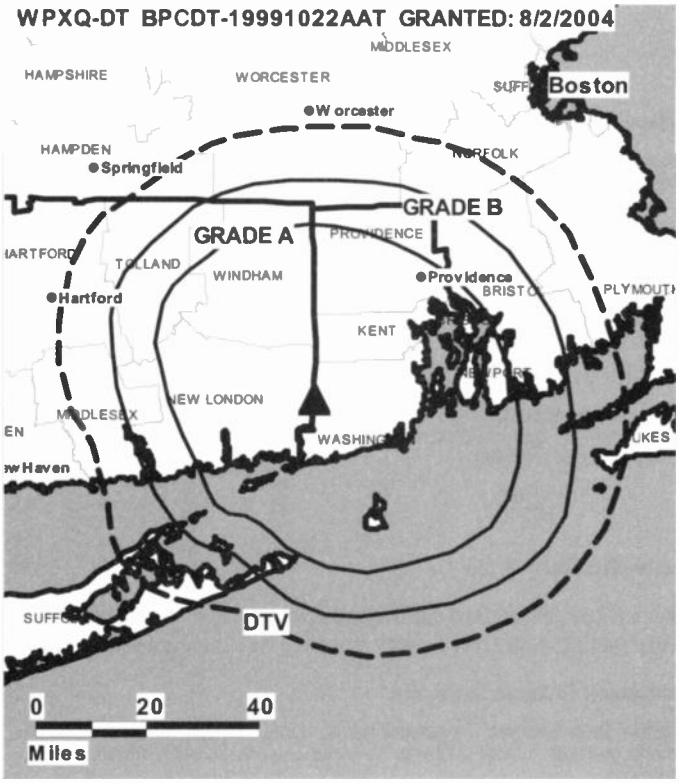

© 2008 Warren Communications News

City of License: Block Island. **Station DMA:** Providence, RI-New Bedford, MA.

Rank: 52.

Nielsen Data: Not available.

WJAR
Ch. 10

Network Service: NBC.

Licensee: Media General Communications Holdings LLC, 333 E Franklin St, Richmond, VA 23219.

Studio: 23 Kenney Dr., Cranston, RI 02920.

Mailing Address: 23 Kenney Dr., Cranston, RI 02920.

Phone: 401-455-9100. **Fax:** 401-455-9140.

E-mail: wjar10@nbc.com

Web Site: http://www.turnto10.com

Technical Facilities: Channel No. 10 (192-198 MHz). Authorized power: 316-kw visual, 49-kw aural. Antenna: 1000-ft above av. terrain, 940-ft. above ground, 1136-ft. above sea level.

Latitude	41°	51'	54"
Longitude	71°	17'	15"

Transmitter: Rehoboth, MA.

Note: Latitude and longitude coordinates shown are based on the North American Datum of 1927 (NAD 27) as currently required by the Mass Media Bureau of the FCC.

Multichannel TV Sound: Stereo only.

Satellite Earth Stations: Transmitter Harris; Harris, 3-meter Ku-band; Harris, 6-meter Ku-band; Scientific-Atlanta, 10-meter C-band; Scientific-Atlanta, Harris receivers.

News Service: AP.

Ownership: Media General Inc. (Group Owner).

Began Operation: July 10, 1949. Sale to Outlet Communications approved by FCC November 23, 1983. Sale to NBC Inc. by Outlet Communications approved by FCC November 9, 1995. Sale to present owner by NBC Universal approved by FCC May 23, 2006.

Represented (legal): Dow Lohnes PLLC.

Represented (sales): NBC National Sales Office.

Represented (engineering): Denny & Associates PC.

Personnel:

Lisa Churchville, President & General Manager.

Jeff Walkes, Vice President, Sales.

Stephen Del Pico, Local Sales Manager.

Valerie McCain, National Sales Manager.

Betty-Jo Cugine, News Director.

Clark Smith, Chief Engineer.

Craig Sasges, Business Manager.

Elaine Moy-Gederman, Program & Research Manager.

Clare Eckert, Promotion Director.

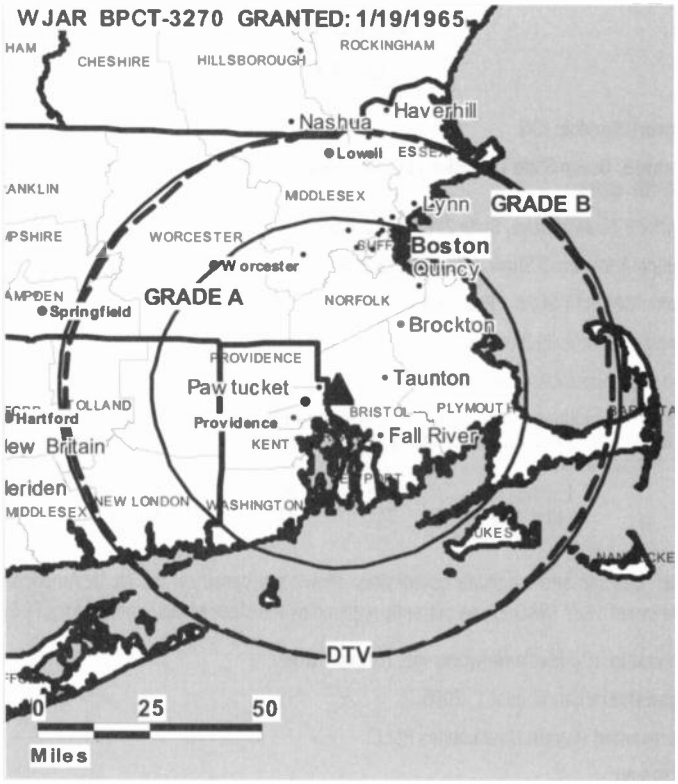

© 2008 Warren Communications News

City of License: Providence. **Station DMA:** Providence, RI-New Bedford, MA.

Rank: 52.

Circulation © 2007 Nielsen. Coverage based on Nielsen study.

GrandTotal	Cable TV Households	Non-cable TV Households	Total TV Households
Estimated Station Totals *	1,327,330	270,020	1,597,350
Average Weekly Circulation (2007)	514,586	94,549	609,135
Average Daily Circulation (2007)			309,413

Station DMA Total	Cable TV Households	Non-cable TV Households	Total TV Households
Estimated Station Totals *	512,170	121,780	633,950
Average Weekly Circulation (2007)	364,421	80,700	445,121
Average Daily Circulation (2007)			265,267

Other DMA Total	Cable TV Households	Non-cable TV Households	Total TV Households
Estimated Station Totals *	815,160	148,240	963,400
Average Weekly Circulation (2007)	150,165	13,849	164,014
Average Daily Circulation (2007)			44,146

*Estimated station totals are sums of the Nielsen TV and Cable TV household estimates for each county in which the station registers viewing of more than 5% as per the Nielsen Survey Methods.

WJAR-DT
Ch. 51

Network Service: NBC.

Grantee: Media General Communications Holdings LLC, 333 E Franklin St, Richmond, VA 23219.

Studio: 23 Kenney Drive, Cranston, RI 02920.

Mailing Address: 23 Kenney Dr., Cranston, RI 02920.

Phone: 401-455-9100. **Fax:** 401-455-9140.

E-mail: wjamews@nbc.com

Web Site: http://www.tumto10.com

Technical Facilities: Channel No. 51 (692-698 MHz). Authorized power: 974-kw max. visual, aural. Antenna: 938-ft above av. terrain, 854-ft. above ground, 1051-ft. above sea level.

Latitude	41°	51'	54"
Longitude	71°	17'	15"

Note: Latitude and longitude coordinates shown are based on the North American Datum of 1927 (NAD 27) as currently required by the Mass Media Bureau of the FCC.

Ownership: Media General Inc. (Group Owner).

Began Operation: Station operating; no on-air date

Represented (legal): Dow Lohnes PLLC.

Personnel:

Lisa Churchville, President & General Manager.

Jeff Walkes, Vice President, Sales.

Stephen Del Pico, Local Sales Manager.

Valerie McCain, National Sales Manager.

Betty-Jo Cugine, News Director.

Clark Smith, Chief Engineer.

Craig Sasges, Business Manager.

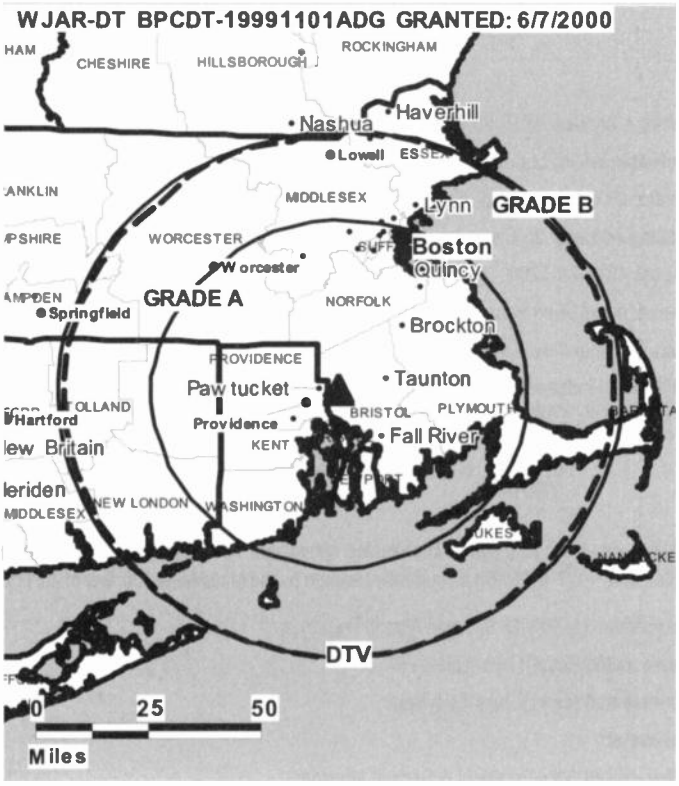

© 2008 Warren Communications News

Elaine Moy-Gederman, Program & Research Manager.

Clare Eckert, Promotion Director.

City of License: Providence. **Station DMA:** Providence, RI-New Bedford, MA.

Rank: 52.

Nielsen Data: Not available.

WNAC-DT
Ch. 54

Network Service: MNT, FOX.

Licensee: WNAC LLC, 34 Main St., Wenham, MA 01984.

Studio: 25 Catamore Blvd., East Providence, RI 02914.

Mailing Address: 25 Catamore Blvd., East Providence, RI 02914.

Phone: 401-438-7200. **Fax:** 401-434-3761.

E-mail: desk@wpri.com

Web Site: http://www.wnac.com

Technical Facilities: Channel No. 54 (710-716 MHz). Authorized power: 1000-kw max. visual, aural. Antenna: 968-ft above av. terrain, 886-ft. above ground, 1060-ft. above sea level.

Latitude	41°	52'	14"
Longitude	71°	17'	45"

Note: Latitude and longitude coordinates shown are based on the North American Datum of 1927 (NAD 27) as currently required by the Mass Media Bureau of the FCC.

Ownership: Timothy G. Sheehan (Group Owner).

Represented (legal): Dow Lohnes PLLC.

Represented (sales): Blair Television.

Personnel:

Jay Howell, Vice President & General Manager.

Annie McIntyre, General Sales Manager.

Jill Josephson, Local Sales Manager.

Nancy Mayers, National Sales Manager.

Gary Brown, News Director.

William Hague, Chief Engineer.

Anne Marie Menard, Business Manager.

Pamela Brennan, Program Manager.

Susan Tracy-Durant, Promotion Director.

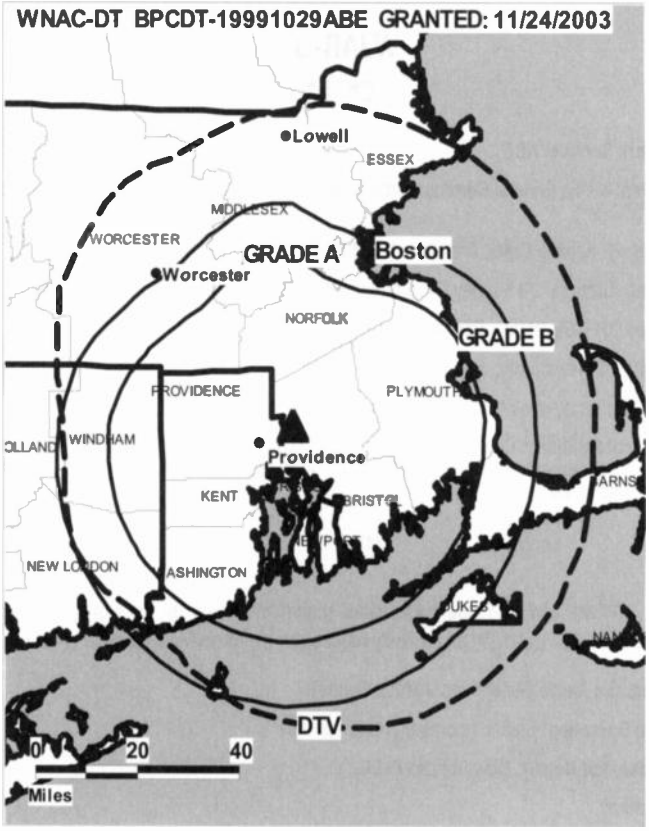

© 2008 Warren Communications News

Kathy Douglass, Traffic Manager.

Glenn Laxton, Public Services Director.

City of License: Providence. **Station DMA:** Providence, RI-New Bedford, MA.

Rank: 52.

Nielsen Data: Not available.

WNAC-TV
Ch. 64

Network Service: MNT, FOX.

Licensee: WNAC LLC, 34 Main St., Wenham, MA 01984.

Studio: 25 Catamore Blvd., East Providence, RI 02914.

Mailing Address: 25 Catamore Blvd., East Providence, RI 02914.

Phone: 401-438-7200. **Fax:** 401-434-3761.

E-mail: desk@wpri.com

Web Site: http://www.eyewitnessnewstv.com

Technical Facilities: Channel No. 64 (770-776 MHz). Authorized power: max. & 3720-kw horizontal visual, & 372-kw horizontal aural. Antenna: 1033-ft above av. terrain, 951-ft. above ground, 1125-ft. above sea level.

Latitude	41°	52'	14"
Longitude	71°	17'	45"

Transmitter: 33 Pine St., Rehoboth, MA.

Note: Latitude and longitude coordinates shown are based on the North American Datum of 1927 (NAD 27) as currently required by the Mass Media Bureau of the FCC.

Satellite Earth Stations: Transmitter Harris; Paraclipse, 3.9-meter C-band; Vertex, 4.7-meter Ku-band; Antenna Technology, 7-meter C-band; Sony, Scientific-Atlanta, Microdyne, M/A-Com receivers.

LMA: Local marketing agreement with WPRI-TV (C), Providence.

Ownership: Timothy G. Sheehan (Group Owner).

Began Operation: December 1, 1981. Sale to Providence Television Ltd. Partnership by C. W. Murchison Jr. approved by FCC December 9, 1983. Sale to Sudbrink Broadcasting by Providence Television Ltd. Partnership approved by FCC July 14, 1986. Sale to Price Communications Corp. by Sudbrink Broadcasting approved by FCC May 10, 1988 (Television Digest, Vol. 28:12). Sale to Northstar TV Group by Price Communications Corp. approved by FCC September 11, 1989. Sale to Argyle Television by Northstar TV Group approved by FCC November 7, 1994 (Vol. 34:37; 35:2). Merger with Hearst Corp. approved by FCC June 2, 1997 (Vol. 37:13, 35). Station, along with Hearst-Argyle's WDTN, was swapped for Sunrise Television's KSBW, WNNE & WPTZ (Vol. 38:8). FCC approved deal July 1, 1998. Sale to LIN Television Corp. by Smith Acquisition Co. approved by FCC May 30, 2001. Sale to present owner by LIN Television Corp. approved by FCC April 17, 2002.

Represented (legal): Dow Lohnes PLLC.

Represented (sales): Blair Television.

Personnel:

Jay Howell, Vice President & General Manager.

Annie McIntyre, General Sales Manager.

Jill Josephson, Local Sales Manager.

Nancy Mayers, National Sales Manager.

Gary Brown, News Director.

William Hague, Chief Engineer.

Anne Marie Menard, Business Manager.

Pamela Brennan, Program Manager.

Susan Tracy-Durant, Promotion Manager.

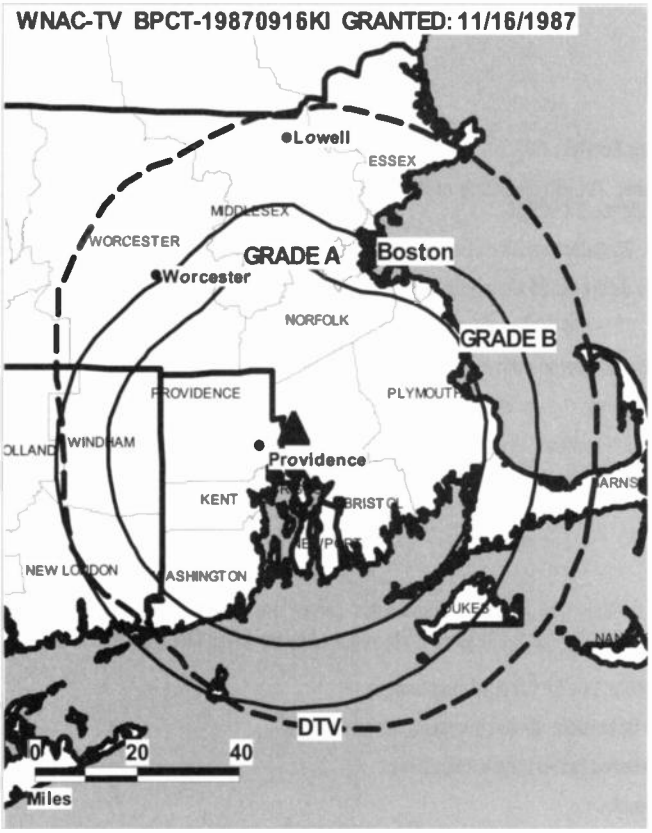

© 2008 Warren Communications News

Kathy Douglass, Traffic Manager.

Glenn Laxton, Public Service Director.

City of License: Providence. **Station DMA:** Providence, RI-New Bedford, MA.

Rank: 52.

Circulation © 2007 Nielsen. Coverage based on Nielsen study.

GrandTotal	Cable TV Households	Non-cable TV Households	Total TV Households
Estimated Station Totals *	663,760	148,950	812,710
Average Weekly Circulation (2007)	225,615	49,597	275,212
Average Daily Circulation (2007)			92,922

Station DMA Total	Cable TV Households	Non-cable TV Households	Total TV Households
Estimated Station Totals *	512,170	121,780	633,950
Average Weekly Circulation (2007)	217,126	47,695	264,821
Average Daily Circulation (2007)			90,777

Other DMA Total	Cable TV Households	Non-cable TV Households	Total TV Households
Estimated Station Totals *	151,590	27,170	178,760
Average Weekly Circulation (2007)	8,489	1,902	10,391
Average Daily Circulation (2007)			2,145

*Estimated station totals are sums of the Nielsen TV and Cable TV household estimates for each county in which the station registers viewing of more than 5% as per the Nielsen Survey Methods.

WPRI-DT
Ch. 13

Network Service: CBS.

Licensee: TVL Broadcasting of Rhode Island LLC, 4 Richmond Square, Suite 200, Providence, RI 02906.

Studio: 25 Catamore Blvc., East Providence, RI 02914.

Mailing Address: 25 Catamore Blvd., East Providence, RI 02914.

Phone: 401-438-7200. **Fax:** 401-434-3761.

E-mail: desk@wpri.com

Web Site: http://www.wpri.com

Technical Facilities: Channel No. 13 (210-216 MHz). Authorized power: 18-kw visual, aural. Antenna: 1001-ft above av. terrain, 932-ft. above ground, 1097-ft. above sea level.

Latitude	41°	52'	36"
Longitude	71°	16'	57"

Note: Latitude and longitude coordinates shown are based on the North American Datum of 1927 (NAD 27) as currently required by the Mass Media Bureau of the FCC.

Ownership: LIN TV Corp. (Group Owner).

Began Operation: Station operating; no on-air date

Represented (sales): Blair Television.

Personnel:

Jay Howell, Vice President & General Manager.

Annie McIntyre, General Sales Manager.

Patrick Wholey, Local Sales Manager.

Patti St. Pierre, National Sales Manager.

Gary Brown, News Director.

William Hague, Chief Engineer.

Anne Marie Menard, Business Manager.

Pam Brennan, Program Director.

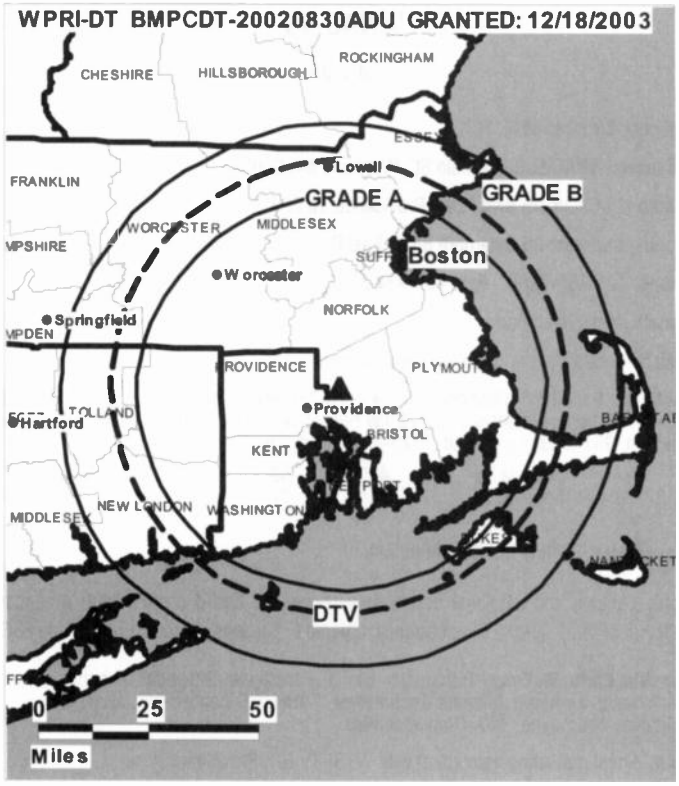

© 2008 Warren Communications News

Susan Tracy-Durant, Promotions Director.

Richard Lynch, Production Manager.

Kathy Douglass, Traffic Manager.

City of License: Providence. **Station DMA:** Providence, RI-New Bedford, MA.

Rank: 52.

Nielsen Data: Not available.

WPRI-TV
Ch. 12

Network Service: CBS.

Licensee: TVL Broadcasting of Rhode Island LLC, 4 Richmond Square, Suite 200, Providence, RI 02906.

Studio: 25 Catamore Blvd., East Providence, RI 02914.

Mailing Address: 25 Catamore Blvd., East Providence, RI 02914.

Phone: 401-438-7200. **Fax:** 401-434-3761.

E-mail: desk@wpri.com

Web Site: http://www.wpri.com

Technical Facilities: Channel No. 12 (204-210 MHz). Authorized power: 316-kw visual, 31.6-kw aural. Antenna: 1000-ft above av. terrain, 969-ft. above ground, 1099-ft. above sea level.

Latitude	41°	52'	37"
Longitude	71°	16'	56"

Transmitter: Homestead Ave., Rehoboth, MA.

Note: Latitude and longitude coordinates shown are based on the North American Datum of 1927 (NAD 27) as currently required by the Mass Media Bureau of the FCC.

Multichannel TV Sound: Stereo only.

Satellite Earth Stations: Transmitter RCA; RCA Americom, Ku-band; Andrew, ; Harris, 6.1-meter; Microdyne, 7-meter; Standard Components, Microdyne, Harris, Avantek receivers.

News Services: Sportsticker, CNN Newsource, Bloomberg TV, AP.

LMA: Local marketing agreement with WNAC-TV (F), Providence.

Ownership: LIN TV Corp. (Group Owner).

Began Operation: March 27, 1955. Transfer to present owner by Sunrise Television Partners LP approved by FCC April 17, 2002. Sale to Sunrise Television Partners LP by Clear Channel Broadcasting Inc. approved by FCC May 30, 2001. Sale to Clear Channel Broadcasting Inc. by CBS approved by FCC June 11, 1996 (Television Digest, Vol. 36:16). Sale to CBS by Narragansett approved by FCC June 22, 1995 (Vol. 34:50, 35:10, 19). Sale to Narragansett Television LP by Knight-Ridder Broadcasting approved by FCC April 26, 1989 (Vol. 29:9). Sale to Knight-Ridder by Poole Broadcasting approved by FCC December 21, 1977 (Vol. 16:26). Sale to Poole by Capital Cities Broadcasting approved by FCC June 15, 1967. Sale to Capital Cities by William S. Cherry & associates approved by FCC March 11, 1959 (Vol. 14:51; 15:11).

Represented (sales): Blair Television.

Personnel:

Jay Howell, Vice President & General Manager.

Annie McIntyre, General Sales Manager.

Patrick Wholey, Local Sales Manager.

Patti St. Pierre, National Sales Manager.

Gary Brown, News Director.

William Hague, Chief Engineer.

Anne Marie Menard, Business Manager.

Pamela Brennan, Program Manager.

Susan Tracy-Durant, Promotion Manager.

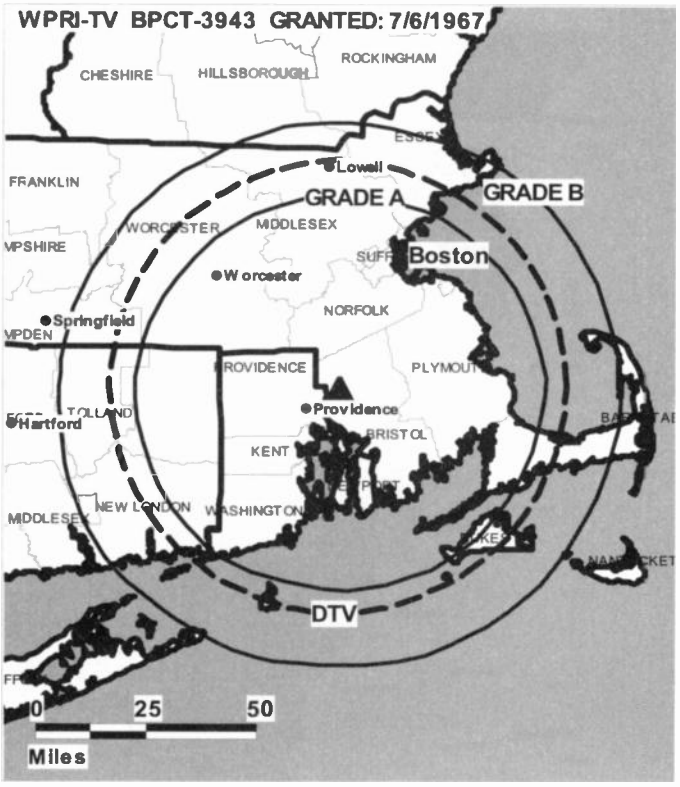

© 2008 Warren Communications News

Richard Lynch, Production Director.

Andrea Nunes, Research Director.

Kathy Douglass, Traffic Manager.

City of License: Providence. **Station DMA:** Providence, RI-New Bedford, MA.

Rank: 52.

Circulation © 2007 Nielsen. Coverage based on Nielsen study.

GrandTotal	Cable TV Households	Non-cable TV Households	Total TV Households
Estimated Station Totals *	857,480	246,100	1,103,580
Average Weekly Circulation (2007)	375,060	84,908	459,968
Average Daily Circulation (2007)			220,982

Station DMA Total	Cable TV Households	Non-cable TV Households	Total TV Households
Estimated Station Totals *	512,170	121,780	633,950
Average Weekly Circulation (2007)	330,446	74,752	405,198
Average Daily Circulation (2007)			203,324

Other DMA Total	Cable TV Households	Non-cable TV Households	Total TV Households
Estimated Station Totals *	345,310	124,320	469,630
Average Weekly Circulation (2007)	44,614	10,156	54,770
Average Daily Circulation (2007)			17,658

*Estimated station totals are sums of the Nielsen TV and Cable TV household estimates for each county in which the station registers viewing of more than 5% as per the Nielsen Survey Methods.

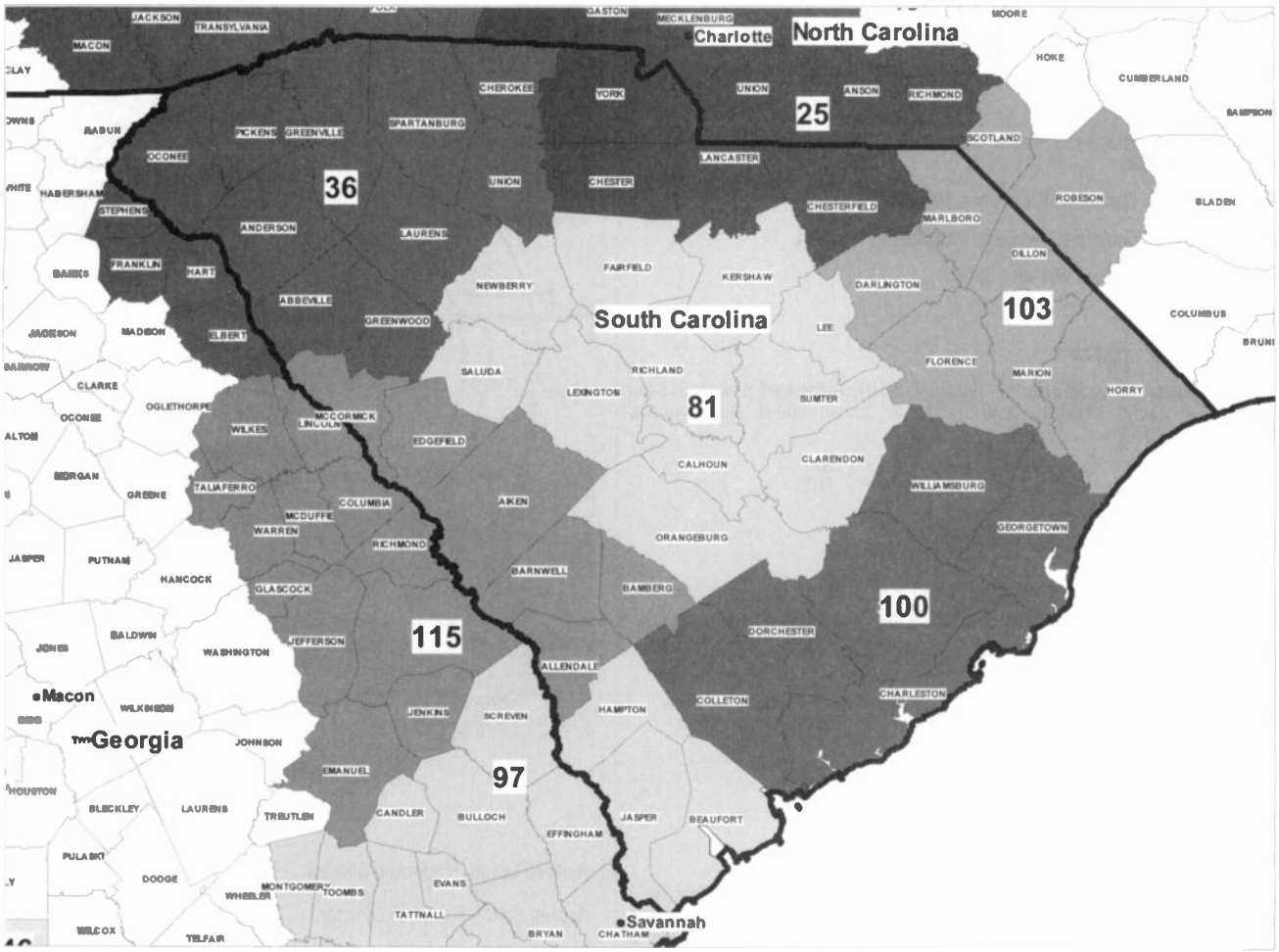

© 2008 Warren Communications News

MARKET	NIELSEN OMA TV HOUSEHOLDS	RANK	MARKET AREA COMMERCIAL STATIONS
Charlotte, NC	1,085,640	25	WAXN-DT (50); WAXN-TV (64); WBTV (3); WBTV-DT (23); WCCB (18); WCCB-DT (27); WCNC-DT (22); WCNC-TV (36); WHKY-DT (40); WHKY-TV (14); WJZY (46); WJZY-DT (47); WMYT-DT (39); WMYT-TV (55); WSOC-DT (34); WSOC-TV (9)
Greenville-Spartanburg-Anderson, SC-Asheville, NC	838,270	36	WGGS-DT (35); WGGS-TV (16); WHNS (21); WHNS-DT (57); WLOS (13); WLOS-DT (56); WMYA-DT (14); WMYA-TV (40); WNEG-TV (32); WSPA-DT (53); WSPA-TV (7); WYCW (62); WYCW-DT (45); WYFF (4); WYFF-DT (59)
Columbia, SC	384,060	81	WACH (57); WACH-DT (48); WIS (10); WIS-DT (41); WKTC (63); WKTC-DT (39); WLTX (19); WLTX-DT (17); WOLO-DT (8); WOLO-TV (25); WZRB (47)
Savannah, GA	306,680	97	WGSA (34); WGSA-DT (35); WJCL (22); WJCL-DT (23); WSAV-DT (39); WSAV-TV (3); WTGS (28); WTGS-DT (27); WTOC-DT (15); WTOC-TV (11)
Charleston, SC	294,230	100	WCBD-DT (50); WCBO-TV (2); WCIV (4); WCIV-DT (34); WCSC-DT (52); WCSC-TV (5); WMMP (36); WMMP-DT (35); WTAT-DT (40); WTAT-TV (24)
Myrtle Beach-Florence, SC	279,820	103	WBTW (13); WBTW-DT (56); WFXB (43); WFXB-DT (18); WPDE-DT (16); WPDE-TV (15); WWMB (21); WWMB-DT (20)
Augusta, GA	250,790	115	WAGT (26); WAGT-DT (30); WFXG (54); WFXG-DT (51); WJBF (6); WJBF-DT (42); WRDW-DT (31); WRDW-TV (12)

South Carolina *Digital* Station Totals as of October 1, 2007

	VHF	UHF	TOTAL
Commercial Television	1	20	21
Educational Television	2	9	11
	3	29	32

South Carolina Analog Station Totals as of October 1, 2007

	VHF	UHF	TOTAL
Commercial Television	7	15	22
Educational Television	1	10	11
	8	25	33

WMYA-DT
(formerly WBSC-DT)
Ch. 14

Network Service: MNT.

Grantee: Anderson (WFBC-TV) Licensee Inc., 2000 W. 41st St., Baltimore, MD 21211.

Studio: 100 Verdae Blvd., Suite 410, Greenville, SC 29607.

Mailing Address: PO Box 1300, Asheville, NC 28802.

Phone: 864-297-1313; 800-288-8813. **Fax:** 864-297-8085.

E-mail: jconnors@wb40.com

Web Site: http://www.my40.tv/

Technical Facilities: Channel No. 14 (470-476 MHz). Authorized power: 310-kw max. visual, aural. Antenna: 1020-ft above av. terrain, 1017-ft. above ground, 1814-ft. above sea level.

Latitude	34°	38'	51"
Longitude	82°	16'	13"

Requests modification of CP for change to 430-kw max. visual, 940-ft above av. terrain, 937-ft. above ground, 1734-ft. above sea level; BMPCDT-20060629ACU.

Note: Latitude and longitude coordinates shown are based on the North American Datum of 1927 (NAD 27) as currently required by the Mass Media Bureau of the FCC.

Ownership: Cunningham Broadcasting Corp. (Group Owner).

Began Operation: October 1, 2002. Station operating under Special Temporary Authority at 3.1-kw max. visual.

Represented (sales): Millennium Sales & Marketing.

Personnel:

Jack Connors, General Manager.

Audra Swain, General Sales Manager.

Greg Conner, Local Sales Manager.

Tom Loebig, News Director.

Jim Carrier, Chief Engineer.

Darrell Rhoden, Business Manager.

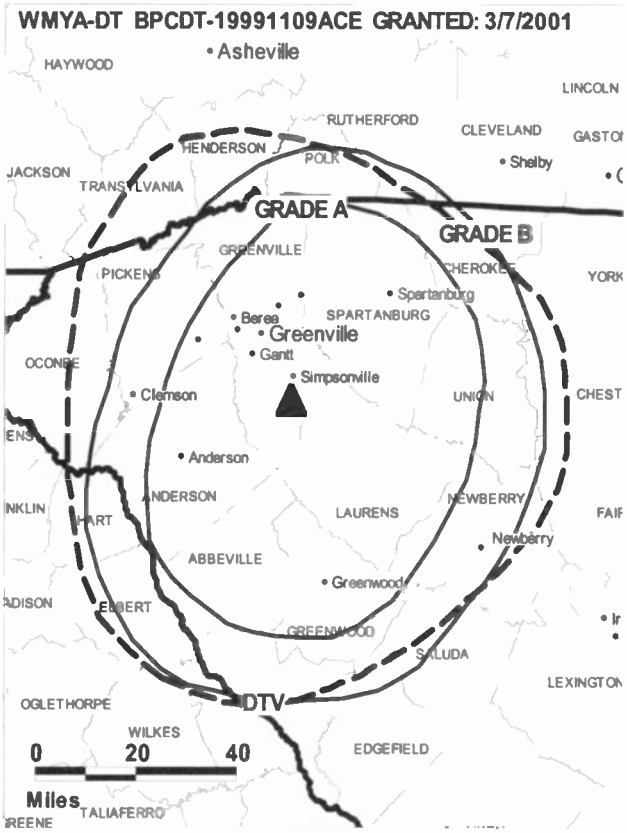

© 2008 Warren Communications News

Guy Chancey, Program & Promotions Manager.

Geraldine Destasio, Traffic Manager.

Martha Pruitt, Community Affairs Director.

City of License: Anderson.

Station DMA: Greenville-Spartanburg-Anderson, SC-Asheville, NC. **Rank:** 36.

Nielsen Data: Not available.

WMYA-TV
Ch. 40
(Affiliated with WLOS, Asheville)

Network Service: MNT.

Licensee: Anderson (WFBC-TV) Licensee Inc., 2000 W. 41st St., Baltimore, MD 21211.

Studio: 100 Verdae Blvd., Suite 410, Greenville, SC 29607.

Mailing Address: PO Box 1300, Asheville, NC 28802.

Phone: 864-297-1313; 800-288-8813. **Fax:** 864-297-8085.

E-mail: jconnors@wb40.com

Web Site: http://www.my40.tv/

Technical Facilities: Channel No. 40 (626-632 MHz). Authorized power: 2570-kw max. visual, 257-kw aural. Antenna: 1020-ft above av. terrain, 1051-ft. above ground, 1821-ft. above sea level.

Latitude	34°	38'	51"
Longitude	82°	16'	13"

Transmitter: Woodside Rd., 0.9-mi. W of Fairview, Fork Shoals.

Note: Latitude and longitude coordinates shown are based on the North American Datum of 1927 (NAD 27) as currently required by the Mass Media Bureau of the FCC.

Multichannel TV Sound: Stereo only.

Satellite Earth Stations: Transmitter Harris; M/A-Com, 3.6-meter Ku-band; Harris, 6.1-meter C-band; M/A-Com, Harris receivers.

LMA: Local marketing agreement with WLOS (A), Asheville, NC.

Ownership: Cunningham Broadcasting Corp. (Group Owner).

Began Operation: December 1, 1953. Sale to Frank Outlaw by Wilton E. Hall approved by FCC May 31, 1978. Sale by Outlaw approved by FCC December 28, 1982. Left air 1983; resumed operation October 1, 1984. Ceased operation August 1, 1989. Proposed sale to Anchor Media dismissed by FCC. Resumed operation in 1990. Sale to Anchor Media remanded, eventually approved by FCC November 1, 1991. Transfer of control to Continental Broadcasting approved by FCC June 30, 1993. Sale to Better Communications approved by FCC July 20, 1994. Sale to Glencaim Ltd. Broadcast Properties by Better Communications Inc. approved by FCC June 27, 1997. Sale to present owner by Glencaim Ltd. Broadcast Properties approved by FCC December 10, 2001.

Represented (sales): Millennium Sales & Marketing.

Represented (legal): Pillsbury Winthrop Shaw Pittman LLP.

Represented (engineering): Smith & Fisher.

Personnel:

Jack Connors, General Manager.

Audra Swain, General Sales Manager.

Greg Conner, Local Sales Manager.

Tom Loebig, News Director.

Jim Carrier, Chief Engineer.

Darrell Rhoden, Business Manager.

Guy Chancey, Program & Promotions Manager.

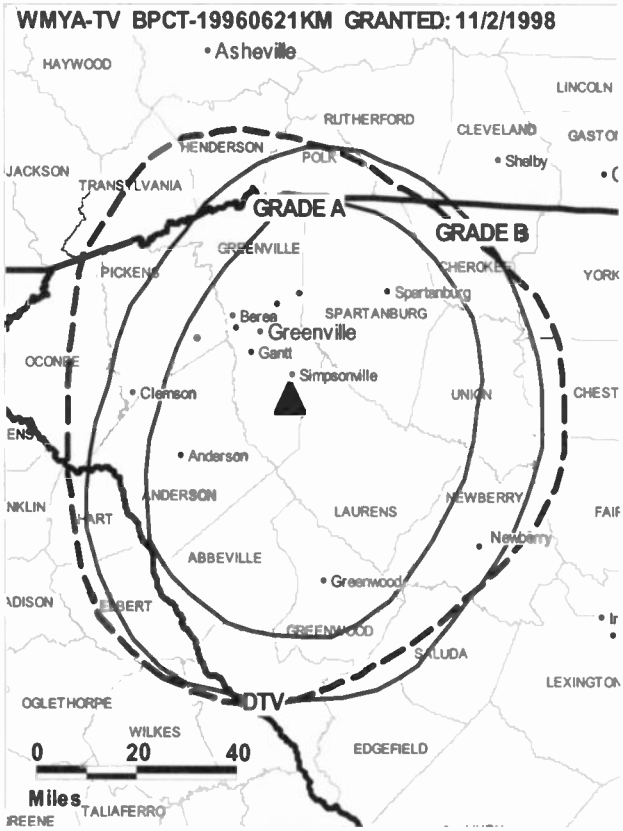

© 2008 Warren Communications News

Geraldine Destasio, Traffic Manager.

Martha Pruitt, Community Affairs Director.

City of License: Anderson.

Station DMA: Greenville-Spartanburg-Anderson, SC-Asheville, NC. **Rank:** 36.

Circulation © 2007 Nielsen. Coverage based on Nielsen study.

GrandTotal	Cable TV Households	Non-cable TV Households	Total TV Households
Estimated Station Totals *	411,810	392,630	804,440
Average Weekly Circulation (2007)	78,374	59,316	137,690
Average Daily Circulation (2007)			45,616

Station DMA Total	Cable TV Households	Non-cable TV Households	Total TV Households
Estimated Station Totals *	408,800	392,630	801,430
Average Weekly Circulation (2007)	77,940	59,316	137,256
Average Daily Circulation (2007)			45,542

Other DMA Total	Cable TV Households	Non-cable TV Households	Total TV Households
Estimated Station Totals *	3,010	0	3,010
Average Weekly Circulation (2007)	434	0	434
Average Daily Circulation (2007)			74

*Estimated station totals are sums of the Nielsen TV and Cable TV household estimates for each county in which the station registers viewing of more than 5% as per the Nielsen Survey Methods.

WCBD-DT
Ch. 50

Network Service: CW, NBC.

Licensee: Media General Communications Holdings LLC, 333 E Franklin St, Richmond, VA 23219.

Studio: 210 W. Coleman Blvd., Mount Pleasant, SC 29464.

Mailing Address: 210 W. Coleman Blvd., Mount Pleasant, SC 29464.

Phone: 843-884-2222. **Fax:** 843-881-3410.

E-mail: jcoghill@wcbd.com

Web Site: http://www.wcbd.com

Technical Facilities: Channel No. 50 (686-692 MHz). Authorized power: 1000-kw max. visual, aural. Antenna: 1906-ft above av. terrain, 1903-ft. above ground, 1919-ft. above sea level.

Latitude	32°	56'	24"
Longitude	79°	41'	45"

Transmitter: 5404 Sewee Rd., Ameridan.

Note: Latitude and longitude coordinates shown are based on the North American Datum of 1927 (NAD 27) as currently required by the Mass Media Bureau of the FCC.

Ownership: Media General Inc. (Group Owner).

Began Operation: April 12, 2003.

Personnel:

Richard Fordham, Vice President & General Manager.

Tim Coghill, Operations Manager.

Patrick Ryal, General Sales Manager.

Michael Shiver, Local Sales Manager.

Kathryn Bonfield, News Director.

Carl Parks, Chief Engineer.

Laura Hartin, Business Manager.

Jarrod Redden, Program Director.

Mark Bradley, Promotions & Marketing Manager.

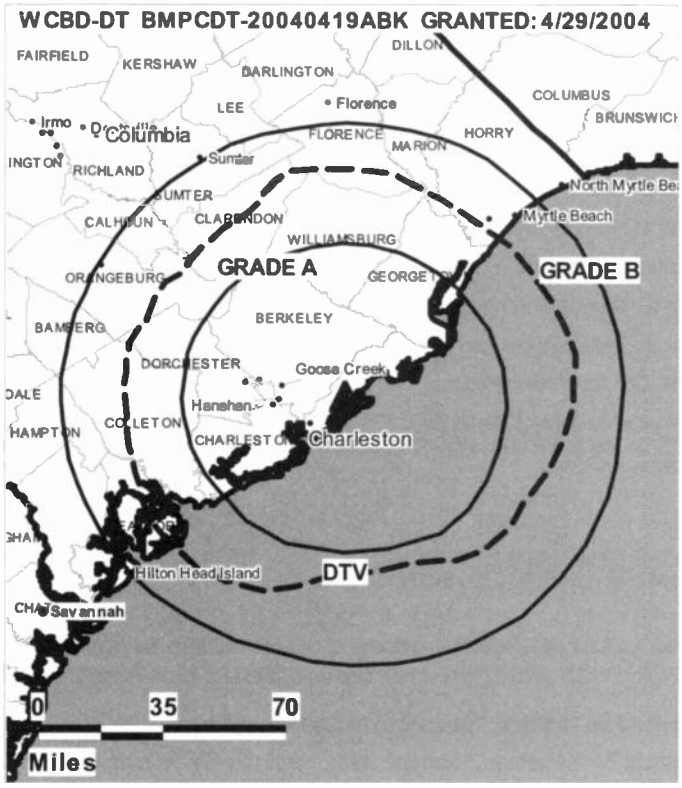

© 2008 Warren Communications News

Mathew Spath, Sales Promotion Coordinator.

Craig Dominique, Production Director.

Raquel Hernandez, Traffic Manager.

Kimberly Powers, Human Resources Director.

City of License: Charleston. **Station OMA:** Charleston, SC. **Rank:** 100.

Nielsen Data: Not available.

WCBD-TV
Ch. 2

Network Service: NBC.

Licensee: Media General Communications Holdings LLC, 333 E Franklin St, Richmond, VA 23219.

Studio: 210 W. Coleman Blvd., Mount Pleasant, SC 29464.

Mailing Address: 210 W. Coleman Blvd., Mount Pleasant, SC 29464.

Phone: 843-884-2222. **Fax:** 843-881-3410.

E-mail: jcoghilll@wcbd.com

Web Site: http://www.wcbd.com

Technical Facilities: Channel No. 2 (54-60 MHz). Authorized power: 100-kw visual, 10-kw aural. Antenna: 1950-ft above av. terrain, 1940-ft. above ground, 1957-ft. above sea level.

Latitude	32°	56'	24"
Longitude	79°	41'	45"

Holds CP for change to 1965-ft above av. terrain, 1962-ft. above ground, 1978-ft. above sea level; BPCT-20040419ABL.

Note: Latitude and longitude coordinates shown are based on the North American Datum of 1927 (NAD 27) as currently required by the Mass Media Bureau of the FCC.

Multichannel TV Sound: Stereo and separate audio program.

Satellite Earth Stations: Transmitter Harris; Harris, 6-meter Ku-band; Andrew, 7-meter C-band; Harris, 8.1-meter Ku-band; Andrew receivers.

News Services: UPI, AP.

Ownership: Media General Inc. (Group Owner).

Began Operation: September 25, 1954. Sale to present owner by State Record Co. approved by FCC December 28, 1982 (Television Digest, Vol. 22:27). Sale to State Record by Reeves Telecom Corp. approved by FCC May 26, 1971 (Vol. 10:42). Transfer of control from J. Drayton Hastie family to Reeves approved by FCC July 14, 1960 (Vol. 16:29).

Represented (sales): Harrington Righter & Parsons Inc. (HRP).

Represented (legal): Dow Lohnes PLLC.

Represented (engineering): David Steel & Associates Inc.

Personnel:

Richard Fordham, Vice President & General Manager.

Tim Coghill, Operations Manager.

Patrick Ryal, General Sales Manager.

Michael Shiver, Local Sales Manager.

Carl Parks, Chief Engineer.

Kathryn Bonfield, News Director.

Laura Hartin, Business Manager.

Jarrod Redden, Program Director.

Mark Bradley, Promotions & Marketing Manager.

Mathew Spath, Sales Promotion Coordinator.

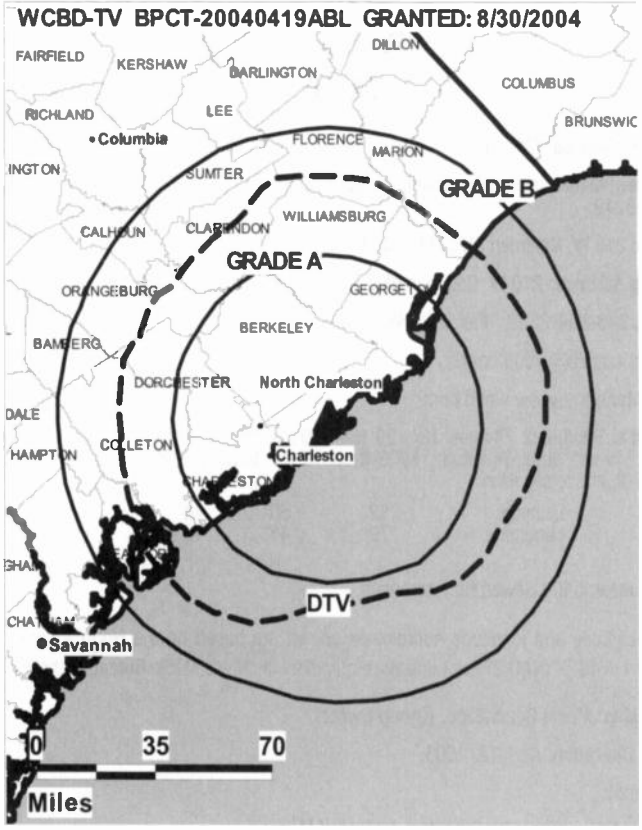

© 2008 Warren Communications News

Craig Dominque, Production Director.

Raquel Hernandez, Traffic Manager.

Kimberly Powers, Human Resources Director.

City of License: Charleston. **Station DMA:** Charleston, SC. **Rank:** 100.

Circulation © 2007 Nielsen. Coverage based on Nielsen study.

GrandTotal	Cable TV Households	Non-cable TV Households	Total TV Households
Estimated Station Totals *	278,590	126,500	405,090
Average Weekly Circulation (2007)	138,381	63,536	201,917
Average Daily Circulation (2007)			102,769

Station DMA Total	Cable TV Households	Non-cable TV Households	Total TV Households
Estimated Station Totals *	187,540	102,570	290,110
Average Weekly Circulation (2007)	133,009	62,007	195,016
Average Daily Circulation (2007)			100,267

Other DMA Total	Cable TV Households	Non-cable TV Households	Total TV Households
Estimated Station Totals *	91,050	23,930	114,980
Average Weekly Circulation (2007)	5,372	1,529	6,901
Average Daily Circulation (2007)			2,502

*Estimated station totals are sums of the Nielsen TV and Cable TV household estimates for each county in which the station registers viewing of more than 5% as per the Nielsen Survey Methods.

WCIV
Ch. 4

Network Service: ABC.

Licensee: WCIV LLC, 888 Allbritton Blvd., Mount Pleasant, SC 29464.

Studio: 888 Allbritton Blvd., Mount Pleasant, SC 29464.

Mailing Address: PO Box 22165, Charleston, SC 29413-2165.

Phone: 843-881-4444; 843-723-4403. **Fax:** 843-849-2519.

E-mail: djackson@abcnews4.com

Web Site: http://www.wciv.com

Technical Facilities: Channel No. 4 (66-72 MHz). Authorized power: 100-kw visual, aural. Antenna: 1955-ft above av. terrain, 1952-ft. above ground, 1968-ft. above sea level.

Latitude	32°	55'	28"
Longitude	79°	41'	58"

Transmitter: 3.4-mi. NE of Ten Mile, E of Hwy. 17-701, SE of intersection with Sewee Rd.

Note: Latitude and longitude coordinates shown are based on the North American Datum of 1927 (NAD 27) as currently required by the Mass Media Bureau of the FCC.

Multichannel TV Sound: Stereo only.

Satellite Earth Stations: Transmitter Harris; RCA, 3.5-meter Ku-band; Harris, 3.5-meter Ku-band; Comtech, 5-meter C-band; Harris, 10-meter Ku-band; Vertex, Standard Communications receivers.

SNG Mobile Dish: Vertex, 2.6-meter .

News Services: CNN Newsource, AP, ABC NewsOne.

Ownership: Allbritton Communications Co. (Group Owner).

Began Operation: October 23, 1962. Sale to present owner by Washington Star Communications finalized in 1976. Sale to Washington Star Communications by First Charleston Corp. approved by FCC October 5, 1966 (Television Digest, Vol. 6:28, 41).

Represented (sales): Continental Television Sales.

Represented (legal): Hogan & Hartson LLP.

Represented (engineering): Jansky & Bailey.

Personnel:

Octavia Walker, National Sales Manager.

Suzanne McNay Teagle, Vice President & General Manager.

Tim Greeney, Director, Marketing & Promotion.

Chuck Groome, Local Sales Manager.

Perry Boxx, News Director.

Terry Wright, Director, Operations & Engineering.

Eva Wicks, Business Manager.

Deborah Jackson, Program Director.

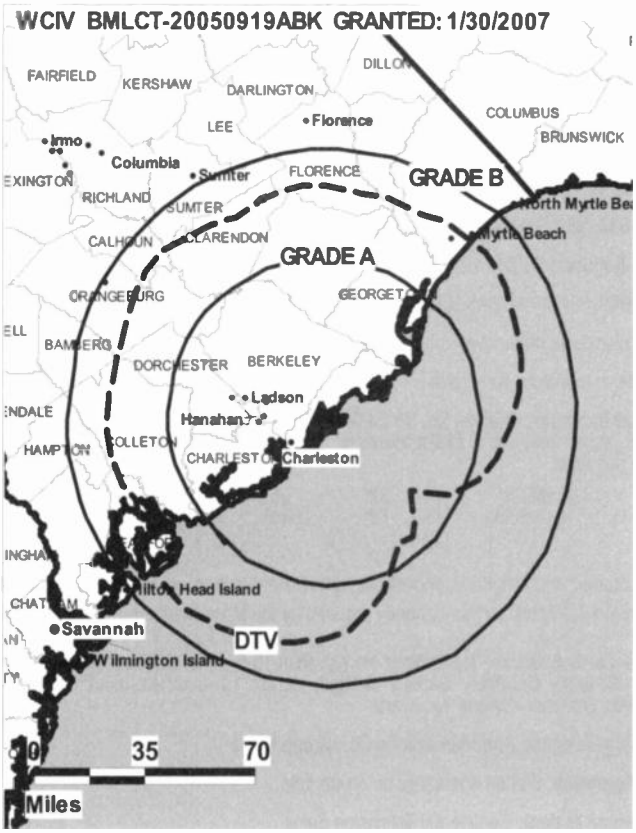

© 2008 Warren Communications News

Sybil Blanton, Traffic Manager.

City of License: Charleston. **Station DMA:** Charleston, SC. **Rank:** 100.

Circulation © 2007 Nielsen. Coverage based on Nielsen study.

GrandTotal	Cable TV Households	Non-cable TV Households	Total TV Households
Estimated Station Totals *	322,220	126,500	448,720
Average Weekly Circulation (2007)	127,076	53,731	180,807
Average Daily Circulation (2007)			75,005

Station DMA Total	Cable TV Households	Non-cable TV Households	Total TV Households
Estimated Station Totals *	187,540	102,570	290,110
Average Weekly Circulation (2007)	113,945	52,026	165,971
Average Daily Circulation (2007)			70,930

Other DMA Total	Cable TV Households	Non-cable TV Households	Total TV Households
Estimated Station Totals *	134,680	23,930	158,610
Average Weekly Circulation (2007)	13,131	1,705	14,836
Average Daily Circulation (2007)			4,075

*Estimated station totals are sums of the Nielsen TV and Cable TV household estimates for each county in which the station registers viewing of more than 5% as per the Nielsen Survey Methods.

WCIV-DT
Ch. 34

Network Service: ABC.

Licensee: WCIV LLC, 888 Allbritton Blvd., Mount Pleasant, SC 29464.

Studio: 888 Allbritton Blvd., Mount Pleasant, SC 29464.

Mailing Address: PO Box 22165, Charleston, SC 29413-2165.

Phone: 843-881-4444; 843-884-8513. **Fax:** 843-849-2507.

E-mail: djackson@abcnews4.com

Web Site: http://www.wciv.com

Technical Facilities: Channel No. 34 (590-596 MHz). Authorized power: 630-kw max. visual, aural. Antenna: 1713-ft above av. terrain, 1706-ft. above ground, 1722-ft. above sea level.

Latitude	32°	55'	28"
Longitude	79°	41'	58"

Note: Latitude and longitude coordinates shown are based on the North American Datum of 1927 (NAD 27) as currently required by the Mass Media Bureau of the FCC.

Satellite Earth Stations: Transmitter Harris; RCA, 3.5-meter Ku-band; Harris, 3.5-meter Ku-band; Comtech, 5-meter C-band; Harris, 10-meter Ku-band; Vertex, Standard Communications receivers.

Ownership: Allbritton Communications Co. (Group Owner).

Began Operation: Station operating; no on-air date.

Represented (sales): Continental Television Sales.

Personnel:

Octavia Walker, National Sales Manager.

Suzanne McNay Teagle, Vice President & General Manager.

Tim Greeney, Director, Marketing & Promotion.

Chuck Groome, Local Sales Manager.

Perry Boxx, News Director.

Terry Wright, Director, Operations & Engineering.

WCIV-DT BMPCDT-20020423AAI GRANTED: 7/3/2002

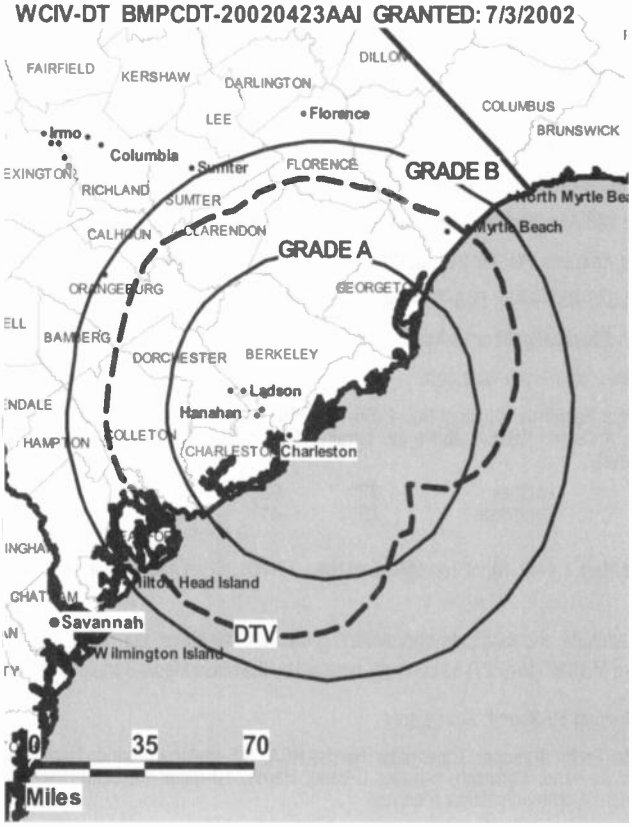

© 2008 Warren Communications News

Eva Wicks, Business Manager.

Deborah Jackson, Program Director.

Sybil Blanton, Traffic Manager.

City of License: Charleston. **Station DMA:** Charleston, SC. **Rank:** 100.

Nielsen Data: Not available.

WCSC-DT
Ch. 52

Network Service: CBS.

Licensee: WCSC Inc., 2126 Charlie Hall Blvd., Charleston, SC 29414.

Studio: 2126 Charlie Hall Blvd., Charleston, SC 29414.

Mailing Address: 2126 Charlie Hall Blvd., Charleston, SC 29414.

Phone: 843-402-5555. **Fax:** 843-402-5579.

E-mail: talkback@wcsc.com

Web Site: http://www.wcsc.com

Technical Facilities: Channel No. 52 (698-704 MHz). Authorized power: 1000-kw max. visual, aural. Antenna: 1709-ft above av. terrain, 1706-ft. above ground, 1722-ft. above sea level.

Latitude	32°	55'	28"
Longitude	79°	41'	58"

Note: Latitude and longitude coordinates shown are based on the North American Datum of 1927 (NAD 27) as currently required by the Mass Media Bureau of the FCC.

Ownership: Lincoln National Corp. (Group Owner).

Began Operation: October 26, 2002. Standard and High Definition.

Represented (engineering): Denny & Associates PC.

Represented (legal): Wiley Rein.

Represented (sales): Petry Television Inc.

Personnel:

Rita Littles-O'Neill, General Manager.

Amy Spencer, General Sales Manager.

Michael Sakin, Local Sales Manager.

Don Pratt, News Director.

Eldon Brown, Engineering Director.

Lowell Knouff, Chief Engineer.

Brian Stephenson, Controller.

Amanda Childs, Promotion Director.

WCSC-DT BMPCDT-20021206AAV GRANTED: 4/10/2003

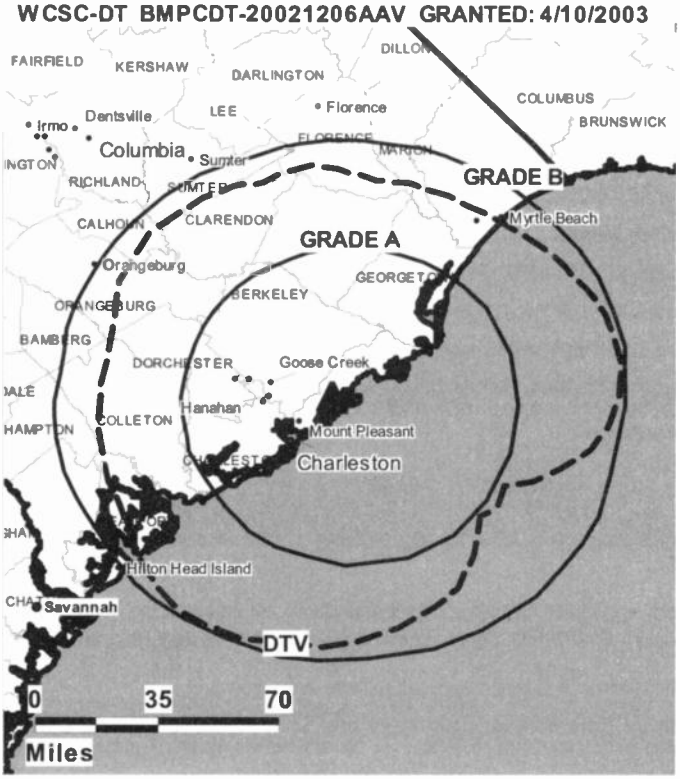

© 2008 Warren Communications News

James P. DeMauro, Production Manager.

Christy King, Creative Services Director.

Libby Keller, Traffic Director.

Kelly Ennis, Human Resources Manager.

City of License: Charleston. **Station DMA:** Charleston, SC. **Rank:** 100.

Nielsen Data: Not available.

WCSC-TV
Ch. 5

Network Service: CBS.

Licensee: WCSC Inc., 2126 Charlie Hall Blvd., Charleston, SC 29414.

Studio: 2126 Charlie Hall Blvd., Charleston, SC 29414.

Mailing Address: 2126 Charlie Hall Blvd., Charleston, SC 29414.

Phone: 843-402-5555. **Fax:** 843-402-5579 (news).

E-mail: talkback@wcsc.com

Web Site: http://www.wcsc.com

Technical Facilities: Channel No. 5 (76-82 MHz). Authorized power: 100-kw visual, 20-kw aural. Antenna: 1955-ft above av. terrain, 1952-ft. above ground, 1968-ft. above sea level.

Latitude	32°	55'	28"
Longitude	79°	41'	58"

Transmitter: 3.4-mi. NE of Ten Mile, E of Hwy. 17-701, SE of intersection with Sewee Rd.

Note: Latitude and longitude coordinates shown are based on the North American Datum of 1927 (NAD 27) as currently required by the Mass Media Bureau of the FCC.

Multichannel TV Sound: Stereo and separate audio program.

Satellite Earth Stations: Transmitter Harris; Scientific-Atlanta, 4.6-meter C-band; Satcom Technologies, 5.5-meter Ku-band; Scientific-Atlanta, 7-meter C-band; Scientific-Atlanta, Microdyne, M/A-Com receivers.

SNG Mobile Dish: Andrew, 1.9-meter Ku-band.

News Services: UPI, NIWS, CBS Newspath, AP.

Ownership: Lincoln National Corp. (Group Owner).

Began Operation: June 19, 1953. Transfer to present owner by Jefferson-Pilot Corp. approved by FCC February 9, 2006. Sale to Jefferson-Pilot Corp. by General Electric Capital Corp. approved by FCC September 3, 1993. Sale to General Electric Capital Corp. by Crump Communications Inc. approved by FCC July 24, 1991. Sale to Anchor Media Holdings Ltd. by Crump Communications Inc. dismissed by FCC April 2, 1990. Sale to Crump Communications Inc. by John M. Rivers Sr., John M. Rivers Jr., Martha R. Rivers, et al., approved by FCC September 1, 1987.

Represented (sales): Petry Television Inc.

Represented (legal): Wiley Rein.

Represented (engineering): Denny & Associates PC.

Personnel:

Rita Littles-O'Neill, General Manager.

Amy Spencer, General Sales Manager.

Michael Sakin, Local Sales Manager.

Don Pratt, News Director.

Eldon Brown, Engineering Director.

Lowell Knouff, Chief Engineer.

Brian Stephenson, Controller.

Amanda Childs, Promotion Director.

James P. DeMauro, Production Manager.

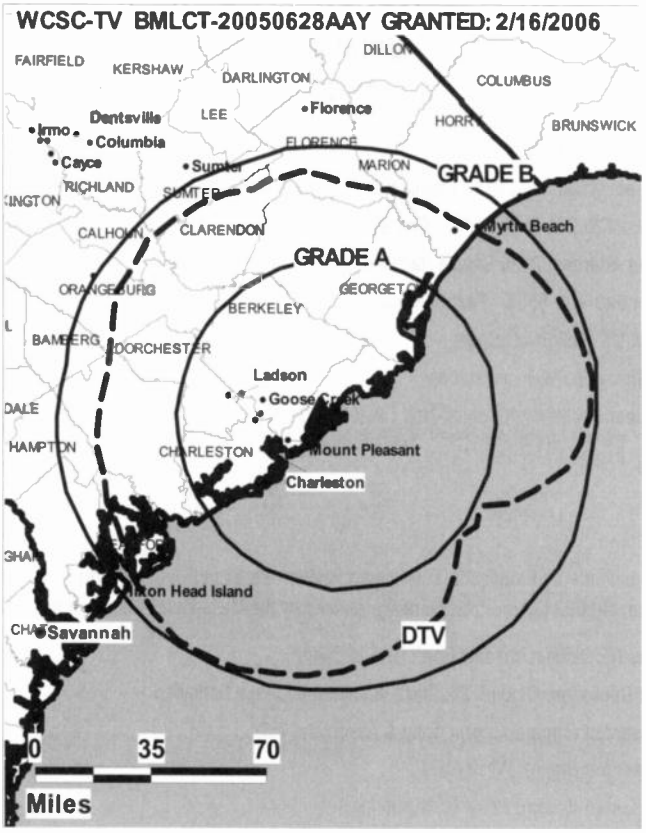

© 2008 Warren Communications News

Christy King, Creative Services Director.

Libby Keller, Traffic Director.

Kelly Ennis, Human Resources Manager.

City of License: Charleston. **Station DMA:** Charleston, SC. **Rank:** 100.

Circulation © 2007 Nielsen. Coverage based on Nielsen study.

GrandTotal	Cable TV Households	Non-cable TV Households	Total TV Households
Estimated Station Totals *	342,430	142,360	484,790
Average Weekly Circulation (2007)	163,877	70,749	234,626
Average Daily Circulation (2007)			118,090

Station DMA Total	Cable TV Households	Non-cable TV Households	Total TV Households
Estimated Station Totals *	187,540	102,570	290,110
Average Weekly Circulation (2007)	139,423	67,734	207,157
Average Daily Circulation (2007)			109,240

Other DMA Total	Cable TV Households	Non-cable TV Households	Total TV Households
Estimated Station Totals *	154,890	39,790	194,680
Average Weekly Circulation (2007)	24,454	3,015	27,469
Average Daily Circulation (2007)			8,850

*Estimated station totals are sums of the Nielsen TV and Cable TV household estimates for each county in which the station registers viewing of more than 5% as per the Nielsen Survey Methods.

WMMP
Ch. 36

Network Service: MNT.

Licensee: WMMP Licensee LP, 2300 N St. NW, c/o Pillsbury Winthrop Shaw Pittman LLP, Attn.: Kathryn Schmeltzer, Washington, DC 20037-1128.

Studio: 4301 Arco Lane, Charleston, SC 29418.

Mailing Address: 4301 Arco Lane, Charleston, SC 29418.

Phone: 843-744-2424. **Fax:** 843-554-9649.

E-mail: comments@mytvcharleston.com

Web Site: http://www.wmmp36.com

Technical Facilities: Channel No. 36 (602-608 MHz). Authorized power: 147-kw max. & 60-kw horizontal visual, aural. Antenna: 833-ft above av. terrain, 840-ft. above ground, 840-ft. above sea level.

Latitude	32°	47'	15"
Longitude	79°	51'	00"

Holds CP for change to 1000-kw max. visual, 1914-ft above av. terrain, 1904-ft. above ground, 1921-ft. above sea level; lat. 32° 56' 24", long. 79° 41' 45", BPCT-20040503AAR.

Note: Latitude and longitude coordinates shown are based on the North American Datum of 1927 (NAD 27) as currently required by the Mass Media Bureau of the FCC.

Multichannel TV Sound: Stereo only.

LMA: Local marketing agreement with WTAT-TV (F), Charleston.

Ownership: Sinclair Broadcast Group Inc. (Group Owner).

Began Operation: December 2, 1992. Sale to Max Media Properties LLC by Caro Broadcasting Ltd. approved by FCC July 23, 1996. Sale to present owner by Max Media Properties LLC approved by FCC June 26, 1998 (Television Digest, Vol. 37:49).

Represented (sales): Millennium Sales & Marketing.

Represented (legal): Pillsbury Winthrop Shaw Pittman LLP.

Personnel:

David Tynan, General Manager.

Allison Aldridge, Local Sales Manager.

Don Stewart, Chief Engineer.

Bill Litteiton, Program Director.

Jason Lewis, Production Manager.

Sallie Mouitrie, Traffic Manager.

Marge Bowen, Administrative Assistant, Human Resources.

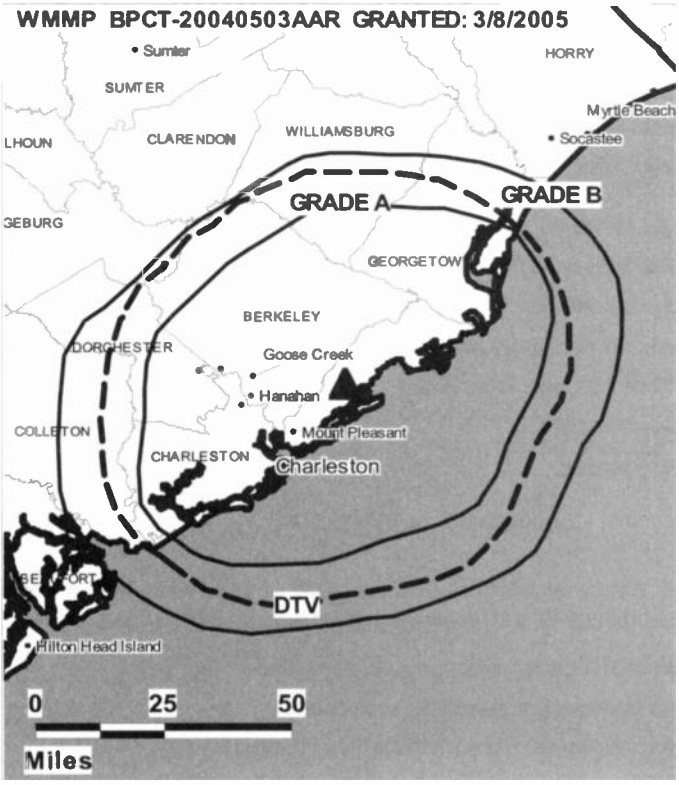

© 2008 Warren Communications News

City of License: Charleston. **Station DMA:** Charleston, SC. **Rank:** 100.

Circulation © 2007 Nielsen. Coverage based on Nielsen study.

GrandTotal	Cable TV Households	Non-cable TV Households	Total TV Households
Estimated Station Totals *	187,540	102,570	290,110
Average Weekly Circulation (2007)	30,581	22,030	52,611
Average Daily Circulation (2007)			17,805

Station DMA Total	Cable TV Households	Non-cable TV Households	Total TV Households
Estimated Station Totals *	187,540	102,570	290,110
Average Weekly Circulation (2007)	30,581	22,030	52,611
Average Daily Circulation (2007)			17,805

*Estimated station totals are sums of the Nielsen TV and Cable TV household estimates for each county in which the station registers viewing of more than 5% as per the Nielsen Survey Methods.

WMMP-DT
Ch. 35

Network Service: MNT.

Grantee: WMMP Licensee LP, 2300 N St. NW, c/o Pillsbury Winthrop Shaw Pittman LLP, Attn.: Kathryn Schmeltzer, Washington, DC 20037-1128.

Studio: 4310 Arco Lane, Charleston, SC 29418.

Mailing Address: 4301 Arco Lane, Charleston, SC 29418.

Phone: 843-744-2424. **Fax:** 843-554-9649.

E-mail: comments@mytvcharleston.com

Web Site: http://www.wmmp36.com

Technical Facilities: Channel No. 35 (596-602 MHz). Authorized power: 46-kw max. visual, aural. Antenna: 1914-ft above av. terrain, 1904-ft. above ground, 1921-ft. above sea level.

Latitude	32°	56'	24"
Longitude	79°	41'	45"

Note: Latitude and longitude coordinates shown are based on the North American Datum of 1927 (NAD 27) as currently required by the Mass Media Bureau of the FCC.

Ownership: Sinclair Broadcast Group Inc. (Group Owner).

Began Operation: Station operating; no on-air date

Represented (legal): Pillsbury Winthrop Shaw Pittman LLP.

Represented (sales): Millennium Sales & Marketing.

Personnel:

David Tynan, General Manager.

Allison Aldridge, Local Sales Manager.

Don Stewart, Chief Engineer.

Bill Littleton, Program Director.

Jason Lewis, Production Manager.

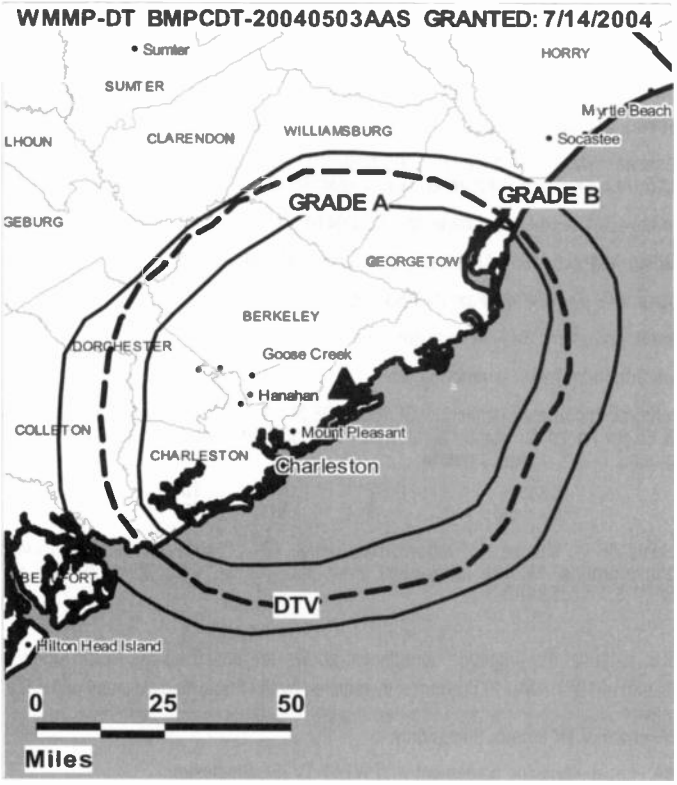

© 2008 Warren Communications News

Sallie Mouitrie, Traffic Manager.

Marge Bowen, Administrative Assistant, Human Resources.

City of License: Charleston. **Station DMA:** Charleston, SC. **Rank:** 100.

Nielsen Data: Not available.

WTAT-DT
Ch. 40

Network Service: FOX.

Grantee: WTAT Licensee LLC, 2000 W. 41st St., Baltimore, MD 21211.

Studio: 4301 Arco Lane, Charleston, SC 29418.

Mailing Address: 4301 Arco Lane, Charleston, SC 29418.

Phone: 843-744-2424. **Fax:** 843-554-9649.

E-mail: dtynan@wtat24.com

Web Site: http://www.wtat24.com

Technical Facilities: Channel No. 40 (626-632 MHz). Authorized power: 400-kw max. visual, aural. Antenna: 1914-ft above av. terrain, 1904-ft. above ground, 1921-ft. above sea level.

Latitude	32°	56'	24"
Longitude	79°	41'	45"

Note: Latitude and longitude coordinates shown are based on the North American Datum of 1927 (NAD 27) as currently required by the Mass Media Bureau of the FCC.

Ownership: Cunningham Broadcasting Corp. (Group Owner).

Began Operation: Station operating; no on-air date

Represented (sales): Millennium Sales & Marketing.

Represented (legal): Pillsbury Winthrop Shaw Pittman LLP.

Personnel:

David Tynan, General Manager.

Allison Aldridge, Local Sales Manager.

Don Stewart, Chief Engineer.

Bill Littleton, Program Director.

Jason Lewis, Production Manager.

Sallie Moultrie, Traffic Manager.

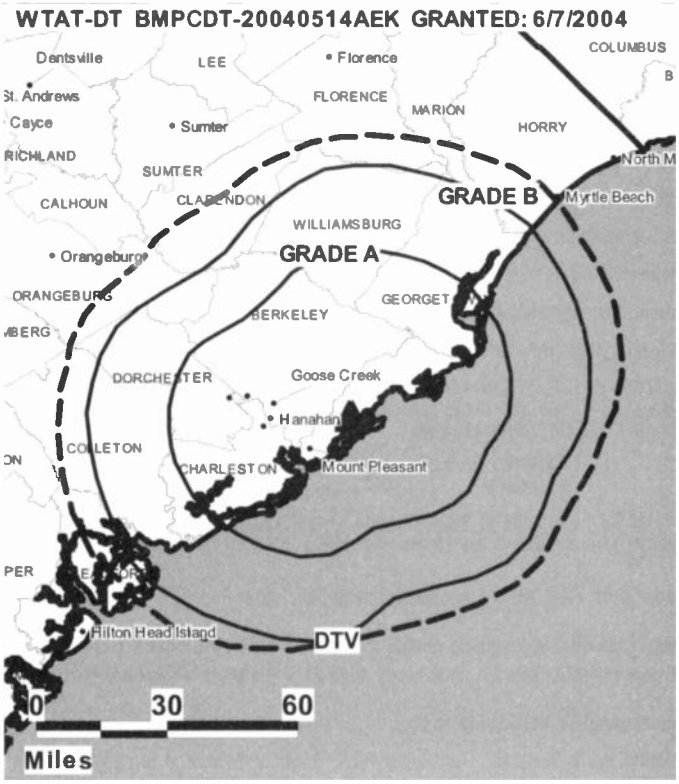

© 2008 Warren Communications News

Marge Bowen, Administrative Assistant & Human Resources Director.

City of License: Charleston. **Station DMA:** Charleston, SC. **Rank:** 100.

Nielsen Data: Not available.

WTAT-TV
Ch. 24

Network Service: FOX.

Licensee: WTAT Licensee LLC, 2000 W. 41st St., Baltimore, MD 21211.

Studio: 4301 Arco Lane, Charleston, SC 29418.

Mailing Address: 4301 Arco Lane, Charleston, SC 29418.

Phone: 843-744-2424. **Fax:** 843-554-9649.

E-mail: dtynan@wtat24.com

Web Site: http://www.wtat24.com

Technical Facilities: Channel No. 24 (530-536 MHz). Authorized power: 5000-kw max. visual, 500-kw aural. Antenna: 1778-ft above av. terrain, 1767-ft. above ground, 1784-ft. above sea level.

Latitude	32°	56'	24"
Longitude	79°	41'	45"

Holds CP for change to 3500-kw max. visual, 1914-ft above av. terrain, 1904-ft. above ground, 1921-ft. above sea level; BPCT-20040514AEL.

Transmitter: 4-mi. NE of Ten Mile on Sewee Rd., Isle of Palms.

Note: Latitude and longitude coordinates shown are based on the North American Datum of 1927 (NAD 27) as currently required by the Mass Media Bureau of the FCC.

Multichannel TV Sound: Stereo only.

Satellite Earth Stations: Transmitter RCA; Scientific-Atlanta, 4.6-meter Ku-band; Paraclipse, 5-meter C-band; Microdyne, 7-meter C-band; AFC, 7-meter; Microdyne receivers.

LMA: Local marketing agreement with WMMP (M), Charleston.

Ownership: Cunningham Broadcasting Corp. (Group Owner).

Began Operation: September 7, 1985. Proposed sales to Sinclair Broadcast Group Inc. dismissed by FCC February 26, 2004 and September 13, 2002.

Represented (sales): Millennium Sales & Marketing.

Represented (legal): Pillsbury Winthrop Shaw Pittman LLP.

Represented (engineering): du Treil, Lundin & Rackley Inc.

Personnel:

David Tynan, General Manager.

Allison Aldridge, Local Sales Manager.

Don Stewart, Chief Engineer.

Bill Littleton, Program Director.

Jason Lewis, Production Manager.

Sallie Moultrie, Traffic Manager.

Marge Bowen, Administrative Assistant & Human Resoureces Director.

City of License: Charleston. **Station DMA:** Charleston, SC. **Rank:** 100.

© 2008 Warren Communications News

Circulation © 2007 Nielsen. Coverage based on Nielsen study.

GrandTotal	Cable TV Households	Non-cable TV Households	Total TV Households
Estimated Station Totals *	278,590	111,080	389,670
Average Weekly Circulation (2007)	106,594	54,147	160,741
Average Daily Circulation (2007)			61,297

Station DMA Total	Cable TV Households	Non-cable TV Households	Total TV Households
Estimated Station Totals *	187,540	102,570	290,110
Average Weekly Circulation (2007)	101,313	53,517	154,830
Average Daily Circulation (2007)			59,769

Other DMA Total	Cable TV Households	Non-cable TV Households	Total TV Households
Estimated Station Totals *	91,050	8,510	99,560
Average Weekly Circulation (2007)	5,281	630	5,911
Average Daily Circulation (2007)			1,528

*Estimated station totals are sums of the Nielsen TV and Cable TV household estimates for each county in which the station registers viewing of more than 5% as per the Nielsen Survey Methods.

WACH
Ch. 57

Network Service: FOX.

Licensee: Barrington Columbia License LLC, 2500 W Higgins Rd, Ste 880, Hoffman Estates, IL 60195.

Studio: 1400 Pickens St, Ste 600, Columbia, SC 29201.

Mailing Address: 1400 Pickens St, Ste 600, Columbia, SC 29201.

Phone: 803-252-5757. **Fax:** 803-212-7270.

E-mail: sales@wach.com

Web Site: http://www.wach.com

Technical Facilities: Channel No. 57 (728-734 MHz). Authorized power: 2766-kw max. visual, aural. Antenna: 1588-ft above av. terrain, 1575-ft. above ground, 1858-ft. above sea level.

Latitude	34°	06'	58"
Longitude	80°	45'	51"

Note: Latitude and longitude coordinates shown are based on the North American Datum of 1927 (NAD 27) as currently required by the Mass Media Bureau of the FCC.

Multichannel TV Sound: Stereo only.

Satellite Earth Station: Transmitter Townsend; DH Satellite, 5-meter Ku & C-band.

News Services: Fox NewsEdge, CNN Newsource.

Ownership: Pilot Group LP (Group Owner).

Began Operation: October 2, 1981. Sale to FCVS Comunications by Carolina Christian Broadcasting approved by FCC March 14, 1988. Sale to Ellis Communications by FCVS Communications approved by FCC October 7, 1993. Sale to Raycom Media Inc. by Ellis Communications approved by FCC July 26, 1996. Sale to present owner by Raycom Media Inc. approved by FCC June 13, 2006.

Represented (sales): TeleRep Inc.

Represented (legal): Paul, Hastings, Janofsky & Walker LLP.

Personnel:

Scott McBride, General Manager & National Sales Manager.

Cheri Spetz, General Sales Manager.

John Farmer, Local Sales Manager.

Mike Woolfolk, News Director.

Dan Orta, Chief Engineer.

Brenda Holloway, Business Manager.

Lisa Cruz, Program Director.

Danielle Kent, Promotion Director.

Nina Gibson, Traffic Manager.

Reese Barkley, Human Resources Director.

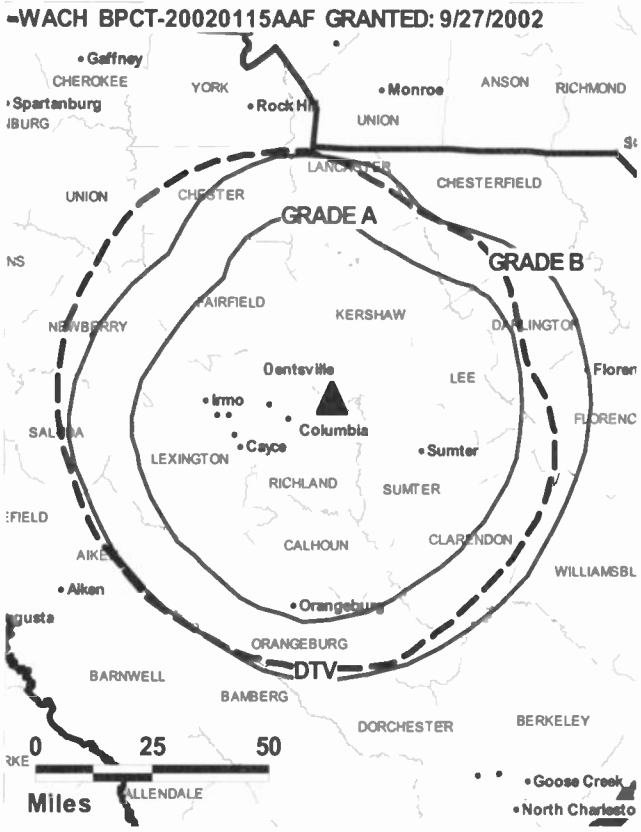

© 2008 Warren Communications News

City of License: Columbia. **Station DMA:** Columbia, SC. **Rank:** 81.

Circulation © 2007 Nielsen. Coverage based on Nielsen study.

GrandTotal	Cable TV Households	Non-cable TV Households	Total TV Households
Estimated Station Totals *	223,460	181,050	404,510
Average Weekly Circulation (2007)	122,813	85,916	208,729
Average Daily Circulation (2007)			79,655

Station DMA Total	Cable TV Households	Non-cable TV Households	Total TV Households
Estimated Station Totals *	208,200	163,680	371,880
Average Weekly Circulation (2007)	118,281	84,423	202,704
Average Daily Circulation (2007)			77,669

Other DMA Total	Cable TV Households	Non-cable TV Households	Total TV Households
Estimated Station Totals *	15,260	17,370	32,630
Average Weekly Circulation (2007)	4,532	1,493	6,025
Average Daily Circulation (2007)			1,986

*Estimated station totals are sums of the Nielsen TV and Cable TV household estimates for each county in which the station registers viewing of more than 5% as per the Nielsen Survey Methods.

WACH-DT
Ch. 48

Network Service: FOX.

Licensee: Barrington Columbia License LLC, 2500 W Higgins Rd, Ste 880, Hoffman Estates, IL 60195.

Studio: 1400 Pickens St, Ste 600, Columbia, SC 29201.

Mailing Address: 1400 Pickens St, Ste 600, Columbia, SC 29201.

Phone: 803-252-5757. **Fax:** 803-212-7270.

E-mail: sales@wach.com

Web Site: http://www.wach.com

Technical Facilities: Channel No. 48 (674-680 MHz). Authorized power: 520-kw max. visual, aural. Antenna: 587-ft above av. terrain, 475-ft. above ground, 1793-ft. above sea level.

Latitude	34°	02'	38"
Longitude	80°	59'	51"

Note: Latitude and longitude coordinates shown are based on the North American Datum of 1927 (NAD 27) as currently required by the Mass Media Bureau of the FCC.

Ownership: Pilot Group LP (Group Owner).

Began Operation: Standard Definition. Station operating; no on-air date.

Represented (legal): Paul, Hastings, Janofsky & Walker LLP.

Represented (sales): TeleRep Inc.

Personnel:

Scott McBride, General Manager & National Sales Manager.

Cheri Spetz, General Sales Manager.

John Farmer, Local Sales Manager.

Mike Woolfolk, News Director.

Dan Orta, Chief Engineer.

Brenda Holloway, Business Manager.

Lisa Cruz, Program Director.

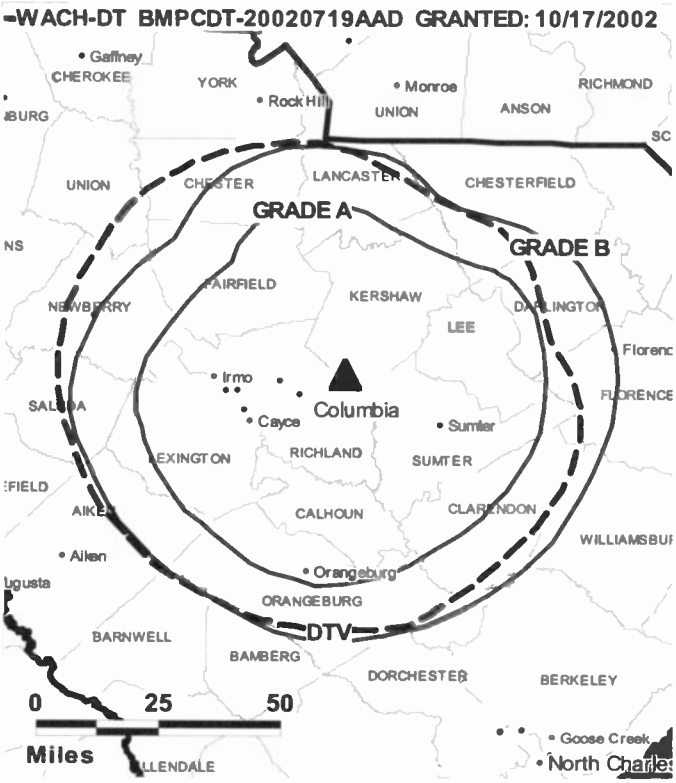

© 2008 Warren Communications News

Danielle Kent, Promotion Director.

Nina Gibson, Traffic Manager.

Reese Barkley, Human Resources Director.

City of License: Columbia. **Station DMA:** Columbia, SC. **Rank:** 81.

Nielsen Data: Not available.

WIS
Ch. 10

Network Service: NBC.

Licensee: WIS License Subsidiary LLC, 201 Monroe St., RSA Tower, 20th Floor, Montgomery, AL 36104.

Studio: 1111 Bull St., Columbia, SC 29201.

Mailing Address: PO Box 367, Columbia, SC 29201.

Phone: 803-758-1271; 803-799-1010. **Fax:** 803-758-1155.

Web Site: http://www.wistv.com

Technical Facilities: Channel No. 10 (192-198 MHz). Authorized power: 316-kw visual, 63.2-kw aural. Antenna: 1571-ft above av. terrain, 1489-ft. above ground, 1850-ft. above sea level.

Latitude	34°	07'	29"
Longitude	80°	45'	23"

Transmitter: 1741 Tower Rd., Lugoff.

Note: Latitude and longitude coordinates shown are based on the North American Datum of 1927 (NAD 27) as currently required by the Mass Media Bureau of the FCC.

Multichannel TV Sound: Stereo only.

Satellite Earth Stations: Transmitter Harris; Comsat, 3-meter Ku-band; AFC, 3.6-meter Ku-band; DH Satellite, 4.9-meter Ku & C-band; Scientific-Atlanta, 7-meter C-band; Comsat, 8-meter Ku-band; Standard Communications, Scientific-Atlanta, M/A-Com, Harris receivers.

SNG Mobile Dish: Andrew, 2.3-meter Ku-band.

News Services: NBC News Channel, CNN Newsource, AP.

Ownership: Raycom Media Inc. (Group Owner).

Began Operation: November 7, 1953. Sale to present owner by Cosmos Broadcasting Corp. approved by FCC January 17, 2006.

Represented (sales): Harrington Righter & Parsons Inc. (HRP).

Represented (legal): Covington & Burling.

Personnel:

Mel Stebbins, General Manager.

Tina Blacklocke, Station Manager & News Director.

Brent Lane, General Sales Manager.

Nancy Litif, Local Sales Manager.

Debbie Johnson, National & Regional Sales Manager.

Ken Thayer, Chief Engineer.

Quentin Kenny, Business Manager.

Barry Ahrendt, Program & Promotion Manager.

John Howard, Production Manager.

Joyce Murphy, Traffic Manager.

© 2008 Warren Communications News

City of License: Columbia. **Station DMA:** Columbia, SC. **Rank:** 81.

Circulation © 2007 Nielsen. Coverage based on Nielsen study.

GrandTotal	Cable TV Households	Non-cable TV Households	Total TV Households
Estimated Station Totals *	509,160	299,340	808,500
Average Weekly Circulation (2007)	265,390	139,800	405,190
Average Daily Circulation (2007)			214,239

Station DMA Total	Cable TV Households	Non-cable TV Households	Total TV Households
Estimated Station Totals *	208,200	163,680	371,880
Average Weekly Circulation (2007)	165,846	119,207	285,053
Average Daily Circulation (2007)			172,152

Other DMA Total	Cable TV Households	Non-cable TV Households	Total TV Households
Estimated Station Totals *	300,960	135,660	436,620
Average Weekly Circulation (2007)	99,544	20,593	120,137
Average Daily Circulation (2007)			42,087

*Estimated station totals are sums of the Nielsen TV and Cable TV household estimates for each county in which the station registers viewing of more than 5% as per the Nielsen Survey Methods.

WIS-DT
Ch. 41

Network Service: NBC.

Licensee: WIS License Subsidiary LLC, 201 Monroe St., RSA Tower, 20th Floor, Montgomery, AL 36104.

Studio: 1111 Bull St., Columbia, SC 29201.

Mailing Address: PO Box 367, Columbia, SC 29201.

Phone: 803-758-1271; 803-799-1010. **Fax:** 803-758-1155.

Web Site: http://www.wistv.com

Technical Facilities: Channel No. 41 (632-638 MHz). Authorized power: 874-kw max. visual, aural. Antenna: 1516-ft above av. terrain, 1434-ft. above ground, 351-ft. above sea level.

Latitude	34°	07'	29"
Longitude	80°	45'	23"

Note: Latitude and longitude coordinates shown are based on the North American Datum of 1927 (NAD 27) as currently required by the Mass Media Bureau of the FCC.

Ownership: Raycom Media Inc. (Group Owner).

Began Operation: January 30, 2003. Standard and High Definition.

Represented (sales): Harrington Righter & Parsons Inc. (HRP).

Represented (legal): Covington & Burling.

Personnel:

Mel Stebbins, General Manager.

Tina Blacklocke, Station Manager & News Director.

Brent Lane, General Sales Manager.

Nancy Litif, Local Sales Manager.

Debbie Johnson, National & Regional Sales Manager.

Ken Thayer, Chief Engineer.

Quentin Kenny, Business Manager.

© 2008 Warren Communications News

Barry Ahrendt, Program & Promotion Director.

John Howard, Production Manager.

Joyce Murphy, Traffic Manager.

City of License: Columbia. **Station DMA:** Columbia, SC. **Rank:** 81.

Nielsen Data: Not available.

WLTX
Ch. 19

Network Service: CBS.

Licensee: Pacific & Southern Co. Inc., 7950 Jones Branch Dr, c/o Gannett Co., McLean, VA 22102.

Studio: 6027 Garners Ferry Rd., Columbia, SC 29209.

Mailing Address: 6027 Garners Ferry Rd, Columbia, SC 29209.

Phone: 803-776-3600. **Fax:** 803-695-3714.

E-mail: rodell@wltx.gannett.com

Web Site: http://www.wltx.com

Technical Facilities: Channel No. 19 (500-506 MHz). Authorized power: 5000-kw max. visual, 500-kw aural. Antenna: 1749-ft above av. terrain, 1664-ft. above ground, 2014-ft. above sea level.

Latitude	34°	05'	49"
Longitude	80°	45'	51"

Transmitter: Screaming Eagle Rd., 11-mi. NE of Columbia.

Note: Latitude and longitude coordinates shown are based on the North American Datum of 1927 (NAD 27) as currently required by the Mass Media Bureau of the FCC.

Multichannel TV Sound: Stereo only.

Satellite Earth Stations: Transmitter RCA; RCA, 3.6-meter Ku-band; ChannelMaster, 3.6-meter C-band; Scientific-Atlanta, 4.6-meter C-band; Scientific-Atlanta, 7-meter C-band; Scientific-Atlanta, ChannelMaster receivers.

News Services: CBS Newspath, AP.

Ownership: Gannett Co. Inc. (Group Owner).

Began Operation: September 1, 1953. Broadcast on Ch. 67 for first eight years. Shifted to Ch. 19 on June 30, 1961. Sale to Lewis Broadcasting Corp. by Palmetto Radio Corp. approved by FCC February 22, 1978 (Television Digest, Vol. 18:9). Sale to present owner by Lewis Broadcasting Corp. approved by FCC April 29, 1998.

Represented (sales): Blair Television.

Represented (legal): Wiley Rein.

Represented (engineering): Communications Engineering Inc.

Personnel:

Rich O'Dell, President & General Manager.

Bob Heinzelman, General & National Sales Manager.

Damon Boyette, National Sales Manager.

Mike Garber, News Director.

Keely Richardson, Business Manager.

Jim Hays, Creative Services Director.

Barry Anderson, Production Manager.

Tom Gillespie, Traffic Manager.

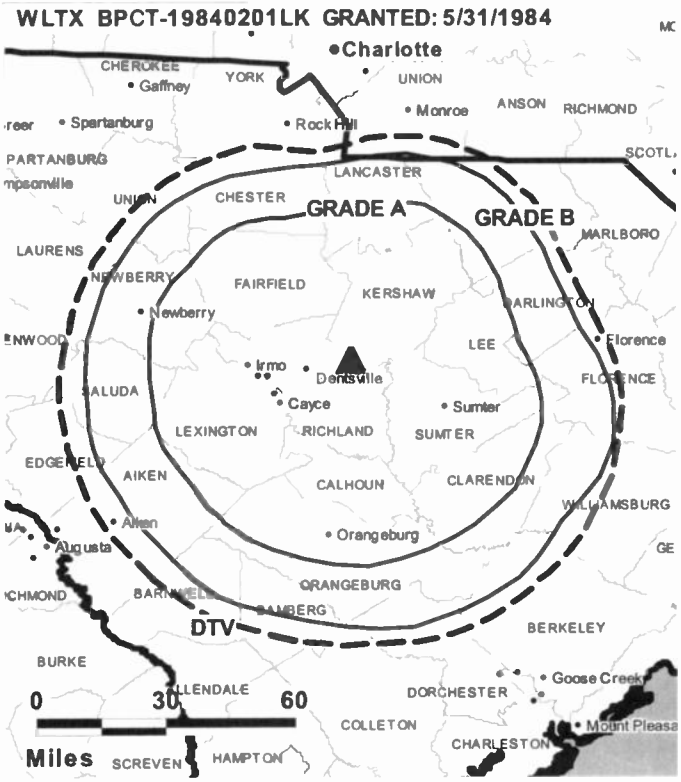

© 2008 Warren Communications News

City of License: Columbia. **Station DMA:** Columbia, SC. **Rank:** 81.

Circulation © 2007 Nielsen. Coverage based on Nielsen study.

GrandTotal	Cable TV Households	Non-cable TV Households	Total TV Households
Estimated Station Totals *	208,200	218,680	426,880
Average Weekly Circulation (2007)	141,212	112,559	253,771
Average Daily Circulation (2007)			124,520

Station DMA Total	Cable TV Households	Non-cable TV Households	Total TV Households
Estimated Station Totals *	208,200	163,680	371,880
Average Weekly Circulation (2007)	141,212	108,603	249,815
Average Daily Circulation (2007)			123,680

Other DMA Total	Cable TV Households	Non-cable TV Households	Total TV Households
Estimated Station Totals *	0	55,000	55,000
Average Weekly Circulation (2007)	0	3,956	3,956
Average Daily Circulation (2007)			840

*Estimated station totals are sums of the Nielsen TV and Cable TV household estimates for each county in which the station registers viewing of more than 5% as per the Nielsen Survey Methods.

WLTX-DT
Ch. 17

Network Service: CBS.

Licensee: Pacific & Southern Co. Inc., 7950 Jones Branch Dr, c/o Gannett Co., McLean, VA 22102.

WLTX-TV: 6027 Gamers Ferry Rd., Columbia, SC 29209.

Mailing Address: 6027 Gamers Ferry Rd., Columbia, SC 29209.

Phone: 803-776-3600. **Fax:** 803-695-3714.

E-mail: rodell@wltx.gannett.com

Web Site: http://www.wltx.com

Technical Facilities: Channel No. 17 (488-494 MHz). Authorized power: 1000-kw max. visual, aural. Antenna: 1640-ft above av. terrain, 1569-ft. above ground, 1911-ft. above sea level.

Latitude	34°	05'	49"
Longitude	80°	45'	51"

Note: Latitude and longitude coordinates shown are based on the North American Datum of 1927 (NAD 27) as currently required by the Mass Media Bureau of the FCC.

Satellite Earth Stations: Transmitter RCA; RCA, 3.6-meter Ku-band; ChannelMaster, 3.6-meter C-band; Scientific-Atlanta, 4.6-meter C-band; Scientific-Atlanta, 7-meter C-band; Scientific-Atlanta, ChannelMaster receivers.

Ownership: Gannett Co. Inc. (Group Owner).

Began Operation: May 3, 2002. High Definition.

Represented (sales): Blair Television.

Personnel:

Rich O'Dell, President & General Manager.

Bob Heinzelmann, General & National Sales Manager.

Damon Boyette, National Sales Manager.

Mike Garber, News Director.

Keely Richardson, Business Manager.

© 2008 Warren Communications News

Jim Hays, Creative Services Director.

Barry Anderson, Production Manager.

Tom Gillespie, Traffic Manager.

City of License: Columbia. **Station DMA:** Columbia, SC. **Rank:** 81.

Nielsen Data: Not available.

WOLO-DT

Ch. 8

Network Service: ABC.

Licensee: South Carolina Broadcasting Partners, 5807 Shakespeare Rd., Columbia, SC 29223.

Studio: 5807 Shakespeare Rd., Columbia, SC 29223.

Mailing Address: PO Box 4217, Columbia, SC 29240.

Phone: 803-754-7525. **Fax:** 803-754-6147.

E-mail: bminnick@abccolumbia.tv

Web Site: http://www.wolo.com/

Technical Facilities: Channel No. 8 (180-186 MHz). Authorized power: 43.7-kw visual, aural. Antenna: 1736-ft above av. terrain, 1729-ft. above ground, 1765-ft. above sea level.

Latitude	34°	06'	58"
Longitude	80°	45'	51"

Note: Latitude and longitude coordinates shown are based on the North American Datum of 1927 (NAD 27) as currently required by the Mass Media Bureau of the FCC.

News Services: Sports News Satellite, CNN Newsource, AP, ABC NewsOne.

Ownership: Bahakel Communications Ltd. (Group Owner).

Began Operation: October 1, 2002. Standard and High Definition.

Represented (sales): Continental Television Sales.

Personnel:

Chris Bailey, Vice President & General Manager.

Jim Babb, Executive Vice President of Television & Cable.

David Aiken, Operations & Program Manager.

Brandt Minnick, General Sales Manager.

Christy Vaughn, News Director.

Jeff Wright, Chief Engineer.

WOLO-DT BPCDT-19990713KH GRANTED: 8/15/2000

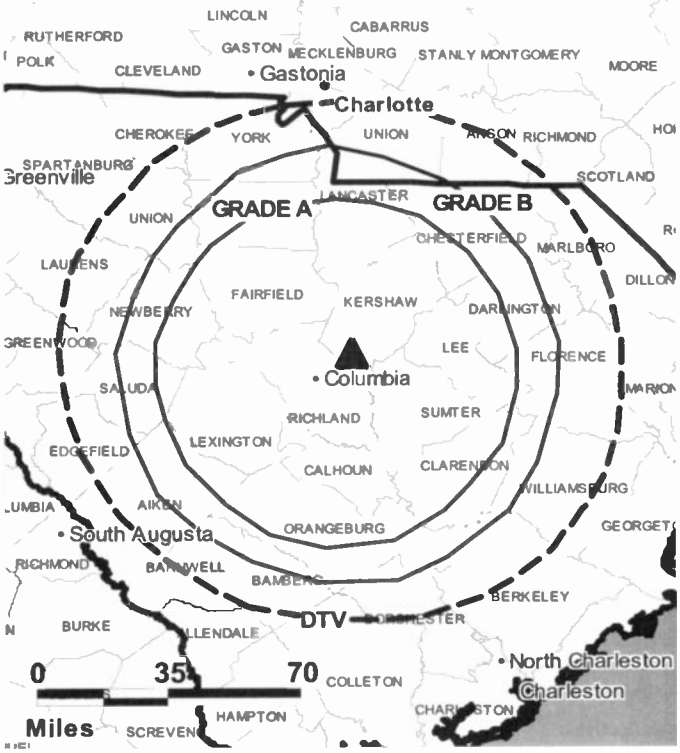

© 2008 Warren Communications News

Marty White, Business Manager.

Scott Moore, Creative Services Manager.

Gwen White, Traffic Manager.

City of License: Columbia. **Station DMA:** Columbia, SC. **Rank:** 81.

Nielsen Data: Not available.

WOLO-TV

Ch. 25

Network Service: ABC.

Licensee: South Carolina Broadcasting Partners, 5807 Shakespeare Rd., Columbia, SC 29223.

Studio: 5807 Shakespeare Rd., Columbia, SC 29223.

Mailing Address: PO Box 4217, Columbia, SC 29240.

Phone: 803-754-7525. **Fax:** 803-754-6147.

E-mail: bminnick@abccolumbia.tv

Web Site: http://www.wolo.com/

Technical Facilities: Channel No. 25 (536-542 MHz). Authorized power: 5000-kw max. visual, 1000-kw aural. Antenna: 1670-ft above av. terrain, 1663-ft. above ground, 2011-ft. above sea level.

Latitude	34°	06'	58"
Longitude	80°	45'	51"

Transmitter: to 4-mi. SE of Elgin at Baldwin & Tower Rds. intersection.

Note: Latitude and longitude coordinates shown are based on the North American Datum of 1927 (NAD 27) as currently required by the Mass Media Bureau of the FCC.

Satellite Earth Station: Harris, 6-meter; Scientific-Atlanta receivers.

News Services: Sports News Satellite, CNN Newsource, AP, ABC NewsOne.

Ownership: Bahakel Communications Ltd. (Group Owner).

Began Operation: October 1, 1961. Sale to present owner by First Carolina Corp. approved by FCC May 5, 1964 (Television Digest, Vol. 4:14).

Represented (sales): Continental Television Sales.

Personnel:

Chris Bailey, Vice President & General Manager.

Jim Babb, Executive Vice President of Television & Cable.

David Aiken, Operations & Program Manager.

Brandt Minnick, General Sales Manager.

Christy Vaughn, News Director.

Jeff Wright, Chief Engineer.

Marty White, Business Manager.

Scott Moore, Creative Services Manager.

Gwen White, Traffic Manager.

City of License: Columbia. **Station DMA:** Columbia, SC. **Rank:** 81.

© 2008 Warren Communications News

Circulation © 2007 Nielsen. Coverage based on Nielsen study.

GrandTotal	Cable TV Households	Non-cable TV Households	Total TV Households
Estimated Station Totals *	214,500	179,810	394,310
Average Weekly Circulation (2007)	135,675	91,299	226,974
Average Daily Circulation (2007)			95,044

Station DMA Total	Cable TV Households	Non-cable TV Households	Total TV Households
Estimated Station Totals *	208,200	163,680	371,880
Average Weekly Circulation (2007)	132,344	90,460	222,804
Average Daily Circulation (2007)			94,195

Other DMA Total	Cable TV Households	Non-cable TV Households	Total TV Households
Estimated Station Totals *	6,300	16,130	22,430
Average Weekly Circulation (2007)	3,331	839	4,170
Average Daily Circulation (2007)			849

*Estimated station totals are sums of the Nielsen TV and Cable TV household estimates for each county in which the station registers viewing of more than 5% as per the Nielsen Survey Methods.

WZRB
Ch. 47

Network Service: CW.

Licensee: Roberts Broadcasting USA LLC, 1408 N Kingshighway Blvd, Ste 300, St. Louis, MO 63113.

Studio: 1747 Cushman Dr., Columbia, SC 29204.

Mailing Address: 1747 Cushman Dr., Columbia, SC 29204.

Phone: 803-714-2347. **Fax:** 803-691-3848.

Web Site: http://www.cw47columbia.com/

Technical Facilities: Channel No. 47 (668-674 MHz). Authorized power: 750-kw max. visual, aural. Antenna: 630-ft above av. terrain, 518-ft. above ground, 899-ft. above sea level.

Latitude	34°	02'	38"
Longitude	80°	59'	51"

Note: Latitude and longitude coordinates shown are based on the North American Datum of 1927 (NAD 27) as currently required by the Mass Media Bureau of the FCC.

Ownership: Steven C. Roberts (Group Owner); Michael V. Roberts (Group Owner).

Began Operation: January 1, 2005.

Personnel:

Dody Yarborough, General Manager.

Rick Sprott, Chief Engineer.

City of License: Columbia. **Station DMA:** Columbia, SC. **Rank:** 81.

TELEVISION & CABLE
Factbook Online
FULLY SEARCHABLE • CONTINUOUSLY UPDATED • DISCOUNT RATES FOR PRINT PURCHASERS
For more information call **800-771-9202** or visit **www.warren-news.com**

WZRB BNPCT-20020320ACH GRANTED: 4/16/2004

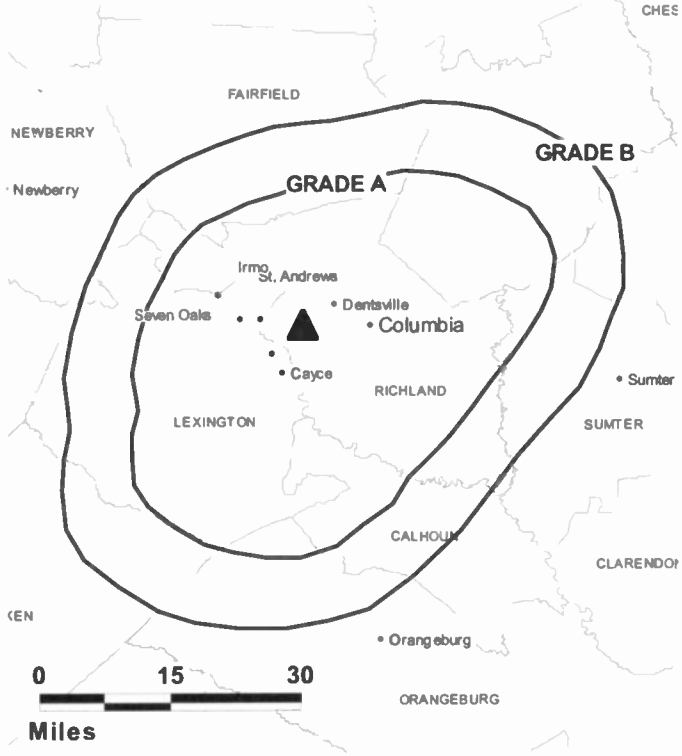

© 2008 Warren Communications News

Circulation © 2007 Nielsen. Coverage based on Nielsen study.

GrandTotal	Cable TV Households	Non-cable TV Households	Total TV Households
Estimated Station Totals *	202,620	163,680	366,300
Average Weekly Circulation (2007)	45,658	37,213	82,871
Average Daily Circulation (2007)			25,708

Station DMA Total	Cable TV Households	Non-cable TV Households	Total TV Households
Estimated Station Totals *	202,620	163,680	366,300
Average Weekly Circulation (2007)	45,658	37,213	82,871
Average Daily Circulation (2007)			25,708

*Estimated station totals are sums of the Nielsen TV and Cable TV household estimates for each county in which the station registers viewing of more than 5% as per the Nielsen Survey Methods.

WBTW
Ch. 13

Network Service: CBS.

Licensee: Media General Communications Holdings LLC, 333 E Franklin St, Richmond, VA 23219.

Studio: 3430 N. TV Rd., Florence, SC 29501.

Mailing Address: 3430 N. TV Rd., Florence, SC 29501.

Phone: 843-317-1313 (Florence); 843-293-1301 (Mytie Beach).

Fax: 843-317-1422 (Florence).

E-mail: pdriggers@wbtw.com

Web Site: http://www.wbtw.com

Technical Facilities: Channel No. 13 (210-216 MHz). Authorized power: 316-kw visual, 31.6-kw aural. Antenna: 1950-ft above av. terrain, 2000-ft. above ground, 2115-ft. above sea level.

Latitude	34°	22'	02"
Longitude	79°	19'	22"

Transmitter: 3.1-mi. N of Floyd Dale.

Note: Latitude and longitude coordinates shown are based on the North American Datum of 1927 (NAD 27) as currently required by the Mass Media Bureau of the FCC.

Satellite Earth Stations: Transmitter RCA; Vertex, ; Scientific-Atlanta, ; M/A-Com, ; Harris, ; Vertex, Scientific-Atlanta, M/A-Com, Harris receivers.

News Service: AP.

Ownership: Media General Inc. (Group Owner).

Began Operation: October 18, 1954. Sale to present owner by Spartan Communications Inc. approved by FCC March 22, 2000. Sale to Spartan Communications Inc. by Daily Telegraph Printing Co. approved by FCC June 12, 1984 (Television Digest, Vol. 24:15). Sale to Daily Telegraph Printing Co. by Jefferson Standard Life Insurance Co. approved by FCC February 28, 1968 (Vol. 7:43; 8:10).

Represented (sales): Harrington Righter & Parsons Inc. (HRP).

Represented (legal): Dow Lohnes PLLC.

Represented (engineering): du Treil, Lundin & Rackley Inc.

Personnel:

Michael Pumo, Vice President & General Manager.

Michael Caplan, General Sales Manager.

Dan Straub, Local Sales Manager, Myrtle Beach.

Steve Paris, Local Sales Manager, Florence.

Gina Katzmark, News Director.

Scott Johnson, Chief Engineer.

Pamela Driggers, Programming Coordinator.

Chuck Spruill, Marketing Director.

Chalmer Hamlin, Production & Creative Services Director.

Sandra Sellers, Traffic Manager.

© 2008 Warren Communications News

Angela McRaven, Community Affairs Director.

Eric Walters, Managing Editor.

City of License: Florence. **Station DMA:** Myrtle Beach-Florence, SC. **Rank:** 103.

Circulation © 2007 Nielsen. Coverage based on Nielsen study.

GrandTotal	Cable TV Households	Non-cable TV Households	Total TV Households
Estimated Station Totals *	284,400	212,300	496,700
Average Weekly Circulation (2007)	177,490	82,633	260,123
Average Daily Circulation (2007)			149,981

Station DMA Total	Cable TV Households	Non-cable TV Households	Total TV Households
Estimated Station Totals *	175,420	96,920	272,340
Average Weekly Circulation (2007)	136,836	64,495	201,331
Average Daily Circulation (2007)			121,969

Other DMA Total	Cable TV Households	Non-cable TV Households	Total TV Households
Estimated Station Totals *	108,980	115,380	224,360
Average Weekly Circulation (2007)	40,654	18,138	58,792
Average Daily Circulation (2007)			28,012

*Estimated station totals are sums of the Nielsen TV and Cable TV household estimates for each county in which the station registers viewing of more than 5% as per the Nielsen Survey Methods.

WBTW-DT
Ch. 56

Network Service: CBS, MNT.

Grantee: Media General Communications Holdings LLC, 333 E Franklin St, Richmond, VA 23219.

Studio: 3430 N. TV Rd., Florence, SC 29501.

Mailing Address: 3430 N. TV Rd., Florence, SC 29501.

Phone: 843-317-1313; 843-293-1301 (Myrtle Beach). **Fax:** 843-317-1422.

E-mail: pdriggers@wbtw.com

Web Site: http://www.wbtw.com

Technical Facilities: Channel No. 56 (722-728 MHz). Authorized power: 1000-kw max. & 316-kw horizontal visual, & 31.6-kw horizontal aural. Antenna: 1776-ft above av. terrain, 1826-ft. above ground, 1941-ft. above sea level.

Latitude	34°	22'	04"
Longitude	79°	19'	21"

Note: Latitude and longitude coordinates shown are based on the North American Datum of 1927 (NAD 27) as currently required by the Mass Media Bureau of the FCC.

Multichannel TV Sound: Stereo only.

Ownership: Media General Inc. (Group Owner).

Began Operation: January 5, 2002.

Represented (sales): Harrington Righter & Parsons Inc. (HRP).

Represented (legal): Dow Lohnes PLLC.

Personnel:

Michael Pumo, Vice President & General Manager.

Michael Caplan, General Sales Manager.

Dan Straub, Local Sales Manager, Myrtle Beach.

Steve Paris, Local Sales Manager, Florence.

Gina Katzmark, News Director.

Scott Johnson, Chief Engineer.

Pamela Driggers, Programming Coordinator.

WBTW-DT BPCDT-19991015ABP GRANTED: 12/9/1999

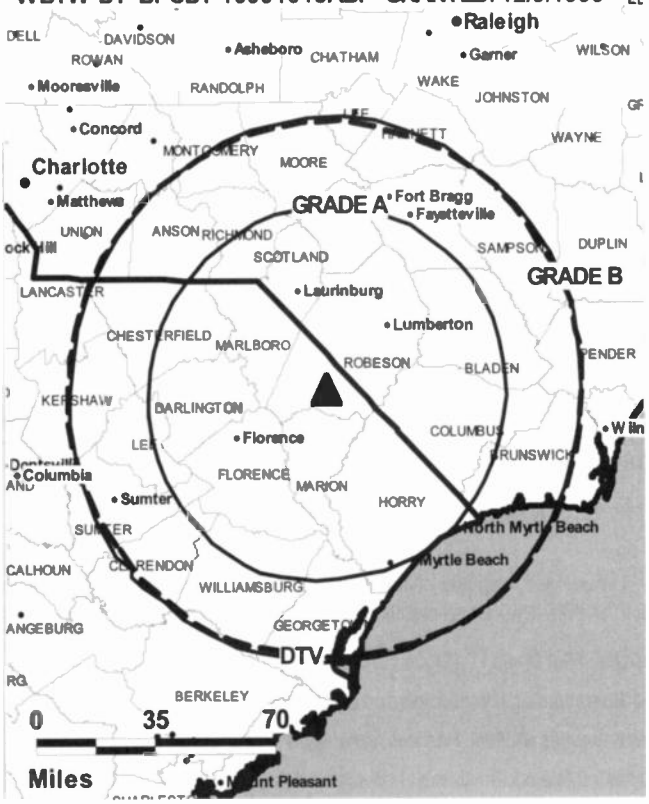

© 2008 Warren Communications News

Chuck Spruill, Marketing Director.

Chalmer Hamlin, Production & Creative Services Director.

Sandra Sellers, Traffic Manager.

Angela McRaven, Community Affairs Director.

Eric Walters, Managing Editor.

City of License: Florence. **Station DMA:** Myrtle Beach-Florence, SC. **Rank:** 103.

Nielsen Data: Not available.

WPDE-DT

Ch. 16

Network Service: ABC.

Licensee: Barrington Myrtle Beach License LLC, 2500 W. Higgins Rd., Suite 880, Hoffman Estates, IL 60195.

Studio: 1194 Atlantic Ave., Conway, SC 29526.

Mailing Address: PO Box 51150, Myrtle Beach, SC 29579.

Phone: 843-234-9733. **Fax:** 843-234-9739.

E-mail: feedback@wpde.com

Web Site: http://www.wpde.com

Technical Facilities: Channel No. 16 (482-488 MHz). Authorized power: 421-kw max. visual, aural. Antenna: 1973-ft above av. terrain, 1968-ft. above ground, 2075-ft. above sea level.

Latitude	34°	21'	53"
Longitude	79°	19'	49"

Note: Latitude and longitude coordinates shown are based on the North American Datum of 1927 (NAD 27) as currently required by the Mass Media Bureau of the FCC.

Ownership: Pilot Group LP (Group Owner).

Began Operation: Station operating; no on-air date

Represented (legal): Paul, Hastings, Janofsky & Walker LLP.

Represented (sales): Continental Television Sales.

Personnel:

Billy Huggins, Vice President & General Manager.

Lee Camp, General Sales Manager.

Victoria Spechko, News Director.

Mike Guthrie, Chief Engineer.

Linda McCaskill, Program Manager.

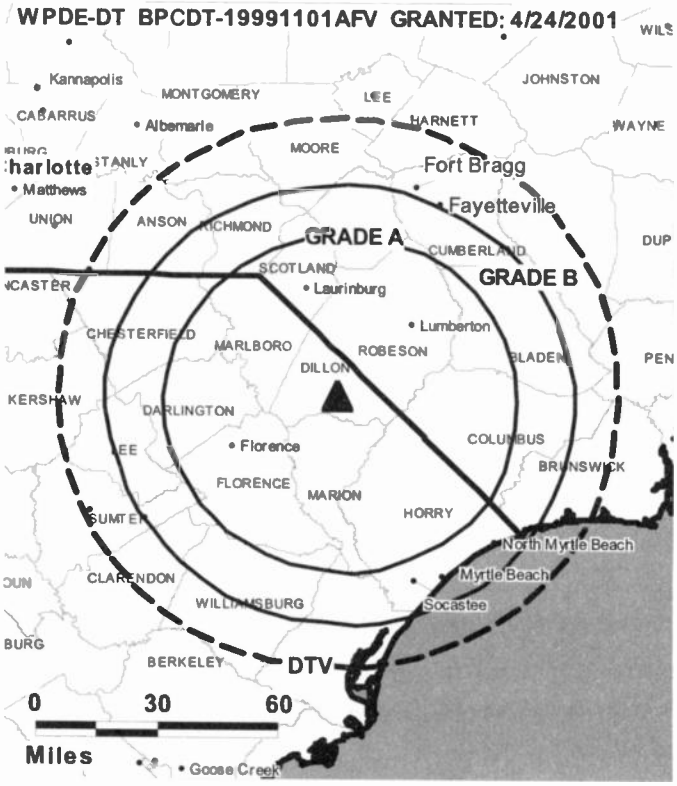

© 2008 Warren Communications News

Debra Yost, Accounting & Sales Manager.

Michelle Camp, Commercial Production Manager.

City of License: Florence. **Station DMA:** Myrtle Beach-Florence, SC. **Rank:** 103.

Nielsen Data: Not available.

WPDE-TV
Ch. 15

Network Service: ABC.

Licensee: Barrington Myrtle Beach License LLC, 2500 W. Higgins Rd., Suite 880, Hoffman Estates, IL 60195.

Studio: 1194 Atlantic Ave., Conway, SC 29526.

Mailing Address: PO Box 51150, Myrtle Beach, SC 29579.

Phone: 843-234-9733. **Fax:** 843-234-9739.

E-mail: feedback@wpde.com

Web Site: http://www.wpde.com

Technical Facilities: Channel No. 15 (476-482 MHz). Authorized power: 1290-kw max. & 562-kw horizontal visual, 129-kw & 56.2-kw horizontal aural. Antenna: 1950-ft above av. terrain, 1997-ft. above ground, 2100-ft. above sea level.

Latitude	34°	21'	53"
Longitude	79°	19'	49"

Transmitter: 2.7-mi. S of State Rte. 9 & 1.2-mi. E of Little Pee Dee River.

Note: Latitude and longitude coordinates shown are based on the North American Datum of 1927 (NAD 27) as currently required by the Mass Media Bureau of the FCC.

Multichannel TV Sound: Stereo only.

Satellite Earth Station: Transmitter RCA; ADM, 4-meter; Avcom receivers.

News Services: AP, ABC NewsOne.

LMA: Local marketing agreement with WWMB (W), Florence.

Ownership: Pilot Group LP (Group Owner).

Began Operation: November 22, 1980. Sale to present owner by Diversified Communications approved by FCC December 16, 2005. Sale to Diversified Communications by Eastern Carolinas Broadcasting approved by FCC June 27, 1985.

Represented (sales): Continental Television Sales.

Represented (legal): Paul, Hastings, Janofsky & Walker LLP.

Represented (engineering): Denny & Associates PC.

Personnel:

Billy Huggins, Vice President & General Manager.

Michelle Camp, Commercial Production Manager.

Lee Camp, General Sales Manager.

Victoria Spechko, News Director.

Mike Guthrie, Chief Engineer.

Linda McCaskill, Program Manager.

Debra Yost, Accounting & Sales Manager.

City of License: Florence. **Station DMA:** Myrtle Beach-Florence, SC. **Rank:** 103.

WPDE-TV BMPCT-19800915KE GRANTED: 11/24/1980

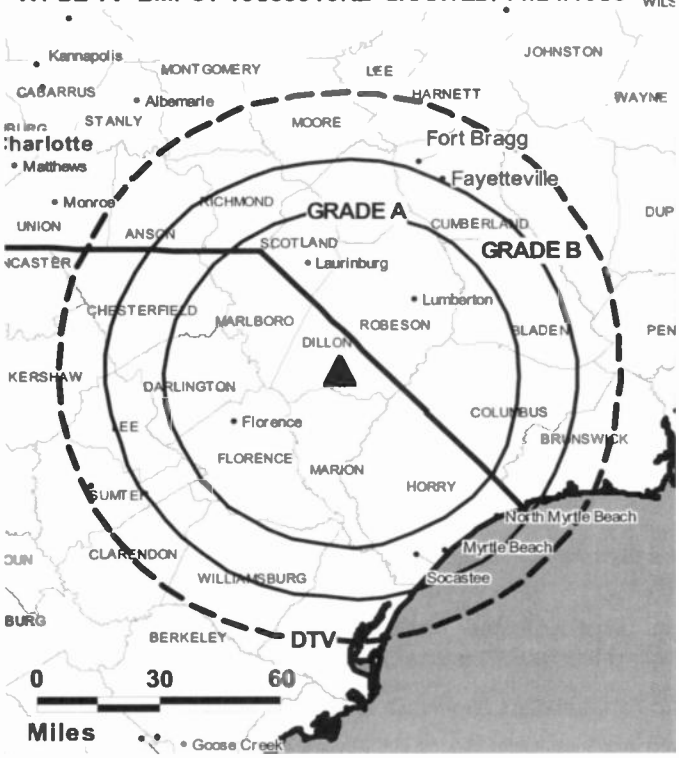

© 2008 Warren Communications News

Circulation © 2007 Nielsen. Coverage based on Nielsen study.

GrandTotal	Cable TV Households	Non-cable TV Households	Total TV Households
Estimated Station Totals *	205,230	169,400	374,630
Average Weekly Circulation (2007)	118,766	50,241	169,007
Average Daily Circulation (2007)			79,050

Station DMA Total	Cable TV Households	Non-cable TV Households	Total TV Households
Estimated Station Totals *	175,420	96,920	272,340
Average Weekly Circulation (2007)	108,440	43,657	152,097
Average Daily Circulation (2007)			71,814

Other DMA Total	Cable TV Households	Non-cable TV Households	Total TV Households
Estimated Station Totals *	29,810	72,480	102,290
Average Weekly Circulation (2007)	10,326	6,584	16,910
Average Daily Circulation (2007)			7,236

*Estimated station totals are sums of the Nielsen TV and Cable TV household estimates for each county in which the station registers viewing of more than 5% as per the Nielsen Survey Methods.

WWMB
Ch. 21

Network Service: CW.

Licensee: SagamoreHill of Carolina Licenses LLC, 3825 Inverness Way, Augusta, GA 30907-9406.

Studio: 1194 Atlantic Ave., Conway, SC 29526.

Mailing Address: PO Box 51150, Myrtle Beach, SC 29579.

Phone: 843-234-9733. **Fax:** 843-234-9739.

E-mail: feedback@wpde.com

Web Site: http://www.wpde.com

Technical Facilities: Channel No. 21 (512-518 MHz). Authorized power: 5000-kw max. visual, aural. Antenna: 1860-ft above av. terrain, 1867-ft. above ground, 1968-ft. above sea level.

Latitude	34°	21'	53"
Longitude	79°	19'	49"

Transmitter: 2.8-mi. N of Floydale, 3.6-mi. SE of intersection of State Rtes. 57 & 9, Dillon Co.

Note: Latitude and longitude coordinates shown are based on the North American Datum of 1927 (NAD 27) as currently required by the Mass Media Bureau of the FCC.

LMA: Local marketing agreement with WPDE-TV (A), Florence.

Ownership: SagamoreHill Midwest LLC (Group Owner).

Began Operation: September 21, 1994. Sale to present owner by Atlantic Media Group approved by FCC December 16, 2005. Sale to Atlantic Media Group by Coastal Television Inc. (Edward L. Young) approved by FCC July 30, 1993. Sale to Coastal Television Inc. by Tri-Star Communications approved by FCC August 5, 1991. Sale to Tri-Star Communications by Magara Communications Corp. approved by FCC April 30, 1990.

Represented (sales): Continental Television Sales.

Represented (legal): Wiley Rein.

Personnel:

Billy Huggins, Vice President & General Manager.

Michelle Camp, Operations & Promotion Director.

Leigh Camp, Sales Manager.

Mike Guthrie, Chief Engineer.

Tim Hoskinson, Controller.

Linda McCaskill, Program Director.

Debra Yost, Traffic Manager.

City of License: Florence. **Station DMA:** Myrtle Beach-Florence, SC. **Rank:** 103.

WWMB BPCT-19960725KI GRANTED: 8/13/1998

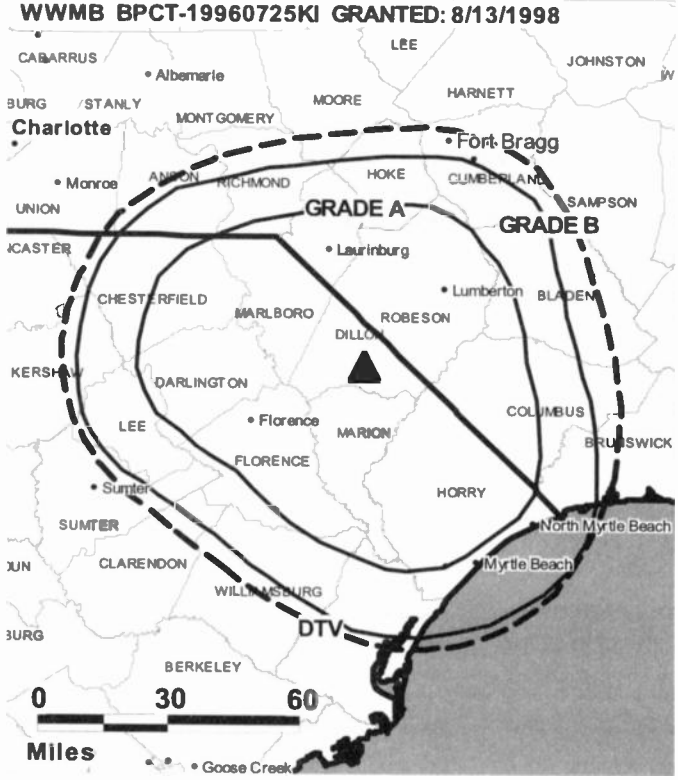

© 2008 Warren Communications News

Circulation © 2007 Nielsen. Coverage based on Nielsen study.

GrandTotal	Cable TV Households	Non-cable TV Households	Total TV Households
Estimated Station Totals *	227,500	125,520	353,020
Average Weekly Circulation (2007)	50,625	30,180	80,805
Average Daily Circulation (2007)			24,041

Station DMA Total	Cable TV Households	Non-cable TV Households	Total TV Households
Estimated Station Totals *	175,420	96,920	272,340
Average Weekly Circulation (2007)	45,234	28,046	73,280
Average Daily Circulation (2007)			22,190

Other DMA Total	Cable TV Households	Non-cable TV Households	Total TV Households
Estimated Station Totals *	52,080	28,600	80,680
Average Weekly Circulation (2007)	5,391	2,134	7,525
Average Daily Circulation (2007)			1,851

*Estimated station totals are sums of the Nielsen TV and Cable TV household estimates for each county in which the station registers viewing of more than 5% as per the Nielsen Survey Methods.

WWMB-DT
Ch. 20

Network Service: CW.

Licensee: SagamoreHill of Carolina Licenses LLC, 3825 Inverness Way, Augusta, GA 30907-9406.

Studio: 1194 Atlantic Ave., Conway, SC 29526.

Mailing Address: PO Box 51150, Myrtle Beach, SC 29579.

Phone: 843-234-9733. **Fax:** 843-234-9739.

Web Site: http://www.wpde.com

Technical Facilities: Channel No. 20 (506-512 MHz). Authorized power: 375-kw max. visual, aural. Antenna: 1973-ft above av. terrain, 1968-ft. above ground, 2006-ft. above sea level.

Latitude	34°	21'	53"
Longitude	79°	19'	49"

Note: Latitude and longitude coordinates shown are based on the North American Datum of 1927 (NAD 27) as currently required by the Mass Media Bureau of the FCC.

Ownership: SagamoreHill Midwest LLC (Group Owner).

Began Operation: Station operating; no on-air date

Represented (legal): Wiley Rein.

Represented (sales): Continental Television Sales.

Personnel:

Billy Huggins, Vice President & General Manager.

Michelle Camp, Operations & Promotion Director.

Leigh Camp, Sales Manager.

Mike Guthrie, Chief Engineer.

Tim Hoskinson, Controller.

Linda McCaskill, Program Director.

WWMB-DT BPCDT-19991102ABF GRANTED: 6/1/2001

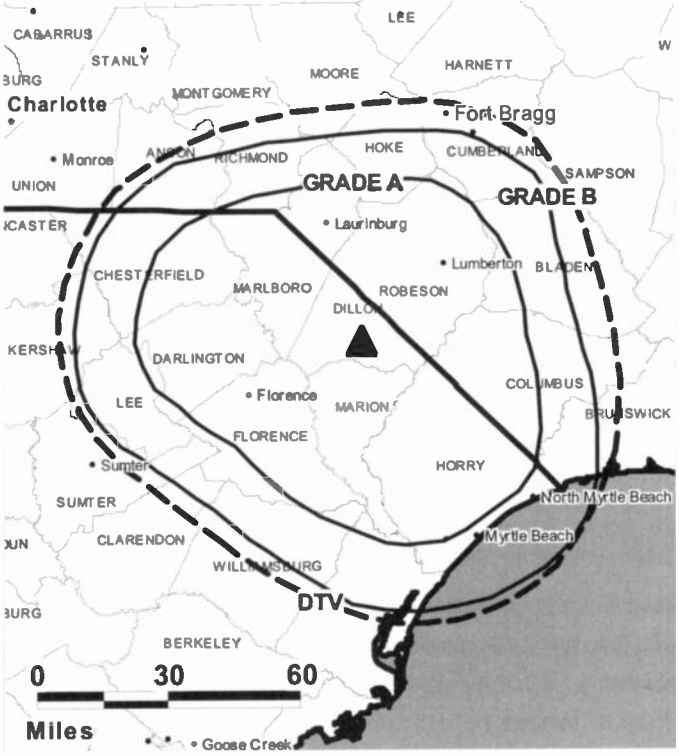

© 2008 Warren Communications News

Debra Yost, Traffic Manager.

City of License: Florence. **Station DMA:** Myrtle Beach-Florence, SC. **Rank:** 103.

Nielsen Data: Not available.

WGGS-DT
Ch. 35

Network Service: IND.

Licensee: Carolina Christian Broadcasting Inc., PO Box 1616, Greenville, SC 29602.

Studio: 3409 Rutherford Rd. Extension, Taylors, SC 29687.

Mailing Address: PO Box 1616, Greenville, SC 29602.

Phone: 864-244-1616. **Fax:** 864-292-8481.

E-mail: wggstv16@aol.com

Web Site: http://www.dovebroadcasting.com

Technical Facilities: Channel No. 35 (596-602 MHz). Authorized power: 150-kw max. visual, aural. Antenna: 1106-ft above av. terrain, 118-ft. above ground, 2110-ft. above sea level.

Latitude	34°	56'	26"
Longitude	82°	24'	41"

Note: Latitude and longitude coordinates shown are based on the North American Datum of 1927 (NAD 27) as currently required by the Mass Media Bureau of the FCC.

Ownership: Carolina Christian Broadcasting Co. (Group Owner).

Began Operation: Station operating; no on-air date

Personnel:

James H. Thompson, President & General Manager.

Bill Rainey, General Sales Manager.

Kathy Newell, Local Sales Manager.

Gene Gibson, Engineering Director.

Pete Littlefield, Chief Engineer.

Kym MacKinnon, Program Director & Traffic Manager.

Greg West, Promotion Director.

Michele Loftis, Production Director.

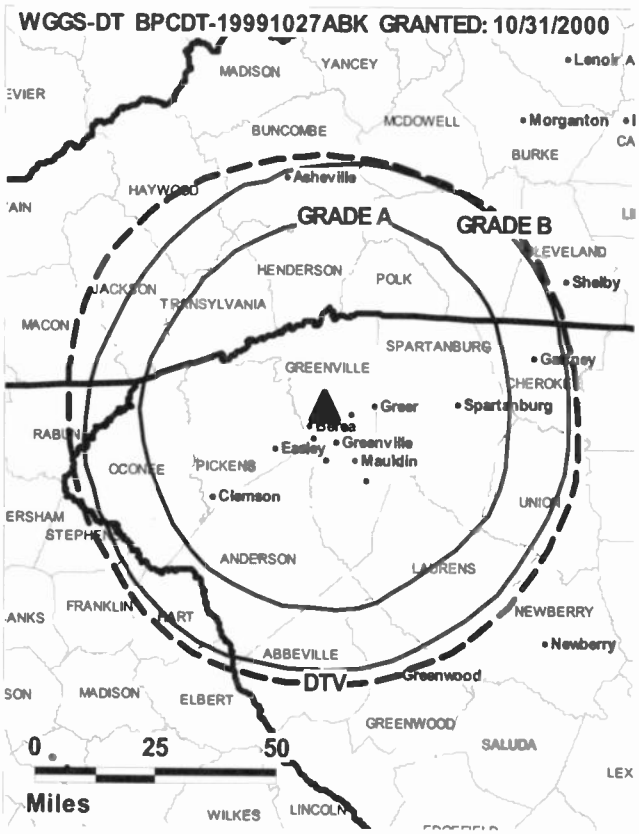

© 2008 Warren Communications News

Peggy Denny, Public Affairs Director.

City of License: Greenville.

Station DMA: Greenville-Spartanburg-Anderson, SC-Asheville, NC. **Rank:** 36.

Nielsen Data: Not available.

WGGS-TV

Ch. 16

Network Service: IND.

Licensee: Carolina Christian Broadcasting Inc., PO Box 1616, Greenville, SC 29602.

Studio: 3409 Rutherford Rd Ext, Taylors, SC 29687.

Mailing Address: PO Box 1616, Greenville, SC 29602.

Phone: 864-244-1616. **Fax:** 864-292-8481.

E-mail: wggstv16@aol.com

Web Site: http://www.dovebroadcasting.com

Technical Facilities: Channel No. 16 (482-488 MHz). Authorized power: 2240-kw max. visual, aural. Antenna: 1145-ft above av. terrain, 167-ft. above ground, 2185-ft. above sea level.

Latitude	34°	56'	26"
Longitude	82°	24'	41"

Transmitter: Ridge Rd off Altamont Rd on Paris Mountain near Greenville.

Note: Latitude and longitude coordinates shown are based on the North American Datum of 1927 (NAD 27) as currently required by the Mass Media Bureau of the FCC.

Satellite Earth Stations: AFC, 3.8-meter Ku-band; Scientific-Atlanta, 5-meter C-band; Scientific-Atlanta, M/A-Com receivers.

Ownership: Carolina Christian Broadcasting Co. (Group Owner).

Began Operation: October 29, 1972.

Personnel:

James H. Thompson, President & General Manager.

Bill Rainey, General Sales Manager.

Kathy Newell, Local Sales Manager.

Gene Gibson, Engineering Director.

Pete Littlefield, Chief Engineer.

Kym MacKinnon, Program Director & Traffic Manager.

Greg West, Promotion Director.

Michele Loftis, Production Director.

Peggy Denny, Public Affairs Director.

City of License: Greenville.

Station DMA: Greenville-Spartanburg-Anderson, SC-Asheville, NC. **Rank:** 36.

WGGS-TV BPCT-20021024AAC GRANTED: 2/12/2003

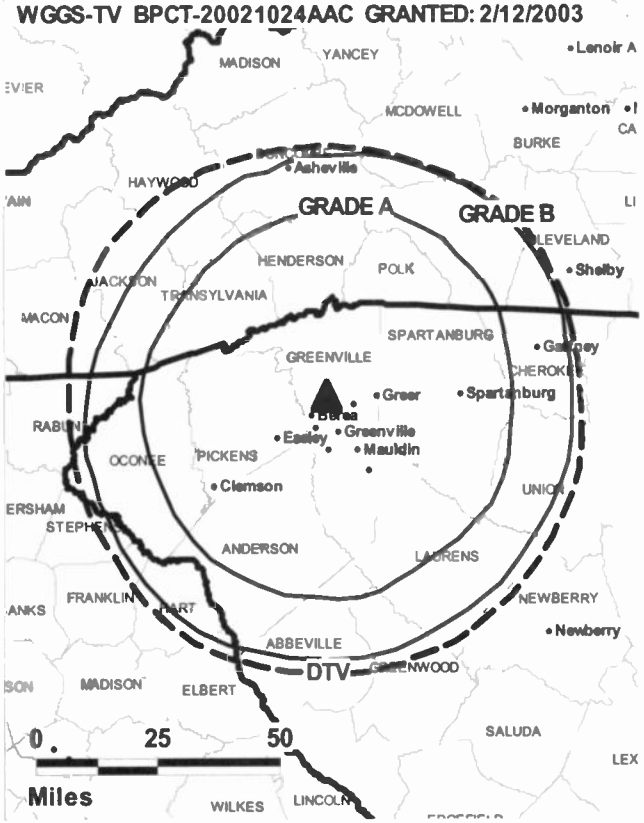

© 2008 Warren Communications News

Circulation © 2007 Nielsen. Coverage based on Nielsen study.

GrandTotal	Cable TV Households	Non-cable TV Households	Total TV Households
Estimated Station Totals *	292,040	260,000	552,040
Average Weekly Circulation (2007)	24,531	22,878	47,409
Average Daily Circulation (2007)			13,323

Station DMA Total	Cable TV Households	Non-cable TV Households	Total TV Households
Estimated Station Totals *	268,270	258,190	526,460
Average Weekly Circulation (2007)	21,774	22,773	44,547
Average Daily Circulation (2007)			12,936

Other DMA Total	Cable TV Households	Non-cable TV Households	Total TV Households
Estimated Station Totals *	23,770	1,810	25,580
Average Weekly Circulation (2007)	2,757	105	2,862
Average Daily Circulation (2007)			387

*Estimated station totals are sums of the Nielsen TV and Cable TV household estimates for each county in which the station registers viewing of more than 5% as per the Nielsen Survey Methods.

WHNS
Ch. 21

Network Service: FOX.

Licensee: Meredith Corp., 1716 Locust St., Des Moines, IA 50309.

Studio: 21 Interstate Court, Greenville, SC 29615.

Mailing Address: 21 Interstate Court, Greenville, SC 29615.

Phone: 864-288-2100. **Fax:** 864-297-0728.

E-mail: guy.hempel@foxcarolina.com

Web Site: http://www.whns.com

Technical Facilities: Channel No. 21 (512-518 MHz). Authorized power: visual, aural. Antenna: 2509-ft above av. terrain, 1450-ft. above ground, 5023-ft. above sea level.

Latitude	35°	10'	56"
Longitude	82°	40'	56"

Transmitter: Slick Rock Mountain, Transylvania County.

Note: Latitude and longitude coordinates shown are based on the North American Datum of 1927 (NAD 27) as currently required by the Mass Media Bureau of the FCC.

Satellite Earth Stations: Transmitter Comark; AFC, 3-meter C-band; Scientific-Atlanta, 7-meter C-band.

Ownership: Meredith Corp. (Group Owner).

Began Operation: July 5, 1953. Sale to Pappas Telecasting by Thomas Broadcasting approved by FCC July 27, 1979 (Television Digest, Vol. 19:25). Resumed operation April 1, 1984. Sale to Cannell Communications by Pappas Telecasting Companies approved by FCC August 2, 1990 (Vol. 29:47; 30:35). Sale to First Media Television LP by Cannell approved by FCC November 1, 1994. Sale to present owner by First Media Television LP approved by FCC June 20, 1997 (Vol. 37:27).

Represented (sales): TeleRep Inc.

Represented (engineering): Cohen Dippell & Everist PC.

Personnel:

Guy Hempel, General Manager.

Terry Conway, General Sales Manager.

Ron Kelly, Local Sales Manager.

Alan DeFlorio, National Sales Manager.

Micah Johnson, News Director.

Jerry Garvin, Chief Engineer.

Phyllis Olson, Controller.

Dick Goggin, Production & Creative Services Manager.

Christine Smith, Traffic Manager.

City of License: Greenville.

Station DMA: Greenville-Spartanburg-Anderson, SC-Asheville, NC. **Rank:** 36.

WHNS BMLCT-20030912AAE GRANTED: 6/18/2004

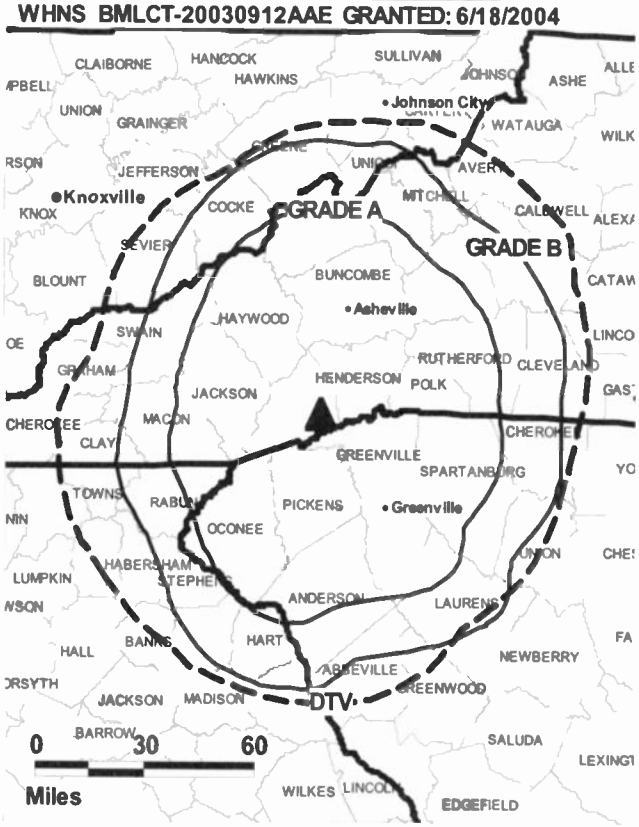

© 2008 Warren Communications News

Circulation © 2007 Nielsen. Coverage based on Nielsen study.

GrandTotal	Cable TV Households	Non-cable TV Households	Total TV Households
Estimated Station Totals *	420,870	454,970	875,840
Average Weekly Circulation (2007)	216,668	207,330	423,998
Average Daily Circulation (2007)			156,271

Station DMA Total	Cable TV Households	Non-cable TV Households	Total TV Households
Estimated Station Totals *	413,340	409,640	822,980
Average Weekly Circulation (2007)	215,642	201,722	417,364
Average Daily Circulation (2007)			154,967

Other DMA Total	Cable TV Households	Non-cable TV Households	Total TV Households
Estimated Station Totals *	7,530	45,330	52,860
Average Weekly Circulation (2007)	1,026	5,608	6,634
Average Daily Circulation (2007)			1,304

*Estimated station totals are sums of the Nielsen TV and Cable TV household estimates for each county in which the station registers viewing of more than 5% as per the Nielsen Survey Methods.

WHNS-DT
Ch. 57

Network Service: FOX.

Grantee: Meredith Corp., 1716 Locust St., Des Moines, IA 50309-3023.

Studio: 21 Interstate Court, Greenville, SC 29615.

Mailing Address: 21 Interstate Court, Greenville, SC 29615.

Phone: 864-288-2100; 515-284-3042. **Fax:** 864-297-0728.

E-mail: guy.hempel@foxcarolina.com

Web Site: http://www.whns.com

Technical Facilities: Channel No. 57 (728-734 MHz). Authorized power: 1000-kw max. visual, aural. Antenna: 2441-ft above av. terrain, 1526-ft. above ground, 4954-ft. above sea level.

Latitude	35°	10'	56"
Longitude	82°	40'	56"

Note: Latitude and longitude coordinates shown are based on the North American Datum of 1927 (NAD 27) as currently required by the Mass Media Bureau of the FCC.

Ownership: Meredith Corp. (Group Owner).

Began Operation: October 15, 2002. Station operating under Special Temporary Authority at 500-kw max. visual.

Represented (sales): TeleRep Inc.

Personnel:

Guy Hempel, General Manager.

Terry Conway, General Sales Manager.

Ron Kelly, Local Sales Manager.

Alan DeFiorio, National Sales Manager.

Micah Johnson, News Director.

Jerry Garvin, Chief Enigineer.

Phyllis Olson, Controller.

WHNS-DT BMPCDT-20030917ADT GRANTED: 7/16/2004

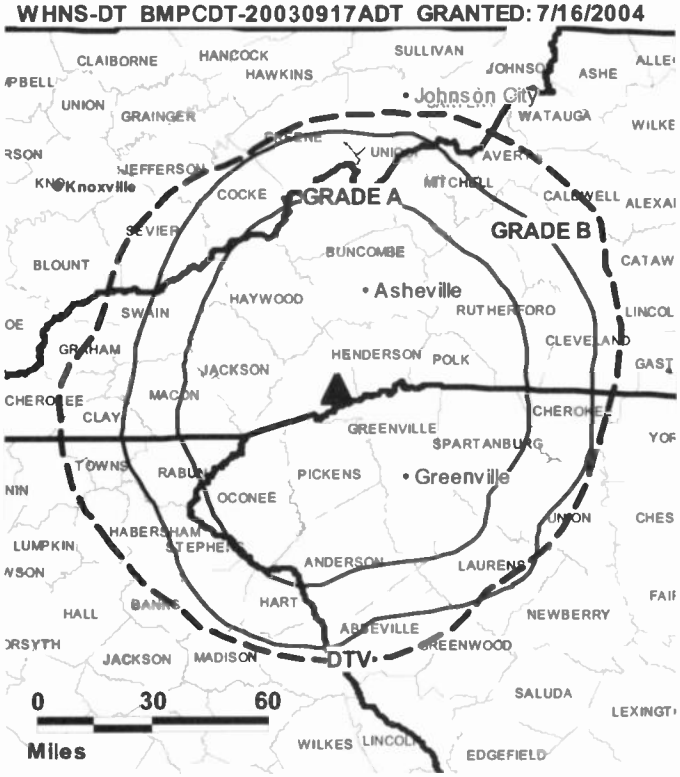

© 2008 Warren Communications News

Dick Goggin, Production & Creative Services Director.

Christine Smith, Traffic Manager.

City of License: Greenville.

Station DMA: Greenville-Spartanburg-Anderson, SC-Asheville, NC. **Rank:** 36.

Nielsen Data: Not available.

WYFF
Ch. 4

Network Service: NBC.

Licensee: WYFF Hearst-Argyle Television Inc., 888 7th Ave., New York, NY 10106.

Studio: Broadcast Place, 505 Rutherford St., Greenville, SC 29609.

Mailing Address: 505 Rutherford St., Greenville, SC 29609.

Phone: 864-242-4404. **Fax:** 864-240-5305.

E-mail: jhumphries@hearst.com

Web Site: http://www.wyff4.com

Technical Facilities: Channel No. 4 (66-72 MHz). Authorized power: 100-kw visual, aural. Antenna: 2001-ft above av. terrain, 846-ft. above ground, 3934-ft. above sea level.

Latitude	35°	06'	43"
Longitude	82°	36'	24"

Note: Latitude and longitude coordinates shown are based on the North American Datum of 1927 (NAD 27) as currently required by the Mass Media Bureau of the FCC.

Multichannel TV Sound: Stereo and separate audio program.

Satellite Earth Stations: Transmitter Larcan; Harris, 3-meter Ku-band; BMS, 6.1-meter C-band; Harris, 8-meter Ku-band; Standard Communications, M/A-Com, Harris, DX Antenna receivers.

News Services: NBC News Channel, CNN Newsource, AP.

Ownership: Hearst-Argyle Television Inc. (Group Owner).

Began Operation: December 31, 1953. Sale to present owner by Pulitzer Publishing Co. approved by FCC November 24, 1998 (Television Digest, Vol. 38:22, 48). Exchange (with WXII, Winston- Salem, NC) for KSDK, St. Louis, MO approved by FCC February 17, 1983 (Vol. 21: 12; 22:1; 23:8). Transfer to Multimedia Inc. from Southeastern Broadcasting Corp. approved by FCC September 22, 1967.

Represented (sales): Eagle Television Sales.

Represented (legal): Brooks, Pierce, McLendon, Humphrey & Leonard LLP.

Represented (engineering): Smith & Fisher.

Personnel:

Michael Hayes, President & General Manager.

Arika Zink, General Sales Manager.

Ron Bass, Local Sales Manager.

Jimmy Denton, National Sales Manager.

Andy Still, News Director.

Doug Durkee, Chief Engineer.

Steve Bomar, Business Manager.

Cathy Petropoulos, Sales & Marketing Director.

Marsa Jarrett, Promotion Manager.

Dan Ross, Production Manager.

Keith Eaker, Research Director.

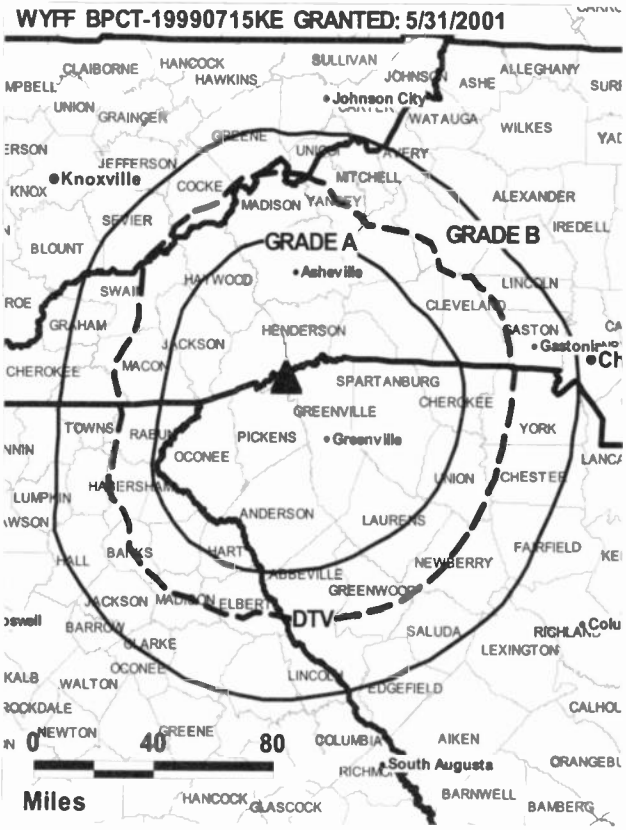

© 2008 Warren Communications News

Melanie Richey, Traffic Manager.

City of License: Greenville.

Station DMA: Greenville-Spartanburg-Anderson, SC-Asheville, NC. **Rank:** 36.

Circulation © 2007 Nielsen. Coverage based on Nielsen study.

GrandTotal	Cable TV Households	Non-cable TV Households	Total TV Households
Estimated Station Totals *	441,610	461,320	902,930
Average Weekly Circulation (2007)	307,856	252,836	560,692
Average Daily Circulation (2007)			305,562

Station OMA Total	Cable TV Households	Non-cable TV Households	Total TV Households
Estimated Station Totals *	413,340	409,640	822,980
Average Weekly Circulation (2007)	302,802	248,662	551,464
Average Daily Circulation (2007)			302,353

Other OMA Total	Cable TV Households	Non-cable TV Households	Total TV Households
Estimated Station Totals *	28,270	51,680	79,950
Average Weekly Circulation (2007)	5,054	4,174	9,228
Average Daily Circulation (2007)			3,209

*Estimated station totals are sums of the Nielsen TV and Cable TV household estimates for each county in which the station registers viewing of more than 5% as per the Nielsen Survey Methods.

WYFF-DT
Ch. 59

Network Service: NBC.

Licensee: WYFF Hearst Argyle Television Inc., 888 7th Ave., New York, NY 10106.

Studio: Broadcast Place, 505 Rutherford St., Greenville, SC 29609.

Mailing Address: 505 Rutherford St., Greenville, SC 29609.

Phone: 864-242-4404. **Fax:** 864-240-5305.

E-mail: jhumphries@hearst.com

Web Site: http://www.wyff4.com

Technical Facilities: Channel No. 59 (740-746 MHz). Authorized power: 1000-kw max. visual, aural. Antenna: 1893-ft above av. terrain, 761-ft. above ground, 3848-ft. above sea level.

Latitude	35°	06'	43"
Longitude	82°	36'	24"

Transmitter: Cleveland.

Note: Latitude and longitude coordinates shown are based on the North American Datum of 1927 (NAD 27) as currently required by the Mass Media Bureau of the FCC.

Ownership: Hearst-Argyle Television Inc. (Group Owner).

Began Operation: Station operating; no on-air date

Represented (sales): Eagle Television Sales.

Represented (legal): Brooks, Pierce, McLendon, Humphrey & Leonard LLP.

Personnel:

Michael Hayes, President & General Manager.

Arika Zink, General Sales Manager.

Ron Bass, Local Sales Manager.

Jimmy Denton, National Sales Manager.

Andy Still, News Director.

Douglas Durkee, Chief Engineer.

Steve Bomar, Business Manager.

Cathy Petropoulos, Sales & Marketing Director.

WYFF-DT BPCDT-19990930AAU GRANTED: 2/22/2001

© 2008 Warren Communications News

Marsa Jarrett, Promotion Manager.

Dan Ross, Production Manager.

Keith Eaker, Research Director.

Melanie Richey, Traffic Manager.

City of License: Greenville.

Station DMA: Greenville-Spartanburg-Anderson, SC-Asheville, NC. **Rank:** 36.

Nielsen Data: Not available.

WTGS
Ch. 28

Network Service: FOX.

Licensee: Bluenose Broadcasting of Savannah LLC, 4101 Lake Boone Trail, Suite 300, Raleigh, NC 27607-7506.

Studio: 10001 Abercorn St., Savannah, GA 31406.

Mailing Address: 10001 Abercorn St., Savannah, GA 31406.

Phone: 912-925-2287; 912-925-0022. **Fax:** 912-921-2212.

E-mail: businessoffice@wtgs.com

Web Site: http://www.fox28tv.com

Technical Facilities: Channel No. 28 (554-560 MHz). Authorized power: 5000-kw max. visual, 500-kw aural. Antenna: 1500-ft above av. terrain, 1498-ft. above ground, 1515-ft. above sea level.

Latitude	32°	02'	45"
Longitude	81°	20'	27"

Holds CP for change to 1485-ft above av. terrain, 1496-ft. above ground, 1506-ft. above sea level; BPCT-20060503AAE.

Transmitter: 4.3-mi. W of I-95 on Hwy. 204, S of Bloomington, GA.

Note: Latitude and longitude coordinates shown are based on the North American Datum of 1927 (NAD 27) as currently required by the Mass Media Bureau of the FCC.

Satellite Earth Stations: Transmitter Harris; AFC, 3.6-meter Ku-band; Prodelin, 3.7-meter KC-band; Paraclipse, 3.7-meter C-band; United Satellite Systems, 5-meter C-band; Wegener, Standard Components, Scientific-Atlanta, M/A-Com, DX Antenna receivers.

LMA: Local marketing agreement with WJCL (A), Savannah, GA.

Ownership: Brissette Broadcasting of Savannah LLC (Group Owner).

Began Operation: September 1, 1985. Sale to Parkin Broadcasting of Savannah License LLC approved by FCC July 30, 2007, but not yet consummated. Sale to present owner by LP Media Inc. approved by FCC October 28, 1998. Sale to LP Media Inc. by Hilton Head Television Inc. approved by FCC July 15, 1996.

Represented (legal): Goldberg, Godles, Wiener & Wright.

Represented (sales): Continental Television Sales.

Personnel:

Mitchell Maund, Vice President & General Manager.

Bernie Farris, Local Sales Manager.

Jennifer Burns, National Sales Manager.

Michael Sullivan, News Director.

Ed Youmans, Chief Engineer.

Nancy Walton, Business Manager.

Stacy Simonson, Program Director.

Kurt Hetager, Promotion Director.

Dave German, Production Manager.

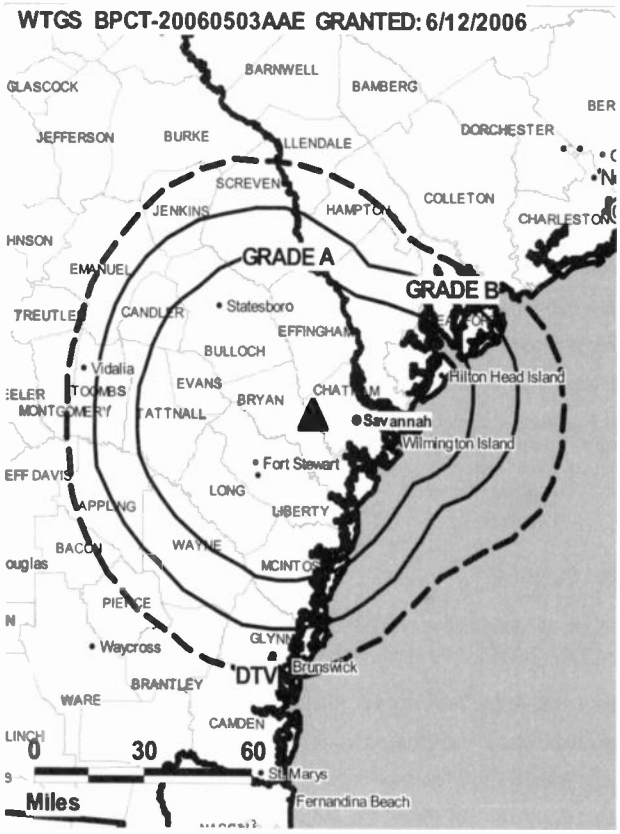

© 2008 Warren Communications News

Karon Johnson, Traffic Manager.

City of License: Hardeeville. **Station DMA:** Savannah, GA. **Rank:** 97.

Circulation © 2007 Nielsen. Coverage based on Nielsen study.

GrandTotal	Cable TV Households	Non-cable TV Households	Total TV Households
Estimated Station Totals *	203,240	90,480	293,720
Average Weekly Circulation (2007)	85,643	34,280	119,923
Average Daily Circulation (2007)			38,258

Station DMA Total	Cable TV Households	Non-cable TV Households	Total TV Households
Estimated Station Totals *	169,710	85,870	255,580
Average Weekly Circulation (2007)	79,715	33,736	113,451
Average Daily Circulation (2007)			36,432

Other DMA Total	Cable TV Households	Non-cable TV Households	Total TV Households
Estimated Station Totals *	33,530	4,610	38,140
Average Weekly Circulation (2007)	5,928	544	6,472
Average Daily Circulation (2007)			1,826

*Estimated station totals are sums of the Nielsen TV and Cable TV household estimates for each county in which the station registers viewing of more than 5% as per the Nielsen Survey Methods.

WTGS-DT
Ch. 27

Network Service: FOX.

Grantee: Bluenose Broadcasting of Savannah LLC, 4101 Lake Boone Trail, Suite 300, Raleigh, NC 27607-7506.

Studio: 10001 Abercorn St., Savannah, GA 31406.

Mailing Address: 10001 Abercorn St., Savannah, GA 31406.

Phone: 912-925-2287; 912-781-4000. **Fax:** 912-925-7026.

E-mail: businessoffice@wtgs.com

Web Site: http://www.fox28tv.com

Technical Facilities: Channel No. 27 (548-554 MHz). Authorized power: 1000-kw max. visual, aural. Antenna: 1493-ft above av. terrain, 1503-ft. above ground, 1516-ft. above sea level.

Latitude	32°	02'	45"
Longitude	81°	20'	27"

Note: Latitude and longitude coordinates shown are based on the North American Datum of 1927 (NAD 27) as currently required by the Mass Media Bureau of the FCC.

Ownership: Brissette Broadcasting of Savannah LLC (Group Owner).

Began Operation: Station operating; no on-air date

Represented (legal): Goldberg, Godles, Wiener & Wright.

Represented (sales): Continental Television Sales.

Personnel:

Mitchell Maund, Vice President & General Manager.

Bernie Farris, Local Sales Manager.

Jennifer Burns, National Sales Manager.

Michael Sullivan, News Director.

Ed Youmans, Chief Engineer.

Nancy Walton, Business Manager.

Stacy Simonson, Program Director.

WTGS-DT BPCDT-19991101AFM GRANTED: 1/26/2001

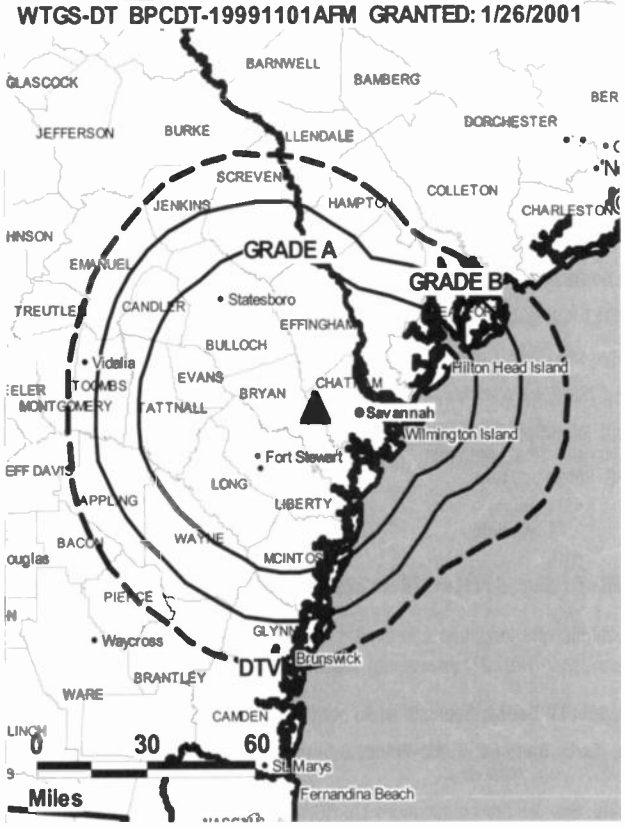

© 2008 Warren Communications News

Kurt Hetager, Promotion Manager.

Dave German, Production Manager.

Karon Johnson, Traffic Manager.

City of License: Hardeeville. **Station DMA:** Savannah, GA. **Rank:** 97.

Nielsen Data: Not available.

WFXB
Ch. 43

Network Service: FOX.

Licensee: Springfield Broadcasting Partners, One Television Place, Charlotte, NC 28205.

Studio: 3364 Huger St., Myrtle Beach, SC 29577.

Mailing Address: PO Box 8309, Myrtle Beach, SC 29578.

Phone: 843-828-4300. **Fax:** 843-828-4343.

E-mail: rwilson@wfxb.com

Web Site: http://www.wfxb.com

Technical Facilities: Channel No. 43 (644-650 MHz). Authorized power: 5000-kw max. visual, aural. Antenna: 1398-ft above av. terrain, 1395-ft. above ground, 1471-ft. above sea level.

Latitude	34°	11'	19"
Longitude	79°	11'	00"

Transmitter: 1.5-mi. S of Hwy. 76 & State Rd. S34-320, 4.2-mi. ESE of Mullins.

Note: Latitude and longitude coordinates shown are based on the North American Datum of 1927 (NAD 27) as currently required by the Mass Media Bureau of the FCC.

Multichannel TV Sound: Separate audio progam.

Satellite Earth Stations: Trans-World, 3.6-meter C-band; RCA, 3.6-meter Ku-band; M/A-Com receivers.

Ownership: Bahakel Communications Ltd. (Group Owner).

Began Operation: July 5, 1984. Sale to present owner by GE Media Inc. approved by FCC March 16, 2006. Sale to GE Media Inc. by Carolina Christian Broadcasting Inc. approved by FCC April 12, 1996. Sale to Carolina Christian Broadcasting Inc. approved by FCC November 4, 1981.

Represented (sales): Millennium Sales & Marketing.

Represented (legal): Dow Lohnes PLLC.

Personnel:

Rigby Wilson, Vice President & General Manager.

Pete Sealer, Local Sales Manager, Florence.

Jon Jones, Local Sales Manager, Myrtle Beach.

Ken Theobald, Chief Engineer.

Sandy Dubriske, Business Manager.

Steve Albright, Program Coordinator.

Dave Milligan, Production Manager.

John Lydon, Traffic Coordinator.

City of License: Myrtle Beach. **Station DMA:** Myrtle Beach-Florence, SC. **Rank:** 103.

WFXB BPCT-20060516ADO GRANTED: 7/17/2006

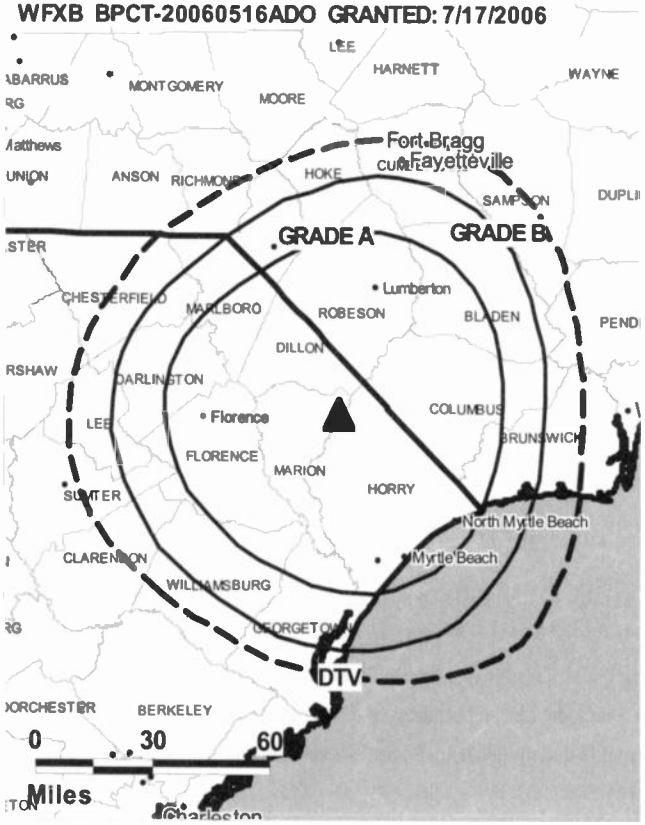

© 2008 Warren Communications News

Circulation © 2007 Nielsen. Coverage based on Nielsen study.

GrandTotal	Cable TV Households	Non-cable TV Households	Total TV Households
Estimated Station Totals *	192,020	141,910	333,930
Average Weekly Circulation (2007)	91,180	45,137	136,317
Average Daily Circulation (2007)			45,133

Station DMA Total	Cable TV Households	Non-cable TV Households	Total TV Households
Estimated Station Totals *	175,420	96,920	272,340
Average Weekly Circulation (2007)	86,831	40,599	127,430
Average Daily Circulation (2007)			42,923

Other DMA Total	Cable TV Households	Non-cable TV Households	Total TV Households
Estimated Station Totals *	16,600	44,990	61,590
Average Weekly Circulation (2007)	4,349	4,538	8,887
Average Daily Circulation (2007)			2,210

*Estimated station totals are sums of the Nielsen TV and Cable TV household estimates for each county in which the station registers viewing of more than 5% as per the Nielsen Survey Methods.

WFXB-DT
Ch. 18

Network Service: FOX.

Licensee: Springfield Broadcasting Partners, One Television Pl, Charlotte, NC 28205.

Studio: 3364 Huger St, Myrtle Beach, SC 29577.

Mailing Address: PO Box 8309, Myrtle Beach, SC 29578.

Phone: 643-828-4300. **Fax:** 843-828-4343.

E-mail: rwilson@wfxb.com

Web Site: http://www.wfxb.com

Technical Facilities: Channel No. 18 (494-500 MHz). Authorized power: 1000-kw max. visual, aural. Antenna: 1506-ft above av. terrain, 1503-ft. above ground, 1579-ft. above sea level.

Latitude	34°	11'	19"
Longitude	79°	11'	00"

Transmitter: 1.5-mi. S of Hwy 76 & State Rd S34-320, Mullins.

Note: Latitude and longitude coordinates shown are based on the North American Datum of 1927 (NAD 27) as currently required by the Mass Media Bureau of the FCC.

Ownership: Bahakel Communications Ltd. (Group Owner).

Began Operation: Station operating; no on-air date

Represented (legal): Dow Lohnes PLLC.

Represented (sales): Millennium Sales & Marketing.

Personnel:

Rigby Wilson, Vice President & General Manager.

Pete Sealer, Local Sales Manager, Florence.

Jon Jones, Local Sales Manager, Myrtle Beach.

Ken Theobald, Chief Engineer.

Sandy Oubriske, Business Manager.

Steve Albright, Program Coordinator.

WFXB-DT BPCDT-19990701KE GRANTED: 4/23/2001

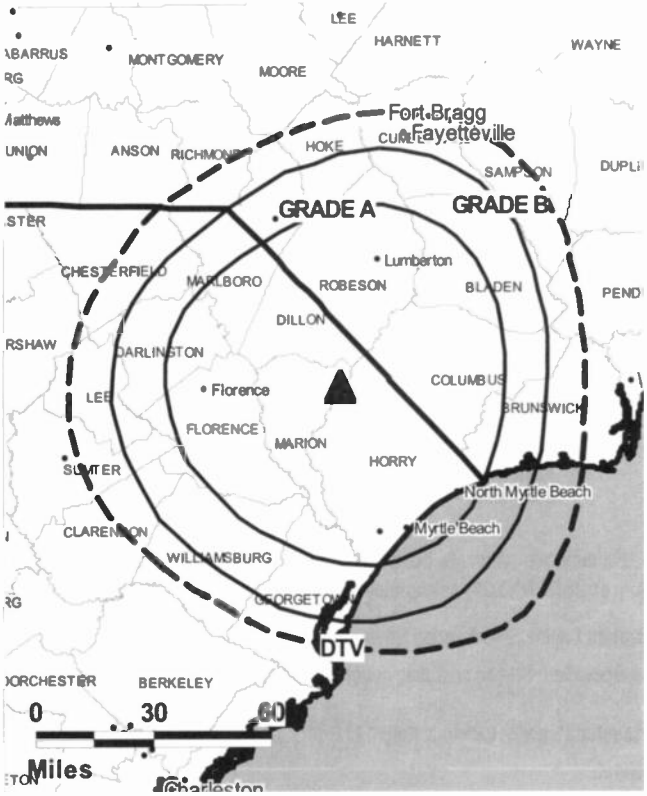

© 2008 Warren Communications News

Dave Milligan, Production Manager.

John Lydon, Traffic Coordinator.

City of License: Myrtle Beach. **Station OMA:** Myrtle Beach-Florence, SC. **Rank:** 103.

Nielsen Data: Not available.

WMYT-DT
Ch. 39

Network Service: MNT.

Grantee: WMYT-TV Inc., PO Box 668400, 3501 Performance Rd., Charlotte, NC 28266-8400.

Studio: 3501 Performance Rd., Charlotte, NC 28214.

Mailing Address: 3501 Performance Rd., Charlotte, NC 28214.

Phone: 704-398-0046. **Fax:** 704-393-8407.

E-mail: info@charlotteswb.com

Web Site: http://www.wmyt12.com/

Technical Facilities: Channel No. 39 (320-626 MHz). Authorized power: 153-kw max. visual, aural. Antenna: 749-ft above av. terrain, 1780-ft. above ground, 1586-ft. above sea level.

Latitude	35°	21'	44"
Longitude	81°	09'	19"

Note: Latitude and longitude coordinates shown are based on the North American Datum of 1927 (NAD 27) as currently required by the Mass Media Bureau of the FCC.

Ownership: Capitol Broadcasting Co. Inc. (Group Owner).

Began Operation: Station operating under Special Temporary Authority at 200-kw max. visual; no on-air date

Represented (legal): Holland & Knight LLP.

Personnel:

Will Davis, Vice President & General Manager.

Shawn Harris, General Sales Manager.

Tom Shields, Local Sales Manager.

Brian Corrigan, National Sales Manager.

John Bishop, Engineering Manager.

Jacqueline Draper, Business Manager.

Joe Heaton, Program Director.

WMYT-DT BMPCDT-20000501ACC GRANTED: 2/12/2001

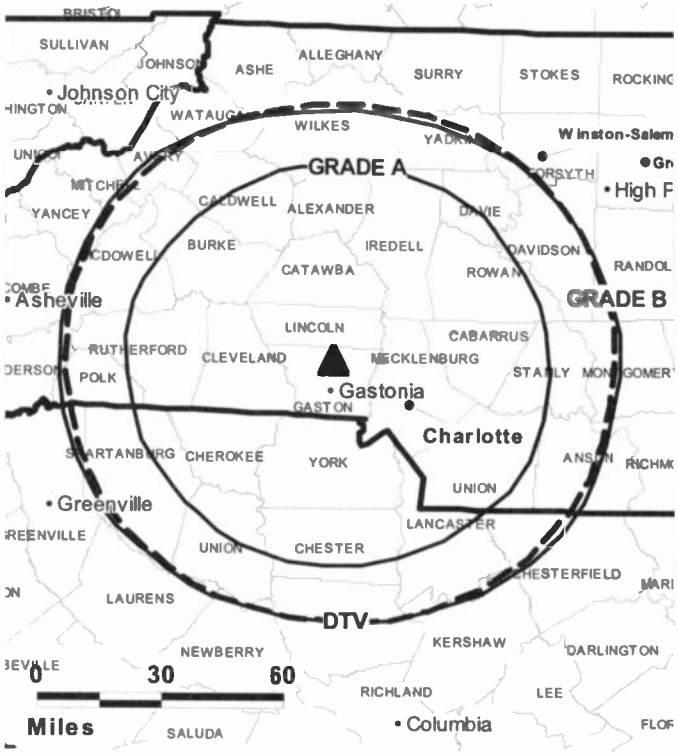

© 2008 Warren Communications News

Andre Boyd, Promotion & Marketing Manager.

Mary Sellars, Traffic Manager.

City of License: Rock Hill. **Station DMA:** Charlotte, NC. **Rank:** 25.

Nielsen Data: Not available.

WMYT-TV
Ch. 55

Network Service: MNT.

Licensee: WMYT-TV Inc., PO Box 668400, 3501 Performance Rd., Charlotte, NC 28266-8400.

Studio: 3501 Performance Rd., Charlotte, NC 28214.

Mailing Address: 3501 Performance Rd., Charlotte, NC 28214.

Phone: 704-398-0046. **Fax:** 704-393-8407.

E-mail: info@charlotteswb.com

Web Site: http://www.wmyt12.com/

Technical Facilities: Channel No. 55 (716-722 MHz). Authorized power: 5000-kw max. visual, 500-kw aural. Antenna: 1952-ft above av. terrain, 1955-ft. above ground, 2725-ft. above sea level.

Latitude	35°	21'	48"
Longitude	81°	09'	17"

Transmitter: Hwy. 1836, 0.35-mi. SW of intersection of Hwys. 1836 & 1837, near Stanley.

Note: Latitude and longitude coordinates shown are based on the North American Datum of 1927 (NAD 27) as currently required by the Mass Media Bureau of the FCC.

Multichannel TV Sound: Stereo and separate audio program.

Ownership: Capitol Broadcasting Co. Inc. (Group Owner).

Began Operation: October 21, 1994.

Represented (sales): TeleRep Inc.

Represented (legal): Holland & Knight LLP.

Personnel:

Will Davis, Vice President & General Manager.

Shawn Harris, General Sales Manager.

Tom Shields, Local Sales Manager.

Brian Corrigan, National Sales Manager.

John Bishop, Engineering Manager.

Jacqueline Draper, Business Manager.

Joe Heaton, Program Director.

Andre Boyd, Promotion & Marketing Manager.

Mary Sellars, Traffic Manager.

City of License: Rock Hill. **Station DMA:** Charlotte, NC. **Rank:** 25.

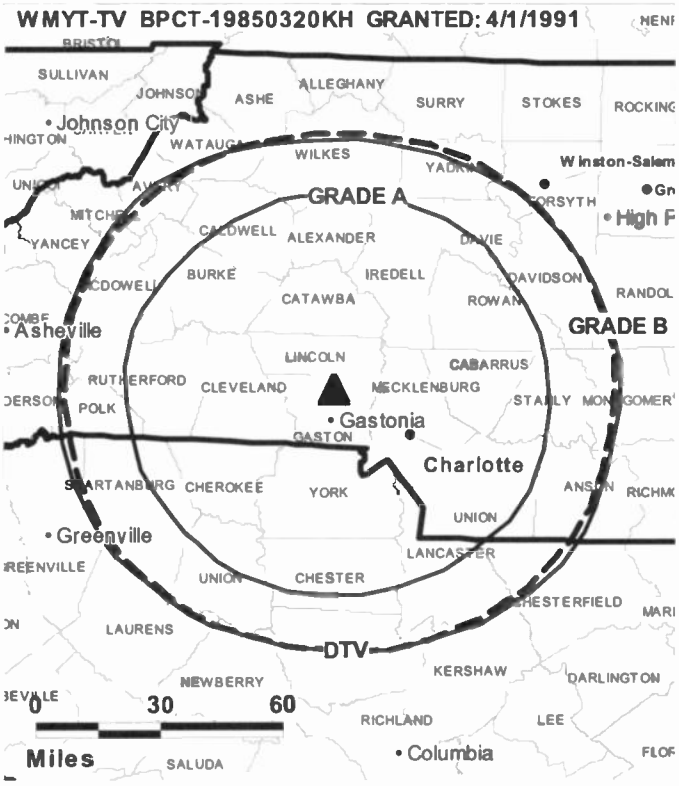

© 2008 Warren Communications News

Circulation © 2007 Nielsen. Coverage based on Nielsen study.

GrandTotal	Cable TV Households	Non-cable TV Households	Total TV Households
Estimated Station Totals *	642,020	390,600	1,032,620
Average Weekly Circulation (2007)	115,011	60,004	175,015
Average Daily Circulation (2007)			54,490

Station DMA Total	Cable TV Households	Non-cable TV Households	Total TV Households
Estimated Station Totals *	642,020	368,990	1,011,010
Average Weekly Circulation (2007)	115,011	58,054	173,065
Average Daily Circulation (2007)			54,126

Other DMA Total	Cable TV Households	Non-cable TV Households	Total TV Households
Estimated Station Totals *	0	21,610	21,610
Average Weekly Circulation (2007)	0	1,950	1,950
Average Daily Circulation (2007)			364

*Estimated station totals are sums of the Nielsen TV and Cable TV household estimates for each county in which the station registers viewing of more than 5% as per the Nielsen Survey Methods.

WSPA-DT
Ch. 53

Network Service: CBS.

Licensee: Media General Communications Holdings LLC, 333 E Franklin St, Richmond, VA 23219.

Studios: 250 International Dr., Spartanburg, SC 29303; 33 Villa Rd., Greenville, SC 29602.

Mailing Address: PO Box 1717, Spartanburg, SC 29304.

Phone: 864-576-7777; 864-233-7777. **Fax:** 864-587-5430.

E-mail: kelmore@wspa.com

Web Site: http://www.wspa.com

Technical Facilities: Channel No. 53 (704-710 MHz). Authorized power: 675-kw max. visual, aural. Antenna: 2155-ft above av. terrain, 359-ft. above ground, 3571-ft. above sea level.

Latitude	35°	10'	12"
Longitude	82°	17'	27"

Note: Latitude and longitude coordinates shown are based on the North American Datum of 1927 (NAD 27) as currently required by the Mass Media Bureau of the FCC.

Ownership: Media General Inc. (Group Owner).

Began Operation: June 14, 2000. High Definition.

Represented (legal): Dow Lohnes PLLC.

Personnel:

Phil Lane, Vice President & General Manager.

Marilyn Hammond, General Sales Manager.

Meadors Tanner, Local Sales Manager (Greenville).

Steve Cloy, Local Sales Manager (Spartenburg).

Ken Elmore, News Director.

Ron Peeler, Chief Engineer.

Laura Nunamacher, Business Manager.

Shukriyyah Fareed, Program Coordinator.

Bill Shatten, Promotion & Public Affairs.

WSPA-DT BMPCDT-20030408AAN GRANTED: 7/10/2003

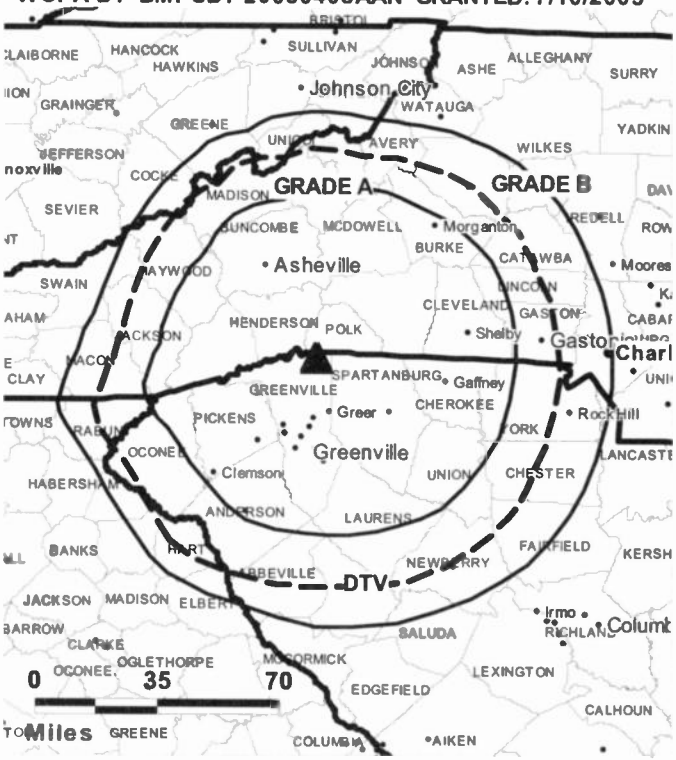

© 2008 Warren Communications News

Heather Campbill, Production Manager.

Johnny Roper Rogers, Creative Services Director.

Betty Foster, Traffic Manager.

City of License: Spartanburg.

Station DMA: Greenville-Spartanburg-Anderson, SC-Asheville, NC. **Rank:** 36.

Nielsen Data: Not available.

WSPA-TV
Ch. 7

Network Service: CBS.

Licensee: Media General Communications Holdings LLC, 333 E Franklin St, Richmond, VA 23219.

Studios: 33 Villa Rd., Greenville, SC 29602; 250 International Dr., Spartanburg, SC 29303.

Mailing Address: PO Box 1717, Spartanburg, SC 29304.

Phone: 864-576-7777; 864-233-7777. **Fax:** 864-587-5430.

E-mail: kelmore@wspa.com

Web Site: http://www.wspa.com

Technical Facilities: Channel No. 7 (174-180 MHz). Authorized power: 225-kw visual, aural. Antenna: 2267-ft above av. terrain, 459-ft. above ground, 3671-ft. above sea level.

Latitude	35°	10'	12"
Longitude	82°	17'	27"

Note: Latitude and longitude coordinates shown are based on the North American Datum of 1927 (NAD 27) as currently required by the Mass Media Bureau of the FCC.

Satellite Earth Stations: Transmitter Harris; Vertex, 4.6-meter Ku-band; Scientific-Atlanta, 4.6-meter C-band; ADM, 6.1-meter C-band; Scientific-Atlanta, 7-meter C-band; Microdyne, 7-meter C-band; Standard Communications, DX Communications receivers.

News Services: CBS Newspath, AP.

LMA: Local marketing agreement with WYCW (W), Asheville.

Ownership: Media General Inc. (Group Owner).

Began Operation: April 29, 1956.

Represented (sales): MMT Sales Inc.

Represented (legal): Dow Lohnes PLLC.

Personnel:

Phil Lane, Vice President & General Manager.

Marilyn Hammond, General Sales Manager.

Meadors Tanner, Local Sales Manager (Greenville).

Steve Cloy, Local Sales Manager (Spartanburg).

Ken Elmore, News Director.

Ron Peeler, Chief Engineer.

Laura Nunamacher, Business Manager.

Shukriyyah Fareed, Program Coordinator.

Bill Shatten, Promotion & Public Affairs Director.

Heather Campbill, Production Manager.

Johnny Roper Rogers, Creative Services Director.

Betty Foster, Traffic Manager.

WSPA-TV BPCT-20000428ABA GRANTED: 6/2/2000

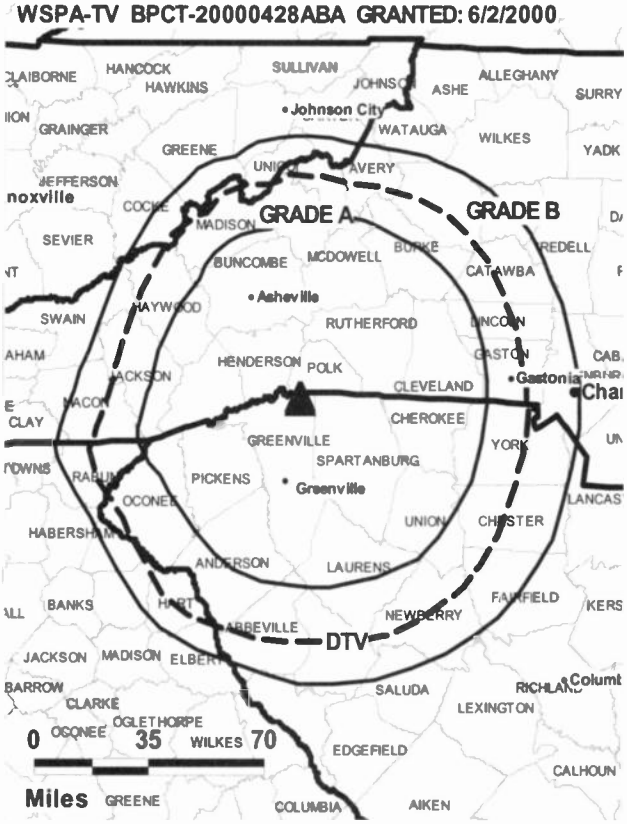

© 2008 Warren Communications News

City of License: Spartanburg.

Station DMA: Greenville-Spartanburg-Anderson, SC-Asheville, NC. **Rank:** 36.

Circulation © 2007 Nielsen. Coverage based on Nielsen study.

GrandTotal	Cable TV Households	Non-cable TV Households	Total TV Households
Estimated Station Totals *	560,930	468,270	1,029,200
Average Weekly Circulation (2007)	320,424	270,304	590,728
Average Daily Circulation (2007)			297,987

Station DMA Total	Cable TV Households	Non-cable TV Households	Total TV Households
Estimated Station Totals *	401,130	409,640	810,770
Average Weekly Circulation (2007)	279,360	263,045	542,405
Average Daily Circulation (2007)			279,311

Other DMA Total	Cable TV Households	Non-cable TV Households	Total TV Households
Estimated Station Totals *	159,800	58,630	218,430
Average Weekly Circulation (2007)	41,064	7,259	48,323
Average Daily Circulation (2007)			18,676

*Estimated station totals are sums of the Nielsen TV and Cable TV household estimates for each county in which the station registers viewing of more than 5% as per the Nielsen Survey Methods.

WKTC
Ch. 63

Network Service: MNT.

Licensee: WBHQ Columbia LLC, 120-A Pontiac Business Center Dr., Elgin, SC 29045.

Studio: 120-A Pontiac Business Center Dr., Elgin, SC 29045-9171.

Mailing Address: 120-A Pontiac Business Center Dr., Elgin, SC 29045-9171.

Phone: 803-419-6363. **Fax:** 803-419-6399.

E-mail: sreinwqhb@aol.com

Web Site: http://www.wktctv.com/

Technical Facilities: Channel No. 63 (764-770 MHz). Authorized power: 1312-kw max. visual, aural. Antenna: 1227-ft above av. terrain, 1221-ft. above ground, 1504-ft. above sea level.

Latitude	34°	06'	58"
Longitude	80°	45'	51"

Note: Latitude and longitude coordinates shown are based on the North American Datum of 1927 (NAD 27) as currently required by the Mass Media Bureau of the FCC.

Ownership: WBHQ Columbia LLC.

Began Operation: September 15, 1997. Sale to present owner by Dove Broadcasting Inc. approved by FCC October 22, 2004. Transfer of remaining 51% interest by C. Fred McLaughlin to Dove Broadcasting Inc. approved by FCC October 15, 1999.

Represented (legal): Dickstein Shapiro Morin & Oshinsky LLP.

Represented (engineering): William Culpepper & Associates Inc.

Personnel:

Stephanie Rein, General Manager, General Sales & Business Manager.

Jim McBurney, Chief Engineer.

Anthony Blair, Program & Creative Services Director & Traffic Assistant.

City of License: Sumter. **Station OMA:** Columbia, SC. **Rank:** 81.

TELEVISION & CABLE
Factbook Online
FULLY SEARCHABLE • CONTINUOUSLY UPDATED • DISCOUNT RATES FOR PRINT PURCHASERS
For more information call **800-771-9202** or visit **www.warren-news.com**

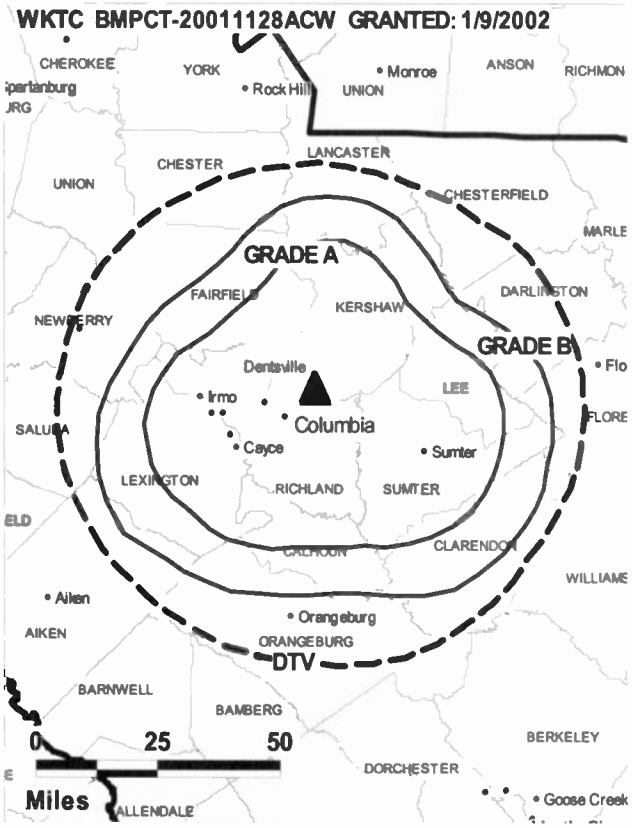

© 2008 Warren Communications News

Circulation © 2007 Nielsen. Coverage based on Nielsen study.

GrandTotal	Cable TV Households	Non-cable TV Households	Total TV Households
Estimated Station Totals *	199,180	141,550	340,730
Average Weekly Circulation (2007)	30,164	13,615	43,779
Average Daily Circulation (2007)			11,220

Station OMA Total	Cable TV Households	Non-cable TV Households	Total TV Households
Estimated Station Totals *	199,180	141,550	340,730
Average Weekly Circulation (2007)	30,164	13,615	43,779
Average Daily Circulation (2007)			11,220

*Estimated station totals are sums of the Nielsen TV and Cable TV household estimates for each county in which the station registers viewing of more than 5% as per the Nielsen Survey Methods.

WKTC-DT
Ch. 39

Network Service: MNT.

Grantee: WBHQ Columbia LLC, 120-A Pontiac Business Center Dr., Elgin, SC 29045.

Studio: 120-A Pontiac Business Center Dr., Elgin, SC 29045-9171.

Mailing Address: 120-A Pontiac Business Center Dr., Elgin, SC 29045-9171.

Phone: 803-419-6363. **Fax:** 803-419-6399.

E-mail: sreinwqhb@aol.com

Web Site: http://www.wktctv.com/

Technical Facilities: Channel No. 39 (320-626 MHz). Authorized power: 500-kw max. visual, aural. Antenna: 1283-ft above av. terrain, 1280-ft. above ground, 1563-ft. above sea level.

Latitude	34°	006'	58"
Longitude	80°	45'	51"

Note: Latitude and longitude coordinates shown are based on the North American Datum of 1927 (NAD 27) as currently required by the Mass Media Bureau of the FCC.

Ownership: WBHQ Columbia LLC.

Began Operation: Station operating; no on-air date

Represented (legal): Dickstein Shapiro Morin & Oshinsky LLP.

Personnel:

Stephanie Rein, General Manager, General Sales & Business Manager.

Jim McBurney, Chief Engineer.

Anthony Blair, Program & Creative Services Director & Traffic Assistant.

City of License: Sumter. **Station DMA:** Columbia, SC. **Rank:** 81.

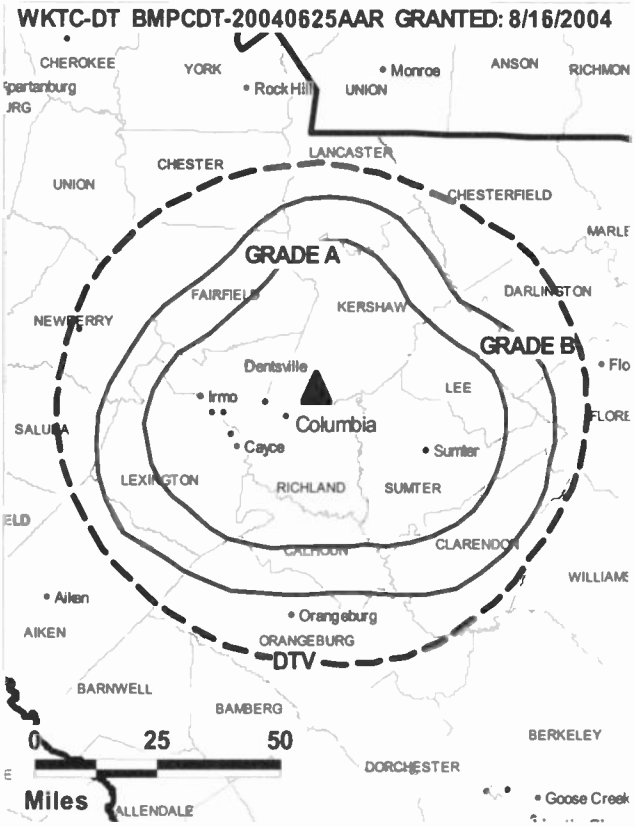

Nielsen Data: Not available.

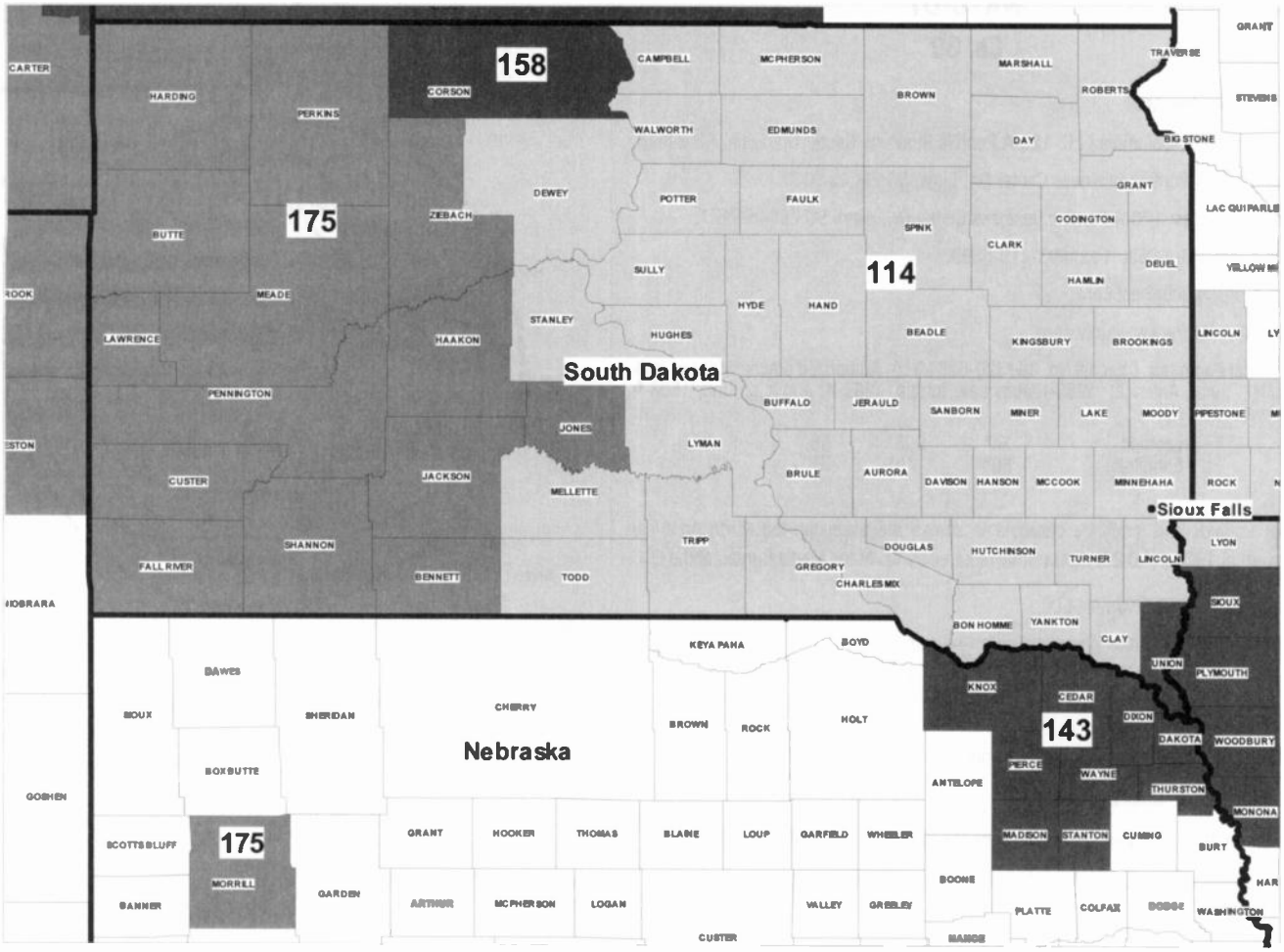

© 2008 Warren Communications News

MARKET	NIELSEN DMA TV HOUSEHOLDS	RANK	MARKET AREA COMMERCIAL STATIONS
Sioux Falls (Mitchell), SD	251,000	114	KABY-DT (28); KABY-TV (9); KDLO-DT (2); KDLO-TV (3); KDLT-DT (47); KDLT-TV (46); KDLV-DT (26); KDLV-TV (5); KELO-DT (32); KELO-TV (11); KPLO-DT (14); KPLO-TV (6); KPRY-DT (19); KPRY-TV (4); KSFY-DT (29); KSFY-TV (13); KTTM (12); KTTM-DT (22); KTTW (17); KTTW-DT (7); KWSD (36); KWSD-DT (51)
Sioux City, IA	156,350	143	KCAU-DT (30); KCAU-TV (9); KMEG (14); KMEG-DT (39); KPTH (44); KPTH-DT (49); KTIV (4); KTIV-DT (41)
Minot-Bismarck-Dickinson, ND	135,170	158	KBMY (17); KBMY-DT (16); KFYR-DT (31); KFYR-TV (5); KMCY (14); KMOT (10); KNDX (26); KQCD-TV (7); KUMV-TV (8); KXMA-DT (19); KXMA-TV (2); KXMB-DT (23); KXMB-TV (12); KXMC-DT (45); KXMC-TV (13); KXMD-DT (14); KXMD-TV (11); KXND (24)
Rapid City, SD	94,610	175	KCLO-DT (16); KCLO-TV (15); KDUH-DT (7); KDUH-TV (4); KEVN-DT (18); KEVN-TV (7); KHSD-DT (10); KHSD-TV (11); KIVV-DT (29); KIVV-TV (5); KNBN (21); KOTA-DT (2); KOTA-TV (3); KSGW-DT (13); KSGW-TV (12); KSWY (7)

South Dakota *Digital* Station Totals as of October 1, 2007

	VHF	UHF	TOTAL
Commercial Television	4	12	16
Educational Television	0	9	9
	4	21	25

South Dakota Analog Station Totals as of October 1, 2007

	VHF	UHF	TOTAL
Commercial Television	12	5	17
Educational Television	7	2	9
	19	7	26

KABY-DT
Ch. 28

Network Service: ABC.

Licensee: Hoak Media of Dakota License LLC, 500 Crescent Court, Suite 220, Dallas, TX 75201.

Studio: 300 North Dakota Ave., Suite 100, Sioux Falls, SD 57104.

Mailing Address: 300 N. Dakota Ave., Suite 100, Sioux Falls, SD 57104.

Phone: 605-336-1300; 800-955-5739. **Fax:** 605-336-7936.

E-mail: kmanning@ksfy.com

Web Site: http://www.ksfy.com

Technical Facilities: Channel No. 28 (554-560 MHz). Authorized power: 54-kw max. visual, aural. Antenna: 1299-ft above av. terrain, 1158-ft. above ground, 2927-ft. above sea level.

Latitude	45°	06'	23"
Longitude	97°	53'	57"

Note: Latitude and longitude coordinates shown are based on the North American Datum of 1927 (NAD 27) as currently required by the Mass Media Bureau of the FCC.

Ownership: Hoak Media LLC (Group Owner).

Began Operation: Station operating; no on-air date.

Represented (legal): Akin, Gump, Strauss, Hauer & Feld LLP.

Personnel:

Kelly Manning, Vice President, General Manager & Station Manager.

Ryan Welsh, General Sales Manager.

Mitch Krebs, News Director.

Darrel Nelson, Chief Engineer.

Marilyn Brink, Business Manager.

KABY-DT BMPCDT-20020801AAG GRANTED: 9/27/2002

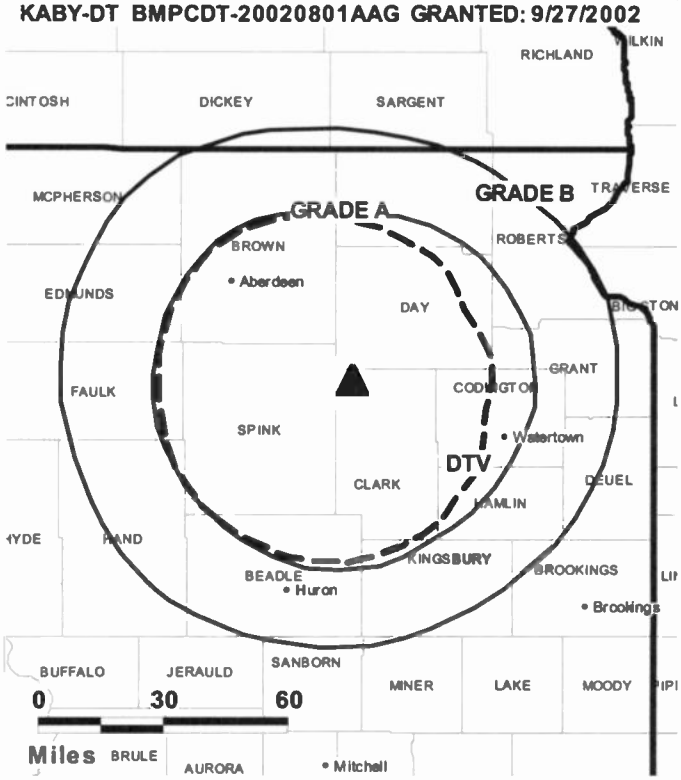

© 2008 Warren Communications News

Tammy Ranum, Traffic Manager.

City of License: Aberdeen. **Station DMA:** Sioux Falls (Mitchell), SD. **Rank:** 114.

Nielsen Data: Not available.

KABY-TV
Ch. 9
(Satellite of KSFY-TV, Sioux Falls)

Network Service: ABC.

Licensee: Hoak Media of Dakota License LLC, 500 Crescent Court, Suite 220, Dallas, TX 75201.

Studio: 300 North Dakota Ave., Suite 100, Sioux Falls, SD 57104.

Mailing Address: 300 N. Dakota Ave., Suite 100, Sioux Falls, SD 57104.

Phone: 605-336-1300; 800-955-5739. **Fax:** 605-336-7936.

E-mail: kmanning@ksfy.com

Technical Facilities: Channel No. 9 (186-192 MHz). Authorized power: 288-kw visual, 45.7-kw aural. Antenna: 1413-ft above av. terrain, 1311-ft. above ground, 3071-ft. above sea level.

Latitude	45°	06'	32"
Longitude	97°	53'	30"

Transmitter: 3-mi. S & 3-mi. E of Crandall.

Note: Latitude and longitude coordinates shown are based on the North American Datum of 1927 (NAD 27) as currently required by the Mass Media Bureau of the FCC.

News Service: AP.

Ownership: Hoak Media LLC (Group Owner).

Began Operation: November 27, 1958. Sale to present owner by South Dakota Television License Sub LLC approved by FCC November 16, 2006. Sale to South Dakota Television License Sub LLC by Raycom Media Inc. approved by FCC February 27, 2004. Sale to Raycom Media Inc. by Ellis Communications approved by FCC July 26, 1996. Sale to Ellis Communications by New Vision TV approved by FCC December 4, 1994. Sale to New Vision TV by News-Press & Gazette Co. approved by FCC September 7, 1993. Sale to News-Press & Gazette Co. by Forum Publishing approved by FCC November 15, 1985. Sale to Forum Publishing by Gordon H. Ritz, Wheelock Whitney, et al., approved by FCC November 14, 1973. Sale to Gordon H. Ritz, Wheelock Whitney, et. al., by John Boler & others approved by FCC December 23, 1969.

Represented (legal): Akin, Gump, Strauss, Hauer & Feld LLP.

Represented (sales): TeleRep Inc.

Personnel:

Mitch Krebs, News Director.

Darrel Nelson, Chief Engineer.

Marilyn Brink, Business Manager.

Kelly Manning, Vice President, General Manager & Station Manager.

Tammy Ranum, Traffic Manager.

Ryan Welsh, General Sales Manager.

City of License: Aberdeen. **Station DMA:** Sioux Falls (Mitchell), SD. **Rank:** 114.

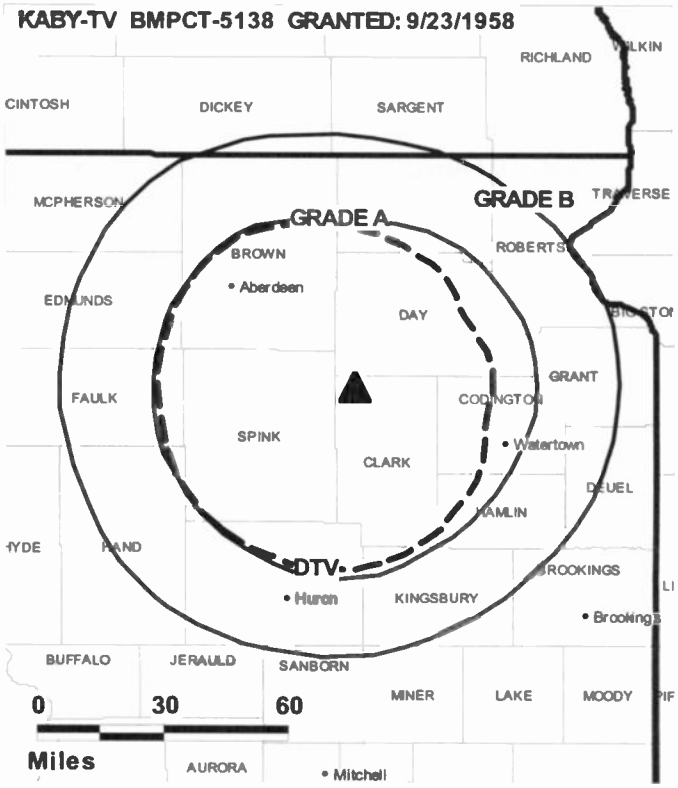

© 2008 Warren Communications News

Circulation © 2007 Nielsen. Coverage based on Nielsen study.

GrandTotal	Cable TV Households	Non-cable TV Households	Total TV Households
Estimated Station Totals *	31,950	9,530	41,480
Average Weekly Circulation (2007)	20,059	3,947	24,006
Average Daily Circulation (2007)			12,497

Station OMA Total	Cable TV Households	Non-cable TV Households	Total TV Households
Estimated Station Totals *	31,170	9,530	40,700
Average Weekly Circulation (2007)	19,771	3,947	23,718
Average Daily Circulation (2007)			12,482

Other OMA Total	Cable TV Households	Non-cable TV Households	Total TV Households
Estimated Station Totals *	780	0	780
Average Weekly Circulation (2007)	288	0	288
Average Daily Circulation (2007)			15

*Estimated station totals are sums of the Nielsen TV and Cable TV household estimates for each county in which the station registers viewing of more than 5% as per the Nielsen Survey Methods.

KDLO-DT
Ch. 2

Network Service: MNT, CBS.

Grantee: Young Broadcasting of Sioux Falls Inc., 501 S. Phillips Ave., Sioux Falls, SD 57104.

Studio: 501 S. Phillips Ave., Sioux Falls, SD 57104.

Mailing Address: 501 S. Phillips Ave., Sioux Falls, SD 57104.

Phone: 605-336-1100. **Fax:** 605-334-3447.

E-mail: kelotv@keloland.com

Web Site: http://www.keloland.com

Technical Facilities: Channel No. 2 (54-60 MHz). Authorized power: 3.7-kw visual, aural. Antenna: 789-ft above av. terrain, 758-ft. above ground, 2605-ft. above sea level.

Latitude	44°	57'	53"
Longitude	97°	34'	50"

Transmitter: 0.5-mi. N. Garden City.

Note: Latitude and longitude coordinates shown are based on the North American Datum of 1927 (NAD 27) as currently required by the Mass Media Bureau of the FCC.

Ownership: Young Broadcasting Inc. (Group Owner).

Began Operation: May 1, 2002.

Personnel:

Gwen Kinsey, President & General Manager.

Deb McDermott, Executive Vice President & Operations Director.

Jay Huizenga, General Sales Manager.

Mark Millage, News Director.

John Hertz, Chief Engineer.

Marlin Van Peursem, Director of Finance.

Karen Floyd, Program Director.

KDLO-DT BMPCDT-20021209ABN GRANTED: 8/7/2003

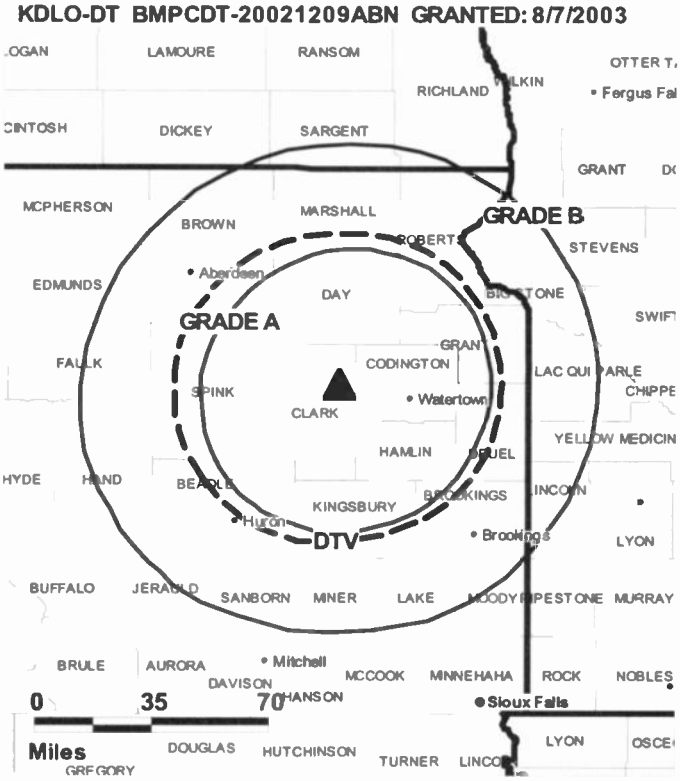

© 2008 Warren Communications News

Paul Farmer, Promotion & Marketing Director.

Misty Farabee, Traffic Manager.

City of License: Florence. **Station DMA:** Sioux Falls (Mitchell), SD. **Rank:** 114.

Nielsen Data: Not available.

KDLO-TV
Ch. 3
(Satellite of KELO-TV, Sioux Falls)

Network Service: CBS.

Licensee: Young Broadcasting of Sioux Falls Inc., 501 S. Phillips Ave., Sioux Falls, SD 57104.

Studio: 510 S. Phillips Ave., Sioux Falls, SD 57104.

Mailing Address: 501 S. Phillips Ave., Sioux Falls, SD 57104.

Phone: 605-336-1100. **Fax:** 605-334-3447.

E-mail: kelotv@keloland.com

Web Site: http://www.keloland.com

Technical Facilities: Channel No. 3 (60-66 MHz). Authorized power: 100-kw visual, 20-kw aural. Antenna: 1680-ft above av. terrain, 1650-ft. above ground, 3497-ft. above sea level.

Latitude	44°	57'	56"
Longitude	97°	35'	22"

Transmitter: 0.5-mi. N of Garden City.

Note: Latitude and longitude coordinates shown are based on the North American Datum of 1927 (NAD 27) as currently required by the Mass Media Bureau of the FCC.

Multichannel TV Sound: Stereo only.

News Services: AP, CNN Newsource, CBS Newspath.

Ownership: Young Broadcasting Inc. (Group Owner).

Began Operation: September 24, 1955.

Represented (sales): Adam Young Inc.

Represented (legal): Wiley Rein.

Personnel:

Gwen Kinsey, President & General Manager.

Deb McDermott, Executive Vice President & Operations Director.

Jay Huizenga, General Sales Manager.

Mark Millage, News Director.

John Hertz, Chief Engineer.

Marlin Van Peursem, Director of Finance.

Karen Floyd, Program Director.

Paul Farmer, Promotion & Marketing Director.

Misty Farabee, Traffic Manager.

City of License: Florence. **Station DMA:** Sioux Falls (Mitchell), SD. **Rank:** 114.

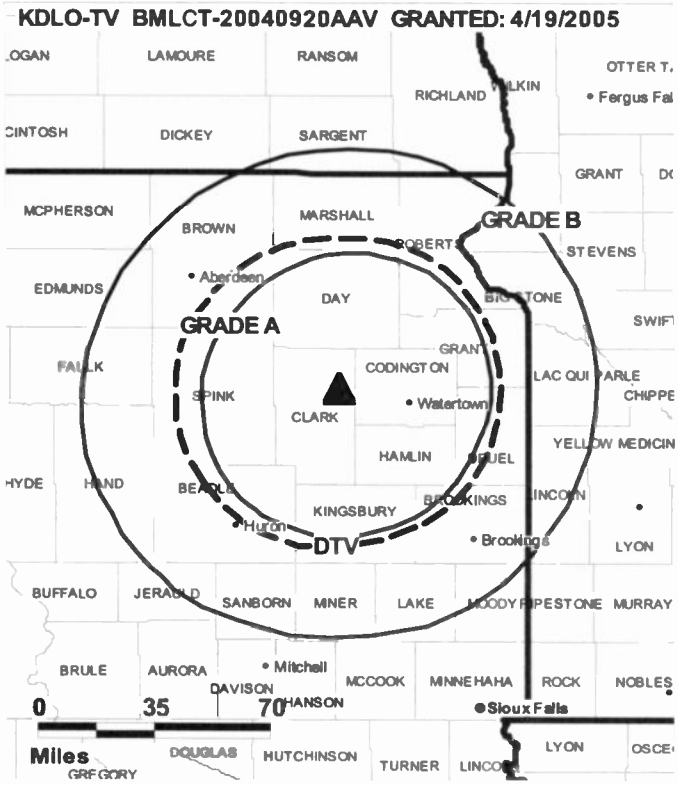

© 2008 Warren Communications News

Circulation © 2007 Nielsen. Coverage based on Nielsen study.

GrandTotal	Cable TV Households	Non-cable TV Households	Total TV Households
Estimated Station Totals *	33,220	11,240	44,460
Average Weekly Circulation (2007)	23,886	4,711	28,597
Average Daily Circulation (2007)			18,520

Station DMA Total	Cable TV Households	Non-cable TV Households	Total TV Households
Estimated Station Totals *	29,890	11,240	41,130
Average Weekly Circulation (2007)	23,686	4,711	28,397
Average Daily Circulation (2007)			18,490

Other DMA Total	Cable TV Households	Non-cable TV Households	Total TV Households
Estimated Station Totals *	3,330	0	3,330
Average Weekly Circulation (2007)	200	0	200
Average Daily Circulation (2007)			30

*Estimated station totals are sums of the Nielsen TV and Cable TV household estimates for each county in which the station registers viewing of more than 5% as per the Nielsen Survey Methods.

KTTM
Ch. 12
(Satellite of KTTW, Sioux Falls)

Network Service: FOX.

Licensee: Independent Communications Inc., PO Box 5103, 2817 W. 11th St., Sioux Falls, SD 57117.

Studio: 2817 W. 11th St., Sioux Falls, SD 57104.

Mailing Address: PO Box 5103, Sioux Falls, SD 57117.

Phone: 605-338-0017; 808-568-4340. **Fax:** 605-338-7173.

E-mail: edh@kttw.com

Web Site: http://www.kttw.com

Technical Facilities: Channel No. 12 (204-210 MHz). Authorized power: 316-kw visual, 31.6-kw aural. Antenna: 850-ft above av. terrain, 830-ft. above ground, 2146-ft. above sea level.

Latitude	44°	11'	39"
Longitude	98°	19'	05"

Transmitter: 12-mi. SW of Huron, Warren Twp., Sanborn County.

Note: Latitude and longitude coordinates shown are based on the North American Datum of 1927 (NAD 27) as currently required by the Mass Media Bureau of the FCC.

Ownership: Independent Communications Inc. (Group Owner).

Began Operation: August 31, 1991.

Represented (sales): Continental Television Sales.

Represented (sales): Adam Young Inc.

Represented (legal): Reddy, Begley & McCormick LLP.

Personnel:

Ed Hoffman, General Manager & Program Director.

Stacey Sieverding, Sales Manager.

Julie Muhe, Local Sales Manager.

Corey Thompson, Operations & Master Control Manager.

John Bennett, Chief Engineer.

Rodney Bergeson, Production Manager.

Stephanie Fischer, Traffic Manager.

City of License: Huron. **Station DMA:** Sioux Falls (Mitchell), SD. **Rank:** 114.

KTTM BPCT-19920205KF GRANTED: 5/22/1992

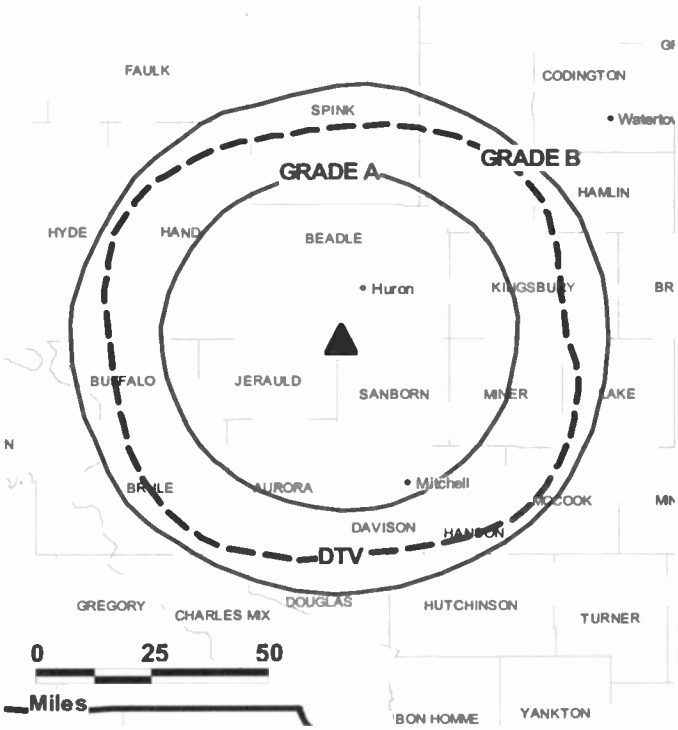

© 2008 Warren Communications News

Circulation © 2007 Nielsen. Coverage based on Nielsen study.

GrandTotal	Cable TV Households	Non-cable TV Households	Total TV Households
Estimated Station Totals *	27,510	11,230	38,740
Average Weekly Circulation (2007)	7,806	2,758	10,564
Average Daily Circulation (2007)			2,730

Station DMA Total	Cable TV Households	Non-cable TV Households	Total TV Households
Estimated Station Totals *	27,510	11,230	38,740
Average Weekly Circulation (2007)	7,806	2,758	10,564
Average Daily Circulation (2007)			2,730

*Estimated station totals are sums of the Nielsen TV and Cable TV household estimates for each county in which the station registers viewing of more than 5% as per the Nielsen Survey Methods.

KTTM-DT
Ch. 22

Network Service: FOX.

Grantee: Independent Communications Inc., PO Box 5103, 2817 W. 11th St., Sioux Falls, SD 57117.

Studio: 2817 W. 11th St., Sioux Falls, SD 57104.

Mailing Address: PO Box 5103, Sioux Falls, SD 57117.

Phone: 605-338-0017; 808-568-4340. **Fax:** 605-338-7173.

E-mail: edh@kttw.com

Web Site: http://www.kttw.com

Technical Facilities: Channel No. 22 (518-524 MHz). Authorized power: 1000-kw max. visual, aural. Antenna: 712-ft above av. terrain, 699-ft. above ground, 2014-ft. above sea level.

Latitude	44°	11'	39"
Longitude	98°	19'	05"

Note: Latitude and longitude coordinates shown are based on the North American Datum of 1927 (NAD 27) as currently required by the Mass Media Bureau of the FCC.

Ownership: Independent Communications Inc. (Group Owner).

Began Operation: Station operating under Special Temporary Authority at 1.14-kw max. visual; no on-air date

Represented (sales): Continental Television Sales.

Personnel:

Ed Hoffman, General Manager & Program Director.

Stacey Sieverding, Sales Manager.

Julie Muhe, Local Sales Manager.

Corey Thompson, Operations & Master Control Manager.

John Bennett, Chief Engineer.

Rodney Bergeson, Production Manager.

KTTM-DT BPCDT-19991029ADD GRANTED: 2/22/2001

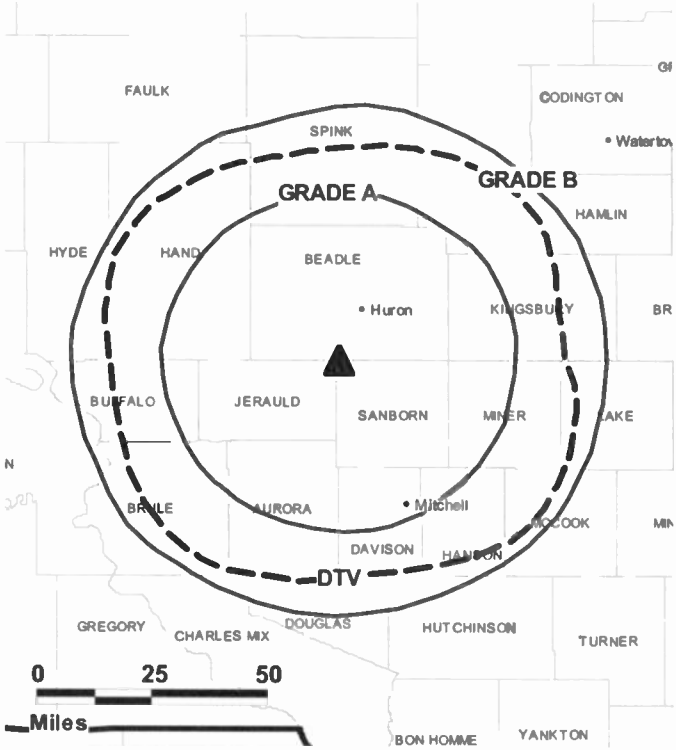

© 2008 Warren Communications News

Stephanie Fischer, Traffic Manager.

City of License: Huron. **Station DMA:** Sioux Falls (Mitchell), SD. **Rank:** 114.

Nielsen Data: Not available.

KHSD-DT
Ch. 10

Network Service: ABC.

Licensee: Duhamel Broadcasting Enterprises, PO Box 1760, 518 St. Joseph St., Rapid City, SD 57709.

Duhamel Building: 518 St. Joe St., Rapid City, SD 57701.

Mailing Address: PO Box 1760, Rapid City, SD 57709.

Phone: 605-342-2000. **Fax:** 605-342-7305.

E-mail: johnpetersen@kotatv.com

Web Site: http://www.kotatv.com

Technical Facilities: Channel No. 10 (192-198 MHz). Authorized power: 34.8-kw visual, aural. Antenna: 1890-ft above av. terrain, 564-ft. above ground, 7539-ft. above sea level.

Latitude	44°	19'	36"
Longitude	103°	50'	12"

Note: Latitude and longitude coordinates shown are based on the North American Datum of 1927 (NAD 27) as currently required by the Mass Media Bureau of the FCC.

Ownership: Duhamel Broadcasting Enterprises (Group Owner).

Began Operation: Station operating; no on-air date

Represented (sales): Continental Television Sales.

Personnel:

William F. Duhamel, President & General Manager.

Peter A. Duhamel, Vice President.

Helene M. Duhamel, Vice President.

Monte Loos, Operations Manager.

Steve Duffy, National Sales Manager.

John Petersen, News Director.

Teresa Hofer, Business Manager.

KHSD-DT BPCDT-20010529ACO GRANTED: 10/25/2001

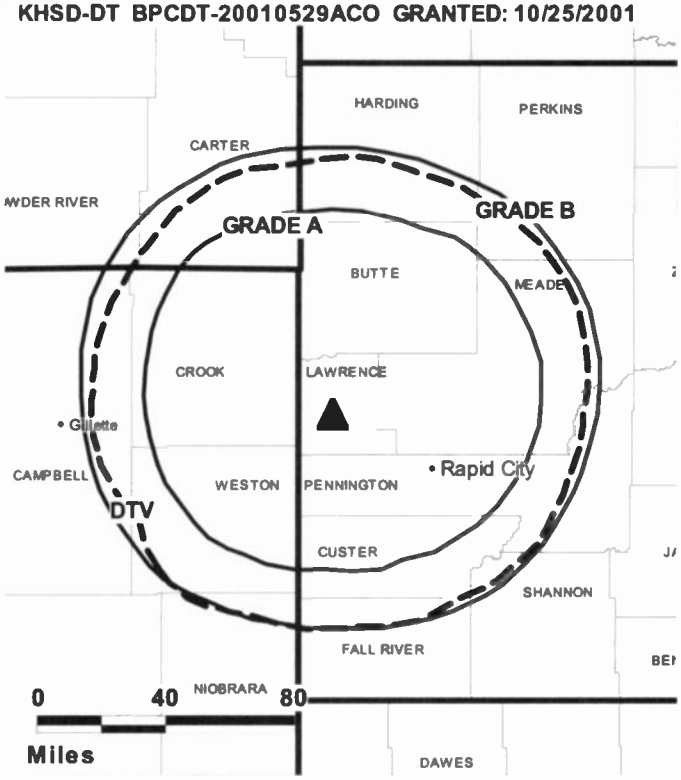

© 2008 Warren Communications News

Dave Bitterman, Production & Creative Service Director.

Doug Loos, Program Director.

Debra Tireman, Traffic Manager.

City of License: Lead. **Station DMA:** Rapid City, SD. **Rank:** 175.

Nielsen Data: Not available.

KHSD-TV
Ch. 11
(Satellite of KOTA-TV, Rapid City)

Network Service: ABC.

Licensee: Duhamel Broadcasting Enterprises, PO Box 1760, 518 St. Joseph St., Rapid City, SD 57709.

Studio: Duhamel Bldg., 518 Saint Jo St., Rapid City, SD 57701.

Mailing Address: PO Box 1760, Rapid City, SD 57709-1760.

Phone: 605-342-2000. **Fax:** 605-342-7305.

E-mail: johnpetersen@kotatv.com

Web Site: http://www.kotatv.com

Technical Facilities: Channel No. 11 (198-204 MHz). Authorized power: 316-kw visual, 31.6-kw aural. Antenna: 1890-ft above av. terrain, 605-ft. above ground, 7579-ft. above sea level.

Latitude	44°	19'	36"
Longitude	103°	50'	12"

Transmitter: Terry Peak.

Note: Latitude and longitude coordinates shown are based on the North American Datum of 1927 (NAD 27) as currently required by the Mass Media Bureau of the FCC.

News Services: ABC NewsOne, AP.

Ownership: Duhamel Broadcasting Enterprises (Group Owner).

Began Operation: November 2, 1966.

Represented (sales): Continental Television Sales.

Represented (sales): Katz Continental Television.

Represented (legal): Pillsbury Winthrop Shaw Pittman LLP.

Personnel:

William F. Duhamel, President & General Manager.

Peter A. Duhamel, Vice President.

Helene M. Duhamel, Vice President.

Monte Loos, Operations Manager.

Steve Duffy, National Sales Manager.

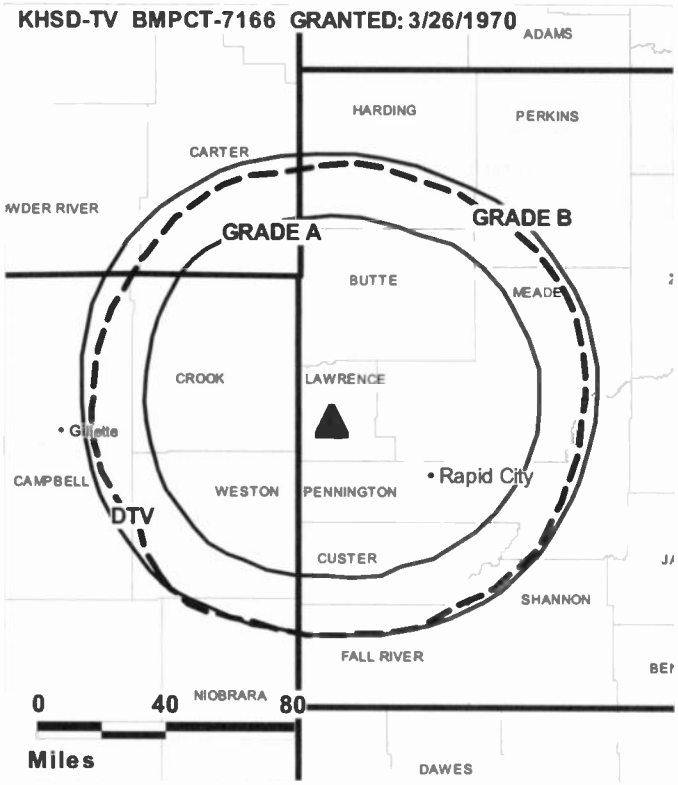

© 2008 Warren Communications News

John Peterson, News Director.

Teresa Hofer, Business Manager.

Dave Bitterman, Production & Creative Service Director.

Doug Loos, Program Director.

Debra Tireman, Traffic Manager.

City of License: Lead. **Station DMA:** Rapid City, SD. **Rank:** 175.

Nielsen Data: Not available.

KIVV-DT
Ch. 29

Network Service: FOX.

Grantee: KEVN Inc., PO Box 677, 2000 Skyline Dr., Rapid City, SD 57709-0677.

Studio: 2000 Skyline Dr., Rapid City, SD 57709.

Mailing Address: PO Box 677, Rapid City, SD 57709.

Phone: 605-394-7777. **Fax:** 605-348-9128.

E-mail: jonf@kevn.com

Web Site: http://www.kevn.com

Technical Facilities: Channel No. 29 (560-566 MHz). Authorized power: 123-kw max. visual, aural. Antenna: 1765-ft above av. terrain, 515-ft. above ground, 7408-ft. above sea level.

Latitude	44°	19'	30"
Longitude	103°	50'	14"

Note: Latitude and longitude coordinates shown are based on the North American Datum of 1927 (NAD 27) as currently required by the Mass Media Bureau of the FCC.

Ownership: Mission TV LLC (Group Owner).

Began Operation: Station operating under Special Temporary Authority at 2.6-kw max. visual; no on-air date

Personnel:

Cindy McNeill, General Manager & General Sales Manager.

Robert A. Slocum, Treasurer & Chief Financial Officer.

Jack Sitch, Promotion Director.

Dave Downs, Production Manager.

Carol Spencer, Traffic Manager.

Jon Fisher, Local Sales Manager.

Jack Caudill, News Director.

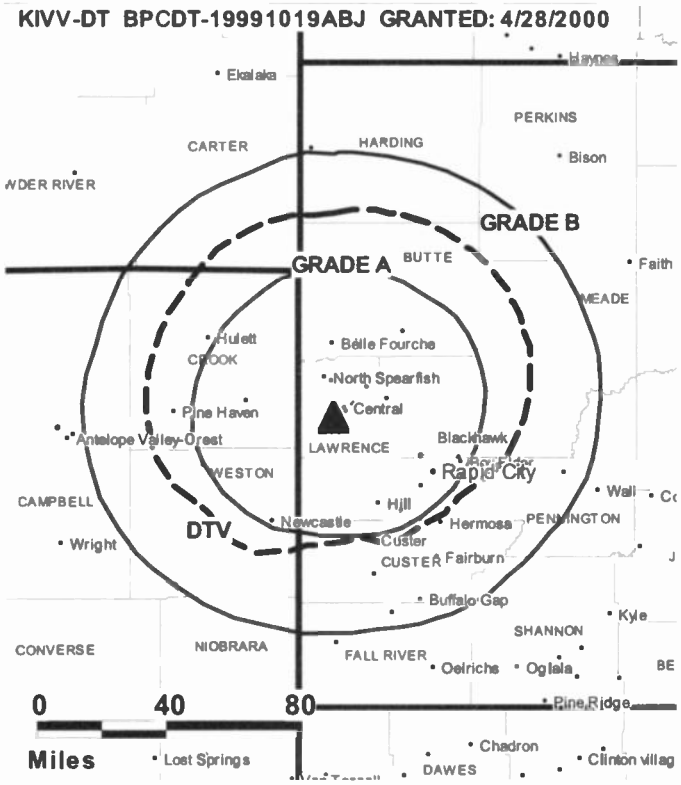

© 2008 Warren Communications News

Lindsay Bold, Chief Engineer.

City of License: Lead. **Station DMA:** Rapid City, SD. **Rank:** 175.

Nielsen Data: Not available.

KIVV-TV
Ch. 5
(Satellite of KEVN-TV, Rapid City)

Network Service: FOX.

Licensee: KEVN Inc., PO Box 677, 2000 Skyline Dr., Rapid City, SD 57709-0677.

Studio: 2000 Skyline Dr., Rapid City, SD 57701.

Mailing Address: PO Box 677, Rapid City, SD 57709.

Phone: 605-394-7777. **Fax:** 605-348-9128.

E-mail: jonf@kevn.com

Web Site: http://www.kevn.com

Technical Facilities: Channel No. 5 (76-82 MHz). Authorized power: 95.5-kw visual, 9.55-kw aural. Antenna: 1851-ft above av. terrain, 638-ft. above ground, 7531-ft. above sea level.

Latitude	44°	19'	30"
Longitude	103°	50'	14"

Transmitter: Terry Peak, 3.6-mi. SW of Lead.

Note: Latitude and longitude coordinates shown are based on the North American Datum of 1927 (NAD 27) as currently required by the Mass Media Bureau of the FCC.

News Services: AP, Fox NewsEdge, CNN Newsource.

Ownership: Mission TV LLC (Group Owner).

Began Operation: July 11, 1976. Sale to Blackstar LLC by Heritage Media Corp. approved by FCC December 15, 1995. Sale to Silver King Communications Inc. by Blackstar LLC approved by FCC May 14, 1998. Sale to present owner by Silver King Communications Inc. approved by FCC August 26, 1998. KEVN Inc. filed for Chapter 11 bankruptcy November 20, 2003 and emerged July 13, 2005.

Represented (sales): Millennium Sales & Marketing.

Represented (legal): Hogan & Hartson LLP.

Personnel:

Cindy McNeill, General Manager & General Sales Manager.

Robert A. Slocum, Treasurer & Chief Financial Officer.

Jack Sitch, Promotion Director.

Dave Downs, Production Manager.

Carol Spencer, Traffic Manager.

Jon Fisher, Local Sales Manager.

Jack Caudill, News Director.

Lindsay Bold, Chief Engineer.

City of License: Lead. **Station DMA:** Rapid City, SD. **Rank:** 175.

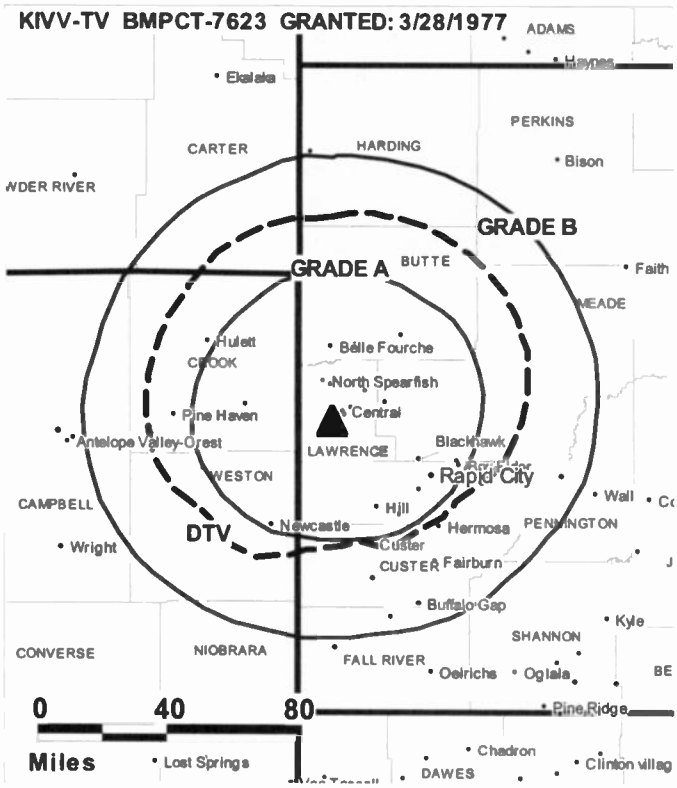

© 2008 Warren Communications News

Circulation © 2007 Nielsen. Coverage based on Nielsen study.

GrandTotal	Cable TV Households	Non-cable TV Households	Total TV Households
Estimated Station Totals *	630	11,830	12,460
Average Weekly Circulation (2007)	363	2,028	2,391
Average Daily Circulation (2007)			298

Station DMA Total	Cable TV Households	Non-cable TV Households	Total TV Households
Estimated Station Totals *	0	8,270	8,270
Average Weekly Circulation (2007)	0	1,611	1,611
Average Daily Circulation (2007)			215

Other DMA Total	Cable TV Households	Non-cable TV Households	Total TV Households
Estimated Station Totals *	630	3,560	4,190
Average Weekly Circulation (2007)	363	417	780
Average Daily Circulation (2007)			83

*Estimated station totals are sums of the Nielsen TV and Cable TV household estimates for each county in which the station registers viewing of more than 5% as per the Nielsen Survey Methods.

KDLV-DT
Ch. 26

Network Service: NBC.

Grantee: Red River Broadcast Co. LLC, PO Box 9115, 4015 9th Ave. SW, Fargo, ND 58106.

Studio: 3600 S. Westport Ave., Sioux Falls, SD 57106.

Mailing Address: 3600 S. Westport Ave., Sioux Falls, SD 57106-6325.

Phone: 605-361-5555. **Fax:** 605-361-7017.

E-mail: gsm1@kdlt.com

Web Site: http://www.kdlt.com

Technical Facilities: Channel No. 26 (542-548 MHz). Authorized power: 1000-kw max. visual, aural. Antenna: 1043-ft above av. terrain, 1057-ft. above ground, 2481-ft above sea level.

Latitude	43°	45'	33"
Longitude	98°	24'	44"

Note: Latitude and longitude coordinates shown are based on the North American Datum of 1927 (NAD 27) as currently required by the Mass Media Bureau of the FCC.

Ownership: Red River Broadcast Corp.

Began Operation: Station operating under Special Temporary Authority at 3.01-kw max. visual; no on-air date

Represented (engineering): Cohen Dippell & Everist PC.

Represented (legal): Holland & Knight LLP.

Represented (sales): Millennium Sales & Marketing.

Personnel:

Myron Kunin, Chief Executive Officer.

Kathy M. Lau, Vice President & Chief Financial Officer.

Mari Ossenfort, General Manager & General Sales Manager.

Mike Gamber, Promotion Director.

Troy Baltzer, Production Manager.

Shelly Steichen, Traffic Manager.

KDLV-DT BPCDT-19991101AIX GRANTED: 3/5/2001

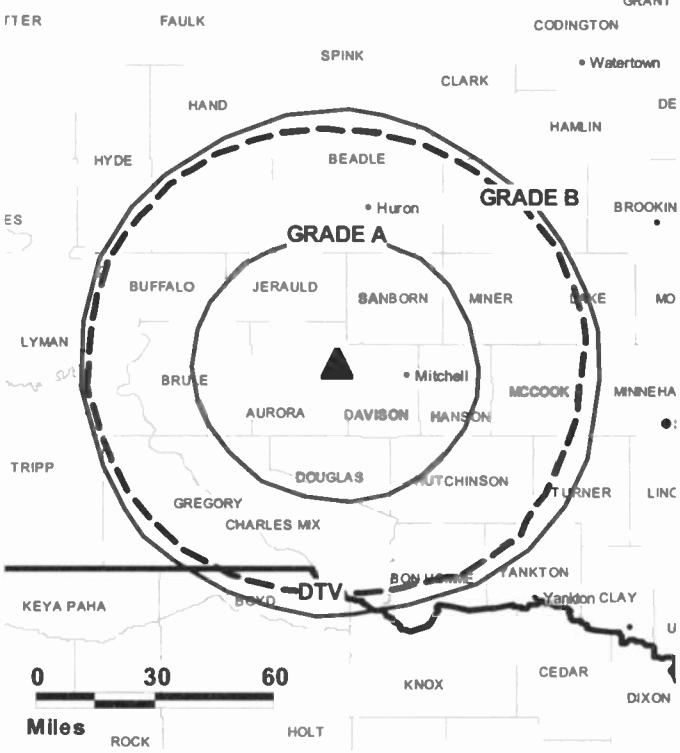

© 2008 Warren Communications News

Jill J. Knip, News Director.

Don Sturzenbecher, Chief Engineer.

Susan Enders, Program Director.

City of License: Mitchell. **Station DMA:** Sioux Falls (Mitchell), SD. **Rank:** 114.

Nielsen Data: Not available.

KDLV-TV
Ch. 5
(Satellite of KDLT-TV, Sioux Falls)

Network Service: NBC.

Licensee: Red River Broadcast Co. LLC, PO Box 9115, 4015 9th Ave. SW, Fargo, ND 58106.

Studio: 3600 S. Westport Ave., Sioux Falls, SD 57106.

Mailing Address: 3600 S. Westport Ave., Sioux Falls, SD 57106-6325.

Phone: 605-361-5555. **Fax:** 605-361-7017.

E-mail: gsm1@kdlt.com

Web Site: http://www.kdlt.com

Technical Facilities: Channel No. 5 (76-82 MHz). Authorized power: visual, aural. Antenna: 981-ft above av. terrain, 998-ft. above ground, 2423-ft. above sea level.

Latitude	43°	45'	33"
Longitude	98°	24'	44"

Note: Latitude and longitude coordinates shown are based on the North American Datum of 1927 (NAD 27) as currently required by the Mass Media Bureau of the FCC.

Multichannel TV Sound: Stereo only.

News Services: AP, NBC News Channel.

Ownership: Red River Broadcast Corp. (Group Owner).

Began Operation: June 12, 1960. Sale to present owner by Heritage Media Corp. approved by FCC August 25, 1994. Sale to Heritage Media Corp. by Sherwood L. Corner & Gilbert D. Moyle approved by FCC August 14, 1985. Sale to Sherwood L. Corner & Gilbert D. Moyle by Gillett Broadcasting approved by FCC May 12, 1982. Sale to Gillett by Buford TV approved by FCC January 17, 1978 (Television Digest, Vol. 17:44). Sale to Buford by R. V. Eppel, et al., approved by FCC October 4, 1972.

Represented (engineering): Cohen Dippell & Everist PC.

Represented (legal): Holland & Knight LLP.

Represented (sales): Millennium Sales & Marketing.

Personnel:

Myron Kunin, Chief Executive Officer.

Kathy M. Lau, Vice President & Chief Financial Officer.

Mari Ossenfort, General Manager & General Sales Manager.

Don Sturzenbecher, Chief Engineer.

Jill Knip, News Director.

Susan Enders, Program Director.

Mike Gamber, Promotion Director.

Troy Baltzer, Production Manager.

KDLV-TV BPCT-20001121AEZ GRANTED: 4/2/2002

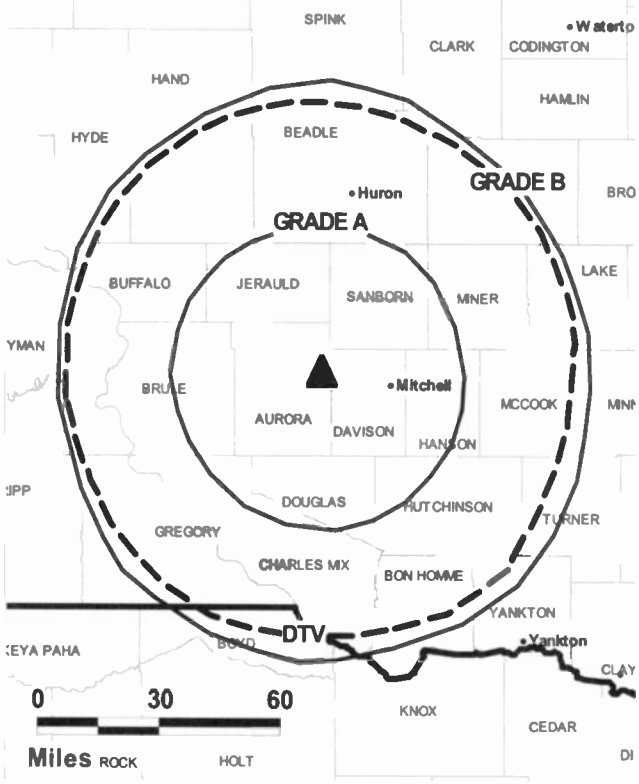

© 2008 Warren Communications News

Shelly Steichen, Traffic Manager.

City of License: Mitchell. **Station DMA:** Sioux Falls (Mitchell), SD. **Rank:** 114.

Circulation © 2007 Nielsen. Coverage based on Nielsen study.

GrandTotal	Cable TV Households	Non-cable TV Households	Total TV Households
Estimated Station Totals *	16,400	10,220	26,620
Average Weekly Circulation (2007)	7,983	3,077	11,060
Average Daily Circulation (2007)			3,155

Station DMA Total	Cable TV Households	Non-cable TV Households	Total TV Households
Estimated Station Totals *	16,400	10,220	26,620
Average Weekly Circulation (2007)	7,983	3,077	11,060
Average Daily Circulation (2007)			3,155

*Estimated station totals are sums of the Nielsen TV and Cable TV household estimates for each county in which the station registers viewing of more than 5% as per the Nielsen Survey Methods.

KPRY-DT
Ch. 19

Network Service: ABC.

Licensee: Hoak Media of Dakota License LLC, 500 Crescent Court, Suite 220, Dallas, TX 75201.

Studio: 300 N. Dakota Ave., Suite 100, Sioux Falls, SD 57104.

Mailing Address: 300 N. Dakota Ave., Suite 100, Sioux Falls, SD 57104.

Phone: 605-336-1300; 800-855-5379. **Fax:** 605-336-7936.

E-mail: ksfy@ksfy.com

Web Site: http://www.ksfy.com

Technical Facilities: Channel No. 19 (500-506 MHz). Authorized power: 61-kw max. visual, aural. Antenna: 1138-ft above av. terrain, 965-ft. above ground, 3005-ft. above sea level.

Latitude	44°	03'	07"
Longitude	100°	05'	03"

Note: Latitude and longitude coordinates shown are based on the North American Datum of 1927 (NAD 27) as currently required by the Mass Media Bureau of the FCC.

Ownership: Hoak Media LLC (Group Owner).

Began Operation: Station operating; no on-air date.

Represented (legal): Akin, Gump, Strauss, Hauer & Feld LLP.

Personnel:

Kelly Manning, Vice President, General Manager & Station Manager.

Ryan Welsh, National Sales Manager.

Mitch Krebs, News Director.

Darrel Nelson, Chief Engineer.

Donna Negteren, Business Manager.

Jeff Morlan, Production Manager & Program Director.

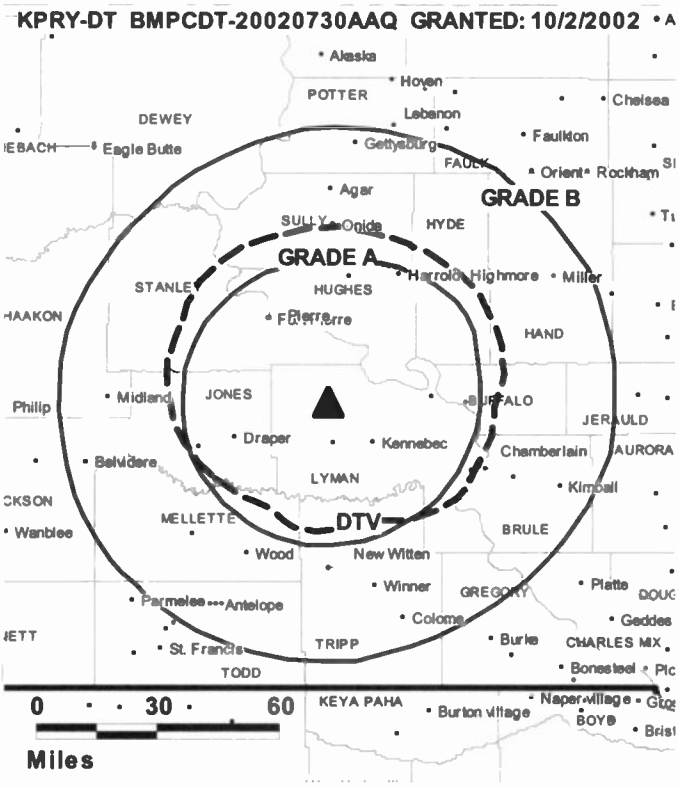

© 2008 Warren Communications News

Jeff Bonk, Marketing Director.

Tammy Ranum, Traffic Manager.

City of License: Pierre. **Station DMA:** Sioux Falls (Mitchell), SD. **Rank:** 114.

Nielsen Data: Not available.

KPRY-TV
Ch. 4
(Satellite of KSFY-TV, Sioux Falls)

Network Service: ABC.

Licensee: Hoak Media of Dakota License LLC, 500 Crescent Court, Suite 220, Dallas, TX 75201.

Studio: 300 N. Dakota Ave., Suite 100, Sioux Falls, SD 57104.

Mailing Address: 300 N. Dakota Ave., Suite 100, Sioux Falls, SD 57104.

Phone: 605-336-1300; 800-855-5379. **Fax:** 605-336-7936.

E-mail: ksfy@ksfy.com

Web Site: http://www.ksfy.com

Technical Facilities: Channel No. 4 (66-72 MHz). Authorized power: 100-kw visual, 12.3-kw aural. Antenna: 1283-ft above av. terrain, 1089-ft. above ground, 3129-ft. above sea level.

Latitude	44°	03'	07"
Longitude	100°	05'	03"

Transmitter: 10-mi. N of Presho.

Note: Latitude and longitude coordinates shown are based on the North American Datum of 1927 (NAD 27) as currently required by the Mass Media Bureau of the FCC.

Ownership: Hoak Media LLC (Group Owner).

Began Operation: January 30, 1976. Sale to present owner by South Dakota Television License Sub LLC approved by FCC November 16, 2006. Sale to South Dakota Television License Sub LLC by Raycom Media Inc. approved by FCC February 27, 2004. Sale to Raycom Media Inc. by Ellis Communications approved by FCC July 26, 1996. Previous sale to Ellis Communications by New Vision approved by FCC December 21, 1994. Sale to New Vision by News-Press & Gazette Co. approved by FCC September 7, 1993. Sale to News-Press & Gazette Co. approved by FCC November 15, 1985.

Represented (legal): Akin, Gump, Strauss, Hauer & Feld LLP.

Personnel:

Kelly Manning, Vice President, General Manager & Station Manager.

Ryan Welsh, National Sales Manager.

Mitch Krebs, News Director.

Darrel Nelson, Chief Engineer.

Donna Negteren, Business Manager.

Jeff Morlan, Production Manager & Program Director.

Jeff Bonk, Marketing Director.

Tammy Ranum, Traffic Manager.

City of License: Pierre. **Station DMA:** Sioux Falls (Mitchell), SD. **Rank:** 114.

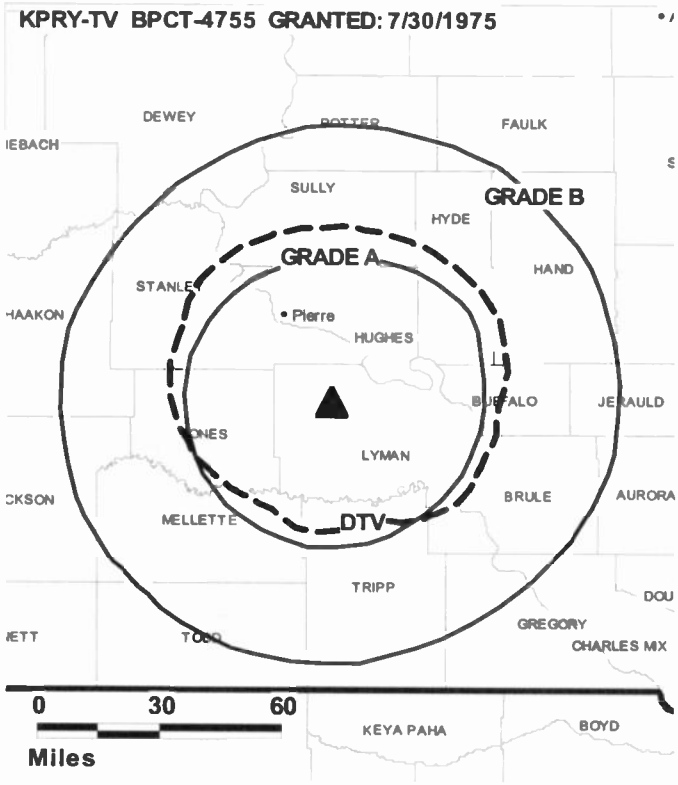

© 2008 Warren Communications News

Circulation © 2007 Nielsen. Coverage based on Nielsen study.

GrandTotal	Cable TV Households	Non-cable TV Households	Total TV Households
Estimated Station Totals *	3,220	6,040	9,260
Average Weekly Circulation (2007)	2,414	876	3,290
Average Daily Circulation (2007)			1,263

Station DMA Total	Cable TV Households	Non-cable TV Households	Total TV Households
Estimated Station Totals *	3,220	4,400	7,620
Average Weekly Circulation (2007)	2,414	744	3,158
Average Daily Circulation (2007)			1,233

Other DMA Total	Cable TV Households	Non-cable TV Households	Total TV Households
Estimated Station Totals *	0	1,640	1,640
Average Weekly Circulation (2007)	0	132	132
Average Daily Circulation (2007)			30

*Estimated station totals are sums of the Nielsen TV and Cable TV household estimates for each county in which the station registers viewing of more than 5% as per the Nielsen Survey Methods.

KCLO-DT
Ch. 16

Network Service: CBS.

Licensee: Young Broadcasting of Rapid City Inc., 599 Lexington Ave., 47th Floor, New York, NY 10222.

Studio: 719 W. Main St., Rapid City, SD 57002.

Mailing Address: 719 W. Main St., Rapid City, SD 57001-2737.

Phone: 605-336-1100. **Fax:** 605-348-5518.

E-mail: markmillage@keloland.com

Web Site: http://www.keloland.com

Technical Facilities: Channel No. 16 (482-488 MHz). Authorized power: 150-kw visual, aural. Antenna: 505-ft above av. terrain, 374-ft. above ground, 4153-ft. above sea level.

Latitude	44°	04'	13"
Longitude	103°	15'	01"

Note: Latitude and longitude coordinates shown are based on the North American Datum of 1927 (NAD 27) as currently required by the Mass Media Bureau of the FCC.

Ownership: Young Broadcasting Inc. (Group Owner).

Began Operation: Station operating; no on-air date

Personnel:

Mark Antonitis, President & General Manger.

Deb McDermott, Executive Vice President & Operations Director.

Paul Farmer, Marketing & Promotion Manager.

John Miller, Production Manager.

Misty Farabee, Traffic Manager.

Jay Huizenga, General Sales Manager.

Mark Millage, News Director.

John Hertz, Chief Engineer.

KCLO-DT BMPCDT-20041104AQS GRANTED: 11/10/2004

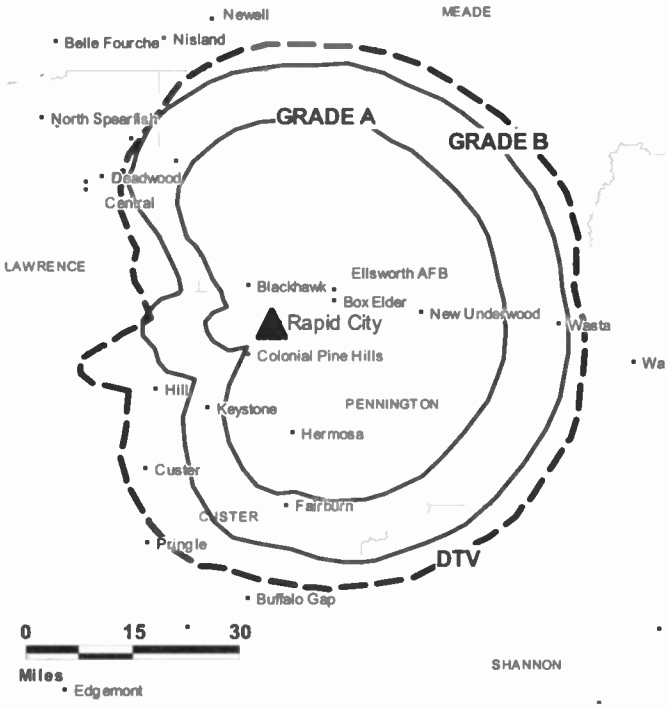

© 2008 Warren Communications News

Marlin Van Peursem, Director of Finance.

Karen Floyd, Program Director.

City of License: Rapid City. **Station DMA:** Rapid City, SD. **Rank:** 175.

Nielsen Data: Not available.

KCLO-TV
Ch. 15
(Satellite of KELO-TV, Sioux Falls)

Network Service: CBS.

Licensee: Young Broadcasting of Rapid City Inc., 599 Lexington Ave., 47th Floor, New York, NY 10222.

Studio: 719 W. Main St., Rapid City, SD 57002.

Mailing Address: 719 W. Main St., Rapid City, SD 57001-2737.

Phone: 605-336-1100. **Fax:** 605-348-5518.

E-mail: markmillage@keloland.com

Web Site: http://www.keloland.com

Technical Facilities: Channel No. 15 (476-482 MHz). Authorized power: 692-kw max. visual, aural. Antenna: 505-ft above av. terrain, 374-ft. above ground, 4153-ft. above sea level.

Latitude	44°	04'	13"
Longitude	103°	15'	01"

Note: Latitude and longitude coordinates shown are based on the North American Datum of 1927 (NAD 27) as currently required by the Mass Media Bureau of the FCC.

Multichannel TV Sound: Stereo only.

Satellite Earth Station: Transmitter Harris; Scientific-Atlanta, 3.2-meter C-band.

News Services: AP, CNN Newsource, CBS Newspath.

Ownership: Young Broadcasting Inc. (Group Owner).

Began Operation: November 28, 1988.

Represented (sales): Adam Young Inc.

Represented (legal): Wiley Rein.

Personnel:

Mark Antonitis, President & General Manager.

Deb McDermott, Executive Vice President & Operations Director.

Paul Farmer, Marketing & Promotion Manager.

John Miller, Production Manager.

Misty Farabee, Traffic Manager.

Jay Huizenga, General Sales Manager.

Mark Millage, News Director.

John Hertz, Chief Engineer.

Marlin Van Peursem, Director of Finance.

Karen Floyd, Program Director.

City of License: Rapid City. **Station DMA:** Rapid City, SD. **Rank:** 175.

KCLO-TV BPCT-20011218AAW GRANTED: 10/3/2002

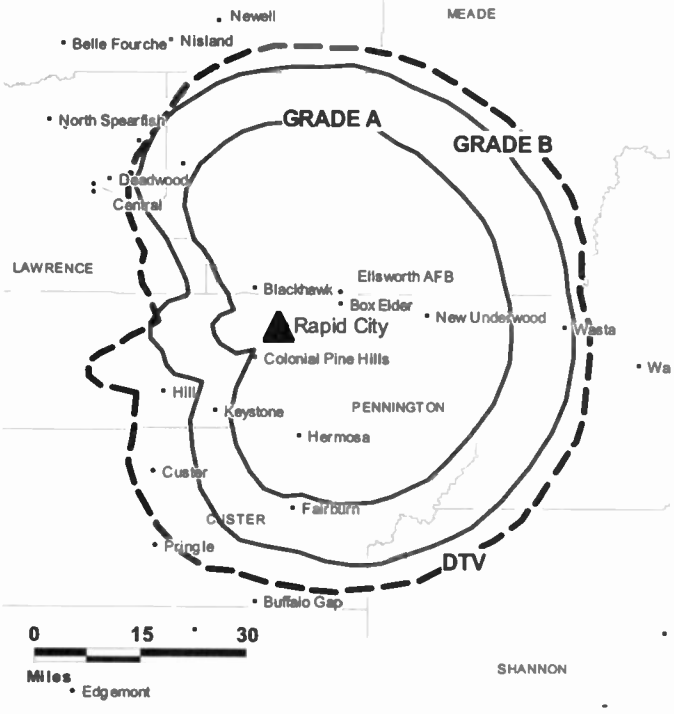

© 2008 Warren Communications News

Circulation © 2007 Nielsen. Coverage based on Nielsen study.

GrandTotal	Cable TV Households	Non-cable TV Households	Total TV Households
Estimated Station Totals *	47,920	28,860	76,780
Average Weekly Circulation (2007)	28,072	9,220	37,292
Average Daily Circulation (2007)			16,606

Station DMA Total	Cable TV Households	Non-cable TV Households	Total TV Households
Estimated Station Totals *	47,730	28,860	76,590
Average Weekly Circulation (2007)	28,029	9,220	37,249
Average Daily Circulation (2007)			16,594

Other DMA Total	Cable TV Households	Non-cable TV Households	Total TV Households
Estimated Station Totals *	190	0	190
Average Weekly Circulation (2007)	43	0	43
Average Daily Circulation (2007)			12

*Estimated station totals are sums of the Nielsen TV and Cable TV household estimates for each county in which the station registers viewing of more than 5% as per the Nielsen Survey Methods.

KEVN-DT
Ch. 18

Network Service: FOX.

Grantee: KEVN Inc., PO Box 677, 2000 Skyline Dr., Rapid City, SD 57709-0677.

Studio: 2000 Skyline Dr., Rapid City, SD 57701.

Mailing Address: PO Box 677, Rapid City, SD 57709.

Phone: 605-394-7777. **Fax:** 605-348-9128.

Web Site: http://www.blackhillsfox.com

Technical Facilities: Channel No. 18 (494-500 MHz). Authorized power: 120-kw max. visual, aural. Antenna: 594-ft above av. terrain, 512-ft. above ground, 4226-ft. above sea level.

Latitude	44°	04'	00"
Longitude	103°	15'	01"

Note: Latitude and longitude coordinates shown are based on the North American Datum of 1927 (NAD 27) as currently required by the Mass Media Bureau of the FCC.

Satellite Earth Station: Transmitter RCA; Scientific-Atlanta, 7-meter C-band; Scientific-Atlanta receivers.

News Services: CNN Newsource, AP, Fox NewsEdge.

Ownership: Mission TV LLC (Group Owner).

Began Operation: Station operating under Special Temporary Authority at 2.54-kw max. visual; no on-air date

Represented (legal): Hogan & Hartson LLP.

Represented (sales): Millennium Sales & Marketing.

Personnel:

Cynthia McNeill, General Manager & General Sales Manager.

Robert A. Slocum, Treasurer & Chief Financial Officer.

Alan Peil, Promotion Director.

Dave Downs, Production Manager.

Alissia Hirchert, Traffic Manager.

KEVN-DT BPCDT-19991019ABB GRANTED: 12/2/1999

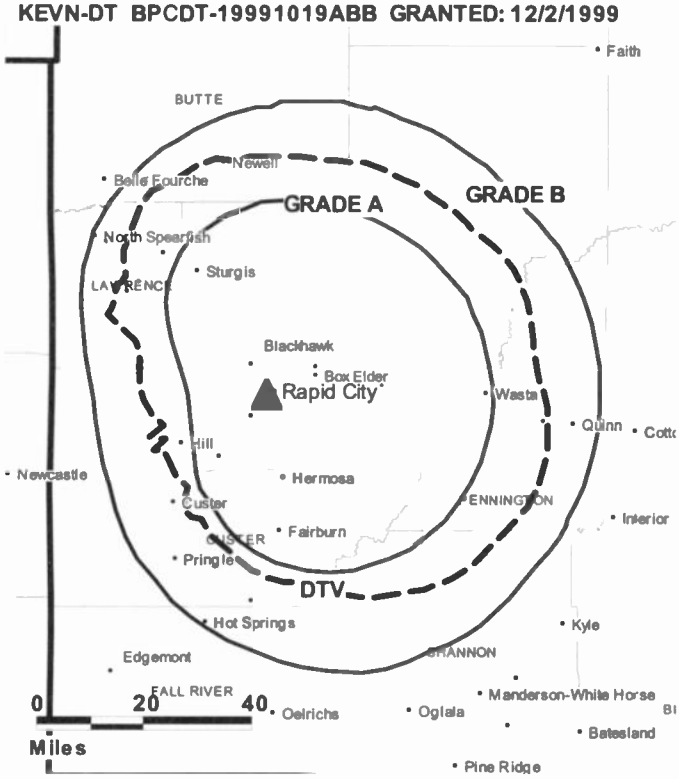

© 2008 Warren Communications News

Kathy Silk, Local Sales Manager.

Jack Caudill, News Director.

Lindsay Bold, Chief Engineer.

City of License: Rapid City. **Station DMA:** Rapid City, SD. **Rank:** 175.

Nielsen Data: Not available.

KEVN-TV
Ch. 7
(Operates satellite KIVV-TV, Lead)

Network Service: FOX.

Licensee: KEVN Inc., PO Box 677, 2000 Skyline Dr., Rapid City, SD 57709-0677.

Studio: 2000 Skyline Dr., Rapid City, SD 57701.

Mailing Address: PO Box 677, Rapid City, SD 57709.

Phone: 605-394-7777. **Fax:** 605-348-9128.

Web Site: http://www.blackhillsfox.com

Technical Facilities: Channel No. 7 (174-180 MHz). Authorized power: 224-kw visual, 22.4-kw aural. Antenna: 670-ft above av. terrain, 626-ft. above ground, 4342-ft. above sea level.

Latitude	44°	04'	06"
Longitude	103°	15'	03"

Transmitter: Skyline Dr., 1.6-mi. from center of Rapid City.

Note: Latitude and longitude coordinates shown are based on the North American Datum of 1927 (NAD 27) as currently required by the Mass Media Bureau of the FCC.

Satellite Earth Station: Transmitter RCA; Scientific-Atlanta, 7-meter C-band; Scientific-Atlanta receivers.

News Services: AP, Fox NewsEdge, CNN Newsource.

Ownership: Mission TV LLC (Group Owner).

Began Operation: July 11, 1976. Sale to Heritage Media Corp. by Sherwood L. Corner & Gilbert D. Moyle approved by FCC August 14, 1985. Sale to Blackstar LLC by Heritage Media Corp. approved by FCC December 15, 1995. Sale to Silver King Communications Inc. by Blackstar LLC approved by FCC May 14, 1998. Sale to present owner by Silver King approved by FCC August 26, 1998. KEVN Inc. filed for Chapter 11 bankruptcy November 20, 2003, and emerged July 13, 2005.

Represented (sales): Millennium Sales & Marketing.

Represented (legal): Hogan & Hartson LLP.

Personnel:

Cynthia McNeill, General Manager & General Sales Manager.

Robert A. Slocum, Treasurer & Chief Financial Officer.

Alan Pell, Promotion Director.

Dave Downs, Production Manager.

Alissia Hirchert, Traffic Manager.

Kathy Silk, Local Sales Manager.

Jack Caudill, News Director.

Lindsay Bold, Chief Engineer.

City of License: Rapid City. **Station DMA:** Rapid City, SD. **Rank:** 175.

KEVN-TV BPCT-4627 GRANTED: 6/20/1975

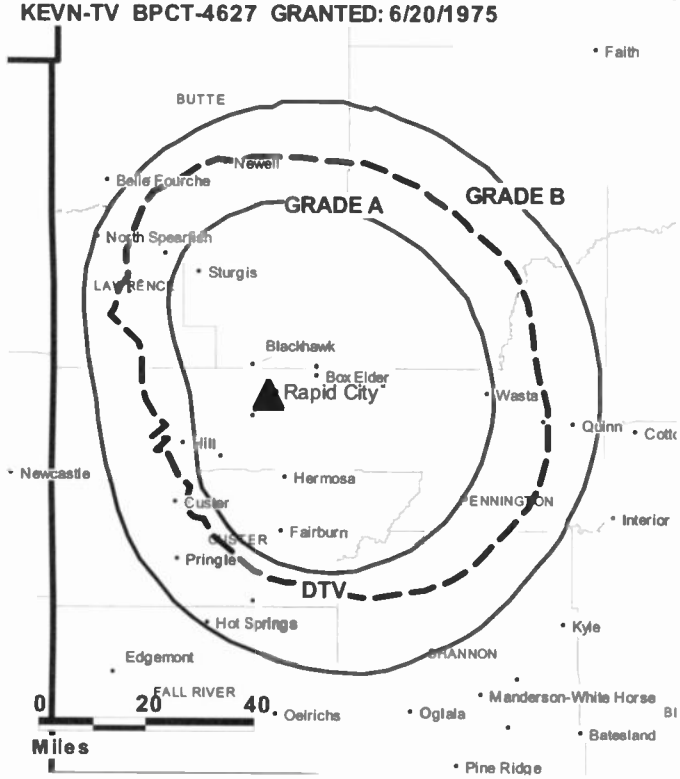

© 2008 Warren Communications News

Circulation © 2007 Nielsen. Coverage based on Nielsen study.

GrandTotal	Cable TV Households	Non-cable TV Households	Total TV Households
Estimated Station Totals *	65,060	24,230	89,290
Average Weekly Circulation (2007)	34,097	9,922	44,019
Average Daily Circulation (2007)			16,456

Station DMA Total	Cable TV Households	Non-cable TV Households	Total TV Households
Estimated Station Totals *	55,850	24,230	80,080
Average Weekly Circulation (2007)	28,602	9,922	38,524
Average Daily Circulation (2007)			15,173

Other DMA Total	Cable TV Households	Non-cable TV Households	Total TV Households
Estimated Station Totals *	9,210	0	9,210
Average Weekly Circulation (2007)	5,495	0	5,495
Average Daily Circulation (2007)			1,283

*Estimated station totals are sums of the Nielsen TV and Cable TV household estimates for each county in which the station registers viewing of more than 5% as per the Nielsen Survey Methods.

KNBN
Ch. 21
(Affiliated with KWSD, Sioux Falls)

Network Service: NBC.

Licensee: Rapid Broadcasting Co., PO Box 2860, Rapid City, SD 57709.

Studio: 2424 S. Plaza Dr., Rapid City, SD 57709.

Mailing Address: PO Box 9549, Rapid City, SD 57709.

Phone: 605-355-0024. **Fax:** 605-355-9274.

E-mail: jsimpson@newscenter1.com

Web Site: http://www.newscenter1.com

Technical Facilities: Channel No. 21 (512-518 MHz). Authorized power: 500-kw max. visual, aural. Antenna: 692-ft above av. terrain, 509-ft. above ground, 4268-ft. above sea level.

Latitude	44°	05'	33"
Longitude	103°	14'	53"

Transmitter: Cowboy Hill.

Note: Latitude and longitude coordinates shown are based on the North American Datum of 1927 (NAD 27) as currently required by the Mass Media Bureau of the FCC.

Ownership: Rapid Broadcasting Co. (Group Owner).

Represented (sales): Blair Television.

Represented (legal): Cole, Raywid & Braverman LLP.

Represented (engineering): Graham Brock Inc.

Personnel:

Jim Simpson, General Manager.

Darren Koehne, Regional Sales Manager.

Terry Keegan, Regional News Director.

Donna Houck, Corporate Financial Officer.

Faye Payte, Business Manager.

Wes Des Jardins, Marketing Director.

Mark Walter, Production Manager & Development Director.

Trent Taylor, Traffic Manager.

City of License: Rapid City. **Station DMA:** Rapid City, SD. **Rank:** 175.

KNBN BPCT-20001003ABY GRANTED: 3/7/2001

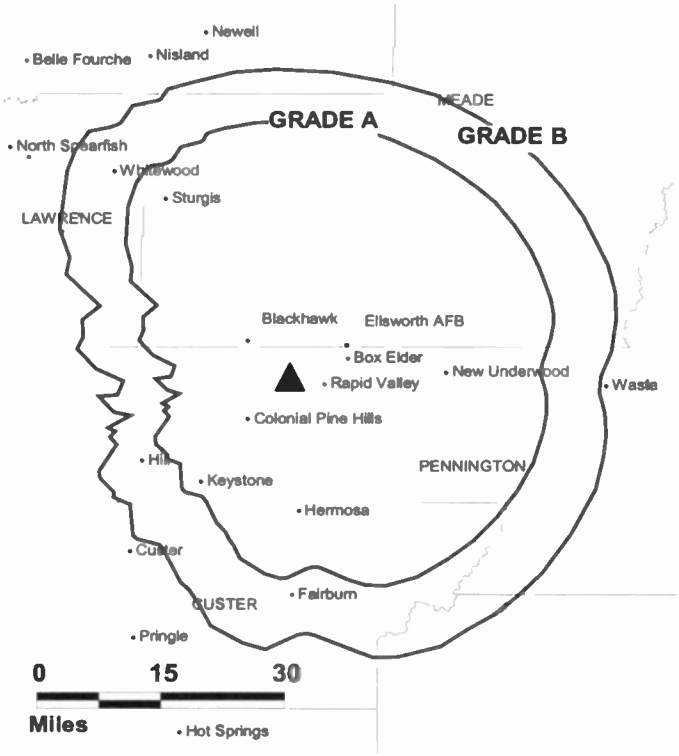

© 2008 Warren Communications News

Circulation © 2007 Nielsen. Coverage based on Nielsen study.

GrandTotal	Cable TV Households	Non-cable TV Households	Total TV Households
Estimated Station Totals *	47,160	28,860	76,020
Average Weekly Circulation (2007)	31,047	8,694	39,741
Average Daily Circulation (2007)			18,024

Station DMA Total	Cable TV Households	Non-cable TV Households	Total TV Households
Estimated Station Totals *	47,160	28,860	76,020
Average Weekly Circulation (2007)	31,047	8,694	39,741
Average Daily Circulation (2007)			18,024

*Estimated station totals are sums of the Nielsen TV and Cable TV household estimates for each county in which the station registers viewing of more than 5% as per the Nielsen Survey Methods.

KOTA-DT
Ch. 2

Network Service: ABC.

Licensee: Duhamel Broadcasting Enterprises, PO Box 1760, 518 St. Joseph St., Rapid City, SD 57709.

Studio: 518 Saint Joseph St., Rapid City, SD 57701.

Mailing Address: PO Box 1760, Rapid City, SD 57709.

Phone: 605-342-2000. **Fax:** 605-342-7305.

E-mail: johnpetersen@kotatv.com

Web Site: http://www.kotatv.com

Technical Facilities: Channel No. 2 (54-60 MHz). Authorized power: 7.1-kw visual, aural. Antenna: 607-ft above av. terrain, 453-ft. above ground, 4249-ft. above sea level.

Latitude	44°	04'	07"
Longitude	103°	15'	03"

Note: Latitude and longitude coordinates shown are based on the North American Datum of 1927 (NAD 27) as currently required by the Mass Media Bureau of the FCC.

Ownership: Duhamel Broadcasting Enterprises (Group Owner).

Began Operation: Station operating; no on-air date.

Represented (sales): Continental Television Sales.

Personnel:

William F. Duhamel, President & General Manager.

Peter A. Duhamel, Vice President.

Helene M. Duhamel, Vice President.

Dave Ditterman, Production Director.

Fred Whitley, Creative Services Director.

Kathy Williamson, Traffic Manager.

Randy Howe, Sports Director.

Steve Duffy, General & National Sales Manager.

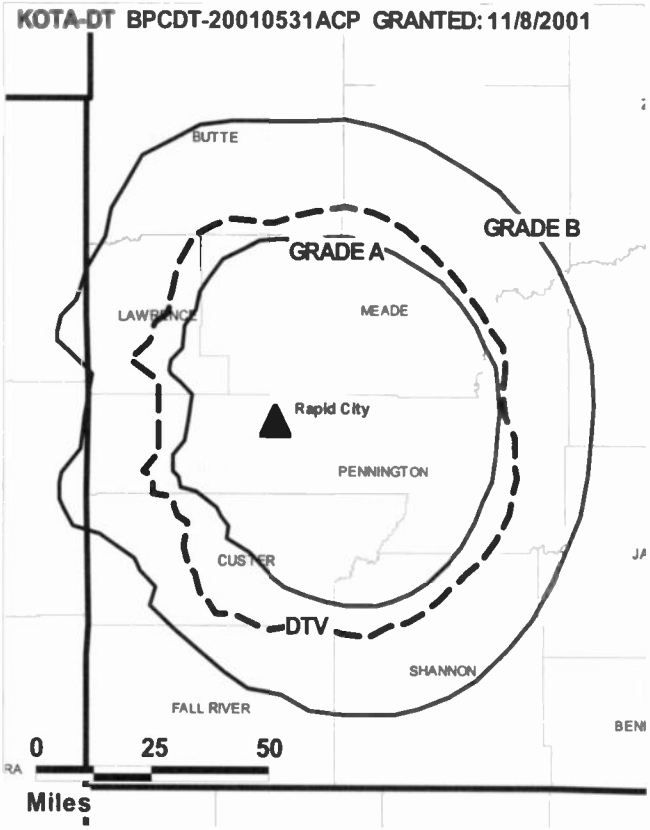

© 2008 Warren Communications News

Gerry Fenske, Local Sales Manager.

John Petersen, News Director.

Susan Hastings, Business Manager.

Monte Loos, Program & Operations Manager.

City of License: Rapid City. **Station DMA:** Rapid City, SD. **Rank:** 175.

Nielsen Data: Not available.

KOTA-TV
Ch. 3
(Affiliated with KDUH-TV, Scottsbluff)
(Operates satellites KSGW-TV, Sheridan; KHSD-TV, Lead)

Network Service: ABC.

Licensee: Duhamel Broadcasting Enterprises, PO Box 1760, 518 St. Joseph St., Rapid City, SD 57709-1760.

Studio: Duhamel Bldg., 518 St. Joseph St., Rapid City, SD 57701.

Mailing Address: PO Box 1760, Rapid City, SD 57709-1760.

Phone: 605-342-2000. **Fax:** 605-342-7305.

E-mail: johnpetersen@kotatv.com

Web Site: http://www.kotatv.com

Technical Facilities: Channel No. 3 (60-66 MHz). Authorized power: visual, aural. Antenna: 610-ft above av. terrain, 558-ft. above ground, 4311-ft. above sea level.

Latitude	44°	04'	08"
Longitude	103°	15'	05"

Note: Latitude and longitude coordinates shown are based on the North American Datum of 1927 (NAD 27) as currently required by the Mass Media Bureau of the FCC.

Satellite Earth Stations: Harris, 5.8-meter; Simulsat, 7-meter; Simulsat, Scientific-Atlanta receivers.

AM Affiliate: KOTA, 5-kw, 1380 kHz.

News Services: ABC NewsOne, AP.

Ownership: Duhamel Broadcasting Enterprises (Group Owner).

Began Operation: May 29, 1955.

Represented (sales): Continental Television Sales.

Represented (legal): Pillsbury Winthrop Shaw Pittman LLP.

Personnel:

William F. Duhamel, President & General Manager.

Peter A. Duhamel, Vice President.

Helene M. Duhamel, Vice President.

Dave Ditterman, Production Director.

Fred Whitley, Creative Services Director.

Kathy Williamson, Traffic Manager.

Randy Howe, Sports Director.

Gerry Fenske, Local Sales Manager.

Steve Duffy, General & National Sales Manager.

John Petersen, News Director.

Susan Hastings, Business Manager.

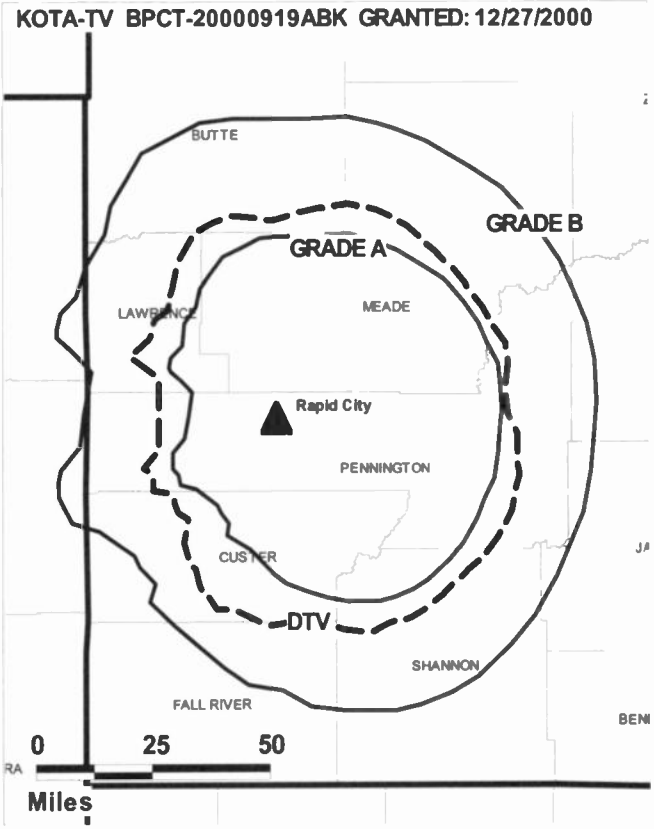

© 2008 Warren Communications News

Monte Loos, Program & Operations Manager.

City of License: Rapid City. **Station DMA:** Rapid City, SD. **Rank:** 175.

Circulation © 2007 Nielsen. Coverage based on Nielsen study.

GrandTotal	Cable TV Households	Non-cable TV Households	Total TV Households
Estimated Station Totals *	50,080	28,860	78,940
Average Weekly Circulation (2007)	35,576	13,476	49,052
Average Daily Circulation (2007)			27,261

Station DMA Total	Cable TV Households	Non-cable TV Households	Total TV Households
Estimated Station Totals *	48,910	28,860	77,770
Average Weekly Circulation (2007)	34,923	13,476	48,399
Average Daily Circulation (2007)			27,164

Other DMA Total	Cable TV Households	Non-cable TV Households	Total TV Households
Estimated Station Totals *	1,170	0	1,170
Average Weekly Circulation (2007)	653	0	653
Average Daily Circulation (2007)			97

*Estimated station totals are sums of the Nielsen TV and Cable TV household estimates for each county in which the station registers viewing of more than 5% as per the Nielsen Survey Methods.

KPLO-DT
Ch. 14

Network Service: MNT, CBS.

Licensee: Young Broadcasting of Sioux Falls Inc., PO Box 1800, c/o Brooks, Pierce, McLendon, Humphrey & Leonard, Raleigh, NC 27602.

Studio: 501 S. Phillips Ave., Sioux Falls, SD 57104.

Mailing Address: 501 S. Phillips Ave., Sioux Falls, SD 57104.

Phone: 605-336-1100. **Fax:** 605-357-5530.

E-mail: mgruber@keloland.com

Web Site: http://www.keloland.com

Technical Facilities: Channel No. 14 (470-476 MHz). Authorized power: 40-kw visual, aural. Antenna: 1043-ft above av. terrain, 600-ft. above ground, 2772-ft. above sea level.

Latitude	43°	57'	57"
Longitude	99°	36'	11"

Transmitter: Reliance.

Note: Latitude and longitude coordinates shown are based on the North American Datum of 1927 (NAD 27) as currently required by the Mass Media Bureau of the FCC.

Ownership: Young Broadcasting Inc. (Group Owner).

Began Operation: Station operating; no on-air date.

Personnel:

Mark Antonitis, President & General Manager.

Deb McDermott, Executive Vice President & Operations Director.

Jay Huizenga, General Sales Manager.

Mark Millage, News Director.

John Hertz, Chief Engineer.

Marlin Van Peursem, Director of Finance.

Karen Floyd, Program Director.

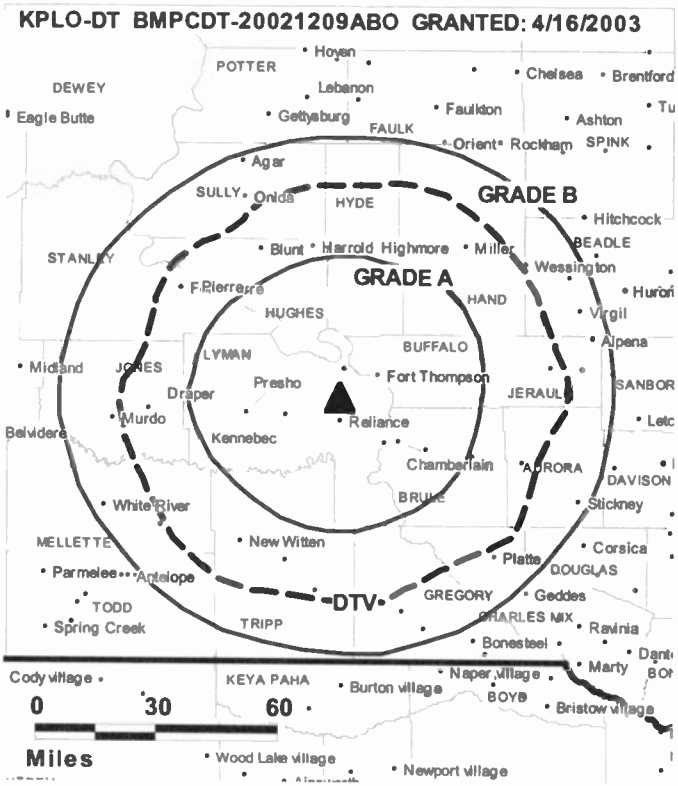

© 2008 Warren Communications News

Paul Farmer, Promotion Manager.

John Miller, Production Manager.

Misty Farabee, Traffic Manager.

City of License: Reliance. **Station DMA:** Sioux Falls (Mitchell), SD. **Rank:** 114.

Nielsen Data: Not available.

KPLO-TV
Ch. 6
(Satellite of KELO-TV, Sioux Falls)

Network Service: CBS.

Licensee: Young Broadcasting of Sioux Falls Inc., PO Box 1800, c/o Brooks, Pierce, McLendon, Humphrey & Leonard, Raleigh, NC 27602.

Studio: 501 S. Phillips Ave., Sioux Falls, SD 57104.

Mailing Address: 501 S. Phillips Ave., Sioux Falls, SD 57104.

Phone: 605-336-1100. **Fax:** 605-357-5530.

E-mail: mgruber@keloland.com

Web Site: http://www.keloland.com

Technical Facilities: Channel No. 6 (82-88 MHz). Authorized power: 100-kw visual, 20-kw aural. Antenna: 1109-ft above av. terrain, 711-ft. above ground, 2877-ft. above sea level.

Latitude	43°	57'	55"
Longitude	99°	36'	11"

Transmitter: Medicine Butte, 6-mi. N of Reliance.

Note: Latitude and longitude coordinates shown are based on the North American Datum of 1927 (NAD 27) as currently required by the Mass Media Bureau of the FCC.

Multichannel TV Sound: Stereo only.

News Services: AP, CNN Newsource, CBS Newspath.

Ownership: Young Broadcasting Inc. (Group Owner).

Began Operation: July 15, 1957.

Represented (sales): Adam Young Inc.

Represented (legal): Wiley Rein.

Personnel:

Mark Antonitis, President & General Manager.

Deb McDermott, Executive Vice President & Operations Director.

Jay Huizenga, General Sales Manager.

Mark Millage, News Director.

John Hertz, Chief Engineer.

Marlin Van Peursem, Director of Finance.

Karen Floyd, Program Director.

Paul Farmer, Promotion Manager.

John Miller, Production Manager.

Misty Farabee, Traffic Manager.

City of License: Reliance. **Station DMA:** Sioux Falls (Mitchell), SD. **Rank:** 114.

KPLO-TV BPCT-2489 GRANTED: 5/15/1958

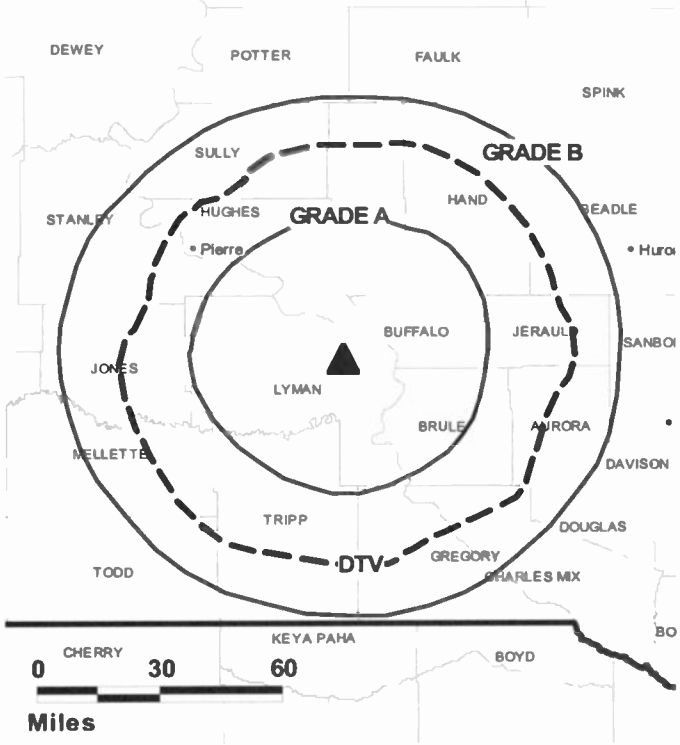

© 2008 Warren Communications News

Circulation © 2007 Nielsen. Coverage based on Nielsen study.

GrandTotal	Cable TV Households	Non-cable TV Households	Total TV Households
Estimated Station Totals *	5,450	4,110	9,560
Average Weekly Circulation (2007)	3,197	1,274	4,471
Average Daily Circulation (2007)			3,168

Station DMA Total	Cable TV Households	Non-cable TV Households	Total TV Households
Estimated Station Totals *	4,420	3,570	7,990
Average Weekly Circulation (2007)	2,882	1,231	4,113
Average Daily Circulation (2007)			3,075

Other DMA Total	Cable TV Households	Non-cable TV Households	Total TV Households
Estimated Station Totals *	1,030	540	1,570
Average Weekly Circulation (2007)	315	43	358
Average Daily Circulation (2007)			93

*Estimated station totals are sums of the Nielsen TV and Cable TV household estimates for each county in which the station registers viewing of more than 5% as per the Nielsen Survey Methods.

KDLT-DT
Ch. 47

Network Service: NBC.

Licensee: Red River Broadcast Co. LLC, PO Box 9115, 4015 9th Ave. SW, Fargo, ND 58106.

Studio: 3600 S. Westport Ave., Sioux Falls, SD 57106.

Mailing Address: 3600 S. Westport Ave., Sioux Falls, SD 57106.

Phone: 605-361-5555. **Fax:** 605-361-7017.

E-mail: gsm1@kdlt.com

Web Site: http://www.kdlt.com

Technical Facilities: Channel No. 47 (668-674 MHz). Authorized power: 1000-kw max. visual, aural. Antenna: 1995-ft above av. terrain, 1965-ft. above ground, 3392-ft. above sea level.

Latitude	43°	30'	18"
Longitude	96°	33'	22"

Note: Latitude and longitude coordinates shown are based on the North American Datum of 1927 (NAD 27) as currently required by the Mass Media Bureau of the FCC.

Ownership: Red River Broadcast Corp. (Group Owner).

Began Operation: Station operating; no on-air date

Represented (engineering): Cohen Dippell & Everist PC.

Represented (legal): Holland & Knight LLP.

Represented (sales): Millennium Sales & Marketing.

Personnel:

Myron Kunin, Chief Executive Officer.

Kathy M. Lau, Vice President & Chief Financial Officer.

Mari Ossenfort, General Manager & General Sales Manager.

Jill Knip, News Director.

Don Struzenbecher, Chief Engineer.

Susan Enders, Program Director.

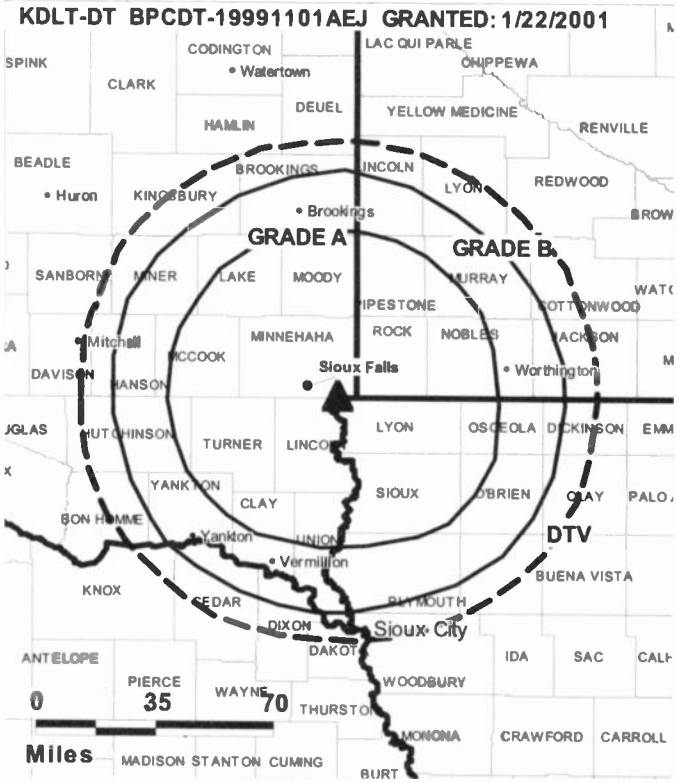

© 2008 Warren Communications News

Troy Baltzer, Production Manager.

Shelly Steichen, Traffic Manager.

Mike Gamber, Promotion Director.

City of License: Sioux Falls. **Station DMA:** Sioux Falls (Mitchell), SD. **Rank:** 114.

Nielsen Data: Not available.

KDLT-TV
Ch. 46
(Operates satellite KDLV-TV, Mitchell)

Network Service: NBC.

Licensee: Red River Broadcast Co. LLC, PO Box 9115, 4015 9th Ave. SW, Fargo, ND 58106.

Studio: 3600 S. Westport Ave., Sioux Falls, SD 57106-6325.

Mailing Address: 3600 S. Westport Ave., Sioux Falls, SD 57106-6325.

Phone: 605-361-5555. **Fax:** 605-361-7017.

E-mail: gsm1@kdlt.com

Web Site: http://www.kdlt.com

Technical Facilities: Channel No. 46 (662-668 MHz). Authorized power: 4000-kw visual, aural. Antenna: 1932-ft above av. terrain, 1909-ft. above ground, 3337-ft. above sea level.

Latitude	43°	30'	18"
Longitude	96°	33'	22"

Note: Latitude and longitude coordinates shown are based on the North American Datum of 1927 (NAD 27) as currently required by the Mass Media Bureau of the FCC.

Multichannel TV Sound: Stereo only.

Satellite Earth Stations: Transmitter Comark; Harris, 3.5-meter Ku-band; GE, 5-meter Ku-band; Comtech, 5-meter C-band; Harris, Agile Omni receivers.

News Services: NBC News Channel, AP.

Ownership: Red River Broadcast Corp. (Group Owner).

Began Operation: September 23, 1998.

Represented (sales): Millennium Sales & Marketing.

Represented (legal): Holland & Knight LLP.

Represented (engineering): Cohen Dippell & Everist PC.

Personnel:

Myron Kunin, Chief Executive Officer.

Kathy M. Lau, Vice President & Chief Financial Officer.

Mari Ossenfort, General Manager & General Sales Manager.

Jill J. Knip, News Director.

Don Sturzenbecher, Chief Engineer.

Susan Enders, Program Director.

Mike Gamber, Promotion Director.

Troy Baltzer, Production Manager.

Shelly Steichen, Traffic Manager.

City of License: Sioux Falls. **Station DMA:** Sioux Falls (Mitchell), SD. **Rank:** 114.

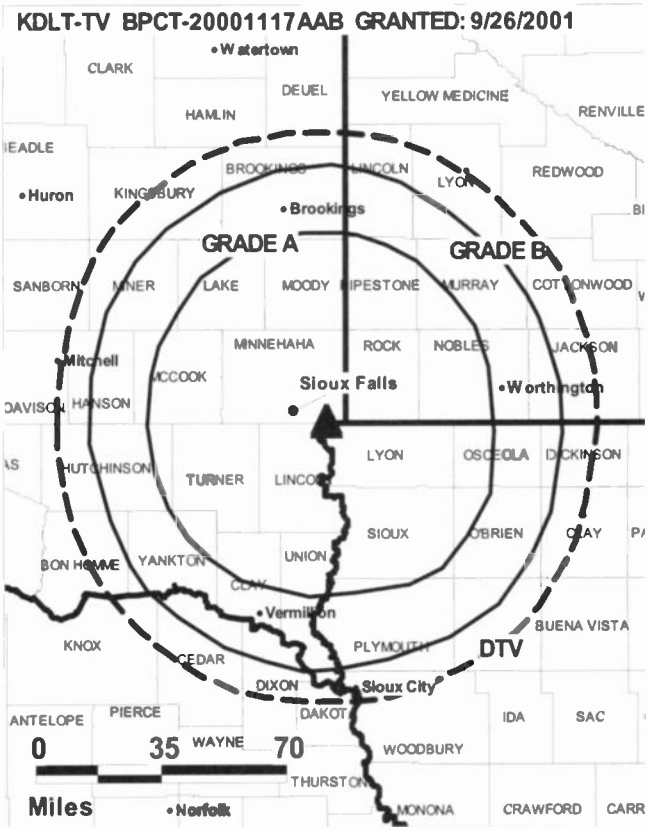

© 2008 Warren Communications News

Circulation © 2007 Nielsen. Coverage based on Nielsen study.

GrandTotal	Cable TV Households	Non-cable TV Households	Total TV Households
Estimated Station Totals *	140,350	71,850	212,200
Average Weekly Circulation (2007)	69,172	32,085	101,257
Average Daily Circulation (2007)			40,219

Station DMA Total	Cable TV Households	Non-cable TV Households	Total TV Households
Estimated Station Totals *	126,210	61,960	188,170
Average Weekly Circulation (2007)	67,118	30,785	97,903
Average Daily Circulation (2007)			39,403

Other DMA Total	Cable TV Households	Non-cable TV Households	Total TV Households
Estimated Station Totals *	14,140	9,890	24,030
Average Weekly Circulation (2007)	2,054	1,300	3,354
Average Daily Circulation (2007)			816

*Estimated station totals are sums of the Nielsen TV and Cable TV household estimates for each county in which the station registers viewing of more than 5% as per the Nielsen Survey Methods.

KELO-DT

Ch. 32

Network Service: MNT, CBS.

Licensee: Young Broadcasting of Sioux Falls Inc., PO Box 1800, c/o Brooks, Pierce, McLendon, Humphrey & Leonard, Raleigh, NC 27602.

Studio: 501 S. Phillips Ave., Sioux Falls, SD 57104.

Mailing Address: 501 S. Phillips Ave., Sioux Falls, SD 57104.

Phone: 605-336-1100. **Fax:** 605-357-5530.

E-mail: chiefengineer@keloland.com

Web Site: http://www.keloland.com

Technical Facilities: Channel No. 32 (578-584 MHz). Authorized power: 869-kw max. visual, aural. Antenna: 1932-ft above av. terrain, 1883-ft. above ground, 3343-ft. above sea level.

Latitude	43°	31'	07"
Longitude	96°	32'	05"

Transmitter: Rowena.

Note: Latitude and longitude coordinates shown are based on the North American Datum of 1927 (NAD 27) as currently required by the Mass Media Bureau of the FCC.

Ownership: Young Broadcasting Inc. (Group Owner).

Began Operation: May 1, 2002.

Personnel:

Mark Antonitis, President & General Manager.

Deb McDermott, Executive Vice President & Operations Director.

Jay Huizenga, General Sales Manager.

Mark Millage, News Director.

John Hertz, Chief Engineer.

Marlin Van Peursem, Director of Finance.

Karen Floyd, Program Director.

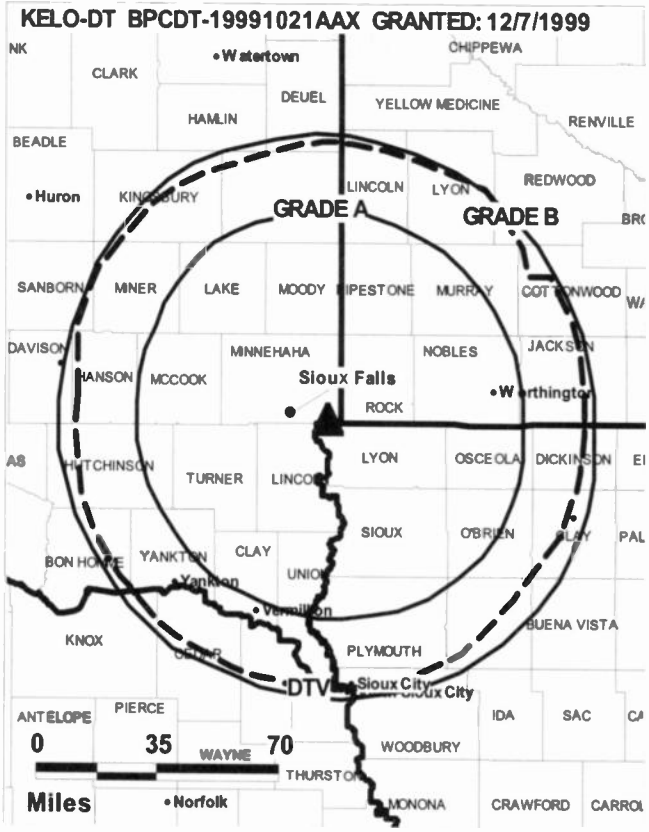

© 2008 Warren Communications News

Paul Farmer, Marketing & Promotion Manager.

John Miller, Production Manager.

Misty Farabee, Traffic Manager.

City of License: Sioux Falls. **Station DMA:** Sioux Falls (Mitchell), SD. **Rank:** 114.

Nielsen Data: Not available.

KELO-TV

Ch. 11

(Operates satellites KDLO-TV, Florence; KCLO-TV, Rapid City; KPLO-TV, Reliance)

Network Service: CBS.

Licensee: Young Broadcasting of Sioux Falls Inc., PO Box 1800, c/o Brooks, Pierce, McLendon, Humphrey & Leonard, Raleigh, NC 27602.

Studio: 501 S. Phillips Ave., Sioux Falls, SD 57104.

Mailing Address: 501 S. Phillips Ave., Sioux Falls, SD 57104.

Phone: 605-336-1100. **Fax:** 605-357-5530.

E-mail: chiefengineer@keloland.com

Web Site: http://www.keloland.com

Technical Facilities: Channel No. 11 (198-204 MHz). Authorized power: 316-kw visual, aural. Antenna: 630-ft above av. terrain, 795-ft. above ground, 2028-ft. above sea level.

Latitude	43°	31'	07"
Longitude	96°	32'	05"

Transmitter: 1-mi. SW of Rowena.

Note: Latitude and longitude coordinates shown are based on the North American Datum of 1927 (NAD 27) as currently required by the Mass Media Bureau of the FCC.

Multichannel TV Sound: Stereo only.

Satellite Earth Stations: Transmitter Harris; Scientific-Atlanta, 4.6-meter; Andrew, 4.6-meter; Scientific-Atlanta, 7-meter; Scientific-Atlanta, Andrew receivers.

SNG Mobile Dish: Andrew, 2.3-meter Ku-band.

News Services: AP, CNN Newsource, CBS Newspath.

Ownership: Young Broadcasting Inc. (Group Owner).

Began Operation: May 12, 1953.

Represented (sales): Adam Young Inc.

Represented (legal): Wiley Rein.

Personnel:

Mark Antonitis, President & General Manager.

Deb McDermott, Executive Vice President & Operations Director.

Jay Huizenga, General Sales Manager.

Mark Millage, News Director.

John Hertz, Chief Engineer.

Marlin Van Peursem, Director of Finance.

Karen Floyd, Program Director.

Paul Farmer, Marketing & Promotion Manager.

John Miller, Production Manager.

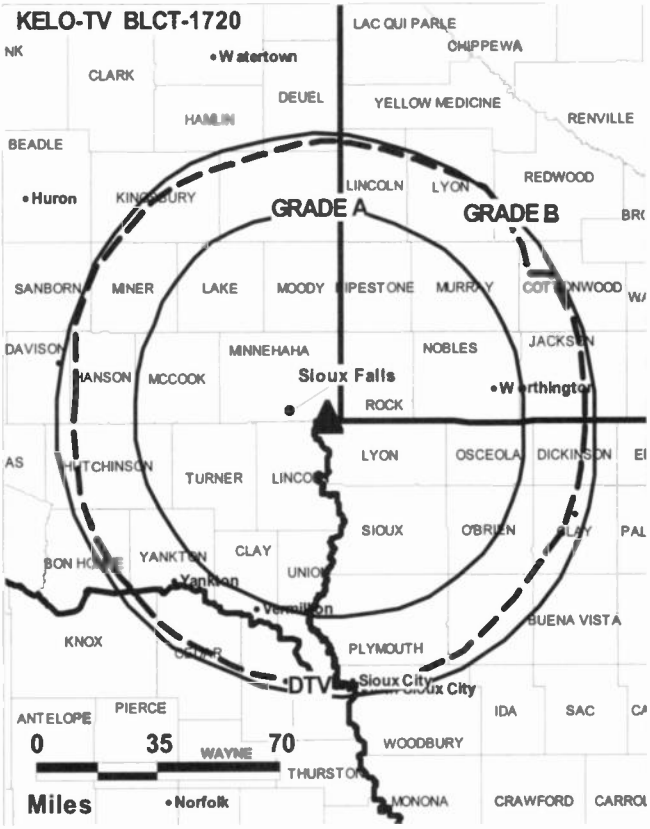

© 2008 Warren Communications News

Misty Farabee, Traffic Manager.

City of License: Sioux Falls. **Station DMA:** Sioux Falls (Mitchell), SD. **Rank:** 114.

Circulation © 2007 Nielsen. Coverage based on Nielsen study.

GrandTotal	Cable TV Households	Non-cable TV Households	Total TV Households
Estimated Station Totals *	155,690	92,030	247,720
Average Weekly Circulation (2007)	97,891	51,208	149,099
Average Daily Circulation (2007)			92,835

Station DMA Total	Cable TV Households	Non-cable TV Households	Total TV Households
Estimated Station Totals *	108,430	63,460	171,890
Average Weekly Circulation (2007)	81,356	45,162	126,518
Average Daily Circulation (2007)			82,104

Other DMA Total	Cable TV Households	Non-cable TV Households	Total TV Households
Estimated Station Totals *	47,260	28,570	75,830
Average Weekly Circulation (2007)	16,535	6,046	22,581
Average Daily Circulation (2007)			10,731

*Estimated station totals are sums of the Nielsen TV and Cable TV household estimates for each county in which the station registers viewing of more than 5% as per the Nielsen Survey Methods.

KSFY-DT
Ch. 29

Network Service: ABC.

Licensee: Hoak Media of Dakota License LLC, 500 Crescent Court, Suite 220, Dallas, TX 75201.

Studio: 300 N. Dakota Ave., Suite 100, Sioux Falls, SD 57104.

Mailing Address: 300 N. Dakota Ave., Suite 100, Sioux Falls, SD 57104.

Phone: 605-336-1300; 800-955-5739. **Fax:** 605-336-7936.

E-mail: ksfy@ksfy.com

Web Site: http://www.ksfy.com

Technical Facilities: Channel No. 29 (560-566 MHz). Authorized power: 368-kw max. visual, aural. Antenna: 1932-ft above av. terrain, 1883-ft. above ground, 3342-ft. above sea level.

Latitude	43°	31'	07"
Longitude	96°	32'	05"

Note: Latitude and longitude coordinates shown are based on the North American Datum of 1927 (NAD 27) as currently required by the Mass Media Bureau of the FCC.

Ownership: Hoak Media LLC (Group Owner).

Began Operation: Station operating; no on-air date.

Represented (legal): Akin, Gump, Strauss, Hauer & Feld LLP.

Represented (sales): TeleRep Inc.

Personnel:

Kelly Manning, General & Local Sales Manager.

Ryan Welsh, National Sales Manager.

Ryan Welsh, Regional Sales Manager.

Mitch Krebs, News Director.

Darrel Nelson, Chief Engineer.

Donna Negteren, Business Manager.

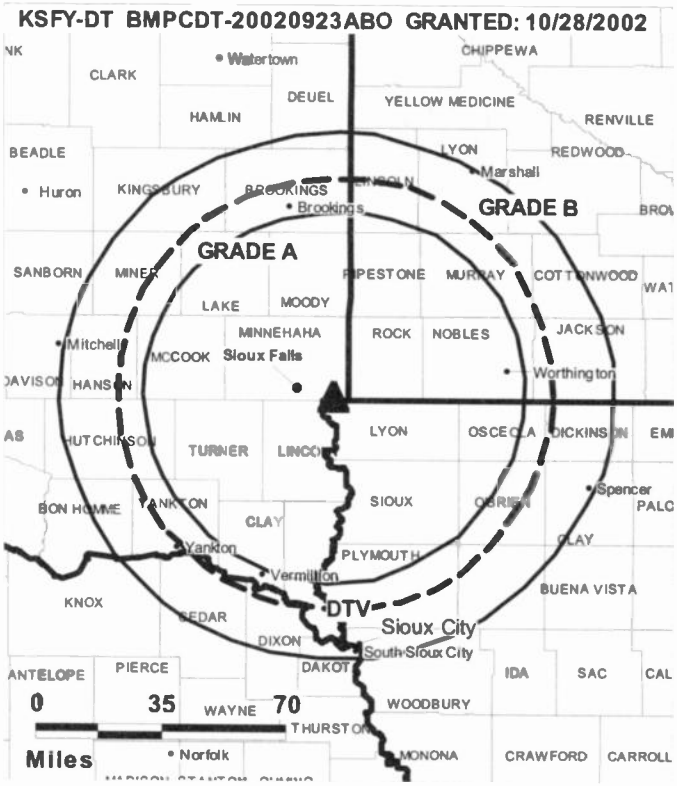

© 2008 Warren Communications News

Jeff Morlan, Program & Production Director.

Jeff Bonk, Public Relations & Marketing Director.

Tammy Ranum, Traffic Manager.

City of License: Sioux Falls. **Station DMA:** Sioux Falls (Mitchell), SD. **Rank:** 114.

Nielsen Data: Not available.

KSFY-TV

Ch. 13

(Operates satellites KPRY-TV, Pierre; KABY-TV, Aberdeen)

Network Service: ABC.

Licensee: Hoak Media of Dakota License LLC, 500 Crescent Court, Suite 220, Dallas, TX 75201.

Studio: 300 N. Dakota Ave., Suite 100, Sioux Falls, SD 57104.

Mailing Address: 300 N. Dakota Ave., Suite 100, Sioux Falls, SD 57104.

Phone: 605-336-1300; 800-955-5739. **Fax:** 605-336-7936.

E-mail: ksfy@ksfy.com

Web Site: http://www.ksfy.com

Technical Facilities: Channel No. 13 (210-216 MHz). Authorized power: 285-kw visual, 39.5-kw aural. Antenna: 2000-ft above av. terrain, 1985-ft. above ground, 3444-ft. above sea level.

Latitude	43°	31'	07"
Longitude	96°	32'	05"

Transmitter: Rowena, 9-mi. E of Sioux Falls.

Note: Latitude and longitude coordinates shown are based on the North American Datum of 1927 (NAD 27) as currently required by the Mass Media Bureau of the FCC.

Satellite Earth Stations: Microdyne, 3.7-meter Ku-band; Andrew, 4.5-meter C-band; Andrew, 7.3-meter C-band; DX Antenna, Avantek receivers.

Ownership: Hoak Media LLC (Group Owner).

Began Operation: July 31, 1960. Sale to present owner by South Dakota Television License Sub LLC approved by FCC November 16, 2006. Sale to South Dakota Television License Sub LLC by Raycom Media Inc. approved by FCC February 27, 2004. Sale to Raycom Media Inc. by Ellis Communications approved by FCC July 26, 1996. Sale to Ellis Communications by New Vision Television approved by FCC February 10, 1995. Sale to New Vision by News-Press & Gazette approved by FCC September 7, 1993. Sale to News-Press & Gazette by Forum Publishing Co. approved by FCC November 15, 1985. Sale to Forum by Gordon H. Ritz, Wheelock Whitney, et al., approved by FCC November 14, 1973. Sale to Ritz & Whitney by former owners approved by FCC August 23, 1965.

Represented (sales): TeleRep Inc.

Represented (legal): Akin, Gump, Strauss, Hauer & Feld LLP.

Personnel:

Kelly Manning, General & Local Sales Manager.

Ryan Welsh, National Sales Manager.

Ryan Welsh, Regional Sales Manager.

Mitch Krebs, News Director.

Darrel Nelson, Chief Engineer.

Donna Negteren, Business Manager.

Jeff Morlan, Program & Production Director.

Jeff Bonk, Public Relations & Marketing Director.

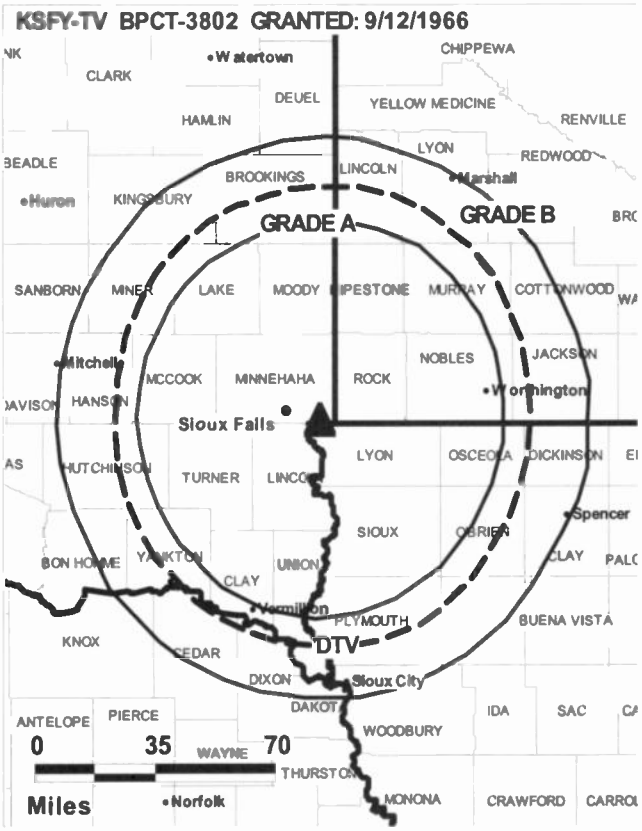

© 2008 Warren Communications News

Tammy Ranum, Traffic Manager.

City of License: Sioux Falls. **Station DMA:** Sioux Falls (Mitchell), SD. **Rank:** 114.

Circulation © 2007 Nielsen. Coverage based on Nielsen study.

GrandTotal	Cable TV Households	Non-cable TV Households	Total TV Households
Estimated Station Totals *	138,040	81,860	219,900
Average Weekly Circulation (2007)	76,173	39,622	115,795
Average Daily Circulation (2007)			52,897

Station DMA Total	Cable TV Households	Non-cable TV Households	Total TV Households
Estimated Station Totals *	98,600	63,460	162,060
Average Weekly Circulation (2007)	65,271	36,430	101,701
Average Daily Circulation (2007)			48,385

Other DMA Total	Cable TV Households	Non-cable TV Households	Total TV Households
Estimated Station Totals *	39,440	18,400	57,840
Average Weekly Circulation (2007)	10,902	3,192	14,094
Average Daily Circulation (2007)			4,512

*Estimated station totals are sums of the Nielsen TV and Cable TV household estimates for each county in which the station registers viewing of more than 5% as per the Nielsen Survey Methods.

KTTW

Ch. 17

(Operates satellite KTTM, Huron)

Network Service: FOX.

Licensee: Independent Communications Inc., PO Box 5103, 2817 W. 11th St., Sioux Falls, SD 57117.

Studio: 2817 W. 11th St., Sioux Falls, SD 57104.

Mailing Address: PO Box 5103, Sioux Falls, SD 57117.

Phone: 605-338-0017; 800-568-4340. **Fax:** 605-338-7173.

E-mail: edh@kttw.com

Web Site: http://www.kttw.com

Technical Facilities: Channel No. 17 (488-494 MHz). Authorized power: 196.7-kw max. visual, 20-kw aural. Antenna: 495-ft above av. terrain, 443-ft. above ground, 1942-ft. above sea level.

Latitude	43°	29'	20"
Longitude	96°	45'	40"

Transmitter: Rural Rte. 3, Yankton Rd., Sioux Falls.

Note: Latitude and longitude coordinates shown are based on the North American Datum of 1927 (NAD 27) as currently required by the Mass Media Bureau of the FCC.

Multichannel TV Sound: Stereo only.

Ownership: Independent Communications Inc. (Group Owner).

Began Operation: May 25, 1987.

Represented (sales): Continental Television Sales.

Represented (legal): Reddy, Begley & McCormick LLP.

Represented (engineering): Peter V. Gureckis & Associates.

Personnel:

Ed Hoffman, General Manager & Program Director.

Stacey Sieverding, Sales Manager.

Julie Muhe, Local Sales Manager.

Corey Thompson, Operations & Master Control Manager.

John Bennett, Chief Engineer.

Rodney Bergeson, Production Manager.

Stephanie Fischer, Traffic Manager.

City of License: Sioux Falls. **Station DMA:** Sioux Falls (Mitchell), SD. **Rank:** 114.

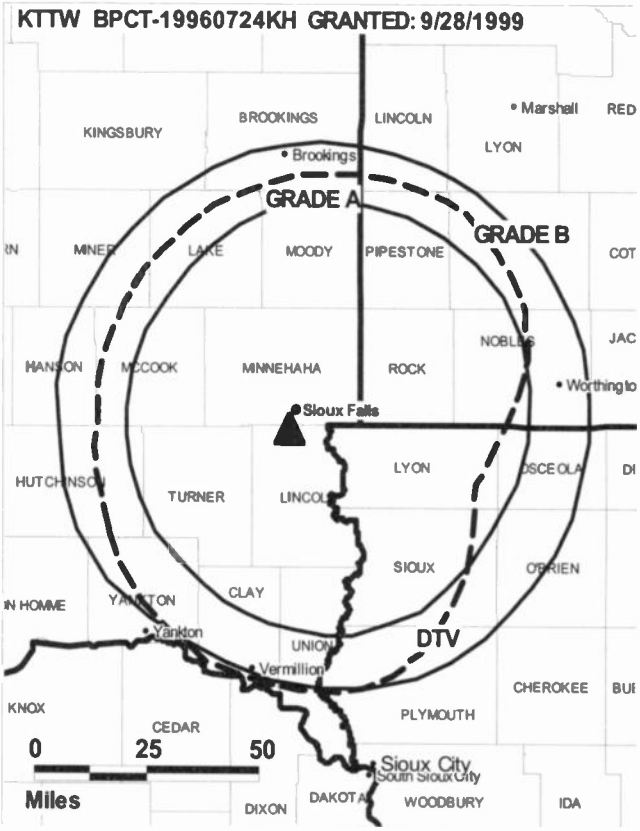

© 2008 Warren Communications News

Circulation © 2007 Nielsen. Coverage based on Nielsen study.

GrandTotal	Cable TV Households	Non-cable TV Households	Total TV Households
Estimated Station Totals *	122,330	65,080	187,410
Average Weekly Circulation (2007)	41,847	19,642	61,489
Average Daily Circulation (2007)			15,574

Station DMA Total	Cable TV Households	Non-cable TV Households	Total TV Households
Estimated Station Totals *	119,000	58,860	177,860
Average Weekly Circulation (2007)	41,571	19,307	60,878
Average Daily Circulation (2007)			15,500

Other DMA Total	Cable TV Households	Non-cable TV Households	Total TV Households
Estimated Station Totals *	3,330	6,220	9,550
Average Weekly Circulation (2007)	276	335	611
Average Daily Circulation (2007)			74

*Estimated station totals are sums of the Nielsen TV and Cable TV household estimates for each county in which the station registers viewing of more than 5% as per the Nielsen Survey Methods.

KTTW-DT
Ch. 7

Network Service: FOX.

Grantee: Independent Communications Inc., PO Box 5103, 2817 W. 11th St., Sioux Falls, SD 57117.

Studio: 2817 W. 11th St., Sioux Falls, SD 57104.

Mailing Address: PO Box 5103, Sioux Falls, SD 57117.

Phone: 605-338-0017; 800-568-4340. **Fax:** 605-338-7173.

E-mail: edh@kttw.com

Web Site: http://www.kttw.com

Technical Facilities: Channel No. 7 (174-180 MHz). Authorized power: 5-kw visual, aural. Antenna: 1075-ft above av. terrain, 1058-ft. above ground, 2485-ft. above sea level.

Latitude	43°	30'	18"
Longitude	96°	33'	22"

Note: Latitude and longitude coordinates shown are based on the North American Datum of 1927 (NAD 27) as currently required by the Mass Media Bureau of the FCC.

Ownership: Independent Communications Inc. (Group Owner).

Began Operation: Station operating under Special Temporary Authority at 0.022-kw visual; no on-air date

Represented (sales): Continental Television Sales.

Personnel:

Ed Hoffman, General Manager & Program Director.

Stacey Sieverding, Sales Manager.

Julie Muhe, Local Sales Manager.

Corey Thompson, Operations & Master Control Manager.

John Bennett, Chief Engineer.

Rodney Bergeson, Production Manager.

KTTW-DT BMPCDT-20060613AAT GRANTED: 7/6/2006

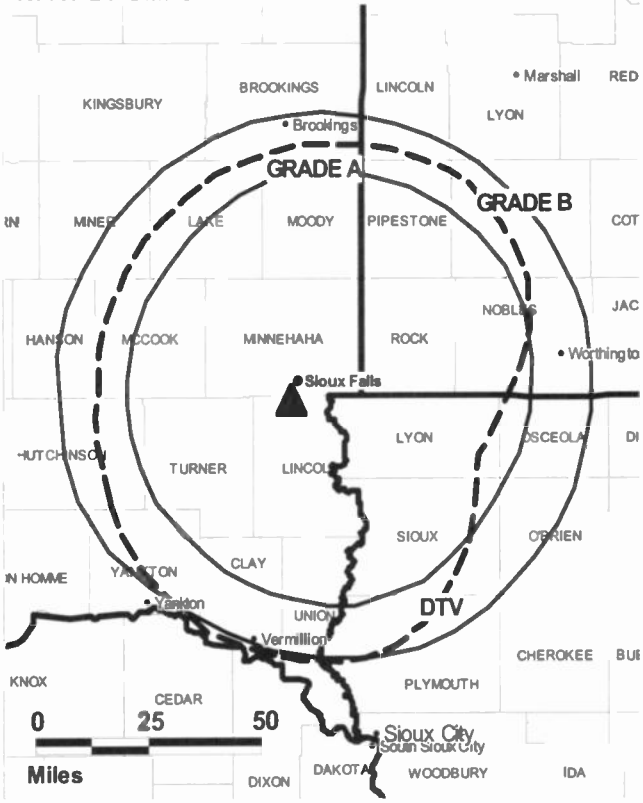

© 2008 Warren Communications News

Stephanie Fischer, Traffic Manager.

City of License: Sioux Falls. **Station DMA:** Sioux Falls (Mitchell), SD. **Rank:** 114.

Nielsen Data: Not available.

KWSD
Ch. 36
(Affiliated with KNBN, Rapid City)

Network Service: CW.

Licensee: J. F. Broadcasting LLC, 23646 Wilderness Canyon Rd, Rapid City, SD 57702.

Studio: 112 E. 13th St., Sioux Falls, SD 57104.

Mailing Address: 112 E. 13th St., Sioux Falls, SD 57104.

Phone: 605-336-3100. **Fax:** 605-338-5484.

E-mail: msmith@newscenter1.com

Web Site: http://www.siouxfallscw.com

Technical Facilities: Channel No. 36 (602-608 MHz). Authorized power: 2650-kw max. visual, aural. Antenna: 755-ft above av. terrain, 808-ft. above ground, 2160-ft. above sea level.

Latitude	43°	30'	19"
Longitude	96°	34'	19"

Transmitter: 1.4-mi. SW of Rowena.

Note: Latitude and longitude coordinates shown are based on the North American Datum of 1927 (NAD 27) as currently required by the Mass Media Bureau of the FCC.

Ownership: James F. Simpson.

Began Operation: September 14, 1997. Sale to present owner by Rapid Broadcasting Co. approved by FCC February 28, 2007. Sale to Rapid Broadcasting Co. by Midwest Broadcasting Co. approved by FCC December 14, 2000. Sale to Midwest Broadcasting Co. by Iowa Teleproduction Center Inc. approved by FCC January 23, 1998.

Represented (legal): Smoot & Utzman PC.

Represented (sales): Blair Television.

Represented (engineering): Graham Brock Inc.

Personnel:

Jim Simpson, General Manager.

Darren Koehne, National & Regional Sales Manager.

Terry Keegan, Regional News Director.

Faye Peate, Business Manager.

Wes Des Jardins, Marketing Director.

Mark Walter, Production & Development Manager.

Trent Taylor, Traffic Manager.

City of License: Sioux Falls. **Station DMA:** Sioux Falls (Mitchell), SD. **Rank:** 114.

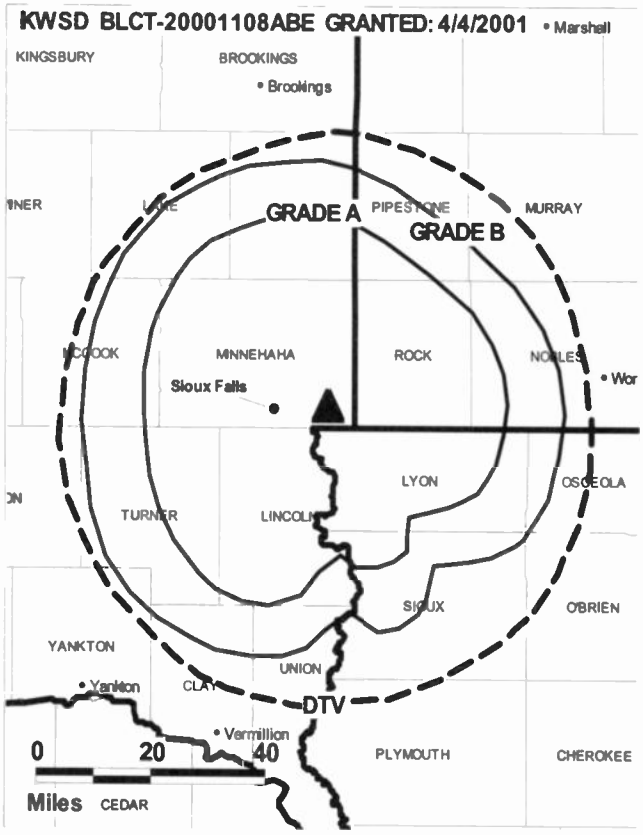

© 2008 Warren Communications News

Circulation © 2007 Nielsen. Coverage based on Nielsen study.

GrandTotal	Cable TV Households	Non-cable TV Households	Total TV Households
Estimated Station Totals *	123,710	49,690	173,400
Average Weekly Circulation (2007)	20,650	8,241	28,891
Average Daily Circulation (2007)			7,366

Station DMA Total	Cable TV Households	Non-cable TV Households	Total TV Households
Estimated Station Totals *	120,380	49,690	170,070
Average Weekly Circulation (2007)	20,254	8,241	28,495
Average Daily Circulation (2007)			7,313

Other DMA Total	Cable TV Households	Non-cable TV Households	Total TV Households
Estimated Station Totals *	3,330	0	3,330
Average Weekly Circulation (2007)	396	0	396
Average Daily Circulation (2007)			53

*Estimated station totals are sums of the Nielsen TV and Cable TV household estimates for each county in which the station registers viewing of more than 5% as per the Nielsen Survey Methods.

KWSD-DT
Ch. 51

Network Service: CW.

Licensee: J. F. Broadcasting LLC, 23646 Wilderness Canyon Rd, Rapid City, SD 57702.

Studio: 112 E. 13th St., Sioux Falls, SD 57104.

Mailing Address: 112 E. 13th St., Sioux Falls, SD 57104.

Phone: 605-336-3100. **Fax:** 605-338-5484.

E-mail: msmith@newscenter1.com

Web Site: http://www.siouxfallscw.com

Technical Facilities: Channel No. 51 (692-698 MHz). Authorized power: 4.1-kw max. visual, aural. Antenna: 685-ft above av. terrain, 738-ft. above ground, 2090-ft. above sea level.

Latitude	43°	30'	19"
Longitude	96°	34'	19"

Transmitter: 1.4-mi. SW of Rowena.

Note: Latitude and longitude coordinates shown are based on the North American Datum of 1927 (NAD 27) as currently required by the Mass Media Bureau of the FCC.

Ownership: James F. Simpson.

Began Operation: Station operating; no on-air date

Represented (legal): Smoot & Utzman PC.

Represented (engineering): Graham Brock Inc.

Represented (sales): Blair Television.

Personnel:

Jim Simpson, General Manager.

Darren Koehne, National & Regional Sales Manager.

Terry Keegan, Regional News Director.

Faye Peate, Business Manager.

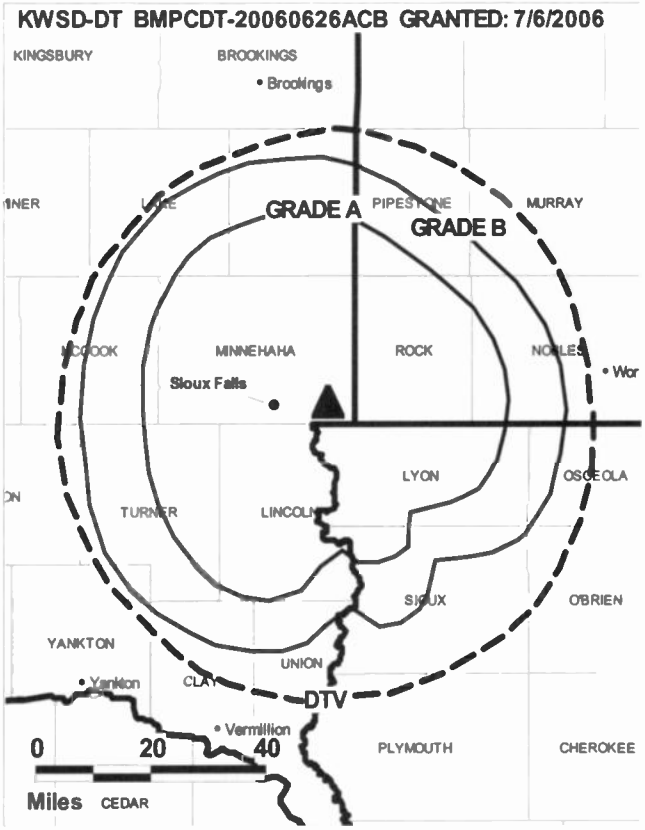

© 2008 Warren Communications News

Wes Des Jardins, Marketing Director.

Mark Walter, Production & Development Director.

Trent Taylor, Traffic Manager.

City of License: Sioux Falls. **Station DMA:** Sioux Falls (Mitchell), SD. **Rank:** 114.

Nielsen Data: Not available.

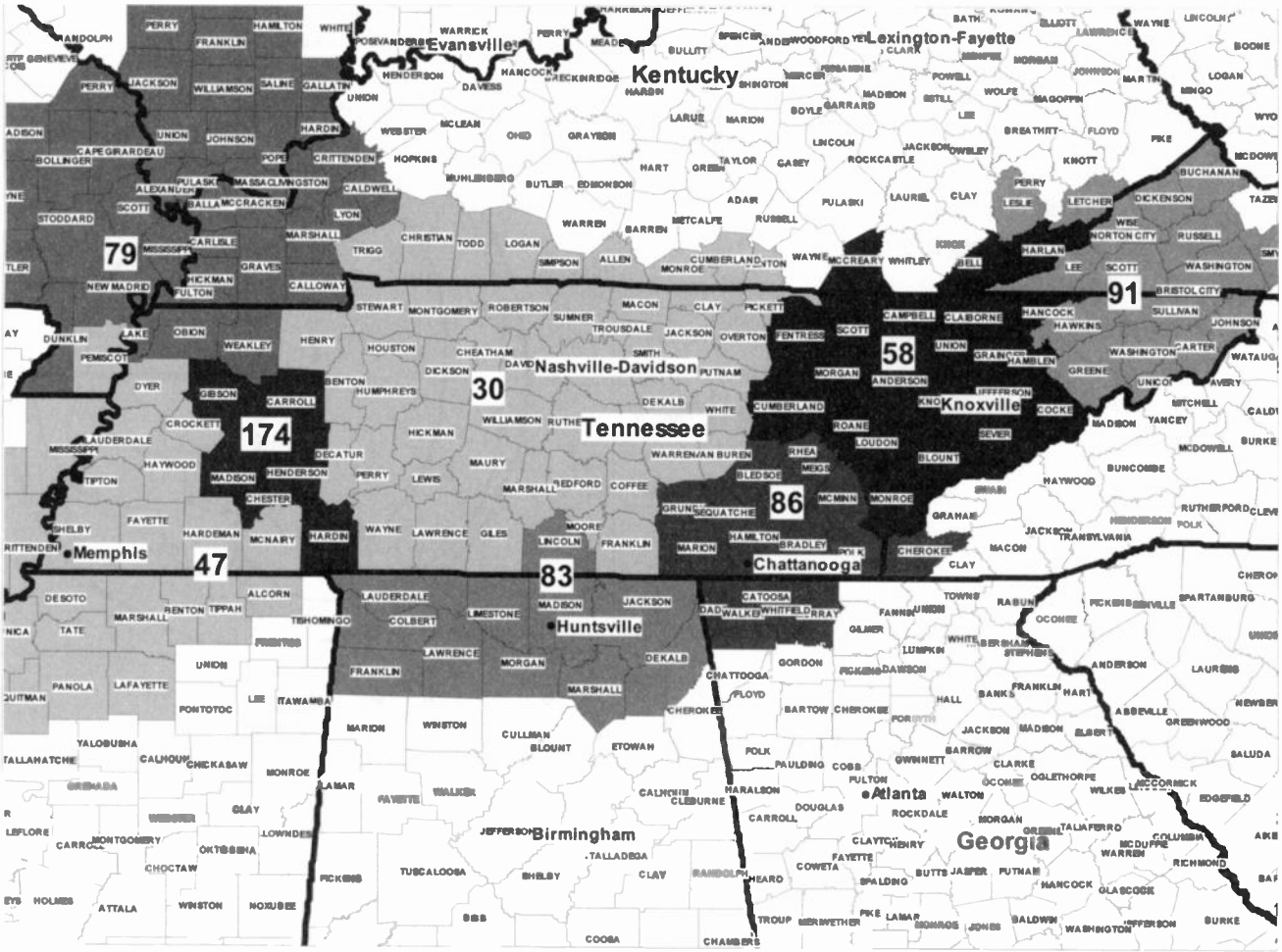

© 2008 Warren Communications News

MARKET	NIELSEN DMA TV HOUSEHOLDS	RANK	MARKET AREA COMMERCIAL STATIONS
Nashville, TN	966,170	30	WHTN (39); WHTN-DT (38); WJFB (66); WJFB-DT (44); WKRN-DT (27); WKRN-TV (2); WNAB (58); WNAB-DT (23); WNPX (28); WNPX-DT (36); WPGD-DT (51); WPGD-TV (50); WSMV-DT (10); WSMV-TV (4); WTVF (5); WTVF-DT (56); WUXP-DT (21); WUXP-TV (30); WZTV (17); WZTV-DT (15)
Memphis, TN	667,890	47	WBUY-DT (41); WBUY-TV (40); WHBQ-DT (53); WHBQ-TV (13); WLMT (30); WLMT-DT (31); WMC-DT (52); WMC-TV (5); WPTY-DT (25); WPTY-TV (24); WPXX-DT (51); WPXX-TV (50); WREG-DT (28); WREG-TV (3)
Knoxville, TN	534,410	58	WAGV (44); WAGV-DT (51); WATE-DT (26); WATE-TV (6); WBIR-DT (31); WBIR-TV (10); WBXX-DT (50); WBXX-TV (20); WMAK-DT (7); WPXK (54); WPXK-DT (23); WTNZ (43); WTNZ-DT (34); WVLR (48); WVLT-DT (30); WVLT-TV (8)
Paducah, KY-Cape Girardeau-Harrisburg, MO-Mount Vernon, IL	390,130	79	KBSI (23); KBSI-DT (22); KFVS-DT (57); KFVS-TV (12); KPOB-TV (15); WDKA (49); WDKA-DT (50); WPSD-DT (32); WPSD-TV (6); WSIL-DT (34); WSIL-TV (3); WTCT (27); WTCT-DT (17)
Huntsville-Decatur (Florence), AL	382,790	83	WAAY-DT (32); WAAY-TV (31); WAFF (48); WAFF-DT (49); WHDF (15); WHDF-DT (14); WHNT-DT (59); WHNT-TV (19); WZDX (54); WZDX-DT (41)
Chattanooga, TN	353,680	86	WDEF-DT (47); WDEF-TV (12); WDSI-DT (40); WDSI-TV (61); WELF-DT (16); WELF-TV (23); WFLI-DT (42); WFLI-TV (53); WRCB-DT (13); WRCB-TV (3); WTVC (9); WTVC-DT (35)
Tri-Cities (Bristol, VA-Kingsport-Johnson City, TN)	328,970	91	WCYB-DT (28); WCYB-TV (5); WEMT (39); WEMT-DT (38); WJHL-DT (58); WJHL-TV (11); WKPT-DT (27); WKPT-TV (19); WLFG-DT (49)
Jackson, TN	96,350	174	WBBJ-DT (43); WBBJ-TV (7); WJKT (16); WJKT-DT (39)

(Continued on next page)

Tennessee *Digital* Station Totals as of October 1, 2007

	VHF	UHF	TOTAL
Commercial Television	3	30	33
Educational Television	0	6	6
	3	36	39

Tennessee Analog Station Totals as of October 1, 2007

	VHF	UHF	TOTAL
Commercial Television	14	19	33
Educational Television	4	2	6
	18	21	39

WDEF-DT
Ch. 47

Network Service: CBS.

Licensee: WDEF-TV Inc., 27 Abercorn St., Savannah, GA 31401-2715.

Studio: 3300 Broad St., Chattanooga, TN 37408.

Mailing Address: 3300 Broad St., Chattanooga, TN 37408.

Phone: 423-785-1200. **Fax:** 423-785-1271.

E-mail: rmcclain@wdef.com

Web Site: http://www.wdef.com

Technical Facilities: Channel No. 47 (668-674 MHz). Authorized power: 1000-kw max. visual, aural. Antenna: 1234-ft above av. terrain, 463-ft. above ground, 2372-ft. above sea level.

Latitude	35°	08'	06"
Longitude	85°	19'	25"

Note: Latitude and longitude coordinates shown are based on the North American Datum of 1927 (NAD 27) as currently required by the Mass Media Bureau of the FCC.

Ownership: Morris Multimedia Inc. (Group Owner).

Began Operation: February 6, 2002. High Definition.

Represented (sales): Harrington Righter & Parsons Inc. (HRP).

Represented (legal): Fletcher, Heald & Hildreth PLC.

Personnel:

Phil Cox, Pesident & General Manager.

Bill Downs, National Sales Manager.

Kim Beasley, Assistant National Sales Manager.

Dutch Terry, News Director.

Richard McClain, Chief Engineer.

Michael Newberry, Business Manager.

Doris Ellis, Program Director.

© 2008 Warren Communications News

Todd Buccelli, Marketing Director.

Niki Pippin, Traffic Manager.

City of License: Chattanooga. **Station DMA:** Chattanooga, TN. **Rank:** 86.

Nielsen Data: Not available.

WDEF-TV
Ch. 12

Network Service: CBS.

Licensee: WDEF-TV Inc., 27 Abercorn St., Savannah, GA 31401-2715.

Studio: 3300 Broad St., Chattanooga, TN 37408.

Mailing Address: 3300 Broad St., Chattanooga, TN 37408.

Phone: 423-785-1200. **Fax:** 423-785-1271.

E-mail: rmcclain@wdef.com

Web Site: http://www.wdef.com

Technical Facilities: Channel No. 12 (204-210 MHz). Authorized power: 316-kw visual, 37.1-kw aural. Antenna: 1260-ft above av. terrain, 641-ft. above ground, 2549-ft. above sea level.

Latitude	35°	08'	06"
Longitude	85°	19'	25"

Transmitter: Atop Signal Mountain.

Note: Latitude and longitude coordinates shown are based on the North American Datum of 1927 (NAD 27) as currently required by the Mass Media Bureau of the FCC.

Multichannel TV Sound: Stereo only.

Satellite Earth Stations: Transmitter NEC; United Products, 2.8-meter; United Products, 3-meter; United Products, 3.5-meter; Scientific-Atlanta, 4.6-meter; Scientific-Atlanta, 7-meter; Standard Communications, Scientific-Atlanta, M/A-Com receivers.

News Services: NIWS, CBS Newspath, AP.

Ownership: Morris Multimedia Inc. (Group Owner).

Began Operation: April 25, 1954. Sale to present owner by Media General Inc. approved by FCC October 6, 2006. Sale to Media General Inc. by Park Acquisition Inc. approved by FCC November 22, 1996 (Television Digest, Vol. 36:31). Transfer of control to Park Acquisition Inc. approved by FCC March 27, 1995. Sale to Park Communications Inc. by Carter M. Parham Group approved by FCC February 28, 1964 (Vol. 4:7).

Represented (sales): Harrington Righter & Parsons Inc. (HRP).

Represented (legal): Fletcher, Heald & Hildreth PLC.

Represented (engineering): du Treil, Lundin & Rackley Inc.

Personnel:

Phil Cox, Vice President & General Manager.

Bill Downs, National Sales Manager.

Kim Beasley, Assistant National Sales Manager.

Dutch Terry, News Director.

Richard McClain, Chief Engineer.

Michael Newberry, Business Manager.

Doris Ellis, Program Director.

Todd Buccelli, Research & Marketing Director.

© 2008 Warren Communications News

Niki Pippin, Traffic Manager.

City of License: Chattanooga. **Station DMA:** Chattanooga, TN. **Rank:** 86.

Circulation © 2007 Nielsen. Coverage based on Nielsen study.

GrandTotal	Cable TV Households	Non-cable TV Households	Total TV Households
Estimated Station Totals *	275,010	188,160	463,170
Average Weekly Circulation (2007)	167,240	80,796	248,036
Average Daily Circulation (2007)			115,929

Station DMA Total	Cable TV Households	Non-cable TV Households	Total TV Households
Estimated Station Totals *	218,360	129,020	347,380
Average Weekly Circulation (2007)	145,594	74,424	220,018
Average Daily Circulation (2007)			104,579

Other DMA Total	Cable TV Households	Non-cable TV Households	Total TV Households
Estimated Station Totals *	56,650	59,140	115,790
Average Weekly Circulation (2007)	21,646	6,372	28,018
Average Daily Circulation (2007)			11,350

*Estimated station totals are sums of the Nielsen TV and Cable TV household estimates for each county in which the station registers viewing of more than 5% as per the Nielsen Survey Methods.

WDSI-DT
Ch. 40

Network Service: MNT, FOX.

Licensee: New Age Media of Tennessee License LLC, 46 Public Square, Wilkes-Barre, PA 18701.

Studio: 1101 E. Main St., Chattanooga, TN 37408.

Mailing Address: 1101 E. Main St., Chattanooga, TN 37408.

Phone: 423-265-0061. **Fax:** 423-265-3636.

E-mail: tmccarth@pgtv.com

Web Site: http://www.fox61tv.com

Technical Facilities: Channel No. 40 (626-632 MHz). Authorized power: 84-kw max. visual, aural. Antenna: 1148-ft above av. terrain, 486-ft. above ground, 2456-ft. above sea level.

Latitude	35°	12'	34"
Longitude	85°	16'	39"

Transmitter: 1129 Sawyer Cemetery Rd., Falling Water.

Note: Latitude and longitude coordinates shown are based on the North American Datum of 1927 (NAD 27) as currently required by the Mass Media Bureau of the FCC.

Ownership: New Age Media (Group Owner).

Began Operation: Station operating; no on-air date.

Represented (legal): Leventhal, Senter & Lerman PLLC.

Represented (sales): Petry Television Inc.

Personnel:

Tracye McCarthy, General Manager & General Sales Manager.

Steven Harper, Operations Manager.

Tere Manresa, Local Sales Manager.

Peter Remmert, National Sales Manager.

Lee Carpenter, Chief Engineer.

Kellye Dillard, Business Manager.

WDSI-DT BMPCDT-20041229AAO GRANTED: 1/31/2005

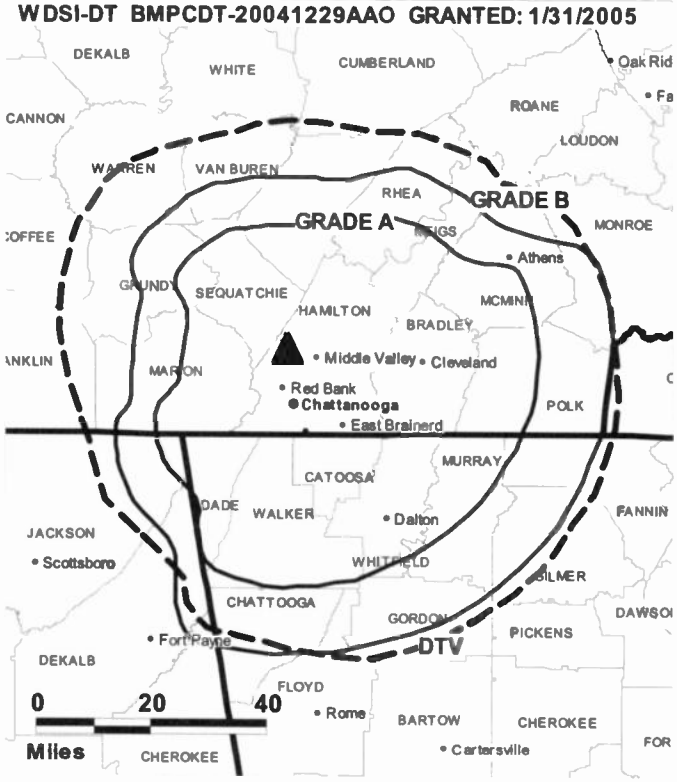

© 2008 Warren Communications News

Jenny Giddens, Program Director.

Tripp Dudley, Director, Marketing & Programming.

Tonetta Jones, Traffic Manager.

City of License: Chattanooga. **Station DMA:** Chattanooga, TN. **Rank:** 86.

Nielsen Data: Not available.

WDSI-TV
Ch. 61

Network Service: FOX.

Licensee: New Age Media of Tennessee License Inc., 46 Public Square, Wilkes-Barre, PA 18701.

Studio: 1101 E. Main St., Chattanooga, TN 37408.

Mailing Address: 1101 E. Main St., Chattanooga, TN 37408.

Phone: 423-265-0061. **Fax:** 423-265-3636.

E-mail: tmccarth@pgtv.com

Web Site: http://www.fox61tv.com

Technical Facilities: Channel No. 61 (752-758 MHz). Authorized power: 5000-kw max. & 457-kw horizontal visual, 117-kw & 91.2-kw horizontal aural. Antenna: 1212-ft above av. terrain, 552-ft. above ground, 2522-ft. above sea level.

Latitude	35°	12'	34"
Longitude	85°	16'	39"

Transmitter: 1.6-mi. NW of Falling Water.

Note: Latitude and longitude coordinates shown are based on the North American Datum of 1927 (NAD 27) as currently required by the Mass Media Bureau of the FCC.

Satellite Earth Stations: Transmitter Harris; Paraclipse, 4-meter C-band; Paraclipse, 5-meter C-band; Microdyne, M/A-Com receivers.

Ownership: New Age Media (Group Owner).

Began Operation: January 24, 1972. Sale to present owner by The PSC Liquidating Trust approved by FCC December 12, 2006. Competing sale to MM Licensing-Chattanooga LLC dismissed by FCC January 23, 2007. Transfer of control to The PSC Liquidating Trust by Pegasus Communications Corp. approved by FCC April 19, 2005. Involuntary assignment of license to WDSI License Corp., Debtor-In-Possession approved by FCC December 23, 2004. Sale to Pegasus Communications Corp. approved by FCC February 18, 1993. Sale to Donatelli & Klein Inc. by Roy L. Hess, et al., approved by FCC January 30, 1985. Previous sale by Col. Jay Sadow approved by FCC January 18, 1983 (Television Digest, Vol. 22:39).

Represented (sales): Petry Television Inc.

Represented (legal): Leventhal, Senter & Lerman PLLC.

Personnel:

Tracye McCarthy, General Manager & General Sales Manager.

Steven Harper, Operations Manager.

Tere Manresa, Local Sales Manager.

Peter Remmert, National Sales Manager.

Kellye Dillard, Business Manager.

Lee Carpenter, Chief Engineer.

Jenny Giddens, Program Director.

Tripp Dudley, Director, Marketing & Programming.

Tonetta Jones, Traffic Manager.

WDSI-TV BMPCT-19890607KH GRANTED: 12/11/1989

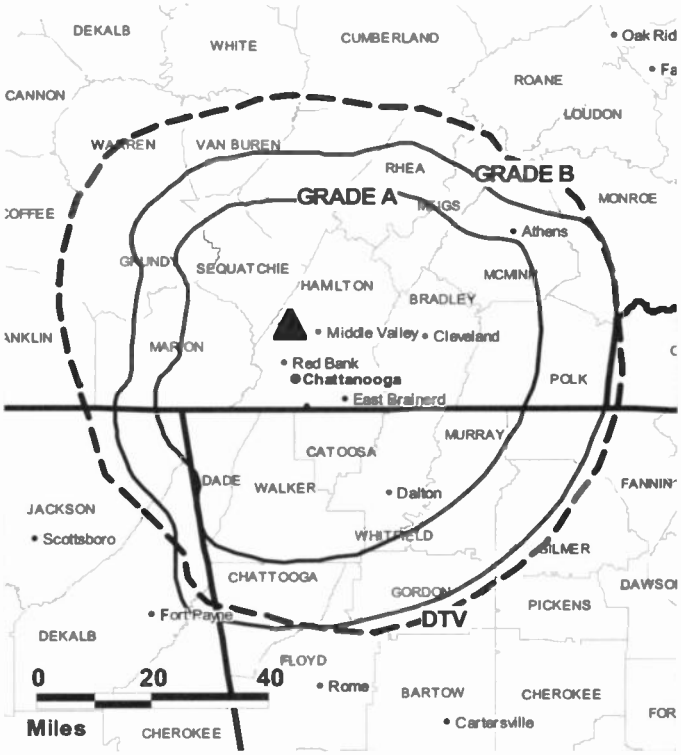

© 2008 Warren Communications News

City of License: Chattanooga. **Station DMA:** Chattanooga, TN. **Rank:** 86.

Circulation © 2007 Nielsen. Coverage based on Nielsen study.

GrandTotal	Cable TV Households	Non-cable TV Households	Total TV Households
Estimated Station Totals *	244,930	129,020	373,950
Average Weekly Circulation (2007)	109,864	42,968	152,832
Average Daily Circulation (2007)			51,086

Station DMA Total	Cable TV Households	Non-cable TV Households	Total TV Households
Estimated Station Totals *	218,360	129,020	347,380
Average Weekly Circulation (2007)	107,029	42,968	149,997
Average Daily Circulation (2007)			50,638

Other DMA Total	Cable TV Households	Non-cable TV Households	Total TV Households
Estimated Station Totals *	26,570	0	26,570
Average Weekly Circulation (2007)	2,835	0	2,835
Average Daily Circulation (2007)			448

*Estimated station totals are sums of the Nielsen TV and Cable TV household estimates for each county in which the station registers viewing of more than 5% as per the Nielsen Survey Methods.

WRCB-DT
Ch. 13

Network Service: NBC.

Licensee: Sarkes Tarzian Inc., 205 N. College Ave., Bloomington, IN 47402.

Studio: 900 Whitehall Rd., Chattanooga, TN 37405.

Mailing Address: 900 Whitehall Rd., Chattanooga, TN 37405.

Phone: 423-267-5412. **Fax:** 423-267-6840.

E-mail: ttolar@wrcbtv.com

Web Site: http://www.wrcbtv.com

Technical Facilities: Channel No. 13 (210-216 MHz). Authorized power: 34.8-kw max. visual, aural. Antenna: 1099-ft above av. terrain, 269-ft. above ground, 2346-ft. above sea level.

Latitude	35°	09'	40"
Longitude	85°	18'	51"

Note: Latitude and longitude coordinates shown are based on the North American Datum of 1927 (NAD 27) as currently required by the Mass Media Bureau of the FCC.

Multichannel TV Sound: Stereo only.

News Services: AP, NBC NewsChannel, AP.

Ownership: Sarkes Tarzian Inc. (Group Owner).

Began Operation: May 1, 2001.

Represented (legal): Leventhal, Senter & Lerman PLLC.

Represented (engineering): Denny & Associates PC.

Represented (sales): Continental Television Sales.

Personnel:

Thomas R. Tolar Jr., President & General Manager.

Doug Short, General & National Sales Manager.

Ralph Flynn, Local Sales Manager.

Bill Wallace, News Director.

Ed Aslinger, Chief Engineer.

Pam Teague, Program Director & Business Manager.

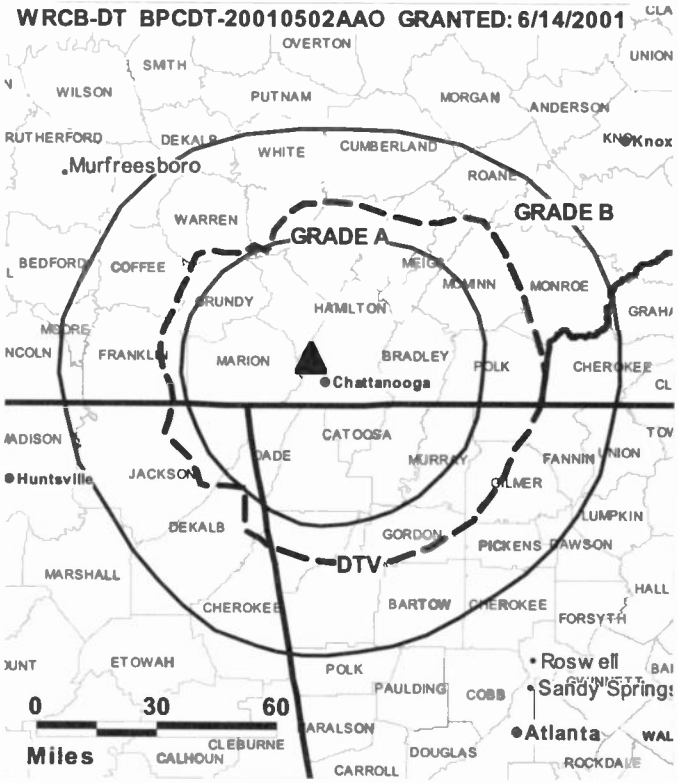

© 2008 Warren Communications News

Ronnie Minton, Advertising & Promotion Manager.

Doug Loveridge, Production Manager.

Janet Garner, Traffic Manager.

Kitty Nelson, Executive Assistant.

City of License: Chattanooga. **Station DMA:** Chattanooga, TN. **Rank:** 86.

Nielsen Data: Not available.

WRCB-TV
Ch. 3

Network Service: NBC.

Licensee: Sarkes Tarzian Inc., 205 N. College Ave., Bloomington, IN 47402.

Studio: 900 Whitehall Rd., Chattanooga, TN 37405.

Mailing Address: 900 Whitehall Rd., Chattanooga, TN 37405.

Phone: 423-267-5412. **Fax:** 423-267-6840.

E-mail: ttolar@wrcbtv.com.

Web Site: http://www.wrcbtv.com

Technical Facilities: Channel No. 3 (60-66 MHz). Authorized power: 100-kw visual, aural. Antenna: 1237-ft above av. terrain, 413-ft. above ground, 2490-ft. above sea level.

Latitude	35°	009'	40"
Longitude	85°	18'	51"

Note: Latitude and longitude coordinates shown are based on the North American Datum of 1927 (NAD 27) as currently required by the Mass Media Bureau of the FCC.

Multichannel TV Sound: Stereo only.

Satellite Earth Stations: Harris, 3-meter C-band; Harris, 3.7-meter Ku-band; M/A-Com, Harris receivers.

SNG Mobile Dish: 2.4-meter Ku-band.

News Services: AP, NBC NewsChannel, AP.

Ownership: Sarkes Tarzian Inc. (Group Owner).

Began Operation: May 6, 1956. Sale of 70% to WSTV Inc. by Ramon G. & Helen Patterson approved by FCC November 25, 1959 (Television Digest, Vol. 15:43, 48). Follansbee Steel (interlocking ownership with WSTV Inc.) acquired 30% from H-R Television Inc. early in 1959. Transfer to United Printers & Publishers Inc. (Rust Craft Greeting Cards Inc.) by WSTV Inc. approved by FCC 1961-62. Sale to Ziff-Davis Broadcasting Co. by Rust Craft Broadcasting approved by FCC May 10,1978. Sale to present owner by Ziff-Davis Broadcasting Co. approved by FCC September 29, 1982.

Represented (sales): Continental Television Sales.

Represented (legal): Leventhal, Senter & Lerman PLLC.

Represented (engineering): Denny & Associates PC.

Personnel:

Thomas R. Tolar Jr., President & General Manager.

Doug Short, General & National Sales Manager.

Ralph Flynn, Local Sales Manager.

Bill Wallace, News Director.

Ed Aslinger, Chief Engineer.

Pam Teague, Program Director & Controller.

Ronnie Minton, Advertising & Promotion Manager.

Doug Loveridge, Production Manager.

Janet Garner, Traffic Manager.

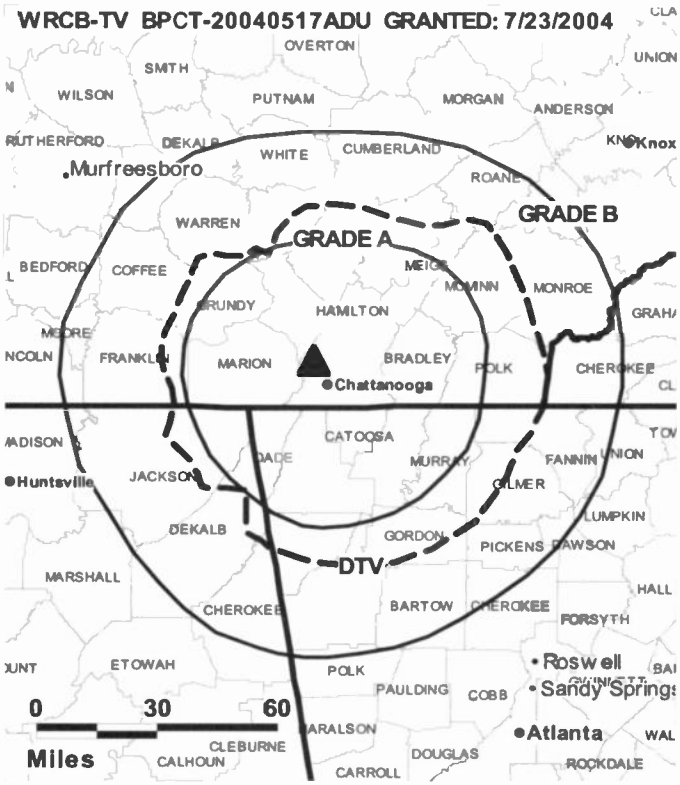

© 2008 Warren Communications News

Kitty Nelson, Executive Assistant.

City of License: Chattanooga. **Station DMA:** Chattanooga, TN. **Rank:** 86.

Circulation © 2007 Nielsen. Coverage based on Nielsen study.

GrandTotal	Cable TV Households	Non-cable TV Households	Total TV Households
Estimated Station Totals *	268,240	201,190	469,430
Average Weekly Circulation (2007)	169,888	83,938	253,826
Average Daily Circulation (2007)			127,209

Station DMA Total	Cable TV Households	Non-cable TV Households	Total TV Households
Estimated Station Totals *	218,360	129,020	347,380
Average Weekly Circulation (2007)	147,726	75,388	223,114
Average Daily Circulation (2007)			115,923

Other DMA Total	Cable TV Households	Non-cable TV Households	Total TV Households
Estimated Station Totals *	49,880	72,170	122,050
Average Weekly Circulation (2007)	22,162	8,550	30,712
Average Daily Circulation (2007)			11,286

*Estimated station totals are sums of the Nielsen TV and Cable TV household estimates for each county in which the station registers viewing of more than 5% as per the Nielsen Survey Methods.

WTVC
Ch. 9

Network Service: ABC.

Licensee: Freedom Broadcasting of Tennessee Licensee LLC, PO Box 60028, 4279 Benton Dr., Chattanooga, TN 37406-6028.

Studio: 4279 Benton Dr., Chattanooga, TN 37406.

Mailing Address: PO Box 60028, Chattanooga, TN 37406.

Phone: 423-756-5500. **Fax:** 423-757-7400.

E-mail: mcosta@newschannel9.com

Web Site: http://www.newschannel9.com

Technical Facilities: Channel No. 9 (186-192 MHz). Authorized power: 316-kw visual, 31.6-kw aural. Antenna: 1056-ft above av. terrain, 246-ft. above ground, 2326-ft. above sea level.

Latitude	35°	09'	38"
Longitude	85°	19'	06"

Note: Latitude and longitude coordinates shown are based on the North American Datum of 1927 (NAD 27) as currently required by the Mass Media Bureau of the FCC.

Multichannel TV Sound: Stereo and separate audio program.

Satellite Earth Stations: Harris, 6-meter Ku & C-band; Microdyne, 7-meter; Andrew, 7.3-meter.

SNG Mobile Dish: Vertex, 2.4-meter Ku-band.

News Services: Conus, AP, ABC NewsOne.

Ownership: Freedom Communications Holdings Inc. (Group Owner).

Began Operation: June 15, 1953. Began as WROM-TV, Rome, GA but left air December 5, 1957. Moved to Chattanooga & resumed operation February 11, 1958 after transfer to Martin Theatres of Georgia Inc. by Dean Covington & associates was approved by FCC October 30, 1957 (Television Digest, Vol. 13:40, 44). Sale to Fuqua Industries by Martin Theatres approved by FCC February 7, 1969. Sale to Belo Broadcasting approved by FCC June 13, 1980. Sale to Freedom Broadcasting Inc. by Belo Broadcasting approved by FCC December 13, 1983 (Vol. 23:42). Sale to present owner by Freedom Broadcasting Inc. approved by FCC April 1, 2004.

Represented (sales): TeleRep Inc.

Represented (legal): Latham & Watkins.

Represented (engineering): du Treil, Lundin & Rackley Inc.

Personnel:

Mike Costa, Vice President & General Manager.

Dennis Brown, Chief Engineer & Operations Manager.

Ted Rudolph, General Sales Manager.

Mike Hood, National Sales Manager.

Tom Henderson, News Director.

Kellye Dillard, Business Manager.

Bob Nolan, Promotions & Marketing Director.

Margie Scott, Programming Coordinator.

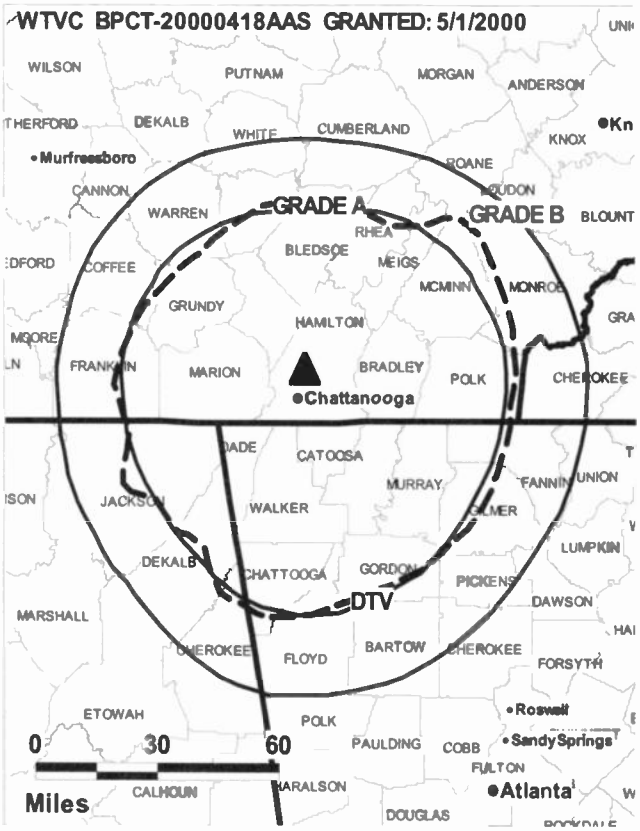

© 2008 Warren Communications News

Steve Headrick, Production Manager.

Pattie Pendergraph, Traffic Manager.

City of License: Chattanooga. **Station DMA:** Chattanooga, TN. **Rank:** 86.

Circulation © 2007 Nielsen. Coverage based on Nielsen study.

GrandTotal	Cable TV Households	Non-cable TV Households	Total TV Households
Estimated Station Totals *	280,920	169,980	450,900
Average Weekly Circulation (2007)	182,887	80,035	262,922
Average Daily Circulation (2007)			134,825

Station DMA Total	Cable TV Households	Non-cable TV Households	Total TV Households
Estimated Station Totals *	218,360	129,020	347,380
Average Weekly Circulation (2007)	157,819	76,845	234,664
Average Daily Circulation (2007)			124,307

Other DMA Total	Cable TV Households	Non-cable TV Households	Total TV Households
Estimated Station Totals *	62,560	40,960	103,520
Average Weekly Circulation (2007)	25,068	3,190	28,258
Average Daily Circulation (2007)			10,518

*Estimated station totals are sums of the Nielsen TV and Cable TV household estimates for each county in which the station registers viewing of more than 5% as per the Nielsen Survey Methods.

WTVC-DT
Ch. 35

Network Service: ABC.

Licensee: Freedom Broadcasting of Tennessee Licensee LLC, PO Box 60028, 4279 Benton Dr., Chattanooga, TN 37406-6028.

WTVC-DT: 4279 Benton Dr., Chattanooga, TN 37406.

Mailing Address: PO Box 60028, Chattanooga, TN 37406-6028.

Phone: 423-756-5500. **Fax:** 423-757-7400.

E-mail: mcosta@newschannel9.com

Web Site: http://www.newschannel9.com

Technical Facilities: Channel No. 35 (596-602 MHz). Authorized power: 200-kw max. visual, aural. Antenna: 1001-ft above av. terrain, 190-ft. above ground, 2270-ft. above sea level.

Latitude	35°	09'	38"
Longitude	85°	19'	06"

Holds CP for change to 575-kw max. visual, 981-ft above av. terrain, 171-ft. above ground, 2251-ft. above sea level; BPCDT-20050228ABC.

Note: Latitude and longitude coordinates shown are based on the North American Datum of 1927 (NAD 27) as currently required by the Mass Media Bureau of the FCC.

Multichannel TV Sound: Stereo and separate audio program.

News Service: AP.

Ownership: Freedom Communications Holdings Inc. (Group Owner).

Began Operation: September 1, 2002. Standard and High Definition.

Represented (legal): Latham & Watkins.

Personnel:

Mike Costa, Vice President & General Manager.

Ted Rudolph, General Sales Manager.

Dennis Brown, Chief Engineer & Operations Manager.

Mike Hood, National Sales Manager.

Tom Henderson, News Director.

Kellye Dillard, Business Manager.

WTVC-DT BMPCDT-20010411AAG GRANTED: 10/15/2001

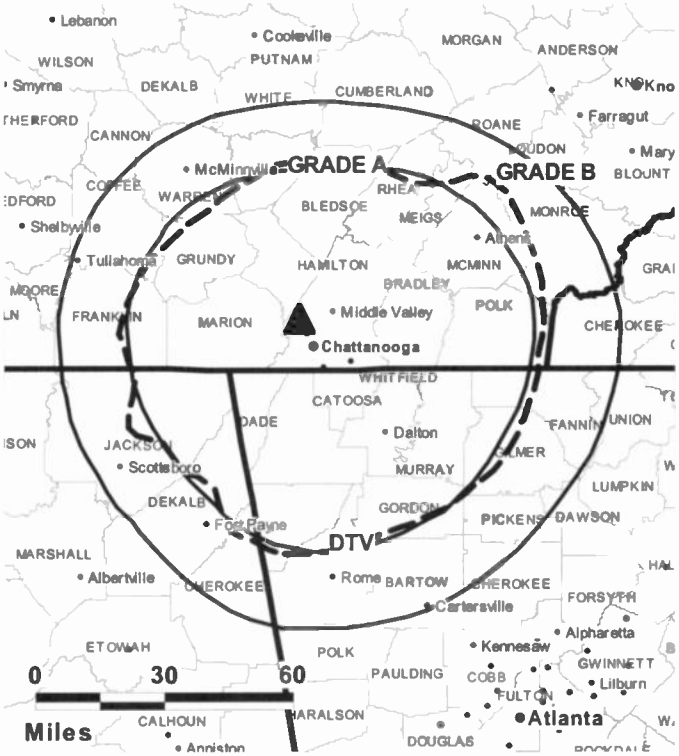

© 2008 Warren Communications News

Margie Scott, Programming Coordinator.

Robert Nolan, Promotion & Marketing Director.

Steve Headrick, Production Manager.

Pattie Pendergraph, Traffic Manager.

City of License: Chattanooga. **Station DMA:** Chattanooga, TN. **Rank:** 86.

Nielsen Data: Not available.

WFLI-DT
Ch. 42

Network Service: CW.

Licensee: Meredith Corp., 1716 Locust St., Des Moines, IA 50309-3203.

Studio: 6024 Shallowford Rd., Suite 100, Chattanooga, TN 37421.

Mailing Address: 6024 Shallowford Rd., Suite 100, Chattanooga, TN 37421.

Phone: 423-893-9553. **Fax:** 423-893-9853.

E-mail: deb.corson@wflitv.com

Web Site: http://www.wflitv.com

Technical Facilities: Channel No. 42 (638-644 MHz). Authorized power: 500-kw visual, aural. Antenna: 1093-ft above av. terrain, 436-ft. above ground, 2406-ft. above sea level.

Latitude	35°	12'	34"
Longitude	85°	16'	39"

Note: Latitude and longitude coordinates shown are based on the North American Datum of 1927 (NAD 27) as currently required by the Mass Media Bureau of the FCC.

Ownership: Meredith Corp. (Group Owner).

Began Operation: July 1, 2005.

Represented (sales): Blair Television.

Represented (legal): Dow Lohnes PLLC.

Represented (engineering): Smith & Fisher.

Personnel:

Deb Corson, Vice President & General Manager.

Kelvin Mize, Local Sales Manager.

Misty Childer, Marketing Director.

Chris Sykes, Production Coordinator.

Bill Christman, Chief Engineer.

Carolyn Zappa, Business Manager.

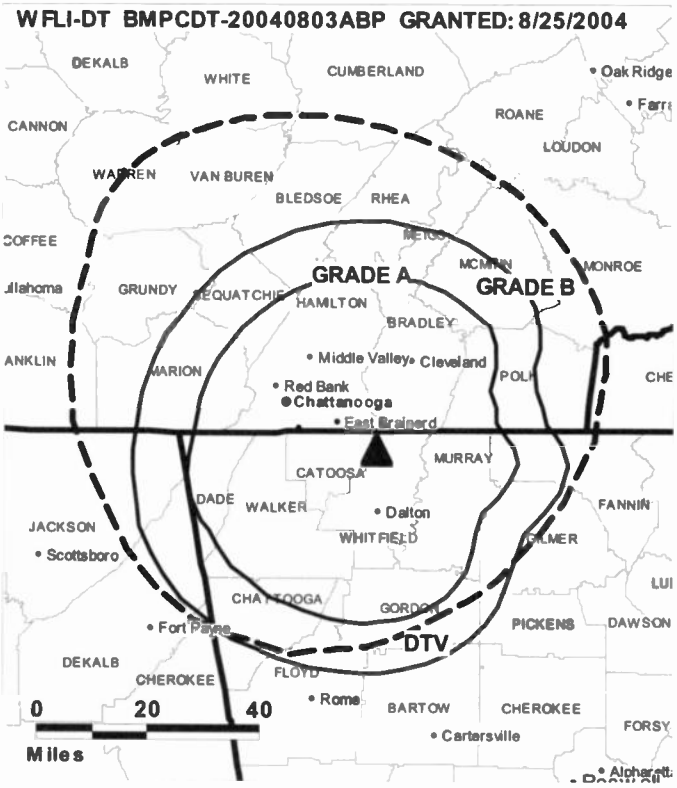

© 2008 Warren Communications News

Robert Daffron, Program Director.

Brandon Strickland, Creative Services Director.

Laura Wilson, Traffic Manager.

City of License: Cleveland. **Station DMA:** Chattanooga, TN. **Rank:** 86.

Nielsen Data: Not available.

WFLI-TV
Ch. 53

Network Service: CW.

Licensee: Meredith Corp., 1716 Locust St., Des Moines, IA 50309-3203.

Studio: 6024 Shallowford Rd., Suite 100, Chattanooga, TN 37421.

Mailing Address: 6024 Shallowford Rd., Suite 100, Chattanooga, TN 37421.

Phone: 423-893-9553. **Fax:** 423-893-9853.

E-mail: deb.corson@wflitv.com

Web Site: http://www.wflitv.com

Technical Facilities: Channel No. 53 (704-710 MHz). Authorized power: 1150-kw max. visual, aural. Antenna: 1102-ft above av. terrain, 980-ft. above ground, 1964-ft. above sea level.

Latitude	34°	55'	57"
Longitude	84°	58'	32"

Note: Latitude and longitude coordinates shown are based on the North American Datum of 1927 (NAD 27) as currently required by the Mass Media Bureau of the FCC.

Ownership: Meredith Corp. (Group Owner).

Began Operation: May 25, 1987. Sale to present owner by Lambert Broadcasting of Tennessee approved by FCC July 23, 2004. Sale to Lambert Broadcasting of Tennessee by WFLI-TV Inc. approved by FCC September 4, 1997.

Represented (sales): Blair Television.

Represented (legal): Dow Lohnes PLLC.

Represented (engineering): Smith & Fisher.

Personnel:

Deb Corson, Vice President & General Manager.

Julie Brinks, General & National Sales Manager.

Kelvin Mize, Local Sales Manager.

Misty Childers, Marketing Director.

Chris Sykes, Productioni Coordinator.

Bill Christman, Chief Engineer.

Carolyn Zappa, Business Manager.

Robert Daffron, Program Director.

Brandon Strickland, Creative Services Director.

Laura Wilson, Traffic Manager.

City of License: Cleveland. **Station DMA:** Chattanooga, TN. **Rank:** 86.

WFLI-TV BPCT-20050906AAQ GRANTED: 9/30/2005

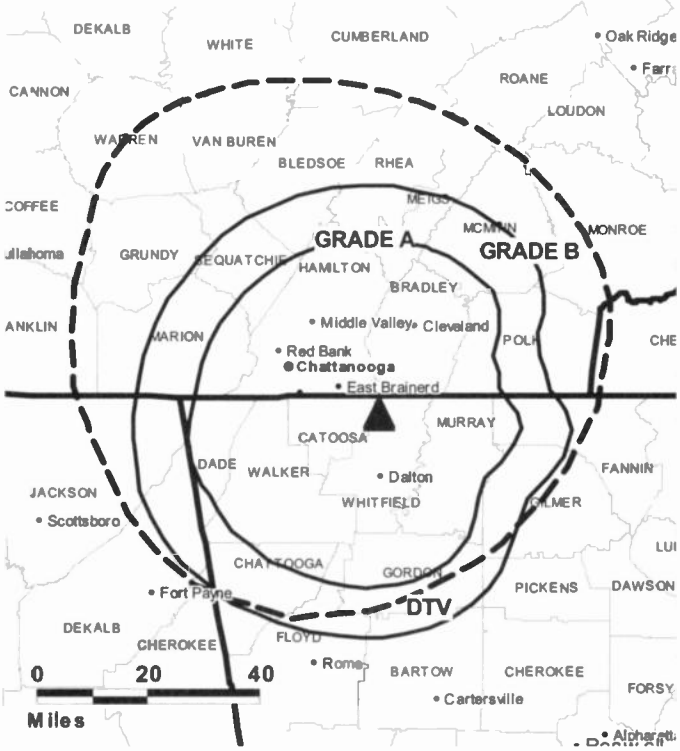

© 2008 Warren Communications News

Circulation © 2007 Nielsen. Coverage based on Nielsen study.

GrandTotal	Cable TV Households	Non-cable TV Households	Total TV Households
Estimated Station Totals *	226,770	125,600	352,370
Average Weekly Circulation (2007)	49,652	21,590	71,242
Average Daily Circulation (2007)			18,574

Station DMA Total	Cable TV Households	Non-cable TV Households	Total TV Households
Estimated Station Totals *	216,540	125,600	342,140
Average Weekly Circulation (2007)	48,670	21,590	70,260
Average Daily Circulation (2007)			18,482

Other DMA Total	Cable TV Households	Non-cable TV Households	Total TV Households
Estimated Station Totals *	10,230	0	10,230
Average Weekly Circulation (2007)	982	0	982
Average Daily Circulation (2007)			92

*Estimated station totals are sums of the Nielsen TV and Cable TV household estimates for each county in which the station registers viewing of more than 5% as per the Nielsen Survey Methods.

WNPX
Ch. 28

Network Service: ION.

Licensee: Paxson Communications License Co. LLC, 601 Clearwater Park Rd., West Palm Beach, FL 33401-6233.

Studio: 1281 N. Mount Juliet Rd., Suite K, Mount Juliet, TN 37122.

Mailing Address: 209 10th Ave. S, Suite 349, Nashville, TN 37203.

Phone: 615-773-6100. **Fax:** 615-773-6106.

E-mail: lanitasexton@ionmedia.tv

Web Site: http://www.ionline.tv

Technical Facilities: Channel No. 28 (554-560 MHz). Authorized power: 5000-kw max. visual, aural. Antenna: 1298-ft above av. terrain, 1002-ft. above ground, 2016-ft. above sea level.

Latitude	36°	08'	35"
Longitude	85°	54'	35"

Transmitter: 1.8-mi. E of Hickman.

Note: Latitude and longitude coordinates shown are based on the North American Datum of 1927 (NAD 27) as currently required by the Mass Media Bureau of the FCC.

Ownership: ION Media Networks Inc. (Group Owner).

Began Operation: November 5, 1988. Sale to Steven J. Sweeney by Dove Broadcasting Inc. approved by FCC March 17, 1989. Sale to Inavision Broadcasting Inc. by Steven J. Sweeney approved by FCC June 29, 1993. Sale to Roberts Broadcasting by Inavision approved by FCC November 14, 1996. Sale to present owner by Roberts Broadcasting approved by FCC September 4, 1997. Transfer to CIG Media LLC pends.

Represented (legal): Dow Lohnes PLLC.

Personnel:

Dan Barber, General Sales Manager.

Tim Coucke, Chief Engineer.

Lanita Sexton, Business Manager & Public Affairs Director.

Todd Kalas, Traffic Manager.

Bob Carlton, Account Executive.

City of License: Cookeville. **Station DMA:** Nashville, TN. **Rank:** 30.

The industry bible...
Consumer Electronics Daily
Warren Communications News
Free 30-day trial—call 800-771-9202 or visit www.warren-news.com

© 2008 Warren Communications News

Circulation © 2007 Nielsen. Coverage based on Nielsen study.

GrandTotal	Cable TV Households	Non-cable TV Households	Total TV Households
Estimated Station Totals *	392,680	47,260	439,940
Average Weekly Circulation (2007)	29,157	3,279	32,436
Average Daily Circulation (2007)			6,825

Station DMA Total	Cable TV Households	Non-cable TV Households	Total TV Households
Estimated Station Totals *	380,930	43,950	424,880
Average Weekly Circulation (2007)	28,241	2,822	31,063
Average Daily Circulation (2007)			6,668

Other DMA Total	Cable TV Households	Non-cable TV Households	Total TV Households
Estimated Station Totals *	11,750	3,310	15,060
Average Weekly Circulation (2007)	916	457	1,373
Average Daily Circulation (2007)			157

*Estimated station totals are sums of the Nielsen TV and Cable TV household estimates for each county in which the station registers viewing of more than 5% as per the Nielsen Survey Methods.

WNPX-DT
Ch. 36

Network Service: ION.

Licensee: Paxson Communications License Co. LLC, 601 Clearwater Park Rd., West Palm Beach, FL 33401-6233.

Studio: 1281 N. Mount Juliet Rd., Suite K, Mount Juliet, TN 37122.

Mailing Address: 209 10th Ave. S, Suite 349, Nashville, TN 37203.

Phone: 615-773-6100. **Fax:** 615-773-6106.

E-mail: lanitasexton@ionmedia.tv

Web Site: http://www.ionline.tv

Technical Facilities: Channel No. 36 (602-608 MHz). Authorized power: 733-kw max. visual, aural. Antenna: 1406-ft above av. terrain, 1250-ft. above ground, 2010-ft. above sea level.

Latitude	36°	16'	004.80"
Longitude	86°	47'	44.70"

Transmitter: Approx. 0.75-mi. at 324 degrees T from the intersection of Hackett Rd. & Nabors Hollow.

Note: Latitude and longitude coordinates shown are based on the North American Datum of 1927 (NAD 27) as currently required by the Mass Media Bureau of the FCC.

Ownership: ION Media Networks Inc. (Group Owner).

Began Operation: January 28, 2002. Standard Definition.

Represented (legal): Dow Lohnes PLLC.

Represented (engineering): du Treil, Lundin & Rackley Inc.

Personnel:

Dan Barber, General Sales Manager.

Tim Coucke, Chief Engineer.

Lanita Sexton, Business Manager & Public Affairs Director.

Todd Kalas, Traffic Manager.

WNPX-DT BMPCDT-20030918ABL GRANTED: 11/24/2003

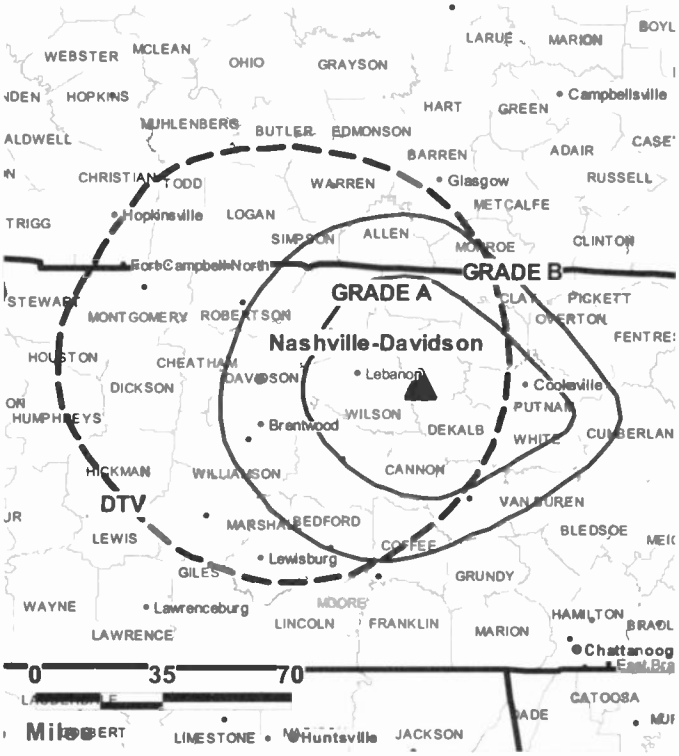

© 2008 Warren Communications News

Bob Carlton, Account Executive.

City of License: Cookeville. **Station DMA:** Nashville, TN. **Rank:** 30.

Nielsen Data: Not available.

WBXX-DT
Ch. 50

Network Service: CW.

Licensee: ACME Television Licenses of Tennessee LLC, 650 Town Center Dr., Suite 850, Costa Mesa, CA 92626.

Studio: 10427 Cogdill Rd., Suite 100, Knoxville, TN 37932.

Mailing Address: 10427 Cogdill Rd., Suite 100, Knoxville, TN 37932.

Phone: 865-777-9220. **Fax:** 865-777-9221.

E-mail: promotions@wb20tv.com; dphillippi@wb20tv.com

Web Site: http://www.easttennesseescw.com/

Technical Facilities: Channel No. 50 (686-692 MHz). Authorized power: 375-kw max. visual, aural. Antenna: 2359-ft above av. terrain, 712-ft. above ground, 3953-ft. above sea level.

Latitude	36°	06'	33"
Longitude	84°	20'	17"

Note: Latitude and longitude coordinates shown are based on the North American Datum of 1927 (NAD 27) as currently required by the Mass Media Bureau of the FCC.

Ownership: ACME Communications Inc. (Group Owner).

Began Operation: Station operating; no on-air date.

Personnel:

Dan Phillippi, General Manager.

Joanne Marcenkus, General Sales Manager.

Bruce Morton, National Sales Manager.

Tim Guilliams, Chief Engineer.

Evelyn Cannon, Business Manager.

Lisa Faulkner, Program Director & Traffic Manager.

© 2008 Warren Communications News

Anna Robins, Promotion Director.

City of License: Crossville. **Station DMA:** Knoxville, TN. **Rank:** 58.

Nielsen Data: Not available.

WBXX-TV

Ch. 20

Network Service: CW.

Licensee: ACME Television Licenses of Tennessee LLC, 650 Town Center Dr., Suite 850, Costa Mesa, CA 92626.

Studio: 10427 Cogdill Rd., Suite 100, Knoxville, TN 37932.

Mailing Address: 10427 Cogdill Rd., Suite 100, Knoxville, TN 37932.

Phone: 865-777-9220. **Fax:** 865-777-9221.

E-mail: promotions@wb20tv.com; dphillippi@wb20tv.com

Web Site: http://www.easttennesseescw.com/

Technical Facilities: Channel No. 20 (506-512 MHz). Authorized power: 2830-kw max. visual, aural. Antenna: 2795-ft above av. terrain, 1129-ft. above ground, 4390-ft. above sea level.

Latitude	36°	06'	33"
Longitude	84°	20'	17"

Transmitter: Buffalo Mountain, 1.9-mi. NNW of Windrock.

Note: Latitude and longitude coordinates shown are based on the North American Datum of 1927 (NAD 27) as currently required by the Mass Media Bureau of the FCC.

Ownership: ACME Communications Inc. (Group Owner).

Began Operation: October 3, 1976. Began operation as WINT-TV; initial broadcasts were on Ch. 55. Left air 1983; resumed operation on Ch. 20. Left air, date unannounced. Sale to Crossville TV LP approved by FCC February 22, 1996. Resumed operation October 3, 1996. Sale to present owner by Crossville TV LP approved by FCC August 28, 1997.

Personnel:

Dan Phillippi, General Manager.

Joanne Marcenkus, General Sales Manager.

Bruce Morton, National Sales Manager.

Tim Guilliams, Chief Engineer.

Evelyn Cannon, Business Manager.

Lisa Faulkner, Program Director & Traffic Manager.

Anna Robins, Promotion Director.

City of License: Crossville. **Station DMA:** Knoxville, TN. **Rank:** 58.

© 2008 Warren Communications News

Circulation © 2007 Nielsen. Coverage based on Nielsen study.

GrandTotal	Cable TV Households	Non-cable TV Households	Total TV Households
Estimated Station Totals *	366,880	264,410	631,290
Average Weekly Circulation (2007)	81,934	52,483	134,417
Average Daily Circulation (2007)			42,676

Station DMA Total	Cable TV Households	Non-cable TV Households	Total TV Households
Estimated Station Totals *	323,430	196,780	520,210
Average Weekly Circulation (2007)	75,366	46,936	122,302
Average Daily Circulation (2007)			40,545

Other DMA Total	Cable TV Households	Non-cable TV Households	Total TV Households
Estimated Station Totals *	43,450	67,630	111,080
Average Weekly Circulation (2007)	6,568	5,547	12,115
Average Daily Circulation (2007)			2,131

*Estimated station totals are sums of the Nielsen TV and Cable TV household estimates for each county in which the station registers viewing of more than 5% as per the Nielsen Survey Methods.

WEMT
Ch. 39

Network Service: FOX.

Licensee: Aurora License Holdings Inc., 2000 K St. NW, Suite 600, c/o Leventhal, Senter & Lerman PLLC, Washington, DC 20006-1809.

Studio: 3206 Hanover Rd., Johnson City, TN 37604.

Mailing Address: PO Box 3489 CRS, Johnson City, TN 37602-3489.

Phone: 423-283-3900. **Fax:** 423-283-4938.

E-mail: foxtrivc@foxtricities.com

Web Site: http://www.foxtricities.com

Technical Facilities: Channel No. 39 (320-626 MHz). Authorized power: 3020-kw max. visual, aural. Antenna: 2609-ft above av. terrain, 143-ft. above ground, 4984-ft. above sea level.

Latitude	36°	01'	24"
Longitude	82°	42'	56"

Note: Latitude and longitude coordinates shown are based on the North American Datum of 1927 (NAD 27) as currently required by the Mass Media Bureau of the FCC.

Multichannel TV Sound: Stereo only.

Satellite Earth Stations: Transmitter Harris; DH Satellite, 3-meter Ku & C-band; AFC, 3-meter Ku & C-band; Harris, 6-meter C-band; Standard Agile Dmni, Satellite Technology, M/A-Com, Harris, DX Communications receivers.

Ownership: Esteem Broadcasting LLC.

Began Operation: November 8, 1985. Sale to Hawthorne Enterprises Inc. approved by FCC August 23, 1989, but sale never consummated. Sale to East Tennessee Broadcasting Corp. (Michael Perry Thompson, controlling interest) by East Tennessee's Dwn Inc. (Jay D. Austin, Pres.) approved by FCC September 26, 1989. Sale to Television Marketing Group of Tri-Cities Inc. (Richard Davis) by East Tennessee Broadcasting Corp. approved by FCC March 19, 1992. Sale to Max Media by Television Marketing Group of Tri-Cities Inc. approved by FCC December 6, 1993. Sale to Sinclair Broadcast Group Inc. by Max Media approved by FCC August 26, 1999. Sale to Aurora Broadasting Inc. by Sinclair Broadcast Group Inc. approved by FCC December 15, 2005. Transfer to present owner by Aurora Broadcasting Inc. approved by FCC April 24, 2007.

Represented (sales): Millennium Sales & Marketing.

Represented (legal): Leventhal, Senter & Lerman PLLC.

Personnel:

Leesa Wilcher, General Manager & General Sales Manager.

Chris Reddick, Dperations & Production Director.

Wendy Wilder, National Sales Manager & Program Director.

Jim Hartline, Chief Engineer.

Angela Corvin, Business Manager.

Rob Bunch, Marketing Director.

Tangie Badal, Promotion Director.

Billy Garrett, Production Manager.

Darlene Leadingham, Traffic Manager.

© 2008 Warren Communications News

Christy Hopkins, Community Affairs Manager.

City of License: Greeneville.

Station DMA: Tri-Cities (Bristol, VA-Kingsport-Johnson City, TN). **Rank:** 91.

Circulation © 2007 Nielsen. Coverage based on Nielsen study.

GrandTotal	Cable TV Households	Non-cable TV Households	Total TV Households
Estimated Station Totals *	249,160	141,240	390,400
Average Weekly Circulation (2007)	101,593	41,889	143,482
Average Daily Circulation (2007)			45,759

Station DMA Total	Cable TV Households	Non-cable TV Households	Total TV Households
Estimated Station Totals *	205,600	118,580	324,180
Average Weekly Circulation (2007)	97,178	40,368	137,546
Average Daily Circulation (2007)			44,198

Other DMA Total	Cable TV Households	Non-cable TV Households	Total TV Households
Estimated Station Totals *	43,560	22,660	66,220
Average Weekly Circulation (2007)	4,415	1,521	5,936
Average Daily Circulation (2007)			1,561

*Estimated station totals are sums of the Nielsen TV and Cable TV household estimates for each county in which the station registers viewing of more than 5% as per the Nielsen Survey Methods.

WEMT-DT
Ch. 38

Network Service: FOX.

Licensee: Aurora License Holdings Inc., 2000 K St. NW, Suite 600, c/o Leventhal, Senter & Lerman PLLC, Washington, DC 20006-1809.

Studio: 3206 Hanover Rd., Johnson City, TN 37604.

Mailing Address: PO Box 3489 CRS, Johnson City, TN 37602-3489.

Phone: 423-283-3900. **Fax:** 423-283-4938.

E-mail: foxtrivc@foxtricities.com

Web Site: http://www.foxtricities.com

Technical Facilities: Channel No. 38 (614-620 MHz). Authorized power: 1000-kw max. visual, aural. Antenna: 2609-ft above av. terrain, 143-ft. above ground, 4982-ft. above sea level.

Latitude	36°	01'	24"
Longitude	82°	42'	56"

Transmitter: 8684 Viking Mountain Rd.

Note: Latitude and longitude coordinates shown are based on the North American Datum of 1927 (NAD 27) as currently required by the Mass Media Bureau of the FCC.

Ownership: Esteem Broadcasting LLC.

Began Operation: Station operating; no on-air date

Represented (legal): Leventhal, Senter & Lerman PLLC.

Represented (sales): Millennium Sales & Marketing.

Personnel:

Leesa Wilcher, General Manager & General Sales Manager.

Chris Reddick, Operations & Production Director.

Wendy Wilder, National Sales Manager & Program Director.

Jim Hartline, Chief Engineer.

Angela Corvin, Business Manager.

Rob Bunch, Marketing Director.

Tangie Badal, Promotion Director.

WEMT-DT BMPCDT-20030701AKB GRANTED: 7/25/2003

© 2008 Warren Communications News

Billy Garrett, Production Manager.

Darlene Leadingham, Traffic Manager.

Christy Hopkins, Community Affairs Manager.

City of License: Greeneville.

Station DMA: Tri-Cities (Bristol, VA-Kingsport-Johnson City, TN). **Rank:** 91.

Nielsen Data: Not available.

WPGD-DT
Ch. 51

Network Service: IND.

Licensee: Trinity Broadcasting Network Inc., 2442 Michelle Dr., Tustin, CA 92780.

Studio: 36 Music Village Blvd., Hendersonville, TN 37075.

Mailing Address: 36 Music Village Blvd., Hendersonville, TN 37075.

Phone: 615-822-1243. **Fax:** 615-822-1642.

E-mail: wpgd@tbn.org

Web Site: http://www.tbn.org

Technical Facilities: Channel No. 51 (692-698 MHz). Authorized power: 264-kw max. visual, aural. Antenna: 1368-ft above av. terrain, 1194-ft. above ground, 1973-ft. above sea level.

Latitude	36°	16'	03"
Longitude	86°	47'	44"

Note: Latitude and longitude coordinates shown are based on the North American Datum of 1927 (NAD 27) as currently required by the Mass Media Bureau of the FCC.

Ownership: Trinity Broadcasting Network Inc. (Group Owner).

Began Operation: Station operating; no on-air date

Represented (legal): Colby M May.

Personnel:

Renee Brewer, General Manager.

Audie Wills, Chief Engineer.

Anna Redditt, Traffic Manager.

Vanessa Croft, Public Affairs Director.

City of License: Hendersonville. **Station DMA:** Nashville, TN. **Rank:** 30.

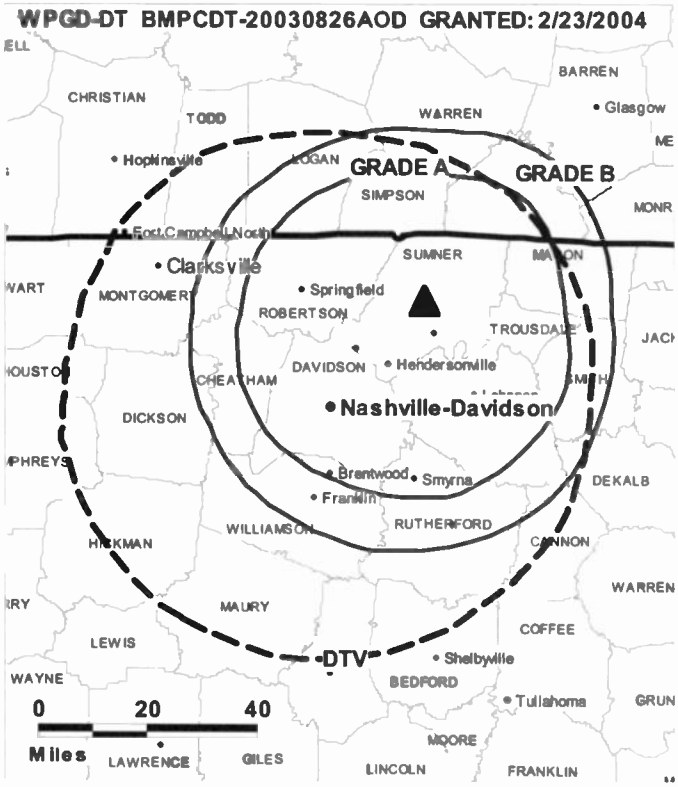

© 2008 Warren Communications News

Nielsen Data: Not available.

WPGD-TV

Ch. 50

Network Service: IND.

Licensee: Trinity Broadcasting Network Inc., 2442 Michelle Dr., Tustin, CA 92780.

Studio: 36 Music Village Blvd., Hendersonville, TN 37075.

Mailing Address: 36 Music Village Blvd., Hendersonville, TN 37075.

Phone: 615-822-1243. **Fax:** 615-822-1642.

E-mail: wpgd@tbn.org

Web Site: http://www.tbn.org

Technical Facilities: Channel No. 50 (686-692 MHz). Authorized power: 4470-kw max. visual, 447-kw aural. Antenna: 771-ft above av. terrain, 472-ft. above ground, 1463-ft. above sea level.

Latitude	36°	28'	02"
Longitude	86°	28'	53"

Transmitter: 221 Music Rd., Gallatin.

Note: Latitude and longitude coordinates shown are based on the North American Datum of 1927 (NAD 27) as currently required by the Mass Media Bureau of the FCC.

Multichannel TV Sound: Stereo and separate audio program.

Satellite Earth Stations: Transmitter Harris; Tractor, 3.3-meter Ku & C-band; Standard Communications, 3.3-meter Ku & C-band.

Ownership: Trinity Broadcasting Network Inc. (Group Owner).

Began Operation: September 24, 1992. Sale to All American TV Inc. by Sonlight Broadcasting Systems Inc. approved by FCC June 9, 1997. Sale to present owner by All American TV Inc. approved by FCC May 8, 2000.

Represented (legal): Colby M May.

Represented (engineering): Smith & Fisher.

Personnel:

Renee Brewer, General Manager.

Audie Wills, Chief Engineer.

Anna Redditt, Traffic Manager.

Vanessa Croft, Public Affairs Director.

City of License: Hendersonville. **Station DMA:** Nashville, TN. **Rank:** 30.

WPGD-TV BPCT-19920824KE GRANTED: 9/8/1992

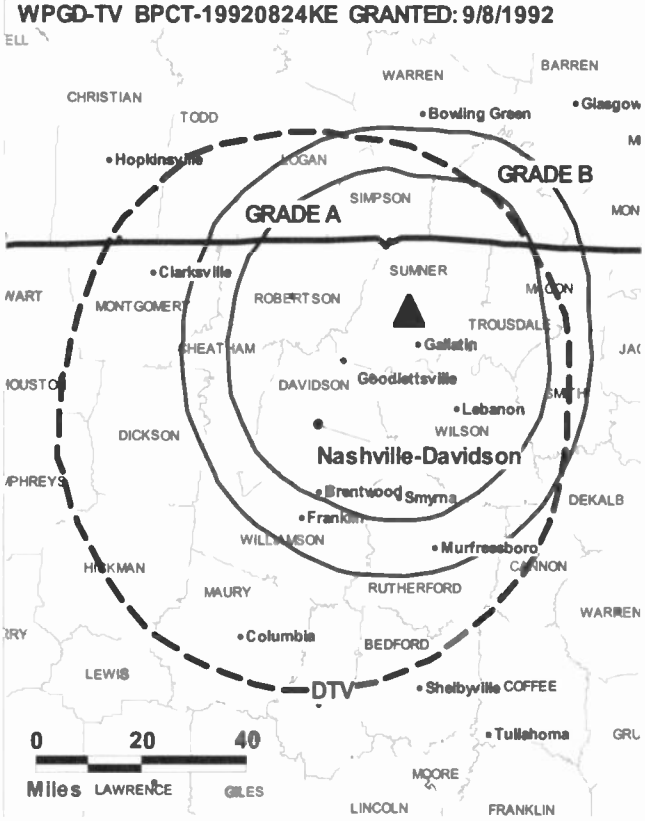

© 2008 Warren Communications News

Circulation © 2007 Nielsen. Coverage based on Nielsen study.

GrandTotal	Cable TV Households	Non-cable TV Households	Total TV Households
Estimated Station Totals *	186,830	7,360	194,190
Average Weekly Circulation (2007)	12,601	677	13,278
Average Daily Circulation (2007)			2,739

Station DMA Total	Cable TV Households	Non-cable TV Households	Total TV Households
Estimated Station Totals *	186,830	7,360	194,190
Average Weekly Circulation (2007)	12,601	677	13,278
Average Daily Circulation (2007)			2,739

*Estimated station totals are sums of the Nielsen TV and Cable TV household estimates for each county in which the station registers viewing of more than 5% as per the Nielsen Survey Methods.

WBBJ-DT
Ch. 43

Network Service: ABC.

Grantee: Tennessee Broadcasting Partners, 346 Muse St, Jackson, TN 38301.

Studio: 346 Muse St, Jackson, TN 38301.

Mailing Address: PO Box 2387, Jackson, TN 38302.

Phone: 731-424-4515. **Fax:** 731-423-8016.

E-mail: engineer@wbbjtv.com

Web Site: http://www.wbbjtv.com

Technical Facilities: Channel No. 43 (644-650 MHz). Authorized power: 920-kw max. visual, aural. Antenna: 994-ft above av. terrain, 955-ft. above ground, 1440-ft. above sea level.

Latitude	35°	38'	19"
Longitude	88°	41'	33"

Note: Latitude and longitude coordinates shown are based on the North American Datum of 1927 (NAD 27) as currently required by the Mass Media Bureau of the FCC.

Satellite Earth Stations: Transmitter Larcan; AFC, 3.7-meter Ku-band; DH Satellite, 4.5-meter KC-band; Harris, 6.1-meter C-band; Andrew, 7.2-meter C-band; M/A-Com, Harris, Andrew receivers.

News Service: AP.

Ownership: Bahakel Communications Ltd. (Group Owner).

Began Operation: Station operating; no on-air date

Personnel:

Jerry K. Moore, Vice President & General Manager.

Mark Brooks, General Sales Manager.

Brad Grantham, News Director.

Randy McCaskill, Engineering Director.

Wayne Thing, Program Director.

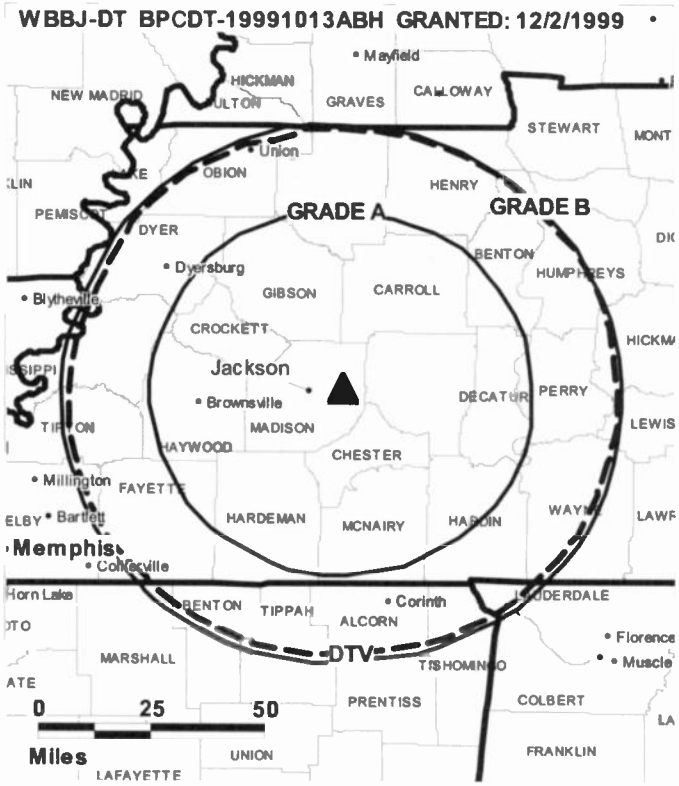

© 2008 Warren Communications News

Amy Killgore, Traffic Manager.

Thelma Jones, Office Manager.

City of License: Jackson. **Station DMA:** Jackson, TN. **Rank:** 174.

Nielsen Data: Not available.

WBBJ-TV

Ch. 7

Network Service: ABC.

Licensee: Tennessee Broadcasting Partners, 346 Muse St, Jackson, TN 38301.

Studio: 346 Muse St, Jackson, TN 38301.

Mailing Address: PO Box 2387, Jackson, TN 38302.

Phone: 731-424-4515. **Fax:** 731-423-8016.

E-mail: engineer@wbbjtv.com

Web Site: http://www.wbbjtv.com

Technical Facilities: Channel No. 7 (174-180 MHz). Authorized power: 316-kw visual, 31.6-kw aural. Antenna: 1060-ft above av. terrain, 1065-ft. above ground, 1545-ft. above sea level.

Latitude	35°	38'	16"
Longitude	88°	41'	33"

Transmitter: 449 Poti's Chapel Rd.

Note: Latitude and longitude coordinates shown are based on the North American Datum of 1927 (NAD 27) as currently required by the Mass Media Bureau of the FCC.

Multichannel TV Sound: Stereo and separate audio program.

Satellite Earth Stations: Transmitter Thales, Larcan; AFC, 3.7-meter Ku-band; DH Satellite, 4.5-meter Ku & C-band; Harris, 6.1-meter C-band; Andrew, 7.2-meter C-band; M/A-Com, Harris, Andrew receivers.

News Service: AP.

Ownership: Bahakel Communications Ltd. (Group Owner).

Began Operation: March 6, 1955. Sale to present owner by Dixie Broadcasting (Estate of Aaron B. Robinson, majority owner) approved by FCC August 17, 1966 (Television Digest, Vol. 6:17, 34).

Personnel:

Jerry K. Moore, Vice President & General Manager.

Mark Brooks, General Sales Manager.

Brad Grantham, News Director.

Randy McCaskill, Chief Engineer.

Wayne Thing, Program Director.

Amy Killgore, Traffic Manager.

Thelma Jones, Office Manager.

City of License: Jackson. **Station DMA:** Jackson, TN. **Rank:** 174.

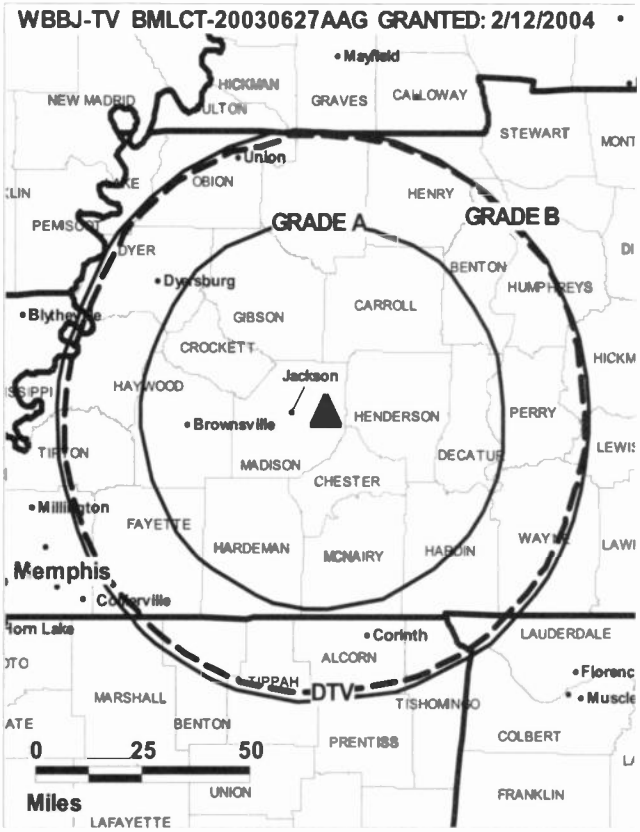

© 2008 Warren Communications News

Circulation © 2007 Nielsen. Coverage based on Nielsen study.

GrandTotal	Cable TV Households	Non-cable TV Households	Total TV Households
Estimated Station Totals *	122,700	105,480	228,180
Average Weekly Circulation (2007)	74,787	28,475	103,262
Average Daily Circulation (2007)			59,480

Station DMA Total	Cable TV Households	Non-cable TV Households	Total TV Households
Estimated Station Totals *	55,690	39,380	95,070
Average Weekly Circulation (2007)	44,638	17,451	62,089
Average Daily Circulation (2007)			39,351

Other DMA Total	Cable TV Households	Non-cable TV Households	Total TV Households
Estimated Station Totals *	67,010	66,100	133,110
Average Weekly Circulation (2007)	30,149	11,024	41,173
Average Daily Circulation (2007)			20,129

*Estimated station totals are sums of the Nielsen TV and Cable TV household estimates for each county in which the station registers viewing of more than 5% as per the Nielsen Survey Methods.

WJKT
Ch. 16
(Satellite of WLMT, Memphis)

Network Service: FOX.

Licensee: Clear Channel Broadcasting Licenses Inc., 2625 S Memorial Dr, Ste A, Tulsa, OK 74129.

Studio: 2701 Union Extended, Suite 100, Memphis, TN 38112.

Mailing Address: PO Box 42087, Memphis, TN 38174.

Phone: 901-323-2430; 888-604-2424. **Fax:** 901-323-9503.

E-mail: jackpeck@clearchannel.com

Technical Facilities: Channel No. 16 (482-488 MHz). Authorized power: 4680-kw max. visual, 58.8-kw aural. Antenna: 1056-ft above av. terrain, 1004-ft. above ground, 1385-ft. above sea level.

Latitude	35°	47'	22"
Longitude	89°	06'	14"

Transmitter: 0.8-mi. ENE of intersection of State Rtes. 54 & 88.

Note: Latitude and longitude coordinates shown are based on the North American Datum of 1927 (NAD 27) as currently required by the Mass Media Bureau of the FCC.

Ownership: Clear Channel Communications Inc. (Group Owner).

Began Operation: April 18, 1985. Sale to Newport Television LLC pends. Sale to present owner by Television Marketing Group of Jackson Inc. approved by FCC September 29, 2000. Sale to Television Marketing Group of Jackson Inc. by Jackson Investment Corp. approved by FCC March 19, 1992. Sale to Jackson Investment Corp. by Star North Communications Inc. approved by FCC December 8, 1989. Sale to Star North Communications Inc. by Golden Circle Broadcasting Inc. approved by FCC October 27, 1988. Transfer of control by Golden Circle Broadcasting Inc. from CLW Communiations Group to Lloyd Communications Group Inc. approved by FCC August 20, 1985.

Represented (legal): Wiley Rein.

Represented (sales): Millennium Sales & Marketing.

Represented (engineering): B. Scott Baxter & Associates.

Personnel:

Jack Peck, General Manager.

Jim Doty, General Sales Manager.

Robyn Callaway, Local Sales Manager.

Jim Turpin, News Director.

Scott Prentice, Chief Engineer.

Catherine Floyd, Business Manager.

Hunter Sandlin, Program Director.

Chris Adams, Promotion Manager.

Tony Williams, Production Manager.

Ahmed Murad, Research Director.

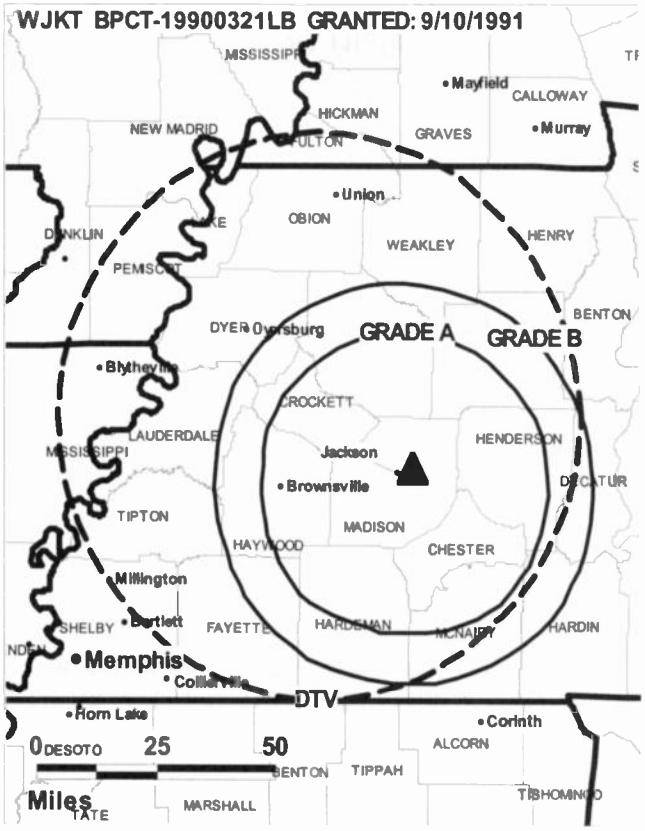

© 2008 Warren Communications News

Phyllis Kingery, Traffic Manager.

City of License: Jackson. **Station DMA:** Jackson, TN. **Rank:** 174.

Circulation © 2007 Nielsen. Coverage based on Nielsen study.

GrandTotal	Cable TV Households	Non-cable TV Households	Total TV Households
Estimated Station Totals *	84,460	52,190	136,650
Average Weekly Circulation (2007)	23,628	4,671	28,299
Average Daily Circulation (2007)			8,291

Station DMA Total	Cable TV Households	Non-cable TV Households	Total TV Households
Estimated Station Totals *	55,690	24,920	80,610
Average Weekly Circulation (2007)	16,220	2,729	18,949
Average Daily Circulation (2007)			6,087

Other DMA Total	Cable TV Households	Non-cable TV Households	Total TV Households
Estimated Station Totals *	28,770	27,270	56,040
Average Weekly Circulation (2007)	7,408	1,942	9,350
Average Daily Circulation (2007)			2,204

*Estimated station totals are sums of the Nielsen TV and Cable TV household estimates for each county in which the station registers viewing of more than 5% as per the Nielsen Survey Methods.

WJKT-DT
Ch. 39

Network Service: FOX.

Licensee: Clear Channel Broadcasting Licenses Inc., 2625 S Memorial Dr, Ste A, Tulsa, OK 74129.

Studio: 2701 Union Extended, Suite 100, Memphis, TN 38112.

Mailing Address: PO Box 42087, Memphis, TN 38174.

Phone: 901-323-2430; 888-604-2424. **Fax:** 901-323-9503.

E-mail: jackpeck@clearchannel.com

Technical Facilities: Channel No. 39 (320-626 MHz). Authorized power: 392-kw max. visual, aural. Antenna: 971-ft above av. terrain, 930-ft. above ground, 1310-ft. above sea level.

Latitude	35°	47'	22"
Longitude	89°	06'	14"

Note: Latitude and longitude coordinates shown are based on the North American Datum of 1927 (NAD 27) as currently required by the Mass Media Bureau of the FCC.

Ownership: Clear Channel Communications Inc. (Group Owner).

Began Operation: Station operating; no on-air date

Represented (legal): Wiley Rein.

Represented (sales): Millennium Sales & Marketing.

Personnel:

Jack Peck, General Manager.

Jim Doty, General Sales Manager.

Robyn Callaway, Local Sales Manager.

Jim Turpin, News Director.

Scott Prentice, Chief Engineer.

Catherine Floyd, Business Manager.

Hunter Sandlin, Program Director.

Chris Adams, Promotion Manager.

WJKT-DT BMPCDT-20041103AEV GRANTED: 12/6/2004

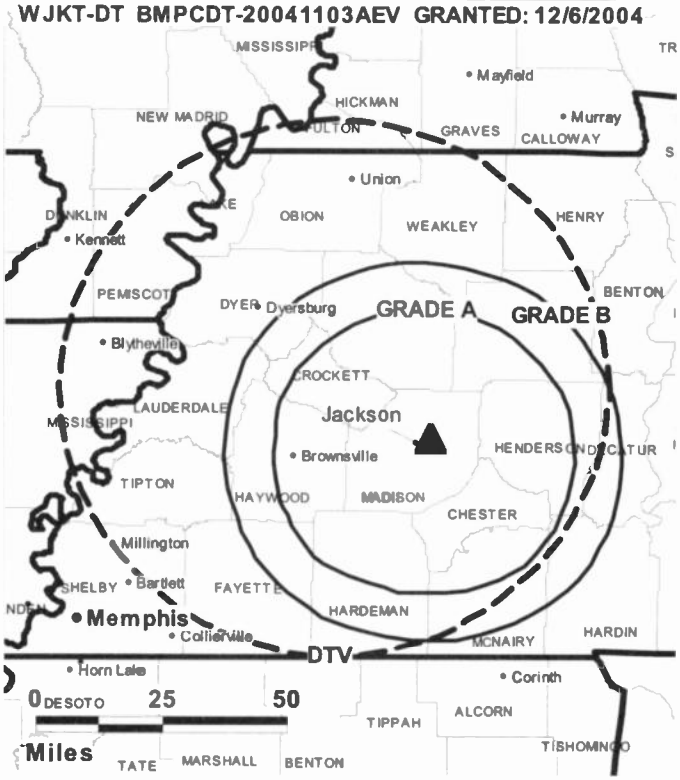

© 2008 Warren Communications News

Tony Williams, Production Manager.

Ahmed Murad, Research Director.

Phyllis Kingery, Traffic Manager.

City of License: Jackson. **Station DMA:** Jackson, TN. **Rank:** 174.

Nielsen Data: Not available.

WPXK
Ch. 54

Network Service: ION.

Licensee: Paxson Knoxville License Inc., 601 Clearwater Park Rd., West Palm Beach, FL 33401-6233.

Studio: 9000 Executive Park Dr., Bldg. D, Suite 300, Knoxville, TN 37923.

Mailing Address: 9000 Executive Park Dr., Bldg. D, Suite 300, Knoxville, TN 37923.

Phone: 865-531-4037.

E-mail: bradcope@ionmedia.tv

Web Site: http://www.ionline.tv

Technical Facilities: Channel No. 54 (710-716 MHz). Authorized power: 26.1-kw max. visual, aural. Antenna: 2028-ft above av. terrain, 112-ft. above ground, 3645-ft. above sea level.

Latitude	36°	11'	53"
Longitude	84°	13'	51"

Transmitter: WDFX-FM & WOKI-FM transmitter site.

Note: Latitude and longitude coordinates shown are based on the North American Datum of 1927 (NAD 27) as currently required by the Mass Media Bureau of the FCC.

Ownership: ION Media Networks Inc. (Group Owner).

Began Operation: May 4, 1992. Transfer to CIG Media LLC pends. Sale to present owner by Wayne Marler Crusaders approved by FCC September 23, 1998 (Television Digest, Vol. 37:47). Sale to Wayne Marler Crusaders by Pine Mountain Christian Broadcasting Inc. approved by FCC March 2, 1998.

Represented (legal): Dow Lohnes PLLC.

Represented (engineering): Smith & Fisher.

Personnel:

Carol Wright-Holzhauer, Regional Vice President.

John Hayes, Vice President & General Manager.

C. Zachary Smith, General Sales Manager.

Doug Koontz, Local Sales Manager.

Brad Cope, Chief Engineer.

Holly Jones, Business & Traffic Manager.

Robin Webb, Program Coordinator.

Scott Rosenbaum, Creative Services Director.

City of License: Jellico. **Station DMA:** Knoxville, TN. **Rank:** 58.

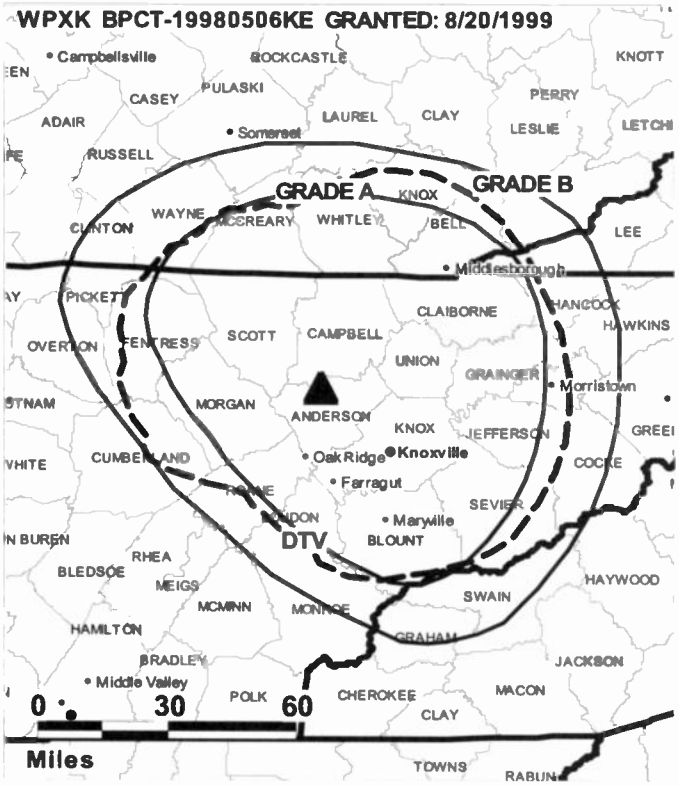

© 2008 Warren Communications News

Circulation © 2007 Nielsen. Coverage based on Nielsen study.

GrandTotal	Cable TV Households	Non-cable TV Households	Total TV Households
Estimated Station Totals *	282,320	16,610	298,930
Average Weekly Circulation (2007)	21,728	974	22,702
Average Daily Circulation (2007)			5,592

Station DMA Total	Cable TV Households	Non-cable TV Households	Total TV Households
Estimated Station Totals *	282,320	16,610	298,930
Average Weekly Circulation (2007)	21,728	974	22,702
Average Daily Circulation (2007)			5,592

*Estimated station totals are sums of the Nielsen TV and Cable TV household estimates for each county in which the station registers viewing of more than 5% as per the Nielsen Survey Methods.

WPXK-DT
Ch. 23

Network Service: ION.

Licensee: Paxson Knoxville License Inc., 601 Clearwater Park Rd., West Palm Beach, FL 33401-6233.

Studio: 9000 Executive Park Dr., Bldg. D, Suite 300, Knoxville, TN 37923.

Mailing Address: 9000 Executive Park Dr., Bldg. D, Suite 300, Knoxville, TN 37923.

Phone: 865-531-4037; 561-659-4122.

E-mail: bradcope@ionmedia.tv

Web Site: http://www.ionline.tv

Technical Facilities: Channel No. 23 (524-530 MHz). Authorized power: 18-kw max. visual, aural. Antenna: 1995-ft above av. terrain, 69-ft. above ground, 3602-ft. above sea level.

Latitude	36°	11'	53"
Longitude	84°	13'	51"

Note: Latitude and longitude coordinates shown are based on the North American Datum of 1927 (NAD 27) as currently required by the Mass Media Bureau of the FCC.

Ownership: ION Media Networks Inc. (Group Owner).

Began Operation: Station operating; no on-air date.

Represented (legal): Dow Lohnes PLLC.

Personnel:

Carol Wright-Holzhauer, Regional Vice President.

John Hayes, Vice President & General Manager.

C. Zachary Smith, General Sales Manager.

Doug Koontz, Local Sales Manager.

Brad Cope, Chief Engineer.

Holly Jones, Business & Traffic Manager.

WPXK-DT BPCDT-19991027ACV GRANTED: 2/22/2001

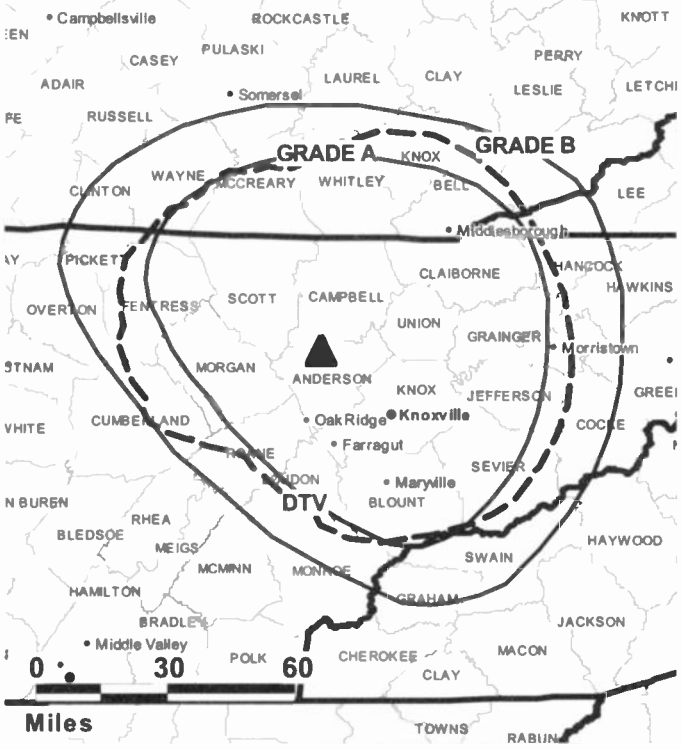

© 2008 Warren Communications News

Robin Webb, Program Coordinator.

Scott Rosenbaum, Creative Services Director.

City of License: Jellico. **Station OMA:** Knoxville, TN. **Rank:** 58.

Nielsen Data: Not available.

WJHL-DT
Ch. 58

Network Service: CBS.

Grantee: Media General Communications Holdings LLC, 333 E Franklin St, Richmond, VA 23219.

Studio: 338 E. Main St., Johnson City, TN 37601.

Mailing Address: PO Box 1130, Johnson City, TN 37605-1130.

Phone: 423-926-2151. **Fax:** 423-434-4537.

E-mail: jdempsey@wjhl.com

Web Site: http://www.wjhl.com

Technical Facilities: Channel No. 58 (734-740 MHz). Authorized power: 1000-kw max. visual, aural. Antenna: 2270-ft above av. terrain, 144-ft. above ground, 4314-ft. above sea level.

Latitude	36°	25'	55"
Longitude	82°	08'	15"

Transmitter: Atop Holston Mountain, Carter County.

Note: Latitude and longitude coordinates shown are based on the North American Datum of 1927 (NAD 27) as currently required by the Mass Media Bureau of the FCC.

Satellite Earth Stations: Transmitter NEC; Prodelin, 3.1-meter C-band; AFC, 3.7-meter Ku-band; Scientific-Atlanta, 4.6-meter C-band; Andrew, 4.7-meter Ku-band; Scientific-Atlanta, 7-meter C-band; Scientific-Atlanta, M/A-Com receivers.

Ownership: Media General Inc. (Group Owner).

Began Operation: Station operating under Special Temporary Authority at 41-kw max. visual; no on-air date.

Personnel:

Jack D. Dempsey, President & General Manager.

Robin Hodge, Operations & Traffic Manager.

R. Lamar Reid, General Sales Manager.

Lewis Brown, Local Sales Manager.

Christine Riser, News Director.

Mike Moore, Chief Engineer.

© 2008 Warren Communications News

Nancy Mast, Business Manager.

Rachel Maden, Marketing Director.

Georgia Ann Crow, Production Manager.

City of License: Johnson City.

Station DMA: Tri-Cities (Bristol, VA-Kingsport-Johnson City, TN). **Rank:** 91.

Nielsen Data: Not available.

WJHL-TV
Ch. 11

Network Service: CBS.

Licensee: Media General Communications Holdings LLC, 333 E Franklin St, Richmond, VA 23219.

Studio: 338 E. Main St., Johnson City, TN 37601.

Mailing Address: PO Box 1130, Johnson City, TN 37605-1130.

Phone: 423-926-2151. **Fax:** 423-434-4537.

E-mail: jdempsey@wjhl.com

Web Site: http://www.wjhl.com

Technical Facilities: Channel No. 11 (198-204 MHz). Authorized power: 245-kw visual, 30-kw aural. Antenna: 2320-ft above av. terrain, 197-ft. above ground, 4367-ft. above sea level.

Latitude	36°	25'	55"
Longitude	82°	08'	15"

Transmitter: Atop Holston Mountain, Carter County.

Note: Latitude and longitude coordinates shown are based on the North American Datum of 1927 (NAD 27) as currently required by the Mass Media Bureau of the FCC.

Satellite Earth Stations: Transmitter NEC; Prodelin, 3.1-meter C-band; AFC, 3.7-meter Ku-band; Scientific-Atlanta, 4.6-meter C-band; Andrew, 4.7-meter Ku-band; Scientific-Atlanta, 7-meter C-band; Scientific-Atlanta, M/A-Com receivers.

News Services: CBS Newspath, AP.

Ownership: Media General Inc. (Group Owner).

Began Operation: October 26, 1953. Sale to present owner by Park Acquisition Inc. approved by FCC March 21, 1997 (Television Digest, Vol 36:31). Sale to Park Acquisition approved by FCC March 27, 1995. Sale to Park Communications Inc. by W. H. Lancaster Sr. & Jr. approved by FCC June 8, 1964 (Vol. 4:11, 24). Sale of 45% interest to W. H. Lancaster Sr. by S. H. Campbell Jr. family trust approved by FCC 1955-56.

Represented (sales): Harrington Righter & Parsons Inc. (HRP).

Represented (legal): Dow Lohnes PLLC.

Represented (engineering): David Steel & Associates Inc.

Personnel:

Jack D. Dempsey, President & General Manager.

Robin Hodge, Operations & Traffic Manager.

R. Lamar Reid, General Sales Manager.

Lewis Brown, Local Sales Manager.

Christine Riser, News Director.

Mike Moore, Chief Engineer.

Nancy Mast, Business Manager.

Rachel Maden, Marketing Director.

Georgia Ann Crow, Production Manager.

© 2008 Warren Communications News

City of License: Johnson City.

Station DMA: Tri-Cities (Bristol, VA-Kingsport-Johnson City, TN). **Rank:** 91.

Circulation © 2007 Nielsen. Coverage based on Nielsen study.

GrandTotal	Cable TV Households	Non-cable TV Households	Total TV Households
Estimated Station Totals *	251,100	136,820	387,920
Average Weekly Circulation (2007)	156,568	66,352	222,920
Average Daily Circulation (2007)			117,110

Station DMA Total	Cable TV Households	Non-cable TV Households	Total TV Households
Estimated Station Totals *	207,980	118,580	326,560
Average Weekly Circulation (2007)	147,780	65,089	212,869
Average Daily Circulation (2007)			113,514

Other DMA Total	Cable TV Households	Non-cable TV Households	Total TV Households
Estimated Station Totals *	43,120	18,240	61,360
Average Weekly Circulation (2007)	8,788	1,263	10,051
Average Daily Circulation (2007)			3,596

*Estimated station totals are sums of the Nielsen TV and Cable TV household estimates for each county in which the station registers viewing of more than 5% as per the Nielsen Survey Methods.

WKPT-DT
Ch. 27

Network Service: ABC.

Grantee: Holston Valley Broadcasting Corp., PO Box 1971, Kingsport, TN 37662-1971.

Studio: 222 Commerce St., Kingsport, TN 37660.

Mailing Address: PO Box 1971, Kingsport, TN 37662.

Phone: 423-246-9578. **Fax:** 423-246-6261.

E-mail: gdevault@hvbcgroup.com

Web Site: http://www.wkpttv.com

Technical Facilities: Channel No. 27 (548-554 MHz). Authorized power: 200-kw max. visual, aural. Antenna: 2280-ft above av. terrain, 153-ft. above ground, 4326-ft. above sea level.

Latitude	36°	25'	54"
Longitude	82°	08'	15"

Note: Latitude and longitude coordinates shown are based on the North American Datum of 1927 (NAD 27) as currently required by the Mass Media Bureau of the FCC.

News Services: AP, ABC NewsOne.

Ownership: Glenwood Communications Corp. (Group Owner).

Began Operation: October 15, 2000. Standard Definition. Station operating under Special Temporary Authority at 25-kw max. visual.

Represented (legal): Dennis J. Kelly.

Personnel:

George DeVault Jr., President, General Manager & Chief Engineer.

Bette Lawson, Vice President & Treasurer.

Fred Falin, Vice President, Programming.

Rachel Maden, Promotion Manager.

Bobby Flowers, Production Manager.

Jerreese Atkinson, Traffic Manager.

Betty Payne, News Director.

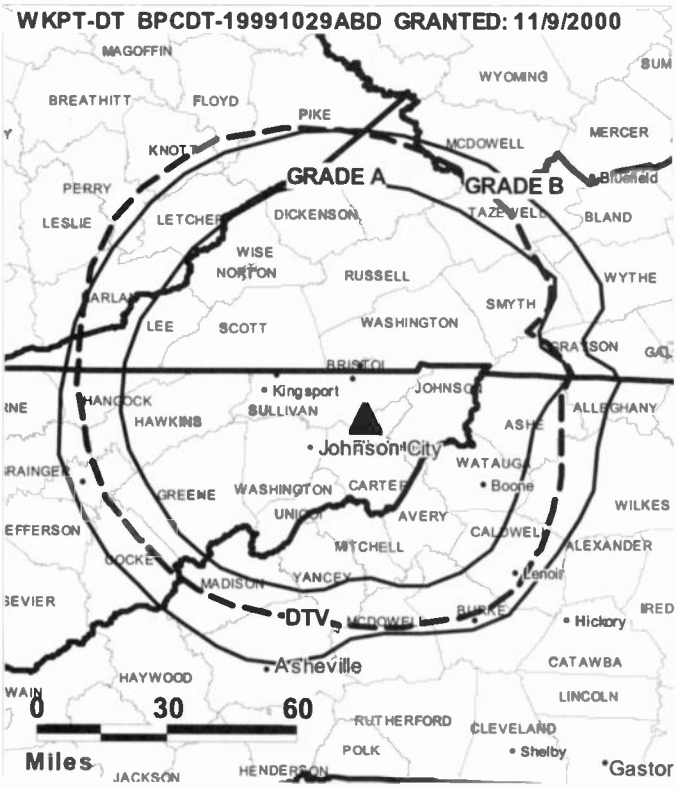

© 2008 Warren Communications News

Beth Spires-Jones, General Sales Manager.

Charlie Eskews, Local Sales Manager.

City of License: Kingsport.

Station DMA: Tri-Cities (Bristol, VA-Kingsport-Johnson City, TN). **Rank:** 91.

Nielsen Data: Not available.

WKPT-TV
Ch. 19

Network Service: ABC.

Licensee: Holston Valley Broadcasting Corp., PO Box 1971, Kingsport, TN 37662-1971.

Studio: 222 Commerce St., Kingsport, TN 37660.

Mailing Address: PO Box 1971, Kingsport, TN 37662.

Phone: 423-246-9578. **Fax:** 423-246-1863.

E-mail: gdevault@hvbcgroup.com

Web Site: http://www.wkpttv.com

Technical Facilities: Channel No. 19 (500-506 MHz). Authorized power: 1255-kw max. & 447-kw horizontal visual, 251-kw & 89.1-kw horizontal aural. Antenna: 2320-ft above av. terrain, 225-ft. above ground, 4398-ft. above sea level.

Latitude	36°	25'	54"
Longitude	82°	08'	15"

Transmitter: Holston Mountain, Cherokee National Forest.

Note: Latitude and longitude coordinates shown are based on the North American Datum of 1927 (NAD 27) as currently required by the Mass Media Bureau of the FCC.

Multichannel TV Sound: Stereo and separate audio program.

Satellite Earth Stations: Transmitter RCA; AFC, 3-meter Ku-band; AFC, 3-meter C-band; Andrew, 4.5-meter C-band; AFC, 5-meter C-band; Andrew, 7.3-meter C-band; Scientific-Atlanta, Microdyne, M/A-Com, Avcom receivers.

News Services: Bloomberg TV, AP, ABC NewsOne.

LMA: Local marketing agreement with WCYB-TV (N), Bristol, VA.

Ownership: Glenwood Communications Corp. (Group Owner).

Began Operation: August 20, 1969.

Represented (sales): Harrington Righter & Parsons Inc. (HRP).

Represented (legal): Dennis J. Kelly.

Represented (engineering): Jules Cohen PE.

Personnel:

George E. DeVault Jr., President, General Manager & Chief Engineer.

Bette Lawson, Vice President & Treasurer.

Fred Falin, Vice President, Programming.

Beth Spires-Jones, General Sales Manager.

Charlie Eskews, Local Sales Manager.

Betty Payne, News Director.

Rachel Maden, Promotion Manager.

Bobby Flowers, Production Manager.

Jerreese Atkinson, Traffic Manager.

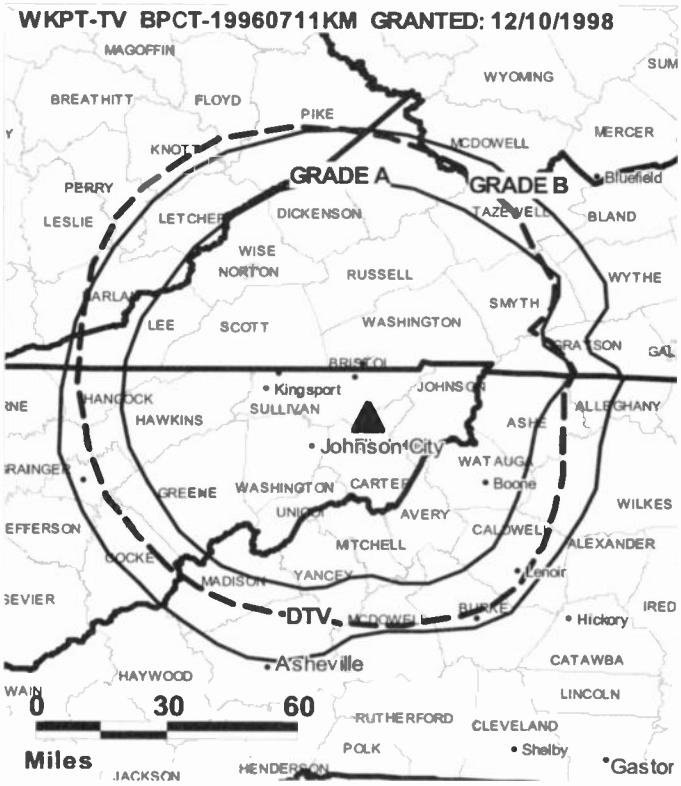

© 2008 Warren Communications News

City of License: Kingsport.

Station DMA: Tri-Cities (Bristol, VA-Kingsport-Johnson City, TN). **Rank:** 91.

Circulation © 2007 Nielsen. Coverage based on Nielsen study.

GrandTotal	Cable TV Households	Non-cable TV Households	Total TV Households
Estimated Station Totals *	244,800	118,580	363,380
Average Weekly Circulation (2007)	88,485	37,645	126,130
Average Daily Circulation (2007)			39,091

Station DMA Total	Cable TV Households	Non-cable TV Households	Total TV Households
Estimated Station Totals *	207,980	118,580	326,560
Average Weekly Circulation (2007)	82,524	37,645	120,169
Average Daily Circulation (2007)			38,191

Other DMA Total	Cable TV Households	Non-cable TV Households	Total TV Households
Estimated Station Totals *	36,820	0	36,820
Average Weekly Circulation (2007)	5,961	0	5,961
Average Daily Circulation (2007)			900

*Estimated station totals are sums of the Nielsen TV and Cable TV household estimates for each county in which the station registers viewing of more than 5% as per the Nielsen Survey Methods.

WATE-DT
Ch. 26

Network Service: ABC.

Licensee: WATE GP, 599 Lexington Ave, 47th Fl, New York, NY 10022.

Studio: 1306 Broadway NE, Knoxville, TN 37917.

Mailing Address: PO Box 2349, Knoxville, TN 37901.

Phone: 865-637-6666. **Fax:** 865-525-4091.

E-mail: tkahl@wate.com

Web Site: http://www.wate.com

Technical Facilities: Channel No. 26 (542-548 MHz). Authorized power: 930-kw max. visual, aural. Antenna: 1736-ft above av. terrain, 1364-ft. above ground, 2756-ft. above sea level.

Latitude	36°	00'	13"
Longitude	83°	56'	34"

Note: Latitude and longitude coordinates shown are based on the North American Datum of 1927 (NAD 27) as currently required by the Mass Media Bureau of the FCC.

News Services: ABC NewsOne, Conus, AP.

Ownership: Young Broadcasting Inc. (Group Owner).

Began Operation: Station operating; no on-air date

Personnel:

Tony Kahl, Sales Director.

John Higdon, National Sales Manager.

Robb Atkinson, News Director.

Bob Williams, Chief Engineer.

Teresa Sylvia, Business Manager.

Melanie Maassen, Programing Assistant.

Cynthia Bridges, Marketing & Research Director.

Shelly Woodrick, Events & Promotion Director.

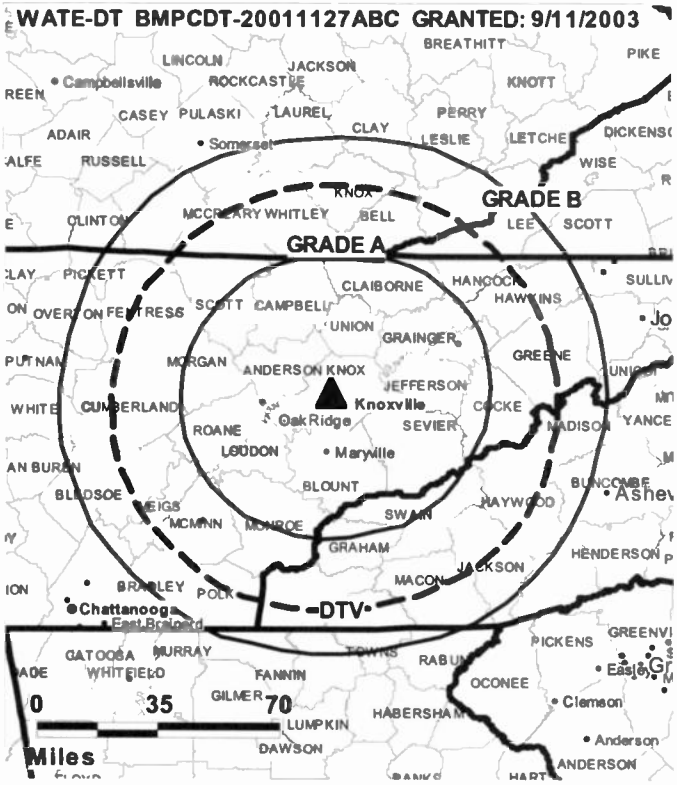

© 2008 Warren Communications News

Tim Petree, Production Manager.

Mark Bishop, Creative Services Director.

Kim Hammer, Traffic Manager.

City of License: Knoxville. **Station DMA:** Knoxville, TN. **Rank:** 58.

Nielsen Data: Not available.

WATE-TV
Ch. 6

Network Service: ABC.

Licensee: WATE GP, 599 Lexington Ave, 47th Fl, New York, NY 10022.

Studio: 1306 Broadway NE, Knoxville, TN 37917.

Mailing Address: PO Box 2349, Knoxville, TN 37901.

Phone: 865-637-6666. **Fax:** 865-525-4091.

E-mail: tkahl@wate.com

Web Site: http://www.wate.com

Technical Facilities: Channel No. 6 (82-88 MHz). Authorized power: 100-kw visual, 10-kw aural. Antenna: 1799-ft above av. terrain, 1426-ft. above ground, 2818-ft. above sea level.

Latitude	36°	00'	13"
Longitude	83°	56'	34"

Transmitter: Sharp's Ridge Memorial Park Rd.

Note: Latitude and longitude coordinates shown are based on the North American Datum of 1927 (NAD 27) as currently required by the Mass Media Bureau of the FCC.

Multichannel TV Sound: Stereo only.

Satellite Earth Stations: Transmitter Harris; AFC, 3.7-meter Ku-band; Comtech, 3.8-meter Ku-band; Andrew, 4.5-meter; Comtech, 5-meter; Andrew, 7.2-meter; Standard Communications, Scientific-Atlanta, Pinzone, M/A-Com, Avantek receivers.

News Service: AP.

Ownership: Young Broadcasting Inc. (Group Owner).

Began Operation: October 1, 1953. Sale to Nationwide Communications by Paul Montcastle & associates approved by FCC April 8, 1965 (Television Digest, Vol. 5:9, 15). Sale to present owner by Nationwide approved by FCC August 24, 1994.

Represented (sales): Adam Young Inc.

Represented (legal): Wiley Rein.

Personnel:

Tony Kahl, Sales Director.

John Higdon, National Sales Manager.

Robb Atkinson, News Director.

Bob Williams, Chief Engineer.

Teresa Sylvia, Business Manager.

Melanie Maassen, Programming Assistant.

Cynthia Bridges, Marketing & Research Director.

Tim Petree, Production Manager.

Mark Bishop, Creative Services Director.

Kim Hammer, Traffic Manager.

© 2008 Warren Communications News

Shelly Woodrick, Special Events Director.

City of License: Knoxville. **Station DMA:** Knoxville, TN. **Rank:** 58.

Circulation © 2007 Nielsen. Coverage based on Nielsen study.

GrandTotal	Cable TV Households	Non-cable TV Households	Total TV Households
Estimated Station Totals *	397,560	248,880	646,440
Average Weekly Circulation (2007)	222,633	127,980	350,613
Average Daily Circulation (2007)			165,861

Station DMA Total	Cable TV Households	Non-cable TV Households	Total TV Households
Estimated Station Totals *	323,430	196,780	520,210
Average Weekly Circulation (2007)	207,844	123,002	330,846
Average Daily Circulation (2007)			159,728

Other DMA Total	Cable TV Households	Non-cable TV Households	Total TV Households
Estimated Station Totals *	74,130	52,100	126,230
Average Weekly Circulation (2007)	14,789	4,978	19,767
Average Daily Circulation (2007)			6,133

*Estimated station totals are sums of the Nielsen TV and Cable TV household estimates for each county in which the station registers viewing of more than 5% as per the Nielsen Survey Methods.

WBIR-DT
Ch. 31

Network Service: NBC.

Licensee: Gannett Pacific Corp., 7950 Jones Branch Dr, c/o Gannett Co., McLean, VA 22102.

Studio: 1513 Hutchinson Ave., Knoxville, TN 37917.

Mailing Address: 1513 Hutchinson Ave., Knoxville, TN 37917-3851.

Phone: 865-637-1010. **Fax:** 865-637-6380.

E-mail: jlee@wbir.gannett.com

Web Site: http://www.wbir.com

Technical Facilities: Channel No. 31 (572-578 MHz). Authorized power: 840-kw max. visual, aural. Antenna: 1738-ft above av. terrain, 1353-ft. above ground, 2757-ft. above sea level.

Latitude	36°	00'	13"
Longitude	83°	56'	35"

Note: Latitude and longitude coordinates shown are based on the North American Datum of 1927 (NAD 27) as currently required by the Mass Media Bureau of the FCC.

Ownership: Gannett Co. Inc. (Group Owner).

Began Operation: Station operating; no on-air date

Represented (sales): Blair Television.

Personnel:

Jeffrey H. Lee, President & General Manager.

Dean Littleton, General Sales Manager.

Andy Fagan, Local Sales Manager.

Allen Koch, National Sales Manager.

Bill Shory, News Director.

Gary L. Davis, Chief Engineer.

Linda Barnhill, Business Manager.

David Cowen, Program Director.

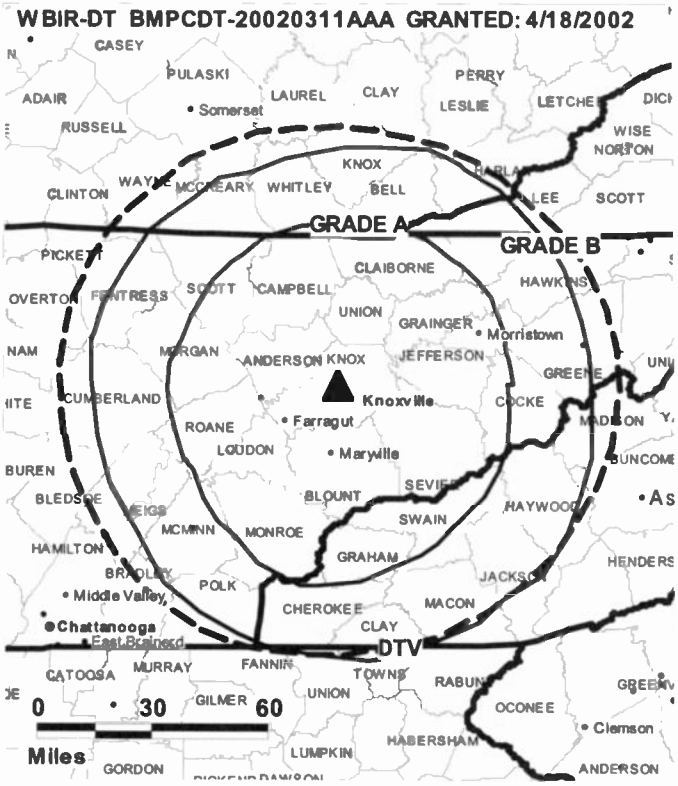

© 2008 Warren Communications News

Steve Dean, Promotion Director.

Charlie Johnston, Research Director.

Pat Dalton, Traffic Manager.

City of License: Knoxville. **Station DMA:** Knoxville, TN. **Rank:** 58.

Nielsen Data: Not available.

WBIR-TV
Ch. 10

Network Service: NBC.

Licensee: Gannett Pacific Corp., 7950 Jones Branch Dr, c/o Gannett Co., McLean, VA 22102.

Studio: 1513 Hutchinson Ave., Knoxville, TN 37917.

Mailing Address: 1513 Hutchinson Ave., Knoxville, TN 37917-3851.

Phone: 865-637-1010. **Fax:** 865-637-6380.

E-mail: jlee@wbir.gannett.com

Web Site: http://www.wbir.com

Technical Facilities: Channel No. 10 (192-198 MHz). Authorized power: 316-kw & 295-kw horizontal visual, 38-kw & 35.5-kw horizontal aural. Antenna: 1790-ft above av. terrain, 1504-ft. above ground, 2849-ft. above sea level.

Latitude	36°	00'	19"
Longitude	83°	56'	23"

Transmitter: 601 Memorial Park Dr.

Note: Latitude and longitude coordinates shown are based on the North American Datum of 1927 (NAD 27) as currently required by the Mass Media Bureau of the FCC.

Multichannel TV Sound: Stereo only.

Satellite Earth Stations: Transmitter Harris; RCA Americom, 3.6-meter Ku-band; Scientific-Atlanta, 4.6-meter C-band; Anixter-Mark, 5-meter C-band; Harris, 6-meter; Scientific-Atlanta, 7-meter C-band; Standard Agile Omni, Scientific-Atlanta, M/A-Com, Harris receivers.

SNG Mobile Dish: Vertex, 4.5-meter Ku-band.

News Services: NBC News Channel, CNN Newsource, AP.

Ownership: Gannett Co. Inc. (Group Owner).

Began Operation: August 12, 1956. Sale to present owner by Multimedia Inc. approved by FCC November 30, 1995 (Television Digest, Vol. 35:25, 31). Sale to Multimedia Inc. by Southeastern Broadcasting Co. approved by FCC September 22, 1967. Sale to WMRC Inc. (Southeastern Broadcasting Co.) by Taft Broadcasting Co. approved by FCC November 16, 1960 (Vol. 16:39, 47). Sale of 70% by Gilmore N. Nunn, Mr. & Mrs. Robert L. Ashe & John P. Hart to Taft Broadcasting, which had previously held other 30%, approved by FCC October 29, 1959 (Vol. 15:41, 44).

Represented (sales): Blair Television.

Represented (engineering): Cavell, Mertz & Associates Inc.

Personnel:

Jeffrey H. Lee, President & General Manager.

Dean Littleton, General Sales Manager.

Andy Fagen, Local Sales Manager.

Allen Koch, National Sales Manager.

Bill Shory, News Director.

Gary L. Davis, Chief Engineer.

Linda Barnhill, Business Manager.

David Cowen, Program Director.

Steve Dean, Promotion Director.

© 2008 Warren Communications News

Charlie Johnston, Research Director.

Pat Dalton, Traffic Manager.

City of License: Knoxville. **Station DMA:** Knoxville, TN. **Rank:** 58.

Circulation © 2007 Nielsen. Coverage based on Nielsen study.

GrandTotal	Cable TV Households	Non-cable TV Households	Total TV Households
Estimated Station Totals *	419,490	256,390	675,880
Average Weekly Circulation (2007)	273,300	138,878	412,178
Average Daily Circulation (2007)			239,489

Station DMA Total	Cable TV Households	Non-cable TV Households	Total TV Households
Estimated Station Totals *	320,980	196,780	517,760
Average Weekly Circulation (2007)	247,647	133,390	381,037
Average Daily Circulation (2007)			227,660

Other DMA Total	Cable TV Households	Non-cable TV Households	Total TV Households
Estimated Station Totals *	98,510	59,610	158,120
Average Weekly Circulation (2007)	25,653	5,488	31,141
Average Daily Circulation (2007)			11,829

*Estimated station totals are sums of the Nielsen TV and Cable TV household estimates for each county in which the station registers viewing of more than 5% as per the Nielsen Survey Methods.

WMAK-DT

Ch. 7

Network Service: IND.

Grantee: Knoxville Channel 7 LLC, 6215 Kingston Pike, Suite A, Knoxville, TN 37919.

Mailing Address: 6215 Kingston Pike, Suite A, Knoxville, TN 37919.

Phone: 865-584-9094.

Web Site: http://www.wmaktv.com

Technical Facilities: Channel No. 7 (174-180 MHz). Authorized power: 55-kw visual, aural. Antenna: 1253-ft above av. terrain, 1017-ft. above ground, 2274-ft. above sea level.

Latitude	36°	000'	36"
Longitude	83°	55'	57"

Note: Latitude and longitude coordinates shown are based on the North American Datum of 1927 (NAD 27) as currently required by the Mass Media Bureau of the FCC.

Ownership: Knoxville Channel 7 LLC.

Began Operation: July 31, 2004. Station went directly to digital broadcast; no analog application.

Personnel:

David Williams, Station Manager.

City of License: Knoxville. **Station DMA:** Knoxville, TN. **Rank:** 58.

Nielsen Data: Not available.

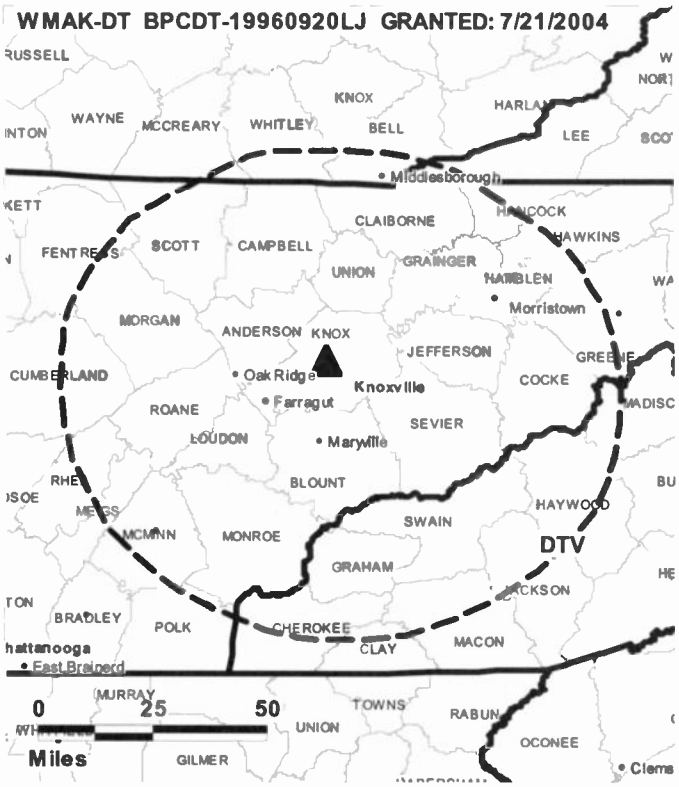

© 2008 Warren Communications News

WTNZ
Ch. 43

Network Service: FOX.

Licensee: WTNZ License Subsidiary LLC, 201 Monroe St., RSA Tower, 20th Floor, Montgomery, AL 36104.

Studio: 9000 Executive Park Dr., Bldg D, Suite 300, Knoxville, TN 37923.

Mailing Address: 9000 Executive Park Dr., Bldg. D, Suite 300, Knoxville, TN 37923.

Phone: 865-693-4343. **Fax:** 865-691-6904.

E-mail: jehayes@wtnzfox43.com

Web Site: http://www.wtnzfox43.com

Technical Facilities: Channel No. 43 (644-650 MHz). Authorized power: 1960-kw max. visual, aural. Antenna: 1742-ft above av. terrain, 1356-ft. above ground, 2759-ft. above sea level.

Latitude	36°	00'	13"
Longitude	83°	56'	35"

Note: Latitude and longitude coordinates shown are based on the North American Datum of 1927 (NAD 27) as currently required by the Mass Media Bureau of the FCC.

Satellite Earth Stations: AFC, 3-meter Ku-band; Scientific-Atlanta, 4.6-meter C-band; Scientific-Atlanta, Harris receivers.

Ownership: Raycom Media Inc. (Group Owner).

Began Operation: December 31, 1983. Sale to present owner by Ellis Communications approved by FCC July 26, 1996. Sale to Ellis Communications by FCVS Communications approved by FCC October 7, 1993 (Television Digest, Vol. 33:35). Sale to FCVS Communications by Media Central Inc. approved by FCC July 17, 1990. Sale to Media Central by H.Bernard Dixon, et al., approved by FCC October 1, 1985.

Represented (sales): TeleRep Inc.

Represented (legal): Covington & Burling.

Personnel:

John Hayes, Vice President & General Manager.

Zach Smith, General Sales Manager.

Doug Koontz, Local Sales Manager.

Sara Foster, National Sales Manager.

Tom Theilmann, Chief Engineer.

Beverly Gideon, Traffic Manager.

Laura Abbott, Program Coordinator.

Doug Wood, Creative Services Director.

Kimay Bloch, Marketing Director.

City of License: Knoxville. **Station DMA:** Knoxville, TN. **Rank:** 58.

WTNZ BPCT-20010514AAA GRANTED: 8/28/2002

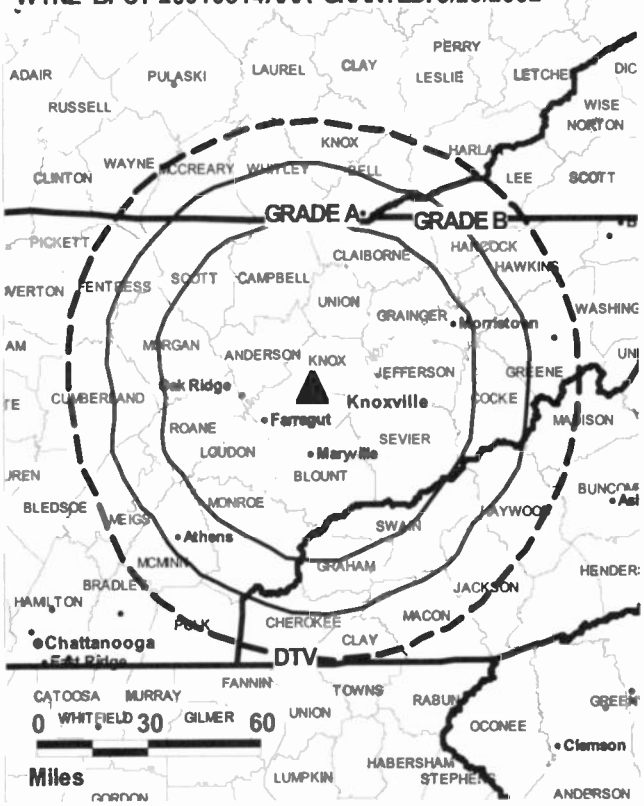

© 2008 Warren Communications News

Circulation © 2007 Nielsen. Coverage based on Nielsen study.

GrandTotal	Cable TV Households	Non-cable TV Households	Total TV Households
Estimated Station Totals *	320,980	208,470	529,450
Average Weekly Circulation (2007)	144,053	76,257	220,310
Average Daily Circulation (2007)			73,157

Station DMA Total	Cable TV Households	Non-cable TV Households	Total TV Households
Estimated Station Totals *	320,980	196,780	517,760
Average Weekly Circulation (2007)	144,053	75,599	219,652
Average Daily Circulation (2007)			73,077

Other DMA Total	Cable TV Households	Non-cable TV Households	Total TV Households
Estimated Station Totals *	0	11,690	11,690
Average Weekly Circulation (2007)	0	658	658
Average Daily Circulation (2007)			80

*Estimated station totals are sums of the Nielsen TV and Cable TV household estimates for each county in which the station registers viewing of more than 5% as per the Nielsen Survey Methods.

WTNZ-DT
Ch. 34

Network Service: FOX.

Licensee: WTNZ License Subsidiary LLC, 201 Monroe St., RSA Tower, 20th Floor, Montgomery, AL 36104.

Studio: 9000 Executive Park Dr., Bldg D, Suite 300, Knoxville, TN 37923.

Mailing Address: 9000 Executive Park Dr., Bldg. D, Suite 300, Knoxville, TN 37923.

Phone: 865-693-4343. **Fax:** 865-691-6904.

E-mail: jehayes@wtnzfox43.com

Web Site: http://www.wtnzfox43.com

Technical Facilities: Channel No. 34 (590-596 MHz). Authorized power: 460-kw max. visual, aural. Antenna: 1736-ft above av. terrain, 1356-ft. above ground, 2748-ft. above sea level.

Latitude	36°	00'	13"
Longitude	83°	56'	36"

Note: Latitude and longitude coordinates shown are based on the North American Datum of 1927 (NAD 27) as currently required by the Mass Media Bureau of the FCC.

Satellite Earth Stations: AFC, 3-meter Ku-band; Scientific-Atlanta, 4.6-meter C-band; Scientific-Atlanta, Harris receivers.

Ownership: Raycom Media Inc. (Group Owner).

Began Operation: Station operating; no on-air date.

Represented (legal): Covington & Burling.

Represented (sales): TeleRep Inc.

Personnel:

John Hayes, Vice President & General Manager.

Zach Smith, General Sales Manager.

Doug Koontz, Local Sales Manager.

Sara Foster, National Sales Manager.

Tom Thielmann, Chief Engineer.

Beverly Gideon, Traffic Manager.

Laura Abbott, Program Coordinator.

Doug Wood, Creative Services Director.

Kimay Bloch, Marketing Director.

City of License: Knoxville. **Station DMA:** Knoxville, TN. **Rank:** 58.

Nielsen Data: Not available.

WVLT-DT
Ch. 30

Network Service: MNT, CBS.

Licensee: Gray Television Licensee Inc., 1750 K St. NW, Suite 1200, Washington, DC 20006.

Studio: 6516 Papermill Dr., Knoxville, TN 37919.

Mailing Address: 6516 Papermill Dr., Knoxville, TN 37919.

Phone: 865-450-8888. **Fax:** 865-450-9663.

E-mail: chris.baker@wvlt-tv.com

Web Site: http://www.volunteertv.com

Technical Facilities: Channel No. 30 (566-572 MHz). Authorized power: 398-kw max. visual, aural. Antenna: 1809-ft above av. terrain, 1499-ft. above ground, 2814-ft. above sea level.

Latitude	35°	59'	44"
Longitude	83°	57'	23"

Transmitter: 1100 Sharp's Ridge Rd., Knoxville.

Note: Latitude and longitude coordinates shown are based on the North American Datum of 1927 (NAD 27) as currently required by the Mass Media Bureau of the FCC.

News Services: AP, CBS Newspath.

Ownership: Gray Television Inc. (Group Owner).

Began Operation: April 30, 2002.

Represented (sales): Continental Television Sales.

Represented (legal): Womble, Carlyle, Sandridge & Rice PLLC.

Represented (engineering): Cavell, Mertz & Associates Inc.

Personnel:

Christopher Baker, Executive Vice President & General Manager.

Doug Stallard, Executive Vice President, Engineering.

Richard Torbett, General Sales Mgr.

Dino Cartwright, Vice President, Promotion & Marketing.

Steve Crabtree, Vice President News.

Marty Parham, Vice President, Systems & Programming.

•WVLT-DT BMPCDT-20021119ABK GRANTED: 4/29/2003

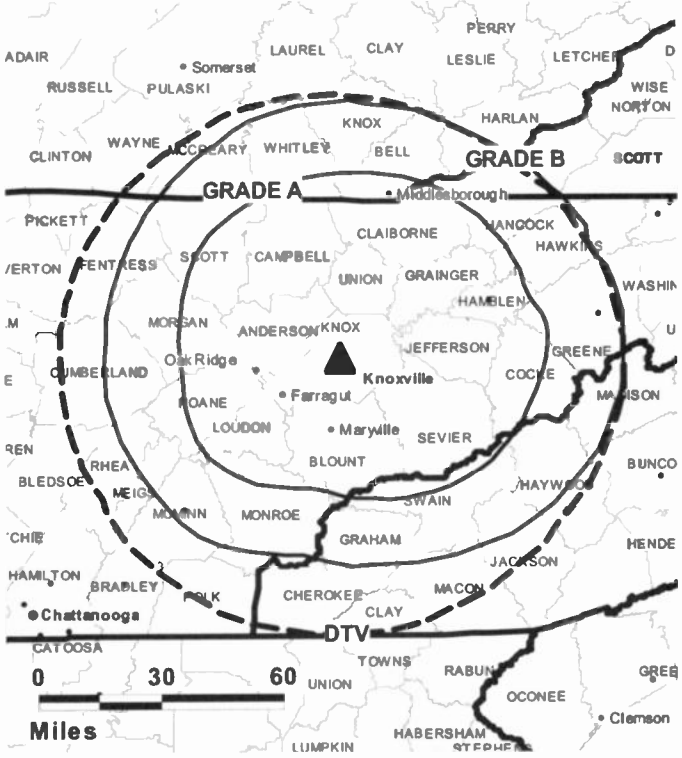

© 2008 Warren Communications News

Les Phillips, Production Manager.

Jasmine Hatcher, National Sales Manager.

Jeremy Morgan, Business Manager.

Willie McCauley, Local Sales Manager.

City of License: Knoxville. **Station DMA:** Knoxville, TN. **Rank:** 58.

Nielsen Data: Not available.

WVLT-TV
Ch. 8

Network Service: CBS.

Licensee: Gray Television Licensee Inc., 1750 K St. NW, Suite 1200, Washington, DC 20006.

Studio: 6450 Papermill Dr., Knoxville, TN 37919.

Mailing Address: 6450 Papermill Dr., Knoxville, TN 37919.

Phone: 865-450-8888. **Fax:** 865-450-9663.

E-mail: chris.baker@wvlt-tv.com

Web Site: http://www.volunteertv.com

Technical Facilities: Channel No. 8 (180-186 MHz). Authorized power: 316-kw visual, 31.6-kw aural. Antenna: 1672-ft above av. terrain, 1363-ft. above ground, 2677-ft. above sea level.

Latitude	35°	59'	44"
Longitude	83°	57'	23"

Transmitter: 0.18-mi. NE of Sharp's Ridge Memorial Park, Knox County.

Note: Latitude and longitude coordinates shown are based on the North American Datum of 1927 (NAD 27) as currently required by the Mass Media Bureau of the FCC.

Multichannel TV Sound: Stereo only.

Satellite Earth Stations: Transmitter Harris; AFC, 3.7-meter Ku-band; Andrew, 4.7-meter Ku-band; Scientific-Atlanta, 5-meter C-band; Scientific-Atlanta, 7-meter C-band; Standard Agile Omni, Scientific-Atlanta, DX Engineering receivers.

News Services: CBS Newspath, AP.

Ownership: Gray Television Inc. (Group Owner).

Began Operation: December 6, 1988. Sale to Phipps of Tennessee Inc., et al., by John A. Engelbrecht approved by FCC June 9, 1992. Sale to present owner by John H. Phipps approved by FCC September 27, 1996 (Television Digest, Vol. 35:52; 36:41).

Represented (sales): Continental Television Sales.

Represented (legal): Womble, Carlyle, Sandridge & Rice PLLC.

Represented (engineering): Cavell, Mertz & Associates Inc.

Personnel:

Christopher Baker, Executive Vice President & General Manager.

Doug Stallard, Executive Vice President, Engineering.

Richard Torbett, General Sales Mgr.

Dino Cartwright, Vice President, Promotion & Marketing.

Steve Crabtree, Vice President News.

Marty Parham, Vice President, Systems & Programming.

Les Phillips, Production Manager.

Jasmine Hatcher, National Sales Manager.

Jeremy Morgan, Business Manager.

•WVLT-TV BPCT-20030203ABW GRANTED: 8/8/2003

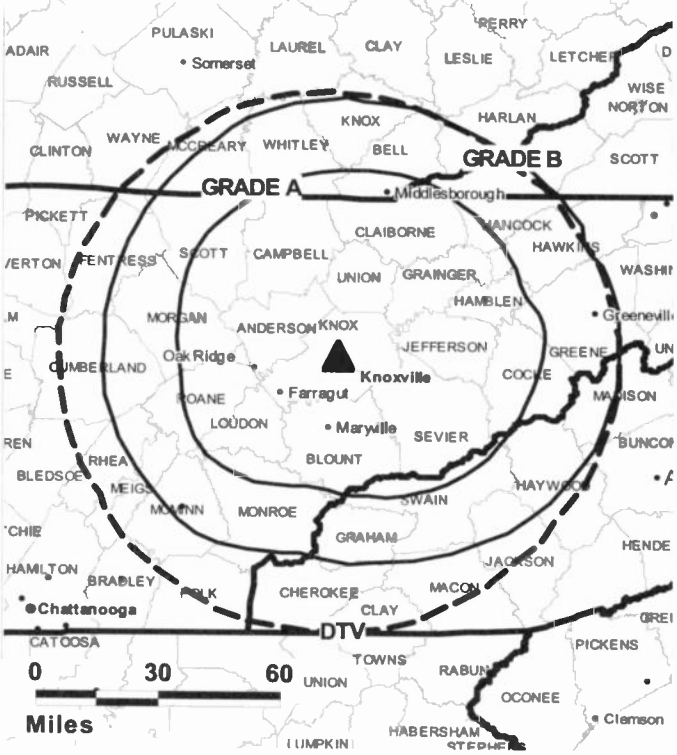

© 2008 Warren Communications News

Willie McCauley, Local Sales Manager.

City of License: Knoxville. **Station DMA:** Knoxville, TN. **Rank:** 58.

Circulation © 2007 Nielsen. Coverage based on Nielsen study.

GrandTotal	Cable TV Households	Non-cable TV Households	Total TV Households
Estimated Station Totals *	373,180	228,140	601,320
Average Weekly Circulation (2007)	231,268	125,649	356,917
Average Daily Circulation (2007)			168,364

Station DMA Total	Cable TV Households	Non-cable TV Households	Total TV Households
Estimated Station Totals *	323,430	196,780	520,210
Average Weekly Circulation (2007)	223,191	122,864	346,055
Average Daily Circulation (2007)			165,344

Other DMA Total	Cable TV Households	Non-cable TV Households	Total TV Households
Estimated Station Totals *	49,750	31,360	81,110
Average Weekly Circulation (2007)	8,077	2,785	10,862
Average Daily Circulation (2007)			3,020

*Estimated station totals are sums of the Nielsen TV and Cable TV household estimates for each county in which the station registers viewing of more than 5% as per the Nielsen Survey Methods.

WJFB
Ch. 66

Network Service: IND.

Licensee: Bryant Communications Inc., 200 E. Spring St., Lebanon, TN 37087.

Studio: 200 E. Spring St., Lebanon, TN 37087.

Mailing Address: 200 E. Spring St., Lebanon, TN 37087.

Phone: 615-444-8206. **Fax:** 615-444-7592.

E-mail: bclinic@bellsouth.net

Technical Facilities: Channel No. 66 (782-788 MHz). Authorized power: 2250-kw max. visual, aural. Antenna: 548-ft above av. terrain, 279-ft. above ground, 1168-ft. above sea level.

Latitude	36°	09'	13"
Longitude	86°	22'	46"

Transmitter: 4.3-mi. S of Lebanon on Franklin Rd., Wilson County.

Note: Latitude and longitude coordinates shown are based on the North American Datum of 1927 (NAD 27) as currently required by the Mass Media Bureau of the FCC.

Ownership: Bryant Broadcasting Co. (Group Owner).

Began Operation: July 8, 1987.

Personnel:

Dr. Joe F. Bryant, General Manager.

Mike Martin, Operations Manager.

Dale Howard, Chief Engineer.

Pat Bryant, Business Manager & Program Director.

City of License: Lebanon. **Station DMA:** Nashville, TN. **Rank:** 30.

© 2008 Warren Communications News

Nielsen Data: Not available.

WJFB-DT
Ch. 44

Network Service: IND.

Grantee: Bryant Communications Inc., 200 E. Spring St., Lebanon, TN 37087.

Studio: 200 E. Spring St., Lebanon, TN 37087.

Mailing Address: 200 E. Spring St., Lebanon, TN 37087.

Phone: 615-444-8206. **Fax:** 615-444-7592.

E-mail: bclinic@bellsouth.net

Technical Facilities: Channel No. 44 (650-656 MHz). Authorized power: 1000-kw max. visual, aural. Antenna: 528-ft above av. terrain, 259-ft. above ground, 1129-ft. above sea level.

Latitude	36°	09'	13"
Longitude	86°	22'	46"

Note: Latitude and longitude coordinates shown are based on the North American Datum of 1927 (NAD 27) as currently required by the Mass Media Bureau of the FCC.

Ownership: Bryant Broadcasting Co. (Group Owner).

Began Operation: Station operating under Special Temporary Authority at 10.6-kw max. visual; no on-air date

Personnel:

Dr. Joe F. Bryant, General Manager.

Mike Martin, Operations Manager.

Dale Howard, Chief Engineer.

Pat Bryant, Business Manager & Program Director.

City of License: Lebanon. **Station DMA:** Nashville, TN. **Rank:** 30.

Nielsen Data: Not available.

WHBQ-DT

Ch. 53

Network Service: FOX.

Licensee: Fox Television Stations Inc., 5151 Wisconsin Ave NW, c/o Molly Pauker, Washington, DC 20016.

Studio: 485 S Highland St, Memphis, TN 38111.

Mailing Address: 485 S Highland St, Memphis, TN 38111.

Phone: 901-320-1313. **Fax:** 901-320-1298.

Web Site: http://www.fox13whbq.com

Technical Facilities: Channel No. 53 (704-710 MHz). Authorized power: 1000-kw max. visual, aural. Antenna: 768-ft above av. terrain, 801-ft. above ground, 1056-ft. above sea level.

Latitude	35°	10'	29"
Longitude	89°	50'	42"

Note: Latitude and longitude coordinates shown are based on the North American Datum of 1927 (NAD 27) as currently required by the Mass Media Bureau of the FCC.

Multichannel TV Sound: Planned.

SNG Mobile Dish: Tel, 4-meter Ku-band.

Ownership: Fox Television Holdings Inc. (Group Owner).

Began Operation: Station operating; no on-air date

Represented (legal): Skadden, Arps, Slate, Meagher & Flom LLP.

Represented (sales): Fox Stations Sales Inc.

Personnel:

John Koski, Vice President, General Manager & Program Director.

Mike Lewis, General Sales Manager.

Richard Bunard, Local Sales Manager.

Tim **Moore**, National Sales Manager.

Ken Jobe, News Director.

David Bryant, Chief Engineer.

Ozge Kobarik, Marketing Director.

WHBQ-DT BMPCDT-20051230AFN GRANTED: 3/7/2007

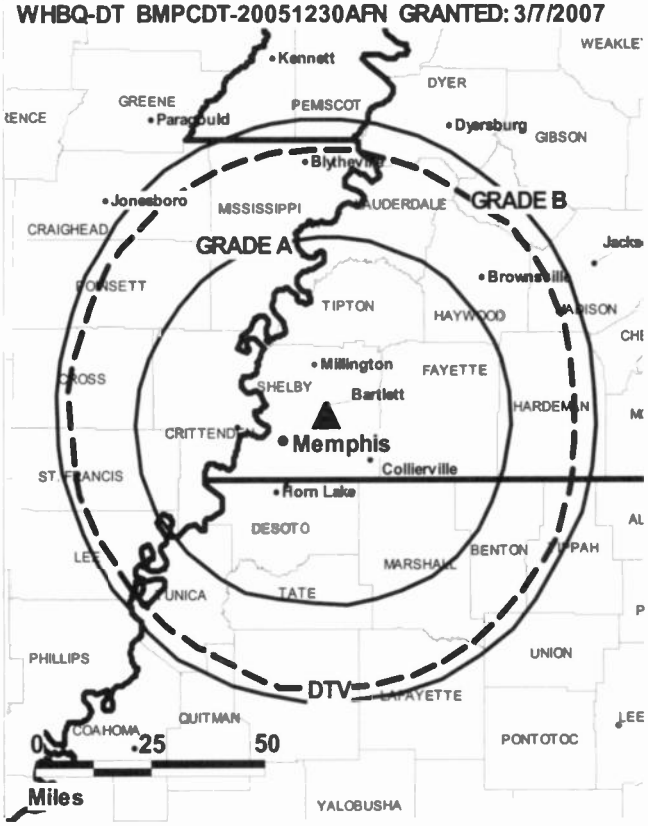

© 2008 Warren Communications News

Paul Sloane, Promotion & Creative Services Director.

Susan Christianberry, Production Manager.

Pat Mattei, Traffic Manager.

Bonnie Bush, Public Service Director.

City of License: Memphis. **Station DMA:** Memphis, TN. **Rank:** 47.

Nielsen Data: Not available.

WHBQ-TV

Ch. 13

Network Service: FOX.

Licensee: Fox Television Stations Inc., 5151 Wisconsin Ave NW, c/o Molly Pauker, Washington, DC 20016.

Studio: 485 S Highland St, Memphis, TN 38111.

Mailing Address: 485 S Highland St, Memphis, TN 38111.

Phone: 901-320-1313. **Fax:** 901-320-1298.

Web Site: http://www.fox13whbq.com

Technical Facilities: Channel No. 13 (210-216 MHz). Authorized power: 316-kw visual, 31.6-kw aural. Antenna: 1010-ft above av. terrain, 1043-ft. above ground, 1302-ft. above sea level.

Latitude	35°	10'	29"
Longitude	89°	50'	42"

Note: Latitude and longitude coordinates shown are based on the North American Datum of 1927 (NAD 27) as currently required by the Mass Media Bureau of the FCC.

Satellite Earth Stations: Transmitter Harris; Andrew, 4.5-meter; Andrew, 7.3-meter; Avantek receivers.

News Service: AP.

Ownership: Fox Television Holdings Inc. (Group Owner).

Began Operation: September 27, 1953.

Represented (sales): Fox Stations Sales Inc.

Represented (legal): Skadden, Arps, Slate, Meagher & Flom LLP.

Personnel:

John Koski, Vice President, General Manager & Program Director.

Mike Lewis, General Sales Manager.

Richard Bunard, Local Sales Manager.

Tim **Moore**, National Sales Manager.

Ken Jobe, News Director.

David Bryant, Chief Engineer.

Ozge Kobarik, Marketing Director.

Paul Sloane, Promotion & Creative Services Director.

Susan Christianberry, Production Manager.

Pat Mattei, Traffic Manager.

Bonnie Bush, Public Service Director.

City of License: Memphis. **Station DMA:** Memphis, TN. **Rank:** 47.

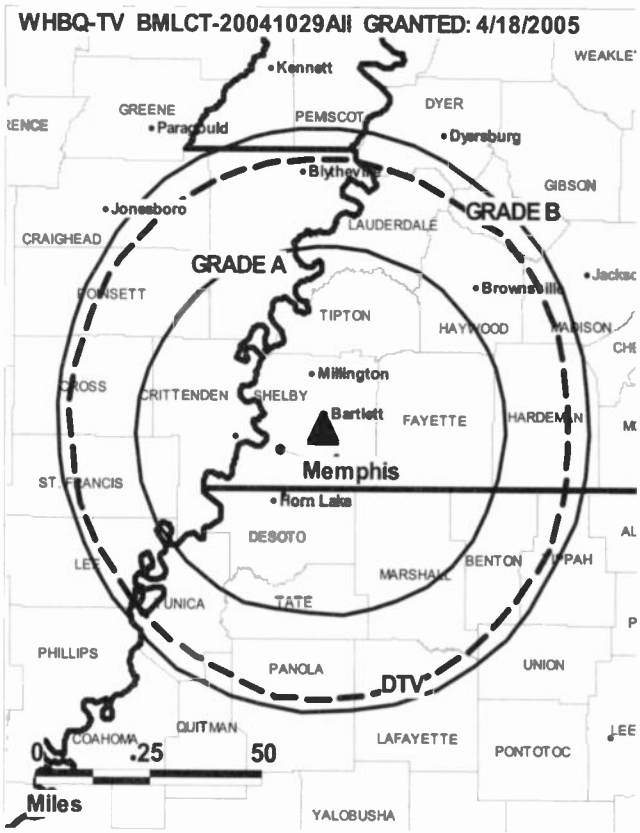

© 2008 Warren Communications News

Circulation © 2007 Nielsen. Coverage based on Nielsen study.

GrandTotal	Cable TV Households	Non-cable TV Households	Total TV Households
Estimated Station Totals *	485,720	369,140	854,860
Average Weekly Circulation (2007)	245,948	204,638	450,586
Average Daily Circulation (2007)			179,571

Station DMA Total	Cable TV Households	Non-cable TV Households	Total TV Households
Estimated Station Totals *	338,420	316,050	654,470
Average Weekly Circulation (2007)	197,402	196,195	393,597
Average Daily Circulation (2007)			165,533

Other DMA Total	Cable TV Households	Non-cable TV Households	Total TV Households
Estimated Station Totals *	147,300	53,090	200,390
Average Weekly Circulation (2007)	48,546	8,443	56,989
Average Daily Circulation (2007)			14,038

*Estimated station totals are sums of the Nielsen TV and Cable TV household estimates for each county in which the station registers viewing of more than 5% as per the Nielsen Survey Methods.

WLMT
Ch. 30
(Operates satellite WJKT, Jackson)

Network Service: CW.

Licensee: Clear Channel Broadcasting Licenses Inc., 2625 S Memorial Dr, Ste A, Tulsa, OK 74129.

Studio: 2701 Union Extended, Memphis, TN 38112.

Mailing Address: PO Box 42087, Memphis, TN 38174.

Phone: 901-323-2430; 888-604-2424. **Fax:** 901-323-9503.

E-mail: jackpeck@clearchannel.com

Web Site: http://www.myeyewitnessnews.com/

Technical Facilities: Channel No. 30 (566-572 MHz). Authorized power: 3020-kw max. visual, aural. Antenna: 1115-ft above av. terrain, 1168-ft. above ground, 1417-ft. above sea level.

Latitude	35°	16'	33"
Longitude	89°	46'	38"

Transmitter: 5205 Brief Rd. Brunswick.

Note: Latitude and longitude coordinates shown are based on the North American Datum of 1927 (NAD 27) as currently required by the Mass Media Bureau of the FCC.

Satellite Earth Stations: Transmitter Comark; Andrew, 4.5-meter Ku-band; DH Satellite, 5-meter Ku & C-band; Standard Communications receivers.

SNG Mobile Dish: Andrew, 2.4-meter Ku-band.

LMA: Local marketing agreement with WPTY-TV (A), Memphis.

Ownership: Clear Channel Communications Inc. (Group Owner).

Began Operation: April 18, 1983. Sale to Newport Television LLC pends. Sale to present owner by Television Marketing Group of Memphis Inc. approved by FCC October 20, 2000. Sale to Television Marketing Group of Memphis Inc. by West Tennessee Broadcasting Corp. approved by FCC March 19, 1992. Sale to MT Communications (later West Tennessee Broadcasting Corp.) by TVX of Memphis Inc. approved by FCC March 10, 1989. Assignment of license to Memco Inc. by TVX of Memphis Inc. dismissed by FCC January 25, 1989. Sale to Television Corp. of Memphis by Memphis Area Telecasters approved by FCC August 18, 1982. Transfer of control by Memphis Area Telecasters from TV30 Inc. to Memphis Thirty Inc. approved by FCC October 28, 1981.

Represented (sales): Millennium Sales & Marketing.

Represented (legal): Wiley Rein.

Personnel:

Jack Peck, General Manager.

Jim Doty, General Sales Manager.

Robyn Callaway, Local Sales Manager.

Robert Richardson, National Sales Manager.

Jim Turpin, News Director.

Scott Prentice, Chief Engineer.

Catherine Floyd, Business Manager.

Pam Bridges, Program Director.

Chris Adams, Promotion Manager.

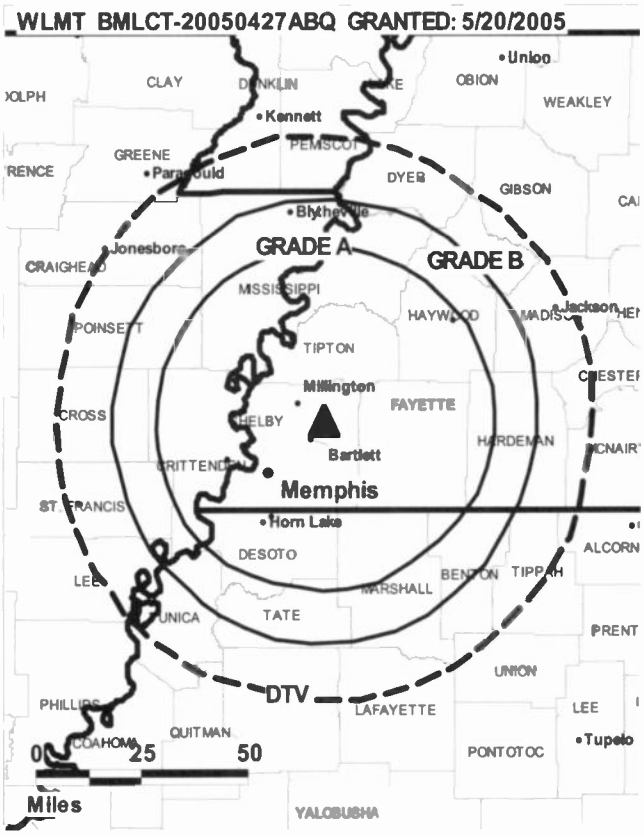

© 2008 Warren Communications News

Tony Williams, Production Manager.

Ahmed Murad, Research Director.

Phyllis Kingery, Traffic Manager.

City of License: Memphis. **Station DMA:** Memphis, TN. **Rank:** 47.

Circulation © 2007 Nielsen. Coverage based on Nielsen study.

GrandTotal	Cable TV Households	Non-cable TV Households	Total TV Households
Estimated Station Totals *	365,760	334,800	700,560
Average Weekly Circulation (2007)	137,842	124,241	262,083
Average Daily Circulation (2007)			95,627

Station DMA Total	Cable TV Households	Non-cable TV Households	Total TV Households
Estimated Station Totals *	330,990	316,050	647,040
Average Weekly Circulation (2007)	133,203	121,654	254,857
Average Daily Circulation (2007)			93,990

Other DMA Total	Cable TV Households	Non-cable TV Households	Total TV Households
Estimated Station Totals *	34,770	18,750	53,520
Average Weekly Circulation (2007)	4,639	2,587	7,226
Average Daily Circulation (2007)			1,637

*Estimated station totals are sums of the Nielsen TV and Cable TV household estimates for each county in which the station registers viewing of more than 5% as per the Nielsen Survey Methods.

WLMT-DT
Ch. 31

Network Service: CW.

Licensee: Clear Channel Broadcasting Licenses Inc., 2625 S Memorial Dr, Ste A, Tulsa, OK 74129.

Studio: 2701 Union Ext, Memphis, TN 38112.

Mailing Address: PO Box 42087, Memphis, TN 38174.

Phone: 901-323-2430; 888-604-2424. **Fax:** 901-323-9503.

E-mail: jackpeck@clearchannel.com

Web Site: http://www.myeyewitnessnews.com/

Technical Facilities: Channel No. 31 (572-578 MHz). Authorized power: 871-kw max. visual, aural. Antenna: 1115-ft above av. terrain, 1168-ft. above ground, 1418-ft. above sea level.

Latitude	35°	16'	33"
Longitude	89°	46'	38"

Note: Latitude and longitude coordinates shown are based on the North American Datum of 1927 (NAD 27) as currently required by the Mass Media Bureau of the FCC.

Ownership: Clear Channel Communications Inc. (Group Owner).

Began Operation: Station operating; no on-air date.

Represented (legal): Wiley Rein.

Represented (sales): Millennium Sales & Marketing.

Personnel:

Jack Peck, General Manager.

Jim Doty, General Sales Manager.

Robyn Callaway, Local Sales Manager.

Robert Richardson, National Sales Manager.

Jim Turpin, News Director.

Scott Prentice, Chief Engineer.

Catherine Floyd, Business Manager.

Pam Bridges, Program Director.

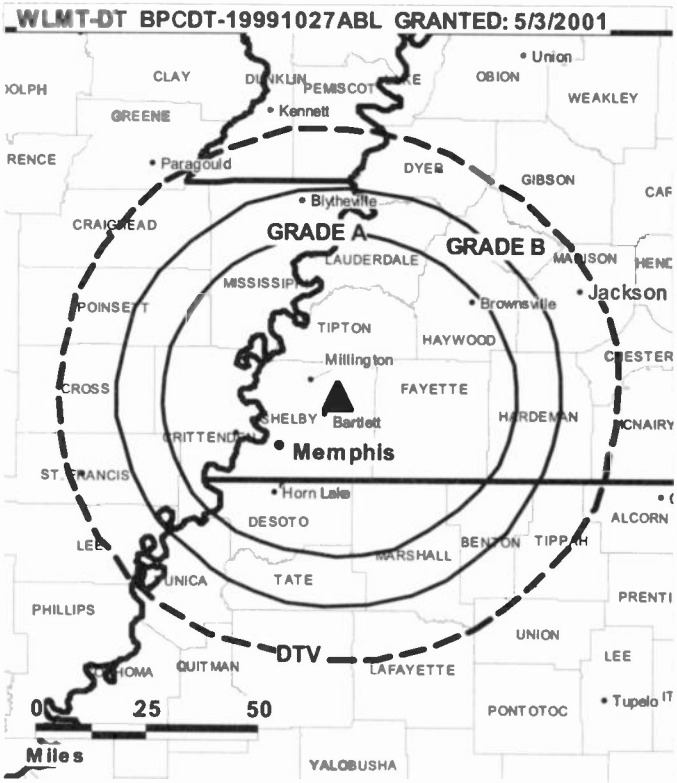

© 2008 Warren Communications News

Chris Adams, Promotion Manager.

Tony Williams, Production Manager.

Ahmed Murad, Research Director.

Phyllis Kingery, Traffic Manager.

City of License: Memphis. **Station DMA:** Memphis, TN. **Rank:** 47.

Nielsen Data: Not available.

WMC-DT
Ch. 52

Network Service: NBC.

Licensee: WMC License Subsidiary LLC, 201 Monroe St., RSA Tower, 20th Floor, Montgomery, AL 36104.

Studio: 1960 Union Ave., Memphis, TN 38104.

Mailing Address: 1960 Union Ave., Memphis, TN 38104.

Phone: 901-726-0555. **Fax:** 901-278-7633.

E-mail: lmeredith@wmctv.com

Web Site: http://www.wmctv.com

Technical Facilities: Channel No. 52 (698-704 MHz). Authorized power: 394-kw max. visual, aural. Antenna: 1109-ft above av. terrain, 1170-ft. above ground, 1420-ft. above sea level.

Latitude	35°	16'	33"
Longitude	89°	46'	38"

Note: Latitude and longitude coordinates shown are based on the North American Datum of 1927 (NAD 27) as currently required by the Mass Media Bureau of the FCC.

Ownership: Raycom Media Inc. (Group Owner).

Began Operation: May 1, 2002. High Definition.

Represented (legal): Covington & Burling.

Represented (sales): TeleRep Inc.

Personnel:

Lee Meredith, Vice President & General Manager.

Gary Macko, General Sales Manager.

Vance Collins, Local Sales Manager.

Tim Seymour, Local Sales Manager.

Peggy Phillip, News Director.

David Evans, Director of Engineering.

Rick Roberts, Controller.

Juli Scobey, Program Coordinator.

WMC-DT BMPCDT-20020214ABL GRANTED: 3/19/2002

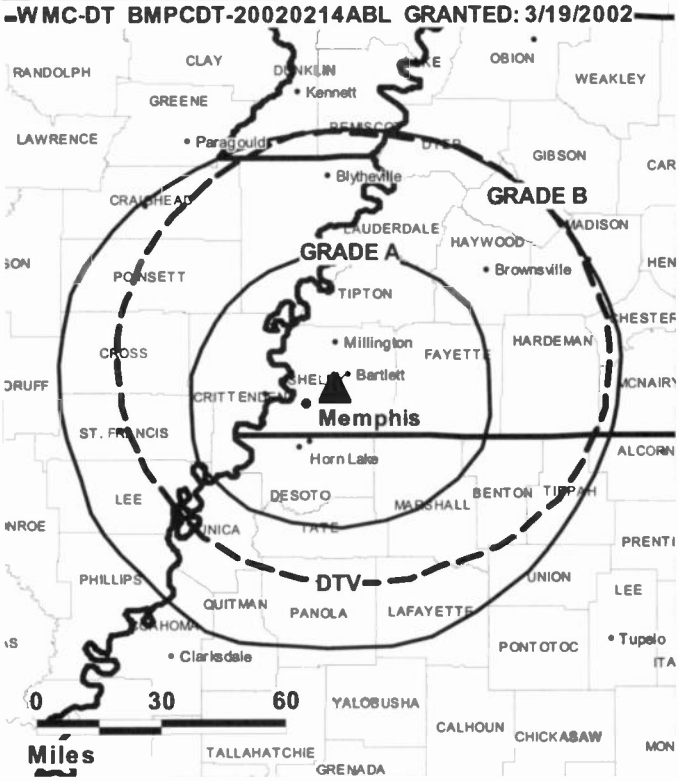

© 2008 Warren Communications News

Chris Conroy, Promotion & Marketing Director.

Mike Humphreys, Creative Services Director.

Shaundra Hill, Traffic Manager.

Craten Armmer, Community Affairs Manager.

City of License: Memphis. **Station DMA:** Memphis, TN. **Rank:** 47.

Nielsen Data: Not available.

WMC-TV
Ch. 5

Network Service: NBC.

Licensee: WMC License Subsidiary LLC, 201 Monroe St., RSA Tower, 20th Floor, Montgomery, AL 36104.

Studio: 1960 Union Ave., Memphis, TN 38104.

Mailing Address: 1960 Union Ave., Memphis, TN 38104.

Phone: 901-726-0555. **Fax:** 901-278-7633.

E-mail: lmeredith@wmctv.com

Web Site: http://www.wmctv.com

Technical Facilities: Channel No. 5 (76-82 MHz). Authorized power: 100-kw visual, 10-kw aural. Antenna: 1013-ft above av. terrain, 1088-ft. above ground, 1335-ft. above sea level.

Latitude	35°	10'	09"
Longitude	89°	53'	12"

Transmitter: 5317 Crestview Dr., U.S. 70 & Macon Rd.

Note: Latitude and longitude coordinates shown are based on the North American Datum of 1927 (NAD 27) as currently required by the Mass Media Bureau of the FCC.

Satellite Earth Stations: Transmitter RCA; Miralite, 3.9-meter Ku & C-band; GE, 5-meter Ku-band; Scientific-Atlanta, 7-meter C-band; Standard Components, Scientific-Atlanta, M/A-Com, Harris receivers.

AM Affiliate: WMC, 5-kw, 790 kHz.

FM Affiliate: WMC-FM, 300-kw, 99.7 MHz (No. 259), 910-ft.

News Services: CNN Newsource, AP.

Ownership: Raycom Media Inc. (Group Owner).

Began Operation: December 11, 1948. Sale to Elcom of Memphis Inc. approved by FCC October 7, 1993 (Television Digest, Vol. 33:30). Sale to present owner by Elcom approved by FCC July 26, 1996 (Vol. 36:32).

Represented (legal): Covington & Burling.

Represented (sales): TeleRep Inc.

Represented (engineering): Cohen Dippell & Everist PC.

Personnel:

Lee Meredith, Vice President & General Manager.

Gary Macko, General Sales Manager.

Vance Collins, Local Sales Manager.

Tim Seymour, Local Sales Manager.

Peggy Phillip, News Director.

David Evans, Director of Engineering.

Rick Roberts, Controller.

Juli Scobey, Program Coordinator.

Chris Conroy, Promotion & Marketing Director.

Mike Humphreys, Production Manager.

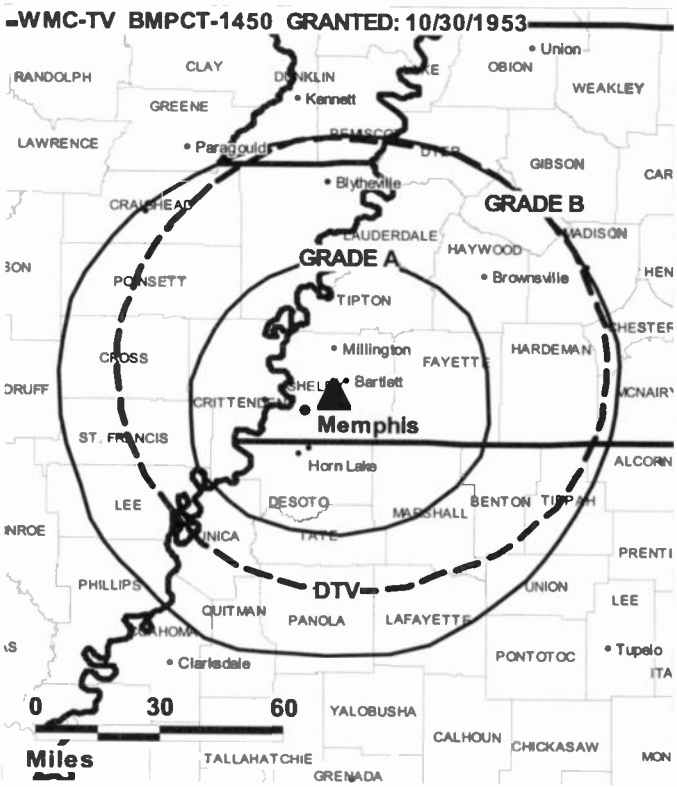

© 2008 Warren Communications News

Shaundra Hill, Traffic Manager.

Craten Armmer, Community Affairs Manager.

City of License: Memphis. **Station DMA:** Memphis, TN. **Rank:** 47.

Circulation © 2007 Nielsen. Coverage based on Nielsen study.

GrandTotal	Cable TV Households	Non-cable TV Households	Total TV Households
Estimated Station Totals *	539,450	373,540	912,990
Average Weekly Circulation (2007)	299,789	221,974	521,763
Average Daily Circulation (2007)			269,420

Station DMA Total	Cable TV Households	Non-cable TV Households	Total TV Households
Estimated Station Totals *	338,420	316,050	654,470
Average Weekly Circulation (2007)	237,859	212,255	450,114
Average Daily Circulation (2007)			247,737

Other DMA Total	Cable TV Households	Non-cable TV Households	Total TV Households
Estimated Station Totals *	201,030	57,490	258,520
Average Weekly Circulation (2007)	61,930	9,719	71,649
Average Daily Circulation (2007)			21,683

*Estimated station totals are sums of the Nielsen TV and Cable TV household estimates for each county in which the station registers viewing of more than 5% as per the Nielsen Survey Methods.

WPTY-DT
Ch. 25

Network Service: ABC.

Licensee: Clear Channel Broadcasting Licenses Inc., 2625 S Memorial Dr, Ste A, Tulsa, OK 74129.

Studio: 2701 Union Extended, Memphis, TN 38112.

Mailing Address: 2701 Union Extended, Memphis, TN 38112.

Phone: 901-323-2430; 888-604-2424. **Fax:** 901-323-9503.

E-mail: programming@abc24.com

Web Site: http://www.abc24.com

Technical Facilities: Channel No. 25 (536-542 MHz). Authorized power: 1000-kw max. visual, aural. Antenna: 1115-ft above av. terrain, 1168-ft. above ground, 1418-ft. above sea level.

Latitude	35°	16'	33"
Longitude	89°	46'	38"

Note: Latitude and longitude coordinates shown are based on the North American Datum of 1927 (NAD 27) as currently required by the Mass Media Bureau of the FCC.

Ownership: Clear Channel Communications Inc. (Group Owner).

Began Operation: Station operating; no on-air date.

Represented (legal): Wiley Rein.

Represented (sales): Millennium Sales & Marketing.

Personnel:

Jack L. Peck, General Manager.

Marshall Hart, Operations Manager.

Jim Ooty, General Sales Manager.

Robert Richardson, Local Sales Manager.

Jim Turpin, News Director.

Scott Prentice, Chief Engineer.

Caterine Floyd, Business Manager.

Kevin Quinn, Program Director.

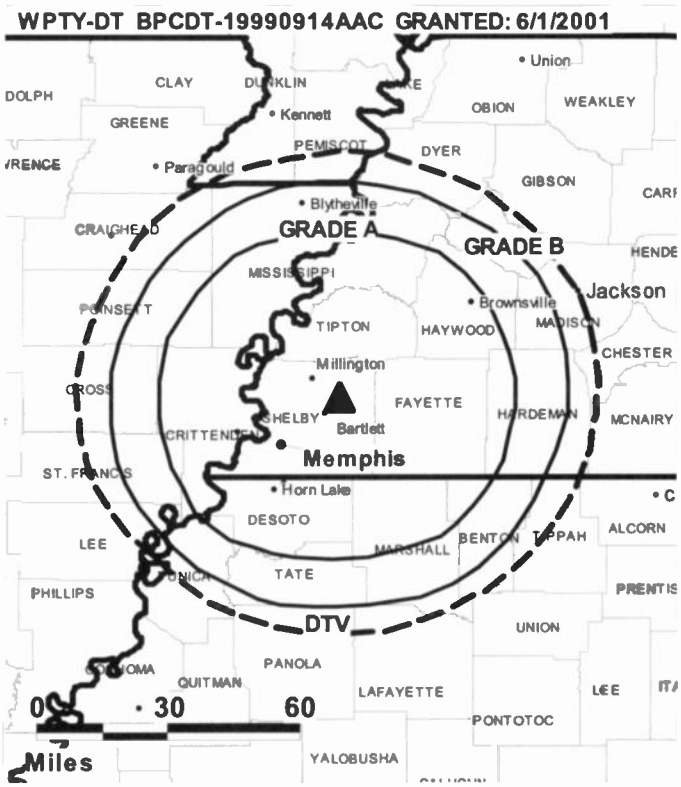

© 2008 Warren Communications News

Emily Gala, Promotion Director.

Tony Williams, Production Manager.

Ahmed Murad, Research Director.

Phyllis Kingery, Traffic Manager.

City of License: Memphis. **Station OMA:** Memphis, TN. **Rank:** 47.

Nielsen Data: Not available.

WPTY-TV
Ch. 24

Network Service: ABC.

Licensee: Clear Channel Broadcasting Licenses Inc., 2625 S Memorial Dr, Ste A, Tulsa, OK 74129.

Studio: 2701 Union Extended, Memphis, TN 38112.

Mailing Address: 2701 Union Extended, Memphis, TN 38112.

Phone: 901-323-2430; 888-604-2424. **Fax:** 901-323-9503.

E-mail: programming@abc24.com

Web Site: http://www.abc24.com

Technical Facilities: Channel No. 24 (530-536 MHz). Authorized power: 3020-kw max. visual, aural. Antenna: 1116-ft above av. terrain, 1168-ft. above ground, 1417-ft. above sea level.

Latitude	35°	16'	33"
Longitude	89°	46'	38"

Transmitter: 5205 Brief Rd., Brunswick, TN.

Note: Latitude and longitude coordinates shown are based on the North American Datum of 1927 (NAD 27) as currently required by the Mass Media Bureau of the FCC.

Multichannel TV Sound: Stereo only.

Satellite Earth Stations: Transmitter Comark; Andrew, 4.5-meter Ku-band; DH Satellite, 5-meter Ku & C-band; Standard Communications receivers.

SNG Mobile Dish: Andrew, 2.4-meter Ku-band.

News Service: ABC NewsOne.

LMA: Local marketing agreement with WLMT (W), Memphis.

Ownership: Clear Channel Communications Inc. (Group Owner).

Began Operation: September 10, 1978. Sale to Precht Communications by Martin F. Connelly, Arthur E. Muth, et al., approved by FCC July 23, 1984. Sale to Channel 24 Memphis Ltd. Partnership by Precht Communications approved by FCC March 28, 1986. Transfer to Chase Broadcasting by Channel 24 Memphis Ltd. approved by FCC May 31, 1988. Sale to present owner by Chase Broadcasting approved by FCC March 26, 1992 (Television Digest, Vol. 32:6). Sale to Newport Television LLC pends.

Represented (sales): Millennium Sales & Marketing.

Represented (legal): Wiley Rein.

Represented (engineering): Andrus & Associates Inc.

Personnel:

Jack L. Peck, General Manager.

Marshall Hart, Operations Director.

Jim Doty, General Sales Manager.

Robert Richardson, Local Sales Manager.

Jim Turpin, News Director.

Scott Prentice, Chief Engineer.

Caterine Floyd, Business Manager.

Kevin Quinn, Program Director.

Emily Gaia, Promotion Director.

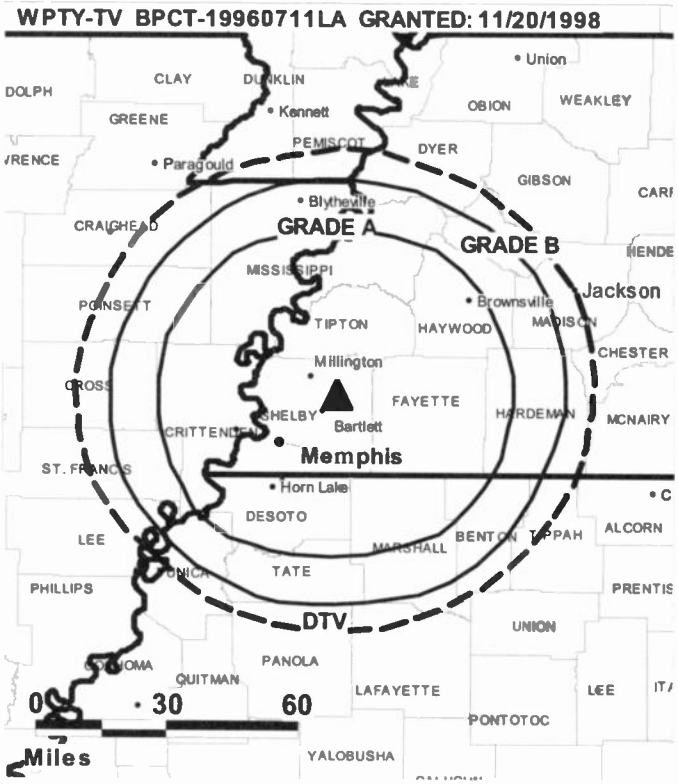

© 2008 Warren Communications News

Tony Williams, Production Manager.

Ahmed Murad, Research Director.

Phyllis Kingery, Traffic Manager.

City of License: Memphis. **Station DMA:** Memphis, TN. **Rank:** 47.

Circulation © 2007 Nielsen. Coverage based on Nielsen study.

GrandTotal	Cable TV Households	Non-cable TV Households	Total TV Households
Estimated Station Totals *	393,690	340,980	734,670
Average Weekly Circulation (2007)	185,166	162,432	347,598
Average Daily Circulation (2007)			130,097

Station DMA Total	Cable TV Households	Non-cable TV Households	Total TV Households
Estimated Station Totals *	338,420	316,050	654,470
Average Weekly Circulation (2007)	177,154	157,831	334,985
Average Daily Circulation (2007)			127,218

Other DMA Total	Cable TV Households	Non-cable TV Households	Total TV Households
Estimated Station Totals *	55,270	24,930	80,200
Average Weekly Circulation (2007)	8,012	4,601	12,613
Average Daily Circulation (2007)			2,879

*Estimated station totals are sums of the Nielsen TV and Cable TV household estimates for each county in which the station registers viewing of more than 5% as per the Nielsen Survey Methods.

WPXX-DT
Ch. 51

Network Service: MNT.

Licensee: Flinn Broadcasting Corp., 188 S. Bellevue Blvd., Suite 222, Memphis, TN 38104.

Tower: 3145 Bartlett Corp. Dr., Bartlett, TN 38133; **Sales Office:** 1960 Union Ave., Memphis, TN 38104.

Mailing Address: 1960 Union Ave., Memphis, TN 38104.

Phone: 901-726-0555. **Fax:** 901-729-3274.

E-mail: terrydigel@ionmedia.tv

Technical Facilities: Channel No. 51 (692-698 MHz). Authorized power: 1000-kw max. visual, aural. Antenna: 978-ft above av. terrain, 988-ft. above ground, 1270-ft. above sea level.

Latitude	35°	12'	41"
Longitude	89°	48'	54"

Note: Latitude and longitude coordinates shown are based on the North American Datum of 1927 (NAD 27) as currently required by the Mass Media Bureau of the FCC.

Ownership: Flinn Broadcasting Corp. (Group Owner).

Began Operation: May 1, 2002. Standard Definition.

Represented (legal): Stephen C. Simpson.

Personnel:

Carol Wright-Holzhauer, Regional Vice President.

Howard Meagle, Vice President & General Manager.

Gary Mako, General Sales Manager.

Vance Collins, Local Sales Manager.

Wayne Phillips, Chief Engineer.

Terry Digel, Business Manager.

Lori Beth Pickle, Marketing & Promotion Director.

WPXX-DT BPCDT-19990514KE GRANTED: 11/24/2000

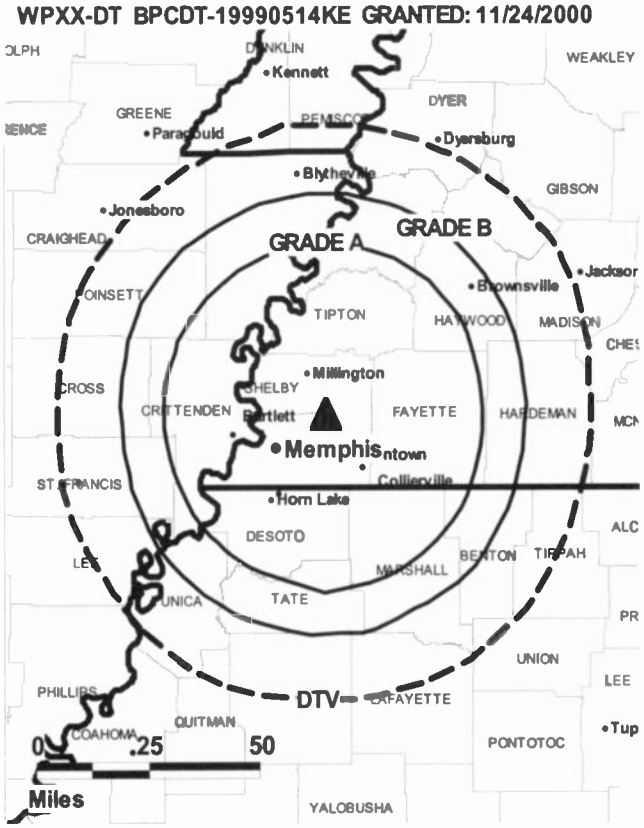

© 2008 Warren Communications News

Ruby Davis, Traffic Manager.

Craten Armmer, Public Service Director.

City of License: Memphis. **Station DMA:** Memphis, TN. **Rank:** 47.

Nielsen Data: Not available.

WPXX-TV
Ch. 50

Network Service: MNT.

Licensee: Flinn Broadcasting Corp., 188 S. Bellevue Blvd., Suite 222, Memphis, TN 38104.

Tower: 3145 Bartlett Corp. Dr., Bartlett, TN 38133; **Sales Office:** 1960 Union Ave., Memphis, TN 38104.

Mailing Address: 1960 Union Ave., Memphis, TN 38104.

Phone: 901-726-0555. **Fax:** 901-729-3274.

E-mail: vcollins@wmctv.com

Technical Facilities: Channel No. 50 (686-692 MHz). Authorized power: 1310-kw max. visual, aural. Antenna: 1033-ft above av. terrain, 1043-ft. above ground, 1322-ft. above sea level.

Latitude	35°	12'	41"
Longitude	89°	48'	54"

Transmitter: 0.4-mi. W of Appling Rd. & Ellis Rd., SE of Ellendale, Shelby County.

Digital Facilities: Channel No. 51 (692-698 MHz). Power: 1000-kw max. visual. Antenna: 978-ft above av. terrain, 988-ft. above ground, 1270-ft. above sea level.

Latitude	35°	12'	41"
Longitude	89°	48'	54"

FCC Digital File Number: BPCDT-990514KE. Granted: November 24, 2000.

Note: Latitude and longitude coordinates shown are based on the North American Datum of 1927 (NAD 27) as currently required by the Mass Media Bureau of the FCC.

Ownership: Flinn Broadcasting Corp. (Group Owner).

Began Operation: December 31, 1994. Sale to ION Media Memphis License Inc. and subsequent transfer of control to CIG Media LLC pends. Sale to present owner by Kyles Broadcasting Ltd. approved by FCC August 27, 1990.

Represented (sales): TeleRep Inc.

Represented (legal): Stephen C. Simpson.

Represented (engineering): Suffa & Cavell Inc.

Personnel:

Carol Wright-Holzhauer, Regional Vice President.

Howard Meagle, Vice President & General Manager.

Gary Mako, General Sales Manager.

Vance Collins, Local Sales Manager.

Wayne Phillips, Chief Engineer.

Terry Digel, Business Manager.

Lori Beth Pickle, Marketing & Promotion Director.

Ruby Davis, Traffic Manager.

Craten Armmer, Public Service Director.

WPXX-TV BPCT-19850108KF GRANTED: 1/4/1988

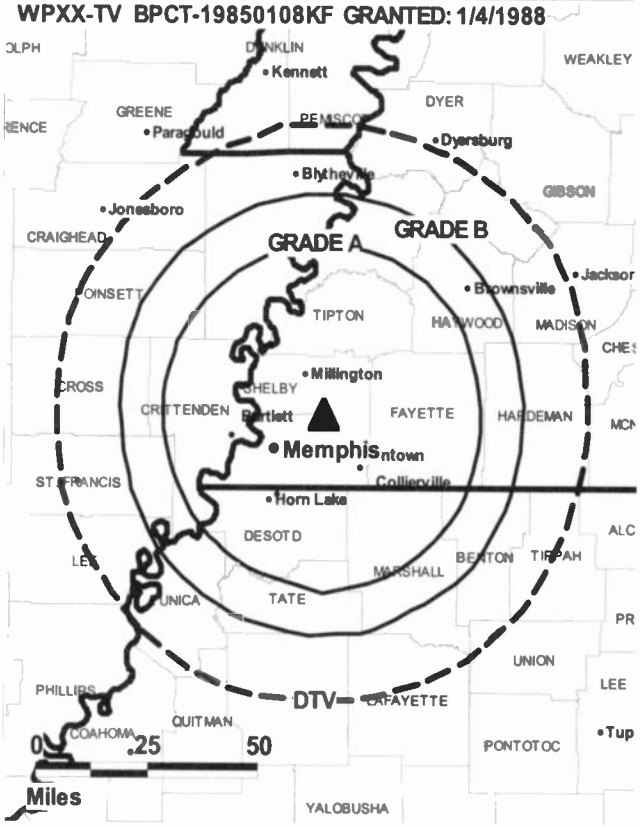

© 2008 Warren Communications News

City of License: Memphis. **Station DMA:** Memphis, TN. **Rank:** 47.

Circulation © 2007 Nielsen. Coverage based on Nielsen study.

GrandTotal	Cable TV Households	Non-cable TV Households	Total TV Households
Estimated Station Totals *	116,480	220,980	337,460
Average Weekly Circulation (2007)	9,902	19,551	29,453
Average Daily Circulation (2007)			6,864

Station DMA Total	Cable TV Households	Non-cable TV Households	Total TV Households
Estimated Station Totals *	103,270	216,650	319,920
Average Weekly Circulation (2007)	8,985	19,144	28,129
Average Daily Circulation (2007)			6,675

Other DMA Total	Cable TV Households	Non-cable TV Households	Total TV Households
Estimated Station Totals *	13,210	4,330	17,540
Average Weekly Circulation (2007)	917	407	1,324
Average Daily Circulation (2007)			189

*Estimated station totals are sums of the Nielsen TV and Cable TV household estimates for each county in which the station registers viewing of more than 5% as per the Nielsen Survey Methods.

WREG-DT
Ch. 28

Network Service: CBS.

Licensee: Local TV Tennessee License LLC, 201 Main St, Ste 1620, Fort Worth, TX 76102.

Studio: 803 Channel 3 Dr, Memphis, TN 38103.

Mailing Address: 803 Channel 3 Dr, Memphis, TN 38103.

Phone: 901-543-2333. **Fax:** 901-543-2198.

E-mail: ron.walter@wreg.com

Web Site: http://www.wreg.com

Technical Facilities: Channel No. 28 (554-560 MHz). Authorized power: 906-kw max. visual, aural. Antenna: 1027-ft above av. terrain, 1047-ft. above ground, 1319-ft. above sea level.

Latitude	35°	10'	52"
Longitude	89°	49'	56"

Transmitter: 2105 Charles Bryan Rd.

Note: Latitude and longitude coordinates shown are based on the North American Datum of 1927 (NAD 27) as currently required by the Mass Media Bureau of the FCC.

Ownership: Local TV LLC (Group Owner).

Began Operation: Station operating; no on-air date.

Represented (legal): Dow Lohnes PLLC.

Represented (sales): Eagle Television Sales.

Personnel:

Ron Walter, President & General Manager.

Jim Himes, Vice President, General & National Sales.

Charles Riales, Vice President, Engineering & Operations.

Kim Bowles, Local Sales Manager.

Bruce Moore, News Director.

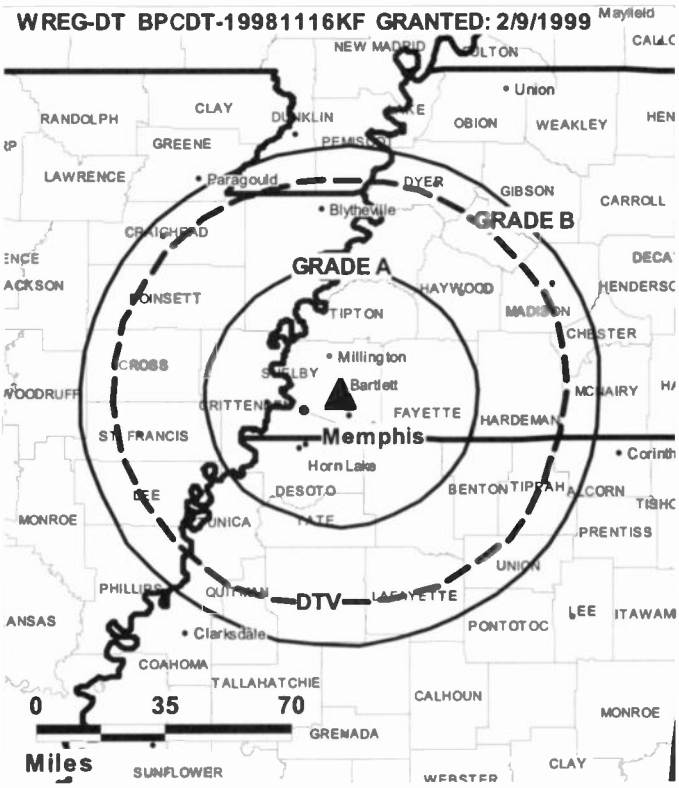

© 2008 Warren Communications News

Randy Culbertson, Controller.

Maury Tower, Marketing Director.

Wes Pollard, Creative Services & Promotion Manager.

City of License: Memphis. **Station DMA:** Memphis, TN. **Rank:** 47.

Nielsen Data: Not available.

WREG-TV

Ch. 3

Network Service: CBS.

Licensee: Local TV Tennessee License LLC, 201 Main St, Ste 1620, Fort Worth, TX 76102.

Studio: 803 Channel 3 Dr., Memphis, TN 38103.

Mailing Address: 803 Channel 3 Dr., Memphis, TN 38103.

Phone: 901-543-2333. **Fax:** 901-543-2198.

E-mail: ron.walter@wreg.com

Web Site: http://www.wreg.com

Technical Facilities: Channel No. 3 (60-66 MHz). Authorized power: 100-kw visual, 20-kw aural. Antenna: 974-ft above av. terrain, 994-ft. above ground, 1266-ft. above sea level.

Latitude	35°	10'	32"
Longitude	89°	49'	56"

Note: Latitude and longitude coordinates shown are based on the North American Datum of 1927 (NAD 27) as currently required by the Mass Media Bureau of the FCC.

Multichannel TV Sound: Stereo only.

Satellite Earth Stations: Andrew, 4.5-meter Ku & C-band; Andrew, 4.5-meter Ku-band; Scientific-Atlanta, 4.7-meter C-band; Satcom Technologies, 5-meter Ku & C-band; Scientific-Atlanta, 7-meter C-band; Standard Communications, Scientific-Atlanta, DX Engineering receivers.

News Services: NYT, National Weather Service, CBS Newspath, AP.

Ownership: Local TV LLC (Group Owner).

Began Operation: January 1, 1956. Sale to present owner by The New York Times Co. approved by FCC March 9, 2007. Sale to The New York Times Co. by Cowles Broadcasting approved by FCC August 18, 1971. Sale to Cowles Broadcasting by Hoyt B. Wooten approved by FCC April 24, 1963.

Represented (sales): Eagle Television Sales.

Represented (legal): Dow Lohnes PLLC.

Represented (engineering): Denny & Associates PC.

Personnel:

Ronald Walter, Vice President & General Manager.

Jim Himes, Vice President, General & National Sales.

Charles Riales, Vice President, Engineering & Operations.

Kim Bowles, Local Sales Manager.

Bruce Moore, News Director.

Randy Culbertson, Controller.

Maury Tower, Marketing Director.

Wes Pollard, Creative Services & Promotion Manager.

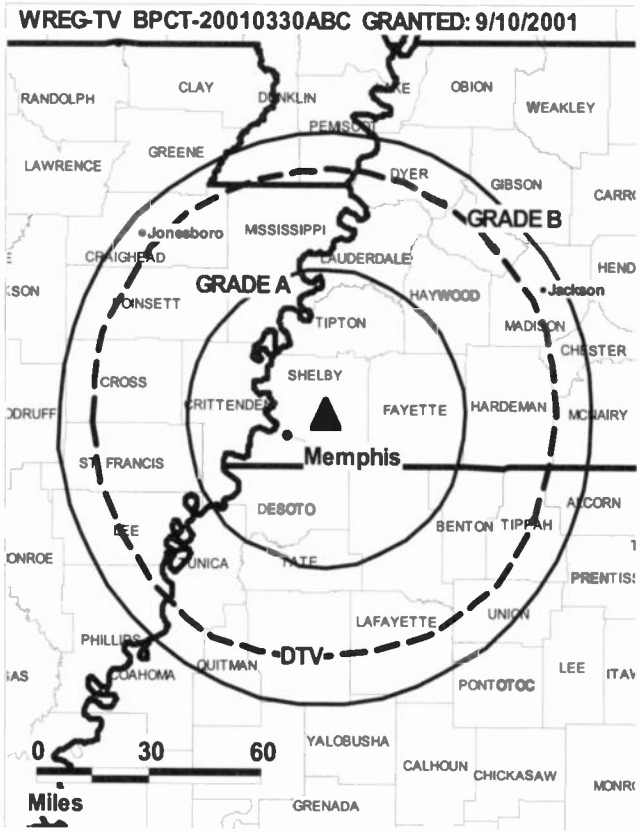

© 2008 Warren Communications News

City of License: Memphis. **Station DMA:** Memphis, TN. **Rank:** 47.

Circulation © 2007 Nielsen. Coverage based on Nielsen study.

GrandTotal	Cable TV Households	Non-cable TV Households	Total TV Households
Estimated Station Totals *	469,830	383,480	853,310
Average Weekly Circulation (2007)	304,896	220,538	525,434
Average Daily Circulation (2007)			275,739

Station DMA Total	Cable TV Households	Non-cable TV Households	Total TV Households
Estimated Station Totals *	338,420	316,050	654,470
Average Weekly Circulation (2007)	248,744	208,110	456,854
Average Daily Circulation (2007)			247,728

Other DMA Total	Cable TV Households	Non-cable TV Households	Total TV Households
Estimated Station Totals *	131,410	67,430	198,840
Average Weekly Circulation (2007)	56,152	12,428	68,580
Average Daily Circulation (2007)			28,011

*Estimated station totals are sums of the Nielsen TV and Cable TV household estimates for each county in which the station registers viewing of more than 5% as per the Nielsen Survey Methods.

WHTN

Ch. 39

Network Service: IND.

Licensee: Christian Television Network Inc., 9582 Lebanon Rd., Mount Juliet, TN 37122.

Studio: 9852 Lebanon Rd., Mount Juliet, TN 37122.

Mailing Address: 9852 Lebanon Rd., Mount Juliet, TN 37122.

Phone: 615-754-0039. **Fax:** 615-754-0047.

E-mail: monica@nashville39.com

Web Site: http://www.ctnonline.com

Technical Facilities: Channel No. 39 (320-626 MHz). Authorized power: 1910-kw max. visual, 191-kw aural. Antenna: 821-ft above av. terrain, 878-ft. above ground, 1449-ft. above sea level.

Latitude	36°	04'	54"
Longitude	86°	25'	57"

Holds CP for change to 5000-kw max. visual, 820-ft above av. terrain, 850-ft. above ground, 1421-ft. above sea level; lat. 36° 04' 58", long. 86° 25' 52", BPCT-20020509AAS.

Transmitter: Lone Oak Rd., 2.36-mi. SW of Gladeville.

Note: Latitude and longitude coordinates shown are based on the North American Datum of 1927 (NAD 27) as currently required by the Mass Media Bureau of the FCC.

Ownership: Christian Television Network Inc. (Group Owner).

Began Operation: December 30, 1983. Sale to Murfreesboro TV Corp. by Channel 39 of Murfreesboro LP approved by FCC August 2, 1985. Sale to present owner by Murfreesboro TV Corp. approved by FCC August 21, 1986.

Represented (legal): Hardy, Carey, Chautin & Balkin LLP.

Personnel:

Bob O'Andrea, President.

Monica Schmeiter, General Manager.

Ed Lanius, Chief Engineer.

Jacqueline McGirt, Program Director & Traffic Manager.

City of License: Murfreesboro. **Station DMA:** Nashville, TN. **Rank:** 30.

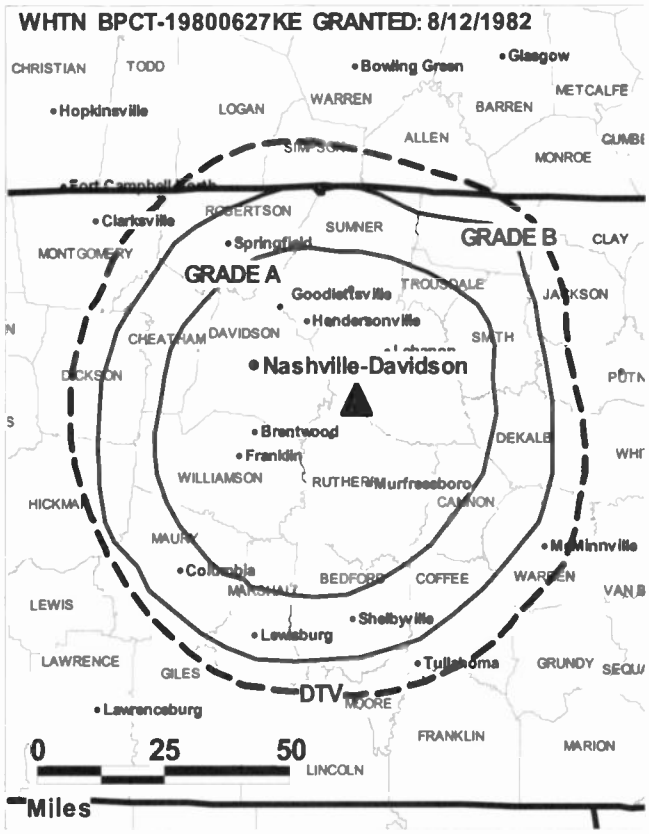

© 2008 Warren Communications News

Circulation © 2007 Nielsen. Coverage based on Nielsen study.

GrandTotal	Cable TV Households	Non-cable TV Households	Total TV Households
Estimated Station Totals *	0	10,930	10,930
Average Weekly Circulation (2007)	0	621	621
Average Daily Circulation (2007)			48

Station DMA Total	Cable TV Households	Non-cable TV Households	Total TV Households
Estimated Station Totals *	0	10,930	10,930
Average Weekly Circulation (2007)	0	621	621
Average Daily Circulation (2007)			48

*Estimated station totals are sums of the Nielsen TV and Cable TV household estimates for each county in which the station registers viewing of more than 5% as per the Nielsen Survey Methods.

WHTN-DT
Ch. 38

Network Service: IND.

Licensee: Christian Television Network Inc., 9582 Lebanon Rd., Mount Juliet, TN 37122.

Studio: 9852 Lebanon Rd., Mount Juliet, TN 37122.

Mailing Address: 9852 Lebanon Rd., Mount Juliet, TN 37122.

Phone: 615-754-0039. **Fax:** 615-754-0047.

E-mail: monica@nashville39.com

Web Site: http://www.ctnonline.com

Technical Facilities: Channel No. 38 (614-620 MHz). Authorized power: 1000-kw max. visual, aural. Antenna: 820-ft above av. terrain, 850-ft. above ground, 1421-ft. above sea level.

Latitude	36°	04'	58"
Longitude	86°	25'	52"

Note: Latitude and longitude coordinates shown are based on the North American Datum of 1927 (NAD 27) as currently required by the Mass Media Bureau of the FCC.

Ownership: Christian Television Network Inc. (Group Dwner).

Began Operation: Station operating; no on-air date.

Personnel:

Bob D'Andrea, President.

Monica Schmeiter, General Manager.

Ed Lanius, Chief Engineer.

Jacqueline McGirt, Program Director & Traffic Manager.

City of License: Murfreesboro. **Station DMA:** Nashville, TN. **Rank:** 30.

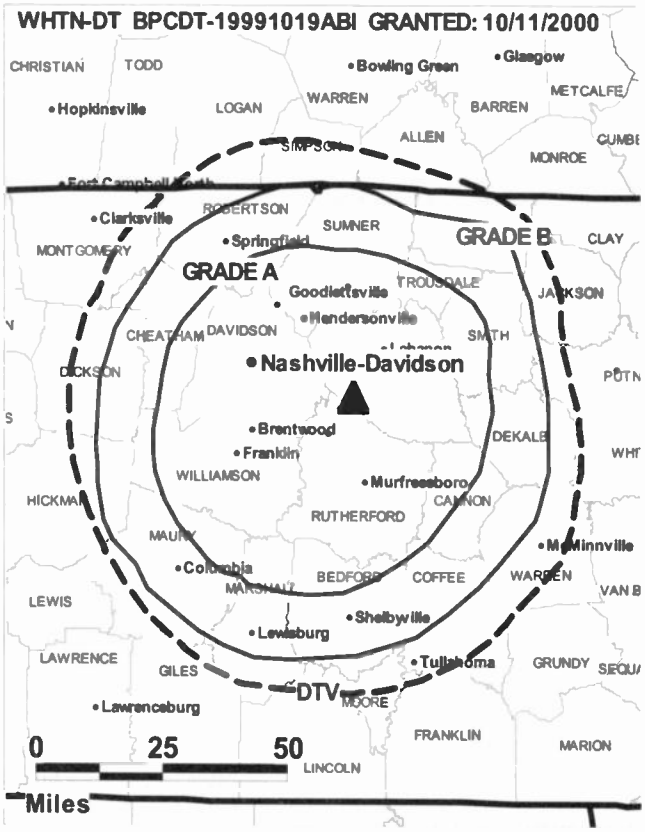

© 2008 Warren Communications News

Nielsen Data: Not available.

WKRN-DT
Ch. 27

Network Service: ABC.

Licensee: WKRN GP, PO Box 1800, c/o Brooks, Pierce, McLendon, Humphrey & Leonard, Raleigh, NC 27602.

Studio: 441 Murfreesboro Rd., Nashville, TN 37210.

Mailing Address: 441 Murfreesboro Rd., Nashville, TN 37210.

Phone: 615-259-2200; 615-369-7222. **Fax:** 615-244-2117.

E-mail: gkinsey@wkrn.com

Web Site: http://www.wkrn.com

Technical Facilities: Channel No. 27 (548-554 MHz). Authorized power: 946-kw max. visual, aural. Antenna: 1348-ft above av. terrain, 902-ft. above ground, 2008-ft. above sea level.

Latitude	36°	02'	50"
Longitude	86°	49'	49"

Transmitter: 1406 Old Hickory Blvd.

Note: Latitude and longitude coordinates shown are based on the North American Datum of 1927 (NAD 27) as currently required by the Mass Media Bureau of the FCC.

Ownership: Young Broadcasting Inc. (Group Owner).

Began Operation: May 1, 2002. High Definition.

Represented (legal): King & Ballow.

Represented (engineering): Cohen Dippell & Everist PC.

Personnel:

Gwen Kinsey, President & General Manager.

Connie Sullivan, General Sales Manager.

Steve Watt, Local Sales Manager.

Scott Piper, National Sales Manager.

Mike McCord, Regional Sales Manager.

Steve Sabato, Director of News & Local Programming.

Gene Parker, Chief Engineer.

© 2008 Warren Communications News

Kathy McElroy, Finance Director.

Michelle Oube, Program & Research Director.

Mike Tarrolly, Promotion Director.

Bartt Baird, Production Manager.

Jane Smith, Traffic Manager.

City of License: Nashville. **Station DMA:** Nashville, TN. **Rank:** 30.

Nielsen Data: Not available.

WKRN-TV
Ch. 2

Network Service: ABC.

Licensee: WKRN GP, PO Box 1800, c/o Brooks, Pierce, McLendon, Humphrey & Leonard, Raleigh, NC 27602.

Studio: 441 Murfreesboro Rd., Nashville, TN 37210.

Mailing Address: 441 Murfreesboro Rd., Nashville, TN 37210.

Phone: 615-259-2200; 615-369-7222. **Fax:** 615-244-2117.

E-mail: gkinsey@wkm.com

Web Site: http://www.wkm.com

Technical Facilities: Channel No. 2 (54-60 MHz). Authorized power: 100-kw visual, 10-kw aural. Antenna: 1353-ft above av. terrain, 942-ft. above ground, 2049-ft. above sea level.

Latitude	36°	02'	49"
Longitude	86°	49'	49"

Transmitter: 1406 Old Hickory Blvd., 8-mi. S of Nashville.

Note: Latitude and longitude coordinates shown are based on the North American Datum of 1927 (NAD 27) as currently required by the Mass Media Bureau of the FCC.

Satellite Earth Stations: Transmitter Harris; Vertex, 4.5-meter Ku-band; Andrew, 4.5-meter C-band; Scientific-Atlanta, 7-meter C-band; Andrew, 9-meter C-band; Standard Communications, M/A-Com, DX Engineering, Avantek receivers.

News Service: AP.

Ownership: Young Broadcasting Inc. (Group Owner).

Began Operation: November 28, 1953. Originally broadcast on Ch. 8. Sale to present owner by Knight-Ridder Broadcasting approved by FCC April 17, 1989 (Television Digest, Vol. 29:9). Sale to Knight-Ridder by General Electric Broadcasting Co. approved by FCC September 28, 1983 (Vol. 22:48; 23:18). Sale to General Electric by Louis R. Draughton & associates approved by FCC April 6, 1966 (Vol. 5:41; 6:15).

Represented (engineering): Cohen Dippell & Everist PC.

Represented (legal): King & Ballow.

Personnel:

Gwen Kinsey, President & General Manager.

Connie Sullivan, General Sales Manager.

Steve Watt, Local Sales Manager.

Scott Piper, National Sales Manager.

Mike McCord, Regional Sales Manager.

Steve Sabato, Director of News & Local Programming.

Gene Parker, Chief Engineer.

Kathy McElroy, Finance Director.

Michelle Dube, Program & Research Director.

Mike Tarrolly, Promotion Director.

Bartt Baird, Production Manager.

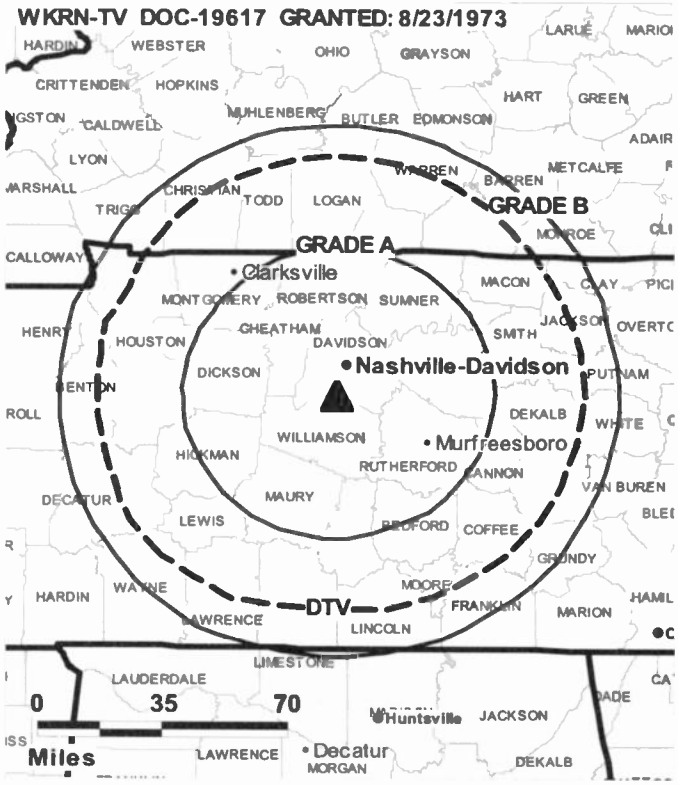

© 2008 Warren Communications News

Jane Smith, Traffic Manager.

City of License: Nashville. **Station DMA:** Nashville, TN. **Rank:** 30.

Circulation © 2007 Nielsen. Coverage based on Nielsen study.

GrandTotal	Cable TV Households	Non-cable TV Households	Total TV Households
Estimated Station Totals *	538,600	403,880	942,480
Average Weekly Circulation (2007)	342,328	215,568	557,896
Average Daily Circulation (2007)			257,879

Station DMA Total	Cable TV Households	Non-cable TV Households	Total TV Households
Estimated Station Totals *	500,660	364,860	865,520
Average Weekly Circulation (2007)	336,656	212,783	549,439
Average Daily Circulation (2007)			255,449

Other DMA Total	Cable TV Households	Non-cable TV Households	Total TV Households
Estimated Station Totals *	37,940	39,020	76,960
Average Weekly Circulation (2007)	5,672	2,785	8,457
Average Daily Circulation (2007)			2,430

*Estimated station totals are sums of the Nielsen TV and Cable TV household estimates for each county in which the station registers viewing of more than 5% as per the Nielsen Survey Methods.

WNAB

Ch. 58

Network Service: CW.

Licensee: Nashville License Holdings LLC, 100 N. Crescent Dr., 2nd Floor, Beverly Hills, CA 90210.

Studio: 631 Mainstream Dr., Nashville, TN 37228.

Mailing Address: 631 Mainstream Dr., Nashville, TN 37228.

Phone: 615-650-5858. **Fax:** 615-650-5843.

E-mail: faces@wb58.net

Web Site: http://www.cw58.tv/home/home.html

Technical Facilities: Channel No. 58 (734-740 MHz). Authorized power: 3250-kw max. visual, aural. Antenna: 1393-ft above av. terrain, 1193-ft. above ground, 1990-ft. above sea level.

Latitude	36°	15'	50"
Longitude	86°	47'	39"

Note: Latitude and longitude coordinates shown are based on the North American Datum of 1927 (NAD 27) as currently required by the Mass Media Bureau of the FCC.

Ownership: Lambert Broadcasting of Tennessee (Group Owner).

Began Operation: November 29, 1995. Sale to Speer Communications Holdings I LP by WNAB LP (Ruth Payne Carman) approved by FCC September 23, 1996. Sale to present owner by Speer Communications approved by FCC July 14, 1998. On January 2, 2003, Sinclair Broadcast Group announced that it made an $18,000,000 nonrefundable deposit to buy station. Sale to WNAB Licensee LLC (Sinclair) pends.

Represented (sales): Millennium Sales & Marketing.

Represented (legal): Wiley Rein.

Personnel:

Steve Mann, Vice President & General Manager.

Shelly King, General Sales Manager.

Dennis Breckey, Chief Engineer.

Mark Dillon, Business Manager.

Kent Bailey, Program, Promotion & Production Director.

Katy Leach, Traffic Manager.

City of License: Nashville. **Station DMA:** Nashville, TN. **Rank:** 30.

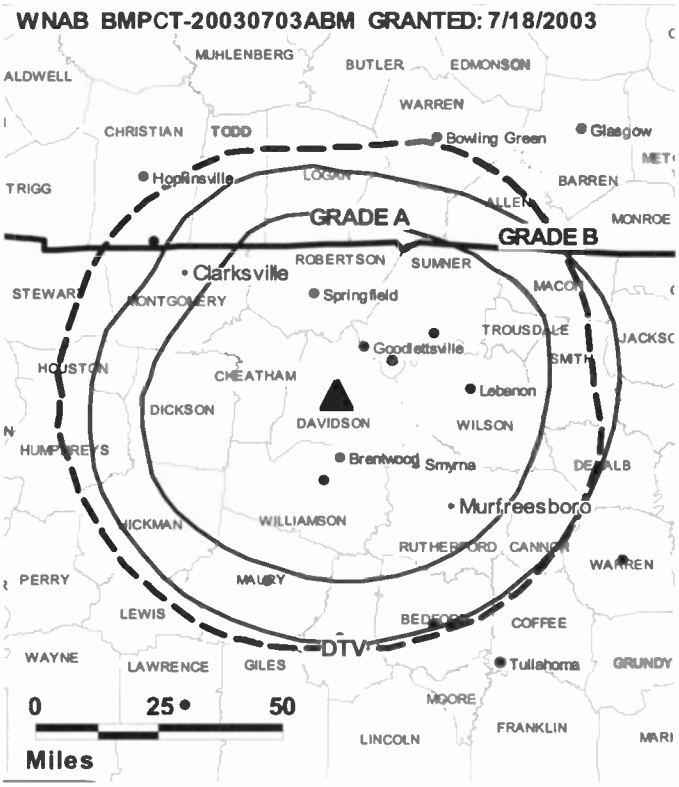

© 2008 Warren Communications News

Circulation © 2007 Nielsen. Coverage based on Nielsen study.

GrandTotal	Cable TV Households	Non-cable TV Households	Total TV Households
Estimated Station Totals *	501,360	360,360	861,720
Average Weekly Circulation (2007)	101,721	80,698	182,419
Average Daily Circulation (2007)			56,919

Station DMA Total	Cable TV Households	Non-cable TV Households	Total TV Households
Estimated Station Totals *	493,960	360,360	854,320
Average Weekly Circulation (2007)	100,987	80,698	181,685
Average Daily Circulation (2007)			56,815

Other DMA Total	Cable TV Households	Non-cable TV Households	Total TV Households
Estimated Station Totals *	7,400	0	7,400
Average Weekly Circulation (2007)	734	0	734
Average Daily Circulation (2007)			104

*Estimated station totals are sums of the Nielsen TV and Cable TV household estimates for each county in which the station registers viewing of more than 5% as per the Nielsen Survey Methods.

WNAB-DT
Ch. 23

Network Service: CW.

Licensee: Nashville License Holdings LLC, 100 N. Crescent Dr., 2nd Floor, Beverly Hills, CA 90210.

Studio: 631 Mainstream Dr., Nashville, TN 37228.

Mailing Address: 631 Mainstream Dr., Nashville, TN 37228.

Phone: 615-650-5858. **Fax:** 615-650-5843.

E-mail: faces@wb58.net

Web Site: http://www.cw58.tv/home/home.html

Technical Facilities: Channel No. 23 (524-530 MHz). Authorized power: 350-kw visual, aural. Antenna: 1204-ft above av. terrain, 1007-ft. above ground, 1805-ft. above sea level.

Latitude	36°	15'	50"
Longitude	86°	47'	39"

Note: Latitude and longitude coordinates shown are based on the North American Datum of 1927 (NAD 27) as currently required by the Mass Media Bureau of the FCC.

Ownership: Lambert Broadcasting of Tennessee (Group Owner).

Began Operation: Station operating; no on-air date.

Represented (sales): Millennium Sales & Marketing.

Personnel:

Steve Mann, Vice President & General Manager.

Shelly King, General Sales Manager.

Dennis Breckey, Chief Engineer.

Mark Dillon, Business Manager.

Kent Bailey, Program, Promotion & Production Director.

WNAB-DT BMPCDT-20040224ABH GRANTED: 3/12/2004

© 2008 Warren Communications News

Katy Leach, Traffic Manager.

City of License: Nashville. **Station DMA:** Nashville, TN. **Rank:** 30.

Nielsen Data: Not available.

WSMV-DT
Ch. 10

Network Service: TMO, NBC.

Licensee: Meredith Corp., 1716 Locust St., Des Moines, IA 50309.

Studio: 5700 Knob Rd., Nashville, TN 37209.

Mailing Address: 5700 Knob Rd., Nashville, TN 37209.

Phone: 615-353-4444; 615-353-2232. **Fax:** 615-353-2375.

E-mail: thall@wsmv.com

Web Site: http://www.wsmv.com

Technical Facilities: Channel No. 10 (192-198 MHz). Authorized power: 42.4-kw visual, aural. Antenna: 1360-ft above av. terrain, 1260-ft. above ground, 675-ft. above sea level.

Latitude	36°	08'	27"
Longitude	86°	51'	56"

Note: Latitude and longitude coordinates shown are based on the North American Datum of 1927 (NAD 27) as currently required by the Mass Media Bureau of the FCC.

News Service: AP.

Ownership: Meredith Corp. (Group Owner).

Began Operation: Station operating; no on-air date.

Represented (legal): Dow Lohnes PLLC.

Represented (sales): TeleRep Inc.

Personnel:

Elden A. Hale, Vice President & General Manager.

Vernon Johnson, Operations Manager.

Paul Scott, General Sales Manager.

Pam Vasilevskis, Local Sales Manager.

Brian Mayfield, National Sales Manager.

Brian O'Neal, Chief Engineer.

Teresa McDaniel, Business Manager.

WSMV-DT BPCDT-19990728LE GRANTED: 11/30/1999

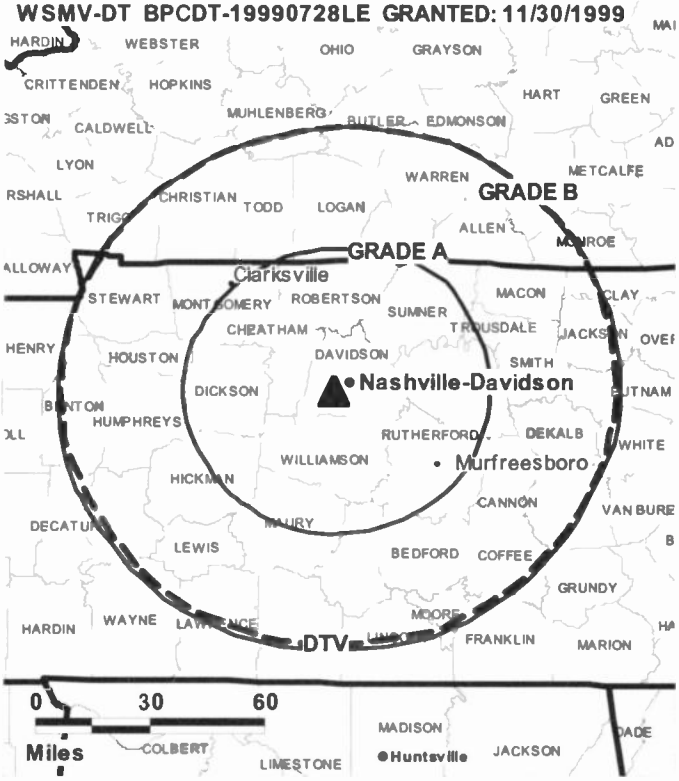

© 2008 Warren Communications News

Donna Sexton, Program Coordinator.

Tim Hall, Promotion & Creative Services Director.

Mark Ford, Production Manager.

Stacy Short, Traffic Manager.

City of License: Nashville. **Station DMA:** Nashville, TN. **Rank:** 30.

Nielsen Data: Not available.

WSMV-TV
Ch. 4

Network Service: NBC.

Licensee: Meredith Corp., 1716 Locust St., Des Moines, IA 50309.

Studio: 5700 Knob Rd., Nashville, TN 37209.

Mailing Address: 5700 Knob Rd., Nashville, TN 37209.

Phone: 615-353-4444; 615-353-2232. **Fax:** 615-353-2375.

E-mail: thall@wsmv.com

Web Site: http://www.wsmv.com

Technical Facilities: Channel No. 4 (66-72 MHz). Authorized power: 200-kw visual, 20-kw aural. Antenna: 1425-ft above av. terrain, 1368-ft. above ground, 2049-ft. above sea level.

Latitude	36°	08'	27.2"
Longitude	86°	51'	56.2"

Transmitter: 5700 Knob Rd.

Note: Latitude and longitude coordinates shown are based on the North American Datum of 1927 (NAD 27) as currently required by the Mass Media Bureau of the FCC.

Multichannel TV Sound: Stereo only.

Satellite Earth Stations: Harris, 3.5-meter Ku-band; Odom, 5-meter C-band; Harris, 6.1-meter Ku-band; Microdyne, Harris receivers.

SNG Mobile Dish: Dalsat, 3-meter Ku-band.

News Service: AP.

Ownership: Meredith Corp. (Group Owner).

Began Operation: September 30, 1950. Sale to present owner by Cook Inlet Communications approved by FCC November 1, 1994 (Television Digest, Vol. 34:34; 35:2). Sale to Cook Inlet Communications by Gillett Broadcasting approved April 17, 1989. Sale to Gillett Broadcasting by NLT Corp. approved by FCC September 14, 1981 (Vol. 21:20).

Represented (legal): Dow Lohnes PLLC.

Represented (sales): TeleRep Inc.

Personnel:

Elden A. Hale, Vice President & General Manager.

Vernon Johnson, Operations Manager.

Paul Scott, General Sales Manager.

Pam Vasilevskis, Local Sales Manager.

Brian Mayfield, National Sales Manager.

Brian O'Neal, Chief Engineer.

Teresa McDaniel, Business Manager.

Donna Sexton, Program Coordinator.

Tim Hall, Promotion & Creative Services Director.

Mark Ford, Production Manager.

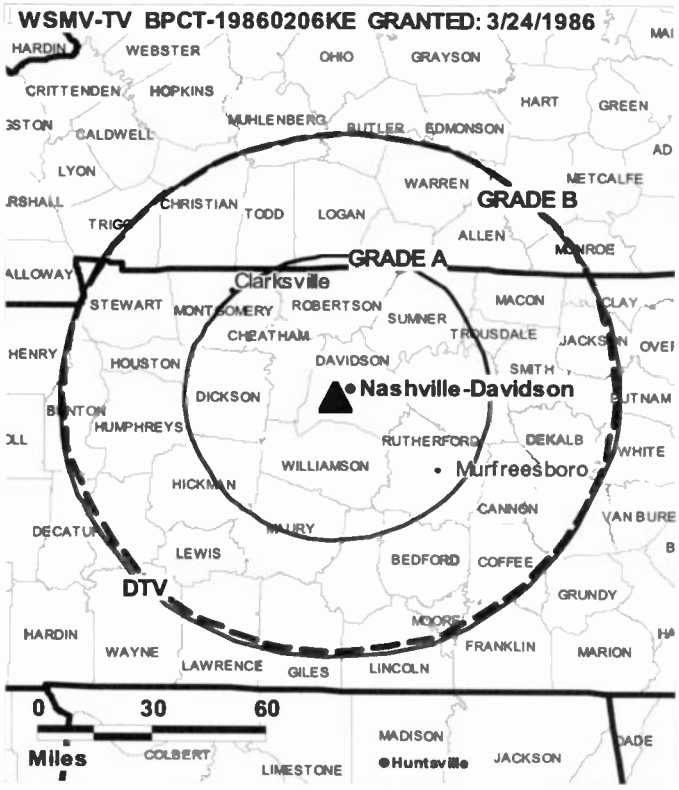

© 2008 Warren Communications News

Stacy Short, Traffic Manager.

City of License: Nashville. **Station DMA:** Nashville, TN. **Rank:** 30.

Circulation © 2007 Nielsen. Coverage based on Nielsen study.

GrandTotal	Cable TV Households	Non-cable TV Households	Total TV Households
Estimated Station Totals *	608,860	420,730	1,029,590
Average Weekly Circulation (2007)	391,119	242,400	633,519
Average Daily Circulation (2007)			322,996

Station DMA Total	Cable TV Households	Non-cable TV Households	Total TV Households
Estimated Station Totals *	500,660	364,860	865,520
Average Weekly Circulation (2007)	364,220	236,694	600,914
Average Daily Circulation (2007)			313,030

Other DMA Total	Cable TV Households	Non-cable TV Households	Total TV Households
Estimated Station Totals *	108,200	55,870	164,070
Average Weekly Circulation (2007)	26,899	5,706	32,605
Average Daily Circulation (2007)			9,966

*Estimated station totals are sums of the Nielsen TV and Cable TV household estimates for each county in which the station registers viewing of more than 5% as per the Nielsen Survey Methods.

WTVF
Ch. 5

Network Service: CBS.

Licensee: NewsChannel 5 Network LP, 474 James Robertson Pkwy., Nashville, TN 37219.

Studio: 474 James Robertson Pkwy., Nashville, TN 37219.

Mailing Address: 474 James Robertson Pkwy., Nashville, TN 37219.

Phone: 615-244-5000. **Fax:** 615-244-9883.

E-mail: news@newschannel5.com

Web Site: http://www.newschannel5.com

Technical Facilities: Channel No. 5 (76-82 MHz). Authorized power: 100-kw visual, 10-kw aural. Antenna: 1394-ft above av. terrain, 1179-ft. above ground, 2049-ft. above sea level.

Latitude	36°	16'	05"
Longitude	86°	47'	16"

Transmitter: Brick Church Pike & Old Hickory Blvd.

Note: Latitude and longitude coordinates shown are based on the North American Datum of 1927 (NAD 27) as currently required by the Mass Media Bureau of the FCC.

Multichannel TV Sound: Stereo only.

Satellite Earth Stations: Scientific-Atlanta, 4.6-meter C-band; Scientific-Atlanta, 5-meter C-band; Harris, 6.1-meter Ku-band; Scientific-Atlanta, 7-meter C-band; Scientific-Atlanta, DX Engineering receivers.

SNG Mobile Dish: Hubcom, 2.4-meter Ku-band.

News Services: Conus, AP.

Ownership: Landmark Communications Inc. (Group Owner).

Began Operation: August 6, 1954. Working control of Life & Casualty Insurance Co. was acquired in 1958 by John D. & Clint W. Murchinson Jr., but FCC didn't approve this transfer of control until July 29, 1959. American General Insurance Co. acquired 100% of the stock of Life & Casualty Insurance Co. on January 1, 1969. Sale to H & C Communications by American General Insurance Co. approved by FCC October 15, 1975. Sale to present owner by H & C Communications approved by FCC September 12, 1991.

Represented (sales): Eagle Television Sales.

Represented (legal): Wiley Rein.

Personnel:

Michelle Bonnett, Executive Director.

Debbie Turner, General Manager.

Paul Hastaba, General Sales Manager.

Natalie Ryman, Local Sales Manager.

Tracy Smith, Local Sales Manager.

Lyn Plantinga, National Sales Manager.

Mike Cutler, News Director.

Roger Dowdy, Chief Engineer.

Julia Stone, Business Manager.

Mark Binda, Program Director.

WTVF BMPCT-19850918KO GRANTED: 11/25/1985

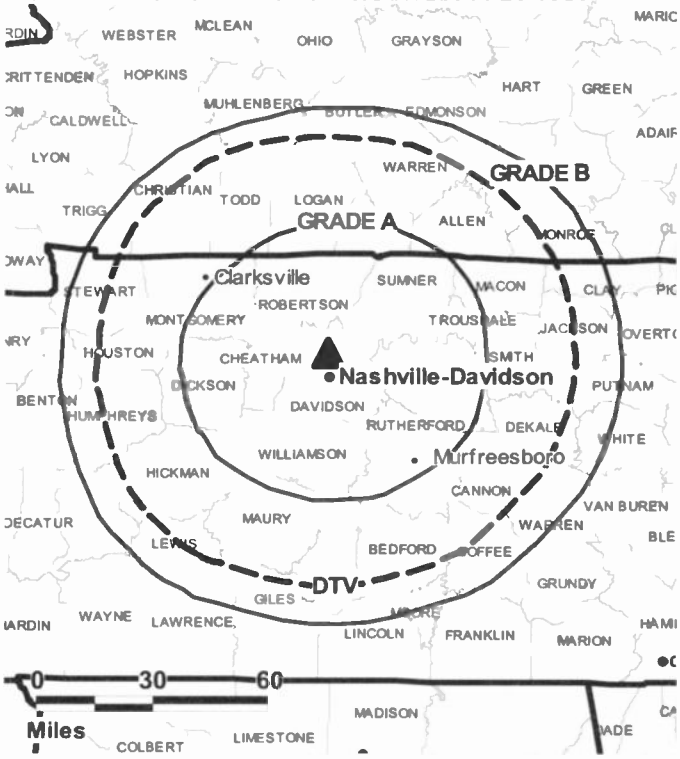

© 2008 Warren Communications News

Richard Eller, Promotion Director.

Jeff Bell, Production Manager.

Julie Hows, Traffic Manager.

Cheryl Tolber, Media Analysis Director.

City of License: Nashville. **Station DMA:** Nashville, TN. **Rank:** 30.

Circulation © 2007 Nielsen. Coverage based on Nielsen study.

GrandTotal	Cable TV Households	Non-cable TV Households	Total TV Households
Estimated Station Totals *	672,350	408,770	1,081,120
Average Weekly Circulation (2007)	435,951	258,796	694,747
Average Daily Circulation (2007)			366,459

Station DMA Total	Cable TV Households	Non-cable TV Households	Total TV Households
Estimated Station Totals *	500,660	364,860	865,520
Average Weekly Circulation (2007)	378,201	249,343	627,544
Average Daily Circulation (2007)			342,268

Other DMA Total	Cable TV Households	Non-cable TV Households	Total TV Households
Estimated Station Totals *	171,690	43,910	215,600
Average Weekly Circulation (2007)	57,750	9,453	67,203
Average Daily Circulation (2007)			24,191

*Estimated station totals are sums of the Nielsen TV and Cable TV household estimates for each county in which the station registers viewing of more than 5% as per the Nielsen Survey Methods.

WTVF-DT
Ch. 56

Network Service: CBS.

Licensee: NewsChannel 5 Network LP, 474 James Robertson Pkwy, Nashville, TN 37219.

Studio: 474 James Robertson Pkwy, Nashville, TN 37219.

Mailing Address: 474 James Robertson Pkwy, Nashville, TN 37219.

Phone: 615-244-5000. **Fax:** 615-244-9883.

E-mail: news@newschannel5.com

Web Site: http://www.newschannel5.com

Technical Facilities: Channel No. 56 (722-728 MHz). Authorized power: 1000-kw max. visual, aural. Antenna: 1332-ft above av. terrain, 1066-ft. above ground, 1936-ft. above sea level.

Latitude	36°	16'	05"
Longitude	86°	47'	16"

Note: Latitude and longitude coordinates shown are based on the North American Datum of 1927 (NAD 27) as currently required by the Mass Media Bureau of the FCC.

Ownership: Landmark Communications Inc. (Group Owner).

Began Operation: November 15, 2001. High Definition.

Represented (sales): Eagle Television Sales.

Represented (legal): Wiley Rein.

Personnel:

Michelle Bonnett, Executive Director.

Debbie Turner, General Manager.

Paul Hastaba, General Sales Manager.

Natalie Ryman, Local Sales Manager.

Tracy Smith, Local Sales Manager.

Lyn Plantinga, National Sales Manager.

Mike Cutier, News Director.

Roger Dowdy, Chief Engineer.

Julia Stone, Business Manager.

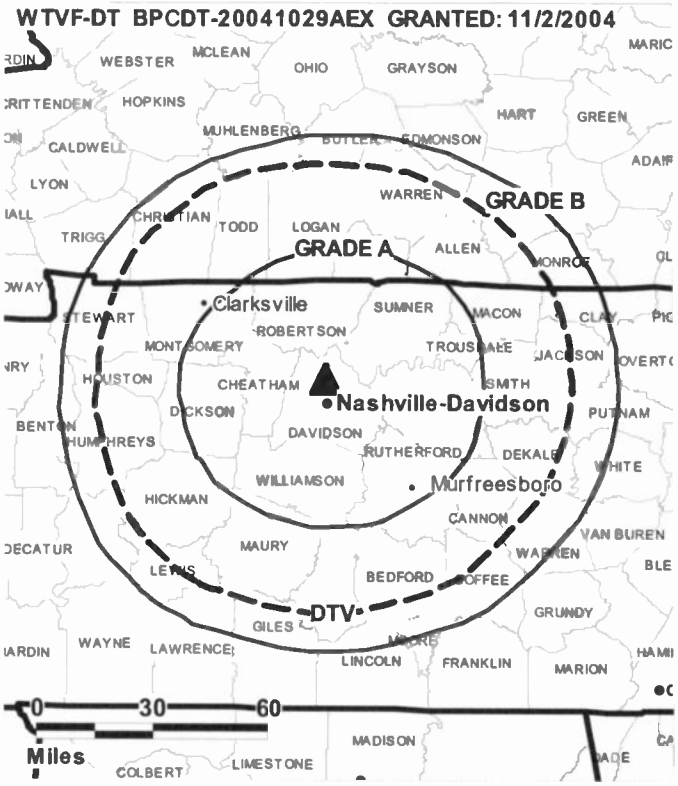

© 2008 Warren Communications News

Mark Binda, Program Director.

Richard Eller, Promotion Director.

Jeff Bell, Production Manager.

Julie Hows, Traffic Manager.

Cheryl Tolber, Media Analysis Director.

City of License: Nashville. **Station DMA:** Nashville, TN. **Rank:** 30.

Nielsen Data: Not available.

WUXP-DT
Ch. 21

Network Service: MNT.

Grantee: WUXP Licensee LLC, 10706 Beaver Dam Rd., Cockeysville, MD 21030.

Studio: 631 Mainstream Dr., Nashville, TN 37228.

Mailing Address: 631 Mainstream Dr., Nashville, TN 37228.

Phone: 615-259-5617. **Fax:** 615-259-3962.

E-mail: gcarr@upn30.com

Web Site: http://www.mytv30web.com/home/home.html

Technical Facilities: Channel No. 21 (512-518 MHz). Authorized power: 1000-kw max. visual, aural. Antenna: 1355-ft above av. terrain, 1155-ft. above ground, 1953-ft. above sea level.

Latitude	36°	15'	50"
Longitude	86°	47'	39"

Note: Latitude and longitude coordinates shown are based on the North American Datum of 1927 (NAD 27) as currently required by the Mass Media Bureau of the FCC.

Ownership: Sinclair Broadcast Group Inc. (Group Owner).

Began Operation: Station operating; no on-air date.

Represented (sales): Millennium Sales & Marketing.

Personnel:

David S. Smith, President.

Steve Mann, Vice President & General Manager.

Pam Sullivan, General Sales Manager.

Greg Carr, Local Sales Manager.

Dale Bukowski, National Sales Manager.

David Birdsong, Chief Engineer.

Mark Dillon, Business Manager.

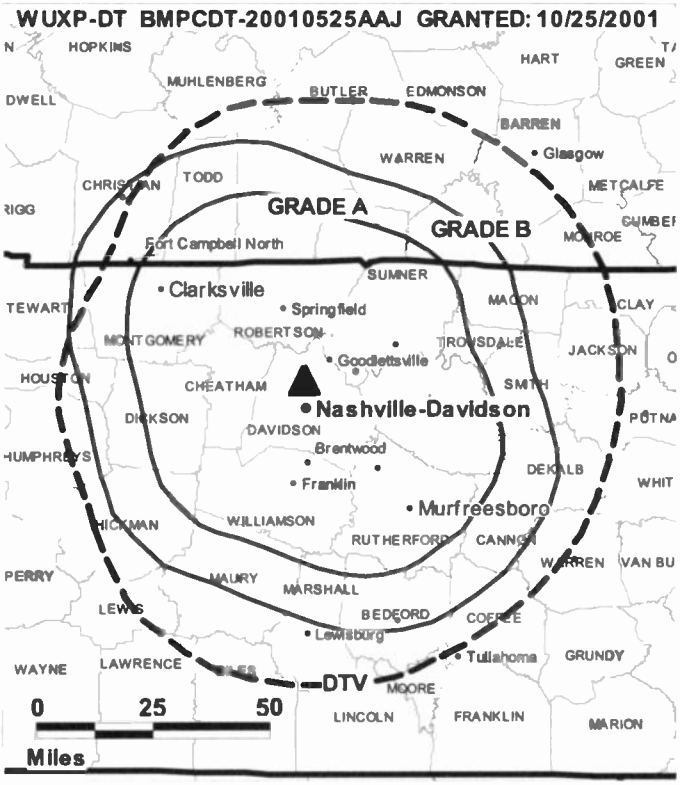

© 2008 Warren Communications News

Lee Scott, Program, Production & Promotion Director.

Kati Leach, Traffic Manager.

City of License: Nashville. **Station DMA:** Nashville, TN. **Rank:** 30.

Nielsen Data: Not available.

WUXP-TV
Ch. 30

Network Service: MNT.

Licensee: WUXP Licensee LLC, 10706 Beaver Dam Rd., Cockeysville, MD 21030.

Studio: 631 Mainstream Dr., Nashville, TN 37228.

Mailing Address: 631 Mainstream Dr., Nashville, TN 37228.

Phone: 615-259-5617. **Fax:** 615-259-3962.

E-mail: gcarr@upn30.com

Web Site: http://www.mytv30web.com/home/home.html

Technical Facilities: Channel No. 30 (566-572 MHz). Authorized power: 5000-kw max. visual, aural. Antenna: 1417-ft above av. terrain, 1217-ft. above ground, 2014-ft. above sea level.

Latitude	36°	15'	50"
Longitude	86°	47'	39"

Digital Facilities: Channel No. 21 (512-518 MHz). Power: 1000-kw max. visual. Antenna: 1355-ft above av. terrain, 1155-ft. above ground, 1953-ft. above sea level.

Latitude	36°	15'	50"
Longitude	86°	47'	39"

FCC Digital File Number: BMPCDT-20010525AAJ. Granted: October 25, 2001.

Note: Latitude and longitude coordinates shown are based on the North American Datum of 1927 (NAD 27) as currently required by the Mass Media Bureau of the FCC.

LMA: Local marketing agreement with WZTV (F), Nashville.

Ownership: Sinclair Broadcast Group Inc. (Group Owner).

Began Operation: February 18, 1984.

Represented (sales): Millennium Sales & Marketing.

Represented (legal): Arter & Hadden LLP.

Represented (engineering): du Treil, Lundin & Rackley Inc.

Personnel:

David S. Smith, President.

Steve Mann, Vice President & General Manager.

Pam Sullivan, General Sales Manager.

Greg Carr, Local Sales Manager.

Dale Bukowski, National Sales Manager.

David Birdsong, Chief Engineer.

Mark Dillon, Business Manager.

Lee Scott, Program, Production & Promotion Director.

Kati Leach, Traffic Manager.

City of License: Nashville. **Station DMA:** Nashville, TN. **Rank:** 30.

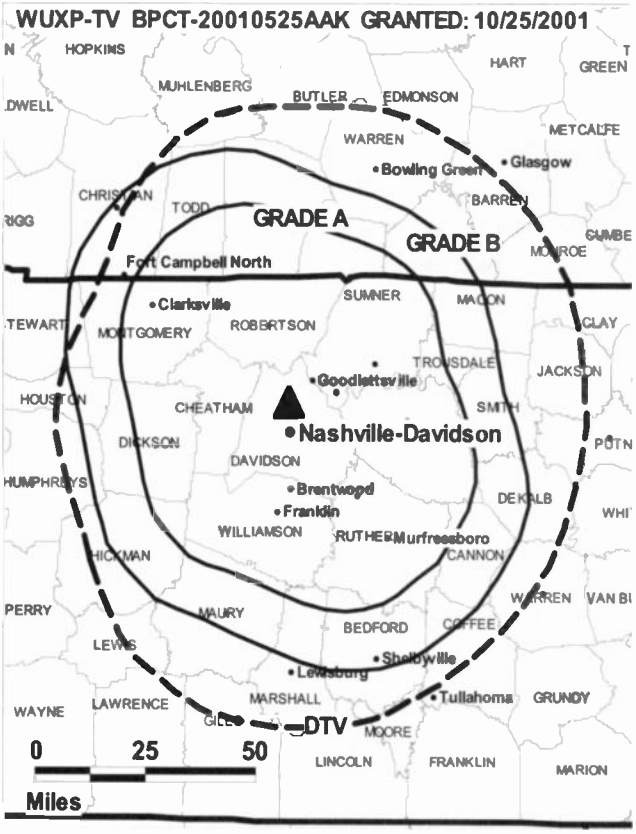

© 2008 Warren Communications News

Circulation © 2007 Nielsen. Coverage based on Nielsen study.

GrandTotal	Cable TV Households	Non-cable TV Households	Total TV Households
Estimated Station Totals *	545,610	397,520	943,130
Average Weekly Circulation (2007)	148,102	102,125	250,227
Average Daily Circulation (2007)			94,197

Station DMA Total	Cable TV Households	Non-cable TV Households	Total TV Households
Estimated Station Totals *	494,820	364,860	859,680
Average Weekly Circulation (2007)	140,904	99,129	240,033
Average Daily Circulation (2007)			90,560

Other DMA Total	Cable TV Households	Non-cable TV Households	Total TV Households
Estimated Station Totals *	50,790	32,660	83,450
Average Weekly Circulation (2007)	7,198	2,996	10,194
Average Daily Circulation (2007)			3,637

*Estimated station totals are sums of the Nielsen TV and Cable TV household estimates for each county in which the station registers viewing of more than 5% as per the Nielsen Survey Methods.

WZTV
Ch. 17

Network Service: FOX.

Licensee: WZTV Licensee LLC, 10706 Beaver Dam Rd., Cockeysville, MD 21030.

Studio: 631 Mainstream Dr., Nashville, TN 37228.

Mailing Address: 631 Mainstream Dr., Nashville, TN 37228.

Phone: 615-259-5617. **Fax:** 615-259-3962.

E-mail: sales@fox17.com

Web Site: http://www.fox17.com

Technical Facilities: Channel No. 17 (488-494 MHz). Authorized power: 3266-kw max. & 2193-kw horizontal visual, 327-kw & 219-kw horizontal aural. Antenna: 1160-ft above av. terrain, 1062-ft. above ground, 1742-ft. above sea level.

Latitude	36°	08'	27"
Longitude	86°	51'	56"

Holds CP for change to 3240-kw max. visual, 1407-ft above av. terrain, 1207-ft. above ground, 2005-ft. above sea level; lat. 36° 15' 50", long. 86° 47' 39", BPCT-20010529ABM.

Transmitter: 5700 Knob Rd., Nashville.

Note: Latitude and longitude coordinates shown are based on the North American Datum of 1927 (NAD 27) as currently required by the Mass Media Bureau of the FCC.

Multichannel TV Sound: Stereo and separate audio program.

Satellite Earth Stations: Transmitter Harris; Scientific-Atlanta, 5-meter C-band; Comtech, 5-meter Ku & C-band; Wegener, Standard Components receivers.

News Service: AP.

LMA: Local marketing agreement with WUXP (M), Nashville.

Ownership: Sinclair Broadcast Group Inc. (Group Owner).

Began Operation: August 5, 1968. As WMCV, station left air March 14, 1971. Sale to Hudson Broadcasting approved by FCC August 1974. Sale to Robert K. Zelle et al., approved by FCC September 30, 1975. Resumed operation March 6, 1976. Sale to Multimedia Inc. by Robert K. Zelle, et al., approved by FCC December 14, 1979 Television Digest, Vol. 19:5; 20:10). Sale to Act III Broadcasting by Multimedia Inc. approved by FCC April 29, 1988 (Vol. 28:5, 12, 26). Sale to Sullivan Broadcasting Co. by Act III Broadcasting approved by FCC December 15, 1995. Transfer to present owner by Sullivan Broadcasting Co. approved by FCC December 10, 2001 (Vol. 41:38).

Represented (sales): Millennium Sales & Marketing.

Represented (legal): Arter & Hadden LLP.

Represented (engineering): Denny & Associates PC.

Personnel:

David S. Smith, President.

Steve Mann, Vice President & General Manager.

Pam Sullivan, General Sales Manager.

Amy Shelton, Local Sales Manager.

Dale Bukowski, National Sales Manager.

Ken Smith, News Director.

David Birdsong, Chief Engineer.

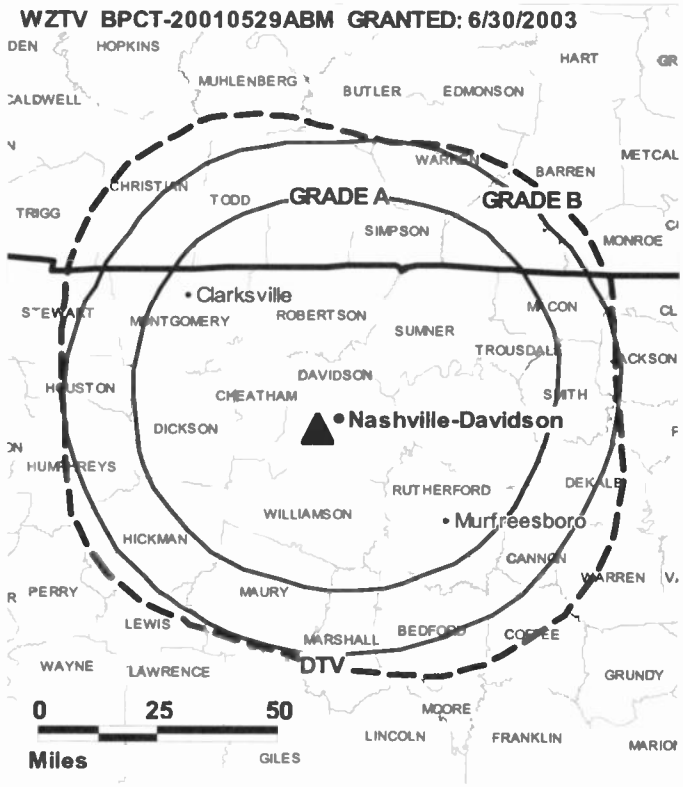

© 2008 Warren Communications News

Mark Dillon, Business Manager.

Lee Scott, Program, Promotion & Production Director.

Kati Leach, Traffic Manager.

City of License: Nashville. **Station DMA:** Nashville, TN. **Rank:** 30.

Circulation © 2007 Nielsen. Coverage based on Nielsen study.

GrandTotal	Cable TV Households	Non-cable TV Households	Total TV Households
Estimated Station Totals *	561,820	394,460	956,280
Average Weekly Circulation (2007)	264,553	172,963	437,516
Average Daily Circulation (2007)			147,825

Station DMA Total	Cable TV Households	Non-cable TV Households	Total TV Households
Estimated Station Totals *	499,640	364,860	864,500
Average Weekly Circulation (2007)	253,273	170,783	424,056
Average Daily Circulation (2007)			144,153

Other DMA Total	Cable TV Households	Non-cable TV Households	Total TV Households
Estimated Station Totals *	62,180	29,600	91,780
Average Weekly Circulation (2007)	11,280	2,180	13,460
Average Daily Circulation (2007)			3,672

*Estimated station totals are sums of the Nielsen TV and Cable TV household estimates for each county in which the station registers viewing of more than 5% as per the Nielsen Survey Methods.

WZTV-DT
Ch. 15

Network Service: FOX.

Licensee: WZTV Licensee LLC, 10706 Beaver Dam Rd., Cockeysville, MD 21030.

Studio: 631 Mainstream Dr., Nashville, TN 37228.

Mailing Address: 631 Mainstream Dr., Nashville, TN 37228.

Phone: 615-259-5617. **Fax:** 615-259-3962.

E-mail: sales@fox17.com

Web Site: http://www.fox17.com

Technical Facilities: Channel No. 15 (476-482 MHz). Authorized power: 1000-kw max. visual, aural. Antenna: 1348-ft above av. terrain, 1148-ft. above ground, 1946-ft. above sea level.

Latitude	36°	15'	50"
Longitude	86°	47'	39"

Note: Latitude and longitude coordinates shown are based on the North American Datum of 1927 (NAD 27) as currently required by the Mass Media Bureau of the FCC.

Ownership: Sinclair Broadcast Group Inc. (Group Owner).

Began Operation: Station operating; no on-air date.

Represented (sales): Millennium Sales & Marketing.

Personnel:

David S. Smith, President.

Steve Mann, Vice President & General Manager.

Pam Sullivan, General Sales Manager.

Amy Shelton, Local Sales Manager.

Dale Bukowski, National Sales Manager.

Ken Smith, News Director.

David Birdsong, Chief Engineer.

Mark Dillon, Business Manager.

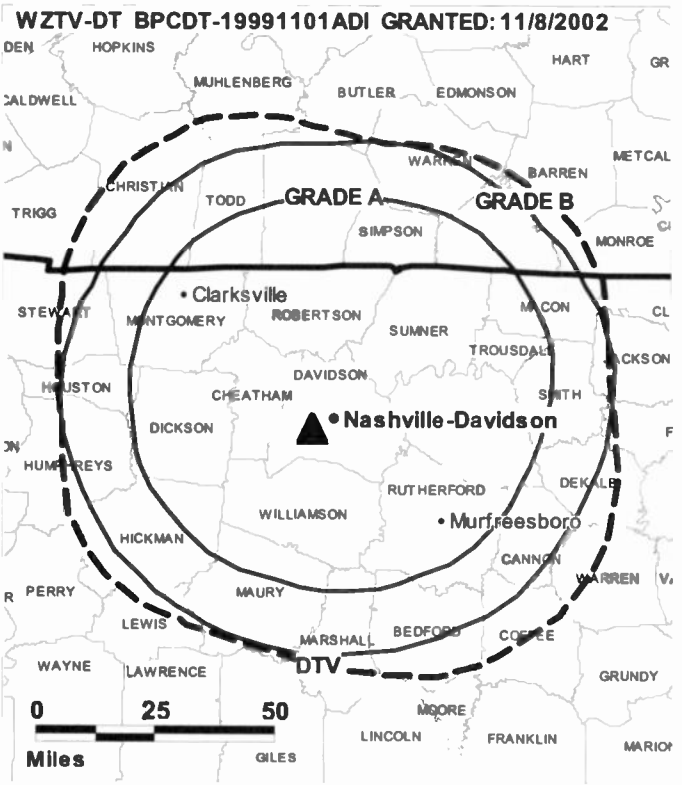

© 2008 Warren Communications News

Lee Scott, Program, Promotion & Production Director.

Kati Leach, Traffic Manager.

City of License: Nashville. **Station DMA:** Nashville, TN. **Rank:** 30.

Nielsen Data: Not available.

WVLR

Ch. 48

Network Service: IND.

Licensee: Volunteer Christian Television Inc., PO Box 6922, 6922 142nd Ave. N, Clearwater, FL 33758.

Studio: 306 Kyker Ferry Rd., Kodak, TN 37764.

Mailing Address: 306 Kyker Ferry Rd, Kodak, TN 37764.

Phone: 865-932-4803. **Fax:** 865-932-4102.

E-mail: therontv48@comcast.net

Web Site: http://www.www.tv48.org

Technical Facilities: Channel No. 48 (674-680 MHz). Authorized power: 5000-kw max. visual, aural. Antenna: 1414-ft above av. terrain, 280-ft. above ground, 2720-ft. above sea level.

Latitude	36°	15'	30"
Longitude	83°	37'	43"

Transmitter: 950 Blackburn Lane, New Tazewell.

Note: Latitude and longitude coordinates shown are based on the North American Datum of 1927 (NAD 27) as currently required by the Mass Media Bureau of the FCC.

Ownership: Christian Television Network Inc. (Group Owner).

Began Operation: October 1, 2002. Sale to present owner by Tazewell Broadcasting LLC approved by FCC January 9, 2002.

Represented (legal): Hardy, Carey, Chautin & Balkin LLP.

Personnel:

Bob D'Andrea, President.

Theron P. Woodward, General Manager.

Tom Evensen, Chief Engineer.

Scott Dunkel, Traffic Manager.

Maria Woodward, Office Manager.

City of License: Tazewell. **Station DMA:** Knoxville, TN. **Rank:** 58.

WVLR BMPCT-20020326AAM GRANTED: 5/10/2002

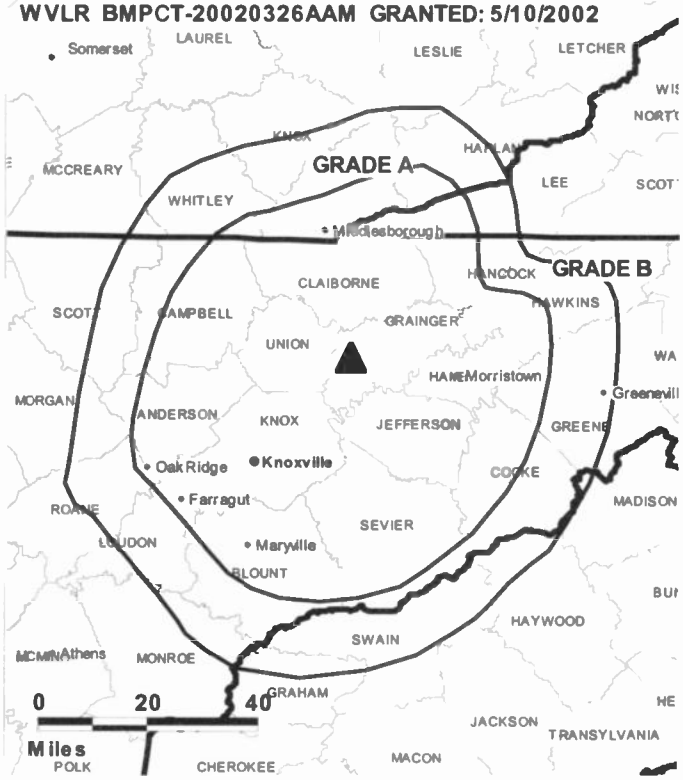

© 2008 Warren Communications News

Circulation © 2007 Nielsen. Coverage based on Nielsen study.

GrandTotal	Cable TV Households	Non-cable TV Households	Total TV Households
Estimated Station Totals *	29,210	20,090	49,300
Average Weekly Circulation (2007)	1,994	1,181	3,175
Average Daily Circulation (2007)			560

Station DMA Total	Cable TV Households	Non-cable TV Households	Total TV Households
Estimated Station Totals *	29,210	20,090	49,300
Average Weekly Circulation (2007)	1,994	1,181	3,175
Average Daily Circulation (2007)			560

*Estimated station totals are sums of the Nielsen TV and Cable TV household estimates for each county in which the station registers viewing of more than 5% as per the Nielsen Survey Methods.

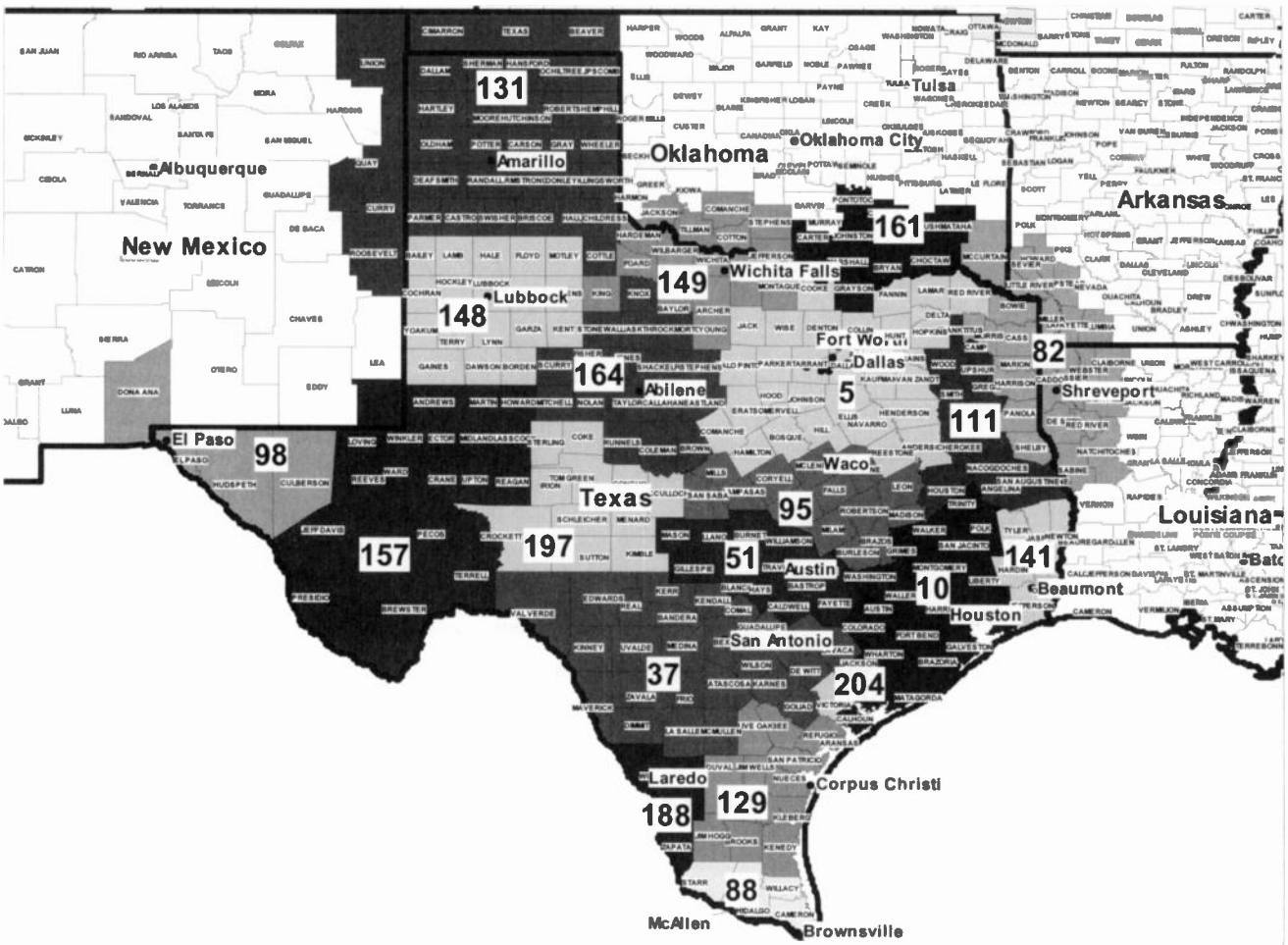

© 2008 Warren Communications News

MARKET	NIELSEN DMA TV HOUSEHOLDS	RANK	MARKET AREA COMMERCIAL STATIONS
Dallas-Fort Worth, TX	2,435,600	5	KDAF (33); KDAF-DT (32); KDFI (27); KDFI-DT (36); KDFW (4); KDFW-DT (35); KDTX-DT (45); KDTX-TV (58); KFWD (52); KFWD-DT (51); KLDT-DT (54); KMPX (29); KMPX-DT (30); KPXD (68); KPXD-DT (42); KSTR-DT (48); KSTR-TV (49); KTAQ (47); KTAQ-DT (46); KTVT (11); KTVT-DT (19); KTXA (21); KTXA-DT (18); KUVN-DT (24); KUVN-TV (23); KXAS-DT (41); KXAS-TV (5); KXTX-DT (40); KXTX-TV (39); WFAA-DT (9); WFAA-TV (8)
Houston, TX	2,050,550	10	KAZH (57); KAZH-DT (41); KFTH-DT (36); KFTH-TV (67); KHCW (39); KHCW-DT (38); KHOU-DT (31); KHOU-TV (11); KNWS-DT (52); KNWS-TV (51); KPRC-DT (35); KPRC-TV (2); KPXB (49); KPXB-DT (5); KRIV (26); KRIV-DT (27); KTBU (55); KTBU-DT (42); KTMD (47); KTMD-DT (48); KTRK-DT (32); KTRK-TV (13); KTXH (20); KTXH-DT (19); KXLN-DT (46); KXLN-TV (45); KZJL (61); KZJL-DT (44)
San Antonio, TX	792,440	37	KABB (29); KABB-DT (30); KCWX (2); KENS-DT (55); KENS-TV (5); KMYS (35); KMYS-DT (32); KPXL (26); KSAT-DT (48); KSAT-TV (12); KVAW-DT (18); KVDA (60); KVDA-DT (38); KWEX-DT (39); KWEX-TV (41); WOAI-DT (58); WOAI-TV (4)
Austin, TX	635,860	51	KAKW-DT (13); KAKW-TV (62); KEYE-DT (43); KEYE-TV (42); KNIC-TV (17); KNVA (54); KNVA-DT (49); KTBC (7); KTBC-DT (56); KVUE (24); KVUE-DT (33); KXAM-DT (27); KXAM-TV (14); KXAN-DT (21); KXAN-TV (36)
Shreveport, LA	383,610	82	KMSS-DT (34); KMSS-TV (33); KPXJ-DT (21); KSHV (45); KSHV-DT (44); KSLA-DT (17); KSLA-TV (12); KTAL-DT (15); KTAL-TV (6); KTBS-DT (28); KTBS-TV (3)
Harlingen-Weslaco-Brownsville-McAllen, TX	338,550	88	KGBT-DT (31); KGBT-TV (4); KNVO (48); KNVO-DT (49); KRGV-DT (13); KRGV-TV (5); KTLM (40); KTLM-DT (20); KVEO (23); KVEO-DT (24)
Waco-Temple-Bryan, TX	315,900	95	KBTX-DT (59); KBTX-TV (3); KCEN-DT (9); KCEN-TV (6); KWKT (44); KWKT-DT (57); KWTX-DT (53); KWTX-TV (10); KXXV (25); KXXV-DT (26); KYLE (28); KYLE-DT (29)
El Paso, TX-Las Cruces, NM	302,470	98	KDBC-DT (18); KDBC-TV (4); KFOX-DT (15); KFOX-TV (14); KINT-DT (25); KINT-TV (26); KTDO (48); KTDO-DT (47); KTFN (65); KTFN-DT (51); KTSM-DT (16); KTSM-TV (9); KVIA-DT (17); KVIA-TV (7)
Tyler-Longview (Lufkin & Nacogdoches), TX	260,800	111	KCEB (54); KETK-DT (22); KETK-TV (56); KFXK (51); KFXK-DT (31); KLTV (7); KLTV-DT (10); KTRE (9); KTRE-DT (11); KYTX (19); KYTX-DT (18)
Corpus Christi, TX	195,940	129	KIII (3); KIII-DT (8); KORO (28); KORO-DT (27); KRIS-DT (13); KRIS-TV (6); KZTV (10); KZTV-DT (18)

(Continued on next page)

Amarillo, TX	191,930	131	KAMR-DT (19); KAMR-TV (4); KCIT (14); KCIT-DT (15); KEYU-DT (31); KFDA-DT (9); KFDA-TV (10); KPTF (18); KVIH-DT (20); KVIH-TV (12); KVII-DT (23); KVII-TV (7)
Beaumont-Port Arthur, TX	164,640	141	KBMT (12); KBMT-DT (50); KBTV-DT (40); KBTV-TV (4); KFDM-DT (21); KFDM-TV (6)
Lubbock, TX	152,810	148	KAMC (28); KAMC-DT (27); KCBD (11); KCBD-DT (9); KJTV-DT (35); KJTV-TV (34); KLBK-DT (40); KLBK-TV (13); KLCW-TV (22); KPTB (16); KPTB-DT (25)
Wichita Falls, TX & Lawton, OK	152,310	149	KAUZ-DT (22); KAUZ-TV (6); KFDX-DT (28); KFDX-TV (3); KJTL (18); KJTL-DT (15); KSWO-DT (11); KSWO-TV (7)
Odessa-Midland, TX	137,180	157	KMID (2); KMID-DT (26); KMLM (42); KMLM-DT (43); KOSA-DT (31); KOSA-TV (7); KPEJ (24); KPEJ-DT (23); KUPB (18); KWAB-DT (33); KWAB-TV (4); KWES-DT (13); KWES-TV (9); KWWT (30)
Sherman, TX-Ada, OK	125,550	161	KTEN (10); KTEN-DT (26); KXII (12); KXII-DT (20)
Abilene-Sweetwater, TX	113,890	164	KPCB (17); KPCB-DT (10); KRBC-TV (9); KTAB-DT (24); KTAB-TV (32); KTXS-DT (20); KTXS-TV (12); KXVA (15)
Laredo, TX	67,150	188	KGNS-DT (15); KGNS-TV (8); KLDO-DT (19); KLDO-TV (27); KVTV (13); KVTV-DT (31)
San Angelo, TX	53,110	197	KIDY (6); KIDY-DT (19); KLST (8); KLST-DT (11); KSAN-DT (16); KSAN-TV (3)
Victoria, TX	31,080	204	KAVU-DT (15); KAVU-TV (25); KVCT (19); KVCT-DT (11)

Texas *Digital* Station Totals as of October 1, 2007

	VHF	UHF	TOTAL
Commercial Television	15	91	106
Educational Television	4	16	20
	19	107	126

Texas Analog Station Totals as of October 1, 2007

	VHF	UHF	TOTAL
Commercial Television	48	65	113
Educational Television	7	13	20
	55	78	133

KRBC-DT
Ch. 29

Network Service: NBC.

Grantee: Mission Broadcasting Inc., 544 Red Rock Dr, Wadsworth, OH 44281.

Studio: 4510 S 14th St, Abilene, TX 79605.

Mailing Address: 4510 S 14th St, Abilene, TX 79605.

Phone: 325-692-4242. **Fax:** 325-692-8265.

E-mail: ckeesee@krbc.tv

Web Site: http://www.krbctv.com

Technical Facilities: Channel No. 29 (560-566 MHz). Authorized power: 1000-kw max. visual, aural. Antenna: 846-ft above av. terrain, 620-ft. above ground, 2828-ft. above sea level.

Latitude	32°	16'	38"
Longitude	99°	35'	51"

Note: Latitude and longitude coordinates shown are based on the North American Datum of 1927 (NAD 27) as currently required by the Mass Media Bureau of the FCC.

Ownership: Mission Broadcasting Inc. (Group Owner).

Began Operation: Station ceased operations following the collapse of its tower during an ice storm. FCC granted station Special Temporary Authority to remain silent until modification of permit is granted for station to construct full-power digital facilities.

Represented (legal): Drinker Biddle & Reath LLP.

Represented (sales): Petry Television Inc.

Personnel:

Jorge Montoya, General Manager & General Sales Manager.

Caron Keesee, Station Manager.

Tom **Vodak**, News Director.

Glen McCandless, Chief Engineer.

Debbie Freeman, Business Manager.

Cindy Wolcott, Program Director.

KRBC-DT BMPCDT-20070125ABY GRANTED: 4/3/2007

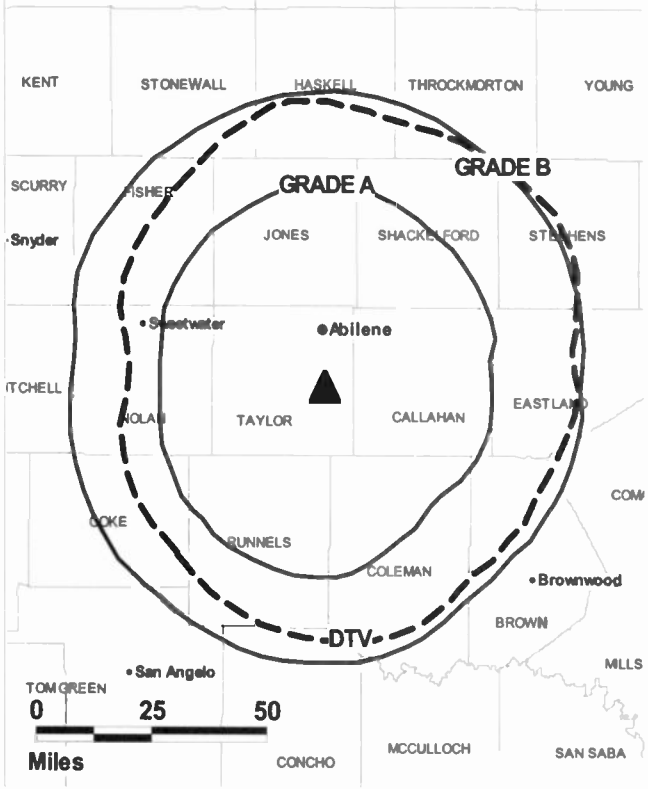

© 2008 Warren Communications News

Karen Yarbrough, Promotion Manager.

Marian Jett, Traffic Manager.

City of License: Abilene. **Station DMA:** Abilene-Sweetwater, TX. **Rank:** 164.

Nielsen Data: Not available.

KRBC-TV
Ch. 9
(Operates satellite KSAN-TV, San Angelo)

Network Service: NBC.

Licensee: Mission Broadcasting Inc., 544 Red Rock Dr., Wadsworth, OH 44281.

Studio: 4510 S. 14th St., Abilene, TX 79605.

Mailing Address: 4510 S. 14th St., Abilene, TX 79605.

Phone: 325-692-4242. **Fax:** 325-692-8265.

E-mail: ckeesee@krbc.tv

Web Site: http://www.krbctv.com

Technical Facilities: Channel No. 9 (186-192 MHz). Authorized power: 316-kw visual, aural. Antenna: 850-ft above av. terrain, 498-ft. above ground, 2848-ft. above sea level.

Latitude	32°	17'	06"
Longitude	99°	44'	23"

Note: Latitude and longitude coordinates shown are based on the North American Datum of 1927 (NAD 27) as currently required by the Mass Media Bureau of the FCC.

Multichannel TV Sound: Stereo only.

News Service: AP.

LMA: Local marketing agreement with KSAN-TV (N), San Angelo, TX.

Ownership: Mission Broadcasting Inc. (Group Owner).

Began Operation: August 24, 1953. Sale by Abilene Reporter News to Abilene Radio & Television Co. approved by FCC September 16, 1953 (Television Digest, Vol. 9:35, 38). Sale to Sunrise Television Partners LP by Abilene Radio & Television Co. approved by FCC February 10, 1998. Transfer of control to Smith Broadcasting Partners LP approved by FCC July 12, 2000; equity interest retained by Sunrise Television Partners LP. Transfer to LIN TV Corp. by Smith Broadcasting Partners LP & Sunrise Television Partners LP approved by FCC April 17, 2002. Sale to present owner by LIN TV Corp. approved by FCC May 20, 2003.

Represented (legal): Drinker Biddle & Reath LLP.

Represented (sales): Petry Television Inc.

Personnel:

Jorge Montoya, General Manager.

Caron Keesee, Station Manager.

Tom Vodak, News Director.

Glenn McCandless, Chief Engineer.

Debbie Freeman, Business Manager.

Cindy Wolcott, Program Director.

Karen Yarbrough, Promotions Manager.

Marian Jett, Traffic Manager.

KRBC-TV BPCT-20030123AAJ GRANTED: 12/3/2003

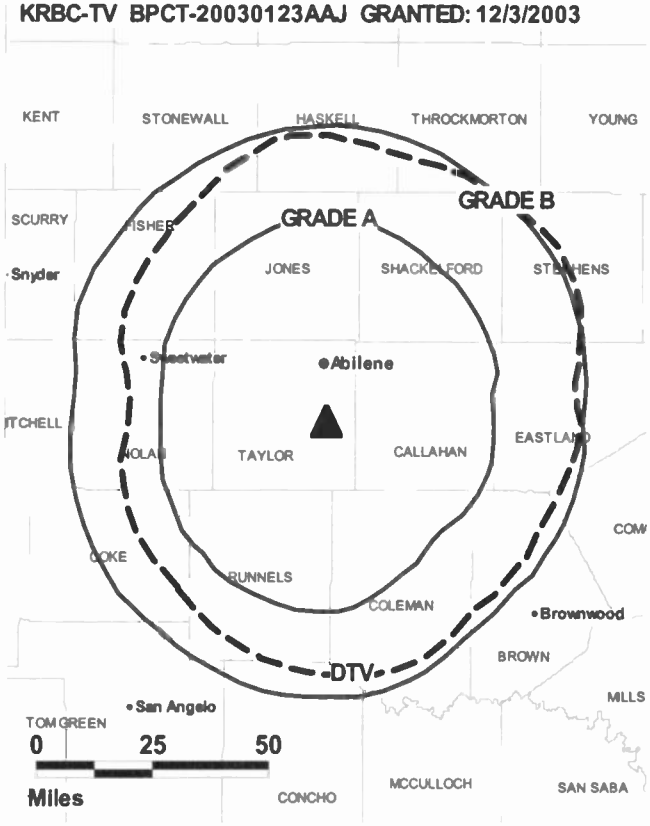

© 2008 Warren Communications News

City of License: Abilene. **Station DMA:** Abilene-Sweetwater, TX. **Rank:** 164.

Circulation © 2007 Nielsen. Coverage based on Nielsen study.

GrandTotal	Cable TV Households	Non-cable TV Households	Total TV Households
Estimated Station Totals *	47,750	62,810	110,560
Average Weekly Circulation (2007)	29,107	30,738	59,845
Average Daily Circulation (2007)			27,412

Station DMA Total	Cable TV Households	Non-cable TV Households	Total TV Households
Estimated Station Totals *	47,750	61,280	109,030
Average Weekly Circulation (2007)	29,107	30,564	59,671
Average Daily Circulation (2007)			27,375

Other DMA Total	Cable TV Households	Non-cable TV Households	Total TV Households
Estimated Station Totals *	0	1,530	1,530
Average Weekly Circulation (2007)	0	174	174
Average Daily Circulation (2007)			37

*Estimated station totals are sums of the Nielsen TV and Cable TV household estimates for each county in which the station registers viewing of more than 5% as per the Nielsen Survey Methods.

KTAB-DT
Ch. 24

Network Service: CBS.

Grantee: Nexstar Finance Inc., 909 Lake Carolyn Pkwy., Suite 1450, Irving, TX 75039.

Studio: 5401 S. 14th St., Abilene, TX 79606.

Mailing Address: PO Box 5309, Abilene, TX 79608-5309.

Phone: 325-695-7777. **Fax:** 325-695-9922.

E-mail: gkiger@ktabtv.com

Web Site: http://www.ktabtv.com

Technical Facilities: Channel No. 24 (530-536 MHz). Authorized power: 1000-kw max. visual, aural. Antenna: 846-ft above av. terrain, 620-ft. above ground, 2828-ft. above sea level.

Latitude	32°	16'	38"
Longitude	99°	35'	51"

Note: Latitude and longitude coordinates shown are based on the North American Datum of 1927 (NAD 27) as currently required by the Mass Media Bureau of the FCC.

Ownership: Nexstar Broadcasting Group Inc. (Group Owner).

Began Operation: Station operating; no on-air date

Represented (legal): Drinker Biddle & Reath LLP.

Represented (sales): Petry Television Inc.

Personnel:

Gayle Kiger, General Manager.

Justin Riggan, Sales Manager.

Amanda Campbell, Local Sales Manager & Program & Promotion Director.

Tom Vodak, News Director.

Glenn McCandless, Chief Engineer.

Darlene Loza, Business Manager.

KTAB-DT BMPCDT-20070125ABS GRANTED: 2/21/2007

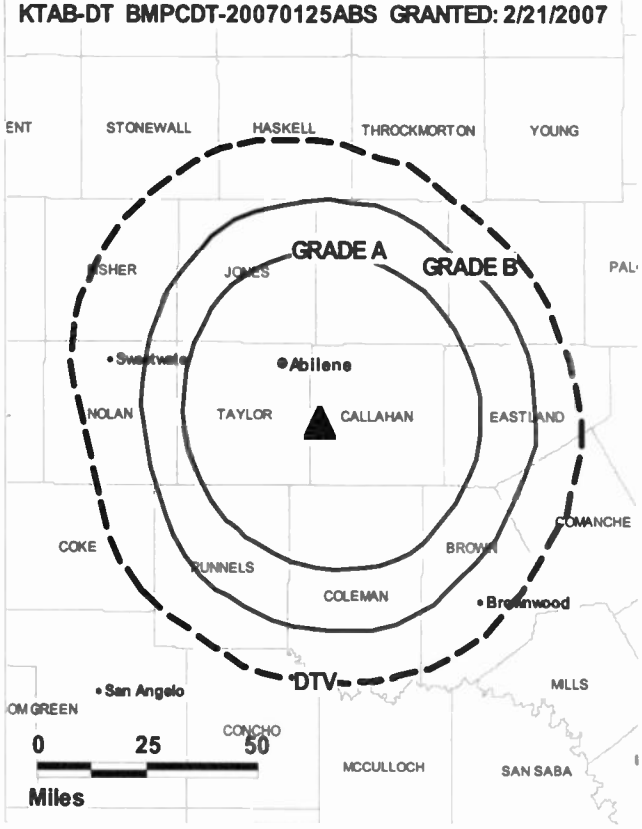

© 2008 Warren Communications News

Patsy Downing, Traffic Manager.

City of License: Abilene. **Station DMA:** Abilene-Sweetwater, TX. **Rank:** 164.

Nielsen Data: Not available.

KTAB-TV
Ch. 32

Network Service: CBS.

Licensee: Nexstar Finance Inc., 909 Lake Carolyn Pkwy., Suite 1450, Irving, TX 75039.

Studio: 5401 S. 14th St., Abilene, TX 79606.

Mailing Address: PO Box 5309, Abilene, TX 79608-5309.

Phone: 325-695-2777. **Fax:** 325-695-9922.

E-mail: gkiger@ktabtv.com

Web Site: http://www.ktabtv.com

Technical Facilities: Channel No. 32 (578-584 MHz). Authorized power: 2040-kw max. & 1230-kw horizontal visual, 408-kw & 245-kw horizontal aural. Antenna: 920-ft above av. terrain, 749-ft. above ground, 2949-ft. above sea level.

Latitude	32°	16'	35"
Longitude	99°	35'	39"

Transmitter: Near Hwy. 36, 15-mi. SE of Abilene.

Note: Latitude and longitude coordinates shown are based on the North American Datum of 1927 (NAD 27) as currently required by the Mass Media Bureau of the FCC.

Satellite Earth Stations: Transmitter Harris; Vertex, 4.7-meter Ku-band; Scientific-Atlanta, 4.7-meter C-band; Scientific-Atlanta, 7-meter C-band; Scientific-Atlanta, M/A-Com receivers.

News Service: AP.

Ownership: Nexstar Broadcasting Group Inc. (Group Owner).

Began Operation: October 6, 1979. Sale to present owner from Shooting Star Broadcasting approved by FCC July 7, 1999. Sale to Shooting Star Broadcasting from Shamrock Holdings Inc. approved by FCC November 14, 1996. Sale to Shamrock Holdings Inc. by Television Investors Ltd. Partnership approved by FCC November 25, 1986 (Television Digest, Vol. 26:42). Sale to Television Investors Ltd. Partnership by Big Country TV of Abilene Inc. approved by FCC December 31, 1984. Sale to Big Country by William Terry, et al., approved by FCC May 25, 1984.

Represented (sales): Petry Television Inc.

Represented (legal): Drinker Biddle & Reath LLP.

Personnel:

Gayle Kiger, General Manager.

Justin Riggan, Sales Manager.

Amanda Campbell, Local Sales Manager & Promotion & Program Director.

Tom Vodak, News Director.

Kepper, Tupper & Company
We brokered the sale of KTAB-TV
112 High Ridge Avenue, Ridgefield, CT (203)431-3366

KTAB-TV BPCT-19961118KK GRANTED: 10/4/1998

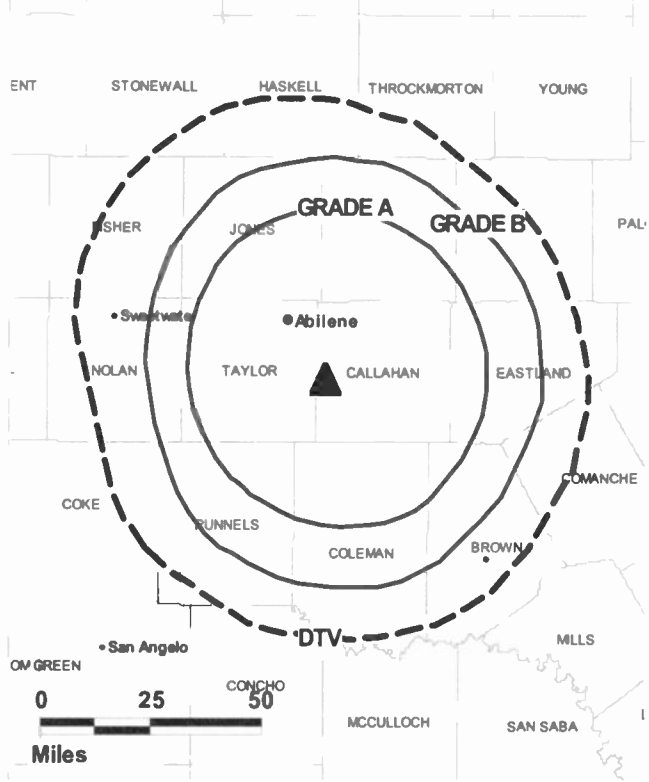

© 2008 Warren Communications News

Glenn McCandless, Chief Engineer.

Darlene Loza, Business Manager.

Patsy Downing, Traffic Manager.

City of License: Abilene. **Station DMA:** Abilene-Sweetwater, TX. **Rank:** 164.

Circulation © 2007 Nielsen. Coverage based on Nielsen study.

GrandTotal	Cable TV Households	Non-cable TV Households	Total TV Households
Estimated Station Totals *	48,170	61,280	109,450
Average Weekly Circulation (2007)	34,825	35,335	70,160
Average Daily Circulation (2007)			39,842

Station DMA Total	Cable TV Households	Non-cable TV Households	Total TV Households
Estimated Station Totals *	47,750	61,280	109,030
Average Weekly Circulation (2007)	34,762	35,335	70,097
Average Daily Circulation (2007)			39,839

Other DMA Total	Cable TV Households	Non-cable TV Households	Total TV Households
Estimated Station Totals *	420	0	420
Average Weekly Circulation (2007)	63	0	63
Average Daily Circulation (2007)			3

*Estimated station totals are sums of the Nielsen TV and Cable TV household estimates for each county in which the station registers viewing of more than 5% as per the Nielsen Survey Methods.

KXVA

Ch. 15

Network Service: FOX.

Licensee: Sage Broadcasting Corp., 406 S. Irving St, San Angelo, TX 76903.

Studio: 500 Chesnut St., Suite 804, Abilene, TX 79602.

Mailing Address: 500 Chesnut St., Suite 804, Abilene, TX 79602.

Phone: 325-672-5606. **Fax:** 325-676-2437.

E-mail: carter@foxsanangelo.com

Web Site: http://www.kxvafox.com

Technical Facilities: Channel No. 15 (476-482 MHz). Authorized power: 2200-kw max. visual, aural. Antenna: 1033-ft above av. terrain, 807-ft. above ground, 3005-ft. above sea level.

Latitude	32°	16'	35"
Longitude	99°	35'	12"

Transmitter: 1.7-mi. NW of Dudley, Callahan County.

Note: Latitude and longitude coordinates shown are based on the North American Datum of 1927 (NAD 27) as currently required by the Mass Media Bureau of the FCC.

Ownership: Sage Broadcasting Corp. (Group Owner).

Began Operation: January 30, 2001. Sale to present owner by Star Broadcasting Ltd. approved by FCC December 28, 2004.

Represented (legal): Cohn & Marks LLP.

Represented (sales): Millennium Sales & Marketing.

Personnel:

Bill Carter, General Manager.

Misty White, Account Executive.

James Tilley, Chief Engineer.

Johathan Pitzer, Creative Services Director.

Christina Crosswhite, Office Manager.

City of License: Abilene. **Station DMA:** Abilene-Sweetwater, TX. **Rank:** 164.

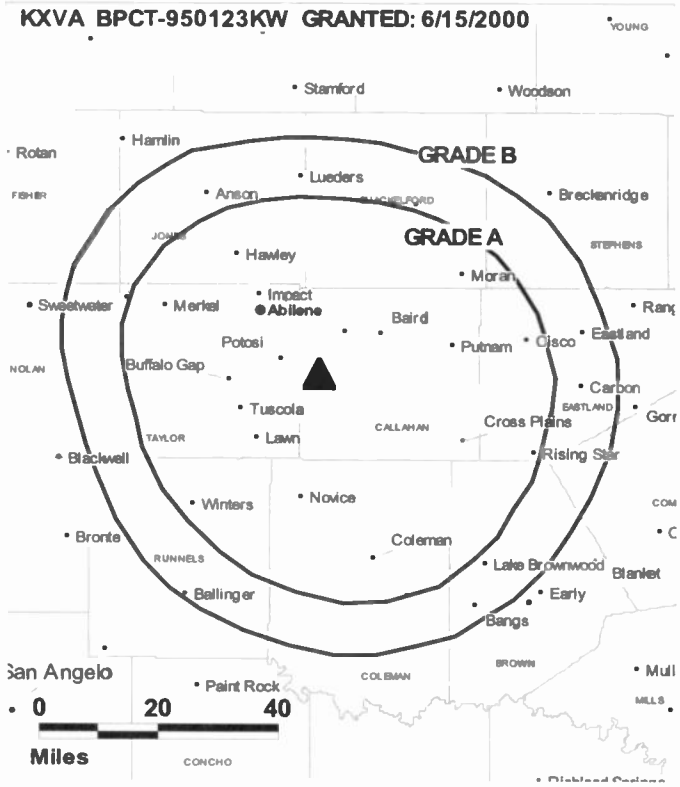

© 2008 Warren Communications News

Circulation © 2007 Nielsen. Coverage based on Nielsen study.

GrandTotal	Cable TV Households	Non-cable TV Households	Total TV Households
Estimated Station Totals *	47,750	60,680	108,430
Average Weekly Circulation (2007)	19,589	22,616	42,205
Average Daily Circulation (2007)			14,081

Station DMA Total	Cable TV Households	Non-cable TV Households	Total TV Households
Estimated Station Totals *	47,750	60,680	108,430
Average Weekly Circulation (2007)	19,589	22,616	42,205
Average Daily Circulation (2007)			14,081

*Estimated station totals are sums of the Nielsen TV and Cable TV household estimates for each county in which the station registers viewing of more than 5% as per the Nielsen Survey Methods.

KFTH-DT
Ch. 36

Network Service: TEL.

Licensee: Telefutura Houston LLC, 1999 Avenue of the Stars, Suite 3050, Los Angeles, CA 90067.

Studio: 9444 Kirby Dr., Houston, TX 77054.

Mailing Address: 9444 Kirby Dr., Houston, TX 77054.

Phone: 713-662-4545. **Fax:** 713-668-9045.

Web Site: http://www.univision.net

Technical Facilities: Channel No. 36 (602-608 MHz). Authorized power: 1000-kw max. visual, aural. Antenna: 1900-ft above av. terrain, 1885-ft. above ground, 1962-ft. above sea level.

Latitude	29°	34'	15"
Longitude	95°	30'	37"

Note: Latitude and longitude coordinates shown are based on the North American Datum of 1927 (NAD 27) as currently required by the Mass Media Bureau of the FCC.

Ownership: Univision Communications Inc. (Group Owner).

Began Operation: October 1, 2002.

Represented (legal): Covington & Burling.

Personnel:

Craig Bland, General Manager.

Jose Oti, General Sales Manager.

Melissa McMillon, Local Sales Manager.

Tom Daniels, Chief Engineer.

Mike Mancour, Business Manager.

Sandui Salazar, Program Director & Traffic Manager.

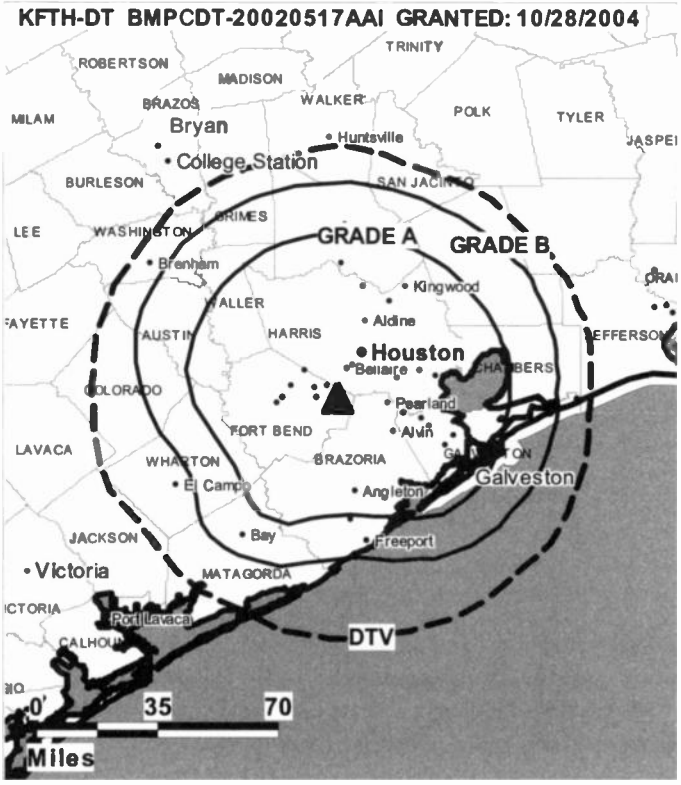

© 2008 Warren Communications News

City of License: Alvin. **Station DMA:** Houston, TX. **Rank:** 10.

Nielsen Data: Not available.

KFTH-TV

Ch. 67

Network Service: TEL.

Licensee: Telefutura Houston LLC, 1999 Avenue of the Stars, Suite 3050, Los Angeles, CA 90067.

Studio: 9444 Kirby Dr., Houston, TX 77054.

Mailing Address: 9444 Kirby Dr., Houston, TX 77054.

Phone: 713-662-4545. **Fax:** 713-668-9054.

Web Site: http://www.univision.net

Technical Facilities: Channel No. 67 (788-794 MHz). Authorized power: 4800-kw max. visual, aural. Antenna: 1961-ft above av. terrain, 1947-ft. above ground, 2024-ft. above sea level.

Latitude	29°	34'	15"
Longitude	95°	30'	37"

Note: Latitude and longitude coordinates shown are based on the North American Datum of 1927 (NAD 27) as currently required by the Mass Media Bureau of the FCC.

Multichannel TV Sound: Stereo and separate audio program.

Satellite Earth Stations: Transmitter Harris; Pinzone, 5-meter Ku & C-band; Harris, 6.1-meter C-band.

Ownership: Univision Communications Inc. (Group Owner).

Began Operation: January 27, 1986. Transfer of control to Broadcasting Media Partners Inc. approved by FCC March 27, 2007. Transfer of control to present owner by USA Broadcasting approved by FCC May 21, 2001. Sale to USA Broadcasting by Four Star Broadcasting Inc. approved by FCC October 30, 1986.

Represented (legal): Covington & Burling.

Personnel:

Craig Bland, General Manager.

Jose Oti, General Sales Manager.

Melissa McMillon, Local Sales Manager.

Tom Daniels, Chief Engineer.

Mike Mancour, Business Manager.

Sandul Salazar, Program Director & Traffic Manager.

City of License: Alvin. **Station DMA:** Houston, TX. **Rank:** 10.

KFTH-TV BMPCT-20020205AAC GRANTED: 4/25/2002

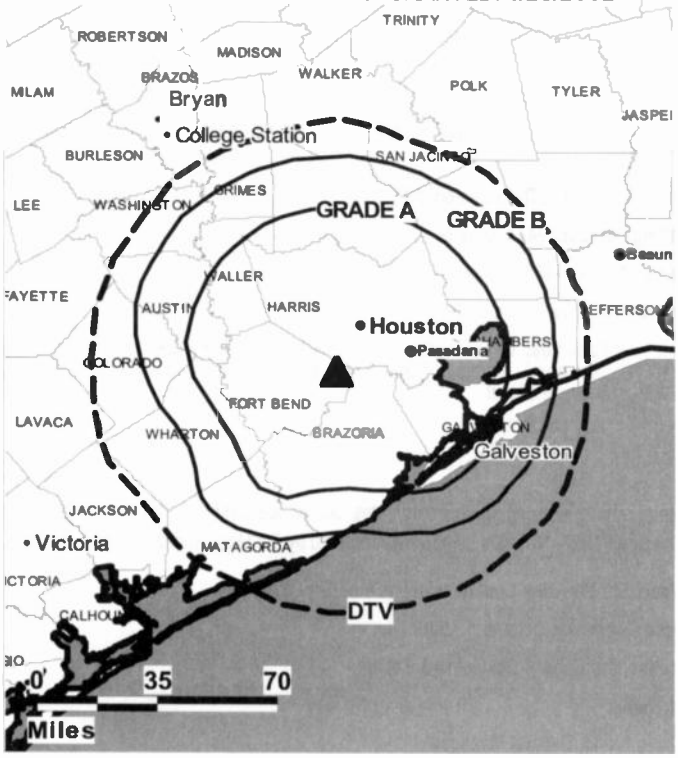

© 2008 Warren Communications News

Circulation © 2007 Nielsen. Coverage based on Nielsen study.

GrandTotal	Cable TV Households	Non-cable TV Households	Total TV Households
Estimated Station Totals *	696,040	703,960	1,400,000
Average Weekly Circulation (2007)	41,762	104,099	145,861
Average Daily Circulation (2007)			70,096

Station DMA Total	Cable TV Households	Non-cable TV Households	Total TV Households
Estimated Station Totals *	696,040	703,960	1,400,000
Average Weekly Circulation (2007)	41,762	104,099	145,861
Average Daily Circulation (2007)			70,096

*Estimated station totals are sums of the Nielsen TV and Cable TV household estimates for each county in which the station registers viewing of more than 5% as per the Nielsen Survey Methods.

KAMR-DT
Ch. 19

Network Service: NBC.

Grantee: Nexstar Finance Inc., 909 Lake Carolyn Pkwy., Suite 1450, Irving, TX 75039.

Studio: 1015 S. Fillmore, Amarillo, TX 79101.

Mailing Address: PO Box 751, Amarillo, TX 79189.

Phone: 806-383-3321. **Fax:** 806-381-2943.

E-mail: nylynn.nichols@kamr.com

Web Site: http://www.kamr.com

Technical Facilities: Channel No. 19 (500-506 MHz). Authorized power: 400-kw max. visual, aural. Antenna: 1493-ft above av. terrain, 1457-ft. above ground, 4888-ft. above sea level.

Latitude	35°	20'	33"
Longitude	101°	49'	21"

Note: Latitude and longitude coordinates shown are based on the North American Datum of 1927 (NAD 27) as currently required by the Mass Media Bureau of the FCC.

Ownership: Nexstar Broadcasting Group Inc. (Group Owner).

Represented (legal): Drinker Biddle & Reath LLP.

Represented (sales): Blair Television.

Personnel:

Perry Sook, President & Chief Executive Officer.

Dale Woods, Vice President & General Manager.

David Toma, Promotion Director.

Dan Morgan, Production Manager.

Diana Liggitt, Traffic Manager.

Sherry Avara, Local Sales Manager.

Rick Matchell, National Sales Manager.

Nylynn Nichols, News Director.

KAMR-DT BMPCDT-20070125ABO GRANTED: 2/21/2007



© 2008 Warren Communications News

Ken High, Chief Engineer.

Frances Tillery, Business Manager.

City of License: Amarillo. **Station DMA:** Amarillo, TX. **Rank:** 131.

Nielsen Data: Not available.

KAMR-TV
Ch. 4

Network Service: NBC.

Licensee: Nexstar Finance Inc., 909 Lake Carolyn Pkwy., Suite 1450, Irving, TX 75039.

Studio: 1015 S. Fillmore, Amarillo, TX 79101.

Mailing Address: PO Box 751, Amarillo, TX 79189.

Phone: 806-383-3321. **Fax:** 806-381-2943.

E-mail: nylynn.nichols@kamr.com

Web Site: http://www.kamr.com/

Technical Facilities: Channel No. 4 (66-72 MHz). Authorized power: 100-kw visual, 10-kw aural. Antenna: 1420-ft above av. terrain, 1444-ft. above ground, 4906-ft. above sea level.

Latitude	35°	18'	52"
Longitude	101°	50'	47"

Transmitter: N of Amarillo at Broadway & Mobley Dr.

Note: Latitude and longitude coordinates shown are based on the North American Datum of 1927 (NAD 27) as currently required by the Mass Media Bureau of the FCC.

Multichannel TV Sound: Stereo only.

Satellite Earth Stations: Transmitter Harris; RCA Americom, 3-meter Ku-band; Harris, 6.1-meter C-band; M/A-Com, Harris, Cyclesat receivers.

News Service: AP.

Ownership: Nexstar Broadcasting Group Inc. (Group Owner).

Began Operation: March 18, 1953. Merger of Quorum Broadcast Holdings Inc. into present owner approved by FCC October 30, 2003. Sale to Quorum Broadcast Holdings Inc. by Cannan Communications Inc. approved by FCC February 23, 1999. Sale to Cannan Communications Inc. by Stauffer Publications approved by FCC July 1, 1974 (Television Digest, Vol. 13:43, 14:31). Sale to Stauffer by Globe News Publishing Co. approved by FCC January 12, 1966 (Vol. 5:42; 6:3).

Represented (sales): Blair Television.

Represented (legal): Drinker Biddle & Reath LLP.

Represented (engineering): du Treil, Lundin & Rackley Inc.

Personnel:

Perry Sook, President & Chief Executive Officer.

Dale Woods, Vice President & General Manager.

David Toma, Promotion Director.

Dan Morgan, Production Manager.

Diana Liggitt, Traffic Manager.

Sherry Avara, Local Sales Manager.

Rick Matchell, National Sales Manager.

Nylynn Nichols, News Director.

Ken High, Chief Engineer.

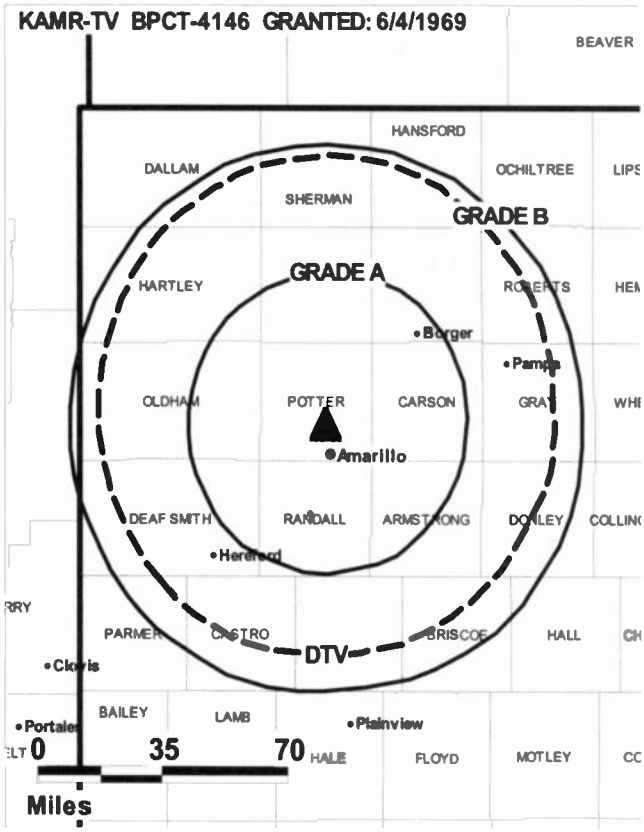

© 2008 Warren Communications News

Frances Tillery, Business Manager.

City of License: Amarillo. **Station DMA:** Amarillo, TX. **Rank:** 131.

Circulation © 2007 Nielsen. Coverage based on Nielsen study.

GrandTotal	Cable TV Households	Non-cable TV Households	Total TV Households
Estimated Station Totals *	92,900	86,190	179,090
Average Weekly Circulation (2007)	52,932	39,718	92,650
Average Daily Circulation (2007)			39,209

Station DMA Total	Cable TV Households	Non-cable TV Households	Total TV Households
Estimated Station Totals *	89,010	86,190	175,200
Average Weekly Circulation (2007)	51,921	39,718	91,639
Average Daily Circulation (2007)			38,968

Other DMA Total	Cable TV Households	Non-cable TV Households	Total TV Households
Estimated Station Totals *	3,890	0	3,890
Average Weekly Circulation (2007)	1,011	0	1,011
Average Daily Circulation (2007)			241

*Estimated station totals are sums of the Nielsen TV and Cable TV household estimates for each county in which the station registers viewing of more than 5% as per the Nielsen Survey Methods.

KCIT
Ch. 14

Network Service: FOX.

Licensee: Mission Broadcasting Inc., 544 Red Rock Dr., Wadsworth, OH 44281.

Studio: 1015 S. Fillmore, Amarillo, TX 79101.

Mailing Address: PO Box 1414, Amarillo, TX 79105-1414.

Phone: 806-374-1414. **Fax:** 806-381-2943.

Web Site: http://www.fox14.tv

Technical Facilities: Channel No. 14 (470-476 MHz). Authorized power: 1280-kw max. visual, 128-kw aural. Antenna: 1521-ft above av. terrain, 1463-ft. above ground, 4895-ft. above sea level.

Latitude	35°	20'	33"
Longitude	101°	49'	21"

Transmitter: Hwy. 287, 5-mi. N of Amarillo.

Note: Latitude and longitude coordinates shown are based on the North American Datum of 1927 (NAD 27) as currently required by the Mass Media Bureau of the FCC.

Satellite Earth Stations: Transmitter Philips; AFC, 3.6-meter Ku-band; Calsat, 5-meter C-band; Scientific-Atlanta, M/A-Com receivers.

Ownership: Mission Broadcasting Inc. (Group Owner).

Began Operation: October 29, 1982. Sale to Ralph Wilson Industries by Ray Moran approved by FCC December 11, 1984. Sale to Epic by Ralph Wilson Industries approved by FCC March 11, 1991. Sale to Wicks Broadcast Group LP by Epic Broadcasting Co. approved by FCC July 6, 1995 (Television Digest, Vol. 35:18). Sale to present owner by Wicks Broadcast Group LP approved by FCC April 8, 1999.

Represented (sales): Millennium Sales & Marketing.

Represented (legal): Drinker Biddle & Reath LLP.

Represented (engineering): Hammett & Edison Inc.

Personnel:

Jim O'Malley, General Manager & Program Director.

Sherry Avara, General Sales Manager.

Heather Brunson, Local & Regional Sales Manager.

Tim Sturgess, National Sales Manager.

Nylynn Nichols, News Director.

Wesley Wilson, Chief Engineer.

Carol Titus, Business Manager.

David Toma, Promotion Director.

Dan Morgan, Production Manager.

Diana Liggitt, Traffic Manager.

City of License: Amarillo. **Station DMA:** Amarillo, TX. **Rank:** 131.

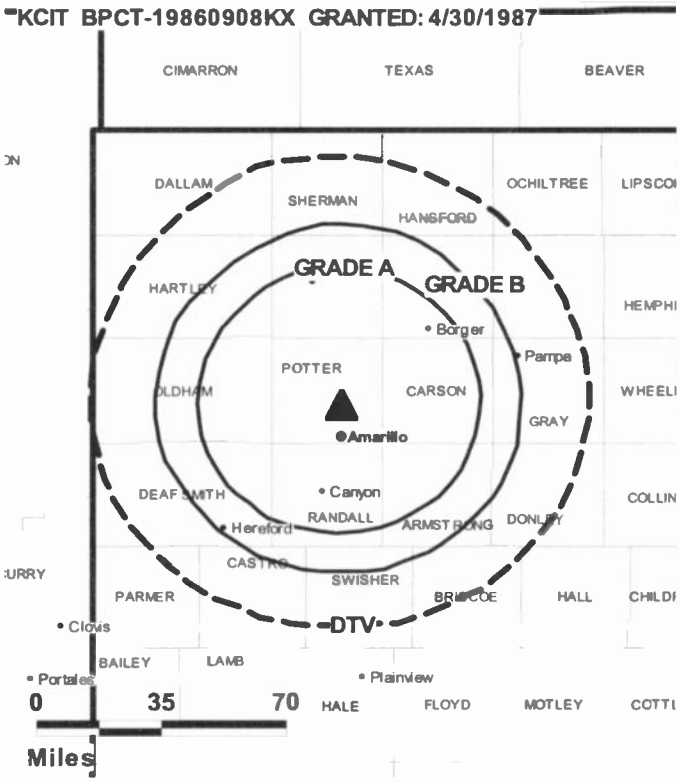

© 2008 Warren Communications News

Circulation © 2007 Nielsen. Coverage based on Nielsen study.

GrandTotal	Cable TV Households	Non-cable TV Households	Total TV Households
Estimated Station Totals *	92,900	89,530	182,430
Average Weekly Circulation (2007)	41,090	37,055	78,145
Average Daily Circulation (2007)			25,667

Station DMA Total	Cable TV Households	Non-cable TV Households	Total TV Households
Estimated Station Totals *	89,010	85,480	174,490
Average Weekly Circulation (2007)	38,822	36,853	75,675
Average Daily Circulation (2007)			25,351

Other DMA Total	Cable TV Households	Non-cable TV Households	Total TV Households
Estimated Station Totals *	3,890	4,050	7,940
Average Weekly Circulation (2007)	2,268	202	2,470
Average Daily Circulation (2007)			316

*Estimated station totals are sums of the Nielsen TV and Cable TV household estimates for each county in which the station registers viewing of more than 5% as per the Nielsen Survey Methods.

KCIT-DT
Ch. 15

Network Service: FOX.

Grantee: Mission Broadcasting Inc., 544 Red Rock Dr., Wadsworth, OH 44281.

Studio: 1015 S. Fillmore, Amarillo, TX 79101.

Mailing Address: PO Box 1414, Amarillo, TX 79105-1414.

Phone: 806-374-1414. **Fax:** 806-381-2943.

Web Site: http://www.fox14.tv

Technical Facilities: Channel No. 15 (476-482 MHz). Authorized power: 925-kw max. visual, aural. Antenna: 1522-ft above av. terrain, 1460-ft. above ground, 4895-ft. above sea level.

Latitude	35°	20'	33"
Longitude	101°	49'	21"

Note: Latitude and longitude coordinates shown are based on the North American Datum of 1927 (NAD 27) as currently required by the Mass Media Bureau of the FCC.

Ownership: Mission Broadcasting Inc. (Group Owner).

Began Operation: May 1, 2002. Station operating under Special Temporary Authority at 8.5-kw max. visual.

Represented (legal): Drinker Biddle & Reath LLP.

Represented (sales): Millennium Sales & Marketing.

Personnel:

Jim O'Malley, General Manager & Program Director.

Sherry Avara, General Sales Manager.

Heather Brunson, Local & Regional Sales Manager.

Tim Sturgess, National Sales Manager.

Nylynn Nichols, News Director.

Wesley Wilson, Chief Engineer.

Carol Titus, Business Manager.

KCIT-DT BPCDT-19991029AIB GRANTED: 1/16/2001



© 2008 Warren Communications News

David Toma, Promotion Director.

Dan Morgan, Production Manager.

Diana Liggitt, Traffic Manager.

City of License: Amarillo. **Station DMA:** Amarillo, TX. **Rank:** 131.

Nielsen Data: Not available.

KFDA-DT
Ch. 9

Network Service: CBS.

Licensee: Panhandle Telecasting Co., PO Box 10, Amarillo, TX 79105.

Studio: 7900 Broadway, Amarillo, TX 79108.

Mailing Address: PO Box 10, Amarillo, TX 79105.

Phone: 806-383-1010. **Fax:** 806-381-9859.

Web Site: http://www.newschannel10.com

Technical Facilities: Channel No. 9 (186-192 MHz). Authorized power: 20.8-kw visual, aural. Antenna: 1529-ft above av. terrain, 1453-ft. above ground, 5003-ft. above sea level.

Latitude	35°	17'	34"
Longitude	101°	50'	42"

Note: Latitude and longitude coordinates shown are based on the North American Datum of 1927 (NAD 27) as currently required by the Mass Media Bureau of the FCC.

Ownership: Drewry Communications (Group Owner).

Began Operation: September 16, 2002. Standard and High Definition.

Represented (sales): Petry Television Inc.

Personnel:

Mike Lee, Vice President & General Manager.

Joyce Austin, Local, National & Regional Sales Manager.

Karl King, News Director.

Tim Winn, Chief Engineer.

Ideana Anthony, Business Manager.

Walt Howard, Promotion & Marketing Director.

Tim Cato, Production Manager.

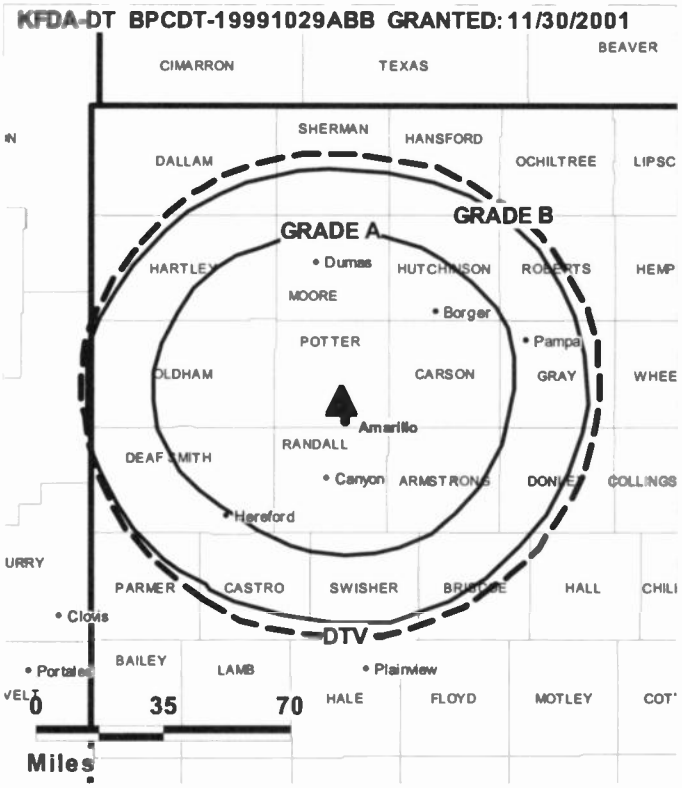

© 2008 Warren Communications News

Tonya Trevino, Traffic Manager.

City of License: Amarillo. **Station DMA:** Amarillo, TX. **Rank:** 131.

Nielsen Data: Not available.

KFDA-TV
Ch. 10

Network Service: CBS.

Licensee: Panhandle Telecasting Co., PO Box 10, Amarillo, TX 79105-0010.

Studio: 7900 Broadway, Amarillo, TX 79108.

Mailing Address: PO Box 10, Amarillo, TX 79105-0010.

Phone: 806-383-1010. **Fax:** 806-381-9859.

Web Site: http://www.newschannel10.com

Technical Facilities: Channel No. 10 (192-198 MHz). Authorized power: 316-kw visual, 31.6-kw aural. Antenna: 1530-ft above av. terrain, 1493-ft. above ground, 5047-ft. above sea level.

Latitude	35°	17'	34"
Longitude	101°	50'	42"

Transmitter: Broadway St. at Cherry Ave.

Note: Latitude and longitude coordinates shown are based on the North American Datum of 1927 (NAD 27) as currently required by the Mass Media Bureau of the FCC.

Multichannel TV Sound: Stereo only.

Satellite Earth Stations: Transmitter Harris; Andrew, 4.6-meter Ku-band; Scientific-Atlanta, 5-meter; Harris, 5-meter; Scientific-Atlanta, Harris, Andrew receivers.

News Services: AP, Texas State Network, CNN Newsource, CBS Newspath.

Ownership: Orewry Communications (Group Owner).

Began Operation: April 4, 1953. Sale of 61% by Sid W. Richardson Foundation to Bass Broadcasting and subsequent transfer of 19.6% by Gene L. Cagle was approved by FCC February 2, 1966. Sale to Midessa Cablevision by Bass Broadcasting approved by FCC August 20, 1976. Sale of 50% by Midessa Television Inc. to Lawton Cablevision Inc. approved by FCC February 27, 1984.

Represented (sales): Petry Television Inc.

Represented (legal): Arent Fox LLP.

Personnel:

Mike Lee, Vice President & General Manager.

Joyce Austin, Local, National & Regional Sales Manager.

Karl King, News Director.

Tim Winn, Chief Engineer.

Ideana Anthony, Business Manager.

Walt Howard, Promotion & Marketing Director.

Tim Cato, Production Manager.

Tonya Trevino, Traffic Manager.

City of License: Amarillo. **Station DMA:** Amarillo, TX. **Rank:** 131.

KFDA-TV BPCT-19801024KF GRANTED: 12/20/1980

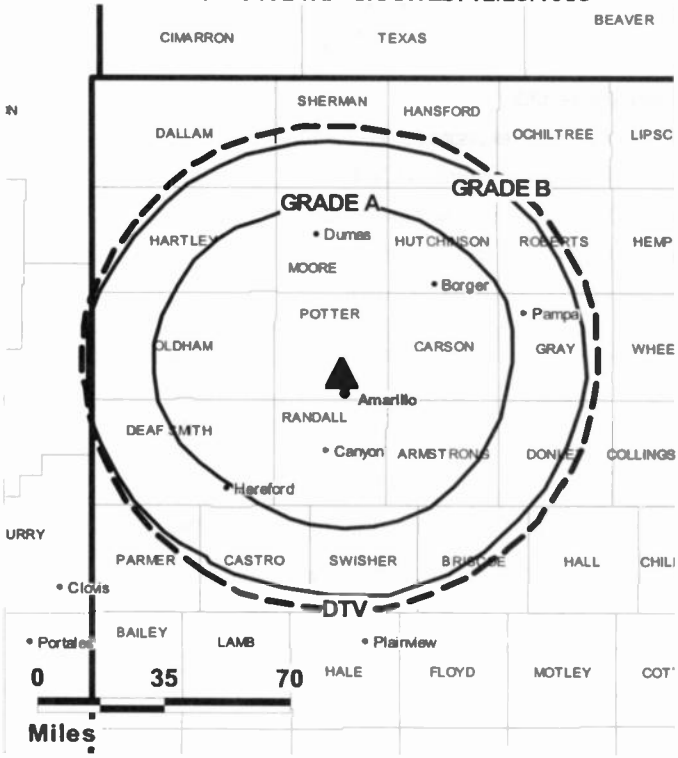

© 2008 Warren Communications News

Circulation © 2007 Nielsen. Coverage based on Nielsen study.

GrandTotal	Cable TV Households	Non-cable TV Households	Total TV Households
Estimated Station Totals *	92,900	86,190	179,090
Average Weekly Circulation (2007)	64,603	50,705	115,308
Average Daily Circulation (2007)			63,602

Station DMA Total	Cable TV Households	Non-cable TV Households	Total TV Households
Estimated Station Totals *	89,010	86,190	175,200
Average Weekly Circulation (2007)	63,358	50,705	114,063
Average Daily Circulation (2007)			63,330

Other DMA Total	Cable TV Households	Non-cable TV Households	Total TV Households
Estimated Station Totals *	3,890	0	3,890
Average Weekly Circulation (2007)	1,245	0	1,245
Average Daily Circulation (2007)			272

*Estimated station totals are sums of the Nielsen TV and Cable TV household estimates for each county in which the station registers viewing of more than 5% as per the Nielsen Survey Methods.

KVII-DT
Ch. 23

Network Service: CW, ABC.

Licensee: Barrington Amarillo License LLC, 2500 W Higgins Rd, Ste 880, Hoffman Estates, IL 60195.

Studio: One Broadcast Center, Amarillo, TX 79101.

Mailing Address: One Broadcast Center, Amarillo, TX 79101.

Phone: 806-373-1787. **Fax:** 806-371-7329.

E-mail: bloftin@kvii.com

Web Site: http://www.kvii.com

Technical Facilities: Channel No. 23 (524-530 MHz). Authorized power: 50-kw max. visual, aural. Antenna: 1122-ft above av. terrain, 1000-ft. above ground, 4422-ft. above sea level.

Latitude	35°	22'	30"
Longitude	101°	52'	56"

Note: Latitude and longitude coordinates shown are based on the North American Datum of 1927 (NAD 27) as currently required by the Mass Media Bureau of the FCC.

Ownership: Pilot Group LP (Group Owner).

Began Operation: Station operating; no on-air date.

Represented (legal): Paul, Hastings, Janofsky & Walker LLP.

Represented (sales): Continental Television Sales.

Personnel:

Lynn Fairbanks, President, General Manager & General Sales Manager.

Dusty Green, Operations Manager & News Director.

Connie Mosley, Local Sales Manager.

William R. Canady, Engineering Director.

Laura Lane, Business Manager.

Paula Harris, Program Director.



© 2008 Warren Communications News

Lisa Schmidt, Production Manager & Creative Services Director.

Margaret Burris, Traffic Manager.

City of License: Amarillo. **Station DMA:** Amarillo, TX. **Rank:** 131.

Nielsen Data: Not available.

KVII-TV
Ch. 7
(Operates satellite KVIH-TV, Clovis)

Network Service: ABC.

Licensee: Barrington Amarillo License LLC, 2500 W. Higgins Rd., Suite 880, Hoffman Estates, IL 60195.

Studio: One Broadcast Center, Amarillo, TX 79101-4328.

Mailing Address: One Broadcast Center, Amarillo, TX 79101-4328.

Phone: 806-373-1787. **Fax:** 806-371-7329.

E-mail: bloftin@kvii.com

Web Site: http://www.kvii.com

Technical Facilities: Channel No. 7 (174-180 MHz). Authorized power: 316-kw visual, aural. Antenna: 1702-ft above av. terrain, 1581-ft. above ground, 5003-ft. above sea level.

Latitude	35°	22'	30"
Longitude	101°	52'	56"

Note: Latitude and longitude coordinates shown are based on the North American Datum of 1927 (NAD 27) as currently required by the Mass Media Bureau of the FCC.

Multichannel TV Sound: Stereo only.

Satellite Earth Station: Transmitter Harris; Scientific-Atlanta, 7-meter; Scientific-Atlanta, M/A-Com, Avantek receivers.

News Service: AP.

Ownership: Pilot Group LP (Group Owner).

Began Operation: December 21, 1957. Sale to present owner by New Vision Group LLC approved by FCC June 15, 2005. Sale to New Vision Group LLC by Marsh Media Inc. approved by FCC October 25, 2002. Sale to Marsh Media Inc. by John B. Walton Jr. approved by FCC January 31, 1968. Sale to John B. Walton Jr. by Southwest States approved by FCC November 12, 1963. Sale of control to TV Properties (Southwest States) approved by FCC July 16, 1958.

Represented (sales): Continental Television Sales.

Represented (legal): Paul, Hastings, Janofsky & Walker LLP.

Represented (engineering): Smith & Fisher.

Personnel:

Lynn Fairbanks, President, General Manager & General Sales Manager.

Dusty Green, Operations Manager & News Director.

Connie Mosley, Local Sales Manager.

William R. Canady, Engineering Director.

Laura Lane, Business Manager.

Paula Harris, Program Director.

Lisa Schmidt, Production Manager & Creative Services Director.

Margaret Burris, Traffic Manager.



© 2008 Warren Communications News

City of License: Amarillo. **Station DMA:** Amarillo, TX. **Rank:** 131.

Circulation © 2007 Nielsen. Coverage based on Nielsen study.

GrandTotal	Cable TV Households	Non-cable TV Households	Total TV Households
Estimated Station Totals *	81,960	86,190	168,150
Average Weekly Circulation (2007)	55,526	48,929	104,455
Average Daily Circulation (2007)			53,788

Station DMA Total	Cable TV Households	Non-cable TV Households	Total TV Households
Estimated Station Totals *	79,850	86,190	166,040
Average Weekly Circulation (2007)	55,179	48,929	104,108
Average Daily Circulation (2007)			53,747

Other DMA Total	Cable TV Households	Non-cable TV Households	Total TV Households
Estimated Station Totals *	2,110	0	2,110
Average Weekly Circulation (2007)	347	0	347
Average Daily Circulation (2007)			41

*Estimated station totals are sums of the Nielsen TV and Cable TV household estimates for each county in which the station registers viewing of more than 5% as per the Nielsen Survey Methods.

KPXD
Ch. 68

Network Service: ION.

Licensee: Paxson Dallas License Inc., 601 Clearwater Park Rd., West Palm Beach, FL 33401-6233.

Studio: 3900 Barnett St., Fort Worth, TX 76103.

Mailing Address: 3900 Barnett St., Fort Worth, TX 76103.

Phone: 817-633-6843. **Fax:** 817-633-3176.

E-mail: rickfetter@ionmedia.tv

Web Site: http://www.ionline.tv

Technical Facilities: Channel No. 68 (794-800 MHz). Authorized power: 5000-kw max. visual, 500-kw aural. Antenna: 1765-ft above av. terrain, 1558-ft. above ground, 2388-ft. above sea level.

Latitude	32°	35'	24"
Longitude	96°	58'	25"

Transmitter: 0.5-mi. E of the intersection of Robin Rd. & Beltline Rd., Cedar Hill.

Note: Latitude and longitude coordinates shown are based on the North American Datum of 1927 (NAD 27) as currently required by the Mass Media Bureau of the FCC.

Ownership: ION Media Networks Inc. (Group Owner).

Began Operation: December 21, 1996. Transfer to CIG Media LLC pends.

Represented (legal): Dow Lohnes PLLC.

Represented (engineering): du Treil, Lundin & Rackley Inc.

Personnel:

Charles Compagnone, Vice President, Sales.

Sandy Moses, Local Sales Manager.

Brian Duffy, National Sales Manager.

Donald Dobbs, Chief Engineer.

Rick Fetter, Business Manager.

Kira Hatcher, Traffic Manager.

City of License: Arlington. **Station DMA:** Dallas-Fort Worth, TX. **Rank:** 5.

Communications Daily
Warren Communications News
Get the industry standard FREE —
For a no-obligation trial call 800-771-9202 or visit www.warren-news.com

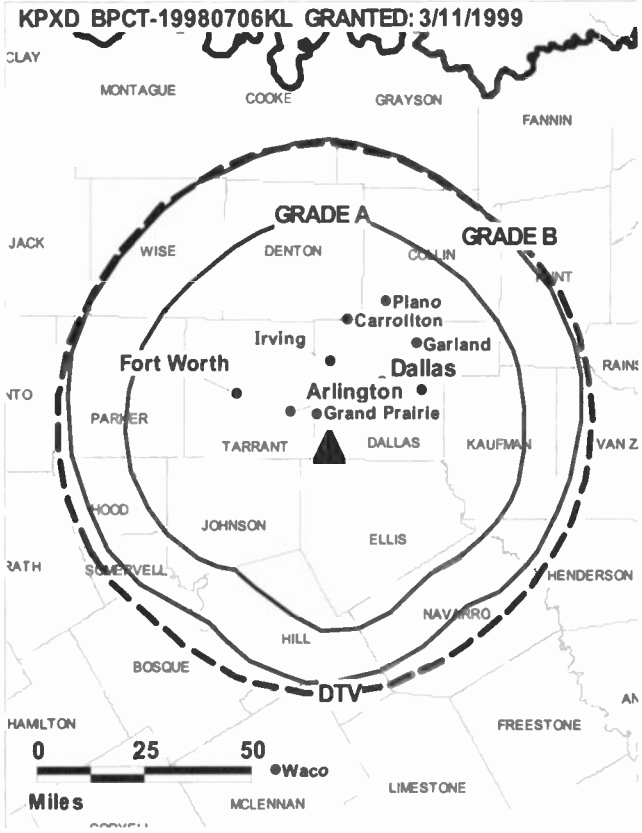

© 2008 Warren Communications News

Circulation © 2007 Nielsen. Coverage based on Nielsen study.

GrandTotal	Cable TV Households	Non-cable TV Households	Total TV Households
Estimated Station Totals *	846,770	1,019,520	1,866,290
Average Weekly Circulation (2007)	94,204	120,502	214,706
Average Daily Circulation (2007)			46,330

Station DMA Total	Cable TV Households	Non-cable TV Households	Total TV Households
Estimated Station Totals *	843,520	1,019,520	1,863,040
Average Weekly Circulation (2007)	93,846	120,502	214,348
Average Daily Circulation (2007)			46,307

Other DMA Total	Cable TV Households	Non-cable TV Households	Total TV Households
Estimated Station Totals *	3,250	0	3,250
Average Weekly Circulation (2007)	358	0	358
Average Daily Circulation (2007)			23

*Estimated station totals are sums of the Nielsen TV and Cable TV household estimates for each county in which the station registers viewing of more than 5% as per the Nielsen Survey Methods.

KPXD-DT
Ch. 42

Network Service: ION.

Licensee: Paxson Dallas License Inc., 601 Clearwater Park Rd., West Palm Beach, FL 33401-6233.

Studio: 3900 Barnett St., Fort Worth, TX 76103.

Mailing Address: 3900 Barnett St., Fort Worth, TX 76103.

Phone: 817-633-6843. **Fax:** 817-633-3176.

E-mail: rickfetter@ionmedia.tv

Web Site: http://www.ionline.tv

Technical Facilities: Channel No. 42 (638-644 MHz). Authorized power: 1000-kw max. visual, aural. Antenna: 1207-ft above av. terrain, 1000-ft. above ground, 1829-ft. above sea level.

Latitude	32°	35'	25"
Longitude	96°	58'	23"

Note: Latitude and longitude coordinates shown are based on the North American Datum of 1927 (NAD 27) as currently required by the Mass Media Bureau of the FCC.

Ownership: ION Media Networks Inc. (Group Owner).

Began Operation: January 1, 2002. Standard and High Definition.

Represented (legal): Dow Lohnes PLLC.

Personnel:

Charles Compagnone, Vice President, Sales.

Sandy Moses, Local Sales Manager.

Brian Duffy, National Sales Manager.

Donald Dobbs, Chief Engineer.

Rick Fetter, Business Manager.

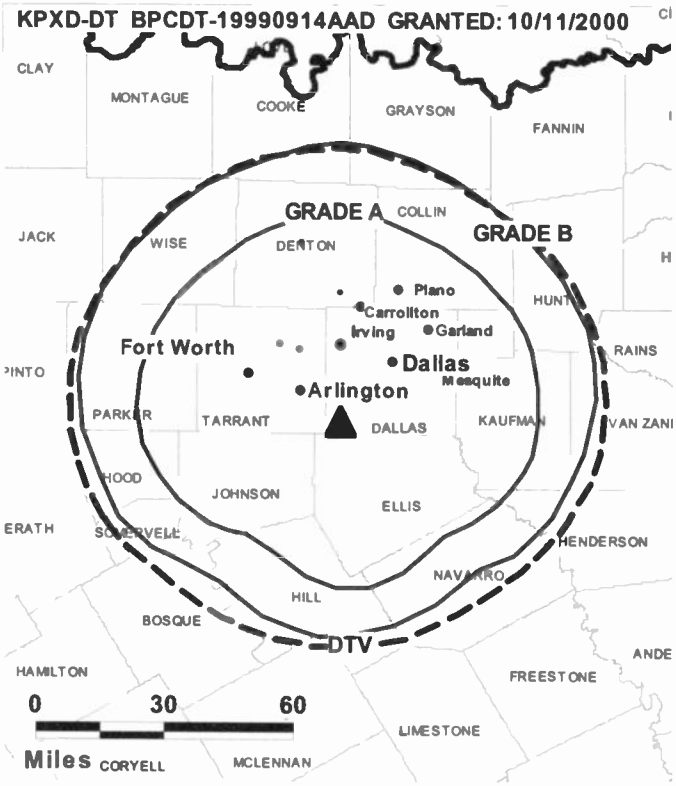

© 2008 Warren Communications News

Kira Hatcher, Traffic Manager.

City of License: Arlington. **Station DMA:** Dallas-Fort Worth, TX. **Rank:** 5.

Nielsen Data: Not available.

KEYE-DT
Ch. 43

Network Service: CBS.

Licensee: CBS Stations Group of Texas LP, 2175 K St. NW, Suite 350, Washington, DC 20037.

Studio: 10700 Metric Blvd., Austin, TX 78758.

Mailing Address: 10700 Metric Blvd., Austin, TX 78758.

Phone: 512-835-0042. **Fax:** 512-837-6753.

E-mail: asvillarreal@keyetv.com

Web Site: http://www.keyetv.com

Technical Facilities: Channel No. 43 (644-650 MHz). Authorized power: 1000-kw max. visual, aural. Antenna: 1296-ft above av. terrain, 1184-ft. above ground, 2021-ft. above sea level.

Latitude	30°	19'	18.60"
Longitude	97°	48'	11.60"

Note: Latitude and longitude coordinates shown are based on the North American Datum of 1927 (NAD 27) as currently required by the Mass Media Bureau of the FCC.

Ownership: CBS Corp. (Group Owner).

Began Operation: October 1, 2003. High Definition.

Represented (legal): Leventhal, Senter & Lerman PLLC.

Personnel:

Gary Schneider, Vice President & General Manager.

Jeff Stern, General Sales Manager.

Ira Poole, Local Sales Manager.

Fred Lindstrom, National & Regional Sales Manager.

Tim Gardner, News Director.

Dusty Granberry, Engineering Director.

Christy Beadle, Business Manager.

KEYE-DT BMPCDT-20020528AAE GRANTED: 8/19/2003

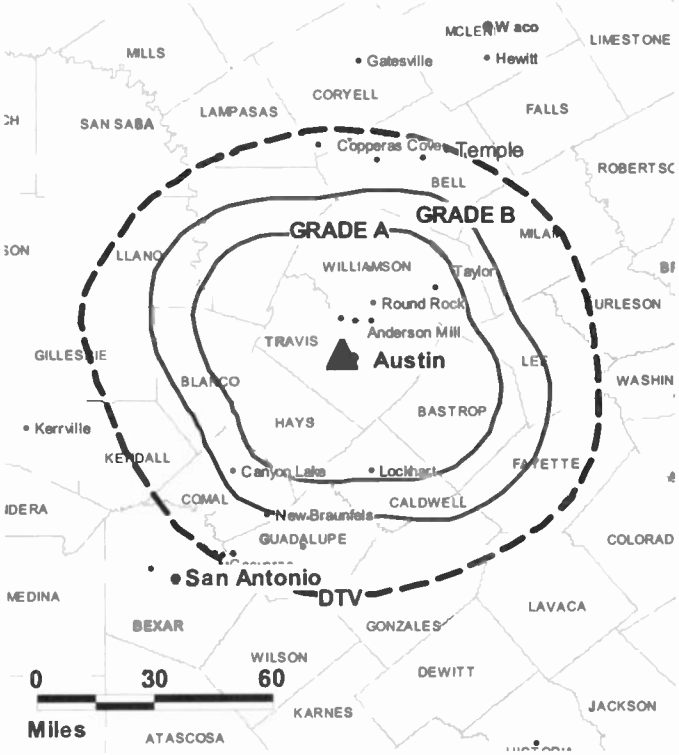

© 2008 Warren Communications News

Lori Conrad, Director of Communications.

Stan Tetar, Promotion Director.

Jessica Tremmell, Traffic Manager.

City of License: Austin. **Station DMA:** Austin, TX. **Rank:** 51.

Nielsen Data: Not available.

KEYE-TV
Ch. 42

Network Service: CBS.

Licensee: CBS Stations Group of Texas LP, 2175 K St. NW, Suite 350, Washington, DC 20037.

Studio: 10700 Metric Blvd., Austin, TX 78758.

Mailing Address: 10700 Metric Blvd., Austin, TX 78758.

Phone: 512-835-0042. **Fax:** 512-837-6753.

E-mail: asvillarreal@keyetv.com

Web Site: http://www.keyetv.com

Technical Facilities: Authorized power: 5000-kw max. visual, aural. Antenna: 1247-ft above av. terrain, 1135-ft. above ground, 1972-ft. above sea level.

Latitude	30°	19'	18.60"
Longitude	97°	48'	11.60"

Note: Latitude and longitude coordinates shown are based on the North American Datum of 1927 (NAD 27) as currently required by the Mass Media Bureau of the FCC.

Multichannel TV Sound: Planned.

Satellite Earth Stations: Transmitter RCA; Chapparal, 3.5-meter Ku-band; Vertex, 4.6-meter Ku-band; Harris, 6.1-meter C-band; M/A-Com, Harris receivers.

News Services: AP, CBS Newspath.

Ownership: CBS Corp. (Group Owner).

Began Operation: December 4, 1983. Sale to Austin TV Licensee Corp. (Cerberus Capital Management LP) pends.

Represented (sales): TeleRep Inc.

Represented (legal): Leventhal, Senter & Lerman PLLC.

Represented (engineering): Denny & Associates PC.

Personnel:

Gary Schneider, Vice President & General Manager.

Jeff Stern, General Sales Manager.

Ira Poole, Local Sales Manager.

Fred Lindstrom, National & Regional Sales Manager.

Tim Gardner, News Director.

Dusty Granberry, Engineering Director.

Christy Beadle, Business Manager.

Lori Conrad, Director of Communications.

Stan Tetar, Promotion Manager.

Jessica Tremmell, Traffic Manager.

City of License: Austin. **Station DMA:** Austin, TX. **Rank:** 51.

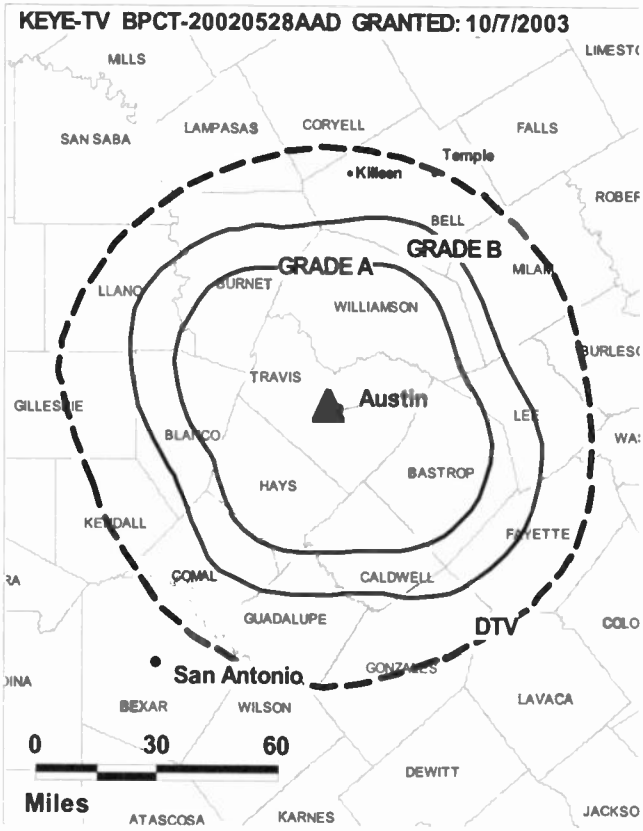

© 2008 Warren Communications News

Circulation © 2007 Nielsen. Coverage based on Nielsen study.

GrandTotal	Cable TV Households	Non-cable TV Households	Total TV Households
Estimated Station Totals *	424,450	188,450	612,900
Average Weekly Circulation (2007)	243,996	103,780	347,776
Average Daily Circulation (2007)			150,514

Station DMA Total	Cable TV Households	Non-cable TV Households	Total TV Households
Estimated Station Totals *	412,740	178,520	591,260
Average Weekly Circulation (2007)	241,567	102,744	344,311
Average Daily Circulation (2007)			149,505

Other DMA Total	Cable TV Households	Non-cable TV Households	Total TV Households
Estimated Station Totals *	11,710	9,930	21,640
Average Weekly Circulation (2007)	2,429	1,036	3,465
Average Daily Circulation (2007)			1,009

*Estimated station totals are sums of the Nielsen TV and Cable TV household estimates for each county in which the station registers viewing of more than 5% as per the Nielsen Survey Methods.

KNVA
Ch. 54

Network Service: MNT, CW.

Licensee: 54 Broadcasting Inc., PO Box 684647, Austin, TX 78768.

Studio: 908 W Martin Luther King Blvd, Austin, TX 78701.

Mailing Address: PO Box 490, Austin, TX 78767.

Phone: 512-478-5400. **Fax:** 512-476-1520.

E-mail: ericlassberg@kxan.com

Web Site: http://www.knva.com

Technical Facilities: Channel No. 54 (710-716 MHz). Authorized power: 4029-kw max. visual, aural. Antenna: 1056-ft above av. terrain, 919-ft. above ground, 1772-ft. above sea level.

Latitude	30°	19'	33"
Longitude	97°	47'	58"

Transmitter: Trail of the Madrones Rd., 5-mi. NW of Austin.

Note: Latitude and longitude coordinates shown are based on the North American Datum of 1927 (NAD 27) as currently required by the Mass Media Bureau of the FCC.

LMA: Local marketing agreement with KXAN-TV (N), Austin.

Ownership: 54 Broadcasting Inc. (Group Owner).

Began Operation: August 31, 1994. Transfer of control from Rosalie Goldberg to her children (Frank Goldberg, Mark Goldberg, Richard Goldberg & Diane Levy) approved by FCC June 10, 2004.

Represented (sales): Blair Television.

Represented (legal): Thompson Hine LLP.

Represented (engineering): Marsand Inc.

Personnel:

Eric Lassberg, President & General Manager.

Kyle King, General & National Sales Manager.

Heidi Bookheim, New Media Sales Director.

Clint Miller, Local Sales Manager.

Gerado Lopez, News Director.

Mark Dunham, Chief Engineer.

Anne Peterson, Business Manager.

Regina Soto, Program Director.

Jim Canning, Promotion Director.

Sonya Aleman, Research Director.

Jamie Holowaty, Operations & Production Manager.

Jamie Aragon, Traffic Co-Manager.

Laura Hansen, Traffic Co-Manager.

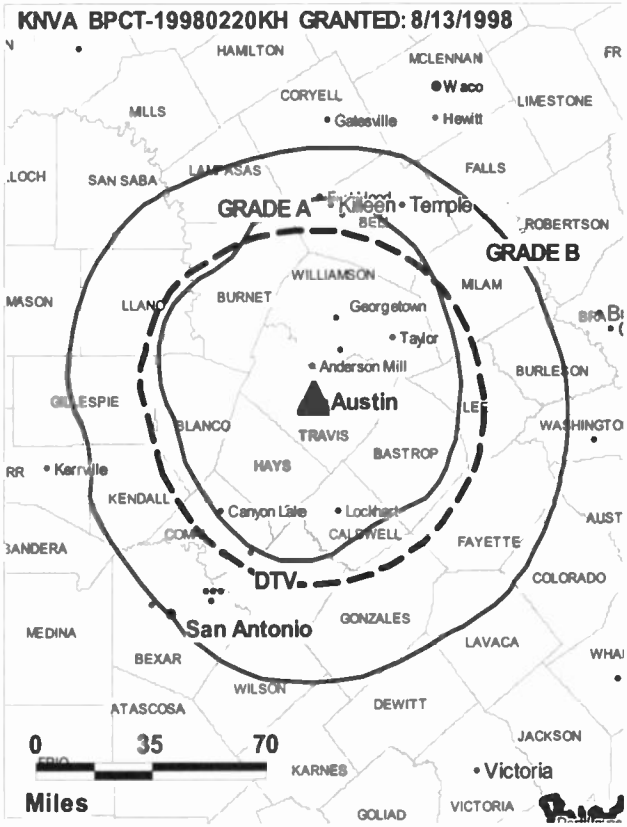

© 2008 Warren Communications News

City of License: Austin. **Station DMA:** Austin, TX. **Rank:** 51.

Circulation © 2007 Nielsen. Coverage based on Nielsen study.

GrandTotal	Cable TV Households	Non-cable TV Households	Total TV Households
Estimated Station Totals *	413,030	191,570	604,600
Average Weekly Circulation (2007)	83,976	56,879	140,855
Average Daily Circulation (2007)			46,264

Station DMA Total	Cable TV Households	Non-cable TV Households	Total TV Households
Estimated Station Totals *	409,000	178,520	587,520
Average Weekly Circulation (2007)	83,539	55,912	139,451
Average Daily Circulation (2007)			45,696

Other DMA Total	Cable TV Households	Non-cable TV Households	Total TV Households
Estimated Station Totals *	4,030	13,050	17,080
Average Weekly Circulation (2007)	437	967	1,404
Average Daily Circulation (2007)			568

*Estimated station totals are sums of the Nielsen TV and Cable TV household estimates for each county in which the station registers viewing of more than 5% as per the Nielsen Survey Methods.

KNVA-DT
Ch. 49

Network Service: MNT, CW.

Licensee: 54 Broadcasting Inc., PO Box 684647, Austin, TX 78768.

Studio: 908 W Martin Luther King Blvd, Austin, TX 78701.

Mailing Address: PO Box 490, Austin, TX 78767.

Phone: 512-478-5400. **Fax:** 512-476-1520.

E-mail: ericlassberg@kxan.com

Web Site: http://www.knva.com

Technical Facilities: Channel No. 49 (680-686 MHz). Authorized power: 197-kw max. visual, aural. Antenna: 1299-ft above av. terrain, 1161-ft. above ground, 2011-ft. above sea level.

Latitude	30°	19'	33"
Longitude	97°	47'	58"

Note: Latitude and longitude coordinates shown are based on the North American Datum of 1927 (NAD 27) as currently required by the Mass Media Bureau of the FCC.

Ownership: 54 Broadcasting Inc. (Group Owner).

Began Operation: Station operating; no on-air date.

Represented (legal): Thompson Hine LLP.

Represented (sales): Blair Television.

Personnel:

Eric Lassberg, President & General Manager.

Heidi Bookheim, New Media Sales Director.

Clint Miller, Local Sales Manager.

Kyle King, General & National Sales Manager.

Gerardo, Lopez.

Gerardo, Lopez.

Gerardo, Lopez.

Mark Dunham, Chief Engineer.

Anne Peterson, Business Manager.

Regina Soto, Program Director.

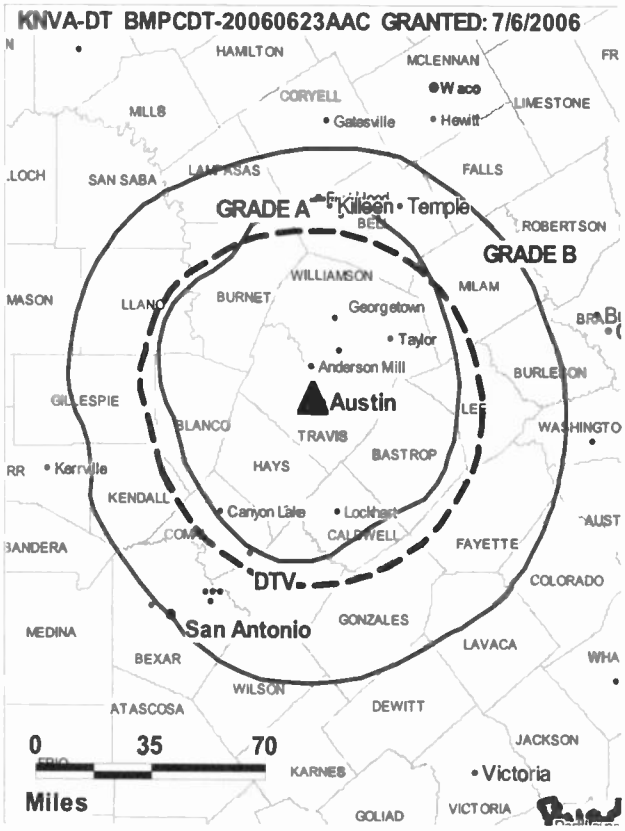

© 2008 Warren Communications News

Jim Canning, Promotion Director.

Sonya Aleman, Research Director.

Jamie Holowaty, Operations & Production Manager.

Jamie Aragon, Traffic Co-Manager.

Laura Hansen, Traffic Co-Manager.

City of License: Austin. **Station DMA:** Austin, TX. **Rank:** 51.

Nielsen Data: Not available.

KTBC
Ch. 7

Network Service: FOX.

Licensee: KTBC License Inc., 5151 Wisconsin Ave. NW, c/o Molly Pauker, Washington, DC 20016.

Studio: 119 E. 10th St., Austin, TX 78701.

Mailing Address: 119 E. 10th St., Austin, TX 78701.

Phone: 512-476-7777. **Fax:** 512-495-7001.

E-mail: dbaker@fox7.com

Web Site: http://www.fox7.com

Technical Facilities: Channel No. 7 (174-180 MHz). Authorized power: 316-kw visual, 31.6-kw aural. Antenna: 1260-ft above av. terrain, 1076-ft. above ground, 1987-ft. above sea level.

Latitude	30°	18'	35"
Longitude	97°	47'	34"

Transmitter: Mount Larson, 4-mi. NW of State Capitol building.

Note: Latitude and longitude coordinates shown are based on the North American Datum of 1927 (NAD 27) as currently required by the Mass Media Bureau of the FCC.

Satellite Earth Stations: Transmitter Harris; Scientific-Atlanta, 3.6-meter; Prodelin, 3.8-meter; Scientific-Atlanta, 7-meter.

News Services: AP, Reuters TV, Fox NewsEdge, CNN Newsource.

Ownership: Fox Television Holdings Inc. (Group Owner).

Began Operation: November 27, 1952. Sale to Times Mirror Co. by Claudia Taylor Johnson, et al., approved by FCC September 6, 1973 (Television Digest, Vol. 12:37; 13:37). Sale to Argyle Television Holding Inc. by Times Mirror Co. approved by FCC October 6, 1993 (Vol. 33:13, 14, 34:2, 41). Sale to New World Communications by Argyle Television Holding Inc. approved by FCC March 31, 1995. Sale to present owner by New World Communications approved by FCC November 7, 1996.

Represented (sales): Fox Stations Sales Inc.

Represented (legal): Skadden, Arps, Slate, Meagher & Flom LLP.

Represented (engineering): Fox Television Stations Inc.

Personnel:

Danny Baker, Vice President & General Manager.

Jay Jamandre, Operations & Production Manager.

Mark Rodman, General Sales Manager.

Scott Moore, Local Sales Manager.

Michael Rusinko, National Sales Manager.

Pam Vaught, Vice President & News Director.

Shawn O'Shea, Vice President, Engineering.

Bob Sorrels, Business Manager.

Holly Morrison, Program Director.

Kathie Smith, Creative Services Director.

KTBC BMPCT-19861029KW GRANTED: 11/24/1986

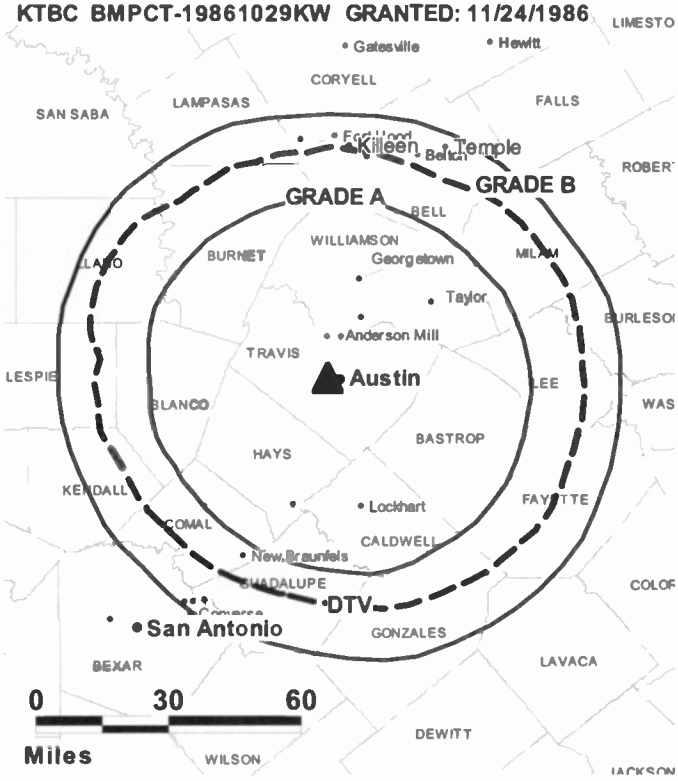

© 2008 Warren Communications News

Gloria Frazier, Traffic Manager.

Rob Cunningham, Community Relations Director.

City of License: Austin. **Station DMA:** Austin, TX. **Rank:** 51.

Circulation © 2007 Nielsen. Coverage based on Nielsen study.

GrandTotal	Cable TV Households	Non-cable TV Households	Total TV Households
Estimated Station Totals *	427,910	215,600	643,510
Average Weekly Circulation (2007)	230,275	111,187	341,462
Average Daily Circulation (2007)			130,162

Station DMA Total	Cable TV Households	Non-cable TV Households	Total TV Households
Estimated Station Totals *	412,740	178,520	591,260
Average Weekly Circulation (2007)	226,338	107,392	333,730
Average Daily Circulation (2007)			127,920

Other DMA Total	Cable TV Households	Non-cable TV Households	Total TV Households
Estimated Station Totals *	15,170	37,080	52,250
Average Weekly Circulation (2007)	3,937	3,795	7,732
Average Daily Circulation (2007)			2,242

*Estimated station totals are sums of the Nielsen TV and Cable TV household estimates for each county in which the station registers viewing of more than 5% as per the Nielsen Survey Methods.

KTBC-DT
Ch. 56

Network Service: FOX.

Licensee: KTBC License Inc., 5151 Wisconsin Ave. NW, c/o Molly Pauker, Washington, DC 20016.

Studio: 119 E. 10th St., Austin, TX 78701.

Mailing Address: 119 E. 10th St., Austin, TX 78701.

Phone: 512-476-7777. **Fax:** 512-495-7001.

E-mail: dbaker@fox7.com

Web Site: http://www.fox7.com

Technical Facilities: Channel No. 56 (722-728 MHz). Authorized power: 1000-kw max. visual, aural. Antenna: 1161-ft above av. terrain, 951-ft. above ground, 1871-ft. above sea level.

Latitude	30°	18'	35"
Longitude	97°	47'	34"

Note: Latitude and longitude coordinates shown are based on the North American Datum of 1927 (NAD 27) as currently required by the Mass Media Bureau of the FCC.

Ownership: Fox Television Holdings Inc. (Group Owner).

Began Operation: Station operating; no on-air date.

Represented (legal): Skadden, Arps, Slate, Meagher & Flom LLP.

Personnel:

Danny Baker, Vice President & General Manager.

Jay Jamandre, Operations & Production Manager.

Mark Rodman, General Sales Manager.

Scott Moore, Local Sales Manager.

Michael Rusinko, National Sales Manager.

Pam Vaught, Vice President & News Director.

Shawn O'Shea, Vice President, Engineering.

Bob Sorrels, Business Manager.

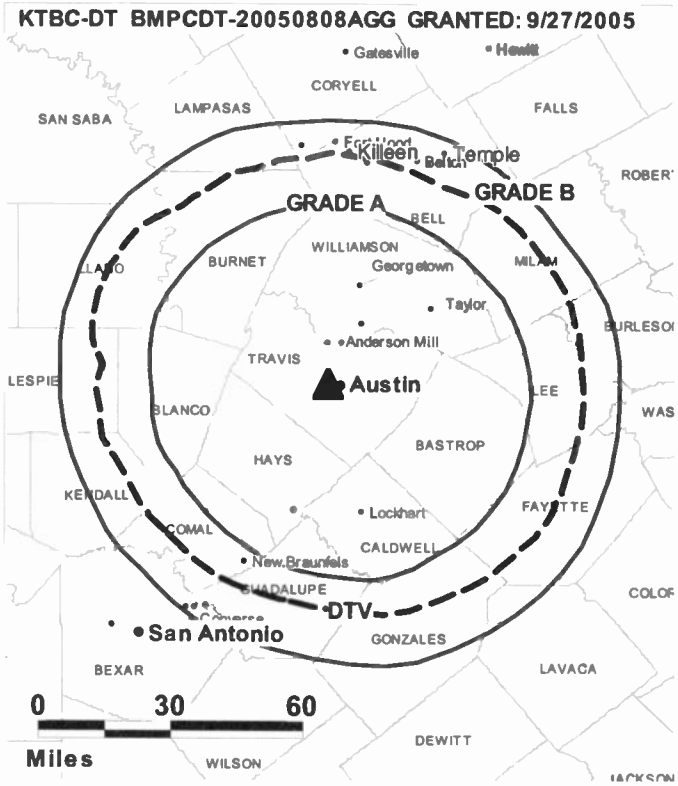

© 2008 Warren Communications News

Holly Morrison, Program Director.

Kathie Smith, Creative Services Director.

Gloria Frazier, Traffic Manager.

Rob Cunningham, Community Relations Director.

City of License: Austin. **Station DMA:** Austin, TX. **Rank:** 51.

Nielsen Data: Not available.

KVUE
Ch. 24

Network Service: ABC.

Licensee: KVUE Television Inc., 400 S. Record St., Dallas, TX 75202.

Studio: 3201 Steck Ave., Austin, TX 78757.

Mailing Address: PO Box 9927, Austin, TX 78766.

Phone: 512-459-6521. **Fax:** 512-533-2233.

E-mail: psmith@kvue.com

Web Site: http://www.kvue.com

Technical Facilities: Channel No. 24 (530-536 MHz). Authorized power: 1696-kw max. visual, aural. Antenna: 1289-ft above av. terrain, 1179-ft. above ground, 2014-ft. above sea level.

Latitude	30°	19'	18"
Longitude	97°	48'	11"

Note: Latitude and longitude coordinates shown are based on the North American Datum of 1927 (NAD 27) as currently required by the Mass Media Bureau of the FCC.

Multichannel TV Sound: Stereo only.

Satellite Earth Stations: Transmitter Comark; Andrew, 4.5-meter C-band; Andrew, 4.6-meter Ku-band; Andrew, 7.3-meter C-band; Scientific-Atlanta, Avantek, Andrew receivers.

News Services: CNN Newsource, AP, ABC NewsOne.

LMA: Local marketing agreement with .

Ownership: Belo Corp. (Group Owner).

Began Operation: September 12, 1971. Swap of station by Gannett Broadcasting Group for A. H. Belo's KXTV, Sacramento-Stockton, CA approved by FCC April 8, 1999. Sale to Gannett Broadcasting Group by Evening News Association approved by FCC January 13, 1986 (Television Digest, Vol. 26:3). Sale to Evening News by Tolbert Foster, Allen Shivers, et al., approved by FCC September 8, 1978 (Vol. 18:21, 38).

Represented (sales): Harrington Righter & Parsons Inc. (HRP).

Represented (legal): Wiley Rein.

Personnel:

Patti C. Smith, President & General Manager.

Hoyt Hill, National Sales Manager.

Randy Rich, Local Sales Manager.

Eric Duncan, Local Sales Manager.

Frank Volpicella, Executive News Director.

Michael J. Wenglar, Director of Technology.

John McThompson, Controller & Human Resources Director.

Megan Sullivan, Programming Coordinator.

Brandi Vineyard, Traffic Coordinator.

Mark Willenborg, Creative Services Director.

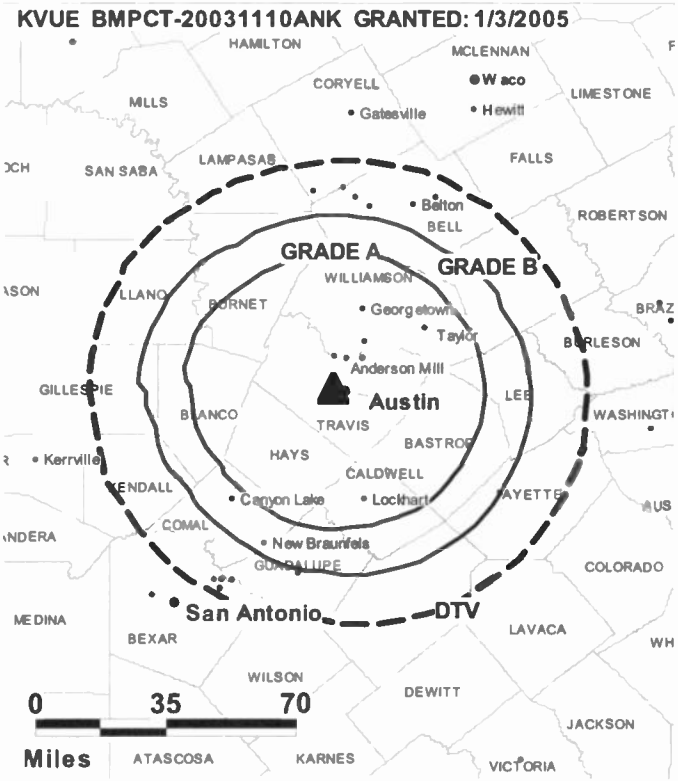

© 2008 Warren Communications News

Lynn Sparks, Community Affairs Manager.

City of License: Austin. **Station DMA:** Austin, TX. **Rank:** 51.

Circulation © 2007 Nielsen. Coverage based on Nielsen study.

GrandTotal	Cable TV Households	Non-cable TV Households	Total TV Households
Estimated Station Totals *	422,300	199,980	622,280
Average Weekly Circulation (2007)	276,240	117,180	393,420
Average Daily Circulation (2007)			182,155

Station DMA Total	Cable TV Households	Non-cable TV Households	Total TV Households
Estimated Station Totals *	412,740	178,520	591,260
Average Weekly Circulation (2007)	272,949	114,783	387,732
Average Daily Circulation (2007)			180,195

Other DMA Total	Cable TV Households	Non-cable TV Households	Total TV Households
Estimated Station Totals *	9,560	21,460	31,020
Average Weekly Circulation (2007)	3,291	2,397	5,688
Average Daily Circulation (2007)			1,960

*Estimated station totals are sums of the Nielsen TV and Cable TV household estimates for each county in which the station registers viewing of more than 5% as per the Nielsen Survey Methods.

KVUE-DT
Ch. 33

Network Service: ABC.

Licensee: KVUE Television Inc., 400 S. Record St., Dallas, TX 75202.

Studio: 3201 Steck Ave., Austin, TX 78757.

Mailing Address: 3201 Steck Ave., Austin, TX 78757.

Phone: 512-459-6521. **Fax:** 512-533-2233.

E-mail: psmith@kvue.com

Web Site: http://www.kvue.com

Technical Facilities: Channel No. 33 (584-590 MHz). Authorized power: 1000-kw max. visual, aural. Antenna: 1234-ft above av. terrain, 1124-ft. above ground, 1959-ft. above sea level.

Latitude	30°	19'	18"
Longitude	97°	48'	11"

Note: Latitude and longitude coordinates shown are based on the North American Datum of 1927 (NAD 27) as currently required by the Mass Media Bureau of the FCC.

Ownership: Belo Corp. (Group Owner).

Began Operation: Station operating; no on-air date

Personnel:

Patti C. Smith, President & General Manager.

Hoyt Hill, National Sales Manager.

Randy Rich, Local Sales Manager.

Eric Duncan, Local Sales Manager.

Frank Volpicella, News Director.

Mike Wenglar, Director of Technology.

John McThompson, Controller & Human Resources Director.

Megan Sullivan, Programming Coordinator.

Mark Willenborg, Creative Services Director.

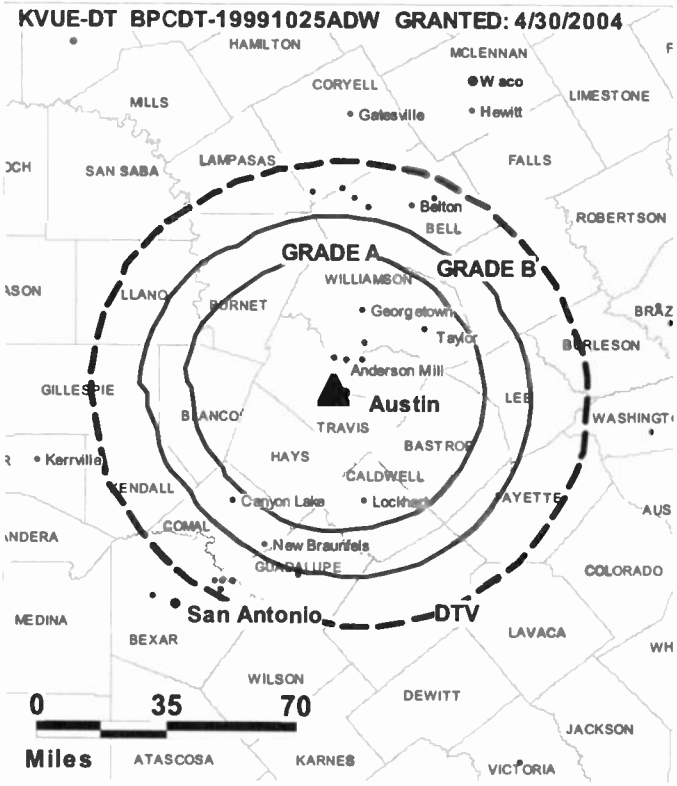

© 2008 Warren Communications News

Brandi Vineyard, Traffic Coordinator.

Lynn Sparks, Community Affairs Manager.

City of License: Austin. **Station DMA:** Austin, TX. **Rank:** 51.

Nielsen Data: Not available.

KXAN-DT
Ch. 21

Network Service: NBC.

Licensee: KXAN Inc., PO Box 490, Austin, TX 78767.

Studio: 908 W. Martin Luther King, Austin, TX 78701.

Mailing Address: PO Box 490, Austin, TX 78767.

Phone: 512-476-3636. **Fax:** 512-476-1520.

E-mail: ericlassberg@kxan.com

Web Site: http://www.kxan.com

Technical Facilities: Channel No. 21 (512-518 MHz). Authorized power: 700-kw max. visual, aural. Antenna: 1297-ft above av. terrain, 1163-ft. above ground, 2012-ft. above sea level.

Latitude	30°	19'	33"
Longitude	97°	47'	58"

Note: Latitude and longitude coordinates shown are based on the North American Datum of 1927 (NAD 27) as currently required by the Mass Media Bureau of the FCC.

Ownership: LIN TV Corp. (Group Owner).

Began Operation: December 28, 2000.

Represented (sales): Blair Television.

Personnel:

Eric Lassberg, President & General Manager.

James Holowaty, Operations & Production Manager.

Teansie Garfield, General Sales Manager.

Bruce Whiteaker, News Director.

Mark Dunham, Chief Engineer.

Anne Peterson, Business Manager.

Regina Sota, Program Director.

KXAN-DT BPCDT-19991018AAR GRANTED: 11/8/2002

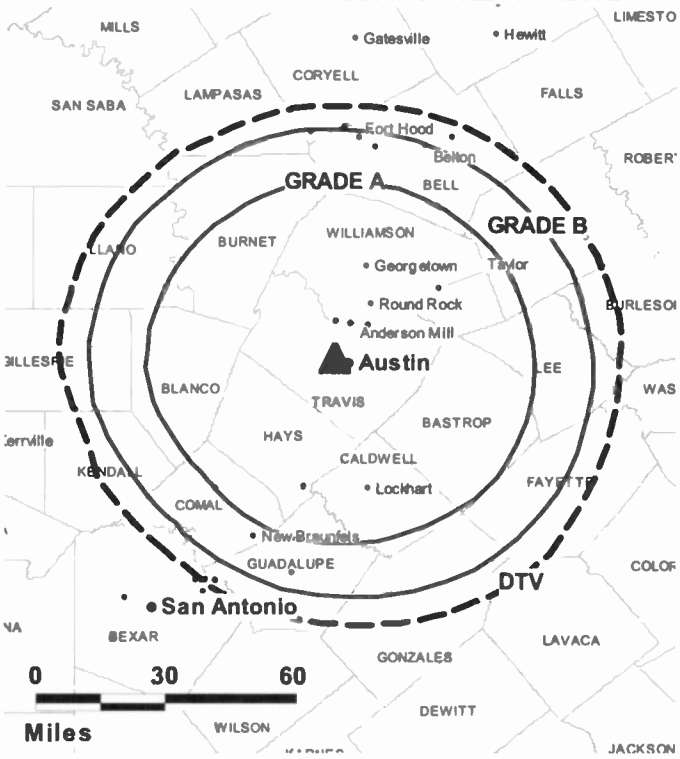

© 2008 Warren Communications News

Jim Canning, Promotion Manager.

Laura Hansen, Traffic Manager.

City of License: Austin. **Station DMA:** Austin, TX. **Rank:** 51.

Nielsen Data: Not available.

KXAN-TV
Ch. 36
(Operates satellite KXAM-TV, Llano)

Network Service: NBC.

Licensee: KXAN Inc., PO Box 490, Austin, TX 78767.

Studio: 908 W. Martin L. King Jr. Blvd., Austin, TX 78701.

Mailing Address: PO Box 490, Austin, TX 78767.

Phone: 512-476-3636. **Fax:** 512-476-1520.

E-mail: eric.lassberg@kxan.com

Web Site: http://www.kxan.com

Technical Facilities: Channel No. 36 (602-608 MHz). Authorized power: 5000-kw max. visual, aural. Antenna: 1227-ft above av. terrain, 1108-ft. above ground, 1959-ft. above sea level.

Latitude	30°	19'	33"
Longitude	97°	47'	58"

Transmitter: Trail of Madrones Rd., 5-mi. NW of Austin.

Note: Latitude and longitude coordinates shown are based on the North American Datum of 1927 (NAD 27) as currently required by the Mass Media Bureau of the FCC.

Multichannel TV Sound: Stereo and separate audio program.

Satellite Earth Stations: Transmitter Comark; Harris, 3-meter Ku-band; Satcom Technologies, 5-meter Ku-band; Microdyne, 7-meter C-band; Harris, 8-meter Ku-band; Standard Communications, Microdyne, Harris receivers.

News Services: NBC News Channel, Conus, AP.

LMA: Local marketing agreement with KNVA (M, W), Austin.

Ownership: LIN TV Corp. (Group Owner).

Began Operation: February 12, 1965. Broadcast was initially on Ch. 42. Changed to Ch. 36 January 12, 1973. Sale to LIN Broadcasting by Kingstip Communications Inc. approved by FCC May 2, 1979 (Television Digest, Vol. 18:16, 17). Sale of controlling interest in LIN from AT&T to Hicks, Muse, Tate & Furst approved by FCC March 2, 1998 (Vol. 37:33, 42; 38:2, 19). Sale of Hicks, Muse interest to Chancellor Media Corp. cancelled (Vol. 38:28; 39:12).

Represented (sales): Blair Television.

Represented (legal): Covington & Burling.

Personnel:

Eric Lassberg, President & General Manager.

James Holowaty, Operations & Production Manager.

Teansie Garfield, General Sales Manager.

Bruce Whiteaker, News Director.

Mark Dunham, Chief Engineer.

Anne Peterson, Business Manager.

Regina Sota, Program Director.

Jim Canning, Promotion Director.

KXAN-TV BPCT-19980205KE GRANTED: 8/13/1998

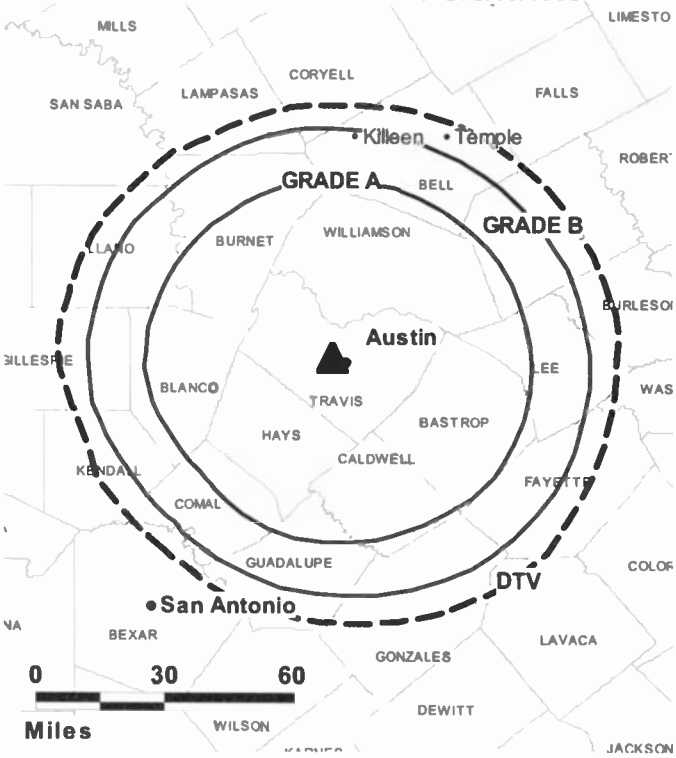

© 2008 Warren Communications News

Laura Hansen, Traffic Manager.

City of License: Austin. **Station DMA:** Austin, TX. **Rank:** 51.

Circulation © 2007 Nielsen. Coverage based on Nielsen study.

GrandTotal	Cable TV Households	Non-cable TV Households	Total TV Households
Estimated Station Totals *	415,610	188,450	604,060
Average Weekly Circulation (2007)	254,863	111,330	366,193
Average Daily Circulation (2007)			167,826

Station DMA Total	Cable TV Households	Non-cable TV Households	Total TV Households
Estimated Station Totals *	409,820	178,520	588,340
Average Weekly Circulation (2007)	253,106	110,199	363,305
Average Daily Circulation (2007)			166,776

Other DMA Total	Cable TV Households	Non-cable TV Households	Total TV Households
Estimated Station Totals *	5,790	9,930	15,720
Average Weekly Circulation (2007)	1,757	1,131	2,888
Average Daily Circulation (2007)			1,050

*Estimated station totals are sums of the Nielsen TV and Cable TV household estimates for each county in which the station registers viewing of more than 5% as per the Nielsen Survey Methods.

KAZH

Ch. 57

Network Service: IND.

Licensee: KAZH License LLC, 500 S. Chinowth Rd., Visalia, CA 93277.

Studio: 2620 Fountain View, Suite 485, Houston, TX 77057.

Mailing Address: 2620 Fountain View, Suite 485, Houston, TX 77057.

Phone: 713-783-5741. **Fax:** 713-783-4157.

Web Site: http://www.kazh57.com

Technical Facilities: Channel No. 57 (728-734 MHz). Authorized power: 5000-kw max. visual, aural. Antenna: 1959-ft above av. terrain, 1944-ft. above ground, 2021-ft. above sea level.

Latitude	29°	34'	15"
Longitude	95°	30'	37"

Transmitter: 4-mi. SE of corner of Springtown Rd. & Hwy. 35, 8-mi. S of Alvin.

Note: Latitude and longitude coordinates shown are based on the North American Datum of 1927 (NAD 27) as currently required by the Mass Media Bureau of the FCC.

Multichannel TV Sound: Stereo only.

Satellite Earth Station: Transmitter Townsend; Comtech, 5-meter C-band; Scientific-Atlanta receivers.

Ownership: Pappas Telecasting Companies (Group Owner).

Began Operation: May 18, 1988.

Represented (legal): Wilmer Cutler Pickering Hale & Dorr LLP.

Personnel:

Emilio Nicolas, General Manager.

Todd Grinestash, Sales Manager.

Fred Sylvester, Chief Engineer.

Jorge Olgares, Production Manager.

Jose Sales, Traffic Manager.

City of License: Baytown. **Station DMA:** Houston, TX. **Rank:** 10.

KAZH BPCT-20000404ABC GRANTED: 8/31/2000

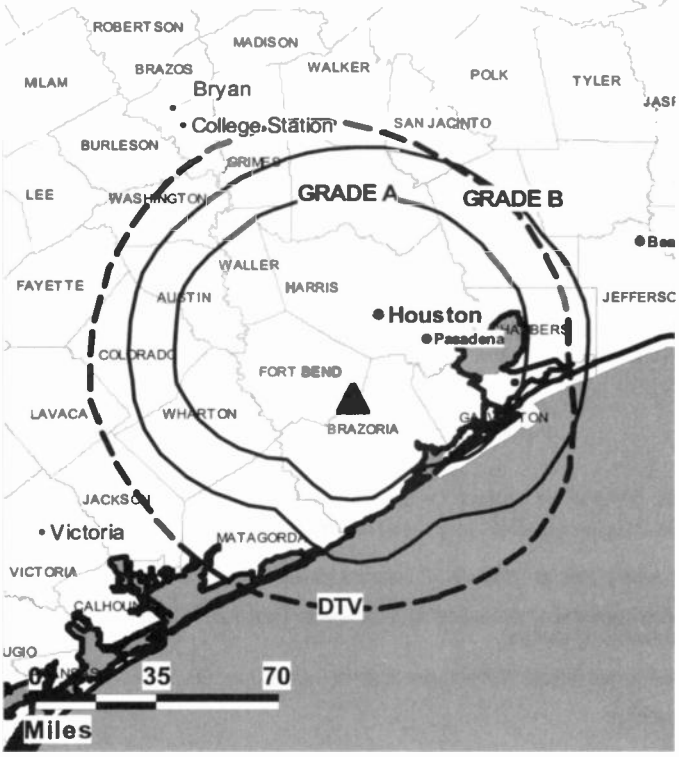

© 2008 Warren Communications News

Circulation © 2007 Nielsen. Coverage based on Nielsen study.

GrandTotal	Cable TV Households	Non-cable TV Households	Total TV Households
Estimated Station Totals *	0	611,780	611,780
Average Weekly Circulation (2007)	0	51,390	51,390
Average Daily Circulation (2007)			14,683

Station DMA Total	Cable TV Households	Non-cable TV Households	Total TV Households
Estimated Station Totals *	0	611,780	611,780
Average Weekly Circulation (2007)	0	51,390	51,390
Average Daily Circulation (2007)			14,683

*Estimated station totals are sums of the Nielsen TV and Cable TV household estimates for each county in which the station registers viewing of more than 5% as per the Nielsen Survey Methods.

KAZH-DT
Ch. 41

Network Service: IND.

Grantee: KAZH License LLC, 500 S. Chinowth Rd., Visalia, CA 93277.

Studio: 2620 Fountain View, Suite 485, Houston, TX 77057.

Mailing Address: 2620 Fountain View, Suite 485, Houston, TX 77057.

Phone: 713-783-5741. **Fax:** 713-783-4157.

Web Site: http://www.kazh57.com

Technical Facilities: Channel No. 41 (632-638 MHz). Authorized power: 1000-kw max. visual, aural. Antenna: 1955-ft above av. terrain, 1941-ft. above ground, 2018-ft. above sea level.

Latitude	29°	34'	15"
Longitude	95°	30'	37"

Note: Latitude and longitude coordinates shown are based on the North American Datum of 1927 (NAD 27) as currently required by the Mass Media Bureau of the FCC.

Ownership: Pappas Telecasting Companies (Group Owner).

Began Operation: Station operating under Special Temporary Authority at 125-kw max. visual; no on-air date.

Represented (legal): Wilmer Cutler Pickering Hale & Dorr LLP.

Personnel:

Emilio Nicolas, General Manager.

Todd Grinestash, Sales Manager.

Fred Sylvester, Chief Engineer.

Jorge Olgares, Production Manager.

Jose Sales, Traffic Manager.

KAZH-DT BPCDT-19991101ADZ GRANTED: 5/2/2001

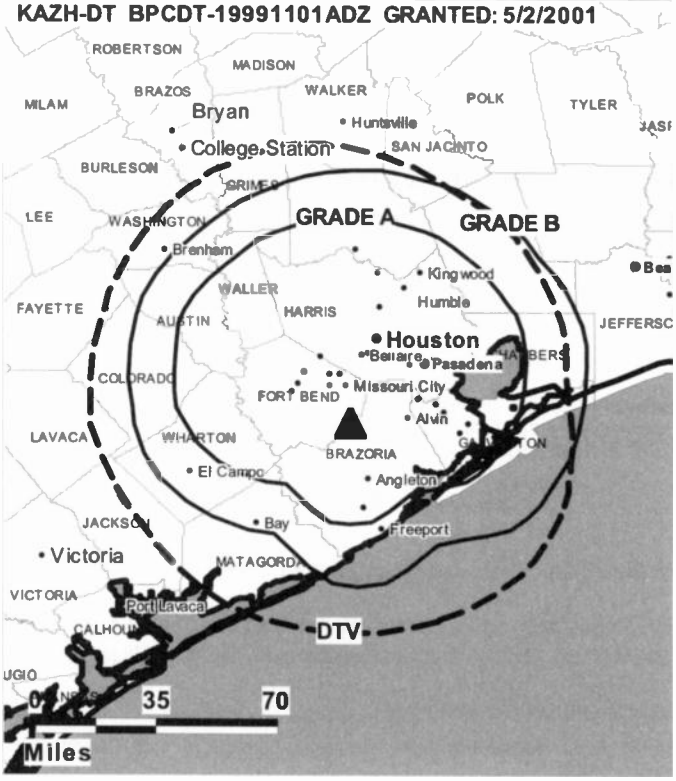

© 2008 Warren Communications News

City of License: Baytown. **Station DMA:** Houston, TX. **Rank:** 10.

Nielsen Data: Not available.

KBMT
Ch. 12

Network Service: ABC.

Licensee: Channel 12 of Beaumont Inc., 525 Interstate 1H, 10 S, Beaumont, TX 77701.

Studio: 525 Interstate Hwy. 10 S, Beaumont, TX 77701.

Mailing Address: PO Box 1550, Beaumont, TX 77704.

Phone: 409-833-7512.

E-mail: melrod@kbmt12.com

Technical Facilities: Channel No. 12 (204-210 MHz). Authorized power: 316-kw visual, 42.7-kw aural. Antenna: 1001-ft above av. terrain, 993-ft. above ground, 1020-ft. above sea level.

Latitude	30°	11'	26"
Longitude	93°	53'	08"

Transmitter: 2-mi. W of Mauriceville, TX.

Note: Latitude and longitude coordinates shown are based on the North American Datum of 1927 (NAD 27) as currently required by the Mass Media Bureau of the FCC.

Satellite Earth Stations: Transmitter Harris; EASI, 3.7-meter Ku & C-band; AFC, 3.7-meter Ku-band; Harris, 4.5-meter C-band; Andrew, 4.5-meter C-band; Andrew, 7.3-meter C-band; Agile Omni, M/A-Com, Harris, Avantek receivers.

News Services: ABC NewsOne, Conus, CNN Newsource, AP.

Ownership: Texas Television Inc. (Group Owner).

Began Operation: June 18, 1961. Sale to present owner by Harbour TV Systems (Liberty National Corp.) approved by FCC October 21, 1976 (Television Digest, Vol. 16:27). Transfer of control to Harbour TV Systems from A. O. Banning & William G. Hill Jr. approved by FCC February 11, 1976. Sale to Banning & Hill by Devon Corp. approved by FCC September 28, 1973.

Represented (sales): Continental Television Sales.

Represented (legal): Cohn & Marks LLP.

Personnel:

Michael Elrod, General Manager.

Bob Wilson, Local Sales Manager.

Ken Smith, General Sales Manager.

Miles Resnick, News Director.

Elizabeth West, Program Director.

Mark Cormier, Chief Engineer.

William Norman, Promotion & Production Manager.

City of License: Beaumont. **Station DMA:** Beaumont-Port Arthur, TX. **Rank:** 141.

© 2008 Warren Communications News

Circulation © 2007 Nielsen. Coverage based on Nielsen study.

GrandTotal	Cable TV Households	Non-cable TV Households	Total TV Households
Estimated Station Totals *	164,250	76,660	240,910
Average Weekly Circulation (2007)	100,062	27,582	127,644
Average Daily Circulation (2007)			56,791

Station DMA Total	Cable TV Households	Non-cable TV Households	Total TV Households
Estimated Station Totals *	104,720	49,370	154,090
Average Weekly Circulation (2007)	72,214	23,094	95,308
Average Daily Circulation (2007)			45,883

Other DMA Total	Cable TV Households	Non-cable TV Households	Total TV Households
Estimated Station Totals *	59,530	27,290	86,820
Average Weekly Circulation (2007)	27,848	4,488	32,336
Average Daily Circulation (2007)			10,908

*Estimated station totals are sums of the Nielsen TV and Cable TV household estimates for each county in which the station registers viewing of more than 5% as per the Nielsen Survey Methods.

KBMT-DT
Ch. 50

Network Service: ABC.

Licensee: Channel 12 of Beaumont Inc., 525 Interstate 1H, 10 S, Beaumont, TX 77701.

Studio: 525 IH 10 S, Beaumont, TX 77701.

Mailing Address: PO Box 1550, Beaumont, TX 77704.

Phone: 409-833-7512.

E-mail: melrod@kbmt12.com

Technical Facilities: Channel No. 50 (686-692 MHz). Authorized power: 35.5-kw max. visual, aural. Antenna: 906-ft above av. terrain, 899-ft. above ground, 925-ft. above sea level.

Latitude	30°	11'	26"
Longitude	93°	53'	08"

Note: Latitude and longitude coordinates shown are based on the North American Datum of 1927 (NAD 27) as currently required by the Mass Media Bureau of the FCC.

Satellite Earth Stations: Transmitter Harris; EASI, 3.7-meter Ku & C-band; AFC, 3.7-meter Ku-band; Harris, 4.5-meter C-band; Andrew, 4.5-meter C-band; Andrew, 7.3-meter C-band; Agile Omni, M/A-Com, Harris, Avantek receivers.

News Services: CNN Newsource, AP, ABC NewsOne.

Ownership: Texas Television Inc. (Group Owner).

Began Operation: Station operating; no on-air date.

Represented (legal): Cohn & Marks LLP.

Represented (sales): Continental Television Sales.

Personnel:

Michael Elrod, General Manager.

Bob Wilson, Local Sales Manager.

Ken Smith, General Sales Manager.

Miles Resnick, News Director.

Elizabeth West, Program Director.

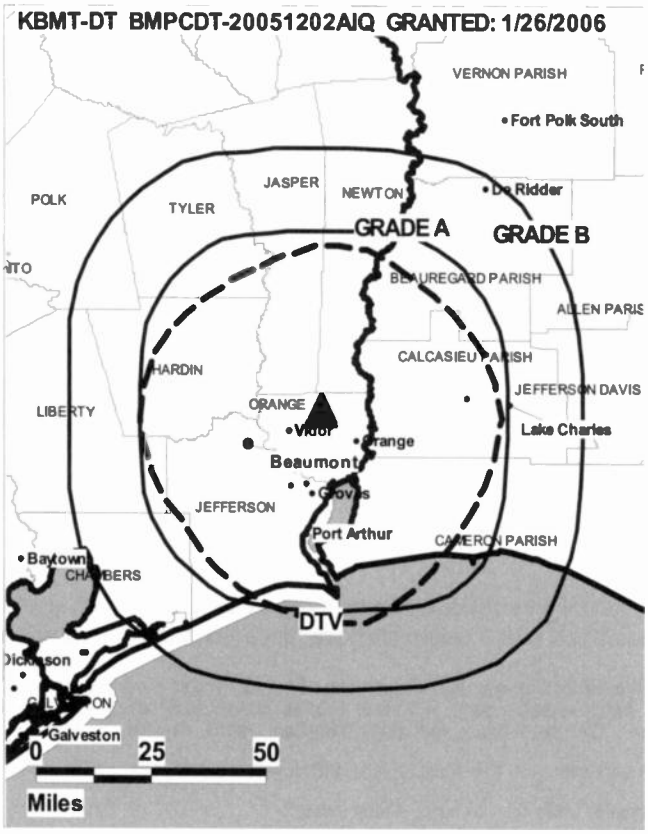

© 2008 Warren Communications News

Mark Cormier, Chief Engineer.

William Norman, Production Manager.

City of License: Beaumont. **Station DMA:** Beaumont-Port Arthur, TX. **Rank:** 141.

Nielsen Data: Not available.

KFDM-DT
Ch. 21

Network Service: CBS, CW.

Licensee: Freedom Broadcasting of Texas Licensee LLC, PO Box 7128, Beaumont, TX 77726-7128.

Studio: 2955 Interstate 10 E, Beaumont, TX 77702.

Mailing Address: PO Box 7128, Beaumont, TX 77726.

Phone: 409-892-6622. **Fax:** 409-892-6665.

E-mail: engineer@kfdm.com

Web Site: http://www.kfdm.com

Technical Facilities: Channel No. 21 (512-518 MHz). Authorized power: 50-kw max. visual, aural. Antenna: 833-ft above av. terrain, 820-ft. above ground, 840-ft. above sea level.

Latitude	30°	08'	24"
Longitude	93°	58'	44"

Note: Latitude and longitude coordinates shown are based on the North American Datum of 1927 (NAD 27) as currently required by the Mass Media Bureau of the FCC.

Ownership: Freedom Communications Holdings Inc. (Group Owner).

Began Operation: High Definition. Station operating; no on-air date.

Represented (engineering): Carl T. Jones Corp.

Represented (legal): Latham & Watkins.

Represented (sales): TeleRep Inc.

Personnel:

Larry Beaulieu, Vice President & General Manager.

C. Rix Garey, General Sales Manager.

Lori Leach, Local Sales Assistant.

Stuart Sepaugh, National Sales Manager.

David Lowell, News Director.

Richard Kihn, Chief Engineer.

KFDM-DT BMPCDT-20020926ACO GRANTED: 10/28/2002

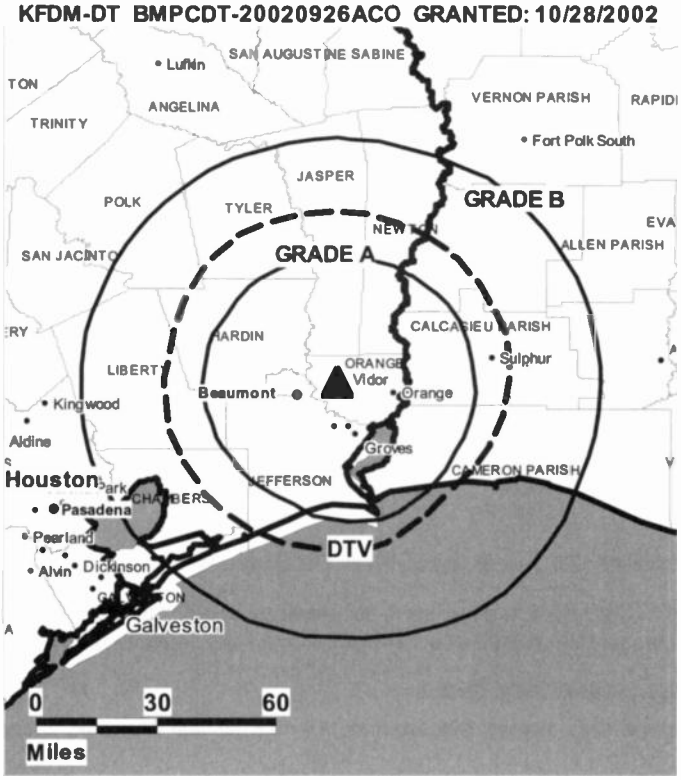

© 2008 Warren Communications News

Katherine Read, Business Manager.

Penny Peden, Program Scheduling & Executive Assistant.

Gina Hinson, Promotion Director.

David Kobrin, Production Manager.

City of License: Beaumont. **Station DMA:** Beaumont-Port Arthur, TX. **Rank:** 141.

Nielsen Data: Not available.

KFDM-TV
Ch. 6

Network Service: CBS.

Licensee: Freedom Broadcasting of Texas Licensee LLC, PO Box 7128, Beaumont, TX 77726-7128.

Studio: 2955 Interstate 10 E, Beaumont, TX 77702.

Mailing Address: PO Box 7128, Beaumont, TX 77726-7128.

Phone: 409-892-6622. **Fax:** 409-892-6665.

E-mail: engineer@kfdm.com

Web Site: http://www.kfdm.com

Technical Facilities: Channel No. 6 (82-88 MHz). Authorized power: 100-kw visual, 20-kw aural. Antenna: 960-ft above av. terrain, 1031-ft. above ground, 1049-ft. above sea level.

Latitude	30°	08'	24"
Longitude	93°	58'	44"

Transmitter: U.S. Hwy. 90, approx. 2.3-mi. ENE of Vidor, TX.

Note: Latitude and longitude coordinates shown are based on the North American Datum of 1927 (NAD 27) as currently required by the Mass Media Bureau of the FCC.

Multichannel TV Sound: Stereo only.

Satellite Earth Stations: RCA Americom, 4.6-meter Ku-band; Microdyne, 7-meter C-band.

News Service: AP.

Ownership: Freedom Communications Holdings Inc. (Group Owner).

Began Operation: April 24, 1955. Sale to present owner by Freedom Broadcasting Inc. approved by FCC April 1, 2004. Sale to Freedom Broadcasting Inc. by Belo Broadcasting Corp. approved by FCC December 13, 1983 (Television Digest, Vol. 23:42). Sale to Belo by Beaumont Broadcasting Corp. approved by FCC May 1969 (Vol. 9:19).

Represented (sales): TeleRep Inc.

Represented (legal): Latham & Watkins.

Represented (engineering): Carl T. Jones Corp.

Personnel:

Larry Beaulieu, Vice President & General Manager.

C. Rix Garey, General Sales Manager.

Lori Leach, Local Sales Assistant.

Stuart Sepaugh, National Sales Manager.

David Lowell, News Director.

Richard Kihn, Chief Engineer.

Katherine Read, Business Manager.

Penny Peden, Program Scheduling & Executive Assistant.

Gina Hinson, Promotion Director.

© 2008 Warren Communications News

David Kobrin, Production Manager.

City of License: Beaumont. **Station DMA:** Beaumont-Port Arthur, TX. **Rank:** 141.

Circulation © 2007 Nielsen. Coverage based on Nielsen study.

GrandTotal	Cable TV Households	Non-cable TV Households	Total TV Households
Estimated Station Totals *	167,580	76,660	244,240
Average Weekly Circulation (2007)	104,396	29,911	134,307
Average Daily Circulation (2007)			82,628

Station DMA Total	Cable TV Households	Non-cable TV Households	Total TV Households
Estimated Station Totals *	104,720	49,370	154,090
Average Weekly Circulation (2007)	90,074	26,596	116,670
Average Daily Circulation (2007)			76,285

Other DMA Total	Cable TV Households	Non-cable TV Households	Total TV Households
Estimated Station Totals *	62,860	27,290	90,150
Average Weekly Circulation (2007)	14,322	3,315	17,637
Average Daily Circulation (2007)			6,343

*Estimated station totals are sums of the Nielsen TV and Cable TV household estimates for each county in which the station registers viewing of more than 5% as per the Nielsen Survey Methods.

KWAB-DT
Ch. 33

Network Service: NBC.

Grantee: Midessa Television Co., PO Box 60150, Midland, TX 79711.

Studio: 2500 Kentucky Way, Big Spring, TX 79720.

Mailing Address: PO Box 60150, Midland, TX 79711.

Phone: 432-567-9999. **Fax:** 432-567-9993.

Web Site: http://www.kwes.com

Technical Facilities: Channel No. 33 (584-590 MHz). Authorized power: 174-kw max. visual, aural. Antenna: 273-ft above av. terrain, 274-ft. above ground, 2830-ft. above sea level.

Latitude	32°	16'	55"
Longitude	101°	29'	34"

Note: Latitude and longitude coordinates shown are based on the North American Datum of 1927 (NAD 27) as currently required by the Mass Media Bureau of the FCC.

Ownership: Drewry Communications (Group Owner).

Began Operation: Station operating under Special Temporary Authority at 33.5-kw max. visual; no on-air date

Personnel:

John L. **Foster**, General Manager.

Rick Wood, General Sales Manager.

Chuck Cooper, Chief Engineer.

City of License: Big Spring. **Station DMA:** Odessa-Midland, TX. **Rank:** 157.

Nielsen Data: Not available.

KWAB-DT BMPCDT-20040324AFC GRANTED: 4/1/2004

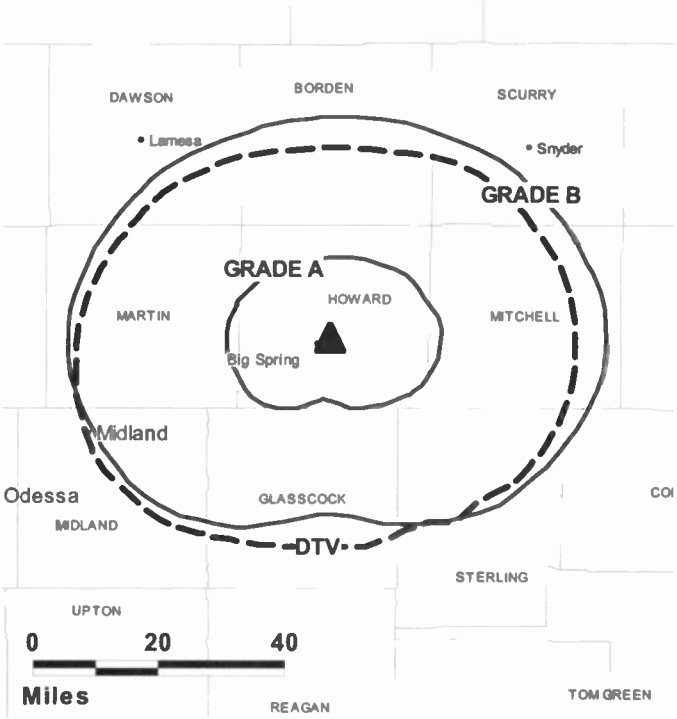

© 2008 Warren Communications News

KWAB-TV
Ch. 4
(Satellite of KWES-TV, Odessa)

Network Service: NBC.

Licensee: Midessa Television Co., PO Box 60150, Midland, TX 79711.

Studio: 2500 Kentucky Way, Big Spring, TX 79720.

Mailing Address: PO Box 60150, Midland, TX 79711.

Phone: 432-567-9999. **Fax:** 432-567-9993.

Web Site: http://www.kwes.com

Technical Facilities: Channel No. 4 (66-72 MHz). Authorized power: 12.75-kw visual, 2.51-kw aural. Antenna: 380-ft above av. terrain, 497-ft. above ground, 2957-ft. above sea level.

Latitude	32°	15'	14"
Longitude	101°	26'	44"

Transmitter: 2500 Kentucky Way, Big Spring.

Note: Latitude and longitude coordinates shown are based on the North American Datum of 1927 (NAD 27) as currently required by the Mass Media Bureau of the FCC.

News Services: NBC News Channel, AP.

Ownership: Drewry Communications (Group Owner).

Began Operation: January 15, 1956.

Represented (sales): Petry Television Inc.

Personnel:

John L. Foster, General Manager.

Rick Wood, General Sales Manager.

Chuck Cooper, Chief Engineer.

City of License: Big Spring. **Station DMA:** Odessa-Midland, TX. **Rank:** 157.

TELEVISION & CABLE
Factbook Online
FULLY SEARCHABLE • CONTINUOUSLY UPDATED • DISCOUNT RATES FOR PRINT PURCHASERS
For more information call **800-771-9202** or visit **www.warren-news.com**

KWAB-TV BLCT-679 GRANTED: 4/27/1979

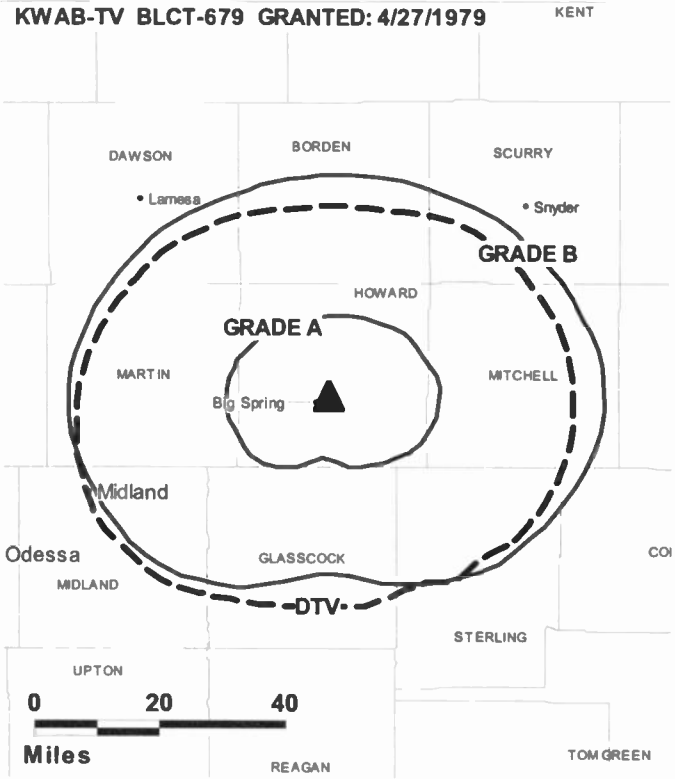

© 2008 Warren Communications News

Circulation © 2007 Nielsen. Coverage based on Nielsen study.

GrandTotal	Cable TV Households	Non-cable TV Households	Total TV Households
Estimated Station Totals *	0	4,110	4,110
Average Weekly Circulation (2007)	0	678	678
Average Daily Circulation (2007)			99

Station DMA Total	Cable TV Households	Non-cable TV Households	Total TV Households
Estimated Station Totals *	0	4,110	4,110
Average Weekly Circulation (2007)	0	678	678
Average Daily Circulation (2007)			99

*Estimated station totals are sums of the Nielsen TV and Cable TV household estimates for each county in which the station registers viewing of more than 5% as per the Nielsen Survey Methods.

KNIC-TV
Ch. 17

Network Service: TEL.

Licensee: Univision Television Group Inc., 1999 Avenue of the Stars, Suite 3050, Los Angeles, CA 90067.

Mailing Address: 411 E. Durango, San Antonio, TX 78204.

Phone: 210-227-4141. **Fax:** 210-227-0469.

Technical Facilities: Channel No. 17 (488-494 MHz). Authorized power: 5000-kw max. visual, aural. Antenna: 659-ft above av. terrain, 554-ft. above ground, 1811-ft. above sea level.

Latitude	29°	41'	48"
Longitude	98°	30'	45"

Note: Latitude and longitude coordinates shown are based on the North American Datum of 1927 (NAD 27) as currently required by the Mass Media Bureau of the FCC.

Ownership: Univision Communications Inc. (Group Owner).

Began Operation: October 16, 2006. Transfer of control to Broadcasting Media Partners Inc. approved by FCC March 27, 2007.

Represented (legal): Covington & Burling.

Represented (engineering): du Treil, Lundin & Rackley Inc.

Personnel:

David Loving, Vice President & General Manager.

City of License: Blanco. **Station DMA:** Austin, TX. **Rank:** 51.

The industry bible...
Consumer Electronics Daily
Warren Communications News
Free 30-day trial – call 800-771-9202 or visit www.warren-news.com

KNIC-TV BNPCT-20000817AAF GRANTED: 7/13/2005

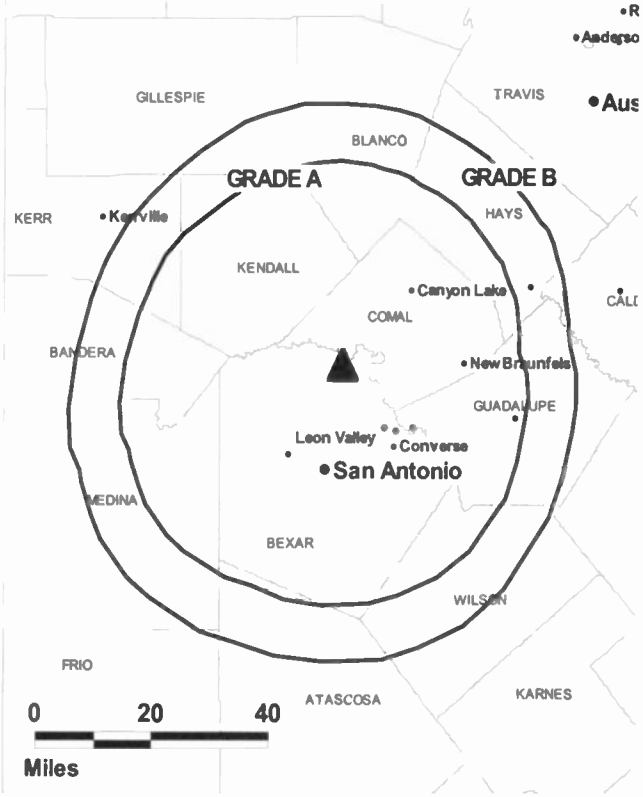

© 2008 Warren Communications News

Circulation © 2007 Nielsen. Coverage based on Nielsen study.

GrandTotal	Cable TV Households	Non-cable TV Households	Total TV Households
Estimated Station Totals *	0	4,190	4,190
Average Weekly Circulation (2007)	0	536	536
Average Daily Circulation (2007)			63

Station DMA Total	Cable TV Households	Non-cable TV Households	Total TV Households
Estimated Station Totals *	0	4,190	4,190
Average Weekly Circulation (2007)	0	536	536
Average Daily Circulation (2007)			63

*Estimated station totals are sums of the Nielsen TV and Cable TV household estimates for each county in which the station registers viewing of more than 5% as per the Nielsen Survey Methods.

KEYU-DT
Ch. 31

Network Service: UNV.

Licensee: Borger Broadcasting Inc., One Shackleford Dr., Suite 400, Little Rock, AR 72211-2545.

Mailing Address: One Shackleford Dr., Suite 400, Little Rock, AR 72211.

Phone: 501-219-2400. **Fax:** 501-785-4844.

E-mail: lwithrow@ebcorp.net

Technical Facilities: Channel No. 31 (572-578 MHz). Authorized power: 700-kw max. visual, aural. Antenna: 1002-ft above av. terrain, 965-ft. above ground, 4397-ft. above sea level.

Latitude	35°	20'	33"
Longitude	101°	49'	20"

Note: Latitude and longitude coordinates shown are based on the North American Datum of 1927 (NAD 27) as currently required by the Mass Media Bureau of the FCC.

Ownership: Equity Media Holdings Corp. (Group Owner).

Began Operation: Station operating; no on-air date. Transfer of Media Properties Inc. 50% interest to Equity Broadcasting Corp. approved by FCC November 22, 2000. Equity Broadcasting Corp. merged with Coconut Palm Acquisition Corp., becoming Equity Media Holdings Corp. FCC approved deal March 27, 2007. Operating in digital mode on analog allotment

Personnel:

Alfredo Gonzales, General Manager.

City of License: Borger. **Station DMA:** Amarillo, TX. **Rank:** 131.

Nielsen Data: Not available.

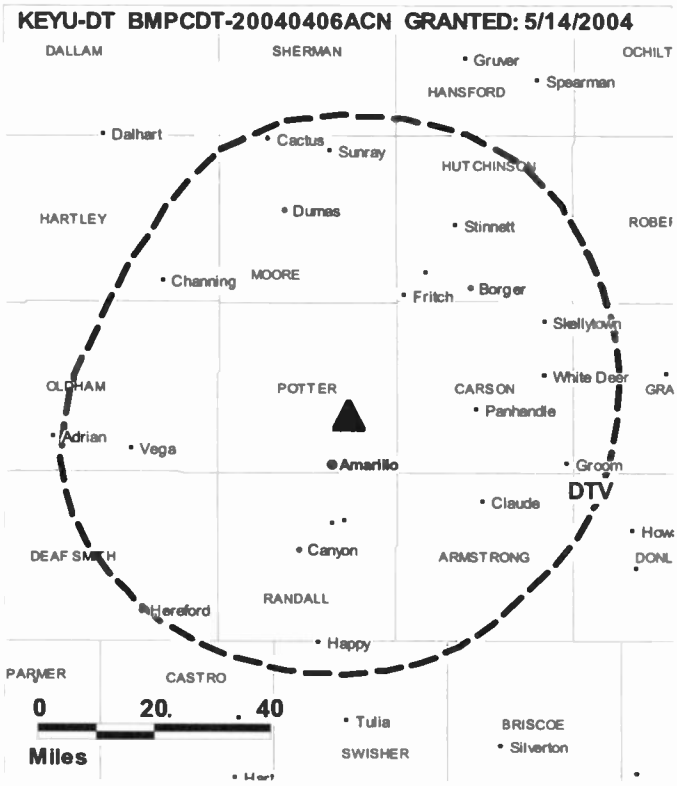

© 2008 Warren Communications News

KVEO
Ch. 23

Network Service: NBC.

Licensee: ComCorp of Texas License Corp., Debtor In Possession, PO Box 53708, Lafayette, LA 70505-3708.

Studio: 394 N. Expressway, Brownsville, TX 78520.

Mailing Address: 394 N. Expressway, Brownsville, TX 78521.

Phone: 956-544-2323. **Fax:** 956-544-4636.

E-mail: wjorn@kveo.com

Web Site: http://www.kveo.com

Technical Facilities: Channel No. 23 (524-530 MHz). Authorized power: 2570-kw max. visual, aural. Antenna: 1460-ft above av. terrain, 1463-ft. above ground, 1519-ft. above sea level.

Latitude	26°	06'	01.7"
Longitude	97°	50'	20.4"

Note: Latitude and longitude coordinates shown are based on the North American Datum of 1927 (NAD 27) as currently required by the Mass Media Bureau of the FCC.

Satellite Earth Stations: Comtech, 3.5-meter C-band; Vertex, 4.6-meter Ku-band; Harris, 6.1-meter Ku-band; Microwave Assoc., M/A-Com, Harris receivers.

News Service: NBC News Channel.

Ownership: Communications Corp. of America, Debtor-In-Possession (Group Owner).

Began Operation: December 18, 1981. Sale to Valley Broadcasting Co. by Trustee-in-Bankruptcy approved by FCC August 31, 1984. Sale to SouthWest MultiMedia Corp. by Valley Broadcasting Co. approved by FCC November 29, 1985. Sale to Associated Broadcasters Inc. by SouthWest MultiMedia Corp. approved by FCC October 19, 1990. Sale to Communications Corp. of America by Associated Broadcasters Inc. approved by FCC April 29, 1994. Transfer of control from Thomas R. Galloway Sr. to Apollo Capital Management II Inc. & Thomas R. Galloway Sr. jointly approved by FCC April 16, 2004. Involuntary transfer of control to debtor in possession approved by FCC August 29, 2006. Owner restructuring under Chapter 11 bankruptcy code.

Represented (legal): Fletcher, Heald & Hildreth PLC.

Represented (sales): Millennium Sales & Marketing.

Personnel:

William Jorn, General Manager.

Debbie Flores, Sales Manager.

Peter Hoekzema, Chief Engineer.

Cathy Saldana, Business Manager.

Martha Ybarra, Program Coordinator.

Shannon Tetreau, Promotion Director.

Ray Gomez, Production Manager.

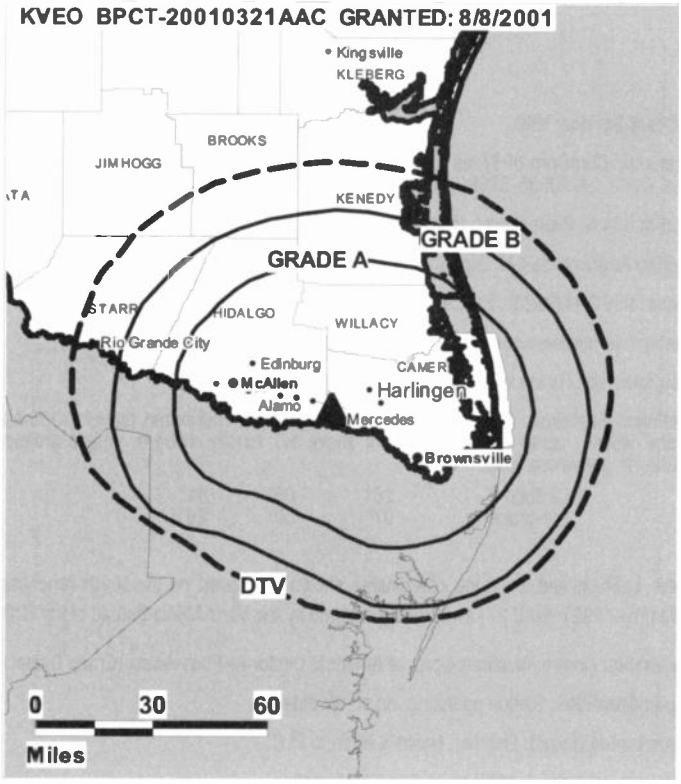

© 2008 Warren Communications News

Julie Ortiz, Traffic Manager.

City of License: Brownsville.

Station DMA: Harlingen-Weslaco-Brownsville-McAllen, TX. **Rank:** 88.

Circulation © 2007 Nielsen. Coverage based on Nielsen study.

GrandTotal	Cable TV Households	Non-cable TV Households	Total TV Households
Estimated Station Totals *	129,260	197,810	327,070
Average Weekly Circulation (2007)	42,534	67,184	109,718
Average Daily Circulation (2007)			44,549

Station DMA Total	Cable TV Households	Non-cable TV Households	Total TV Households
Estimated Station Totals *	129,260	197,810	327,070
Average Weekly Circulation (2007)	42,534	67,184	109,718
Average Daily Circulation (2007)			44,549

*Estimated station totals are sums of the Nielsen TV and Cable TV household estimates for each county in which the station registers viewing of more than 5% as per the Nielsen Survey Methods.

KVEO-DT

Ch. 24

Network Service: NBC.

Licensee: ComCorp of Texas License Corp., Debtor In Possession, PO Box 53708, Lafayette, LA 70505-3708.

Studio: 394 N. Expressway, Brownville, TX 78521.

Mailing Address: 394 N. Expressway, Brownville, TX 78521.

Phone: 956-544-2323. **Fax:** 956-544-4636.

E-mail: wjorn@kveo.com

Web Site: http://www.kveo.com

Technical Facilities: Channel No. 24 (530-536 MHz). Authorized power: 1000-kw max. visual, aural. Antenna: 1460-ft above av. terrain, 1464-ft. above ground, 1520-ft. above sea level.

Latitude	26°	06'	01"
Longitude	97°	50'	20"

Note: Latitude and longitude coordinates shown are based on the North American Datum of 1927 (NAD 27) as currently required by the Mass Media Bureau of the FCC.

Ownership: Communications Corp. of America, Debtor-In-Possession (Group Owner).

Began Operation: Station operating; no on-air date

Represented (legal): Fletcher, Heald & Hildreth PLC.

Represented (sales): Millennium Sales & Marketing.

Personnel:

William Jorn, General Manager.

Debbie Flores, General Sales Manager.

Peter Hoekzema, Chief Engineer.

Cathy Saldana, Business Manager.

Shannon Tetreau, Promotion Director.

Martha Ybarra, Program Coordinator.

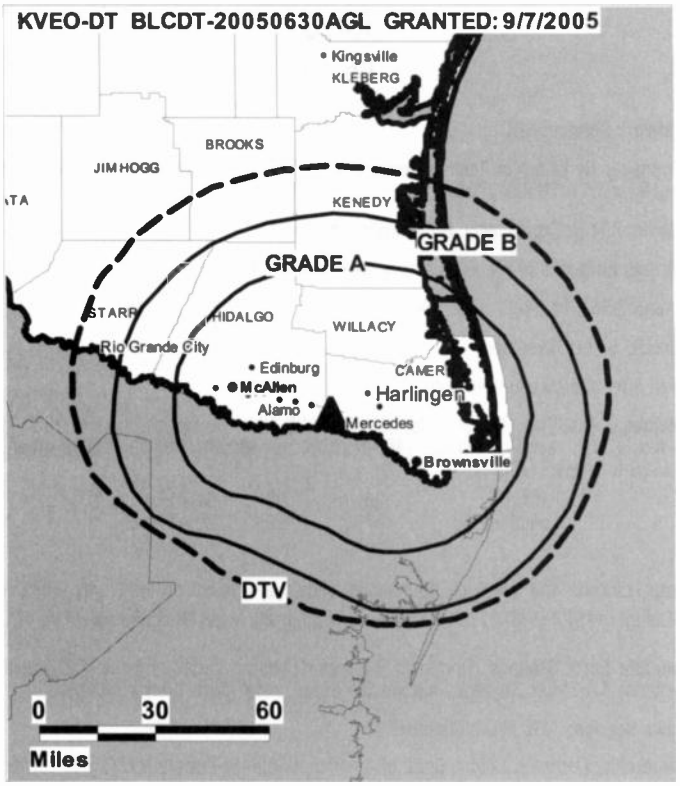

© 2008 Warren Communications News

Ray Gomez, Production Manager.

Julie Ortiz, Traffic Manager.

City of License: Brownsville.

Station DMA: Harlingen-Weslaco-Brownsville-McAllen, TX. **Rank:** 88.

Nielsen Data: Not available.

KBTX-DT
Ch. 59

Network Service: CW, CBS.

Grantee: Gray Television Licensee Inc., 1750 K St. NW, Suite 1200, Washington, DC 20006.

Studio: 4141 E. 29th St., Bryan, TX 77802.

Mailing Address: PO Box 2720, Bryan, TX 77805.

Phone: 979-846-7777. **Fax:** 979-846-1490.

E-mail: wright@kbtx.com

Web Site: http://www.kbtx.com

Technical Facilities: Channel No. 59 (740-746 MHz). Authorized power: 1000-kw max. visual, aural. Antenna: 1565-ft above av. terrain, 1525-ft. above ground, 1856-ft. above sea level.

Latitude	30°	33'	16"
Longitude	96°	01'	51"

Note: Latitude and longitude coordinates shown are based on the North American Datum of 1927 (NAD 27) as currently required by the Mass Media Bureau of the FCC.

Ownership: Gray Television Inc. (Group Owner).

Began Operation: Station operating under Special Temporary Authority at 25-kw max. visual; no on-air date.

Represented (legal): Wiley Rein.

Represented (sales): Millennium Sales & Marketing.

Personnel:

Mike Wright, General Manager.

Jon Boaz, General Sales Manager.

Mike Barger, News Director.

Chris Swearingen, Chief Engineer.

Diane Smith, Program Director.

Ayvrie Dixon, Community Promotions Coordinator.

KBTX-DT BMPCDT-20020604AAT GRANTED: 9/17/2002

© 2008 Warren Communications News

Mikel Hughes, Production Manager.

Margaret Wren, Traffic Manager.

City of License: Bryan. **Station DMA:** Waco-Temple-Bryan, TX. **Rank:** 95.

Nielsen Data: Not available.

KBTX-TV
Ch. 3
(Satellite of KWTX-TV, Waco)

Network Service: CBS.

Licensee: Gray Television Licensee Inc., 1750 K St. NW, Suite 1200, Washington, DC 20006.

Studio: 4141 E. 29th St., Bryan, TX 77802.

Mailing Address: PO Box 2720, Bryan, TX 77805.

Phone: 979-846-7777. **Fax:** 979-846-1490.

E-mail: wright@kbtx.com

Web Site: http://www.kbtx.com

Technical Facilities: Channel No. 3 (60-66 MHz). Authorized power: 70-kw visual, 7-kw aural. Antenna: 1687-ft above av. terrain, 1705-ft. above ground, 2036-ft. above sea level.

Latitude	30°	33'	10"
Longitude	96°	01'	50"

Transmitter: 4-mi. SE of Carlos.

Note: Latitude and longitude coordinates shown are based on the North American Datum of 1927 (NAD 27) as currently required by the Mass Media Bureau of the FCC.

Satellite Earth Stations: AFC, 4-meter Ku-band; Scientific-Atlanta, 4.6-meter C-band; Scientific-Atlanta, M/A-Com receivers.

News Service: AP.

Ownership: Gray Television Inc. (Group Owner).

Began Operation: May 22, 1957.

Represented (sales): Millennium Sales & Marketing.

Represented (legal): Wiley Rein.

Personnel:

Mike Wright, General Manager.

Jon Boaz, General Sales Manager.

Mike Barger, News Director.

Chris Swearington, Chief Engineer.

Diane Smith, Program Director.

Mikel Hughes, Production Manager.

Margaret Wren, Traffic Manager.

Ayvrie Dixon, Community Promotions Coordinator.

City of License: Bryan. **Station DMA:** Waco-Temple-Bryan, TX. **Rank:** 95.

KBTX-TV BPCT-19820802KE GRANTED: 11/18/1982

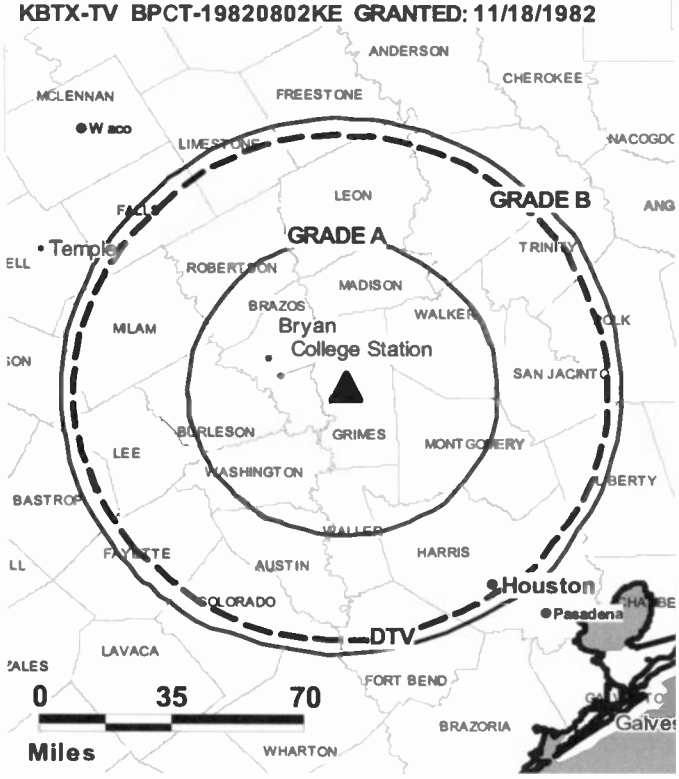

© 2008 Warren Communications News

Circulation © 2007 Nielsen. Coverage based on Nielsen study.

GrandTotal	Cable TV Households	Non-cable TV Households	Total TV Households
Estimated Station Totals *	51,420	56,430	107,850
Average Weekly Circulation (2007)	34,911	20,158	55,069
Average Daily Circulation (2007)			31,527

Station OMA Total	Cable TV Households	Non-cable TV Households	Total TV Households
Estimated Station Totals *	36,980	46,870	83,850
Average Weekly Circulation (2007)	31,317	17,548	48,865
Average Daily Circulation (2007)			28,766

Other OMA Total	Cable TV Households	Non-cable TV Households	Total TV Households
Estimated Station Totals *	14,440	9,560	24,000
Average Weekly Circulation (2007)	3,594	2,610	6,204
Average Daily Circulation (2007)			2,761

*Estimated station totals are sums of the Nielsen TV and Cable TV household estimates for each county in which the station registers viewing of more than 5% as per the Nielsen Survey Methods.

KYLE
Ch. 28
(Satellite of KWKT, Waco)

Network Service: CW.

Licensee: ComCorp of Bryan License Corp., Debtor In Possession, PD Box 53708, Lafayette, LA 70505-3708.

Studio: 2402 Broadmoor Dr., Suite B-101, Bryan, TX 77802.

Mailing Address: 2402 Broadmoor Dr., Suite B-101, Bryan, TX 77802.

Phone: 979-774-1800. **Fax:** 979-774-1901.

E-mail: rcrowder@kwkt.com

Web Site: http://www.kwkt.com

Technical Facilities: Channel No. 28 (554-560 MHz). Authorized power: 2102-kw max. visual, aural. Antenna: 722-ft above av. terrain, 640-ft. above ground, 1020-ft. above sea level.

Latitude	30°	41'	19"
Longitude	96°	25'	36"

Transmitter: to Danby Rd., 2.3-mi. NW of Bryan.

Note: Latitude and longitude coordinates shown are based on the North American Datum of 1927 (NAD 27) as currently required by the Mass Media Bureau of the FCC.

Ownership: Communications Corp. of America, Debtor-In-Possession (Group Dwner).

Began Operation: October 31, 1994. Dwner restructuring under Chapter 11 bankruptcy code. Involuntary transfer of control to debtor in possession approved by FCC August 29, 2006. Transfer of control from Thomas R. Galloway Sr. to Apollo Capital Management II Inc. & Thomas R. Galloway Sr. jointly approved by FCC April 16, 2004. Sale to Communications Corp. of America from Silent Ministry Group Inc. approved by FCC November 19, 1996.

Represented (sales): Continental Television Sales.

Represented (legal): Fletcher, Heald & Hildreth PLC.

Represented (engineering): Lawrence Behr Associates Inc.

Personnel:

Ron Crowder, General Manager.

Duane Sarter, Station Manager.

Robin Rice, National Sales Assistant.

Lou Strowger, Chief Engineer.

Edna Williams, Business Manager.

Amy Bishop, Program Director.

Caroline Nelson, Traffic Manager.

City of License: Bryan. **Station DMA:** Waco-Temple-Bryan, TX. **Rank:** 95.

KYLE BMPCT-19960212KE GRANTED: 12/18/1996

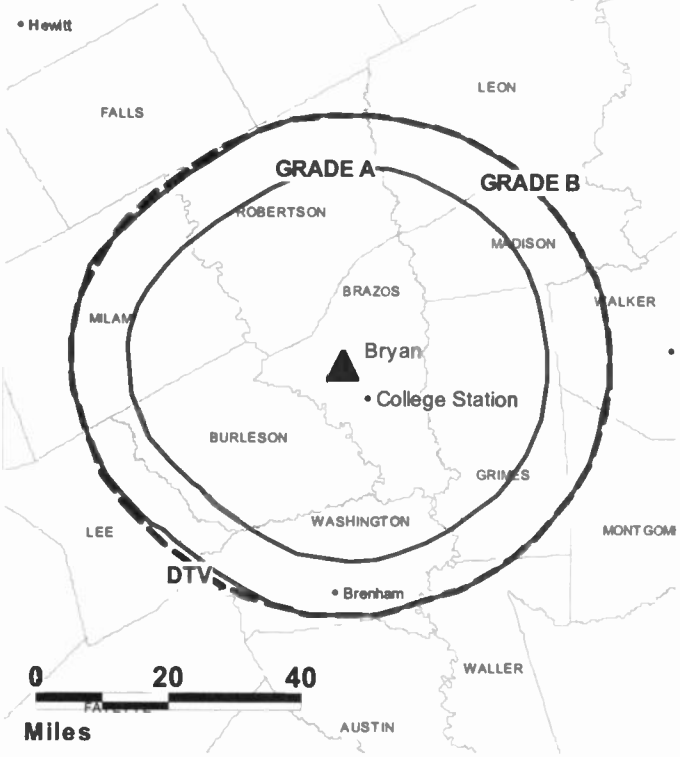

© 2008 Warren Communications News

Circulation © 2007 Nielsen. Coverage based on Nielsen study.

GrandTotal	Cable TV Households	Non-cable TV Households	Total TV Households
Estimated Station Totals *	36,980	44,920	81,900
Average Weekly Circulation (2007)	18,651	6,722	25,373
Average Daily Circulation (2007)			9,331

Station DMA Total	Cable TV Households	Non-cable TV Households	Total TV Households
Estimated Station Totals *	36,980	33,820	70,800
Average Weekly Circulation (2007)	18,651	6,156	24,807
Average Daily Circulation (2007)			9,209

Other DMA Total	Cable TV Households	Non-cable TV Households	Total TV Households
Estimated Station Totals *	0	11,100	11,100
Average Weekly Circulation (2007)	0	566	566
Average Daily Circulation (2007)			122

*Estimated station totals are sums of the Nielsen TV and Cable TV household estimates for each county in which the station registers viewing of more than 5% as per the Nielsen Survey Methods.

KYLE-DT
Ch. 29

Network Service: CW.

Grantee: ComCorp of Bryan License Corp., Debtor In Possession, PO Box 53708, Lafayette, LA 70505-3708.

Studio: 2402 Broadmoor Dr., Suite B-101, Bryan, TX 77802.

Mailing Address: 2402 Broadmoor Dr., Suite B-101, Bryan, TX 77802.

Phone: 979-774-1800. **Fax:** 979-774-1901.

E-mail: rcrowder@kwkt.com

Web Site: http://www.kwkt.com

Technical Facilities: Channel No. 29 (560-566 MHz). Authorized power: 50-kw max. visual, aural. Antenna: 722-ft above av. terrain, 640-ft. above ground, 1020-ft. above sea level.

Latitude	30°	41'	18"
Longitude	96°	25'	35"

Note: Latitude and longitude coordinates shown are based on the North American Datum of 1927 (NAD 27) as currently required by the Mass Media Bureau of the FCC.

Ownership: Communications Corp. of America, Debtor-In-Possession (Group Owner).

Began Operation: Station operating; no on-air date

Represented (legal): Fletcher, Heald & Hildreth PLC.

Represented (sales): Continental Television Sales.

Personnel:

Ron Crowder, General Manager.

Duane Sartor, Station Manager.

Robin Rice, National Sales Assistant.

Lou Strowger, Chief Engineer.

Edna Williams, Business Manager.

KYLE-DT BPCDT-19991018ABD GRANTED: 2/22/2001

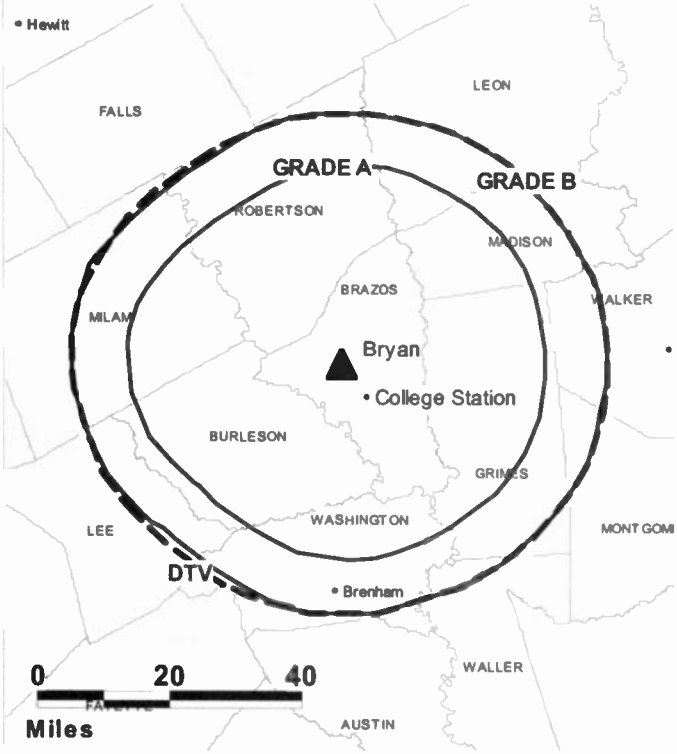

© 2008 Warren Communications News

Amy Bishop, Program Director.

Caroline Nelson, Traffic Manager.

City of License: Bryan. **Station DMA:** Waco-Temple-Bryan, TX. **Rank:** 95.

Nielsen Data: Not available.

KPXB
Ch. 49

Network Service: ION.

Licensee: Paxson Houston License Inc., 601 Clearwater Park Rd., West Palm Beach, FL 33401-6233.

Studio: 256 N. Sam Houston Pkwy., Suite 49, Houston, TX 77060.

Mailing Address: 256 N. Sam Houston Pkwy., Suite 49, Houston, TX 77060.

Phone: 281-820-4900. **Fax:** 281-820-3716.

E-mail: robertmardock@ionmedia.tv

Web Site: http://www.ionline.tv

Technical Facilities: Channel No. 49 (680-686 MHz). Authorized power: 4227-kw max. visual, aural. Antenna: 1178-ft above av. terrain, 1171-ft. above ground, 1316-ft. above sea level.

Latitude	30°	15'	45"
Longitude	95°	14'	50"

Transmitter: N of State Rd. 2090, 12-mi. SE of Conroe, 1.05-mi. N of Hwy. 2090.

Note: Latitude and longitude coordinates shown are based on the North American Datum of 1927 (NAD 27) as currently required by the Mass Media Bureau of the FCC.

Satellite Earth Station: Transmitter Television Technology; Paraclipse, 4-meter C-band; Standard Agile Omni, Houston Tracker receivers.

Ownership: ION Media Networks Inc. (Group Owner).

Began Operation: June 16, 1989. Transfer to CIG Media LLC pends. Sale to present owner by San Jacinto TV Corp. approved by FCC May 16, 1995.

Represented (legal): Dow Lohnes PLLC.

Personnel:

Carol Wright-Holzhauer, General Manager.

Bob Evans, Sales Manager.

Bob Mardock, Chief Engineer.

Sonya Vasquez, Business Manager.

Alex Troot, Traffic Manager.

Charles Pape, Public Affairs Director.

City of License: Conroe. **Station DMA:** Houston, TX. **Rank:** 10.

KPXB BPCT-19921209KE GRANTED: 1/15/1993

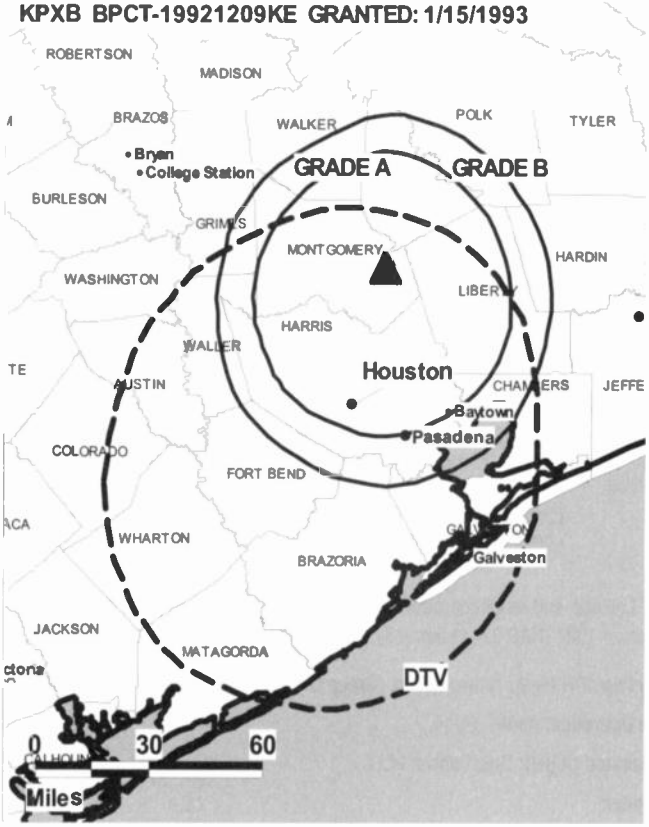

© 2008 Warren Communications News

Circulation © 2007 Nielsen. Coverage based on Nielsen study.

GradeTotal	Cable TV Households	Non-cable TV Households	Total TV Households
Estimated Station Totals *	97,540	78,620	176,160
Average Weekly Circulation (2007)	10,091	5,645	15,736
Average Daily Circulation (2007)			3,978

Station DMA Total	Cable TV Households	Non-cable TV Households	Total TV Households
Estimated Station Totals *	97,540	78,620	176,160
Average Weekly Circulation (2007)	10,091	5,645	15,736
Average Daily Circulation (2007)			3,978

*Estimated station totals are sums of the Nielsen TV and Cable TV household estimates for each county in which the station registers viewing of more than 5% as per the Nielsen Survey Methods.

KPXB-DT
Ch. 5

Network Service: ION.

Licensee: Paxson Houston License Inc., 601 Clearwater Park Rd., West Palm Beach, FL 33401-6233.

Studio: 256 N. Sam Houston Pkwy. E, Suite 49, Houston, TX 77060.

Mailing Address: 256 N. Sam Houston Pkwy., Suite 49, Houston, TX 77060.

Phone: 281-820-4900. **Fax:** 281-820-3916.

E-mail: robertmardock@ionmedia.tv

Web Site: http://www.ionline.tv

Technical Facilities: Channel No. 5 (76-82 MHz). Authorized power: 9.5-kw visual, aural. Antenna: 1821-ft above av. terrain, 1806-ft. above ground, 1883-ft. above sea level.

Latitude	29°	34'	15"
Longitude	95°	30'	37"

Note: Latitude and longitude coordinates shown are based on the North American Datum of 1927 (NAD 27) as currently required by the Mass Media Bureau of the FCC.

Ownership: ION Media Networks Inc. (Group Owner).

Began Operation: April 1, 2004.

Represented (legal): Dow Lohnes PLLC.

Personnel:

Carol Wright-Holzhauer, General Manager.

Bob Evans, Sales Manager.

Bob Mardock, Chief Engineer.

Sonya Vasquez, Business Manager.

Alex Troot, Traffic Manager.

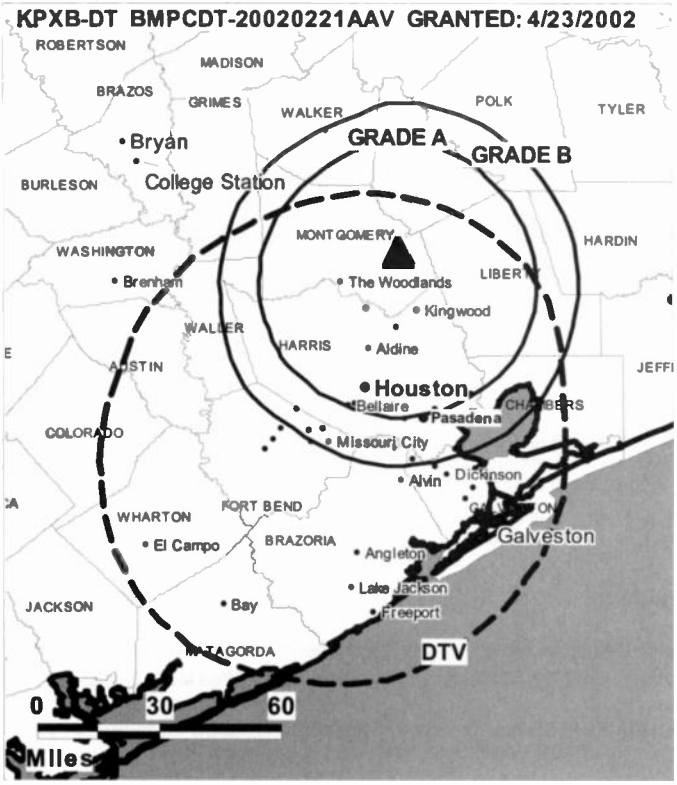

© 2008 Warren Communications News

Charles Pape, Public Affairs Director.

City of License: Conroe. **Station DMA:** Houston, TX. **Rank:** 10.

Nielsen Data: Not available.

KTBU

Ch. 55

Network Service: IND.

Licensee: Humanity Interested Media LP, 7026 Old Katy Rd., Houston, TX 77024.

Studio: 7026 Old Katy Rd., Houston, TX 77024.

Mailing Address: 7026 Old Katy Rd., Houston, TX 77024.

Phone: 713-864-1999. **Fax:** 713-864-1993.

Web Site: http://www.thetube.net

Technical Facilities: Channel No. 55 (716-722 MHz). Authorized power: 5000-kw max. visual, aural. Antenna: 1818-ft above av. terrain, 1801-ft. above ground, 1923-ft. above sea level.

Latitude	30°	13'	53"
Longitude	95°	007'	26"

Note: Latitude and longitude coordinates shown are based on the North American Datum of 1927 (NAD 27) as currently required by the Mass Media Bureau of the FCC.

Ownership: Humanity Interested Media LP (Group Owner).

Began Operation: July 15, 1998. Transfer from Lakewood Church to HIM GP LLC approved by FCC March 20, 2006, but not yet consummated. Transfer of control from Christ's Church of Conroe, Montgomery County, Texas Inc. & Montgomery County Media Network Inc. to Channel 55 Broadcasting LLC approved by FCC August 4, 2004.

Represented (legal): Garvey Schubert Barer.

Represented (engineering): Pete E. Myrl Warren III.

Personnel:

Don Illoff, General Manager.

Phil Lonsway, General Sales Manager.

Erik Peterson, Chief Engineer.

Bruce Dynehart, Program & Production Director.

Kelly Hunter, Traffic Manager.

City of License: Conroe. **Station DMA:** Houston, TX. **Rank:** 10.

KTBU BMPCT-20040527AKZ GRANTED: 6/18/2004

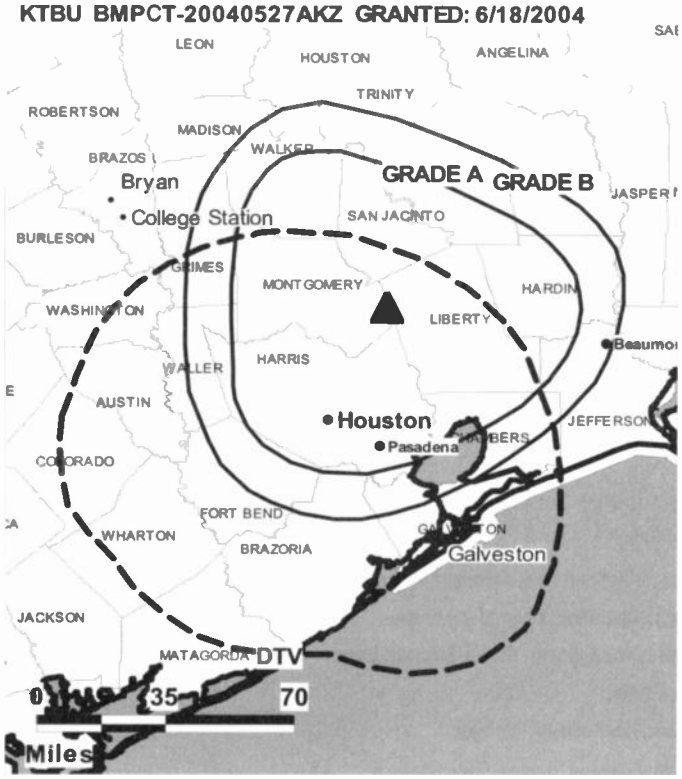

© 2008 Warren Communications News

Circulation © 2007 Nielsen. Coverage based on Nielsen study.

GrandTotal	Cable TV Households	Non-cable TV Households	Total TV Households
Estimated Station Totals *	780,810	706,930	1,487,740
Average Weekly Circulation (2007)	49,102	43,398	92,500
Average Daily Circulation (2007)			30,054

Station DMA Total	Cable TV Households	Non-cable TV Households	Total TV Households
Estimated Station Totals *	780,810	706,930	1,487,740
Average Weekly Circulation (2007)	49,102	43,398	92,500
Average Daily Circulation (2007)			30,054

*Estimated station totals are sums of the Nielsen TV and Cable TV household estimates for each county in which the station registers viewing of more than 5% as per the Nielsen Survey Methods.

KTBU-DT
Ch. 42

Network Service: IND.

Licensee: Humanity Interested Media LP, 7026 Old Katy Rd., Houston, TX 77024.

Studio: 7026 Old Katy Rd., Houston, TX 77024.

Mailing Address: 7026 Old Katy Rd., Houston, TX 77024.

Phone: 713-864-1999. **Fax:** 713-864-1993.

Web Site: http://www.thetube.net

Technical Facilities: Channel No. 42 (638-644 MHz). Authorized power: 1000-kw max. visual, aural. Antenna: 1959-ft above av. terrain, 1946-ft. above ground, 2020-ft. above sea level.

Latitude	29°	33'	44"
Longitude	95°	30'	35"

Note: Latitude and longitude coordinates shown are based on the North American Datum of 1927 (NAD 27) as currently required by the Mass Media Bureau of the FCC.

Ownership: Humanity Interested Media LP (Group Owner).

Began Operation: December 9, 2004.

Represented (legal): Garvey Schubert Barer.

Personnel:

Don Illoff, General Manager.

Phil Lonsway, General Sales Manager.

Erik Peterson, Chief Engineer.

Bruce Dynehart, Program & Production Director.

Kelly Hunter, Traffic Manager.

City of License: Conroe. **Station DMA:** Houston, TX. **Rank:** 10.

KTBU-DT BMPCDT-20020424ABA GRANTED: 9/6/2002

© 2008 Warren Communications News

Nielsen Data: Not available.

KIII
Ch. 3

Network Service: ABC.

Licensee: Channel 3 of Corpus Christi Inc., PO Box 6669, Corpus Christi, TX 78466-6669.

Studio: 5002 S. Padre Island Dr., Corpus Christi, TX 78411.

Mailing Address: PO Box 6669, Corpus Christi, TX 78466-6669.

Phone: 361-986-8300. **Fax:** 361-986-8311.

E-mail: ddrilling@kiiitv.com

Web Site: http://www.kiiitv.com

Technical Facilities: Channel No. 3 (60-66 MHz). Authorized power: 100-kw visual, aural. Antenna: 958-ft above av. terrain, 948-ft. above ground, 1001-ft. above sea level.

Latitude	27°	39'	30"
Longitude	97°	36'	04"

Note: Latitude and longitude coordinates shown are based on the North American Datum of 1927 (NAD 27) as currently required by the Mass Media Bureau of the FCC.

Multichannel TV Sound: Stereo only.

Satellite Earth Stations: Transmitter Toshiba; Andrew, C-band; Harris, 6.1-meter C-band; Harris, Andrew receivers.

News Services: ABC NewsOne, NIWS, Conus, CNN Newsource.

Ownership: Channel 3 of Corpus Christi Inc.

Began Operation: June 9, 1954. Prior to transfer of control to Clinton D. McKinnon, station operated as KVDO-TV on Channel 22 until it left the air August 19, 1957 and later was granted change to Ch. 3 May 4, 1964.

Represented (sales): Continental Television Sales.

Represented (legal): Cohn & Marks LLP.

Represented (engineering): Denny & Associates PC.

Personnel:

Michael D. McKinnon, President.

Dick Drilling, Vice President & General Manager.

Scott Jones, Operations Manager.

Larry Hogue, Local Sales Manager.

Tim Gainan, Regional Sales Manager.

Richard Longoria, News Director.

Ralph Quiroz, Chief Engineer.

Leonard Roper, Business Manager.

Paula Tilton, Traffic Manager.

City of License: Corpus Christi. **Station DMA:** Corpus Christi, TX. **Rank:** 129.

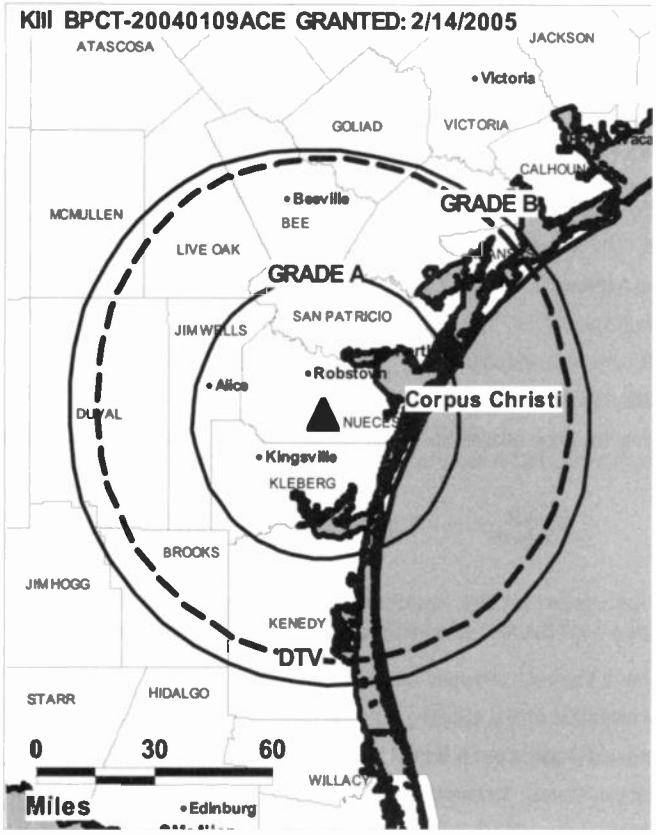

© 2008 Warren Communications News

Circulation © 2007 Nielsen. Coverage based on Nielsen study.

GrandTotal	Cable TV Households	Non-cable TV Households	Total TV Households
Estimated Station Totals *	137,290	53,660	190,950
Average Weekly Circulation (2007)	101,578	31,648	133,226
Average Daily Circulation (2007)			74,638

Station DMA Total	Cable TV Households	Non-cable TV Households	Total TV Households
Estimated Station Totals *	134,490	53,660	188,150
Average Weekly Circulation (2007)	101,063	31,648	132,711
Average Daily Circulation (2007)			74,534

Other DMA Total	Cable TV Households	Non-cable TV Households	Total TV Households
Estimated Station Totals *	2,800	0	2,800
Average Weekly Circulation (2007)	515	0	515
Average Daily Circulation (2007)			104

*Estimated station totals are sums of the Nielsen TV and Cable TV household estimates for each county in which the station registers viewing of more than 5% as per the Nielsen Survey Methods.

KIII-DT

Ch. 8

Network Service: ABC.

Licensee: Channel 3 of Corpus Christi Inc., PO Box 6669, Corpus Christi, TX 78466-6669.

Studio: 5002 S. Padre Island Dr., Corpus Christi, TX 78411.

Mailing Address: PO Box 6669, Corpus Christi, TX 78466-6669.

Phone: 361-986-8300. **Fax:** 361-986-8311.

E-mail: ddrilling@kiiitv.com

Web Site: http://www.kiiitv.com

Technical Facilities: Channel No. 8 (180-186 MHz). Authorized power: 160-kw visual, aural. Antenna: 883-ft above av. terrain, 873-ft. above ground, 925-ft. above sea level.

Latitude	27°	39'	30"
Longitude	97°	36'	04"

Note: Latitude and longitude coordinates shown are based on the North American Datum of 1927 (NAD 27) as currently required by the Mass Media Bureau of the FCC.

Ownership: Channel 3 of Corpus Christi Inc.

Began Operation: Station operating; no on-air date.

Represented (legal): Cohn & Marks LLP.

Represented (sales): Continental Television Sales.

Personnel:

Michael McKinnon, President.

Dick Drilling, Vice President & General Manager.

City of License: Corpus Christi. **Station DMA:** Corpus Christi, TX. **Rank:** 129.

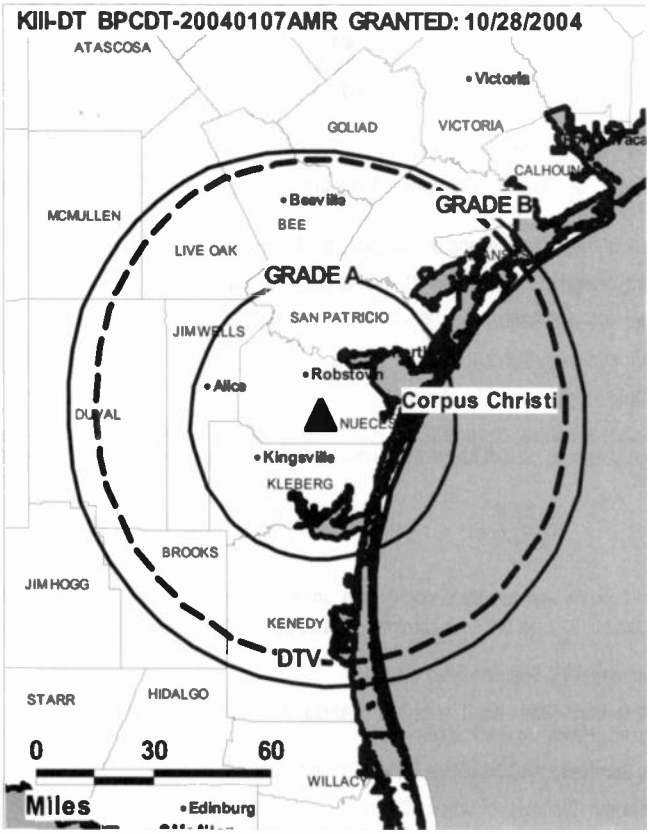

© 2008 Warren Communications News

Nielsen Data: Not available.

KORO
Ch. 28

Network Service: UNV.

Licensee: Entravision Holdings LLC, 2425 Olympic Blvd., Suite 6000 W, Santa Monica, CA 90404.

Studio: 102 N. Mesquite, Corpus Christi, TX 78401.

Mailing Address: PO Box 2667, Corpus Christi, TX 78403.

Phone: 361-883-2823. **Fax:** 361-883-2931.

E-mail: asaenz@entravision.com

Web Site: http://www.koro.entravision.com/p956.html

Technical Facilities: Channel No. 28 (554-560 MHz). Authorized power: 1450-kw max. visual, aural. Antenna: 943-ft above av. terrain, 934-ft. above ground, 994-ft. above sea level.

Latitude	27°	42'	27.9"
Longitude	97°	37'	59"

Note: Latitude and longitude coordinates shown are based on the North American Datum of 1927 (NAD 27) as currently required by the Mass Media Bureau of the FCC.

Satellite Earth Station: Transmitter NEC; Andrew, 7-meter.

News Service: AP.

Ownership: Entravision Communications Corp. (Group Owner).

Began Operation: April 13, 1977.

Represented (sales): Univision.

Represented (legal): Thompson Hine LLP.

Personnel:

Anita Saenz-Carvalho, General Manager.

Georgiana Winterton, General & Local Sales Manager.

Angel Covarrbuias, News Director.

Alan Heji, Chief Engineer.

Crystal Jasso, Business Manager.

Miracal McGill, Program Director & Traffic Manager.

Russell Rodriguez, Production Manager.

Arlene Rivera, Creative Services Manager.

City of License: Corpus Christi. **Station DMA:** Corpus Christi, TX. **Rank:** 129.

KORO BPCT-20010209ABR GRANTED: 9/10/2002

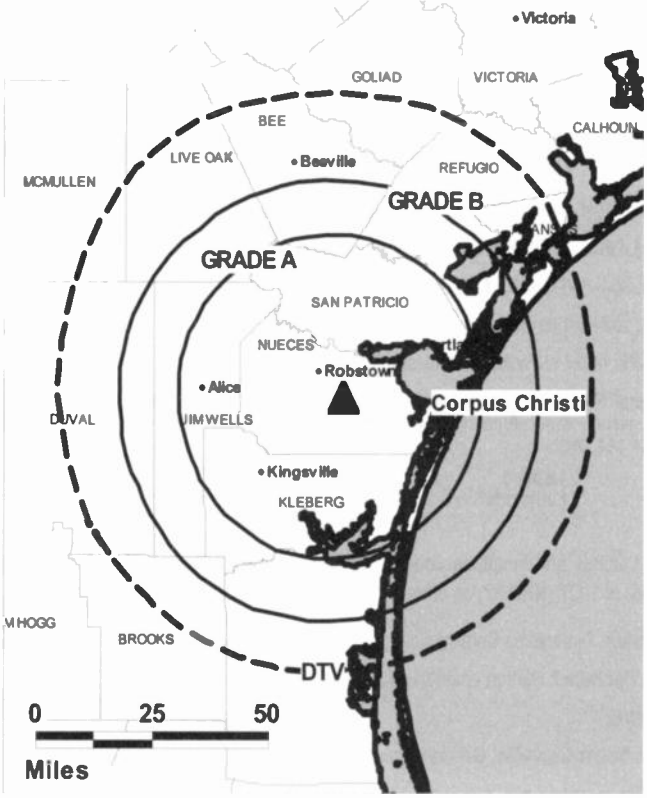

© 2008 Warren Communications News

Circulation © 2007 Nielsen. Coverage based on Nielsen study.

GrandTotal	Cable TV Households	Non-cable TV Households	Total TV Households
Estimated Station Totals *	133,420	47,440	180,860
Average Weekly Circulation (2007)	23,729	8,972	32,701
Average Daily Circulation (2007)			20,803

Station DMA Total	Cable TV Households	Non-cable TV Households	Total TV Households
Estimated Station Totals *	133,420	47,440	180,860
Average Weekly Circulation (2007)	23,729	8,972	32,701
Average Daily Circulation (2007)			20,803

*Estimated station totals are sums of the Nielsen TV and Cable TV household estimates for each county in which the station registers viewing of more than 5% as per the Nielsen Survey Methods.

KORO-DT
Ch. 27

Network Service: UNV.

Grantee: Entravision Holdings LLC, 2425 Olympic Blvd., Suite 6000 W, Santa Monica, CA 90404.

Studio: 102 N. Mesquite, Corpus Christi, TX 78401.

Mailing Address: PO Box 2667, Corpus Christi, TX 78403.

Phone: 361-883-2823. **Fax:** 361-883-2931.

E-mail: asaenz@entravision.com

Web Site: http://www.koro.entravision.com/p956.html

Technical Facilities: Channel No. 27 (548-554 MHz). Authorized power: 1000-kw max. visual, aural. Antenna: 943-ft above av. terrain, 934-ft. above ground, 994-ft. above sea level.

Latitude	27°	42'	27.9"
Longitude	97°	37'	59"

Note: Latitude and longitude coordinates shown are based on the North American Datum of 1927 (NAD 27) as currently required by the Mass Media Bureau of the FCC.

Ownership: Entravision Communications Corp. (Group Owner).

Began Operation: Station operating; no on-air date

Personnel:

Anita Saenz-Carvalho, General Manager.

Georgiana Winterton, General & Local Sales Manager.

Angel Covarrbuias, News Director.

Alan Hejl, Chief Engineer.

Crystal Jasso, Business Manager.

Miracal McGill, Program Director & Traffic Manager.

Russell Rodriguez, Production Manager.

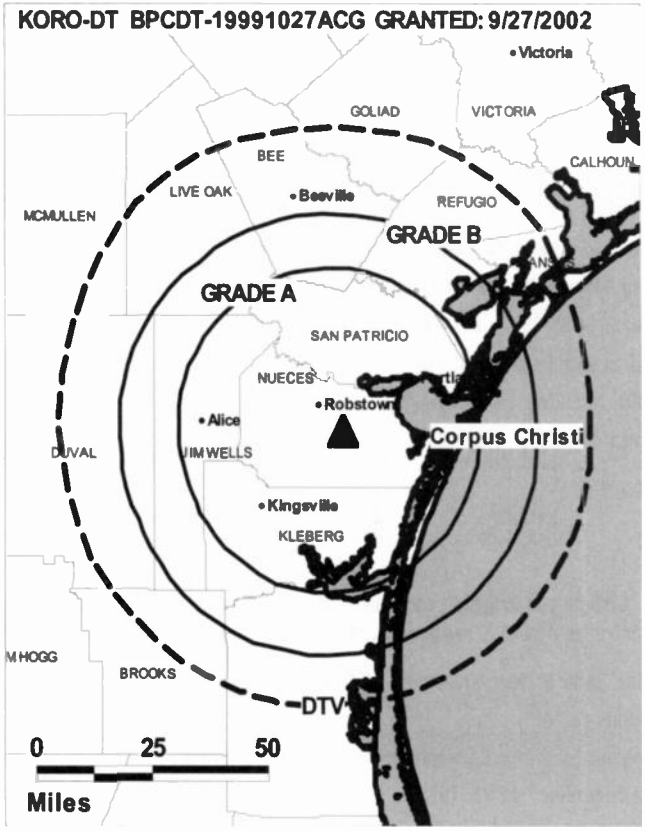

© 2008 Warren Communications News

Arlene Rivera, Creative Services Director.

City of License: Corpus Christi. **Station DMA:** Corpus Christi, TX. **Rank:** 129.

Nielsen Data: Not available.

KRIS-DT
Ch. 13

Network Service: CW, NBC.

Grantee: KVOA Communications Inc., 409 S. Staples St., Corpus Christi, TX 78401.

Studio: 409 S. Staples St., Corpus Christi, TX 78401.

Mailing Address: PO Box 840, Corpus Christi, TX 78403.

Phone: 361-886-6100. **Fax:** 361-886-6175.

E-mail: rbrandt@kristv.com

Web Site: http://www.kristv.com

Technical Facilities: Channel No. 13 (210-216 MHz). Authorized power: 46.1-kw visual, aural. Antenna: 786-ft above av. terrain, 775-ft. above ground, 836-ft. above sea level.

Latitude	27°	44'	29"
Longitude	97°	36'	09"

Note: Latitude and longitude coordinates shown are based on the North American Datum of 1927 (NAD 27) as currently required by the Mass Media Bureau of the FCC.

Ownership: Evening Post Publishing Co. (Group Owner).

Began Operation: Station operating; no on-air date

Represented (sales): Millennium Sales & Marketing.

Personnel:

Tim Noble, President & General Manager.

Roger Brandt, General Sales Manager.

Don Greubal, Local Sales Manager.

Sandra Richards, News Director.

Steve West, Chief Engineer.

Alice Galindo, Business Manager.

Joyce Appleby, Program Director.

KRIS-DT BMPCDT-20060227AIF GRANTED: 6/23/2006

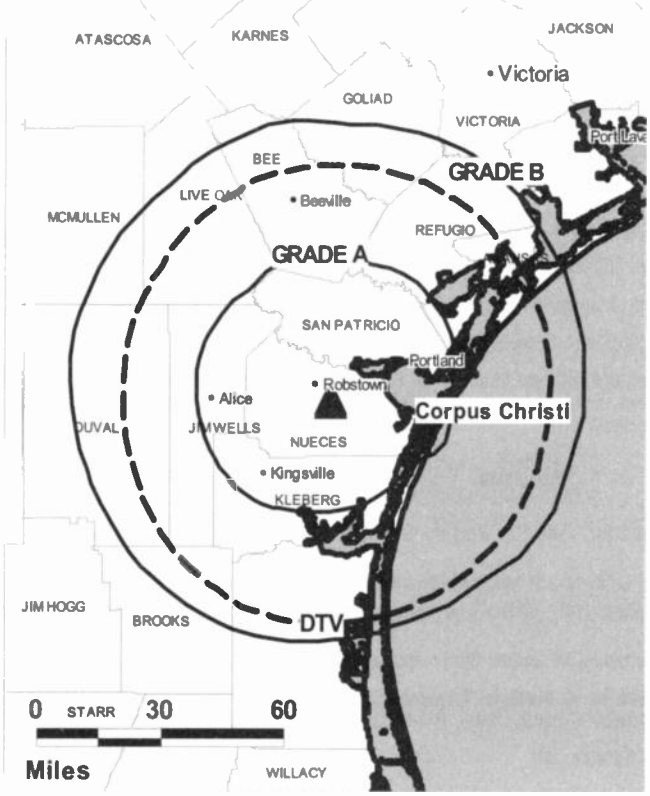

© 2008 Warren Communications News

Jay Sanchez, Promotion Director.

Madeleine Kerr, Traffic Manager.

City of License: Corpus Christi. **Station DMA:** Corpus Christi, TX. **Rank:** 129.

Nielsen Data: Not available.

KRIS-TV
Ch. 6

Network Service: NBC.

Licensee: KVOA Communications Inc., 409 S. Staples St., Corpus Christi, TX 78401.

Studio: 409 S. Staples St., Corpus Christi, TX 78401.

Mailing Address: PO Box 840, Corpus Christi, TX 78403.

Phone: 361-886-6100. **Fax:** 361-886-6175.

E-mail: rbrandt@kristv.com

Web Site: http://www.kristv.com

Technical Facilities: Channel No. 6 (82-88 MHz). Authorized power: 100-kw visual, 20-kw aural. Antenna: 954-ft above av. terrain, 945-ft. above ground, 1007-ft. above sea level.

Latitude	27°	44'	28"
Longitude	97°	36'	08"

Transmitter: Violet Rd., 2.94-mi. S of Violet community, SW of city limits.

Note: Latitude and longitude coordinates shown are based on the North American Datum of 1927 (NAD 27) as currently required by the Mass Media Bureau of the FCC.

Multichannel TV Sound: Stereo and separate audio program.

Satellite Earth Stations: Transmitter RCA; Harris, 4.1-meter Ku-band; Harris, 6.1-meter C-band; Harris, 9.1-meter Ku-band; Harris receivers.

News Service: AP.

Ownership: Evening Post Publishing Co. (Group Owner).

Began Operation: May 25, 1956. Sale to present owner by Gulf Coast Broadcasting Co. approved by FCC August 7, 1998.

Represented (sales): Millennium Sales & Marketing.

Represented (legal): Nixon Peabody LLP.

Represented (engineering): Cohen Dippell & Everist PC.

Personnel:

Tim Noble, President & General Manager.

Roger Brandt, General Sales Manager.

Don Greubal, Local Sales Manager.

Sandra Richards, News Director.

Steve West, Chief Engineer.

Alice Galindo, Business Manager.

Joyce Appleby, Program Director.

Jay Sanchez, Promotion Director.

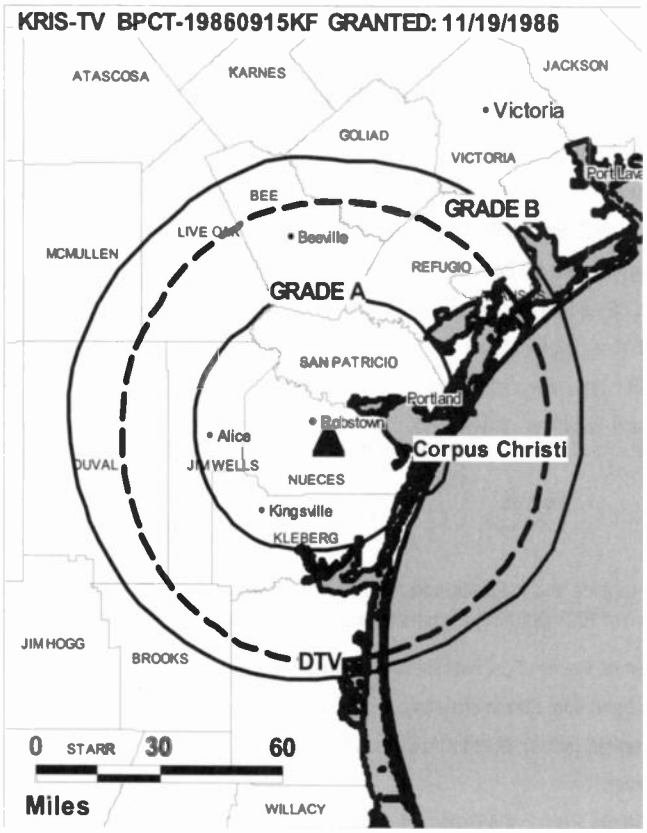

© 2008 Warren Communications News

Madeleine Kerr, Traffic Manager.

City of License: Corpus Christi. **Station DMA:** Corpus Christi, TX. **Rank:** 129.

Circulation © 2007 Nielsen. Coverage based on Nielsen study.

GrandTotal	Cable TV Households	Non-cable TV Households	Total TV Households
Estimated Station Totals *	134,490	53,660	188,150
Average Weekly Circulation (2007)	91,581	33,351	124,932
Average Daily Circulation (2007)			71,305

Station DMA Total	Cable TV Households	Non-cable TV Households	Total TV Households
Estimated Station Totals *	134,490	53,660	188,150
Average Weekly Circulation (2007)	91,581	33,351	124,932
Average Daily Circulation (2007)			71,305

*Estimated station totals are sums of the Nielsen TV and Cable TV household estimates for each county in which the station registers viewing of more than 5% as per the Nielsen Survey Methods.

KZTV
Ch. 10
(Operates satellite KVTV, Laredo)

Network Service: CBS.

Licensee: Eagle Creek Broadcasting of Corpus Christi LLC, 2111 University Park Dr., Suite 650, Okemos, MI 48864.

Studio: 301 Artesian St., Corpus Christi, TX 78401.

Mailing Address: 301 Artesian St., Corpus Christi, TX 78401.

Phone: 361-883-7070. **Fax:** 361-882-8553.

E-mail: dale.remy@kztv10.com

Web Site: http://www.kztv10.com

Technical Facilities: Channel No. 10 (192-198 MHz). Authorized power: 316-kw visual, 47.9-kw aural. Antenna: 951-ft above av. terrain, 942-ft. above ground, 1002-ft. above sea level.

Latitude	27°	42'	27.9"
Longitude	97°	24'	59"

Note: Latitude and longitude coordinates shown are based on the North American Datum of 1927 (NAD 27) as currently required by the Mass Media Bureau of the FCC.

Satellite Earth Stations: Scientific-Atlanta, ; RCA, ; Pinzone, ; Scientific-Atlanta, RCA, Pinzone receivers.

AM Affiliate: KSIX, 1-kw, 1230 kHz.

News Services: CBS Newspath, AP.

Ownership: Eagle Creek Broadcasting LLC (Group Owner).

Began Operation: September 30, 1956. Sale to present owner by K-SIX Television Inc. approved by FCC June 13, 2002.

Represented (legal): Leventhal, Senter & Lerman PLLC.

Represented (sales): Millennium Sales & Marketing.

Personnel:

Dale Remy, President, General Manager & Program Director.

Shelly Langhan, General Sales Manager.

Billy Brotherton, Local Sales Manager.

Kent Harrell, News Director.

Rich Hutchinson, Chief Engineer.

Amando Solis, Business Manager.

Carol Rostohar, Promotion Director.

Sherry Lemerond, Traffic Manager.

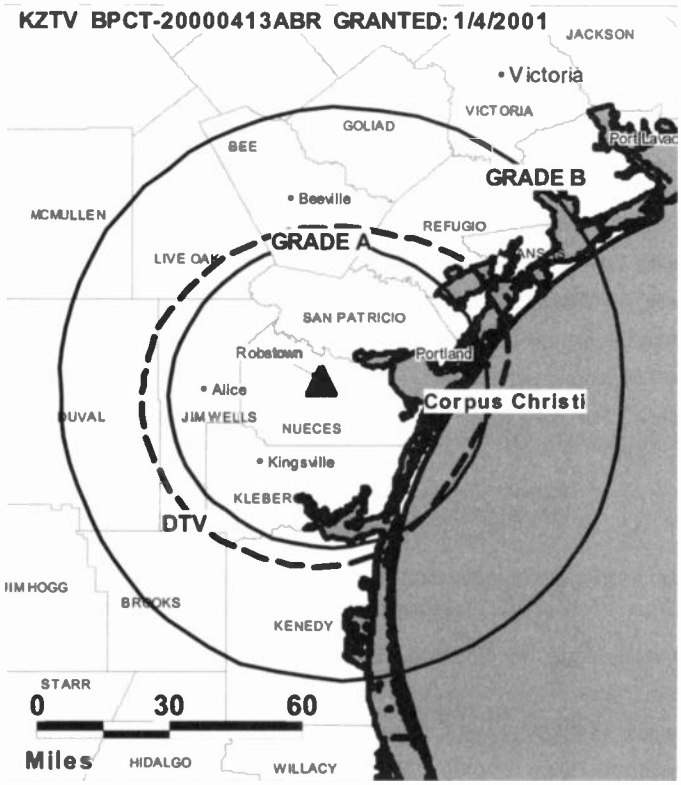

© 2008 Warren Communications News

City of License: Corpus Christi. **Station DMA:** Corpus Christi, TX. **Rank:** 129.

Circulation © 2007 Nielsen. Coverage based on Nielsen study.

GrandTotal	Cable TV Households	Non-cable TV Households	Total TV Households
Estimated Station Totals *	134,490	53,660	188,150
Average Weekly Circulation (2007)	82,721	30,488	113,209
Average Daily Circulation (2007)			54,598

Station DMA Total	Cable TV Households	Non-cable TV Households	Total TV Households
Estimated Station Totals *	134,490	53,660	188,150
Average Weekly Circulation (2007)	82,721	30,488	113,209
Average Daily Circulation (2007)			54,598

*Estimated station totals are sums of the Nielsen TV and Cable TV household estimates for each county in which the station registers viewing of more than 5% as per the Nielsen Survey Methods.

KZTV-DT
Ch. 18

Network Service: CBS.

Licensee: Eagle Creek Broadcasting of Corpus Christi LLC, 2111 University Park Dr., Suite 650, Okemos, MI 48864.

Studio: 301 Artesian St., Corpus Christi, TX 78401.

Mailing Address: 301 Artesian St., Corpus Christi, TX 78401.

Phone: 361-883-7070. **Fax:** 361-882-8553.

E-mail: dale.remy@kztv10.com

Web Site: http://www.kztv10.com

Technical Facilities: Channel No. 18 (494-500 MHz). Authorized power: 71-kw max. visual, aural. Antenna: 846-ft above av. terrain, 837-ft. above ground, 897-ft. above sea level.

Latitude	37°	42'	28"
Longitude	97°	37'	59"

Note: Latitude and longitude coordinates shown are based on the North American Datum of 1927 (NAD 27) as currently required by the Mass Media Bureau of the FCC.

Ownership: Eagle Creek Broadcasting LLC (Group Owner).

Began Operation: Station operating; no on-air date.

Represented (legal): Leventhal, Senter & Lerman PLLC.

Represented (sales): Millennium Sales & Marketing.

Personnel:

Dale Remy, President, General Manager & Program Director.

Shelly Langhan, General Sales Manager.

Billy Brotherton, Local Sales Manager.

Kent Harrell, News Director.

Rich Hutchinson, Chief Engineer.

Amando Solis, Business Manager.

KZTV-DT BMPCDT-20051129AMP GRANTED: 12/12/2005

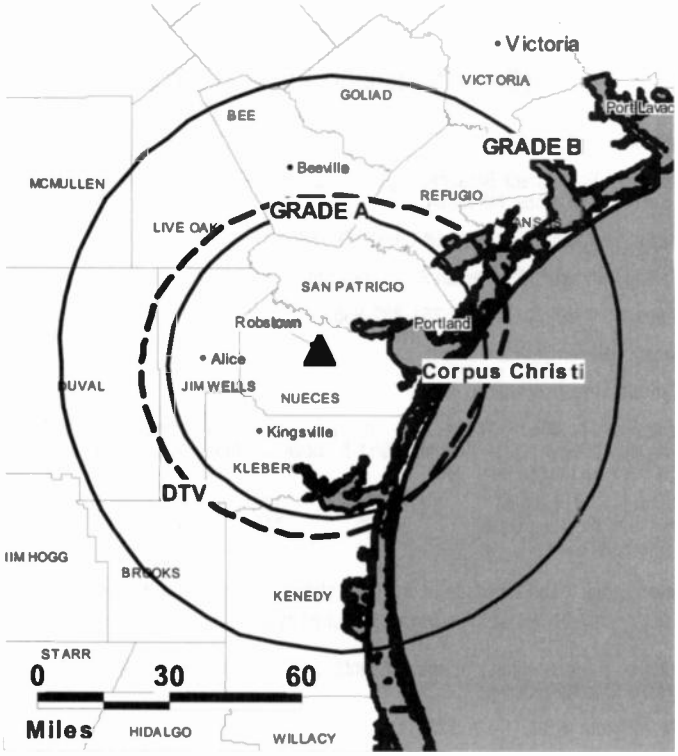

© 2008 Warren Communications News

Carol Rostohar, Promotion Director.

Sherry Lemerond, Traffic Manager.

City of License: Corpus Christi. **Station DMA:** Corpus Christi, TX. **Rank:** 129.

Nielsen Data: Not available.

KDAF
Ch. 33

Network Service: CW.

Licensee: Tribune Television Co., 8001 John Carpenter Frwy, Dallas, TX 75247.

Studio: 8001 John Carpenter Freeway, Dallas, TX 75247.

Mailing Address: 8001 John Carpenter Freeway, Dallas, TX 75247.

Phone: 214-252-9233. **Fax:** 214-252-3379.

E-mail: wb33news@tribune.com

Web Site: http://www.kdaf.com

Technical Facilities: Channel No. 33 (584-590 MHz). Authorized power: 5000-kw max. visual, 500-kw aural. Antenna: 1706-ft above av. terrain, 1552-ft. above ground, 2369-ft. above sea level.

Latitude	32°	32'	35"
Longitude	96°	57'	32"

Transmitter: Beltline Rd., 0.81-mi. W of Cedar Hill Rd., Cedar Hill.

Note: Latitude and longitude coordinates shown are based on the North American Datum of 1927 (NAD 27) as currently required by the Mass Media Bureau of the FCC.

Satellite Earth Stations: Transmitter Harris; EASI, 4.5-meter Ku-band; Harris, 4.6-meter C-band; Harris, 6.1-meter C-band; Tandberg, Standard Communications, Harris receivers.

SNG Mobile Dish: Vertex, 1.8-meter Ku-band.

Ownership: Tribune Broadcasting Co. (Group Owner).

Began Operation: September 29, 1980. Sale to present owner by Renaissance Communications Corp. approved by FCC March 20, 1997 (Television Digest, Vol. 36:28; 37:12, 13). Sale to Renaissance Communications Corp. by Fox Television Stations Inc. approved by FCC June 7, 1995 (Vol. 34:48). Sale to Fox Television Stations by Metromedia approved by FCC November 14, 1985. Sale to Metromedia by Sheldon K. Turner and Nolanda Turner Hill approved by FCC November 8, 1983.

Represented (legal): Sidley Austin LLP.

Represented (sales): MMT Sales Inc.

Personnel:

Joseph A. Young, Vice President & General Manager.

Steve McDonald, General Sales Manager.

Christopher Daly, Local Sales Manager.

Anthony Maisel, News Director.

Rick Anderson, Chief Engineer.

Carolyn Hudspeth, Business Manager.

Wendy Logsdon, Regional Program Director.

Deb Fowler, Marketing Manager.

Bob Dickenson, Production Manager.

Roger Vertrees, Creative Services Director.

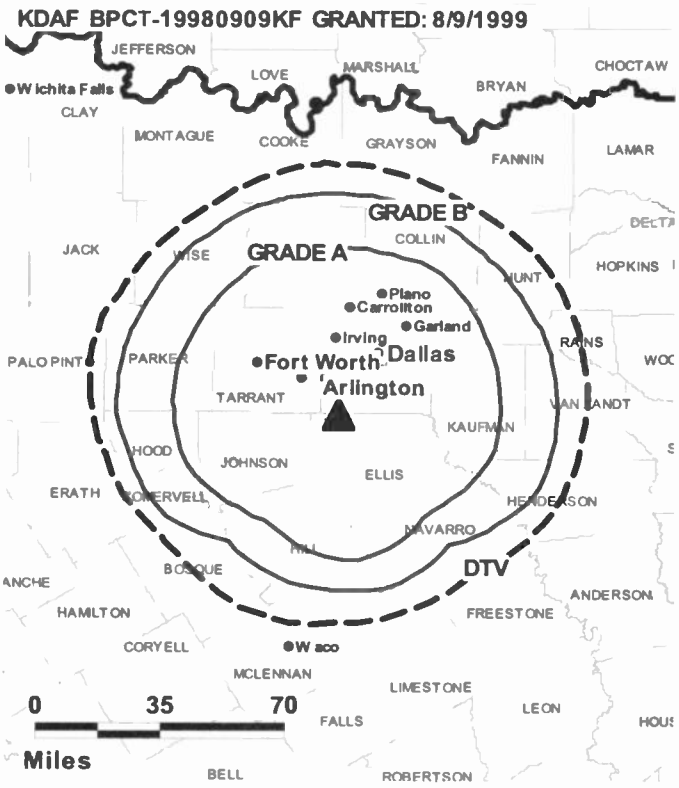

© 2008 Warren Communications News

City of License: Dallas. **Station DMA:** Dallas-Fort Worth, TX. **Rank:** 5.

Circulation © 2007 Nielsen. Coverage based on Nielsen study.

GrandTotal	Cable TV Households	Non-cable TV Households	Total TV Households
Estimated Station Totals *	1,060,040	1,224,640	2,284,680
Average Weekly Circulation (2007)	544,374	605,469	1,149,843
Average Daily Circulation (2007)			454,643

Station DMA Total	Cable TV Households	Non-cable TV Households	Total TV Households
Estimated Station Totals *	1,031,580	1,194,860	2,226,440
Average Weekly Circulation (2007)	538,409	603,051	1,141,460
Average Daily Circulation (2007)			452,112

Other DMA Total	Cable TV Households	Non-cable TV Households	Total TV Households
Estimated Station Totals *	28,460	29,780	58,240
Average Weekly Circulation (2007)	5,965	2,418	8,383
Average Daily Circulation (2007)			2,531

*Estimated station totals are sums of the Nielsen TV and Cable TV household estimates for each county in which the station registers viewing of more than 5% as per the Nielsen Survey Methods.

KDAF-DT
Ch. 32

Network Service: CW.

Licensee: Tribune Television Co., 8001 John Carpenter Frwy, Dallas, TX 75247.

Studio: 8001 John Carpenter Freeway, Dallas, TX 75247.

Mailing Address: 8001 John Carpenter Freeway, Dallas, TX 75247.

Phone: 214-252-9233. **Fax:** 214-252-3379.

E-mail: wb33news@tribune.com

Web Site: http://www.kdaf.com

Technical Facilities: Channel No. 32 (578-584 MHz). Authorized power: 780-kw max. visual, aural. Antenna: 1762-ft above av. terrain, 1608-ft. above ground, 2422-ft. above sea level.

Latitude	32°	32'	35"
Longitude	96°	57'	32"

Transmitter: 2133 Tar Rd., Cedar Hill.

Note: Latitude and longitude coordinates shown are based on the North American Datum of 1927 (NAD 27) as currently required by the Mass Media Bureau of the FCC.

News Services: CNN Newsource, AP.

Ownership: Tribune Broadcasting Co. (Group Owner).

Began Operation: Standard Definition. Station operating; no on-air date.

Represented (legal): Sidley Austin LLP.

Represented (sales): MMT Sales Inc.

Represented (engineering): du Treil, Lundin & Rackley Inc.

Personnel:

Joseph A. Young, Vice President & General Manager.

Steve McDonald, General Sales Manager.

Christopher Daly, Local Sales Manager.

Anthony Maisel, News Director.

Rick J. Anderson, Chief Engineer.

Carolyn Hudspeth, Business Manager.

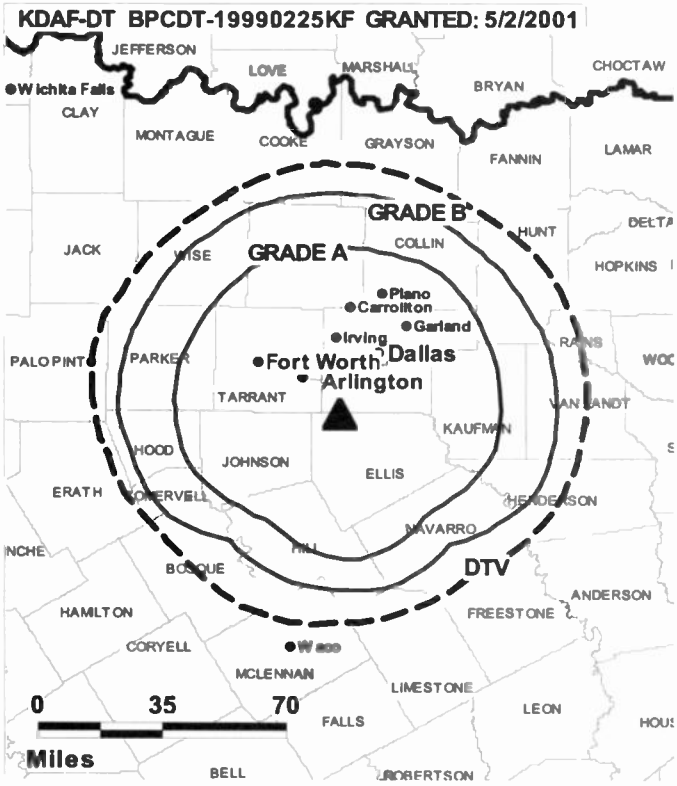

© 2008 Warren Communications News

Wendy Logsdon, Regional Program Director.

Deb Fowler, Marketing Manager.

Bob Dickenson, Production Manager.

Roger Vertrees, Creative Services Director.

City of License: Dallas. **Station DMA:** Dallas-Fort Worth, TX. **Rank:** 5.

Nielsen Data: Not available.

KDFI
Ch. 27

Network Service: MNT.

Licensee: New DMIC Inc., 5151 Wisconsin Ave. NW, c/o Molly Pauker, Washington, DC 20016.

Studio: 400 N. Griffin St., Dallas, TX 75202.

Mailing Address: 400 N. Griffin St., Dallas, TX 75202.

Phone: 214-637-2727. **Fax:** 214-720-3177.

E-mail: kdfi27@foxinc.com

Web Site: http://www.kdfi27.com

Technical Facilities: Channel No. 27 (548-554 MHz). Authorized power: 5000-kw max. & 1490-kw horizontal visual, 251-kw aural. Antenna: 1709-ft above av. terrain, 1552-ft. above ground, 2365-ft. above sea level.

Latitude	32°	32'	35"
Longitude	95°	57'	32"

Note: Latitude and longitude coordinates shown are based on the North American Datum of 1927 (NAD 27) as currently required by the Mass Media Bureau of the FCC.

Multichannel TV Sound: Stereo only.

Satellite Earth Station: United Satellite Systems, 5-meter; M/A-Com receivers.

News Services: Southwest Newswire, UPI.

Ownership: Fox Television Holdings Inc. (Group Owner).

Began Operation: January 26, 1981. Pro forma assignment of license to present owner approved by FCC July 26, 1996 Sale to present owner by New Dallas Media Inc. approved by FCC February 18, 2000.

Represented (sales): Fox Stations Sales.

Represented (legal): Skadden, Arps, Slate, Meagher & Flom LLP.

Personnel:

Kathy Saunders, Vice President & General Manager.

Andy Alexander, Vice President, Research & Cable.

John Kukla, Vice President, Creative Services.

Mark LeValley, Vice President, Engineering.

Marie Fuhrken, Vice President, Finance.

Dennis Welsh, Vice President, Sales.

Kyle Krebbs, General Sales Manager.

Jeff Gurley, Local Sales Manager.

Don Adams, Local Sales Manager.

Stephanie Holloway, National Sales Manager.

Zach Smith, National Sales Manager.

Kay Shera, Traffic Director.

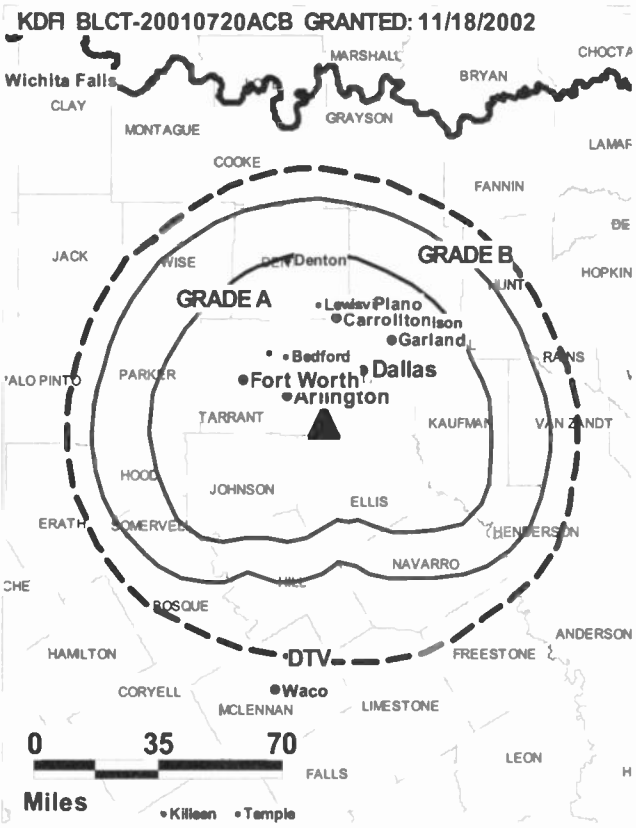

© 2008 Warren Communications News

City of License: Dallas. **Station DMA:** Dallas-Fort Worth, TX. **Rank:** 5.

Circulation © 2007 Nielsen. Coverage based on Nielsen study.

GrandTotal	Cable TV Households	Non-cable TV Households	Total TV Households
Estimated Station Totals *	1,076,590	1,219,780	2,296,370
Average Weekly Circulation (2007)	359,692	448,642	808,334
Average Daily Circulation (2007)			249,974

Station DMA Total	Cable TV Households	Non-cable TV Households	Total TV Households
Estimated Station Totals *	1,041,210	1,194,860	2,236,070
Average Weekly Circulation (2007)	352,456	446,603	799,059
Average Daily Circulation (2007)			247,494

Other DMA Total	Cable TV Households	Non-cable TV Households	Total TV Households
Estimated Station Totals *	35,380	24,920	60,300
Average Weekly Circulation (2007)	7,236	2,039	9,275
Average Daily Circulation (2007)			2,480

*Estimated station totals are sums of the Nielsen TV and Cable TV household estimates for each county in which the station registers viewing of more than 5% as per the Nielsen Survey Methods.

KDFI-DT
Ch. 36

Network Service: MNT.

Grantee: New DMIC Inc., 5151 Wisconsin Ave. NW, c/o Molly Pauker, Washington, DC 20016.

Studio: 400 N. Griffin St., Dallas, TX 75202.

Mailing Address: 400 N. Griffin St., Dallas, TX 75202.

Phone: 214-637-2727. **Fax:** 214-720-3177.

E-mail: kdfi27@foxinc.com

Web Site: http://www.kdfi27.com

Technical Facilities: Channel No. 36 (602-608 MHz). Authorized power: 1000-kw max. visual, aural. Antenna: 1624-ft above av. terrain, 1476-ft. above ground, 2290-ft. above sea level.

Latitude	32°	32'	36"
Longitude	96°	57'	32"

Note: Latitude and longitude coordinates shown are based on the North American Datum of 1927 (NAD 27) as currently required by the Mass Media Bureau of the FCC.

Multichannel TV Sound: Planned.

Ownership: Fox Television Holdings Inc. (Group Owner).

Began Operation: May 1, 2002.

Represented (legal): Skadden, Arps, Slate, Meagher & Flom LLP.

Personnel:

Kathy Saunders, Vice President & General Manager.

Andy Alexander, Vice President, Research & Cable.

John Kukla, Vice President, Creative Services.

Mark LeValley, Vice President, Engineering.

Marie Fuhrken, Vice President, Finance.

Kay Shera, Traffic Director.

Dennis Welsh, Vice President, Sales.

Kyle Krebbs, General Sales Manager.

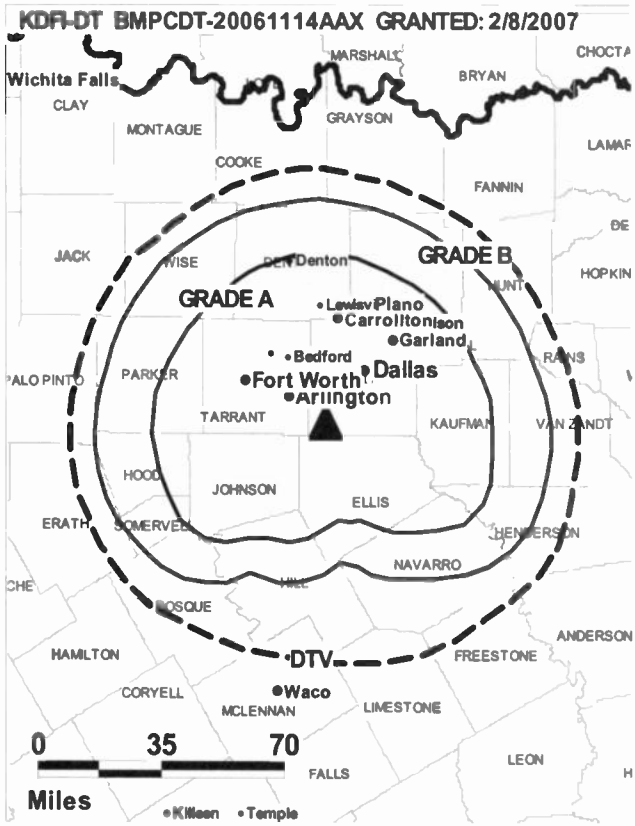

© 2008 Warren Communications News

Jeff Gurley, Local Sales Manager.

Don Adams, Local Sales Manager.

Stephanie Holloway, National Sales Manager.

Zach Smith, National Sales Manager.

City of License: Dallas. **Station DMA:** Dallas-Fort Worth, TX. **Rank:** 5.

Nielsen Data: Not available.

KDFW
Ch. 4

Network Service: FOX.

Licensee: KDFW License Inc., 5151 Wisconsin Ave. NW, c/o Molly Pauker, Washington, DC 20016.

Studio: 400 N. Griffin St., Dallas, TX 75202.

Mailing Address: 400 N. Griffin St., Dallas, TX 75202.

Phone: 214-720-4444. **Fax:** 214-720-3177.

E-mail: kdfw@kdfwfox4.com

Web Site: http://www.kdfwfox4.com

Technical Facilities: Channel No. 4 (66-72 MHz). Authorized power: 100-kw visual, 20-kw aural. Antenna: 1677-ft above av. terrain, 1496-ft. above ground, 2306-ft. above sea level.

Latitude	32°	35'	06"
Longitude	96°	58'	41"

Transmitter: Cedar Hill at junction of Beltline & Mansfield Rds.

Note: Latitude and longitude coordinates shown are based on the North American Datum of 1927 (NAD 27) as currently required by the Mass Media Bureau of the FCC.

Multichannel TV Sound: Stereo only.

Satellite Earth Stations: Vertex, 4.6-meter Ku-band; Vertex, 4.6-meter C-band; Vertex, 6.1-meter; Standard Communications, Scientific-Atlanta, M/A-Com receivers.

News Services: AP, NIWS, HMS, DataTime.

Ownership: Fox Television Holdings Inc. (Group Owner).

Began Operation: December 3, 1949. Sale to Times Mirror Co. by Times Herald Printing Co. along with Dallas-Times Herald, approved by FCC May 15, 1970 (Television Digest, Vol. 9:38; 10:20). Sale to Argyle Television Holding Inc. by Times Mirror Co. approved by FCC August 6, 1993 (Vol. 33:13, 14; 34:2). Sale to New World Communications by Argyle Television Holding Inc. approved by FCC March 31, 1995; to Fox November 7, 1996.

Represented (sales): Fox Stations Sales Inc.

Represented (legal): Skadden, Arps, Slate, Meagher & Flom LLP.

Represented (engineering): Smith & Fisher.

Personnel:

Kathy Saunders, Vice President & General Manager.

Andy Alexander, Vice President, Research & Cable.

Mark LeValley, Vice President, Engineering.

Marie Fuhrken, Vice President, Finance.

John Kukla, Vice President, Creative Services.

Dennis Welsh, Vice President, Sales.

Kyle Krebbs, General Sales Manager.

Jeff Gurley, Local Sales Manager.

Don Adams, Local Sales Manager.

Stephanie Holloway, National Sales Manager.

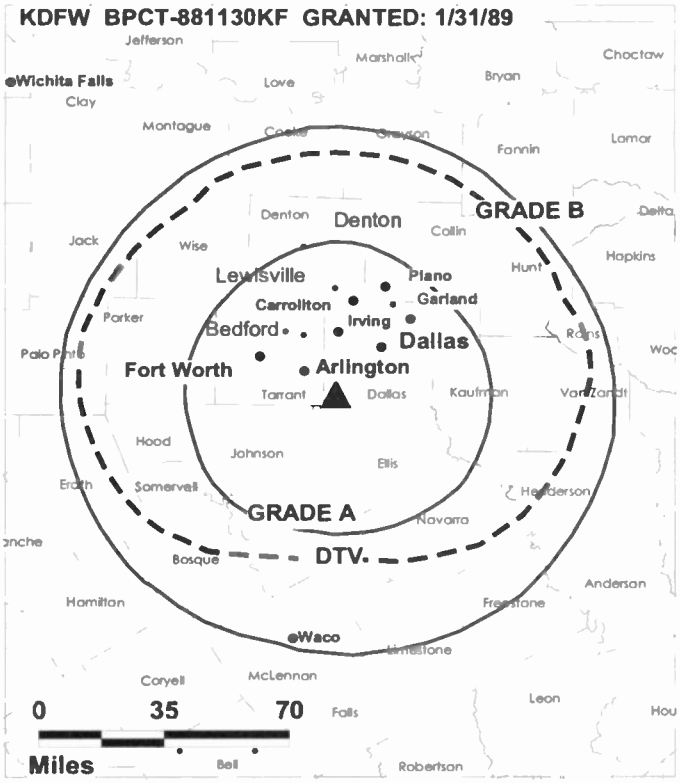

© 2008 Warren Communications News

Kay Shera, Traffic Director.

Zach Smith, National Sales Manager.

City of License: Dallas. **Station DMA:** Dallas-Fort Worth, TX. **Rank:** 5.

Circulation © 2007 Nielsen. Coverage based on Nielsen study.

GrandTotal	Cable TV Households	Non-cable TV Households	Total TV Households
Estimated Station Totals *	1,171,950	1,303,970	2,475,920
Average Weekly Circulation (2007)	715,229	810,780	1,526,009
Average Daily Circulation (2007)			689,260

Station DMA Total	Cable TV Households	Non-cable TV Households	Total TV Households
Estimated Station Totals *	1,041,210	1,198,950	2,240,160
Average Weekly Circulation (2007)	677,081	795,363	1,472,444
Average Daily Circulation (2007)			672,701

Other DMA Total	Cable TV Households	Non-cable TV Households	Total TV Households
Estimated Station Totals *	130,740	105,020	235,760
Average Weekly Circulation (2007)	38,148	15,417	53,565
Average Daily Circulation (2007)			16,559

*Estimated station totals are sums of the Nielsen TV and Cable TV household estimates for each county in which the station registers viewing of more than 5% as per the Nielsen Survey Methods.

KDFW-DT
Ch. 35

Network Service: FOX.

Licensee: KDFW License Inc., 5151 Wisconsin Ave. NW, c/o Molly Pauker, Washington, DC 20016.

Studio: 400 N. Griffin St., Dallas, TX 75202.

Mailing Address: 400 N. Griffin St., Dallas, TX 75202.

Phone: 214-720-4444. **Fax:** 214-720-3177.

E-mail: kdfw@kdfwfox4.com

Web Site: http://www.kdfwfox4.com

Technical Facilities: Channel No. 35 (596-602 MHz). Authorized power: 857-kw max. visual, aural. Antenna: 1699-ft above av. terrain, 1496-ft. above ground, 2306-ft. above sea level.

Latitude	32°	35'	06"
Longitude	96°	58'	41"

Transmitter: Beltline & Mansfield Rds. intersection, Cedar Hill.

Note: Latitude and longitude coordinates shown are based on the North American Datum of 1927 (NAD 27) as currently required by the Mass Media Bureau of the FCC.

Ownership: Fox Television Holdings Inc. (Group Owner).

Began Operation: September 10, 1998.

Represented (legal): Skadden, Arps, Slate, Meagher & Flom LLP.

Represented (engineering): Smith & Fisher.

Personnel:

Kathy Saunders, Vice President & General Manager.

Andy Alexander, Vice President, Research & Cable.

John Kukla, Vice President, Creative Services Director.

Mark LeValley, Vice President, Engineering.

Marie Fuhrken, Vice President, Finance.

Dennis Welsh, Vice President, Sales.

Kyle Krebbs, General Sales Manager.

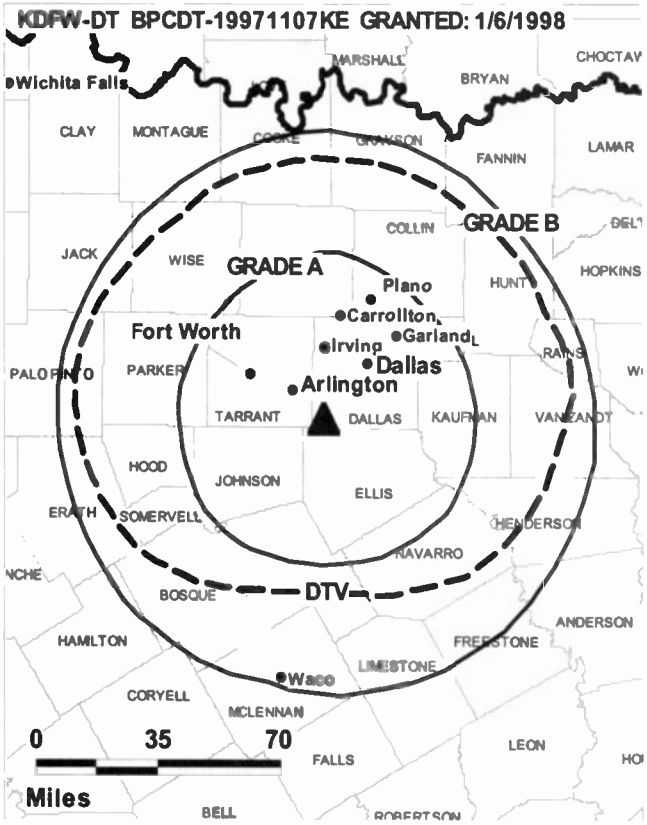

© 2008 Warren Communications News

Jeff Gurley, Local Sales Manager.

Don Adams, Local Sales Manager.

Kay Shera, Traffic Director.

Stephanie Holloway, National Sales Manager.

Zach Smith, National Sales Manager.

City of License: Dallas. **Station DMA:** Dallas-Fort Worth, TX. **Rank:** 5.

Nielsen Data: Not available.

KDTX-DT
Ch. 45

Network Service: TBN.

Grantee: Trinity Broadcasting Network Inc., 2442 Michelle Dr., Tustin, CA 92780.

Studio: 2823 W. Irving Blvd., Irving, TX 75061.

Mailing Address: 2823 W. Irving Blvd., Irving, TX 75061.

Phone: 972-313-1333. **Fax:** 972-790-5853.

E-mail: kdtx@tbn.org

Web Site: http://www.tbn.org

Technical Facilities: Channel No. 45 (656-662 MHz). Authorized power: 1000-kw max. visual, aural. Antenna: 1621-ft above av. terrain, 1473-ft. above ground, 2287-ft. above sea level.

Latitude	32°	32'	36"
Longitude	96°	57'	32"

Note: Latitude and longitude coordinates shown are based on the North American Datum of 1927 (NAD 27) as currently required by the Mass Media Bureau of the FCC.

Ownership: Trinity Broadcasting Network Inc. (Group Owner).

Began Operation: October 1, 2002. Standard Definition.

Represented (legal): Colby M May.

Personnel:

Steve Fjordbak, Station Manager.

Jim Forman, Chief Engineer.

Jennye Gardner, Public Affairs Director.

City of License: Dallas. **Station DMA:** Dallas-Fort Worth, TX. **Rank:** 5.

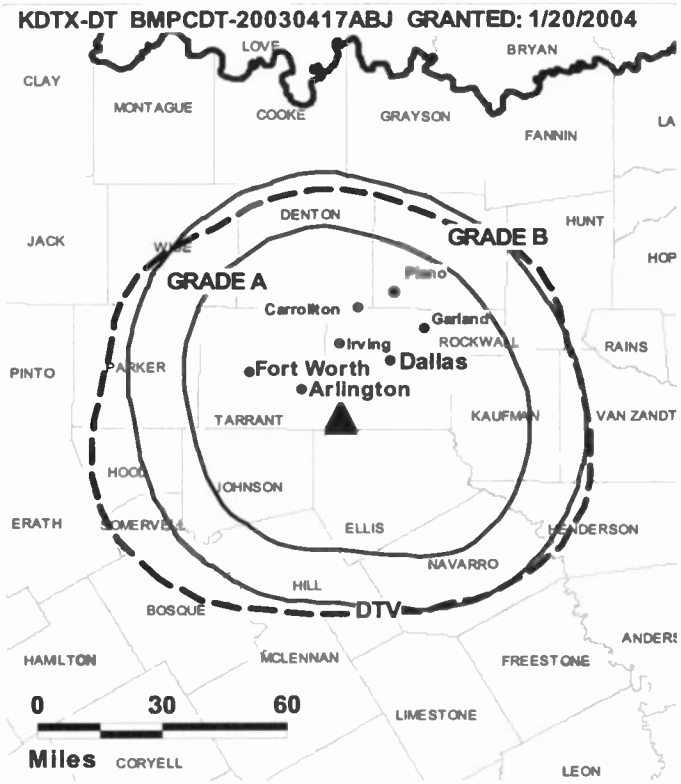

© 2008 Warren Communications News

Nielsen Data: Not available.

KDTX-TV
Ch. 58

Network Service: TBN.

Licensee: Trinity Broadcasting Network Inc., 2442 Michelle Dr., Tustin, CA 92780.

Studio: 2823 W. Irving Blvd., Irving, TX 75061.

Mailing Address: 2823 W. Irving Blvd., Irving, TX 75061.

Phone: 972-313-1333. **Fax:** 972-790-5853.

E-mail: kdtx@tbn.org

Web Site: http://www.tbn.org

Technical Facilities: Channel No. 58 (734-740 MHz). Authorized power: 5000-kw max. visual, 500-kw aural. Antenna: 1434-ft above av. terrain, 1240-ft. above ground, 2064-ft. above sea level.

Latitude	32°	35'	21"
Longitude	96°	58'	12"

Transmitter: Beltline Rd., 0.81-mi. W of Cedar Hill Rd.

Note: Latitude and longitude coordinates shown are based on the North American Datum of 1927 (NAD 27) as currently required by the Mass Media Bureau of the FCC.

Satellite Earth Station: Transmitter Townsend; Scientific-Atlanta, 7-meter; Wegener receivers.

SNG Mobile Dish: Vertex, 2.9-meter Ku-band.

Ownership: Trinity Broadcasting Network Inc. (Group Owner).

Began Operation: February 9, 1987.

Represented (legal): Colby M May.

Represented (engineering): du Treil, Lundin & Rackley Inc.

Personnel:

Steve Fjordbak, Station Manager.

Jim Forman, Chief Engineer.

Jennye Gardner, Public Affairs Director.

City of License: Dallas. **Station DMA:** Dallas-Fort Worth, TX. **Rank:** 5.

TELEVISION & CABLE
Factbook Online
continuous updates | fully searchable | easy to use
For more information call 800-771-9202 or visit www.warren-news.com

KDTX-TV BPCT-990401LE GRANTED: 2/11/2000

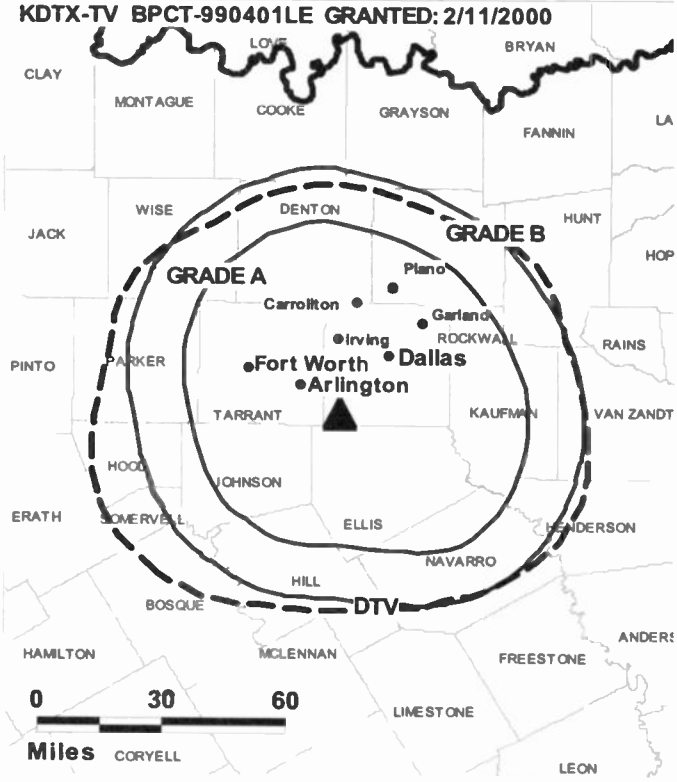

© 2008 Warren Communications News

Circulation © 2007 Nielsen. Coverage based on Nielsen study.

GrandTotal	Cable TV Households	Non-cable TV Households	Total TV Households
Estimated Station Totals *	989,230	833,860	1,823,090
Average Weekly Circulation (2007)	106,027	70,266	176,293
Average Daily Circulation (2007)			40,331

Station DMA Total	Cable TV Households	Non-cable TV Households	Total TV Households
Estimated Station Totals *	980,160	833,860	1,814,020
Average Weekly Circulation (2007)	105,209	70,266	175,475
Average Daily Circulation (2007)			40,239

Other DMA Total	Cable TV Households	Non-cable TV Households	Total TV Households
Estimated Station Totals *	9,070	0	9,070
Average Weekly Circulation (2007)	818	0	818
Average Daily Circulation (2007)			92

*Estimated station totals are sums of the Nielsen TV and Cable TV household estimates for each county in which the station registers viewing of more than 5% as per the Nielsen Survey Methods.

KXTX-DT
Ch. 40

Network Service: TMO.

Grantee: NBC Telemundo License Co., 1299 Pennsylvania Ave. NW, 11th Floor, c/o NBC Inc., Washington, DC 20004.

Studio: 3900 Harry Hines Blvd., Dallas, TX 75219.

Mailing Address: 3900 Harry Hines Blvd., Dallas, TX 75219.

Phone: 214-521-3900. **Fax:** 214-523-5948.

E-mail: mejorandosuvida@telemundodallas.com

Web Site: http://www.kxtx.com

Technical Facilities: Channel No. 40 (626-632 MHz). Authorized power: 1000-kw max. visual, aural. Antenna: 1621-ft above av. terrain, 1430-ft. above ground, 2244-ft. above sea level.

Latitude	32°	35'	07"
Longitude	96°	58'	06"

Note: Latitude and longitude coordinates shown are based on the North American Datum of 1927 (NAD 27) as currently required by the Mass Media Bureau of the FCC.

Ownership: NBC Universal (Group Owner).

Began Operation: August 1, 2002. Standard Definition.

Personnel:

Jose A. Valle, Vice President & General Manager.

Rick Neves, Sales Director.

Sandy Howard, Local Sales Manager.

Joe McSweeney, National Sales Manager.

Zoltan Csanye, News Director.

Harold Nash, Chief Engineer.

Maria Rios, Business Manager.

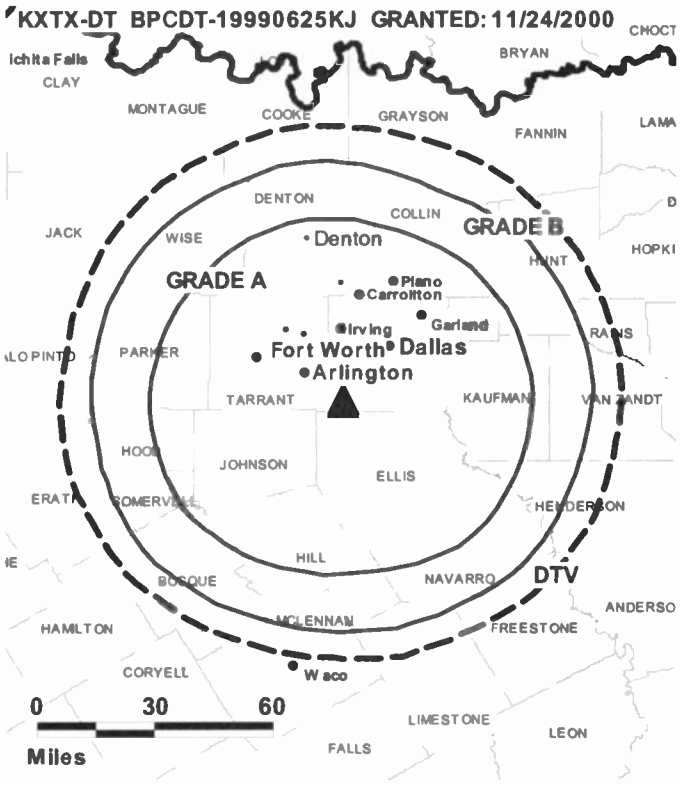

© 2008 Warren Communications News

Normando Delgado, Promotion Director.

Bryan McCall, Production Manager.

City of License: Dallas. **Station DMA:** Dallas-Fort Worth, TX. **Rank:** 5.

Nielsen Data: Not available.

KXTX-TV
Ch. 39

Network Service: TMO.

Licensee: NBC Telemundo License Co., 1299 Pennsylvania Ave. NW, 11th Floor, c/o NBC Inc., Washington, DC 20004.

Studio: 3900 Harry Hines Blvd., Dallas, TX 75219.

Mailing Address: 3900 Harry Hines Blvd., Dallas, TX 75219.

Phone: 214-521-3900. **Fax:** 214-523-5946.

E-mail: mejorandosuvida@telemundodallas.com

Web Site: http://www.kxtx.com/

Technical Facilities: Channel No. 39 (320-626 MHz). Authorized power: 5000-kw max. visual, aural. Antenna: 1680-ft above av. terrain, 1490-ft. above ground, 2303-ft. above sea level.

Latitude	32°	35'	07"
Longitude	96°	58'	06"

Transmitter: 3900 Harry Hines Blvd., Cedar Hill.

Note: Latitude and longitude coordinates shown are based on the North American Datum of 1927 (NAD 27) as currently required by the Mass Media Bureau of the FCC.

Multichannel TV Sound: Stereo and separate audio program.

News Service: UPI.

Ownership: NBC Universal (Group Owner).

Began Operation: February 5, 1968. First broadcast as KDTV. Donation to United States Media Corp. by Doubleday Broadcasting Co. approved by FCC November 9, 1973. Following transfer, Christian Broadcasting switched to Ch. 39 from Ch. 33, which went dark. Proposed sale to Family Group Broadcasting (Ian N. Wheeler, et al.) dismissed November 24, 1986. Sale to Southwestern Sports Television LP by United States Media Corp. approved by FCC November 13, 2000. Sale to Pappas Telecasting Companies by Southwestern Sports Television LP approved by FCC November 13, 2000 but never consummated. Sale to Telemundo Holdings Inc. by Southwestern Sports Television LP approved by FCC August 31, 2001. Transfer to present owner by Telemundo Holdings Inc. approved by FCC April 10, 2002 (Television Digest, Vol. 42:15).

Represented (sales): Blair Television.

Represented (legal): Jackson Walker.

Personnel:

Jose A. Valle, Vice President & General Manager.

Rick Neves, Sales Director.

Sandy Howard, Local Sales Manager.

Joe McSweeney, National Sales Manager.

Zoltan Csanye, News Director.

Harold Nash, Chief Engineer.

Maria Rios, Business Manager.

Normando Delgado, Promotion Director.

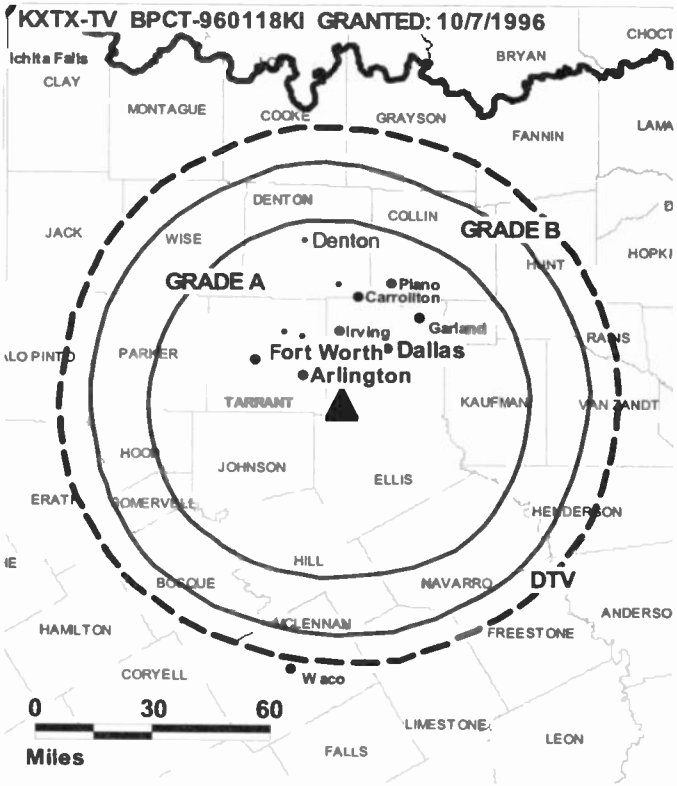

© 2008 Warren Communications News

Bryan McCall, Production Manager.

City of License: Dallas. **Station DMA:** Dallas-Fort Worth, TX. **Rank:** 5.

Circulation © 2007 Nielsen. Coverage based on Nielsen study.

GrandTotal	Cable TV Households	Non-cable TV Households	Total TV Households
Estimated Station Totals *	985,410	1,089,100	2,074,510
Average Weekly Circulation (2007)	133,798	152,117	285,915
Average Daily Circulation (2007)			128,244

Station DMA Total	Cable TV Households	Non-cable TV Households	Total TV Households
Estimated Station Totals *	976,420	1,089,100	2,065,520
Average Weekly Circulation (2007)	133,170	152,117	285,287
Average Daily Circulation (2007)			128,126

Other DMA Total	Cable TV Households	Non-cable TV Households	Total TV Households
Estimated Station Totals *	8,990	0	8,990
Average Weekly Circulation (2007)	628	0	628
Average Daily Circulation (2007)			118

*Estimated station totals are sums of the Nielsen TV and Cable TV household estimates for each county in which the station registers viewing of more than 5% as per the Nielsen Survey Methods.

WFAA-DT
Ch. 9

Network Service: ABC.

Licensee: WFAA-TV Inc., 400 S Record St, Dallas, TX 75202.

Studio: 606 Young St., Communications Center, Dallas, TX 75202-4810.

Mailing Address: 606 Young St., Communications Center, Dallas, TX 75202-4810.

Phone: 214-748-9631. **Fax:** 214-977-6590.

E-mail: djohnson@wtaa.com

Web Site: http://www.wfaa.com

Technical Facilities: Channel No. 9 (186-192 MHz). Authorized power: 18.6-kw visual, aural. Antenna: 1729-ft above av. terrain, 1551-ft. above ground, 2362-ft. above sea level.

Latitude	32°	35'	06"
Longitude	96°	58'	41"

Transmitter: 1570 W. Beltline Rd., Cedar Hill.

Note: Latitude and longitude coordinates shown are based on the North American Datum of 1927 (NAD 27) as currently required by the Mass Media Bureau of the FCC.

Satellite Earth Stations: Transmitter Harris; Scientific-Atlanta, 5.5-meter Ku-band; Scientific-Atlanta, 7-meter C-band; Scientific-Atlanta receivers.

Ownership: Belo Corp. (Group Owner).

Began Operation: February 27, 1998. Standard Definition.

Represented (sales): TeleRep Inc.

Represented (legal): Wiley Rein.

Represented (engineering): Cohen Dippell & Everist PC.

Personnel:

Kathy Clements-Hill, President & General Manager.

Deidre Davis, Director, Human Resources.

Angela Betasso, Local Sales Manager.

Linda Ross, National Sales Manager.

Michael Valentine, Vice President, News.

David Johnson, Engineering Director.

WFAA-DT BPCDT-971209KE GRANTED: 6/5/1998

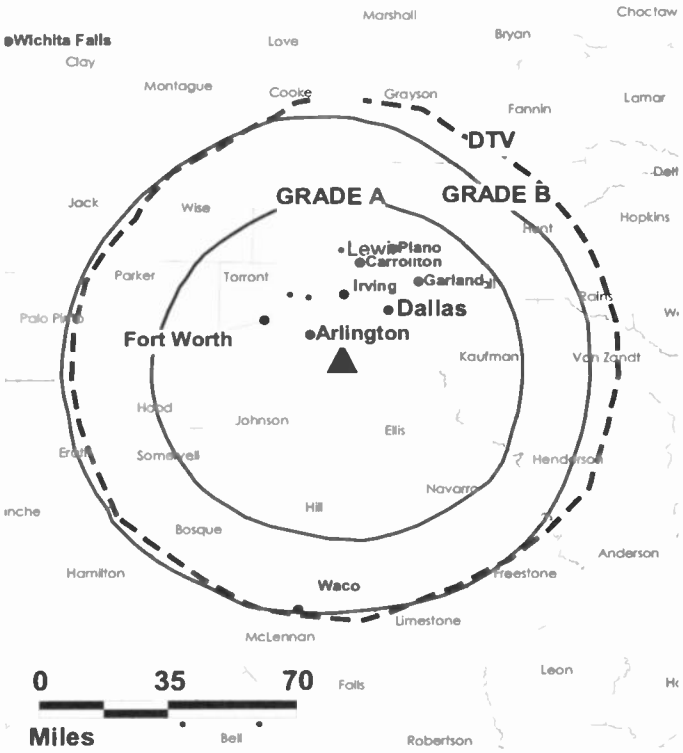

© 2008 Warren Communications News

Steve Kennett, Controller.

David Walther, Program Director.

James Glass, Creative Services Director.

Laura Lauskew, Traffic Manager.

Nancy Barry, Community Relations Director.

City of License: Dallas. **Station DMA:** Dallas-Fort Worth, TX. **Rank:** 5.

Nielsen Data: Not available.

WFAA-TV
Ch. 8

Network Service: ABC.

Licensee: WFAA-TV Inc., 400 S Record St, Dallas, TX 75202.

Studio: 606 Young St., Communications Center, Dallas, TX 75202-4810.

Mailing Address: 606 Young St., Communications Center, Dallas, TX 75202-4810.

Phone: 214-748-9631. **Fax:** 214-977-6590.

E-mail: djohnson@wfaa.com

Web Site: http://www.wfaa.com

Technical Facilities: Channel No. 8 (180-186 MHz). Authorized power: 316-kw visual, 31.6-kw aural. Antenna: 1680-ft above av. terrain, 1499-ft. above ground, 2349-ft. above sea level.

Latitude	32°	35'	06"
Longitude	96°	58'	41"

Transmitter: 1590 W. Beltline Rd., 0.5-mi. W of Cedar Hill.

Note: Latitude and longitude coordinates shown are based on the North American Datum of 1927 (NAD 27) as currently required by the Mass Media Bureau of the FCC.

Multichannel TV Sound: Stereo and separate audio program.

Satellite Earth Stations: Transmitter Harris; Scientific-Atlanta, 5.5-meter Ku-band; Scientific-Atlanta, 7-meter C-band; Scientific-Atlanta receivers.

News Services: UPI, CNN Newsource, AP, ABC NewsOne.

Ownership: Belo Corp. (Group Owner).

Began Operation: September 17, 1949. Originally operated as KBTV. Sold to present owner February 1950 (Television Digest, Vol. 6:4, 11).

Represented (sales): TeleRep Inc.

Represented (legal): Wiley Rein.

Represented (engineering): Cohen Dippell & Everist PC.

Personnel:

Kathy Clements-Hill, President & General Manager.

Deidre Davis, Director, Human Resources.

Angela Betasso, Local Sales Manager.

Linda Ross, National Sales Manager.

Michael Valentine, Vice President, News.

David Johnson, Engineering Director.

Steve Kennett, Controller.

David Walther, Program Director.

James Glass, Creative Services Director.

Laura Lauskew, Traffic Manager.

Nancy Barry, Community Relations Director.

WFAA-TV BPCT-881003KS GRANTED: 1/31/89

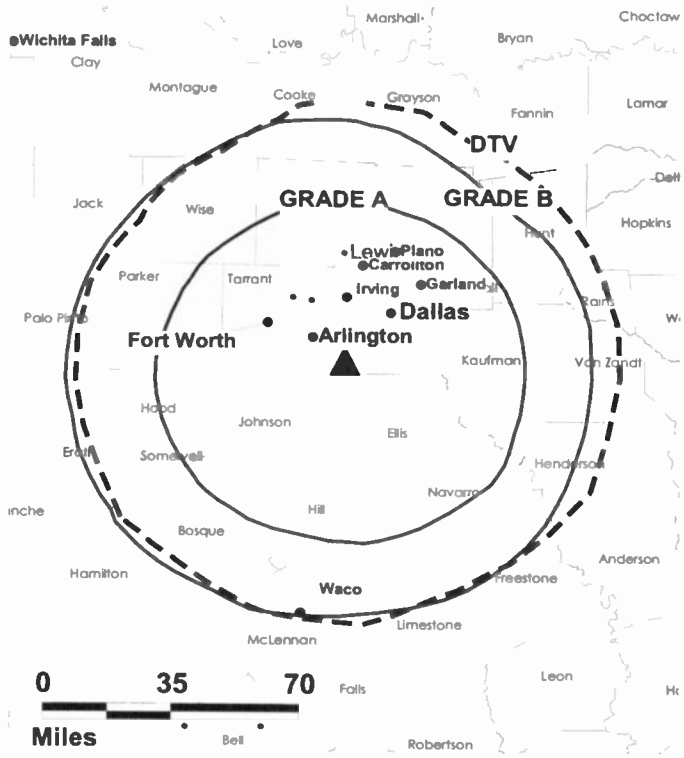

© 2008 Warren Communications News

City of License: Dallas. **Station DMA:** Dallas-Fort Worth, TX. **Rank:** 5.

Circulation © 2007 Nielsen. Coverage based on Nielsen study.

GrandTotal	Cable TV Households	Non-cable TV Households	Total TV Households
Estimated Station Totals *	1,220,910	1,309,050	2,529,960
Average Weekly Circulation (2007)	807,895	891,069	1,698,964
Average Daily Circulation (2007)			843,144

Station DMA Total	Cable TV Households	Non-cable TV Households	Total TV Households
Estimated Station Totals *	1,041,210	1,198,950	2,240,160
Average Weekly Circulation (2007)	756,141	873,962	1,630,103
Average Daily Circulation (2007)			818,120

Other DMA Total	Cable TV Households	Non-cable TV Households	Total TV Households
Estimated Station Totals *	179,700	110,100	289,800
Average Weekly Circulation (2007)	51,754	17,107	68,861
Average Daily Circulation (2007)			25,024

*Estimated station totals are sums of the Nielsen TV and Cable TV household estimates for each county in which the station registers viewing of more than 5% as per the Nielsen Survey Methods.

KMPX
Ch. 29

Network Service: IND.

Licensee: Liberman Television of Dallas License LLC, 1845 Empire Ave., Burbank, CA 91504.

Studio: 4201 Pool Rd., Colleyville, TX 76034.

Mailing Address: PO Box 612066, Dallas, TX 75261.

Phone: 817-868-2900. **Fax:** 817-868-2929.

E-mail: dliebert@lbimedia.com

Technical Facilities: Channel No. 29 (560-566 MHz). Authorized power: 5000-kw max. visual, aural. Antenna: 1785-ft above av. terrain, 1610-ft. above ground, 2413-ft. above sea level.

Latitude	32°	35'	19"
Longitude	96°	58'	05"

Note: Latitude and longitude coordinates shown are based on the North American Datum of 1927 (NAD 27) as currently required by the Mass Media Bureau of the FCC.

Satellite Earth Stations: Transmitter Comark; Paraclipse, 3.7-meter; Harris, 3.7-meter; DX Communications receivers.

News Service: Conus.

Ownership: Liberman Broadcasting Inc. (Group Owner).

Began Operation: September 15, 1993. Sale to present owner by Word of God Fellowship Inc. approved by FCC October 24, 2003.

Represented (legal): Wiley Rein.

Represented (engineering): Mullaney Engineering Inc.

Personnel:

Brett Zane, General Manager.

Andy Garcia, General Sales Manager.

Xavier Ortiz, Local & National Sales Director.

Tony Guess, Chief Engineer.

Linda Jordan, Business Manager.

Peter Jones, Program Director & Traffic Manager.

Claudia Ortiz, Promotion Director.

City of License: Decatur. **Station DMA:** Dallas-Fort Worth, TX. **Rank:** 5.

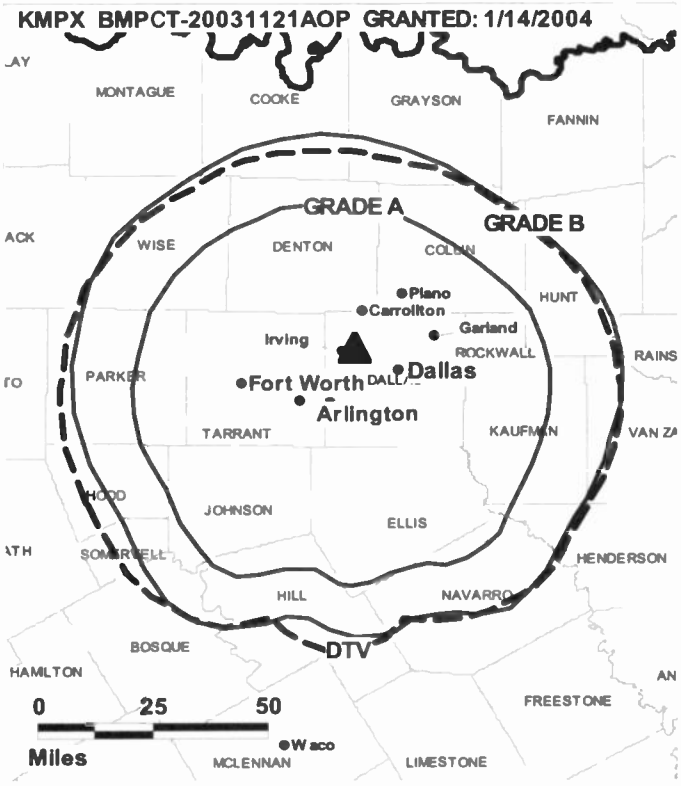

© 2008 Warren Communications News

Circulation © 2007 Nielsen. Coverage based on Nielsen study.

GrandTotal	Cable TV Households	Non-cable TV Households	Total TV Households
Estimated Station Totals *	805,820	918,080	1,723,900
Average Weekly Circulation (2007)	112,744	137,190	249,934
Average Daily Circulation (2007)			114,168

Station DMA Total	Cable TV Households	Non-cable TV Households	Total TV Households
Estimated Station Totals *	805,820	918,080	1,723,900
Average Weekly Circulation (2007)	112,744	137,190	249,934
Average Daily Circulation (2007)			114,168

*Estimated station totals are sums of the Nielsen TV and Cable TV household estimates for each county in which the station registers viewing of more than 5% as per the Nielsen Survey Methods.

KMPX-DT
Ch. 30

Network Service: IND.

Licensee: Liberman Television of Dallas License LLC, 1845 Empire Ave., Burbank, CA 91504.

Studio: 4201 Pool Rd., Colleyville, TX 76034.

Mailing Address: PO Box 612066, Dallas, TX 75261.

Phone: 817-868-2900. **Fax:** 817-868-2929.

E-mail: dliebert@lbimedia.com

Technical Facilities: Channel No. 30 (566-572 MHz). Authorized power: 1000-kw max. visual, aural. Antenna: 1785-ft above av. terrain, 1610-ft. above ground, 2413-ft. above sea level.

Latitude	32°	35'	19"
Longitude	96°	58'	05"

Note: Latitude and longitude coordinates shown are based on the North American Datum of 1927 (NAD 27) as currently required by the Mass Media Bureau of the FCC.

Ownership: Liberman Broadcasting Inc. (Group Owner).

Began Operation: Station operating; no on-air date

Represented (legal): Wiley Rein.

Personnel:

Brett Zane, General Manager.

Andy Garcia, General Sales Manager.

Xavier Ortiz, Local & National Sales Manager.

Tony Guess, Chief Engineer.

Linda Jordan, Business Manager.

Peter Jones, Program Director & Traffic Manager.

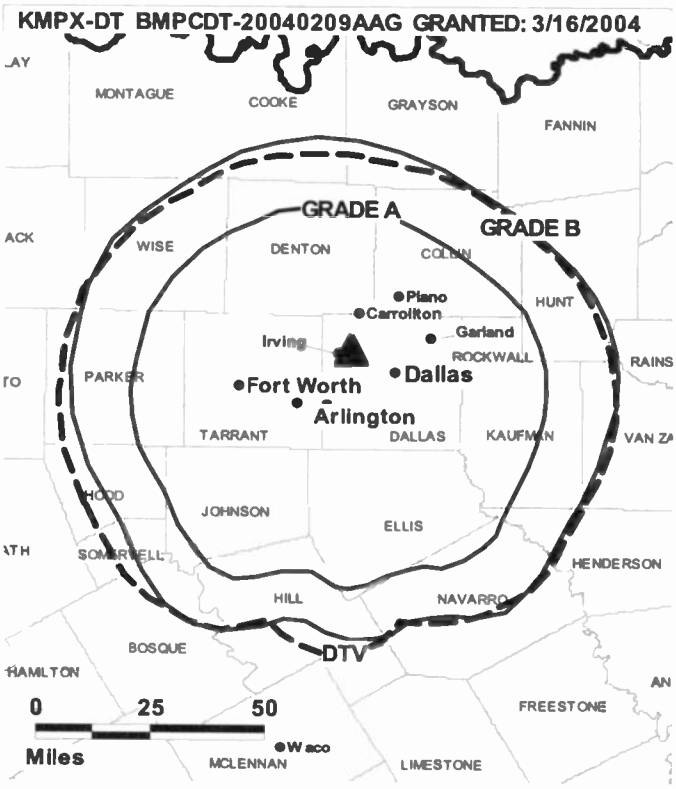

© 2008 Warren Communications News

Claudia Ortiz, Promotion Director.

City of License: Decatur. **Station DMA:** Dallas-Fort Worth, TX. **Rank:** 5.

Nielsen Data: Not available.

KTRG
Ch. 10

Network Service: IND.

Licensee: SATV 10 LLC, 10155 Collins Ave, Ste 1505, Bal Harbour, FL 33154.

Studio: 4501 W. Expressway 83, Harlingen, TX 78552.

Mailing Address: 4501 W. Expressway 83, Harlingen, TX 78552.

Phone: 305-608-8669.

Technical Facilities: Channel No. 10 (192-198 MHz). Authorized power: 316-kw visual, aural. Antenna: 328-ft above av. terrain, 285-ft. above ground, 1342-ft. above sea level.

Latitude	29°	20'	39"
Longitude	100°	51'	39"

Transmitter: Hwy. 227, 1.2-mi. SE of Del Rio.

Digital Facilities: Channel No. 28 (554-560 MHz). Power: 1000-kw max. visual. Antenna: 328-ft above av. terrain, 282-ft. above ground, 1339-ft. above sea level.

Latitude	29°	20'	39"
Longitude	100°	51'	39"

FCC Digital File Number: BPCDT-19991101AEN. Granted: November 5, 2004.

Note: Latitude and longitude coordinates shown are based on the North American Datum of 1927 (NAD 27) as currently required by the Mass Media Bureau of the FCC.

Ownership: SATV 10 LLC.

Began Operation: June 1, 1998. Sale to present owner by Ortiz Broadcasting Corp. approved by FCC February 15, 2007. Involuntary transfer to Ben Floyd, Trustee In Bankruptcy, approved by FCC April 6, 2005. Involuntary transfer from Carlos Ortiz (deceased) to Aracelis Ortiz, Executrix of Carlos Ortiz Estate, approved by FCC March 16, 2001. Sale to Ortiz Broadcasting Corp. by Republic Broadcasting Co. approved by FCC July 24, 1997. Sale to Commonwealth Broadcasting Group Inc. dismissed at request of Republic, September 16, 1996. Transfer within Republic Broadcasting Co. from M. D. Lynch to Thomas Robert Gilchrist approved by FCC September 24, 1993. Station has requested Special Temporary Authority to remain silent pending relocation of facilties to an alternative tower site.

Represented (legal): Rini Coran PC.

KTRG BMPCT-19950807KM GRANTED: 3/18/1996

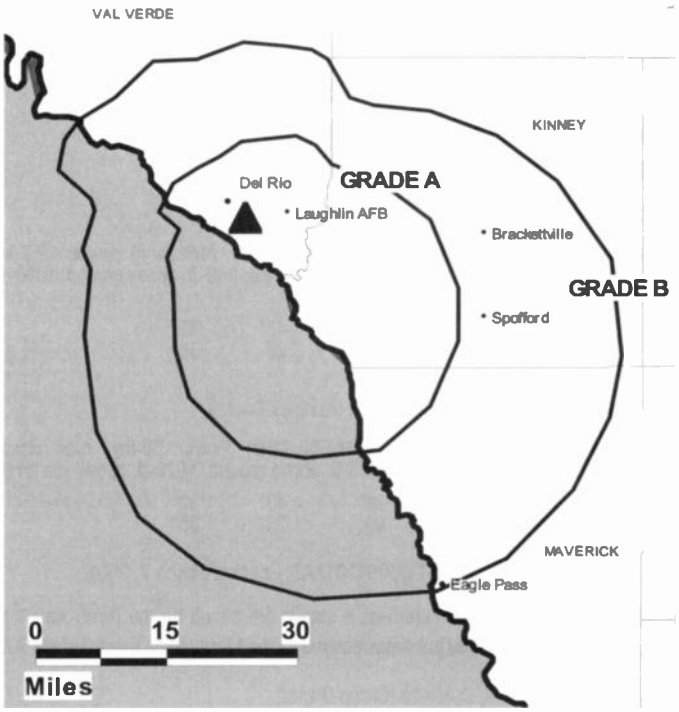

© 2008 Warren Communications News

Personnel:

Almo Rodriguez, General Manager.

City of License: Del Rio. **Station DMA:** San Antonio, TX. **Rank:** 37.

Nielsen Data: Not available.

KVAW
Ch. 16

Network Service: TMO.

Licensee: Dr. Joseph A. Zavaletta, 603 E. St. Charles St., Brownsville, TX 78520.

Studio: 2210 Loop 431, Eagle Pass, TX 78852.

Mailing Address: PO Box 788, Eagle Pass, TX 78852.

Phone: 817-222-1234. **Fax:** 817-222-9809.

Technical Facilities: Channel No. 16 (482-488 MHz). Authorized power: 12.7-kw max. visual, aural. Antenna: 279-ft above av. terrain, 249-ft. above ground, 1063-ft. above sea level.

Latitude	28°	43'	32"
Longitude	100°	28'	35"

Transmitter: 2210 Loop 431, Eagle Pass, Maverick County.

Digital Facilities: Channel No. 18 (494-500 MHz). Power: 50-kw max. visual. Antenna: 278-ft above av. terrain, 1063-ft. above ground, 1870-ft. above sea level.

Latitude	28°	43'	32"
Longitude	100°	28'	35"

FCC Digital File Number: BPCDT-20001101AAZ. Granted: March 7, 2001.

Note: Latitude and longitude coordinates shown are based on the North American Datum of 1927 (NAD 27) as currently required by the Mass Media Bureau of the FCC.

Ownership: Dr. Joseph A. Zavaletta (Group Owner).

Began Operation: June 15, 1991. Sale to present owner by Hispanic Television Network Inc., Debtor in Possession approved by FCC August 23, 2004. Sale to Hispanic Television Network Inc. by Juan Wheeler Jr. approved by FCC February 13, 2001. Station petitioned FCC July 2007 to remain off air due to financial difficulties.

Represented (sales): Telemundo Network Group.

Represented (legal): Skadden, Arps, Slate, Meagher & Flom LLP.

Personnel:

Robert Getz, General Manager.

Marty Gamer, General Sales Manager.

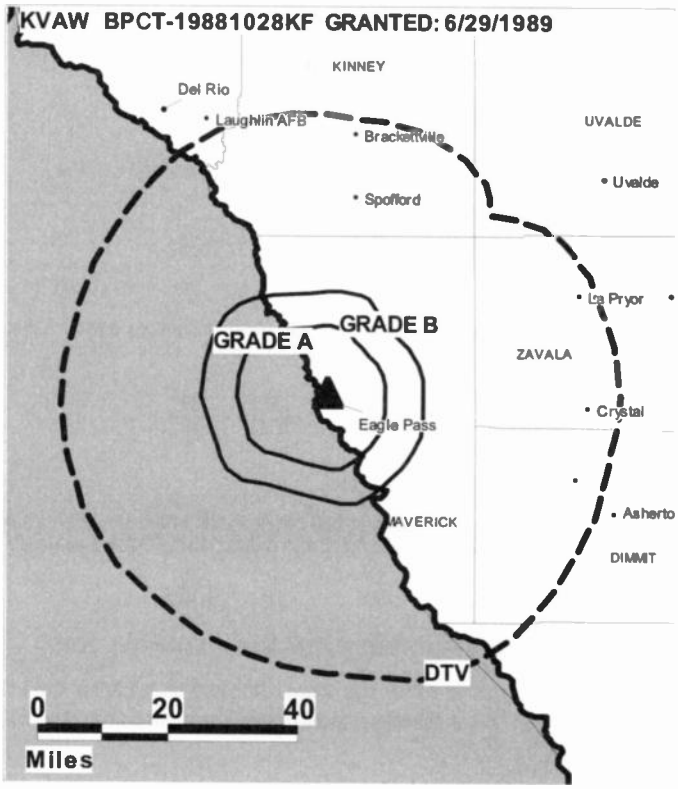

© 2008 Warren Communications News

Lariza Wheeler, Program Director.

Thomas Winkle, Chief Engineer.

Rates: On request.

City of License: Eagle Pass. **Station DMA:** San Antonio, TX. **Rank:** 37.

Nielsen Data: Not available.

KVAW-DT
Ch. 18

Network Service: TMO.

Licensee: Dr. Joseph A. Zavaletta, 603 E St Charles St, Brownsville, TX 78520.

Mailing Address: PO Box 788, Eagle Pass, TX 78852.

Phone: 817-222-1234. **Fax:** 817-222-9809.

Technical Facilities: Channel No. 18 (494-500 MHz). Authorized power: 50-kw max. visual, aural. Antenna: 278-ft above av. terrain, 1063-ft. above ground, 1870-ft. above sea level.

Latitude	28°	43'	32"
Longitude	100°	28'	35"

Note: Latitude and longitude coordinates shown are based on the North American Datum of 1927 (NAD 27) as currently required by the Mass Media Bureau of the FCC.

Ownership: Dr. Joseph A. Zavaletta (Group Owner).

Began Operation: Station operating; no on-air date

Represented (legal): Skadden, Arps, Slate, Meagher & Flom LLP.

Personnel:

Robert Getz, General Manager.

Marty Gamer, General Sales Manager.

Thomas Winkle, Chief Engineer.

Lariza Wheeler, Program Director.

City of License: Eagle Pass. **Station DMA:** San Antonio, TX. **Rank:** 37.

Nielsen Data: Not available.

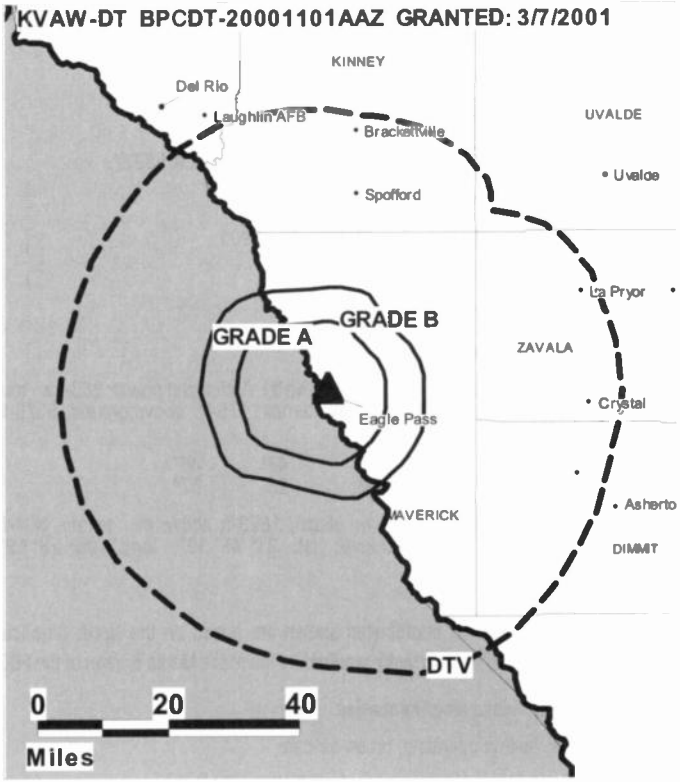

© 2008 Warren Communications News

KDBC-DT
Ch. 18

Network Service: MNT, CBS.

Licensee: KDBC License LLC, 500 S. Chinowth Rd., Visalia, CA 93277.

Studio: 2201 Wyoming Ave., El Paso, TX 79903.

Mailing Address: 2201 Wyoming Ave, El Paso, TX 79903.

Phone: 915-496-4444. **Fax:** 915-496-4590.

E-mail: rbagley@kdbc.com

Web Site: http://www.kdbc.com

Technical Facilities: Channel No. 18 (494-500 MHz). Authorized power: 363-kw max. visual, aural. Antenna: 1299-ft above av. terrain, 175-ft. above ground, 5375-ft. above sea level.

Latitude	31°	47'	46"
Longitude	106°	28'	57"

Holds CP for change to 160-kw max. visual, 1893-ft above av. terrain, 364-ft. above ground, 5968-ft. above sea level; lat. 31° 48' 19", long. 106° 28' 59", BPCDT-20060919AAQ.

Note: Latitude and longitude coordinates shown are based on the North American Datum of 1927 (NAD 27) as currently required by the Mass Media Bureau of the FCC.

Ownership: Pappas Telecasting Companies.

Began Operation: Station operating; no on-air date

Represented (legal): Paul, Hastings, Janofsky & Walker LLP.

Represented (sales): Blair Television.

Personnel:

Bram Watkins, General Manager.

Debra Hastings, General Sales Manager.

Helen Barry, Local & National Sales Manager.

Steve Johnson, News Director.

Pat McGinnis, Chief Engineer.

Margaret Carrillo, Business Manager.

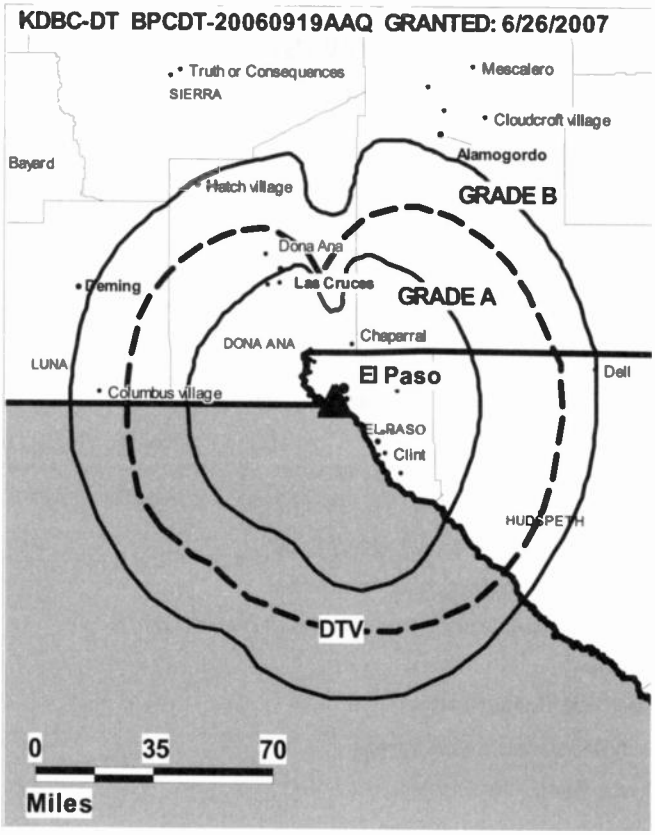

© 2008 Warren Communications News

Margaret Morgan, Program Director.

Tim Kruz, Production & Creative Services Director.

Rita Fortini, Traffic Manager.

City of License: El Paso. **Station DMA:** El Paso, TX-Las Cruces, NM. **Rank:** 98.

Nielsen Data: Not available.

KDBC-TV
Ch. 4

Network Service: CBS.

Licensee: KDBC License LLC, 500 S. Chinowth Rd., Visalia, CA 93277.

Studio: 2201 Wyoming Ave., El Paso, TX 79903.

Mailing Address: 2201 Wyoming Ave., El Paso, TX 79903.

Phone: 915-496-4444. **Fax:** 915-496-4590.

E-mail: rbagley@kdbc.com

Web Site: http://www.kdbc.com

Technical Facilities: Channel No. 4 (66-72 MHz). Authorized power: 100-kw visual, 10-kw aural. Antenna: 1563-ft above av. terrain, 410-ft. above ground, 5610-ft. above sea level.

Latitude	31°	47'	46"
Longitude	106°	28'	57"

Transmitter: Comanche Peak.

Note: Latitude and longitude coordinates shown are based on the North American Datum of 1927 (NAD 27) as currently required by the Mass Media Bureau of the FCC.

Satellite Earth Stations: Transmitter RCA; Scientific-Atlanta, 3-meter; Comrex, 4.6-meter; Scientific-Atlanta, 5-meter C-band; Comtech, 5-meter; Scientific-Atlanta, 7-meter; Scientific-Atlanta, Pinzone, Microdyne, Harris receivers.

News Service: AP.

Ownership: Pappas Telecasting Companies (Group Owner).

Began Operation: December 14, 1952. Sale to present owner by Imes Communications approved by FCC January 21, 2004. Sale to Pappas Telecasting by Imes Communications approved by FCC May 31, 2000 but never consummated. Sale to Imes Communications by United Broadcasting Corp. approved by FCC May 10, 1988. Sale to United Broadcasting Corp. by El Paso TV Co. approved by FCC April 21, 1986 (Television Digest, Vol. 26:14, 25). Sale to Evening Post Publishing Co. by Doubleday Broadcasting Co. approved by FCC August 30, 1974. Previous sale of Trigg-Vaughn station group to Doubleday approved by FCC February 1, 1967 (Vol. 6:44; 7:6). Sale as KROD-TV-AM to Trigg-Vaughn interests by Dorrance Roderick and family, publisher of El Paso Times, approved by FCC October 29, 1959 (Vol. 15:36, 44).

Represented (legal): Paul, Hastings, Janofsky & Walker LLP.

Represented (sales): Blair Television.

Personnel:

Bram Watkins, General Manager.

Debra Hastings, General Sales Manager.

Helen Barry, Local & National Sales Manager.

Steve Johnson, News Director.

Pat McGinnis, Chief Engineer.

Margaret Carrillo, Business Manager.

Margaret Morgan, Program Director.

Tim Kruz, Production& Creative Services Director.

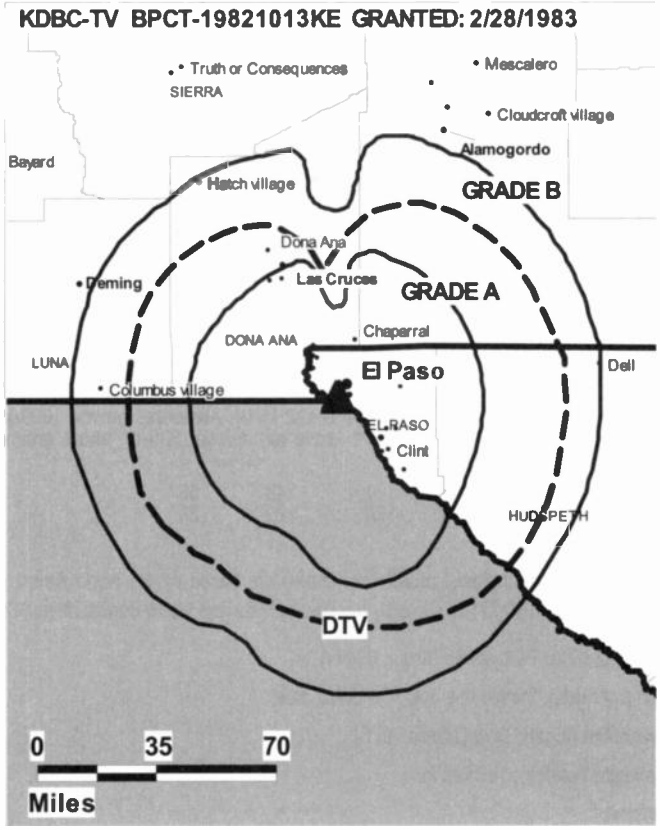

© 2008 Warren Communications News

Rita Fortini, Traffic Manager.

City of License: El Paso. **Station DMA:** El Paso, TX-Las Cruces, NM. **Rank:** 98.

Circulation © 2007 Nielsen. Coverage based on Nielsen study.

GrandTotal	Cable TV Households	Non-cable TV Households	Total TV Households
Estimated Station Totals *	150,010	169,720	319,730
Average Weekly Circulation (2007)	77,265	55,997	133,262
Average Daily Circulation (2007)			61,196

Station DMA Total	Cable TV Households	Non-cable TV Households	Total TV Households
Estimated Station Totals *	141,960	149,690	291,650
Average Weekly Circulation (2007)	74,914	53,466	128,380
Average Daily Circulation (2007)			59,010

Other DMA Total	Cable TV Households	Non-cable TV Households	Total TV Households
Estimated Station Totals *	8,050	20,030	28,080
Average Weekly Circulation (2007)	2,351	2,531	4,882
Average Daily Circulation (2007)			2,186

*Estimated station totals are sums of the Nielsen TV and Cable TV household estimates for each county in which the station registers viewing of more than 5% as per the Nielsen Survey Methods.

KFOX-DT
Ch. 15

Network Service: FOX.

Licensee: KTVU Partnership, 6004 N. Mesa St., El Paso, TX 79912.

Studio: 6004 N. Mesa, El Paso, TX 79912.

Mailing Address: 6004 N. Mesa, El Paso, TX 79912.

Phone: 915-833-8585. **Fax:** 915-833-8973.

E-mail: N.Villalobos@kfoxtv.com

Web Site: http://www.kfoxtv.com

Technical Facilities: Channel No. 15 (476-482 MHz). Authorized power: 1000-kw max. visual, aural. Antenna: 1975-ft above av. terrain, 335-ft. above ground, 6083-ft. above sea level.

Latitude	31°	48'	55"
Longitude	106°	29'	20"

Note: Latitude and longitude coordinates shown are based on the North American Datum of 1927 (NAD 27) as currently required by the Mass Media Bureau of the FCC.

Ownership: KTVU Partnership (Group Owner).

Began Operation: Station operating; no on-air date.

Represented (legal): Dow Lohnes PLLC.

Represented (sales): TeleRep Inc.

Personnel:

John Whitte, Vice President & General Manager.

Chad Kemper, Local Sales Manager.

David Bennallack, News Director.

Antonio Castro, Chief Engineer.

Candace MacBlain, Creative Services Director.

KFOX-DT BMPCDT-20040319AGZ GRANTED: 4/22/2005

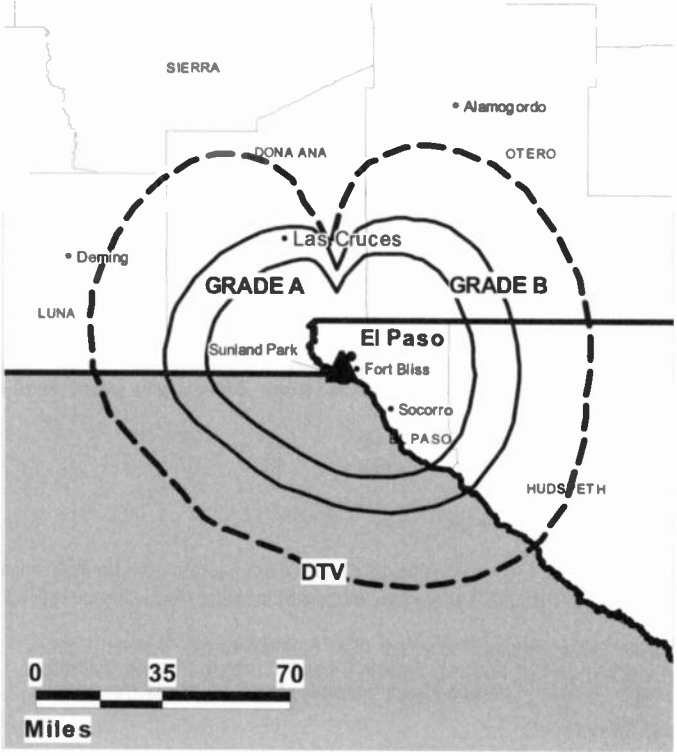

© 2008 Warren Communications News

Josie Garmon, Traffic Manager.

City of License: El Paso. **Station DMA:** El Paso, TX-Las Cruces, NM. **Rank:** 98.

Nielsen Data: Not available.

KFOX-TV
Ch. 14

Network Service: FOX.

Licensee: KTVU Partnership, 6004 N. Mesa St., El Paso, TX 79912.

Studio: 6004 N. Mesa, El Paso, TX 79912.

Mailing Address: 6004 N. Mesa, El Paso, TX 79912.

Phone: 915-833-8585. **Fax:** 915-833-8973.

E-mail: N.Villalobos@kfoxtv.com

Web Site: http://www.kfoxtv.com

Technical Facilities: Channel No. 14 (470-476 MHz). Authorized power: 420-kw max. visual, aural. Antenna: 1975-ft above av. terrain, 328-ft. above ground, 6076-ft. above sea level.

Latitude	31°	48'	55"
Longitude	106°	29'	20"

Holds CP for change to 1975-ft above av. terrain, 335-ft. above ground, 6083-ft. above sea level; BMPCT-20040319AGY.

Note: Latitude and longitude coordinates shown are based on the North American Datum of 1927 (NAD 27) as currently required by the Mass Media Bureau of the FCC.

Satellite Earth Stations: Transmitter Townsend; Prodelin, 3.9-meter C-band; Weatherscan, 4-meter C-band; Prodelin, 4.5-meter C-band; Microdyne, 4.5-meter Ku-band; Microdyne, M/A-Com, Gardiner receivers.

Ownership: KTVU Partnership (Group Owner).

Began Operation: August 1, 1979. Sale to Santa Fe Communications & DeRance Foundation by Cristo Rey Corp. approved by FCC April 20, 1983. Sale to John Mulderrig & David Caparis approved by FCC June 17, 1988. Sale to Cox approved by FCC June 27, 1996 (Television Digest, Vol. 36:21).

Represented (sales): TeleRep Inc.

Represented (legal): Dow Lohnes PLLC.

Personnel:

John Whitte, Vice President & General Manager.

Chad Kemper, General Sales Manager.

David Bennallack, News Director.

Antonio Castro, Chief Engineer.

Candace MacBlain, Creative Services Director.

Josie Garmon, Traffic Manager.

City of License: El Paso. **Station DMA:** El Paso, TX-Las Cruces, NM. **Rank:** 98.

KFOX-TV BMPCT-20040319AGY GRANTED: 1/3/2005

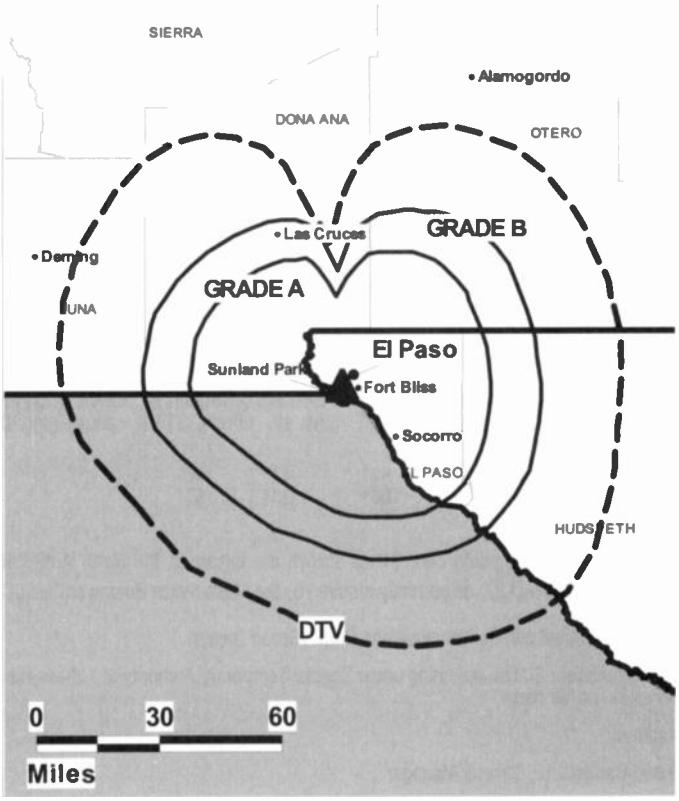

© 2008 Warren Communications News

Circulation © 2007 Nielsen. Coverage based on Nielsen study.

GrandTotal	Cable TV Households	Non-cable TV Households	Total TV Households
Estimated Station Totals *	150,010	149,690	299,700
Average Weekly Circulation (2007)	75,251	69,778	145,029
Average Daily Circulation (2007)			62,614

Station DMA Total	Cable TV Households	Non-cable TV Households	Total TV Households
Estimated Station Totals *	141,960	149,690	291,650
Average Weekly Circulation (2007)	74,599	69,778	144,377
Average Daily Circulation (2007)			62,413

Other DMA Total	Cable TV Households	Non-cable TV Households	Total TV Households
Estimated Station Totals *	8,050	0	8,050
Average Weekly Circulation (2007)	652	0	652
Average Daily Circulation (2007)			201

*Estimated station totals are sums of the Nielsen TV and Cable TV household estimates for each county in which the station registers viewing of more than 5% as per the Nielsen Survey Methods.

KINT-DT
Ch. 25

Network Service: UNV.

Grantee: Entravision Holdings LLC, 2425 Olympic Blvd., Suite 6000 W, Santa Monica, CA 90404-4056.

Studio: 5426 N. Mesa St., El Paso, TX 79912.

Mailing Address: 5426 N. Mesa St., El Paso, TX 79912.

Phone: 915-581-1126. **Fax:** 915-585-4612.

E-mail: smartinez@entravision.com

Web Site: http://www.kint.com

Technical Facilities: Channel No. 25 (536-542 MHz). Authorized power: 1000-kw max. visual, aural. Antenna: 1441-ft above av. terrain, 316-ft. above ground, 5516-ft. above sea level.

Latitude	31°	47'	46"
Longitude	106°	28'	57"

Note: Latitude and longitude coordinates shown are based on the North American Datum of 1927 (NAD 27) as currently required by the Mass Media Bureau of the FCC.

Ownership: Entravision Communications Corp. (Group Owner).

Began Operation: Station operating under Special Temporary Authority at 1.8-kw max. visual; no on-air date

Personnel:

David Candelaria, General Manager.

Diana DeLara, General Sales Manager.

Gustavo Barraza, News Director.

Alfredo Durand, Chief Engineer.

Richard Franco, Chief Financial Officer.

Sylvia Martinez, Program Director.

Abel Rodriguez, Promotion Director.

KINT-DT BPCDT-19991029AGI GRANTED: 11/5/2001

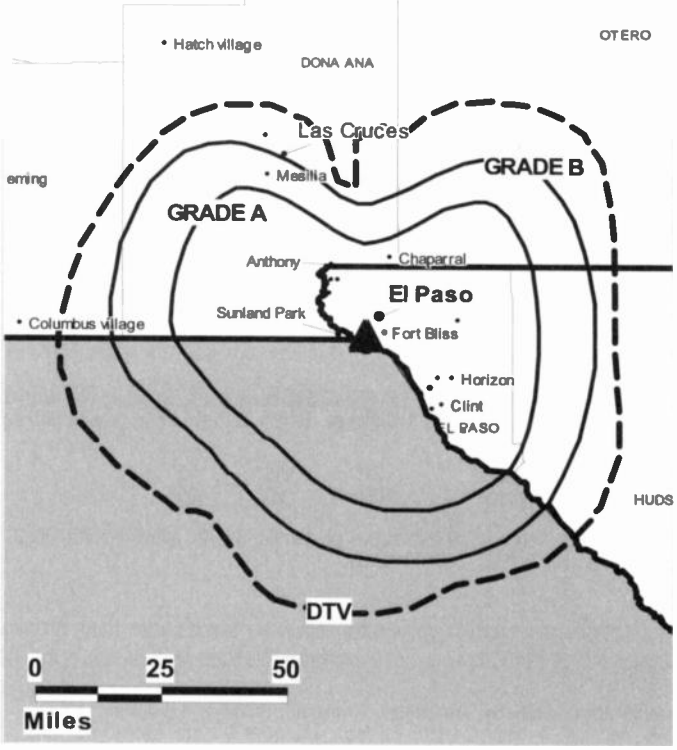

© 2008 Warren Communications News

Gilbert Martinez, Production Manager.

City of License: El Paso. **Station DMA:** El Paso, TX-Las Cruces, NM. **Rank:** 98.

Nielsen Data: Not available.

KINT-TV
Ch. 26

Network Service: UNV.

Licensee: Entravision Holdings LLC, 2425 Olympic Blvd., Suite 6000 W, Santa Monica, CA 90404-4056.

Studio: 5426 N. Mesa St., El Paso, TX 79912.

Mailing Address: 5426 N. Mesa St., El Paso, TX 79912.

Phone: 915-581-1126. **Fax:** 915-585-4612.

E-mail: smartinez@entravision.com

Web Site: http://www.kint.com

Technical Facilities: Channel No. 26 (542-548 MHz). Authorized power: 2240-kw max. visual, 225-kw aural. Antenna: 1500-ft above av. terrain, 316-ft. above ground, 5516-ft. above sea level.

Latitude	31°	47'	46"
Longitude	106°	28'	57"

Transmitter: Comanche Peak.

Note: Latitude and longitude coordinates shown are based on the North American Datum of 1927 (NAD 27) as currently required by the Mass Media Bureau of the FCC.

Satellite Earth Stations: Transmitter Harris; Scientific-Atlanta, 4.7-meter C-band; Harris, 6.1-meter C-band; Harris receivers.

News Services: AP, Univision.

Ownership: Entravision Communications Corp. (Group Owner).

Began Operation: May 5, 1984.

Represented (sales): Univision.

Represented (legal): Thompson Hine LLP.

Personnel:

David Candelaria, General Manager.

Diana DeLara, General Sales Manager.

Gustavo Barraza, News Director.

Alfredo Durand, Chief Engineer.

Richard Franco, Chief Financial Officer.

Sylvia Martinez, Program Director.

Abel Rodriguez, Promotion Director.

Gilbert Martinez, Production Manager.

KINT-TV BMPCT-19830422KH GRANTED: 11/1/1983

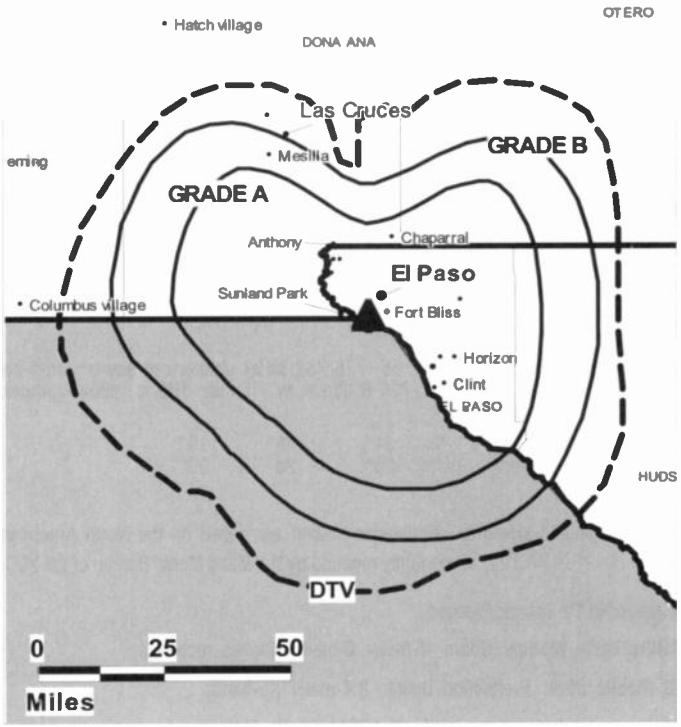

© 2008 Warren Communications News

City of License: El Paso. **Station DMA:** El Paso, TX-Las Cruces, NM. **Rank:** 98.

Circulation © 2007 Nielsen. Coverage based on Nielsen study.

GrandTotal	Cable TV Households	Non-cable TV Households	Total TV Households
Estimated Station Totals *	141,960	149,690	291,650
Average Weekly Circulation (2007)	35,294	67,819	103,113
Average Daily Circulation (2007)			65,169

Station DMA Total	Cable TV Households	Non-cable TV Households	Total TV Households
Estimated Station Totals *	141,960	149,690	291,650
Average Weekly Circulation (2007)	35,294	67,819	103,113
Average Daily Circulation (2007)			65,169

*Estimated station totals are sums of the Nielsen TV and Cable TV household estimates for each county in which the station registers viewing of more than 5% as per the Nielsen Survey Methods.

KTFN
Ch. 65

Network Service: TEL.

Licensee: Entravision Holdings LLC, 2425 Olympic Blvd., Suite 6000 W, Santa Monica, CA 90404.

Studio: 5426 N. Mesa, El Paso, TX 79912.

Mailing Address: 5426 N. Mesa St, El Paso, TX 79912.

Phone: 915-581-1126. **Fax:** 915-581-1393.

E-mail: dcandelaria@entravision.com

Web Site: http://www.entravision.com

Technical Facilities: Channel No. 65 (776-782 MHz). Authorized power: 2637-kw max. visual, aural. Antenna: 1726-ft above av. terrain, 190-ft. above ground, 5794-ft. above sea level.

Latitude	31°	48'	19"
Longitude	106°	28'	59"

Note: Latitude and longitude coordinates shown are based on the North American Datum of 1927 (NAD 27) as currently required by the Mass Media Bureau of the FCC.

Multichannel TV Sound: Planned.

Satellite Earth Station: Odom, 4-meter C-band; Hughes receivers.

SNG Mobile Dish: Preduction Uplink, 2.4-meter Ku-band.

LMA: Local marketing agreement with KTSM-TV (N), El Paso.

Ownership: Entravision Communications Corp. (Group Owner).

Began Operation: June 22, 1991.

Represented (legal): Pillsbury Winthrop Shaw Pittman LLP.

Personnel:

David Candelaria, Station Manager.

Diana De Lara, General Sales Manager.

Gustavo Barraza, News Director.

Alfredo Durand, Chief Engineer.

Sylvia Martinez, Program Director & Traffic Manager.

Gilbert Martinez, Production Manager.

City of License: El Paso. **Station DMA:** El Paso, TX-Las Cruces, NM. **Rank:** 98.

KTFN BPCT-20030227AAO GRANTED: 5/9/2003

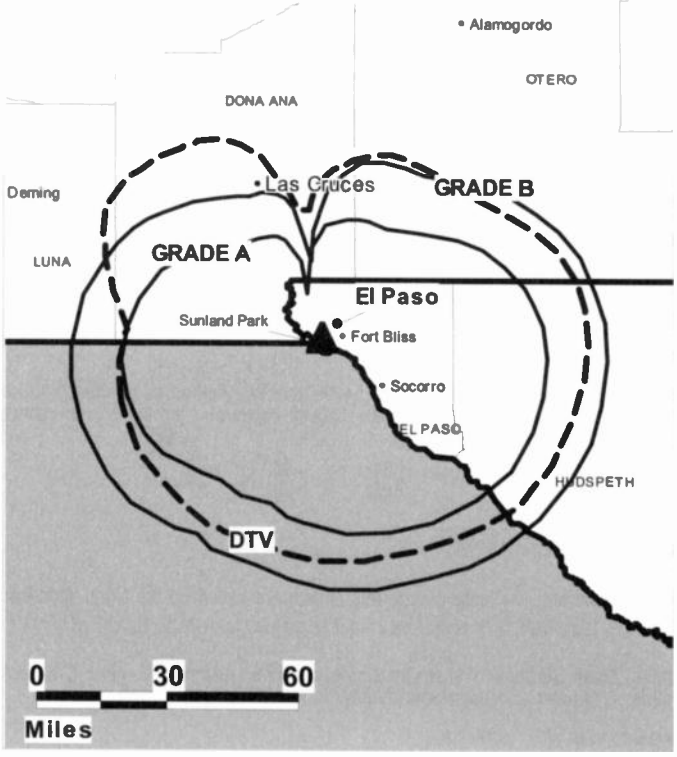

© 2008 Warren Communications News

Circulation © 2007 Nielsen. Coverage based on Nielsen study.

GrandTotal	Cable TV Households	Non-cable TV Households	Total TV Households
Estimated Station Totals *	141,960	149,690	291,650
Average Weekly Circulation (2007)	15,516	33,561	49,077
Average Daily Circulation (2007)			20,805

Station DMA Total	Cable TV Households	Non-cable TV Households	Total TV Households
Estimated Station Totals *	141,960	149,690	291,650
Average Weekly Circulation (2007)	15,516	33,561	49,077
Average Daily Circulation (2007)			20,805

*Estimated station totals are sums of the Nielsen TV and Cable TV household estimates for each county in which the station registers viewing of more than 5% as per the Nielsen Survey Methods.

KTFN-DT
Ch. 51

Network Service: TEL.

Grantee: Entravision Holdings LLC, 2425 Olympic Blvd., Suite 6000 W, Santa Monica, CA 90404.

Studio: 5426 N. Mesa, El Paso, TX 79912.

Mailing Address: 5426 N. Mesa St, El Paso, TX 79912.

Phone: 915-581-1126. **Fax:** 915-581-1393.

E-mail: dcandelaria@entravision.com

Web Site: http://www.entravision.com

Technical Facilities: Channel No. 51 (692-698 MHz). Authorized power: 70-kw max. visual, aural. Antenna: 1723-ft above av. terrain, 190-ft. above ground, 5794-ft. above sea level.

Latitude	31°	48'	18"
Longitude	106°	28'	59"

Note: Latitude and longitude coordinates shown are based on the North American Datum of 1927 (NAD 27) as currently required by the Mass Media Bureau of the FCC.

Ownership: Entravision Communications Corp. (Group Owner).

Began Operation: Station operating under Special Temporary Authority at 3-kw max. visual; no on-air date

Personnel:

David Candelaria, Station Manager.

Diana De Lara, General Sales Manager.

Gustavo Barraza, News Director.

Alfredo Durand, Chief Engineer.

Sylvia Martinez, Program Director & Traffic Manager.

Gilbert Martinez, Production Manager.

KTFN-DT BPCDT-19991029AEX GRANTED: 7/13/2001

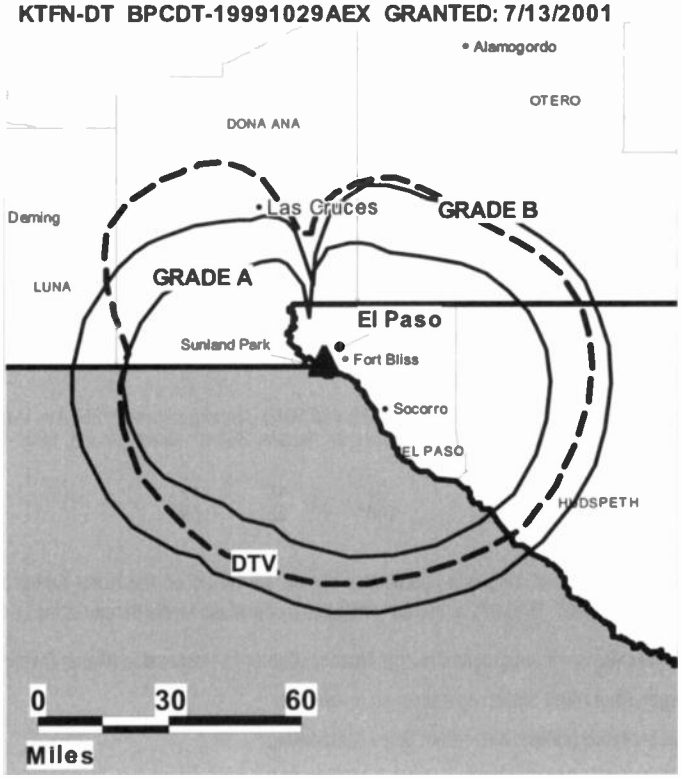

© 2008 Warren Communications News

City of License: El Paso. **Station DMA:** El Paso, TX-Las Cruces, NM. **Rank:** 98.

Nielsen Data: Not available.

KTSM-DT
Ch. 16

Network Service: NBC.

Licensee: ComCorp of El Paso License Corp., Debtor In Possession, PO Box 53708, Lafayette, LA 70505-3708.

Studio: 800 N. Oregon St., El Paso, TX 79902.

Mailing Address: 801 N. Oregon St., El Paso, TX 79902.

Phone: 915-532-5421. **Fax:** 915-532-6793.

E-mail: chogetvedt@ktsm.com

Web Site: http://www.ktsm.com

Technical Facilities: Channel No. 16 (482-488 MHz). Authorized power: 250-kw max. visual, aural. Antenna: 1893-ft above av. terrain, 364-ft. above ground, 5968-ft. above sea level.

Latitude	31°	48'	19"
Longitude	106°	28'	59"

Note: Latitude and longitude coordinates shown are based on the North American Datum of 1927 (NAD 27) as currently required by the Mass Media Bureau of the FCC.

Ownership: Communications Corp. of America, Debtor-In-Possession (Group Owner).

Began Operation: Station operating; no on-air date

Represented (sales): Millennium Sales & Marketing.

Represented (legal): Fletcher, Heald & Hildreth PLC.

Personnel:

Larry Bracher, General Manager & Program Director.

Danny Aguilar, Sales Manager.

Ernie Hartt, Engineering Director.

Jeff Limberg, News Director.

Courtney Elam, Promotion Director.

KTSM-DT BMPCDT-20050630AEV GRANTED: 8/5/2005

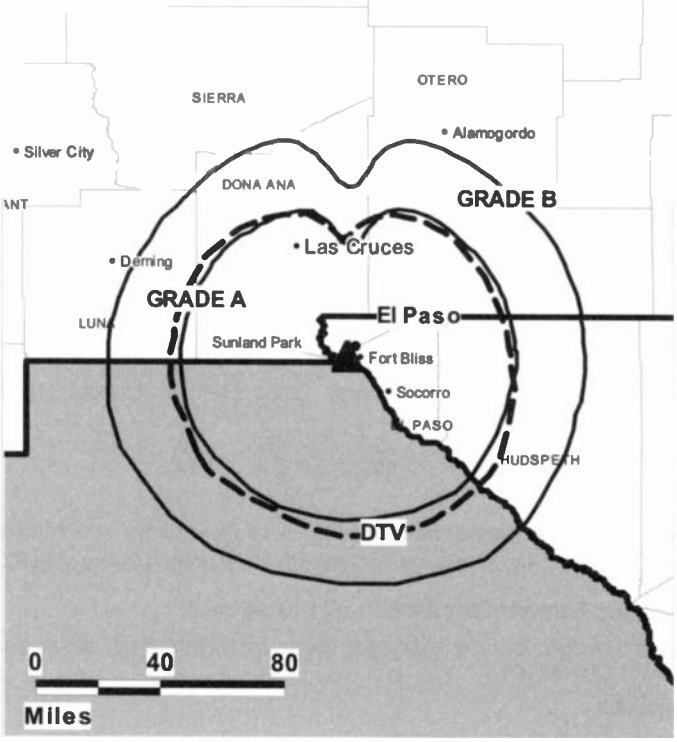

© 2008 Warren Communications News

Audrey Marrufo, Production Manager.

Mimi Sanchez, Traffic Manager.

City of License: El Paso. **Station DMA:** El Paso, TX-Las Cruces, NM. **Rank:** 98.

Nielsen Data: Not available.

KTSM-TV
Ch. 9

Network Service: NBC.

Licensee: ComCorp of El Paso License Corp., Debtor In Possession, PO Box 53708, Lafayette, LA 70505-3708.

Studio: 801 N. Oregon St., El Paso, TX 79902.

Mailing Address: 801 N. Oregon St., El Paso, TX 79902.

Phone: 915-532-5421. **Fax:** 915-532-6793.

E-mail: chogetvedt@ktsm.com

Web Site: http://www.ktsm.com

Technical Facilities: Channel No. 9 (186-192 MHz). Authorized power: 316-kw visual, 42.7-kw aural. Antenna: 1910-ft above av. terrain, 370-ft. above ground, 5993-ft. above sea level.

Latitude	31°	48'	18.5"
Longitude	106°	28'	57"

Transmitter: Ranger Peak, Franklin Mountains, 1-mi. NW of El Paso.

Note: Latitude and longitude coordinates shown are based on the North American Datum of 1927 (NAD 27) as currently required by the Mass Media Bureau of the FCC.

Multichannel TV Sound: Stereo only.

Satellite Earth Stations: Transmitter RCA; Harris, 3-meter; Harris, 6.1-meter Ku-band; Scientific-Atlanta, Harris receivers.

News Services: AP, NBC News Channel.

LMA: Local marketing agreement with KTFN (O), El Paso.

Ownership: Communications Corp. of America, Debtor-In-Possession (Group Owner).

Began Operation: January 4, 1953. Sale to Communications Corp. of America by Tri-State Broadcasting Co. Inc. approved by FCC July 23, 1997. Transfer of control from Thomas R. Galloway Sr. to Apollo Capital Management II Inc. & Thomas R. Galloway Sr. jointly approved by FCC April 16, 2004. Involuntary transfer of control to debtor in possession approved by FCC August 29, 2006. Owner restructuring under Chapter 11 bankruptcy code.

Represented (sales): Millennium Sales & Marketing.

Represented (legal): Fletcher, Heald & Hildreth PLC.

Personnel:

Larry Bracher, General Manager & Program Director.

Danny Aguilar, Sales Manager.

Jeff Limberg, News Director.

Ernie Hartt, Engineering Director.

Courtney Elam, Promotion Director.

Audrey Marrufo, Production Manager.

Mimi Sanchez, Traffic Manager.

KTSM-TV BPCT-4538 GRANTED: 9/8/1972

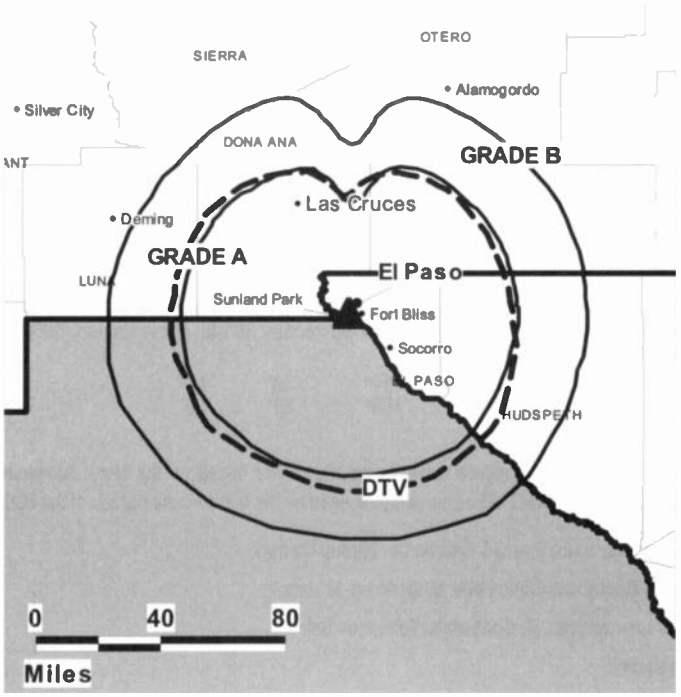

© 2008 Warren Communications News

City of License: El Paso. **Station DMA:** El Paso, TX-Las Cruces, NM. **Rank:** 98.

Circulation © 2007 Nielsen. Coverage based on Nielsen study.

GrandTotal	Cable TV Households	Non-cable TV Households	Total TV Households
Estimated Station Totals *	156,440	149,690	306,130
Average Weekly Circulation (2007)	84,517	67,669	152,186
Average Daily Circulation (2007)			69,687

Station DMA Total	Cable TV Households	Non-cable TV Households	Total TV Households
Estimated Station Totals *	141,960	149,690	291,650
Average Weekly Circulation (2007)	81,616	67,669	149,285
Average Daily Circulation (2007)			69,185

Other DMA Total	Cable TV Households	Non-cable TV Households	Total TV Households
Estimated Station Totals *	14,480	0	14,480
Average Weekly Circulation (2007)	2,901	0	2,901
Average Daily Circulation (2007)			502

*Estimated station totals are sums of the Nielsen TV and Cable TV household estimates for each county in which the station registers viewing of more than 5% as per the Nielsen Survey Methods.

KVIA-DT
Ch. 17

Network Service: CW, ABC.

Licensee: NPG of Texas LP, 4140 Rio Bravo St., El Paso, TX 79902.

Studio: 4140 Rio Bravo St., El Paso, TX 79902.

Mailing Address: 4140 Rio Bravo St., El Paso, TX 79902.

Phone: 915-496-7777. **Fax:** 915-532-0070.

E-mail: kvia@kvia.com

Web Site: http://www.kvia.com

Technical Facilities: Channel No. 17 (488-494 MHz). Authorized power: 263-kw max. visual, aural. Antenna: 1893-ft above av. terrain, 364-ft. above ground, 5968-ft. above sea level.

Latitude	31°	48'	19"
Longitude	106°	28'	59"

Note: Latitude and longitude coordinates shown are based on the North American Datum of 1927 (NAD 27) as currently required by the Mass Media Bureau of the FCC.

Ownership: News Press & Gazette Co. (Group Owner).

Began Operation: Station operating; no on-air date.

Represented (sales): Continental Television Sales.

Personnel:

Kevin Lovell, General Manager.

Chris Swann, Operations Manager.

Dan Overstreet, National Sales Manager.

Eric Huseby, News Director.

Brenda DeAnda, Assistant News Director.

Owen Smith, Chief Engineer.

Mike Sepulveda, Controller.

Karla Huelga, Program & Community Relations Director.

KVIA-DT BMPCDT-20050628ACJ GRANTED: 2/7/2006

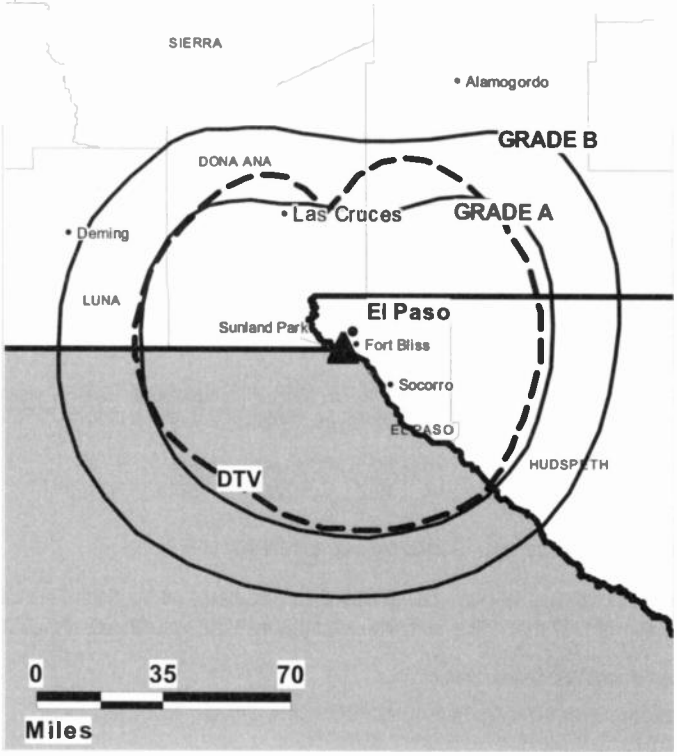

© 2008 Warren Communications News

David Gonzalez, Promotion Director.

John Ross, Creative Services Director.

Yolanda Garcia, Traffic Manager.

City of License: El Paso. **Station DMA:** El Paso, TX-Las Cruces, NM. **Rank:** 98.

Nielsen Data: Not available.

KVIA-TV
Ch. 7

Network Service: ABC.

Licensee: NPG of Texas LP, 4140 Rio Bravo St., El Paso, TX 79902.

Studio: 4140 Rio Bravo St., El Paso, TX 79902.

Mailing Address: 4140 Rio Bravo St., El Paso, TX 79902.

Phone: 915-496-7777. **Fax:** 915-532-0070.

E-mail: kvia@kvia.com

Web Site: http://www.kvia.com/

Technical Facilities: Channel No. 7 (174-180 MHz). Authorized power: 316-kw visual, 31.6-kw aural. Antenna: 1942-ft above av. terrain, 334-ft. above ground, 5964-ft. above sea level.

Latitude	31°	48'	18"
Longitude	106°	28'	58"

Note: Latitude and longitude coordinates shown are based on the North American Datum of 1927 (NAD 27) as currently required by the Mass Media Bureau of the FCC.

Multichannel TV Sound: Stereo and separate audio program.

Satellite Earth Stations: Transmitter Harris; RCA, 4.5-meter Ku-band; Andrew, 4.5-meter Ku-band; Superior, 5-meter Ku & C-band; Scientific-Atlanta, 7-meter; Andrew, 7.3-meter; Scientific-Atlanta, RCA, M/A-Com, DX Engineering, Andrew receivers.

News Services: Sun World Satellite News, Conus, AP.

Ownership: News Press & Gazette Co. (Group Owner).

Began Operation: September 1, 1956. Sale to present owner by Marsh Media Inc. approved by FCC December 9, 1994. Previous sale by John B. Walton Jr. approved by FCC February 24, 1976. Sale to Walton by Joseph Harris & Norman Alexander approved by FCC January 19, 1966 (Television Digest, Vol. 6:4). Sale to Harris & Alexander by McLendon Investment Corp. approved by FCC March 20, 1957 (Vol. 13:12). Began operation on Ch. 13, which is now an educational outlet.

Represented (sales): Continental Television Sales.

Represented (legal): Dow Lohnes PLLC.

Represented (engineering): Smith & Fisher.

Personnel:

Kevin Lovell, General Manager.

Chris Swann, Operations Manager.

Dan Overstreet, National Sales Manager.

Eric Huseby, News Director.

Brenda DeAnda, Assistant News Director.

Owen Smith, Chief Engineer.

Mike Sepulveda, Controller.

Karla Huelga, Program & Community Relations Director.

David Gonzalez, Promotion Director.

John Ross, Creative Services Director.

KVIA-TV BPCT-20000214ABG GRANTED: 5/8/2000

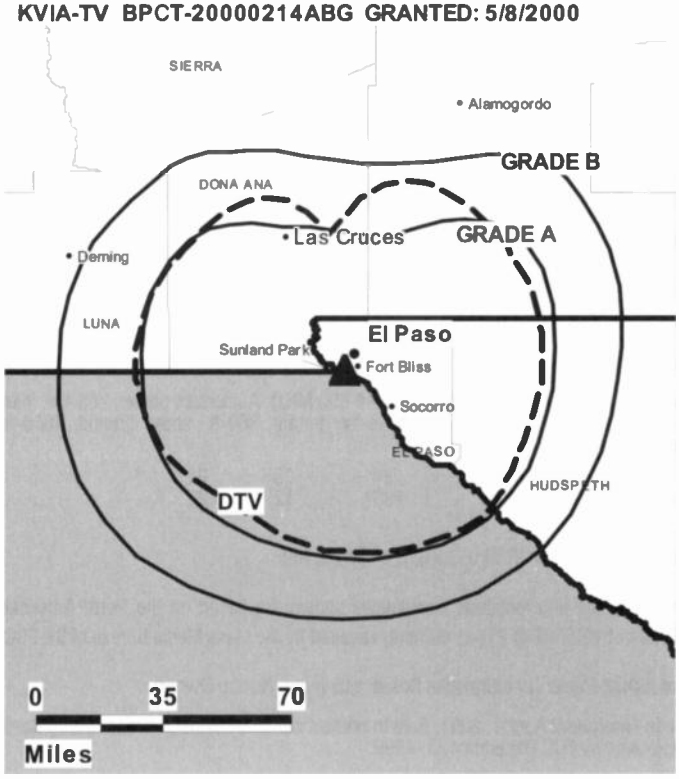

© 2008 Warren Communications News

Yolanda Garcia, Traffic Manager.

City of License: El Paso. **Station DMA:** El Paso, TX-Las Cruces, NM. **Rank:** 98.

Circulation © 2007 Nielsen. Coverage based on Nielsen study.

GrandTotal	Cable TV Households	Non-cable TV Households	Total TV Households
Estimated Station Totals *	154,710	171,830	326,540
Average Weekly Circulation (2007)	88,513	73,422	161,935
Average Daily Circulation (2007)			85,457

Station DMA Total	Cable TV Households	Non-cable TV Households	Total TV Households
Estimated Station Totals *	141,960	149,690	291,650
Average Weekly Circulation (2007)	85,071	70,445	155,516
Average Daily Circulation (2007)			82,505

Other DMA Total	Cable TV Households	Non-cable TV Households	Total TV Households
Estimated Station Totals *	12,750	22,140	34,890
Average Weekly Circulation (2007)	3,442	2,977	6,419
Average Daily Circulation (2007)			2,952

*Estimated station totals are sums of the Nielsen TV and Cable TV household estimates for each county in which the station registers viewing of more than 5% as per the Nielsen Survey Methods.

KPTF
Ch. 18

Network Service: IND.

Licensee: Prime Time Christian Broadcasting Inc., PO Box 7708, Midland, TX 79708.

Studio: 2401-B N. Main St., Clovis, NM 88101.

Mailing Address: 2401-B N.Main St., Clovis, NM 88101.

Phone: 505-742-1800. **Fax:** 915-563-1736.

E-mail: jefft@ptcbglc.com

Web Site: http://www.ptcbglc.com

Technical Facilities: Channel No. 18 (494-500 MHz). Authorized power: 263-kw max. visual, aural. Antenna: 467-ft above av. terrain, 360-ft. above ground, 4659-ft. above sea level.

Latitude	34°	25'	21"
Longitude	103°	12'	22"

Transmitter: 1.2-mi. W of U.S. 70, S of Clovis, NM.

Note: Latitude and longitude coordinates shown are based on the North American Datum of 1927 (NAD 27) as currently required by the Mass Media Bureau of the FCC.

Ownership: Prime Time Christian Broadcasting Inc. (Group Owner).

Began Operation: April 1, 2001. Sale to present owner by Winstar Broadcasting Corp. approved by FCC December 23, 1999.

Represented (engineering): du Treil, Lundin & Rackley Inc.

Personnel:

Al Cooper, General Manager.

Jeff Welters, Operations Manager.

City of License: Farwell. **Station DMA:** Amarillo, TX. **Rank:** 131.

Communications Daily
Warren Communications News
Get the industry standard FREE —
For a no-obligation trial call 800-771-9202 or visit www.warren-news.com

KPTF BPCT-19960404LC GRANTED: 4/8/1998

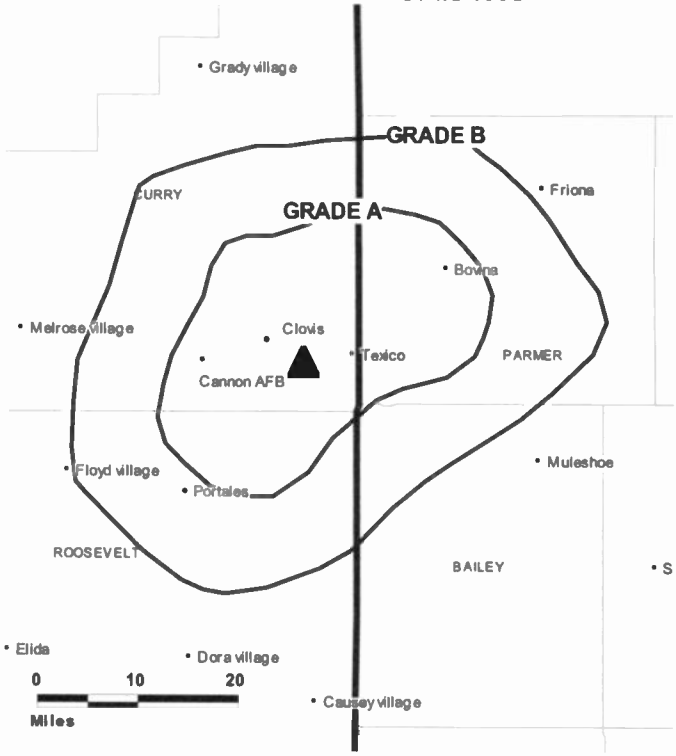

© 2008 Warren Communications News

Circulation © 2007 Nielsen. Coverage based on Nielsen study.

GrandTotal	Cable TV Households	Non-cable TV Households	Total TV Households
Estimated Station Totals *	2,280	0	2,280
Average Weekly Circulation (2007)	206	0	206
Average Daily Circulation (2007)			36

Station DMA Total	Cable TV Households	Non-cable TV Households	Total TV Households
Estimated Station Totals *	2,280	0	2,280
Average Weekly Circulation (2007)	206	0	206
Average Daily Circulation (2007)			36

*Estimated station totals are sums of the Nielsen TV and Cable TV household estimates for each county in which the station registers viewing of more than 5% as per the Nielsen Survey Methods.

KFWD

Ch. 52

Network Service: IND.

Licensee: HIC Broadcast Inc., 606 Young St., Communications Center, Dallas, TX 75202.

Studio: 606 Young St., Dallas, TX 75202.

Mailing Address: 606 Young St., Communications Center, Dallas, TX 75202.

Phone: 214-977-6780. **Fax:** 214-977-6544.

E-mail: tony.montes@kfwd.tv

Web Site: http://www.kfwd.tv

Technical Facilities: Channel No. 52 (698-704 MHz). Authorized power: 5010-kw max. visual, aural. Antenna: 1788-ft above av. terrain, 1621-ft. above ground, 2425-ft. above sea level.

Latitude	32°	35'	19"
Longitude	96°	58'	05"

Transmitter: Near 3900 Barnett St., Fort Worth.

Note: Latitude and longitude coordinates shown are based on the North American Datum of 1927 (NAD 27) as currently required by the Mass Media Bureau of the FCC.

Multichannel TV Sound: Stereo and separate audio program.

News Service: AP.

Ownership: HIC Broadcast Inc. (Group Owner).

Began Operation: September 1, 1988. Sale to present owner by Ronald Ulloa approved by FCC February 28, 1990.

Represented (sales): TeleRep Inc.

Represented (legal): Dow Lohnes PLLC.

Personnel:

Tony Montes, Station Manager & Program Director.

Lisa Wegmann, Sales Manager.

David Johnson, Chief Engineer.

Walter Chavez, Business Manager.

Alonzo Waller, Creative Services Director.

Gloria Castro, Traffic Manager.

City of License: Fort Worth. **Station DMA:** Dallas-Fort Worth, TX. **Rank:** 5.

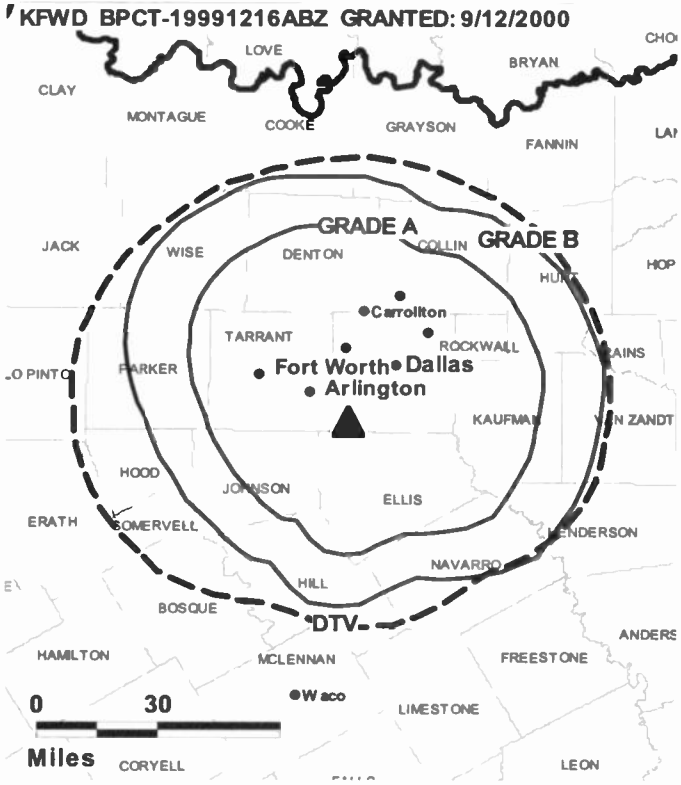

© 2008 Warren Communications News

Circulation © 2007 Nielsen. Coverage based on Nielsen study.

GrandTotal	Cable TV Households	Non-cable TV Households	Total TV Households
Estimated Station Totals *	977,650	1,203,810	2,181,460
Average Weekly Circulation (2007)	192,747	280,776	473,523
Average Daily Circulation (2007)			131,201

Station DMA Total	Cable TV Households	Non-cable TV Households	Total TV Households
Estimated Station Totals *	977,650	1,198,950	2,176,600
Average Weekly Circulation (2007)	192,747	280,489	473,236
Average Daily Circulation (2007)			131,177

Other DMA Total	Cable TV Households	Non-cable TV Households	Total TV Households
Estimated Station Totals *	0	4,860	4,860
Average Weekly Circulation (2007)	0	287	287
Average Daily Circulation (2007)			24

*Estimated station totals are sums of the Nielsen TV and Cable TV household estimates for each county in which the station registers viewing of more than 5% as per the Nielsen Survey Methods.

KFWD-DT

Ch. 51

Network Service: IND.

Grantee: HIC Broadcast Inc., 606 Young St., Communications Center, Dallas, TX 75202.

Studio: 606 Young St., Dallas, TX 75202.

Mailing Address: 606 Young St., Communications Center, Dallas, TX 75202.

Phone: 214-977-6780. **Fax:** 214-977-6544.

E-mail: tony.montes@kfwd.tv

Web Site: http://www.kfwd.tv

Technical Facilities: Channel No. 51 (692-698 MHz). Authorized power: 375-kw max. visual, aural. Antenna: 1788-ft above av. terrain, 1624-ft. above ground, 2425-ft. above sea level.

Latitude	32°	35'	19"
Longitude	96°	58'	05"

Transmitter: 1310 Beltline Rd., 0.87-mi. W of Cedar Hill.

Note: Latitude and longitude coordinates shown are based on the North American Datum of 1927 (NAD 27) as currently required by the Mass Media Bureau of the FCC.

Ownership: HIC Broadcast Inc.

Began Operation: May 1, 2002. Standard Definition.

Represented (legal): Dow Lohnes PLLC.

Represented (sales): TeleRep Inc.

Personnel:

Tony Montes, Vice President & General Manager.

Lisa Wegman, Sales Manager.

Walter Chavez, Business Manager.

David Johnson, Chief Engineer.

KFWD-DT BMPCDT-20000501ADA GRANTED: 5/3/2001

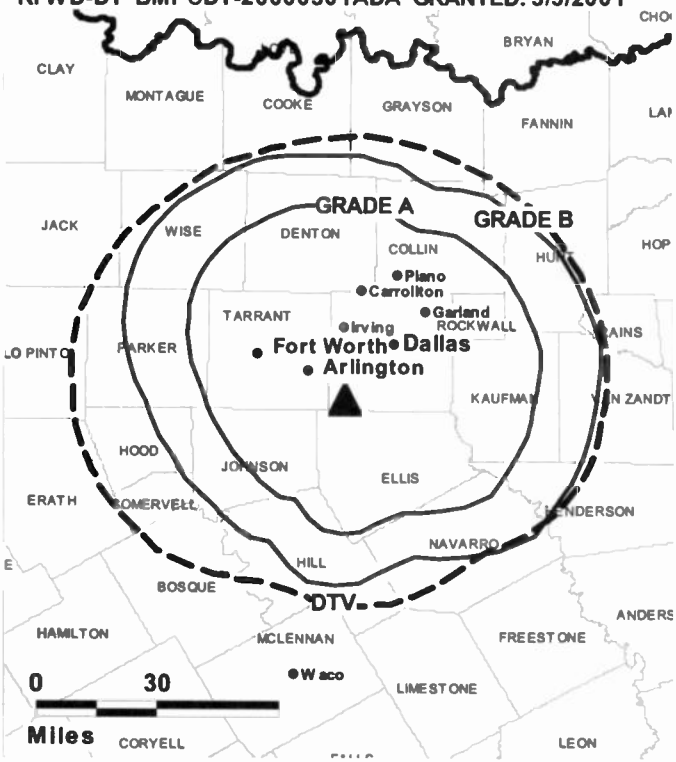

© 2008 Warren Communications News

Alonzo Waller, Creative Services Director.

Gloria Castro, Traffic Manager.

City of License: Fort Worth. **Station DMA:** Dallas-Fort Worth, TX. **Rank:** 5.

Nielsen Data: Not available.

KTVT
Ch. 11

Network Service: CBS.

Licensee: CBS Stations Group of Texas, L.P., 2000 K St. NW, Suite 725, Washington, DC 20006.

Studio: 5233 Bridge St., Fort Worth, TX 76103.

Dallas Office: 10111 N. Central Expressway, Dallas, TX 75231.

Mailing Address: PO Box 2495, Fort Worth, TX 76113.

Phone: 214-750-1111; 817-451-1111. **Fax:** 817-457-1897.

E-mail: adaml@ktvt.com

Web Site: http://www.cbs11tv.com

Technical Facilities: Channel No. 11 (198-204 MHz). Authorized power: 316-kw visual, 31.6-kw aural. Antenna: 1669-ft above av. terrain, 1553-ft. above ground, 2349-ft. above sea level.

Latitude	32°	34'	43"
Longitude	96°	57'	12"

Transmitter: Approx. 0.7-mi. S of Cedar Hill.

Note: Latitude and longitude coordinates shown are based on the North American Datum of 1927 (NAD 27) as currently required by the Mass Media Bureau of the FCC.

Multichannel TV Sound: Stereo only.

Satellite Earth Stations: Transmitter Harris; Harris, 3-meter Ku & C-band; Harris, 6.1-meter Ku & C-band; Harris, 6.1-meter C-band; Standard Agile Omni, Harris receivers.

News Service: AP.

Ownership: CBS Corp. (Group Owner).

Began Operation: September 11, 1955. Sale to present owner from CBS Inc. approved by FCC May 3, 2000. Sale to CBS Inc. by Gaylord Broadcasting Co. approved by FCC August 3, 1999 (Television Digest, Vol. 39:16, 42). Sale to Gaylord Broadcasting Co. by NAFI Telecasting approved by FCC August 1, 1962 (Vol. 2:11, 32). Sale to NAFI Telecasting by Texas State Network approved by FCC July 27, 1960 (Vol. 16:21, 31).

Represented (sales): Harrington Righter & Parsons Inc. (HRP).

Represented (legal): Leventhal, Senter & Lerman PLLC.

Represented (engineering): Cavell, Mertz & Associates Inc.

Personnel:

Steve Mauldin, President & General Manager.

Gary Schneider, Senior Vice President & Station Manager.

Sue Stuechell, Vice President & Regional Controller.

Adam Levy, General Sales Manager.

Matt Flewelling, Local Sales Manager.

Bill Schully, Director of Engineering & Operations.

Ken Foote, Programming Director.

Scott Diener, News Director.

KTVT BMLCT-20021028AAN GRANTED: 3/28/2003

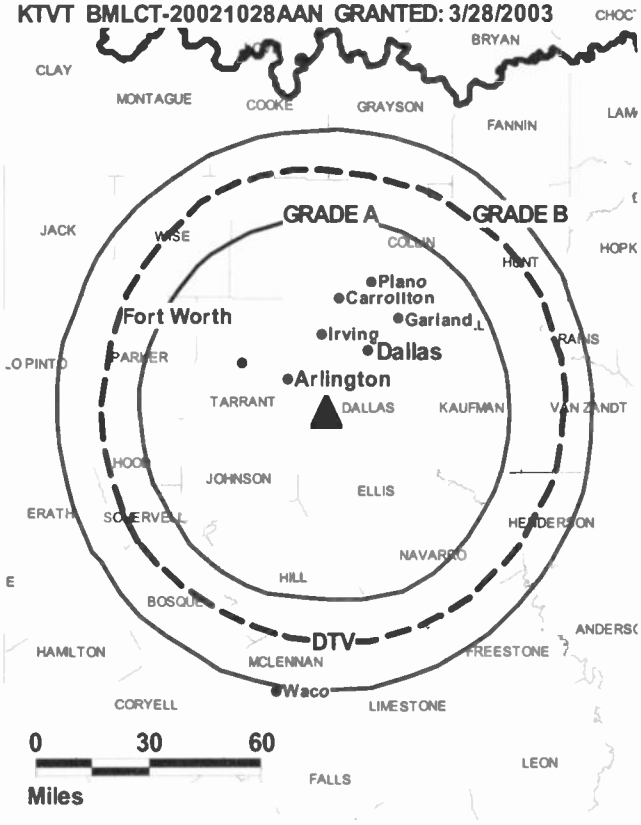

© 2008 Warren Communications News

David Hershey, Creative Services Director.

Lori Conrad, Communications Director.

City of License: Fort Worth. **Station DMA:** Dallas-Fort Worth, TX. **Rank:** 5.

Circulation © 2007 Nielsen. Coverage based on Nielsen study.

GrandTotal	Cable TV Households	Non-cable TV Households	Total TV Households
Estimated Station Totals *	1,089,600	1,268,230	2,357,830
Average Weekly Circulation (2007)	705,905	823,553	1,529,458
Average Daily Circulation (2007)			729,064

Station DMA Total	Cable TV Households	Non-cable TV Households	Total TV Households
Estimated Station Totals *	1,041,210	1,198,950	2,240,160
Average Weekly Circulation (2007)	690,585	813,244	1,503,829
Average Daily Circulation (2007)			718,520

Other DMA Total	Cable TV Households	Non-cable TV Households	Total TV Households
Estimated Station Totals *	48,390	69,280	117,670
Average Weekly Circulation (2007)	15,320	10,309	25,629
Average Daily Circulation (2007)			10,544

*Estimated station totals are sums of the Nielsen TV and Cable TV household estimates for each county in which the station registers viewing of more than 5% as per the Nielsen Survey Methods.

KTVT-DT
Ch. 19

Network Service: CBS.

Licensee: CBS Stations Group of Texas, L.P., 2000 K St. NW, Suite 725, Washington, DC 20006.

Studio: 5233 Bridge St., Fort Worth, TX 76103.

Dallas Office: 10111 N. Central Expressway, Dallas, TX 75231.

Mailing Address: PO Box 2495, Fort Worth, TX 76113.

Phone: 214-750-1111; 817-451-1111. **Fax:** 817-457-1897.

E-mail: adaml@ktvt.com

Web Site: http://www.cbs11tv.com

Technical Facilities: Channel No. 19 (500-506 MHz). Authorized power: 695-kw max. visual, aural. Antenna: 1640-ft above av. terrain, 1480-ft. above ground, 2279-ft. above sea level.

Latitude	32°	34'	43"
Longitude	96°	57'	12"

Note: Latitude and longitude coordinates shown are based on the North American Datum of 1927 (NAD 27) as currently required by the Mass Media Bureau of the FCC.

News Service: AP.

Ownership: CBS Corp. (Group Owner).

Began Operation: May 1, 1999. Standard Definition.

Represented (sales): Harrington Righter & Parsons Inc. (HRP).

Represented (legal): Leventhal, Senter & Lerman PLLC.

Represented (engineering): Cavell, Mertz & Associates Inc.

Personnel:

Steve Mauldin, President & General Manager.

Gary Schneider, Senior Vice President & Station Manager.

Sue Stuechell, Vice President & Regional Controller.

Adam Levy, General Sales Manager.

Matt Flewelling, Local Sales Manager.

KTVT-DT BPCDT-20040623AAG GRANTED: 7/16/2004

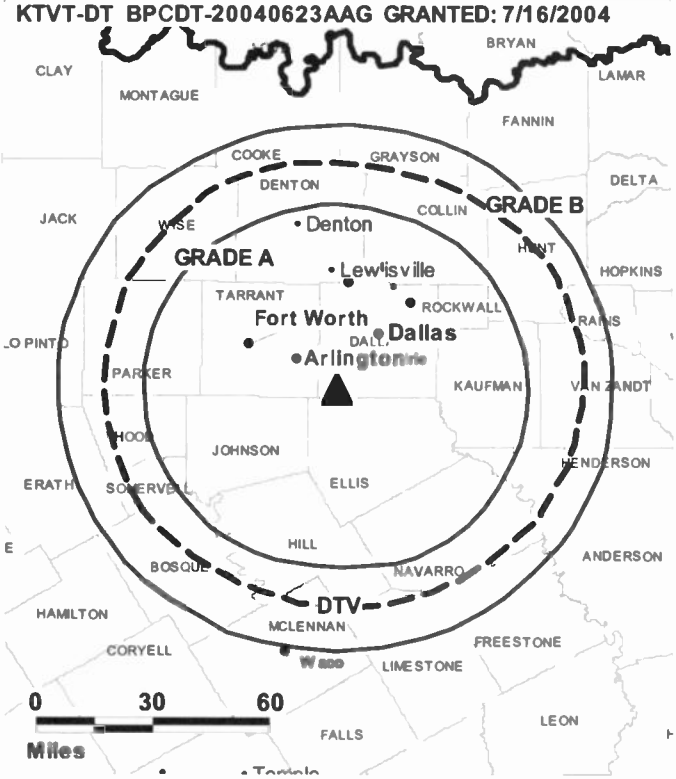

© 2008 Warren Communications News

Bill Schully, Director of Engineering & Operations.

Ken Foote, Programming Director.

Scott Diener, News Director.

David Hershey, Creative Services Director.

Lori Conrad, Communications Director.

City of License: Fort Worth. **Station DMA:** Dallas-Fort Worth, TX. **Rank:** 5.

Nielsen Data: Not available.

KTXA
Ch. 21

Network Service: IND.

Licensee: Television Station KTXA LP, 5233 Bridge St., Fort Worth, TX 76103.

Studio: 5233 Bridge St., Fort Worth, TX 76103.

Mailing Address: PO Box 2495, Fort Worth, TX 76113.

Phone: 214-743-2100. **Fax:** 214-743-2150.

E-mail: stevem@ktvt.com

Web Site: http://ktxa.com

Technical Facilities: Channel No. 21 (512-518 MHz). Authorized power: 5000-kw max. & 1740-kw horizontal visual, 500-kw & 174-kw horizontal aural. Antenna: 1690-ft above av. terrain, 1529-ft. above ground, 2349-ft. above sea level.

Latitude	32°	35'	22"
Longitude	96°	58'	10"

Transmitter: 1360-A W. Beltline Rd., Cedar Hill.

Note: Latitude and longitude coordinates shown are based on the North American Datum of 1927 (NAD 27) as currently required by the Mass Media Bureau of the FCC.

Satellite Earth Stations: Harris, 3-meter C-band; Vertex, 4.6-meter Ku-band; Harris, 6.1-meter C-band; Vertex, Harris receivers.

Ownership: CBS Corp. (Group Owner).

Began Operation: January 4, 1981. Sale to TVX, later Paramount Stations Group, by Taft Television & Radio Co. approved by FCC February 20, 1987 (Television Digest, Vol. 27:9, 14, 15). Sale to Taft by Gulf Broadcast Group approved by FCC May 30, 1985 (Vol. 25:5, 20, 22). Sale to Gulf by Sidney L. Schlenker, J. Livingston Kosberg, et. al., approved by FCC December 11, 1984 (Vol. 24:23, 53).

Represented (sales): Millennium Sales & Marketing.

Represented (engineering): du Treil, Lundin & Rackley Inc.

Personnel:

Steve Mauldin, President & General Manager.

Gary Schneider, Senior Vice President & Station Manager.

Julia O'Hickey, Sales Director.

Bill Schully, Engineering & Operations Director.

Kabir Master, Business Manager.

Ken Foote, Programming Director.

Tadd Van Cleve, Promotion Manager.

Jerome Shallow, Research Director.

David Hershey, Creative Services Director.

Carla Alexander, Traffic Manager.

Lori Conrad, Communications Director.

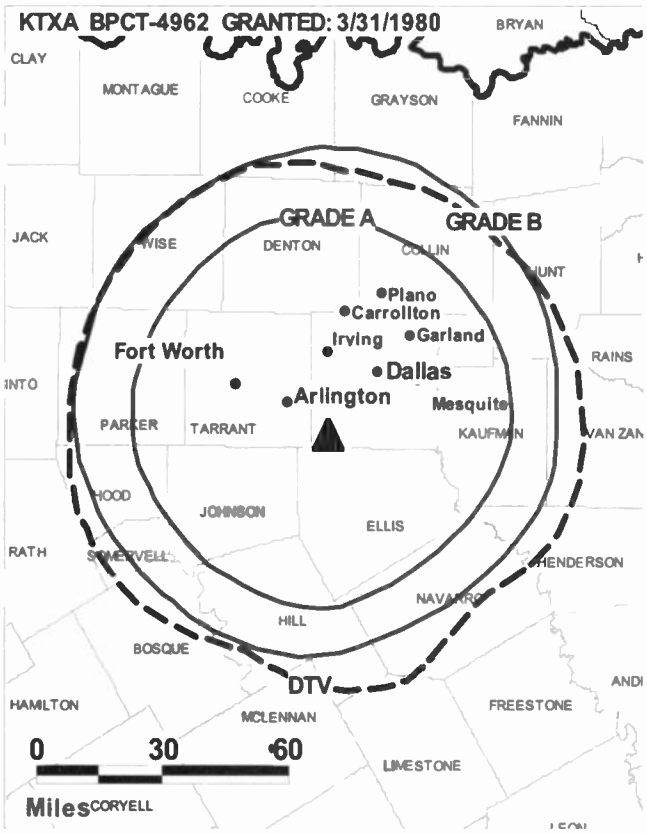

© 2008 Warren Communications News

City of License: Fort Worth. **Station DMA:** Dallas-Fort Worth, TX. **Rank:** 5.

Circulation © 2007 Nielsen. Coverage based on Nielsen study.

GrandTotal	Cable TV Households	Non-cable TV Households	Total TV Households
Estimated Station Totals *	1,038,870	1,237,520	2,276,390
Average Weekly Circulation (2007)	402,121	560,317	962,438
Average Daily Circulation (2007)			356,145

Station DMA Total	Cable TV Households	Non-cable TV Households	Total TV Households
Estimated Station Totals *	1,030,400	1,194,860	2,225,260
Average Weekly Circulation (2007)	401,287	557,679	958,966
Average Daily Circulation (2007)			355,422

Other DMA Total	Cable TV Households	Non-cable TV Households	Total TV Households
Estimated Station Totals *	8,470	42,660	51,130
Average Weekly Circulation (2007)	834	2,638	3,472
Average Daily Circulation (2007)			723

*Estimated station totals are sums of the Nielsen TV and Cable TV household estimates for each county in which the station registers viewing of more than 5% as per the Nielsen Survey Methods.

KTXA-DT
Ch. 18

Network Service: IND.

Licensee: Television Station KTXA LP, 5233 Bridge St., Fort Worth, TX 76103.

Studio: 5233 Bridge St., Fort Worth, TX 76103.

Mailing Address: PO Box 2495, Fort Worth, TX 76113.

Phone: 214-743-2100. **Fax:** 214-743-2150.

E-mail: stevem@ktvt.com

Web Site: http://ktxa.com

Technical Facilities: Channel No. 18 (494-500 MHz). Authorized power: 220-kw max. visual, aural. Antenna: 1755-ft above av. terrain, 1608-ft. above ground, 2421-ft. above sea level.

Latitude	32°	32'	35"
Longitude	96°	57'	32"

Transmitter: 2133 Tar Rd., Cedar Hill.

Note: Latitude and longitude coordinates shown are based on the North American Datum of 1927 (NAD 27) as currently required by the Mass Media Bureau of the FCC.

Satellite Earth Stations: Harris, 3-meter C-band; Vertex, 4.6-meter Ku-band; Harris, 6.1-meter C-band; Vertex, Harris receivers.

Ownership: CBS Corp. (Group Owner).

Began Operation: October 16, 2000. High Definition.

Represented (sales): Millennium Sales & Marketing.

Represented (engineering): du Treil, Lundin & Rackley Inc.

Personnel:

Steve Mauldin, President & General Manager.

Gary Schneider, Senior Vice President & Station Manager.

Julia O'Hickey, Sales Director.

Bill Schully, Engineering & Operations Director.

Kabir Master, Business Manager.

Ken Foote, Programming Director.

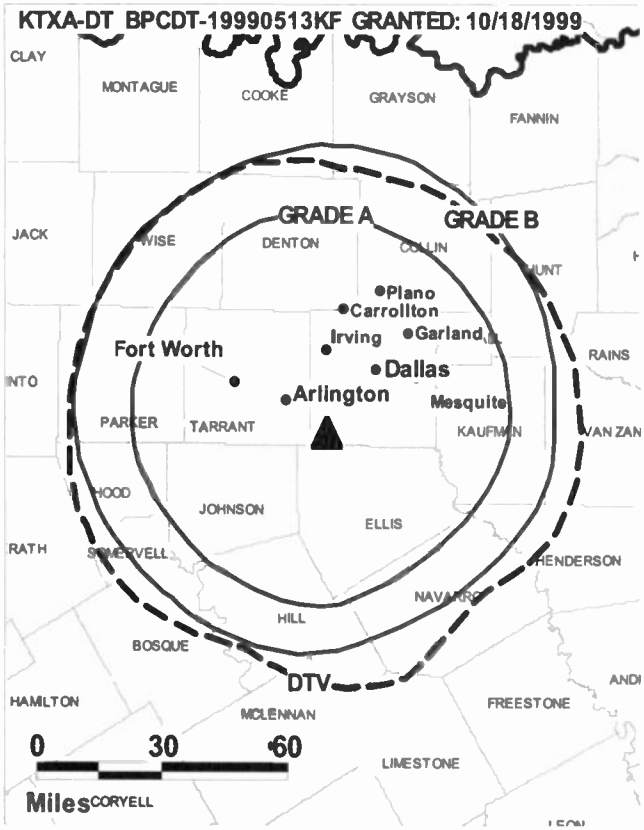

© 2008 Warren Communications News

Tadd Van Cleve, Promotion Manager.

Jerome Shallow, Research Director.

David Hershey, Creative Services Director.

Carla Alexander, Traffic Manager.

Lori Conrad, Communications Director.

City of License: Fort Worth. **Station DMA:** Dallas-Fort Worth, TX. **Rank:** 5.

Nielsen Data: Not available.

KXAS-DT
Ch. 41

Network Service: NBC.

Licensee: Station Venture Operations LP, 1299 Pennsylvania Ave. NW, 11th Floor, c/o NBC Inc, Washington, DC 20004.

Studio: 3900 Barnett St., Fort Worth, TX 76103.

Mailing Address: PO Box 1780, Fort Worth, TX 76101-1780.

Phone: 817-429-5555; 817-654-6300. **Fax:** 817-654-6325.

E-mail: tom.o'brien@nbcuni.com

Web Site: http://www.nbc5i.com

Technical Facilities: Channel No. 41 (632-638 MHz). Authorized power: 891-kw max. visual, aural. Antenna: 1660-ft above av. terrain, 1470-ft. above ground, 2284-ft. above sea level.

Latitude	32°	35'	07"
Longitude	96°	58'	06"

Transmitter: 1200 W. Beltline Rd., Cedar Hill.

Note: Latitude and longitude coordinates shown are based on the North American Datum of 1927 (NAD 27) as currently required by the Mass Media Bureau of the FCC.

Ownership: Station Venture Operations LP (Group Owner).

Began Operation: November 1, 1998.

Represented (legal): NBC Television Station Sales.

Represented (engineering): NBC.

Personnel:

Thomas O'Brien, President & General Manager.

Charlie Compagnone, Senior Vice President, Sales.

Brian Hocker, Vice President, Programming & Administration.

Susan Tully, Vice President, Content Development.

Mike Berry, Sales Marketing Director.

KXAS-DT BMPCDT-980430KG GRANTED: 5/15/1998

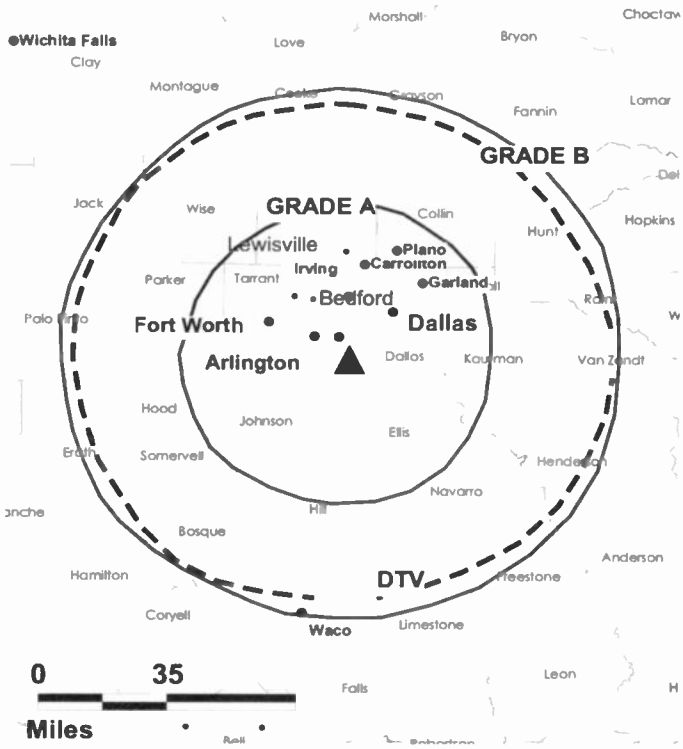

© 2008 Warren Communications News

Nada Ruddock, Community Affairs Director.

Karen Dickens, National Sales Manager.

City of License: Fort Worth. **Station DMA:** Dallas-Fort Worth, TX. **Rank:** 5.

Nielsen Data: Not available.

KXAS-TV
Ch. 5

Network Service: NBC.

Licensee: Station Venture Operations LP, 1299 Pennsylvania Ave. NW, 11th Floor, c/o NBC Inc, Washington, DC 20004.

Studio: 3900 Barnett St., Fort Worth, TX 76103.

Mailing Address: PO Box 1780, Fort Worth, TX 76101-1780.

Phone: 817-429-5555; 817-654-6300. **Fax:** 817-654-6325.

E-mail: tom.o'brien@nbcuni.com

Web Site: http://www.nbc5i.com

Technical Facilities: Channel No. 5 (76-82 MHz). Authorized power: 100-kw visual, 20-kw aural. Antenna: 1686-ft above av. terrain, 1496-ft. above ground, 2306-ft. above sea level.

Latitude	32°	35'	15"
Longitude	96°	57'	59"

Transmitter: 1.12-mi. W of Belt Line Rd. & Rte. 67 intersection, Cedar Hill.

Note: Latitude and longitude coordinates shown are based on the North American Datum of 1927 (NAD 27) as currently required by the Mass Media Bureau of the FCC.

Multichannel TV Sound: Stereo and separate audio program.

SNG Mobile Dish: Andrew, 2.4-meter Ku-band.

News Services: UPI, NBC News Channel, AP.

Ownership: Station Venture Operations LP (Group Owner).

Began Operation: September 29, 1948. Sale to LIN Television Corp. by Carter Publications Inc. (Fort Worth Star-Telegram) approved by FCC May 13, 1974. Transfer of control from AT&T to Hicks, Muse, Tate & Furst, and subsequent assignment to present owner approved by FCC March 2, 1998.

Represented (sales): NBC.

Represented (legal): NBC.

Personnel:

Thomas O'Brien, President & General Manager.

Charlie Compagnone, Senior Vice President, Sales.

Brian Hocker, Vice President, Programming & Administration.

Susan Tully, Vice President, Content Development.

Mike Berry, Sales Marketing Director.

Karen Dickens, Local Sales Manager.

Nada Ruddock, Community Affairs Director.

City of License: Fort Worth. **Station DMA:** Dallas-Fort Worth, TX. **Rank:** 5.

KXAS-TV BPCT-890124KM GRANTED: 3/20/89

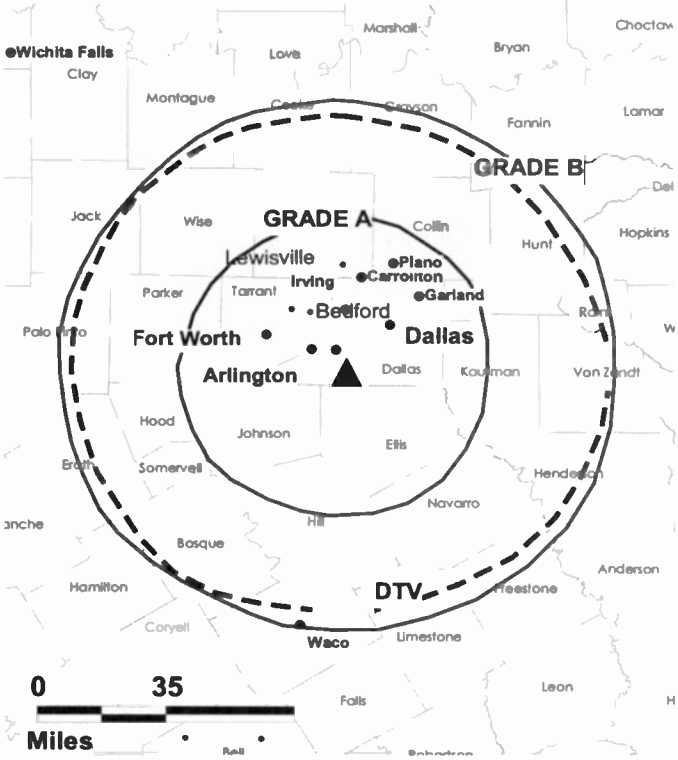

© 2008 Warren Communications News

Circulation © 2007 Nielsen. Coverage based on Nielsen study.

GrandTotal	Cable TV Households	Non-cable TV Households	Total TV Households
Estimated Station Totals *	1,121,840	1,269,590	2,391,430
Average Weekly Circulation (2007)	721,831	820,516	1,542,347
Average Daily Circulation (2007)			737,813

Station DMA Total	Cable TV Households	Non-cable TV Households	Total TV Households
Estimated Station Totals *	1,041,210	1,198,950	2,240,160
Average Weekly Circulation (2007)	701,085	810,902	1,511,987
Average Daily Circulation (2007)			726,828

Other DMA Total	Cable TV Households	Non-cable TV Households	Total TV Households
Estimated Station Totals *	80,630	70,640	151,270
Average Weekly Circulation (2007)	20,746	9,614	30,360
Average Daily Circulation (2007)			10,985

*Estimated station totals are sums of the Nielsen TV and Cable TV household estimates for each county in which the station registers viewing of more than 5% as per the Nielsen Survey Methods.

KCWX
Ch. 2

Network Service: CW.

Licensee: Corridor Television LLC, 111 Congress Ave., Suite 2530, One Congress Place, Austin, TX 78701.

Studio: 5400 Fredericksburg Rd., San Antonio, TX 78229.

Mailing Address: Box TV 5, San Antonio, TX 78299.

Phone: 210-366-5000. **Fax:** 210-341-3946.

E-mail: asmith@kens5.com

Web Site: http://www.mysanantonio.com

Technical Facilities: Channel No. 2 (54-60 MHz). Authorized power: 100-kw visual, aural. Antenna: 1355-ft above av. terrain, 1096-ft. above ground, 2995-ft. above sea level.

Latitude	30°	08'	13"
Longitude	98°	36'	35"

Transmitter: 1.3-mi. N of Gillespie, Blanco & Kendall Co. Intersection, 3.9-mi. S of Albert.

Note: Latitude and longitude coordinates shown are based on the North American Datum of 1927 (NAD 27) as currently required by the Mass Media Bureau of the FCC.

Ownership: Global Information Technologies Inc.

Began Operation: August 3, 2000.

Represented (legal): Cole, Raywid & Braverman LLP.

Personnel:

Bob McGann, Vice President & General Manager.

Rebecca Waller, General Sales Manager & Program Director.

Frank Peterman, Chief Engineer.

Amy Oranday, Traffic Manager.

City of License: Fredericksburg. **Station DMA:** San Antonio, TX. **Rank:** 37.

TELEVISION & CABLE
Factbook Online
FULLY SEARCHABLE • CONTINUOUSLY UPDATED • DISCOUNT RATES FOR PRINT PURCHASERS
For more information call **800-771-9202** or visit **www.warren-news.com**

KCWX BPCT-19861219KG GRANTED: 4/3/1998

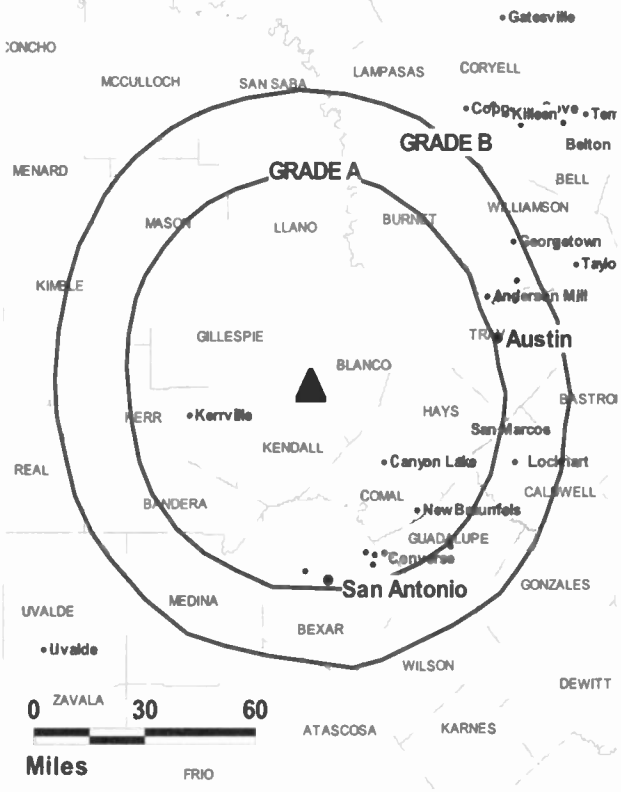

© 2008 Warren Communications News

Circulation © 2007 Nielsen. Coverage based on Nielsen study.

GrandTotal	Cable TV Households	Non-cable TV Households	Total TV Households
Estimated Station Totals *	716,440	260,600	977,040
Average Weekly Circulation (2007)	86,078	24,146	110,224
Average Daily Circulation (2007)			28,571

Station DMA Total	Cable TV Households	Non-cable TV Households	Total TV Households
Estimated Station Totals *	428,100	254,790	682,890
Average Weekly Circulation (2007)	68,917	23,733	92,650
Average Daily Circulation (2007)			24,528

Other DMA Total	Cable TV Households	Non-cable TV Households	Total TV Households
Estimated Station Totals *	288,340	5,810	294,150
Average Weekly Circulation (2007)	17,161	413	17,574
Average Daily Circulation (2007)			4,043

*Estimated station totals are sums of the Nielsen TV and Cable TV household estimates for each county in which the station registers viewing of more than 5% as per the Nielsen Survey Methods.

KTMD
Ch. 47

Network Service: TMO.

Licensee: Telemundo of Texas Partnership LP, 2290 W. 8th Ave., Hialeah, FL 33010.

Studio: 3903 Stoney Brook Dr., Houston, TX 77063.

Mailing Address: 3903 Stoney Brook Dr., Houston, TX 77063.

Phone: 713-974-4848. **Fax:** 713-974-5875.

E-mail: t47gm@telemundohouston.com

Web Site: http://www.ktmd.com

Technical Facilities: Channel No. 47 (668-674 MHz). Authorized power: 5000-kw max. visual, aural. Antenna: 1959-ft above av. terrain, 1945-ft. above ground, 2022-ft. above sea level.

Latitude	29°	34'	15"
Longitude	95°	30'	37"

Note: Latitude and longitude coordinates shown are based on the North American Datum of 1927 (NAD 27) as currently required by the Mass Media Bureau of the FCC.

Satellite Earth Stations: Transmitter Townsend; Comtech, 5-meter Ku & C-band; Vertex, 6.1-meter C-band; Pinzone receivers.

News Service: AP.

Ownership: NBC Universal (Group Owner).

Began Operation: February 1, 1988.

Represented (sales): Telemundo Network Group.

Represented (legal): Hogan & Hartson LLP.

Represented (engineering): Hammett & Edison Inc.

Personnel:

Roel Medina, Vice President & General Manager.

Dominic Fails, General Sales Manager.

Gregorio Cerzantes, National Sales Manager.

Jose Flores, News Director.

Linda Stillwell, Business Manager.

Marcello Marini, Program & Public Relations Manager.

Arturo Sovarzo, Production Manager.

Deloras Pineda, Traffic Manager.

City of License: Galveston. **Station DMA:** Houston, TX. **Rank:** 10.

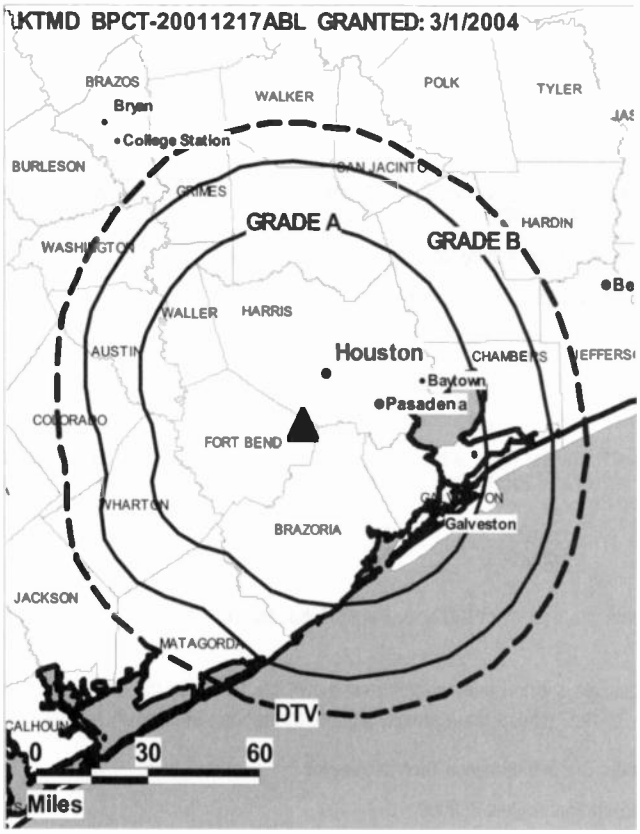

© 2008 Warren Communications News

Circulation © 2007 Nielsen. Coverage based on Nielsen study.

GrandTotal	Cable TV Households	Non-cable TV Households	Total TV Households
Estimated Station Totals *	703,420	671,600	1,375,020
Average Weekly Circulation (2007)	39,510	98,259	137,769
Average Daily Circulation (2007)			66,080

Station DMA Total	Cable TV Households	Non-cable TV Households	Total TV Households
Estimated Station Totals *	703,420	671,600	1,375,020
Average Weekly Circulation (2007)	39,510	98,259	137,769
Average Daily Circulation (2007)			66,080

*Estimated station totals are sums of the Nielsen TV and Cable TV household estimates for each county in which the station registers viewing of more than 5% as per the Nielsen Survey Methods.

KTMD-DT
Ch. 48

Network Service: TMO.

Licensee: Telemundo of Texas Partnership LP, 2290 W. 8th Ave., Hialeah, FL 33010.

Studio: 3903 Stoney Brook Dr., Houston, TX 77063.

Mailing Address: 3903 Stoney Brook Dr., Houston, TX 77063.

Phone: 713-974-4848. **Fax:** 713-974-5875.

E-mail: t47gm@telemundohouston.com

Web Site: http://www.ktmd.com

Technical Facilities: Channel No. 48 (674-680 MHz). Authorized power: 1000-kw max. visual, aural. Antenna: 1959-ft above av. terrain, 1945-ft. above ground, 2022-ft. above sea level.

Latitude	29°	34'	15"
Longitude	95°	30'	37"

Note: Latitude and longitude coordinates shown are based on the North American Datum of 1927 (NAD 27) as currently required by the Mass Media Bureau of the FCC.

Ownership: NBC Universal (Group Owner).

Began Operation: Station operating; no on-air date.

Personnel:

Roel Medina, Vice President & General Manager.

Dominic Fails, General Sales Manager.

Gregorio Cerzantes, National Sales Manager.

Jose Flores, News Director.

Linda Stillwell, Business Manager.

Marcello Marini, Program & Public Relations Manager.

Arturo Sovarzo, Production Manager.

KTMD-DT BMPCDT-20020925ABZ GRANTED: 3/1/2004

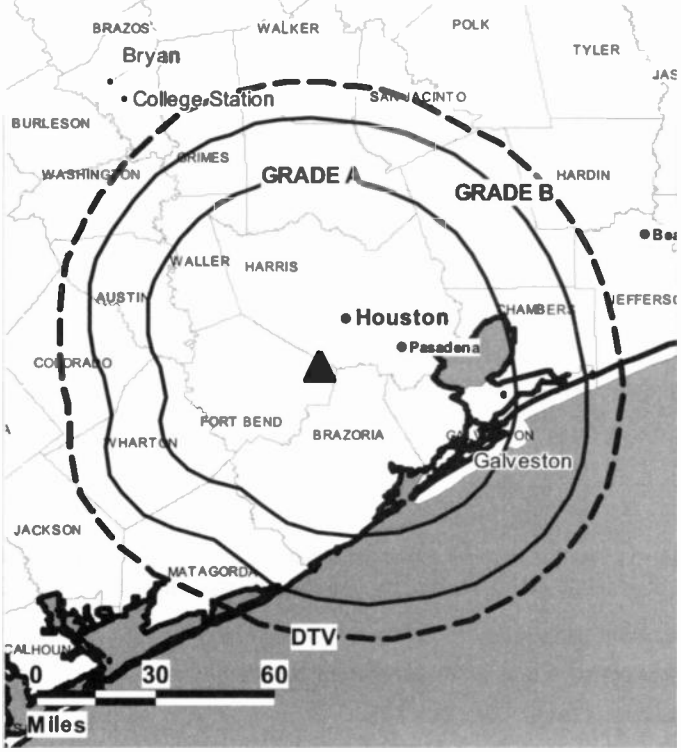

© 2008 Warren Communications News

Delores Pineda, Traffic Manager.

City of License: Galveston. **Station DMA:** Houston, TX. **Rank:** 10.

Nielsen Data: Not available.

KUVN-DT
Ch. 24

Network Service: UNV.

Licensee: KUVN License Partnership LP, 1999 Avenue of the Stars, Suite 3050, Los Angeles, CA 90067.

Studio: 2323 Bryan St., Suite 1900, Dallas, TX 75201.

Mailing Address: 2323 Bryan St., Suite 1900, Dallas, TX 75201.

Phone: 214-758-2300. **Fax:** 214-758-2350.

E-mail: bswitzer@univision.net

Web Site: http://www.univision.com

Technical Facilities: Channel No. 24 (530-536 MHz). Authorized power: 190-kw max. visual, aural. Antenna: 1699-ft above av. terrain, 1499-ft. above ground, 2323-ft. above sea level.

Latitude	32°	35'	21"
Longitude	96°	58'	12"

Note: Latitude and longitude coordinates shown are based on the North American Datum of 1927 (NAD 27) as currently required by the Mass Media Bureau of the FCC.

Ownership: Univision Communications Inc. (Group Owner).

Began Operation: October 31, 2002. Standard Definition.

Represented (legal): Covington & Burling.

Personnel:

Becky Munoz-Diaz, Vice President & General Manager.

Luis Hernadez, General Sales Manager.

Rosa Cuellar, Local Sales Manager.

Emile Garza, Local Sales Manager.

Andre Savage, National Sales Manager.

Martha Kattan, News Director.

Brian Switzer, Chief Engineer.

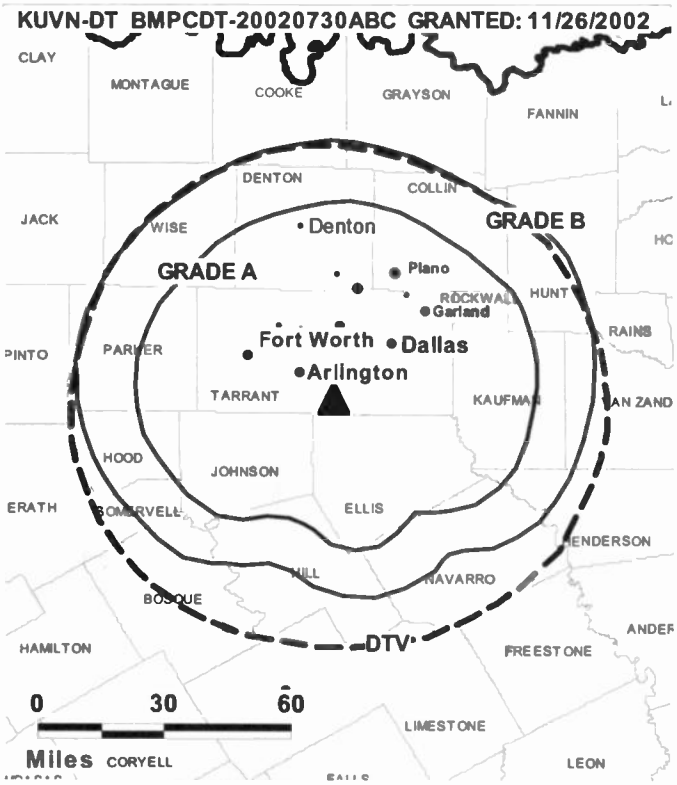

© 2008 Warren Communications News

Douglass Moczygemba, Business Manager.

Armando de la Fuente, Promotions & Community Affairs Director.

Aida Moreno, Traffic Manager.

City of License: Garland. **Station DMA:** Dallas-Fort Worth, TX. **Rank:** 5.

Nielsen Data: Not available.

KUVN-TV
Ch. 23

Network Service: UNV.

Licensee: KUVN License Partnership LP, 1999 Avenue of the Stars, Suite 3050, Los Angeles, CA 90067.

Studio: 2323 Bryan St., Suite 1900, Dallas, TX 75201.

Mailing Address: 2323 Bryan St., Suite 1900, Dallas, TX 75201.

Phone: 214-758-2300. **Fax:** 214-758-2350.

E-mail: bswitzer@univision.net

Web Site: http://www.univision.com

Technical Facilities: Channel No. 23 (524-530 MHz). Authorized power: 5000-kw max. visual, aural. Antenna: 1696-ft above av. terrain, 1496-ft. above ground, 2320-ft. above sea level.

Latitude	32°	35'	21"
Longitude	96°	58'	12"

Note: Latitude and longitude coordinates shown are based on the North American Datum of 1927 (NAD 27) as currently required by the Mass Media Bureau of the FCC.

Multichannel TV Sound: Stereo and separate audio program.

Satellite Earth Station: Transmitter Harris; Harris, 6.1-meter C-band.

Ownership: Univision Communications Inc. (Group Owner).

Began Operation: September 25, 1986. Transfer of control to Broadcasting Media Partners Inc. approved by FCC March 27, 2007. Sale to present owner by Hallmark Cards Inc. approved by FCC Spetember 30, 1992. Sale to Hallmark Cards Inc. by I am Broadcasting Co., Debtor In Possession approved by FCC June 28, 1988.

Represented (legal): Covington & Burling.

Personnel:

Becky Munoz-Diaz, Vice President & General Manager.

Luis Hernadez, General Sales Manager.

Rosa Cuellar, Local Sales Manager.

Emile Garza, Local Sales Manager.

Andre Savage, National Sales Manager.

Martha Kattan, News Director.

Brian Switzer, Chief Engineer.

Douglass Moczygemba, Business Manager.

Armando de la Fuente, Promotion & Community Affairs Director.

Aida Moreno, Traffic Manager.

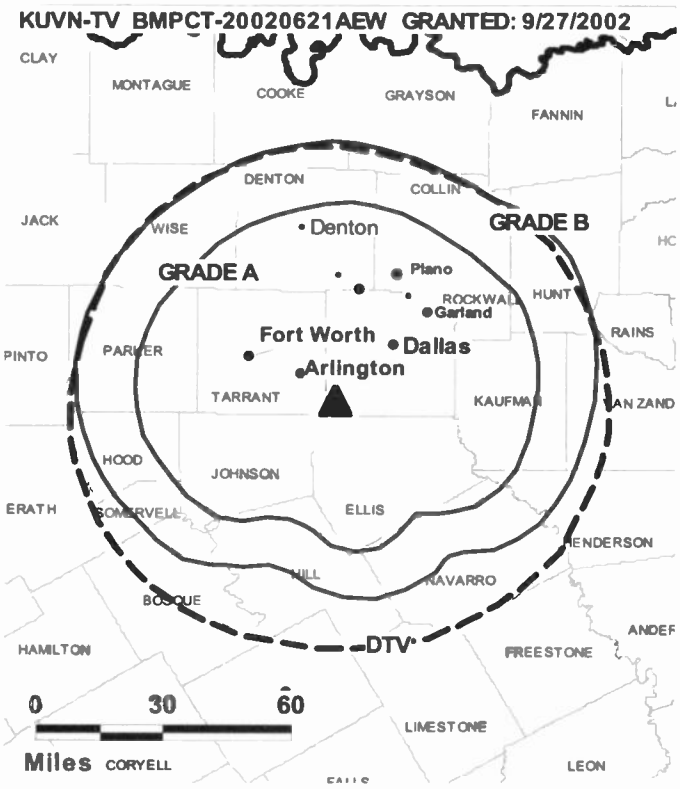

© 2008 Warren Communications News

City of License: Garland. **Station DMA:** Dallas-Fort Worth, TX. **Rank:** 5.

Circulation © 2007 Nielsen. Coverage based on Nielsen study.

GrandTotal	Cable TV Households	Non-cable TV Households	Total TV Households
Estimated Station Totals *	974,930	1,096,210	2,071,140
Average Weekly Circulation (2007)	145,737	181,680	327,417
Average Daily Circulation (2007)			231,047

Station DMA Total	Cable TV Households	Non-cable TV Households	Total TV Households
Estimated Station Totals *	974,930	1,096,210	2,071,140
Average Weekly Circulation (2007)	145,737	181,680	327,417
Average Daily Circulation (2007)			231,047

*Estimated station totals are sums of the Nielsen TV and Cable TV household estimates for each county in which the station registers viewing of more than 5% as per the Nielsen Survey Methods.

KTAQ

Ch. 47

Network Service: IND.

Licensee: Simons Broadcasting LP, PO Box 8547, Greenville, TX 75404-8547.

Studio: 1324 Interstate Hwy. 30, Greenville, TX 75402.

Mailing Address: 1324 Interstate Hwy. 30, Greenville, TX 75404.

Phone: 903-455-8847. **Fax:** 903-455-8891.

Technical Facilities: Channel No. 47 (668-674 MHz). Authorized power: 4730-kw max. visual, aural. Antenna: 663-ft above av. terrain, 646-ft. above ground, 1224-ft. above sea level.

Latitude	33°	09'	32"
Longitude	96°	08'	34"

Transmitter: County Rd. 1057, Penial.

Note: Latitude and longitude coordinates shown are based on the North American Datum of 1927 (NAD 27) as currently required by the Mass Media Bureau of the FCC.

Ownership: Mike Simons (Group Owner).

Began Operation: April 1, 1994. Sale to New World Broadcasters Corp. by Mike Simons approved by FCC January 12, 2000, but never consummated. Sale to present owner by A.B.W. Communications Inc. approved by FCC March 24, 1992.

Represented (legal): Garvey Schubert Barer.

Personnel:

Mike Simons, General Manager.

City of License: Greenville. **Station DMA:** Dallas-Fort Worth, TX. **Rank:** 5.

The industry bible...
Consumer Electronics Daily
Warren Communications News
Free 30-day trial – call 800-771-9202 or visit www.warren-news.com

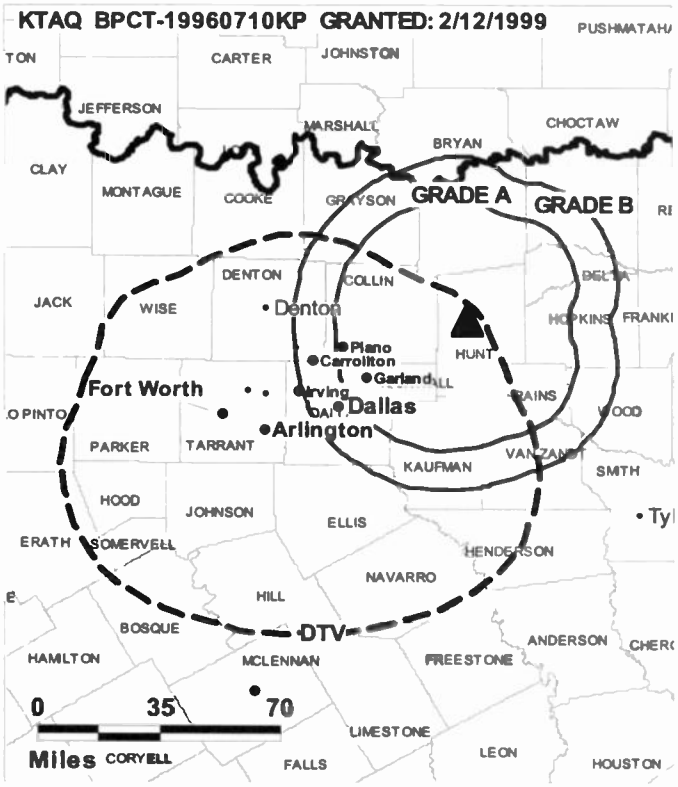

© 2008 Warren Communications News

Circulation © 2007 Nielsen. Coverage based on Nielsen study.

GrandTotal	Cable TV Households	Non-cable TV Households	Total TV Households
Estimated Station Totals *	14,240	34,210	48,450
Average Weekly Circulation (2007)	1,438	2,839	4,277
Average Daily Circulation (2007)			630

Station DMA Total	Cable TV Households	Non-cable TV Households	Total TV Households
Estimated Station Totals *	14,240	34,210	48,450
Average Weekly Circulation (2007)	1,438	2,839	4,277
Average Daily Circulation (2007)			630

*Estimated station totals are sums of the Nielsen TV and Cable TV household estimates for each county in which the station registers viewing of more than 5% as per the Nielsen Survey Methods.

KTAQ-DT

Ch. 46

Network Service: IND.

Grantee: Simons Broadcasting LP, PO Box 8547, Greenville, TX 75404-8547.

Mailing Address: 1324 Interstate Hwy. 30, Greenville, TX 75404.

Phone: 903-455-8847. **Fax:** 903-455-8891.

Technical Facilities: Channel No. 46 (662-668 MHz). Authorized power: 600-kw max. visual, aural. Antenna: 1627-ft above av. terrain, 1473-ft. above ground, 2287-ft. above sea level.

Latitude	32°	32'	36"
Longitude	96°	57'	32"

Note: Latitude and longitude coordinates shown are based on the North American Datum of 1927 (NAD 27) as currently required by the Mass Media Bureau of the FCC.

Ownership: Mike Simons (Group Owner).

Began Operation: Station operating; no on-air date

Represented (legal): Garvey Schubert Barer.

Personnel:

Mike Simons, General Manager.

City of License: Greenville. **Station DMA:** Dallas-Fort Worth, TX. **Rank:** 5.

Nielsen Data: Not available.

KTAQ-DT BMPCDT-20030519ACR GRANTED: 8/26/2003

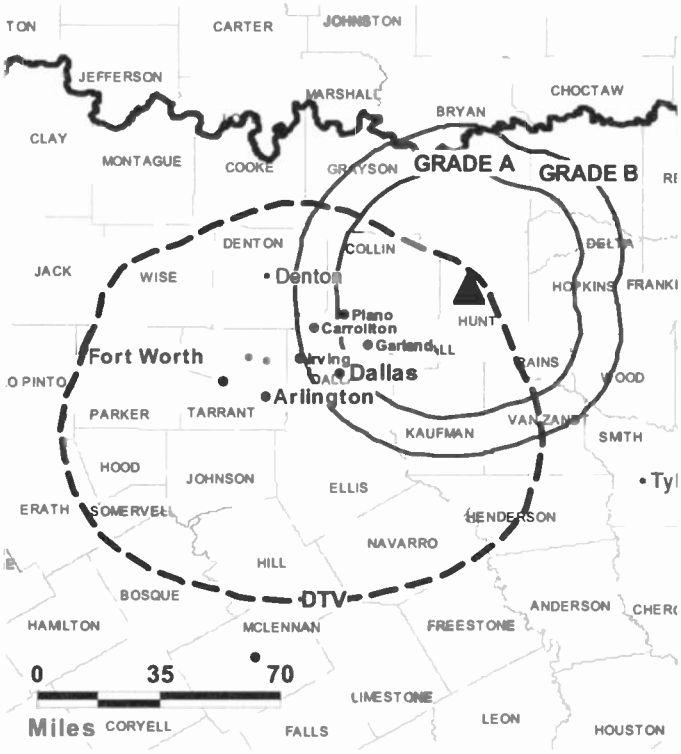

© 2008 Warren Communications News

KGBT-DT
Ch. 31

Network Service: CBS.

Licensee: Barrington Harlingen Licnese LLC, 2500 W. Higgins Rd., Suite 880, Hoffman Estates, IL 60195.

Studio: 9201 W. Expressway 83, Harlington, TX 78552.

Mailing Address: 9201 W. Expressway 83, Harlingen, TX 78552.

Phone: 956-412-4444. **Fax:** 956-366-4493.

E-mail: tburgess@kgbt4.com

Web Site: http://www.team4news.com

Technical Facilities: Channel No. 31 (572-578 MHz). Authorized power: 1000-kw max. visual, aural. Antenna: 1207-ft above av. terrain, 1201-ft. above ground, 1257-ft. above sea level.

Latitude	26°	08'	56"
Longitude	97°	49'	18"

Note: Latitude and longitude coordinates shown are based on the North American Datum of 1927 (NAD 27) as currently required by the Mass Media Bureau of the FCC.

Ownership: Pilot Group LP (Group Owner).

Began Operation: Station operating; no on-air date.

Represented (legal): Paul, Hastings, Janofsky & Walker LLP.

Represented (sales): Continental Television Sales.

Personnel:

Teresa Burgess, Vice President & General Manager.

Phil Rich, Operations Manager.

Randy Roberts, General & National Sales Manager.

Colleen Willis, Local Sales Manager.

Kimberly Wyatt, News Director.

Oiana Maldonado, Assistant News Director.

Harry Theilmann, Chief Engineer.

Beau Pillet, Promotion Director.

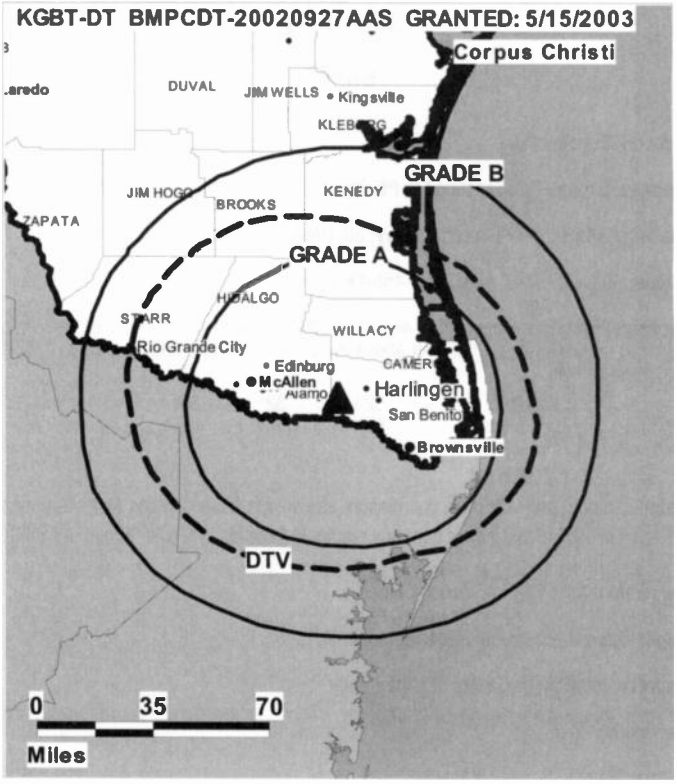

© 2008 Warren Communications News

Todd Sheppard, Executive Producer.

Carrie Cox, Creative Services Director.

Patty Chancey, Traffic Manager.

City of License: Harlingen.

Station DMA: Harlingen-Weslaco-Brownsville-McAllen, TX. **Rank:** 88.

Nielsen Data: Not available.

KGBT-TV
Ch. 4

Network Service: CBS.

Licensee: Barrington Harlingen License LLC, 2500 W. Higgins Rd., Suite 880, Hoffman Estates, IL 60195.

Studio: 9201 W. Expressway 83, Harlingen, TX 78552.

Mailing Address: 9201 W. Expressway 83, Harlingen, TX 78552.

Phone: 956-366-4444. **Fax:** 956-366-4493.

E-mail: tburgess@kgbt4.com

Web Site: http://www.team4news.com

Technical Facilities: Channel No. 4 (66-72 MHz). Authorized power: 100-kw visual, 10-kw aural. Antenna: 1299-ft above av. terrain, 1292-ft. above ground, 1347-ft. above sea level.

Latitude	26°	08'	55"
Longitude	97°	49'	17"

Transmitter: 0.125-mi. S of La Feria, TX.

Note: Latitude and longitude coordinates shown are based on the North American Datum of 1927 (NAD 27) as currently required by the Mass Media Bureau of the FCC.

Multichannel TV Sound: Stereo and separate audio program.

Satellite Earth Stations: Transmitter Harris; Scientific-Atlanta, 4.6-meter C-band; Scientific-Atlanta, 4.6-meter Ku-band; Scientific-Atlanta, 7-meter C-band; Standard Agile Omni, Scientific-Atlanta receivers.

News Services: AP, Sports News Satellite, CNN Newsource, CBS Newspath.

Ownership: Pilot Group LP (Group Owner).

Began Operation: October 4, 1953. Sale to present owner by Raycom Media Inc. approved by FCC July 18, 2006. Sale to Raycom Media Inc. by Cosmos Broadcasting Corp. approved by FCC January 17, 2006. Sale to Cosmos Broadcasting Corp. by Draper Communications Inc. approved by FCC October 23, 1998. Sale to Draper Communications Inc. by Tichenor Media System Inc. approved by FCC February 7, 1986.

Represented (sales): Continental Television Sales.

Represented (legal): Paul, Hastings, Janofsky & Walker LLP.

Represented (engineering): D. W. Sargent Broadcast Service.

Personnel:

Teresa Burgess, Vice President & General Manager.

Phil Rich, Operations Manager.

Randy Roberts, General & National Sales Manager.

Colleen Willis, Local Sales Manager.

Kimberly Wyatt, News Director.

Diana Maldonado, Assistant News Director.

Harry Theilmann, Chief Engineer.

Beau Pillet, Promotion Director.

Todd Sheppard, Executive Producer.

Carrie Cox, Creative Services Manager.

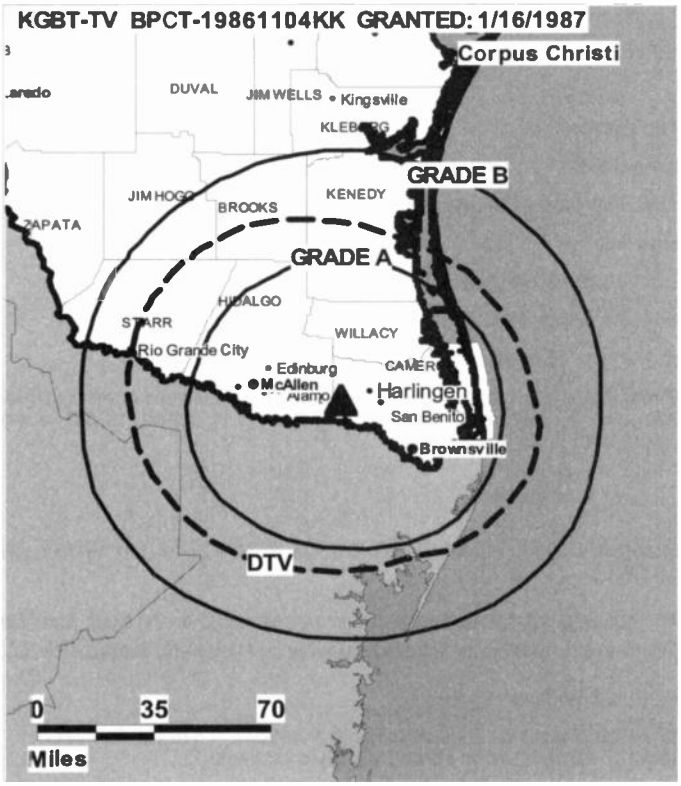

© 2008 Warren Communications News

Patty Chancey, Traffic Manager.

City of License: Harlingen.

Station DMA: Harlingen-Weslaco-Brownsville-McAllen, TX. **Rank:** 88.

Circulation © 2007 Nielsen. Coverage based on Nielsen study.

GrandTotal	Cable TV Households	Non-cable TV Households	Total TV Households
Estimated Station Totals *	129,260	199,000	328,260
Average Weekly Circulation (2007)	64,893	67,033	131,926
Average Daily Circulation (2007)			71,344

Station DMA Total	Cable TV Households	Non-cable TV Households	Total TV Households
Estimated Station Totals *	129,260	197,810	327,070
Average Weekly Circulation (2007)	64,893	66,882	131,775
Average Daily Circulation (2007)			71,298

Other DMA Total	Cable TV Households	Non-cable TV Households	Total TV Households
Estimated Station Totals *	0	1,190	1,190
Average Weekly Circulation (2007)	0	151	151
Average Daily Circulation (2007)			46

*Estimated station totals are sums of the Nielsen TV and Cable TV household estimates for each county in which the station registers viewing of more than 5% as per the Nielsen Survey Methods.

KHCW
Ch. 39

Network Service: CW.

Licensee: KHCW Inc., 7700 Westpark Dr, Houston, TX 77063.

Studio: 7700 Westpark Dr., Houston, TX 77063.

Mailing Address: 7700 Westpark Dr., Houston, TX 77063.

Phone: 713-781-3939. **Fax:** 713-781-3441.

E-mail: jclemons@tribune.com

Web Site: http://khcw.trb.com

Technical Facilities: Channel No. 39 (320-626 MHz). Authorized power: 5000-kw max. visual, 501-kw aural. Antenna: 1950-ft above av. terrain, 1970-ft. above ground, 2049-ft. above sea level.

Latitude	29°	34'	06"
Longitude	95°	29'	57"

Transmitter: 4126 McHard Rd., 0.8-mi. S of Rte. 2234, 1.27-mi. E of Missouri City boundary.

Note: Latitude and longitude coordinates shown are based on the North American Datum of 1927 (NAD 27) as currently required by the Mass Media Bureau of the FCC.

Multichannel TV Sound: Stereo only.

Satellite Earth Stations: Transmitter Harris; Paraclipse, 4.8-meter; Scientific-Atlanta, 7-meter; Scientific-Atlanta, Microdyne receivers.

Ownership: Tribune Broadcasting Co. (Group Owner).

Began Operation: October 10, 1953. Initially operated as KNUZ-TV, but quit air June 25, 1954. Sale of 80% to WKY-TV by KNUZ Television Co. approved by FCC October 13, 1965 (Television Digest, Vol. 5:21, 42). Transfer of remaining 20% approved by FCC June 17, 1966 (Vol. 6:26). Resumed operations January 6, 1967. Sale to present owner by Gaylord Broadcasting Co. approved by FCC December 15, 1995.

Represented (legal): Sidley Austin LLP.

Personnel:

Roger Bare, Vice President & General Manager.

Harvey Saxer, General Sales Manager.

Debbie Brizendine, Local Sales Manager.

Melissa McAnelly, National Sales Manager.

Joe Nolan, News Director.

Bob Chase, Engineering & Technology Director.

Feli Wong, Controller.

Jeff Clemons, Marketing & Creative Services Director.

Gail Halvorsen, On-Air Promotion Director.

Yolanda Green, Community Relations Director.

Colin Kirkpatrick, Art Director.

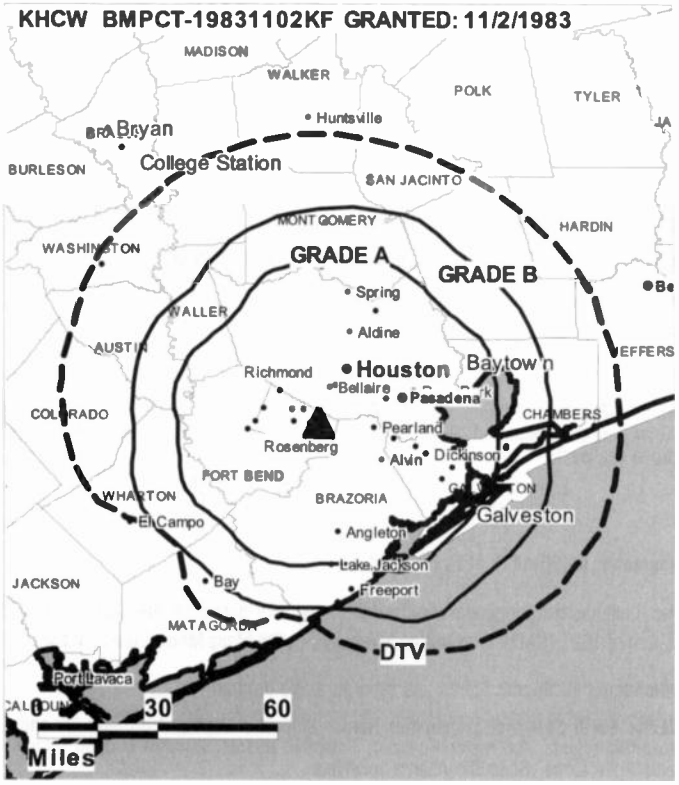

© 2008 Warren Communications News

City of License: Houston. **Station DMA:** Houston, TX. **Rank:** 10.

Circulation © 2007 Nielsen. Coverage based on Nielsen study.

GrandTotal	Cable TV Households	Non-cable TV Households	Total TV Households
Estimated Station Totals *	1,000,370	937,090	1,937,460
Average Weekly Circulation (2007)	297,764	333,154	630,918
Average Daily Circulation (2007)			237,077

Station DMA Total	Cable TV Households	Non-cable TV Households	Total TV Households
Estimated Station Totals *	997,670	925,960	1,923,630
Average Weekly Circulation (2007)	297,552	332,456	630,008
Average Daily Circulation (2007)			236,930

Other DMA Total	Cable TV Households	Non-cable TV Households	Total TV Households
Estimated Station Totals *	2,700	11,130	13,830
Average Weekly Circulation (2007)	212	698	910
Average Daily Circulation (2007)			147

*Estimated station totals are sums of the Nielsen TV and Cable TV household estimates for each county in which the station registers viewing of more than 5% as per the Nielsen Survey Methods.

KHCW-DT
Ch. 38

Network Service: CW.

Licensee: KHCW Inc., 7700 Westpark Dr, Houston, TX 77063.

Studio: 7700 Westpark Dr., Houston, TX 77063.

Mailing Address: 7700 Westpark Dr., Houston, TX 77063.

Phone: 713-781-3939. **Fax:** 713-781-3441.

E-mail: jclemons@tribune.com

Web Site: http://khcw.trb.com

Technical Facilities: Channel No. 38 (614-620 MHz). Authorized power: 1000-kw max. visual, aural. Antenna: 1909-ft above av. terrain, 1887-ft. above ground, 1965-ft. above sea level.

Latitude	29°	34'	06"
Longitude	95°	29'	57"

Note: Latitude and longitude coordinates shown are based on the North American Datum of 1927 (NAD 27) as currently required by the Mass Media Bureau of the FCC.

Ownership: Tribune Broadcasting Co. (Group Owner).

Began Operation: October 22, 2002. Standard Definition.

Represented (legal): Sidley Austin LLP.

Personnel:

Roger Bare, Vice President & General Manager.

Harvey Saxer, General Sales Manager.

Debbie Brizendine, Local Sales Manager.

Melissa McAnelly, National Sales Manager.

Joe Nolan, News Director.

Bob Chase, Engineering & Technology Director.

Feli Wong, Controller.

Jeff Clemons, Marketing & Creative Services Director.

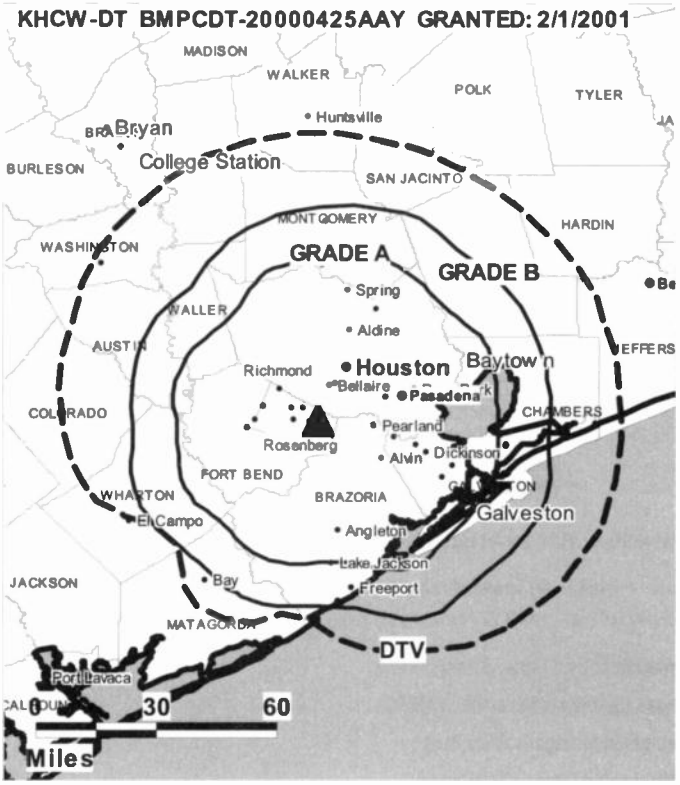

© 2008 Warren Communications News

Gail Halvorsen, On-Air Promotion Director.

Yolanda Green, Community Relations Director.

Colin Kirkpatrick, Art Director.

City of License: Houston. **Station OMA:** Houston, TX. **Rank:** 10.

Nielsen Data: Not available.

KHOU-DT
Ch. 31

Network Service: CBS.

Licensee: KHOU-TV Inc., 400 S Record St, Dallas, TX 75202.

Studio: 1945 Allen Pkwy., Houston, TX 77109.

Mailing Address: 1945 Allen Pkwy, Houston, TX 77109.

Phone: 713-526-1111. **Fax:** 713-521-4326.

E-mail: mcathey@khou.com

Web Site: http://www.khou.com

Technical Facilities: Channel No. 31 (572-578 MHz). Authorized power: 751.7-kw max. visual, aural. Antenna: 1807-ft above av. terrain, 1873-ft. above ground, 1945-ft. above sea level.

Latitude	29°	33'	40"
Longitude	95°	30'	04"

Transmitter: 3111 Senior Rd., Missouri City.

Note: Latitude and longitude coordinates shown are based on the North American Datum of 1927 (NAD 27) as currently required by the Mass Media Bureau of the FCC.

Ownership: Belo Corp. (Group Owner).

Began Operation: November 1, 1998.

Represented (legal): Wiley Rein.

Represented (sales): TeleRep Inc.

Personnel:

Peter Diaz, President & General Manager.

Mike Devlin, Vice President, News.

Steve Gratzer, National Sales Manager.

Janell Pennington, National Sales Manager.

Blane Huhn, Engineering Director.

John Smith, Production Manager.

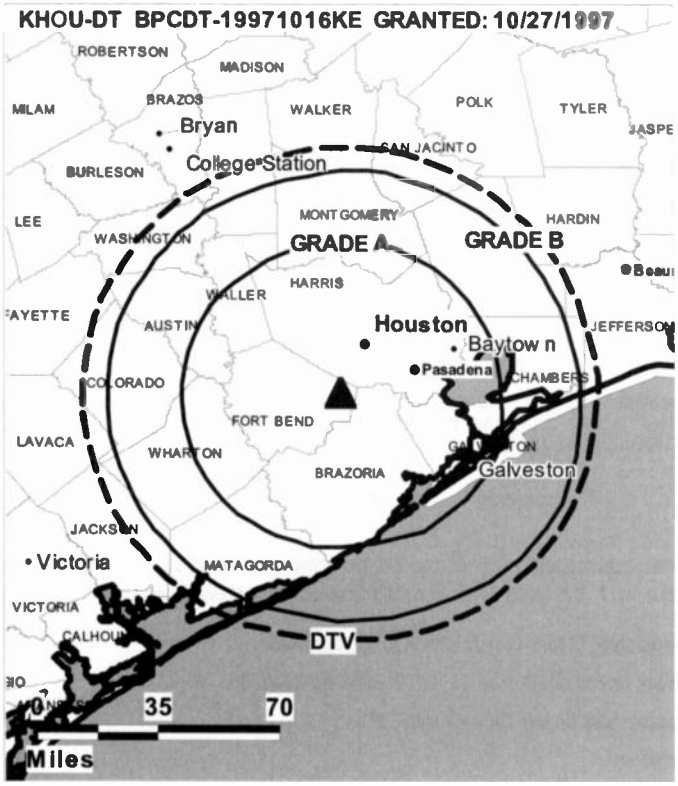

© 2008 Warren Communications News

Wendy Burkeen, Community Marketing Director.

Robyn Hughes, Art Director.

City of License: Houston. **Station DMA:** Houston, TX. **Rank:** 10.

Nielsen Data: Not available.

KHOU-TV
Ch. 11

Network Service: CBS.

Licensee: KHOU-TV Inc., 400 S Record St, Dallas, TX 75202.

Studio: 1945 Allen Pkwy., Houston, TX 77109.

Mailing Address: 1945 Allen Pkwy., Houston, TX 77109.

Phone: 713-526-1111. **Fax:** 713-521-4326.

E-mail: mcathey@khou.com

Web Site: http://www.khou.com

Technical Facilities: Channel No. 11 (198-204 MHz). Authorized power: 316-kw visual, aural. Antenna: 1870-ft above av. terrain, 1937-ft. above ground, 2008-ft. above sea level.

Latitude	29°	33'	40"
Longitude	95°	30'	04"

Transmitter: 3111 Senior Rd., Missouri City, TX.

Note: Latitude and longitude coordinates shown are based on the North American Datum of 1927 (NAD 27) as currently required by the Mass Media Bureau of the FCC.

Multichannel TV Sound: Stereo only.

Satellite Earth Stations: Transmitter Harris; Vertex, 6-meter Ku-band; Andrew, 7-meter Ku & C-band; Scientific-Atlanta, 10-meter C-band; Scientific-Atlanta, M/A-Com, Andrew receivers.

SNG Mobile Dish: Andrew, 2.4-meter Ku-band.

News Services: AP, UPI, CNN Newsource, CBS Newspath.

Ownership: Belo Corp. (Group Owner).

Began Operation: March 22, 1953. Transfer of control to Corinthian Broadcasting by Paul E. Taft, et al., approved by FCC July 11, 1956 (Television Digest, Vol. 12:19, 28). Sale to present owner by Corinthian Broadcasting approved by FCC November 22, 1983.

Represented (sales): TeleRep Inc.

Represented (legal): Wiley Rein.

Represented (engineering): Cohen Dippell & Everist PC.

Personnel:

Peter Diaz, President & General Manager.

Mike Devlin, Vice President, News.

Steve Gratzer, National Sales Manager.

Janell Pennington, National Sales Manager.

Blane Huhn, Engineering Director.

John Smith, Production Manager.

Wendy Burkeen, Community Marketing Director.

Robyn Hughes, Art Director.

KHOU-TV BPCT-19880819KF GRANTED: 11/30/1988

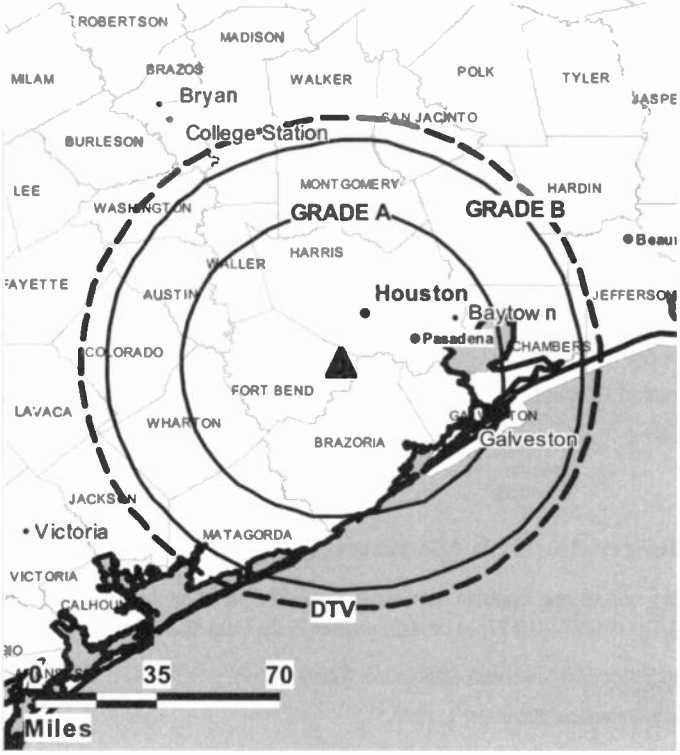

© 2008 Warren Communications News

City of License: Houston. **Station DMA:** Houston, TX. **Rank:** 10.

Circulation © 2007 Nielsen. Coverage based on Nielsen study.

GrandTotal	Cable TV Households	Non-cable TV Households	Total TV Households
Estimated Station Totals *	1,014,740	945,420	1,960,160
Average Weekly Circulation (2007)	722,910	565,129	1,288,039
Average Daily Circulation (2007)			684,052

Station DMA Total	Cable TV Households	Non-cable TV Households	Total TV Households
Estimated Station Totals *	997,670	925,960	1,923,630
Average Weekly Circulation (2007)	720,127	563,766	1,283,893
Average Daily Circulation (2007)			682,577

Other DMA Total	Cable TV Households	Non-cable TV Households	Total TV Households
Estimated Station Totals *	17,070	19,460	36,530
Average Weekly Circulation (2007)	2,783	1,363	4,146
Average Daily Circulation (2007)			1,475

*Estimated station totals are sums of the Nielsen TV and Cable TV household estimates for each county in which the station registers viewing of more than 5% as per the Nielsen Survey Methods.

KPRC-DT
Ch. 35

Network Service: NBC.

Licensee: Post-Newsweek Stations, Houston Inc., 550 W Lafayette Blvd, c/o Post-Newsweek Stations Inc., Detroit, MI 48226-3140.

Studio: 8181 Southwest Freeway, Houston, TX 77074.

Mailing Address: PO Box 2222, Houston, TX 77252.

Phone: 713-222-2222. **Fax:** 713-270-9334.

E-mail: jrizzuti@kprc.com

Web Site: http://www.click2houston.com

Technical Facilities: Channel No. 35 (596-602 MHz). Authorized power: 1000-kw max. visual, aural. Antenna: 1919-ft above av. terrain, 1906-ft. above ground, 1985-ft. above sea level.

Latitude	29°	34'	06"
Longitude	95°	29'	57"

Transmitter: 4126 Farm Rd. 2234, Missouri City.

Note: Latitude and longitude coordinates shown are based on the North American Datum of 1927 (NAD 27) as currently required by the Mass Media Bureau of the FCC.

Ownership: Post-Newsweek Stations Inc. (Group Owner).

Began Operation: November 1, 1999.

Represented (legal): Covington & Burling.

Personnel:

Steve Wasserman, Vice President & General Manager.

Tammy Dean, Operations & Traffic Manager.

Steve Danowski, General Sales Manager.

Shannon Murphy, Local Sales Manager.

Gwen Anderson, National Sales Manager.

Nancy Shaffran, News Director.

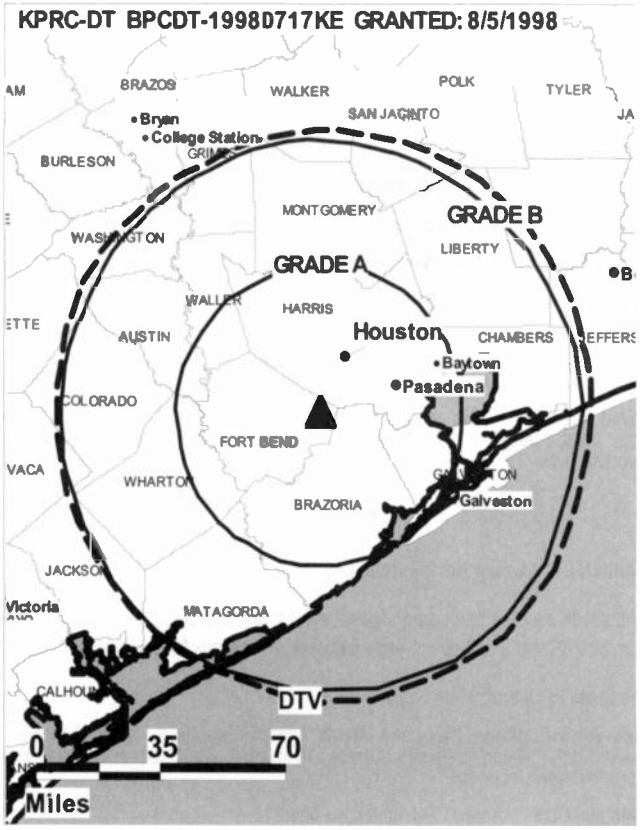

© 2008 Warren Communications News

Dale Werner, Broadcast Operations & Engineering Director.

Von Johnson, Business Manager.

Jeff Jandheur, Production Manager.

City of License: Houston. **Station DMA:** Houston, TX. **Rank:** 10.

Nielsen Data: Not available.

KPRC-TV
Ch. 2

Network Service: NBC.

Licensee: Post-Newsweek Stations, Houston Inc., 550 W Lafayette Blvd, Post-Newsweek Stations Inc., Detroit, MI 48226-3140.

Studio: 8181 Southwest Freeway, Houston, TX 77074.

Mailing Address: PO Box 2222, Houston, TX 77252.

Phone: 713-222-2222. **Fax:** 713-270-9334.

E-mail: jrizzuti@kprc.com

Web Site: http://www.click2houston.com

Technical Facilities: Channel No. 2 (54-60 MHz). Authorized power: 100-kw visual, 10-kw aural. Antenna: 1930-ft above av. terrain, 1970-ft. above ground, 2049-ft. above sea level.

Latitude	29°	34'	06"
Longitude	95°	29'	57"

Transmitter: 0.8-mi. S of Rte. 2234, 1.27-mi. E of Missouri City line.

Note: Latitude and longitude coordinates shown are based on the North American Datum of 1927 (NAD 27) as currently required by the Mass Media Bureau of the FCC.

Multichannel TV Sound: Stereo only.

Satellite Earth Stations: Transmitter Harris; EASI, 4.5-meter Ku & C-band; Harris, 6.1-meter Ku-band; Vertex, 7-meter Ku-band; Scientific-Atlanta, 7-meter C-band; Harris, 8-meter Ku-band; Standard Communications, Scientific-Atlanta, Omni, Microdyne, Harris receivers.

SNG Mobile Dish: Andrew, 2-meter Ku-band.

News Services: AP, Sportsticker, PR Newswire, CNN Newsource, NBC News Channel.

Ownership: Post-Newsweek Stations Inc. (Group Owner).

Began Operation: January 1, 1949. Originally broadcast as KLEE-TV. Sold to H & C Communications Inc. May 1950 (Television Digest, Vol. 6:13, 21). Sale to present owner approved by FCC February 28, 1994 (Vol. 33:49).

Represented (sales): MMT Sales Inc.

Represented (legal): Covington & Burling.

Represented (engineering): Denny & Associates PC.

Personnel:

Steve Wasserman, Vice President & General Manager.

Tammy Dean, Operations & Traffic Manager.

Steve Danowski, General Sales Manager.

Shannon Murphy, Local Sales Manager.

Gwen Anderson, National Sales Manager.

Nancy Shaffran, News Director.

Dale Werner, Broadcast Operations & Engineering Director.

Von Johnson, Business Manager.

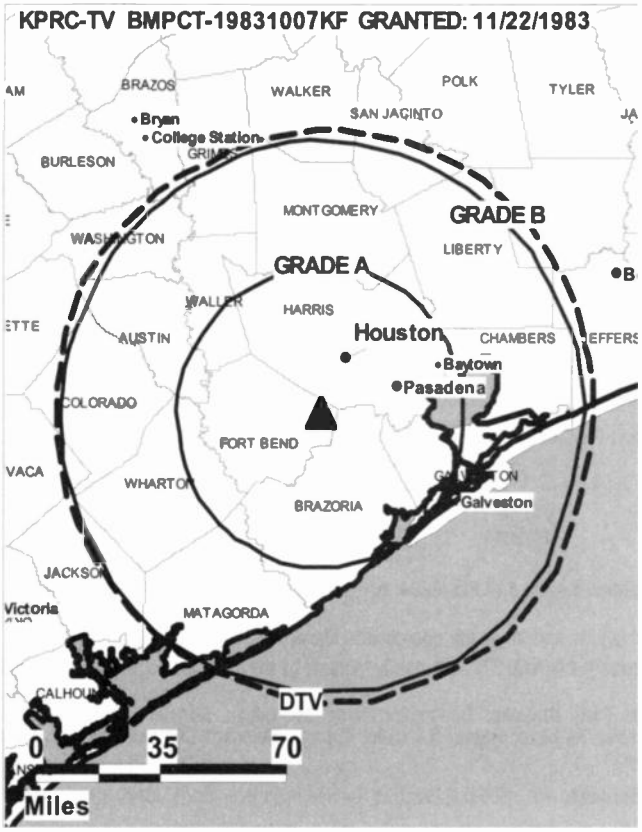

© 2008 Warren Communications News

Jeff Jandheur, Production Manager.

City of License: Houston. **Station DMA:** Houston, TX. **Rank:** 10.

Circulation © 2007 Nielsen. Coverage based on Nielsen study.

GrandTotal	Cable TV Households	Non-cable TV Households	Total TV Households
Estimated Station Totals *	1,040,760	962,330	2,003,090
Average Weekly Circulation (2007)	647,934	441,454	1,089,388
Average Daily Circulation (2007)			521,255

Station DMA Total	Cable TV Households	Non-cable TV Households	Total TV Households
Estimated Station Totals *	997,670	925,960	1,923,630
Average Weekly Circulation (2007)	643,825	439,128	1,082,953
Average Daily Circulation (2007)			519,542

Other DMA Total	Cable TV Households	Non-cable TV Households	Total TV Households
Estimated Station Totals *	43,090	36,370	79,460
Average Weekly Circulation (2007)	4,109	2,326	6,435
Average Daily Circulation (2007)			1,713

*Estimated station totals are sums of the Nielsen TV and Cable TV household estimates for each county in which the station registers viewing of more than 5% as per the Nielsen Survey Methods.

KRIV
Ch. 26

Network Service: FOX.

Licensee: Fox Television Stations Inc., 5151 Wisconsin Ave. NW, c/o Molly Pauker, Washington, DC 20016.

Studio: 4261 Southwest Freeway, Houston, TX 77027.

Mailing Address: 4261 Southwest Freeway, Houston, TX 77027.

Phone: 713-479-2600. **Fax:** 713-479-2859.

E-mail: bebel@fox26.com

Web Site: http://www.fox26.com

Technical Facilities: Channel No. 26 (542-548 MHz). Authorized power: 5000-kw max. & 1303-kw horizontal visual, 500-kw & 130-kw horizontal aural. Antenna: 1950-ft above av. terrain, 1970-ft. above ground, 2049-ft. above sea level.

Latitude	29°	34'	28"
Longitude	95°	29'	37"

Transmitter: 0.4-mi. S of Rte. 2234, 0.1-mi. W of intersection with Blue Ridge Rd.

Note: Latitude and longitude coordinates shown are based on the North American Datum of 1927 (NAD 27) as currently required by the Mass Media Bureau of the FCC.

Satellite Earth Stations: Transmitter Harris; Microdyne, 5-meter C-band; Vertex, 6.1-meter Ku-band; Harris, 6.1-meter C-band; Standard Communications, Harris receivers.

News Services: AP, National Weather Service, Fox NewsEdge, CNN Newsource.

Ownership: Fox Television Holdings Inc. (Group Owner).

Began Operation: August 15, 1971. Sale to present owner by Metromedia approved by FCC November 14, 1985. Sale to Metromedia by Crest Broadcasting approved by FCC April 6, 1978 (Television Digest, Vol. 17:34).

Represented (legal): Skadden, Arps, Slate, Meagher & Flom LLP.

Represented (sales): Fox Stations Sales Inc.

Represented (engineering): Hammett & Edison Inc.

Personnel:

O'Artagnan Bebel, Vice President & General Manager.

Dujuan McCoy, Vice President & General Sales Manager.

Charles Hughes, Vice President & Chief Engineer.

Karen Koch, Promotion Manager.

Susie Doucett, Local Sales Manager.

Jeoff Campbell, National Sales Manager.

Toni Burns, National Sales Manager.

Stan Wasilik, Program Director.

City of License: Houston. **Station DMA:** Houston, TX. **Rank:** 10.

© 2008 Warren Communications News

Circulation © 2007 Nielsen. Coverage based on Nielsen study.

GrandTotal	Cable TV Households	Non-cable TV Households	Total TV Households
Estimated Station Totals *	997,670	940,050	1,937,720
Average Weekly Circulation (2007)	483,853	466,219	950,072
Average Daily Circulation (2007)			359,346

Station DMA Total	Cable TV Households	Non-cable TV Households	Total TV Households
Estimated Station Totals *	997,670	925,960	1,923,630
Average Weekly Circulation (2007)	483,853	465,239	949,092
Average Daily Circulation (2007)			359,222

Other DMA Total	Cable TV Households	Non-cable TV Households	Total TV Households
Estimated Station Totals *	0	14,090	14,090
Average Weekly Circulation (2007)	0	980	980
Average Daily Circulation (2007)			124

*Estimated station totals are sums of the Nielsen TV and Cable TV household estimates for each county in which the station registers viewing of more than 5% as per the Nielsen Survey Methods.

KRIV-DT
Ch. 27

Network Service: FOX.

Licensee: Fox Television Stations Inc., 5151 Wisconsin Ave. NW, c/o Molly Pauker, Washington, DC 20016.

Studio: 4261 Southwest Freeway, Houston, TX 77027.

Mailing Address: 4261 Southwest Freeway, Houston, TX 77027.

Phone: 713-479-2600. **Fax:** 713-479-2859.

E-mail: bebel@fox26.com

Web Site: http://www.fox26.com

Technical Facilities: Channel No. 27 (548-554 MHz). Authorized power: 261-kw max. visual, aural. Antenna: 1752-ft above av. terrain, 1736-ft. above ground, 1814-ft. above sea level.

Latitude	29°	34'	28"
Longitude	95°	29'	37"

Holds CP for change to 500-kw max. visual; BMPCDT-19980807KH.

Transmitter: 5034 McHard Rd., Missouri City; 0.4-mi S of TX Rte. 2234; 0.1-mi W of intersection.

Note: Latitude and longitude coordinates shown are based on the North American Datum of 1927 (NAD 27) as currently required by the Mass Media Bureau of the FCC.

Ownership: Fox Television Holdings Inc. (Group Owner).

Began Operation: November 1, 1999. Standard Definition.

Represented (legal): Skadden, Arps, Slate, Meagher & Fiom LLP.

Personnel:

D'Artagnan Bebel, Vice President & General Manager.

Dujuan McCoy, Vice President & General Sales Manager.

Charles Hughes, Vice President & Chief Engineer.

Karen Koch, Promotion Manager.

Susie Doucett, Local Sales Manager.

KRIV-DT BPCDT-19980521KE GRANTED: 6/10/1998

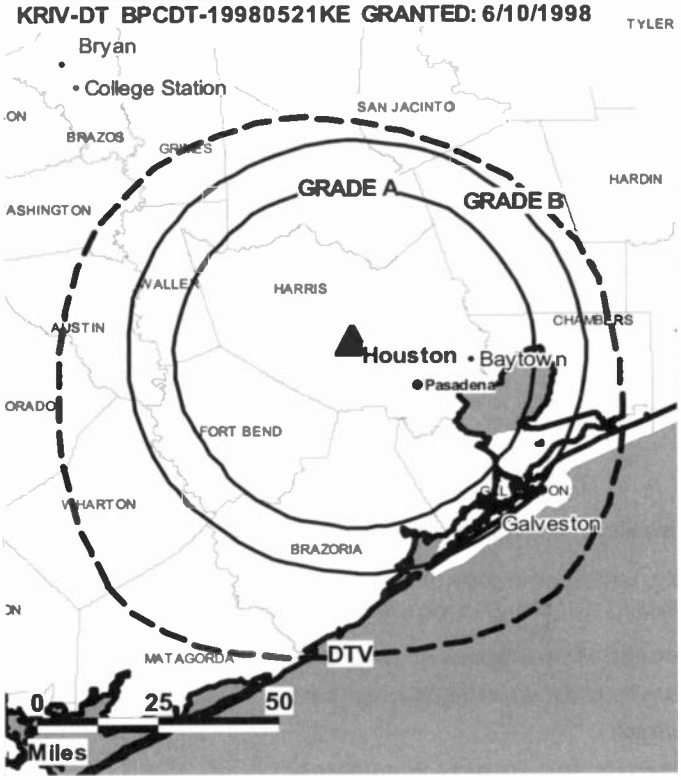

© 2008 Warren Communications News

Jeoff Campbell, National Sales Manager.

Toni Burns, National Sales Manager.

Stan Wasilik, Program Director.

City of License: Houston. **Station DMA:** Houston, TX. **Rank:** 10.

Nielsen Data: Not available.

KTRK-DT
Ch. 32

Network Service: ABC.

Licensee: KTRK Television Inc., 77 W. 66th St., 16th Floor, New York, NY 10023.

Studio: 3310 Bissonnet St., Houston, TX 77005.

Mailing Address: 3310 Bissonnet St., Houston, TX 77005.

Phone: 713-666-0713. **Fax:** 713-664-0013.

E-mail: jerry.lyles@abc.com

Web Site: http://www.abclocal.go.com/ktrk

Technical Facilities: Channel No. 32 (578-584 MHz). Authorized power: 796.8-kw max. visual, aural. Antenna: 1844-ft above av. terrain, 1830-ft. above ground, 1909-ft. above sea level.

Latitude	29°	34'	27"
Longitude	95°	29'	37"

Transmitter: 0.4-mi. S of junction of Blue Ridge Rd. & Rte. 2234, Missouri City.

Note: Latitude and longitude coordinates shown are based on the North American Datum of 1927 (NAD 27) as currently required by the Mass Media Bureau of the FCC.

Ownership: Disney Enterprises Inc. (Group Owner).

Began Operation: January 30, 2002. High Definition.

Personnel:

Henry Florsheim, President & General Manager.

Jerry Lyles, Vice President & General Sales Manager.

Susan Buddeke, Vice President & Marketing Director.

Winfred Frazier, Local & Regional Sales Manager.

Pierre Cromartie, Local Sales Manager.

Dave Strickland, News Director.

Chuck Primrose, Chief Engineer.

Dan Adams, Business Manager.

Kim Nordt-Jackson, Program Director.

Rick Herring, Production Manager.

© 2008 Warren Communications News

Tom Ash, Promotion Director.

Trish Zagrzecki, Research & Sales Development Director.

JoAnn Crenshaw, Traffic Manager.

Robin Freese, Executive Producer.

City of License: Houston. **Station DMA:** Houston, TX. **Rank:** 10.

Nielsen Data: Not available.

KTRK-TV
Ch. 13

Network Service: ABC.

Licensee: KTRK Television Inc., 77 W. 66th St., 16th Floor, New York, NY 10023.

Studio: 3310 Bissonnet, Houston, TX 77005.

Mailing Address: 3310 Bissonnet St, Houston, TX 77005.

Phone: 713-666-0713. **Fax:** 713-664-0013.

E-mail: jerry.lyles@abc.com

Web Site: http://abclocal.go.com/ktrk

Technical Facilities: Channel No. 13 (210-216 MHz). Authorized power: 316-kw visual, 39.8-kw aural. Antenna: 1930-ft above av. terrain, 1970-ft. above ground, 2049-ft. above sea level.

Latitude	29°	34'	27"
Longitude	95°	29'	37"

Transmitter: 0.4 mi. S of Blue Ridge Rd. & Rte. 2234 intersection, Missouri City.

Note: Latitude and longitude coordinates shown are based on the North American Datum of 1927 (NAD 27) as currently required by the Mass Media Bureau of the FCC.

Multichannel TV Sound: Stereo and separate audio program.

Satellite Earth Stations: Transmitter Harris; Vertex, 6-meter Ku-band; Andrew, 7-meter C-band; Vertex, 9-meter C-band; Harris, Avantek receivers.

News Services: AP, Sportsticker.

Ownership: Disney Enterprises Inc. (Group Owner).

Began Operation: November 20, 1954. Sale to present owner from Capital Cities/ABC approved by FCC February 8, 1996. Sale to Capital Cities/ABC Inc. by Houston Consolidated TV Co. approved by FCC June 15, 1967 (Television Digest, Vol. 6:48; 7:25).

Represented (sales): ABC-TV Network Sales.

Personnel:

Henry S. Florsheim, President & General Manager.

Jerry Lyles, Vice President & General Sales Manager.

Susan Buddeke, Vice President & Marketing Director.

Winfred Frazier, Local & Regional Sales Manager.

Pierre Cromartie, Local Sales Manager.

Dave Strickland, News Director.

Chuck Primrose, Chief Engineer.

Dan Adams, Business Manager.

Kim Nordt-Jackson, Program Director.

Tom Ash, Promotion Director.

Rick Herring, Production Manager.

Robin Freese, Executive Producer.

Trish Zagrzecki, Research & Sales Development Director.

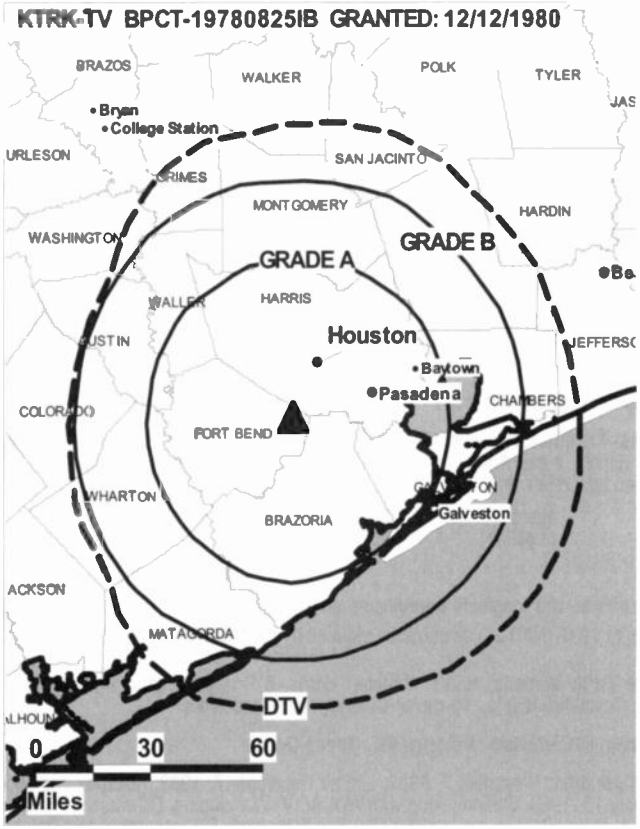

© 2008 Warren Communications News

JoAnn Crenshaw, Traffic Manager.

City of License: Houston. **Station DMA:** Houston, TX. **Rank:** 10.

Circulation © 2007 Nielsen. Coverage based on Nielsen study.

GrandTotal	Cable TV Households	Non-cable TV Households	Total TV Households
Estimated Station Totals *	1,049,020	963,870	2,012,890
Average Weekly Circulation (2007)	691,719	556,138	1,247,857
Average Daily Circulation (2007)			609,894

Station DMA Total	Cable TV Households	Non-cable TV Households	Total TV Households
Estimated Station Totals *	997,670	925,960	1,923,630
Average Weekly Circulation (2007)	685,646	553,467	1,239,113
Average Daily Circulation (2007)			606,971

Other DMA Total	Cable TV Households	Non-cable TV Households	Total TV Households
Estimated Station Totals *	51,350	37,910	89,260
Average Weekly Circulation (2007)	6,073	2,671	8,744
Average Daily Circulation (2007)			2,923

*Estimated station totals are sums of the Nielsen TV and Cable TV household estimates for each county in which the station registers viewing of more than 5% as per the Nielsen Survey Methods.

KTXH
Ch. 20

Network Service: MNT.

Licensee: Fox Television Stations Inc., 5151 Wisconsin Ave. NW, c/o Molly Pauker, Washington, DC 20016.

Studio: 4261 Southwest Freeway, Houston, TX 77027.

Mailing Address: 4261 Southwest Freeway, Houston, TX 77027.

Phone: 713-661-2020. **Fax:** 713-479-2859.

E-mail: bebel@fox26.com

Web Site: http://www.ktxh.com

Technical Facilities: Channel No. 20 (506-512 MHz). Authorized power: 5010-kw max. visual, aural. Antenna: 1896-ft above av. terrain, 1883-ft. above ground, 1959-ft. above sea level.

Latitude	29°	33'	44"
Longitude	95°	30'	35"

Note: Latitude and longitude coordinates shown are based on the North American Datum of 1927 (NAD 27) as currently required by the Mass Media Bureau of the FCC.

Satellite Earth Stations: Harris, 3-meter; Harris, 6.1-meter; Harris, 9-meter C-band; Scientific-Atlanta, 10-meter C-band; Harris receivers.

Ownership: Fox Television Holdings Inc. (Group Dwner).

Began Operation: November 7, 1982. Left air December 7, 1982; resumed operation February 13, 1983. Station, along with WDCA(TV) Washington, DC was swapped for Fox Television Stations Inc.'s KBHK(TV) San Francisco. FCC approved deal October 26, 2001 (Television Digest, Vol. 41:33). Transfer to Viacom International Inc. by Paramount Communications Inc. 1993-1994. Sale to Paramount Communications Inc. by Taft Television & Radio Co. approved by FCC February 20, 1987 (Television Digest, Vol. 27:9, 14, 15). Sale to Taft by Gulf Broadcast Group approved by FCC May 30, 1985 (Vol. 25:5, 20, 22). Sale to Gulf by Peter S. McMullen, Sidney Schlenker, et al., approved by FCC December 11, 1984 (Vol. 24:23, 53).

Represented (sales): Millennium Sales & Marketing.

Represented (legal): Skadden, Arps, Slate, Meagher & Flom LLP.

Personnel:

D'Artagnan Bebel, Vice President & General Manager.

Susie Doucette, Local Sales Manager.

Toni Burn, National Sales Manager.

Charles Hughes, Chief Engineer.

Stan Wasilik, Program Director.

Karen Kock, Promotion Manager.

Lisa Whitlock, Public Affairs Director.

City of License: Houston. **Station DMA:** Houston, TX. **Rank:** 10.

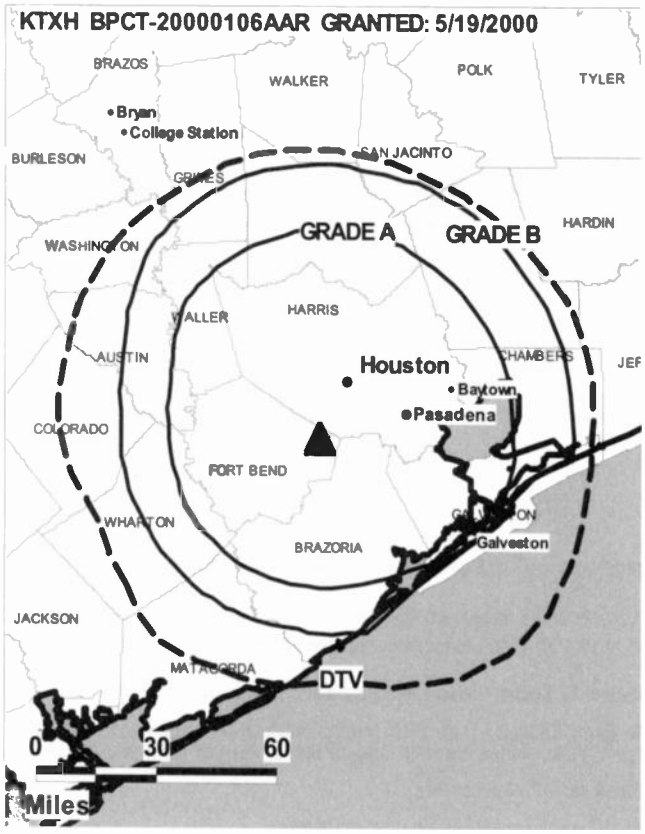

© 2008 Warren Communications News

Circulation © 2007 Nielsen. Coverage based on Nielsen study.

GrandTotal	Cable TV Households	Non-cable TV Households	Total TV Households
Estimated Station Totals *	1,001,600	928,280	1,929,880
Average Weekly Circulation (2007)	188,247	234,892	423,139
Average Daily Circulation (2007)			158,229

Station DMA Total	Cable TV Households	Non-cable TV Households	Total TV Households
Estimated Station Totals *	995,450	920,470	1,915,920
Average Weekly Circulation (2007)	187,516	234,408	421,924
Average Daily Circulation (2007)			158,023

Other DMA Total	Cable TV Households	Non-cable TV Households	Total TV Households
Estimated Station Totals *	6,150	7,810	13,960
Average Weekly Circulation (2007)	731	484	1,215
Average Daily Circulation (2007)			206

*Estimated station totals are sums of the Nielsen TV and Cable TV household estimates for each county in which the station registers viewing of more than 5% as per the Nielsen Survey Methods.

KTXH-DT
Ch. 19

Network Service: MNT.

Licensee: Fox Television Stations Inc., 5151 Wisconsin Ave. NW, c/o Molly Pauker, Washington, DC 20016.

Studio: 4261 Southwest Freeway, Houston, TX 77027.

Mailing Address: 4261 Southwest Freeway, Houston, TX 77027.

Phone: 713-661-2020. **Fax:** 713-479-2859.

E-mail: bebel@fox26.com

Web Site: http://www.ktxh.com

Technical Facilities: Channel No. 19 (500-506 MHz). Authorized power: 421-kw max. visual, aural. Antenna: 1955-ft above av. terrain, 1942-ft. above ground, 2017-ft. above sea level.

Latitude	29°	33'	44"
Longitude	95°	30'	35"

Note: Latitude and longitude coordinates shown are based on the North American Datum of 1927 (NAD 27) as currently required by the Mass Media Bureau of the FCC.

Ownership: Fox Television Holdings Inc. (Group Owner).

Began Operation: Station operating; no on-air date.

Represented (legal): Skadden, Arps, Slate, Meagher & Flom LLP.

Represented (sales): Millennium Sales & Marketing.

Personnel:

D'Artagnon Bebel, Vice President & General Manager.

Susie Doucette, Local Sales Manager.

Toni Burn, National Sales Manager.

Charles Hughes, Chief Engineer.

Stan Wasilik, Program Director.

KTXH-DT BPCDT-19991013ABL GRANTED: 9/5/2000

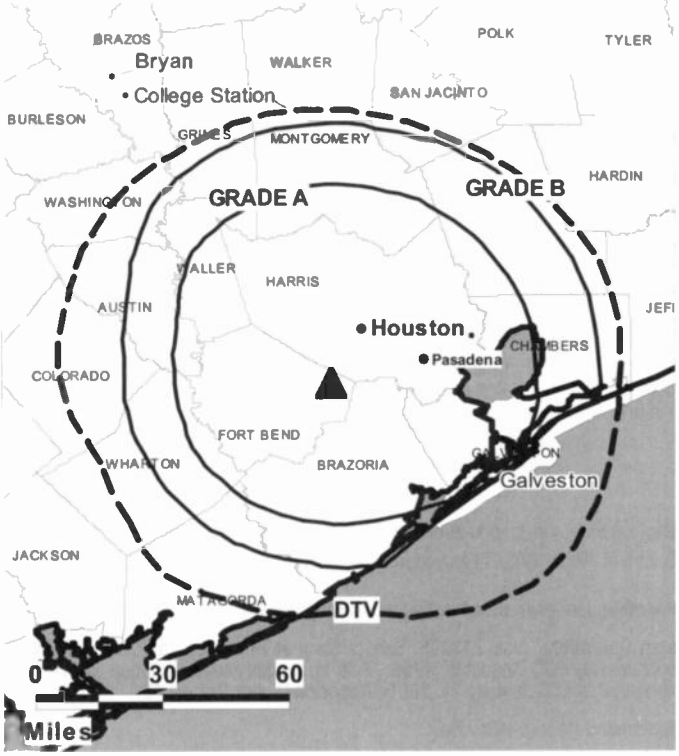

© 2008 Warren Communications News

Karen Kock, Promotion Director.

Lisa Whitlock, Public Affairs Director.

City of License: Houston. **Station DMA:** Houston, TX. **Rank:** 10.

Nielsen Data: Not available.

KZJL
Ch. 61

Network Service: IND.

Licensee: KZJL License LLC, 1845 Empire Ave., Burbank, CA 91504.

Studio: 3101 Senior Rd., Missouri City, TX 77459.

Mailing Address: 3101 Senior Rd., Missouri City, TX 77459.

Phone: 281-835-3181. **Fax:** 281-835-3556.

E-mail: kzjlinfo@kzjl61.tv

Web Site: http://www.kzjl61.tv

Technical Facilities: Channel No. 61 (752-758 MHz). Authorized power: 1700-kw max. visual, aural. Antenna: 1898-ft above av. terrain, 1885-ft. above ground, 1960-ft. above sea level.

Latitude	29°	33'	44"
Longitude	95°	30'	35"

Note: Latitude and longitude coordinates shown are based on the North American Datum of 1927 (NAD 27) as currently required by the Mass Media Bureau of the FCC.

Ownership: Liberman Broadcasting Inc. (Group Owner).

Began Operation: June 2, 1995. Sale to Shop at Home Inc. by Charles E. Walker approved by FCC August 6, 1996. Sale to present owner by Shop at Home Inc. approved by FCC January 11, 2001 (Television Digest, Vol. 40:42).

Represented (legal): Wiley Rein.

Represented (engineering): Robert E. Bullock.

Personnel:

Peter Keierleber, General Manager.

Rod Harty, Chief Engineer.

Bobby Angel, Program Director.

City of License: Houston. **Station DMA:** Houston, TX. **Rank:** 10.

TELEVISION & CABLE
Factbook Online
continuous updates | fully searchable | easy to use
For more information call **800-771-9202** or visit **www.warren-news.com**

© 2008 Warren Communications News

Circulation © 2007 Nielsen. Coverage based on Nielsen study.

GrandTotal	Cable TV Households	Non-cable TV Households	Total TV Households
Estimated Station Totals *	9,250	620,070	629,320
Average Weekly Circulation (2007)	589	39,568	40,157
Average Daily Circulation (2007)			14,669

Station DMA Total	Cable TV Households	Non-cable TV Households	Total TV Households
Estimated Station Totals *	9,250	620,070	629,320
Average Weekly Circulation (2007)	589	39,568	40,157
Average Daily Circulation (2007)			14,669

*Estimated station totals are sums of the Nielsen TV and Cable TV household estimates for each county in which the station registers viewing of more than 5% as per the Nielsen Survey Methods.

KZJL-DT
Ch. 44

Network Service: IND.

Grantee: KZJL License LCC, 1845 Empire Ave., Burbank, CA 91504.

Mailing Address: 3101 Senior Rd., Missouri City, TX 77459.

Phone: 615-263-8000.

E-mail: kzjlinfo@kzjl61.tv

Web Site: http://www.kzjl61.tv

Technical Facilities: Channel No. 44 (650-656 MHz). Authorized power: 1000-kw max. visual, aural. Antenna: 1513-ft above av. terrain, 1500-ft. above ground, 1575-ft. above sea level.

Latitude	29°	33'	44"
Longitude	95°	30'	35"

Note: Latitude and longitude coordinates shown are based on the North American Datum of 1927 (NAD 27) as currently required by the Mass Media Bureau of the FCC.

Ownership: Liberman Broadcasting Inc. (Group Owner).

Began Operation: Station operating under Special Temporary Authority at 25.5-kw max. visual; no on-air date

Represented (legal): Wiley Rein.

Personnel:

Peter Keierleber, General Manager.

Rod Harty, Chief Engineer.

Bobby Angel, Program Director.

City of License: Houston. **Station DMA:** Houston, TX. **Rank:** 10.

KZJL-DT BMPCDT-20041101AFY GRANTED: 11/4/2004

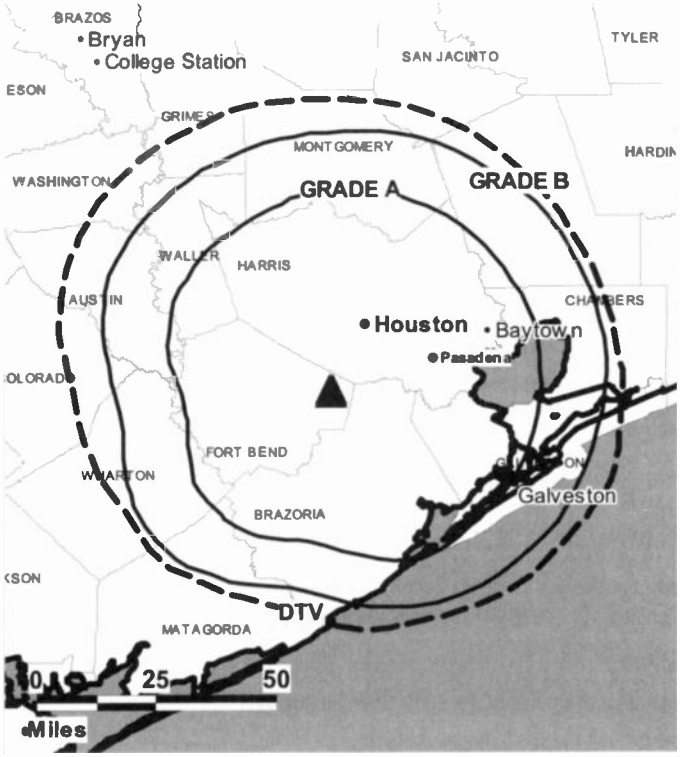

© 2008 Warren Communications News

Nielsen Data: Not available.

KSTR-DT
Ch. 48

Network Service: TEL.

Licensee: Telefutura Dallas LLC, 1999 Avenue of the Stars, Suite 3050, Los Angeles, CA 90067.

Studio: 2323 Bryan St., Suite 1900, Dallas, TX 75201.

Mailing Address: 2323 Bryan St., Suite 1900, Dallas, TX 75201.

Phone: 214-954-4900; 972-579-4900. **Fax:** 214-954-4220.

E-mail: rmunoz-diaz@univision.net

Web Site: http://www.univision.net

Technical Facilities: Channel No. 48 (674-680 MHz). Authorized power: 225-kw max. visual, aural. Antenna: 1755-ft above av. terrain, 1608-ft. above ground, 1824-ft. above sea level.

Latitude	32°	32'	35"
Longitude	96°	57'	32"

Transmitter: Beltline Rd., 1-mi. W of Cedar Hill.

Note: Latitude and longitude coordinates shown are based on the North American Datum of 1927 (NAD 27) as currently required by the Mass Media Bureau of the FCC.

Ownership: Univision Communications Inc. (Group Owner).

Began Operation: August 28, 2003. Standard Definition.

Represented (legal): Covington & Burling.

Represented (engineering): John F. X. Browne & Associates PC.

Personnel:

Rebecca Munoz-Diaz, General Manager.

Mike Munoz, Local Sales Manager.

Brian Switzer, Chief Engineer.

Armando de la Fuente, Promotion Director.

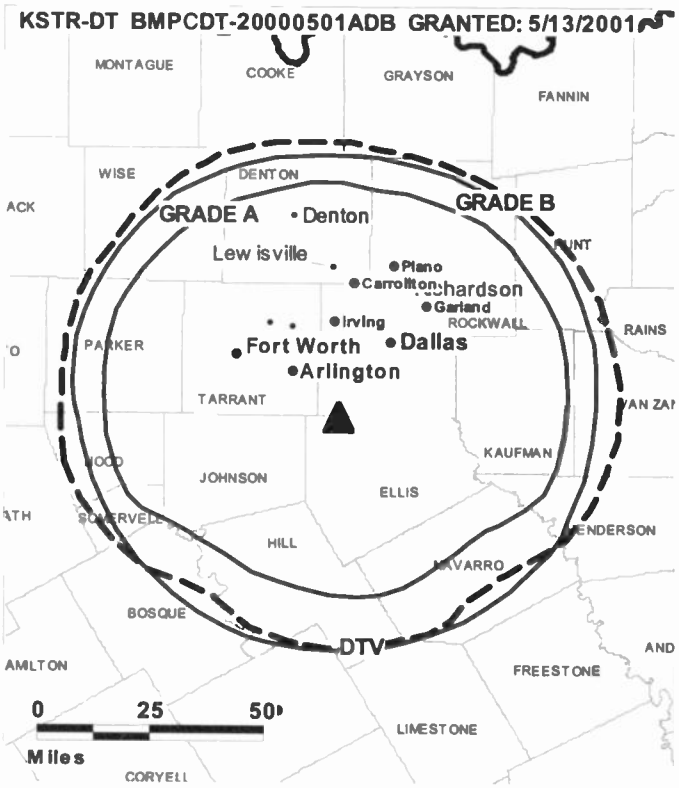

© 2008 Warren Communications News

Jessica Hernadez, Traffic Manager.

City of License: Irving. **Station DMA:** Dallas-Fort Worth, TX. **Rank:** 5.

Nielsen Data: Not available.

KSTR-TV
Ch. 49

Network Service: TEL.

Licensee: Telefutura Dallas LLC, 1999 Avenue of the Stars, Suite 3050, Los Angeles, CA 90067.

Studio: 2323 Bryan St., Suite 1900, Dallas, TX 75201.

Mailing Address: 2323 Bryan St., Suite 1900, Dallas, TX 72501.

Phone: 214-579-4900; 972-579-4900. **Fax:** 214-954-4220.

E-mail: rmunoz-diaz@univision.net

Web Site: http://www.univision.net

Technical Facilities: Channel No. 49 (680-686 MHz). Authorized power: 4460-kw max. visual, 500-kw aural. Antenna: 1704-ft above av. terrain, 1556-ft. above ground, 2370-ft. above sea level.

Latitude	32°	32'	35"
Longitude	96°	57'	32"

Transmitter: 1574 W. Beltline Rd., 1-mi. W of Cedar Hill.

Note: Latitude and longitude coordinates shown are based on the North American Datum of 1927 (NAD 27) as currently required by the Mass Media Bureau of the FCC.

Multichannel TV Sound: Planned.

Satellite Earth Station: Transmitter NEC; Pinzone, 6.1-meter C-band.

Ownership: Univision Communications Inc. (Group Owner).

Began Operation: April 17, 1984. Sale to USA Broadcasting Inc. by Cela Inc. approved by FCC April 7, 1987. Transfer of control to present owner by USA Broadcasting Inc. approved by FCC May 21, 2001. Transfer of control to Broadcasting Media Partners Inc. approved by FCC March 27, 2007.

Represented (legal): Covington & Burling.

Represented (engineering): John F. X. Browne & Associates PC.

Personnel:

Rebecca Munoz-Diaz, General Manager.

Mike Munoz, Local Sales Manager.

Brian Switzer, Chief Engineer.

Armando de la Fuente, Promotion Director.

Jessica Hernadez, Traffic Manager.

City of License: Irving. **Station DMA:** Dallas-Fort Worth, TX. **Rank:** 5.

KSTR-TV BPCT-19991019AAT GRANTED: 9/14/2000

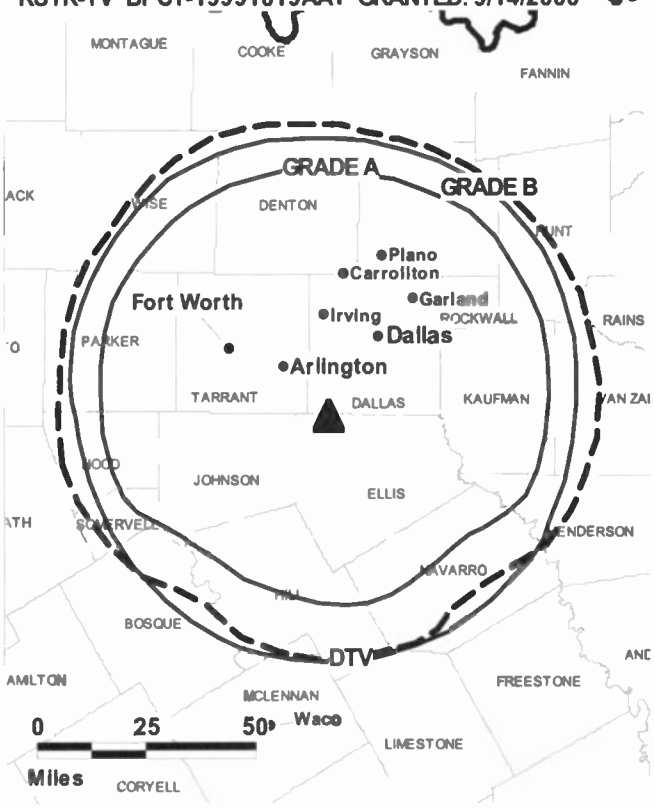

© 2008 Warren Communications News

Circulation © 2007 Nielsen. Coverage based on Nielsen study.

GrandTotal	Cable TV Households	Non-cable TV Households	Total TV Households
Estimated Station Totals *	707,040	961,720	1,668,760
Average Weekly Circulation (2007)	117,078	141,833	258,911
Average Daily Circulation (2007)			128,240

Station DMA Total	Cable TV Households	Non-cable TV Households	Total TV Households
Estimated Station Totals *	707,040	961,720	1,668,760
Average Weekly Circulation (2007)	117,078	141,833	258,911
Average Daily Circulation (2007)			128,240

*Estimated station totals are sums of the Nielsen TV and Cable TV household estimates for each county in which the station registers viewing of more than 5% as per the Nielsen Survey Methods.

KETK-DT
Ch. 22

Network Service: NBC.

Licensee: ComCorp of Tyler License Corp., Debtor In Possession, PO Box 53708, Lafayette, LA 70505-3708.

Studio: 4300 Richmond Rd., Tyler, TX 75703.

Mailing Address: 4300 Richmond Rd., Tyler, TX 75703.

Phone: 903-581-5656. **Fax:** 903-561-1648.

E-mail: jgermany@nbc56.com

Web Site: http://www.nbc56.com

Technical Facilities: Channel No. 22 (518-524 MHz). Authorized power: 1000-kw max. visual, aural. Antenna: 1505-ft above av. terrain, 1367-ft. above ground, 1948-ft. above sea level.

Latitude	32°	03'	40"
Longitude	95°	18'	50"

Note: Latitude and longitude coordinates shown are based on the North American Datum of 1927 (NAD 27) as currently required by the Mass Media Bureau of the FCC.

Ownership: Communications Corp. of America, Debtor-In-Possession.

Began Operation: Station operating; no on-air date.

Represented (legal): Fletcher, Heald & Hildreth PLC.

Represented (sales): Millennium Sales & Marketing.

Personnel:

John Gaston, Vice President & General Manager.

Anthony B. Cruz, General & National Sales Manager.

Janet Gregg, News Director.

Steve Magee, Engineering Director.

Judy Germany, Business Manager.

Yolanda Clater, Program Director.

Robert Dodd, Promotions Director & Production Manager.

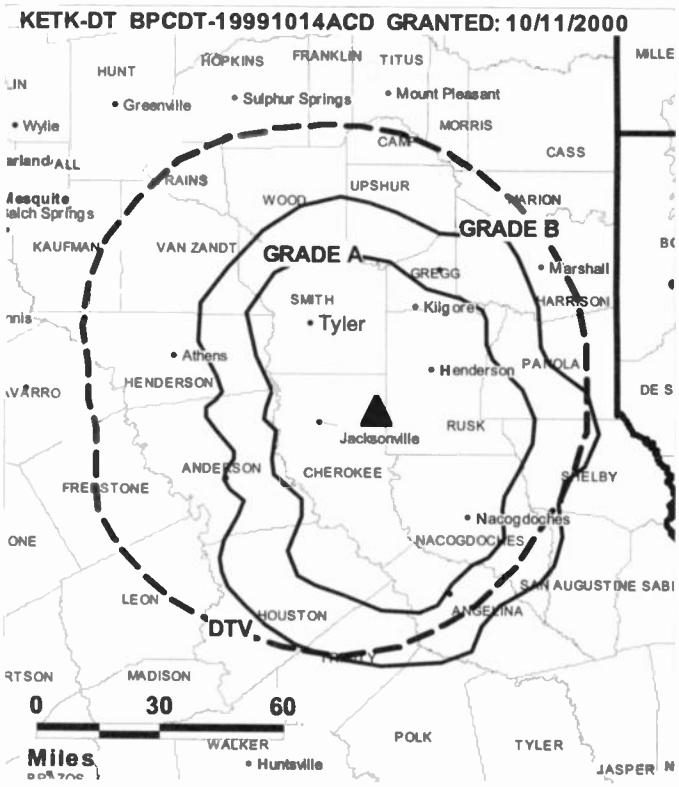

© 2008 Warren Communications News

Connie Jobe, Traffic Manager.

Shawn Kahn, Personel Director.

City of License: Jacksonville.

Station DMA: Tyler-Longview (Lufkin & Nacogdoches), TX. **Rank:** 111.

Nielsen Data: Not available.

KETK-TV
Ch. 56
(Operates satellite KETK-LP, Lufkin)

Network Service: NBC.

Licensee: ComCorp of Tyler License Corp., Debtor In Possession, PO Box 53708, Lafayette, LA 70505-3708.

Studio: 4300 Richmond Rd., Tyler, TX 75703.

Mailing Address: 4300 Richmond Rd., Tyler, TX 75703.

Phone: 903-581-5656. **Fax:** 903-561-1648.

E-mail: jgermany@nbc56.com

Web Site: http://www.nbc56.com

Technical Facilities: Channel No. 56 (722-728 MHz). Authorized power: 5000-kw max. visual, 500-kw aural. Antenna: 1786-ft above av. terrain, 1497-ft. above ground, 2222-ft. above sea level.

Latitude	32°	03'	40"
Longitude	95°	18'	50"

Transmitter: 1.8-mi. W of Mount Selman.

Note: Latitude and longitude coordinates shown are based on the North American Datum of 1927 (NAD 27) as currently required by the Mass Media Bureau of the FCC.

Multichannel TV Sound: Stereo only.

Satellite Earth Station: Transmitter Harris; Harris, 6-meter C-band; Harris receivers.

News Service: AP.

Ownership: Communications Corp. of America, Debtor-In-Possession (Group Owner).

Began Operation: March 9, 1987. Owner restructuring under Chapter 11 bankruptcy code. Involuntary transfer of control to debtor in possession approved by FCC August 29, 2006. Sale to Communications Corp. of America by Sinclair Broadcast Group Inc. approved by FCC November 12, 2004. Transfer of control to Sinclair Broadcast Group Inc. by Max Media Properties LLC approved by FCC June 29, 1998.

Represented (sales): Millennium Sales & Marketing.

Represented (legal): Fletcher, Heald & Hildreth PLC.

Personnel:

John Gaston, Vice President & General Manager.

Anthony B. Cruz, General & National Sales Manager.

Janet Gregg, News Director.

Steve Magee, Engineering Director.

Judy Germany, Business Manager.

Yolanda Clater, Program Director.

Robert Dodd, Promotion Director & Production Manager.

Connie Jobe, Traffic Manager.

Shawn Kahn, Personnel Director.

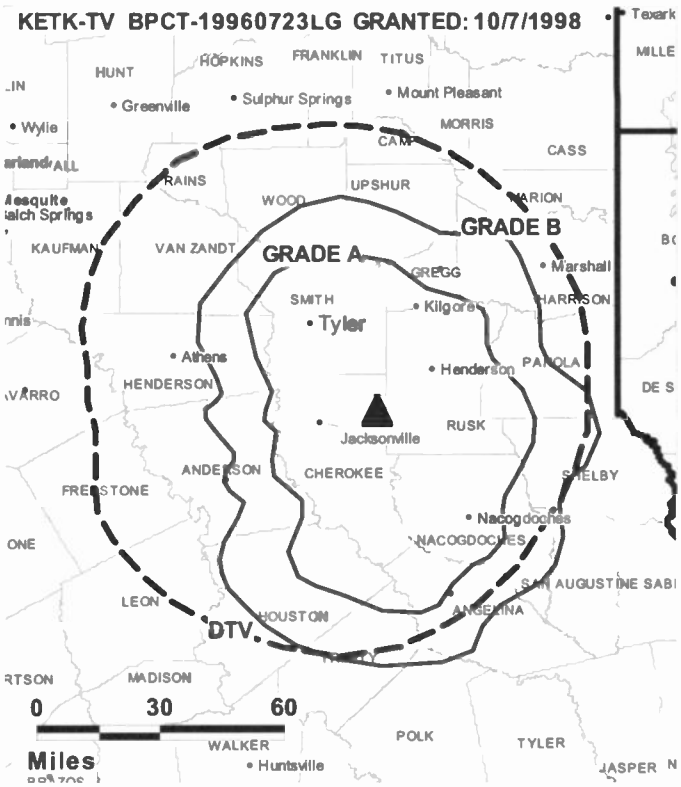

© 2008 Warren Communications News

City of License: Jacksonville.

Station DMA: Tyler-Longview (Lufkin & Nacogdoches), TX. **Rank:** 111.

Circulation © 2007 Nielsen. Coverage based on Nielsen study.

GrandTotal	Cable TV Households	Non-cable TV Households	Total TV Households
Estimated Station Totals *	111,730	165,270	277,000
Average Weekly Circulation (2007)	57,549	55,338	112,887
Average Daily Circulation (2007)			47,018

Station DMA Total	Cable TV Households	Non-cable TV Households	Total TV Households
Estimated Station Totals *	85,260	129,940	215,200
Average Weekly Circulation (2007)	52,148	52,270	104,418
Average Daily Circulation (2007)			45,005

Other DMA Total	Cable TV Households	Non-cable TV Households	Total TV Households
Estimated Station Totals *	26,470	35,330	61,800
Average Weekly Circulation (2007)	5,401	3,068	8,469
Average Daily Circulation (2007)			2,013

*Estimated station totals are sums of the Nielsen TV and Cable TV household estimates for each county in which the station registers viewing of more than 5% as per the Nielsen Survey Methods.

KNWS-DT
Ch. 52

Network Service: IND.

Grantee: Johnson Broadcasting Inc., 8440 Westpark Dr., Houston, TX 77063.

Studio: 8440 Westpark Dr., Houston, TX 77063.

Mailing Address: 8440 Westpark Dr., Houston, TX 77063.

Phone: 713-974-5151.

E-mail: chris@knws51.com

Web Site: http://www.knws51.com

Technical Facilities: Channel No. 52 (698-704 MHz). Authorized power: 1000-kw max. visual, aural. Antenna: 1959-ft above av. terrain, 1946-ft. above ground, 2020-ft. above sea level.

Latitude	29°	33'	44"
Longitude	95°	30'	35"

Note: Latitude and longitude coordinates shown are based on the North American Datum of 1927 (NAD 27) as currently required by the Mass Media Bureau of the FCC.

Ownership: Douglas Johnson (Group Owner).

Began Operation: January 1, 2003. Standard and High Definition. Station operating under Special Temporary Authority at 12.5-kw max. visual.

Personnel:

Doug Johnson, General Manager.

Chris Bourne, Director of Broadcasting, Engineering & Operations.

Jack Dabbah, Station & Sales Manager.

Rod Rodriquez, Local Sales Manager.

Andrew Bicknell, Chief Engineer.

Mary Ann Anaya, Business Manager.

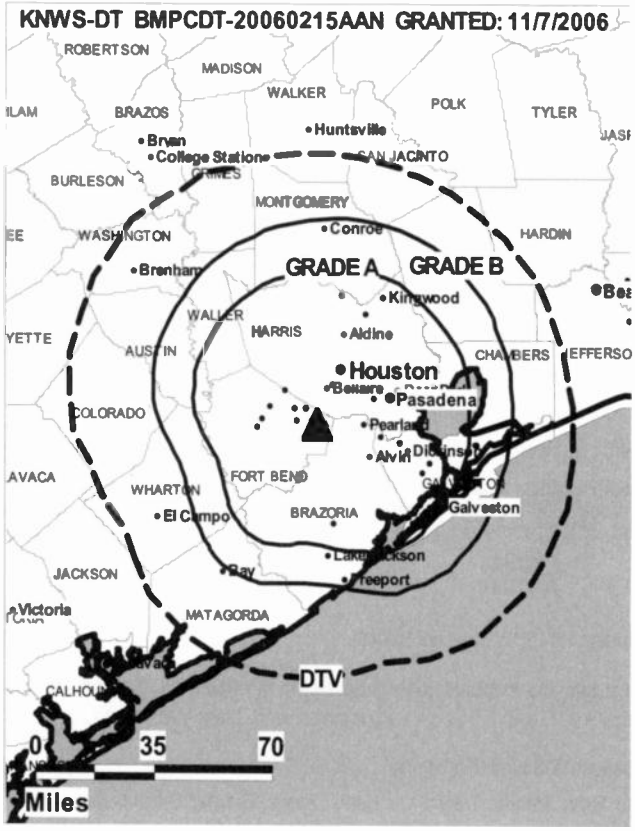

© 2008 Warren Communications News

Tenesa Randall, Traffic Manager.

City of License: Katy. **Station DMA:** Houston, TX. **Rank:** 10.

Nielsen Data: Not available.

KNWS-TV

Ch. 51

Network Service: IND.

Licensee: Johnson Broadcasting Inc., 8440 Westpark Dr., Houston, TX 77063.

Studio: 8440 Westpark Dr., Houston, TX 77063.

Mailing Address: 8440 Westpark Dr., Houston, TX 77063.

Phone: 713-974-5151.

E-mail: chris@knws51.com

Web Site: http://www.knws51.com

Technical Facilities: Channel No. 51 (692-698 MHz). Authorized power: 2250-kw max. visual, 250-kw aural. Antenna: 1660-ft above av. terrain, 1644-ft. above ground, 1716-ft. above sea level.

Latitude	29°	33'	40"
Longitude	95°	30'	04"

Transmitter: 3111 Senior Rd., Missouri City.

Note: Latitude and longitude coordinates shown are based on the North American Datum of 1927 (NAD 27) as currently required by the Mass Media Bureau of the FCC.

Multichannel TV Sound: Separate audio program.

Satellite Earth Station: Transmitter Comark, Thales; Analog & Digital, 7.3, 5, 3.8-meter Ku & C band-band; Standard Communications, Videocipher, Lietch, Tandberg receivers.

Ownership: Douglas Johnson (Group Owner).

Began Operation: November 3, 1993.

Represented (legal): Smithwick & Belendiuk PC.

Represented (engineering): E. Harold Munn Jr. & Associates Inc.

Personnel:

Doug Johnson, General Manager.

Chris Bourne, Director of Broadcasting, Engineering & Operations.

Jack Dabbah, Station & Sales Manager.

Rod Rodriquez, Local Sales Manager.

Andrew Bicknell, Chief Engineer.

Mary Ann Anaya, Business Manager.

Tenesa Randall, Traffic Manager.

City of License: Katy. **Station DMA:** Houston, TX. **Rank:** 10.

KNWS-TV BMPCT-19930412KH GRANTED: 9/17/1993

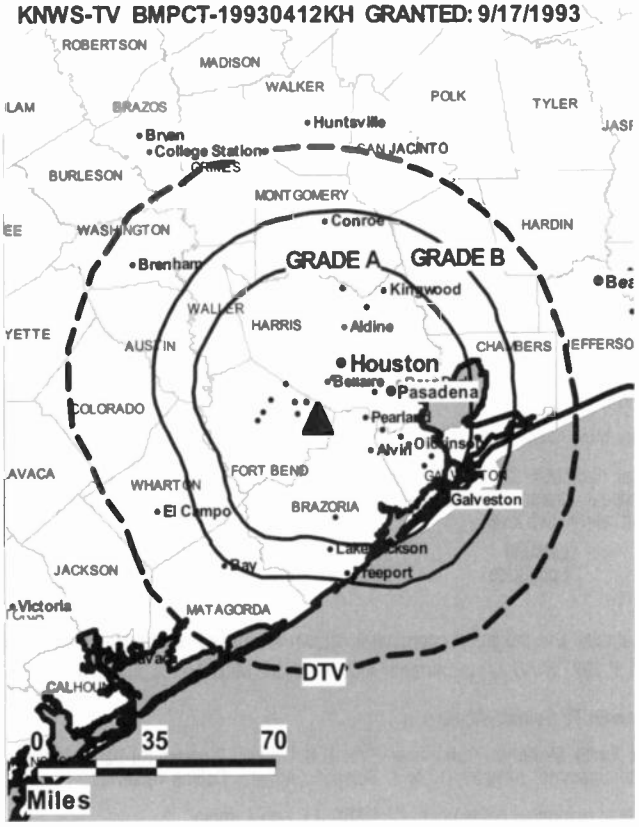

© 2008 Warren Communications News

Circulation © 2007 Nielsen. Coverage based on Nielsen study.

GrandTotal	Cable TV Households	Non-cable TV Households	Total TV Households
Estimated Station Totals *	936,170	809,270	1,745,440
Average Weekly Circulation (2007)	69,879	66,341	136,220
Average Daily Circulation (2007)			39,465

Station DMA Total	Cable TV Households	Non-cable TV Households	Total TV Households
Estimated Station Totals *	933,330	809,270	1,742,600
Average Weekly Circulation (2007)	69,606	66,341	135,947
Average Daily Circulation (2007)			39,451

Other DMA Total	Cable TV Households	Non-cable TV Households	Total TV Households
Estimated Station Totals *	2,840	0	2,840
Average Weekly Circulation (2007)	273	0	273
Average Daily Circulation (2007)			14

*Estimated station totals are sums of the Nielsen TV and Cable TV household estimates for each county in which the station registers viewing of more than 5% as per the Nielsen Survey Methods.

KMYS
(formerly KRRT)
Ch. 35

Network Service: MNT.

Licensee: San Antonio (KRRT-TV) Licensee Inc., 10706 Beaver Dam Rd., Cockeysville, MD 21030.

Studio: 4335 N.W. Loop 410, San Antonio, TX 78229.

Mailing Address: 4335 N.W. Loop 410, San Antonio, TX 78229.

Phone: 210-366-1129. **Fax:** 210-377-4758.

E-mail: kmys@kmys.tv

Web Site: http://www.kmys.tv

Technical Facilities: Channel No. 35 (596-602 MHz). Authorized power: 5000-kw max. visual, aural. Antenna: 1691-ft above av. terrain, 1476-ft. above ground, 2972-ft. above sea level.

Latitude	29°	36'	38"
Longitude	98°	53'	33"

Note: Latitude and longitude coordinates shown are based on the North American Datum of 1927 (NAD 27) as currently required by the Mass Media Bureau of the FCC.

Multichannel TV Sound: Stereo only.

Satellite Earth Stations: Transmitter PYE; U.S. Tower, 2-meter Ku-band; United Satellite Systems, 5-meter C-band; Scientific-Atlanta, Collins receivers.

LMA: Local marketing agreement with KABB (F), San Antonio.

Ownership: Sinclair Broadcast Group Inc. (Group Owner).

Began Operation: November 6, 1985.

Represented (sales): Millennium Sales & Marketing.

Represented (legal): Pillsbury Winthrop Shaw Pittman LLP.

Personnel:

John Seabers, General Manager.

David Ostmo, Operations Director.

Dean Radla, Sales Director.

Ken Braswell, Local Sales Manager.

Robert Canales, National Sales Manager.

Hope Roth, Sales Promotion Director.

Mike Guerro, Chief Engineer.

Renae Flood, Regional Business Manager.

David Howitt, Marketing Director.

Vangie Moscorro, Promotion Director.

Teddy Scoggins, Traffic Manager.

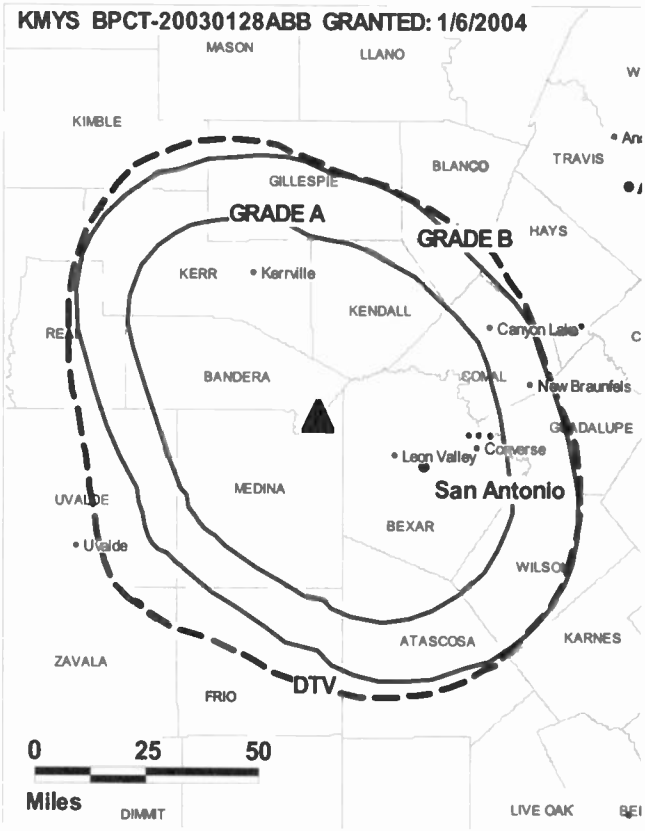

© 2008 Warren Communications News

City of License: Kerrville. **Station DMA:** San Antonio, TX. **Rank:** 37.

Circulation © 2007 Nielsen. Coverage based on Nielsen study.

GrandTotal	Cable TV Households	Non-cable TV Households	Total TV Households
Estimated Station Totals *	465,790	253,140	718,930
Average Weekly Circulation (2007)	90,414	51,325	141,739
Average Daily Circulation (2007)			44,121

Station DMA Total	Cable TV Households	Non-cable TV Households	Total TV Households
Estimated Station Totals *	461,400	253,140	714,540
Average Weekly Circulation (2007)	90,005	51,325	141,330
Average Daily Circulation (2007)			44,023

Other DMA Total	Cable TV Households	Non-cable TV Households	Total TV Households
Estimated Station Totals *	4,390	0	4,390
Average Weekly Circulation (2007)	409	0	409
Average Daily Circulation (2007)			98

*Estimated station totals are sums of the Nielsen TV and Cable TV household estimates for each county in which the station registers viewing of more than 5% as per the Nielsen Survey Methods.

KMYS-DT
(formerly KRRT-DT)
Ch. 32

Network Service: MNT.

Licensee: San Antonio (KRRT-TV) Licensee Inc., 10706 Beaver Dam Rd., Cockeysville, MD 21030.

Studio: 4335 N.W. Loop 410, San Antonio, TX 78229.

Mailing Address: 4335 N.W. Loop 410, San Antonio, TX 78229.

Phone: 210-366-1129. **Fax:** 210-377-4758.

E-mail: kmys@kmys.tv

Web Site: http://www.kmys.tv

Technical Facilities: Channel No. 32 (578-584 MHz). Authorized power: 1000-kw max. visual, aural. Antenna: 1741-ft above av. terrain, 1527-ft. above ground, 3023-ft. above sea level.

Latitude	29°	36'	38"
Longitude	98°	53'	33"

Note: Latitude and longitude coordinates shown are based on the North American Datum of 1927 (NAD 27) as currently required by the Mass Media Bureau of the FCC.

Satellite Earth Stations: Transmitter PYE; U.S. Tower, 2-meter Ku-band; United Satellite Systems, 5-meter C-band; Scientific-Atlanta, Collins receivers.

Ownership: Sinclair Broadcast Group Inc. (Group Owner).

Began Operation: May 15, 2003.

Represented (sales): Millennium Sales & Marketing.

Represented (legal): Pillsbury Winthrop Shaw Pittman LLP.

Personnel:

John Seabers, General Manager.

David Ostmo, Operations Director.

Dean Radla, Sales Director.

Ken Braswell, Local Sales Manager.

Robert Canales, National Sales Manager.

Hope Roth, Sales Promotion Director.

KMYS-DT BPCDT-19991029ACH GRANTED: 4/30/2004

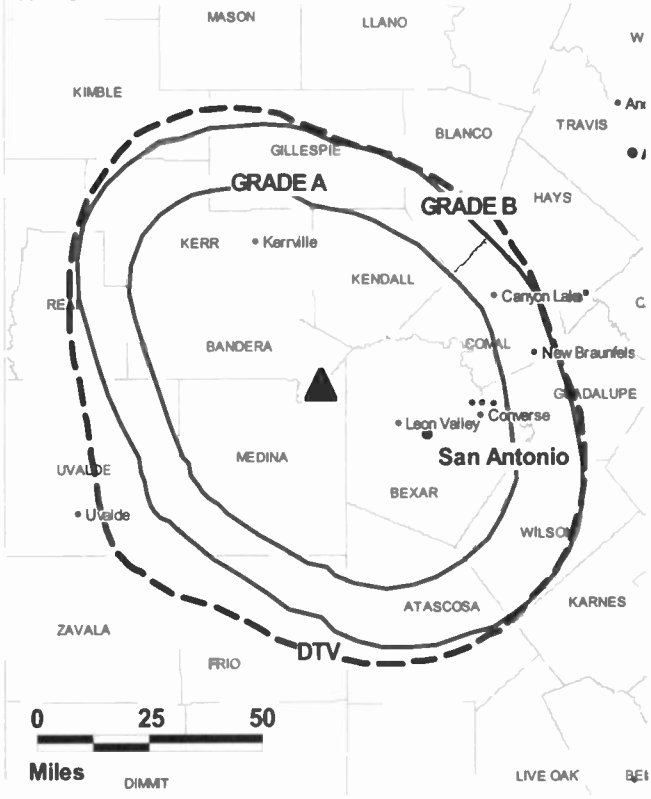

© 2008 Warren Communications News

Mike Guerro, Chief Engineer.

Renae Flood, Regional Business Manager.

David Howitt, Marketing Director.

Vangie Moscorro, Promotion Director.

Teddy Scoggins, Traffic Manager.

City of License: Kerrville. **Station DMA:** San Antonio, TX. **Rank:** 37.

Nielsen Data: Not available.

KAKW-DT
Ch. 13

Network Service: UNV.

Licensee: KAKW License Partnership LP, 1999 Avenue of the Stars, Suite 3050, Los Angeles, CA 90067.

Mailing Address: 8803 Woodway Dr., Waco, TX 76712-2344.

Phone: 254-776-3844; 800-456-3844. **Fax:** 254-776-8032.

E-mail: info@kwkt.com

Web Site: http://www.kwkt.com

Technical Facilities: Channel No. 13 (210-216 MHz). Authorized power: 45-kw visual, aural. Antenna: 1588-ft above av. terrain, 1565-ft. above ground, 2700-ft. above sea level.

Latitude	30°	43'	34"
Longitude	97°	59'	23"

Note: Latitude and longitude coordinates shown are based on the North American Datum of 1927 (NAD 27) as currently required by the Mass Media Bureau of the FCC.

Ownership: Univision Communications Inc. (Group Owner).

Began Operation: Station operating; no on-air date.

Represented (legal): Covington & Burling.

Represented (sales): Continental Television Sales.

Personnel:

Ron Crowder, General Manager.

Duane Sartor, Operations Manager.

Jim Baronet, General Sales Manager.

Robin Rice, National Sales Manager.

Lou Strowger, Chief Engineer.

Edna Williams, Business Manager.

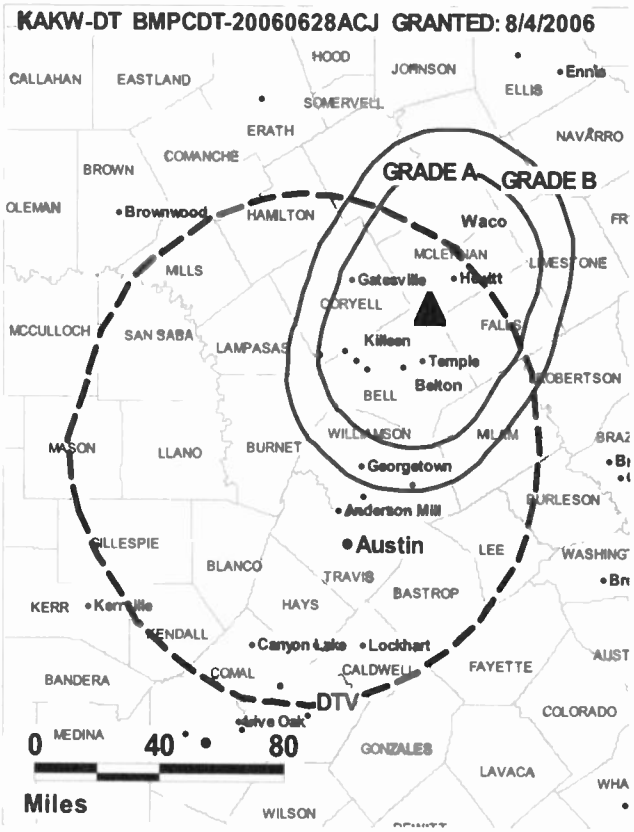

© 2008 Warren Communications News

Caroline Nelson, Traffic Manager.

City of License: Killeen. **Station DMA:** Austin, TX. **Rank:** 51.

Nielsen Data: Not available.

KAKW-TV

Ch. 62

Network Service: UNV.

Licensee: KAKW License Partnership LP, 1999 Avenue of the Stars, Suite 3050, Los Angeles, CA 90067.

Studio: 8803 Woodway Dr., Waco, TX 76712-2344.

Mailing Address: 8803 Woodway Dr., Waco, TX 76712-2344.

Phone: 254-776-3844; 800-456-3844. **Fax:** 254-776-8032.

Web Site: http://www.kwkt.com

Technical Facilities: Channel No. 62 (758-764 MHz). Authorized power: 1650-kw max. visual, aural. Antenna: 1814-ft above av. terrain, 1790-ft. above ground, 2926-ft. above sea level.

Latitude	30°	43'	33"
Longitude	97°	59'	24"

Note: Latitude and longitude coordinates shown are based on the North American Datum of 1927 (NAD 27) as currently required by the Mass Media Bureau of the FCC.

LMA: Local marketing agreement with KWKT (F, M), Waco.

Ownership: Univision Communications Inc. (Group Owner).

Began Operation: May 31, 1996. Transfer of control to Broadcasting Media Partners Inc. approved by FCC March 27, 2007. Sale to present owner by White Knight Holding Inc. approved by FCC December 10, 2001. Sale to White Knight Holding Inc. by 62 Broadcasting Inc. approved by FCC July 24, 1995.

Represented (legal): Covington & Burling.

Represented (sales): Continental Television Sales.

Represented (engineering): Marsand Inc.

Personnel:

Ron Crowder, General Manager.

Duane Sartor, Operations Manager.

Jim Baronet, General Sales Manager.

Robin Rice, National Sales Manager.

Lou Strowger, Chief Engineer.

Edna Williams, Business Manager.

Caroline Nelson, Traffic Manager.

City of License: Killeen. **Station DMA:** Austin, TX. **Rank:** 51.

KAKW-TV BPCT-19990813LE GRANTED: 10/14/1999

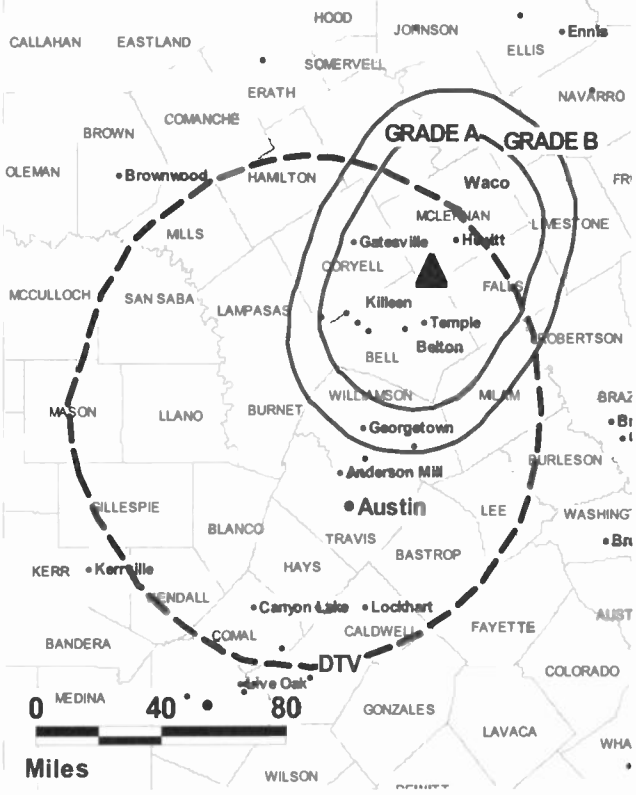

© 2008 Warren Communications News

Circulation © 2007 Nielsen. Coverage based on Nielsen study.

GrandTotal	Cable TV Households	Non-cable TV Households	Total TV Households
Estimated Station Totals *	483,930	137,120	621,050
Average Weekly Circulation (2007)	39,990	9,217	49,207
Average Daily Circulation (2007)			31,144

Station DMA Total	Cable TV Households	Non-cable TV Households	Total TV Households
Estimated Station Totals *	315,550	137,120	452,670
Average Weekly Circulation (2007)	26,850	9,217	36,067
Average Daily Circulation (2007)			24,471

Other DMA Total	Cable TV Households	Non-cable TV Households	Total TV Households
Estimated Station Totals *	168,380	0	168,380
Average Weekly Circulation (2007)	13,140	0	13,140
Average Daily Circulation (2007)			6,673

*Estimated station totals are sums of the Nielsen TV and Cable TV household estimates for each county in which the station registers viewing of more than 5% as per the Nielsen Survey Methods.

KLDT-DT
Ch. 54

Network Service: IND.

Licensee: Johnson Broadcasting of Dallas Inc., 8440 Westpark Dr., Houston, TX 77063.

Studio: 2450 Rockbrook Dr., Lewisville, TX 75067.

Mailing Address: 2450 Rockbrook Dr., Lewisville, TX 75067.

Phone: 713-974-5151. **Fax:** 972-316-1112.

E-mail: kldtdt@sbcglobal.net

Technical Facilities: Channel No. 54 (710-716 MHz). Authorized power: 75-kw max. visual, aural. Antenna: 1621-ft above av. terrain, 1473-ft. above ground, 2287-ft. above sea level.

Latitude	32°	32'	36"
Longitude	96°	57'	32"

Note: Latitude and longitude coordinates shown are based on the North American Datum of 1927 (NAD 27) as currently required by the Mass Media Bureau of the FCC.

Ownership: Douglas Johnson (Group Owner).

Began Operation: February 1, 2003.

Personnel:

Douglas Johnson, General Manager.

John Rossi, Master Control Supervisor.

Andrew Bicnel, Chief Engineer.

City of License: Lake Dallas. **Station DMA:** Dallas-Fort Worth, TX. **Rank:** 5.

Nielsen Data: Not available.

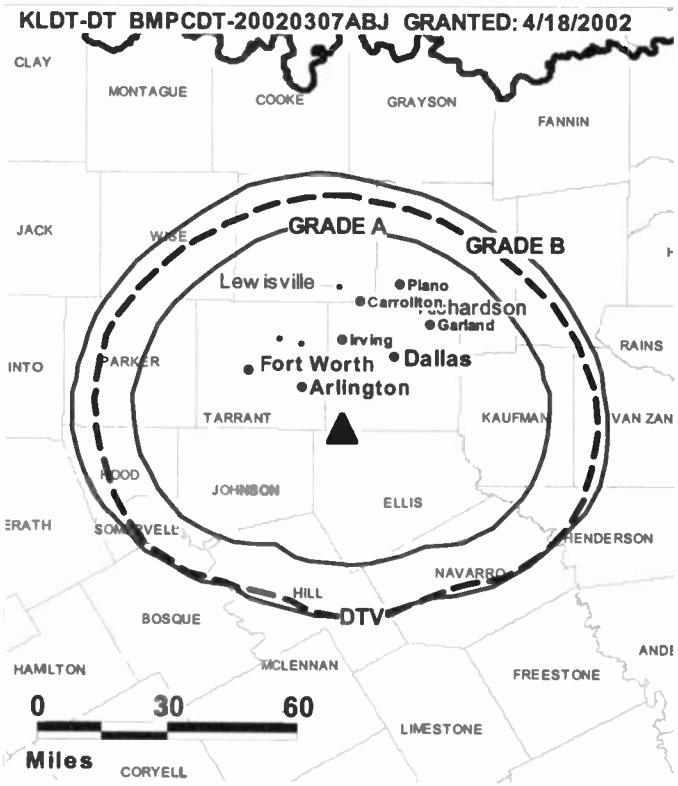

© 2008 Warren Communications News

KGNS-DT
Ch. 15

Network Service: CW, NBC.

Grantee: SagamoreHill Broadcasting of Texas LLC, 3825 Inverness Way, Augusta, GA 30907.

Studio: 120 W. Del Mar Blvd., Laredo, TX 78045.

Mailing Address: PO Box 2829, Laredo, TX 78044.

Phone: 956-727-8888. **Fax:** 956-727-5336.

E-mail: nsanchez@pro8news.com

Web Site: http://www.pro8news.com

Technical Facilities: Channel No. 15 (476-482 MHz). Authorized power: 2.4-kw max. visual, aural. Antenna: 935-ft above av. terrain, 942-ft. above ground, 1427-ft. above sea level.

Latitude	27°	40'	21"
Longitude	99°	39'	51"

Note: Latitude and longitude coordinates shown are based on the North American Datum of 1927 (NAD 27) as currently required by the Mass Media Bureau of the FCC.

Ownership: SagamoreHill Broadcasting LLC (Group Owner).

Began Operation: Station operating under Special Temporary Authority at 2.16-kw max. visual; no on-air date

Represented (legal): Wiley Rein.

Represented (sales): Continental Television Sales.

Personnel:

Mary Nell Sanchez, Vice President & General Manager.

Jose Luis Salinas, Production Manager.

Ramiro Saucedo, Creative Services Director.

Olga Ramirez, Traffic Manager.

Juan Cue, Local Sales Manager.

Carlos Salinas, National & Regional Sales Manager.

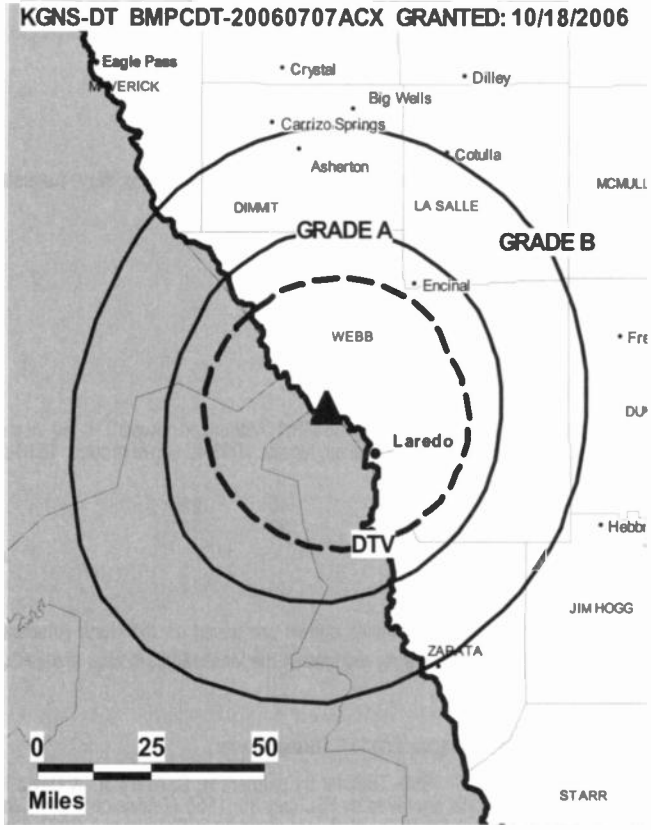

© 2008 Warren Communications News

Raymond Gomez, News Director.

David York, Chief Engineer.

Maria Lopez, Programming Director.

City of License: Laredo. **Station DMA:** Laredo, TX. **Rank:** 188.

Nielsen Data: Not available.

KGNS-TV
Ch. 8

Network Service: NBC.

Licensee: SagamoreHill Broadcasting of Texas LLC, 3825 Inverness Way, Augusta, GA 30907.

Studio: 120 W. Del Mar Blvd., Laredo, TX 78045.

Mailing Address: PO Box 2829, Laredo, TX 78044.

Phone: 956-727-8888. **Fax:** 956-727-5336.

E-mail: nsanchez@pro8news.com

Web Site: http://www.pro8news.com

Technical Facilities: Channel No. 8 (180-186 MHz). Authorized power: 316-kw visual, 42.2-kw aural. Antenna: 1024-ft above av. terrain, 1033-ft. above ground, 1519-ft. above sea level.

Latitude	27°	40'	21"
Longitude	99°	39'	51"

Transmitter: 6.52-mi. N of Islitas.

Note: Latitude and longitude coordinates shown are based on the North American Datum of 1927 (NAD 27) as currently required by the Mass Media Bureau of the FCC.

News Service: AP.

Ownership: SagamoreHill Broadcasting LLC (Group Owner).

Began Operation: January 5, 1956. Transfer by partners H. C. Avery Jr. & David H. Cole to Donald W. Reynolds approved by FCC July 30, 1958 (Television Digest, Vol. 14:28, 32). Sale to T. Frank Smith Jr., et al., approved by FCC October 4, 1977. Sale to Burke Broadcasting approved by FCC October 28, 1983; rescinded November 2, 1983; granted December 15, 1983. Federal court subsequently ordered that Burke sell station back to Gulf Coast Broadcasting Co., to be followed by sale to Century Development Corp. (Malcolm I. Glazer). Sale to present owner by The Malcolm Glazer Trust approved by FCC September 28, 2004.

Represented (sales): Continental Television Sales.

Represented (legal): Wiley Rein.

Personnel:

Mary Nell Sanchez, Vice President & General Manager.

Juan Cue, Local Sales Manager.

Carlos Salinas, National & Regional Sales Manager.

Raymond Gomez, News Director.

David York, Chief Engineer.

Maria Lopez, Programming Director.

Jose Luis Salinas, Production Manager.

Ramiro Saucedo, Creative Services Director.

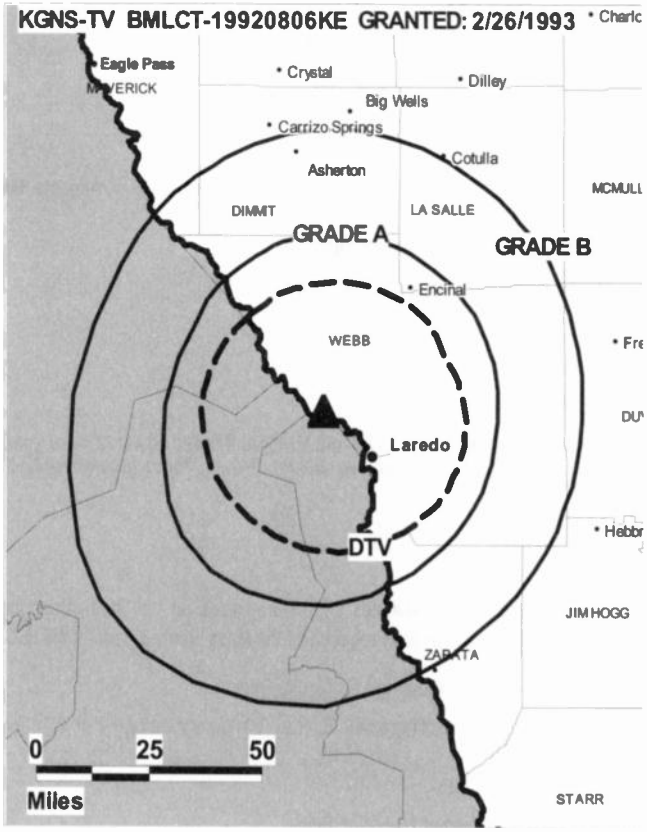

© 2008 Warren Communications News

Olga Ramirez, Traffic Manager.

City of License: Laredo. **Station DMA:** Laredo, TX. **Rank:** 188.

Circulation © 2007 Nielsen. Coverage based on Nielsen study.

GrandTotal	Cable TV Households	Non-cable TV Households	Total TV Households
Estimated Station Totals *	41,730	24,060	65,790
Average Weekly Circulation (2007)	25,437	5,920	31,357
Average Daily Circulation (2007)			18,593

Station DMA Total	Cable TV Households	Non-cable TV Households	Total TV Households
Estimated Station Totals *	41,730	24,060	65,790
Average Weekly Circulation (2007)	25,437	5,920	31,357
Average Daily Circulation (2007)			18,593

*Estimated station totals are sums of the Nielsen TV and Cable TV household estimates for each county in which the station registers viewing of more than 5% as per the Nielsen Survey Methods.

KLDO-DT
Ch. 19

Network Service: UNV.

Grantee: Entravision Holdings LLC, 801 N. Jackson, McAllen, TX 78504.

Studio: 222 Bob Bullock Loop, Laredo, TX 78043.

Mailing Address: 222 Bob Bullock Loop, Laredo, TX 78043.

Phone: 956-727-0027. **Fax:** 956-727-2673.

E-mail: telena@entravision.com

Technical Facilities: Channel No. 19 (500-506 MHz). Authorized power: 5-kw max. visual, aural. Antenna: 359-ft above av. terrain, 400-ft. above ground, 873-ft. above sea level.

Latitude	27°	39'	52.9"
Longitude	99°	36'	24.9"

Note: Latitude and longitude coordinates shown are based on the North American Datum of 1927 (NAD 27) as currently required by the Mass Media Bureau of the FCC.

Ownership: Entravision Communications Corp. (Group Owner).

Began Operation: Station operating under Special Temporary Authority at 7-kw max. visual; no on-air date.

Personnel:

Terry Elena Ordaz, General Manager & General Sales Manager.

Carla Jenkins, Local Sales Manager.

Mike Graytan, News Director.

Joe Martinez, Chief Engineer.

Elizabeth Canavati, Business Manager.

Ime Valenzuele, Promotion Director.

Bill Teogarcia, Production Manager.

KLDO-DT BMPCDT-20060112AEV GRANTED: 3/14/2006

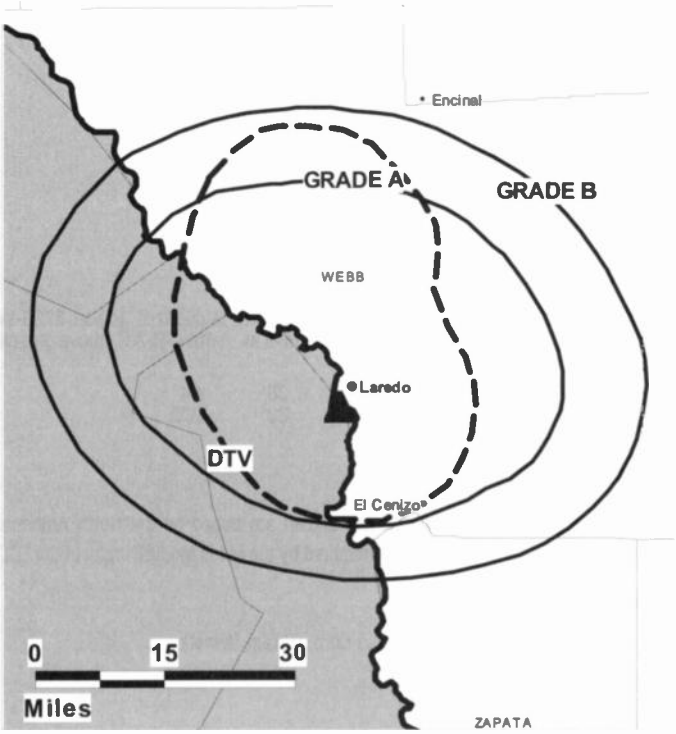

© 2008 Warren Communications News

Isa Gonzales, Traffic Manager.

City of License: Laredo. **Station DMA:** Laredo, TX. **Rank:** 188.

Nielsen Data: Not available.

KLDO-TV
Ch. 27

Network Service: UNV.

Licensee: Entravision Holdings LLC, 801 N. Jackson, McAllen, TX 78504.

Studio: 222 Bob Bullock Loop, Laredo, TX 78043.

Mailing Address: 222 Bob Bullock Loop, Laredo, TX 78043.

Phone: 956-727-0027. **Fax:** 956-727-2673.

E-mail: telena@entravision.com

Technical Facilities: Channel No. 27 (548-554 MHz). Authorized power: 3720-kw max. visual, 372-kw aural. Antenna: 220-ft above av. terrain, 352-ft. above ground, 732-ft. above sea level.

Latitude	27°	30'	04"
Longitude	99°	30'	37"

Transmitter: St. Maria & Zaragosa Sts.

Note: Latitude and longitude coordinates shown are based on the North American Datum of 1927 (NAD 27) as currently required by the Mass Media Bureau of the FCC.

SNG Mobile Dish: M/A-Com, .

Ownership: Entravision Communications Corp. (Group Owner).

Began Operation: December 18, 1984.

Represented (sales): Univision.

Represented (legal): Thompson Hine LLP.

Personnel:

Terry Elena Ordaz, General Manager & General Sales Manager.

Carla Bafidis Jenkins, Local Sales Manager.

Mike Graytan, News Director.

Joe Martinez, Chief Engineer.

Elizabeth Canavati, Business Manager.

Ime Valenzuele, Promotion Director.

Bill Luis Teogarcia, Production Manager.

Isa Gonzales, Traffic Manager.

City of License: Laredo. **Station DMA:** Laredo, TX. **Rank:** 188.

KLDO-TV BPCT-19820614KI GRANTED: 5/18/1983

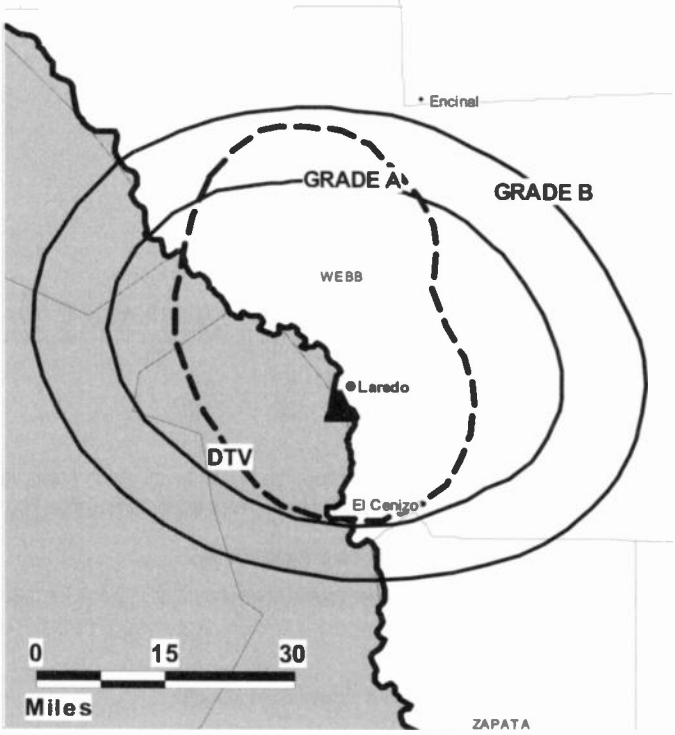

© 2008 Warren Communications News

Circulation © 2007 Nielsen. Coverage based on Nielsen study.

GrandTotal	Cable TV Households	Non-cable TV Households	Total TV Households
Estimated Station Totals *	41,730	24,060	65,790
Average Weekly Circulation (2007)	22,811	13,809	36,620
Average Daily Circulation (2007)			23,162

Station DMA Total	Cable TV Households	Non-cable TV Households	Total TV Households
Estimated Station Totals *	41,730	24,060	65,790
Average Weekly Circulation (2007)	22,811	13,809	36,620
Average Daily Circulation (2007)			23,162

*Estimated station totals are sums of the Nielsen TV and Cable TV household estimates for each county in which the station registers viewing of more than 5% as per the Nielsen Survey Methods.

KVTV
Ch. 13
(Satellite of KZTV, Corpus Christi)

Network Service: CBS.

Licensee: Eagle Creek Broadcasting of Laredo LLC, 2111 University Park Dr., Suite 650, Okemos, MI 48864.

Studio: 2600 Shea & Anna Sts., Laredo, TX 78041.

Mailing Address: PO Box 2039, Laredo, TX 78044-2039.

Phone: 956-727-1300. **Fax:** 956-723-0474.

E-mail: dale.remy@kztv10.com

Web Site: http://www.kvtv.com

Technical Facilities: Channel No. 13 (210-216 MHz). Authorized power: 87.5-kw visual, 17.4-kw aural. Antenna: 920-ft above av. terrain, 1035-ft. above ground, 1449-ft. above sea level.

Latitude	27°	31'	04"
Longitude	99°	31'	20"

Transmitter: Anna & Shea Sts.

Note: Latitude and longitude coordinates shown are based on the North American Datum of 1927 (NAD 27) as currently required by the Mass Media Bureau of the FCC.

News Services: UPI, Southwest Newswire, CBS Newspath.

Ownership: Eagle Creek Broadcasting LLC (Group Owner).

Began Operation: December 28, 1973.

Represented (legal): Leventhal, Senter & Lerman PLLC.

Represented (sales): Millennium Sales & Marketing.

Personnel:

Dale Remy, President, General Manager & Program Director.

Shelly Langhan, General Sales Manager.

Billy Brotherton, Local Sales Manager.

Kent Harrell, News Director.

Rich Hutchinson, Chief Engineer.

Amando Solis, Business Manager.

Carol Rostohar, Promotion Director.

Sherry Lemerond, Traffic Manager.

City of License: Laredo. **Station DMA:** Laredo, TX. **Rank:** 188.

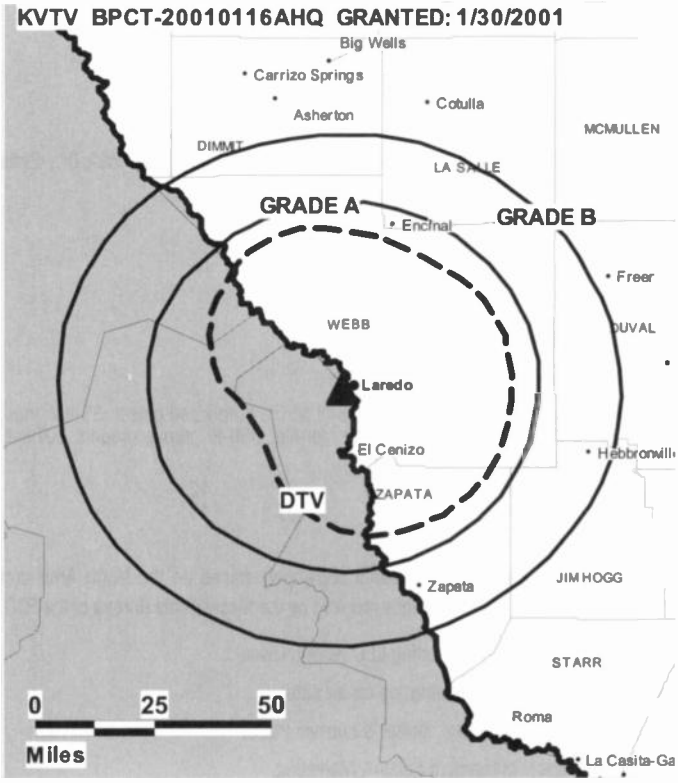

© 2008 Warren Communications News

Circulation © 2007 Nielsen. Coverage based on Nielsen study.

GrandTotal	Cable TV Households	Non-cable TV Households	Total TV Households
Estimated Station Totals *	41,730	22,400	64,130
Average Weekly Circulation (2007)	15,284	4,704	19,988
Average Daily Circulation (2007)			7,947

Station DMA Total	Cable TV Households	Non-cable TV Households	Total TV Households
Estimated Station Totals *	41,730	22,400	64,130
Average Weekly Circulation (2007)	15,284	4,704	19,988
Average Daily Circulation (2007)			7,947

*Estimated station totals are sums of the Nielsen TV and Cable TV household estimates for each county in which the station registers viewing of more than 5% as per the Nielsen Survey Methods.

KVTV-DT
Ch. 31

Network Service: CBS.

Grantee: Eagle Creek Broadcasting of Laredo LLC, 2111 University Park Dr., Suite 650, Okemos, MI 48864.

Studio: 2600 Shea & Anna Sts., Laredo, TX 78041.

Mailing Address: PO Box 2039, Laredo, TX 78044.

Phone: 956-727-1300. **Fax:** 956-723-0474.

E-mail: dale.remy@kztv10.com

Web Site: http://www.kvtv.com

Technical Facilities: Channel No. 31 (572-578 MHz). Authorized power: 35-kw max. visual, aural. Antenna: 594-ft above av. terrain, 656-ft. above ground, 1071-ft. above sea level.

Latitude	27°	31'	12"
Longitude	99°	31'	19"

Note: Latitude and longitude coordinates shown are based on the North American Datum of 1927 (NAD 27) as currently required by the Mass Media Bureau of the FCC.

Ownership: Eagle Creek Broadcasting LLC (Group Owner).

Began Operation: Station operating; no on-air date.

Represented (legal): Leventhal, Senter & Lerman PLLC.

Represented (sales): Millennium Sales & Marketing.

Personnel:

Dale Remy, President, General Manager & Program Director.

Shelly Langhan, General Sales Manager.

Billy Brotherton, Local Sales Manager.

Kent Harrell, News Director.

Rich Hutchinson, Chief Engineer.

Amando Solis, Business Manager.

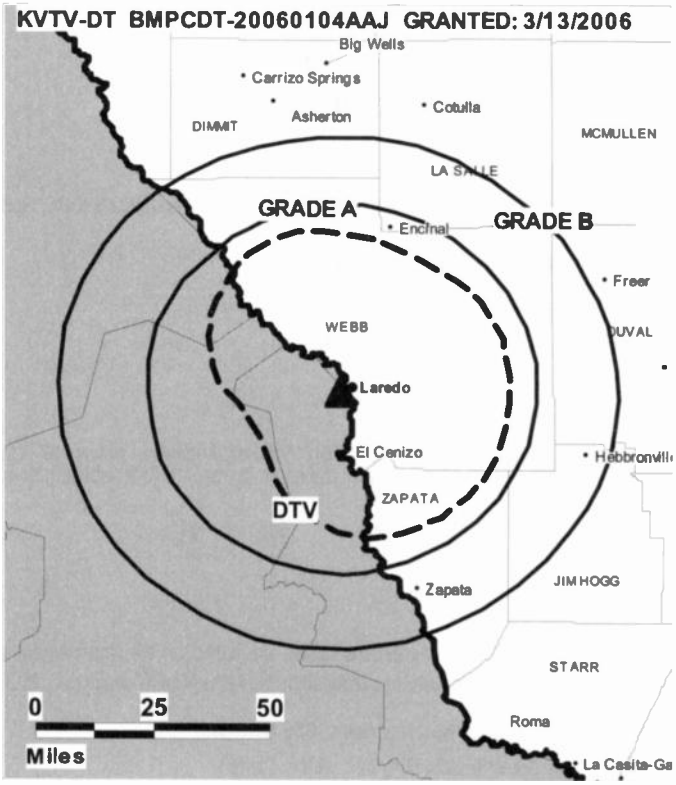

© 2008 Warren Communications News

Carol Rostohar, Promotion Director.

Sherry Lemerond, Traffic Manager.

City of License: Laredo. **Station DMA:** Laredo, TX. **Rank:** 188.

Nielsen Data: Not available.

KXAM-DT
Ch. 27

Network Service: NBC.

Grantee: KXAN Inc., PO Box 490, Austin, TX 78767.

Studio: 908 W. Martin L. King Blvd., Austin, TX 78701.

Mailing Address: PO Box 490, Austin, TX 78767.

Phone: 512-476-3636. **Fax:** 512-476-1520.

E-mail: ericlassberg@kxan.com

Web Site: http://www.kxam14.com

Technical Facilities: Channel No. 27 (548-554 MHz). Authorized power: 660-kw max. visual, aural. Antenna: 817-ft above av. terrain, 394-ft. above ground, 1932-ft. above sea level.

Latitude	30°	40'	36"
Longitude	98°	33'	59"

Note: Latitude and longitude coordinates shown are based on the North American Datum of 1927 (NAD 27) as currently required by the Mass Media Bureau of the FCC.

Ownership: LIN TV Corp. (Group Owner).

Began Operation: Station operating under Special Temporary Authority at 125-kw max. visual; no on-air date.

Personnel:

Eric Lassberg, President & General Manager.

James Holowaty, Operations & Production Manager.

Teansie Garfield, General Sales Manager.

Bruce Whiteaker, News Director.

Mark Dunham, Chief Engineer.

Anne Peterson, Business Manager.

Regina Sota, Program Director.

KXAM-DT BPCDT-19991018AAV GRANTED: 11/12/2004

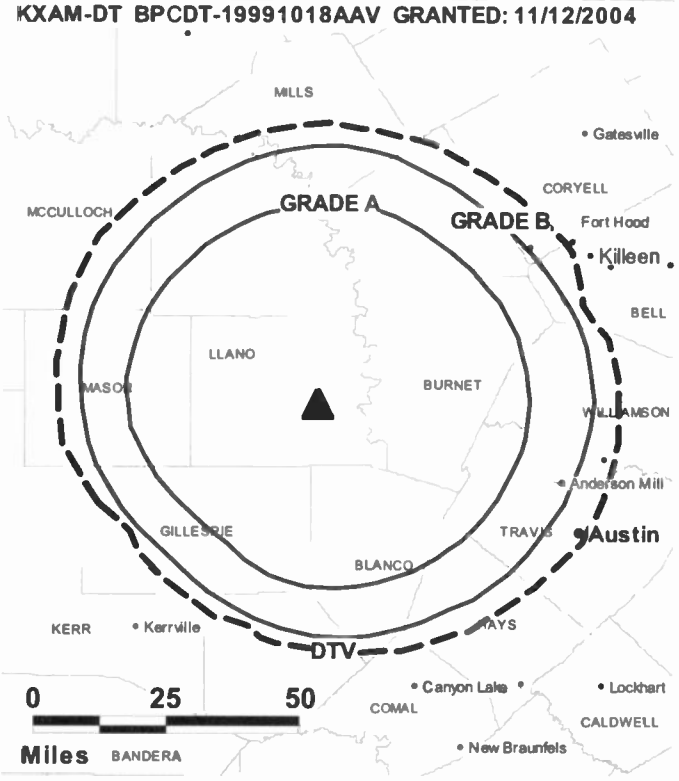

© 2008 Warren Communications News

Jim Canning, Promotion Director.

Laura Hansen, Traffic Manager.

City of License: Llano. **Station DMA:** Austin, TX. **Rank:** 51.

Nielsen Data: Not available.

KXAM-TV
Ch. 14
(Satellite of KXAN-TV, Austin)

Network Service: NBC.

Licensee: KXAN Inc., PO Box 490, Austin, TX 78767.

Studio: 908 W. Martin L. King Jr. Blvd., Austin, TX 78701.

Mailing Address: PO Box 490, Austin, TX 78767.

Phone: 512-476-3636. **Fax:** 512-469-0630.

E-mail: ericlassberg@kxan.com

Web Site: http://www.kxan14.com

Technical Facilities: Channel No. 14 (470-476 MHz). Authorized power: 3160-kw max. visual, aural. Antenna: 883-ft above av. terrain, 459-ft. above ground, 1998-ft. above sea level.

Latitude	30°	40'	36"
Longitude	98°	33'	59"

Transmitter: 8-mi. SE of Llano, off State Rte. 71.

Note: Latitude and longitude coordinates shown are based on the North American Datum of 1927 (NAD 27) as currently required by the Mass Media Bureau of the FCC.

Ownership: LIN TV Corp. (Group Owner).

Began Operation: September 6, 1991. Sale of controlling interest in LIN from AT&T to Hicks, Muse, Tate & Furst approved by FCC March 2, 1998 (Television Digest, Vol. 37:33, 42; 38:2, 10). Proposed sale of Hicks, Muse interest to Chancellor Media dismissed.

Represented (legal): Covington & Burling.

Personnel:

Eric Lassberg, President & General Manager.

James Holowaty, Operations & Production Manager.

Teansie Garfield, General Sales Manager.

Bruce Whiteaker, News Director.

Mark Dunham, Chief Engineer.

Anne Peterson, Business Manager.

Regina Sota, Program Director.

Jim Canning, Promotion Director.

Laura Hansen, Traffic Manager.

City of License: Llano. **Station DMA:** Austin, TX. **Rank:** 51.

KXAM-TV BMPCT-19890509KG GRANTED: 11/15/1990

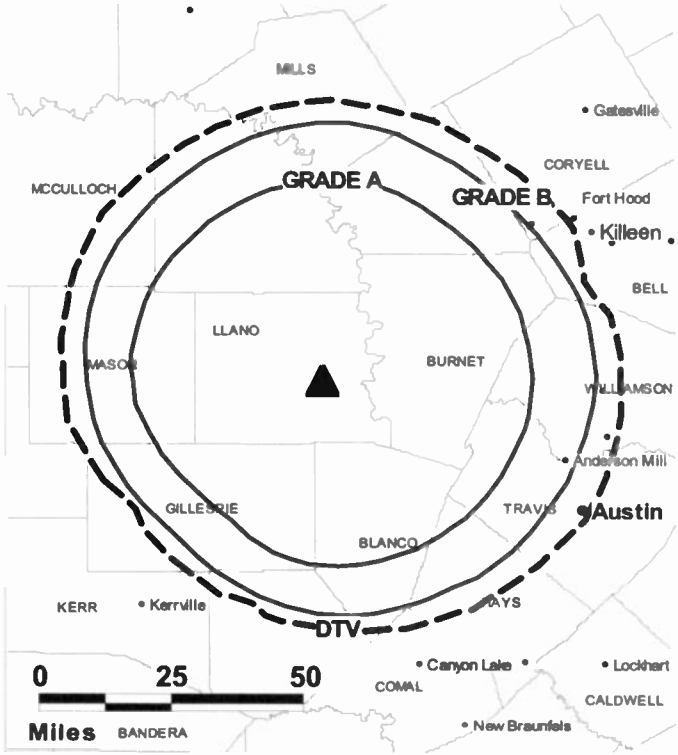

© 2008 Warren Communications News

Circulation © 2007 Nielsen. Coverage based on Nielsen study.

GrandTotal	Cable TV Households	Non-cable TV Households	Total TV Households
Estimated Station Totals *	12,100	22,680	34,780
Average Weekly Circulation (2007)	6,647	2,453	9,100
Average Daily Circulation (2007)			5,835

Station DMA Total	Cable TV Households	Non-cable TV Households	Total TV Households
Estimated Station Totals *	8,990	15,350	24,340
Average Weekly Circulation (2007)	5,411	2,063	7,474
Average Daily Circulation (2007)			5,126

Other DMA Total	Cable TV Households	Non-cable TV Households	Total TV Households
Estimated Station Totals *	3,110	7,330	10,440
Average Weekly Circulation (2007)	1,236	390	1,626
Average Daily Circulation (2007)			709

*Estimated station totals are sums of the Nielsen TV and Cable TV household estimates for each county in which the station registers viewing of more than 5% as per the Nielsen Survey Methods.

KCEB

Ch. 54

Network Service: CW.

Licensee: Estes Broadcasting Inc., 910 Travis St., Suite 2030, Houston, TX 77002.

Studio: 701 N. Access Rd., Longview, TX 75602.

Mailing Address: 701 N. Access Rd., Longview, TX 75602.

Phone: 903-553-0054. **Fax:** 903-753-6673.

Technical Facilities: Channel No. 54 (710-716 MHz). Authorized power: 5000-kw max. visual, aural. Antenna: 829-ft above av. terrain, 716-ft. above ground, 1178-ft. above sea level.

Latitude	32°	35'	36"
Longitude	94°	49'	10"

Holds CP for change to channel number 38, 191-kw max. visual, 878-ft above av. terrain, 815-ft. above ground, 1326-ft. above sea level; lat. 32° 15' 36", long. 94° 57' 02", BPCDT-20070510ABZ.

Transmitter: 0.2-mi. N of intersection of Rtes. 300 & 1844 at Seven Pines, Upshur County.

Note: Latitude and longitude coordinates shown are based on the North American Datum of 1927 (NAD 27) as currently required by the Mass Media Bureau of the FCC.

Ownership: Estes Broadcasting LLC.

Began Operation: July 20, 2003. Transfer of control to Dimension Enterprises Ltd. (Charles H. Chatelain) from JMI Services Inc. approved by FCC November 24, 2003. Station plans to flash-cut from analog channel 54 to digital channel 38.

Represented (legal): Fletcher, Heald & Hildreth PLC.

Represented (engineering): Cavell, Mertz & Associates Inc.

Personnel:

Tony Cruz, General Manager.

Tyrone Curl, General Sales Manager.

Hugh Peavy, Chief Engineer.

Jeremy Butler, Promotion Director.

Dale Lessenberry, Creative Services Director.

Andril Dickey, Traffic Liaison.

City of License: Longview.

Station DMA: Tyler-Longview (Lufkin & Nacogdoches), TX. **Rank:** 111.

KCEB BPCT-20040521AGY GRANTED: 11/4/2004

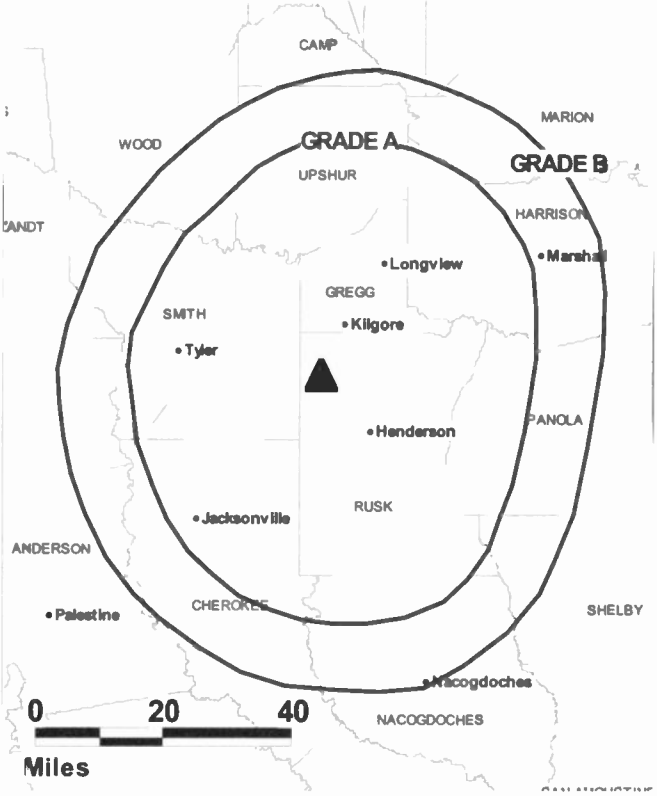

© 2008 Warren Communications News

Circulation © 2007 Nielsen. Coverage based on Nielsen study.

GrandTotal	Cable TV Households	Non-cable TV Households	Total TV Households
Estimated Station Totals *	109,870	61,960	171,830
Average Weekly Circulation (2007)	24,835	6,060	30,895
Average Daily Circulation (2007)			7,477

Station DMA Total	Cable TV Households	Non-cable TV Households	Total TV Households
Estimated Station Totals *	108,050	44,170	152,220
Average Weekly Circulation (2007)	24,735	5,117	29,852
Average Daily Circulation (2007)			7,203

Other DMA Total	Cable TV Households	Non-cable TV Households	Total TV Households
Estimated Station Totals *	1,820	17,790	19,610
Average Weekly Circulation (2007)	100	943	1,043
Average Daily Circulation (2007)			274

*Estimated station totals are sums of the Nielsen TV and Cable TV household estimates for each county in which the station registers viewing of more than 5% as per the Nielsen Survey Methods.

KFXK
Ch. 51

Network Service: FOX.

Licensee: Warwick Communications Inc., Debtor In Possession, 700 St. John St., Suite 301, Lafayette, LA 70501.

Studio: 701 N. Access Rd., Longview, TX 75602.

Mailing Address: 701 N. Access Rd., Longview, TX 75602.

Phone: 903-236-0051; 903-758-1691. **Fax:** 903-753-6637.

E-mail: jgermany@nbc56.com

Web Site: http://www.fox51.com

Technical Facilities: Channel No. 51 (692-698 MHz). Authorized power: 4683-kw max. visual, 309.7-kw aural. Antenna: 1249-ft above av. terrain, 1175-ft. above ground, 1695-ft. above sea level.

Latitude	32°	15'	35"
Longitude	94°	57'	02"

Transmitter: 1-mi. NW of intersection of Hwys. 42 & 1513, New London.

Note: Latitude and longitude coordinates shown are based on the North American Datum of 1927 (NAD 27) as currently required by the Mass Media Bureau of the FCC.

Satellite Earth Stations: Transmitter RCA; M/A-Com, Ku-band; Harris, 6.5-meter C-band; Scientific-Atlanta, 7-meter C-band; Scientific-Atlanta, M/A-Com, Harris receivers.

Ownership: White Knight Holdings Inc., Debtor In Possession (Group Owner).

Began Operation: September 9, 1984. Transfer of control to Malara Enterprises LLC pends. Involuntary transfer of control to debtor in possession approved by FCC July 25, 2006. Sale to White Knight Holdings Inc. from Inwood Investors Partnership LP approved by FCC July 16, 1998. Sale to Kamin Broadcasting Co./Longview LP (later Inwood Investors) by Jason R. Searcy, Trustee-In-Bankruptcy approved by FCC November 8, 1990. Assignment to Jason R. Searcy, Trustee-In-Bankruptcy from KLMG-TV Inc., Debtor In Possession approved by FCC November 9, 1989. Involuntary assignment to KLMG-TV Debtor In Possession approved by FCC June 30, 1987.

Represented (sales): Millennium Sales & Marketing.

Represented (legal): Pillsbury Winthrop Shaw Pittman LLP.

Personnel:

Tony Cruz, General Manager.

Tyrone Curl, Local Sales Manager.

Janet Gregg, News Director.

Hugh Peavy, Engineering Director.

Judy Germany, Business Manager.

Drew Balch, Program Director.

Jeremy Butler, Promotion Director.

Connie Jobe, Traffic Manager.

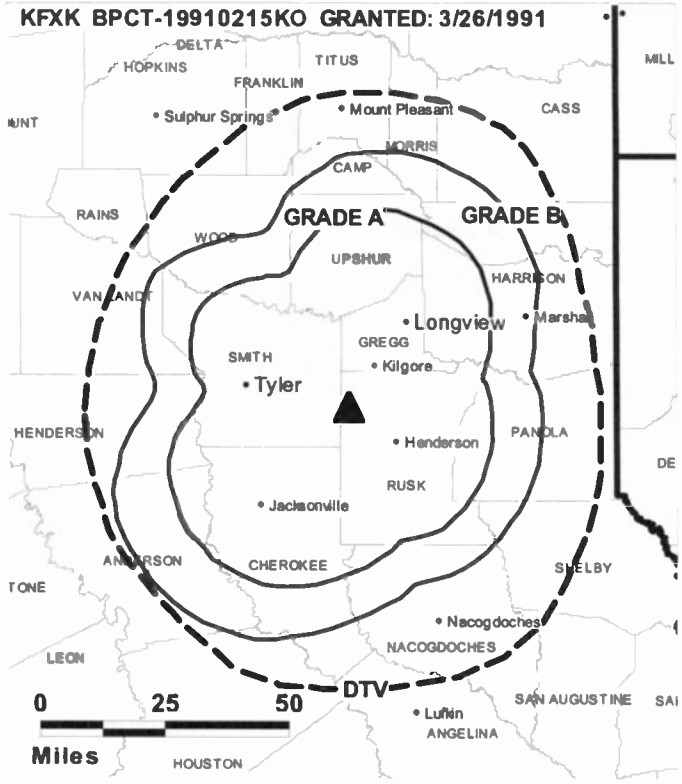

© 2008 Warren Communications News

City of License: Longview.

Station DMA: Tyler-Longview (Lufkin & Nacogdoches), TX. **Rank:** 111.

Circulation © 2007 Nielsen. Coverage based on Nielsen study.

GrandTotal	Cable TV Households	Non-cable TV Households	Total TV Households
Estimated Station Totals *	112,000	147,730	259,730
Average Weekly Circulation (2007)	41,546	47,868	89,414
Average Daily Circulation (2007)			28,758

Station DMA Total	Cable TV Households	Non-cable TV Households	Total TV Households
Estimated Station Totals *	97,420	129,940	227,360
Average Weekly Circulation (2007)	40,512	45,982	86,494
Average Daily Circulation (2007)			28,033

Other DMA Total	Cable TV Households	Non-cable TV Households	Total TV Households
Estimated Station Totals *	14,580	17,790	32,370
Average Weekly Circulation (2007)	1,034	1,886	2,920
Average Daily Circulation (2007)			725

*Estimated station totals are sums of the Nielsen TV and Cable TV household estimates for each county in which the station registers viewing of more than 5% as per the Nielsen Survey Methods.

KFXK-DT
Ch. 31

Network Service: MNT, FOX.

Licensee: Warwick Communications Inc., Debtor In Possession, 700 St. John St., Suite 301, Lafayette, LA 70501.

Studio: 701 N. Access Rd., Longview, TX 75602.

Mailing Address: 701 N. Access Rd., Longview, TX 75602.

Phone: 903-236-0051; 903-758-1691. **Fax:** 903-753-6637.

E-mail: jgermany@nbc56.com

Web Site: http://www.fox51.com

Technical Facilities: Channel No. 31 (572-578 MHz). Authorized power: 1000-kw max. visual, aural. Antenna: 1184-ft above av. terrain, 1109-ft. above ground, 1631-ft. above sea level.

Latitude	32°	15'	35"
Longitude	94°	57'	02"

Note: Latitude and longitude coordinates shown are based on the North American Datum of 1927 (NAD 27) as currently required by the Mass Media Bureau of the FCC.

Ownership: White Knight Holdings Inc., Debtor In Possession (Group Owner).

Began Operation: Station operating; no on-air date

Represented (legal): Pillsbury Winthrop Shaw Pittman LLP.

Represented (sales): Millennium Sales & Marketing.

Personnel:

Tony Cruz, Gneeral Manager.

Tyrone Curl, Local Sales Manager.

Janet Gregg, News Director.

Hugh Peavy, Engineering Director.

Judy Germany, Business Manager.

Drew Balch, Program Director.

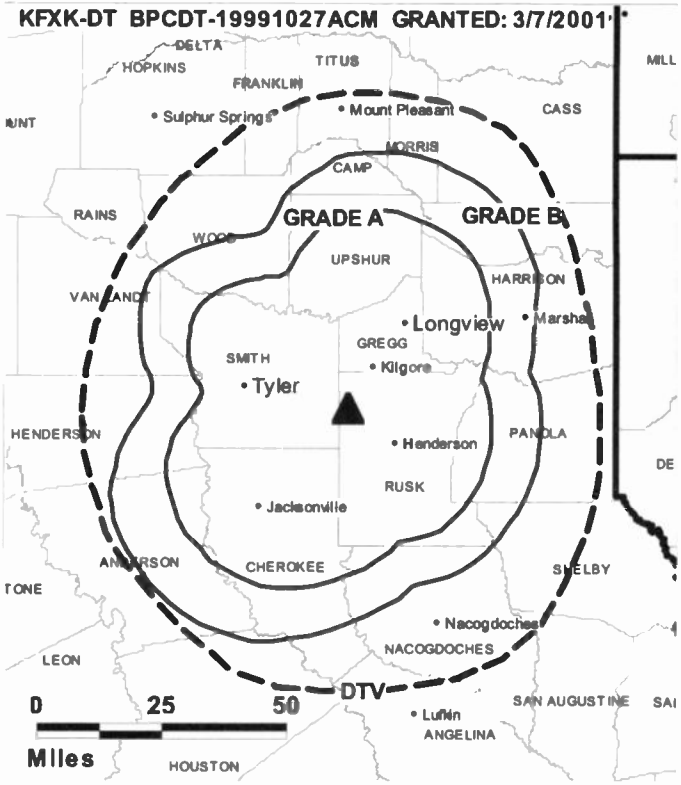

© 2008 Warren Communications News

Jeremy Butler, Promotion Director.

Connie Jobe, Traffic Manager.

City of License: Longview.

Station DMA: Tyler-Longview (Lufkin & Nacogdoches), TX. **Rank:** 111.

Nielsen Data: Not available.

KAMC
Ch. 28

Network Service: ABC.

Licensee: Mission Broadcasting Inc., 544 Red Rock Dr., Wadsworth, OH 44281.

Studio: 7403 S. University St., Lubbock, TX 79423-1424.

Mailing Address: 7403 University Ave., Lubbock, TX 79423-1424.

Phone: 806-745-2345; 806-745-2828. **Fax:** 806-748-1080.

E-mail: chuck@kamc28.tv

Web Site: http://www.kamc28.com

Technical Facilities: Channel No. 28 (554-560 MHz). Authorized power: 2000-kw max. & 788-kw horizontal visual, 374-kw & 153-kw horizontal aural. Antenna: 840-ft above av. terrain, 875-ft. above ground, 4081-ft. above sea level.

Latitude	33°	30'	57"
Longitude	101°	50'	54"

Transmitter: 0.2-mi. SW of 84th St. & Ave. J, Lubbock.

Note: Latitude and longitude coordinates shown are based on the North American Datum of 1927 (NAD 27) as currently required by the Mass Media Bureau of the FCC.

Satellite Earth Stations: Transmitter RCA; Harris, 3-meter C-band; Andrew, 4.5-meter C-band; Vertex, 4.6-meter Ku-band; Satcom Technologies, 5-meter C-band; Andrew, 7.3-meter C-band; M/A-Com, Andrew receivers.

News Service: AP.

Ownership: Mission Broadcasting Inc. (Group Owner).

Began Operation: November 11, 1968. Transfer of control to McAlister TV Enterprises Inc. approved by FCC March 24, 1975. Assignment of license to Intercontinental Pacific Group Inc. (Douglas Wolf) & subsequent sale to Burr-Hawkins Media Inc. approved by FCC November 24, 1998. Transfer to VHR Broadcasting Inc. by Burr-Hawkins Media Inc. approved by FCC December 29, 1998. Sale to Kenos Broadcasting Inc. (David Smith) by VHR Broadcasting Inc. approved by FCC December 17, 2003. Pro forma assignment of license to present owner by Kenos Broadcasting Inc. (David Smith) approved by FCC December 22, 2003.

Represented (sales): Blair Television.

Represented (legal): Drinker Biddle & Reath LLP.

Represented (engineering): Cavell, Mertz & Associates Inc.

Personnel:

George Damron, Station Manager.

Charles Spaugh, Operations & Program Director.

Eric Thomas, Sales Director.

Jason Henry, Sales Manager.

Russ Poteet, News Director.

Mike Randolph, Chief Engineer.

Joyce Kelley, Business Manager.

Jeff Pitner, Promotion & Marketing Director.

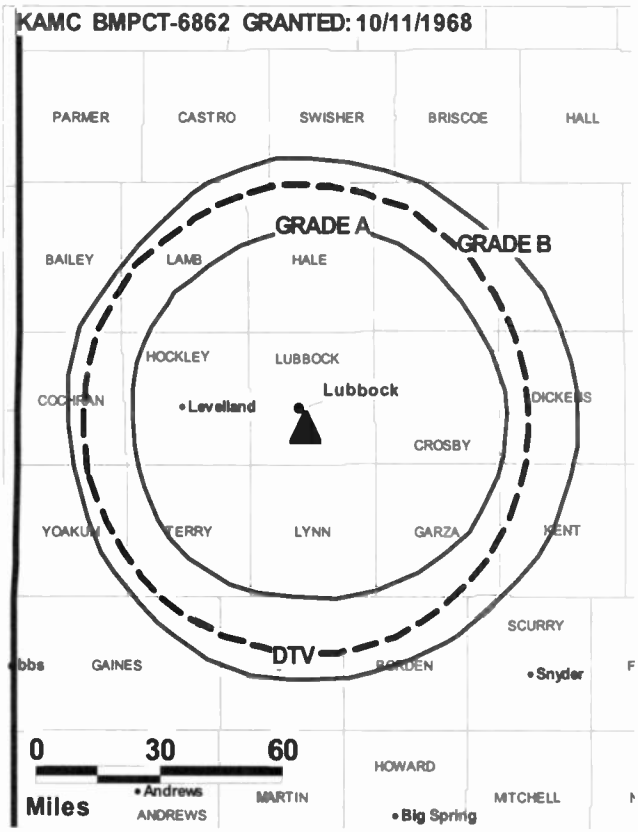

© 2008 Warren Communications News

Rosie Duran, Traffic Manager.

City of License: Lubbock. **Station DMA:** Lubbock, TX. **Rank:** 148.

Circulation © 2007 Nielsen. Coverage based on Nielsen study.

GrandTotal	Cable TV Households	Non-cable TV Households	Total TV Households
Estimated Station Totals *	63,950	88,320	152,270
Average Weekly Circulation (2007)	39,699	44,149	83,848
Average Daily Circulation (2007)			35,700

Station DMA Total	Cable TV Households	Non-cable TV Households	Total TV Households
Estimated Station Totals *	62,990	81,460	144,450
Average Weekly Circulation (2007)	39,635	43,614	83,249
Average Daily Circulation (2007)			35,663

Other DMA Total	Cable TV Households	Non-cable TV Households	Total TV Households
Estimated Station Totals *	960	6,860	7,820
Average Weekly Circulation (2007)	64	535	599
Average Daily Circulation (2007)			37

*Estimated station totals are sums of the Nielsen TV and Cable TV household estimates for each county in which the station registers viewing of more than 5% as per the Nielsen Survey Methods.

KAMC-DT
Ch. 27

Network Service: ABC.

Grantee: Mission Broadcasting Inc., 544 Red Rock Dr, Wadsworth, OH 44281.

Studio: 7403 University Ave, Lubbock, TX 79423-1424.

Mailing Address: 7403 University Ave, Lubbock, TX 79423-1424.

Phone: 806-745-2345; 806-745-2828. **Fax:** 806-748-1080.

E-mail: chuck@kamc28.tv

Web Site: http://www.kamc28.com

Technical Facilities: Channel No. 27 (548-554 MHz). Authorized power: 1000-kw max. visual, aural. Antenna: 720-ft above av. terrain, 706-ft. above ground, 3935-ft. above sea level.

Latitude	33°	31'	33"
Longitude	101°	52'	07"

Note: Latitude and longitude coordinates shown are based on the North American Datum of 1927 (NAD 27) as currently required by the Mass Media Bureau of the FCC.

Ownership: Mission Broadcasting Inc. (Group Owner).

Began Operation: Station operating under Special Temporary Authority at 0.98-kw max. visual; no on-air date.

Represented (legal): Drinker Biddle & Reath LLP.

Represented (sales): Blair Television.

Represented (engineering): Cavell, Mertz & Associates Inc.

Personnel:

George Damron, Station Manager.

Charles Spaugh, Operations & Program Director.

Eric Thomas, Sales Director.

Jason Henry, Sales Manager.

Mike Randolph, Chief Engineer.

Joyce Kelley, Business Manager.

KAMC-DT BMPCDT-20070125ABW GRANTED: 4/3/2007

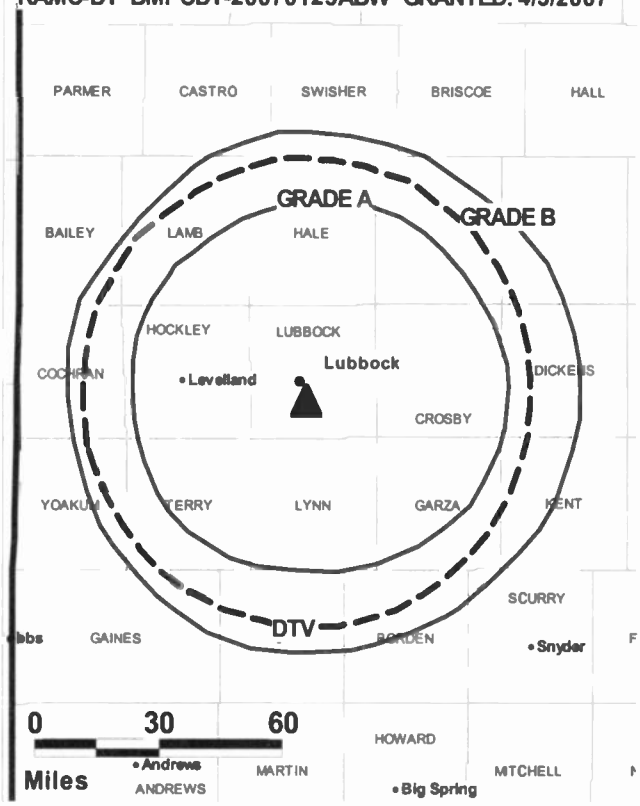

© 2008 Warren Communications News

Russ Poteet, News Director.

Jeff Pitner, Promotion & Marketing Director.

Rosie Duran, Traffic Manager.

City of License: Lubbock. **Station DMA:** Lubbock, TX. **Rank:** 148.

Nielsen Data: Not available.

KCBD
Ch. 11

Network Service: NBC.

Licensee: KCBD License Subsidiary LLC, 201 Monroe St., RSA Tower, 20th Floor, Montgomery, AL 36104.

Studio: 5600 Avenue A, Lubbock, TX 79404.

Mailing Address: 5600 Avenue A, Lubbock, TX 79404.

Phone: 806-744-1414. **Fax:** 806-744-0449.

E-mail: djackson@kcbd.com

Web Site: http://www.kcbd.com

Technical Facilities: Channel No. 11 (198-204 MHz). Authorized power: 316-kw visual, 57.5-kw aural. Antenna: 760-ft above av. terrain, 814-ft. above ground, 4014-ft. above sea level.

Latitude	33°	32'	32"
Longitude	101°	50'	14"

Transmitter: U.S. Hwy. 87 between 50th & 66th Sts.

Note: Latitude and longitude coordinates shown are based on the North American Datum of 1927 (NAD 27) as currently required by the Mass Media Bureau of the FCC.

Multichannel TV Sound: Stereo only.

Satellite Earth Stations: Transmitter Harris; Scientific-Atlanta, 4.6-meter; Scientific-Atlanta, 6-meter; Scientific-Atlanta, 10-meter; Scientific-Atlanta, M/A-Com, Harris receivers.

News Services: AP, NBC News Channel.

Ownership: Raycom Media Inc. (Group Owner).

Began Operation: May 10, 1953. Sale to State Record by Bryant Radio & Television Inc. approved by FCC May 26, 1971. Sale to Holsum Inc. by State Record approved by FCC August 12, 1983. Sale to Cosmos Broadcasting Corp. by Holsum Inc. approved by FCC February 17, 2000. Sale to present owner by Cosmos Broadcasting Corp. approved by FCC January 17, 2006.

Represented (sales): Continental Television Sales.

Represented (legal): Covington & Burling.

Represented (engineering): Lohnes & Culver.

Personnel:

Dan Jackson, Vice President & General Manager.

Brent McClure, Operations & Promotion Director.

Beverly McBeath, General Sales Manager.

Charlie Payne, Local Sales Manager.

Benji Snead, News Director.

Ricky Price, Chief Engineer.

Linda London, Business Manager.

Peggy Sullivan, Program Director.

KCBD BMLCT-20020517AAW GRANTED: 12/17/2002

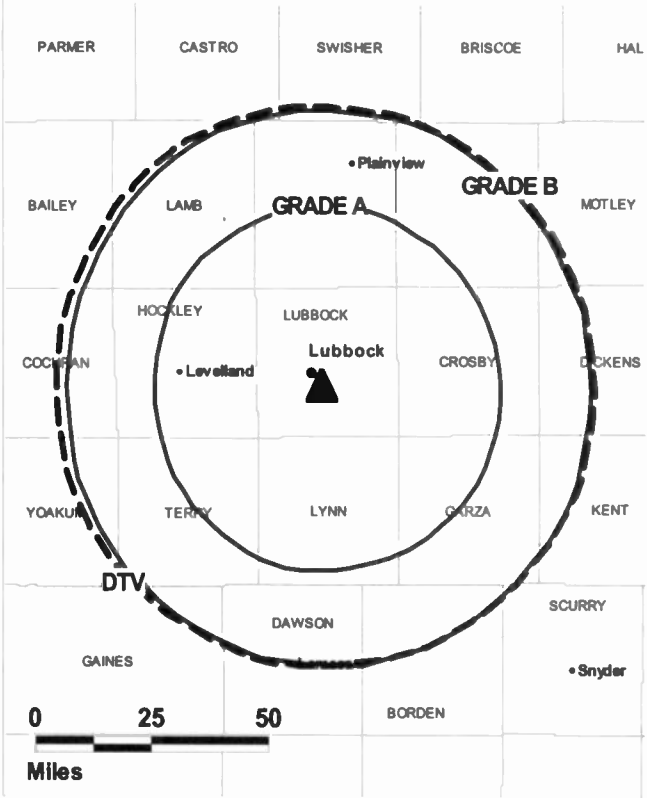

© 2008 Warren Communications News

Michelle Doggett, Traffic Manager.

City of License: Lubbock. **Station DMA:** Lubbock, TX. **Rank:** 148.

Circulation © 2007 Nielsen. Coverage based on Nielsen study.

GrandTotal	Cable TV Households	Non-cable TV Households	Total TV Households
Estimated Station Totals *	67,230	81,460	148,690
Average Weekly Circulation (2007)	55,331	54,060	109,391
Average Daily Circulation (2007)			68,225

Station DMA Total	Cable TV Households	Non-cable TV Households	Total TV Households
Estimated Station Totals *	62,990	81,460	144,450
Average Weekly Circulation (2007)	53,027	54,060	107,087
Average Daily Circulation (2007)			67,443

Other DMA Total	Cable TV Households	Non-cable TV Households	Total TV Households
Estimated Station Totals *	4,240	0	4,240
Average Weekly Circulation (2007)	2,304	0	2,304
Average Daily Circulation (2007)			782

*Estimated station totals are sums of the Nielsen TV and Cable TV household estimates for each county in which the station registers viewing of more than 5% as per the Nielsen Survey Methods.

KCBD-DT
Ch. 9

Network Service: NBC.

Licensee: KCBD License Subsidiary LLC, 201 Monroe St., RSA Tower, 20th Floor, Montgomery, AL 36104.

Studio: 5600 Avenue A., Lubbock, TX 79404.

Mailing Address: 5600 Avenue A, Lubbock, TX 79404.

Phone: 806-744-1414. **Fax:** 806-744-0449.

E-mail: djackson@kcbd.com

Web Site: http://www.kcbd.com

Technical Facilities: Channel No. 9 (186-192 MHz). Authorized power: 15-kw visual, aural. Antenna: 761-ft above av. terrain, 758-ft. above ground, 3957-ft. above sea level.

Latitude	33°	32'	32"
Longitude	101°	50'	14"

Note: Latitude and longitude coordinates shown are based on the North American Datum of 1927 (NAD 27) as currently required by the Mass Media Bureau of the FCC.

Ownership: Raycom Media Inc. (Group Owner).

Began Operation: June 1, 2002. Standard and High Definition.

Represented (legal): Covington & Burling.

Represented (sales): Continental Television Sales.

Personnel:

Dan Jackson, Vice President & General Manager.

Brent McClure, Operations & Promotion Director.

Beverly McBeath, General Sales Manager.

Charlie Payne, Local Sales Manager.

Benji Snead, News Director.

Ricky Price, Chief Engineer.

KCBD-DT BPCDT-19991019ABQ GRANTED: 11/30/2001

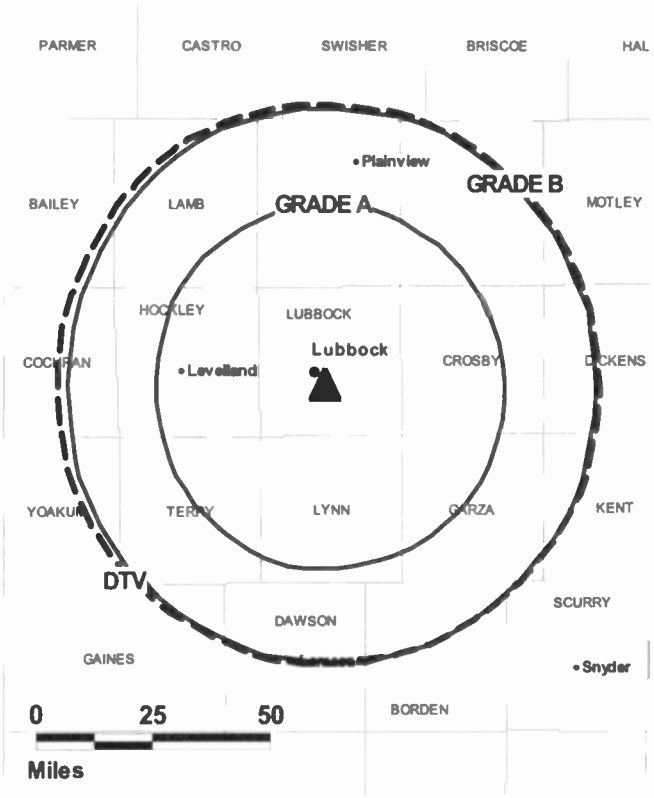

© 2008 Warren Communications News

Linda London, Business Manager.

Peggy Sullivan, Program Director.

Michelle Doggett, Traffic Manager.

City of License: Lubbock. **Station DMA:** Lubbock, TX. **Rank:** 148.

Nielsen Data: Not available.

KJTV-DT
Ch. 35

Network Service: FOX.

Grantee: Ramar Communications II Ltd., PO Box 3757, 9800 University Ave., Lubbock, TX 79452.

Studio: 9800 University Ave., Lubbock, TX 79424.

Mailing Address: PO Box 3757, Lubbock, TX 79452.

Phone: 806-745-3434. **Fax:** 806-748-9387.

Web Site: http://www.foxkjtv34.com

Technical Facilities: Channel No. 35 (596-602 MHz). Authorized power: 1000-kw max. visual, aural. Antenna: 899-ft above av. terrain, 925-ft. above ground, 4132-ft. above sea level.

Latitude	33°	30'	08"
Longitude	101°	52'	20"

Note: Latitude and longitude coordinates shown are based on the North American Datum of 1927 (NAD 27) as currently required by the Mass Media Bureau of the FCC.

Ownership: Ramar Communications II Ltd. (Group Owner).

Began Operation: Station operating; no on-air date.

Represented (sales): Leventhal, Senter & Lerman PLLC.

Represented (sales): Millennium Sales & Marketing.

Personnel:

Brad Moran, President & General Manager.

Ray Moran, Chef Executive Officer.

Jana Hill, Promotion Director.

Randy Payton, Production Manager.

Amy Goin, Traffic Manager.

Scott Cawthrone, Operations Manager.

Marc Gilmour, General Sales Manager.

Janna Aycock, National Sales Manager.

KJTV-DT BMPCDT-20061213AFW GRANTED: 1/23/2007

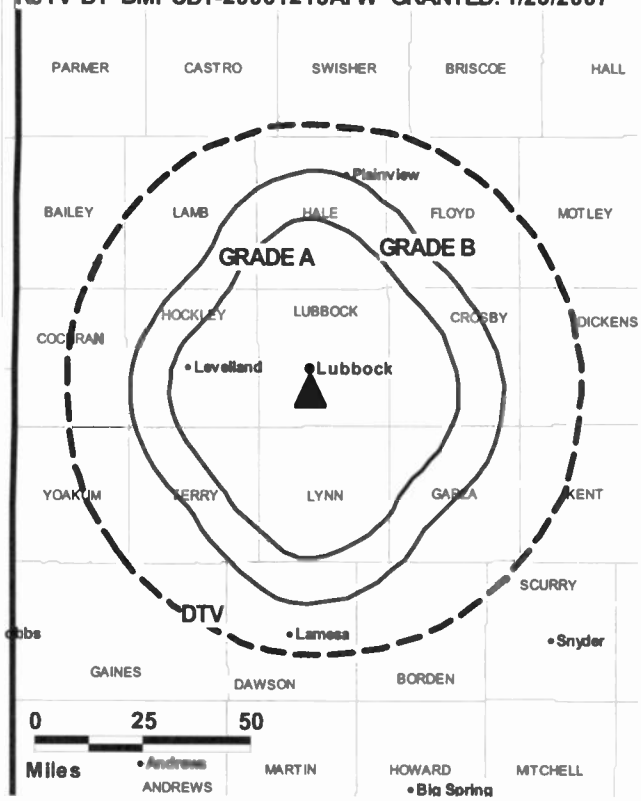

© 2008 Warren Communications News

Sherry Saffle, Regional Sales manager.

Donna Campbell, Business Manager.

Bridgett Kirkland, Program Director.

City of License: Lubbock. **Station DMA:** Lubbock, TX. **Rank:** 148.

Nielsen Data: Not available.

KJTV-TV
Ch. 34

Network Service: FOX.

Licensee: Ramar Communications II Ltd., PO Box 3757, 9800 University Ave., Lubbock, TX 79452.

Studio: 9800 University Ave., Lubbock, TX 79424.

Mailing Address: PO Box 3757, Lubbock, TX 79452.

Phone: 806-745-3434. **Fax:** 806-748-9387.

Web Site: http://www.foxkjtv34.com

Technical Facilities: Channel No. 34 (590-596 MHz). Authorized power: 3732.5-kw visual, 373.25-kw aural. Antenna: 844-ft above av. terrain, 893-ft. above ground, 4100-ft. above sea level.

Latitude	33°	30'	08"
Longitude	101°	52'	20"

Transmitter: 100th & University.

Note: Latitude and longitude coordinates shown are based on the North American Datum of 1927 (NAD 27) as currently required by the Mass Media Bureau of the FCC.

Multichannel TV Sound: Stereo and separate audio program.

Satellite Earth Stations: Transmitter GE; KJ Technologies, 3.7-meter Ku & C-band; Vertex, 4.6-meter Ku-band; Prodelin, 5-meter C-band; KJ Technologies, 5-meter C-band; Comtech, 5-meter Ku & C-band.

AM Affiliate: KXTQ, Lubbock 5-kw.

FM Affiliate: KXTQ FM, Lubbock 100-kw.

News Services: CNN Newsource, Fox NewsEdge.

Ownership: Ramar Communications II Ltd. (Group Owner).

Began Operation: December 10, 1981.

Represented (sales): Millennium Sales & Marketing.

Represented (legal): Leventhal, Senter & Lerman PLLC.

Personnel:

Brad Moran, President & General Manager.

Ray Moran, Chief Executive Officer.

Scott Cawthrone, Operations Manager.

Jana Hill, Promotion Director.

Randy Payton, Production Manager.

Amy Goin, Traffic Manager.

Marc Gilmour, General Sales Manager.

Janna Aycock, National Sales Manager.

Sherry Saffle, Regional Sales Manager.

Donna Campbell, Business Manager.

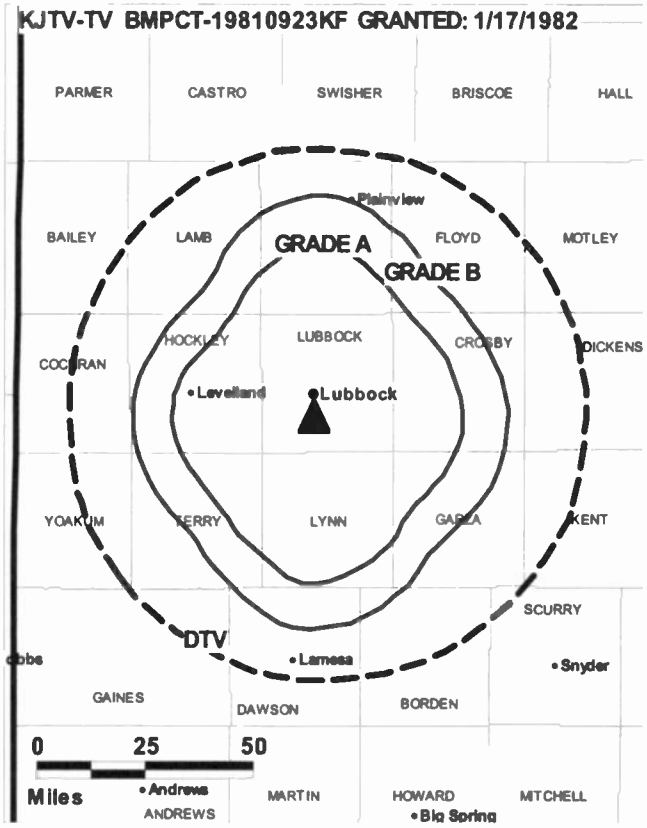

© 2008 Warren Communications News

Bridgett Kirkland, Program Director.

City of License: Lubbock. **Station DMA:** Lubbock, TX. **Rank:** 148.

Circulation © 2007 Nielsen. Coverage based on Nielsen study.

GrandTotal	Cable TV Households	Non-cable TV Households	Total TV Households
Estimated Station Totals *	80,200	89,480	169,680
Average Weekly Circulation (2007)	36,140	39,798	75,938
Average Daily Circulation (2007)			26,413

Station DMA Total	Cable TV Households	Non-cable TV Households	Total TV Households
Estimated Station Totals *	62,990	81,460	144,450
Average Weekly Circulation (2007)	31,382	38,699	70,081
Average Daily Circulation (2007)			25,017

Other DMA Total	Cable TV Households	Non-cable TV Households	Total TV Households
Estimated Station Totals *	17,210	8,020	25,230
Average Weekly Circulation (2007)	4,758	1,099	5,857
Average Daily Circulation (2007)			1,396

*Estimated station totals are sums of the Nielsen TV and Cable TV household estimates for each county in which the station registers viewing of more than 5% as per the Nielsen Survey Methods.

KLBK-DT
Ch. 40

Network Service: CBS.

Grantee: Nexstar Finance Inc., 909 Lake Carolyn Pkwy, Ste 1450, Irving, TX 75039.

Mailing Address: 7403 S University Ave, Lubbock, TX 79423.

Phone: 806-745-2345.

E-mail: gmcalister@klbk13.tv

Web Site: http://www.klbk.com

Technical Facilities: Channel No. 40 (626-632 MHz). Authorized power: 1000-kw max. visual, aural. Antenna: 720-ft above av. terrain, 706-ft. above ground, 3935-ft. above sea level.

Latitude	33°	31'	33"
Longitude	101°	52'	07"

Note: Latitude and longitude coordinates shown are based on the North American Datum of 1927 (NAD 27) as currently required by the Mass Media Bureau of the FCC.

Ownership: Nexstar Broadcasting Group Inc. (Group Owner).

Began Operation: Station operating; no on-air date.

Represented (legal): Drinker Biddle & Reath LLP.

Represented (sales): Blair Television.

Personnel:

Dan Sullivan, President.

Greg McAllister, General Manager.

Chuck Spaugh, Operations & Program Director.

Eric Thomas, Director of Sales.

Cindy Gilstrap, Sales Manager.

Russ Poteet, News Director.

Mike Randolph, Chief Engineer.

Jeff Pitner, Promotion Director.

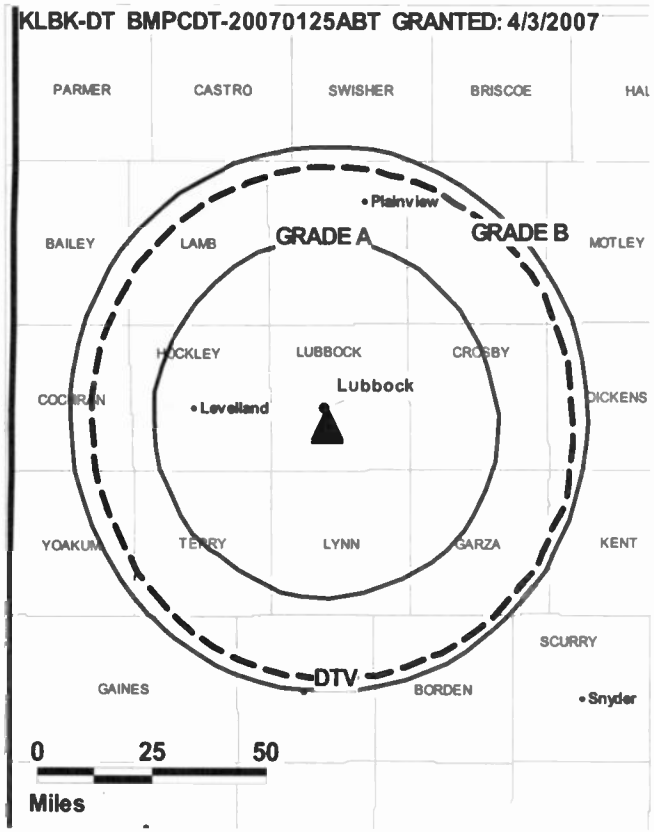

Joyce Kelly, Business Manager.

Pam Wood, Traffic Manager.

City of License: Lubbock. **Station DMA:** Lubbock, TX. **Rank:** 148.

Nielsen Data: Not available.

KLBK-TV
Ch. 13

Network Service: CBS.

Licensee: Nexstar Finance Inc., 909 Lake Carolyn Pkwy., Suite 1450, Irving, TX 75039.

Studio: 7403 S. University Ave., Lubbock, TX 79423.

Mailing Address: 7403 S. University Ave., Lubbock, TX 79423.

Phone: 806-745-2345. **Fax:** 806-748-2250.

E-mail: gmcalister@klbk13.tv

Web Site: http://www.klbk.com

Technical Facilities: Channel No. 13 (210-216 MHz). Authorized power: 251-kw visual, 25.1-kw aural. Antenna: 880-ft above av. terrain, 923-ft. above ground, 4143-ft. above sea level.

Latitude	33°	31'	33"
Longitude	101°	52'	07"

Transmitter: 7400 S. University Ave.

Note: Latitude and longitude coordinates shown are based on the North American Datum of 1927 (NAD 27) as currently required by the Mass Media Bureau of the FCC.

Satellite Earth Stations: Transmitter RCA; Scientific-Atlanta, 4.6-meter C-band; ADM, 6-meter C-band; Scientific-Atlanta, 7-meter C-band; Scientific-Atlanta receivers.

News Service: AP.

Ownership: Nexstar Broadcasting Group Inc. (Group Owner).

Began Operation: November 13, 1952. Sale to Grayson Enterprises by W. D. (Dub) Rogers and associates approved by FCC October 11, 1961 (Television Digest, Vol. 17:27; 1:5). Sale of control to Theodore Shanbaum, Ellis Carp, Lee Optical and associated companies pension plan trust approved by FCC March 25, 1964. Sale of 1/3 interest from Ellis Carp to Dal-Tex Optical Co. Inc. approved by FCC March 19, 1971. Sale of 1/3 interest back to Carp by Dal-Tex approved by FCC December 24, 1974. Sale to Robert L. Dudley, et al., conditionally approved by FCC March 27, 1980; full approval by FCC May 23, 1980 (Vol. 20:13). Sale of 50% by Dudley to Charles Woods, giving him 100%, approved by FCC October 14, 1983. Assignment of license to BankAmerica Corp. from Woods Communications Group Inc. approved by FCC March 16, 1993. Sale to Petracom Equity Partners LP by Banam Broadcasting Inc. approved by FCC May 31, 1995. Sale to Quorum Broadcast Holdings Inc. by Petracom Equity Partners LP approved by FCC May 4, 1998 (Vol. 37:37). Merger of Quorum Broadcast Holdings Inc. into present owner approved by FCC October 30, 2003.

Represented (sales): Blair Television.

Represented (legal): Drinker Biddle & Reath LLP.

Represented (engineering): Cohen Dippell & Everist PC.

Personnel:

Dan Sullivan, President.

Greg McAllister, General Manager.

Chuck Spaugh, Operations & Program Director.

Eric Thomas, Director of Sales.

Cindy Gilstrap, Sales Manager.

Russ Poteet, News Director.

Mike Randolph, Chief Engineer.

KLBK-TV BPCT-4059 GRANTED: 12/27/1967

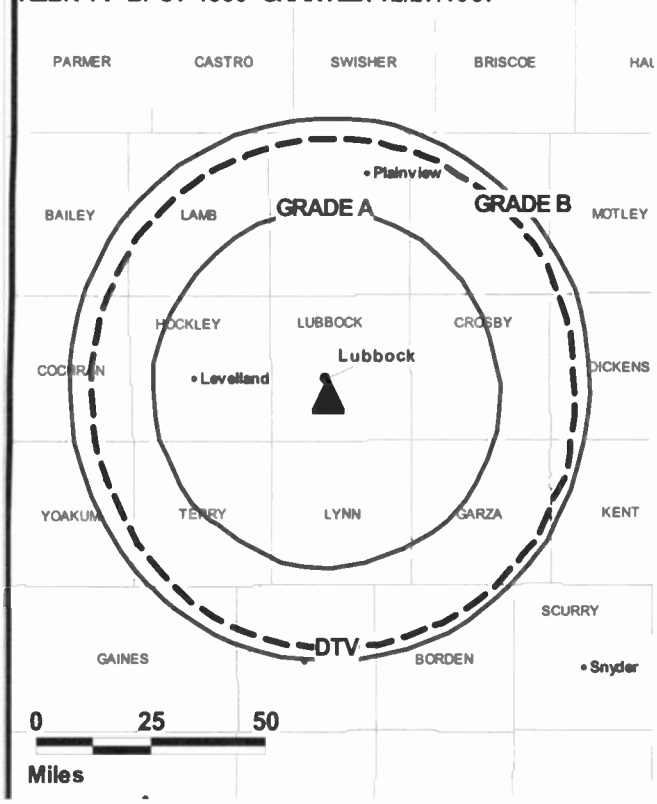

© 2008 Warren Communications News

Joyce Kelly, Business Manager.

Jeff Pitner, Promotion Director.

Pam Wood, Traffic Manager.

City of License: Lubbock. **Station DMA:** Lubbock, TX. **Rank:** 148.

Circulation © 2007 Nielsen. Coverage based on Nielsen study.

GrandTotal	Cable TV Households	Non-cable TV Households	Total TV Households
Estimated Station Totals *	66,880	85,090	151,970
Average Weekly Circulation (2007)	44,416	48,458	92,874
Average Daily Circulation (2007)			43,099

Station DMA Total	Cable TV Households	Non-cable TV Households	Total TV Households
Estimated Station Totals *	61,320	81,460	142,780
Average Weekly Circulation (2007)	43,472	48,245	91,717
Average Daily Circulation (2007)			42,631

Other DMA Total	Cable TV Households	Non-cable TV Households	Total TV Households
Estimated Station Totals *	5,560	3,630	9,190
Average Weekly Circulation (2007)	944	213	1,157
Average Daily Circulation (2007)			468

*Estimated station totals are sums of the Nielsen TV and Cable TV household estimates for each county in which the station registers viewing of more than 5% as per the Nielsen Survey Methods.

KPTB
Ch. 16

Network Service: IND.

Licensee: Prime Time Christian Broadcasting Inc., PO Box 7708, Midland, TX 79708.

Studio: 1330 44th St., Lubbock, TX 79412.

Mailing Address: PO Box 12388, Lubbock, TX 79404.

Phone: 806-747-4997; 800-707-0420. **Fax:** 915-563-1736.

E-mail: jefft@ptcbglc.com

Web Site: http://www.ptcbglc.com

Technical Facilities: Channel No. 16 (482-488 MHz). Authorized power: 211-kw max. visual, aural. Antenna: 272-ft above av. terrain, 282-ft. above ground, 3434-ft. above sea level.

Latitude	33°	33'	12"
Longitude	101°	49'	13"

Transmitter: Magnolia Ave. & 46th St.

Note: Latitude and longitude coordinates shown are based on the North American Datum of 1927 (NAD 27) as currently required by the Mass Media Bureau of the FCC.

Multichannel TV Sound: Separate audio progam.

Ownership: Prime Time Christian Broadcasting Inc. (Group Owner).

Began Operation: June 10, 1996.

Personnel:

Al Cooper, President & General Manager.

Matt Montgomery, Chief Engineer.

City of License: Lubbock. **Station DMA:** Lubbock, TX. **Rank:** 148.

Communications Daily
Warren Communications News
Get the industry standard FREE —
For a no-obligation trial call 800-771-9202 or visit www.warren-news.com

KPTB BPCT-19940418KE GRANTED: 3/29/1995

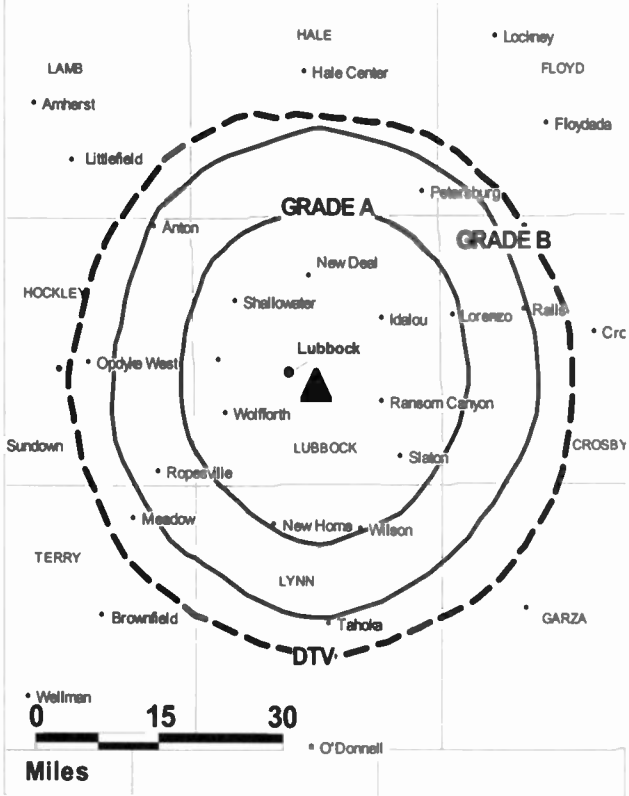

© 2008 Warren Communications News

Circulation © 2007 Nielsen. Coverage based on Nielsen study.

GrandTotal	Cable TV Households	Non-cable TV Households	Total TV Households
Estimated Station Totals *	6,990	0	6,990
Average Weekly Circulation (2007)	496	0	496
Average Daily Circulation (2007)			77

Station DMA Total	Cable TV Households	Non-cable TV Households	Total TV Households
Estimated Station Totals *	6,990	0	6,990
Average Weekly Circulation (2007)	496	0	496
Average Daily Circulation (2007)			77

*Estimated station totals are sums of the Nielsen TV and Cable TV household estimates for each county in which the station registers viewing of more than 5% as per the Nielsen Survey Methods.

KPTB-DT
Ch. 25

Network Service: IND.

Licensee: Prime Time Christian Broadcasting Inc., PO Box 7708, Midland, TX 79708.

Studio: 1330 44th St., Lubbock, TX 79412.

Mailing Address: PO Box 12388, Lubbock, TX 79404.

Phone: 806-747-4997; 800-707-0420. **Fax:** 915-563-1736.

E-mail: jefft@ptcbglc.com

Web Site: http://www.ptcbglc.com

Technical Facilities: Channel No. 25 (536-542 MHz). Authorized power: 8.3-kw max. visual, aural. Antenna: 272-ft above av. terrain, 282-ft. above ground, 3456-ft. above sea level.

Latitude	33°	33'	12"
Longitude	101°	49'	13"

Note: Latitude and longitude coordinates shown are based on the North American Datum of 1927 (NAD 27) as currently required by the Mass Media Bureau of the FCC.

Ownership: Prime Time Christian Broadcasting Inc. (Group Owner).

Began Operation: Station operating; no on-air date

Personnel:

Al Cooper, President & General Manager.

Matt Montgomery, Chief Engineer.

City of License: Lubbock. **Station DMA:** Lubbock, TX. **Rank:** 148.

Nielsen Data: Not available.

KPTB-DT BMPCDT-20060616AAZ GRANTED: 7/6/2006

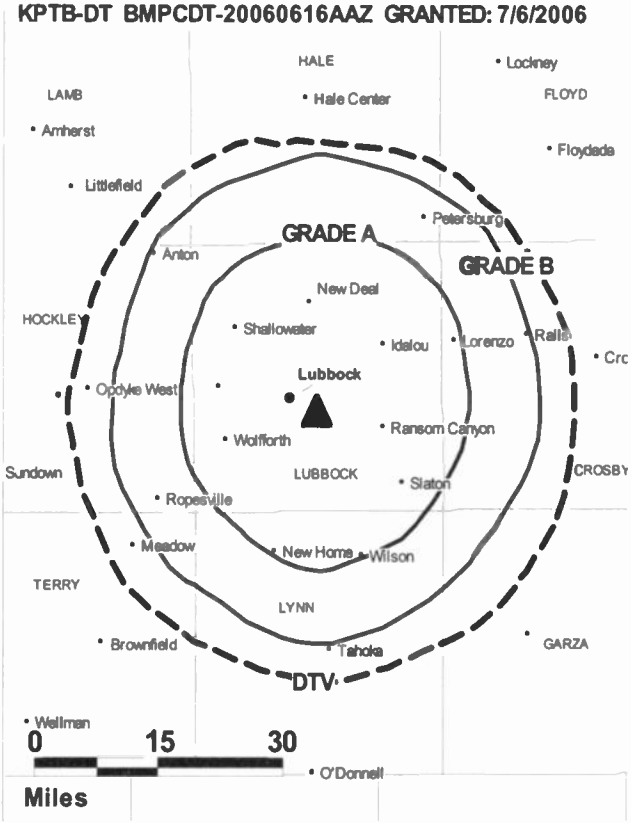

© 2008 Warren Communications News

KTRE
Ch. 9
(Satellite of KLTV, Tyler)

Network Service: ABC.

Licensee: KLTV/KTRE License Subsidiary LLC, 201 Monroe St., RSA Tower, 20th Floor, Montgomery, AL 36104.

Studio: 358 TV Rd., Pollok, TX 75969.

Mailing Address: PO Box 729, Lufkin, TX 75902-0729.

Phone: 936-853-5873. **Fax:** 936-853-3084.

E-mail: abedard@ktre.com

Web Site: http://www.ktre.com

Technical Facilities: Channel No. 9 (186-192 MHz). Authorized power: 175-kw visual, aural. Antenna: 669-ft above av. terrain, 518-ft. above ground, 932-ft. above sea level.

Latitude	31°	25'	09"
Longitude	94°	48'	02"

Note: Latitude and longitude coordinates shown are based on the North American Datum of 1927 (NAD 27) as currently required by the Mass Media Bureau of the FCC.

News Services: ABC NewsOne, AP.

Ownership: Raycom Media Inc. (Group Owner).

Began Operation: August 31, 1955. Sale to present owner by Cosmos Broadcasting Corp. approved by FCC January 17, 2006. Sale to Cosmos Broadcasting Corp. by Civic Communications Corp. approved by FCC September 25, 2000. Sale to Civic Communications Corp. by Buford Television Inc. approved by FCC February 16, 1989. Sale to Buford by R. W. Wortham Jr. and associates approved by FCC July 18, 1962.

Represented (legal): Covington & Burling.

Represented (sales): Continental Television Sales.

Represented (sales): Katz Television.

Personnel:

Artie L. Bedard, General Manager.

Lane Lowery, News Operations Supervisor.

Randy Robinson, General Sales Manager.

Tina Alexander, News Director.

Steve Halsell, Chief Engineer.

Glenda London, Business Manager.

Cathy Carmichael, Program Director.

Mike Wiggins, Promotion Director.

James Moore, Production Manager.

Lea Ann Hendrick, Public Service Director.

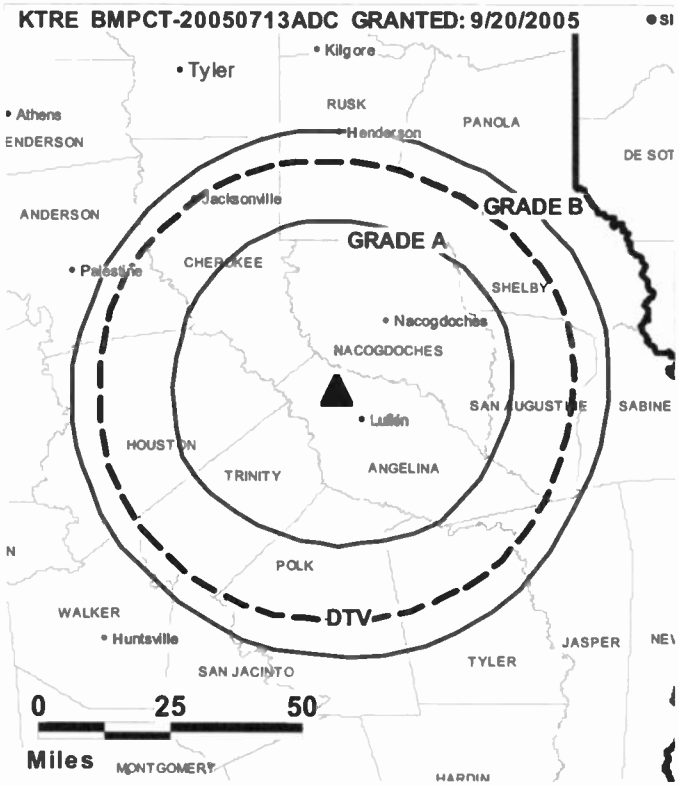

© 2008 Warren Communications News

City of License: Lufkin. **Station DMA:** Tyler-Longview (Lufkin & Nacogdoches), TX.

Rank: 111.

Circulation © 2007 Nielsen. Coverage based on Nielsen study.

GrandTotal	Cable TV Households	Non-cable TV Households	Total TV Households
Estimated Station Totals *	43,960	38,410	82,370
Average Weekly Circulation (2007)	21,439	9,096	30,535
Average Daily Circulation (2007)			20,473

Station DMA Total	Cable TV Households	Non-cable TV Households	Total TV Households
Estimated Station Totals *	28,540	29,080	57,620
Average Weekly Circulation (2007)	18,605	8,172	26,777
Average Daily Circulation (2007)			18,496

Other DMA Total	Cable TV Households	Non-cable TV Households	Total TV Households
Estimated Station Totals *	15,420	9,330	24,750
Average Weekly Circulation (2007)	2,834	924	3,758
Average Daily Circulation (2007)			1,977

*Estimated station totals are sums of the Nielsen TV and Cable TV household estimates for each county in which the station registers viewing of more than 5% as per the Nielsen Survey Methods.

KTRE-DT
Ch. 11
(Satellite of KLTV, Tyler)

Network Service: ABC.

Licensee: KLTV/KTRE License Subsidiary LLC, 201 Monroe St., RSA Tower, 20th Floor, Montgomery, AL 36104.

Studio: 358 TV Rd., Pollok, TX 75969.

Mailing Address: PO Box 729, Lufkin, TX 75902-0729.

Phone: 936-853-5873. **Fax:** 936-853-3084.

E-mail: abedard@ktre.com

Web Site: http://www.ktre.com

Technical Facilities: Channel No. 11 (198-204 MHz). Authorized power: 10-kw visual, aural. Antenna: 669-ft above av. terrain, 518-ft. above ground, 932-ft. above sea level.

Latitude	31°	25'	09"
Longitude	94°	48'	03"

Note: Latitude and longitude coordinates shown are based on the North American Datum of 1927 (NAD 27) as currently required by the Mass Media Bureau of the FCC.

News Services: AP, ABC NewsOne.

Ownership: Raycom Media Inc. (Group Owner).

Began Operation: October 9, 2005.

Represented (sales): Katz Television.

Represented (legal): Covington & Burling.

Represented (sales): Continental Television Sales.

Personnel:

Artie L. Bedard, General Manager.

Lane Lowery, News Operations Supervisor.

Randy Robinson, General Sales Manager.

Tina Alexander, News Director.

Steve Halsell, Chief Engineer.

Glenda London, Business Manager.

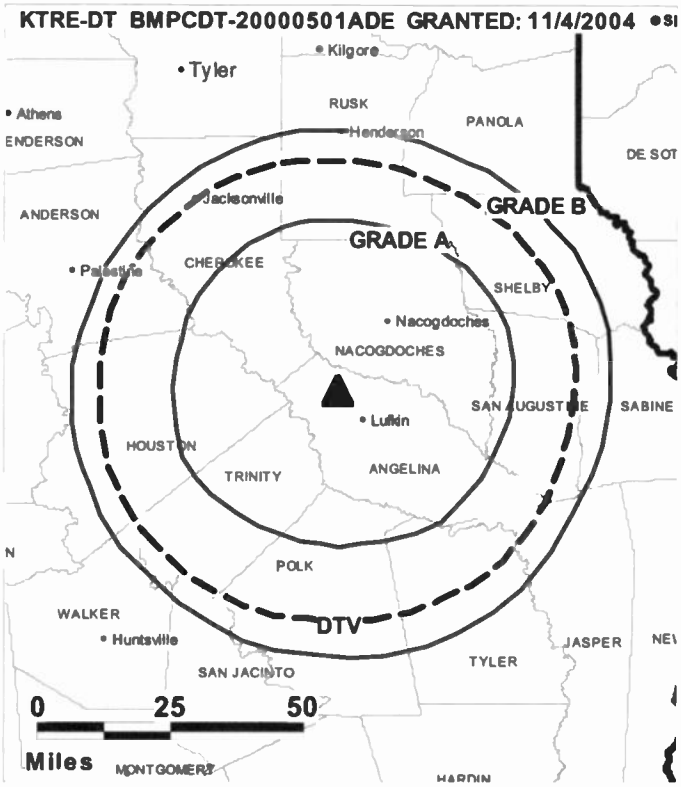

© 2008 Warren Communications News

Cathy Carmichael, Program Director.

Mike Wiggins, Promotion Director.

James Moore, Production Manager.

Lea Ann Hendrick, Public Service Director.

City of License: Lufkin. **Station DMA:** Tyler-Longview (Lufkin & Nacogdoches), TX.

Rank: 111.

Nielsen Data: Not available.

KNVO
Ch. 48

Network Service: UNV.

Licensee: Entravision Holdings LLC, 11900 Olympic Blvd., Suite 590, Los Angeles, CA 90064.

Studio: 801 N. Jackson Rd., McAllen, TX 78501-9306.

Mailing Address: 801 N. Jackson Rd., McAllen, TX 78501-9306.

Phone: 956-687-4848. **Fax:** 956-687-7784.

E-mail: kkps@hiline.net

Web Site: http://www.knvo.com

Technical Facilities: Channel No. 48 (674-680 MHz). Authorized power: 3002-kw max. visual, aural. Antenna: 944-ft above av. terrain, 942-ft. above ground, 1019-ft. above sea level.

Latitude	26°	05'	20"
Longitude	98°	03'	44"

Transmitter: 6.5-mi. SW of Weslaco, 1.9-mi. N of Rio Grande.

Note: Latitude and longitude coordinates shown are based on the North American Datum of 1927 (NAD 27) as currently required by the Mass Media Bureau of the FCC.

Ownership: Entravision Communications Corp. (Group Owner).

Began Operation: October 12, 1992. Sale to present owner by Valley Channel 48 approved by FCC September 11, 1996.

Represented (sales): Univision.

Represented (legal): Thompson Hine LLP.

Represented (engineering): Marsand Inc.

Personnel:

Larry Safir, General Manager.

Veronica Morino, Controller.

Mario Flores, Chief Engineer.

City of License: McAllen. **Station DMA:** Harlingen-Weslaco-Brownsville-McAllen, TX.

Rank: 88.

TELEVISION & CABLE
Factbook Online
FULLY SEARCHABLE • CONTINUOUSLY UPDATED • DISCOUNT RATES FOR PRINT PURCHASERS
For more information call **800-771-9202** or visit **www.warren-news.com**

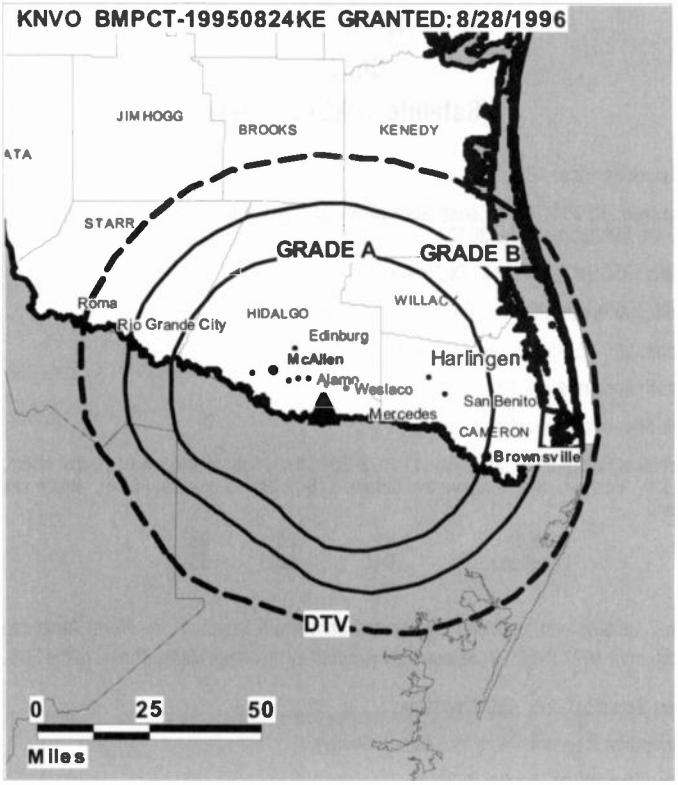

© 2008 Warren Communications News

Circulation © 2007 Nielsen. Coverage based on Nielsen study.

GrandTotal	Cable TV Households	Non-cable TV Households	Total TV Households
Estimated Station Totals *	129,260	199,000	328,260
Average Weekly Circulation (2007)	49,848	97,126	146,974
Average Daily Circulation (2007)			92,030

Station DMA Total	Cable TV Households	Non-cable TV Households	Total TV Households
Estimated Station Totals *	129,260	197,810	327,070
Average Weekly Circulation (2007)	49,848	96,958	146,806
Average Daily Circulation (2007)			92,019

Other DMA Total	Cable TV Households	Non-cable TV Households	Total TV Households
Estimated Station Totals *	0	1,190	1,190
Average Weekly Circulation (2007)	0	168	168
Average Daily Circulation (2007)			11

*Estimated station totals are sums of the Nielsen TV and Cable TV household estimates for each county in which the station registers viewing of more than 5% as per the Nielsen Survey Methods.

KNVO-DT
Ch. 49

Network Service: UNV.

Licensee: Entravision Holdings LLC, 11900 Olympic Blvd., Suite 590, Los Angeles, CA 90064.

Studio: 801 N. Jackson Rd., McAllen, TX 78501.

Mailing Address: 801 N. Jackson Rd., McAllen, TX 78501-9306.

Phone: 956-687-4848. **Fax:** 956-687-7784.

E-mail: kkps@hiline.net

Web Site: http://www.knvo.com

Technical Facilities: Channel No. 49 (680-686 MHz). Authorized power: 1000-kw max. visual, aural. Antenna: 937-ft above av. terrain, 942-ft. above ground, 1019-ft. above sea level.

Latitude	26°	05'	18"
Longitude	98°	03'	44"

Note: Latitude and longitude coordinates shown are based on the North American Datum of 1927 (NAD 27) as currently required by the Mass Media Bureau of the FCC.

Ownership: Entravision Communications Corp. (Group Owner).

Began Operation: Station operating; no on-air date

Personnel:

Larry Safir, General Manager.

Veronica Morino, Controller.

Mario Flores, Chief Engineer.

City of License: McAllen. **Station DMA:** Harlingen-Weslaco-Brownsville-McAllen, TX.

Rank: 88.

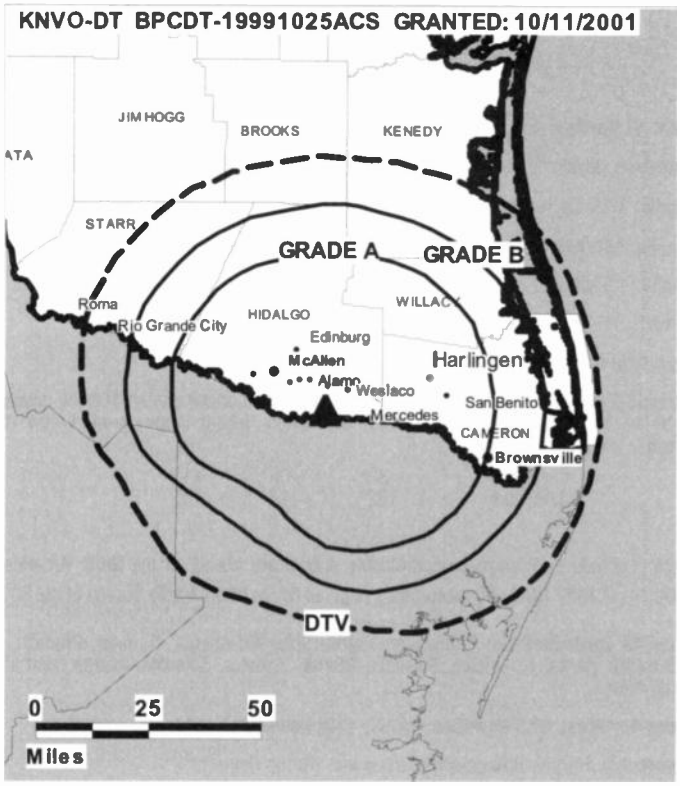

© 2008 Warren Communications News

Nielsen Data: Not available.

KMID
Ch. 2

Network Service: ABC.

Licensee: Nexstar Finance Inc., 909 Lake Carolyn Pkwy., Suite 1450, Irving, TX 75039.

Studio: 3200 La Force Blvd., Midland, TX 79711.

Mailing Address: PO Box 60230, Midland, TX 79711.

Phone: 432-563-2222. **Fax:** 432-563-5819.

E-mail: chrispruitt@kmid.tv

Web Site: http://www.kmid.tv

Technical Facilities: Channel No. 2 (54-60 MHz). Authorized power: 100-kw visual, 10-kw aural. Antenna: 1082-ft above av. terrain, '082-ft. above ground, 4041-ft. above sea level.

Latitude	32°	05'	11"
Longitude	102°	17'	10"

Note: Latitude and longitude coordinates shown are based on the North American Datum of 1927 (NAD 27) as currently required by the Mass Media Bureau of the FCC.

Satellite Earth Stations: Transmitter Harris; Scientific-Atlanta, 5-meter; Prodelin, 5-meter; Harris, 6.1-meter; Scientific-Atlanta, 7-meter; Scientific-Atlanta, Harris receivers.

News Services: ABC NewsOne, NIWS, CNN Newsource.

Ownership: Nexstar Broadcasting Group Inc. (Group Owner).

Began Operation: December 18, 1953. Sale to Lorimar-Telepictures Corp. by Midessa TV Co. Inc. approved by FCC January 4, 1984 (Television Digest, Vol. 23:38). Sale to Davis-Goldfarb Co. by Lorimar-Telepictures Corp. approved by FCC February 12, 1988 (Vol. 28:7). Sale to Cottonwood Communications LLC by Davis-Goldfarb Co. approved by FCC February 13, 1995 (Vol. 35:30). Sale to GOCOM Communications LLC by Cottonwood Communications LLC approved by FCC September 18, 1997 (Vol. 37:37). Merger with Grapevine Communications Inc. approved by FCC November 1, 1999. Sale to present owner by GOCOM Holdings LLC approved by FCC July 31, 2000.

Represented (sales): Blair Television.

Represented (legal): Drinker Biddle & Reath LLP.

Personnel:

Chris Pruitt, Vice President & General Manager.

Christopher Saxton, Operations Manager.

Shane Boing, General Sales Manager.

Mel Hudman, News Director.

Glenn Edwards, Chief Engineer.

Juanita Dannenberg, Controller.

Kay Harden, Program Director.

Katrina Kingston, Traffic Manager.

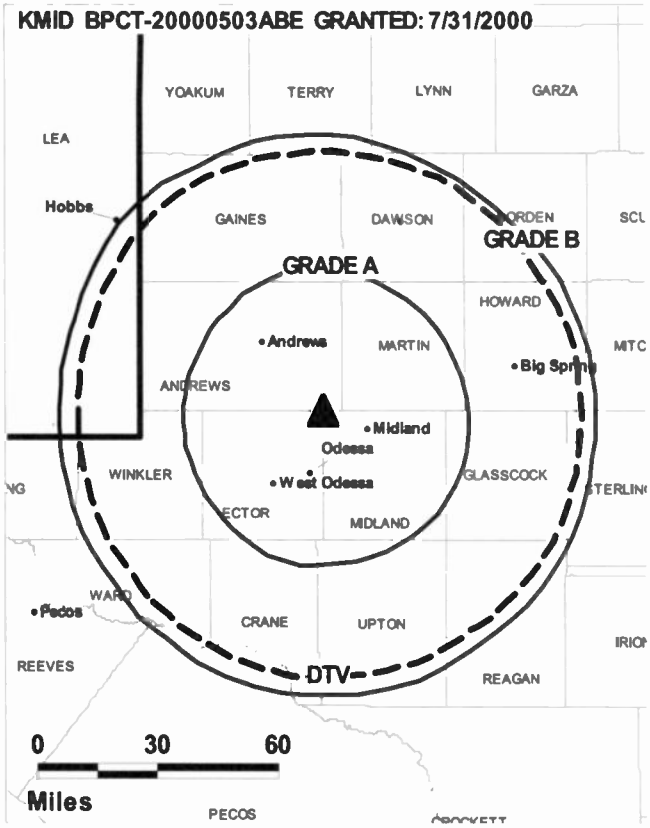

© 2008 Warren Communications News

City of License: Midland. **Station DMA:** Odessa-Midland, TX. **Rank:** 157.

Circulation © 2007 Nielsen. Coverage based on Nielsen study.

GrandTotal	Cable TV Households	Non-cable TV Households	Total TV Households
Estimated Station Totals *	107,540	30,240	137,780
Average Weekly Circulation (2007)	58,495	8,622	67,117
Average Daily Circulation (2007)			28,040

Station DMA Total	Cable TV Households	Non-cable TV Households	Total TV Households
Estimated Station Totals *	92,670	28,430	121,100
Average Weekly Circulation (2007)	53,224	8,412	61,636
Average Daily Circulation (2007)			26,755

Other DMA Total	Cable TV Households	Non-cable TV Households	Total TV Households
Estimated Station Totals *	14,870	1,810	16,680
Average Weekly Circulation (2007)	5,271	210	5,481
Average Daily Circulation (2007)			1,285

*Estimated station totals are sums of the Nielsen TV and Cable TV household estimates for each county in which the station registers viewing of more than 5% as per the Nielsen Survey Methods.

KMID-DT
Ch. 26

Network Service: ABC.

Grantee: Nexstar Finance Inc., 909 Lake Carolyn Pkwy., Suite 1450, Irving, TX 75039.

Studio: 3200 La Force Blvd., Midland, TX 79711.

Mailing Address: PO Box 60230, Midland, TX 79711.

Phone: 432-563-2222. **Fax:** 432-563-5819.

E-mail: chrispruitt@kmid.tv

Web Site: http://www.kmid.tv

Technical Facilities: Channel No. 26 (542-548 MHz). Authorized power: 1000-kw max. visual, aural. Antenna: 1060-ft above av. terrain, 1076-ft. above ground, 3986-ft. above sea level.

Latitude	32°	05'	11"
Longitude	102°	17'	10"

Note: Latitude and longitude coordinates shown are based on the North American Datum of 1927 (NAD 27) as currently required by the Mass Media Bureau of the FCC.

Ownership: Nexstar Broadcasting Group Inc. (Group Owner).

Began Operation: Station operating under Special Temporary Authority at 1.36-kw max. visual; no on-air date.

Represented (legal): Drinker Biddle & Reath LLP.

Represented (sales): Blair Television.

Personnel:

Chris Pruitt, Vice President & General Manager.

Christopher Saxton, Operations Manager.

Shane Boing, General Sales Manager.

Mel Hudman, News Director.

Glenn Edwards, Chief Engineer.

Juanita Dannenberg, Controller.

KMID-DT BPCDT-19991029ADE GRANTED: 7/13/2001

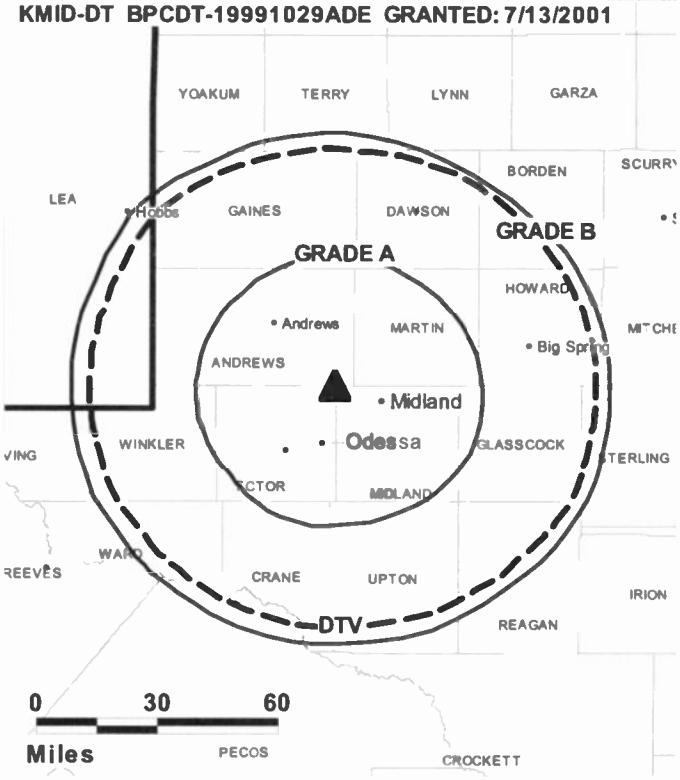

© 2008 Warren Communications News

Kay Harden, Program Director.

Katrina Kingston, Traffic Manager.

City of License: Midland. **Station DMA:** Odessa-Midland, TX. **Rank:** 157.

Nielsen Data: Not available.

KUPB
Ch. 18

Network Service: UNV.

Licensee: Entravision Midland Holdings LLC, 2809 Maxwell, Midland, TX 79705.

Studio: 10313 W. County Rd. 117, Midland, TX 79711-1907.

Mailing Address: 10313 W. County Rd. 117, Midland, TX 79711-1907.

Phone: 432-563-1826. **Fax:** 432-563-0215.

E-mail: gnatale@entravision.com

Web Site: http://www.univision.com

Technical Facilities: Channel No. 18 (494-500 MHz). Authorized power: 5000-kw max. visual, aural. Antenna: 922-ft above av. terrain, 951-ft. above ground, 3957-ft. above sea level.

Latitude	31°	50'	19"
Longitude	102°	31'	59"

Holds CP for change to 1000-kw max. visual; BPCDT-19991230AAK.

Transmitter: 0.9-mi. NE of Hwys. 1213 & 349.

Note: Latitude and longitude coordinates shown are based on the North American Datum of 1927 (NAD 27) as currently required by the Mass Media Bureau of the FCC.

Ownership: Entravision Communications Corp. (Group Owner).

Began Operation: May 14, 2001. Digital station plans to operate on analog allotment.

Represented (legal): Thompson Hine LLP.

Personnel:

David M. Balerio, General Manager & General Sales Manager.

Eddie Sills, Chief Engineer.

Veronica Media, Program Director & Traffic Manager.

Jose Luis Rodriquez, Promotion Director.

Brian Goldbard, Production Manager.

City of License: Midland. **Station DMA:** Odessa-Midland, TX. **Rank:** 157.

The industry bible...
Consumer Electronics Daily
Warren Communications News
Free 30-day trial – call 800-771-9202 or visit www.warren-news.com

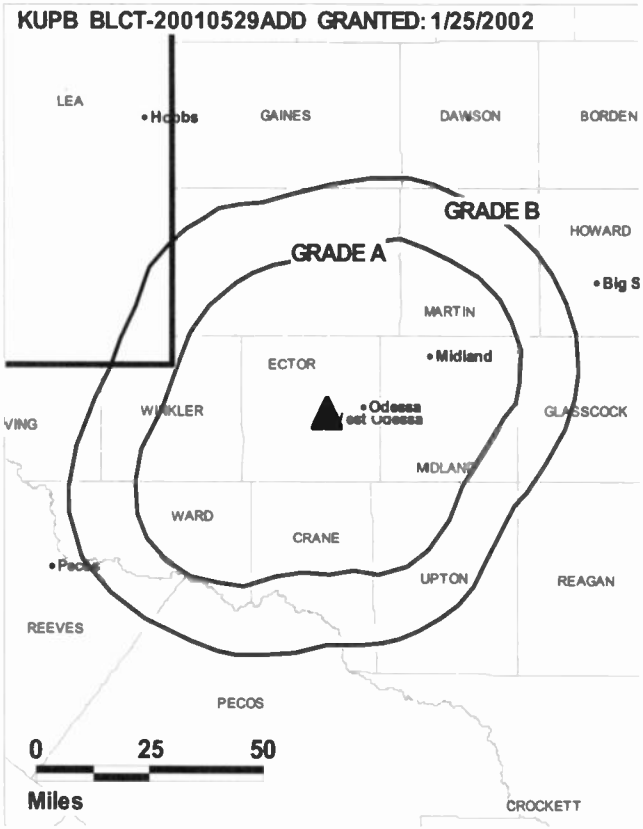

© 2008 Warren Communications News

Circulation © 2007 Nielsen. Coverage based on Nielsen study.

GrandTotal	Cable TV Households	Non-cable TV Households	Total TV Households
Estimated Station Totals *	98,330	24,120	122,450
Average Weekly Circulation (2007)	12,664	3,192	15,856
Average Daily Circulation (2007)			9,040

Station DMA Total	Cable TV Households	Non-cable TV Households	Total TV Households
Estimated Station Totals *	93,450	24,120	117,570
Average Weekly Circulation (2007)	10,941	3,192	14,133
Average Daily Circulation (2007)			8,657

Other DMA Total	Cable TV Households	Non-cable TV Households	Total TV Households
Estimated Station Totals *	4,880	0	4,880
Average Weekly Circulation (2007)	1,723	0	1,723
Average Daily Circulation (2007)			383

*Estimated station totals are sums of the Nielsen TV and Cable TV household estimates for each county in which the station registers viewing of more than 5% as per the Nielsen Survey Methods.

KYTX
Ch. 19

Network Service: CBS.

Licensee: MMT License LLC, 900 Laskin Rd, Virginia Beach, VA 23451.

Studio: 2211 ESE Loop 323, Tyler, TX 75701.

Mailing Address: 2211 ESE Loop 323, Tyler, TX 75701.

Phone: 903-581-2211. **Fax:** 903-581-5769.

E-mail: jgaston@cbs19.tv

Web Site: http://www.cbs19.tv

Technical Facilities: Channel No. 19 (500-506 MHz). Authorized power: 4270-kw max. visual, aural. Antenna: 1499-ft above av. terrain, 1545-ft. above ground, 1877-ft. above sea level.

Latitude	31°	54'	20"
Longitude	95°	005'	005"

Transmitter: 3.72-mi. ENE of Gallatin.

Note: Latitude and longitude coordinates shown are based on the North American Datum of 1927 (NAD 27) as currently required by the Mass Media Bureau of the FCC.

Ownership: Max Media LLC (Group Owner).

Began Operation: September 1, 1991. Sale to present owner by KLSB Television LLC (Brian E. Cobb, et al.) approved by FCC December 15, 2003. Sale to KLSB Television LLC (Brian E. Cobb, et al.) by Paul Lucci approved by FCC August 5, 2003.

Represented (sales): Millennium Sales & Marketing.

Represented (legal): Fletcher, Heald & Hildreth PLC.

Represented (engineering): Andrus & Associates Inc.

Personnel:

Philip Hurley, President & General Manager.

John Gaston, Station Manager.

Kent Dominique, Operations Manager.

James Beeghey, General Sales Manager.

Myra O'Neal, National Sales Manager.

Moe Strout, Engineering Director.

Nancy Denton, Business Manager.

Margaret Strout, Program & Traffic Manager.

Karla Schumacher, Promotion Director.

Kevin Meyer, Production Manager.

Christy Copeland, Human Resource Director.

City of License: Nacogdoches.

Station DMA: Tyler-Longview (Lufkin & Nacogdoches), TX. **Rank:** 111.

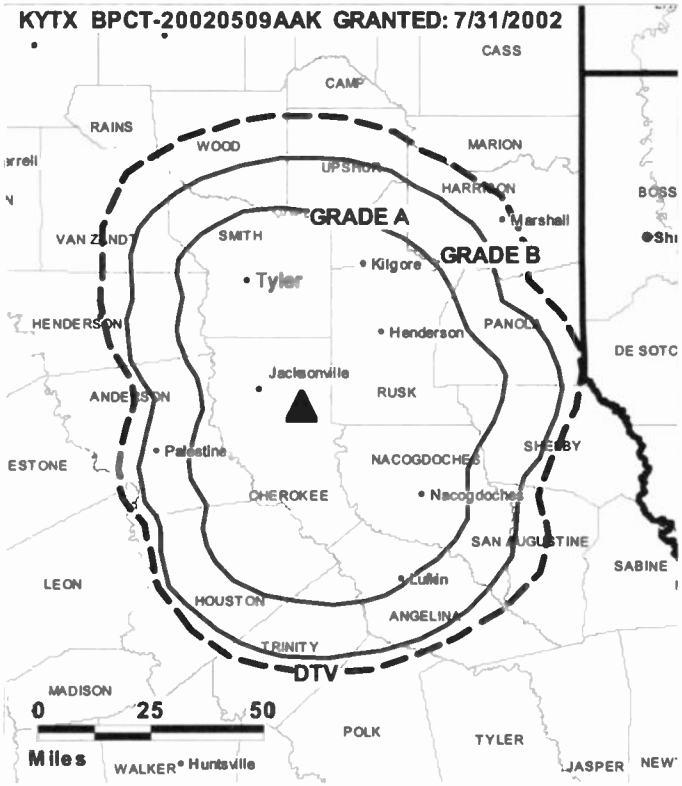

© 2008 Warren Communications News

Circulation © 2007 Nielsen. Coverage based on Nielsen study.

GrandTotal	Cable TV Households	Non-cable TV Households	Total TV Households
Estimated Station Totals *	120,130	157,060	277,190
Average Weekly Circulation (2007)	60,315	56,793	117,108
Average Daily Circulation (2007)			49,236

Station DMA Total	Cable TV Households	Non-cable TV Households	Total TV Households
Estimated Station Totals *	108,050	129,940	237,990
Average Weekly Circulation (2007)	58,944	54,410	113,354
Average Daily Circulation (2007)			47,887

Other DMA Total	Cable TV Households	Non-cable TV Households	Total TV Households
Estimated Station Totals *	12,080	27,120	39,200
Average Weekly Circulation (2007)	1,371	2,383	3,754
Average Daily Circulation (2007)			1,349

*Estimated station totals are sums of the Nielsen TV and Cable TV household estimates for each county in which the station registers viewing of more than 5% as per the Nielsen Survey Methods.

KYTX-DT
Ch. 18

Network Service: CBS.

Licensee: MMT License LLC, 900 Laskin Rd, Virginia Beach, VA 23451.

Studio: 2211 ESE Loop 323, Tyler, TX 75701.

Mailing Address: 2211 ESE Loop 323, Tyler, TX 75701.

Phone: 903-581-2211. **Fax:** 903-581-4769.

E-mail: jgaston@cbs19.tv

Web Site: http://www.cbs19.tv

Technical Facilities: Channel No. 18 (494-500 MHz). Authorized power: 640-kw max. visual, aural. Antenna: 1499-ft above av. terrain, 1545-ft. above ground, 1876-ft. above sea level.

Latitude	31°	54'	20"
Longitude	95°	05'	05"

Note: Latitude and longitude coordinates shown are based on the North American Datum of 1927 (NAD 27) as currently required by the Mass Media Bureau of the FCC.

Ownership: Max Media LLC (Group Owner).

Began Operation: Station operating; no on-air date

Represented (legal): Fletcher, Heald & Hildreth PLC.

Represented (sales): Millennium Sales & Marketing.

Personnel:

Philip Hurley, President & General Manager.

John Gaston, Station Manager.

Kent Dominique, Operations Manager.

James Beeghey, General Sales Manager.

Myra O'Neal, National Sales Manager.

Moe Strout, Engineering Director.

Nancy Denton, Business Manager.

Margaret Strout, Program & Traffic Manager.

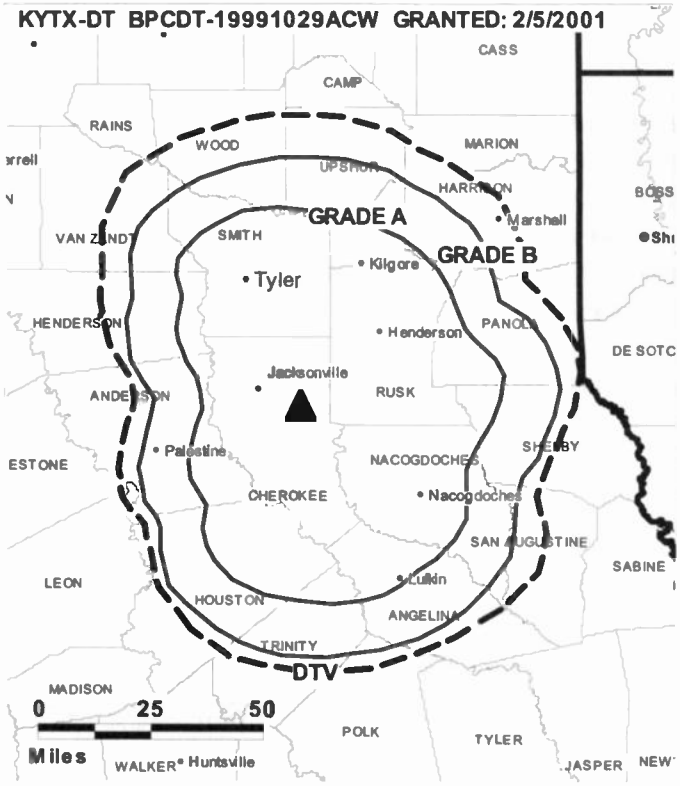

© 2008 Warren Communications News

Karla Schumacher, Promotion Manager.

Kevin Meyer, Production Manager.

Christy Copeland, Human Resources Director.

City of License: Nacogdoches.

Station DMA: Tyler-Longview (Lufkin & Nacogdoches), TX. **Rank:** 111.

Nielsen Data: Not available.

KMLM
Ch. 42

Network Service: IND.

Licensee: Prime Time Christian Broadcasting Inc., PO Box 7708, Midland, TX 79708.

Studio: 3719 S. County Rd., No. 305, Odessa, TX 79765.

Mailing Address: PO Box 61000, Midland, TX 79711-1000.

Phone: 432-563-0420. **Fax:** 432-563-1736.

E-mail: jefft@ptcbglc.com

Web Site: http://www.godslearningchannel.com

Technical Facilities: Channel No. 42 (638-644 MHz). Authorized power: 305.3-kw max. visual, aural. Antenna: 477-ft above av. terrain, 468-ft. above ground, 2924-ft. above sea level.

Latitude	32°	02'	54"
Longitude	102°	18'	04"

Note: Latitude and longitude coordinates shown are based on the North American Datum of 1927 (NAD 27) as currently required by the Mass Media Bureau of the FCC.

Multichannel TV Sound: Stereo only.

Satellite Earth Station: Vertex, 6.1-meter C-band.

Ownership: Prime Time Christian Broadcasting Inc. (Group Owner).

Began Operation: October 17, 1988.

Personnel:

Al Cooper, President.

Amy Posey, General Manager.

Matt Montgomery, Chief Engineer.

Dave Whitley, Traffic Manager.

City of License: Odessa. **Station DMA:** Odessa-Midland, TX. **Rank:** 157.

TELEVISION & CABLE
Factbook Online
continuous updates | fully searchable | easy to use
For more information call 800-771-9202 or visit www.warren-news.com

KMLM BPCT-19990720LJ GRANTED: 8/19/1999

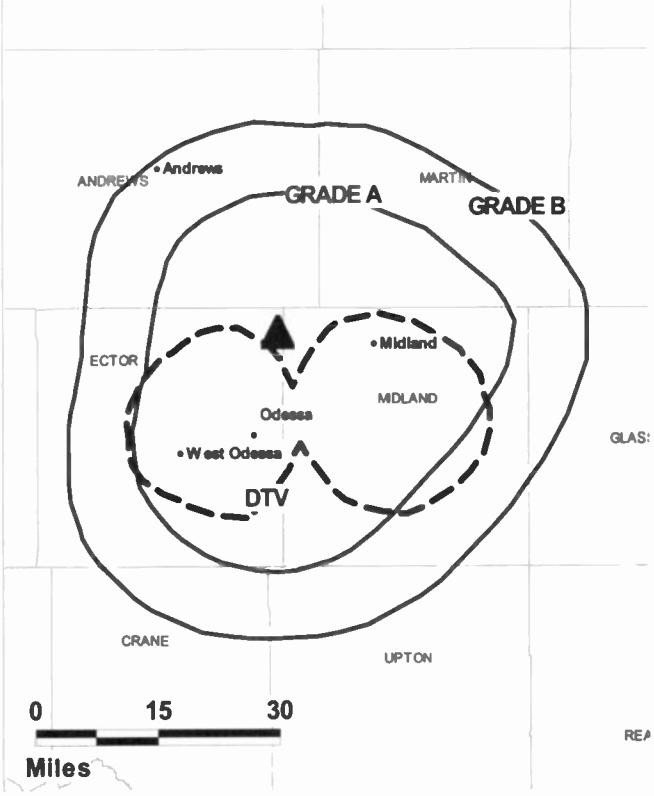

© 2008 Warren Communications News

Circulation © 2007 Nielsen. Coverage based on Nielsen study.

GrandTotal	Cable TV Households	Non-cable TV Households	Total TV Households
Estimated Station Totals *	18,180	0	18,180
Average Weekly Circulation (2007)	1,657	0	1,657
Average Daily Circulation (2007)			318

Station DMA Total	Cable TV Households	Non-cable TV Households	Total TV Households
Estimated Station Totals *	14,050	0	14,050
Average Weekly Circulation (2007)	1,221	0	1,221
Average Daily Circulation (2007)			247

Other DMA Total	Cable TV Households	Non-cable TV Households	Total TV Households
Estimated Station Totals *	4,130	0	4,130
Average Weekly Circulation (2007)	436	0	436
Average Daily Circulation (2007)			71

*Estimated station totals are sums of the Nielsen TV and Cable TV household estimates for each county in which the station registers viewing of more than 5% as per the Nielsen Survey Methods.

KMLM-DT
Ch. 43

Network Service: IND.

Licensee: Prime Time Christian Broadcasting Inc., PO Box 7708, Midland, TX 79708.

Studio: 3719 S County Rd, No 1304, Odessa, TX 79765.

Mailing Address: PO Box 61000, Midland, TX 79711.

Phone: 432-563-0420. **Fax:** 432-563-1736.

E-mail: jefft@ptcbglc.com

Web Site: http://www.godslearningchannel.com

Technical Facilities: Channel No. 43 (644-650 MHz). Authorized power: 6.887-kw max. visual, aural. Antenna: 404-ft above av. terrain, 394-ft. above ground, 3317-ft. above sea level.

Latitude	32°	02'	54"
Longitude	102°	18'	04"

Note: Latitude and longitude coordinates shown are based on the North American Datum of 1927 (NAD 27) as currently required by the Mass Media Bureau of the FCC.

Ownership: Prime Time Christian Broadcasting Inc. (Group Owner).

Began Operation: Station operating; no on-air date.

Personnel:

Al Cooper, President.

Amy Posey, General Manager.

Dave Whitley, Traffic Manager.

Matt Montgomery, Chief Engineer.

City of License: Odessa. **Station DMA:** Odessa-Midland, TX. **Rank:** 157.

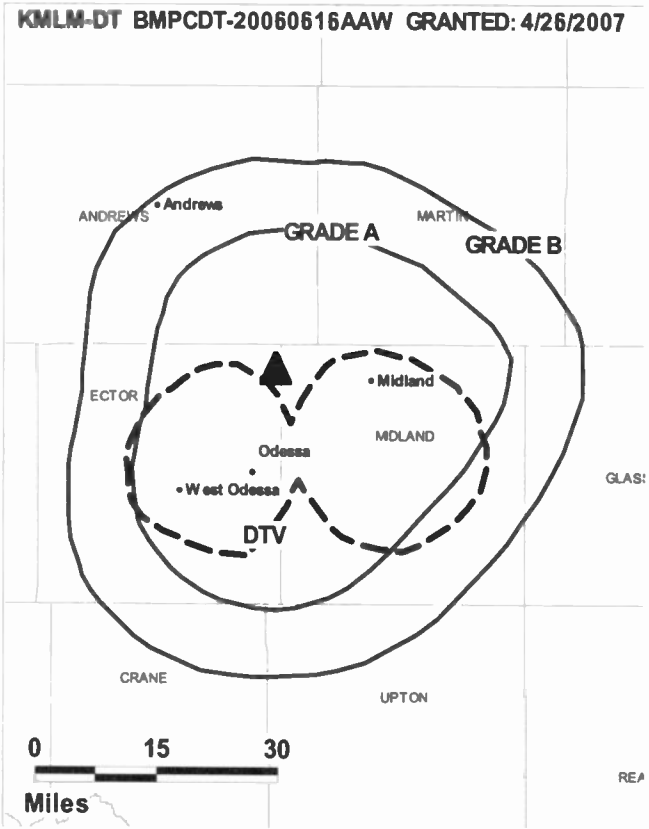

Nielsen Data: Not available.

KOSA-DT
Ch. 31

Network Service: MNT, CBS.

Grantee: ICA Broadcasting I Ltd., 700 N. Grant St., Odessa, TX 79761.

Studio: 4101 E. 42nd St., Suite J7, Odessa, TX 79762.

Mailing Address: 4101 E. 42nd St., Suite J7, Odessa, TX 79762.

Phone: 432-580-5672. **Fax:** 432-580-8010.

E-mail: marks@cbs7.com

Web Site: http://www.cbs7kosa.com

Technical Facilities: Channel No. 31 (572-578 MHz). Authorized power: 912-kw max. visual, aural. Antenna: 673-ft above av. terrain, 620-ft. above ground, 3755-ft. above sea level.

Latitude	31°	51'	50"
Longitude	102°	34'	41"

Note: Latitude and longitude coordinates shown are based on the North American Datum of 1927 (NAD 27) as currently required by the Mass Media Bureau of the FCC.

Ownership: ICA Broadcasting LLC (Group Owner).

Began Operation: Station operating under Special Temporary Authority at 13.3-kw max. visual; no on-air date.

Represented (sales): Continental Television Sales.

Personnel:

Barry Marks, General Manaager.

Dale Palmer, General & Local Sales Manager.

Jerry Pennick, News Director.

Jim McKinnon, Chief Engineer.

Mark Garcia, Business Manager.

Delores Woods, Program Dirrector.

Molly Maytubby, Promotion Manager.

KOSA-DT BPCDT-19991029ADU GRANTED: 5/14/2004

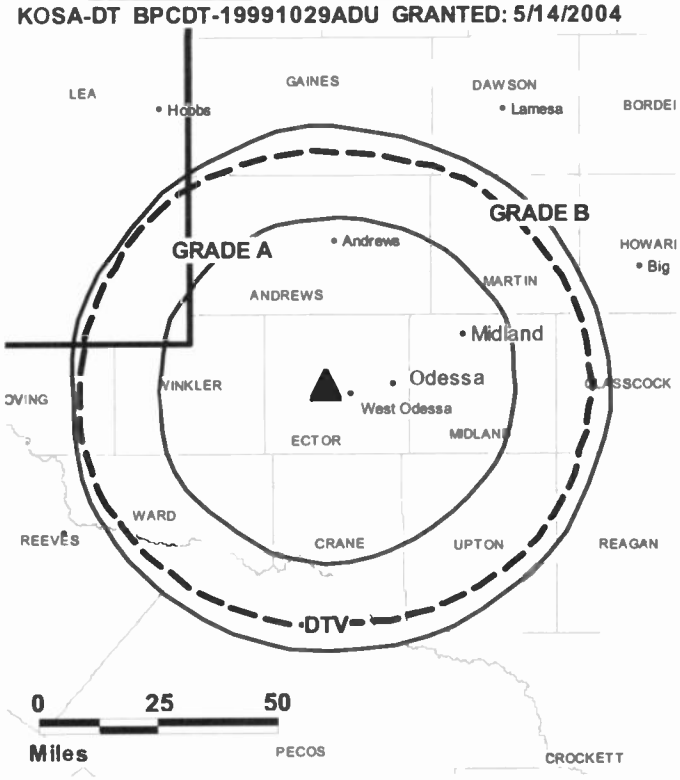

© 2008 Warren Communications News

Rick McGee, Production Manager.

Cynthia Cannon, Traffic Manager.

City of License: Odessa. **Station DMA:** Odessa-Midland, TX. **Rank:** 157.

Nielsen Data: Not available.

KOSA-TV
Ch. 7

Network Service: CBS.

Licensee: ICA Broadcasting I Ltd., 700 N. Grant St., Odessa, TX 79761.

Studio: 4101 E. 42nd St., Suite J7, Odessa, TX 79762.

Mailing Address: 4101 E. 42nd St., Suite J7, Odessa, TX 79762.

Phone: 432-580-5672. **Fax:** 432-580-8010.

E-mail: marks@cbs7.com

Web Site: http://www.cbs7kosa.com

Technical Facilities: Channel No. 7 (174-180 MHz). Authorized power: 316-kw visual, 39.8-kw aural. Antenna: 740-ft above av. terrain, 726-ft. above ground, 3856-ft. above sea level.

Latitude	31°	51'	50.5"
Longitude	102°	34'	41"

Transmitter: Farm Rd. No. 866, 11-mi. W of Odessa.

Note: Latitude and longitude coordinates shown are based on the North American Datum of 1927 (NAD 27) as currently required by the Mass Media Bureau of the FCC.

Satellite Earth Station: Transmitter RCA; Scientific-Atlanta, 7-meter; Scientific-Atlanta receivers.

News Service: AP.

Ownership: ICA Broadcasting LLC (Group Owner).

Began Operation: January 1, 1956. Sale to Forward by Doubleday Broadcasting Co. approved by FCC September 11, 1973. Transfer of control to Wesray Communications Corp. approved by FCC August 16, 1984. Sale to International Broadcasting Co. approved by FCC February 27, 1986 but not consummated. Sale of Forward stations to Adams Communications approved by FCC December 23, 1987. Sale to Brissette Broadcasting Inc. by Adams Communications approved by FCC December 24, 1991. Sale to Benedek Broadcasting Co. LLC by Brissette Broadcasting approved by FCC May 22, 1996 (Television Digest, Vol. 35:37, 52). Sale to present owner by Benedek Broadcasting Co. LLC approved by FCC March 10, 2000 (Vol. 40:1).

Represented (sales): Continental Television Sales.

Represented (legal): Covington & Burling.

Personnel:

Barry Marks, General Manager.

Dale Palmer, General & Local Sales Manager.

Jerry Pennick, News Director.

Jim McKinnon, Chief Engineer.

Mark Garcia, Business Manager.

Delores Woods, Program Director.

Rick McGee, Production Manager.

Molly Maytubby, Promotion Manager.

Cynthia Cannon, Traffic Manager.

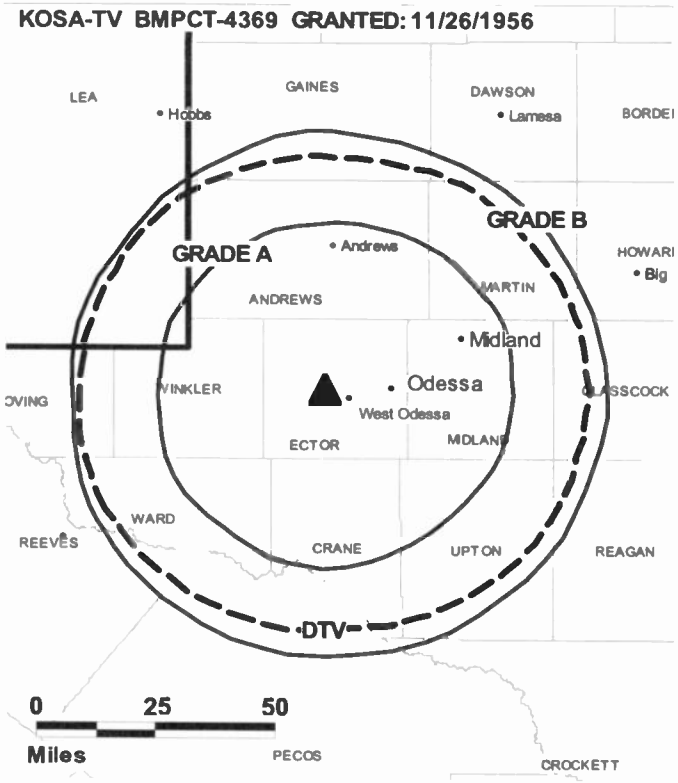

© 2008 Warren Communications News

City of License: Odessa. **Station DMA:** Odessa-Midland, TX. **Rank:** 157.

Circulation © 2007 Nielsen. Coverage based on Nielsen study.

GrandTotal	Cable TV Households	Non-cable TV Households	Total TV Households
Estimated Station Totals *	110,000	28,430	138,430
Average Weekly Circulation (2007)	71,021	13,489	84,510
Average Daily Circulation (2007)			42,974

Station DMA Total	Cable TV Households	Non-cable TV Households	Total TV Households
Estimated Station Totals *	95,930	28,430	124,360
Average Weekly Circulation (2007)	65,363	13,489	78,852
Average Daily Circulation (2007)			41,309

Other DMA Total	Cable TV Households	Non-cable TV Households	Total TV Households
Estimated Station Totals *	14,070	0	14,070
Average Weekly Circulation (2007)	5,658	0	5,658
Average Daily Circulation (2007)			1,665

*Estimated station totals are sums of the Nielsen TV and Cable TV household estimates for each county in which the station registers viewing of more than 5% as per the Nielsen Survey Methods.

KPEJ
Ch. 24

Network Service: FOX.

Licensee: ComCorp of Texas License Corp., Debtor In Possession, PO Box 53708, Lafayette, LA 70505-3708.

Studio: 1550 W. Interstate 20, Odessa, TX 79763.

Mailing Address: PO Box 11009, Odessa, TX 79760.

Phone: 432-580-0024. **Fax:** 432-337-6306.

E-mail: lwolf@kpejtv.com

Web Site: http://www.kpejtv.com

Technical Facilities: Channel No. 24 (530-536 MHz). Authorized power: 2874-kw max. visual, aural. Antenna: 1134-ft above av. terrain, 1102-ft. above ground, 4014-ft. above sea level.

Latitude	32°	05'	51"
Longitude	102°	17'	21"

Transmitter: E of Hwy. 1788, 14-mi. NW of Midland.

Note: Latitude and longitude coordinates shown are based on the North American Datum of 1927 (NAD 27) as currently required by the Mass Media Bureau of the FCC.

Multichannel TV Sound: Stereo only.

Ownership: Communications Corp. of America, Debtor-In-Possession (Group Owner).

Began Operation: June 16, 1986. Sale to Associated Broadcasters by SWMM/Odessa-Midland Corp. approved by FCC October 31, 1990. Sale to Communications Corp. of America by Associated Broadcasters Inc. approved by FCC February 13, 1995. Transfer of control from Thomas R. Galloway Sr. to Apollo Capital Management II Inc. & Thomas R. Galloway Sr. jointly approved by FCC April 16, 2004. Involuntary transfer of control to debtor in possession approved by FCC August 29, 2006. Owner restructuring under Chapter 11 bankruptcy code.

Represented (sales): Millennium Sales & Marketing.

Represented (legal): Fletcher, Heald & Hildreth PLC.

Personnel:

Laura Wolf, General Manager.

Rachel Campbell, Local Sales Manager.

Erika Almquist, National Sales Assistant.

Doug Faltus, Chief Engineer.

Tina Plumlee, Business Manager.

Jayne Faltus, Program Director.

Sergio Ramos, Promotion Director.

Cliff Voake, Production Manager.

City of License: Odessa. **Station DMA:** Odessa-Midland, TX. **Rank:** 157.

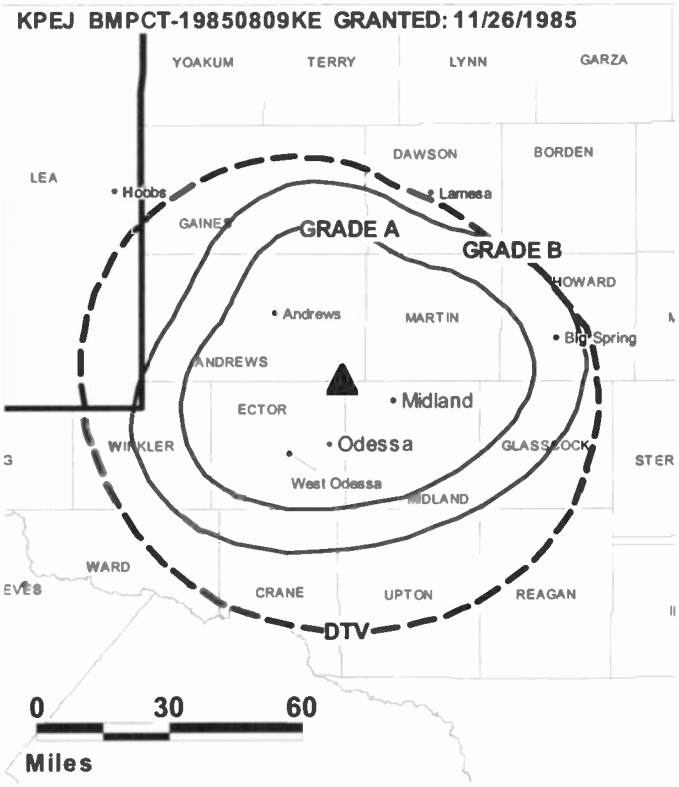

© 2008 Warren Communications News

Circulation © 2007 Nielsen. Coverage based on Nielsen study.

GrandTotal	Cable TV Households	Non-cable TV Households	Total TV Households
Estimated Station Totals *	97,540	27,540	125,080
Average Weekly Circulation (2007)	40,579	8,703	49,282
Average Daily Circulation (2007)			14,755

Station DMA Total	Cable TV Households	Non-cable TV Households	Total TV Households
Estimated Station Totals *	94,320	25,730	120,050
Average Weekly Circulation (2007)	39,702	8,564	48,266
Average Daily Circulation (2007)			14,642

Other DMA Total	Cable TV Households	Non-cable TV Households	Total TV Households
Estimated Station Totals *	3,220	1,810	5,030
Average Weekly Circulation (2007)	877	139	1,016
Average Daily Circulation (2007)			113

*Estimated station totals are sums of the Nielsen TV and Cable TV household estimates for each county in which the station registers viewing of more than 5% as per the Nielsen Survey Methods.

KPEJ-DT
Ch. 23

Network Service: FOX.

Licensee: ComCorp of Texas License Corp., Debtor In Possession, PO Box 53708, Lafayette, LA 70505-3708.

Studio: 1550 W. Interstate 20, Odessa, TX 79763.

Mailing Address: PO Box 11009, Odessa, TX 79760.

Phone: 432-580-0024. **Fax:** 432-337-6306.

E-mail: lwolf@kpejtv.com

Web Site: http://www.kpejtv.com

Technical Facilities: Channel No. 23 (524-530 MHz). Authorized power: 600-kw max. visual, aural. Antenna: 1093-ft above av. terrain, 1102-ft. above ground, 4016-ft. above sea level.

Latitude	32°	05'	51"
Longitude	102°	17'	21"

Note: Latitude and longitude coordinates shown are based on the North American Datum of 1927 (NAD 27) as currently required by the Mass Media Bureau of the FCC.

Ownership: Communications Corp. of America, Debtor-In-Possession (Group Owner).

Began Operation: Station operating; no on-air date

Represented (legal): Fletcher, Heald & Hildreth PLC.

Represented (sales): Millennium Sales & Marketing.

Personnel:

Laura Wolf, General Manager.

Rachel Campbell, Local Sales Manager.

Erika Almquist, National Sales Assistant.

Doug Faltus, Chief Engineer.

Tina Plumlee, Business Manager.

Jayne Faltus, Program Director.

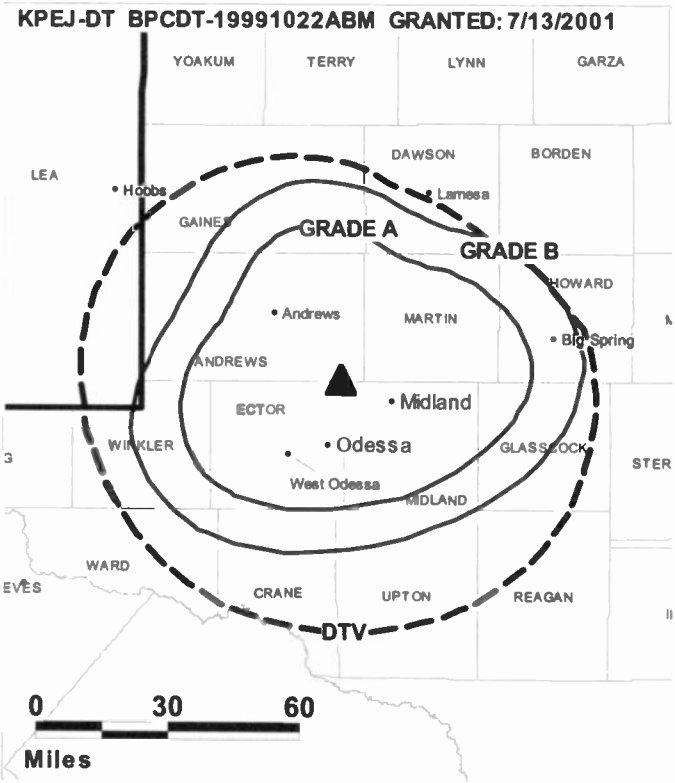

© 2008 Warren Communications News

Sergio Ramos, Promotion Director.

Cliff Voake, Production Manager.

City of License: Odessa. **Station DMA:** Odessa-Midland, TX. **Rank:** 157.

Nielsen Data: Not available.

KWES-DT
Ch. 13

Network Service: NBC.

Licensee: Midessa Television Co., PO Box 60150, Midland, TX 79711.

Studio: 11320 County Rd. 127 W, Midland, TX 79711.

Mailing Address: PO Box 60150, Midland, TX 79711.

Phone: 432-567-9999. **Fax:** 432-567-9993.

Web Site: http://www.kwes.com

Technical Facilities: Channel No. 13 (210-216 MHz). Authorized power: 25.7-kw visual, aural. Antenna: 1283-ft above av. terrain, 1039-ft. above ground, 4431-ft. above sea level.

Latitude	31°	59'	17"
Longitude	102°	52'	41"

Requests modification of CP for change to 8.5-kw visual; BMPCDT-20060621AAG.

Note: Latitude and longitude coordinates shown are based on the North American Datum of 1927 (NAD 27) as currently required by the Mass Media Bureau of the FCC.

Ownership: Drewry Communications (Group Owner).

Began Operation: Station operating; no on-air date.

Represented (sales): Petry Television Inc.

Personnel:

Rick Wood, General Manager.

Donna Cooper, Local Sales Manager.

Jay Hendricks, News Director.

Valarie Dugan, Business Manager.

Chuck Cooper, Chief Engineer.

Kathy Williams-Swindler, Promotion Director.

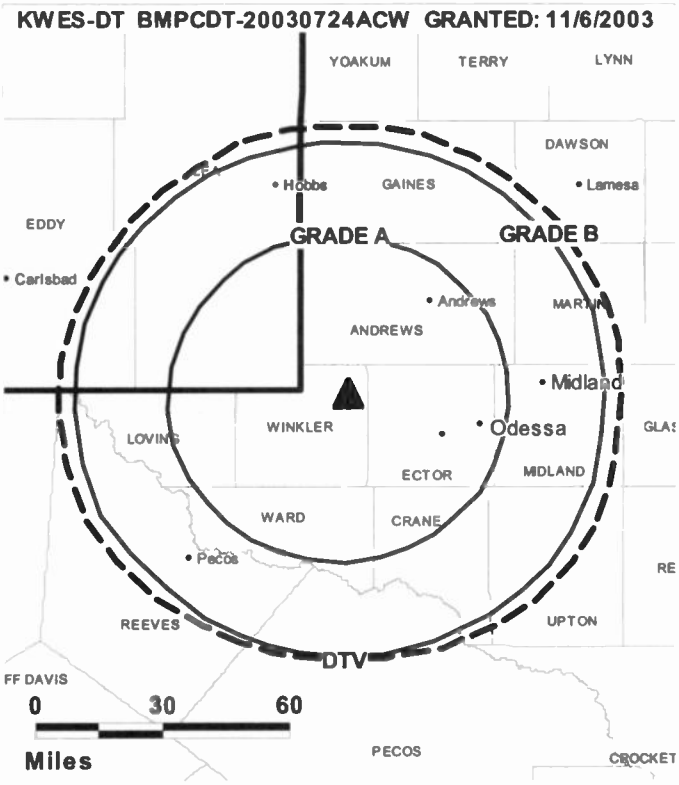

Richard Esparza, Productions Manager.

City of License: Odessa. **Station DMA:** Odessa-Midland, TX. **Rank:** 157.

Nielsen Data: Not available.

KWES-TV

Ch. 9

(Operates satellite KWAB-TV, Big Spring)

Network Service: NBC.

Licensee: Midessa Television Co., PO Box 708, Lawton, OK 73502.

Studio: 11320 County Rd. 127 W, Midland, TX 79711.

Mailing Address: PO Box 60150, Midland, TX 79711.

Phone: 432-657-9999. **Fax:** 432-567-9993.

Web Site: http://www.kwes.com

Technical Facilities: Channel No. 9 (186-192 MHz). Authorized power: 316-kw visual, aural. Antenna: 1283-ft above av. terrain, 1039-ft. above ground, 4432-ft. above sea level.

Latitude	31°	59'	17"
Longitude	102°	52'	41"

Note: Latitude and longitude coordinates shown are based on the North American Datum of 1927 (NAD 27) as currently required by the Mass Media Bureau of the FCC.

Satellite Earth Stations: Harris, 3.5-meter Ku-band; RCA, 4.5-meter Ku & C-band; Harris, 7.5-meter Ku-band; Scientific-Atlanta, M/A-Com, Harris receivers.

News Services: AP, NBC News Channel, Conus, CNN Newsource.

Ownership: Drewry Communications (Group Owner).

Began Operation: December 1, 1958. Moved to new site and higher power February 1, 1963. Sale to Grayson Enterprises by Tri-Cities Broadcasters (John B. Walton) approved by FCC February 12, 1969. Distress sale to Permian Basin TV Corp. conditionally approved by FCC March 27, 1980; full grant April 22, 1980 (Television Digest,Vol. 20:13). Sale to MSP Television of Midland-Odessa approved by FCC November 19, 1985. Sale to present owner by MSP Television approved by FCC September 9, 1991.

Represented (sales): Petry Television Inc.

Personnel:

Rick Wood, General Manager.

Donna Cooper, Local Sales Manager.

Jay Hendricks, News Director.

Valarie Dugan, Business Manager.

Chuck Cooper, Chief Engineer.

Kepper, Tupper & Company
We brokered the sale of KWES-TV
112 High Ridge Avenue, Ridgefield, CT (203)431-3366

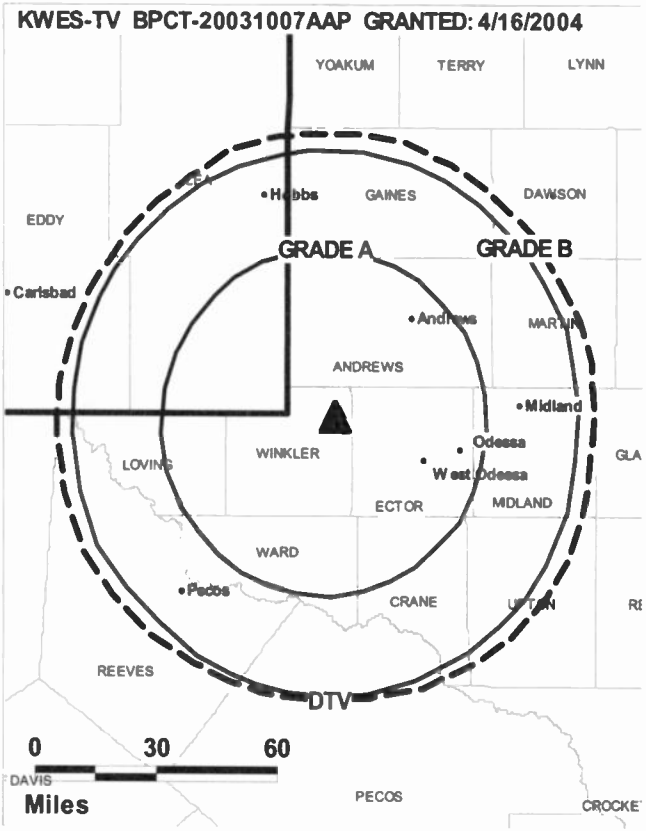

© 2008 Warren Communications News

Kathy Williams-Swindler, Promotion Director.

Richard Esparza, Production Manager.

City of License: Odessa. **Station DMA:** Odessa-Midland, TX. **Rank:** 157.

Circulation © 2007 Nielsen. Coverage based on Nielsen study.

GrandTotal	Cable TV Households	Non-cable TV Households	Total TV Households
Estimated Station Totals *	110,000	40,700	150,700
Average Weekly Circulation (2007)	73,006	12,719	85,725
Average Daily Circulation (2007)			47,802

Station DMA Total	Cable TV Households	Non-cable TV Households	Total TV Households
Estimated Station Totals *	95,930	29,320	125,250
Average Weekly Circulation (2007)	66,578	11,277	77,855
Average Daily Circulation (2007)			44,101

Other DMA Total	Cable TV Households	Non-cable TV Households	Total TV Households
Estimated Station Totals *	14,070	11,380	25,450
Average Weekly Circulation (2007)	6,428	1,442	7,870
Average Daily Circulation (2007)			3,701

*Estimated station totals are sums of the Nielsen TV and Cable TV household estimates for each county in which the station registers viewing of more than 5% as per the Nielsen Survey Methods.

KWWT

Ch. 30

Network Service: CW.

Licensee: WinStar Odessa Inc., 2100 N Palm Canyon Dr, Ste B-103, Palm Springs, CA 92262.

Mailing Address: 2100 N Palm Canyon Dr, Ste B-103, Palm Springs, CA 92262.

Phone: 760-674-8550. **Fax:** 760-674-8490.

Technical Facilities: Channel No. 30 (566-572 MHz). Authorized power: 350-kw visual, aural. Antenna: 696-ft above av. terrain, 696-ft. above ground, 3609-ft. above sea level.

Latitude	32°	005'	51"
Longitude	102°	17'	21"

Holds CP for change to 270-kw max. visual, 482-ft above av. terrain, 486-ft. above ground, 3402-ft. above sea level; lat. 32° 02' 52.1", long. 102° 17' 45.5", BPCT-20050519AEC.

Transmitter: 3-mi. N of intersection of 1788 & 158.

Note: Latitude and longitude coordinates shown are based on the North American Datum of 1927 (NAD 27) as currently required by the Mass Media Bureau of the FCC.

Ownership: JB Broadcasting Inc.

Began Operation: December 3, 2001. Transfer to present owner by Paxson Communications Corp. approved by FCC April 3, 2001. Sale of remaining 51% interest by WinStar Communications Inc. to Paxson Communications Corp. approved by FCC September 4, 1998.

Represented (legal): Dow Lohnes PLLC.

Represented (engineering): du Treil, Lundin & Rackley Inc.

City of License: Odessa. **Station DMA:** Odessa-Midland, TX. **Rank:** 157.

Communications Daily
Warren Communications News

Get the industry standard FREE —

For a no-obligation trial call 800-771-9202 or visit www.warren-news.com

KWWT BPCT-20050519AEC GRANTED: 4/25/2007

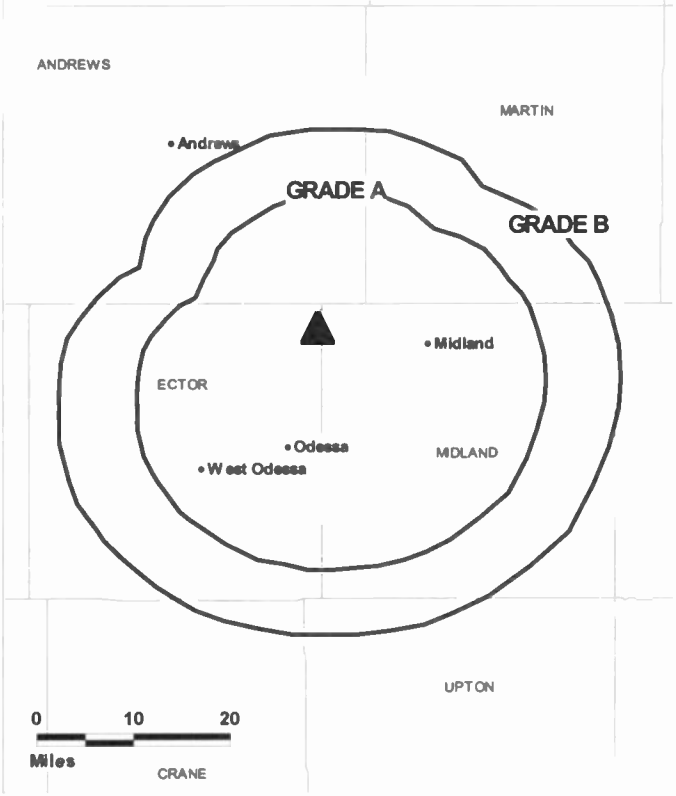

© 2008 Warren Communications News

Circulation © 2007 Nielsen. Coverage based on Nielsen study.

GrandTotal	Cable TV Households	Non-cable TV Households	Total TV Households
Estimated Station Totals *	94,320	20,360	114,680
Average Weekly Circulation (2007)	18,731	3,216	21,947
Average Daily Circulation (2007)			5,726

Station DMA Total	Cable TV Households	Non-cable TV Households	Total TV Households
Estimated Station Totals *	94,320	20,360	114,680
Average Weekly Circulation (2007)	18,731	3,216	21,947
Average Daily Circulation (2007)			5,726

*Estimated station totals are sums of the Nielsen TV and Cable TV household estimates for each county in which the station registers viewing of more than 5% as per the Nielsen Survey Methods.

KBTV-DT
Ch. 40

Network Service: NBC.

Grantee: Nexstar Finance Inc., 909 Lake Carolyn Pkwy., Suite 1450, Irving, TX 75039.

Studio: 6155 Eastex Freeway, Suite 300, Beaumont, TX 77706.

Mailing Address: 6155 Eastex Freeway, Suite 300, Beaumont, TX 77706.

Phone: 409-840-4444. **Fax:** 409-899-4590.

E-mail: vgreer@kbtv4.tv

Web Site: http://www.kbtv4.tv

Technical Facilities: Channel No. 40 (626-632 MHz). Authorized power: 1000-kw max. visual, aural. Antenna: 1181-ft above av. terrain, 1178-ft. above ground, 1197-ft. above sea level.

Latitude	30°	09'	20"
Longitude	93°	59'	10"

Note: Latitude and longitude coordinates shown are based on the North American Datum of 1927 (NAD 27) as currently required by the Mass Media Bureau of the FCC.

Ownership: Nexstar Broadcasting Group Inc. (Group Owner).

Began Operation: Station operating under Special Temporary Authority at 1.28-kw max. visual; no on-air date.

Represented (legal): Drinker Biddle & Reath LLP.

Represented (sales): Blair Television.

Personnel:

Van Greer, General Manager.

Keith Smith, General Sales Manager.

Tina Laguna, Local Sales Assistant.

Willis Green, National Sales Assistant.

Paul Bergen, News Director.

Charlie Ravell, Chief Engineer.

Gery Meyer, Business Manager.

© 2008 Warren Communications News

Jennifer Steen, Programming & Community Affairs Director.

Jon Black, Promotion Director.

Kirk Jacobs, Creative Services Director.

Margie Redkey, Traffic Manager.

City of License: Port Arthur. **Station DMA:** Beaumont-Port Arthur, TX. **Rank:** 141.

Nielsen Data: Not available.

KBTV-TV
Ch. 4

Network Service: NBC.

Licensee: Nexstar Finance Inc., 909 Lake Carolyn Pkwy., Suite 1450, Irving, TX 75039.

Studio: 6155 Eastex Freeway, Suite 300, Beaumont, TX 77706.

Mailing Address: 6155 Eastex Freeway, Suite 300, Beaumont, TX 77706.

Phone: 409-840-4444. **Fax:** 409-899-4590.

E-mail: vgreer@kbtv4.tv

Web Site: http://www.kbtv4.tv

Technical Facilities: Channel No. 4 (66-72 MHz). Authorized power: 100-kw visual, 20-kw aural. Antenna: 1198-ft above av. terrain, 1178-ft. above ground, 1198-ft. above sea level.

Latitude	30°	09'	20"
Longitude	93°	59'	10"

Transmitter: NW of State Rte. 235, 2.8-mi. NE of Vidor.

Note: Latitude and longitude coordinates shown are based on the North American Datum of 1927 (NAD 27) as currently required by the Mass Media Bureau of the FCC.

Satellite Earth Stations: Transmitter RCA; Harris, 3.5-meter Ku-band; ADM, 3.8-meter Ku-band; Harris, 8-meter Ku-band; M/A-Com, Harris receivers.

News Services: AP, NBC News Channel.

Ownership: Nexstar Broadcasting Group Inc. (Group Owner).

Began Operation: October 22, 1957. Originally station was owned equally by Port Arthur College & Jefferson Amusement Co. Sale of its 50% by Port Arthur College to Jefferson Amusement approved by FCC November 15, 1965 (Television Digest, Vol. 5:43, 47). Transfer of control from Jefferson Amusement to Robert H. Park, Janet Gordon Jack, et al., approved by FCC May 1, 1969. Sale to Clay Communications approved by FCC May 31, 1973. Sale to Price Communications Corp. by Clay Communications approved by FCC June 23, 1987 (Vol. 27:21). Sale to US Broadcast Group by Price Communications Corp. approved by FCC November 9, 1995 (Vol. 35:35). Sale to present owner by US Broadcast Group approved by FCC November 6, 1997.

Represented (sales): Blair Television.

Represented (legal): Drinker Biddle & Reath LLP.

Personnel:

Van Greer, General Manager.

Keith Smith, General Sales Manager.

Tina Laguna, Lacal Sales Assistant.

Willis Green, National Sales Assistant.

Paul Bergen, News Director.

Charlie Ravell, Chief Engineer.

Gery Meyer, Business Manager.

Jennifer Steen, Programming & Community Affairs Director.

Jon Black, Promotion Director.

Kirk Jacobs, Creative Services Director.

KBTV-TV BPCT-19980812KE GRANTED: 11/19/1999

© 2008 Warren Communications News

Margie Redkey, Traffic Manager.

City of License: Port Arthur. **Station DMA:** Beaumont-Port Arthur, TX. **Rank:** 141.

Circulation © 2007 Nielsen. Coverage based on Nielsen study.

GrandTotal	Cable TV Households	Non-cable TV Households	Total TV Households
Estimated Station Totals *	157,970	49,370	207,340
Average Weekly Circulation (2007)	72,630	21,429	94,059
Average Daily Circulation (2007)			40,204

Station DMA Total	Cable TV Households	Non-cable TV Households	Total TV Households
Estimated Station Totals *	104,720	49,370	154,090
Average Weekly Circulation (2007)	63,418	21,429	84,847
Average Daily Circulation (2007)			37,808

Other DMA Total	Cable TV Households	Non-cable TV Households	Total TV Households
Estimated Station Totals *	53,250	0	53,250
Average Weekly Circulation (2007)	9,212	0	9,212
Average Daily Circulation (2007)			2,396

*Estimated station totals are sums of the Nielsen TV and Cable TV household estimates for each county in which the station registers viewing of more than 5% as per the Nielsen Survey Methods.

KTLM
Ch. 40

Network Service: TMO.

Licensee: Sunbelt Multimedia Co., 3900 N. 10th St., 7th Floor, McAllen, TX 78501.

Studio: 3900 N. 10th St., 7th Floor, McAllen, TX 78501.

Mailing Address: 3900 N. 10th St., 7th Floor, McAllen, TX 78501.

Phone: 956-686-0040. **Fax:** 956-686-0770.

E-mail: gm@ktlm-tv.com

Web Site: http://www.ktlm-tv.com

Technical Facilities: Channel No. 40 (626-632 MHz). Authorized power: 229-kw max. visual, aural. Antenna: 768-ft above av. terrain, 1833-ft. above ground, 1171-ft. above sea level.

Latitude	26°	31'	01"
Longitude	98°	39'	07"

Transmitter: 2.2-mi. E of Hwy. 755, on State Rd. 490.

Note: Latitude and longitude coordinates shown are based on the North American Datum of 1927 (NAD 27) as currently required by the Mass Media Bureau of the FCC.

Ownership: Sunbelt Multimedia Co.

Began Operation: August 1, 1999. Transfer of control from Antonio Falcon to Sam F. Vale approved by FCC August 12, 2005. Sale to present owner from Starr County Historical Foundation Inc. approved by FCC March 30, 2000.

Represented (legal): Wood, Maines & Nolan Chartered.

Represented (engineering): Peter V. Gureckis & Associates.

Personnel:

William Jorn, Vice President & General Manager.

Pillar Gonzalez, News Director.

Flora Tano, Business Manager.

Noel Duran, Program & Production Manager.

Mary Swab, Traffic Manager.

City of License: Rio Grande City.

Station DMA: Harlingen-Weslaco-Brownsville-McAllen, TX. **Rank:** 88.

TELEVISION & CABLE
Factbook Online
FULLY SEARCHABLE • CONTINUOUSLY UPDATED • DISCOUNT RATES FOR PRINT PURCHASERS
For more information call **800-771-9202** or visit **www.warren-news.com**

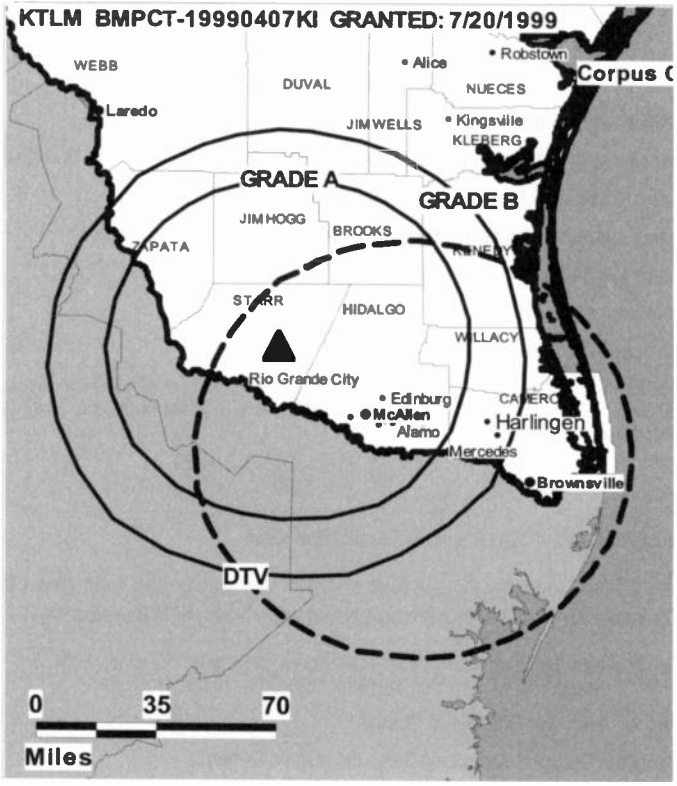

© 2008 Warren Communications News

Circulation © 2007 Nielsen. Coverage based on Nielsen study.

GrandTotal	Cable TV Households	Non-cable TV Households	Total TV Households
Estimated Station Totals *	129,260	200,660	329,920
Average Weekly Circulation (2007)	30,137	65,121	95,258
Average Daily Circulation (2007)			47,481

Station DMA Total	Cable TV Households	Non-cable TV Households	Total TV Households
Estimated Station Totals *	129,260	197,810	327,070
Average Weekly Circulation (2007)	30,137	64,064	94,201
Average Daily Circulation (2007)			47,226

Other DMA Total	Cable TV Households	Non-cable TV Households	Total TV Households
Estimated Station Totals *	0	2,850	2,850
Average Weekly Circulation (2007)	0	1,057	1,057
Average Daily Circulation (2007)			255

*Estimated station totals are sums of the Nielsen TV and Cable TV household estimates for each county in which the station registers viewing of more than 5% as per the Nielsen Survey Methods.

KTLM-DT
Ch. 20

Network Service: TMO.

Grantee: Sunbelt Multimedia Co., 3900 N. 10th St., 7th Floor, McAllen, TX 78501.

Studio: 3900 N. 10th St., 7th Floor, McAllen, TX 78501.

Mailing Address: 3900 N. 10th St., 7th Floor, McAllen, TX 78501.

Phone: 956-686-0040. **Fax:** 956-686-0770.

E-mail: gm@ktlm-tv.com

Web Site: http://www.ktlm-tv.com

Technical Facilities: Channel No. 20 (506-512 MHz). Authorized power: 1000-kw max. visual, aural. Antenna: 942-ft above av. terrain, 942-ft. above ground, 1017-ft. above sea level.

Latitude	26°	07'	23"
Longitude	98°	04'	20"

Note: Latitude and longitude coordinates shown are based on the North American Datum of 1927 (NAD 27) as currently required by the Mass Media Bureau of the FCC.

Ownership: Sunbelt Multimedia Co.

Began Operation: Station operating under Special Temporary Authority at 14-kw max. visual; no on-air date.

Represented (engineering): Peter V. Gureckis & Associates.

Represented (legal): Wood, Maines & Nolan Chartered.

Personnel:

William Jorn, Vice President & General Manager.

Pillar Gonzalez, News Director.

Flora Tano, Business Manager.

Noel Duran, Program & Production Manager.

Mary Swab, Traffic Manager.

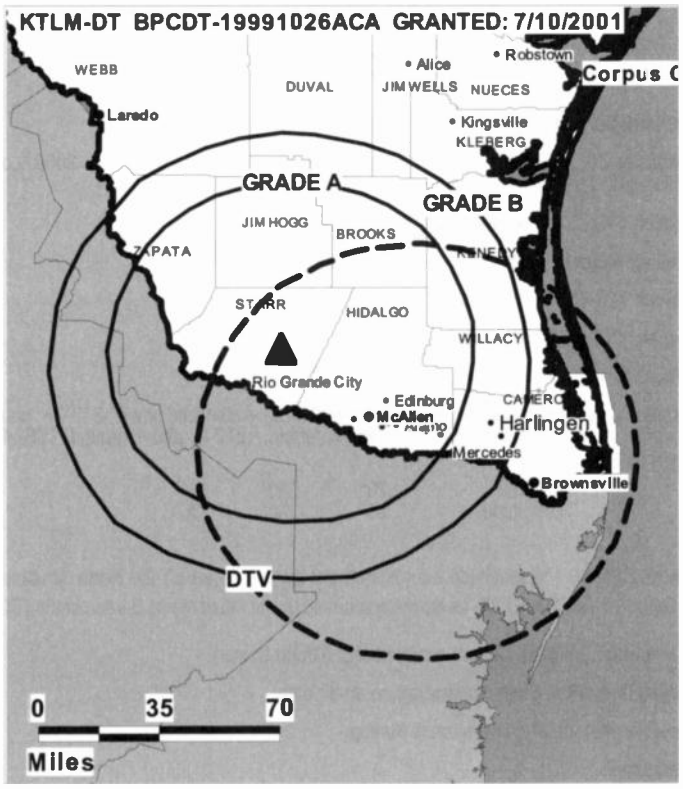

© 2008 Warren Communications News

City of License: Rio Grande City.

Station DMA: Harlingen-Weslaco-Brownsville-McAllen, TX. **Rank:** 88.

Nielsen Data: Not available.

KXLN-DT
Ch. 46

Network Service: UNV.

Licensee: KXLN License Partnership LP, 1999 Avenue of the Stars, Suite 3050, Los Angeles, CA 90067.

Studio: 5100 SW Freeway, Houston, TX 77056.

Mailing Address: 5100 SW Freeway, Houston, TX 77056.

Phone: 713-662-4545. **Fax:** 713-965-2610.

E-mail: cbland@univision.net

Web Site: http://www.univision.com

Technical Facilities: Channel No. 46 (662-668 MHz). Authorized power: 363-kw max. visual, aural. Antenna: 1896-ft above av. terrain, 1877-ft. above ground, 1952-ft. above sea level.

Latitude	29°	33'	44"
Longitude	95°	30'	35"

Note: Latitude and longitude coordinates shown are based on the North American Datum of 1927 (NAD 27) as currently required by the Mass Media Bureau of the FCC.

Ownership: Univision Communications Inc. (Group Owner).

Began Operation: Station operating; no on-air date.

Represented (legal): Covington & Burling.

Personnel:

Craig Bland, Senior Vice President & General Manager.

Jose Oti, Vice President & General Sales Manager.

Chris Brown, Vice President & Controller.

Charlie Lozano, Promotion Director.

Chas Wilson, National Sales Manager.

Kath Blanco, National Sales Manager.

Mike Thomas, Local Sales Manager.

Rey Chavez, News Director.

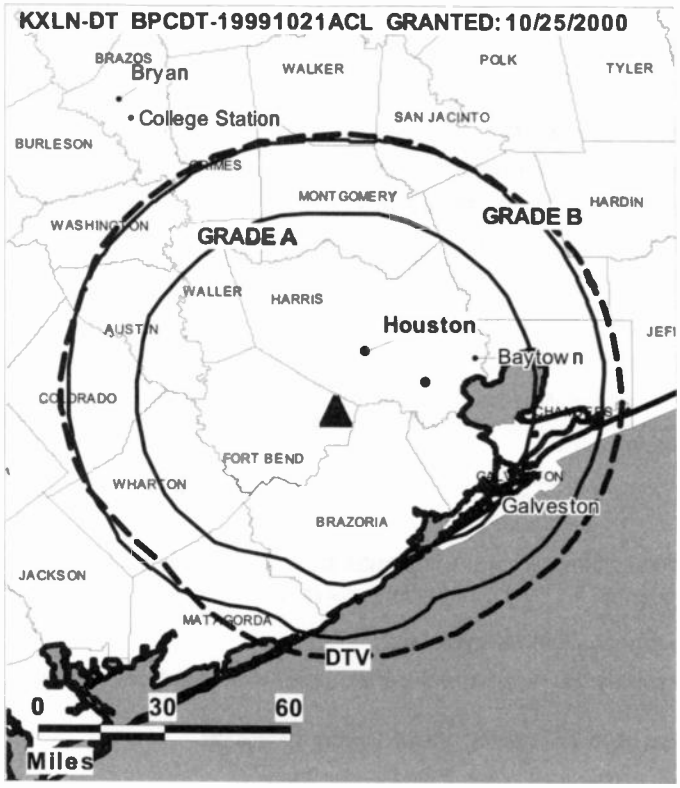

© 2008 Warren Communications News

Tom Daniels, Chief Engineer.

Cindy Chisum, Program & Traffic Manager.

Ray Sepeda, Production Manager.

City of License: Rosenberg. **Station DMA:** Houston, TX. **Rank:** 10.

Nielsen Data: Not available.

KXLN-TV
Ch. 45

Network Service: UNV.

Licensee: KXLN License Partnership LP, 1999 Avenue of the Stars, Suite 3050, Los Angeles, CA 90067.

Studio: 5100 SW Freeway, Houston, TX 77056.

Mailing Address: 5100 SW Freeway, Houston, TX 77056.

Phone: 713-662-4545. **Fax:** 713-965-2610.

E-mail: cbland@univision.net

Web Site: http://www.univision.net

Technical Facilities: Channel No. 45 (656-662 MHz). Authorized power: 5000-kw max. visual, 500-kw aural. Antenna: 1949-ft above av. terrain, 1929-ft. above ground, 2004-ft. above sea level.

Latitude	29°	33'	44"
Longitude	95°	30'	35"

Note: Latitude and longitude coordinates shown are based on the North American Datum of 1927 (NAD 27) as currently required by the Mass Media Bureau of the FCC.

News Service: AP.

Ownership: Univision Communications Inc. (Group Owner).

Began Operation: September 1, 1987. Transfer of control to Broadcasting Media Partners Inc. approved by FCC March 27, 2007. Sale to present owner by Pueblo Broadcasting Corp. approved by FCC July 20, 1994.

Represented (sales): Univision.

Represented (legal): Covington & Burling.

Represented (engineering): Moffet, Larson & Johnson Inc.

Personnel:

Craig H. Bland, Senior Vice President & General Manager.

Chris Brown, Vice President & Controller.

Jose Oti, Vice President & General Sales Manager.

Kath Blanco, National Sales Manager.

Mike Thomas, Local Sales Manager.

Chas Wilson, National Sales Manager.

Rey Chavez, News Director.

Tom Daniels, Chief Engineer.

Cindy Chisum, Program & Traffic Manager.

Charlie Lozano, Promotion Director.

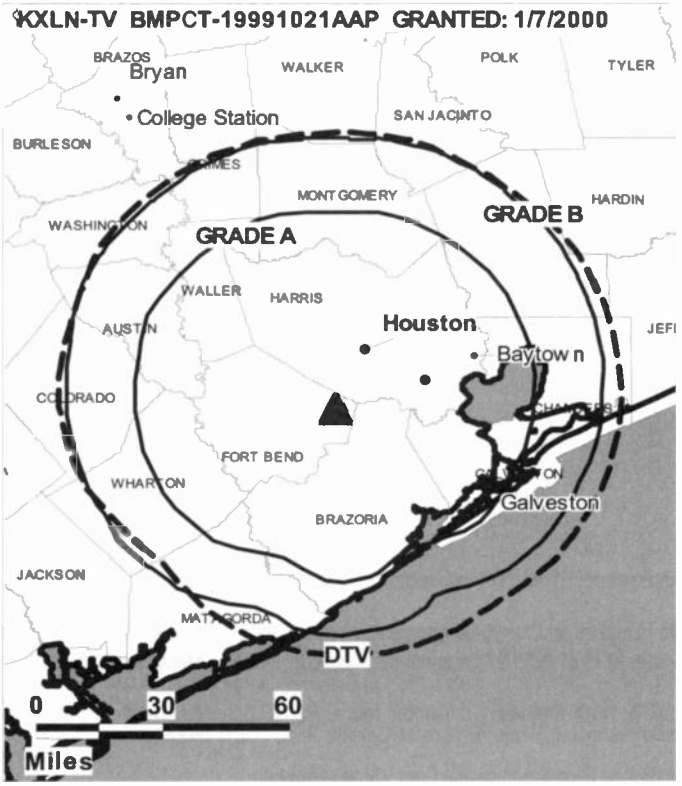

© 2008 Warren Communications News

Ray Sepeda, Production Manager.

City of License: Rosenberg. **Station DMA:** Houston, TX. **Rank:** 10.

Circulation © 2007 Nielsen. Coverage based on Nielsen study.

GrandTotal	Cable TV Households	Non-cable TV Households	Total TV Households
Estimated Station Totals *	705,290	886,620	1,591,910
Average Weekly Circulation (2007)	79,938	173,434	253,372
Average Daily Circulation (2007)			185,165

Station DMA Total	Cable TV Households	Non-cable TV Households	Total TV Households
Estimated Station Totals *	705,290	886,620	1,591,910
Average Weekly Circulation (2007)	79,938	173,434	253,372
Average Daily Circulation (2007)			185,165

*Estimated station totals are sums of the Nielsen TV and Cable TV household estimates for each county in which the station registers viewing of more than 5% as per the Nielsen Survey Methods.

KIDY
Ch. 6

Network Service: FOX.

Licensee: Sage Broadcasting Corp., 406 S. Irving St, San Angelo, TX 76903.

Studio: 406 S. Irving St., San Angelo, TX 76903.

Mailing Address: 406 S. Irving St., San Angelo, TX 76903.

Phone: 325-655-6006. **Fax:** 325-655-8461.

E-mail: carter@foxsanangelo.com

Web Site: http://www.foxsanangelo.com

Technical Facilities: Channel No. 6 (82-88 MHz). Authorized power: 100-kw visual, 10-kw aural. Antenna: 908-ft above av. terrain, 961-ft. above ground, 2974-ft. above sea level.

Latitude	31°	35'	21"
Longitude	100°	31'	00"

Transmitter: 2.31-mi. N of intersection of U.S. 87 & March Rd.

Note: Latitude and longitude coordinates shown are based on the North American Datum of 1927 (NAD 27) as currently required by the Mass Media Bureau of the FCC.

Satellite Earth Stations: Transmitter Harris; Harris, 3.5-meter C-band; RCA, 4.5-meter Ku-band; Harris, 6.1-meter C-band; RCA, Harris receivers.

Ownership: Sage Broadcasting Corp. (Group Owner).

Began Operation: May 12, 1984.

Represented (sales): Millennium Sales & Marketing.

Represented (legal): Rosenman & Colin LLP.

Represented (engineering): Communications Technologies Inc.

Personnel:

Bill Carter, President & General Manager.

Paris R. Schindler, Chief Executive Officer.

Heather Hardin, Operations Manager & Promotions Director.

Pam Winn, Local Sales Manager.

Teddye Read, National Sales Manager.

Charles Sherrill, Chief Engineer.

Billie Garver, Business Manager.

Jonathan Pitzer, Production Manager.

City of License: San Angelo. **Station DMA:** San Angelo, TX. **Rank:** 197.

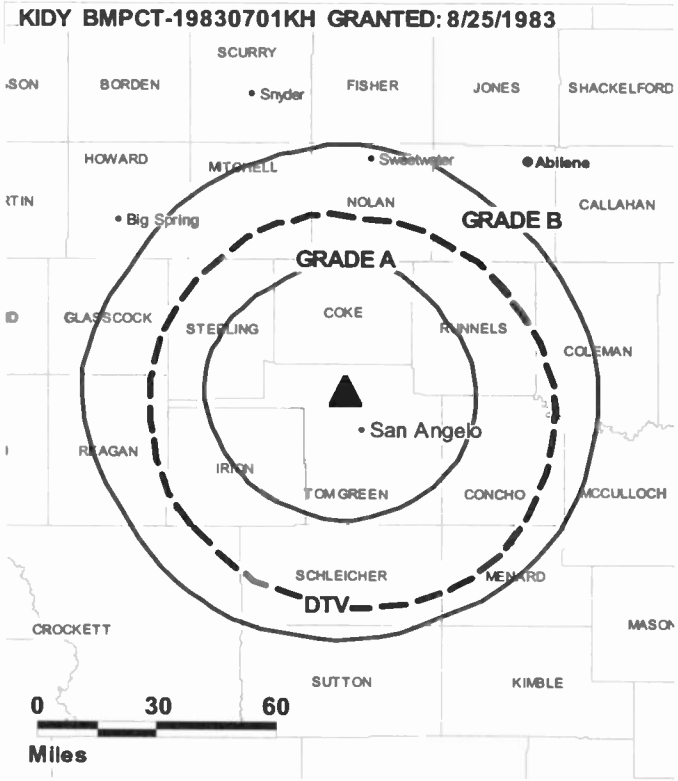

© 2008 Warren Communications News

Circulation © 2007 Nielsen. Coverage based on Nielsen study.

GrandTotal	Cable TV Households	Non-cable TV Households	Total TV Households
Estimated Station Totals *	30,890	19,470	50,360
Average Weekly Circulation (2007)	13,968	7,089	21,057
Average Daily Circulation (2007)			7,210

Station DMA Total	Cable TV Households	Non-cable TV Households	Total TV Households
Estimated Station Totals *	29,700	19,470	49,170
Average Weekly Circulation (2007)	13,847	7,089	20,936
Average Daily Circulation (2007)			7,175

Other DMA Total	Cable TV Households	Non-cable TV Households	Total TV Households
Estimated Station Totals *	1,190	0	1,190
Average Weekly Circulation (2007)	121	0	121
Average Daily Circulation (2007)			35

*Estimated station totals are sums of the Nielsen TV and Cable TV household estimates for each county in which the station registers viewing of more than 5% as per the Nielsen Survey Methods.

KIDY-DT
Ch. 19

Network Service: FOX.

Grantee: Sage Broadcasting Corp., 406 S. Irving St, San Angelo, TX 76903.

Studio: 406 S. Irving, San Angelo, TX 76901.

Mailing Address: 406 S. Irving St., San Angelo, TX 76903.

Phone: 325-655-6006. **Fax:** 325-655-8461.

E-mail: carter@foxsanangelo.com

Web Site: http://www.foxsanangelo.com

Technical Facilities: Channel No. 19 (500-506 MHz). Authorized power: 700-kw max. visual, aural. Antenna: 784-ft above av. terrain, 830-ft. above ground, 2864-ft. above sea level.

Latitude	31°	35'	21"
Longitude	100°	31'	00"

Note: Latitude and longitude coordinates shown are based on the North American Datum of 1927 (NAD 27) as currently required by the Mass Media Bureau of the FCC.

Ownership: Sage Broadcasting Corp. (Group Owner).

Began Operation: Station operating under Special Temporary Authority at 3.7-kw max. visual; no on-air date.

Represented (sales): Millennium Sales & Marketing.

Personnel:

Bill Carter, President & General Manager.

Paris R. Schindler, Chief Executive Officer.

Heather Hardin, Operations Manager & Promotions Director.

Jonathan Pitzer, Production Manager.

Teddye Read, National Sales Manager.

Pam Winn, Local Sales Manager.

KIDY-DT BPCDT-19991029AFV GRANTED: 3/13/2000

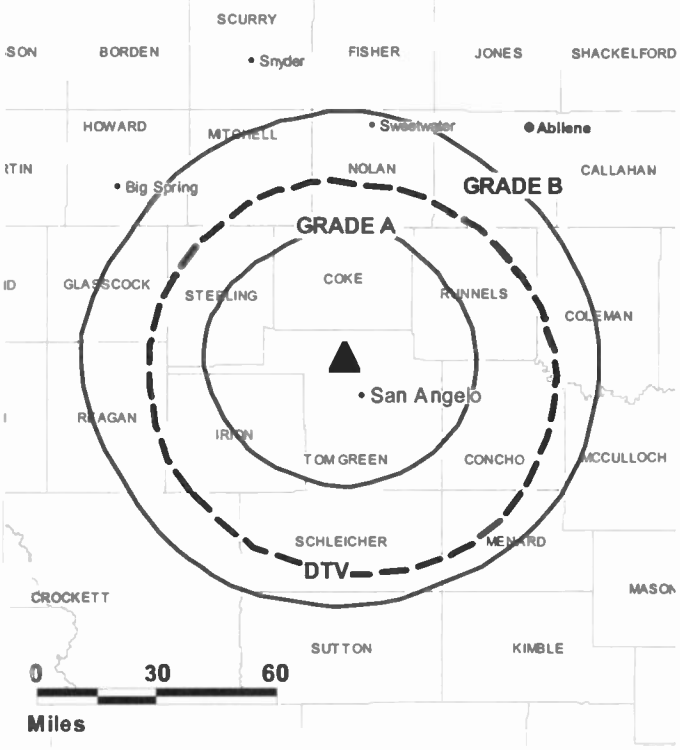

© 2008 Warren Communications News

Charles Sherrill, Chief Engineer.

Billie Garver, Business Manager.

City of License: San Angelo. **Station OMA:** San Angelo, TX. **Rank:** 197.

Nielsen Data: Not available.

KLST
Ch. 8

Network Service: CBS.

Licensee: Nexstar Broadcasting Inc., 909 Lake Carolyn Pkwy., Suite 1450, Irving, TX 75039.

Studio: 2800 Armstrong St., San Angelo, TX 76903.

Mailing Address: 2800 Armstrong St., San Angelo, TX 76903.

Phone: 325-949-8800. **Fax:** 325-658-4006.

E-mail: k.munoz@klst.net

Web Site: http://www.klst.tv

Technical Facilities: Channel No. 8 (180-186 MHz). Authorized power: 316-kw visual, 31.6-kw aural. Antenna: 1450-ft above av. terrain, 1500-ft. above ground, 3326-ft. above sea level.

Latitude	31°	22'	01"
Longitude	100°	02'	48"

Transmitter: 3.3-mi. SE of Eola.

Note: Latitude and longitude coordinates shown are based on the North American Datum of 1927 (NAD 27) as currently required by the Mass Media Bureau of the FCC.

Satellite Earth Stations: Transmitter Harris; Vertex, 4.6-meter Ku-band; Scientific-Atlanta, 4.6-meter C-band; Scientific-Atlanta, 7-meter C-band; Scientific-Atlanta, M/A-Com receivers.

News Service: AP.

Ownership: Nexstar Broadcasting Group Inc. (Group Owner).

Began Operation: June 26, 1953. Transfer of 74% to KGKL and R. H. Simmons approved by FCC March 13, 1957 (Television Digest, Vol. 13:2, 11). Transfer of 49% from KGKL to Big Spring Broadcasting Co. effective March 25, 1959. Transfer to Westex TV Co. approved by FCC December 4, 1962. Sale to T. B. Lanford (Jewell Television Corp.) by Houston H. & Edward H. Harte & A. L. Hall approved by FCC January 20, 1971. Transfer of control from Lanford estate approved by FCC June 13, 1994. Sale to present owner by Jewell Television Corp. approved by FCC September 2, 2004.

Represented (sales): Continental Television Sales.

Represented (legal): Drinker Biddle & Reath LLP.

Represented (engineering): Edward F. Lorentz & Associates.

Personnel:

Tom Stoval, General Manager & Program Director.

Albert Gutierrez, General Sales Manager.

Julie Andreopulos, Regional Sales Manager.

Kathy Munoz, News Director.

Len Martinez, Chief Engineer.

Kevin Settle, Promotion Director.

Teresa Gill, Traffic Manager.

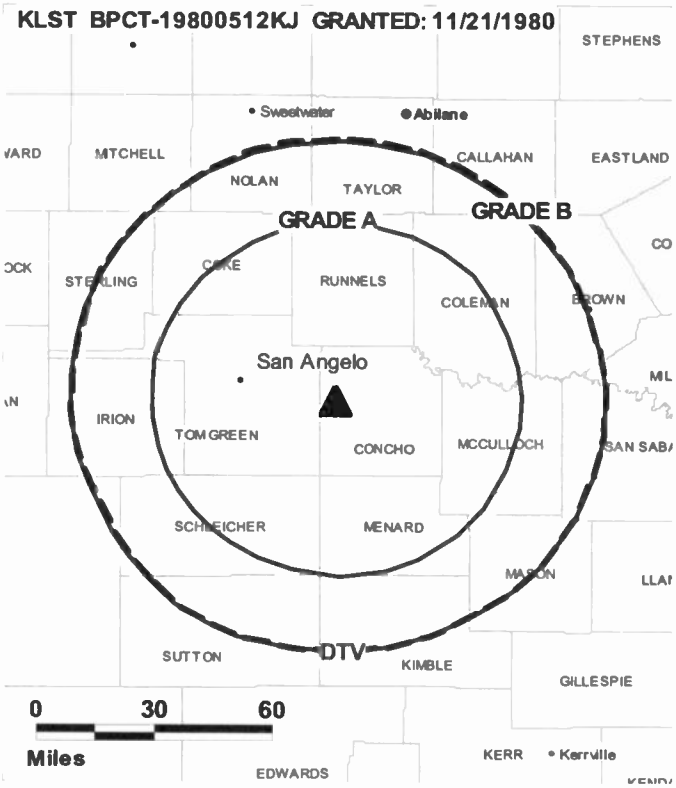

© 2008 Warren Communications News

City of License: San Angelo. **Station DMA:** San Angelo, TX. **Rank:** 197.

Circulation © 2007 Nielsen. Coverage based on Nielsen study.

GrandTotal	Cable TV Households	Non-cable TV Households	Total TV Households
Estimated Station Totals *	31,690	25,430	57,120
Average Weekly Circulation (2007)	23,628	12,745	36,373
Average Daily Circulation (2007)			21,917

Station DMA Total	Cable TV Households	Non-cable TV Households	Total TV Households
Estimated Station Totals *	30,500	19,470	49,970
Average Weekly Circulation (2007)	22,822	11,273	34,095
Average Daily Circulation (2007)			20,675

Other DMA Total	Cable TV Households	Non-cable TV Households	Total TV Households
Estimated Station Totals *	1,190	5,960	7,150
Average Weekly Circulation (2007)	806	1,472	2,278
Average Daily Circulation (2007)			1,242

*Estimated station totals are sums of the Nielsen TV and Cable TV household estimates for each county in which the station registers viewing of more than 5% as per the Nielsen Survey Methods.

KLST-DT
Ch. 11

Network Service: CBS.

Grantee: Nexstar Broadcasting Inc., 909 Lake Carolyn Pkwy., Suite 1450, Irving, TX 75039.

Studio: 2800 Armstrong, San Angelo, TX 76903.

Mailing Address: 2800 Armstrong St, San Angelo, TX 76903.

Phone: 325-949-8800. **Fax:** 325-658-4006.

E-mail: k.munoz@klst.net

Web Site: http://www.klst.tv

Technical Facilities: Channel No. 11 (198-204 MHz). Authorized power: 18.8-kw visual, aural. Antenna: 1401-ft above av. terrain, 1416-ft. above ground, 3241-ft. above sea level.

Latitude	31°	22'	01"
Longitude	100°	02'	48"

Requests modification of CP for change to 1425-ft above av. terrain, 1440-ft. above ground, 3265-ft. above sea level; BMPCDT-20070125ACQ.

Note: Latitude and longitude coordinates shown are based on the North American Datum of 1927 (NAD 27) as currently required by the Mass Media Bureau of the FCC.

Ownership: Nexstar Broadcasting Group Inc. (Group Owner).

Began Operation: Station operating under Special Temporary Authority at 0.76-kw visual; no on-air date.

Represented (engineering): Edward F. Lorentz & Associates.

Represented (legal): Drinker Biddle & Reath LLP.

Represented (sales): Continental Television Sales.

Personnel:

Tom **Stoval**, General Manager & Program Director.

Albert Guttierrez, General Sales Manager.

Julie Andreopulos, Regional Sales Manager.

Kathy Munoz, News Director.

KLST-DT BPCDT-19991015ABB GRANTED: 4/28/2000

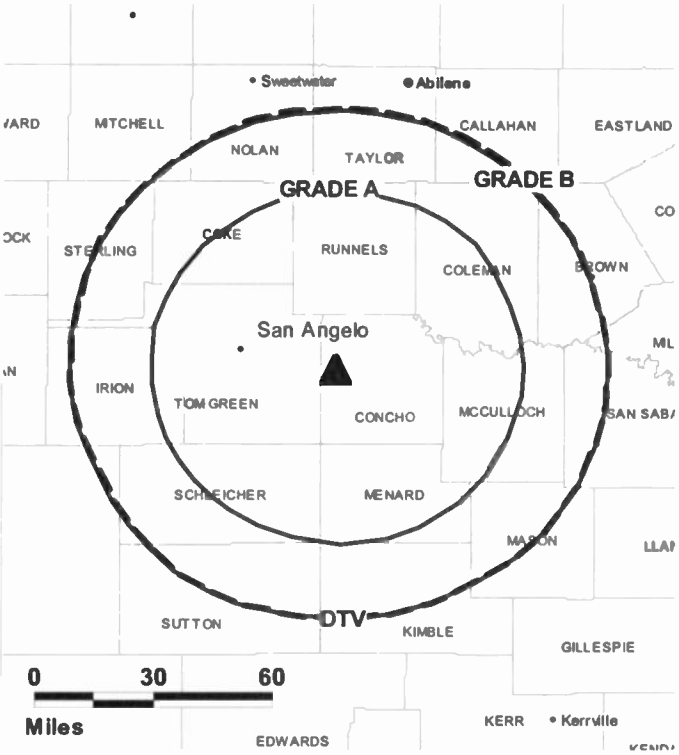

© 2008 Warren Communications News

Len Martinez, Chief Engineer.

Kevin Settle, Promotion Director.

Teresa Gill, Traffic Manager.

City of License: San Angelo. **Station DMA:** San Angelo, TX. **Rank:** 197.

Nielsen Data: Not available.

KSAN-DT
Ch. 16

Network Service: NBC.

Grantee: Mission Broadcasting Inc., 544 Red Rock Dr, Wadsworth, OH 44281.

Studio: 2802 Southwest Blvd, San Angelo, TX 79604.

Mailing Address: 2802 Southwest Blvd, San Angelo, TX 79604.

Phone: 325-223-2333. **Fax:** 325-223-9538.

E-mail: tstovall@klst.net

Web Site: http://www.ksan.tv

Technical Facilities: Channel No. 16 (482-488 MHz). Authorized power: 1000-kw max. visual, aural. Antenna: 524-ft above av. terrain, 351-ft. above ground, 2601-ft. above sea level.

Latitude	31°	37'	22"
Longitude	100°	26'	14"

Note: Latitude and longitude coordinates shown are based on the North American Datum of 1927 (NAD 27) as currently required by the Mass Media Bureau of the FCC.

Ownership: Mission Broadcasting Inc. (Group Owner).

Began Operation: Station operating under Special Temporary Authority at 2.7-kw max. visual; no on-air date

Represented (sales): Blair Television.

Represented (legal): Drinker Biddle & Reath LLP.

Personnel:

Thomas Stovall, Station Manager & Sales Manager.

Ed Huwa, Chief Engineer.

Sherry Scott, Traffic Manager.

Jason Meca, Managing Editor.

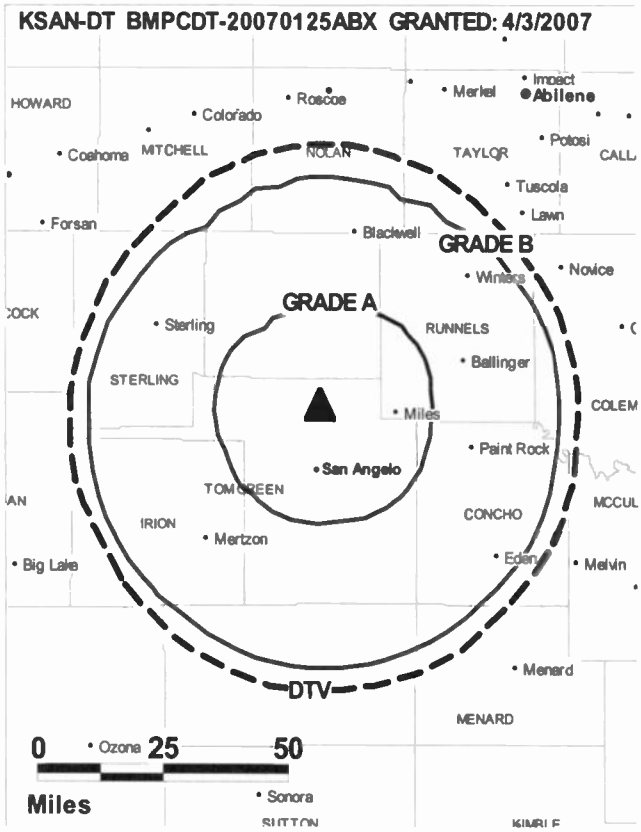

© 2008 Warren Communications News

City of License: San Angelo. **Station DMA:** San Angelo, TX. **Rank:** 197.

Nielsen Data: Not available.

KSAN-TV

Ch. 3

(Satellite of KRBC-TV, Abilene)

Network Service: NBC.

Licensee: Mission Broadcasting Inc., 544 Red Rock Dr., Wadsworth, OH 44281.

Studio: 2802 Southwest Blvd., San Angelo, TX 79604.

Mailing Address: 2802 Southwest Blvd., San Angelo, TX 79604.

Phone: 325-223-2333. **Fax:** 325-223-9538.

E-mail: tstovall@klst.net

Web Site: http://www.ksan.tv

Technical Facilities: Channel No. 3 (60-66 MHz). Authorized power: 17.87-kw visual, 3.55-kw aural. Antenna: 600-ft above av. terrain, 469-ft. above ground, 2719-ft. above sea level.

Latitude	31°	37'	22"
Longitude	100°	26'	14"

Transmitter: 7.7-mi. N of San Angelo, 0.4-mi. W of State Hwy. 208.

Note: Latitude and longitude coordinates shown are based on the North American Datum of 1927 (NAD 27) as currently required by the Mass Media Bureau of the FCC.

News Service: AP.

LMA: Local marketing agreement with KRBC-TV (N), Abilene, TX.

Ownership: Mission Broadcasting Inc. (Group Owner).

Began Operation: February 8, 1962. Sale to present owner by LIN TV Corp. approved by FCC May 20, 2003.

Represented (legal): Drinker Biddle & Reath LLP.

Represented (sales): Blair Television.

Personnel:

Thomas Stovall, Station Manager & Sales Manager.

Ed Huwa, Chief Engineer.

Sherry Scott, Traffic Manager.

Jason Meca, Managing Editor.

City of License: San Angelo. **Station DMA:** San Angelo, TX. **Rank:** 197.

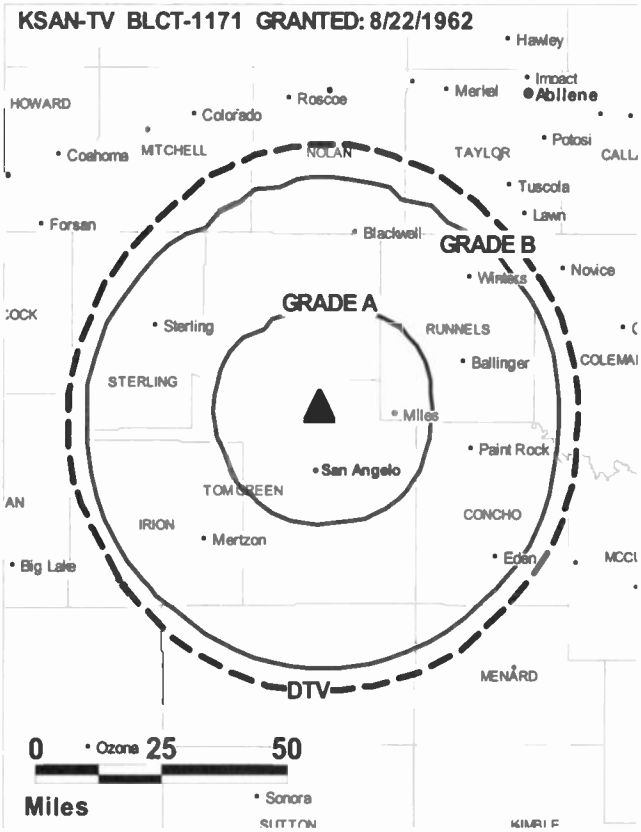

© 2008 Warren Communications News

Circulation © 2007 Nielsen. Coverage based on Nielsen study.

GrandTotal	Cable TV Households	Non-cable TV Households	Total TV Households
Estimated Station Totals *	31,040	19,470	50,510
Average Weekly Circulation (2007)	17,604	7,930	25,534
Average Daily Circulation (2007)			11,221

Station DMA Total	Cable TV Households	Non-cable TV Households	Total TV Households
Estimated Station Totals *	29,850	19,470	49,320
Average Weekly Circulation (2007)	17,491	7,930	25,421
Average Daily Circulation (2007)			11,192

Other DMA Total	Cable TV Households	Non-cable TV Households	Total TV Households
Estimated Station Totals *	1,190	0	1,190
Average Weekly Circulation (2007)	113	0	113
Average Daily Circulation (2007)			29

*Estimated station totals are sums of the Nielsen TV and Cable TV household estimates for each county in which the station registers viewing of more than 5% as per the Nielsen Survey Methods.

KABB
Ch. 29

Network Service: FOX.

Licensee: KABB Licensee LLC, c/o Shaw Pittman LLC, 2300 N St. NW, Washington, DC 20037-1128.

Studio: 4335 N.W. Loop 410, San Antonio, TX 78229.

Mailing Address: 4335 N.W. Loop 410, San Antonio, TX 78229.

Phone: 210-366-1129. **Fax:** 210-377-4758.

E-mail: dradla@kabb29.com

Web Site: http://www.kabb.com

Technical Facilities: Channel No. 29 (560-566 MHz). Authorized power: 5000-kw max. visual, 500-kw aural. Antenna: 1486-ft above av. terrain, 1503-ft. above ground, 2015-ft. above sea level.

Latitude	29°	17'	27"
Longitude	98°	16'	12"

Transmitter: 12480-B Adkins-Elmendorf Rd.

Note: Latitude and longitude coordinates shown are based on the North American Datum of 1927 (NAD 27) as currently required by the Mass Media Bureau of the FCC.

Multichannel TV Sound: Stereo only.

Satellite Earth Stations: Transmitter Varian; Miralite, 3.5-meter Ku & C-band; Scientific-Atlanta, 4.2-meter C-band; Vertex, 7.5-meter C-band; Standard Agile Omni, Scientific-Atlanta receivers.

LMA: Local marketing agreement with KMYS (M), Kerrville.

Ownership: Sinclair Broadcast Group Inc. (Group Owner).

Began Operation: December 16, 1987.

Represented (sales): Millennium Sales & Marketing.

Represented (legal): Pillsbury Winthrop Shaw Pittman LLP.

Represented (engineering): Denny & Associates PC.

Personnel:

John Seabers, General Manager.

David Ostmo, Operations Director.

Dean Radla, Sales Director.

Ken Braswell, Local Sales Manager.

Robert Canales, National Sales Manager.

Greg Koelfgen, News Director.

Mike Guerrero, Chief Engineer.

Renae Flood, Business Manager.

Vangie Mascorro, Promotion Director.

Hope Roth, Sales Promotion Director.

David Howitt, Marketing Director.

KABB BPCT-19871221KF GRANTED: 1/28/1988

© 2008 Warren Communications News

Teddy Scoggins, Traffic Manager.

City of License: San Antonio. **Station DMA:** San Antonio, TX. **Rank:** 37.

Circulation © 2007 Nielsen. Coverage based on Nielsen study.

GrandTotal	Cable TV Households	Non-cable TV Households	Total TV Households
Estimated Station Totals *	505,080	291,640	796,720
Average Weekly Circulation (2007)	232,668	129,458	362,126
Average Daily Circulation (2007)			128,787

Station DMA Total	Cable TV Households	Non-cable TV Households	Total TV Households
Estimated Station Totals *	463,470	266,360	729,830
Average Weekly Circulation (2007)	225,441	127,661	353,102
Average Daily Circulation (2007)			127,330

Other DMA Total	Cable TV Households	Non-cable TV Households	Total TV Households
Estimated Station Totals *	41,610	25,280	66,890
Average Weekly Circulation (2007)	7,227	1,797	9,024
Average Daily Circulation (2007)			1,457

*Estimated station totals are sums of the Nielsen TV and Cable TV household estimates for each county in which the station registers viewing of more than 5% as per the Nielsen Survey Methods.

KABB-DT
Ch. 30

Network Service: FOX.

Grantee: KABB Licensee LLC, c/o Shaw Pittman LLP, 2300 N St. NW, Washington, DC 20037-1128.

Studio: 4335 N.W. Loop 410, San Antonio, TX 78229.

Mailing Address: 4335 N.W. Loop 410, San Antonio, TX 78229.

Phone: 210-366-1129. **Fax:** 210-377-4758.

E-mail: dradla@kabb29.com

Web Site: http://www.kabb.com

Technical Facilities: Channel No. 30 (566-572 MHz). Authorized power: 1000-kw max. visual, aural. Antenna: 1447-ft above av. terrain, 1483-ft. above ground, 1982-ft. above sea level.

Latitude	29°	17'	28"
Longitude	98°	16'	12"

Note: Latitude and longitude coordinates shown are based on the North American Datum of 1927 (NAD 27) as currently required by the Mass Media Bureau of the FCC.

Multichannel TV Sound: Stereo only.

News Service: CNN.

Ownership: Sinclair Broadcast Group Inc. (Group Owner).

Began Operation: May 1, 2002. Station operating under Special Temporary Authority at 10.5-kw max. visual.

Represented (sales): Millennium Sales & Marketing.

Personnel:

John Seabers, General Manager.

David Ostmo, Operations Director.

Dean Radla, Sales Director.

Ken Braswell, Local Sales Manager.

Robert Canales, National Sales Manager.

Greg Koelfgen, News Director.

Mike Guerrero, Chief Engineer.

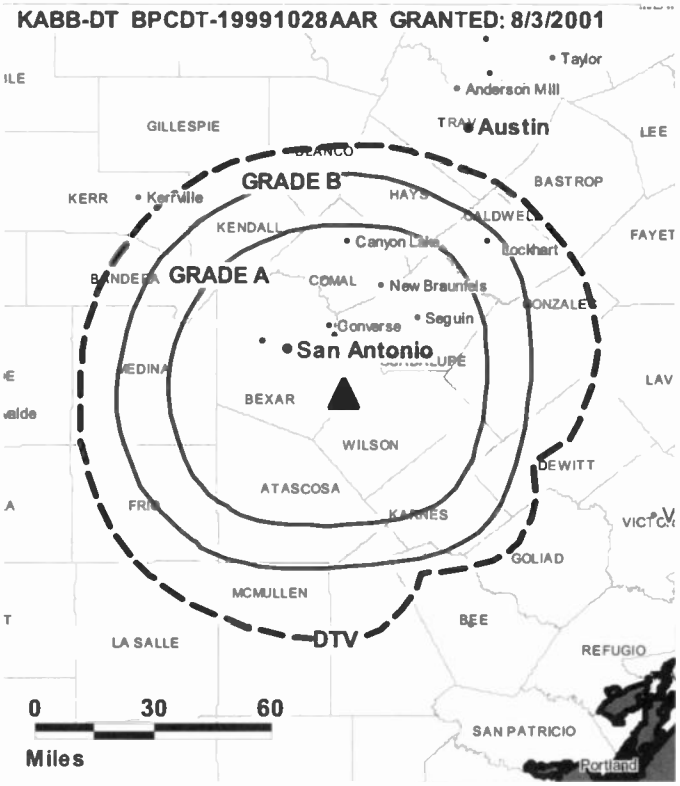

© 2008 Warren Communications News

Renae Flood, Business Manager.

Vangie Mascorro, Promotion Director.

Hope Roth, Sales Promotion Director.

David Howitt, Marketing Director.

Teddy Scoggins, Traffic Manager.

City of License: San Antonio. **Station DMA:** San Antonio, TX. **Rank:** 37.

Nielsen Data: Not available.

KENS-DT
Ch. 55

Network Service: CBS.

Licensee: KENS-TV Inc., 400 S. Record St., Dallas, TX 75202.

Studio: 5400 Fredericksburg Rd., San Antonio, TX 78229.

Mailing Address: Box TV 5, San Antonio, TX 78229.

Phone: 210-366-5000. **Fax:** 210-341-3946.

Web Site: http://www.mysanantonio.com

Technical Facilities: Channel No. 55 (716-722 MHz). Authorized power: 825-kw max. visual, aural. Antenna: 1460-ft above av. terrain, 1463-ft. above ground, 1982-ft. above sea level.

Latitude	29°	16'	11"
Longitude	98°	15'	55"

Note: Latitude and longitude coordinates shown are based on the North American Datum of 1927 (NAD 27) as currently required by the Mass Media Bureau of the FCC.

Ownership: Belo Corp. (Group Dwner).

Began Operation: April 15, 2002. Standard Definition.

Represented (sales): TeleRep Inc.

Represented (legal): Wiley Rein.

Represented (engineering): Frank Peterman.

Personnel:

Robert McGann, Vice President & General Manager.

Rebecca Walker, General Sales Manager & Program Director.

Sara Fulmer, Local Sales Manager.

Jana Willborn, National Sales Manager.

Kurt Davis, News Director.

Frank Peterman, Chief Engineer.

Susan Lynch, Controller.

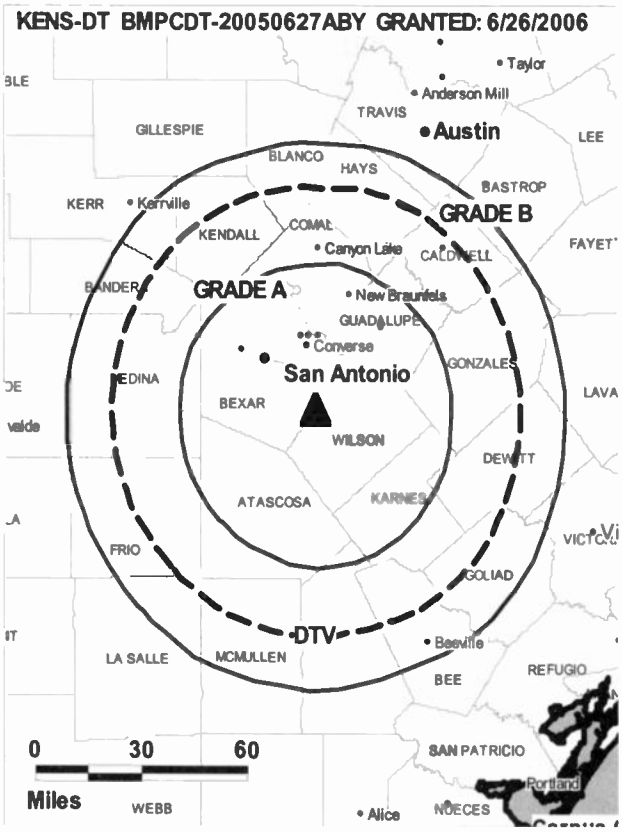

© 2008 Warren Communications News

Ellen Lansing, Marketing Director.

Amy Oranday, Traffic Manager.

City of License: San Antonio. **Station DMA:** San Antonio, TX. **Rank:** 37.

Nielsen Data: Not available.

KENS-TV
Ch. 5

Network Service: CBS.

Licensee: KENS-TV Inc., 400 S. Record St., Dallas, TX 75202.

Studio: 5400 Fredericksburg Rd., San Antonio, TX 78229.

Mailing Address: Box TV 5, San Antonio, TX 78229.

Phone: 210-366-5000. **Fax:** 210-341-3946.

Web Site: http://www.mysanantonio.com

Technical Facilities: Channel No. 5 (76-82 MHz). Authorized power: 100-kw visual, 10-kw aural. Antenna: 1390-ft above av. terrain, 1531-ft. above ground, 2049-ft. above sea level.

Latitude	29°	16'	10"
Longitude	98°	15'	55"

Transmitter: Tower Rd., 4-mi. NE of Elmendorf.

Note: Latitude and longitude coordinates shown are based on the North American Datum of 1927 (NAD 27) as currently required by the Mass Media Bureau of the FCC.

Satellite Earth Stations: Transmitter Larcan; Andrew, 4.6-meter Ku-band; Satcom Technologies, 5.5-meter Ku-band; Satcom Technologies, 7-meter; Satcom Technologies, 9.2-meter; Scientific-Atlanta receivers.

News Services: AP, NIWS.

Ownership: Belo Corp. (Group Owner).

Began Operation: February 15, 1950. Sale to present owner by E. W. Scripps Co. approved by FCC December 2, 1997. Sale to E. W. Scripps Co. by Harte-Hanks Communications Inc. approved by FCC September 5, 1997 (Television Digest, Vol. 37:21). Transfer to Harte-Hanks Communications Inc. from owner of San Antonio Express and News approved by FCC July 3, 1962. Sale to San Antonio Express and News by Storer Broadcasting Co., which acquired it in October 1951, approved by FCC October 27, 1954 (Vol. 7:30, 41; 10:15, 22, 26, 44).

Represented (engineering): Frank Peterman.

Represented (sales): TeleRep Inc.

Represented (legal): Wiley Rein.

Personnel:

Robert McGann, Vice President & General Manager.

Rebecca Walker, General Sales Manager & Program Director.

Sara Fulmer, Local Sales Manager.

Jana Willborn, National Sales Manager.

Kurt Davis, News Director.

Frank Peterman, Chief Engineer.

Susan Lynch, Controller.

Ellen Lansing, Marketing Director.

Amy Oranday, Traffic Manager.

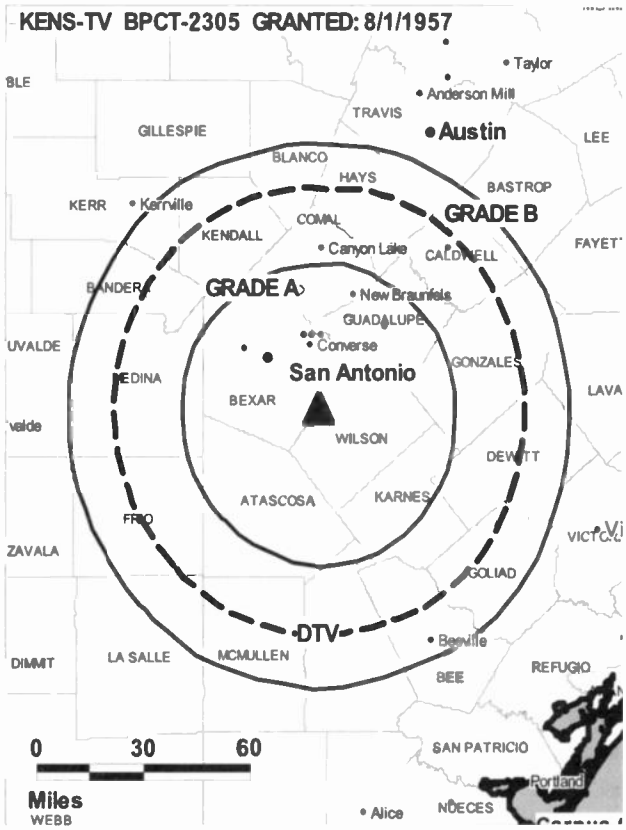

© 2008 Warren Communications News

City of License: San Antonio. **Station DMA:** San Antonio, TX. **Rank:** 37.

Circulation © 2007 Nielsen. Coverage based on Nielsen study.

GrandTotal	Cable TV Households	Non-cable TV Households	Total TV Households
Estimated Station Totals *	533,840	308,150	841,990
Average Weekly Circulation (2007)	338,428	164,585	503,013
Average Daily Circulation (2007)			269,613

Station DMA Total	Cable TV Households	Non-cable TV Households	Total TV Households
Estimated Station Totals *	463,470	270,710	734,180
Average Weekly Circulation (2007)	314,723	161,028	475,751
Average Daily Circulation (2007)			256,668

Other DMA Total	Cable TV Households	Non-cable TV Households	Total TV Households
Estimated Station Totals *	70,370	37,440	107,810
Average Weekly Circulation (2007)	23,705	3,557	27,262
Average Daily Circulation (2007)			12,945

*Estimated station totals are sums of the Nielsen TV and Cable TV household estimates for each county in which the station registers viewing of more than 5% as per the Nielsen Survey Methods.

KSAT-DT
Ch. 48

Network Service: ABC.

Licensee: Post-Newsweek Stations, San Antonio Inc., 550 W Lafayette Blvd, c/o Post-Newsweek Stations Inc., Detroit, MI 48226-3140.

Studio: 1408 N. St. Mary's St., San Antonio, TX 78215.

Mailing Address: PO Box 2478, San Antonio, TX 78298.

Phone: 210-351-1200. **Fax:** 210-351-1328.

E-mail: slaird@ksat.com

Web Site: http://www.ksat.com

Technical Facilities: Channel No. 48 (674-680 MHz). Authorized power: 1000-kw max. visual, aural. Antenna: 1400-ft above av. terrain, 1380-ft. above ground, 1922-ft. above sea level.

Latitude	29°	16'	11"
Longitude	98°	15'	31"

Note: Latitude and longitude coordinates shown are based on the North American Datum of 1927 (NAD 27) as currently required by the Mass Media Bureau of the FCC.

Ownership: Post-Newsweek Stations Inc. (Group Owner).

Began Operation: May 1, 2002. High Definition.

Represented (legal): Covington & Burling.

Personnel:

James E. Joslyn, Vice President & General Manager.

Randy Schmidt, General Sales Manager.

Scot Allen Laird, Chief Engineer.

City of License: San Antonio. **Station DMA:** San Antonio, TX. **Rank:** 37.

KSAT-DT BPCDT-19991022AAY GRANTED: 4/19/2000

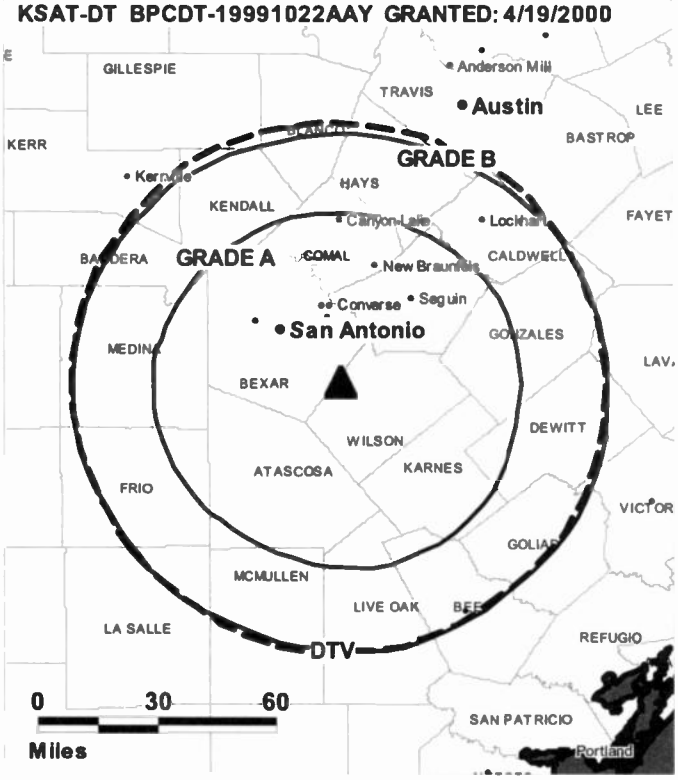

© 2008 Warren Communications News

Nielsen Data: Not available.

KSAT-TV
Ch. 12

Network Service: ABC.

Licensee: Post-Newsweek Stations, San Antonio Inc., 550 W Lafayette Blvd, c/o Post-Newsweek Stations Inc., Detroit, MI 48226-3140.

Studio: 1408 N. Saint Mary's St., San Antonio, TX 78215.

Mailing Address: PO Box 2478, San Antonio, TX 78298.

Phone: 210-351-1200. **Fax:** 210-351-1328.

E-mail: slaird@ksat.com

Web Site: http://www.ksat.com

Technical Facilities: Channel No. 12 (204-210 MHz). Authorized power: 316-kw visual, 31.6-kw aural. Antenna: 1483-ft above av. terrain, 1505-ft. above ground, 2049-ft. above sea level.

Latitude	29°	16'	11"
Longitude	98°	15'	31"

Transmitter: 4.5-mi. ENE of Elmendorf.

Note: Latitude and longitude coordinates shown are based on the North American Datum of 1927 (NAD 27) as currently required by the Mass Media Bureau of the FCC.

Multichannel TV Sound: Stereo only.

Satellite Earth Stations: Transmitter RCA; Scientific-Atlanta, 4.5-meter Ku-band; Andrew, 4.5-meter Ku-band; Andrew, 5.6-meter Ku-band; Andrew, 7.3-meter C-band; Scientific-Atlanta, 10-meter C-band; Scientific-Atlanta, Microdyne, M/A-Com, Andrew receivers.

News Services: ABC NewsOne, AP.

Ownership: Post-Newsweek Stations Inc. (Group Owner).

Began Operation: January 21, 1957. Sale to present owner by H & C Communications Inc. approved by FCC February 28, 1994 (Television Digest, Vol. 33:49). Sale to H & C Communications Inc. by Rockefeller Group Inc. approved by FCC April 29, 1986 (Vol. 26:6, 12). Sale to Rockefeller Group by Outlet Co. approved by FCC November 23, 1983 (Vol. 23:19, 22; 24:6). Sale to Outlet Co. by Mission Telecasting Corp. approved by FCC November 22, 1967.

Represented (sales): MMT Sales Inc.

Represented (legal): Covington & Burling.

Represented (engineering): Denny & Associates PC.

Personnel:

James E. Joslyn, Vice President & General Manager.

Randy Schmidt, General Sales Manager.

Scot Allen Laird, Chief Engineer.

City of License: San Antonio. **Station DMA:** San Antonio, TX. **Rank:** 37.

KSAT-TV BPCT-2892 GRANTED: 9/27/1961

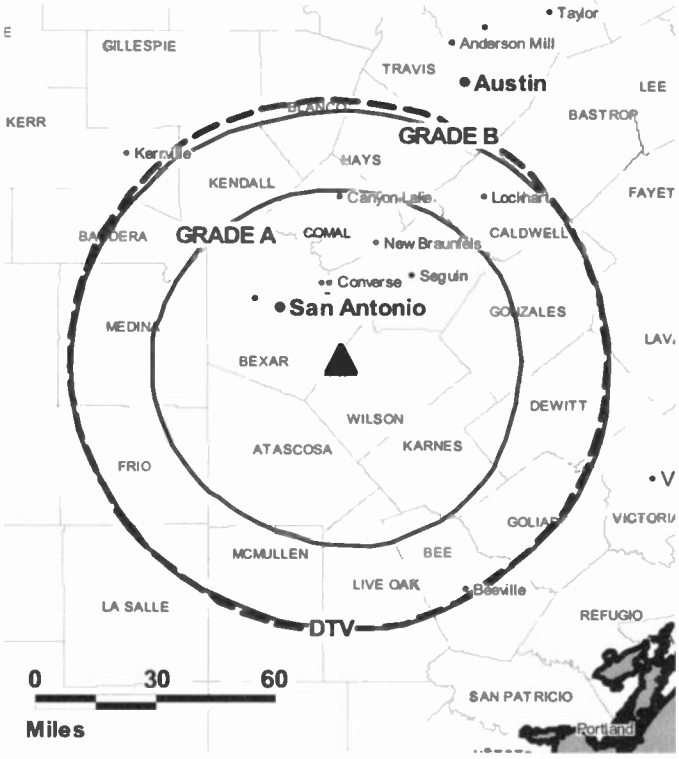

© 2008 Warren Communications News

Circulation © 2007 Nielsen. Coverage based on Nielsen study.

GrandTotal	Cable TV Households	Non-cable TV Households	Total TV Households
Estimated Station Totals *	545,620	316,710	862,330
Average Weekly Circulation (2007)	350,720	178,193	528,913
Average Daily Circulation (2007)			278,696

Station DMA Total	Cable TV Households	Non-cable TV Households	Total TV Households
Estimated Station Totals *	463,470	270,710	734,180
Average Weekly Circulation (2007)	329,966	174,016	503,982
Average Daily Circulation (2007)			270,540

Other DMA Total	Cable TV Households	Non-cable TV Households	Total TV Households
Estimated Station Totals *	82,150	46,000	128,150
Average Weekly Circulation (2007)	20,754	4,177	24,931
Average Daily Circulation (2007)			8,156

*Estimated station totals are sums of the Nielsen TV and Cable TV household estimates for each county in which the station registers viewing of more than 5% as per the Nielsen Survey Methods.

KVDA
Ch. 60

Network Service: TMO.

Licensee: NBC Telemundo License Co., 1299 Pennsylvania Ave. NW, 11th Floor, c/o NBC Inc., Washington, DC 20004.

Studio: 6234 San Pedro, San Antonio, TX 78216.

Mailing Address: 6234 San Pedro, San Antonio, TX 78216.

Phone: 210-340-8860. **Fax:** 210-341-3962.

Technical Facilities: Channel No. 60 (746-752 MHz). Authorized power: 5000-kw max. visual, 500-kw aural. Antenna: 1496-ft above av. terrain, 1499-ft. above ground, 2024-ft. above sea level.

Latitude	29°	17'	39"
Longitude	98°	15'	30"

Transmitter: 12325 Jolly Rd., Elmendorf.

Note: Latitude and longitude coordinates shown are based on the North American Datum of 1927 (NAD 27) as currently required by the Mass Media Bureau of the FCC.

Multichannel TV Sound: Stereo and separate audio program.

Satellite Earth Stations: Transmitter Harris; Andrew, 4.5-meter Ku & C-band; Andrew, 7-meter C-band; Standard Communications receivers.

Ownership: NBC Universal (Group Owner).

Began Operation: September 10, 1989.

Represented (sales): Telemundo Network Group.

Personnel:

Clara Rives, Vice President & General Manager.

Linda Stillwell, Business & Operations Manager.

Lee Pitluk, General Sales Manager.

Juan Mendez, Local Sales Manager.

Dan Garcia, News Director.

Roger Topping, Chief Engineer.

Kathleen Sanchez, Program & Traffic Manager.

Maricela Arce, Promotion Director.

City of License: San Antonio. **Station DMA:** San Antonio, TX. **Rank:** 37.

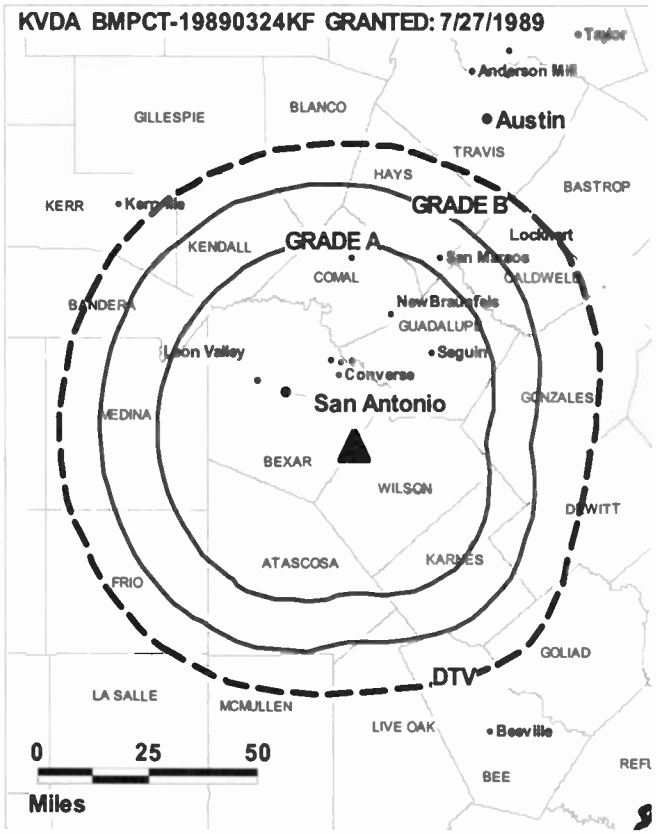

© 2008 Warren Communications News

Circulation © 2007 Nielsen. Coverage based on Nielsen study.

GrandTotal	Cable TV Households	Non-cable TV Households	Total TV Households
Estimated Station Totals *	382,780	210,560	593,340
Average Weekly Circulation (2007)	31,935	21,192	53,127
Average Daily Circulation (2007)			25,376

Station DMA Total	Cable TV Households	Non-cable TV Households	Total TV Households
Estimated Station Totals *	382,780	210,560	593,340
Average Weekly Circulation (2007)	31,935	21,192	53,127
Average Daily Circulation (2007)			25,376

*Estimated station totals are sums of the Nielsen TV and Cable TV household estimates for each county in which the station registers viewing of more than 5% as per the Nielsen Survey Methods.

KVDA-DT
Ch. 38

Network Service: TMO.

Licensee: NBC Telemundo License Co., 1299 Pennsylvania Ave. NW, 11th Floor, c/o NBC Inc., Washington, DC 20004.

Studio: 6234 San Pedro, San Antonio, TX 78216.

Mailing Address: 6234 San Pedro, San Antonio, TX 78216.

Phone: 210-340-8860. **Fax:** 210-341-3962.

Technical Facilities: Channel No. 38 (614-620 MHz). Authorized power: 1000-kw max. visual, aural. Antenna: 1358-ft above av. terrain, 1361-ft. above ground, 1886-ft. above sea level.

Latitude	29°	17'	38.5"
Longitude	98°	15'	30.7"

Note: Latitude and longitude coordinates shown are based on the North American Datum of 1927 (NAD 27) as currently required by the Mass Media Bureau of the FCC.

Ownership: NBC Universal (Group Owner).

Began Operation: October 15, 2002. Standard Definition.

Personnel:

Clara Rives, Vice President & General Manager.

Linda Stillwell, Business & Operations Manager.

Lee Pitluk, General Sales Manager.

Juan Mendez, Local Sales Manager.

Dan Garcia, News Director.

Roger Topping, Chief Engineer.

Kathleen Sanchez, Program & Traffic Manager.

Maricela Arce, Promotion Director.

KVDA-DT BPCDT-19991028ACQ GRANTED: 6/17/2002

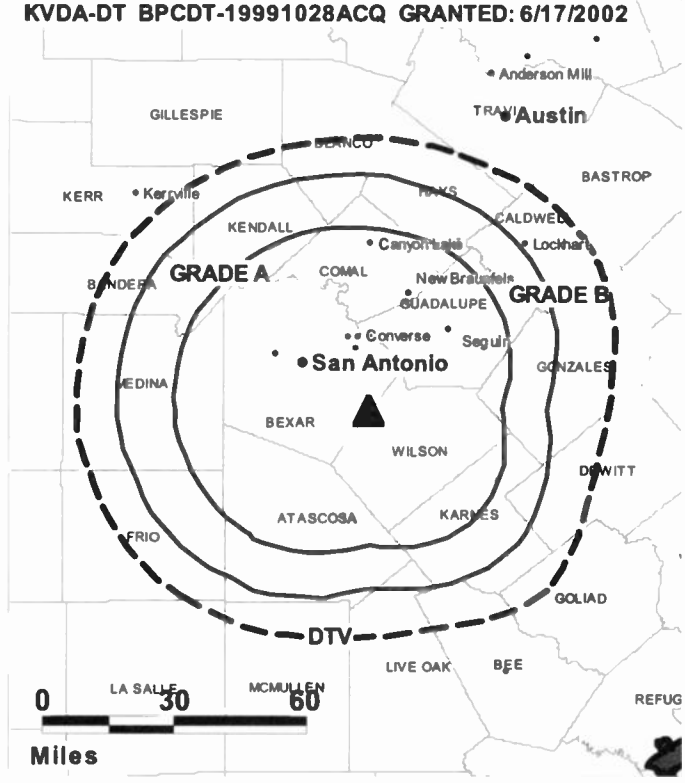

© 2008 Warren Communications News

City of License: San Antonio. **Station DMA:** San Antonio, TX. **Rank:** 37.

Nielsen Data: Not available.

KWEX-DT
Ch. 39

Network Service: UNV.

Licensee: KWEX License Partnership LP, 1999 Avenue of the Stars, Suite 3050, Los Angeles, CA 90067.

Studio: 411 E. Durango, San Antonio, TX 78204.

Mailing Address: 411 E. Durango, San Antonio, TX 78204.

Phone: 210-227-4141. **Fax:** 210-227-0469.

E-mail: sguist@univision.net

Web Site: http://www.univision.net

Technical Facilities: Channel No. 39 (320-626 MHz). Authorized power: 400-kw max. visual, aural. Antenna: 1358-ft above av. terrain, 1362-ft. above ground, 1886-ft. above sea level.

Latitude	29°	17'	38"
Longitude	98°	15'	30"

Note: Latitude and longitude coordinates shown are based on the North American Datum of 1927 (NAD 27) as currently required by the Mass Media Bureau of the FCC.

Ownership: Univision Communications Inc. (Group Owner).

Began Operation: Station operating; no on-air date.

Represented (legal): Covington & Burling.

Personnel:

David Loving, Vice President & General Manager.

Toni Kirk, General Sales Manager.

Carol L. Bryant, Local Sales Manager.

Marti Gainer, National Sales Manager.

Marta Solis, News Director.

Frank Fleenor, Chief Engineer.

Laura Luna-Buchman, Business Manager.

Angie Ruiz, Program Director.

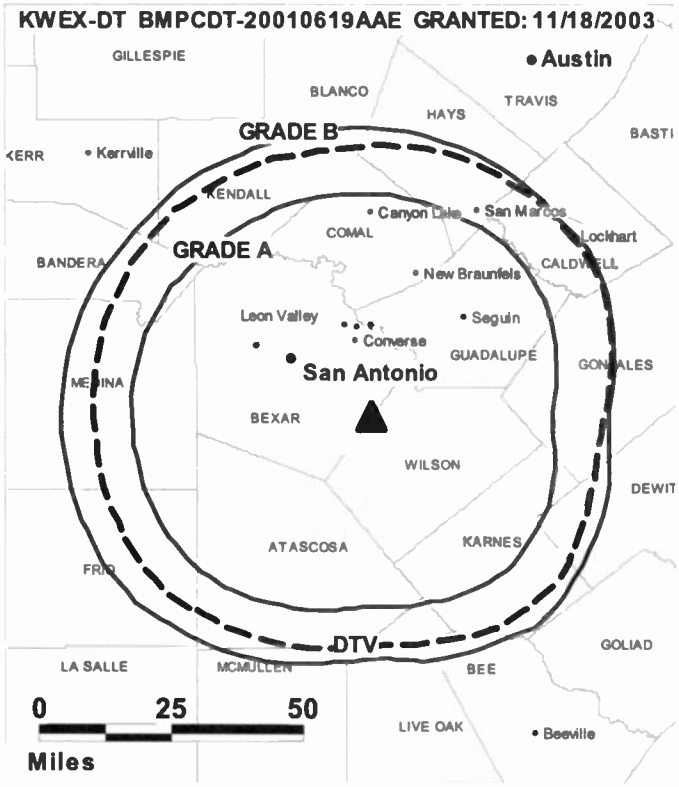

© 2008 Warren Communications News

Irene Garza, Marketing Director.

Amparo Ortiz, Promotion Manager & Continuity Affairs Director.

Roland Davila, Production Manager.

City of License: San Antonio. **Station DMA:** San Antonio, TX. **Rank:** 37.

Nielsen Data: Not available.

KWEX-TV
Ch. 41

Network Service: UNV.

Licensee: KWEX License Partnership LP, 1999 Avenue of the Stars, Suite 3050, Los Angeles, CA 90067.

Studio: 411 E. Durango, San Antonio, TX 78204.

Mailing Address: 411 E. Durango, San Antonio, TX 78204.

Phone: 210-227-4141. **Fax:** 210-227-0469.

E-mail: sgiust@univision.net

Web Site: http://www.univision.net

Technical Facilities: Channel No. 41 (632-638 MHz). Authorized power: 5000-kw max. visual, aural. Antenna: 1417-ft above av. terrain, 1421-ft. above ground, 1946-ft. above sea level.

Latitude	29°	17'	39"
Longitude	98°	15'	30"

Transmitter: 12325 Jolly Rd., Elmendorf.

Note: Latitude and longitude coordinates shown are based on the North American Datum of 1927 (NAD 27) as currently required by the Mass Media Bureau of the FCC.

News Services: Univision, Televisa, AP.

Ownership: Univision Communications Inc. (Group Owner).

Began Operation: June 10, 1955. Sale as KUAL-TV by Raul A. Cortez and associates approved by FCC December 6, 1961. Sale to Hallmark Cards (Univision Holdings) by Spanish International Communications Corp.approved by FCC June 12, 1987. Sale to Perenchio TV Inc. by Hallmark Cards Inc. approved by FCC September 30, 1992. Transfer of control to Broadcasting Media Partners Inc. approved by FCC March 27, 2007.

Represented (sales): Univision.

Represented (legal): Covington & Burling.

Represented (engineering): Denny & Associates PC.

Personnel:

David Loving, Vice President & General Manager.

Toni Kirk, General Sales Manager.

Carol L. Bryant, Local Sales Manager.

Marti Gainer, National Sales Manager.

Marta Solis, News Director.

Frank Fleenor, Chief Engineer.

Laura Luna-Buchman, Business Manager.

Angie Ruiz, Program Director.

Irene Garza, Marketing Director.

Amparo Ortiz, Promotion Manager & Community Affairs Director.

Roland Davila, Production Manager.

KWEX-TV BPCT-19960130KF GRANTED: 8/2/1996

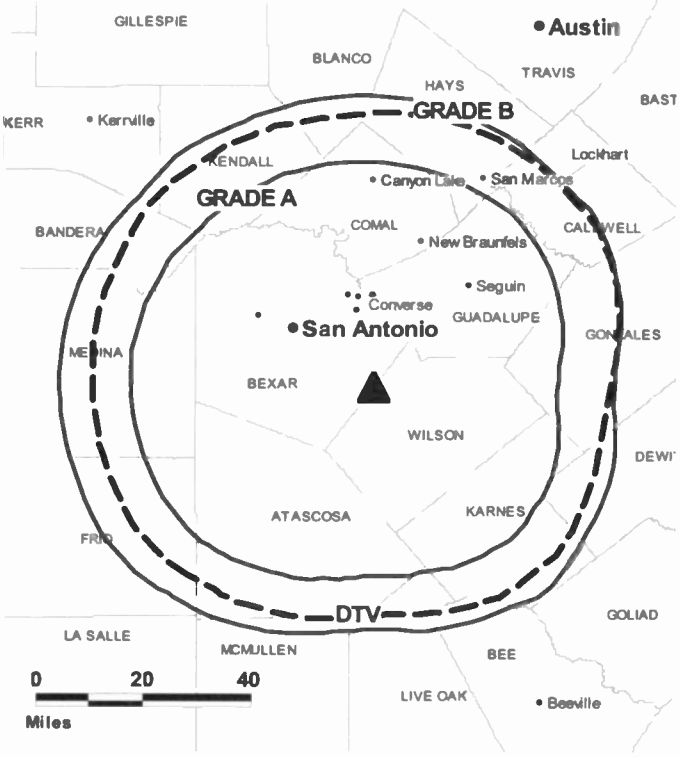

© 2008 Warren Communications News

City of License: San Antonio. **Station DMA:** San Antonio, TX. **Rank:** 37.

Circulation © 2007 Nielsen. Coverage based on Nielsen study.

GrandTotal	Cable TV Households	Non-cable TV Households	Total TV Households
Estimated Station Totals *	441,250	230,530	671,780
Average Weekly Circulation (2007)	75,541	42,782	118,323
Average Daily Circulation (2007)			72,701

Station DMA Total	Cable TV Households	Non-cable TV Households	Total TV Households
Estimated Station Totals *	440,180	230,530	670,710
Average Weekly Circulation (2007)	75,440	42,782	118,222
Average Daily Circulation (2007)			72,675

Other DMA Total	Cable TV Households	Non-cable TV Households	Total TV Households
Estimated Station Totals *	1,070	0	1,070
Average Weekly Circulation (2007)	101	0	101
Average Daily Circulation (2007)			26

*Estimated station totals are sums of the Nielsen TV and Cable TV household estimates for each county in which the station registers viewing of more than 5% as per the Nielsen Survey Methods.

WOAI-DT
Ch. 58

Network Service: NBC.

Licensee: CCB Texas Licenses LP, 2625 S Memorial Dr, Ste A, Tulsa, OK 74129.

Studio: 1031 Navarro St., San Antonio, TX 78205.

Mailing Address: PO Box 2641, San Antonio, TX 78299.

Phone: 210-226-4444. **Fax:** 210-476-1016.

E-mail: BrooksHogg@woai.com

Web Site: http://www.woai.com

Technical Facilities: Channel No. 58 (734-740 MHz). Authorized power: 776-kw max. visual, aural. Antenna: 1499-ft above av. terrain, 1506-ft. above ground, 2025-ft. above sea level.

Latitude	29°	16'	11"
Longitude	98°	15'	55"

Note: Latitude and longitude coordinates shown are based on the North American Datum of 1927 (NAD 27) as currently required by the Mass Media Bureau of the FCC.

News Services: CNN Newsource, AP.

Ownership: Clear Channel Communications Inc. (Group Owner).

Began Operation: April 3, 2002. High Definition.

Represented (sales): Millennium Sales & Marketing.

Represented (legal): Wiley Rein.

Personnel:

Donita Todd, Vice President & General Manager.

Brooks Hogg, Station Manager & Director of Sales.

Tod Terry, New Media Sales Director.

Velma Garcia, National Sales Manager.

David Walker, Local Sales Manager.

Mark Pipitone, News Director.

Harold Friesenhahn, Chief Engineer.

Becky Wilson, Business Manager.

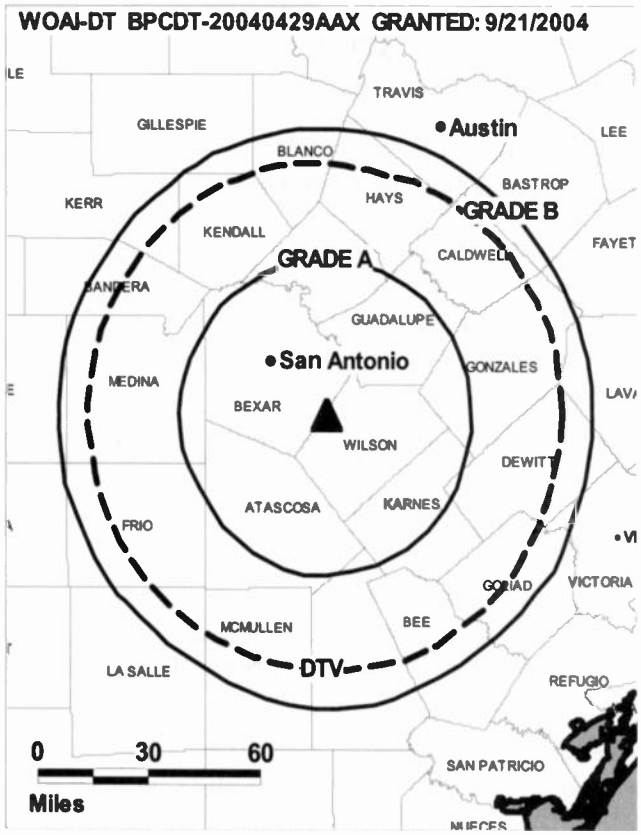

© 2008 Warren Communications News

Carolyn Mastin, Program Director.

Robert Dodd, Director of Production.

Elizabeth Guzman, Research Director.

Greg Derkowski, Creative Services Director.

Josie Rios, Traffic Manager.

City of License: San Antonio. **Station DMA:** San Antonio, TX. **Rank:** 37.

Nielsen Data: Not available.

WOAI-TV
Ch. 4

Network Service: NBC.

Licensee: CCB Texas Licenses LP, 2625 S Memorial Dr, Ste A, Tulsa, OK 74129.

Studio: 1031 Navarro St., San Antonio, TX 78205.

Mailing Address: PO Box 2641, San Antonio, TX 78299.

Phone: 210-226-4444. **Fax:** 210-476-1016.

E-mail: BrooksHogg@woai.com

Web Site: http://www.woai.com

Technical Facilities: Channel No. 4 (66-72 MHz). Authorized power: 100-kw visual, 20-kw aural. Antenna: 1476-ft above av. terrain, 1531-ft. above ground, 2049-ft. above sea level.

Latitude	29°	16'	10"
Longitude	98°	15'	55"

Transmitter: 4-mi. from Elmendorf on bearing of N 79 degrees E.

Note: Latitude and longitude coordinates shown are based on the North American Datum of 1927 (NAD 27) as currently required by the Mass Media Bureau of the FCC.

Multichannel TV Sound: Stereo only.

SNG Mobile Dish: Andrew, 2.4-meter Ku-band.

News Services: AP, CNN Newsource.

Ownership: Clear Channel Communications Inc. (Group Owner).

Began Operation: December 11, 1949. Sale to TV Acquisition LLC pends. To comply with Justice Dept. consent decree, Fox swapped station with KTVX Salt Lake City, UT for Clear Channel Broadcasting's KFTC Bemidji, MN & WFTC Minneapolis-St. Paul, MN. FCC approved deal September 21, 2001. (Television Digest, Vol. 41:41). Sale to Fox Television Stations Inc. by United Television Inc. approved by FCC July 23, 2001 (Vol. 40:34; 41:31). Sale to United Television Inc. by Avco Broadcasting Corp. approved by FCC September 18, 1975 (Vol. 14:48). Sale to Avco by Hugh Halff Jr. & associates approved by FCC September 15, 1965 (Vol. 5:22, 38).

Represented (sales): Millennium Sales & Marketing.

Represented (legal): Wiley Rein.

Personnel:

Donita Todd, Vice President & General Manager.

Brooks Hogg, Station Manager & Director of Sales.

Tod Terry, New Media Sales Director.

Velma Garcia, National Sales Manager.

David Walker, Local Sales Manager.

Mark Pipitone, News Director.

Harold Friesenhahn, Chief Engineer.

Becky Wilson, Business Manager.

Carolyn Mastin, Program Director.

Robert Dodd, Director of Production.

Elizabeth Guzman, Research Director.

WOAI-TV BPCT-2297 GRANTED: 8/1/1957

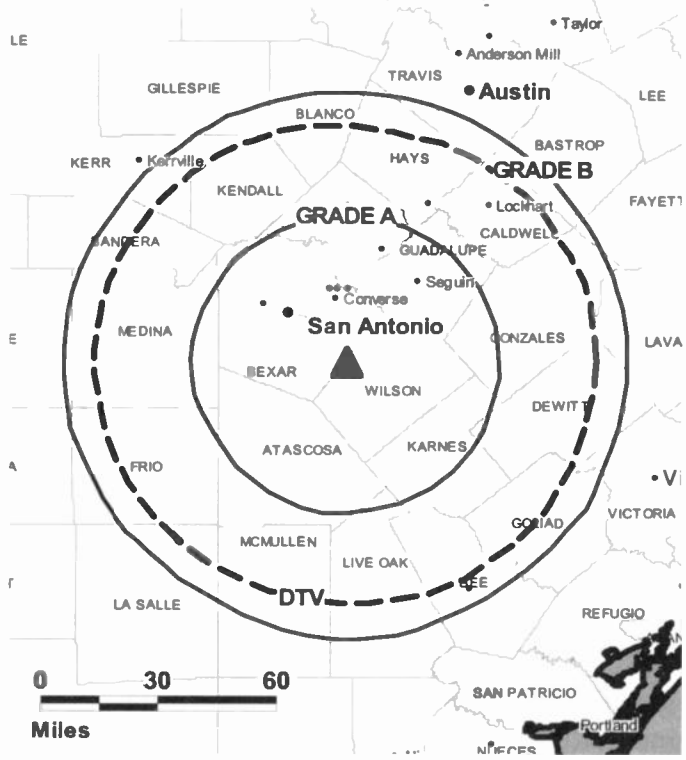

© 2008 Warren Communications News

Greg Derkowski, Creative Services Director.

Josie Rios, Traffic Manager.

City of License: San Antonio. **Station DMA:** San Antonio, TX. **Rank:** 37.

Circulation © 2007 Nielsen. Coverage based on Nielsen study.

GrandTotal	Cable TV Households	Non-cable TV Households	Total TV Households
Estimated Station Totals *	498,530	282,740	781,270
Average Weekly Circulation (2007)	294,424	143,565	437,989
Average Daily Circulation (2007)			208,720

Station DMA Total	Cable TV Households	Non-cable TV Households	Total TV Households
Estimated Station Totals *	463,470	270,710	734,180
Average Weekly Circulation (2007)	290,750	142,142	432,892
Average Daily Circulation (2007)			206,434

Other DMA Total	Cable TV Households	Non-cable TV Households	Total TV Households
Estimated Station Totals *	35,060	12,030	47,090
Average Weekly Circulation (2007)	3,674	1,423	5,097
Average Daily Circulation (2007)			2,286

*Estimated station totals are sums of the Nielsen TV and Cable TV household estimates for each county in which the station registers viewing of more than 5% as per the Nielsen Survey Methods.

KXII

Ch. 12

Network Service: CBS.

Licensee: Gray Television Licensee Inc., 1750 K St. NW, Suite 1200, Washington, DC 20006.

KXII: 4201 Texoma Pkwy., Sherman, TX 75090.

Mailing Address: PO Box 1175, Sherman, TX 75091.

Phone: 903-892-8123 (Sherman); 580-223-0946 (Ardmore). **Fax:** 903-893-7858.

E-mail: randy.wells@kxii.com

Web Site: http://www.kxii.com

Technical Facilities: Channel No. 12 (204-210 MHz). Authorized power: 222-kw visual, 22.2-kw aural. Antenna: 1777-ft above av. terrain, 1694-ft. above ground, 2584-ft. above sea level.

Latitude	34°	01'	58"
Longitude	96°	48'	00"

Transmitter: 5-mi. SSW of Madill.

Note: Latitude and longitude coordinates shown are based on the North American Datum of 1927 (NAD 27) as currently required by the Mass Media Bureau of the FCC.

Multichannel TV Sound: Stereo only.

Satellite Earth Stations: Transmitter Larcan; AFC, 3.6-meter Ku-band; Scientific-Atlanta, 4.5-meter C-band; Scientific-Atlanta, 4.6-meter C-band; Comtech, 5-meter C-band; Scientific-Atlanta, 7-meter C-band; Scientific-Atlanta, Pinzone, M/A-Com receivers.

News Services: CNN Newsource, CBS Newspath, AP.

Ownership: Gray Television Inc. (Group Owner).

Began Operation: August 12, 1956. Sale to present owner by KXII Broadcasters Inc. approved by FCC June 29, 1999 (Television Digest, Vol. 39:16). Sale to KXII Broadcasters Inc. by Texoma Broadcasters Inc. approved by FCC October 30, 1986. Sale to Texoma by John E. Riesen, executor for estate of founder John F. Easley, approved by FCC June 17, 1959 (Vol. 15:17, 23, 25).

Represented (sales): Millennium Sales & Marketing.

Represented (legal): Wiley Rein.

Personnel:

Rick Oean, General Manager.

Randy Wells, Chief Engineer, Studio.

Oennis Kite, Chief Engineer, Remote Facility.

Todd Bates, General Sales Manager.

City of License: Sherman. **Station DMA:** Sherman, TX-Ada, OK. **Rank:** 161.

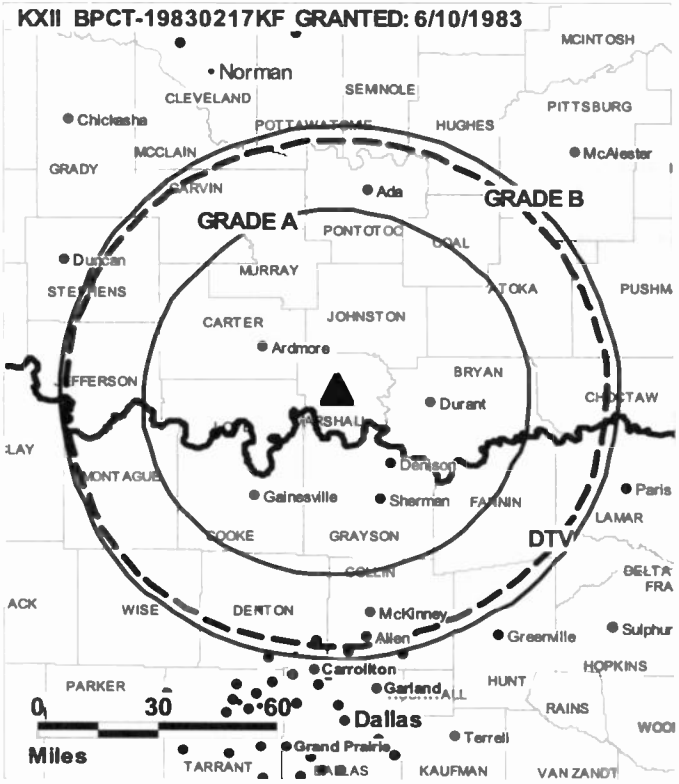

© 2008 Warren Communications News

Circulation © 2007 Nielsen. Coverage based on Nielsen study.

GrandTotal	Cable TV Households	Non-cable TV Households	Total TV Households
Estimated Station Totals *	86,980	84,240	171,220
Average Weekly Circulation (2007)	47,268	46,433	93,701
Average Daily Circulation (2007)			55,806

Station DMA Total	Cable TV Households	Non-cable TV Households	Total TV Households
Estimated Station Totals *	57,670	66,660	124,330
Average Weekly Circulation (2007)	39,486	41,854	81,340
Average Daily Circulation (2007)			51,280

Other DMA Total	Cable TV Households	Non-cable TV Households	Total TV Households
Estimated Station Totals *	29,310	17,580	46,890
Average Weekly Circulation (2007)	7,782	4,579	12,361
Average Daily Circulation (2007)			4,526

*Estimated station totals are sums of the Nielsen TV and Cable TV household estimates for each county in which the station registers viewing of more than 5% as per the Nielsen Survey Methods.

KXII-DT
Ch. 20

Network Service: MNT, FOX, CBS.

Licensee: Gray Television Licensee Inc., 1750 K St. NW, Suite 1200, Washington, DC 20006.

KXII-DT: 4201 Texoma Pkwy., Sherman, TX 75090.

Mailing Address: PO Box 1175, Sherman, TX 75091.

Phone: 903-892-8123 (Sherman); 580-223-0946 (Ardmore). **Fax:** 903-893-7858.

E-mail: randy.wells@kxii.com

Web Site: http://www.kxii.com

Technical Facilities: Channel No. 20 (506-512 MHz). Authorized power: 425-kw max. visual, aural. Antenna: 1652-ft above av. terrain, 1525-ft. above ground, 2415-ft. above sea level.

Latitude	34°	01'	58"
Longitude	96°	48'	00"

Note: Latitude and longitude coordinates shown are based on the North American Datum of 1927 (NAD 27) as currently required by the Mass Media Bureau of the FCC.

News Services: AP, CNN Newsource, CBS Newspath.

Ownership: Gray Television Inc. (Group Owner).

Began Operation: April 8, 2002.

Represented (sales): Millennium Sales & Marketing.

Represented (legal): Wiley Rein.

Personnel:

Rick Dean, General Manager.

Randy Wells, Chief Engineer, Studio.

Dennis Kite, Chief Engineer, Remote Facility.

KXII-DT BPCDT-19991026ABW GRANTED: 12/8/1999

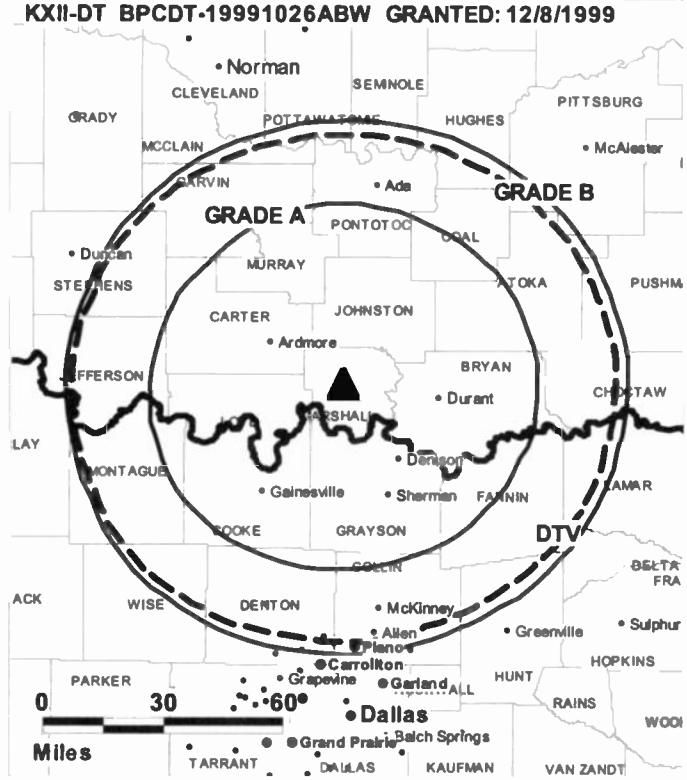

© 2008 Warren Communications News

Todd Bates, General Sales Manager.

City of License: Sherman. **Station DMA:** Sherman, TX-Ada, OK. **Rank:** 161.

Nielsen Data: Not available.

KPCB
Ch. 17

Network Service: IND.

Licensee: Prime Time Christian Broadcasting Inc., PO Box 7708, Midland, TX 79708.

Studio: 88 E. County Rd. 112, Snyder, TX 79549.

Mailing Address: PO Box 6208, Midland, TX 79711.

Phone: 915-573-5000.

E-mail: jefft@ptcbglc.com

Web Site: http://www.ptcbglc.com

Technical Facilities: Channel No. 17 (488-494 MHz). Authorized power: 464-kw max. visual, aural. Antenna: 442-ft above av. terrain, 320-ft. above ground, 2822-ft. above sea level.

Latitude	32°	46'	52"
Longitude	100°	53'	52"

Transmitter: 4.5-mi. NNE of Snyder.

Note: Latitude and longitude coordinates shown are based on the North American Datum of 1927 (NAD 27) as currently required by the Mass Media Bureau of the FCC.

Ownership: Prime Time Christian Broadcasting Inc. (Group Owner).

Began Operation: March 24, 1997.

Personnel:

Fred Magnuson, General Manager.

Jeff Welter, Sales Manager.

Dave Whitley, Program Director.

City of License: Snyder. **Station DMA:** Abilene-Sweetwater, TX. **Rank:** 164.

The industry bible...
Consumer Electronics Daily
Warren Communications News
Free 30-day trial–call 800-771-9202 or visit www.warren-news.com

KPCB BPCT-19950724KH GRANTED: 8/28/1996

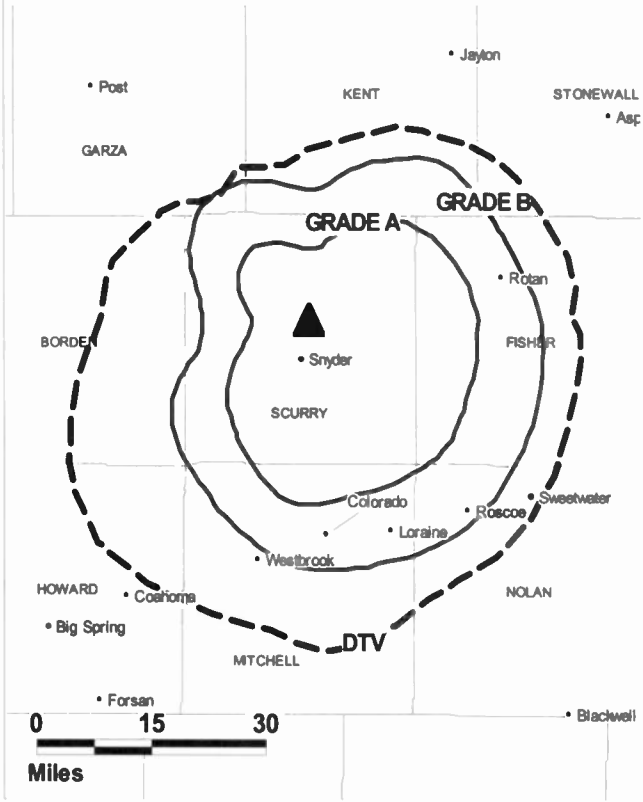

© 2008 Warren Communications News

Circulation © 2007 Nielsen. Coverage based on Nielsen study.

GrandTotal	Cable TV Households	Non-cable TV Households	Total TV Households
Estimated Station Totals *	10,980	0	10,980
Average Weekly Circulation (2007)	1,234	0	1,234
Average Daily Circulation (2007)			292

Station DMA Total	Cable TV Households	Non-cable TV Households	Total TV Households
Estimated Station Totals *	10,980	0	10,980
Average Weekly Circulation (2007)	1,234	0	1,234
Average Daily Circulation (2007)			292

*Estimated station totals are sums of the Nielsen TV and Cable TV household estimates for each county in which the station registers viewing of more than 5% as per the Nielsen Survey Methods.

KPCB-DT
Ch. 10

Network Service: IND.

Licensee: Prime Time Christian Broadcasting Inc., PO Box 7708, Midland, TX 79708.

Mailing Address: PO Box 6208, Midland, TX 79711.

Phone: 915-563-0420.

E-mail: jefft@ptcbglc.com

Web Site: http://www.ptcbglc.com

Technical Facilities: Channel No. 10 (192-198 MHz). Authorized power: 1.3-kw visual, aural. Antenna: 289-ft above av. terrain, 272-ft. above ground, 2770-ft. above sea level.

Latitude	32°	46'	52"
Longitude	100°	53'	52"

Note: Latitude and longitude coordinates shown are based on the North American Datum of 1927 (NAD 27) as currently required by the Mass Media Bureau of the FCC.

Ownership: Prime Time Christian Broadcasting Inc. (Group Owner).

Began Operation: Station operating; no on-air date

Personnel:

Fred Magnuson, General Manager.

Jeff Welter, Sales Manager.

Dave Whitley, Program Director.

City of License: Snyder. **Station DMA:** Abilene-Sweetwater, TX. **Rank:** 164.

Nielsen Data: Not available.

KPCB-DT BMPCDT-20060616AAY GRANTED: 6/23/2006

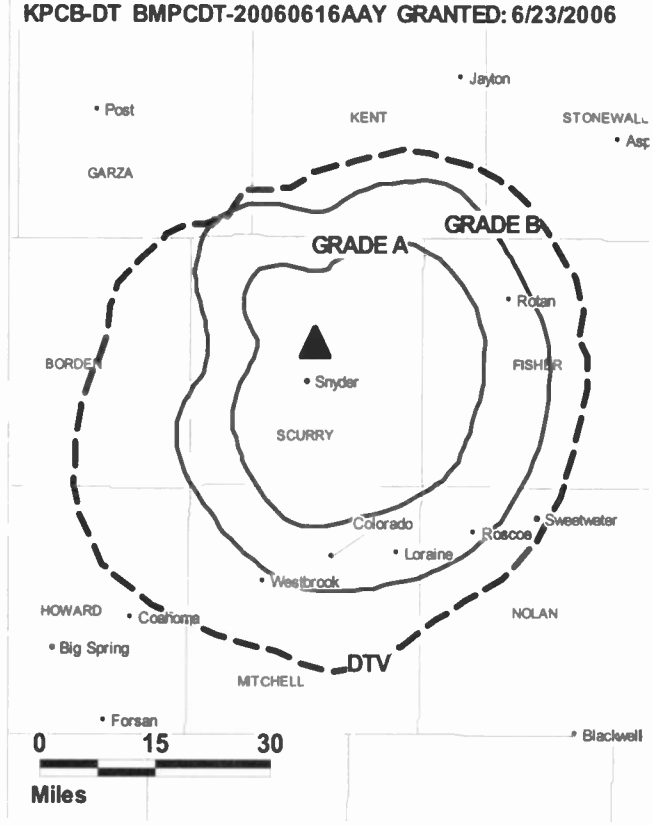

© 2008 Warren Communications News

KTXS-DT
Ch. 20

Network Service: CW, ABC.

Licensee: BlueStone License Holdings Inc., 280 Park Ave, 25th Floor, E Tower, New York, NY 10017.

Studios: 4420 N Clack St, Abilene, TX 79601; US Hwy 83, Abilene, TX.

Mailing Address: 4420 N Clack St, Abilene, TX 79601.

Phone: 325-677-2281. **Fax:** 325-676-9231.

E-mail: rutledge@ktxs.com

Web Site: http://www.ktxs.com

Technical Facilities: Channel No. 20 (506-512 MHz). Authorized power: 26.44-kw max. visual, aural. Antenna: 1152-ft above av. terrain, 751-ft. above ground, 3231-ft. above sea level.

Latitude	32°	24'	47"
Longitude	100°	06'	24"

Note: Latitude and longitude coordinates shown are based on the North American Datum of 1927 (NAD 27) as currently required by the Mass Media Bureau of the FCC.

Ownership: Bonten Media Group LLC (Group Owner).

Began Operation: Station operating; no on-air date.

Represented (legal): Covington & Burling.

Represented (sales): Petry Television Inc.

Personnel:

Jackie Rutledge, General Manager.

Bob Hall, Local & Regional Sales Manager.

Iain Monroe, News Director.

Leland Olhausen, Chief Engineer.

Eddie Sides, Business Manager.

Sylvia Holmes, Program Director.

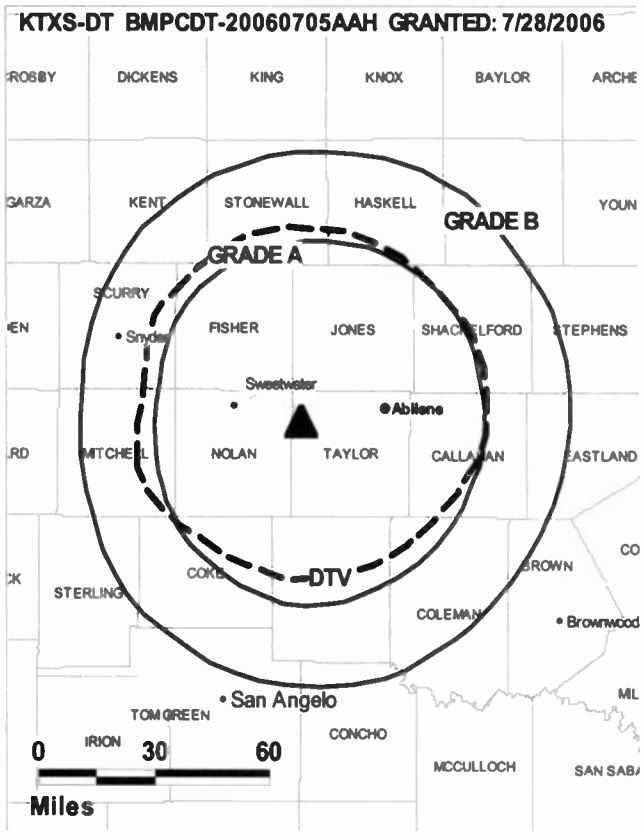

© 2008 Warren Communications News

David Caldwell, Promotion Director.

Todd Vann, Production Manager.

City of License: Sweetwater. **Station DMA:** Abilene-Sweetwater, TX. **Rank:** 164.

Nielsen Data: Not available.

KTXS-TV
Ch. 12

Network Service: ABC.

Licensee: BlueStone License Holdings Inc., 280 Park Ave, 25 Floor, E Tower, New York, NY 10017.

Studios: U.S. Hwy. 83, Abilene, TX; 4420 N. Clack St., Abilene, TX 79601.

Mailing Address: 4420 N. Clack St., Abilene, TX 79601.

Phone: 325-677-2281. **Fax:** 325-676-9231.

E-mail: rutledge@ktxs.com

Web Site: http://www.ktxs.com

Technical Facilities: Channel No. 12 (204-210 MHz). Authorized power: 257-kw visual, 25.7-kw aural. Antenna: 1400-ft above av. terrain, 1063-ft. above ground, 3543-ft. above sea level.

Latitude	32°	24'	47.7"
Longitude	100°	06'	24.8"

Transmitter: 6.8-mi. SW of Merkel off U.S. 80.

Note: Latitude and longitude coordinates shown are based on the North American Datum of 1927 (NAD 27) as currently required by the Mass Media Bureau of the FCC.

Multichannel TV Sound: Stereo only.

Satellite Earth Stations: Transmitter Harris; Harris, 5-meter KC-band; Andrew, 5-meter C-band; Andrew, 7-meter C-band; Standard Communications, Andrew receivers.

SNG Mobile Dish: Harris, 2.8-meter Ku-band.

News Services: AP, ABC NewsOne, CNN Newsource.

Ownership: Bonten Media Group LLC (Group Owner).

Began Operation: January 30, 1956. Operation by former owners A. R. Elam & Associates as Texas Key Broadcasters Inc. (to whom Grayson Enterprises leased equipment) was terminated when transfer of all Texas Key stock to Grayson Enterprises was approved by FCC June 15, 1966. For sale to Prima Inc., see KLBK-TV, Lubbock, TX. Sale to S. M. Moore Jr. by Prima approved by FCC July 25, 1983. Sale to SouthWest MultiMedia Corp. approved by FCC October 30, 1985. Sale to Lamco Communications Inc. by SouthWest MultiMedia Corp. approved by FCC November 25, 1986. Sale to BlueStone TV Holdings Inc. by Lamco Communications Inc. approved by FCC April 29, 2004. Transfer to present owner by BlueStone TV Holdings Inc. approved by FCC April 24, 2007.

Represented (sales): Petry Television Inc.

Represented (legal): Covington & Burling.

Represented (engineering): A. D. Ring PA.

Personnel:

Jackie Rutledge, General Manager.

Bob Hall, Local & Regional Sales Manager.

Iain Monroe, News Director.

Leland Dihausen, Chief Engineer.

Eddie Sides, Business Manager.

Sylvia Holmes, Program Director.

KTXS-TV BMPCT-5021 GRANTED: 4/25/1958

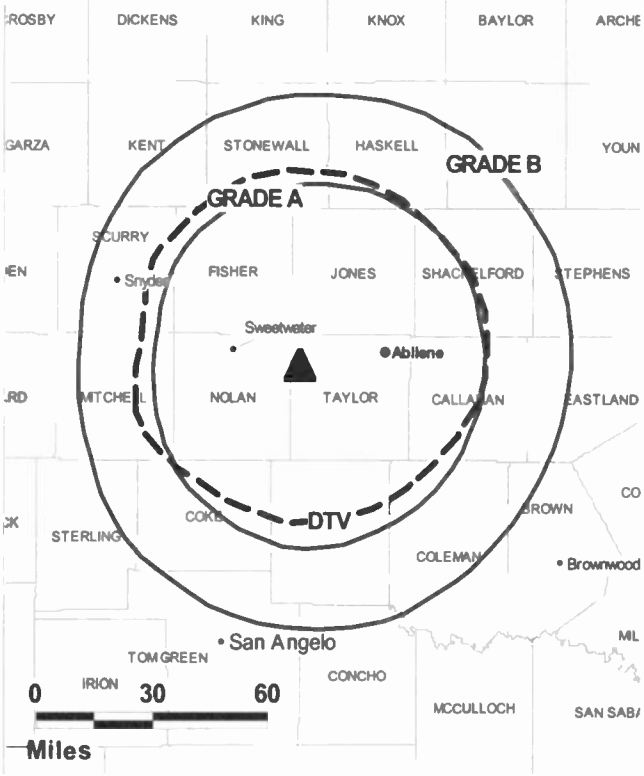

© 2008 Warren Communications News

David Caldwell, Promotion Director.

Todd Vann, Production Manager.

City of License: Sweetwater. **Station DMA:** Abilene-Sweetwater, TX. **Rank:** 164.

Circulation © 2007 Nielsen. Coverage based on Nielsen study.

GrandTotal	Cable TV Households	Non-cable TV Households	Total TV Households
Estimated Station Totals *	51,310	77,110	128,420
Average Weekly Circulation (2007)	33,464	37,767	71,231
Average Daily Circulation (2007)			36,407

Station DMA Total	Cable TV Households	Non-cable TV Households	Total TV Households
Estimated Station Totals *	47,750	61,280	109,030
Average Weekly Circulation (2007)	31,623	34,809	66,432
Average Daily Circulation (2007)			35,219

Other DMA Total	Cable TV Households	Non-cable TV Households	Total TV Households
Estimated Station Totals *	3,560	15,830	19,390
Average Weekly Circulation (2007)	1,841	2,958	4,799
Average Daily Circulation (2007)			1,188

*Estimated station totals are sums of the Nielsen TV and Cable TV household estimates for each county in which the station registers viewing of more than 5% as per the Nielsen Survey Methods.

KCEN-DT

Ch. 9

Network Service: NBC.

Licensee: Channel 6 Inc., PO Box 6103, 17 S 3rd St, Temple, TX 76503-6103.

Studio: 314 I-35 S, Eddy, TX 76524.

Mailing Address: PO Box 6103, Temple, TX 76503-6103.

Phone: 254-773-6868; 254-859-5481. **Fax:** 254-859-4004.

E-mail: rodil@kcentv.com

Web Site: http://www.kcentv.com

Technical Facilities: Channel No. 9 (186-192 MHz). Authorized power: 25-kw visual, aural. Antenna: 1729-ft above av. terrain, 1726-ft. above ground, 2329-ft. above sea level.

Latitude	31°	16'	24"
Longitude	97°	13'	14"

Note: Latitude and longitude coordinates shown are based on the North American Datum of 1927 (NAD 27) as currently required by the Mass Media Bureau of the FCC.

Ownership: Channel 6 Inc. (Group Owner).

Began Operation: October 10, 2002. Standard Definition.

Represented (sales): Blair Television.

Personnel:

Anyse Sue Mayborn, President.

W. Randy Odil, Vice President & General Manager.

Becky Kueck, General Sales Manager.

Melva Williams, National Sales Manager.

Janet Gregg, News Director.

Dan Archer, Chief Engineer.

Randy Shenkir, Business Manager.

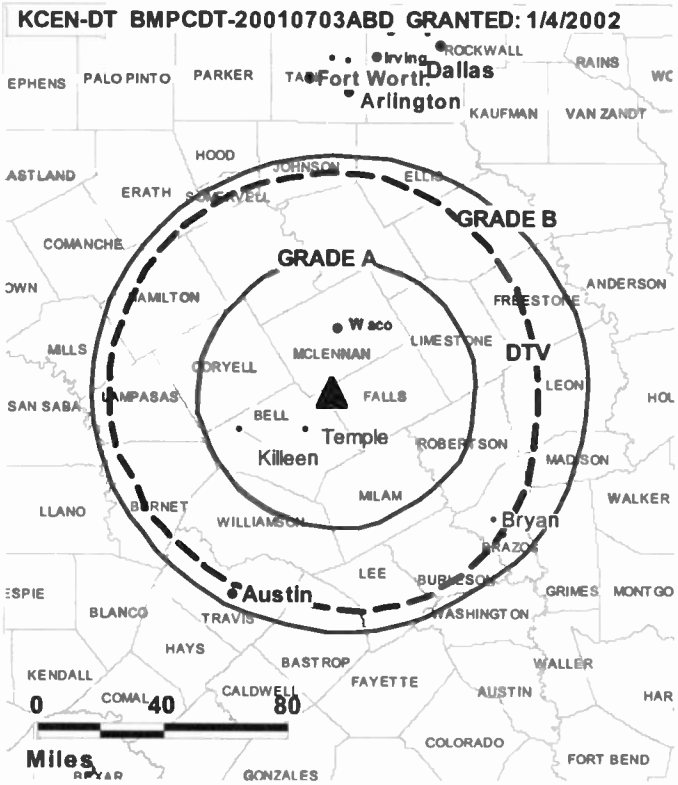

© 2008 Warren Communications News

Christina Mejia, Promotion Director.

C. J. Davis, Production Director.

City of License: Temple. **Station DMA:** Waco-Temple-Bryan, TX. **Rank:** 95.

Nielsen Data: Not available.

KCEN-TV
Ch. 6

Network Service: NBC.

Licensee: Channel 6 Inc., PO Box 6103, 17 S 3rd St, Temple, TX 76503-6103.

Studio: 314 S. I-35, Eddy, TX 76524.

Mailing Address: PO Box 6103, Temple, TX 76503-6103.

Phone: 254-773-6868; 254-859-5481. **Fax:** 254-859-4004.

E-mail: rodil@kcentv.com

Web Site: http://www.kcentv.com

Technical Facilities: Channel No. 6 (82-88 MHz). Authorized power: 100-kw visual, 10-kw aural. Antenna: 1866-ft above av. terrain, 1924-ft. above ground, 2549-ft. above sea level.

Latitude	31°	16'	24"
Longitude	97°	13'	14"

Transmitter: 2.4-mi. SE of I-35 on Old Blevins Rd., near Eddy.

Note: Latitude and longitude coordinates shown are based on the North American Datum of 1927 (NAD 27) as currently required by the Mass Media Bureau of the FCC.

Multichannel TV Sound: Stereo only.

Satellite Earth Stations: Transmitter RCA; Harris, 3.6-meter Ku-band; Fort Worth Tower, 3.9-meter Ku-band; Andrew, 4.5-meter; Andrew, 7.3-meter; Harris, 7.5-meter; Microdyne, M/A-Com, Avantek, Andrew receivers.

Ownership: Channel 6 Inc. (Group Owner).

Began Operation: November 1, 1953.

Represented (sales): Blair Television.

Personnel:

Anyse Sue Mayborn, President.

W. Randy Odil, Vice President & General Manager.

Becky Kueck, General Sales Manager.

Melva Williams, National Sales Manager.

Janet Gregg, News Director.

Dan Archer, Chief Engineer.

Randy Shenkir, Business Manager.

Christina Mejia, Promotion Director.

C. J. Davis, Production Director.

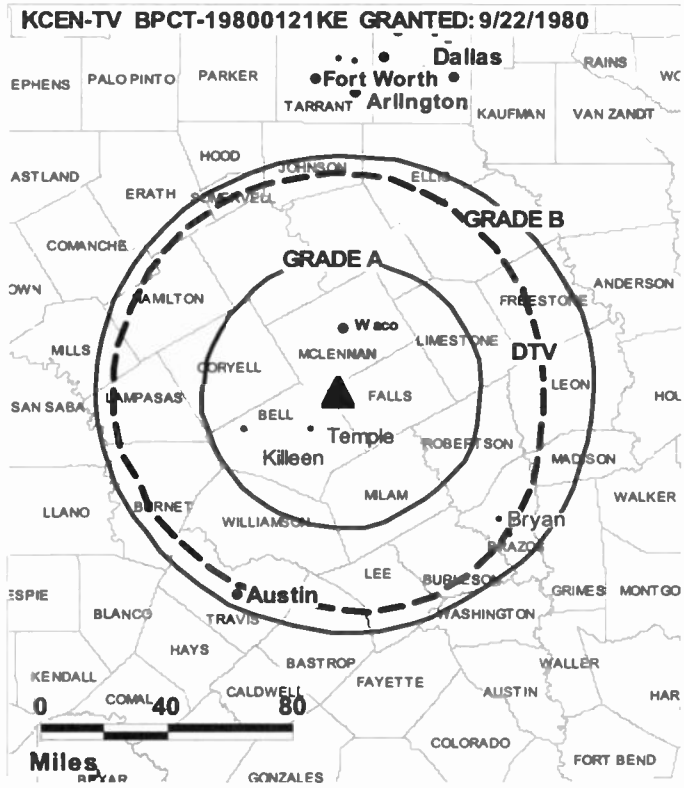

© 2008 Warren Communications News

City of License: Temple. **Station DMA:** Waco-Temple-Bryan, TX. **Rank:** 95.

Circulation © 2007 Nielsen. Coverage based on Nielsen study.

GrandTotal	Cable TV Households	Non-cable TV Households	Total TV Households
Estimated Station Totals *	141,170	123,760	264,930
Average Weekly Circulation (2007)	91,238	66,577	157,815
Average Daily Circulation (2007)			78,651

Station DMA Total	Cable TV Households	Non-cable TV Households	Total TV Households
Estimated Station Totals *	141,170	123,760	264,930
Average Weekly Circulation (2007)	91,238	66,577	157,815
Average Daily Circulation (2007)			78,651

*Estimated station totals are sums of the Nielsen TV and Cable TV household estimates for each county in which the station registers viewing of more than 5% as per the Nielsen Survey Methods.

KTAL-DT
Ch. 15

Network Service: NBC.

Grantee: Nexstar Finance Inc., 909 Lake Carolyn Pkwy., Suite 1450, Irving, TX 75039.

Studio: 132 Central Mall, Texarkana, TX 75503.

Mailing Address: 3150 N. Market St., Shreveport, LA 71107.

Phone: 318-629-6000. **Fax:** 318-629-6001.

E-mail: sthomas@ktalnews.tv

Web Site: http://www.arklatexhomepage.com

Technical Facilities: Channel No. 15 (476-482 MHz). Authorized power: 1000-kw max. visual, aural. Antenna: 1490-ft above av. terrain, 1430-ft. above ground, 1726-ft. above sea level.

Latitude	32°	54'	11"
Longitude	94°	00'	20"

Note: Latitude and longitude coordinates shown are based on the North American Datum of 1927 (NAD 27) as currently required by the Mass Media Bureau of the FCC.

Ownership: Nexstar Broadcasting Group Inc. (Group Owner).

Began Operation: Station operating; no on-air date

Represented (legal): Drinker Biddle & Reath LLP.

Represented (sales): Blair Television.

Represented (engineering): du Treil, Lundin & Rackley Inc.

Personnel:

Scott Thomas, Vice President & General Manager.

Cheryl Olive, General Sales Manager.

Tom Miles, Texarkana Local Sales Manager.

Jessica Pace, Shreveport Local Sales Manager.

Sean Kennedy, News Director.

Stuart Rowland, Chief Engineer.

Rhonda Randolph, Business Manager.

© 2008 Warren Communications News

Jean Byrd, Program Director.

Jay Barton, Promotion Director.

C. L. Key, Production Manager.

Sandra Lewis, Traffic Manager.

City of License: Texarkana. **Station DMA:** Shreveport, LA. **Rank:** 82.

Nielsen Data: Not available.

KTAL-TV
Ch. 6

Network Service: NBC.

Licensee: Nexstar Finance Inc., 909 Lake Carolyn Pkwy., Suite 1450, Irving, TX 75039.

Studios: 132 Central Mall, Texarkana, TX 75503; 3150 N. Market St., Shreveport, LA 71107.

Mailing Address: 3150 N. Market St., Shreveport, LA 71107.

Phone: 318-629-6000; 903-793-1133. **Fax:** 318-629-6001.

E-mail: sthomas@ktalnews.tv

Web Site: http://www.arklatexhomepage.com

Technical Facilities: Channel No. 6 (82-88 MHz). Authorized power: 100-kw visual, 10-kw aural. Antenna: 1580-ft above av. terrain, 1553-ft. above ground, 1849-ft. above sea level.

Latitude	32°	54'	11"
Longitude	94°	00'	22"

Transmitter: 2.3-mi. NNW of Vivian, W of County Rd.

Note: Latitude and longitude coordinates shown are based on the North American Datum of 1927 (NAD 27) as currently required by the Mass Media Bureau of the FCC.

AM Affiliate: KCMC, 1-kw, 740 kHz (ABC).

FM Affiliate: KTAL-FM, 100-kw, 98.1 MHz (No. 251), 1447-ft.

News Service: AP.

Ownership: Nexstar Broadcasting Group Inc. (Group Owner).

Began Operation: August 16, 1953.

Represented (sales): Blair Television.

Represented (legal): Drinker Biddle & Reath LLP.

Personnel:

Scott Thomas, Vice President & General Manager.

Cheryl Olive, General Sales Manager.

Tom Miles, Texarkana Local Sales Manager.

Jessica Pace, Shreveport Local Sales Manager.

Sean Kennedy, News Director.

Stuart Rowland, Chief Engineer.

Rhonda Randolph, Business Manager.

Jean Byrd, Program Director.

Jay Barton, Promotion Manager.

C. L. Key, Production Manager.

Sandra Lewis, Traffic Manager.

© 2008 Warren Communications News

City of License: Texarkana. **Station DMA:** Shreveport, LA. **Rank:** 82.

Circulation © 2007 Nielsen. Coverage based on Nielsen study.

GrandTotal	Cable TV Households	Non-cable TV Households	Total TV Households
Estimated Station Totals *	192,200	194,720	386,920
Average Weekly Circulation (2007)	92,757	101,879	194,636
Average Daily Circulation (2007)			83,669

Station DMA Total	Cable TV Households	Non-cable TV Households	Total TV Households
Estimated Station Totals *	145,960	184,160	330,120
Average Weekly Circulation (2007)	85,137	100,654	185,791
Average Daily Circulation (2007)			81,611

Other DMA Total	Cable TV Households	Non-cable TV Households	Total TV Households
Estimated Station Totals *	46,240	10,560	56,800
Average Weekly Circulation (2007)	7,620	1,225	8,845
Average Daily Circulation (2007)			2,058

*Estimated station totals are sums of the Nielsen TV and Cable TV household estimates for each county in which the station registers viewing of more than 5% as per the Nielsen Survey Methods.

KLTV
Ch. 7
(Operates satellite KTRE, Lufkin)

Network Service: ABC.

Licensee: KLTV/KTRE License Subsidiary LLC, 201 Monroe St., RSA Tower, 20th Floor, Montgomery, AL 36104.

Studio: 105 W. Ferguson, Tyler, TX 75702.

Mailing Address: PO Box 957, Tyler, TX 75710.

Phone: 903-597-5588. **Fax:** 903-510-7847.

E-mail: bstreit@kltv.com

Web Site: http://www.kltv.com

Technical Facilities: Channel No. 7 (174-180 MHz). Authorized power: 316-kw visual, 31.6-kw aural. Antenna: 991-ft above av. terrain, 1043-ft. above ground, 1388-ft. above sea level.

Latitude	32°	32'	23"
Longitude	95°	13'	12"

Note: Latitude and longitude coordinates shown are based on the North American Datum of 1927 (NAD 27) as currently required by the Mass Media Bureau of the FCC.

Satellite Earth Stations: RCA, 3.7-meter; RCA, 4.5-meter; American Horizon, 6.1-meter; Andrew, 7.3-meter; Avantek receivers.

News Services: ABC NewsOne, AP.

Ownership: Raycom Media Inc. (Group Owner).

Began Operation: October 14, 1954. Sale to present owner by Cosmos Broadcasting Corp. approved by FCC January 17, 2006.

Represented (legal): Covington & Burling.

Represented (sales): Continental Television Sales.

Represented (engineering): Denny & Associates PC.

Personnel:

Brad Streit, General Manager.

Pat Stacey, General Sales Manager.

Barbara Smith, Local Sales Manager.

Mary Ryan, National Sales Manager.

Kenny Boles, News Director.

Butch Adair, Engineering Director.

Glenda London, Business Manager.

Cathy Carmichael, Program Director.

Debbie Sallee, Promotion Director.

Jake Miller, Research Director.

Hazel Kennedy, Traffic Manager.

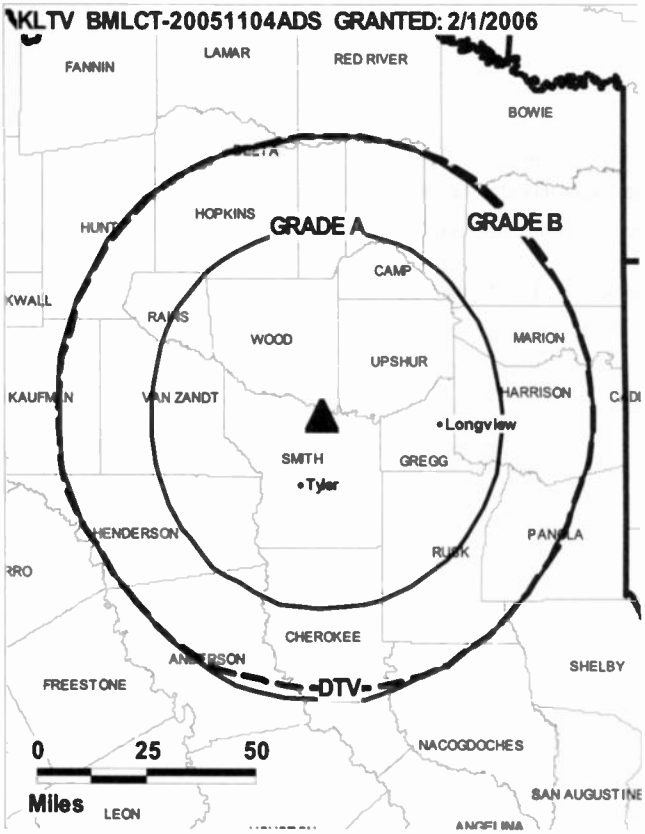

© 2008 Warren Communications News

City of License: Tyler. **Station DMA:** Tyler-Longview (Lufkin & Nacogdoches), TX.

Rank: 111.

Circulation © 2007 Nielsen. Coverage based on Nielsen study.

GrandTotal	Cable TV Households	Non-cable TV Households	Total TV Households
Estimated Station Totals *	107,890	187,540	295,430
Average Weekly Circulation (2007)	77,213	86,616	163,829
Average Daily Circulation (2007)			95,713

Station DMA Total	Cable TV Households	Non-cable TV Households	Total TV Households
Estimated Station Totals *	85,260	129,940	215,200
Average Weekly Circulation (2007)	70,430	77,764	148,194
Average Daily Circulation (2007)			89,571

Other DMA Total	Cable TV Households	Non-cable TV Households	Total TV Households
Estimated Station Totals *	22,630	57,600	80,230
Average Weekly Circulation (2007)	6,783	8,852	15,635
Average Daily Circulation (2007)			6,142

*Estimated station totals are sums of the Nielsen TV and Cable TV household estimates for each county in which the station registers viewing of more than 5% as per the Nielsen Survey Methods.

KLTV-DT
Ch. 10
(Operates satellite KTRE-DT, Lufkin)

Network Service: ABC.

Licensee: KLTV/KTRE License Subsidiary LLC, 201 Monroe St., RSA Tower, 20th Floor, Montgomery, AL 36104.

Studio: 105 W. Ferguson, Tyler, TX 75702.

Mailing Address: PO Box 957, Tyler, TX 75710.

Phone: 903-597-5588. **Fax:** 903-510-7847.

E-mail: bstreit@kltv.com

Web Site: http://www.kltv.com

Technical Facilities: Channel No. 10 (192-198 MHz). Authorized power: 15-kw visual, aural. Antenna: 991-ft above av. terrain, 1043-ft. above ground, 1388-ft. above sea level.

Latitude	32°	32'	23"
Longitude	95°	13'	12"

Note: Latitude and longitude coordinates shown are based on the North American Datum of 1927 (NAD 27) as currently required by the Mass Media Bureau of the FCC.

Ownership: Raycom Media Inc. (Group Owner).

Began Operation: November 3, 2005.

Represented (legal): Covington & Burling.

Represented (sales): Continental Television Sales.

Personnel:

Brad Streit, General Manager.

Pat Stacey, General Sales Manager.

Barbara Smith, Local Sales Manager.

Mary Ryan, National Sales Manager.

Kenny Boles, News Director.

Butch Adair, Chief Engineer.

Glenda London, Business Manager.

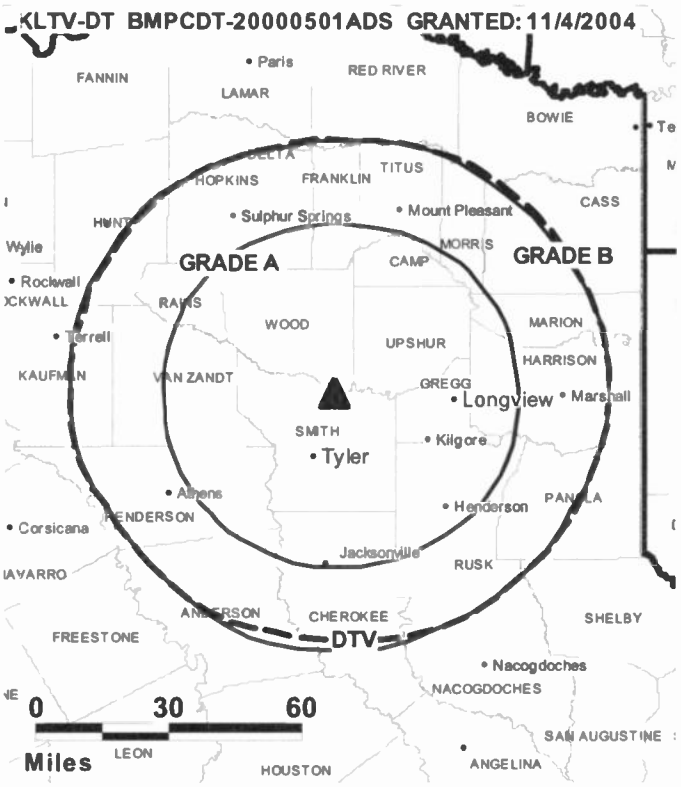

© 2008 Warren Communications News

Cathy Carmichael, Program Director.

Debbie Sallee, Promotion Director.

Jake Miller, Research Director.

Hazel Kennedy, Traffic Manager.

City of License: Tyler. **Station DMA:** Tyler-Longview (Lufkin & Nacogdoches), TX.

Rank: 111.

Nielsen Data: Not available.

KPXL
Ch. 26

Network Service: ION.

Licensee: Paxson San Antonio License Inc., 601 Clearwater Park Rd, West Palm Beach, FL 33401-6233.

Studio: 6100 Bandera Rd, Ste 304, San Antonio, TX 78238.

Mailing Address: 6100 Bandera Rd, Ste 304, San Antonio, TX 78238.

Phone: 210-682-2626; 210-682-2626. **Fax:** 210-682-3155.

E-mail: kathywilliams@ionmedia.tv

Web Site: http://www.ionline.tv

Technical Facilities: Channel No. 26 (542-548 MHz). Authorized power: 5000-kw max. visual, aural. Antenna: 1837-ft above av. terrain, 1470-ft. above ground, 3018-ft. above sea level.

Latitude	29°	37'	11"
Longitude	99°	02'	55"

Requests CP for change to 228-kw max. visual, 1709-ft above av. terrain, 1470-ft. above ground, 3018-ft. above sea level; BPCDT-20070501AEW.

Transmitter: 16.8-mi. N of Hondo Ranch Rd.

Note: Latitude and longitude coordinates shown are based on the North American Datum of 1927 (NAD 27) as currently required by the Mass Media Bureau of the FCC.

Ownership: ION Media Networks Inc. (Group Owner).

Began Operation: February 19, 1999. Transfer of minority interest from Dr. Joseph Zavaletta to Paxson Communications Corp. approved by FCC April 17, 1998. Transfer of remaining interst to Paxson Communications Corp. approved by FCC June 24, 1999. Station plans to operate in digital mode on its analog allotment. Transfer to CIG Media LLC pends.

Represented (legal): Dow Lohnes PLLC.

Represented (sales): Millennium Sales & Marketing.

Personnel:

Kathy Williams, Station Operations Manager.

Carol Holzhauer, National Sales Vice President.

Marcus Potier, Chief Engineer.

Angie Martinez, Traffic Manager.

Tony Flores, Master Control Supervisor.

City of License: Uvalde. **Station DMA:** San Antonio, TX. **Rank:** 37.

KPXL BPCT-941221KH GRANTED: 3/12/1998

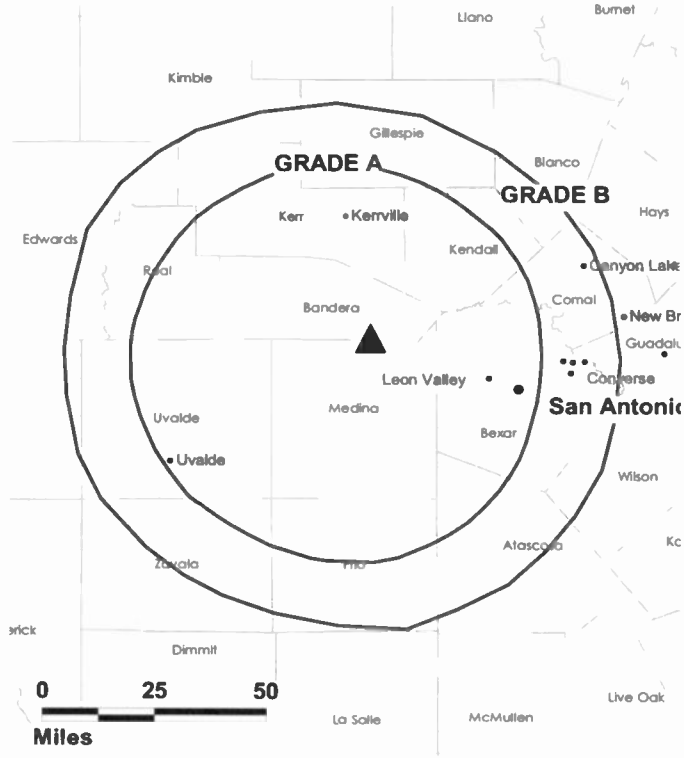

© 2008 Warren Communications News

Circulation © 2007 Nielsen. Coverage based on Nielsen study.

GrandTotal	Cable TV Households	Non-cable TV Households	Total TV Households
Estimated Station Totals *	419,750	27,640	447,390
Average Weekly Circulation (2007)	27,614	2,101	29,715
Average Daily Circulation (2007)			7,733

Station DMA Total	Cable TV Households	Non-cable TV Households	Total TV Households
Estimated Station Totals *	419,750	27,640	447,390
Average Weekly Circulation (2007)	27,614	2,101	29,715
Average Daily Circulation (2007)			7,733

*Estimated station totals are sums of the Nielsen TV and Cable TV household estimates for each county in which the station registers viewing of more than 5% as per the Nielsen Survey Methods.

KAVU-DT
Ch. 15

Network Service: ABC.

Grantee: Saga Broadcasting LLC, 73 Kercheval Ave., Grosse Pointe Farms, MI 48236.

Studio: 3808 N. Navarro, Victoria, TX 77901.

Mailing Address: 3808 N. Navarro, Victoria, TX 77901.

Phone: 361-575-2500. **Fax:** 361-575-2255.

E-mail: jpryor@victoriatelevision.com

Web Site: http://www.myvictoriaonline; http://www.kavutv.com

Technical Facilities: Channel No. 15 (476-482 MHz). Authorized power: 900-kw max. visual, aural. Antenna: 1024-ft above av. terrain, 1010-ft. above ground, 1152-ft. above sea level.

Latitude	28°	50'	42"
Longitude	97°	007'	33"

Note: Latitude and longitude coordinates shown are based on the North American Datum of 1927 (NAD 27) as currently required by the Mass Media Bureau of the FCC.

News Service: ABC NewsOne.

LMA: Local marketing agreement with KVCT (F), Victoria.

Ownership: Saga Communications Inc. (Group Owner).

Began Operation: Station operating under Special Temporary Authority at 0.34-kw max. visual; no on-air date.

Represented (sales): Continental Television Sales.

Personnel:

Jeff Pryor, President & General Manager.

John Garcia, Operations Manager.

Doug Tisdale, News Director.

Kevin John, Chief Engineer.

Mike Wall, Business Manager.

Rebecca Sarils, Program Director.

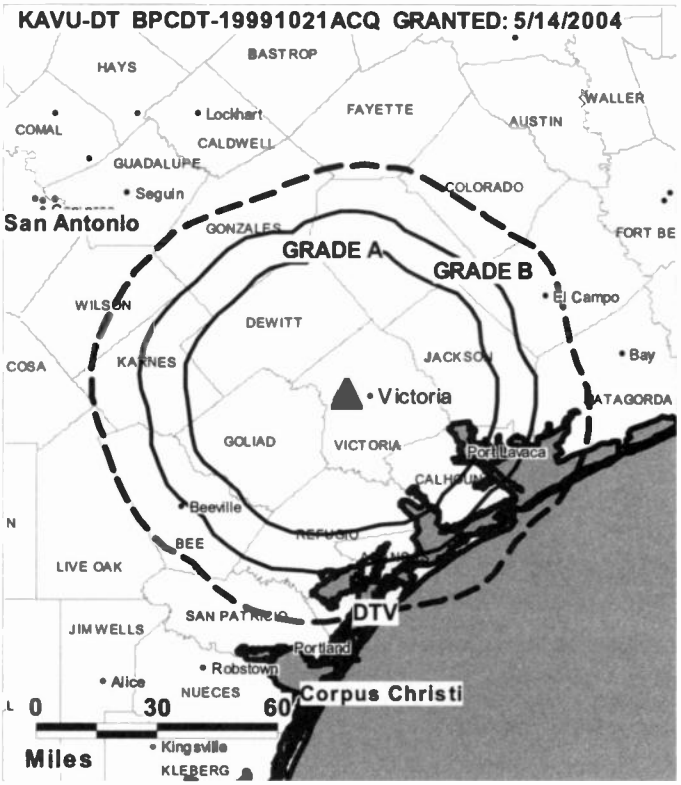

© 2008 Warren Communications News

Sean McBride, Promotions Manager.

Dave Winston, Creative Director.

Jennifer Rosales, Traffic Manager.

City of License: Victoria. **Station DMA:** Victoria, TX. **Rank:** 204.

Nielsen Data: Not available.

KAVU-TV
Ch. 25

Network Service: ABC.

Licensee: Saga Broadcasting LLC, 73 Kercheval Ave., Grosse Pointe Farms, MI 48236.

Studio: 3808 N. Navarro St., Victoria, TX 77901.

Mailing Address: 3808 N. Navarro, Victoria, TX 77901.

Phone: 361-575-2500. **Fax:** 361-575-2255.

E-mail: jpryor@victoriatelevision.com

Web Site: http://www.myvictoriaonline.com; http://www.kavutv.com

Technical Facilities: Channel No. 25 (536-542 MHz). Authorized power: 1298-kw max. visual, aural. Antenna: 1024-ft above av. terrain, 1010-ft. above ground, 1152-ft. above sea level.

Latitude	28°	50'	42"
Longitude	97°	07'	33"

Note: Latitude and longitude coordinates shown are based on the North American Datum of 1927 (NAD 27) as currently required by the Mass Media Bureau of the FCC.

Multichannel TV Sound: Stereo and separate audio program.

Satellite Earth Stations: Transmitter RCA; Deep Space Tech, 5.1-meter Ku-band; Deep Space Tech, 5.1-meter Ku & C-band; Prodelin, 6-meter C-band; STS, Pinzone, ORSAT receivers.

News Services: ABC NewsOne, AP.

LMA: Local marketing agreement with KVCT (F), Victoria.

Ownership: Saga Communications Inc. (Group Owner).

Began Operation: July 21, 1982.

Represented (sales): Continental Television Sales.

Personnel:

Jeff Pryor, President & General Manager.

John Garcia, Operations Manager.

Doug Tisdale, News Director.

Kevin John, Chief Engineer.

Mike Wall, Business Manager.

Rebecca Sarlis, Program Director.

Sean McBride, Promotions Manager.

Dave Winston, Creative Director.

Jennifer Rosales, Traffic Manager.

City of License: Victoria. **Station DMA:** Victoria, TX. **Rank:** 204.

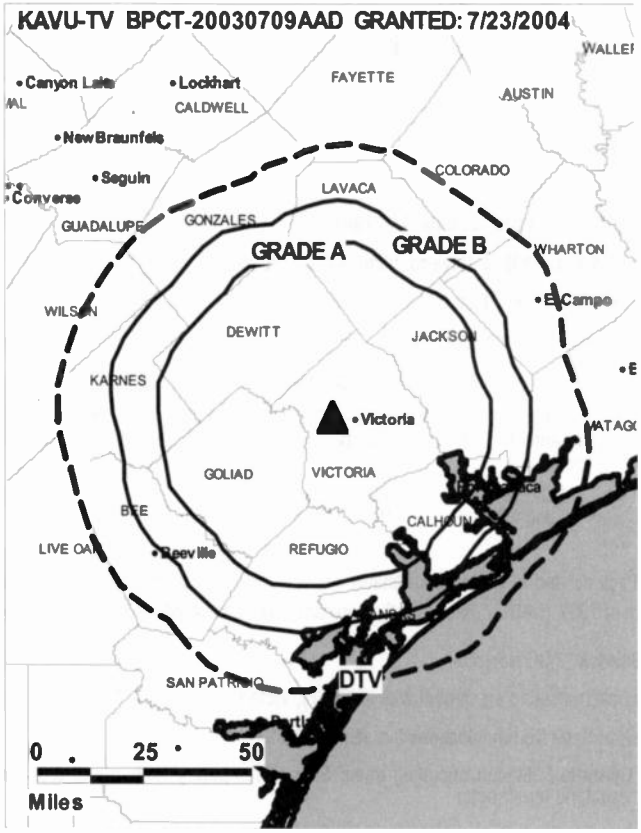

© 2008 Warren Communications News

Circulation © 2007 Nielsen. Coverage based on Nielsen study.

GrandTotal	Cable TV Households	Non-cable TV Households	Total TV Households
Estimated Station Totals *	31,510	17,060	48,570
Average Weekly Circulation (2007)	20,256	6,649	26,905
Average Daily Circulation (2007)			14,521

Station OMA Total	Cable TV Households	Non-cable TV Households	Total TV Households
Estimated Station Totals *	20,300	10,150	30,450
Average Weekly Circulation (2007)	15,672	5,471	21,143
Average Daily Circulation (2007)			13,002

Other OMA Total	Cable TV Households	Non-cable TV Households	Total TV Households
Estimated Station Totals *	11,210	6,910	18,120
Average Weekly Circulation (2007)	4,584	1,178	5,762
Average Daily Circulation (2007)			1,519

*Estimated station totals are sums of the Nielsen TV and Cable TV household estimates for each county in which the station registers viewing of more than 5% as per the Nielsen Survey Methods.

KVCT
Ch. 19

Network Service: FOX.

Licensee: Surtsey Media LLC, 73 Kercheval Ave., Grosse Pointe Farms, MI 48236.

Victoria Television Group: 3808 N. Navarro, Victoria, TX 77901.

Mailing Address: PO Box 4929, 3808 N Navarro, Victoria, TX 77901.

Phone: 361-575-2500. **Fax:** 361-575-2255.

E-mail: jpryor@kavutv.com

Web Site: http://www.myvictoriaonline.com

Technical Facilities: Channel No. 19 (500-506 MHz). Authorized power: 153.2-kw max. visual, 15.32-kw aural. Antenna: 490-ft above av. terrain, 495-ft. above ground, 584-ft. above sea level.

Latitude	28°	46'	41"
Longitude	96°	57'	38"

Holds CP for change to 1000-kw max. visual, 1024-ft above av. terrain, 1010-ft. above ground, 1152-ft. above sea level; lat. 28° 50' 42", long. 97° 007' 33", BPCT-20030212AAC.

Note: Latitude and longitude coordinates shown are based on the North American Datum of 1927 (NAD 27) as currently required by the Mass Media Bureau of the FCC.

Satellite Earth Station: Prostar, 4.8-meter; Comtech receivers.

News Service: AP.

LMA: Local marketing agreement with KAVU-TV (A), Victoria.

Ownership: Dana Christian Raymant (Group Owner).

Began Operation: October 1, 1969. Sale to Victoria Communications by South Texas Telecasting Co. Inc. (Michael D. & C. Dan McKinnon, et. al.) approved by FCC March 4, 1976. Sale to KVCT Inc. approved by FCC June 8, 1990. Sale to VictoriaVision Inc. approved by FCC December 20, 1994. Transfer of control to Dana R. Withers from Gerald R. Proctor approved by FCC September 22, 1998. Sale to present owner by VictoriaVision Inc. approved by FCC April 26, 1999.

Represented (sales): Continental Television Sales.

Represented (legal): Fletcher, Heald & Hildreth PLC.

Personnel:

Jeff Pryor, General Manager.

Kevin John, Chief Engineer.

John Garcia, Program & Production Manager.

Sean McBride, Promotion Director.

Jennifer Rosales, Traffic Manager.

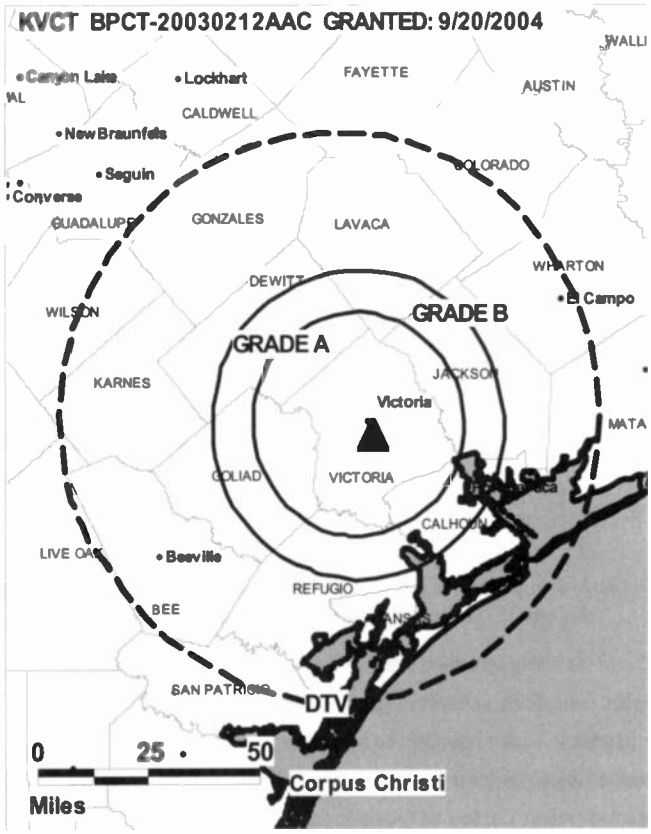

© 2008 Warren Communications News

City of License: Victoria. **Station DMA:** Victoria, TX. **Rank:** 204.

Circulation © 2007 Nielsen. Coverage based on Nielsen study.

GrandTotal	Cable TV Households	Non-cable TV Households	Total TV Households
Estimated Station Totals *	20,300	10,150	30,450
Average Weekly Circulation (2007)	8,932	3,309	12,241
Average Daily Circulation (2007)			4,172

Station DMA Total	Cable TV Households	Non-cable TV Households	Total TV Households
Estimated Station Totals *	20,300	10,150	30,450
Average Weekly Circulation (2007)	8,932	3,309	12,241
Average Daily Circulation (2007)			4,172

*Estimated station totals are sums of the Nielsen TV and Cable TV household estimates for each county in which the station registers viewing of more than 5% as per the Nielsen Survey Methods.

KVCT-DT
Ch. 11

Network Service: FOX.

Grantee: Surtsey Media LLC, 73 Kercheval Ave., Grosse Pointe Farms, MI 48236.

Victoria Television Group: 3808 N Navarro, Victoria, TX 77901.

Mailing Address: PO Box 4929, 3808 N Navarro, Victoria, TX 77901.

Phone: 361-575-2500. **Fax:** 361-575-2255.

E-mail: jpryor@victoriatelevision.com

Web Site: http://www.myvictoriaonline.com

Technical Facilities: Channel No. 11 (198-204 MHz). Authorized power: 18-kw visual, aural. Antenna: 951-ft above av. terrain, 938-ft. above ground, 1079-ft. above sea level.

Latitude	28°	50'	42"
Longitude	97°	07'	33"

Note: Latitude and longitude coordinates shown are based on the North American Datum of 1927 (NAD 27) as currently required by the Mass Media Bureau of the FCC.

LMA: Local marketing agreement with KAVU-DT (A), Victoria.

Ownership: Dana Christian Raymant (Group Owner).

Began Operation: Station operating; no on-air date.

Represented (legal): Fletcher, Heald & Hildreth PLC.

Represented (sales): Continental Television Sales.

Personnel:

Jeff Pryor, General Manager.

Kevin John, Chief Engineer.

John Garcia, Program & Production Manager.

Sean McBride, Promotion Director.

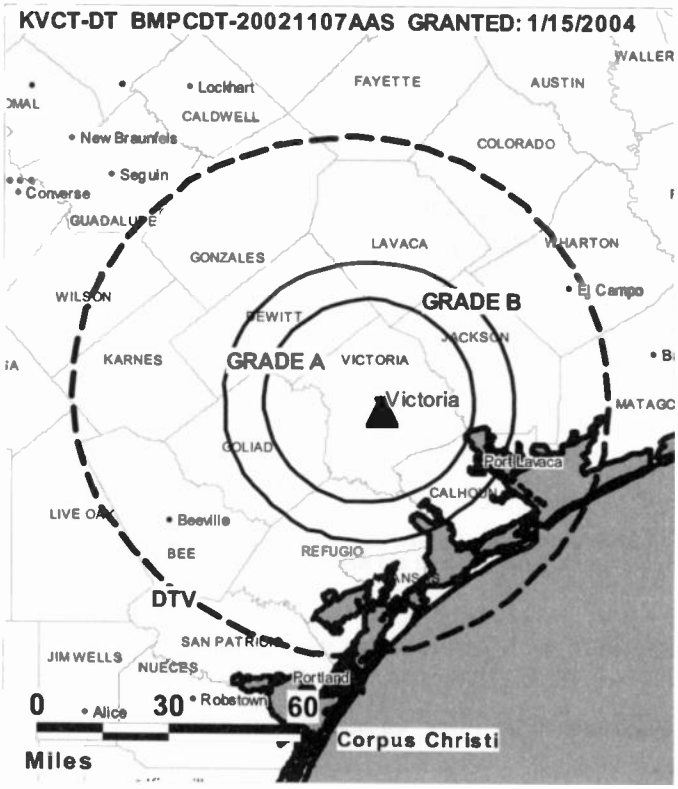

© 2008 Warren Communications News

Jennifer Rosales, Traffic Manager.

City of License: Victoria. **Station DMA:** Victoria, TX. **Rank:** 204.

Nielsen Data: Not available.

KWKT
Ch. 44
(Operates satellite KYLE, Bryan)

Network Service: MNT, FOX.

Licensee: ComCorp of Texas License Corp., Debtor In Possession, PO Box 53708, Lafayette, LA 70505-3708.

Studio: 8803 Woodway Dr., Waco, TX 76712.

Mailing Address: PO Box 2544, Waco, TX 76702.

Phone: 254-776-3844. **Fax:** 254-776-8032.

E-mail: rcrowder@kwkt.com

Web Site: http://www.kwkt.com

Technical Facilities: Channel No. 44 (650-656 MHz). Authorized power: 4170-kw max. visual, aural. Antenna: 1829-ft above av. terrain, 1672-ft. above ground, 2499-ft. above sea level.

Latitude	31°	18'	53.40"
Longitude	97°	19'	36.00"

Note: Latitude and longitude coordinates shown are based on the North American Datum of 1927 (NAD 27) as currently required by the Mass Media Bureau of the FCC.

Multichannel TV Sound: Stereo only.

LMA: Local marketing agreement with KAKW (S), Killeen.

Ownership: Communications Corp. of America, Debtor-In-Possession (Group Owner).

Began Operation: March 13, 1988. Owner restructuring under Chapter 11 bankruptcy code. Involuntary transfer of control to debtor in possession approved by FCC August 29, 2006. Transfer of control from Thomas R. Galloway Sr. to Apollo Capital Management II Inc. & Thomas R. Galloway Sr. jointly approved by FCC April 16, 2004. Sale to Communications Corp. of America by Associated Broadcasters Inc. approved by FCC April 29, 1994. Sale to Associated Broadcasters Inc. by SouthWest MultiMedia/Waco Corp. approved by FCC October 31, 1990.

Represented (legal): Fletcher, Heald & Hildreth PLC.

Represented (sales): Continental Television Sales.

Personnel:

Ron Crowder, General Manager.

Duane Sartor, Station Manager.

Mike Keese, General Sales Manager.

Robin Rice, National Sales Assistant.

Lou Strowger, Chief Engineer.

Edna Williams, Business Manager.

Amy Bishop, Program Director.

KWKT BPCT-20040729ALA GRANTED: 10/29/2004

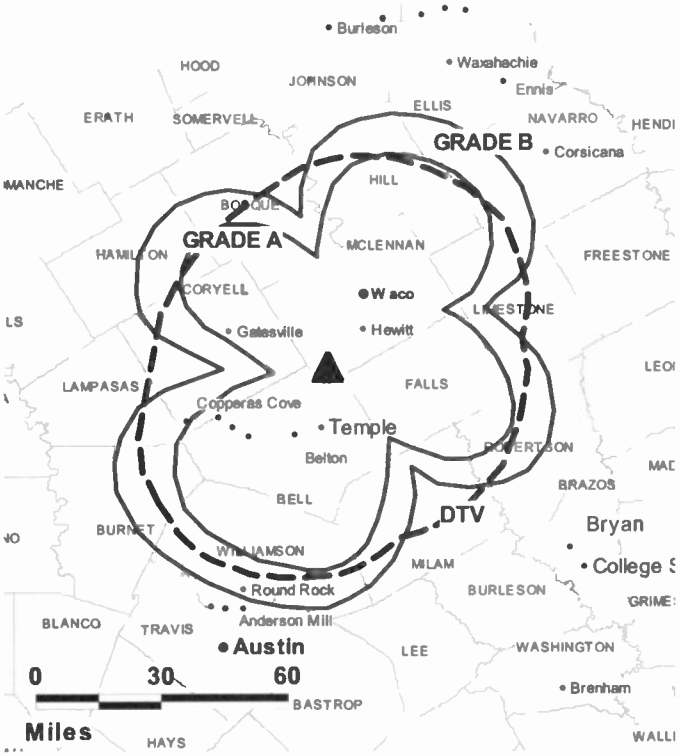

© 2008 Warren Communications News

Caroline Nelson, Traffic Manager.

City of License: Waco. **Station DMA:** Waco-Temple-Bryan, TX. **Rank:** 95.

Circulation © 2007 Nielsen. Coverage based on Nielsen study.

GrandTotal	Cable TV Households	Non-cable TV Households	Total TV Households
Estimated Station Totals *	139,050	123,760	262,810
Average Weekly Circulation (2007)	65,258	51,333	116,591
Average Daily Circulation (2007)			39,088

Station DMA Total	Cable TV Households	Non-cable TV Households	Total TV Households
Estimated Station Totals *	139,050	123,760	262,810
Average Weekly Circulation (2007)	65,258	51,333	116,591
Average Daily Circulation (2007)			39,088

*Estimated station totals are sums of the Nielsen TV and Cable TV household estimates for each county in which the station registers viewing of more than 5% as per the Nielsen Survey Methods.

KWKT-DT
Ch. 57

Network Service: MNT, FOX.

Licensee: ComCorp of Texas License Corp., Debtor In Possession, PO Box 53708, Lafayette, LA 70505-3708.

Studio: 8803 Woodway Dr., Waco, TX 76712.

Mailing Address: PO Box 2544, Waco, TX 76702.

Phone: 254-776-3844. **Fax:** 254-776-8032.

E-mail: rcrowder@kwkt.com

Web Site: http://www.kwkt.com

Technical Facilities: Channel No. 57 (728-734 MHz). Authorized power: 200-kw max. visual, aural. Antenna: 1759-ft above av. terrain, 1601-ft. above ground, 2428-ft. above sea level.

Latitude	31°	18'	52"
Longitude	97°	19'	37"

Note: Latitude and longitude coordinates shown are based on the North American Datum of 1927 (NAD 27) as currently required by the Mass Media Bureau of the FCC.

Ownership: Communications Corp. of America, Debtor-In-Possession (Group Owner).

Began Operation: Station operating; no on-air date

Represented (legal): Fletcher, Heald & Hildreth PLC.

Represented (sales): Continental Television Sales.

Personnel:

Ron Crowder, General Manager.

Duane Sartor, Station Manager.

Mike Keese, General Sales Manager.

Robin Rice, National Sales Assistant.

Lou Strowger, Chief Engineer.

Edna Williams, Business Manager.

KWKT-DT BMPCDT-20050630AGK GRANTED: 7/26/2005

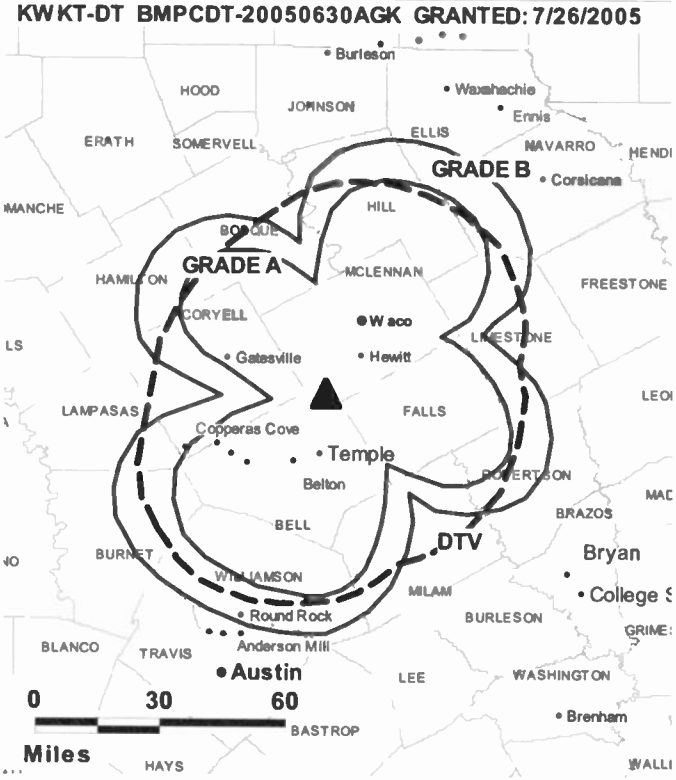

© 2008 Warren Communications News

Amy Bishop, Program Director.

Caroline Nelson, Traffic Manager.

City of License: Waco. **Station DMA:** Waco-Temple-Bryan, TX. **Rank:** 95.

Nielsen Data: Not available.

KWTX-DT
Ch. 53

Network Service: CW, CBS.

Licensee: Gray Television Licensee Inc., 1750 K St. NW, Suite 1200, Washington, DC 20006.

Studio: 6700 American Plaza, Waco, TX 76712.

Mailing Address: PO Box 2636, Waco, TX 76702-2636.

Phone: 254-776-1330. **Fax:** 245-751-1088.

E-mail: bob.bunch@kwtx.com

Web Site: http://www.kwtx.com

Technical Facilities: Channel No. 53 (704-710 MHz). Authorized power: 1000-kw max. visual, aural. Antenna: 1691-ft above av. terrain, 1500-ft. above ground, 2353-ft. above sea level.

Latitude	31°	19'	19"
Longitude	97°	19'	02"

Note: Latitude and longitude coordinates shown are based on the North American Datum of 1927 (NAD 27) as currently required by the Mass Media Bureau of the FCC.

Ownership: Gray Television Inc. (Group Owner).

Began Operation: May 15, 2001. High Definition.

Represented (legal): Wiley Rein.

Represented (sales): Millennium Sales & Marketing.

Personnel:

Richard D. Adams, Senior Vice President & General Manager.

Ken Musgrave, Operations Manager.

Bob Bunch, General & Local Sales Manager.

Pam Samford, National & Regional Sales Manager.

Virgil Teter, Vice President, News.

KWTX-DT BMPCDT-20010912AAJ GRANTED: 3/11/2002

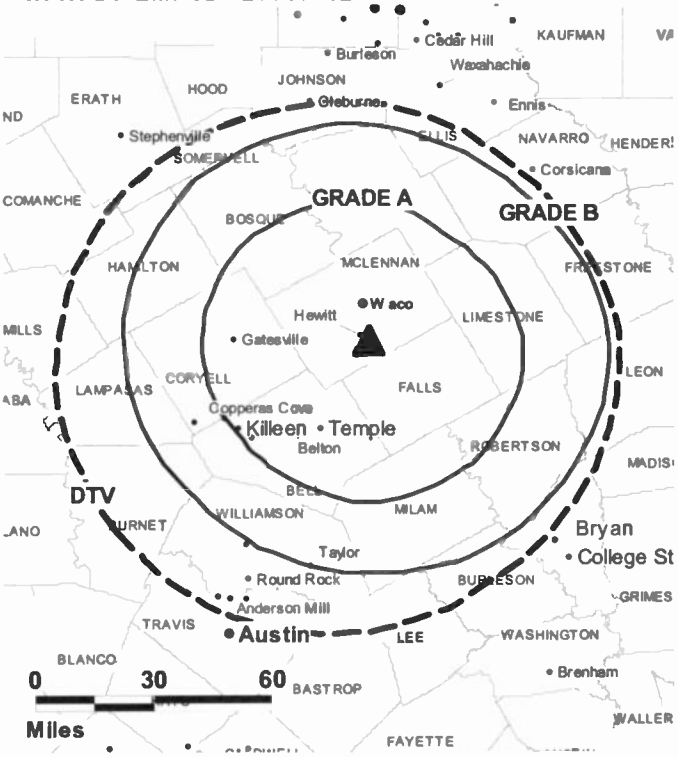

© 2008 Warren Communications News

Rick Bradfield, News Director.

Larry Brown, Chief Engineer.

City of License: Waco. **Station DMA:** Waco-Temple-Bryan, TX. **Rank:** 95.

Nielsen Data: Not available.

KWTX-TV
Ch. 10
(Operates satellite KBTX-TV, Bryan)

Network Service: CBS.

Licensee: Gray Television Licensee Inc., 1750 K St. NW, Suite 1200, Washington, DC 20006.

Studio: 6700 American Plaza, Waco, TX 76712.

Mailing Address: PO Box 2636, Waco, TX 76702-2636.

Phone: 254-776-1330. **Fax:** 254-751-1088.

E-mail: bob.bunch@kwtx.com

Web Site: http://www.kwtx.com

Technical Facilities: Channel No. 10 (192-198 MHz). Authorized power: 209-kw visual, 19.1-kw aural. Antenna: 1810-ft above av. terrain, 1679-ft. above ground, 2532-ft. above sea level.

Latitude	31°	19'	19"
Longitude	97°	19'	02"

Transmitter: 2.7-mi. ENE of Moody.

Note: Latitude and longitude coordinates shown are based on the North American Datum of 1927 (NAD 27) as currently required by the Mass Media Bureau of the FCC.

Multichannel TV Sound: Stereo only.

Satellite Earth Stations: Transmitter Harris; AFC, 3.7-meter Ku-band; Scientific-Atlanta, 4.5-meter C-band; Andrew, 4.5-meter C-band; Andrew, 4.5-meter Ku & C-band; Standard Communications, Standard, Standard receivers.

News Service: AP.

Ownership: Gray Television Inc. (Group Owner).

Began Operation: April 3, 1955.

Represented (sales): Millennium Sales & Marketing.

Represented (legal): Wiley Rein.

Personnel:

Richard D. Adams, Senior Vice President & General Manager.

Ken Musgrave, Operations Manager.

Bob Bunch, General & Local Sales Manager.

Pam Samford, National & Regional Sales Manager.

Rick Bradfield, News Director.

Virgil Teter, Vice President, News.

Larry Brown, Chief Engineer.

City of License: Waco. **Station DMA:** Waco-Temple-Bryan, TX. **Rank:** 95.

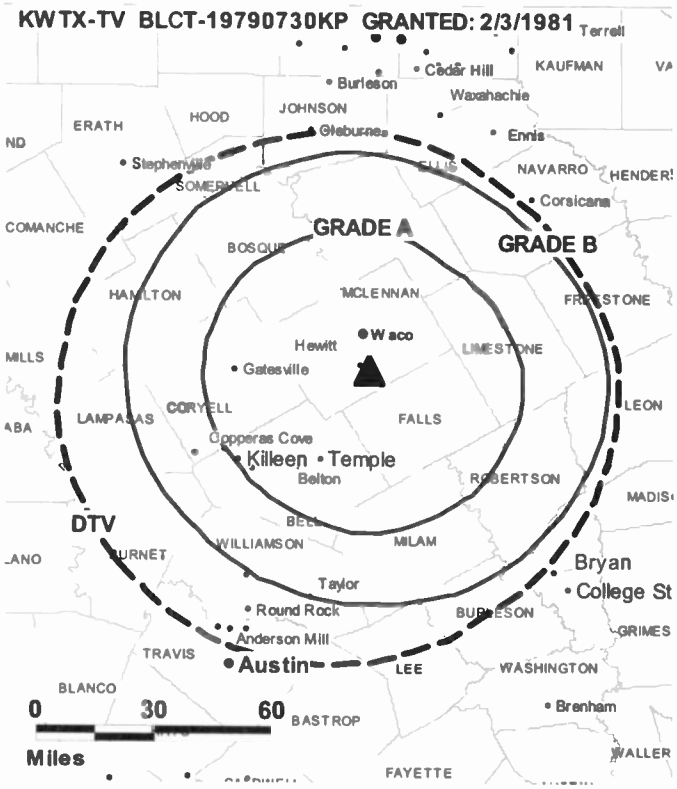

© 2008 Warren Communications News

Circulation © 2007 Nielsen. Coverage based on Nielsen study.

GrandTotal	Cable TV Households	Non-cable TV Households	Total TV Households
Estimated Station Totals *	150,340	123,760	274,100
Average Weekly Circulation (2007)	103,271	70,209	173,480
Average Daily Circulation (2007)			93,343

Station DMA Total	Cable TV Households	Non-cable TV Households	Total TV Households
Estimated Station Totals *	139,930	123,760	263,690
Average Weekly Circulation (2007)	99,431	70,209	169,640
Average Daily Circulation (2007)			92,563

Other DMA Total	Cable TV Households	Non-cable TV Households	Total TV Households
Estimated Station Totals *	10,410	0	10,410
Average Weekly Circulation (2007)	3,840	0	3,840
Average Daily Circulation (2007)			780

*Estimated station totals are sums of the Nielsen TV and Cable TV household estimates for each county in which the station registers viewing of more than 5% as per the Nielsen Survey Methods.

KXXV
Ch. 25

Network Service: ABC.

Licensee: Centex Television LP, PO Box 2522, Waco, TX 76702.

Studio: 1909 S. New Rd., Waco, TX 76711.

Mailing Address: PO Box 2522, Waco, TX 76702.

Phone: 254-754-2525. **Fax:** 254-757-1119.

E-mail: mlee@kxxv.com

Web Site: http://www.kxxv.com

Technical Facilities: Channel No. 25 (536-542 MHz). Authorized power: 5000-kw max. visual, aural. Antenna: 1842-ft above av. terrain, 1706-ft. above ground, 2502-ft. above sea level.

Latitude	31°	20'	16"
Longitude	97°	18'	36"

Note: Latitude and longitude coordinates shown are based on the North American Datum of 1927 (NAD 27) as currently required by the Mass Media Bureau of the FCC.

Multichannel TV Sound: Stereo only.

Satellite Earth Stations: Harris, 3-meter; Andrew, 4-meter; Harris, 6.2-meter; Andrew, 7.2-meter; Harris, Avantek receivers.

News Service: AP.

Ownership: Drewry Communications (Group Owner).

Began Operation: March 22, 1985. Sale to present owner by Shamrock Broadcasting Inc. approved by FCC October 7, 1994. Sale to Shamrock Holdings by Robert Mann, et al., approved by FCC October 1, 1987 (Television Digest, Vol. 27:20).

Represented (sales): Petry Television Inc.

Represented (legal): Leventhal, Senter & Lerman PLLC.

Personnel:

Mike Lee, General Manager.

Jim Baronet, Local Sales Manager.

Darlene Marler, National Sales Manager.

Dennis Kinney, News Director.

Kris Swearingen, Chief Engineer.

Dani Rae Fox, Program Director.

Ann Holyfield, Traffic Manager.

City of License: Waco. **Station DMA:** Waco-Temple-Bryan, TX. **Rank:** 95.

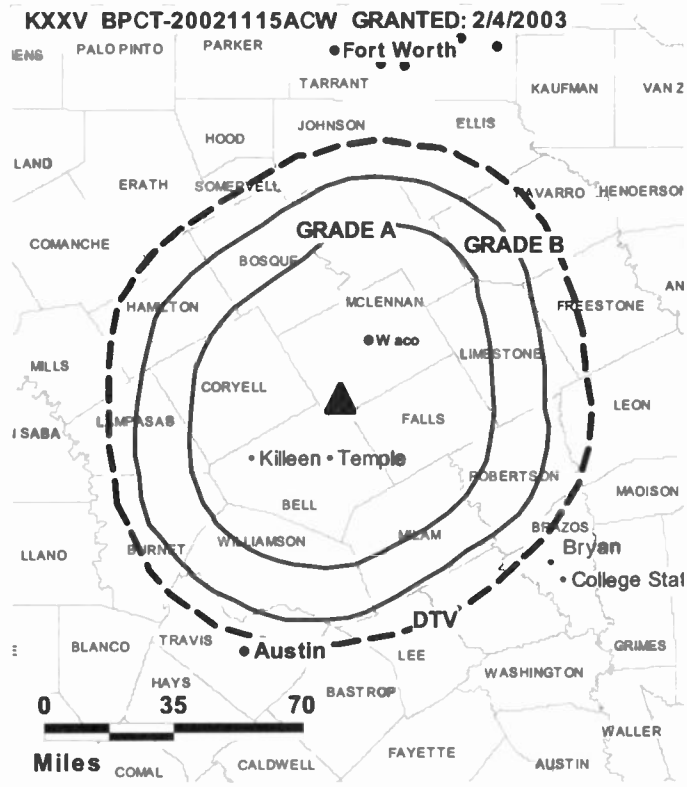

© 2008 Warren Communications News

Circulation © 2007 Nielsen. Coverage based on Nielsen study.

GrandTotal	Cable TV Households	Non-cable TV Households	Total TV Households
Estimated Station Totals *	139,930	123,760	263,690
Average Weekly Circulation (2007)	83,137	63,554	146,691
Average Daily Circulation (2007)			64,201

Station DMA Total	Cable TV Households	Non-cable TV Households	Total TV Households
Estimated Station Totals *	139,930	123,760	263,690
Average Weekly Circulation (2007)	83,137	63,554	146,691
Average Daily Circulation (2007)			64,201

*Estimated station totals are sums of the Nielsen TV and Cable TV household estimates for each county in which the station registers viewing of more than 5% as per the Nielsen Survey Methods.

KXXV-DT
Ch. 26

Network Service: ABC.

Licensee: Centex Television LP, PO Box 2522, Waco, TX 76702.

Studio: 1909 S. New Rd., Waco, TX 76711.

Mailing Address: PO Box 2522, Waco, TX 76702.

Phone: 254-754-2525. **Fax:** 254-757-1119.

E-mail: mlee@kxxv.com

Web Site: http://www.kxxv.com

Technical Facilities: Channel No. 26 (542-548 MHz). Authorized power: 1000-kw max. visual, aural. Antenna: 1842-ft above av. terrain, 1706-ft. above ground, 2502-ft. above sea level.

Latitude	31°	20'	16"
Longitude	97°	18'	36"

Note: Latitude and longitude coordinates shown are based on the North American Datum of 1927 (NAD 27) as currently required by the Mass Media Bureau of the FCC.

Ownership: Drewry Communications (Group Owner).

Began Operation: Standard Definition. Station operating; no on-air date.

Represented (sales): Petry Television Inc.

Personnel:

Mike Lee, General Manager.

Jim Baronet, Local Sales Manager.

Darlene Marler, National Sales Manager.

Dennis Kinney, News Director.

Kris Swearingen, Chief Engineer.

Dani Rae Fox, Program Director.

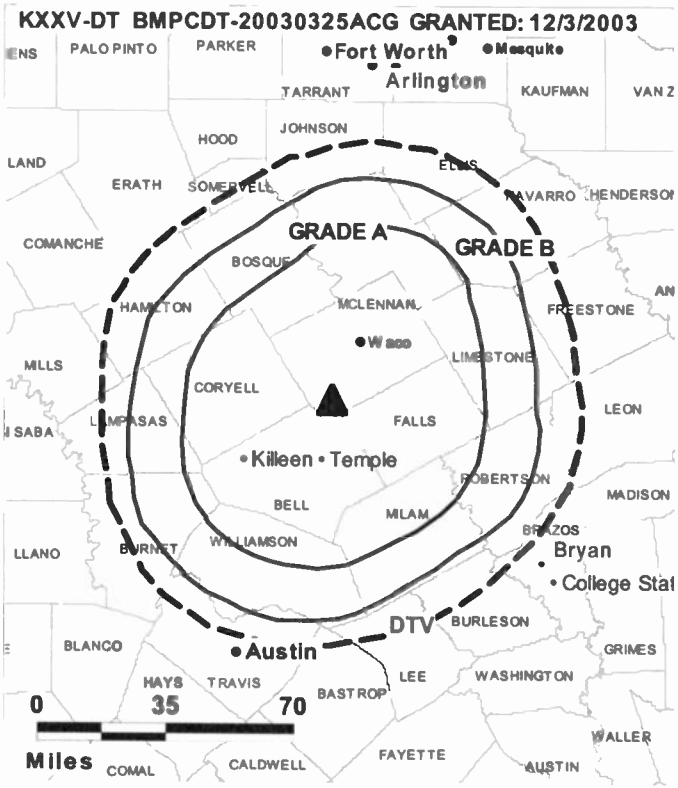

© 2008 Warren Communications News

Ann Holyfield, Traffic Manager.

City of License: Waco. **Station DMA:** Waco-Temple-Bryan, TX. **Rank:** 95.

Nielsen Data: Not available.

KRGV-DT
Ch. 13

Network Service: ABC.

Licensee: Mobile Video Tapes Inc., PO Box 5, Weslaco, TX 78599-0005.

Studio: 900 E. Expressway, Weslaco, TX 78596.

Mailing Address: PO Box 5, Weslaco, TX 78599-0005.

Phone: 956-968-5555. **Fax:** 956-973-5016.

E-mail: ray@krgv.com

Web Site: http://www.newschannel5.tv

Technical Facilities: Channel No. 13 (210-216 MHz). Authorized power: 57-kw visual, aural. Antenna: 1457-ft above av. terrain, 1460-ft. above ground, 1513-ft. above sea level.

Latitude	26°	06'	02"
Longitude	97°	50'	21"

Note: Latitude and longitude coordinates shown are based on the North American Datum of 1927 (NAD 27) as currently required by the Mass Media Bureau of the FCC.

Ownership: Mobile Video Tapes Inc.

Began Operation: October 8, 2002. High Definition.

Represented (sales): Blair Television.

Represented (legal): Cohn & Marks LLP.

Represented (engineering): du Treil, Lundin & Rackley Inc.

Personnel:

Ray Alexander, General Manager.

John Kittleman, Station Manager.

Jim Chancey, Local Sales Manager.

Robert Leesma, National Sales Manager.

Jenny Martinez, News Director.

Chuck Salge, Chief Engineer.

Romeo Rodriguez, Controller.

Michelle Martone, Program Director.

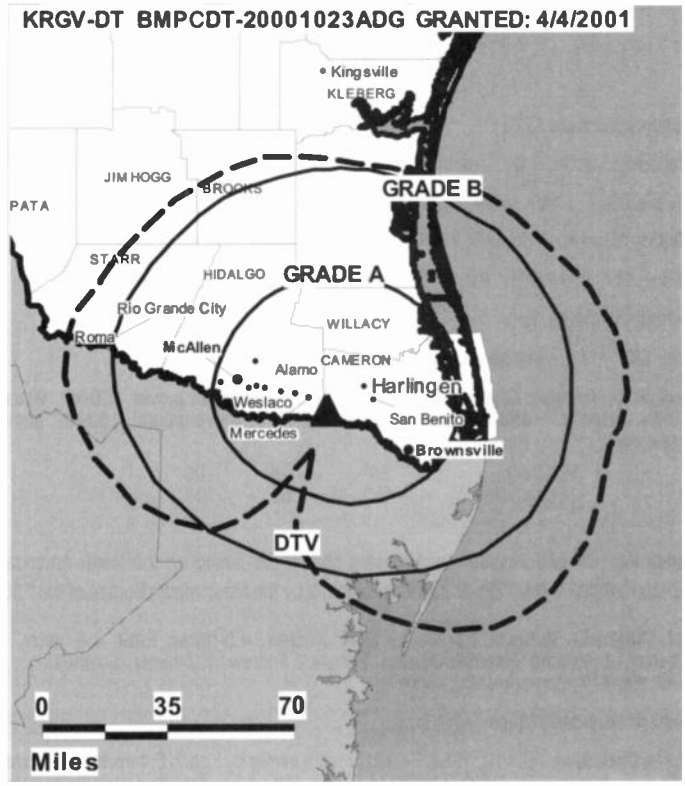

© 2008 Warren Communications News

Jerry Berg, Promotion Director.

Jay Leal, Production Director.

Ginger Walker, Traffic Manager.

City of License: Weslaco. **Station DMA:** Harlingen-Weslaco-Brownsville-McAllen, TX.

Rank: 88.

Nielsen Data: Not available.

KRGV-TV
Ch. 5

Network Service: ABC.

Licensee: Mobile Video Tapes Inc., PO Box 5, Weslaco, TX 78599-0005.

Studio: 900 E. Expressway, Weslaco, TX 78596.

Mailing Address: PO Box 5, Weslaco, TX 78599-0005.

Phone: 956-968-5555. **Fax:** 956-973-5016.

E-mail: ray@krgv.com

Web Site: http://www.newschannel5.tv

Technical Facilities: Channel No. 5 (76-82 MHz). Authorized power: 100-kw visual, aural. Antenna: 1453-ft above av. terrain, 1447-ft. above ground, 1506-ft. above sea level.

Latitude	26°	06'	00"
Longitude	97°	50'	17"

Note: Latitude and longitude coordinates shown are based on the North American Datum of 1927 (NAD 27) as currently required by the Mass Media Bureau of the FCC.

Satellite Earth Stations: Transmitter RCA; Andrew, 4.5-meter; EASI, 4.6-meter; Vertex, 4.8-meter; Scientific-Atlanta, 7-meter; Andrew, 7.3-meter; Scientific-Atlanta, M/A-Com, Avantek receivers.

Ownership: Mobile Video Tapes Inc.

Began Operation: April 10, 1954. Sale to present owner by Kenco Enterprises approved by FCC January 28, 1964 (Television Digest, Vol. 4:5). Sale to Kenco Enterprises by LBJ Co. approved by FCC October 18, 1961 (Vol. 17:35). LBJ Co. acquired full control of TV and radio when FCC approved sale of 50% by O. L. Taylor (Vol. 14:12, 14). Original 50% of TV acquired by LBJ from Taylor after FCC approved transfer April 4, 1956 (Vol. 12:11, 14), with LBJ exercising option April 1, 1957 on 50% of radio.

Represented (legal): Cohn & Marks LLP.

Represented (sales): Blair Television.

Represented (legal): Cohn & Marks LLP.

Personnel:

Ray Alexander, General Manager.

John Kittleman, Station Manager.

Jim Chancey, Local Sales Manager.

Robert Leesma, National Sales Manager.

Jenny Martinez, News Director.

Chuck Salge, Chief Engineer.

Romeo Rodriguez, Controller.

Michelle Martone, Program Director.

Jay Leal, Production Director.

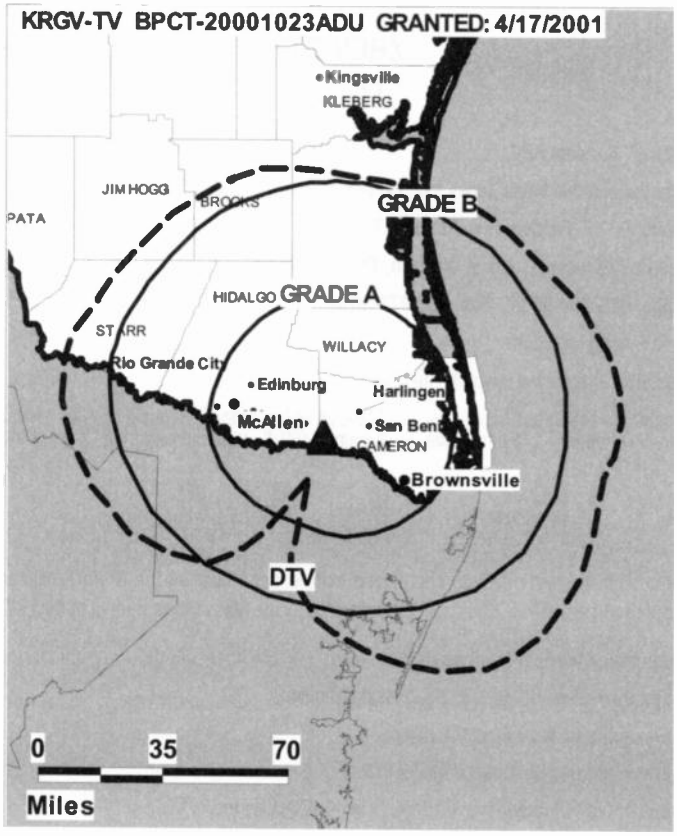

© 2008 Warren Communications News

Jerry Berg, Promotion Director.

Ginger Walker, Traffic Manager.

City of License: Weslaco. **Station DMA:** Harlingen-Weslaco-Brownsville-McAllen, TX.

Rank: 88.

Circulation © 2007 Nielsen. Coverage based on Nielsen study.

GrandTotal	Cable TV Households	Non-cable TV Households	Total TV Households
Estimated Station Totals *	129,260	197,810	327,070
Average Weekly Circulation (2007)	74,441	85,653	160,094
Average Daily Circulation (2007)			92,768

Station DMA Total	Cable TV Households	Non-cable TV Households	Total TV Households
Estimated Station Totals *	129,260	197,810	327,070
Average Weekly Circulation (2007)	74,441	85,653	160,094
Average Daily Circulation (2007)			92,768

*Estimated station totals are sums of the Nielsen TV and Cable TV household estimates for each county in which the station registers viewing of more than 5% as per the Nielsen Survey Methods.

KAUZ-DT
Ch. 22

Network Service: CW, CBS.

Grantee: Hoak Media of Wichita Falls License LLC, 500 Crescent Court, Suite 200, Dallas, TX 75201.

Studio: One Broadcast Ave., Wichita Falls, TX 76309.

Mailing Address: PO Box 2130, Wichita Falls, TX 76307.

Phone: 941-322-6957. **Fax:** 940-701-3331.

E-mail: jmccartney@kauz.com

Web Site: http://www.kauz.com/

Technical Facilities: Channel No. 22 (518-524 MHz). Authorized power: 200-kw max. visual, aural. Antenna: 1020-ft above av. terrain, 994-ft. above ground, 2008-ft. above sea level.

Latitude	33°	54'	04"
Longitude	98°	32'	21"

Note: Latitude and longitude coordinates shown are based on the North American Datum of 1927 (NAD 27) as currently required by the Mass Media Bureau of the FCC.

News Services: CBS Newspath, AP, CNN Newsource.

Ownership: Hoak Media LLC (Group Owner).

Began Operation: Station operating under Special Temporary Authority at 47.1-kw max. visual; no on-air date.

Represented (legal): Akin, Gump, Strauss, Hauer & Feld LLP.

Represented (sales): Petry Television Inc.

Personnel:

Kyle Williams, General Manager & National Sales Manager.

Randy Blake, Local Sales Manager.

Dan Garcia, News Director.

Tony Guess, Chief Engineer.

Gary Lucas, Business Manager.

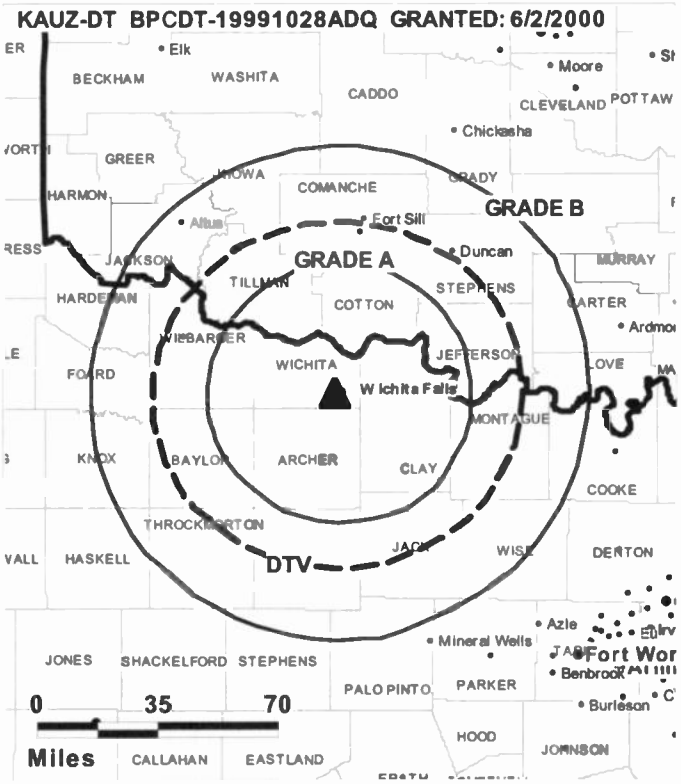

© 2008 Warren Communications News

Tanya Graham, Program Manager.

Jackie McCartney, Promotion Manager.

City of License: Wichita Falls. **Station DMA:** Wichita Falls, TX & Lawton, OK.

Rank: 149.

Nielsen Data: Not available.

KAUZ-TV
Ch. 6

Network Service: CBS.

Licensee: Hoak Media of Wichita Falls License LLC, 500 Crescent Court, Suite 220, Dallas, TX 75201.

Studio: One Broadcast Ave., Wichita Falls, TX 76309.

Mailing Address: PO Box 2130, Wichita Falls, TX 76307.

Phone: 940-322-6957. **Fax:** 940-761-3331.

E-mail: jmccartney@kauz.com

Web Site: http://www.kauz.com/

Technical Facilities: Channel No. 6 (82-88 MHz). Authorized power: 100-kw visual, 20-kw aural. Antenna: 1021-ft above av. terrain, 1028-ft. above ground, 2046-ft. above sea level.

Latitude	33°	54'	04"
Longitude	98°	32'	21"

Transmitter: Seymour Hwy., 2.5-mi. W of center of Wichita Falls.

Note: Latitude and longitude coordinates shown are based on the North American Datum of 1927 (NAD 27) as currently required by the Mass Media Bureau of the FCC.

Satellite Earth Stations: Transmitter Harris; RCA, 3.7-meter Ku-band; Houston Tracker, 4.3-meter C-band; Scientific-Atlanta, 4.7-meter C-band; Scientific-Atlanta, 7-meter C-band; Scientific-Atlanta, DX Antenna receivers.

News Services: AP, CNN Newsource, CBS Newspath.

Ownership: Hoak Media LLC (Group Owner).

Began Operation: March 1, 1953. Sale to present owner by Chelsey Broadcasting Co. LLC approved by FCC October 10, 2003. Sale to Chelsey Broadcasting Co. LLC by Benedek Broadcasting Co. LLC approved by FCC August 29, 2002. Sale to Benedek Broadcasting Co. LLC by Brissette Broadcasting approved by FCC May 22, 1996. Sale to Brissette Broadcasting by Adams Communications approved by FCC December 24, 1991. Sale to Adams Communications by Ray Clymer & W. Erle White approved by FCC January 5, 1984. Sale to Clymer & White approved by FCC May 30, 1978. Sale by Bass Bros. approved by FCC September 19, 1974. Sale to Bass Bros. by Mid-New York Broadcasting (Paul F. Harron) approved by FCC April 10, 1968. Sale to Mid-New York Broadcasting by Sidney A. Grayson & associates approved by FCC March 13, 1963. Transfer to Sidney A. Grayson group by E. H. Rowley theatre chain family & Kenyon Brown approved by FCC January 11, 1956. Originally operated as KWFT-TV.

Represented (sales): Petry Television Inc.

Represented (legal): Akin, Gump, Strauss, Hauer & Feld LLP.

Personnel:

Kyle Williams, General Manager.

Randy Blake, Local Sales Manager.

Dan Garcia, News Director.

Tony Guess, Chief Engineer.

Gary Lucus, Business Manager.

Tanya Graham, Program Director.

Jackie McCartney, Promotions Manager.

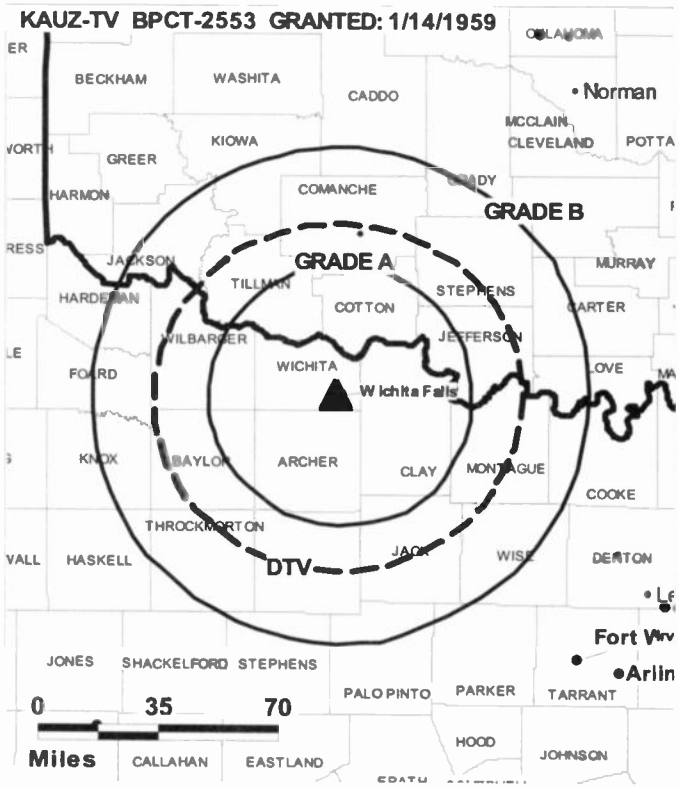

© 2008 Warren Communications News

City of License: Wichita Falls. **Station DMA:** Wichita Falls, TX & Lawton, OK.

Rank: 149.

Circulation © 2007 Nielsen. Coverage based on Nielsen study.

GrandTotal	Cable TV Households	Non-cable TV Households	Total TV Households
Estimated Station Totals *	81,230	84,470	165,700
Average Weekly Circulation (2007)	55,462	38,442	93,904
Average Daily Circulation (2007)			48,183

Station DMA Total	Cable TV Households	Non-cable TV Households	Total TV Households
Estimated Station Totals *	76,220	71,220	147,440
Average Weekly Circulation (2007)	54,829	36,441	91,270
Average Daily Circulation (2007)			47,560

Other DMA Total	Cable TV Households	Non-cable TV Households	Total TV Households
Estimated Station Totals *	5,010	13,250	18,260
Average Weekly Circulation (2007)	633	2,001	2,634
Average Daily Circulation (2007)			623

*Estimated station totals are sums of the Nielsen TV and Cable TV household estimates for each county in which the station registers viewing of more than 5% as per the Nielsen Survey Methods.

KFDX-DT
Ch. 28

Network Service: NBC.

Grantee: Nexstar Finance Inc., 909 Lake Carolyn Pkwy, Ste 1450, Irving, TX 75039.

Studio: 4500 Seymour Hwy, Witchita Falls, TX 76309.

Mailing Address: 4500 Seymour Hwy, Wichita Falls, TX 76309.

Phone: 940-691-0003. **Fax:** 940-696-2322.

E-mail: jpruett@kfdx.com

Web Site: http://www.kfdx.com

Technical Facilities: Channel No. 28 (554-560 MHz). Authorized power: 1000-kw max. visual, aural. Antenna: 900-ft above av. terrain, 889-ft. above ground, 1893-ft. above sea level.

Latitude	33°	53'	23"
Longitude	98°	33'	30"

Requests modification of CP for change to 884-ft above av. terrain, 873-ft. above ground, 1877-ft. above sea level; BMPCDT-20070621ABP.

Note: Latitude and longitude coordinates shown are based on the North American Datum of 1927 (NAD 27) as currently required by the Mass Media Bureau of the FCC.

News Services: NBC, CNN Newswire, Associated Press.

Ownership: Nexstar Broadcasting Group Inc. (Group Owner).

Began Operation: Station operating; no on-air date.

Represented (legal): Drinker Biddle & Reath LLP.

Represented (sales): Blair Television.

Personnel:

Julie Pruett, Vice President & General Manager.

Greg Collier, Operations Manager.

Stephanie Darland, General Sales Manager.

Wayne Reed, Local Sales Manager.

Matt Keeney, News Director.

Terry Porter, Chief Engineer.

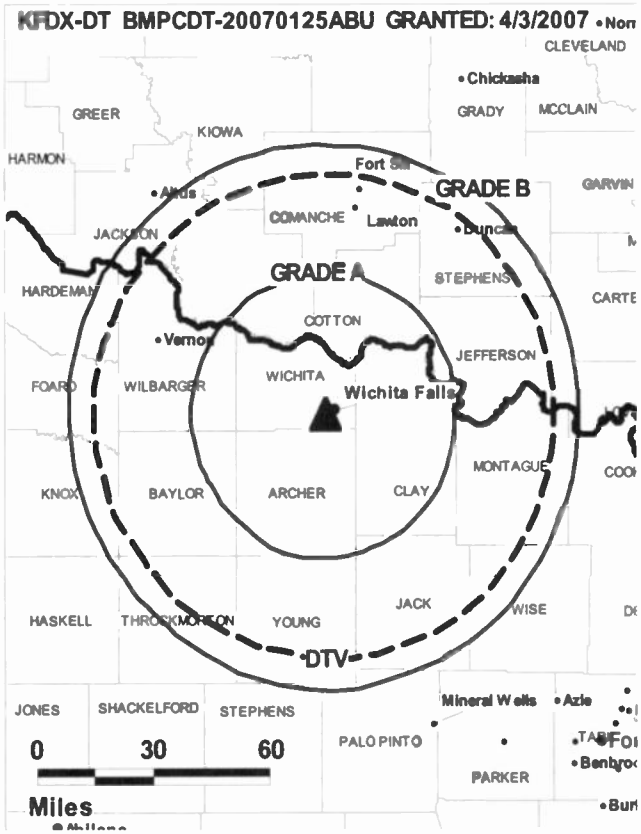

© 2008 Warren Communications News

Leigh Kidwell, Business Manager.

Mike Caldwell, Production Manager.

Chad Johnson, Creative Director.

Donna Parter, Traffic Manager.

City of License: Wichita Falls. **Station DMA:** Wichita Falls, TX & Lawton, OK.

Rank: 149.

Nielsen Data: Not available.

KFDX-TV
Ch. 3

Network Service: NBC.

Licensee: Nexstar Finance Inc., 909 Lake Carolyn Pkwy., Suite 1450, Irving, TX 75039.

Studio: 4500 Seymour Hwy., Wichita Falls, TX 76309.

Mailing Address: 4500 Seymour Hwy., Wichita Falls, TX 76309.

Phone: 940-691-0003. **Fax:** 940-696-2322.

E-mail: jpruett@kfdx.com

Web Site: http://www.kfdx.com

Technical Facilities: Channel No. 3 (60-66 MHz). Authorized power: 100-kw visual, 20-kw aural. Antenna: 1000-ft above av. terrain, 1045-ft. above ground, 2049-ft. above sea level.

Latitude	33°	53'	23.6"
Longitude	98°	33'	30.2"

Transmitter: 4500 Seymour Rd.

Note: Latitude and longitude coordinates shown are based on the North American Datum of 1927 (NAD 27) as currently required by the Mass Media Bureau of the FCC.

Multichannel TV Sound: Stereo only.

Satellite Earth Stations: Transmitter RCA; Harris, 3-meter Ku-band; Paraclipse, 3.7-meter C-band; AFC, 3.7-meter Ku-band; Comtech, 5-meter C-band; Harris, 6-meter Ku-band; Pinzone, M/A-Com, Harris, Drake receivers.

News Services: AP, NBC News Channel, CNN.

Ownership: Nexstar Broadcasting Group Inc. (Group Owner).

Began Operation: March 13, 1953. Sale to Clay Communications by Darrold A. Cannan, et al., approved by FCC January 27, 1971 (Television Digest, Vol. 11:5). Sale to Price Communications Corp. by Clay Communications approved by FCC June 23, 1987 (Vol. 27:21). Sale to US Broadcast Group by Price Communications Corp. approved by FCC November 9, 1995 (Vol. 35:35). Sale to present owner from US Broadcast Group approved by FCC November 6, 1997.

Represented (sales): Blair Television.

Represented (legal): Drinker Biddle & Reath LLP.

Personnel:

Julie Pruett, Vice President & General Manager.

Greg Collier, Operations Manager.

Stephanie Darland, General Sales Manager.

Wayne Reed, Local Sales Manager.

Matt Keeney, News Director.

Terry Porter, Chief Engineer.

Leigh Kidwell, Business Manager.

Mike Caldwell, Production Manager.

Chad Johnson, Creative Director.

Donna Porter, Traffic Manager.

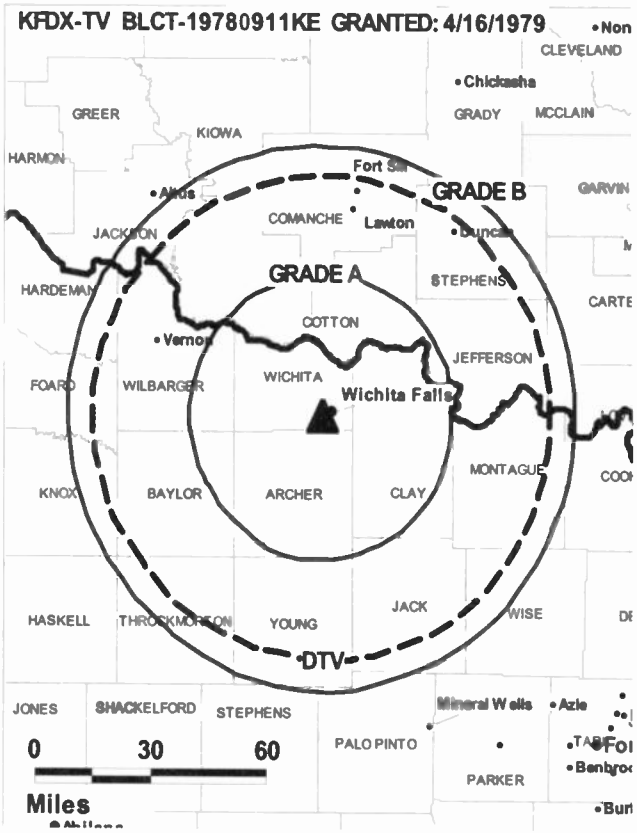

© 2008 Warren Communications News

City of License: Wichita Falls. **Station DMA:** Wichita Falls, TX & Lawton, OK.

Rank: 149.

Circulation © 2007 Nielsen. Coverage based on Nielsen study.

GrandTotal	Cable TV Households	Non-cable TV Households	Total TV Households
Estimated Station Totals *	87,130	71,820	158,950
Average Weekly Circulation (2007)	56,202	38,667	94,869
Average Daily Circulation (2007)			52,202

Station DMA Total	Cable TV Households	Non-cable TV Households	Total TV Households
Estimated Station Totals *	76,220	71,220	147,440
Average Weekly Circulation (2007)	54,188	38,557	92,745
Average Daily Circulation (2007)			51,845

Other DMA Total	Cable TV Households	Non-cable TV Households	Total TV Households
Estimated Station Totals *	10,910	600	11,510
Average Weekly Circulation (2007)	2,014	110	2,124
Average Daily Circulation (2007)			357

*Estimated station totals are sums of the Nielsen TV and Cable TV household estimates for each county in which the station registers viewing of more than 5% as per the Nielsen Survey Methods.

KJTL
Ch. 18

Network Service: FOX.

Licensee: Mission Broadcasting Inc., 544 Red Rock Dr., Wadsworth, OH 44281.

Studio: 4500 Seymour Hwy., Wichita Falls, TX 76309.

Mailing Address: 4500 Seymour Hwy., Wichita Falls, TX 76309.

Phone: 940-691-0003. **Fax:** 940-691-4856.

E-mail: stephanier@kfdx.com

Web Site: http://www.kjtlfox18.com

Technical Facilities: Channel No. 18 (494-500 MHz). Authorized power: 2820-kw max. visual, 282-kw aural. Antenna: 1080-ft above av. terrain, 1034-ft. above ground, 2146-ft. above sea level.

Latitude	34°	12'	06"
Longitude	98°	43'	44"

Transmitter: Approx. 2.8-mi. SW of Grandfield, 2-mi. S of Hwy. 70.

Note: Latitude and longitude coordinates shown are based on the North American Datum of 1927 (NAD 27) as currently required by the Mass Media Bureau of the FCC.

Multichannel TV Sound: Stereo only.

Satellite Earth Stations: Transmitter Harris; AFC, 3.7-meter Ku-band; Harris, 6.1-meter C-band; M/A-Com, Harris receivers.

Ownership: Mission Broadcasting Inc. (Group Owner).

Began Operation: May 14, 1985. Sold to Wichita Fall Television Ltd. by Janet T. Lee, et al., approved by FCC August 1986. Sale to BSP Broadcasting approved by FCC June 29, 1989. Sale to Wicks Broadcast Group LP by Epic Broadcasting Co. approved by FCC July 6, 1995 (Television Digest, Vol. 35:18). Sale to present owner by Wicks Broadcast Group LP approved by FCC April 8, 1999.

Represented (legal): Drinker Biddle & Reath LLP.

Represented (sales): Blair Television.

Personnel:

Stephanie Reed, General Manager.

Stephanie Oarland, General Sales Manager.

Rhonda Wright, Local & National Sales Manager.

Ken Thomason, Chief Engineer.

Leigh Kidwell, Business Manager.

Troy Short, Promotion Manager.

Debra Parish, Traffic Manager.

City of License: Wichita Falls. **Station DMA:** Wichita Falls, TX & Lawton, OK.

Rank: 149.

KJTL BMPCT-19850109KE GRANTED: 3/15/1985

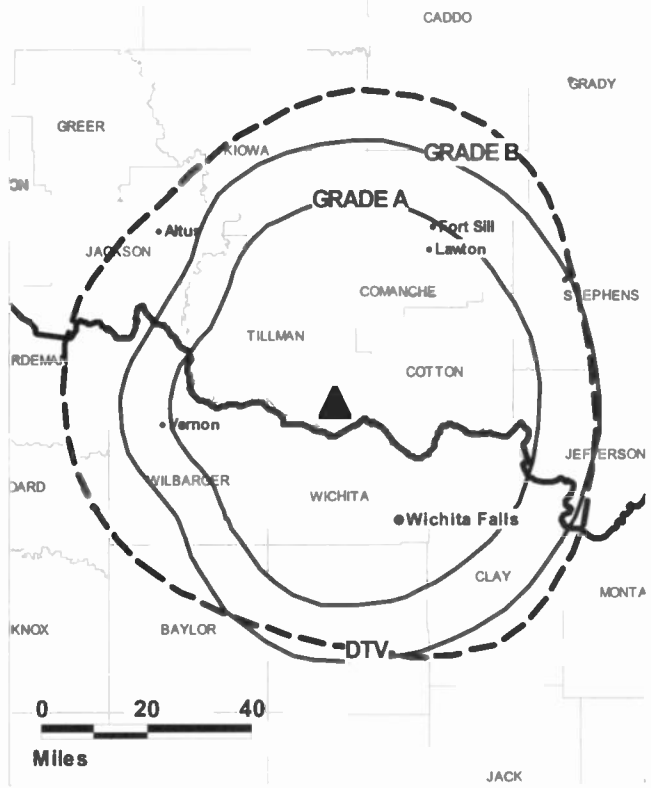

© 2008 Warren Communications News

Circulation © 2007 Nielsen. Coverage based on Nielsen study.

GrandTotal	Cable TV Households	Non-cable TV Households	Total TV Households
Estimated Station Totals *	78,420	73,010	151,430
Average Weekly Circulation (2007)	34,390	25,254	59,644
Average Daily Circulation (2007)			19,966

Station DMA Total	Cable TV Households	Non-cable TV Households	Total TV Households
Estimated Station Totals *	76,220	71,220	147,440
Average Weekly Circulation (2007)	34,015	25,031	59,046
Average Daily Circulation (2007)			19,831

Other DMA Total	Cable TV Households	Non-cable TV Households	Total TV Households
Estimated Station Totals *	2,200	1,790	3,990
Average Weekly Circulation (2007)	375	223	598
Average Daily Circulation (2007)			135

*Estimated station totals are sums of the Nielsen TV and Cable TV household estimates for each county in which the station registers viewing of more than 5% as per the Nielsen Survey Methods.

KJTL-DT
Ch. 15

Network Service: FOX.

Grantee: Mission Broadcasting Inc., 544 Red Rock Dr, Wadsworth, OH 44281.

Studio: 4500 Seymour Hwy, Wichita Falls, TX 76309.

Mailing Address: 4500 Seymour Hwy, Wichita Falls, TX 76309.

Phone: 940-691-0003. **Fax:** 940-691-4856.

E-mail: stephanier@kfdx.com

Web Site: http://www.kjtlfox18.com

Technical Facilities: Channel No. 15 (476-482 MHz). Authorized power: 1000-kw max. visual, aural. Antenna: 863-ft above av. terrain, 833-ft. above ground, 1941-ft. above sea level.

Latitude	34°	12'	05"
Longitude	98°	43'	45"

Note: Latitude and longitude coordinates shown are based on the North American Datum of 1927 (NAD 27) as currently required by the Mass Media Bureau of the FCC.

Ownership: Mission Broadcasting Inc. (Group Owner).

Began Operation: Station operating; no on-air date.

Represented (legal): Drinker Biddle & Reath LLP.

Represented (sales): Blair Television.

Personnel:

Stephanie Reed, General Manager.

Stephanie Oarland, General Sales Manager.

Rhonda Wright, Local & National Sales Manager.

Ken Thomason, Chief Engineer.

Leigh Kidwell, Business Manager.

Troy Short, Promotion Manager.

KJTL-DT BMPCDT-20070404ACI GRANTED: 4/25/2007

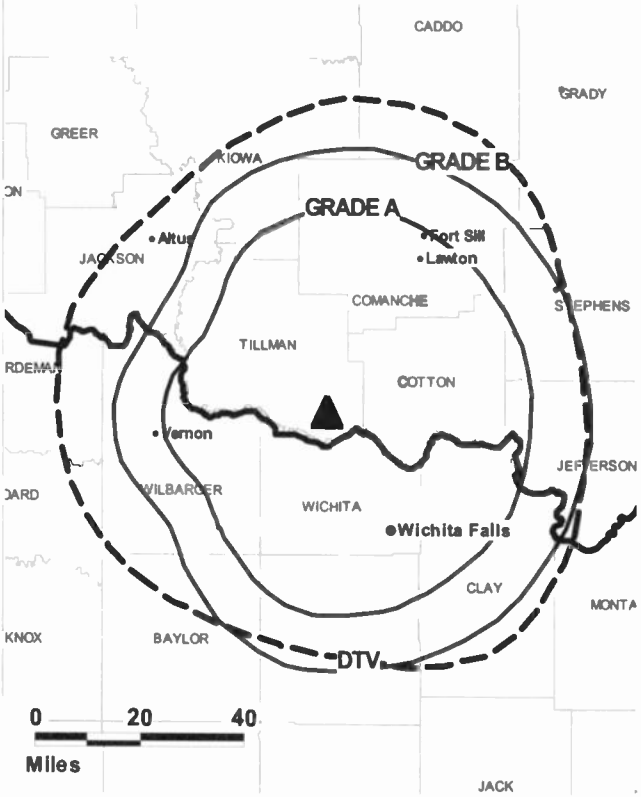

© 2008 Warren Communications News

Debra Parish, Traffic Manager.

City of License: Wichita Falls. **Station DMA:** Wichita Falls, TX & Lawton, OK.

Rank: 149.

Nielsen Data: Not available.

KLCW-TV

Ch. 22

Network Service: CW.

Licensee: Woods Communications Corp., One WCOV Ave., Montgomery, AL 36111.

Studio: 9800 University Ave., Lubbock, TX 79423.

Mailing Address: 9800 University Ave., Lubbock, TX 79423.

Phone: 806-745-3434. **Fax:** 806-748-1949.

Technical Facilities: Channel No. 22 (518-524 MHz). Authorized power: 142-kw max. visual, aural. Antenna: 748-ft above av. terrain, 750-ft. above ground, 3957-ft. above sea level.

Latitude	33°	30'	08"
Longitude	102°	52'	20"

Note: Latitude and longitude coordinates shown are based on the North American Datum of 1927 (NAD 27) as currently required by the Mass Media Bureau of the FCC.

Ownership: Woods Communications Corp. (Group Owner).

Began Operation: February 9, 2001.

Represented (sales): Millennium Sales & Marketing.

Represented (legal): John B. Kenkel.

Personnel:

Mellynda Hartel, Vice President & Director of Sales.

Brad Moran, General Manager.

Mark Gilmore, General Sales Manager.

Tee Thomas, Chief Engineer.

Bridget Kirkland, Program Director.

Jana Hill, Promotion Director.

Erin Bradley, Production Manager.

Amy Goin, Traffic Manager.

City of License: Wolfforth. **Station DMA:** Lubbock, TX. **Rank:** 148.

KLCW-TV BPCT-20040209ABU GRANTED: 4/18/2005

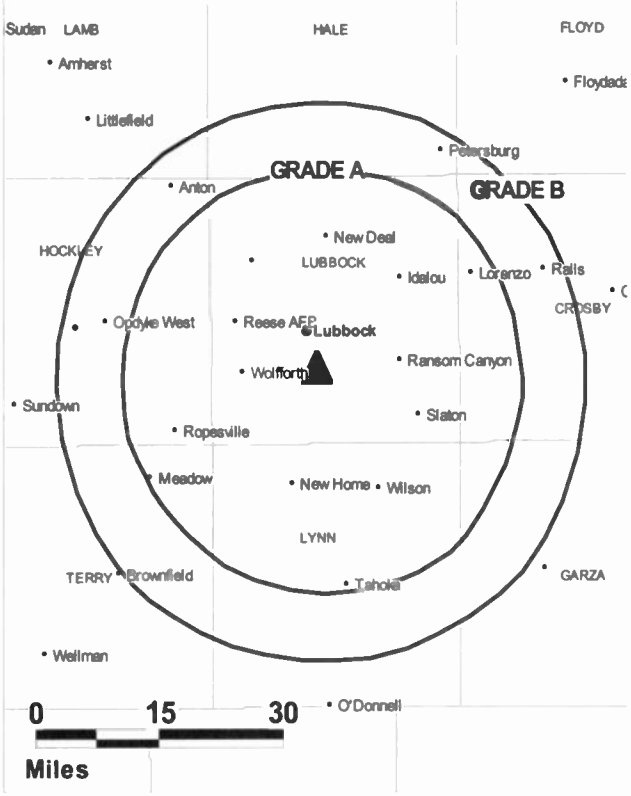

© 2008 Warren Communications News

Circulation © 2007 Nielsen. Coverage based on Nielsen study.

GrandTotal	Cable TV Households	Non-cable TV Households	Total TV Households
Estimated Station Totals *	62,990	79,760	142,750
Average Weekly Circulation (2007)	13,898	19,130	33,028
Average Daily Circulation (2007)			10,866

Station DMA Total	Cable TV Households	Non-cable TV Households	Total TV Households
Estimated Station Totals *	62,990	79,760	142,750
Average Weekly Circulation (2007)	13,898	19,130	33,028
Average Daily Circulation (2007)			10,866

*Estimated station totals are sums of the Nielsen TV and Cable TV household estimates for each county in which the station registers viewing of more than 5% as per the Nielsen Survey Methods.

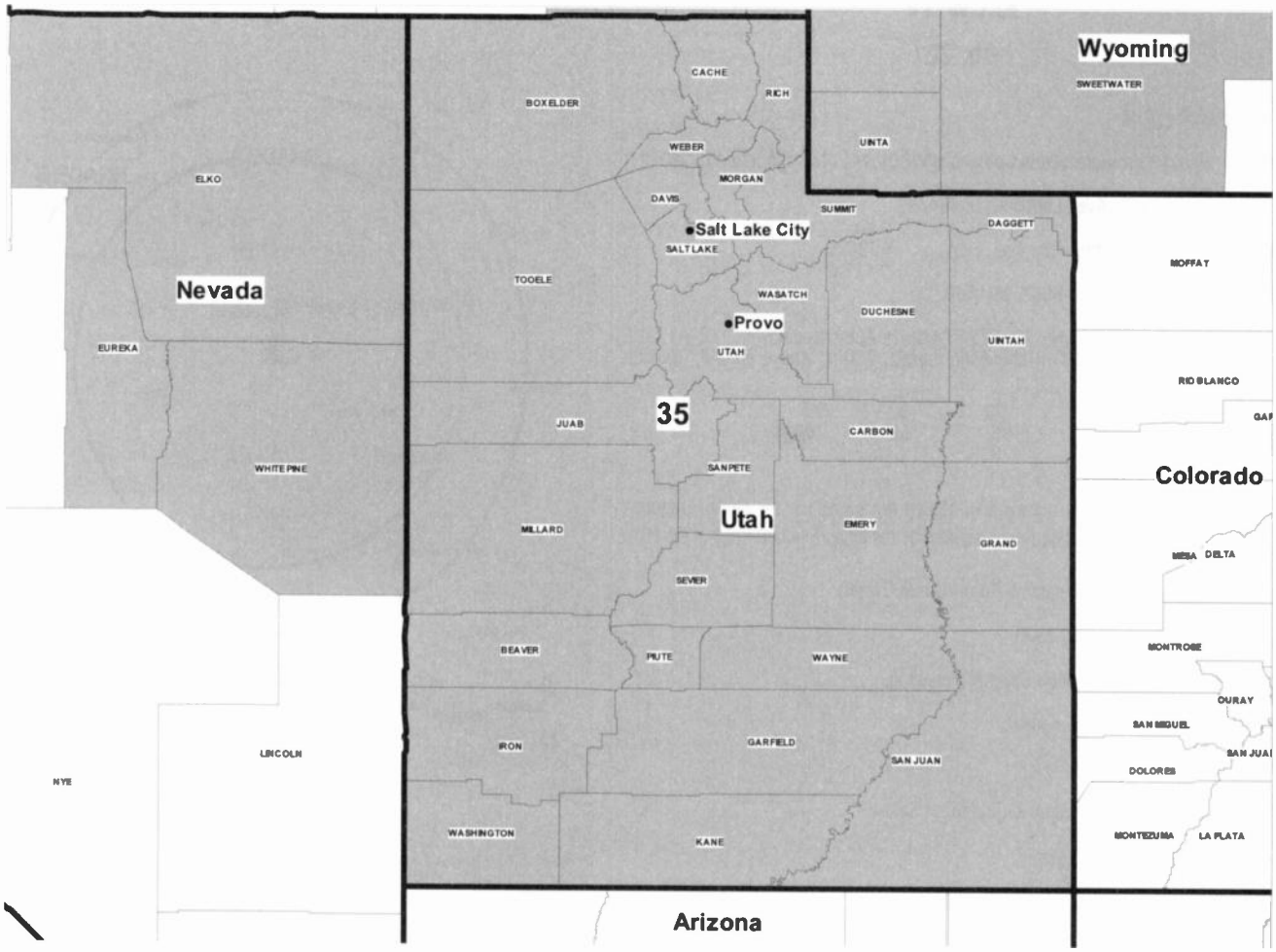

© 2008 Warren Communications News

MARKET	NIELSEN DMA TV HOUSEHOLDS	RANK
Salt Lake City, UT	874,650	35

MARKET AREA COMMERCIAL STATIONS

KCBU-DT (3); KCSG (4); KCSG-DT (14); KENV (10); KJZZ-DT (46); KJZZ-TV (14); KPNZ (24); KSL-DT (38); KSL-TV (5); KSTU (13); KSTU-DT (28); KTMW (20); KTVX (4); KTVX-DT (40); KUCW (30); KUCW-DT (48); KUPX (16); KUPX-DT (28); KUSG (12); KUSG-DT (9); KUTF (12); KUTH (32); KUTV (2); KUTV-DT (34); KVNV (3)

Utah *Digital* Station Totals as of October 1, 2007

	VHF	UHF	TOTAL
Commercial Television	2	8	10
Educational Television	0	5	5
	2	13	15

Utah Analog Station Totals as of October 1, 2007

	VHF	UHF	TOTAL
Commercial Television	7	6	13
Educational Television	3	0	3
	10	6	16

KCSG
Ch. 4

Network Service: IND.

Licensee: Southwest Media LLC, 35 N Main St, St. George, UT 84770.

Studio: 35 N. Main St., St. George, UT 84770.

Mailing Address: 845 E Red Hills Pkwy, St. George, UT 84770.

Phone: 435-634-7500. **Fax:** 435-674-2774.

E-mail: corbin.wade@kcsg.com

Web Site: http://www.kcsg.com

Technical Facilities: Channel No. 4 (66-72 MHz). Authorized power: 0.984-kw visual, aural. Antenna: 1044-ft above av. terrain, 44-ft. above ground, 8337-ft. above sea level.

Latitude	37°	38'	22"
Longitude	113°	02'	00"

Note: Latitude and longitude coordinates shown are based on the North American Datum of 1927 (NAD 27) as currently required by the Mass Media Bureau of the FCC.

Satellite Earth Station: Transmitter RCA; Miralite, 3.7-meter Ku & C-band.

Ownership: Broadcast West LLC (Group Owner).

Began Operation: April 23, 1990. Sale to present owner by Broadcast West approved by FCC July 20, 2005. Sale to Broadcast West by Bonneville International Corp. approved by FCC June 3, 2002. Sale to Bonneville International Corp. by Seagull Communications Corp. approved by FCC December 10, 1997. Sale to Seagull Communications Corp. by Liberty Broadcast Co. approved by FCC January 19, 1994. Sale to Liberty Broadcast Co. by Michael Glenn Golden approved by FCC August 5, 1987.

Represented (legal): Garvey Schubert Barer.

Represented (engineering): F. W. Hannel & Associates.

Personnel:

Corbin Wade, General Manager.

Lani Purri, Promotion Director.

Jim Nagy, News Director.

Ray Hardy, Chief Financial Officer.

Dave Harris, Operations Manager.

Kimberly Cooper, General Sales Manager.

City of License: Cedar City. **Station DMA:** Salt Lake City, UT. **Rank:** 35.

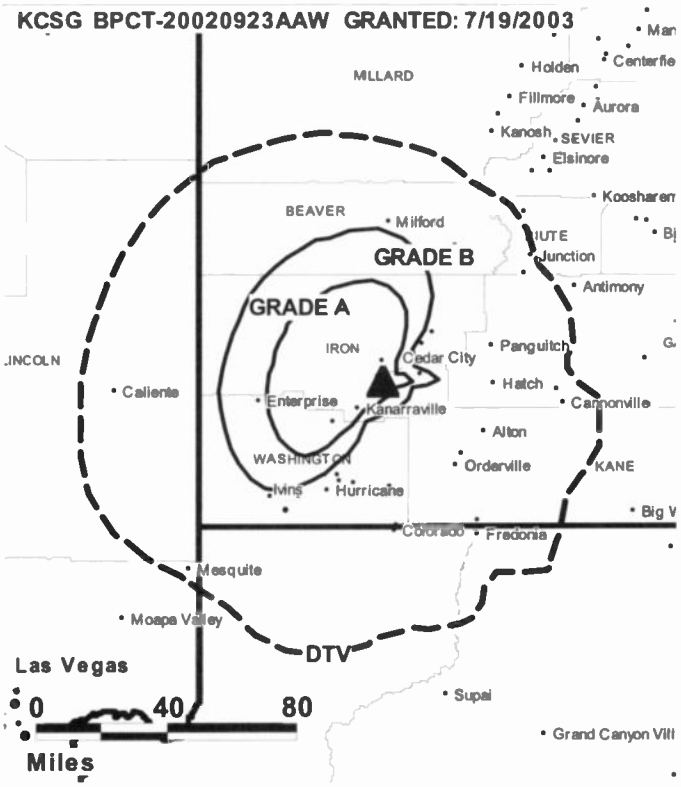

© 2008 Warren Communications News

Circulation © 2007 Nielsen. Coverage based on Nielsen study.

GrandTotal	Cable TV Households	Non-cable TV Households	Total TV Households
Estimated Station Totals *	16,040	0	16,040
Average Weekly Circulation (2007)	1,251	0	1,251
Average Daily Circulation (2007)			128

Station DMA Total	Cable TV Households	Non-cable TV Households	Total TV Households
Estimated Station Totals *	16,040	0	16,040
Average Weekly Circulation (2007)	1,251	0	1,251
Average Daily Circulation (2007)			128

*Estimated station totals are sums of the Nielsen TV and Cable TV household estimates for each county in which the station registers viewing of more than 5% as per the Nielsen Survey Methods.

KCSG-DT
Ch. 14

Network Service: IND.

Grantee: Southwest Media LLC, 845 E Red Hills Pkwy, St. George, UT 84770.

Studio: 35 N Main St, St. George, UT 84770.

Mailing Address: 845 E Red Hills Pkwy, St. George, UT 84770.

Phone: 435-634-7500. **Fax:** 435-674-2774.

E-mail: corbin.wade@kcsg.com.

Web Site: http://www.kcsg.com

Technical Facilities: Channel No. 14 (470-476 MHz). Authorized power: 356-kw max. visual, aural. Antenna: 2687-ft above av. terrain, 239-ft. above ground, 10236-ft. above sea level.

Latitude	37°	32'	29"
Longitude	113°	04'	04"

Note: Latitude and longitude coordinates shown are based on the North American Datum of 1927 (NAD 27) as currently required by the Mass Media Bureau of the FCC.

Ownership: Broadcast West LLC (Group Owner).

Began Operation: Station operating under Special Temporary Authority at 0.395-kw max. visual; no on-air date

Represented (legal): Garvey Schubert Barer.

Personnel:

Corbin Wade, General Manager.

Lani Purri, Promotion Director.

Jim Nagy, News Director.

Ray Hardy, Chief Financial Officer.

Dave Harris, Operations Manager.

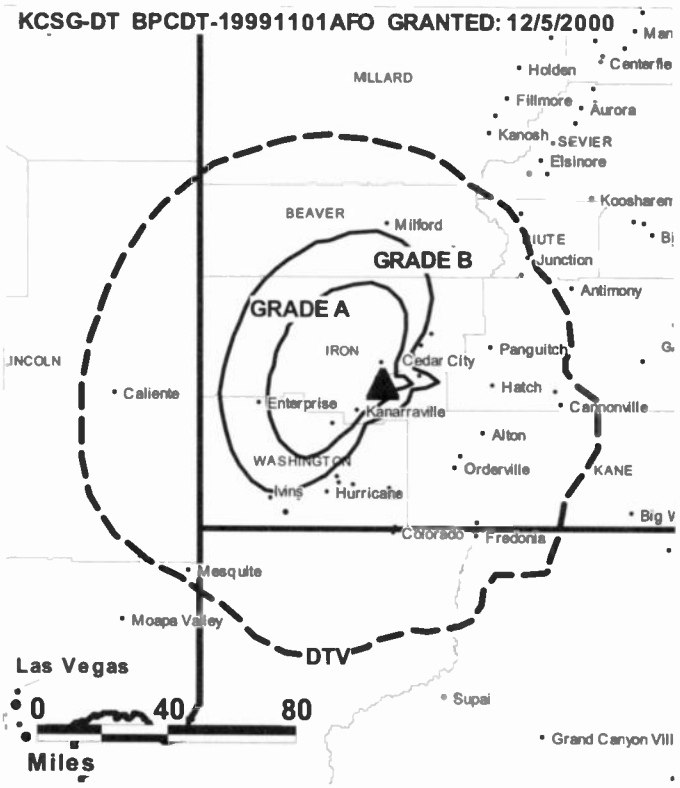

© 2008 Warren Communications News

Kimberly Cooper, General Sales Manager.

City of License: Cedar City. **Station DMA:** Salt Lake City, UT. **Rank:** 35.

Nielsen Data: Not available.

KUTF

Ch. 12

Network Service: TEL.

Licensee: Logan 12 Inc., One Shackleford Dr., Suite 400, Little Rock, AR 72211-2545.

Studio: 525 South 300 West, Suite 1, Salt Lake City, UT 84101.

Mailing Address: 525 South 300 West, Suite 1, Salt Lake City, UT 84101.

Phone: 801-519-9784. **Fax:** 801-519-9785.

E-mail: aurias@ebcorp.net

Technical Facilities: Channel No. 12 (204-210 MHz). Authorized power: 257-kw visual, aural. Antenna: 2264-ft above av. terrain, 279-ft. above ground, 7132-ft. above sea level.

Latitude	41°	47'	03"
Longitude	112°	13'	55"

Transmitter: Cal Mountain, 4.16-mi. W of Riverside in Box Elder County.

Note: Latitude and longitude coordinates shown are based on the North American Datum of 1927 (NAD 27) as currently required by the Mass Media Bureau of the FCC.

Ownership: Equity Media Holdings Corp. (Group Owner).

Began Operation: Sale to Equity Broadcasting Corp. by Logan Channel 12 LLC (Valley Channel Broadcasting Inc.--Earl S. Rouse & Jeffrey B. Jacobsen) approved by FCC December 6, 2000. Sale to Univision Television Group Inc. by Equity Broadcasting Corp. approved by FCC May 31, 2006, but not consummated. Equity Broadcasting Corp. merged with Coconut Palm Acquisition Corp., becoming Equity Media Holdings Corp. FCC approved deal March 27, 2007. Sale to Univision Television Group Inc. pends.

Personnel:

Arlene Urias, General Manager.

German Rodriguez, Operations Director.

Karla Hernandez, Local Sales Manager.

Pedro Rojas, News Director.

Ron Taylor, Chief Engineer.

Sheila Horniker, Business Manager.

City of License: Logan. **Station DMA:** Salt Lake City, UT. **Rank:** 35.

KUTF BMPCT-20020926ACU GRANTED: 6/26/2003

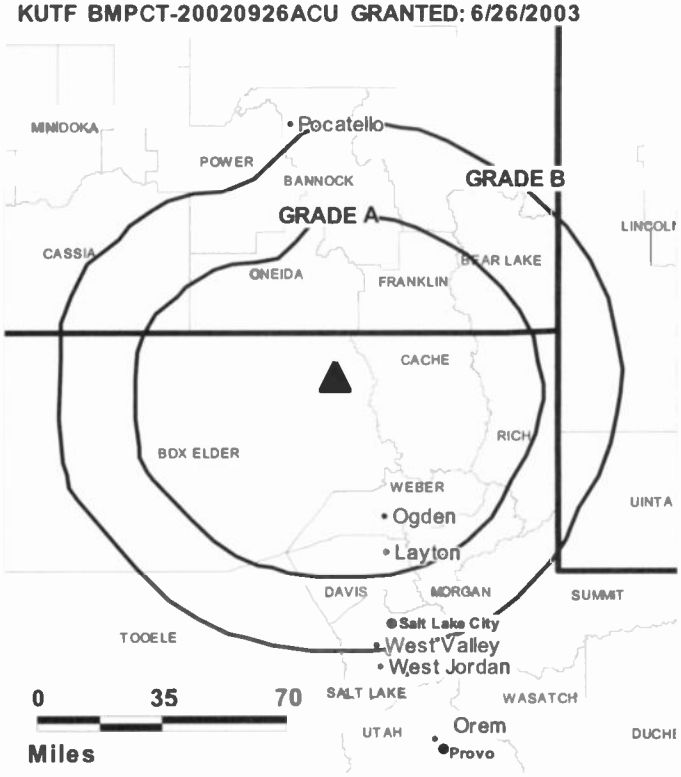

© 2008 Warren Communications News

Circulation © 2007 Nielsen. Coverage based on Nielsen study.

GrandTotal	Cable TV Households	Non-cable TV Households	Total TV Households
Estimated Station Totals *	5,770	0	5,770
Average Weekly Circulation (2007)	854	0	854
Average Daily Circulation (2007)			283

Station DMA Total	Cable TV Households	Non-cable TV Households	Total TV Households
Estimated Station Totals *	5,770	0	5,770
Average Weekly Circulation (2007)	854	0	854
Average Daily Circulation (2007)			283

*Estimated station totals are sums of the Nielsen TV and Cable TV household estimates for each county in which the station registers viewing of more than 5% as per the Nielsen Survey Methods.

KPNZ
Ch. 24

Network Service: IND.

Licensee: Utah Communications LLC, 150 N Wright Brothers Dr, Ste 520, Salt Lake City, UT 84116.

Studio: 150 N. Wright Brothers. Dr, Suite 520, Salt Lake City, UT 84116.

Mailing Address: 150 N. Wright Brothers Dr., Suite 520, Salt Lake City, UT 84116.

Phone: 801-519-2424. **Fax:** 801-359-1272.

E-mail: engineering@utahs24tv.com

Web Site: http://www.utahs24tv.com

Technical Facilities: Channel No. 24 (530-536 MHz). Authorized power: 1514-kw max. visual, aural. Antenna: 4032-ft above av. terrain, 197-ft. above ground, 9232-ft. above sea level.

Latitude	40°	39'	33"
Longitude	112°	12'	07"

Holds CP for change to 450-kw max. visual; BPCDT-20010221ABA.

Note: Latitude and longitude coordinates shown are based on the North American Datum of 1927 (NAD 27) as currently required by the Mass Media Bureau of the FCC.

Ownership: Utah Communications LLC.

Began Operation: December 6, 1998. Station plans to operate in digital mode on its analog allotment. Sale to KRCA License LLC (Liberman Broadcasting Inc.) pends.

Represented (legal): Dow Lohnes PLLC.

Personnel:

Kurt Gentry, General Manager & Program Director.

Michael Walker, General & Local Sales Manager.

Jeff Penn, Chief Engineer.

Brad Brewer, Business Manager.

Bonnie Dunn, Program Director & Traffic Manager.

Doug Jessop, Promotions & Marketing.

Matt Eiggren, Production Manager.

City of License: Ogden. **Station DMA:** Salt Lake City, UT. **Rank:** 35.

Communications Daily
Warren Communications News
Get the industry standard FREE —
For a no-obligation trial call 800-771-9202 or visit www.warren-news.com

KPNZ BPCT-20000522AAU GRANTED: 10/18/00

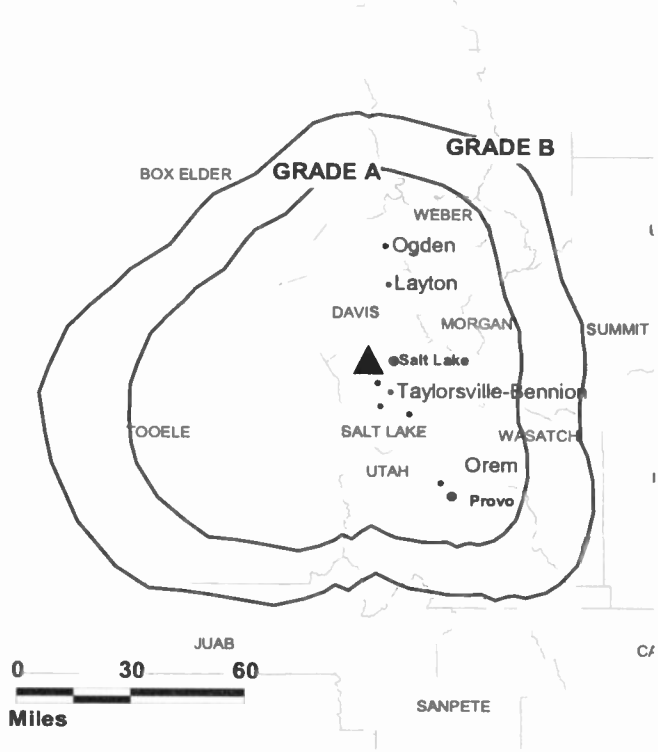

© 2008 Warren Communications News

Circulation © 2007 Nielsen. Coverage based on Nielsen study.

GrandTotal	Cable TV Households	Non-cable TV Households	Total TV Households
Estimated Station Totals *	291,030	396,730	687,760
Average Weekly Circulation (2007)	30,210	35,519	65,729
Average Daily Circulation (2007)			22,110

Station DMA Total	Cable TV Households	Non-cable TV Households	Total TV Households
Estimated Station Totals *	290,020	396,730	686,750
Average Weekly Circulation (2007)	30,060	35,519	65,579
Average Daily Circulation (2007)			22,101

Other DMA Total	Cable TV Households	Non-cable TV Households	Total TV Households
Estimated Station Totals *	1,010	0	1,010
Average Weekly Circulation (2007)	150	0	150
Average Daily Circulation (2007)			9

*Estimated station totals are sums of the Nielsen TV and Cable TV household estimates for each county in which the station registers viewing of more than 5% as per the Nielsen Survey Methods.

KUCW
Ch. 30
(Affiliated with KTVX, Salt Lake City)

Network Service: CW.

Licensee: Clear Channel Broadcasting Licenses Inc., 2625 S Memorial Dr, Ste A, Tulsa, OK 74129.

Studio: 6135 S. Stratler St., Murray, UT 84107.

Mailing Address: 6135 S. Stratler St., Murray, UT 84107.

Phone: 801-281-0330. **Fax:** 801-281-4503.

E-mail: boblyon@clearchannel.com

Web Site: http://www.cw30.com

Technical Facilities: Channel No. 30 (566-572 MHz). Authorized power: 1486-kw max. & 1486-kw horizontal visual, aural. Antenna: 4075-ft above av. terrain, 210-ft. above ground, 9245-ft. above sea level.

Latitude	40°	39'	33"
Longitude	112°	12'	07"

Transmitter: Farnsworth Peak, Oquirrh Mountain Range.

Note: Latitude and longitude coordinates shown are based on the North American Datum of 1927 (NAD 27) as currently required by the Mass Media Bureau of the FCC.

Satellite Earth Station: Transmitter Comark; Patriot, 4.5-meter Ku & C-band.

Ownership: Clear Channel Communications Inc. (Group Owner).

Began Operation: November 1, 1985. Sale to Newport Television LLC pends. Sale to present owner by ACME Television Licenses of Utah LLC approved by FCC March 22, 2006. Sale to ACME Television Licenses of Utah LLC by Roberts Broadcasting approved by FCC April 29, 1999. Sale to Roberts Broadcasting by Paxson Communications Corp. approved by FCC March 30, 1999. Sale to Paxson Communications Corp. by Alpha & Omega Communications Inc. approved by FCC November 6, 1996. Sale to Miracle Rock Church (later Alpha & Omega Communications Inc.) by Scott Stuart, Receiver for Ogden Television Inc. approved by FCC July 14, 1993. Involuntary assignment to Scott Stuart as Receiver by Ogden Television Inc. approved by FCC February 22, 1993.

Represented (sales): MMT Sales Inc.

Represented (legal): Wiley Rein.

Personnel:

Paul Rossi, General Sales Manager.

Ron Fessenden, Local Sales Manager.

Ralph Claussen, National Sales Manager.

Bob Lyon, Chief Engineer.

Tere Hoffhine, Business Manager.

Cade Wilbur, Program Director.

Jim Crownover, Promotion & Creative Services Director.

Kelly Dalton, Production Manager.

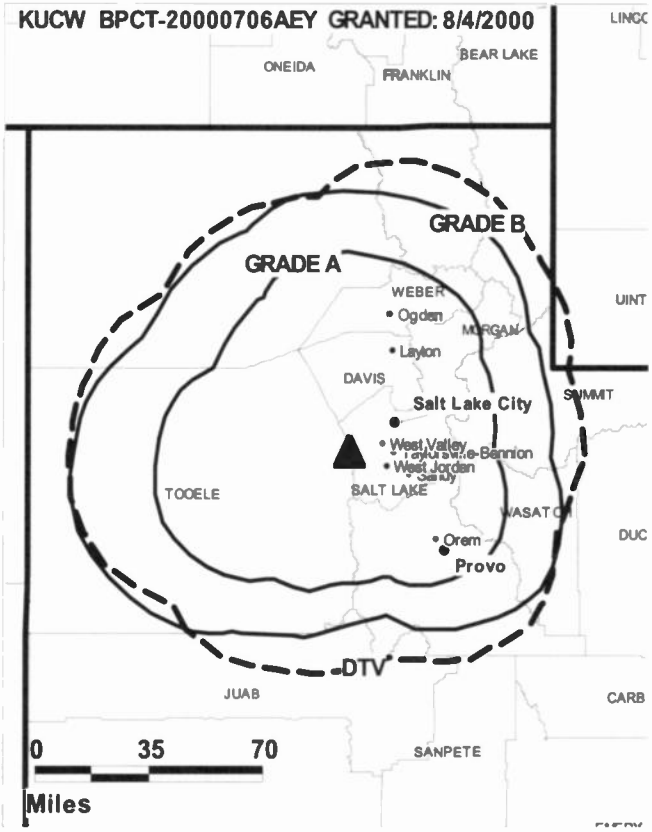

© 2008 Warren Communications News

Valerie Thatcher, Traffic Manager.

City of License: Ogden. **Station DMA:** Salt Lake City, UT. **Rank:** 35.

Circulation © 2007 Nielsen. Coverage based on Nielsen study.

GrandTotal	Cable TV Households	Non-cable TV Households	Total TV Households
Estimated Station Totals *	306,480	429,980	736,460
Average Weekly Circulation (2007)	79,448	104,799	184,247
Average Daily Circulation (2007)			61,956

Station DMA Total	Cable TV Households	Non-cable TV Households	Total TV Households
Estimated Station Totals *	305,470	428,490	733,960
Average Weekly Circulation (2007)	79,271	104,635	183,906
Average Daily Circulation (2007)			61,888

Other DMA Total	Cable TV Households	Non-cable TV Households	Total TV Households
Estimated Station Totals *	1,010	1,490	2,500
Average Weekly Circulation (2007)	177	164	341
Average Daily Circulation (2007)			68

*Estimated station totals are sums of the Nielsen TV and Cable TV household estimates for each county in which the station registers viewing of more than 5% as per the Nielsen Survey Methods.

KUCW-DT
(formerly KUWB-DT)
Ch. 48
(Affiliated with KTVX-DT, Salt Lake City)

Network Service: CW.

Licensee: Clear Channel Broadcasting Licenses Inc., 2625 S Memorial Dr, Ste A, Tulsa, OK 74129.

Studio: 6135 S. Stratler Ave., Murray, UT 84107.

Mailing Address: 6135 S. Stratler St., Murray, UT 84107.

Phone: 801-281-0330. **Fax:** 801-281-4503.

E-mail: boblyon@clearchannel.com

Web Site: http://www.cw30.com

Technical Facilities: Channel No. 48 (674-680 MHz). Authorized power: 200-kw max. visual, aural. Antenna: 4124-ft above av. terrain, 256-ft. above ground, 9291-ft. above sea level.

Latitude	40°	39'	33"
Longitude	112°	12'	07"

Transmitter: Lake Mountain Antenna Site, Lehi County.

Note: Latitude and longitude coordinates shown are based on the North American Datum of 1927 (NAD 27) as currently required by the Mass Media Bureau of the FCC.

Ownership: Clear Channel Communications Inc. (Group Owner).

Began Operation: February 1, 2002. Standard Definition.

Represented (legal): Wiley Rein.

Personnel:

Paul Rossi, General Sales Manager.

Ron Fessenden, Local Sales Manager.

Ralph Claussen, National Sales Manager.

Bob Lyon, Chief Engineer.

Tere Hoffhine, Business Manager.

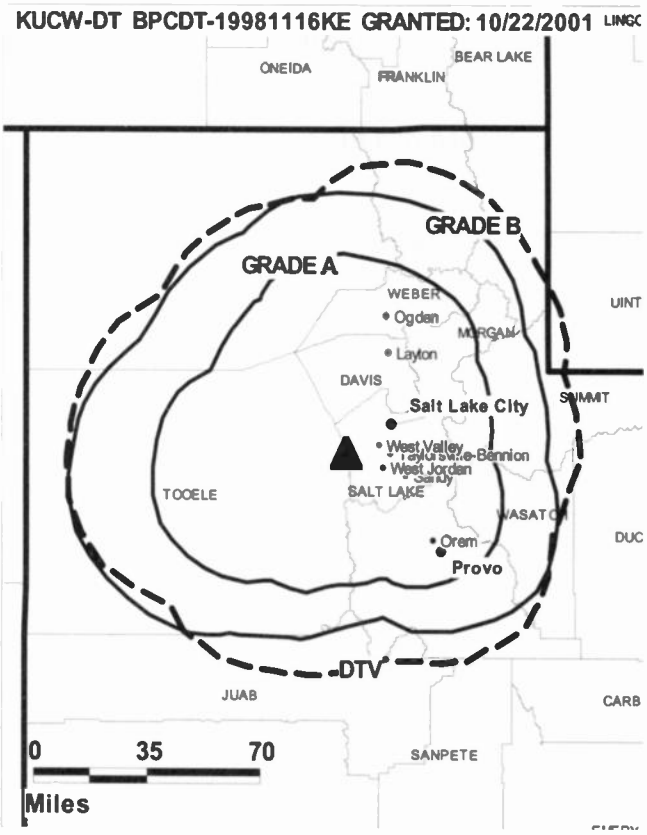

© 2008 Warren Communications News

Cade Wilbur, Program Director.

Jim Crownover, Promotion & Creative Services Director.

Kelly Dalton, Production Manager.

Valerie Thatcher, Traffic Manager.

City of License: Ogden. **Station DMA:** Salt Lake City, UT. **Rank:** 35.

Nielsen Data: Not available.

KCBU-DT
Ch. 3

Network Service: TEL.

Licensee: Price Broadcasting Inc., One Shackleford Dr., Suite 400, Little Rock, AR 72211-2545.

Studio: 300 West, 525 South, Salt Lake City, UT 84101.

Mailing Address: 300 West, 525 South, Salt Lake City, UR 84101.

Phone: 801-519-9784. **Fax:** 801-519-9785.

Web Site: http://www.univision.net

Technical Facilities: Channel No. 3 (60-66 MHz). Authorized power: 9.4-kw visual, aural. Antenna: 2159-ft above av. terrain, 167-ft. above ground, 9947-ft. above sea level.

Latitude	39°	45'	22"
Longitude	110°	59'	22"

Note: Latitude and longitude coordinates shown are based on the North American Datum of 1927 (NAD 27) as currently required by the Mass Media Bureau of the FCC.

Ownership: Equity Media Holdings Corp. (Group Owner).

Began Operation: November 3, 2003. Digital station is operating on analog allotment. Equity Broadcasting Corp. merged with Coconut Palm Acquisition Corp., becoming Equity Media Holdings Corp. FCC approved deal March 27, 2007.

Personnel:

Arlene Urias, General Manager.

Ron Taylor, Chief Engineer.

Tom **Richar**, Traffic Manager.

City of License: Price. **Station DMA:** Salt Lake City, UT. **Rank:** 35.

KCBU-DT BPCDT-20040210AAC GRANTED: 2/24/2004

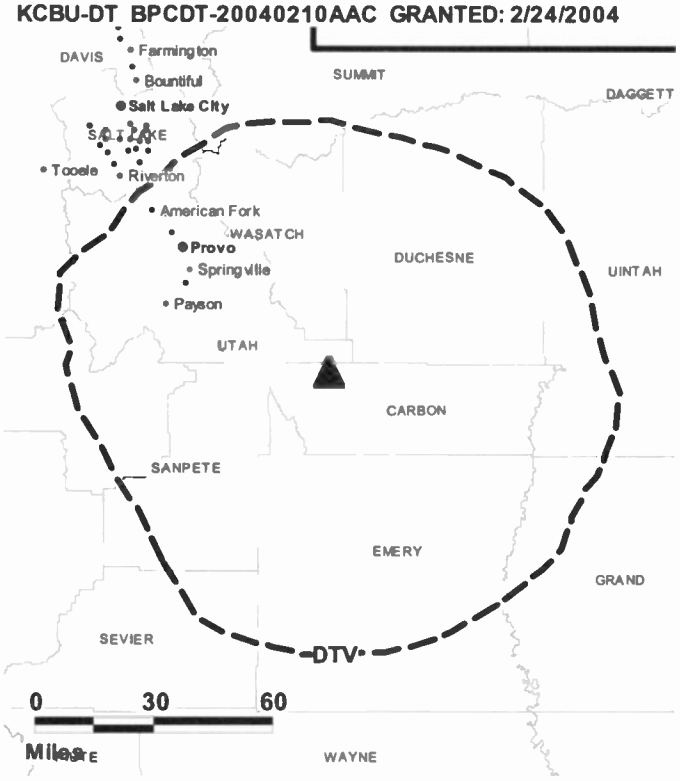

© 2008 Warren Communications News

Nielsen Data: Not available.

KUPX

Ch. 16

Network Service: ION.

Licensee: Paxson Salt Lake City License Inc., 601 Clearwater Park Rd., West Palm Beach, FL 33401-6233.

Studio: 466 C Lawndale Dr., Salt Lake City, UT 84115.

Mailing Address: 466 C Lawndale Dr., Salt Lake City, UT 84115.

Phone: 801-474-0016. **Fax:** 801-463-9667.

E-mail: josephschildmeyer@ionmedia.tv

Web Site: http://www.ionline.tv

Technical Facilities: Channel No. 16 (482-488 MHz). Authorized power: 2000-kw max. visual, aural. Antenna: 2778-ft above av. terrain, 221-ft. above ground, 7697-ft. above sea level.

Latitude	40°	16'	45"
Longitude	111°	56'	00"

Transmitter: Lake Mountain, 3.5-mi. W of Hwy. 68, 9-mi. from Fairfield.

Note: Latitude and longitude coordinates shown are based on the North American Datum of 1927 (NAD 27) as currently required by the Mass Media Bureau of the FCC.

Ownership: ION Media Networks Inc. (Group Owner).

Began Operation: April 21, 1998. Sale to Roberts Broadcasting by Royal Television of Utah Inc. approved by FCC February 22, 1996. Roberts Broadcasting sale of minority interest to Acme Television Holdings LLC approved by FCC October 20, 1997. Transfer of remaining interest from Roberts Broadcasting to minority owner ACME Television Holdings LLC approved by FCC January 26, 1999. Trade of station from Acme to present owner Paxson Communications for KUWB, Ogden, UT, approved by FCC March 30, 1999. Transfer to CIG Media LLC pends.

Represented (legal): Dow Lohnes PLLC.

Represented (engineering): du Treil, Lundin & Rackley Inc.

Personnel:

Jim Dbin, General Manager.

Rodger Martin, Chief Engineer.

City of License: Provo. **Station DMA:** Salt Lake City, UT. **Rank:** 35.

KUPX BMPCT-19960313KE GRANTED: 11/26/1997

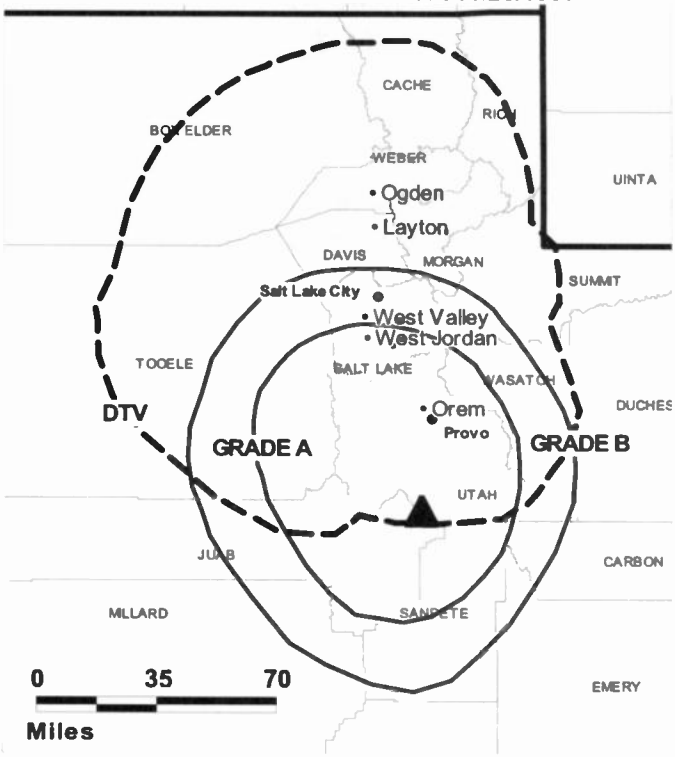

© 2008 Warren Communications News

Circulation © 2007 Nielsen. Coverage based on Nielsen study.

GrandTotal	Cable TV Households	Non-cable TV Households	Total TV Households
Estimated Station Totals *	209,350	2,580	211,930
Average Weekly Circulation (2007)	11,594	191	11,785
Average Daily Circulation (2007)			2,709

Station DMA Total	Cable TV Households	Non-cable TV Households	Total TV Households
Estimated Station Totals *	209,350	2,580	211,930
Average Weekly Circulation (2007)	11,594	191	11,785
Average Daily Circulation (2007)			2,709

*Estimated station totals are sums of the Nielsen TV and Cable TV household estimates for each county in which the station registers viewing of more than 5% as per the Nielsen Survey Methods.

KUPX-DT
Ch. 28

Network Service: ION.

Licensee: Paxson Salt Lake City License Inc., 601 Clearwater Park Rd., West Palm Beach, FL 33401-6233.

Studio: 466 C Lawndale Dr., Salt Lake City, UT 84115.

Mailing Address: 466 C Lawndale Dr., Salt Lake City, UT 84115.

Phone: 801-474-0016. **Fax:** 801-463-9667.

E-mail: josephschildmeyer@ionmedia.tv

Web Site: http://www.ionline.tv

Technical Facilities: Channel No. 28 (554-560 MHz). Authorized power: 530-kw max. visual, aural. Antenna: 3842-ft above av. terrain, 194-ft. above ground, 9045-ft. above sea level.

Latitude	40°	39'	12"
Longitude	112°	12'	06"

Transmitter: Little Farnsworth Peak, Oquirth Mountain Range, W of Salt Lake City.

Note: Latitude and longitude coordinates shown are based on the North American Datum of 1927 (NAD 27) as currently required by the Mass Media Bureau of the FCC.

Ownership: ION Media Networks Inc. (Group Owner).

Began Operation: May 10, 2002. Standard Definition.

Represented (legal): Dow Lohnes PLLC.

Represented (engineering): du Treil, Lundin & Rackley Inc.

Personnel:

Jim Obin, General Manager.

Rodger Martin, Chief Engineer.

KUPX-DT BMPCDT-19990414KE GRANTED: 2/22/2001

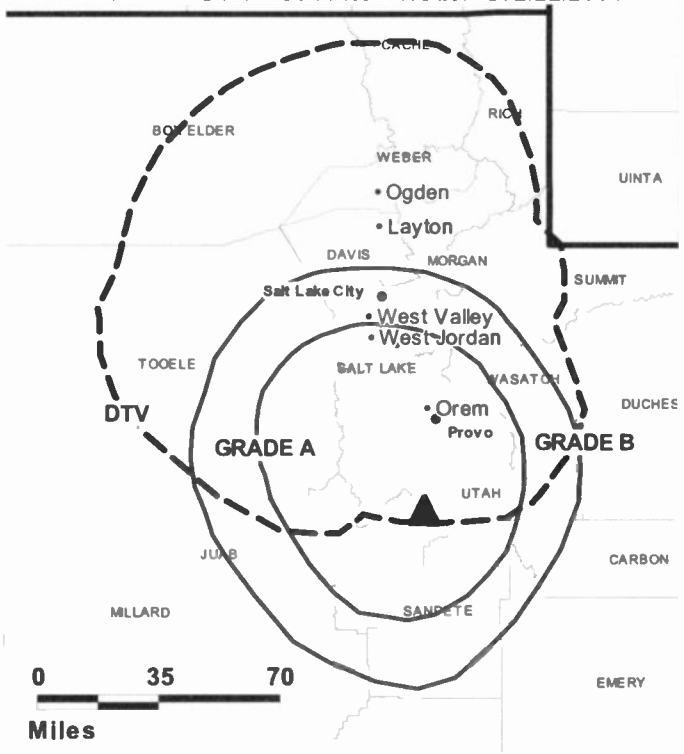

© 2008 Warren Communications News

City of License: Provo. **Station DMA:** Salt Lake City, UT. **Rank:** 35.

Nielsen Data: Not available.

KUTH
Ch. 32

Network Service: UNV.

Grantee: Univision Television Group Inc., 1999 Avenue of the Stars, Suite 3050, Los Angeles, CA 90067.

Studio: Salt Lake City, NV.

Mailing Address: 706 W. Herndon Ave., Fresno, CA 93650.

Phone: 801-484-3201.

E-mail: aurias@ebcorp.net

Technical Facilities: Channel No. 32 (578-584 MHz). Authorized power: 3072-kw max. visual, aural. Antenna: 2664-ft above av. terrain, 125-ft. above ground, 7582-ft. above sea level.

Latitude	40°	16'	45"
Longitude	111°	56'	00"

Note: Latitude and longitude coordinates shown are based on the North American Datum of 1927 (NAD 27) as currently required by the Mass Media Bureau of the FCC.

Ownership: Univision Communications Inc. (Group Owner).

Began Operation: April 17, 2003. Transfer of control to Broadcasting Media Partners Inc. approved by FCC March 27, 2007. Sale to present owner by Gary M. Cocola Family Trust approved by FCC September 13, 2004. Sale to Gary M. Cocola Family Trust approved by FCC January 9, 2003. To settle dispute relating to sale of permit, the 12 members of original permittee Provo Broadcasting LLC conducted closed auction. Cocola was high bidder.

Represented (legal): Covington & Burling.

Personnel:

Jeff Preston, General Manager & Chief Engineer.

Ben Davies, Engineering.

City of License: Provo. **Station DMA:** Salt Lake City, UT. **Rank:** 35.

TELEVISION & CABLE
Factbook Online
FULLY SEARCHABLE • CONTINUOUSLY UPDATED • DISCOUNT RATES FOR PRINT PURCHASERS
For more information call **800-771-9202** or visit **www.warren-news.com**

KUTH BPCT-20040826AAB GRANTED: 10/7/2004

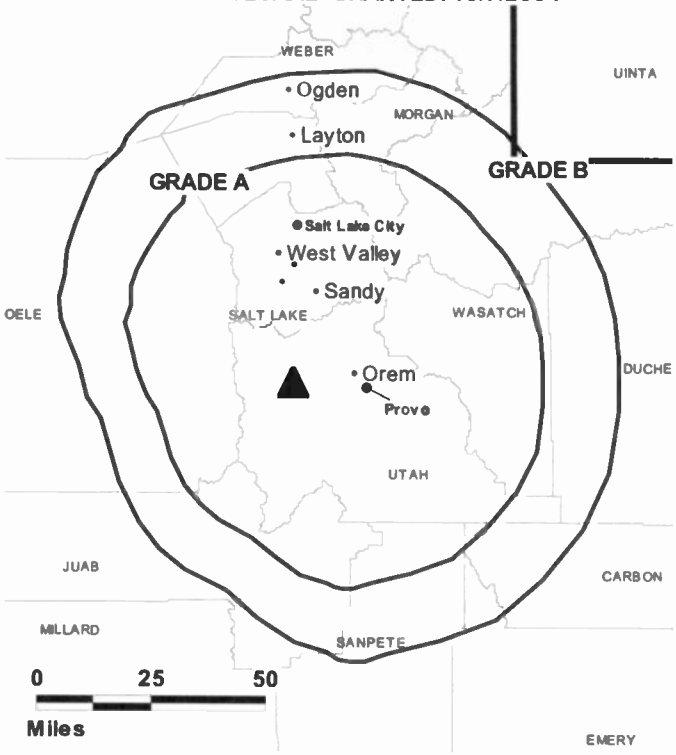

© 2008 Warren Communications News

Circulation © 2007 Nielsen. Coverage based on Nielsen study.

GrandTotal	Cable TV Households	Non-cable TV Households	Total TV Households
Estimated Station Totals *	5,770	0	5,770
Average Weekly Circulation (2007)	854	0	854
Average Daily Circulation (2007)			58

Station DMA Total	Cable TV Households	Non-cable TV Households	Total TV Households
Estimated Station Totals *	5,770	0	5,770
Average Weekly Circulation (2007)	854	0	854
Average Daily Circulation (2007)			58

*Estimated station totals are sums of the Nielsen TV and Cable TV household estimates for each county in which the station registers viewing of more than 5% as per the Nielsen Survey Methods.

KJZZ-DT
Ch. 46

Network Service: MNT.

Licensee: Larry H. Miller Communications Corp., 5181 Amelia Earhart Dr, Salt Lake City, UT 84116.

Studio: 5181 Amelia Earhart Dr., Salt Lake City, UT 84116.

Mailing Address: 5181 Amelia Earhart Dr., Salt Lake City, UT 84116.

Phone: 801-537-1414. **Fax:** 801-238-6414.

E-mail: mgrover@kjzz.com

Web Site: http://www.kjzz.com

Technical Facilities: Channel No. 46 (662-668 MHz). Authorized power: 200-kw max. visual, aural. Antenna: 4153-ft above av. terrain, 287-ft. above ground, 9319-ft. above sea level.

Latitude	40°	39'	33"
Longitude	112°	12'	07"

Note: Latitude and longitude coordinates shown are based on the North American Datum of 1927 (NAD 27) as currently required by the Mass Media Bureau of the FCC.

Ownership: Larry H. Miller Communications Corp. (Group Owner).

Began Operation: November 1, 2002. Standard Definition.

Represented (legal): Robert Tinge.

Represented (sales): Blair Television.

Personnel:

Randy Rigby, General Manager.

Mark Harris, Operations Director.

Chris Baum, General Sales Manager.

Lynn Lamb, National Sales Manager.

Michael Grover, Chief Engineer.

Randy Wright, Controller.

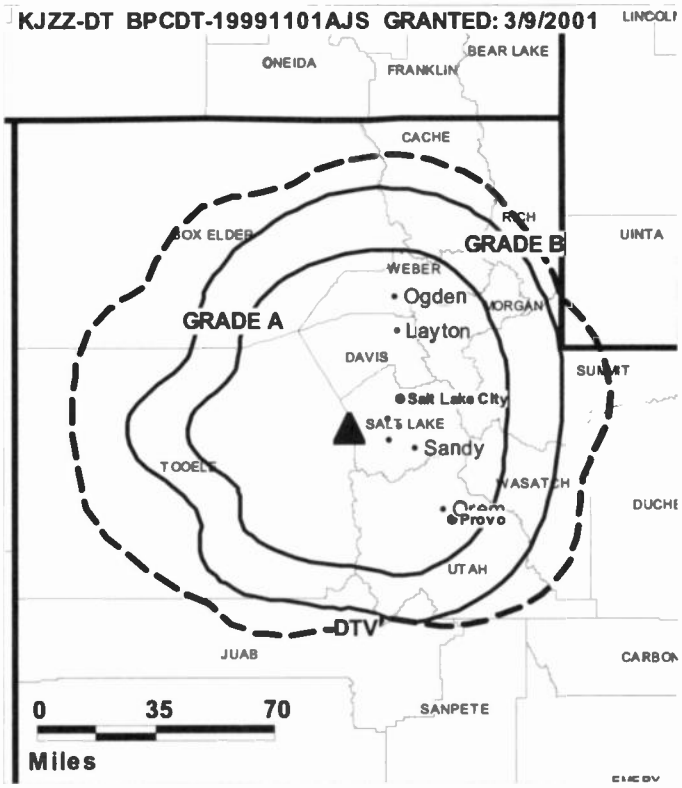

© 2008 Warren Communications News

Bob Quigley, Program Director.

Norma Lloyd, Promotion & Marketing Director.

City of License: Salt Lake City. **Station DMA:** Salt Lake City, UT. **Rank:** 35.

Nielsen Data: Not available.

KJZZ-TV

Ch. 14

Network Service: MNT.

Licensee: Larry H. Miller Communications Corp., 5181 Amelia Earhart Dr, Salt Lake City, UT 84116.

Studio: 5181 Amelia Earhart Dr., Salt Lake City, UT 84116.

Mailing Address: 5181 Amelia Earhart Dr., Salt Lake City, UT 84116.

Phone: 801-537-1414. **Fax:** 801-238-6414.

E-mail: mgrover@kjzz.com

Web Site: http://www.kjzz.com/

Technical Facilities: Channel No. 14 (470-476 MHz). Authorized power: 58.9-kw max. visual, aural. Antenna: 3874-ft above av. terrain, 253-ft. above ground, 9072-ft. above sea level.

Latitude	40°	39'	12"
Longitude	112°	12'	06"

Transmitter: Salt Lake City.

Note: Latitude and longitude coordinates shown are based on the North American Datum of 1927 (NAD 27) as currently required by the Mass Media Bureau of the FCC.

Ownership: Larry H. Miller Communications Corp. (Group Owner).

Began Operation: February 14, 1989. Sale to present owner by American TV of Utah approved by FCC February 22, 1993.

Represented (sales): Blair Television.

Represented (legal): Robert Tinge.

Personnel:

Randy Rigby, General Manager.

Mark Harris, Operations Director.

Chris Baum, General Sales Manager.

Lynn Lamb, National Sales Manager.

Michael Grover, Chief Engineer.

Randy Wright, Controller.

Robert Quigley, Program Director.

Norma Lloyd, Promotion & Marketing Director.

City of License: Salt Lake City. **Station DMA:** Salt Lake City, UT. **Rank:** 35.

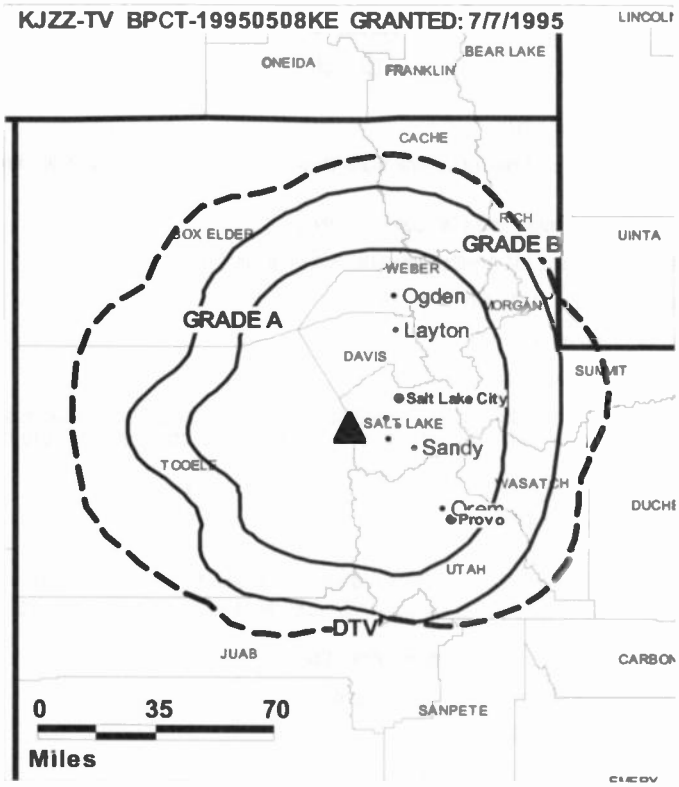

© 2008 Warren Communications News

Circulation © 2007 Nielsen. Coverage based on Nielsen study.

GrandTotal	Cable TV Households	Non-cable TV Households	Total TV Households
Estimated Station Totals *	305,820	458,270	764,090
Average Weekly Circulation (2007)	96,907	138,625	235,532
Average Daily Circulation (2007)			77,726

Station DMA Total	Cable TV Households	Non-cable TV Households	Total TV Households
Estimated Station Totals *	299,290	448,890	748,180
Average Weekly Circulation (2007)	96,321	136,902	233,223
Average Daily Circulation (2007)			77,064

Other DMA Total	Cable TV Households	Non-cable TV Households	Total TV Households
Estimated Station Totals *	6,530	9,380	15,910
Average Weekly Circulation (2007)	586	1,723	2,309
Average Daily Circulation (2007)			662

*Estimated station totals are sums of the Nielsen TV and Cable TV household estimates for each county in which the station registers viewing of more than 5% as per the Nielsen Survey Methods.

KSL-DT
Ch. 38

Network Service: NBC.

Licensee: Bonneville Holding Co., 55 N 300 W, Broadcast House, Salt Lake City, UT 84180.

Studio: Broadcast House, 55 North 300 West, Salt Lake City, UT 84180.

Mailing Address: PO Box 1160, Salt Lake City, UT 84110-1160.

Phone: 801-575-5555. **Fax:** 801-575-5857.

E-mail: bchristensen@ksl.com

Web Site: http://www.ksl.com

Technical Facilities: Channel No. 38 (614-620 MHz). Authorized power: 546-kw max. visual, aural. Antenna: 4157-ft above av. terrain, 289-ft. above ground, 9324-ft. above sea level.

Latitude	40°	39'	33"
Longitude	112°	12'	07"

Transmitter: Farnsworth Peak, 6.2-mi. SW of Magna.

Note: Latitude and longitude coordinates shown are based on the North American Datum of 1927 (NAD 27) as currently required by the Mass Media Bureau of the FCC.

AM Affiliate: KSL(AM); KUTR(AM).

FM Affiliate: KSL-FM; KSFI-FM; KRSP-FM.

Ownership: Bonneville International Corp. (Group Owner).

Began Operation: October 28, 1999. Standard Definition.

Represented (sales): Petry Television Inc.

Personnel:

Brent Robinson, Chief Engineer.

Greg James, Senior Vice President & Station Manager.

Mark Palmer, Business Manager.

Michelle Kettle, Program Director.

Mark Wiest, Vice President of Sales.

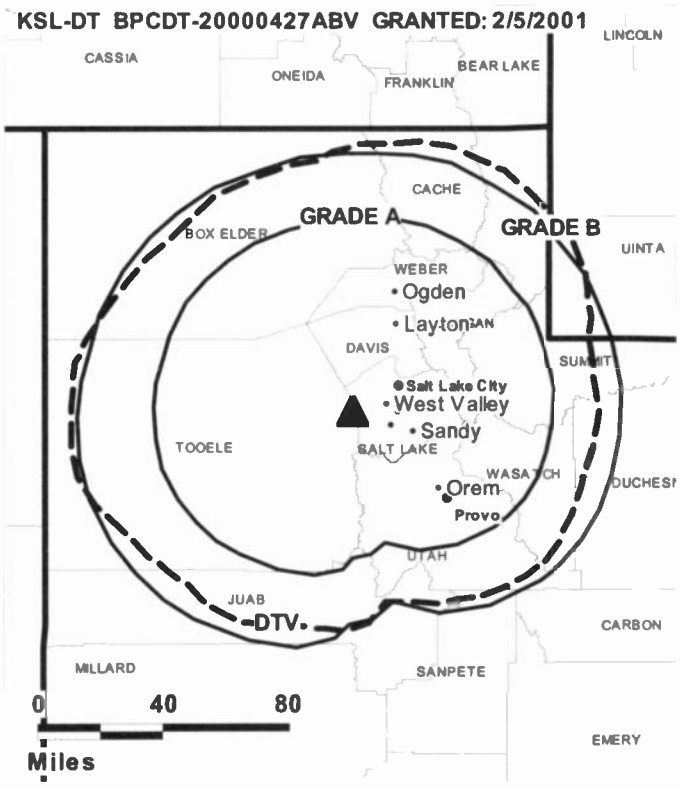

© 2008 Warren Communications News

Steve Poulsen, Vice President of Marketing & Promotions.

Con Psarras, Vice President of News & News Director.

Vickie Bojanski, Traffic Manager.

City of License: Salt Lake City. **Station DMA:** Salt Lake City, UT. **Rank:** 35.

Nielsen Data: Not available.

KSL-TV
Ch. 5

Network Service: NBC.

Licensee: Bonneville Holding Co., 55 N 300 W, Broadcast House, Salt Lake City, UT 84180.

Studio: Broadcast House, 55 North 300 West, Salt Lake City, UT 84180.

Mailing Address: PO Box 1160, Salt Lake City, UT 84110-1160.

Phone: 801-575-5555. **Fax:** 801-575-5857.

E-mail: bchristensen@ksl.com

Web Site: http://www.ksl.com

Technical Facilities: Channel No. 5 (76-82 MHz). Authorized power: 33.4-kw visual, aural. Antenna: 3832-ft above av. terrain, 249-ft. above ground, 9288-ft. above sea level.

Latitude	40°	39'	35.20"
Longitude	112°	12'	04.7"

Note: Latitude and longitude coordinates shown are based on the North American Datum of 1927 (NAD 27) as currently required by the Mass Media Bureau of the FCC.

Multichannel TV Sound: Stereo and separate audio program.

Satellite Earth Stations: Transmitter NEC; Andrew, 4.6-meter Ku-band; Scientific-Atlanta, 10-meter C-band; Standard Communications, Scientific-Atlanta receivers.

AM Affiliate: KSL(AM); KUTR(AM).

FM Affiliate: KSL-FM; KSFI-FM; KRSP-FM.

SNG Mobile Dish: Dalsat, 3.7-meter Ku-band.

Ownership: Bonneville International Corp. (Group Owner).

Began Operation: June 1, 1949.

Represented (sales): Petry Television Inc.

Personnel:

Brent Robinson, Chief Engineer.

Greg James, Senior Vice President & Station Manager.

Mark Palmer, Business Manager.

Michelle Kettle, Program Director.

Mark Wiest, Vice President of Sales.

Steve Poulsen, Vice President of Marketing & Promotions.

Con Psarras, Vice President of News & News Director.

Vickie Bojanski, Traffic Manager.

City of License: Salt Lake City. **Station DMA:** Salt Lake City, UT. **Rank:** 35.

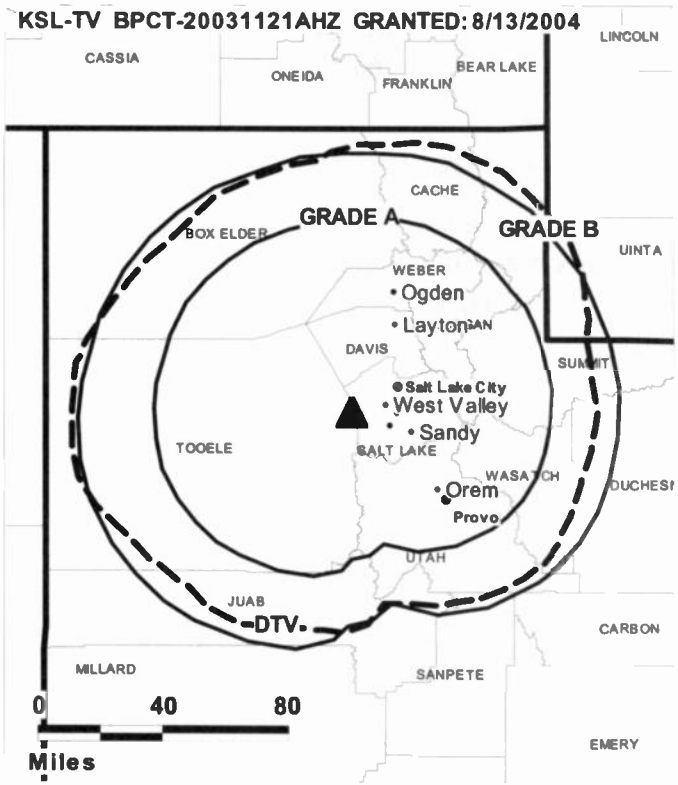

© 2008 Warren Communications News

Circulation © 2007 Nielsen. Coverage based on Nielsen study.

GrandTotal	Cable TV Households	Non-cable TV Households	Total TV Households
Estimated Station Totals *	351,740	453,730	805,470
Average Weekly Circulation (2007)	242,429	293,532	535,961
Average Daily Circulation (2007)			270,190

Station DMA Total	Cable TV Households	Non-cable TV Households	Total TV Households
Estimated Station Totals *	305,470	451,500	756,970
Average Weekly Circulation (2007)	234,958	293,140	528,098
Average Daily Circulation (2007)			268,749

Other DMA Total	Cable TV Households	Non-cable TV Households	Total TV Households
Estimated Station Totals *	46,270	2,230	48,500
Average Weekly Circulation (2007)	7,471	392	7,863
Average Daily Circulation (2007)			1,441

*Estimated station totals are sums of the Nielsen TV and Cable TV household estimates for each county in which the station registers viewing of more than 5% as per the Nielsen Survey Methods.

KSTU
Ch. 13

Network Service: FOX.

Licensee: Fox Television Stations Inc., 5151 Wisconsin Ave. NW, c/o Molly Pauker, Washington, DC 20016.

Studio: 5020 W. Amelia Earhart Dr., Salt Lake City, UT 84116.

Mailing Address: 5020 W. Amelia Earhart Dr., Salt Lake City, UT 84116.

Phone: 801-532-1300; 801-536-1313. **Fax:** 801-536-1325.

E-mail: termish@fox13.com

Web Site: http://www.myfoxutah.com

Technical Facilities: Channel No. 13 (210-216 MHz). Authorized power: 112-kw visual, 11.2-kw aural. Antenna: 3661-ft above av. terrain, 157-ft. above ground, 9114-ft. above sea level.

Latitude	40°	39'	33"
Longitude	112°	12'	08"

Transmitter: Farnsworth Peak, Oquirrh Range.

Note: Latitude and longitude coordinates shown are based on the North American Datum of 1927 (NAD 27) as currently required by the Mass Media Bureau of the FCC.

Satellite Earth Stations: Transmitter Harris; Comtech, 3.8-meter Ku-band; Comtech, 3.8-meter C-band; AFC, 4.5-meter Ku-band; Scientific-Atlanta, 5-meter; Standard Agile Omni, Scientific-Atlanta receivers.

Ownership: Fox Television Holdings Inc. (Group Owner).

Began Operation: October 24, 1978. Originally broadcast on Channel 20. Began operation on Channel 13 November 2, 1987. Sale to present owner by MWT Corp., Northstar Communications Inc., et al., approved by FCC February 16, 1990 (Television Digest, Vol. 29:43). Sale to MWT Corp., et al., by Adams Communications approved by FCC September 9, 1987. Sale to Adams Communications by Springfield Television Corp. approved by FCC January 9, 1984 (Vol. 23:35).

Represented (legal): Skadden, Arps, Slate, Meagher & Flom LLP.

Represented (sales): TeleRep Inc.

Personnel:

Tim Ermish, General Manager.

Ken Freedman, General Sales Manager.

Kirt Burtman, Local Sales Manager.

Patty Penn, National Sales Manager.

Renai Bodley, News Director.

Al Schultz, Chief Engineer.

Melanie Say, Program Director.

Tammy Bryant, Traffic Manager.

City of License: Salt Lake City. **Station DMA:** Salt Lake City, UT. **Rank:** 35.

KSTU BMPCT-19870805KF GRANTED: 10/21/1987

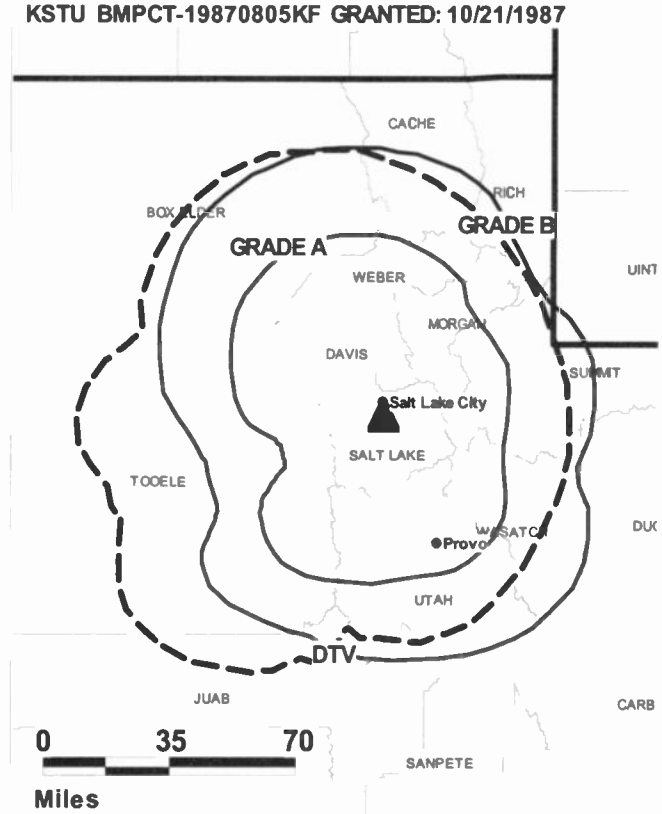

© 2008 Warren Communications News

Circulation © 2007 Nielsen. Coverage based on Nielsen study.

GrandTotal	Cable TV Households	Non-cable TV Households	Total TV Households
Estimated Station Totals *	306,820	453,730	760,550
Average Weekly Circulation (2007)	170,759	242,335	413,094
Average Daily Circulation (2007)			169,606

Station DMA Total	Cable TV Households	Non-cable TV Households	Total TV Households
Estimated Station Totals *	305,470	451,500	756,970
Average Weekly Circulation (2007)	170,511	241,773	412,284
Average Daily Circulation (2007)			169,263

Other DMA Total	Cable TV Households	Non-cable TV Households	Total TV Households
Estimated Station Totals *	1,350	2,230	3,580
Average Weekly Circulation (2007)	248	562	810
Average Daily Circulation (2007)			343

*Estimated station totals are sums of the Nielsen TV and Cable TV household estimates for each county in which the station registers viewing of more than 5% as per the Nielsen Survey Methods.

KSTU-DT
Ch. 28

Network Service: FOX.

Licensee: Fox Television Stations Inc., 5151 Wisconsin Ave. NW, c/o Molly Pauker, Washington, DC 20016.

Studio: 5020 W. Amelia Earhart Dr., Salt Lake City, UT 84116.

Mailing Address: 5020 W. Amelia Earhart Dr., Salt Lake City, UT 84116.

Phone: 801-532-1300; 801-536-1313. **Fax:** 801-536-1325.

E-mail: termish@fox13.com

Web Site: http://www.myfoxutah.com

Technical Facilities: Channel No. 28 (554-560 MHz). Authorized power: 350-kw max. visual, aural. Antenna: 3970-ft above av. terrain, 168-ft. above ground, 9134-ft. above sea level.

Latitude	40°	39'	33"
Longitude	112°	12'	08"

Note: Latitude and longitude coordinates shown are based on the North American Datum of 1927 (NAD 27) as currently required by the Mass Media Bureau of the FCC.

Ownership: Fox Television Holdings Inc. (Group Owner).

Began Operation: May 1, 2002. Standard Definition.

Represented (legal): Skadden, Arps, Slate, Meagher & Flom LLP.

Personnel:

Tim Ermish, General Manager.

Ken Freedman, General Sales Manager.

Kirt Burtman, Local Sales Manager.

Patty Penn, National Sales Manager.

Renai Bodley, News Director.

Al Schultz, Chief Engineer.

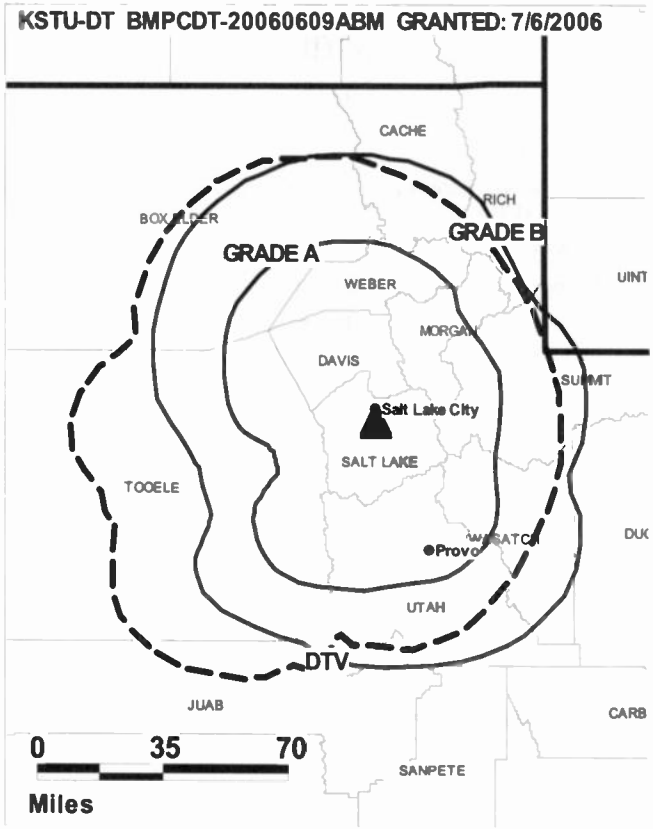

© 2008 Warren Communications News

Melanie Say, Program Director.

Tammy Bryant, Traffic Manager.

City of License: Salt Lake City. **Station DMA:** Salt Lake City, UT. **Rank:** 35.

Nielsen Data: Not available.

KTMW
Ch. 20

Network Service: IND.

Licensee: Alpha & Omega Communications LLC, PO Box 352, 530 E 100 S, No. 204, Salt Lake City, UT 84110.

Studio: 314 S. Redwood Rd., Salt Lake City, UT 84014.

Mailing Address: 314 S. Redwood Rd., Salt Lake City, UT 84014.

Phone: 801-973-9838. **Fax:** 801-973-7145.

Web Site: http://www.tv20.tv

Technical Facilities: Channel No. 20 (506-512 MHz). Authorized power: 1660-kw max. visual, aural. Antenna: 3842-ft above av. terrain, 194-ft. above ground, 9045-ft. above sea level.

Latitude	40°	39'	12"
Longitude	112°	12'	06"

Transmitter: 0.5-mi. S of Farnsworth Peak.

Note: Latitude and longitude coordinates shown are based on the North American Datum of 1927 (NAD 27) as currently required by the Mass Media Bureau of the FCC.

Ownership: Alpha & Omega Communications LLC.

Began Operation: March 31, 2001. Sale to present owner by Channel 20 Television Co. LLC approved by FCC May 29, 2003.

Represented (legal): Wood, Maines & Nolan Chartered.

Represented (sales): Apex Media Sales Inc.

Personnel:

Danny Ermel, General & Program Manager.

Micah Coleman, Chief Engineer.

Bob Whitney, Business Manager.

Zac Galanis, Promotion & Creative Services Director.

Tim Jorgenfen, Production Manager.

KTMW BMPCT-19990308KF GRANTED: 5/12/1999

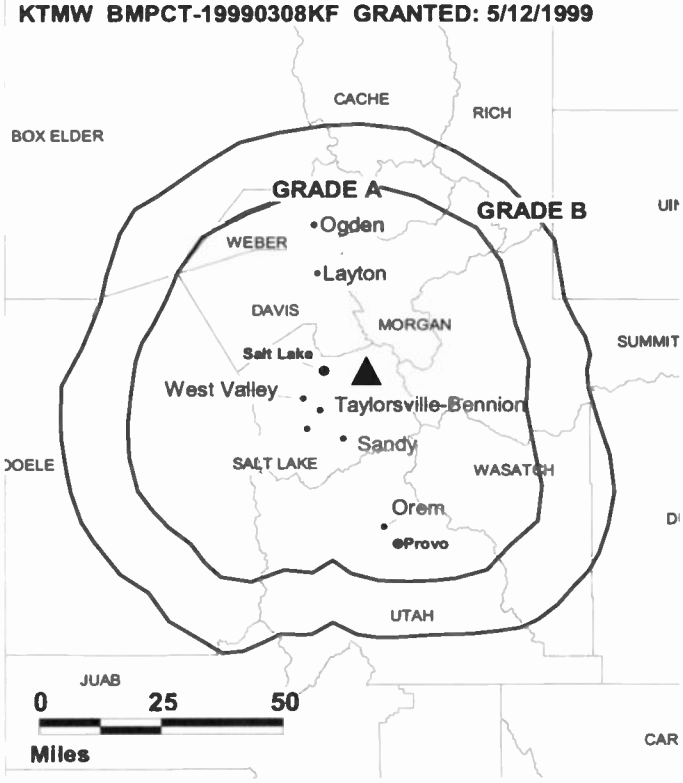

© 2008 Warren Communications News

Michael McFarland, Traffic Manager.

City of License: Salt Lake City. **Station DMA:** Salt Lake City, UT. **Rank:** 35.

Nielsen Data: Not available.

KTVX
Ch. 4
(Affiliated with KUCW, Ogden)

Network Service: ABC.

Licensee: Clear Channel Broadcasting Licenses Inc., 2625 S Memorial Dr, Ste A, Tulsa, OK 74129.

Studio: 2175 West 1700 South, Salt Lake City, UT 84104.

Mailing Address: 2175 West 1700 South, Salt Lake City, UT 84104.

Phone: 801-975-4444. **Fax:** 801-975-4442.

E-mail: news@abc4.tv

Web Site: http://www.abc4.com

Technical Facilities: Channel No. 4 (66-72 MHz). Authorized power: 32.4-kw visual, 4.9-kw aural. Antenna: 3870-ft above av. terrain, 131-ft. above ground, 9470-ft. above sea level.

Latitude	40°	36'	50"
Longitude	112°	11'	05"

Transmitter: Nelson Peak, 18-mi. SW of Salt Lake City.

Note: Latitude and longitude coordinates shown are based on the North American Datum of 1927 (NAD 27) as currently required by the Mass Media Bureau of the FCC.

Multichannel TV Sound: Stereo and separate audio program.

Ownership: Clear Channel Communications Inc. (Group Owner).

Began Operation: July 1, 1948. Sale to Newport Television LLC pends. To comply with Justice Dept. consent decree, Fox swapped station with KMOL-TV San Antonio, TX for Clear Channel Broadcasting's KFTC Bemidji, MN & WFTC Minneapolis-St. Paul, MN. FCC approved deal September 21, 2001. (Television Digest, Vol. 41:41). Sale to Fox Television Stations Inc. by United Television Inc. approved by FCC July 23, 2001 (Vol. 40:34; 41:31). Sale to United Television Inc. by Screen Gems Stations Inc., subsidiary of Columbia Pictures Industries Inc., approved by FCC August 12, 1975 (Vol. 15:18). Sale to Screen Gems by TLF Broadcasters Inc. (Time Inc.) approved by FCC November 5, 1959 (Vol. 15:30, 45). Sale to Time Inc. by Intermountain Broadcasting & Television Corp. (S. S. Fox, et al.) approved by FCC June 24, 1953 (Vol. 9:14, 26).

Represented (legal): Wiley Rein.

Personnel:

David D'Antuono, General Manager.

Kalvin Pike, General Sales Manager.

M'Kay McGrath, Local Sales Manager.

Jon Fischer, News Director.

Robert Lyon, Chief Engineer.

Ida Anderson, Business Manager.

Mike Spiecha, Production Manager.

Dennis Elsbury, Marketing Director.

Shara Meredith, Traffic Manager.

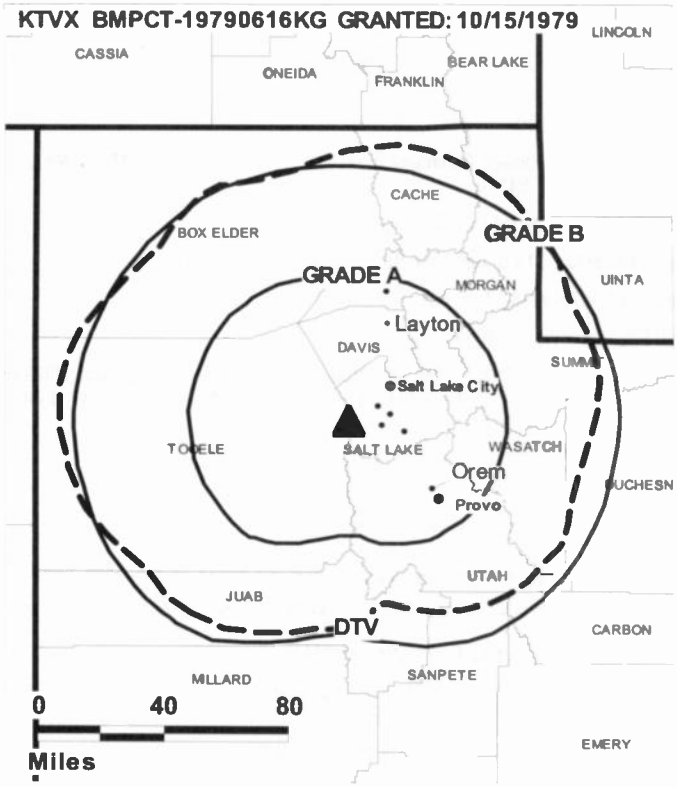

© 2008 Warren Communications News

City of License: Salt Lake City. **Station DMA:** Salt Lake City, UT. **Rank:** 35.

Circulation © 2007 Nielsen. Coverage based on Nielsen study.

GrandTotal	Cable TV Households	Non-cable TV Households	Total TV Households
Estimated Station Totals *	306,870	453,730	760,600
Average Weekly Circulation (2007)	197,547	242,337	439,884
Average Daily Circulation (2007)			183,187

Station DMA Total	Cable TV Households	Non-cable TV Households	Total TV Households
Estimated Station Totals *	305,470	451,500	756,970
Average Weekly Circulation (2007)	197,321	242,166	439,487
Average Daily Circulation (2007)			183,009

Other DMA Total	Cable TV Households	Non-cable TV Households	Total TV Households
Estimated Station Totals *	1,400	2,230	3,630
Average Weekly Circulation (2007)	226	171	397
Average Daily Circulation (2007)			178

*Estimated station totals are sums of the Nielsen TV and Cable TV household estimates for each county in which the station registers viewing of more than 5% as per the Nielsen Survey Methods.

KTVX-DT
Ch. 40
(Affiliated with KUCW-DT, Ogden)

Network Service: ABC.

Licensee: Clear Channel Broadcasting Licenses Inc., 2625 S Memorial Dr, Ste A, Tulsa, OK 74129.

Studio: 2175 West 1700 South, Salt Lake City, UT 84104.

Mailing Address: 2175 West 1700 South, Salt Lake City, UT 84104.

Phone: 801-975-4444. **Fax:** 801-975-4442.

E-mail: news@abc4.tv

Web Site: http://www.abc4.com

Technical Facilities: Channel No. 40 (626-632 MHz). Authorized power: 475.7-kw visual, aural. Antenna: 4121-ft above av. terrain, 255-ft. above ground, 9290-ft. above sea level.

Latitude	40°	39'	33"
Longitude	112°	12'	007"

Note: Latitude and longitude coordinates shown are based on the North American Datum of 1927 (NAD 27) as currently required by the Mass Media Bureau of the FCC.

Multichannel TV Sound: Stereo only.

Ownership: Clear Channel Communications Inc. (Group Owner).

Began Operation: Station operating; no on-air date.

Represented (legal): Wiley Rein.

Personnel:

David D'Antuono, General Manager.

Kalvin Pike, General Sales Manager.

M'Kay McGrath, Local Sales Manager.

Jon Fischer, News Director.

Robert Lyon, Chief Engineer.

Ida Anderson, Business Manager.

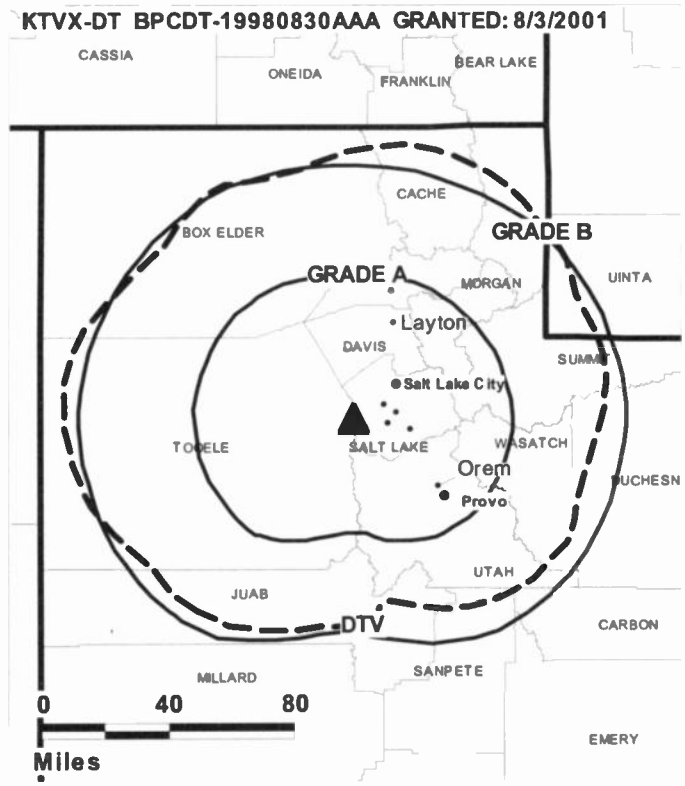

© 2008 Warren Communications News

Mike Spiecha, Production Manager.

Dennis Elsbury, Marketing Director.

Shara Meredith, Traffic Manager.

City of License: Salt Lake City. **Station DMA:** Salt Lake City, UT. **Rank:** 35.

Nielsen Data: Not available.

KUTV
Ch. 2
(Operates satellite KUSG, St. George)

Network Service: CBS.

Licensee: KUTV Holdings Inc., 2175 K St. NW, Suite 350, Washington, DC 20037.

Studio: 299 S. Main St., Suite 150, Salt Lake City, UT 84111.

Mailing Address: 299 S. Main St., Suite 150, Salt Lake City, UT 84111.

Phone: 801-973-3000. **Fax:** 801-973-3369.

Web Site: http://www.kutv2.com

Technical Facilities: Channel No. 2 (54-60 MHz). Authorized power: 45.7-kw visual, 9.12-kw aural. Antenna: 3061-ft above av. terrain, 217-ft. above ground, 8684-ft. above sea level.

Latitude	40°	36'	22"
Longitude	112°	09'	46"

Holds CP for change to 29.5-kw visual, 4088-ft above av. terrain, 215-ft. above ground, 9252-ft. above sea level; lat. 40° 39' 35.20", long. 112° 12' 04.70", BPCT-20040730AJQ.

Note: Latitude and longitude coordinates shown are based on the North American Datum of 1927 (NAD 27) as currently required by the Mass Media Bureau of the FCC.

Multichannel TV Sound: Stereo only.

News Services: Conus, AP.

Ownership: CBS Corp. (Group Owner).

Began Operation: September 10, 1954. Sale to KUTV Inc. by Frank C. Carman, Grant R. Wrathall & Kearns-Tribune Corp. approved by FCC March 7, 1956. Acquisition of Kearns-Tribune Corp. minority interest approved by FCC January 29, 1972. Transfer of control to VS & A Hughes approved by FCC October 18, 1993. Sale to NBC approved by FCC February 28, 1995. Transfer of control to CBS/Group W approved by FCC August 16, 1995. Sale to Viacom International Inc. from CBS Inc. approved by FCC May 3, 2000. Viacom created CBS Corp. June 14, 2005. Sale to SLC TV Licensee Corp. (Cerberus Capital Management LP) pends.

Represented (sales): CBS/Group W TV Sales.

Represented (legal): Leventhal, Senter & Lerman PLLC.

Personnel:

David Phillips, Vice President & General Manager.

Scott Jones, Operations Director.

Kent Crawford, Sales Director.

Doug Beck, Local Sales Manager.

Judy Copier, Local Sales Manager.

Paul Garner, National Sales Manager.

Tanya Vea, News Director.

Kip Greene, Engineering Director.

Ron Clem, Business Manager.

Emma Birchill, Program Director & Traffic Manager.

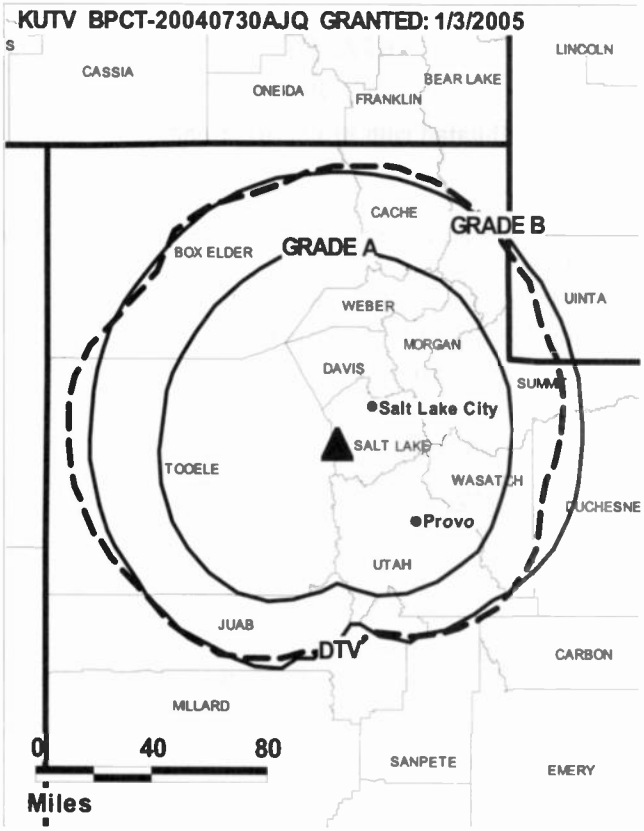

© 2008 Warren Communications News

John Greene, Marketing Director.

Heather Burch, Promotion Director.

City of License: Salt Lake City. **Station DMA:** Salt Lake City, UT. **Rank:** 35.

Circulation © 2007 Nielsen. Coverage based on Nielsen study.

GrandTotal	Cable TV Households	Non-cable TV Households	Total TV Households
Estimated Station Totals *	306,480	452,240	758,720
Average Weekly Circulation (2007)	222,867	271,882	494,749
Average Daily Circulation (2007)			254,334

Station DMA Total	Cable TV Households	Non-cable TV Households	Total TV Households
Estimated Station Totals *	305,470	451,500	756,970
Average Weekly Circulation (2007)	222,584	271,821	494,405
Average Daily Circulation (2007)			254,285

Other DMA Total	Cable TV Households	Non-cable TV Households	Total TV Households
Estimated Station Totals *	1,010	740	1,750
Average Weekly Circulation (2007)	283	61	344
Average Daily Circulation (2007)			49

*Estimated station totals are sums of the Nielsen TV and Cable TV household estimates for each county in which the station registers viewing of more than 5% as per the Nielsen Survey Methods.

KUTV-DT
Ch. 34

Network Service: CBS.

Licensee: KUTV Holdings Inc., 2175 K St. NW, Suite 350, Washington, DC 20037.

Studio: 299 S. Main St., Suite 150, Salt Lake City, UT 84111.

Mailing Address: 299 S. Main St., Suite 150, Salt Lake City, UT 84111.

Phone: 801-973-3000. **Fax:** 801-973-3369.

Web Site: http://kutv.cbsnow.com

Technical Facilities: Channel No. 34 (590-596 MHz). Authorized power: 423-kw max. visual, aural. Antenna: 4157-ft above av. terrain, 289-ft. above ground, 9324-ft. above sea level.

Latitude	40°	39'	33"
Longitude	112°	12'	07"

Note: Latitude and longitude coordinates shown are based on the North American Datum of 1927 (NAD 27) as currently required by the Mass Media Bureau of the FCC.

Ownership: CBS Corp. (Group Owner).

Began Operation: January 15, 2002. High Definition.

Represented (legal): Leventhal, Senter & Lerman PLLC.

Personnel:

Dave Phillips, Vice President & General Manager.

Scott Jones, Operations Director.

Kent Crawford, Sales Director.

Doug Beck, Local Sales Manager.

Judy Copier, Local Sales Manager.

Paul Garner, National Sales Manager.

Tanya Vea, News Director.

Kip Greene, Chief Engineer.

Ron Clem, Business Manager.

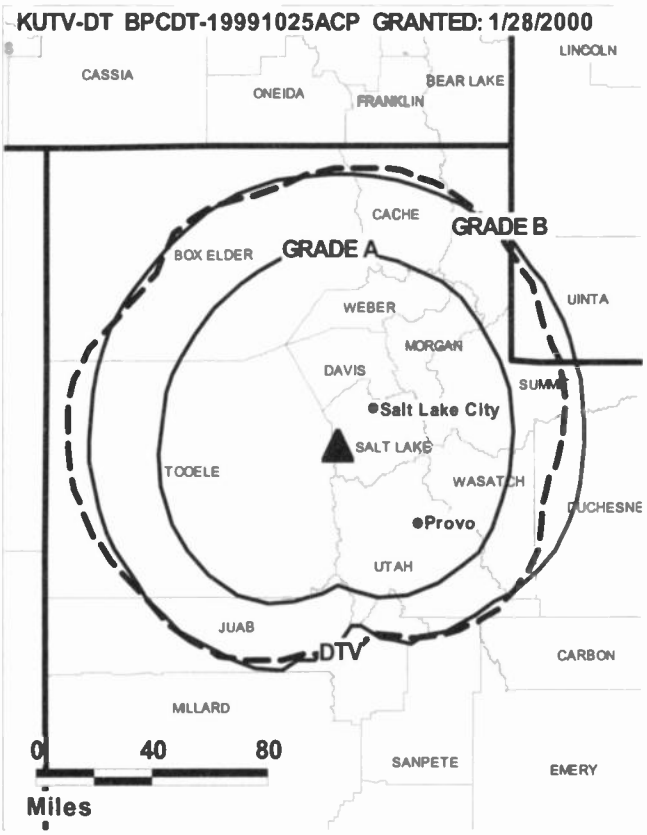

© 2008 Warren Communications News

Emma Birchill, Program Director & Traffic Manager.

John Greene, Marketing Director.

Heather Burch, Promotion Director.

City of License: Salt Lake City. **Station DMA:** Salt Lake City, UT. **Rank:** 35.

Nielsen Data: Not available.

KUSG
Ch. 12
(Satellite of KUTV, Salt Lake City)

Network Service: CBS.

Licensee: KUTV Holdings Inc., 2175 K St. NW, Suite 350, Washington, DC 20037.

Studio: 299 S. Main St., Suite 150, Salt Lake City, UT 84111.

Mailing Address: 299 S. Main St., Suite 150, Salt Lake City, UT 84111.

Phone: 801-973-3346; 801-973-3000. **Fax:** 801-973-3369.

Web Site: http://www.kutv2.com

Technical Facilities: Channel No. 12 (204-210 MHz). Authorized power: 10-kw visual, aural. Antenna: 141-ft above av. terrain, 26-ft. above ground, 3143-ft. above sea level.

Latitude	37°	03'	48.1"
Longitude	113°	34'	23.2"

Transmitter: Webb Hill, approx. 2.8-mi. S of St. George.

Note: Latitude and longitude coordinates shown are based on the North American Datum of 1927 (NAD 27) as currently required by the Mass Media Bureau of the FCC.

Ownership: CBS Corp. (Group Owner).

Began Operation: August 11, 1999. Sale to Viacom International Inc. from CBS Inc. approved by FCC May 3, 2000. Viacom created CBS Corp. June 14, 2005. Sale to SLC TV Licensee Corp. (Cerberus Capital Management LP) pends.

Represented (sales): CBS Sales.

Represented (legal): Leventhal, Senter & Lerman PLLC.

Personnel:

David Phillips, Vice President & General Manager.

Scott Jones, Operations Director.

Kent Crawford, Sales Director.

Doug Beck, Local Sales Manager.

Judy Copier, Local Sales Manager.

Paul Garner, National Sales Manager.

Steve Charlier, News Director.

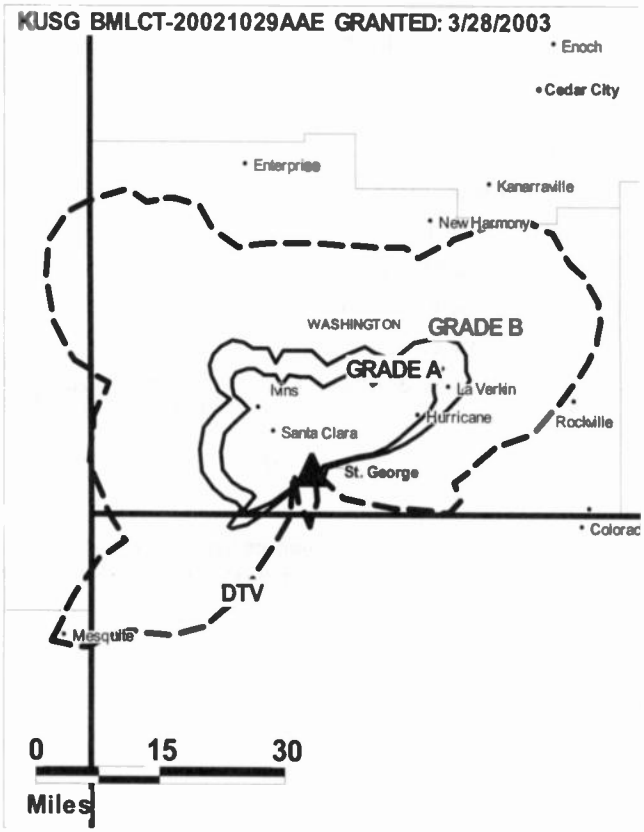

© 2008 Warren Communications News

Kip Greene, Chief Engineer.

Ron Clem, Business Manager.

Emma Birchill, Program Director & Traffic Manager.

John Greene, Marketing Director.

Heather Burch, Promotion Director.

City of License: St. George. **Station DMA:** Salt Lake City, UT. **Rank:** 35.

Nielsen Data: Not available.

KUSG-DT
Ch. 9

Network Service: FOX.

Grantee: KUTV Holdings Inc., 2175 K St. NW, Suite 350, Washington, DC 20037.

Studio: 299 S. Main St., Suite 150, Salt Lake City, UT 84111.

Mailing Address: 299 S. Main St., Suite 150, Salt Lake City, UT 84111.

Phone: 801-973-3000; 801-973-3346. **Fax:** 801-973-3369.

Web Site: http://www.kutv2.com

Technical Facilities: Channel No. 9 (186-192 MHz). Authorized power: 3.2-kw visual, aural. Antenna: 141-ft above av. terrain, 23-ft. above ground, 3166-ft. above sea level.

Latitude	37°	03'	48"
Longitude	113°	34'	23"

Note: Latitude and longitude coordinates shown are based on the North American Datum of 1927 (NAD 27) as currently required by the Mass Media Bureau of the FCC.

Ownership: CBS Corp. (Group Owner).

Began Operation: November 11, 2002. High Definition.

Represented (legal): Leventhal, Senter & Lerman PLLC.

Personnel:

David Phillips, Vice President & General Manager.

Scott Jones, Operations Director.

Kent Crawford, Sales Director.

Doug Beck, Local Sales Manager.

Judy Copier, Local Sales Manager.

Paul Garner, National Sales Manager.

Steve Charlier, News Director.

Kip Greene, Engineeering Director.

Ron Clem, Business Manager.

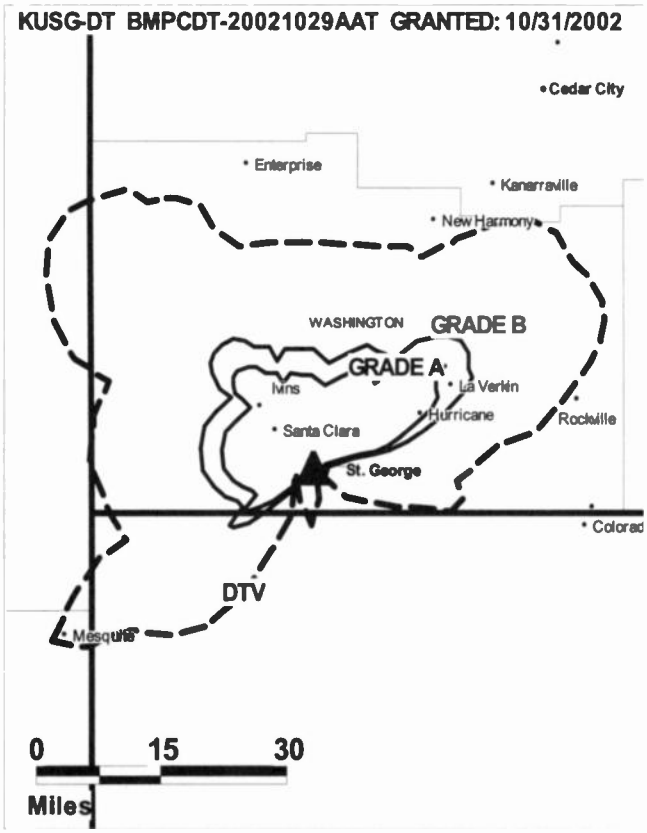

© 2008 Warren Communications News

Emma Birchill, Program Director & Traffic Manager.

John Greene, Marketing Director.

Heather Burch, Promotion Director.

City of License: St. George. **Station DMA:** Salt Lake City, UT. **Rank:** 35.

Nielsen Data: Not available.

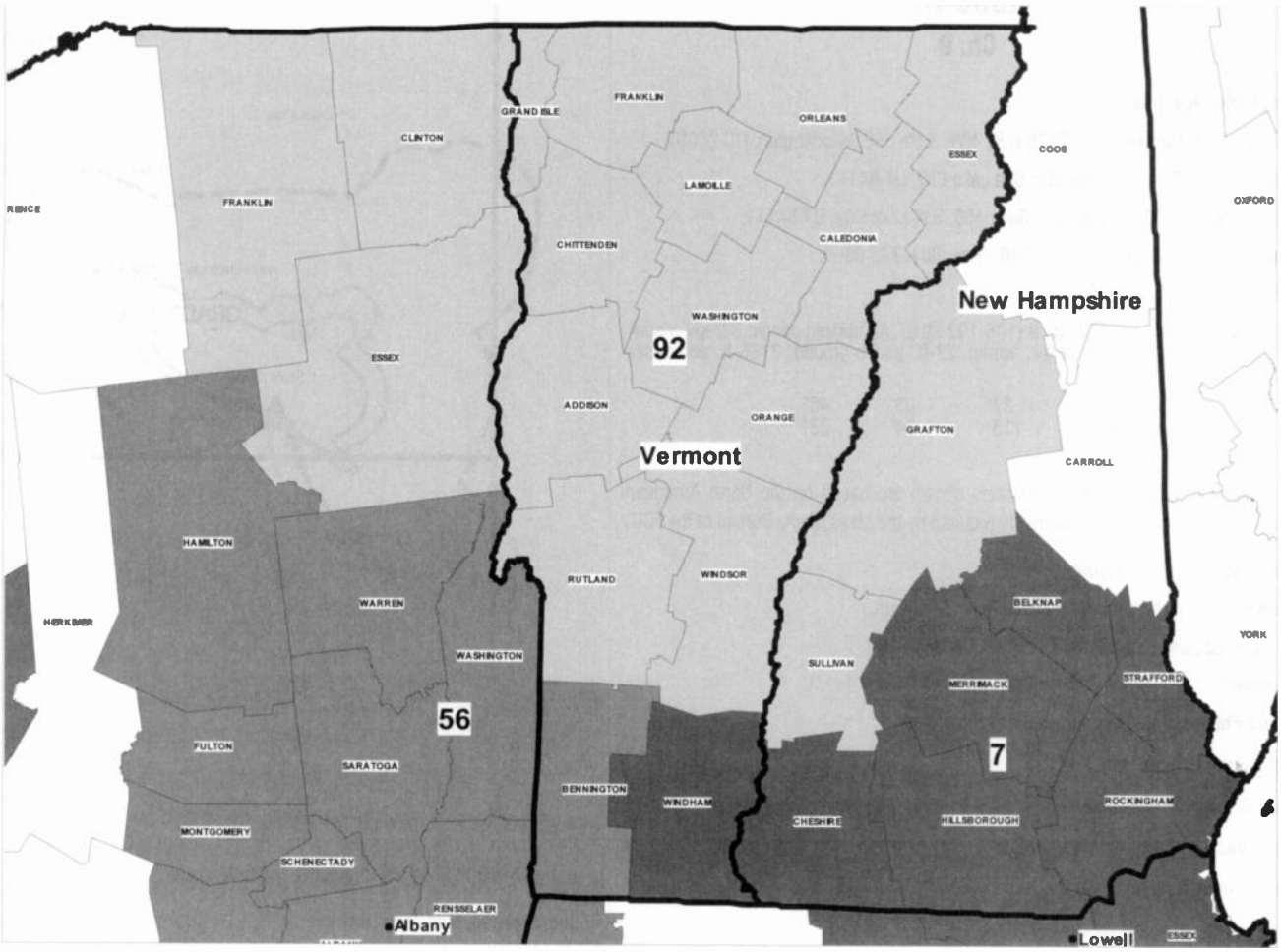

© 2008 Warren Communications News

MARKET	NIELSEN DMA TV HOUSEHOLDS	RANK	MARKET AREA COMMERCIAL STATIONS
Boston, MA-Manchester, NH	2,393,960	7	WBPX (68); WBPX-DT (32); WBZ-DT (30); WBZ-TV (4); WCVB-DT (20); WCVB-TV (5); WDPX (58); WDPX-DT (40); WFXT (25); WFXT-DT (31); WHDH-DT (42); WHDH-TV (7); WLVI-DT (41); WLVI-TV (56); WMFP (62); WMFP-DT (18); WMUR-DT (59); WMUR-TV (9); WNEU (60); WNEU-DT (34); WPXG (21); WPXG-DT (33); WSBK-DT (39); WSBK-TV (38); WUNI (27); WUNI-DT (29); WUTF-DT (23); WUTF-TV (66); WWDP (46); WWDP-DT (52); WZMY-DT (35); WZMY-TV (50)
Albany-Schenectady-Troy, NY	553,790	56	WCDC-DT (36); WCDC-TV (19); WCWN (45); WCWN-DT (43); WNYA (51); WNYT (13); WNYT-DT (12); WRGB (6); WRGB-DT (39); WTEN (10); WTEN-DT (26); WXXA-DT (7); WXXA-TV (23); WYPX-DT (50)
Burlington, VT-Plattsburgh, NY	328,050	92	WCAX-DT (53); WCAX-TV (3); WFFF-DT (43); WFFF-TV (44); WNNE (31); WNNE-DT (25); WPTZ (5); WPTZ-DT (14); WVNY (22); WVNY-DT (13)

Vermont *Digital* Station Totals as of October 1, 2007

	VHF	UHF	TOTAL
Commercial Television	1	3	4
Educational Television	1	3	4
	2	6	8

Vermont Analog Station Totals as of October 1, 2007

	VHF	UHF	TOTAL
Commercial Television	1	3	4
Educational Television	0	4	4
	1	7	8

WCAX-DT
Ch. 53

Network Service: CBS.

Licensee: Mount Mansfield Television Inc., PO Box 608, Burlington, VT 05402.

Studio: 30 Joy Dr., South Burlington, VT 05403.

Mailing Address: PO Box 4508, Burlington, VT 05406.

Phone: 802-652-6300. **Fax:** 802-652-6319.

E-mail: pmartin@wcax.com; channel3@wcax.com

Web Site: http://www.wcax.com

Technical Facilities: Channel No. 53 (704-710 MHz). Authorized power: 628-kw max. visual, aural. Antenna: 2772-ft above av. terrain, 151-ft. above ground, 4167-ft. above sea level.

Latitude	44°	31'	32"
Longitude	72°	48'	58"

Note: Latitude and longitude coordinates shown are based on the North American Datum of 1927 (NAD 27) as currently required by the Mass Media Bureau of the FCC.

Ownership: Mount Mansfield Television Inc. (Group Owner).

Personnel:

Peter R. Martin, Vice President & General Manager.

Bruce Grindle, General Sales Manager.

Judith Fisher, Local Sales Manager.

Marselis Parsons, News Director.

Theodore Teffner, Chief Engineer.

Peg Doolin, Business Manager.

Meredith Neary, Program & Public Services Coordinator.

Phil Scharf, Commercial Director & Production Supervisor.

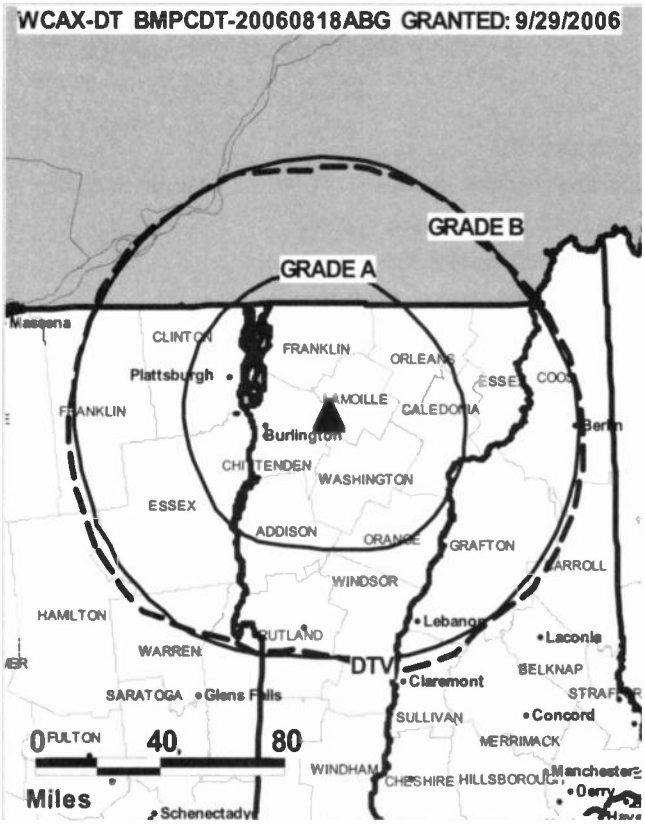

© 2008 Warren Communications News

Jim Strader, Director of Creative Services.

Brenda Bouvier, Technical Manager & Traffic Controller.

City of License: Burlington. **Station DMA:** Burlington, VT-Plattsburgh, NY. **Rank:** 92.

Nielsen Data: Not available.

WCAX-TV
Ch. 3

Network Service: CBS.

Licensee: Mount Mansfield Television Inc., PO Box 608, Burlington, VT 05402.

Studio: 30 Joy Dr., South Burlington, VT 05403.

Mailing Address: PO Box 4508, Burlington, VT 05406.

Phone: 802-652-6300. **Fax:** 802-652-6319.

E-mail: pmartin@wcax.com; channel3@wcax.com

Web Site: http://www.wcax.com

Technical Facilities: Channel No. 3 (60-66 MHz). Authorized power: 37.6-kw visual, 7.4-kw aural. Antenna: 2740-ft above av. terrain, 116-ft. above ground, 4176-ft. above sea level.

Latitude	44°	31'	36"
Longitude	72°	48'	57"

Transmitter: Atop Mount Mansfield.

Note: Latitude and longitude coordinates shown are based on the North American Datum of 1927 (NAD 27) as currently required by the Mass Media Bureau of the FCC.

Multichannel TV Sound: Stereo and separate audio program.

Satellite Earth Stations: Transmitter Harris; RCA Americom, Ku-band; Scientific-Atlanta, 6-meter Ku-band; Harris, 9-meter C-band; Scientific-Atlanta, Harris receivers.

SNG Mobile Dish: Midwest Communications, 2.3-meter Ku-band.

News Services: CNN Newsource, AP.

Ownership: Mount Mansfield Television Inc.

Began Operation: September 3, 1954.

Represented (sales): Harrington Righter & Parsons Inc. (HRP).

Represented (legal): Wilmer Cutler Pickering Hale & Dorr LLP.

Personnel:

Peter R. Martin, Vice President & General Manager.

Bruce Grindle, General Sales Manager.

Judith Fisher, Local Sales Manager.

Marselis Parsons, News Director.

Theodore Teffner, Chief Engineer.

Peg Doolin, Business Manager.

Meredith Neary, Programming & Public Service Coordinator.

Phil Scharf, Commercial Director & Production Supervisor.

Jim Strader, Director of Creative Services.

Brenda Bouvier, Technical Manager & Traffic Manager.

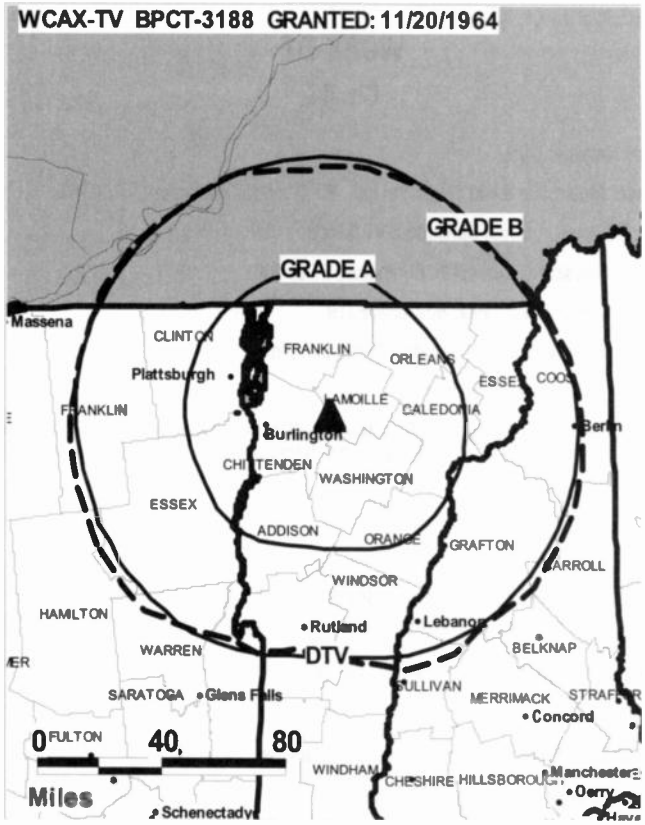

© 2008 Warren Communications News

City of License: Burlington. **Station DMA:** Burlington, VT-Plattsburgh, NY. **Rank:** 92.

Circulation © 2007 Nielsen. Coverage based on Nielsen study.

GrandTotal	Cable TV Households	Non-cable TV Households	Total TV Households
Estimated Station Totals *	213,090	162,050	375,140
Average Weekly Circulation (2007)	137,853	97,431	235,284
Average Daily Circulation (2007)			125,197

Station DMA Total	Cable TV Households	Non-cable TV Households	Total TV Households
Estimated Station Totals *	170,420	151,260	321,680
Average Weekly Circulation (2007)	122,721	96,386	219,107
Average Daily Circulation (2007)			120,701

Other DMA Total	Cable TV Households	Non-cable TV Households	Total TV Households
Estimated Station Totals *	42,670	10,790	53,460
Average Weekly Circulation (2007)	15,132	1,045	16,177
Average Daily Circulation (2007)			4,496

*Estimated station totals are sums of the Nielsen TV and Cable TV household estimates for each county in which the station registers viewing of more than 5% as per the Nielsen Survey Methods.

WFFF-DT
Ch. 43

Network Service: FOX.

Licensee: Smith Media License Holdings LLC, 1215 Cole St., St. Louis, MO 63106.

Studio: 298 Mountain View Dr., Colcheser, VT 05446.

Mailing Address: 298 Mountain View Dr., Colchester, VT 05446.

Phone: 802-660-9333. **Fax:** 802-660-8673.

E-mail: bsally@fox44.net

Web Site: http://www.fox44.net

Technical Facilities: Channel No. 43 (644-650 MHz). Authorized power: 47-kw max. visual, aural. Antenna: 2753-ft above av. terrain, 125-ft. above ground, 4137-ft. above sea level.

Latitude	44°	31'	33"
Longitude	72°	48'	57"

Note: Latitude and longitude coordinates shown are based on the North American Datum of 1927 (NAD 27) as currently required by the Mass Media Bureau of the FCC.

Ownership: Smith Media License Holdings LLC (Group Owner).

Began Operation: on op, Stat.

Represented (legal): Dow Lohnes PLLC.

Represented (sales): Blair Television.

Personnel:

Bill Sally, General Manager.

Leigh Gross, Operations, Program & Traffic Manager.

Gena Boyden, General & Local Sales Manager.

Andy Fraser, Studio Engineer.

Martha St. Denis, Business Manager.

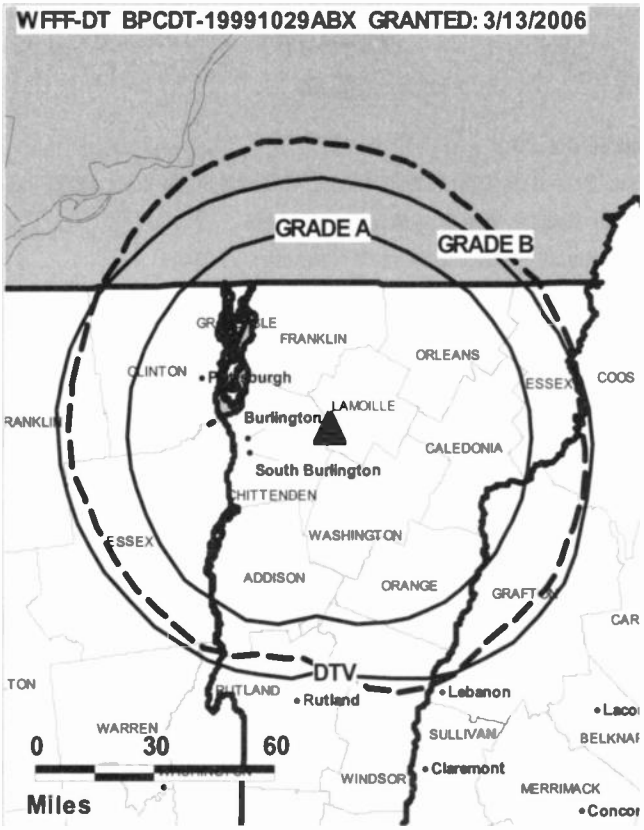

© 2008 Warren Communications News

Jeff York, Promotion Director & Creative Services Director.

City of License: Burlington. **Station DMA:** Burlington, VT-Plattsburgh, NY. **Rank:** 92.

Nielsen Data: Not available.

WFFF-TV
Ch. 44

Network Service: FOX.

Licensee: Smith Media License Holdings LLC, 1215 Cole St., St. Louis, MO 63106.

Studio: 298 Mountain View Dr., Colchester, VT 05446.

Mailing Address: 298 Mountain View Dr., Colchester, VT 05446.

Phone: 802-660-9333. **Fax:** 802-660-8673.

E-mail: bsally@fox44.net

Web Site: http://www.fox44.net

Technical Facilities: Channel No. 44 (650-656 MHz). Authorized power: 1460-kw max. visual, aural. Antenna: 2756-ft above av. terrain, 148-ft. above ground, 4147-ft. above sea level.

Latitude	44°	31'	32"
Longitude	72°	48'	54"

Transmitter: Mount Mansfield, 20-mi. from Burlington.

Digital Facilities: Channel No. 43 (644-650 MHz). Power: 47-kw max. visual. Antenna: 2753-ft above av. terrain, 125-ft. above ground, 4137-ft. above sea level.

Latitude	44°	31'	33"
Longitude	72°	48'	57"

FCC Digital File Number: BPCDT-19991029ABX. Granted: March 13, 2006.

Note: Latitude and longitude coordinates shown are based on the North American Datum of 1927 (NAD 27) as currently required by the Mass Media Bureau of the FCC.

Ownership: Smith Media License Holdings LLC (Group Owner).

Began Operation: August 31, 1997. Sale to present owner by Smith Broadcasting of Vermont LLC approved by FCC November 8, 2004. Sale to Smith Broadcasting of Vermont LLC by Champlain Valley Telecasting Inc. approved by FCC November 30, 1998.

Represented (sales): Blair Television.

Represented (legal): Dow Lohnes PLLC.

Represented (engineering): Denny & Associates PC.

Personnel:

Bill Sally, General Manager.

Leigh Gross, Operations, Program, & Traffic Manager.

Gena Boyden, General & Local Sales Manager.

Andy Fraser, Studio Engineer.

Martha St. Denis, Business Manager.

Jeff York, Promotions & Creative Services Director.

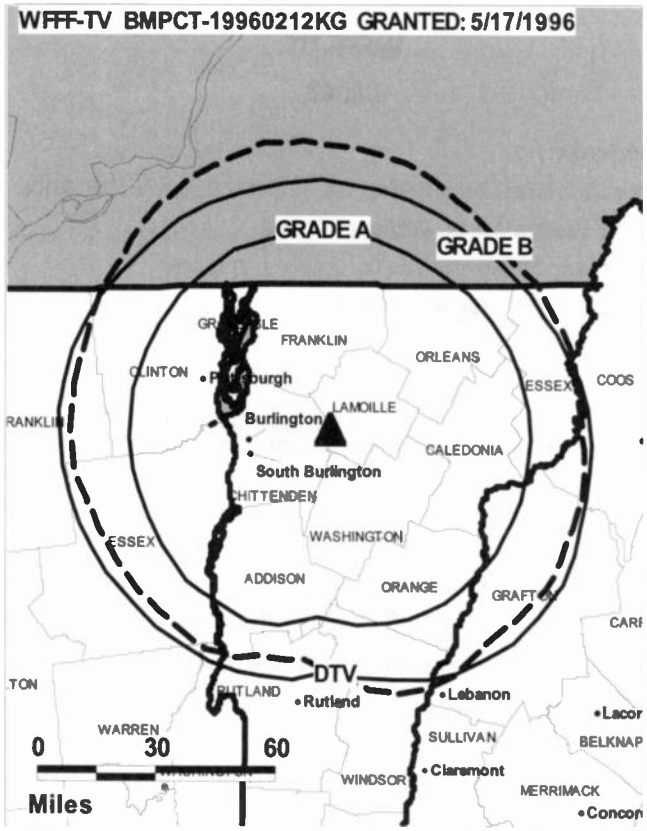

© 2008 Warren Communications News

City of License: Burlington. **Station DMA:** Burlington, VT-Plattsburgh, NY. **Rank:** 92.

Circulation © 2007 Nielsen. Coverage based on Nielsen study.

GrandTotal	Cable TV Households	Non-cable TV Households	Total TV Households
Estimated Station Totals *	170,420	151,260	321,680
Average Weekly Circulation (2007)	69,078	50,915	119,993
Average Daily Circulation (2007)			36,304

Station DMA Total	Cable TV Households	Non-cable TV Households	Total TV Households
Estimated Station Totals *	170,420	151,260	321,680
Average Weekly Circulation (2007)	69,078	50,915	119,993
Average Daily Circulation (2007)			36,304

*Estimated station totals are sums of the Nielsen TV and Cable TV household estimates for each county in which the station registers viewing of more than 5% as per the Nielsen Survey Methods.

WVNY
Ch. 22

Network Service: ABC.

Licensee: Lambert Broadcasting of Burlington LLC, 100 N. Crescent Dr., Suite 200, Beverly Hills, CA 90210.

Studio: 530 Shelburn Rd., Burlington, VT 05401.

Mailing Address: PO Box 22, Burlington, VT 05402.

Phone: 802-860-2222. **Fax:** 802-865-9976.

E-mail: mservis@abc22.com

Web Site: http://www.abc22.com

Technical Facilities: Channel No. 22 (518-524 MHz). Authorized power: 1000-kw max. & 589-kw horizontal visual, 100-kw & 58.9-kw horizontal aural. Antenna: 2740-ft above av. terrain, 309-ft. above ground, 4172-ft. above sea level.

Latitude	44°	31'	40"
Longitude	72°	48'	58"

Transmitter: Mount Mansfield.

Note: Latitude and longitude coordinates shown are based on the North American Datum of 1927 (NAD 27) as currently required by the Mass Media Bureau of the FCC.

News Service: AP.

Ownership: Michael Lambert.

Began Operation: April 19, 1968. Left air April 2, 1971; resumed operation September 17, 1971. Sale to International TV Corp. (Donald G. Martin, et al.) by Vermont-New York TV Inc. approved by FCC April 17, 1974. Sale to Citadel Communications by International TV Corp. approved by FCC October 18, 1982. Sale to U.S. Broadcast Group LP by Citadel Communications approved by FCC November 9, 1995. Sale to C-22 FCC Licensee Subsidiary LLC by U.S. Broadcast group approved by FCC April 23, 1998. Sale to present owner by C-22 FCC Licensee Subsidiary LLC approved by FCC May 20, 2005.

Represented (sales): Continental Television Sales.

Represented (sales): Canadian Communications Co.

Represented (legal): Covington & Burling.

Personnel:

Erik Storck, General Manager & General Sales Manager.

Ken Kaszubowski, Operations Manager & Program Director.

Joe Colucci, Local Sales Manager.

Matt Servis, Chief Engineer.

Ethan Bond, Business Manager.

Linda Noyes, Promotion Director.

Chad Conant, Production Director.

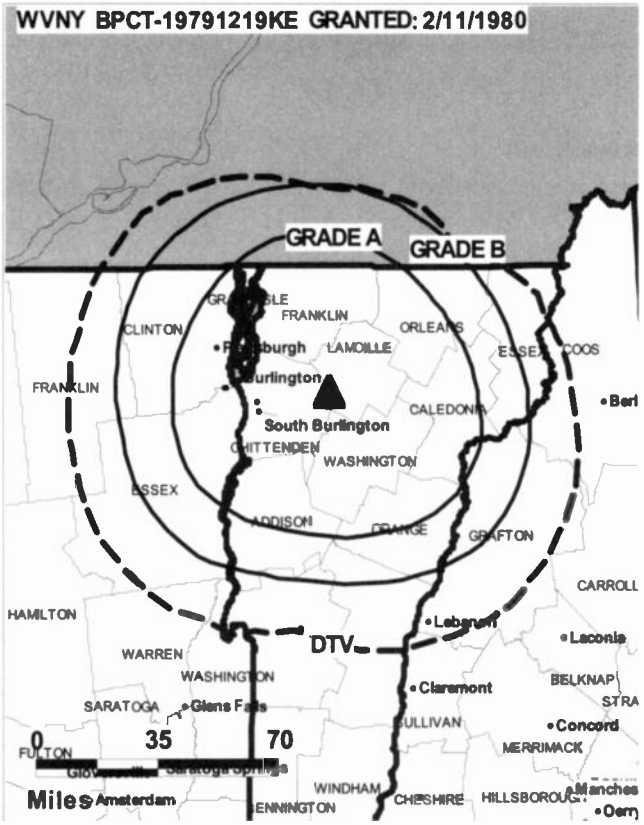

© 2008 Warren Communications News

Yvette Constantine, Traffic Manager.

City of License: Burlington. **Station DMA:** Burlington, VT-Plattsburgh, NY. **Rank:** 92.

Circulation © 2007 Nielsen. Coverage based on Nielsen study.

GrandTotal	Cable TV Households	Non-cable TV Households	Total TV Households
Estimated Station Totals *	170,420	151,260	321,680
Average Weekly Circulation (2007)	70,897	54,101	124,998
Average Daily Circulation (2007)			42,366

Station DMA Total	Cable TV Households	Non-cable TV Households	Total TV Households
Estimated Station Totals *	170,420	151,260	321,680
Average Weekly Circulation (2007)	70,897	54,101	124,998
Average Daily Circulation (2007)			42,366

*Estimated station totals are sums of the Nielsen TV and Cable TV household estimates for each county in which the station registers viewing of more than 5% as per the Nielsen Survey Methods.

WVNY-DT
Ch. 13

Network Service: ABC.

Licensee: Lambert Broadcasting of Burlington LLC, 100 N. Crescent Dr., Suite 200, Beverly Hills, CA 90210.

Studio: 530 Shelburn Road, Burlington, VT 05401.

Mailing Address: PO Box 22, Burlington, VT 05402.

Phone: 802-860-2222. **Fax:** 802-865-9976.

E-mail: mservis@abc22.com

Web Site: http://www.abc22.com

Technical Facilities: Channel No. 13 (210-216 MHz). Authorized power: 10-kw visual, aural. Antenna: 2726-ft above av. terrain, 98-ft. above ground, 4111-ft. above sea level.

Latitude	44°	31'	33"
Longitude	72°	48'	57"

Note: Latitude and longitude coordinates shown are based on the North American Datum of 1927 (NAD 27) as currently required by the Mass Media Bureau of the FCC.

Ownership: Michael Lambert.

Began Operation: Station operating; no on-air date

Represented (legal): Covington & Burling.

Represented (sales): Continental Television Sales.

Personnel:

Erik Storck, General Manager and General Sales Manager.

Ken Kaszubowski, Operations Manager and Program Director.

Joe Colucci, Local Sales Manager.

Matt Servis, Chief Engineer.

Ethan Bond, Business Manager.

Linda Noyes, Promotion Director.

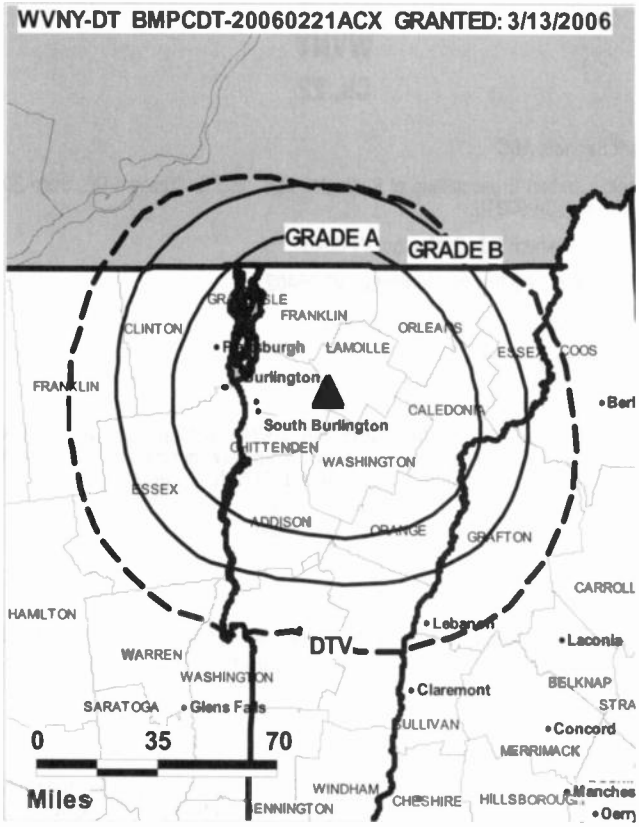

© 2008 Warren Communications News

Chad Conant, Production Director.

Yvette Constantine, Traffic Manager.

City of License: Burlington. **Station DMA:** Burlington, VT-Plattsburgh, NY. **Rank:** 92.

Nielsen Data: Not available.

WNNE
Ch. 31
(Satellite of WPTZ, North Pole)

Network Service: NBC.

Licensee: Hearst-Argyle Stations Inc., PO Box 1800, c/o Brooks, Pierce, McLendon, Humphrey & Leonard, Raleigh, NC 27602.

Studio: 203 DeWitt Dr., White River Junction, VT 05001-2027.

Mailing Address: PO Box 1310, White River Junction, VT 05001.

Phone: 802-295-3100. **Fax:** 802-295-3983.

E-mail: sales@wnne.com

Web Site: http://www.wnne.com

Technical Facilities: Channel No. 31 (572-578 MHz). Authorized power: 1820-kw max. visual, aural. Antenna: 2244-ft above av. terrain, 121-ft. above ground, 3261-ft. above sea level.

Latitude	43°	26'	38"
Longitude	72°	27'	17"

Transmitter: Mount Ascutney, Windsor, VT.

Note: Latitude and longitude coordinates shown are based on the North American Datum of 1927 (NAD 27) as currently required by the Mass Media Bureau of the FCC.

Satellite Earth Station: Vertex, 4.5-meter Ku-band; Scientific-Atlanta, Harris receivers.

News Services: Skycom, Potomac News Service, NBC News Channel, AP.

Ownership: Hearst-Argyle Television Inc. (Group Owner).

Began Operation: September 27, 1978.

Represented (sales): Eagle Television Sales.

Personnel:

Paul Sands, President & General Manager.

Bruce Lawson, General Sales Manager.

Pete James, Local Sales Manager.

Kyle Grimes, News Director.

Andrew Lombard, Chief Engineer.

Doug Johnson, Business Manager.

Jim Gratton, Production Manager.

Laura Lareau, Traffic Manager.

City of License: Hartford. **Station DMA:** Burlington, VT-Plattsburgh, NY. **Rank:** 92.

WNNE BPCT-20020516AAK GRANTED: 10/28/2002

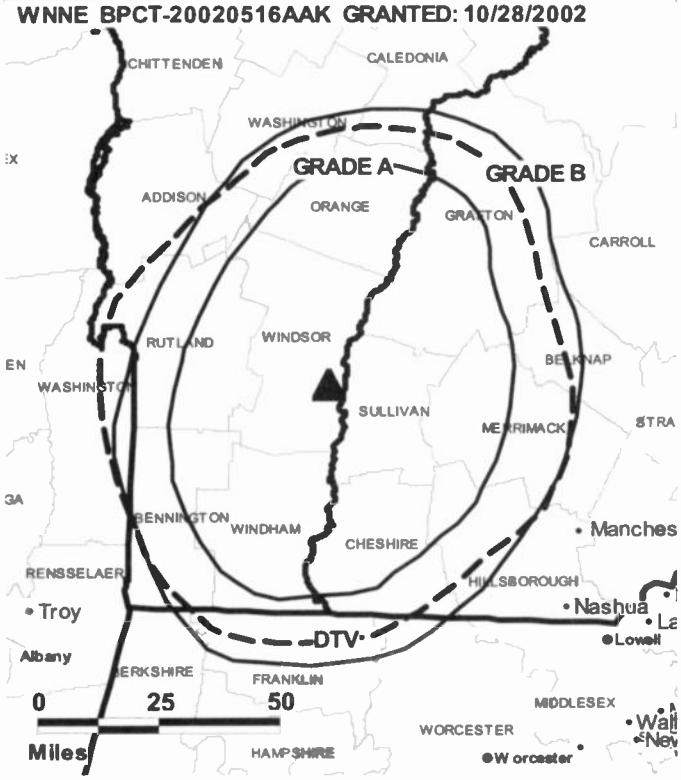

© 2008 Warren Communications News

Circulation © 2007 Nielsen. Coverage based on Nielsen study.

GrandTotal	Cable TV Households	Non-cable TV Households	Total TV Households
Estimated Station Totals *	102,800	54,440	157,240
Average Weekly Circulation (2007)	35,912	10,774	46,686
Average Daily Circulation (2007)			18,012

Station DMA Total	Cable TV Households	Non-cable TV Households	Total TV Households
Estimated Station Totals *	78,310	54,440	132,750
Average Weekly Circulation (2007)	25,132	10,774	35,906
Average Daily Circulation (2007)			15,478

Other DMA Total	Cable TV Households	Non-cable TV Households	Total TV Households
Estimated Station Totals *	24,490	0	24,490
Average Weekly Circulation (2007)	10,780	0	10,780
Average Daily Circulation (2007)			2,534

*Estimated station totals are sums of the Nielsen TV and Cable TV household estimates for each county in which the station registers viewing of more than 5% as per the Nielsen Survey Methods.

WNNE-DT
Ch. 25

Network Service: NBC.

Licensee: Hearst-Argyle Stations Inc., PO Box 1800, c/o Brooks, Pierce, McLendon, Humphrey & Leonard, Raleigh, NC 27602.

Studio: 203 DeWitt Dr., PO Box 1310, White River Junction, VT 05001-2027.

Mailing Address: PO Box 1310, White River Junction, VT 05001.

Phone: 802-295-3100. **Fax:** 802-295-3983.

E-mail: sales@wnne.com

Web Site: http://www.wnne.com

Technical Facilities: Channel No. 25 (536-542 MHz). Authorized power: 117-kw max. visual, aural. Antenna: 2136-ft above av. terrain, 266-ft. above ground, 3127-ft. above sea level.

Latitude	43°	26'	15"
Longitude	72°	27'	08"

Note: Latitude and longitude coordinates shown are based on the North American Datum of 1927 (NAD 27) as currently required by the Mass Media Bureau of the FCC.

Ownership: Hearst-Argyle Television Inc. (Group Owner).

Began Operation: Station operating; no on-air date.

Represented (sales): Eagle Television Sales.

Personnel:

Paul Sands, President & General Manager.

Bruce Lawson, General Sales Manager.

Pete James, Local Sales Manager.

Kyle Grimes, News Director.

Andrew Lombard, Chief Engineer.

Doug Johnson, Business Manager.

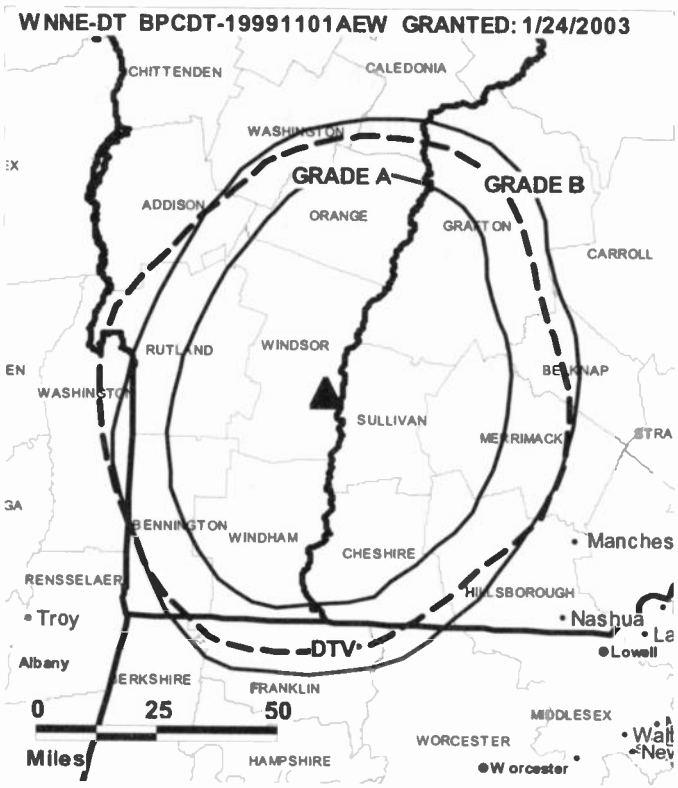

© 2008 Warren Communications News

Jim Gratton, Production Manager.

Laura Lareau, Traffic Manager.

City of License: Hartford. **Station DMA:** Burlington, VT-Plattsburgh, NY. **Rank:** 92.

Nielsen Data: Not available.

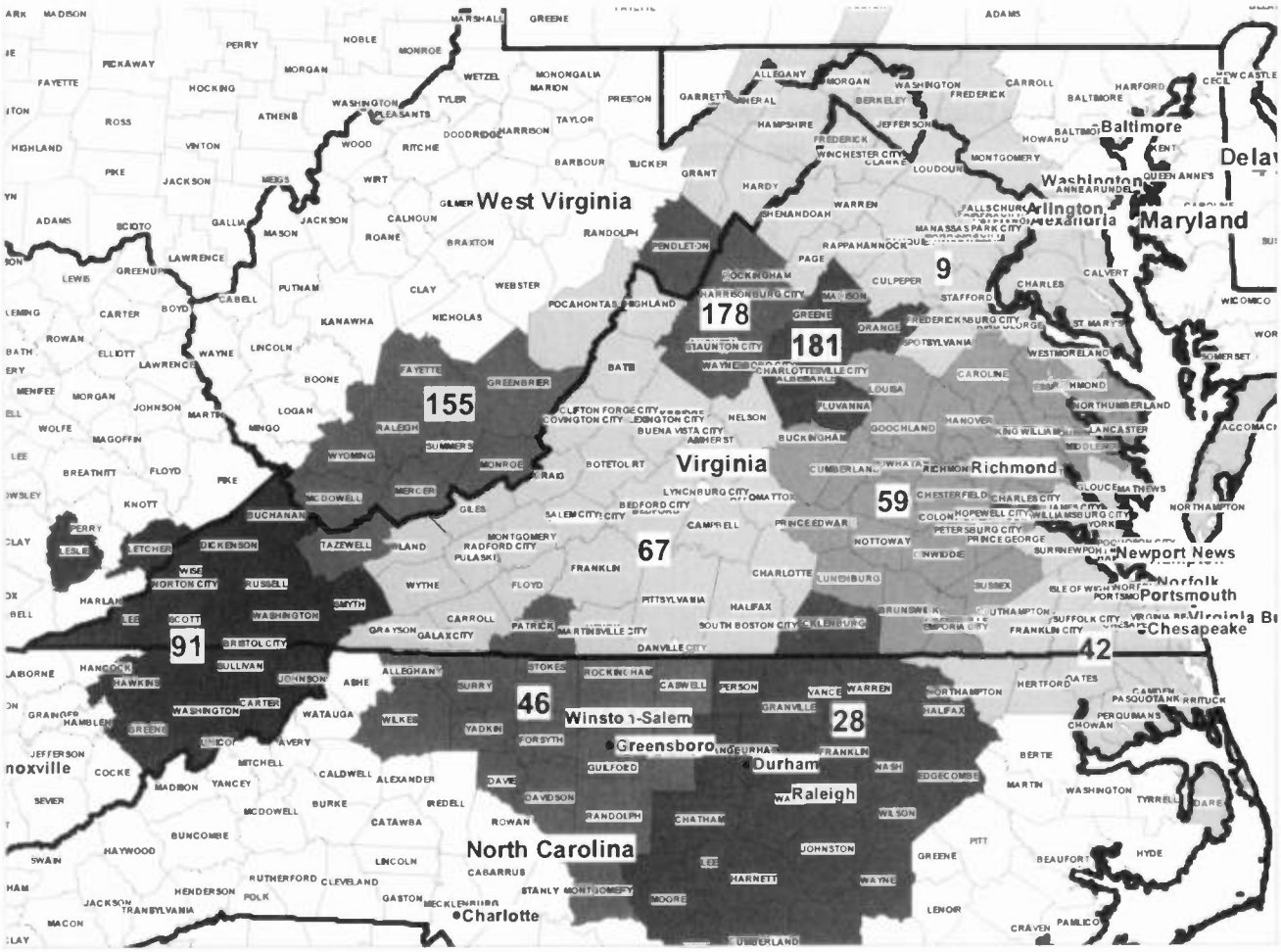

© 2008 Warren Communications News

MARKET	NIELSEN DMA TV HOUSEHOLDS	RANK	MARKET AREA COMMERCIAL STATIONS
Washington, DC (Hagerstown, MD)	2,308,290	9	WDCA (20); WDCA-DT (35); WDCW (50); WDCW-DT (51); WFDC-DT (15); WFDC-TV (14); WHAG-DT (55); WHAG-TV (25); WJAL (68); WJAL-DT (16); WJLA-DT (39); WJLA-TV (7); WPXW (66); WPXW-DT (43); WRC-DT (48); WRC-TV (4); WTTG (5); WTTG-DT (36); WUSA (9); WUSA-DT (34); WWPX (60); WWPX-DT (12)
Raleigh-Durham (Fayetteville), NC	1,039,890	28	WFPX (62); WFPX-DT (36); WLFL (22); WLFL-DT (57); WNCN (17); WNCN-DT (55); WRAL-DT (53); WRAL-TV (5); WRAY-DT (42); WRAY-TV (30); WRAZ (50); WRAZ-DT (49); WRDC (28); WRDC-DT (27); WRPX (47); WRPX-DT (15); WTVD (11); WTVD-DT (52); WUVC-DT (38); WUVC-TV (40)
Norfolk-Portsmouth-Newport News, VA	717,440	42	WAVY-DT (31); WAVY-TV (10); WGNT (27); WGNT-DT (50); WHRE (21); WPXV (49); WPXV-DT (46); WTKR (3); WTKR-DT (40); WTVZ-DT (38); WTVZ-TV (33); WVBT (43); WVBT-DT (29); WVEC-DT (41); WVEC-TV (13)
Greensboro-High Point-Winston Salem, NC	671,980	46	WCWG (20); WCWG-DT (19); WFMY-DT (51); WFMY-TV (2); WGHP (8); WGHP-DT (35); WGPX (16); WGPX-DT (14); WLXI-DT (43); WLXI-TV (61); WMYV (48); WMYV-DT (33); WXII-DT (31); WXII-TV (12); WXLV-DT (29); WXLV-TV (45)
Richmond-Petersburg, VA	526,760	59	WRIC-DT (22); WRIC-TV (8); WRLH-DT (26); WRLH-TV (35); WTVR-DT (25); WTVR-TV (6); WUPV (65); WUPV-DT (47); WWBT (12); WWBT-DT (54)
Roanoke-Lynchburg, VA	451,580	67	WDBJ (7); WDBJ-DT (18); WDRL-DT (41); WDRL-TV (24); WFXR-DT (17); WFXR-TV (27); WPXR (38); WPXR-DT (36); WSET-DT (34); WSET-TV (13); WSLS-DT (30); WSLS-TV (10); WWCW (21); WWCW-DT (20)
Tri-Cities (Bristol, VA-Kingsport-Johnson City, TN)	328,970	91	WCYB-DT (28); WCYB-TV (5); WEMT (39); WEMT-DT (38); WJHL-DT (58); WJHL-TV (11); WKPT-DT (27); WKPT-TV (19); WLFG-DT (49)
Bluefield-Beckley-Oak Hill, WV	141,770	155	WLFB (40); WLFB-DT (14); WOAY-DT (50); WOAY-TV (4); WVNS-DT (8); WVNS-TV (59); WVVA (6); WVVA-DT (46)
Harrisonburg, VA	89,280	178	WHSV-DT (49); WHSV-TV (3)
Charlottesville, VA	85,520	181	WCAV (19); WVIR-DT (32); WVIR-TV (29)

(Continued on next page)

Virginia *Digital* Station Totals as of October 1, 2007

	VHF	UHF	TOTAL
Commercial Television	0	25	25
Educational Television	2	9	11
	2	34	36

Virginia Analog Station Totals as of October 1, 2007

	VHF	UHF	TOTAL
Commercial Television	11	15	26
Educational Television	0	10	10
	11	25	36

WFDC-DT
Ch. 15

Network Service: TEL.

Licensee: Telefutura D.C. LLC, 1999 Ave of the Stars, Ste 3050, Los Angeles, CA 90067.

Studio: 101 Constitution Ave NW, Ste L-100, Washington, DC 20001.

Mailing Address: 101 Constitution Ave NW, Ste L-100, Washington, DC 20001.

Phone: 202-522-8640. **Fax:** 202-898-1897.

E-mail: rguemica@wmdotv.com

Web Site: http://www.entravision.com

Technical Facilities: Channel No. 15 (476-482 MHz). Authorized power: 325-kw max. visual, aural. Antenna: 568-ft above av. terrain, 410-ft. above ground, 797-ft. above sea level.

Latitude	38°	56'	24"
Longitude	77°	04'	54"

Note: Latitude and longitude coordinates shown are based on the North American Datum of 1927 (NAD 27) as currently required by the Mass Media Bureau of the FCC.

Ownership: Univision Communications Inc. (Group Owner).

Began Operation: Station operating; no on-air date

Represented (legal): Covington & Burling.

Personnel:

Rolo Duartez, Acting General Manager.

Rudy Guernica, Station Manager & General Sales Manager.

Oscar Rodriquez, Local Sales Manager.

Eydie Palmieri, National Sales Manager.

Fred Willard, Chief Engineer.

Mini Capers, Business Manager.

WFDC-DT BMPCDT-20061102ACE GRANTED: 1/31/2007

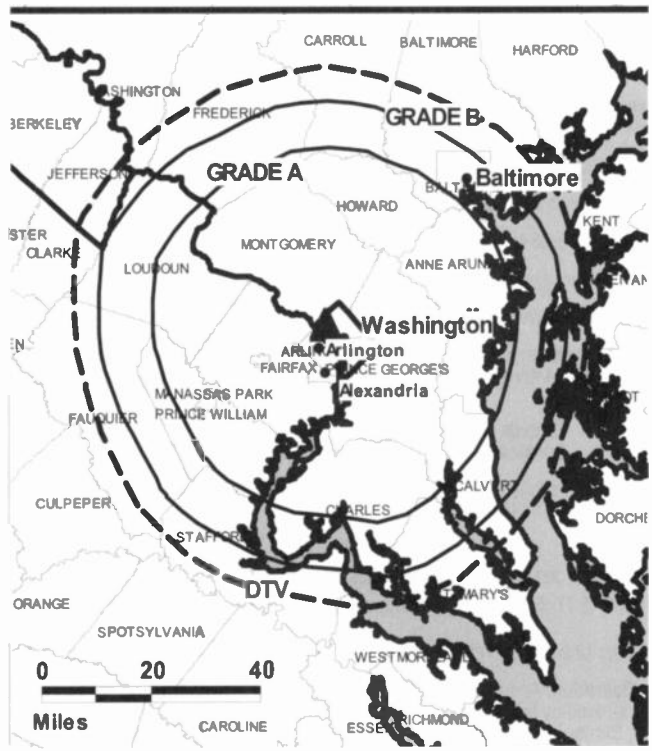

© 2008 Warren Communications News

Ermelinda Guevara, Traffic Manager.

City of License: Arlington. **Station DMA:** Washington, DC (Hagerstown, MD).

Rank: 9.

Nielsen Data: Not available.

WFDC-TV
Ch. 14

Network Service: UNV.

Licensee: Telefutura D.C. LLC, 1999 Ave of the Stars, Ste 3050, Los Angeles, CA 90067.

Studio: 101 Constitution Ave NW, Ste L-100, Washington, DC 20001.

Mailing Address: 101 Constitution Ave NW, Ste L-100, Washington, DC 20001.

Phone: 202-522-8640. **Fax:** 202-898-1897.

E-mail: rguernica@wmdotv.com

Web Site: http://www.entravision.com

Technical Facilities: Channel No. 14 (470-476 MHz). Authorized power: 2680-kw visual, aural. Antenna: 718-ft above av. terrain, 650-ft. above ground, 1010-ft. above sea level.

Latitude	38°	52'	28"
Longitude	77°	13'	24"

Holds CP for change to 568-ft above av. terrain, 407-ft. above ground, 797-ft. above sea level; BMPCT-20041217AXU.

Note: Latitude and longitude coordinates shown are based on the North American Datum of 1927 (NAD 27) as currently required by the Mass Media Bureau of the FCC.

Ownership: Univision Communications Inc. (Group Owner).

Began Operation: August 3, 1993. Transfer of control to Broadcasting Media Partners Inc. approved by FCC March 27, 2007. Sale to present owner by Urban Broadcasting Corp., Debtor-in-Possession approved by FCC June 1, 2001. Involuntary assignment to Urban Broadcasting Corp., Debtor-in-Possession approved by FCC March 28, 2001.

Represented (legal): Covington & Burling.

Personnel:

Rolo Duartez, Acting General Manager.

Rudy Guernica, Station Manager & General Sales Manager.

Oscar Rodriguez, Local Sales Manager.

Eydie Palmeiri, National Sales Manager.

Fred Willard, Chief Engineer.

Mini Capers, Business Manager.

Ermelinda Guevara, Traffic Manager.

City of License: Arlington. **Station DMA:** Washington, DC (Hagerstown, MD).

Rank: 9.

WFDC-TV BMPCT-20041217AXU GRANTED: 2/4/2005

© 2008 Warren Communications News

Circulation © 2007 Nielsen. Coverage based on Nielsen study.

GrandTotal	Cable TV Households	Non-cable TV Households	Total TV Households
Estimated Station Totals *	904,780	373,110	1,277,890
Average Weekly Circulation (2007)	67,856	34,456	102,312
Average Daily Circulation (2007)			50,058

Station DMA Total	Cable TV Households	Non-cable TV Households	Total TV Households
Estimated Station Totals *	904,780	373,110	1,277,890
Average Weekly Circulation (2007)	67,856	34,456	102,312
Average Daily Circulation (2007)			50,058

*Estimated station totals are sums of the Nielsen TV and Cable TV household estimates for each county in which the station registers viewing of more than 5% as per the Nielsen Survey Methods.

WUPV
Ch. 65

Network Service: CW.

Licensee: Southeastern Media Holdings Inc., 3500 Colonnade Pkwy, Ste 600, Birmingham, AL 35243.

Studio: 3914 Wistar Rd., Richmond, VA 23228.

Mailing Address: 3914 Wistar Rd., Richmond, VA 23228-2815.

Phone: 804-672-6565. **Fax:** 804-672-6571.

E-mail: gwalsh@upnrichmond.com

Web Site: http://www.cwrichmond.tv/

Technical Facilities: Channel No. 65 (776-782 MHz). Authorized power: 2690-kw max. visual, aural. Antenna: 860-ft above av. terrain, 869-ft. above ground, 968-ft. above sea level.

Latitude	37°	44'	32"
Longitude	77°	15'	18"

Transmitter: Hanover County.

Note: Latitude and longitude coordinates shown are based on the North American Datum of 1927 (NAD 27) as currently required by the Mass Media Bureau of the FCC.

Ownership: Community Newspaper Holdings Inc.

Began Operation: March 9, 1990. Sale to Bell Broadcasting by Christel Broadcasting approved by FCC February 7, 1997. Sale to TV-65 Broadcasting LLC by Bell Broadcasting approved by FCC July 18, 1997. Sale to present owner by TV-65 Broadcasting LLC approved by FCC November 3, 2006.

Represented (legal): Fletcher, Heald & Hildreth PLC.

Represented (sales): Blair Television.

Represented (engineering): Smith & Fisher.

Personnel:

Gerald Walsh, General Manager.

John Rezabeck, General Sales Manager.

Rodney Bryant, Local Sales Manager.

Ryan Harris, National Sales Manager.

Bob Pectelidis, Corporate Director of Engineering.

Jeremy Bradbury, Chief Engineer.

Tiffany Humphrey, Business & Traffic Manager.

Steve Wasilik, Program & Promotion Director.

Danny Woodruff, Operations & Production Manager.

Blake Peddicord, Research Director.

Ward Howarth, Creative Services Director.

City of License: Ashland. **Station DMA:** Richmond-Petersburg, VA. **Rank:** 59.

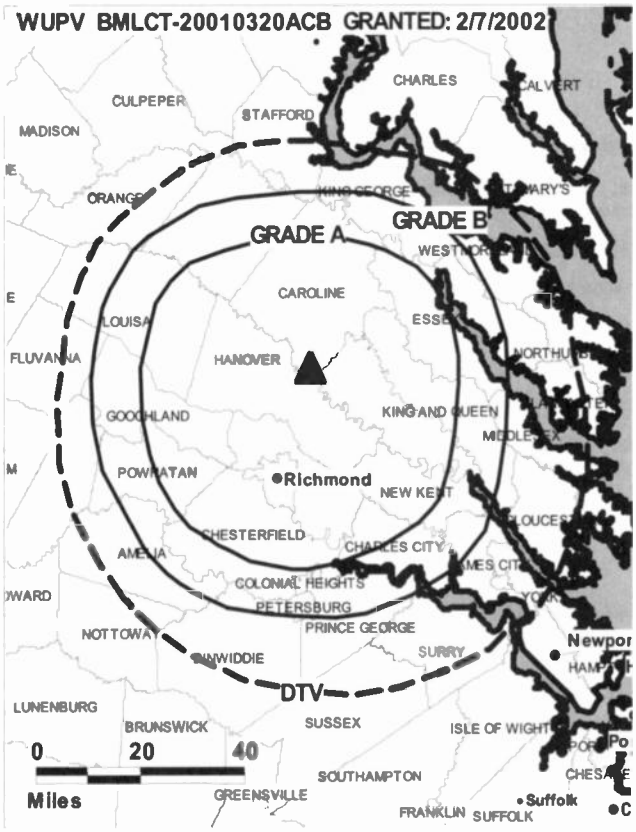

© 2008 Warren Communications News

Circulation © 2007 Nielsen. Coverage based on Nielsen study.

GrandTotal	Cable TV Households	Non-cable TV Households	Total TV Households
Estimated Station Totals *	302,820	198,450	501,270
Average Weekly Circulation (2007)	90,300	42,976	133,276
Average Daily Circulation (2007)			46,589

Station DMA Total	Cable TV Households	Non-cable TV Households	Total TV Households
Estimated Station Totals *	299,370	176,830	476,200
Average Weekly Circulation (2007)	89,462	41,183	130,645
Average Daily Circulation (2007)			46,089

Other DMA Total	Cable TV Households	Non-cable TV Households	Total TV Households
Estimated Station Totals *	3,450	21,620	25,070
Average Weekly Circulation (2007)	838	1,793	2,631
Average Daily Circulation (2007)			500

*Estimated station totals are sums of the Nielsen TV and Cable TV household estimates for each county in which the station registers viewing of more than 5% as per the Nielsen Survey Methods.

WUPV-DT
Ch. 47

Network Service: CW.

Licensee: Southeastern Media Holdings Inc., 3500 Colonnade Pkwy, Ste 600, Birmingham, AL 35243.

Studio: 3914 Wistar Rd., Richmond, VA 23228.

Mailing Address: 3914 Wistar Rd., Richmond, VA 23228-2815.

Phone: 804-672-6565. **Fax:** 804-672-6571.

E-mail: gwalsh@upnrichmond.com

Web Site: http://www.cwrichmond.tv/

Technical Facilities: Channel No. 47 (668-674 MHz). Authorized power: 1000-kw max. visual, aural. Antenna: 817-ft above av. terrain, 830-ft. above ground, 925-ft. above sea level.

Latitude	37°	44'	31"
Longitude	77°	15'	15"

Note: Latitude and longitude coordinates shown are based on the North American Datum of 1927 (NAD 27) as currently required by the Mass Media Bureau of the FCC.

Ownership: Community Newspaper Holdings Inc.

Began Operation: Station operating; no on-air date.

Represented (legal): Fletcher, Heald & Hildreth PLC.

Represented (sales): Blair Television.

Personnel:

Gerald Walsh, General Manager.

John Rezabeck, General Sales Manager.

Rodney Bryant, Local Sales Manager.

Ryan Harris, National Sales Manager.

Bob Pectelidis, Corporate Director of Engineering.

Jeremy Bradbury, Chief Engineer.

Tiffany Humphrey, Business & Traffic Manager.

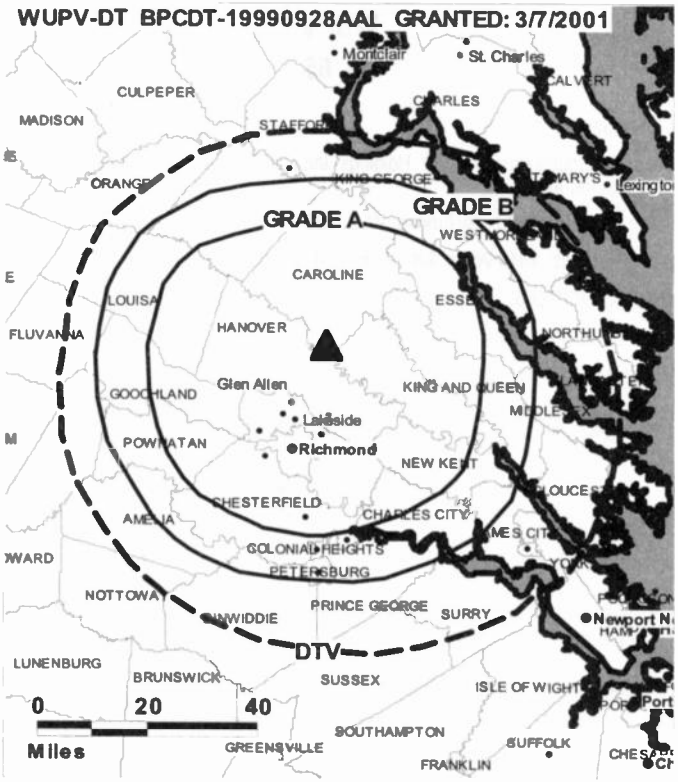

© 2008 Warren Communications News

Steve Wasilik, Program & Promotion Director.

Danny Woodruff, Operations & Production Manager.

Blake Peddicord, Research Director.

Ward Howarth, Creative Services Director.

City of License: Ashland. **Station DMA:** Richmond-Petersburg, VA. **Rank:** 59.

Nielsen Data: Not available.

WCYB-DT
Ch. 28

Network Service: CW, NBC.

Licensee: BlueStone License Holdings Inc., 280 Park Ave, 25th Floor, E Tower, New York, NY 10017.

Studio: 101 Lee St., Bristol, VA 24201.

Mailing Address: 101 Lee St., Bristol, VA 24201.

Phone: 276-645-1555. **Fax:** 276-645-1513.

E-mail: jbowman@wcyb.tv; info@wcyb.tv

Web Site: http://www.wcyb.com

Technical Facilities: Channel No. 28 (554-560 MHz). Authorized power: 182.5-kw max. visual, aural. Antenna: 2484-ft above av. terrain, 394-ft. above ground, 4606-ft. above sea level.

Latitude	36°	26'	57.80"
Longitude	82°	006'	29.20"

Note: Latitude and longitude coordinates shown are based on the North American Datum of 1927 (NAD 27) as currently required by the Mass Media Bureau of the FCC.

Satellite Earth Stations: Transmitter Harris; Harris, 3-meter Ku-band; Comtech, 3.8-meter Ku-band; Harris, 6.1-meter Ku-band; Harris, 6.1-meter C-band; Standard Communications, Harris receivers.

Ownership: Bonten Media Group LLC (Group Owner).

Represented (legal): Covington & Burling.

Represented (sales): Petry Television Inc.

Personnel:

Jim Martin, General Manager.

Jim Bowman, Sales Manager.

Edward Edens, Local Sales Director.

Steve Hawkins, News Manager.

Tom Cupp, Engineering Manager.

Nancy Booher, Interim Accounting Manager.

WCYB-DT BMPCDT-20020808AAK GRANTED: 12/9/2002

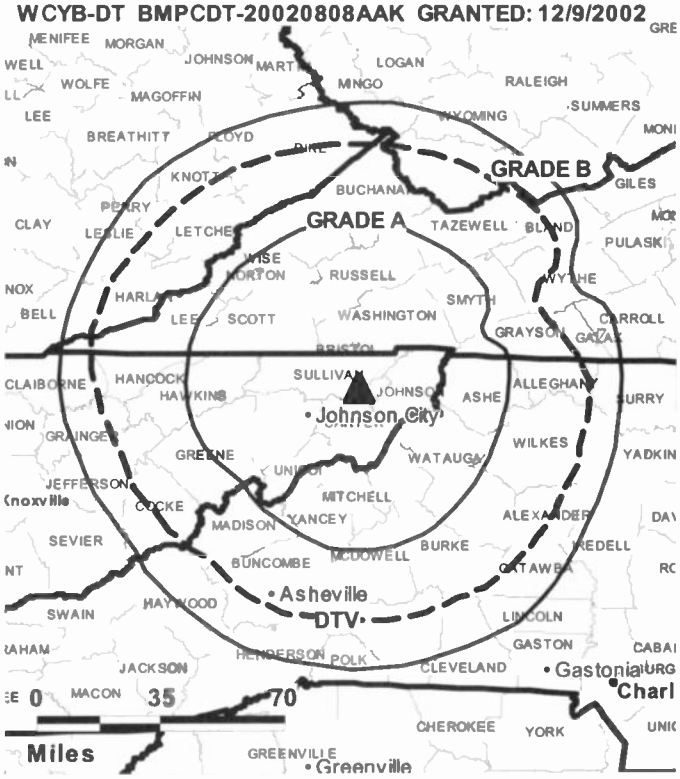

© 2008 Warren Communications News

Cheryl Stout, Program Manager & Traffic Manager.

Tony Venable, Promotion & Production Manager.

City of License: Bristol.

Station DMA: Tri-Cities (Bristol, VA-Kingsport-Johnson City, TN). **Rank:** 91.

Nielsen Data: Not available.

WCYB-TV

Ch. 5

Network Service: NBC.

Licensee: BlueStone License Holdings Inc., 280 Park Ave, 25th Floor, E Tower, New York, NY 10019.

Studio: 101 Lee St., Bristol, VA 24201.

Mailing Address: 101 Lee St., Bristol, VA 24201.

Phone: 276-645-1555. **Fax:** 276-645-1513.

E-mail: jbowman@wcyb.tv; info@wcyb.tv

Web Site: http://www.wcyb.com

Technical Facilities: Channel No. 5 (76-82 MHz). Authorized power: 71.7-kw visual, aural. Antenna: 2431-ft above av. terrain, 341-ft. above ground, 4554-ft. above sea level.

Latitude	36°	26'	57"
Longitude	82°	006'	30"

Note: Latitude and longitude coordinates shown are based on the North American Datum of 1927 (NAD 27) as currently required by the Mass Media Bureau of the FCC.

Multichannel TV Sound: Stereo only.

Satellite Earth Stations: Transmitter Harris; Harris, 3-meter Ku-band; Comtech, 3.8-meter KC-band; Harris, 6.1-meter Ku-band; Harris, 6.1-meter C-band; Standard Communications, Harris receivers.

News Services: Sports News Satellite, NBC News Channel, Conus, AP.

LMA: Local marketing agreement with WKPT-TV (A), Kingsport, TN.

Ownership: Bonten Media Group LLC (Group Owner).

Began Operation: August 13, 1956. Transfer to present owner by BlueStone TV Holdings Inc. approved by FCC April 24, 2007. Sale to BlueStone TV Holdings Inc. by Lamco Communications Inc. approved by FCC April 29, 2004. Sale to Lamco Communications Inc. by Starr Broadcasting Group approved by FCC March 17, 1977 (Television Digest, Vol. 16:33). Sale to Starr by Robert H. Smith, J. Fey Rogers, Charles M. Gore & Harry M. Daniel approved by FCC November 12, 1970 (Vol. 10:6, 46).

Represented (sales): Petry Television Inc.

Represented (legal): Covington & Burling.

Represented (engineering): Cohen Dippell & Everist PC.

Personnel:

Jim Martin, General Manager.

Jim Bowman, Sales Manager.

Edward Edens, Local Sales Director.

Steve Hawkins, News Manager.

Tom Cupp, Engineering Manager.

Nancy Booher, Interim Accounting Manager.

Cheryl Stout, Program Manager & Traffic Manager.

Tony Venable, Promotion & Production Manager.

© 2008 Warren Communications News

City of License: Bristol.

Station DMA: Tri-Cities (Bristol, VA-Kingsport-Johnson City, TN). **Rank:** 91.

Circulation © 2007 Nielsen. Coverage based on Nielsen study.

GrandTotal	Cable TV Households	Non-cable TV Households	Total TV Households
Estimated Station Totals *	262,620	152,130	414,750
Average Weekly Circulation (2007)	175,698	81,467	257,165
Average Daily Circulation (2007)			152,225

Station DMA Total	Cable TV Households	Non-cable TV Households	Total TV Households
Estimated Station Totals *	207,980	118,580	326,560
Average Weekly Circulation (2007)	157,891	77,601	235,492
Average Daily Circulation (2007)			142,085

Other DMA Total	Cable TV Households	Non-cable TV Households	Total TV Households
Estimated Station Totals *	54,640	33,550	88,190
Average Weekly Circulation (2007)	17,807	3,866	21,673
Average Daily Circulation (2007)			10,140

*Estimated station totals are sums of the Nielsen TV and Cable TV household estimates for each county in which the station registers viewing of more than 5% as per the Nielsen Survey Methods.

WCAV
Ch. 19

Network Service: CBS.

Grantee: Gray Television Licensee Inc., 1750 K St. NW, Suite 1200, Washington, DC 20006.

Mailing Address: PO Box 219, Keswick, VA 22947.

Phone: 540-832-2527.

E-mail: thamber@aol.com

Web Site: http://www.wcav.com

Technical Facilities: Channel No. 19 (500-506 MHz). Authorized power: 1000-kw max. visual, aural. Antenna: 1068-ft above av. terrain, 164-ft. above ground, 1619-ft. above sea level.

Latitude	37°	59'	03"
Longitude	78°	28'	52"

Note: Latitude and longitude coordinates shown are based on the North American Datum of 1927 (NAD 27) as currently required by the Mass Media Bureau of the FCC.

Ownership: Gray Television Inc. (Group Owner).

Began Operation: Sale to present owner by Charlottesville Broadcasting Corp. approved by FCC May 28, 2004. Transfer of control by Charlottesville Broadcasting Corp. from Susan M. Bechtel (25% to 2%) & Laurie G. Cole (25% to 0) to Margot Polivy (45% to 88%) & Marilyn Marcosson (5% to 10%) approved by FCC March 9, 2004. Station operating; no on-air date.

Represented (legal): Womble, Carlyle, Sandridge & Rice PLLC.

Personnel:

Paul Van Vleet, Director of Programming & Traffic Manager.

City of License: Charlottesville. **Station DMA:** Charlottesville, VA. **Rank:** 181.

CABLE & TV STATION COVERAGE
Atlas2007
To order call 800-771-9202 or visit www.warren-news.com

The perfect companion to The Television & Cable Factbook

TELEVISION & CABLE
Factbook Online
FULLY SEARCHABLE • CONTINUOUSLY UPDATED • DISCOUNT RATES FOR PRINT PURCHASERS
For more information call **800-771-9202** or visit **www.warren-news.com**

WCAV BMPCT-20031219AAK GRANTED: 5/28/2004

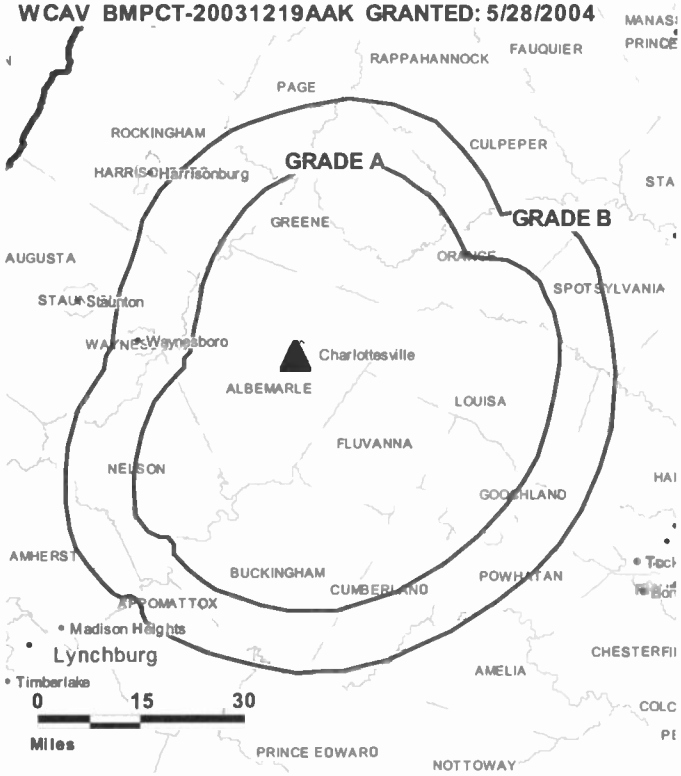

© 2008 Warren Communications News

Circulation © 2007 Nielsen. Coverage based on Nielsen study.

GrandTotal	Cable TV Households	Non-cable TV Households	Total TV Households
Estimated Station Totals *	47,050	41,650	88,700
Average Weekly Circulation (2007)	15,487	10,272	25,759
Average Daily Circulation (2007)			9,693

Station DMA Total	Cable TV Households	Non-cable TV Households	Total TV Households
Estimated Station Totals *	47,050	36,800	83,850
Average Weekly Circulation (2007)	15,487	9,981	25,468
Average Daily Circulation (2007)			9,577

Other DMA Total	Cable TV Households	Non-cable TV Households	Total TV Households
Estimated Station Totals *	0	4,850	4,850
Average Weekly Circulation (2007)	0	291	291
Average Daily Circulation (2007)			116

*Estimated station totals are sums of the Nielsen TV and Cable TV household estimates for each county in which the station registers viewing of more than 5% as per the Nielsen Survey Methods.

WVIR-DT
Ch. 32

Network Service: CW, NBC.

Licensee: Virginia Broadcasting Corp., PO Box 769, 503 E Market St, Charlottesville, VA 22902.

Studio: 503 E Market St, Charlottesville, VA 22902.

Mailing Address: PO Box 769, Charlottesville, VA 22902.

Phone: 434-220-2900. **Fax:** 434-200-2903; 434-220-2904.

E-mail: jfernald@nbc29.com

Web Site: http://www.nbc29.com

Technical Facilities: Channel No. 32 (578-584 MHz). Authorized power: 1000-kw max. visual, aural. Antenna: 1207-ft above av. terrain, 286-ft. above ground, 1758-ft. above sea level.

Latitude	37°	59'	02"
Longitude	78°	28'	53"

Note: Latitude and longitude coordinates shown are based on the North American Datum of 1927 (NAD 27) as currently required by the Mass Media Bureau of the FCC.

Ownership: Waterman Broadcasting Corp. (Group Owner).

Began Operation: October 15, 2002.

Represented (sales): Continental Television Sales.

Personnel:

Harold B. Wright Jr., Vice President & General Manager.

Jim Fernald, General Sales Manager.

Tom Maloy, National & Regional Sales Manager.

Jaye Urgo, Local Sales Manager.

Neal Bennett, News Director.

Bob Jenkins, Chief Engineer.

Pam Mills, Business Manager.

Ben Moore, Operations Manager.

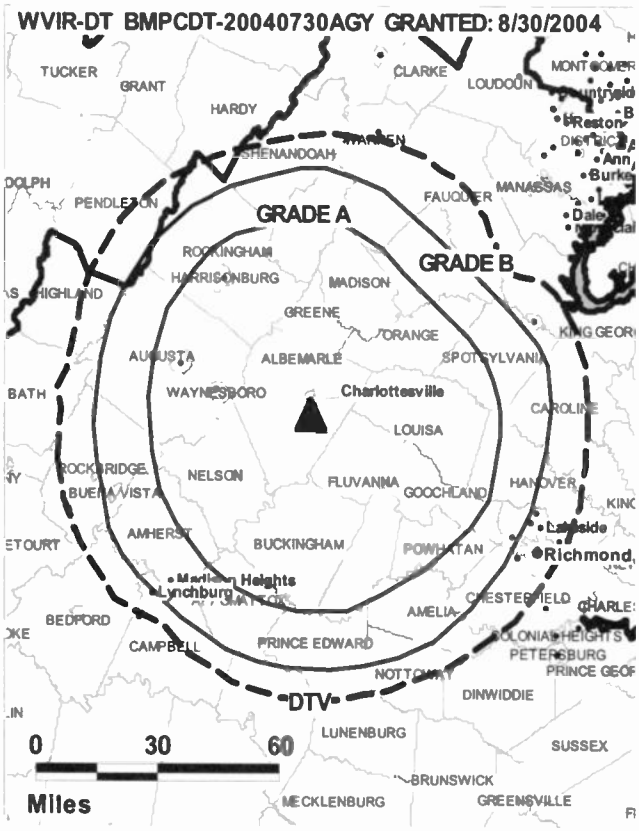

© 2008 Warren Communications News

Devin Swanson, Marketing Assistant.

Sharon Ford, Production Coordinator.

Ralph Tobias, Program Director.

Beth Seaton, Traffic Manager.

City of License: Charlottesville. **Station DMA:** Charlottesville, VA. **Rank:** 181.

Nielsen Data: Not available.

WVIR-TV
Ch. 29

Network Service: NBC.

Licensee: Virginia Broadcasting Corp., PO Box 769, 503 E Market St, Charlottesville, VA 22902.

Studio: 503 E. Market St., Charlottesville, VA 22902.

Mailing Address: PO Box 769, Charlottesville, VA 22902.

Phone: 434-220-2900; 540-886-0934 (Staunton). **Fax:** 434-220-2904.

E-mail: jfernald@nbc29.com

Web Site: http://www.nbc29.com

Technical Facilities: Channel No. 29 (560-566 MHz). Authorized power: 5000-kw max. visual, aural. Antenna: 1191-ft above av. terrain, 279-ft. above ground, 1739-ft. above sea level.

Latitude	37°	59'	00"
Longitude	78°	28'	54"

Transmitter: Carter Mountain, 3.5-mi. S of Charlottesville.

Note: Latitude and longitude coordinates shown are based on the North American Datum of 1927 (NAD 27) as currently required by the Mass Media Bureau of the FCC.

Multichannel TV Sound: Stereo only.

Satellite Earth Station: Transmitter Comark; Scientific-Atlanta, 5-meter.

News Service: AP.

Ownership: Waterman Broadcasting Corp. (Group Owner).

Began Operation: March 11, 1973. Sale to present owner by Harold B. Wright Jr., et al., approved by FCC October 30, 1986.

Represented (sales): Continental Television Sales.

Represented (legal): Cohn & Marks LLP.

Represented (engineering): Cohen Dippell & Everist PC.

Personnel:

Harold B. Wright Jr., Vice President & General Manager.

Jim Fernald, General Sales Manager.

Tom Maloy, National & Regional Sales Manager.

Jaye Urgo, Local Sales Manager.

Neal Bennett, News Director.

Bob Jenkins, Chief Engineer.

Pam Mills, Business Manager.

Ben Moore, Operations Manager.

Devin Swanson, Marketing Assistant.

Sharon Ford, Production Coordinator.

Ralph Tobias, Program Director.

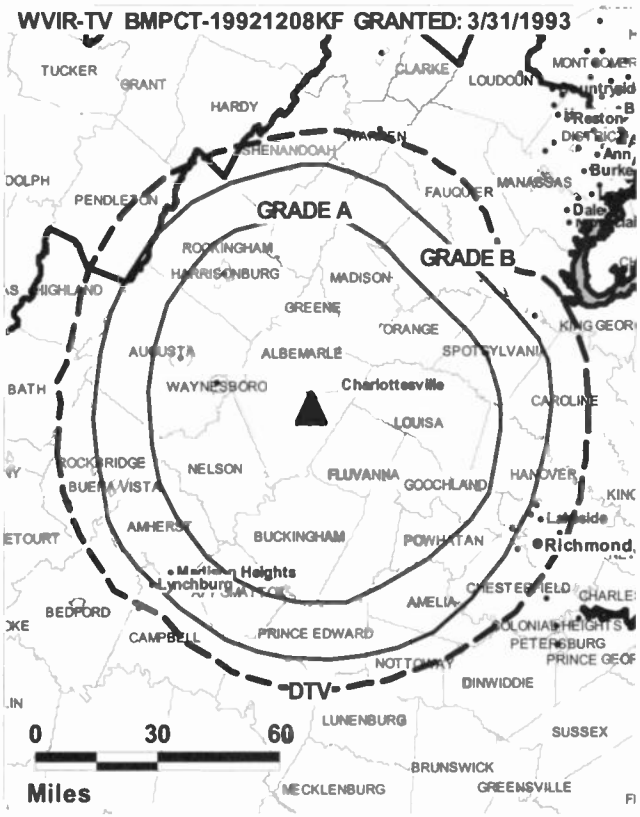

© 2008 Warren Communications News

Beth Seaton, Traffic Manager.

City of License: Charlottesville. **Station DMA:** Charlottesville, VA. **Rank:** 181.

Circulation © 2007 Nielsen. Coverage based on Nielsen study.

GrandTotal	Cable TV Households	Non-cable TV Households	Total TV Households
Estimated Station Totals *	98,920	79,570	178,490
Average Weekly Circulation (2007)	60,484	30,737	91,221
Average Daily Circulation (2007)			54,101

Station DMA Total	Cable TV Households	Non-cable TV Households	Total TV Households
Estimated Station Totals *	47,050	36,800	83,850
Average Weekly Circulation (2007)	33,194	19,957	53,151
Average Daily Circulation (2007)			34,907

Other DMA Total	Cable TV Households	Non-cable TV Households	Total TV Households
Estimated Station Totals *	51,870	42,770	94,640
Average Weekly Circulation (2007)	27,290	10,780	38,070
Average Daily Circulation (2007)			19,194

*Estimated station totals are sums of the Nielsen TV and Cable TV household estimates for each county in which the station registers viewing of more than 5% as per the Nielsen Survey Methods.

WDRL-DT
Ch. 41

Network Service: IND.

Licensee: MNE Broadcasting LLC, PO Box 370, Danville, VA 24540.

Studio: 5200 Airport Rd., Roanoke, VA 24014.

Mailing Address: PO Box 14005, Roanoke, VA 24038.

Phone: 540-366-2424. **Fax:** 540-366-7530.

E-mail: manager@wdrl-tv.com

Web Site: http://www.wdrl-tv.com

Technical Facilities: Channel No. 41 (632-638 MHz). Authorized power: 49.8-kw max. visual, aural. Antenna: 351-ft above av. terrain, 174-ft. above ground, 915-ft. above sea level.

Latitude	36°	30'	36"
Longitude	79°	28'	23"

Holds CP for change to 43-kw max. visual, 1240-ft above av. terrain, 167-ft. above ground, 2128-ft. above sea level; lat. 37° 00' 37", long. 79° 34' 17", BMPCDT-20051007ABL.

Note: Latitude and longitude coordinates shown are based on the North American Datum of 1927 (NAD 27) as currently required by the Mass Media Bureau of the FCC.

Ownership: MNE Broadcasting LLC.

Began Operation: Station operating; no on-air date.

Represented (legal): Borsari & Paxson.

Personnel:

Melvin N. Eleazer, Chief Executive Officer & General Manager.

Lon Morilli, Station Manager.

Dave Ross, Sales & Traffic Manager.

Larry Smith, National Sales Manager.

Dave Spruell, Chief Engineer.

Tammy Taylor, Business Manager.

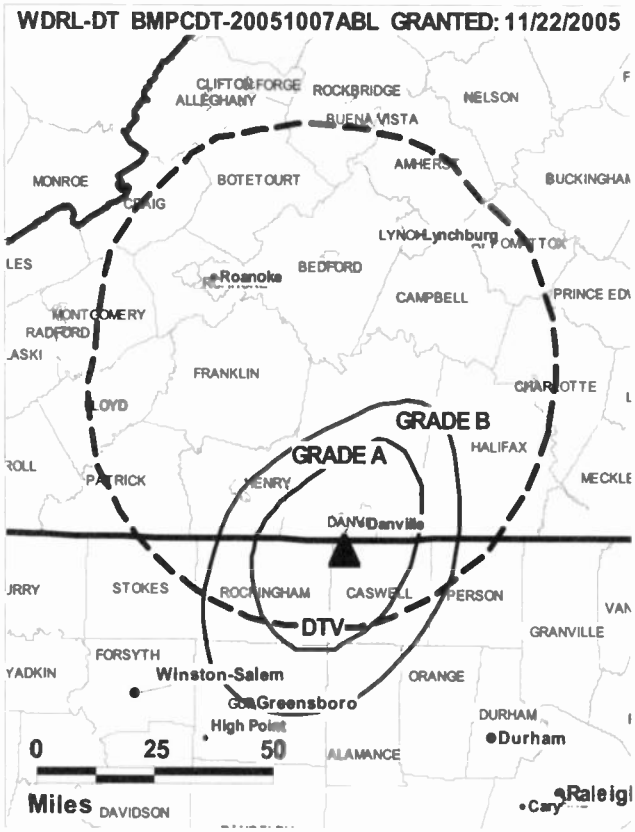

© 2008 Warren Communications News

Joey Spencer, Program Manager.

Ken Kilinski, Promotion Director.

Nele Kirt, Production Manager.

City of License: Danville. **Station DMA:** Roanoke-Lynchburg, VA. **Rank:** 67.

Nielsen Data: Not available.

WDRL-TV

Ch. 24

Network Service: IND.

Licensee: MNE Broadcasting LLC, PO Box 370, Danville, VA 24540.

Studio: 5200 Airport Rd., Roanoke, VA 24014.

Mailing Address: PO Box 14005, Roanoke, VA 24038.

Phone: 540-366-2424. **Fax:** 540-366-7530.

E-mail: manager@wdrl-tv.com

Web Site: http://www.wdrl-tv.com

Technical Facilities: Channel No. 24 (530-536 MHz). Authorized power: 1142.6-kw max. visual, aural. Antenna: 351-ft above av. terrain, 174-ft. above ground, 915-ft. above sea level.

Latitude	36°	30'	36"
Longitude	79°	28'	23"

Transmitter: 0.5-mi. S of NC Hwys. 29 & 1353, Old Post Office Bldg., Pelham.

Note: Latitude and longitude coordinates shown are based on the North American Datum of 1927 (NAD 27) as currently required by the Mass Media Bureau of the FCC.

Ownership: MNE Broadcasting LLC.

Began Operation: August 16, 1994. Bankruptcy court determined Caroline K. Powley never formed partnership with Meivin N. Eleazer. He was awarded full custody of station by court, proposed assignment to Eleazer was dismissed by FCC October 14, 1999. Involuntary transfer to debtor-in-possession approved by FCC April 9, 2003. Emergence from Chapter 13 bankruptcy and pro forma assignment to present owner approved by FCC August 29, 2006. Sale to Liberty University Inc. pends.

Represented (legal): Borsari & Paxson.

Personnel:

Mel Eleazer, Chief Executive Officer & General Manager.

Lon Morilli, Station Manager.

Dave Ross, Sales & Traffic Manager.

Larry Smith, National Sales Manager.

Dave Spruell, Chief Engineer.

Tammy Taylor, Business Manager.

Joey Spencer, Program Manager.

Ken Kilinski, Promotion Director.

Nele Kirt, Production Manager.

City of License: Danville. **Station DMA:** Roanoke-Lynchburg, VA. **Rank:** 67.

WDRL-TV BMPCT-19930909KE GRANTED: 2/18/1994

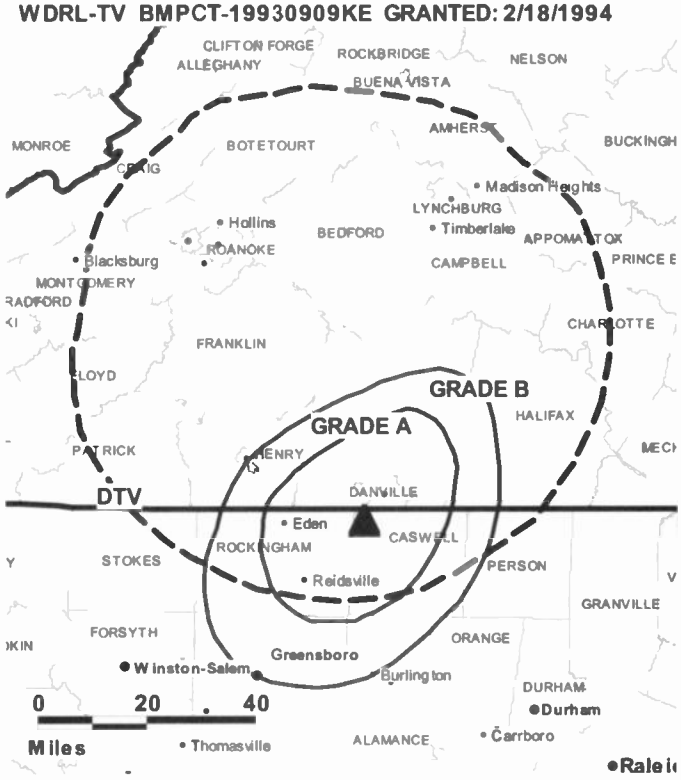

© 2008 Warren Communications News

Circulation © 2007 Nielsen. Coverage based on Nielsen study.

GrandTotal	Cable TV Households	Non-cable TV Households	Total TV Households
Estimated Station Totals *	190,070	100,560	290,630
Average Weekly Circulation (2007)	21,684	8,432	30,116
Average Daily Circulation (2007)			5,923

Station DMA Total	Cable TV Households	Non-cable TV Households	Total TV Households
Estimated Station Totals *	188,550	100,560	289,110
Average Weekly Circulation (2007)	21,512	8,432	29,944
Average Daily Circulation (2007)			5,906

Other DMA Total	Cable TV Households	Non-cable TV Households	Total TV Households
Estimated Station Totals *	1,520	0	1,520
Average Weekly Circulation (2007)	172	0	172
Average Daily Circulation (2007)			17

*Estimated station totals are sums of the Nielsen TV and Cable TV household estimates for each county in which the station registers viewing of more than 5% as per the Nielsen Survey Methods.

WLFG-DT
Ch. 49

Network Service: IND.

Grantee: Living Faith Ministries Inc., PO Box 151, Vansant, VA 24656.

Studio: 8594 Hidden Valley Rd., Abingdon, VA 24210.

Mailing Address: PO Box 151, Vansant, VA 24656.

Phone: 540-676-3806. **Fax:** 540-676-3572.

E-mail: lisa@lftvnetwork.com

Technical Facilities: Channel No. 49 (680-686 MHz). Authorized power: 1000-kw max. visual, aural. Antenna: 2172-ft above av. terrain, 167-ft. above ground, 4347-ft. above sea level.

Latitude	36°	49'	47"
Longitude	82°	04'	45"

Note: Latitude and longitude coordinates shown are based on the North American Datum of 1927 (NAD 27) as currently required by the Mass Media Bureau of the FCC.

Ownership: Living Faith Ministries Inc. (Group Owner).

Began Operation: Station operating under Special Temporary Authority at 250-kw max. visual; no on-air date

Represented (legal): Reed, Stuart & Eskridge.

Personnel:

Michael D. Smith, President.

Marvin W. McGeorge, Sales Manager.

Chuck Britt, Chief Engineer.

Freda Keene, Chief Financial Officer.

Lisa Smith, Promotion Director.

Sue Howington, Traffic Manager.

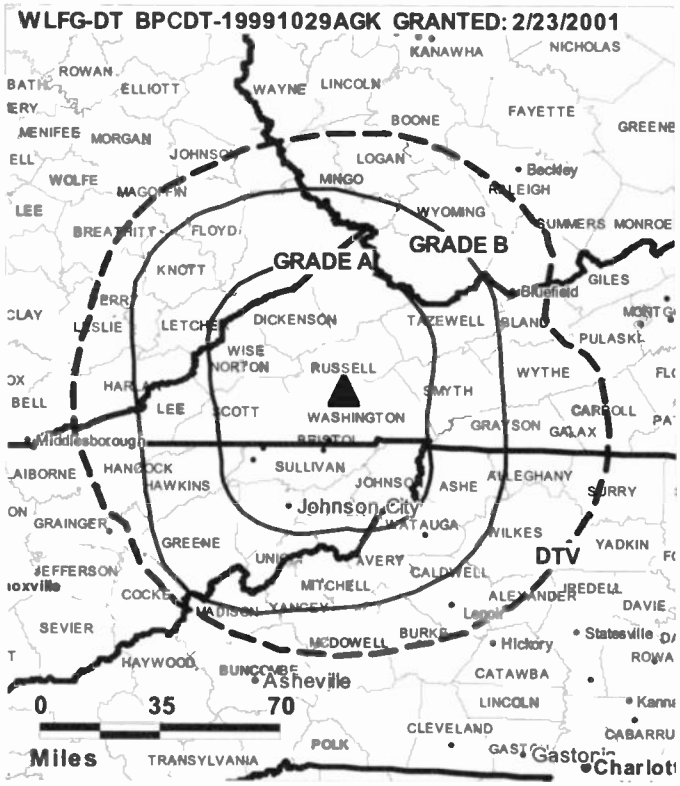

© 2008 Warren Communications News

City of License: Grundy.

Station DMA: Tri-Cities (Bristol, VA-Kingsport-Johnson City, TN). **Rank:** 91.

Nielsen Data: Not available.

WVEC-DT

Ch. 41

Network Service: ABC.

Licensee: WVEC Television Inc., 613 Woodis Ave, Norfolk, VA 23510.

Studios: 774 Settler's Landing Rd., Hampton, VA 23669; 613 Woodis Ave., Norfolk, VA 23510.

Mailing Address: 613 Woodis Ave., Norfolk, VA 23510.

Phone: 757-625-1313; 757-628-5888. **Fax:** 757-628-6530.

E-mail: lrobinson@wvec.com

Web Site: http://www.wvec.com

Technical Facilities: Channel No. 41 (632-638 MHz). Authorized power: 1000-kw max. visual, aural. Antenna: 1129-ft above av. terrain, 1122-ft. above ground, 1145-ft. above sea level.

Latitude	36°	49'	00"
Longitude	76°	28'	06"

Transmitter: 5225 Nansemond Pkwy., Suffolk.

Note: Latitude and longitude coordinates shown are based on the North American Datum of 1927 (NAD 27) as currently required by the Mass Media Bureau of the FCC.

Multichannel TV Sound: Stereo only.

Ownership: Belo Corp. (Group Owner).

Began Operation: April 3, 2002. Standard and High Definition.

Represented (sales): TeleRep Inc.

Represented (engineering): Cohen Dippell & Everist PC.

Personnel:

Lawrence D. Nicholson, President & General Manager.

Christopher Klein, Sales & Marketing Director.

Cindy Dove, Local Sales Manager.

Michael Valentine, Executive News Director.

Peter Dennant, Engineering Director.

Chris Parker, Controller.

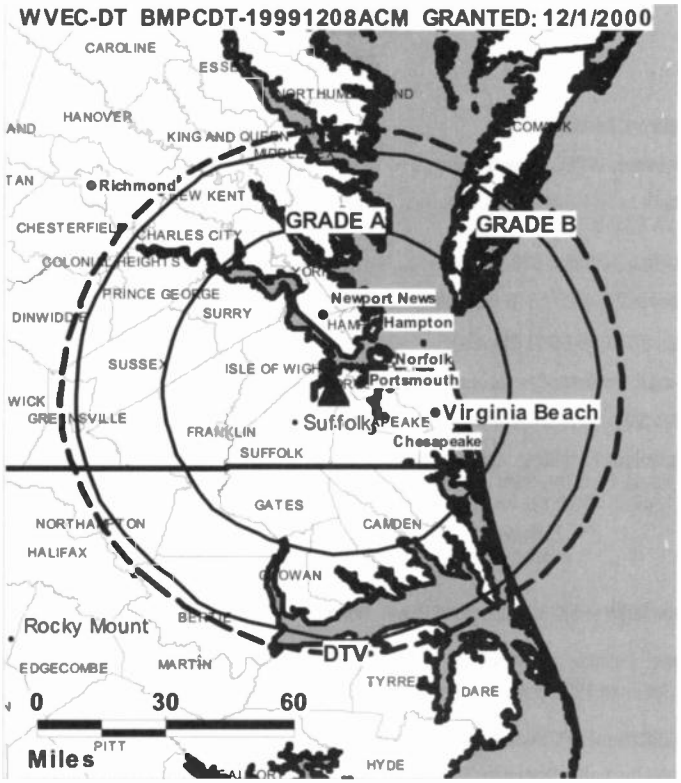

© 2008 Warren Communications News

Deb Shollenberger, Program Director.

Wendy Juren, Community Marketing Director.

Greg Brauer, Production Manager.

Curtis Miles, Creative Services Manager.

City of License: Hampton. **Station DMA:** Norfolk-Portsmouth-Newport News, VA.

Rank: 42.

Nielsen Data: Not available.

WVEC-TV
Ch. 13

Network Service: ABC.

Licensee: WVEC Television Inc., 613 Woodis Ave, Norfolk, VA 23510.

Studios: 774 Settler's Landing Rd., Hampton, VA 23669; 613 Woodis Ave., Norfolk, VA 23510.

Mailing Address: 613 Woodis Ave., Norfolk, VA 23510.

Phone: 757-625-1313 (Hampton); 757-628-5888 (Norfolk).

Fax: 757-628-6530 (Norfolk).

E-mail: lrobinson@wvec.com

Web Site: http://www.wvec.com

Technical Facilities: Channel No. 13 (210-216 MHz). Authorized power: 177-kw visual, 31.6-kw aural. Antenna: 1191-ft above av. terrain, 1184-ft. above ground, 1207-ft. above sea level.

Latitude	36°	49'	00"
Longitude	76°	28'	06"

Transmitter: 5225 Nansemond Pkwy., Suffolk.

Note: Latitude and longitude coordinates shown are based on the North American Datum of 1927 (NAD 27) as currently required by the Mass Media Bureau of the FCC.

Multichannel TV Sound: Stereo only.

Satellite Earth Stations: Transmitter Harris; RCA, 3.7-meter Ku-band; Superior, 4.5-meter Ku-band; Andrew, 4.5-meter C-band; Andrew, 7.3-meter C-band; Scientific-Atlanta, 10-meter C-band; Standard Components, Scientific-Atlanta, RCA, Avantek receivers.

News Services: UPI, CNN Newsource, AP.

Ownership: Belo Corp. (Group Owner).

Began Operation: September 19, 1953. Initial broadcasts were on Ch. 15; switched to Ch. 13 November 13, 1959. Sale to Corinthian Broadcasting by Thomas P. Chisman, et al., approved by FCC February 12, 1980 (Television Digest, Vol. 19:21). Sale to present owner by Corinthian Broadcasting approved by FCC November 29, 1983 (Vol. 23:20).

Represented (sales): TeleRep Inc.

Represented (legal): Wiley Rein.

Personnel:

Lawrence O. Nicholson, President & General Manager.

Cindy Dove, Local Sales Manager.

Michael Valentine, Executive News Director.

Peter D. Dennant, Engineering Director.

Chris Parker, Controller.

Deb Shollenberger, Program Director.

Wendy Juren, Community Marketing Director.

Christopher Klein, Sales & Marketing Director.

Greg Brauer, Production Manager.

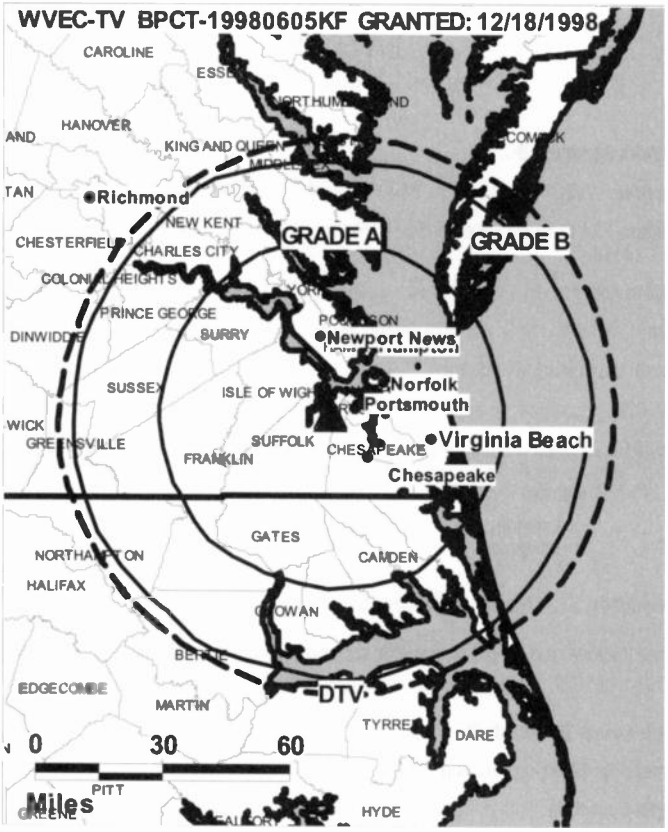

© 2008 Warren Communications News

Curtis E. Miles, Creative Services Manager.

City of License: Hampton. **Station DMA:** Norfolk-Portsmouth-Newport News, VA.

Rank: 42.

Circulation © 2007 Nielsen. Coverage based on Nielsen study.

GrandTotal	Cable TV Households	Non-cable TV Households	Total TV Households
Estimated Station Totals *	523,050	203,350	726,400
Average Weekly Circulation (2007)	363,932	122,117	486,049
Average Daily Circulation (2007)			255,961

Station DMA Total	Cable TV Households	Non-cable TV Households	Total TV Households
Estimated Station Totals *	513,440	182,950	696,390
Average Weekly Circulation (2007)	361,398	120,929	482,327
Average Daily Circulation (2007)			255,014

Other DMA Total	Cable TV Households	Non-cable TV Households	Total TV Households
Estimated Station Totals *	9,610	20,400	30,010
Average Weekly Circulation (2007)	2,534	1,188	3,722
Average Daily Circulation (2007)			947

*Estimated station totals are sums of the Nielsen TV and Cable TV household estimates for each county in which the station registers viewing of more than 5% as per the Nielsen Survey Methods.

WHSV-DT
Ch. 49

Network Service: MNT, ABC.

Licensee: Gray Television Licensee Inc., 1750 K St. NW, Suite 1200, Washington, DC 20006.

Studios: 29 N. Central Ave., Staunton, VA 24401; 50 N. Main St., Harrisonburg, VA 22802.

Mailing Address: 50 N. Main St., Harrisonburg, VA 22802.

Phone: 540-433-9191. **Fax:** 540-433-4028.

E-mail: tmerritt@whsv.com

Web Site: http://www.whsv.com

Technical Facilities: Channel No. 49 (680-686 MHz). Authorized power: 65-kw max. visual, aural. Antenna: 2096-ft above av. terrain, 289-ft. above ground, 3245-ft. above sea level.

Latitude	38°	36'	05"
Longitude	78°	37'	57"

Note: Latitude and longitude coordinates shown are based on the North American Datum of 1927 (NAD 27) as currently required by the Mass Media Bureau of the FCC.

Ownership: Gray Television Inc. (Group Owner).

Began Operation: Station operating; no on-air date.

Represented (legal): Wiley Rein.

Represented (sales): Continental Television Sales.

Personnel:

Tracey Jones, Vice President, General Manager & Program Director.

Ben Williams, Chief Engineer & Operations Manager.

Tim Merritt, General Sales Manager.

Jamey Hansbrough, Local Sales Manager.

Van Hackett, News Director.

Brenda Brown, Business Manager.

WHSV-DT BMPCDT-20051109AAL GRANTED: 11/30/2005

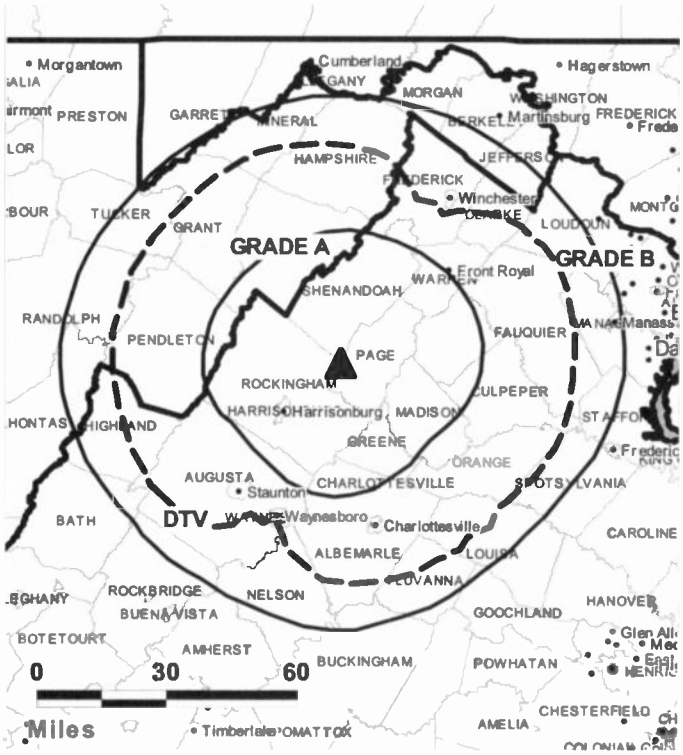

© 2008 Warren Communications News

Jeremy Harmon, Promotion, Creative Services & Production Manager.

Tina Wood, Traffic Manager.

City of License: Harrisonburg. **Station DMA:** Harrisonburg, VA. **Rank:** 178.

Nielsen Data: Not available.

WHSV-TV
Ch. 3

Network Service: ABC.

Licensee: Gray Television Licensee Inc., 1750 K St. NW, Suite 1200, Washington, DC 20006.

Studios: 29 N. Central Ave., Staunton, VA 24401; 50 N. Main St., Harrisonburg, VA 22802.

Mailing Address: 50 N. Main St., Harrisonburg, VA 22802-0030.

Phone: 540-433-9191. **Fax:** 540-433-4028.

E-mail: tmerritt@whsv.com

Web Site: http://www.whsv.com

Technical Facilities: Channel No. 3 (60-66 MHz). Authorized power: 8.32-kw visual, 0.83-kw aural. Antenna: 2130-ft above av. terrain, 332-ft. above ground, 3287-ft. above sea level.

Latitude	38°	36'	05"
Longitude	78°	37'	57"

Transmitter: Big Mountain, New Market.

Note: Latitude and longitude coordinates shown are based on the North American Datum of 1927 (NAD 27) as currently required by the Mass Media Bureau of the FCC.

Satellite Earth Stations: Transmitter Harris; AFC, 3.6-meter C-band; DH Satellite, 3.7-meter Ku & C-band; ChannelMaster, 3.7-meter C-band; Andrew, 4.7-meter C-band; ADM, 6.1-meter C-band; Standard Agile Omni, M/A-Com, Avantek receivers.

News Services: AP, ABC NewsOne.

Ownership: Gray Television Inc. (Group Owner).

Began Operation: October 9, 1953. Sale to present owner by Benedek Broadcasting Co. LLC approved by FCC August 29, 2002 (Television Digest, Vol. 42:14). Sale to Benedek Broadcasting Co. LLC by Worrell Broadcasting approved by FCC November 5, 1986. Sale to Worrell Broadcasting by Gilmore Broadcasting approved by FCC January 15, 1976; transfer completed June 3, 1976. Sale to Gilmore Broadcasting by Evening Star and Hamilton Shea approved by FCC August 9, 1965 (Vol. 5:23, 33). Sale of 50% by Transcontinent Corp. & 1% by Hamilton Shea to the Evening Star Broadcasting Co. approved by FCC September 23, 1959 (Vol. 15:30, 32, 39). Sale to Transcontinent Corp. & Hamilton Shea as co-equal owners by Frederick L. Allman approved by FCC May 29, 1956 (Vol. 12:15, 22).

Represented (sales): Continental Television Sales.

Represented (legal): Wiley Rein.

Personnel:

Tracey Jones, Vice President, General Manager & Program Director.

Ben Williams, Chief Engineer & Operations Manager.

Tim Merritt, General Sales Manager.

Jamey Hansbrough, Local Sales Manager.

Van Hackett, News Director.

Brenda Brown, Business Manager.

Jeremy Harmon, Promotion, Creative Services & Production Manager.

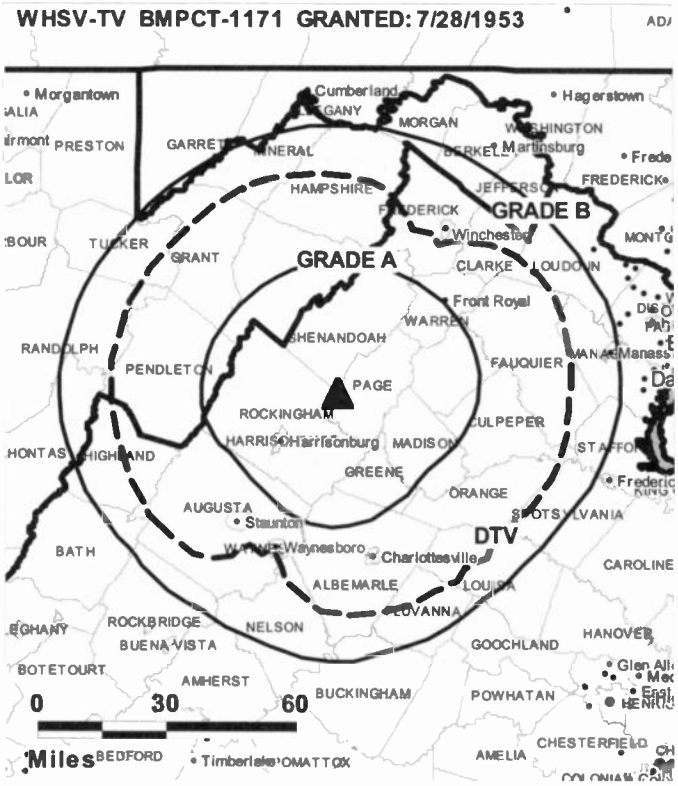

© 2008 Warren Communications News

Tina Wood, Traffic Manager.

City of License: Harrisonburg. **Station DMA:** Harrisonburg, VA. **Rank:** 178.

Circulation © 2007 Nielsen. Coverage based on Nielsen study.

GrandTotal	Cable TV Households	Non-cable TV Households	Total TV Households
Estimated Station Totals *	88,440	65,980	154,420
Average Weekly Circulation (2007)	51,866	17,909	69,775
Average Daily Circulation (2007)			33,942

Station DMA Total	Cable TV Households	Non-cable TV Households	Total TV Households
Estimated Station Totals *	51,890	35,740	87,630
Average Weekly Circulation (2007)	41,176	12,604	53,780
Average Daily Circulation (2007)			30,908

Other DMA Total	Cable TV Households	Non-cable TV Households	Total TV Households
Estimated Station Totals *	36,550	30,240	66,790
Average Weekly Circulation (2007)	10,690	5,305	15,995
Average Daily Circulation (2007)			3,034

*Estimated station totals are sums of the Nielsen TV and Cable TV household estimates for each county in which the station registers viewing of more than 5% as per the Nielsen Survey Methods.

WSET-DT
Ch. 34

Network Service: ABC.

Licensee: WSET Inc., PO Box 11588, 2320 Langhorne Rd, Lynchburg, VA 24506-1588.

Studio: 2320 Langhorne Rd., Lynchburg, VA 24501.

Mailing Address: PO Box 11588, Lynchburg, VA 24506-1588.

Phone: 434-528-1313. **Fax:** 434-847-8800.

E-mail: dcoleman@wset.com

Web Site: http://www.wset.com

Technical Facilities: Channel No. 34 (590-596 MHz). Authorized power: 200-kw max. visual, aural. Antenna: 1865-ft above av. terrain, 1035-ft. above ground, 2954-ft. above sea level.

Latitude	37°	18'	54"
Longitude	79°	38'	06"

Transmitter: Thaxton Mountain, 15-mi. E of Roanoke.

Note: Latitude and longitude coordinates shown are based on the North American Datum of 1927 (NAD 27) as currently required by the Mass Media Bureau of the FCC.

News Services: AP, ABC NewsOne, CNN.

Ownership: Allbritton Communications Co. (Group Owner).

Began Operation: May 1, 2002.

Represented (sales): Continental Television Sales.

Represented (legal): Hogan & Hartson LLP.

Represented (engineering): Cavell, Mertz & Associates Inc.

Personnel:

Randall Smith, President.

Douglas Daniel, Vice President, Broadcast Operations & Engineering.

Susan Schamerhorn, General Sales Manager.

Linda Ottinger-Dinkle, Local Sales Manager.

Bruce Kirk, News Director.

Willis Little, Chief Engineer.

Carol Christensen, Finance Director.

WSET-DT BMPCDT-20050630AEQ GRANTED: 7/26/2005

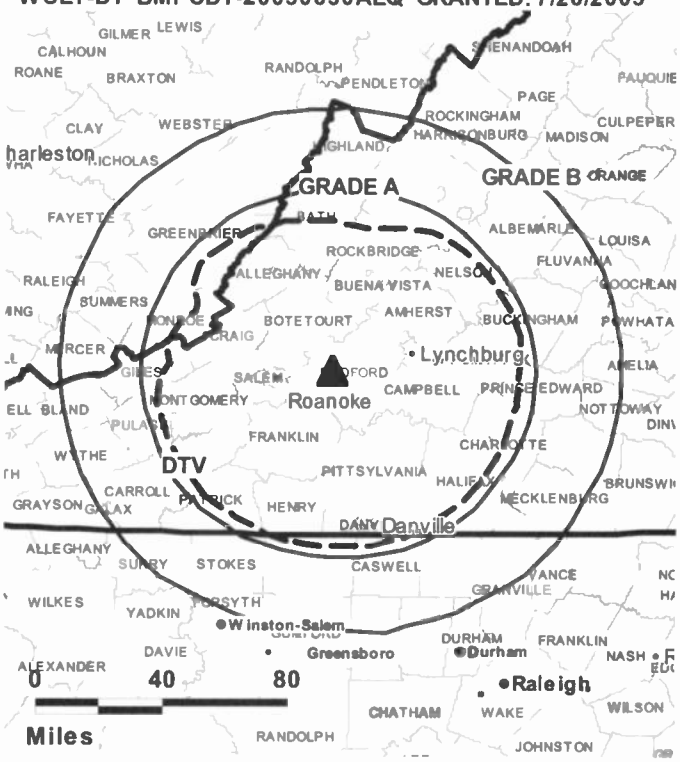

© 2008 Warren Communications News

Debbie Coleman, Administration Director.

John Crumpler, Promotion, Audience Development & Graphic Arts Director.

K. C. Spiron, Production Manager.

Wade Campbell, Creative Services Director.

Dorothy Ballagh, Traffic Manager.

City of License: Lynchburg. **Station DMA:** Roanoke-Lynchburg, VA. **Rank:** 67.

Nielsen Data: Not available.

WSET-TV
Ch. 13

Network Service: ABC.

Licensee: WSET Inc., PO Box 11588, 2320 Langhorne Rd, Lynchburg, VA 24506-1588.

Studio: 2320 Langhorne Rd., Lynchburg, VA 24501.

Mailing Address: PO Box 11588, Lynchburg, VA 24506-1588.

Phone: 434-528-1313. **Fax:** 434-847-0458.

E-mail: dcoleman@wset.com

Web Site: http://www.wset.com

Technical Facilities: Channel No. 13 (210-216 MHz). Authorized power: 300-kw visual, 29.5-kw aural. Antenna: 1960-ft above av. terrain, 1189-ft. above ground, 3149-ft. above sea level.

Latitude	37°	18'	54"
Longitude	79°	38'	06"

Transmitter: Thaxton Mountain, 15-mi. E of Roanoke.

Note: Latitude and longitude coordinates shown are based on the North American Datum of 1927 (NAD 27) as currently required by the Mass Media Bureau of the FCC.

Satellite Earth Stations: Transmitter Harris; Microdyne, 7-meter; Andrew, 7-meter; Microdyne, M/A-Com, Avantek receivers.

News Services: AP, ABC NewsOne.

Ownership: Allbritton Communications Co. (Group Owner).

Began Operation: February 8, 1953. Sale to present owner by Evening Star Broadcasting Co. approved by FCC May 5, 1976. Sale to Evening Star by Lynchburg Broadcasting Co. approved by FCC August 23, 1965 (Television Digest, Vol. 5:25, 35).

Represented (sales): Continental Television Sales.

Represented (legal): Hogan & Hartson LLP.

Represented (engineering): Cavell, Mertz & Associates Inc.

Personnel:

Randall Smith, President.

Douglas Daniel, Vice President, Broadcast Operations & Engineering.

Susan Schamerhorn, General Sales Manager.

Linda Ottinger-Dinkle, Local Sales Manager.

Bruce Kirk, News Director.

Willis Little, Chief Engineer.

Carol Christenson, Finance Director.

Debbie Coleman, Administration Director.

John Crumpler, Promotion, Audience Development & Graphic Arts Director.

K.C. Spiron, Production Manager.

Wade Campbell, Creative Services Director.

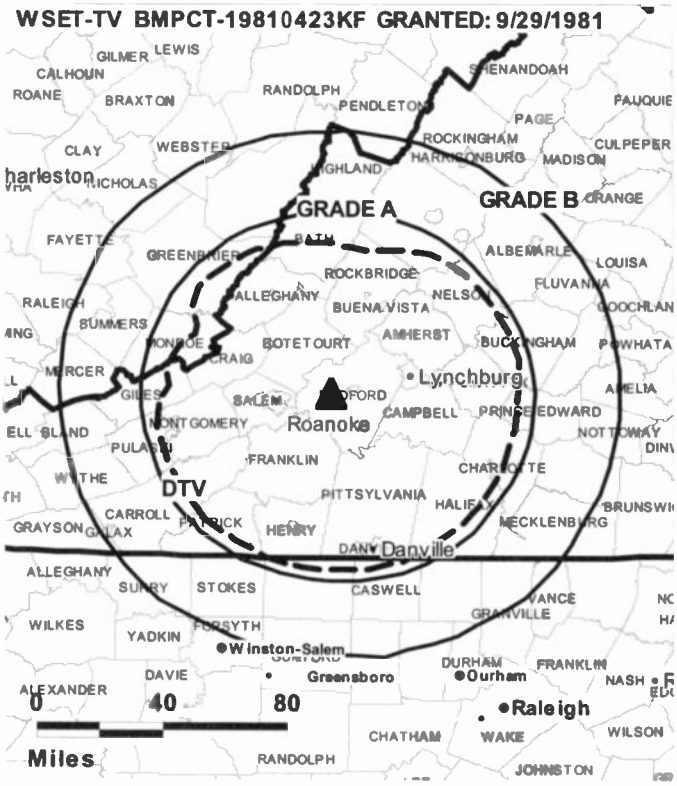

© 2008 Warren Communications News

Dorothy Ballagh, Traffic Manager.

City of License: Lynchburg. **Station DMA:** Roanoke-Lynchburg, VA. **Rank:** 67.

Circulation © 2007 Nielsen. Coverage based on Nielsen study.

GrandTotal	Cable TV Households	Non-cable TV Households	Total TV Households
Estimated Station Totals *	225,880	218,670	444,550
Average Weekly Circulation (2007)	133,213	107,812	241,025
Average Daily Circulation (2007)			108,694

Station DMA Total	Cable TV Households	Non-cable TV Households	Total TV Households
Estimated Station Totals *	212,630	201,000	413,630
Average Weekly Circulation (2007)	129,674	106,287	235,961
Average Daily Circulation (2007)			107,170

Other DMA Total	Cable TV Households	Non-cable TV Households	Total TV Households
Estimated Station Totals *	13,250	17,670	30,920
Average Weekly Circulation (2007)	3,539	1,525	5,064
Average Daily Circulation (2007)			1,524

*Estimated station totals are sums of the Nielsen TV and Cable TV household estimates for each county in which the station registers viewing of more than 5% as per the Nielsen Survey Methods.

WWCW
(formerly WJPR)
Ch. 21
(Satellite of WFXR-TV, Roanoke)

Network Service: FOX.

Licensee: Grant Broadcasting System II LLC, 915 Middle River Dr, Ste 409, Fort Lauderdale, FL 33304.

Studio: 1765 Airport Rd., Lynchburg, VA 24502.

Mailing Address: PO Box 2127, Roanoke, VA 24009.

Phone: 540-344-2127 (Roanoke); 434-239-2700 (Lynchburg). **Fax:** 540-345-1912.

E-mail: dbunnell@fox2127.com

Web Site: http://www.fox2127.com

Technical Facilities: Channel No. 21 (512-518 MHz). Authorized power: 4207-kw max. visual, 421-kw aural. Antenna: 1640-ft above av. terrain, 886-ft. above ground, 2748-ft. above sea level.

Latitude	37°	19'	14"
Longitude	79°	37'	58.5"

Transmitter: Fiat Top Mountain, Bedford County.

Note: Latitude and longitude coordinates shown are based on the North American Datum of 1927 (NAD 27) as currently required by the Mass Media Bureau of the FCC.

Multichannel TV Sound: Stereo only.

Satellite Earth Stations: Transmitter Townsend; AFC, 3-meter Ku-band; Comtech, 5-meter C-band; Pinzone, M/A-Com receivers.

Ownership: Grant Co. Inc. (Group Owner).

Began Operation: March 23, 1986.

Represented (sales): Blair Television.

Represented (legal): Wilkinson Barker Knauer LLP.

Personnel:

Dave Bunnell, General Manager & General Sales Manager.

Thomas Grant, National Sales Manager.

Jennifer Waddell, News Director.

Steve Etherton, Chief Engineer.

Judy Witt, Business Manager.

Kasper Hughes, Program Director.

Chris Holt, Promotion Director.

Mike Hanger, Production Manager.

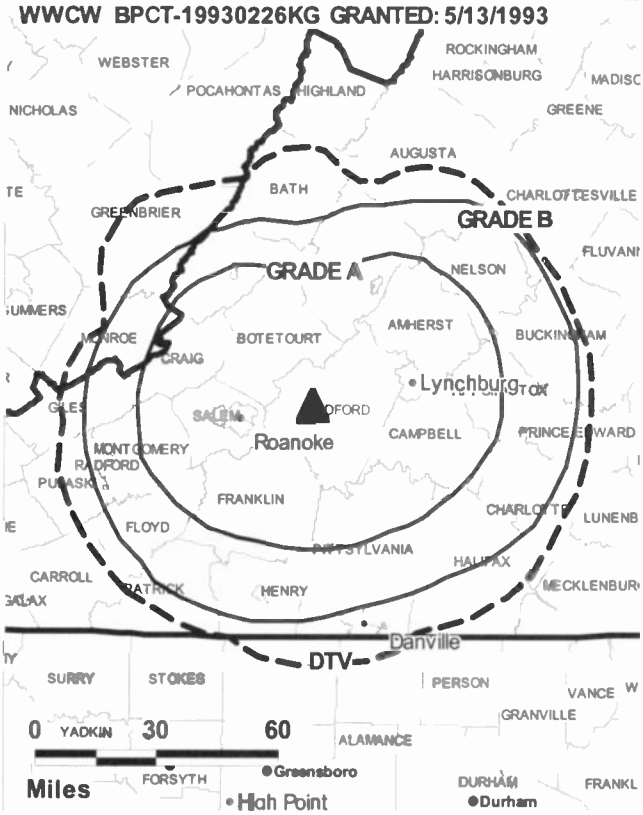

© 2008 Warren Communications News

Sherri Parrish, Traffic Director.

City of License: Lynchburg. **Station DMA:** Roanoke-Lynchburg, VA. **Rank:** 67.

Circulation © 2007 Nielsen. Coverage based on Nielsen study.

GrandTotal	Cable TV Households	Non-cable TV Households	Total TV Households
Estimated Station Totals *	44,240	116,000	160,240
Average Weekly Circulation (2007)	19,943	11,536	31,479
Average Daily Circulation (2007)			10,083

Station DMA Total	Cable TV Households	Non-cable TV Households	Total TV Households
Estimated Station Totals *	44,240	116,000	160,240
Average Weekly Circulation (2007)	19,943	11,536	31,479
Average Daily Circulation (2007)			10,083

*Estimated station totals are sums of the Nielsen TV and Cable TV household estimates for each county in which the station registers viewing of more than 5% as per the Nielsen Survey Methods.

WWCW-DT
(formerly WJPR-DT)
Ch. 20

Network Service: CW, FOX.

Grantee: Grant Broadcasting System II LLC, 915 Middle River Dr, Ste 406, Fort Lauderdale, FL 33304.

Studio: 1765 Airport Rd., Lynchburg, VA 24502.

Mailing Address: PO Box 2127, Roanoke, VA 24009.

Phone: 540-344-2127 (Roanoke); 434-239-2700 (Lynchburg). **Fax:** 540-345-1912.

E-mail: dbunnell@fox2127.com

Web Site: http://www.fox2127.com

Technical Facilities: Channel No. 20 (506-512 MHz). Authorized power: 400-kw max. visual, aural. Antenna: 1641-ft above av. terrain, 689-ft. above ground, 2752-ft. above sea level.

Latitude	37°	19'	14"
Longitude	79°	37'	58"

Note: Latitude and longitude coordinates shown are based on the North American Datum of 1927 (NAD 27) as currently required by the Mass Media Bureau of the FCC.

Ownership: Grant Co. Inc. (Group Owner).

Began Operation: March 1, 2002. Standard Definition. Station operating under Special Temporary Authority at 186.3-kw max. visual.

Represented (legal): Wilkinson Barker Knauer LLP.

Personnel:

Dave Bunnell, General Manager & General Sales Manager.

Thomas Grant, National Sales Manager.

Jennifer Waddell, News Director.

Steve Etherton, Chief Engineer.

Judy Witt, Business Manager.

Kasper Hughes, Program Director.

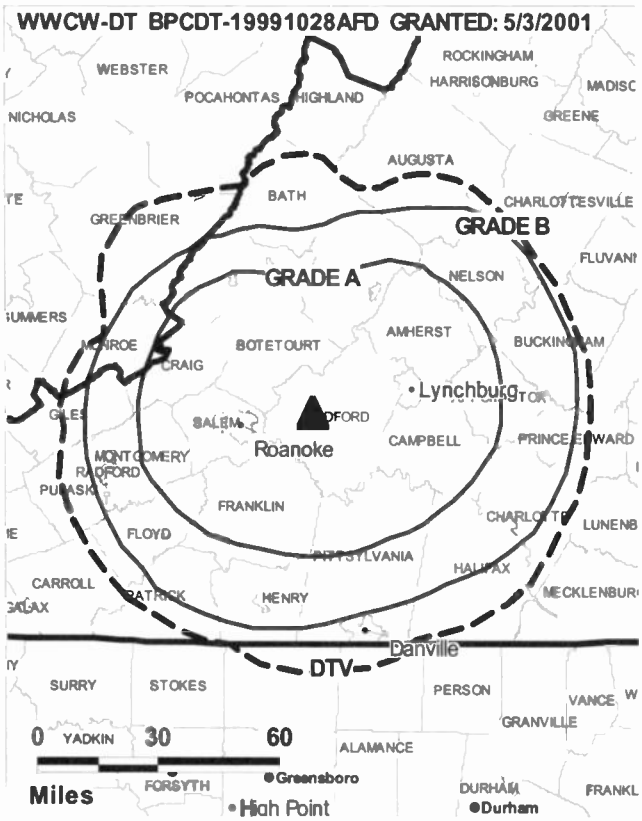

Chris Holt, Promotion Director.

Mike Hanger, Production Manager.

Sherri Parrish, Traffic Director.

City of License: Lynchburg. **Station DMA:** Roanoke-Lynchburg, VA. **Rank:** 67.

Nielsen Data: Not available.

WPXW
Ch. 66

Network Service: ION.

Licensee: Paxson Washington License Inc., 601 Clearwater Park Rd., West Palm Beach, FL 33401-6233.

Studio: 6199 Old Arrington Lane, Fairfax Station, VA 22039.

Mailing Address: 6199 Old Arrington Lane, Fairfax Station, VA 22039.

Phone: 703-503-7966. **Fax:** 703-503-1225.

Web Site: http://www.ionline.tv

Technical Facilities: Channel No. 66 (782-788 MHz). Authorized power: 3400-kw max. visual, 500-kw aural. Antenna: 623-ft above av. terrain, 461-ft. above ground, 904-ft. above sea level.

Latitude	38°	47'	16"
Longitude	77°	19'	47"

Transmitter: 6110 Ox Rd., Fairfax Station.

Note: Latitude and longitude coordinates shown are based on the North American Datum of 1927 (NAD 27) as currently required by the Mass Media Bureau of the FCC.

Multichannel TV Sound: Stereo only.

Satellite Earth Stations: Transmitter Harris; Weatherscan, 2.3-meter Ku-band; DH Satellite, 2.5-meter Ku & C-band; Weatherscan, 3-meter; DH Satellite, 5-meter Ku & C-band; Weatherscan, 10-meter; Wegener receivers.

Ownership: ION Media Networks Inc. (Group Owner).

Began Operation: March 26, 1978. Transfer to CIG Media LLC pends. Sale to present owner by VVI Manassas Inc. approved by FCC April 16, 1997. Sale to VVI Manassas Inc. by National Capital Christian Broadcasting Inc. approved by FCC January 27, 1994.

Represented (legal): Dow Lohnes PLLC.

Personnel:

Doreen Andrele, General Sales Manager.

David Linnemeyer, Chief Engineer.

Fay Williams, Business Manager.

Tonya Lewis, Traffic Manager.

Rick Weed, Public Affairs Director.

City of License: Manassas. **Station DMA:** Washington, DC (Hagerstown, MD).

Rank: 9.

WPXW BPCT-20000215AAR GRANTED: 5/8/2000

© 2008 Warren Communications News

Circulation © 2007 Nielsen. Coverage based on Nielsen study.

GrandTotal	Cable TV Households	Non-cable TV Households	Total TV Households
Estimated Station Totals *	971,740	81,490	1,053,230
Average Weekly Circulation (2007)	98,691	7,784	106,475
Average Daily Circulation (2007)			17,019

Station DMA Total	Cable TV Households	Non-cable TV Households	Total TV Households
Estimated Station Totals *	971,740	81,490	1,053,230
Average Weekly Circulation (2007)	98,691	7,784	106,475
Average Daily Circulation (2007)			17,019

*Estimated station totals are sums of the Nielsen TV and Cable TV household estimates for each county in which the station registers viewing of more than 5% as per the Nielsen Survey Methods.

WPXW-DT
Ch. 43

Network Service: ION.

Licensee: Paxson Washington License Inc., 601 Clearwater Park Rd., West Palm Beach, FL 33401-6233.

Studio: 6199 Old Arrington Lane, Fairfax Station, VA 22039.

Mailing Address: 6199 Old Arrington Lane, Fairfax Station, VA 22039.

Phone: 703-503-7966. **Fax:** 703-503-1225.

Web Site: http://www.ionline.tv

Technical Facilities: Channel No. 43 (644-650 MHz). Authorized power: 90-kw max. visual, aural. Antenna: 623-ft above av. terrain, 461-ft. above ground, 443-ft. above sea level.

Latitude	38°	47'	16"
Longitude	77°	19'	47"

Transmitter: 6110 Ox Rd. (Rte. 123), Fairfax Station.

Note: Latitude and longitude coordinates shown are based on the North American Datum of 1927 (NAD 27) as currently required by the Mass Media Bureau of the FCC.

Ownership: ION Media Networks Inc. (Group Owner).

Began Operation: April 18, 2001. Standard Definition.

Represented (sales): Dow Lohnes PLLC.

Personnel:

Doreen Andrele, General Sales Manager.

David Linnemeyer, Chief Engineer.

Fay Williams, Business Manager.

Tonya Lewis, Traffic Manager.

Rick Weed, Public Affairs Director.

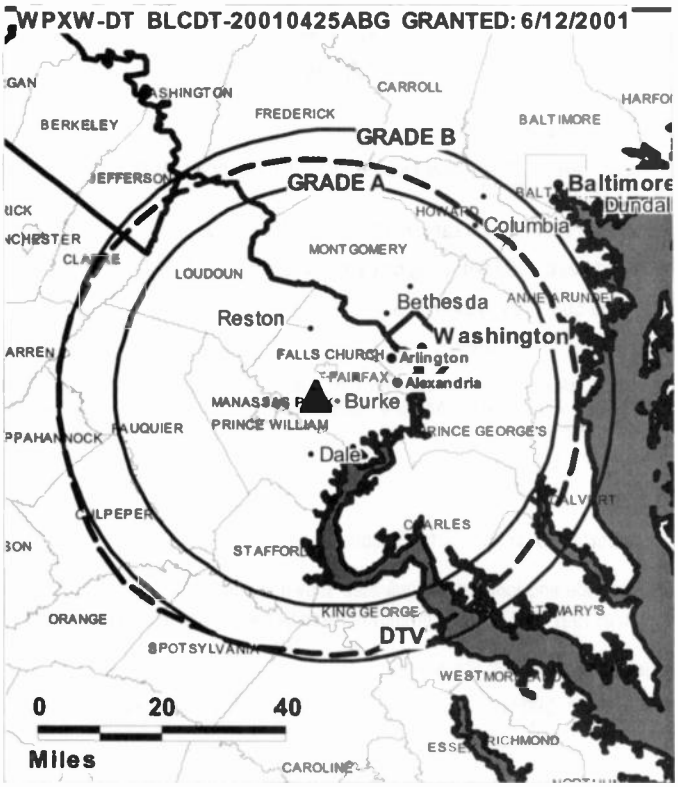

© 2008 Warren Communications News

City of License: Manassas. **Station DMA:** Washington, DC (Hagerstown, MD).

Rank: 9.

Nielsen Data: Not available.

WPXV
Ch. 49

Network Service: ION.

Licensee: Paxson Communications License Co. LLC, 601 Clearwater Park Rd., West Palm Beach, FL 33401-6233.

Studio: 230 Clearfield Ave., Suite 104, Virginia Beach, VA 23462.

Mailing Address: 300 Wavy St., Portsmouth, VA 23704.

Phone: 757-490-1249; 757-393-1010. **Fax:** 757-673-7064.

E-mail: tedconrad@ionmedia.tv

Web Site: http://www.ionline.tv

Technical Facilities: Channel No. 49 (680-686 MHz). Authorized power: 5000-kw max. visual, aural. Antenna: 1234-ft above av. terrain, 1221-ft. above ground, 1243-ft. above sea level.

Latitude	36°	48'	31"
Longitude	76°	30'	13"

Transmitter: 0.2-mi. NE of intersection of State Hwy. 337 & Sportsman Blvd.

Note: Latitude and longitude coordinates shown are based on the North American Datum of 1927 (NAD 27) as currently required by the Mass Media Bureau of the FCC.

Ownership: ION Media Networks Inc. (Group Owner).

Began Operation: May 29, 1989. Transfer to CIG Media LLC pends. Sale to present owner by Lockwood Broadcasting Inc. approved by FCC December 18, 1997. Sale to Lockwood Broadcasting Inc. by Tidewater Christian Communications Corp. approved by FCC December 31, 1996.

Represented (sales): Blair Television.

Represented (legal): Dow Lohnes PLLC.

Personnel:

Ed Munson, General Manager.

Michelle Harry, Station Manager.

Debra Harry, Vice President of Sales.

Tracy Smith, Local Sales Manager.

Duncan Brown, Chief Engineer.

James Pulley, Production Director.

Cindy Arthur, Traffic Manager.

City of License: Norfolk. **Station DMA:** Norfolk-Portsmouth-Newport News, VA.

Rank: 42.

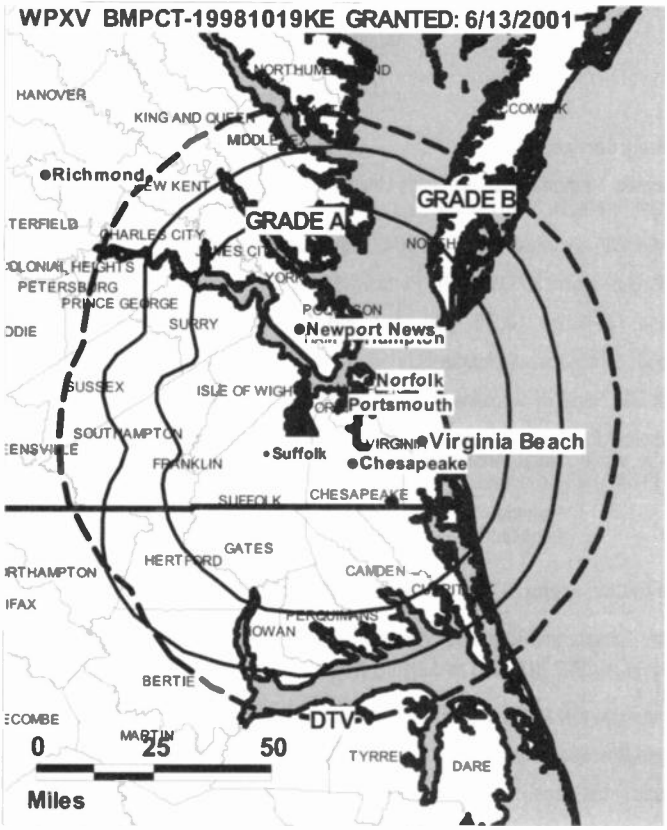

© 2008 Warren Communications News

Circulation © 2007 Nielsen. Coverage based on Nielsen study.

GrandTotal	Cable TV Households	Non-cable TV Households	Total TV Households
Estimated Station Totals *	417,520	142,300	559,820
Average Weekly Circulation (2007)	29,017	13,494	42,511
Average Daily Circulation (2007)			12,998

Station DMA Total	Cable TV Households	Non-cable TV Households	Total TV Households
Estimated Station Totals *	417,520	142,300	559,820
Average Weekly Circulation (2007)	29,017	13,494	42,511
Average Daily Circulation (2007)			12,998

*Estimated station totals are sums of the Nielsen TV and Cable TV household estimates for each county in which the station registers viewing of more than 5% as per the Nielsen Survey Methods.

WPXV-DT
Ch. 46

Network Service: ION.

Licensee: Paxson Communications License Co. LLC, 601 Clearwater Park Rd., West Palm Beach, FL 33401-6233.

Studio: 230 Clearfield Ave., Suite 104, Virginia Beach, VA 23462.

Mailing Address: 300 Wavy St., Portsmouth, VA 23704.

Phone: 757-393-1010; 757-490-1249. **Fax:** 757-673-7064.

E-mail: duncanbrown@ionmedia.tv

Web Site: http://www.ionline.tv

Technical Facilities: Channel No. 46 (662-668 MHz). Authorized power: 1000-kw max. visual, aural. Antenna: 1181-ft above av. terrain, 1168-ft. above ground, 1191-ft. above sea level.

Latitude	36°	48'	31"
Longitude	76°	30'	13"

Transmitter: Approx. 0.19-mi. NE of intersection of State Hwy. 337 & Sportsman Blvd.

Note: Latitude and longitude coordinates shown are based on the North American Datum of 1927 (NAD 27) as currently required by the Mass Media Bureau of the FCC.

Ownership: ION Media Networks Inc. (Group Owner).

Began Operation: April 1, 2002. Standard Definition.

Represented (legal): Dow Lohnes PLLC.

Represented (sales): Blair Television.

Represented (engineering): du Treil, Lundin & Rackley Inc.

Personnel:

Ed Munson, General Manager.

Michelle Harry, Station Manager.

Debra Harry, Vice President of Sales.

Tracy Smith, Local Sales Manager.

Duncan Brown, Chief Engineer.

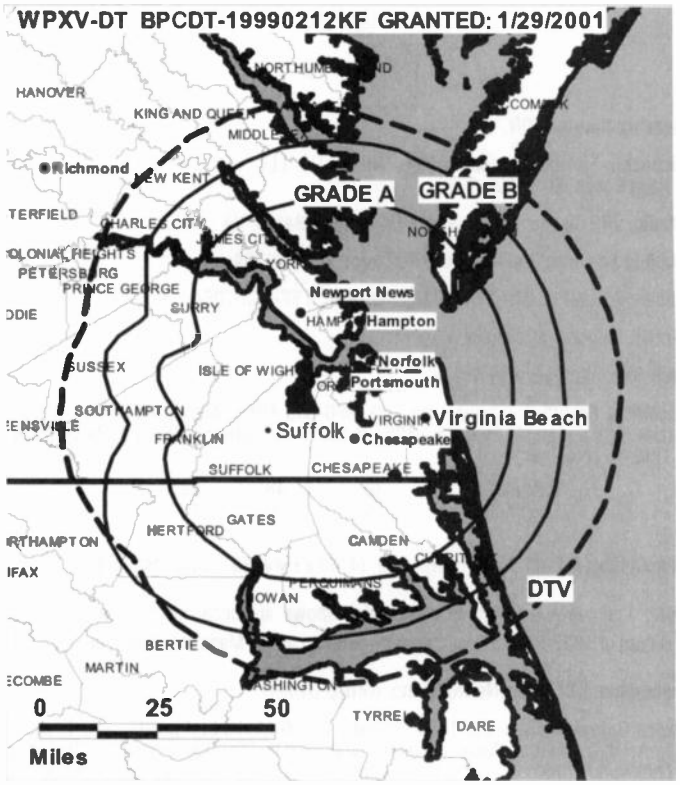

© 2008 Warren Communications News

James Pulley, Production Director.

Cindy Arthur, Traffic Manager.

City of License: Norfolk. **Station DMA:** Norfolk-Portsmouth-Newport News, VA.

Rank: 42.

Nielsen Data: Not available.

WTKR
Ch. 3

Network Service: CBS.

Licensee: Local TV Virginia Licensee LLC, 201 Main St, Ste 1620, Fort Worth, TX 76102.

Studio: 720 Boush St., Norfolk, VA 23510.

Mailing Address: 720 Boush St., Norfolk, VA 23510.

Phone: 757-446-1000; 800-375-0901. **Fax:** 757-446-1376.

E-mail: your3@wtkr.com

Web Site: http://www.wtkr.com

Technical Facilities: Channel No. 3 (60-66 MHz). Authorized power: 100-kw visual, 10-kw aural. Antenna: 980-ft above av. terrain, 1029-ft. above ground, 1049-ft. above sea level.

Latitude	36°	48'	56"
Longitude	76°	28'	00"

Transmitter: 5277 Nansemond Pkwy., Suffolk.

Note: Latitude and longitude coordinates shown are based on the North American Datum of 1927 (NAD 27) as currently required by the Mass Media Bureau of the FCC.

News Services: UPI, NIWS, CBS Newspath, AP.

Ownership: Local TV LLC (Group Dwner).

Began Operation: April 2, 1950. Sale to Knight-Ridder by Landmark Television approved by FCC January 16, 1981. Sale to Narragansett Television approved by FCC April 26, 1989. Sale to The New York Times Co. by Narragansett Television approved by FCC May 3, 1995. Sale to present owner by The New York Times Co. approved by FCC March 9, 2007.

Represented (sales): Eagle Television Sales.

Represented (legal): Dow Lohnes PLLC.

Personnel:

Frank A. Chebalo, President & General Manager.

Jeff McCallister, General Sales Manager.

Nancy Nydam, News Director.

Jerry Garvin, Chief Engineer.

Josie Rosengrant, Controller.

Towanda Porter, Program Manager.

Kristie Flynn, Research Director.

Martha Smith, Creative Services Director.

Bob Wilkes, Traffic Manager.

City of License: Norfolk. **Station DMA:** Norfolk-Portsmouth-Newport News, VA.

Rank: 42.

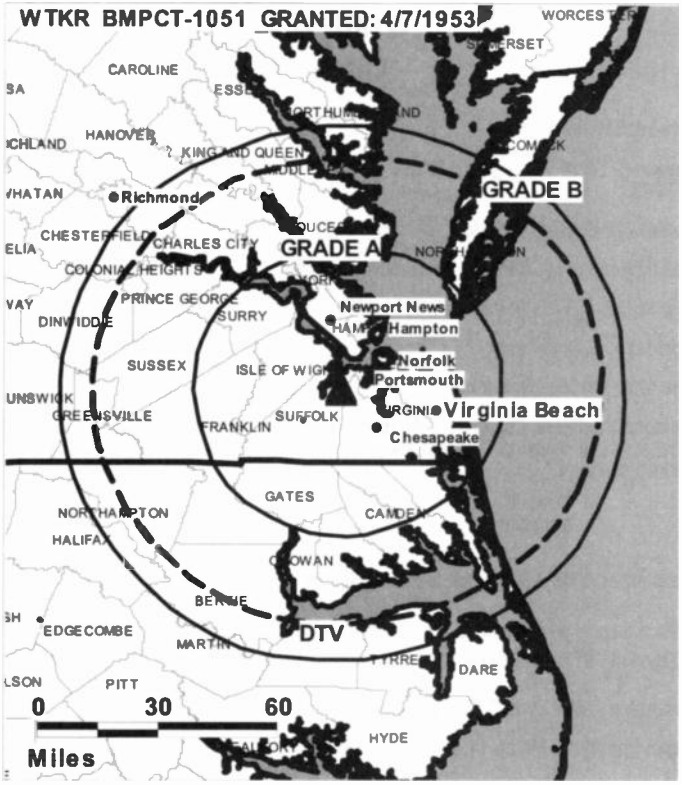

© 2008 Warren Communications News

Circulation © 2007 Nielsen. Coverage based on Nielsen study.

GrandTotal	Cable TV Households	Non-cable TV Households	Total TV Households
Estimated Station Totals *	523,050	187,590	710,640
Average Weekly Circulation (2007)	315,651	100,460	416,111
Average Daily Circulation (2007)			190,718

Station OMA Total	Cable TV Households	Non-cable TV Households	Total TV Households
Estimated Station Totals *	513,440	182,950	696,390
Average Weekly Circulation (2007)	313,916	100,070	413,986
Average Daily Circulation (2007)			190,230

Other OMA Total	Cable TV Households	Non-cable TV Households	Total TV Households
Estimated Station Totals *	9,610	4,640	14,250
Average Weekly Circulation (2007)	1,735	390	2,125
Average Daily Circulation (2007)			488

*Estimated station totals are sums of the Nielsen TV and Cable TV household estimates for each county in which the station registers viewing of more than 5% as per the Nielsen Survey Methods.

WTKR-DT
Ch. 40

Network Service: CBS.

Licensee: Local TV Virginia License LLC, 201 Main St, Ste 1620, Fort Worth, TX 76102.

Studio: 720 Boush St., Norfolk, VA 23510.

Mailing Address: 720 Boush St., Norfolk, VA 23510.

Phone: 757-446-1000; 800-375-0901. **Fax:** 757-446-1376.

E-mail: your3@wtkr.com

Web Site: http://www.wtkr.com

Technical Facilities: Channel No. 40 (626-632 MHz). Authorized power: 950-kw max. visual, aural. Antenna: 1237-ft above av. terrain, 1224-ft. above ground, 1247-ft. above sea level.

Latitude	36°	48'	31"
Longitude	76°	30'	13"

Transmitter: 37020 Namsemond Pkwy., Suffolk.

Note: Latitude and longitude coordinates shown are based on the North American Datum of 1927 (NAD 27) as currently required by the Mass Media Bureau of the FCC.

Ownership: Local TV LLC (Group Owner).

Began Operation: March 11, 2002. High Definition.

Represented (legal): Dow Lohnes PLLC.

Represented (sales): Eagle Television Sales.

Personnel:

Frank A. Chebalo, President & General Manager.

Jeff McAllister, General Sales Manager.

Nancy Nydam, News Director.

Jerry Garvin, Chief Engineer.

Josie Rosengrant, Controller.

Towanda Porter, Program Manager.

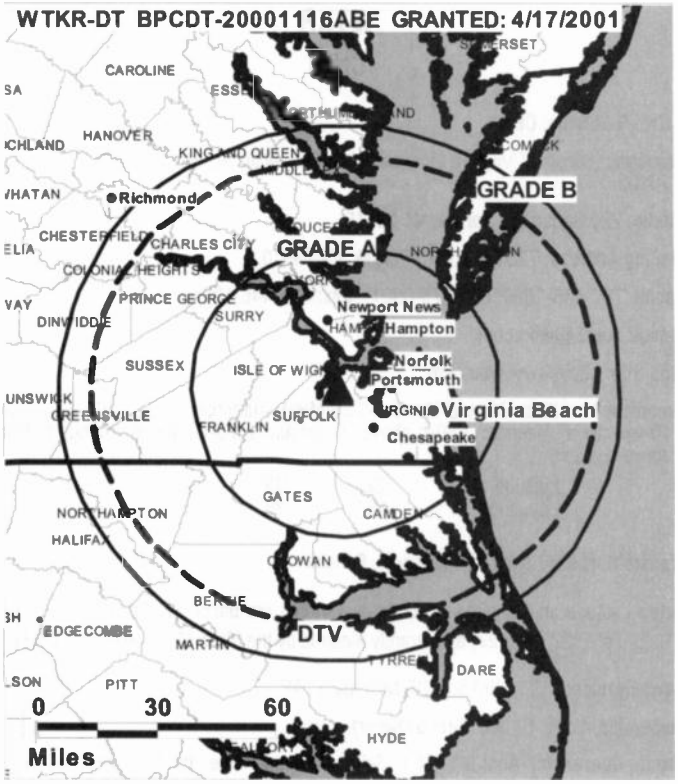

© 2008 Warren Communications News

Kristie Flynn, Research Director.

Martha Smith, Creative Services Director.

Bob Wilkes, Traffic Manager.

City of License: Norfolk. **Station DMA:** Norfolk-Portsmouth-Newport News, VA.

Rank: 42.

Nielsen Data: Not available.

WTVZ-DT
Ch. 38

Network Service: MNT.

Licensee: WTVZ Licensee LLC, 2300 N St. NW, c/o Pillsbury Winthrop Shaw Pittman LLP, Attn.: Kathryn Schmeltzer, Washington, DC 20037.

Studio: 900 Granby St., Norfolk, VA 23510.

Mailing Address: 900 Granby St., Norfolk, VA 23510.

Phone: 757-622-3333. **Fax:** 757-623-1541.

E-mail: pross@sbgnet.com

Web Site: http://www.wtvz33.com/

Technical Facilities: Channel No. 38 (614-620 MHz). Authorized power: 590-kw max. visual, aural. Antenna: 1183-ft above av. terrain, 1170-ft. above ground, 1193-ft. above sea level.

Latitude	36°	48'	31"
Longitude	76°	30'	13"

Note: Latitude and longitude coordinates shown are based on the North American Datum of 1927 (NAD 27) as currently required by the Mass Media Bureau of the FCC.

Ownership: Sinclair Broadcast Group Inc. (Group Owner).

Began Operation: May 1, 2002. Standard Definition.

Represented (sales): Millennium Sales & Marketing.

Personnel:

Bill Scaffide, General Manager.

Marge Nelowet, General Sales Manager.

William Mantos, Local Sales Manager.

Steve Moore, National Sales Manager.

Randy November, Chief Engineer.

Stacy Fuller, Controller.

Mark Hudgins, Program Director.

Robin Harris, Promotion Director.

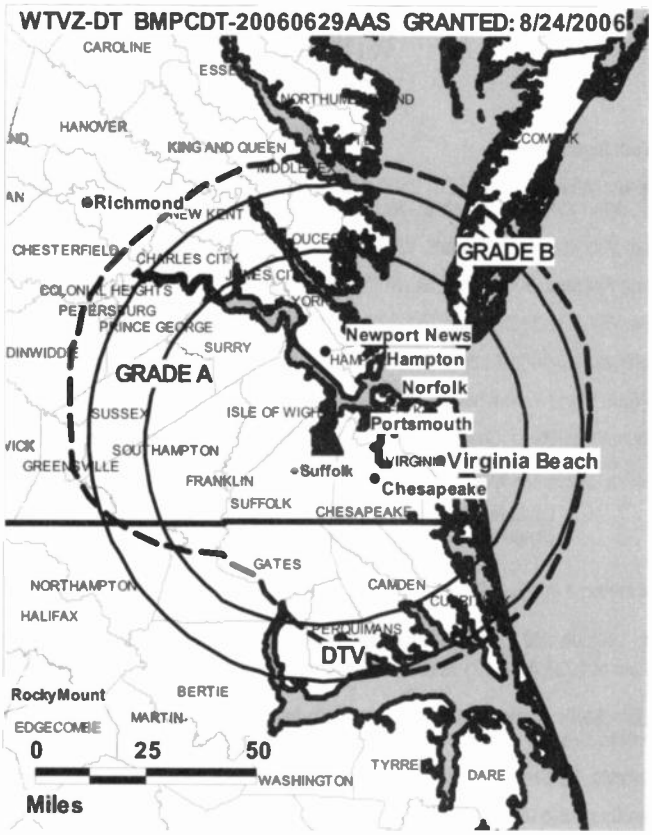

© 2008 Warren Communications News

John Doughtie, Production Director.

Bonnie Philtrantz, Traffic Manager.

City of License: Norfolk. **Station DMA:** Norfolk-Portsmouth-Newport News, VA.

Rank: 42.

Nielsen Data: Not available.

WTVZ-TV
Ch. 33

Network Service: MNT.

Licensee: WTVZ Licensee LLC, 2300 N St. NW, c/o Pillsbury Winthrop Shaw Pittman LLP, Attn.: Kathryn Schmeltzer, Washington, DC 20037.

Studio: 900 Granby St., Norfolk, VA 23510.

Mailing Address: 900 Granby St., Norfolk, VA 23510.

Phone: 757-622-3333. **Fax:** 757-623-1541.

E-mail: pross@sbgnet.com

Web Site: http://www.wtvz33.com/

Technical Facilities: Channel No. 33 (584-590 MHz). Authorized power: 2650-kw max. visual, aural. Antenna: 1232-ft above av. terrain, 1219-ft. above ground, 1242-ft. above sea level.

Latitude	36°	48'	31"
Longitude	76°	30'	13"

Transmitter: 1-mi. S of Driver.

Note: Latitude and longitude coordinates shown are based on the North American Datum of 1927 (NAD 27) as currently required by the Mass Media Bureau of the FCC.

Satellite Earth Stations: AFC, 3.7-meter Ku-band; Continental, 4.9-meter C-band; Andrew, 5-meter C-band; Scientific-Atlanta, M/A-Com, DX Engineering receivers.

Ownership: Sinclair Broadcast Group Inc. (Group Owner).

Began Operation: September 24, 1979.

Represented (sales): Millennium Sales & Marketing.

Represented (legal): Pillsbury Winthrop Shaw Pittman LLP.

Personnel:

Bill Scatfide, General Manager.

Marge Nelowet, General Sales Manager.

William Mantos, Local Sales Manager.

Steve Moore, National Sales Manager.

Randy November, Chief Engineer.

Stacy Fuller, Controller.

Mark Hudgins, Program Director.

Robin Harris, Promotion Director.

John Doughtie, Production Director.

Bonnie Philtrantz, Traffic Manager.

City of License: Norfolk. **Station DMA:** Norfolk-Portsmouth-Newport News, VA.

Rank: 42.

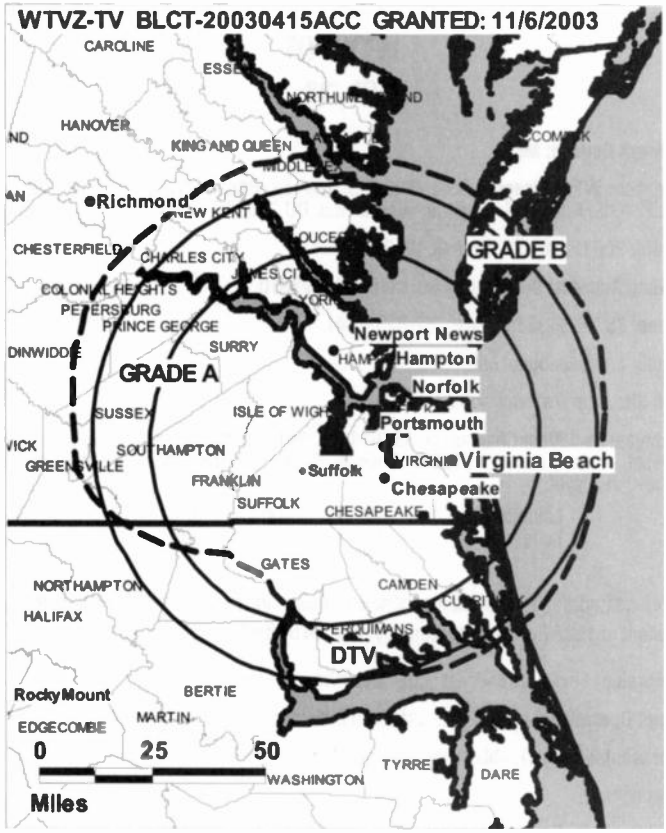

© 2008 Warren Communications News

Circulation © 2007 Nielsen. Coverage based on Nielsen study.

GrandTotal	Cable TV Households	Non-cable TV Households	Total TV Households
Estimated Station Totals *	516,460	216,920	733,380
Average Weekly Circulation (2007)	126,360	53,071	179,431
Average Daily Circulation (2007)			58,804

Station DMA Total	Cable TV Households	Non-cable TV Households	Total TV Households
Estimated Station Totals *	513,440	182,950	696,390
Average Weekly Circulation (2007)	126,091	50,988	177,079
Average Daily Circulation (2007)			58,482

Other DMA Total	Cable TV Households	Non-cable TV Households	Total TV Households
Estimated Station Totals *	3,020	33,970	36,990
Average Weekly Circulation (2007)	269	2,083	2,352
Average Daily Circulation (2007)			322

*Estimated station totals are sums of the Nielsen TV and Cable TV household estimates for each county in which the station registers viewing of more than 5% as per the Nielsen Survey Methods.

WRIC-DT
Ch. 22

Network Service: ABC.

Licensee: Young Broadcasting of Richmond Inc., 301 Arboretum Place, Richmond, VA 23236.

Studio: 301 Arboretum Place, Richmond, VA 23236.

Mailing Address: 301 Arboretum Place, Richmond, VA 23236-3464.

Phone: 804-330-8888. **Fax:** 804-330-8882.

E-mail: webmaster@wric.com

Web Site: http://www.wric.com

Technical Facilities: Channel No. 22 (518-524 MHz). Authorized power: 450-kw max. visual, aural. Antenna: 727-ft above av. terrain, 737-ft. above ground, 1317-ft. above sea level.

Latitude	37°	30'	45"
Longitude	77°	36'	05"

Note: Latitude and longitude coordinates shown are based on the North American Datum of 1927 (NAD 27) as currently required by the Mass Media Bureau of the FCC.

Ownership: Young Broadcasting Inc. (Group Owner).

Began Operation: Station operating; no on-air date.

Personnel:

Robert M. Peterson, Vice President & General Manager.

Matthew Zelkind, Station Manager.

David Weems, General Sales Manager.

Rich DePilla, Local Sales Manager.

Bill Foy, News Director.

Darrell Chaney, Chief Engineer.

Regina Crockett, Director of Finance.

Bill Blank, Program Manager.

Charlynn Setlage, Promotion Director.

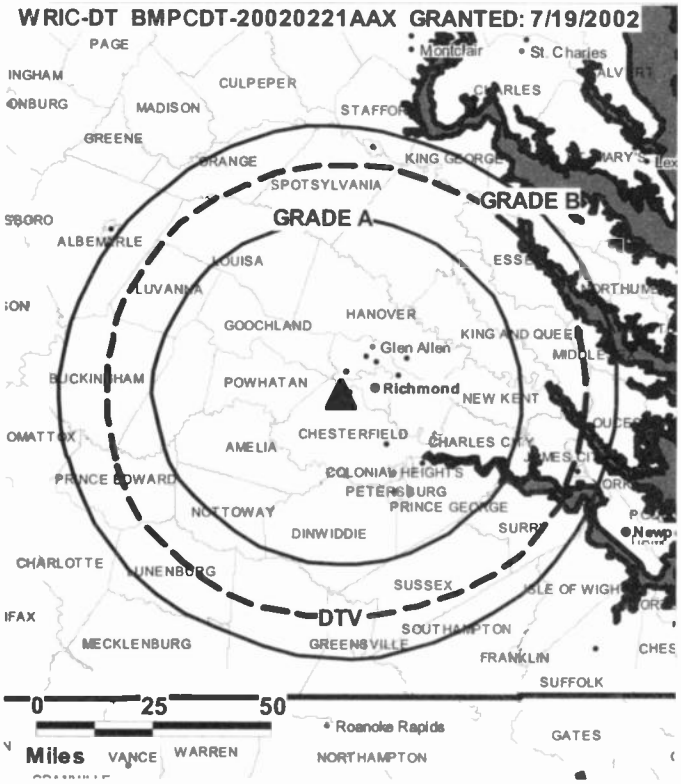

© 2008 Warren Communications News

Mike Laffey, Production Manager.

Richie Ellison, Creative Services Director.

Marie Mickie, Traffic Manager.

Vicki Wrenn, Community Affairs Director.

City of License: Petersburg. **Station DMA:** Richmond-Petersburg, VA. **Rank:** 59.

Nielsen Data: Not available.

WRIC-TV
Ch. 8

Network Service: ABC.

Licensee: Young Broadcasting of Richmond Inc., 301 Arboretum Place, Richmond, VA 23236-3464.

Studio: 301 Arboretum Place, Richmond, VA 23236-3464.

Mailing Address: 301 Arboretum Place, Richmond, VA 23236-3464.

Phone: 804-330-8888. **Fax:** 804-330-8882.

E-mail: webmaster@wric.com

Web Site: http://www.wric.com

Technical Facilities: Channel No. 8 (180-186 MHz). Authorized power: 269-kw visual, 26.9-kw aural. Antenna: 1052-ft above av. terrain, 999-ft. above ground, 1356-ft. above sea level.

Latitude	37°	30'	46"
Longitude	77°	36'	06"

Transmitter: 23 Sesame St., Midlothian District.

Note: Latitude and longitude coordinates shown are based on the North American Datum of 1927 (NAD 27) as currently required by the Mass Media Bureau of the FCC.

Multichannel TV Sound: Stereo only.

Satellite Earth Stations: Transmitter RCA; RF Systems, 3-meter Ku-band; Scientific-Atlanta, 4.5-meter Ku & C-band; Comtech, 5-meter C-band; Andrew, 7-meter C-band; Scientific-Atlanta, M/A-Com, Drake, Avantek receivers.

News Services: NIWS, CNN Newsource, AP, ABC NewsOne.

Ownership: Young Broadcasting Inc. (Group Owner).

Began Operation: August 15, 1955. Sale to Nationwide Communications Inc. by Thomas G. Tinsley Jr. & Assoc. approved by FCC in 1968 (Television Digest, Vol. 7:45). Sale to present owner by Nationwide approved by FCC August 24, 1994 (Vol. 34:48).

Represented (sales): Adam Young Inc.

Represented (legal): Wiley Rein.

Personnel:

Robert M. Peterson, Vice President & General Manager.

Matthew Zelkind, Station Manager.

David Weems, General Sales Manager.

Rich DePilla, Local Sales Manager.

Bill Foy, News Director.

Darrell Chaney, Chief Engineer.

Regina Crockett, Director of Finance.

Bill Blank, Program Manager.

Charlynn Setlage, Promotion Director.

Mike Laffey, Production Manager.

Richie Ellison, Creative Services Director.

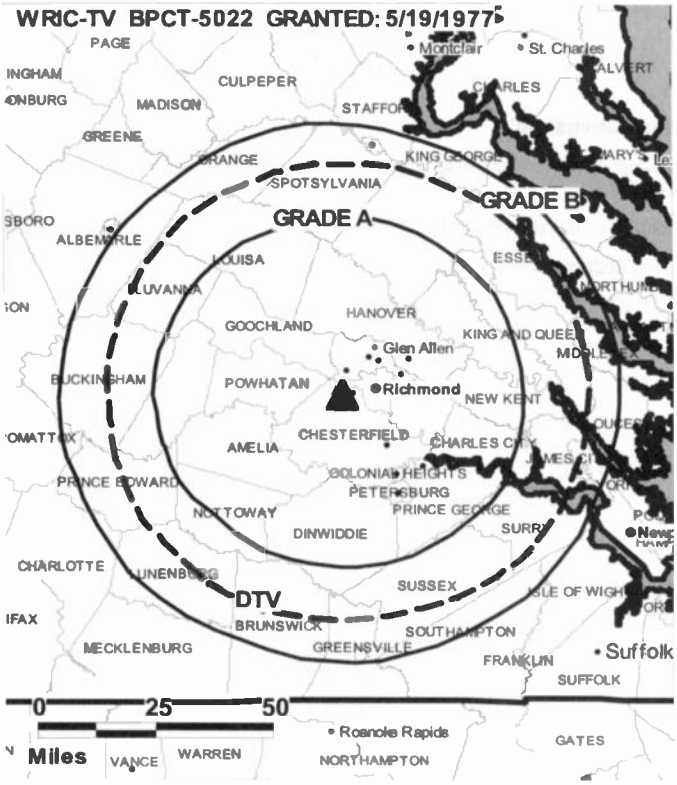

© 2008 Warren Communications News

Marie Mickie, Traffic Manager.

Vicki Wrenn, Community Affairs Director.

City of License: Petersburg. **Station DMA:** Richmond-Petersburg, VA. **Rank:** 59.

Circulation © 2007 Nielsen. Coverage based on Nielsen study.

GrandTotal	Cable TV Households	Non-cable TV Households	Total TV Households
Estimated Station Totals *	466,570	318,480	785,050
Average Weekly Circulation (2007)	259,476	134,598	394,074
Average Daily Circulation (2007)			173,792

Station DMA Total	Cable TV Households	Non-cable TV Households	Total TV Households
Estimated Station Totals *	302,890	176,830	479,720
Average Weekly Circulation (2007)	207,511	119,406	326,917
Average Daily Circulation (2007)			158,374

Other DMA Total	Cable TV Households	Non-cable TV Households	Total TV Households
Estimated Station Totals *	163,680	141,650	305,330
Average Weekly Circulation (2007)	51,965	15,192	67,157
Average Daily Circulation (2007)			15,418

*Estimated station totals are sums of the Nielsen TV and Cable TV household estimates for each county in which the station registers viewing of more than 5% as per the Nielsen Survey Methods.

WAVY-DT
Ch. 31

Network Service: NBC.

Licensee: WAVY Broadcasting LLC, 4 Richmond Sq, Ste 200, Providence, RI 02906.

Studio: 300 Wavy St., Portsmouth, VA 23704.

Mailing Address: 300 Wavy St., Portsmouth, VA 23704.

Phone: 757-393-1010. **Fax:** 757-399-7628.

E-mail: becky.jennette@wavy.com

Web Site: http://www.wavy.com

Technical Facilities: Channel No. 31 (572-578 MHz). Authorized power: 1000-kw max. visual, aural. Antenna: 919-ft above av. terrain, 919-ft. above ground, 942-ft. above sea level.

Latitude	36°	49'	14"
Longitude	76°	30'	41"

Transmitter: Kings Hwy., Driver.

Note: Latitude and longitude coordinates shown are based on the North American Datum of 1927 (NAD 27) as currently required by the Mass Media Bureau of the FCC.

News Services: AP, UPI.

Ownership: LIN TV Corp. (Group Owner).

Began Operation: Station operating; no on-air date.

Represented (legal): Covington & Burling.

Represented (engineering): du Treil, Lundin & Rackley Inc.

Represented (sales): Blair Television.

Personnel:

Doug Davis, President & General Manager.

John Cochrane, Director of Sales.

Nick Hasenecz, Local Sales Manager.

Kathy Hostetter, News Director.

Les Garrenton, Director of Engineering.

Joe Weller, Program Coordinator.

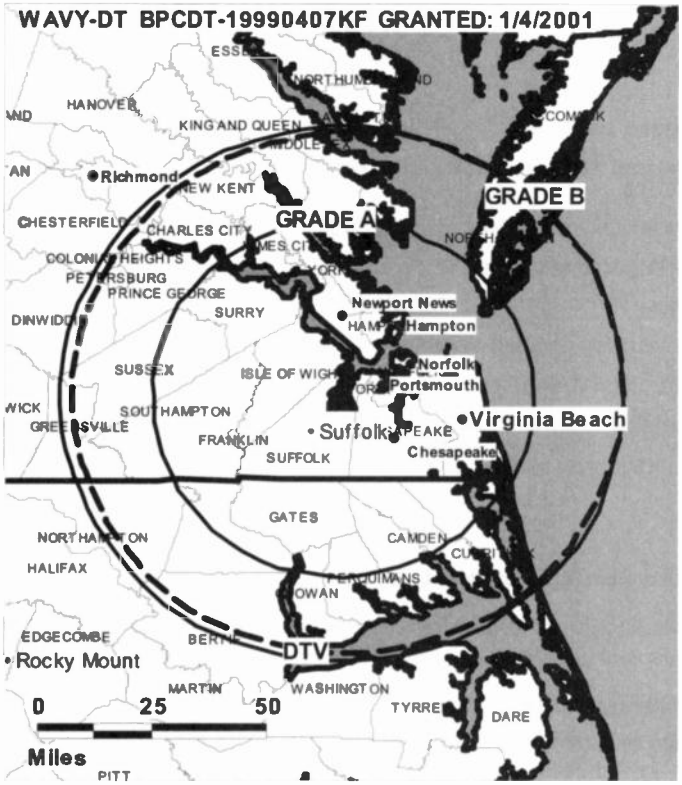

© 2008 Warren Communications News

Judy Triska, Marketing & Promotion Director.

Dave Whitener, Production Manager.

Esther White, Traffic Manager.

Rosetta Rolan, Community Affairs Director.

City of License: Portsmouth. **Station DMA:** Norfolk-Portsmouth-Newport News, VA.

Rank: 42.

Nielsen Data: Not available.

WAVY-TV
Ch. 10

Network Service: NBC.

Licensee: WAVY Broadcasting LLC, 4 Richmond Square, Suite 200, Providence, RI 02906.

Studio: 300 Wavy St., Portsmouth, VA 23704.

Mailing Address: 300 Wavy St., Portsmouth, VA 23704.

Phone: 757-393-1010. **Fax:** 757-399-7628.

E-mail: becky.jennette@wavy.com

Web Site: http://www.wavy.com

Technical Facilities: Channel No. 10 (192-198 MHz). Authorized power: 316-kw visual, 38.9-kw aural. Antenna: 990-ft above av. terrain, 1026-ft. above ground, 1050-ft. above sea level.

Latitude	36°	49'	14"
Longitude	76°	30'	41"

Transmitter: 2865 Kings Hwy., Driver.

Note: Latitude and longitude coordinates shown are based on the North American Datum of 1927 (NAD 27) as currently required by the Mass Media Bureau of the FCC.

Multichannel TV Sound: Stereo only.

Satellite Earth Stations: Transmitter Larcan; Harris, 3.1-meter C-band; Harris, 3.5-meter Ku-band; Andrew, 4.5-meter Ku & C-band; Harris, 6.1-meter Ku-band; Microdyne, Harris, DX Engineering, Andrew receivers.

SNG Mobile Dish: Andrew, 2.4-meter Ku-band.

News Services: UPI, AP.

LMA: Local marketing agreement with WVBT (F), Virginia Beach.

Ownership: LIN TV Corp. (Group Owner).

Began Operation: September 1, 1957. Sale to LIN Broadcasting by Tidewater Teleradio Inc. approved by FCC March 27, 1968. Sale of controlling interest in LIN from AT&T to Hicks, Muse, Tate & Furst approved by FCC March 2, 1998 (Television Digest, Vol. 37:33, 42; 38:2, 10). Sale to Chancellor Media Corp. dismissed by FCC 1999 (Vol. 38:28; 39:12).

Represented (sales): Blair Television.

Represented (legal): Covington & Burling.

Represented (engineering): du Treil, Lundin & Rackley Inc.

Personnel:

Doug Davis, President & General Manager.

John Cochrane, Director of Sales.

Nick Hasenecz, Local Sales Manager.

Kathy Hostetter, News Director.

Les Garrenton, Director of Engineering.

Joe Weller, Program Coordinator.

Judy Triska, Marketing & Promotion Director.

Dave Whitener, Production Manager.

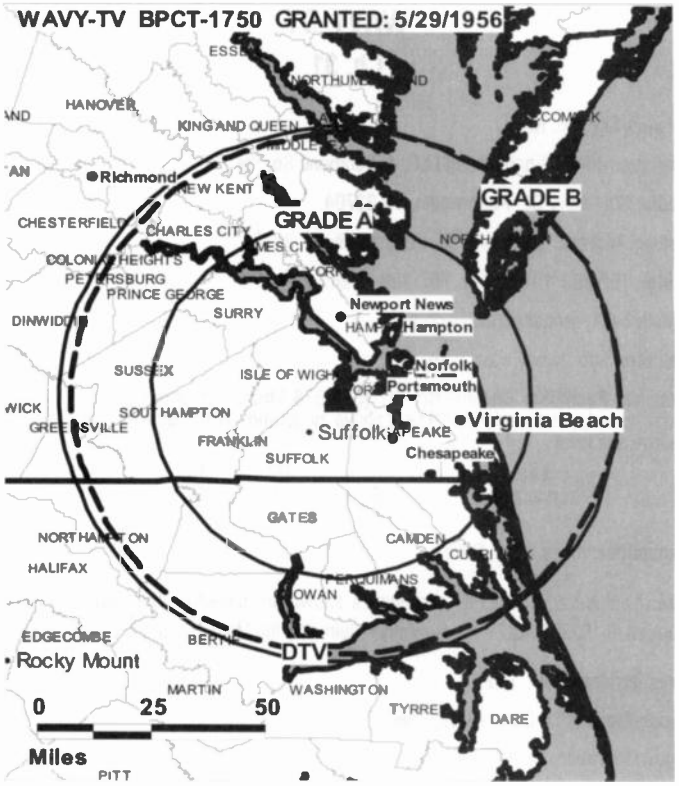

© 2008 Warren Communications News

Eather White, Traffic Manager.

Rosetta Rolan, Community Affairs Director.

City of License: Portsmouth. **Station DMA:** Norfolk-Portsmouth-Newport News, VA.

Rank: 42.

Circulation © 2007 Nielsen. Coverage based on Nielsen study.

GrandTotal	Cable TV Households	Non-cable TV Households	Total TV Households
Estimated Station Totals *	527,950	186,500	714,450
Average Weekly Circulation (2007)	350,627	122,485	473,112
Average Daily Circulation (2007)			237,938

Station DMA Total	Cable TV Households	Non-cable TV Households	Total TV Households
Estimated Station Totals *	513,440	182,950	696,390
Average Weekly Circulation (2007)	348,321	122,244	470,565
Average Daily Circulation (2007)			237,508

Other DMA Total	Cable TV Households	Non-cable TV Households	Total TV Households
Estimated Station Totals *	14,510	3,550	18,060
Average Weekly Circulation (2007)	2,306	241	2,547
Average Daily Circulation (2007)			430

*Estimated station totals are sums of the Nielsen TV and Cable TV household estimates for each county in which the station registers viewing of more than 5% as per the Nielsen Survey Methods.

WGNT
Ch. 27

Network Service: CW.

Licensee: Viacom Broadcasting of Seattle Inc., 2175 K St NW, Ste 350, Washington, DC 20037.

Studio: 1318 Spratley St., Portsmouth, VA 23704.

Mailing Address: 1318 Spratley St., Portsmouth, VA 23704.

Phone: 757-393-2501. **Fax:** 757-399-3303.

E-mail: cbjohnson@wgnttv.com

Web Site: http://cw27.com/

Technical Facilities: Channel No. 27 (548-554 MHz). Authorized power: 2340-kw max. & 1440-kw horizontal visual, 234-kw & 144-kw horizontal aural. Antenna: 970-ft above av. terrain, 1023-ft. above ground, 1049-ft. above sea level.

Latitude	36°	48'	43"
Longitude	76°	27'	49"

Transmitter: 5443 Nansemond Pkwy., Suffolk.

Note: Latitude and longitude coordinates shown are based on the North American Datum of 1927 (NAD 27) as currently required by the Mass Media Bureau of the FCC.

Satellite Earth Stations: Transmitter Harris; AFC, 3.7-meter Ku-band; TrueFocus, 4.9-meter Ku & C-band; Comtech, 7.3-meter Ku-band; Uniden, M/A-Com, Agile Omni receivers.

Ownership: CBS Corp. (Group Owner).

Began Operation: October 1, 1961. First broadcast as a non-commercial religious station. Began commercial operation July 1967. Sale to Centennial Communications Inc. approved by FCC May 22, 1989. Sale to present owner by Centennial Communications Inc. approved by FCC October 17, 1997.

Represented (sales): Millennium Sales & Marketing.

Personnel:

Meg LaVigne, Vice President & General Manager.

Jon Erkenbrack, Station, Business & General Sales Manager.

Brigette Ward, Local Sales Manager.

Chuck Martin, National Sales Manager.

George Randell, Chief Engineer.

Chris Johnson, Program Coordinator.

Rich Davis, Promotion Director.

Patrick Anderson, On-Air Promotion Coordinator.

Jonathan Young, Production Coordinator.

Diane Hall, Traffic Manager.

Kafi Rouse, Public Affairs Director.

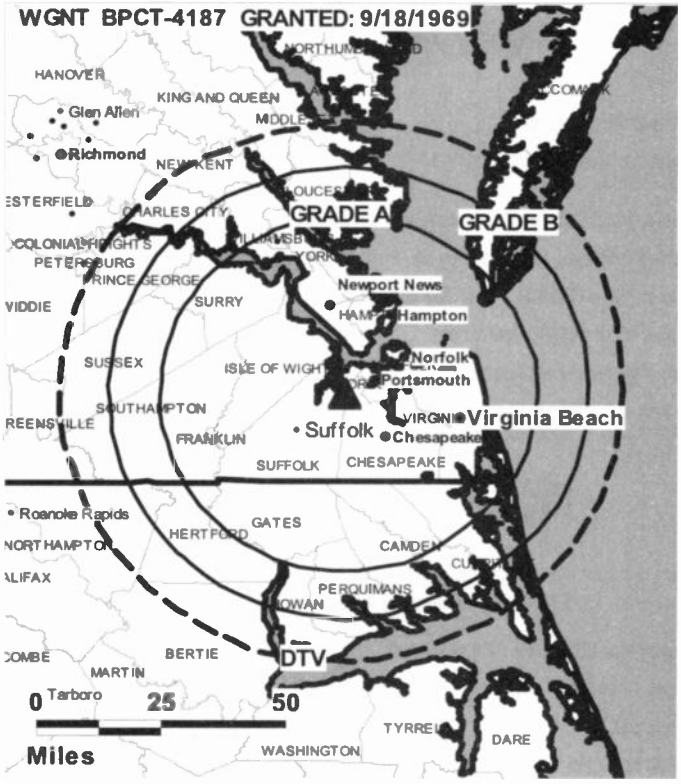

© 2008 Warren Communications News

City of License: Portsmouth. **Station DMA:** Norfolk-Portsmouth-Newport News, VA.

Rank: 42.

Circulation © 2007 Nielsen. Coverage based on Nielsen study.

GrandTotal	Cable TV Households	Non-cable TV Households	Total TV Households
Estimated Station Totals *	538,590	198,370	736,960
Average Weekly Circulation (2007)	191,869	75,156	267,025
Average Daily Circulation (2007)			110,263

Station DMA Total	Cable TV Households	Non-cable TV Households	Total TV Households
Estimated Station Totals *	513,440	182,950	696,390
Average Weekly Circulation (2007)	183,278	74,321	257,599
Average Daily Circulation (2007)			107,498

Other DMA Total	Cable TV Households	Non-cable TV Households	Total TV Households
Estimated Station Totals *	25,150	15,420	40,570
Average Weekly Circulation (2007)	8,591	835	9,426
Average Daily Circulation (2007)			2,765

*Estimated station totals are sums of the Nielsen TV and Cable TV household estimates for each county in which the station registers viewing of more than 5% as per the Nielsen Survey Methods.

WGNT-DT
Ch. 50

Network Service: CW.

Licensee: Viacom Broadcasting of Seattle Inc., 2175 K St. NW, Suite 350, Washington, DC 20037.

Studio: 1318 Spratley St., Portsmouth, VA 23704.

Mailing Address: 1318 Spratley St., Portsmouth, VA 23704.

Phone: 757-393-2501. **Fax:** 757-399-3303.

E-mail: cbjohnson@wgnttv.com

Web Site: http://cw27.com/

Technical Facilities: Channel No. 50 (686-692 MHz). Authorized power: 800-kw max. visual, aural. Antenna: 866-ft above av. terrain, 861-ft. above ground, 883-ft. above sea level.

Latitude	36°	48'	43"
Longitude	76°	27'	45"

Note: Latitude and longitude coordinates shown are based on the North American Datum of 1927 (NAD 27) as currently required by the Mass Media Bureau of the FCC.

Ownership: CBS Corp. (Group Owner).

Began Operation: July 15, 2002. High Definition.

Personnel:

Meg LaVigne, Vice President & General Manager.

John Erkenbrack, Station, Business & General Sales Manager.

Brigette Ward, Local Sales Manager.

Chuck Martin, National Sales Manager.

George Randell, Chief Engineer.

Chris Johnson, Program Coordinator.

Rich Davis, Promotion Director.

Patrick Anderson, On-Air Promotion Coordinator.

Jonathan Young, Production Coordinator.

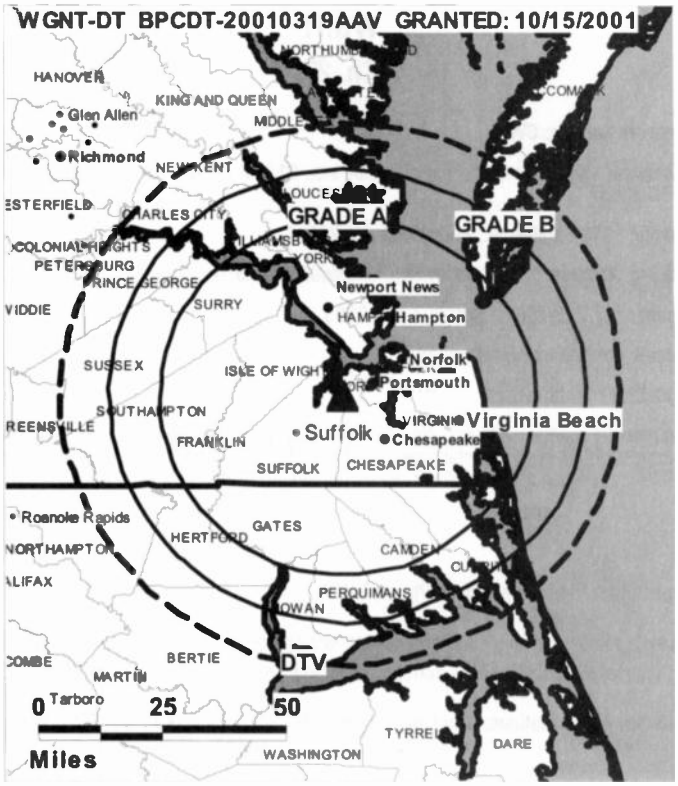

© 2008 Warren Communications News

Diane Hall, Traffic Manager.

Kafi Rouse, Public Affairs Director.

City of License: Portsmouth. **Station DMA:** Norfolk-Portsmouth-Newport News, VA.

Rank: 42.

Nielsen Data: Not available.

WRLH-DT
Ch. 26

Network Service: MNT, FOX.

Grantee: WRLH Licensee LLC, 10706 Beaver Dam Rd., Cockeysville, MD 21030.

Studio: 1925 Westmoreland St., Richmond, VA 23230.

Mailing Address: PO Box 11169, Richmond, VA 23230.

Phone: 804-358-3535. **Fax:** 804-358-1495.

E-mail: blane@sbgnet.com

Web Site: http://www.fox35.com

Technical Facilities: Channel No. 26 (542-548 MHz). Authorized power: 800-kw max. visual, aural. Antenna: 1075-ft above av. terrain, 934-ft. above ground, 1292-ft. above sea level.

Latitude	37°	30'	45"
Longitude	77°	36'	05"

Note: Latitude and longitude coordinates shown are based on the North American Datum of 1927 (NAD 27) as currently required by the Mass Media Bureau of the FCC.

Ownership: Sinclair Broadcast Group Inc. (Group Owner).

Began Operation: Station operating; no on-air date.

Represented (sales): Millennium Sales & Marketing.

Personnel:

William Lane, General Manager.

Jerry Hogan, General Sales Manager.

George Kayes, Local Sales Manager.

Bill Norris, National Sales Manager.

Brandon Richards, News Director.

Charles Rause, Chief Engineer.

Julie Dyer, Business Manager.

Linda Strickland, Program Director.

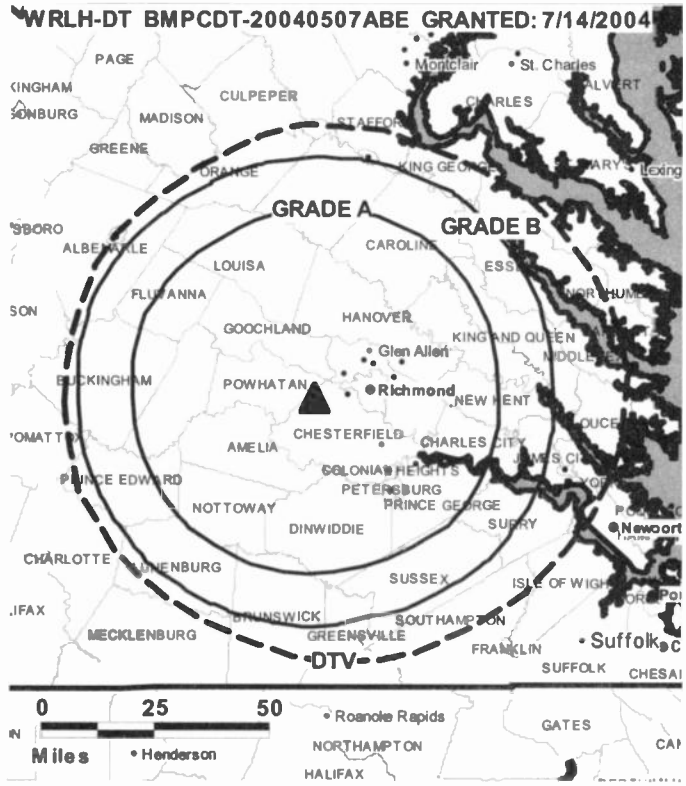

© 2008 Warren Communications News

Jay Endicott, Production Director.

Mark Bartholomew, Creative Services Manager.

Brenda Thomas, Traffic Manager.

City of License: Richmond. **Station DMA:** Richmond-Petersburg, VA. **Rank:** 59.

Nielsen Data: Not available.

WRLH-TV
Ch. 35

Network Service: FOX.

Licensee: WRLH Licensee LLC, 10706 Beaver Dam Rd., Cockeysville, MD 21030.

Studio: 1925 Westmoreland St., Richmond, VA 23230.

Mailing Address: PO Box 11169, Richmond, VA 23230.

Phone: 804-358-3535. **Fax:** 804-358-1495.

E-mail: blane@sbgnet.com

Web Site: http://www.fox35.com

Technical Facilities: Channel No. 35 (596-602 MHz). Authorized power: 2570-kw max. visual, aural. Antenna: 1260-ft above av. terrain, 1214-ft. above ground, 1512-ft. above sea level.

Latitude	37°	30'	22"
Longitude	77°	42'	03"

Note: Latitude and longitude coordinates shown are based on the North American Datum of 1927 (NAD 27) as currently required by the Mass Media Bureau of the FCC.

Satellite Earth Stations: Transmitter Harris; AFC, 3.6-meter Ku-band; Comtech, 5-meter C-band; Agile Omni receivers.

Ownership: Sinclair Broadcast Group Inc. (Group Owner).

Began Operation: February 20, 1982. Transfer to present owner by Sullivan Broadcasting Co. approved by FCC December 10, 2001 (Television Digest, Vol. 41:38). Sale to Sullivan Broadcasting Co. by Act III Broadcasting approved by FCC December 15, 1995. Sale to Act III Broadcasting approved by FCC September 9, 1988. Transfer to Busse Broadcasting approved by FCC 1987. Sale to Gillett Group by Times Mirror Co. following merger with A. S. Abell Co. approved by FCC September 4, 1986 (Vol. 26:28). Sale to A. S. Abell Co. by Television Corp. of Richmond approved by FCC April 24, 1985.

Represented (sales): Millennium Sales & Marketing.

Represented (legal): Pillsbury Winthrop Shaw Pittman LLP.

Personnel:

William Lane, General Manager.

Jerry Hogan, General Sales Manager.

George Kayes, Local Sales Manager.

Bill Norris, National Sales Manager.

Branden Richards, News Director.

Charles Rause, Chief Engineer.

Julie Dyer, Business Manager.

Linda Strickland, Program Director.

Jay Endicott, Production Director.

Mark Bartholomew, Creative Services Manager.

Brenda Thomas, Traffic Manager.

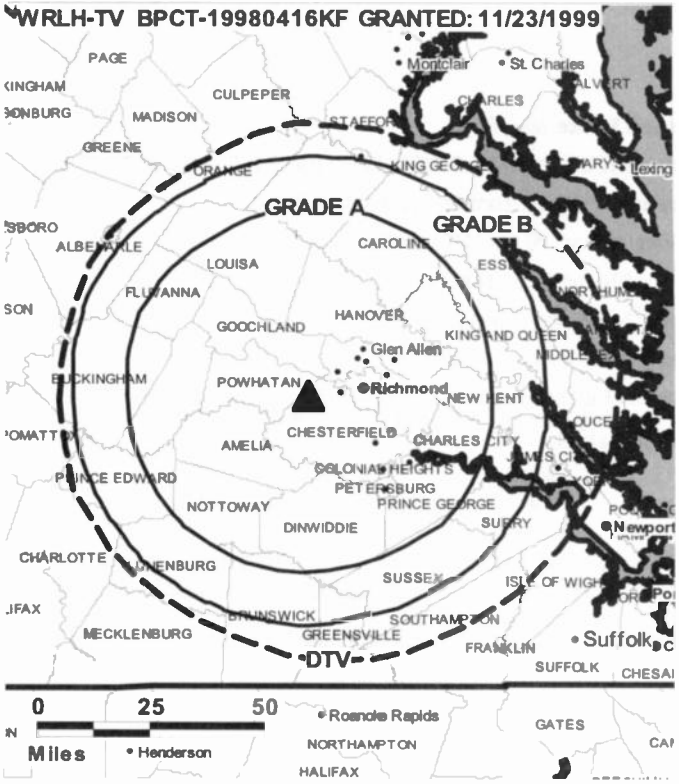

© 2008 Warren Communications News

City of License: Richmond. **Station DMA:** Richmond-Petersburg, VA. **Rank:** 59.

Circulation © 2007 Nielsen. Coverage based on Nielsen study.

GrandTotal	Cable TV Households	Non-cable TV Households	Total TV Households
Estimated Station Totals *	310,650	197,550	508,200
Average Weekly Circulation (2007)	177,577	99,830	277,407
Average Daily Circulation (2007)			99,443

Station OMA Total	Cable TV Households	Non-cable TV Households	Total TV Households
Estimated Station Totals *	302,890	176,830	479,720
Average Weekly Circulation (2007)	174,955	93,858	268,813
Average Daily Circulation (2007)			97,379

Other OMA Total	Cable TV Households	Non-cable TV Households	Total TV Households
Estimated Station Totals *	7,760	20,720	28,480
Average Weekly Circulation (2007)	2,622	5,972	8,594
Average Daily Circulation (2007)			2,064

*Estimated station totals are sums of the Nielsen TV and Cable TV household estimates for each county in which the station registers viewing of more than 5% as per the Nielsen Survey Methods.

WTVR-DT
Ch. 25

Network Service: CBS.

Licensee: Elcom of Virginia License Subsidiary LLC, 201 Monroe St., RSA Tower, 20th Floor, Montgomery, AL 36104.

Studio: 3301 W. Broad St., Richmond, VA 23230.

Mailing Address: PO Box 11064, Richmond, VA 23230.

Phone: 804-254-3600. **Fax:** 804-254-3697.

E-mail: pmaroney@wtvr.com

Web Site: http://www.wtvr.com

Technical Facilities: Channel No. 25 (536-542 MHz). Authorized power: 410-kw max. visual, aural. Antenna: 1138-ft above av. terrain, 995-ft. above ground, 1353-ft. above sea level.

Latitude	37°	30'	45"
Longitude	77°	36'	05"

Note: Latitude and longitude coordinates shown are based on the North American Datum of 1927 (NAD 27) as currently required by the Mass Media Bureau of the FCC.

Multichannel TV Sound: Stereo only.

Satellite Earth Stations: Transmitter NEC; Comtech, 5.2-meter Ku & C-band; Comtech, 5.2-meter C-band.

News Services: CNN Newsource, AP.

Ownership: Raycom Media Inc. (Group Owner).

Began Operation: October 16, 2002. Standard and High Definition.

Represented (legal): Covington & Burling.

Represented (sales): TeleRep Inc.

Personnel:

Peter Maroney, Vice President & General Manager.

Don Cox, Director of Engineering & Operations.

Steven Hayes, General Sales Manager.

Steve Young, Local Sales Manager.

James Taguchi, National Sales Manager.

Rick Howard, News Director.

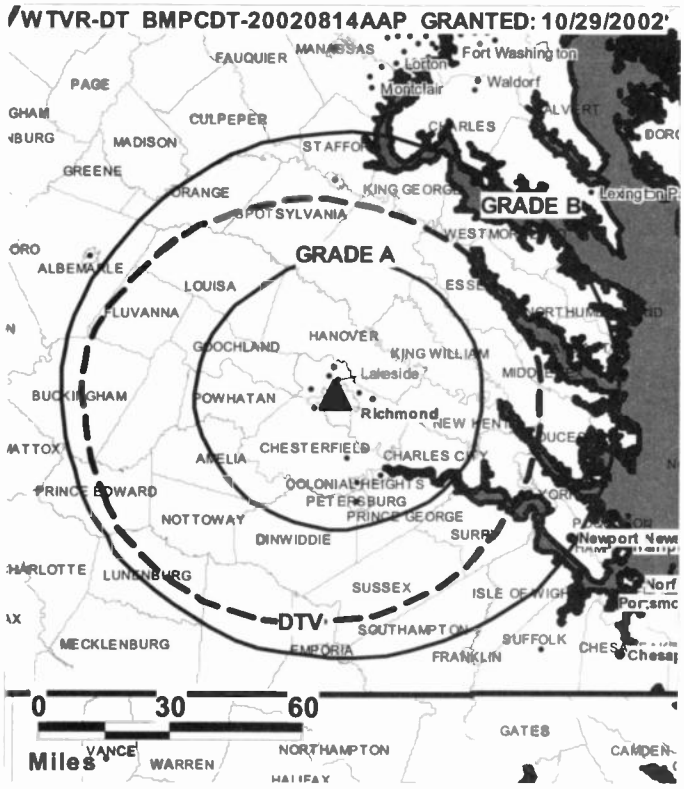

© 2008 Warren Communications News

Tricia Thurman, Business Manager.

Blake Peddicord, Program Coordinator.

Bill Anderson, Marketing Director.

Cherie Miller, Research Director.

Jessica Noll, Local Program Director.

Shane Rogers, Traffic Manager.

City of License: Richmond. **Station DMA:** Richmond-Petersburg, VA. **Rank:** 59.

Nielsen Data: Not available.

WTVR-TV
Ch. 6

Network Service: CBS.

Licensee: Elcom of Virginia License Subsidiary LLC, 201 Monroe St., RSA Tower, 20th Floor, Montgomery, AL 36104.

Studio: 3301 W. Broad St., Richmond, VA 23230.

Mailing Address: PO Box 11064, Richmond, VA 23230.

Phone: 804-254-3600. **Fax:** 804-254-3697.

E-mail: pmaroney@wtvr.com

Web Site: http://www.wtvr.com

Technical Facilities: Channel No. 6 (82-88 MHz). Authorized power: 100-kw visual, 15.1-kw aural. Antenna: 840-ft above av. terrain, 844-ft. above ground, 1049-ft. above sea level.

Latitude	37°	34'	00"
Longitude	77°	28'	36"

Transmitter: Tilden St. & Cutshaw Ave.

Note: Latitude and longitude coordinates shown are based on the North American Datum of 1927 (NAD 27) as currently required by the Mass Media Bureau of the FCC.

Multichannel TV Sound: Stereo only.

Satellite Earth Stations: Transmitter NEC; Comtech, 5.2-meter Ku & C-band; Comtech, 5.2-meter C-band.

SNG Mobile Dish: Harris-Allied-Vertex, Ku-band.

News Services: CNN Newsource, AP.

Ownership: Raycom Media Inc. (Group Owner).

Began Operation: April 15, 1948. Sale to Park Communications by Wilbur M. Havens approved by FCC October 13, 1965 (Television Digest, Vol. 5:42). Transfer of control of Park Acquisition to John Fiorini & Gary Knapp approved by FCC March 27, 1995. Sale to Media General by Park Acquisition approved by FCC November 22, 1996. MMedia General swap of WTVR-TV with Ellis Communications (Raycom Media) for WSAV-TV Savannah, GA, WHLT Hattiesburg & WJTV Jackson, MS approved by FCC July 23, 1997 (Vol. 37:2).

Represented (sales): TeleRep Inc.

Represented (legal): Covington & Burling.

Personnel:

Peter Maroney, Vice President & General Manager.

Don Cox, Director of Engineering & Operations.

Steven Hayes, General Sales Manager.

Steve Young, Local Sales Manager.

James Taguchi, National Sales Manager.

Rick Howard, News Director.

Tricia Thurman, Business Manager.

Blake Peddicord, Program Coordinator.

Bill Anderson, Marketing Director.

Cherie Miller, Research Director.

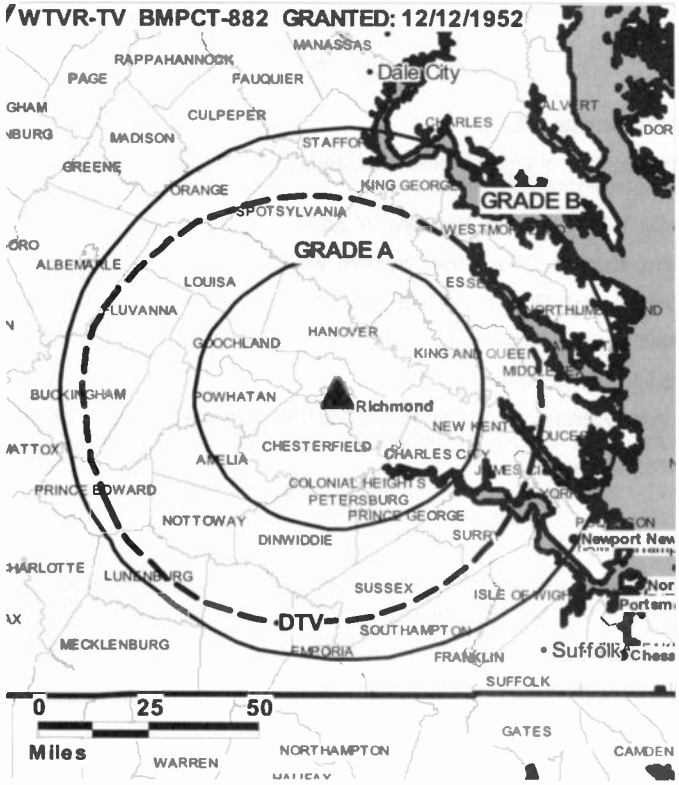

© 2008 Warren Communications News

Jessica Noll, Local Program Director.

Shane Rogers, Traffic Manager.

City of License: Richmond. **Station DMA:** Richmond-Petersburg, VA. **Rank:** 59.

Circulation © 2007 Nielsen. Coverage based on Nielsen study.

GrandTotal	Cable TV Households	Non-cable TV Households	Total TV Households
Estimated Station Totals *	504,890	239,420	744,310
Average Weekly Circulation (2007)	269,161	120,369	389,530
Average Daily Circulation (2007)			173,522

Station DMA Total	Cable TV Households	Non-cable TV Households	Total TV Households
Estimated Station Totals *	302,890	176,830	479,720
Average Weekly Circulation (2007)	198,562	111,506	310,068
Average Daily Circulation (2007)			146,450

Other DMA Total	Cable TV Households	Non-cable TV Households	Total TV Households
Estimated Station Totals *	202,000	62,590	264,590
Average Weekly Circulation (2007)	70,599	8,863	79,462
Average Daily Circulation (2007)			27,072

*Estimated station totals are sums of the Nielsen TV and Cable TV household estimates for each county in which the station registers viewing of more than 5% as per the Nielsen Survey Methods.

WWBT
Ch. 12

Network Service: NBC.

Licensee: WWBT Inc., PO Box 12, Richmond, VA 23218.

Studio: 5710 Midlothian Turnpike, Richmond, VA 23225.

Mailing Address: PO Box 12, Richmond, VA 23218.

Phone: 804-230-1212. **Fax:** 804-230-2793.

E-mail: webmaster@nbc12.com

Web Site: http://www.nbc12.com

Technical Facilities: Channel No. 12 (204-210 MHz). Authorized power: 316-kw visual, 63.2-kw aural. Antenna: 791-ft above av. terrain, 757-ft. above ground, 1001-ft. above sea level.

Latitude	37°	30'	23"
Longitude	77°	30'	12"

Transmitter: 5710 Midlothian Pike.

Note: Latitude and longitude coordinates shown are based on the North American Datum of 1927 (NAD 27) as currently required by the Mass Media Bureau of the FCC.

Multichannel TV Sound: Stereo only.

Satellite Earth Stations: Transmitter RCA; Harris, 5-meter Ku-band; Satcom Technologies, 5.5-meter Ku & C-band; Microwave Assoc., Harris receivers.

SNG Mobile Dish: Andrew, 2.4-meter Ku-band.

News Services: NBC News Channel, AP.

Ownership: Lincoln National Corp. (Group Owner).

Began Operation: April 29, 1956. Transfer to present owner by Jefferson-Pilot Corp. approved by FCC February 9, 2006. Sale to Jefferson Standard Broadcasting by Richmond Television Corp. approved by FCC October 16, 1968.

Represented (sales): Petry Television Inc.

Represented (legal): Wiley Rein.

Represented (engineering): Denny & Associates.

Personnel:

Don Richards, Vice President & General Manager.

W. Henry Boze, Vice President, Engineering & Television.

Ellen Shuler, Assistant Vice President & General Sales Manager.

Kim Grinnich, Local Sales Manager.

Jeff Hoyt, National Sales Manager.

Bruce Tinoco, Chief Engineer.

Christine J. Markowitz, Business Manager.

Joanne Cardwell, Program Director.

Eileen Cowel, Sales Promotion Director.

Rae Maupin, Creative Services Supervisor.

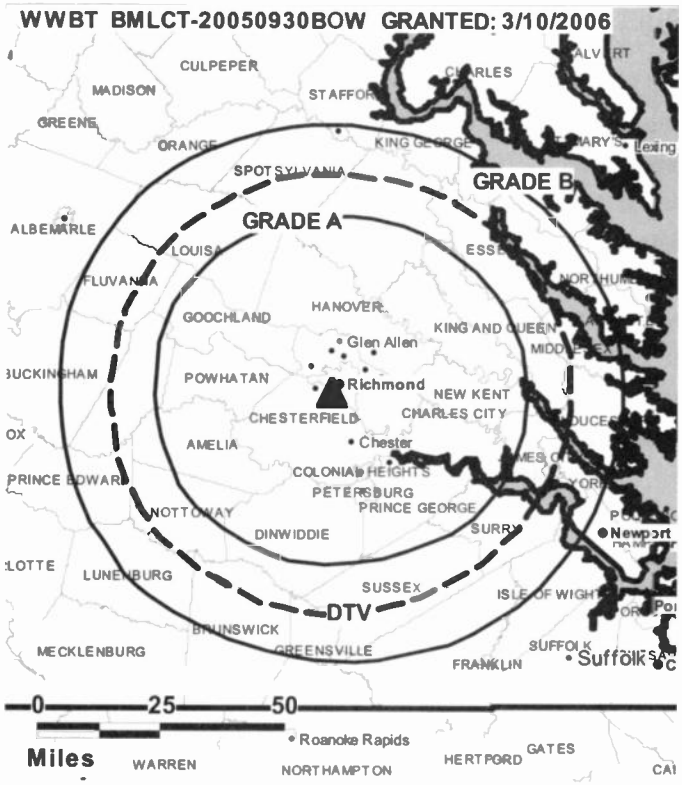

© 2008 Warren Communications News

Maureen Turgeon, Traffic Manager.

City of License: Richmond. **Station DMA:** Richmond-Petersburg, VA. **Rank:** 59.

Circulation © 2007 Nielsen. Coverage based on Nielsen study.

GrandTotal	Cable TV Households	Non-cable TV Households	Total TV Households
Estimated Station Totals *	499,370	203,640	703,010
Average Weekly Circulation (2007)	282,089	131,264	413,353
Average Daily Circulation (2007)			216,791

Station DMA Total	Cable TV Households	Non-cable TV Households	Total TV Households
Estimated Station Totals *	302,890	176,830	479,720
Average Weekly Circulation (2007)	231,964	125,783	357,747
Average Daily Circulation (2007)			204,104

Other DMA Total	Cable TV Households	Non-cable TV Households	Total TV Households
Estimated Station Totals *	196,480	26,810	223,290
Average Weekly Circulation (2007)	50,125	5,481	55,606
Average Daily Circulation (2007)			12,687

*Estimated station totals are sums of the Nielsen TV and Cable TV household estimates for each county in which the station registers viewing of more than 5% as per the Nielsen Survey Methods.

WWBT-DT
Ch. 54

Network Service: NBC.

Licensee: WWBT Inc., PO Box 12, Richmond, VA 23218.

Studio: 5710 Midlothian Turnpike, Richmond, VA 23225.

Mailing Address: PO Box 12, Richmond, VA 23218.

Phone: 804-230-1212. **Fax:** 804-230-2793.

E-mail: webmaster@nbc12.com

Web Site: http://www.nbc12.com

Technical Facilities: Channel No. 54 (710-716 MHz). Authorized power: 1000-kw max. visual, aural. Antenna: 692-ft above av. terrain, 656-ft. above ground, 867-ft. above sea level.

Latitude	37°	30'	22"
Longitude	77°	30'	12"

Note: Latitude and longitude coordinates shown are based on the North American Datum of 1927 (NAD 27) as currently required by the Mass Media Bureau of the FCC.

Ownership: Lincoln National Corp. (Group Owner).

Began Operation: January 19, 2002. High Definition.

Represented (legal): Wiley Rein.

Represented (engineering): Denny & Associates PC.

Represented (sales): Petry Television Inc.

Personnel:

Don Richards, Vice President & General Manager.

W. Henry Boze, Vice President, Engineering & Television.

Ellen Shuler, Assistant Vice President & General Sales Manager.

Kim Grinnich, Local Sales Manager.

Jeff Hoyt, National Sales Manager.

Bruce Tinoco, Chief Engineer.

Christine Markowitz, Business Manager.

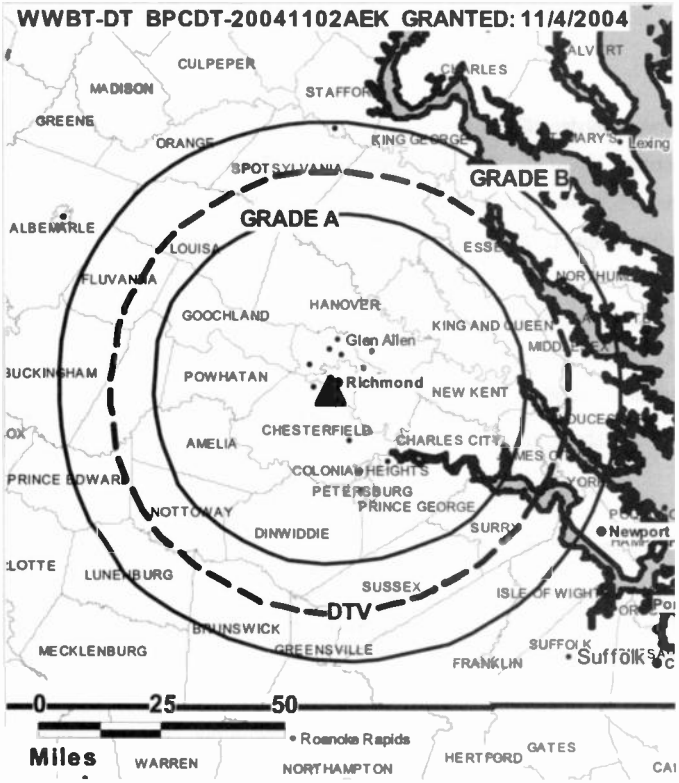

© 2008 Warren Communications News

Joanne Cardwell, Program Director.

Eileen Cowel, Sales Promotion Director.

Rae Maupin, Creative Services Supervisor.

Maureen Turgeon, Traffic Manager.

City of License: Richmond. **Station DMA:** Richmond-Petersburg, VA. **Rank:** 59.

Nielsen Data: Not available.

WDBJ
Ch. 7

Network Service: MNT, CBS.

Licensee: WDBJ Television Inc., PO Box 7, Roanoke, VA 24022-0007.

Digital Broadcast Center: 2807 Hershberger Rd., Roanoke, VA 24017.

Mailing Address: PO Box 7, Roanoke, VA 24022-0007.

Phone: 540-344-7000. **Fax:** 540-344-5097.

E-mail: blee@wdbj7.com

Web Site: http://www.wdbj7.com

Technical Facilities: Channel No. 7 (174-180 MHz). Authorized power: 316-kw visual, 62.5-kw aural. Antenna: 2000-ft above av. terrain, 146-ft. above ground, 3936-ft. above sea level.

Latitude	37°	11'	42"
Longitude	80°	09'	22"

Transmitter: On Poor Mountain, 13-mi. SW of Roanoke.

Note: Latitude and longitude coordinates shown are based on the North American Datum of 1927 (NAD 27) as currently required by the Mass Media Bureau of the FCC.

Multichannel TV Sound: Stereo only.

Satellite Earth Stations: Transmitter Harris; AFC, 3.7-meter Ku-band; Scientific-Atlanta, 4.6-meter C-band; Andrew, 5.6-meter Ku-band; Harris, 6.1-meter C-band; Scientific-Atlanta, 7-meter C-band; Scientific-Atlanta, M/A-Com, Harris receivers.

SNG Mobile Dish: Andrew, 2.4-meter Ku-band.

Ownership: Schurz Communications Inc. (Group Owner).

Began Operation: October 3, 1955. Sale to present owner by Times World Corp. approved by FCC October 29, 1969 (Television Digest, Vol. 9:44).

Represented (sales): Harrington Righter & Parsons Inc. (HRP).

Represented (legal): Fletcher, Heald & Hildreth PLC.

Personnel:

Robert G. Lee, President & General Manager.

Carl Guffey, Operations & Engineering Director.

Ray Sullivan, General & National Sales Manager.

Lolly Quigley, Local Sales Manager.

Jim Kent, News Director.

Alan Novitsky, Engineering Manager.

Edward Allen, Business Manager.

Mike Bell, Director of Programming & Promotion.

Kelly Zuber, Director of Digital Media.

Mark Layman, Production Manager.

Ellen Martin, Traffic Manager.

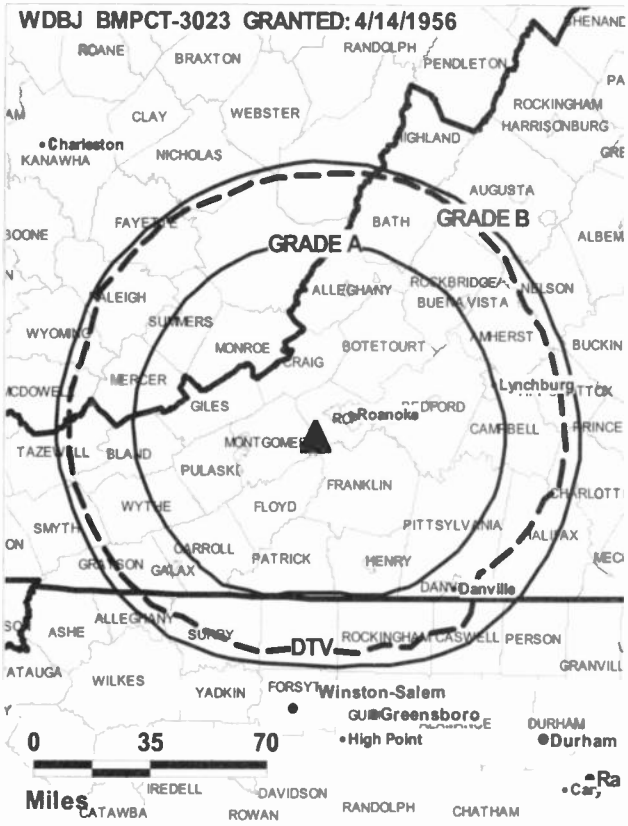

© 2008 Warren Communications News

City of License: Roanoke. **Station DMA:** Roanoke-Lynchburg, VA. **Rank:** 67.

Circulation © 2007 Nielsen. Coverage based on Nielsen study.

GrandTotal	Cable TV Households	Non-cable TV Households	Total TV Households
Estimated Station Totals *	309,970	291,940	601,910
Average Weekly Circulation (2007)	190,414	146,221	336,635
Average Daily Circulation (2007)			191,096

Station DMA Total	Cable TV Households	Non-cable TV Households	Total TV Households
Estimated Station Totals *	217,940	201,000	418,940
Average Weekly Circulation (2007)	165,365	137,009	302,374
Average Daily Circulation (2007)			178,481

Other DMA Total	Cable TV Households	Non-cable TV Households	Total TV Households
Estimated Station Totals *	92,030	90,940	182,970
Average Weekly Circulation (2007)	25,049	9,212	34,261
Average Daily Circulation (2007)			12,615

*Estimated station totals are sums of the Nielsen TV and Cable TV household estimates for each county in which the station registers viewing of more than 5% as per the Nielsen Survey Methods.

WDBJ-DT
Ch. 18

Network Service: MNT, CBS.

Licensee: WDBJ Television Inc., PO Box 7, Roanoke, VA 24022-0007.

Digital Broadcast Center: 2807 Hershberger Rd., Roanoke, VA 24017.

Mailing Address: PO Box 7, Roanoke, VA 24022-0007.

Phone: 540-344-7000. **Fax:** 540-344-5097.

E-mail: blee@wdbj7.com

Web Site: http://www.wdbj7.com

Technical Facilities: Channel No. 18 (494-500 MHz). Authorized power: 460-kw max. visual, aural. Antenna: 1988-ft above av. terrain, 125-ft. above ground, 3884-ft. above sea level.

Latitude	37°	11'	42"
Longitude	80°	09'	23"

Transmitter: 8187 Honeysuckle Lane.

Note: Latitude and longitude coordinates shown are based on the North American Datum of 1927 (NAD 27) as currently required by the Mass Media Bureau of the FCC.

Satellite Earth Stations: Transmitter Harris; AFC, 3.7-meter Ku-band; Scientific-Atlanta, 4.6-meter Ku-band; Andrew, 5.6-meter Ku-band; Harris, 6.1-meter C-band; Scientific-Atlanta, 7-meter C-band; Scientific-Atlanta, M/A-Com, Harris receivers.

Ownership: Schurz Communications Inc. (Group Owner).

Began Operation: April 29, 2002. High Definition.

Represented (sales): Harrington Righter & Parsons Inc. (HRP).

Represented (legal): Fletcher, Heald & Hildreth PLC.

Personnel:

Robert G. Lee, President & General Manager.

Carl Guffey, Operations & Engineering Director.

Ray Sullivan, General & National Sales Manager.

Lolly Quigley, Local Sales Manager.

Jim Kent, News Director.

Alan Novitsky, Engineering Manager.

WDBJ-DT BPCDT-19991012ABJ GRANTED: 12/2/1999

© 2008 Warren Communications News

Edward Allen, Business Manager.

Mike Bell, Director of Programming & Promotion.

Kelly Zuber, Director of Digital Media.

Mark Layman, Production Manager.

Ellen Martin, Traffic Manager.

City of License: Roanoke. **Station DMA:** Roanoke-Lynchburg, VA. **Rank:** 67.

Nielsen Data: Not available.

WFXR-DT
Ch. 17

Network Service: CW, FOX.

Grantee: Grant Broadcasting System II LLC, 915 Middle River Dr, Ste 409, Fort Lauderdale, FL 33304.

Studio: 2618 Colonial Ave., SW, Roanoke, VA 24015.

Mailing Address: PO Box 2127, Roanoke, VA 24009-2127.

Phone: 540-344-2127. **Fax:** 540-342-2753.

E-mail: dbunnell@fox2127.com

Web Site: http://www.fox2127.com

Technical Facilities: Channel No. 17 (488-494 MHz). Authorized power: 400-kw max. visual, aural. Antenna: 1949-ft above av. terrain, 112-ft. above ground, 3845-ft. above sea level.

Latitude	37°	11'	47.3"
Longitude	80°	09'	15.5"

Note: Latitude and longitude coordinates shown are based on the North American Datum of 1927 (NAD 27) as currently required by the Mass Media Bureau of the FCC.

Ownership: Grant Co. Inc. (Group Owner).

Began Operation: Station operating under Special Temporary Authority at 2.97-kw max. visual; no on-air date

Represented (legal): Wilkinson Barker Knauer LLP.

Represented (sales): Blair Television.

Personnel:

Dave Bunnell, General Manager & General Sales Manager.

Thomas Grant, National Sales Manager.

Jennifer Waddell, News Director.

Steve Etherton, Chief Engineer.

Judy Witt, Business Manager.

Kasper Hughes, Program Director.

© 2008 Warren Communications News

Chris Holt, Promotion Director.

Mike Hanger, Production Manager.

Sherri Parrish, Traffic Manager.

City of License: Roanoke. **Station DMA:** Roanoke-Lynchburg, VA. **Rank:** 67.

Nielsen Data: Not available.

WFXR-TV
Ch. 27
(Operates satellite WWCW, Lynchburg)

Network Service: FOX.

Licensee: Grant Broadcasting System II LLC, 915 Middle River Dr, Ste 409, Fort Lauderdale, FL 33304.

Studio: 2618 Colonial Ave. SW, Roanoke, VA 24015.

Mailing Address: PO Box 2127, Roanoke, VA 24009-2127.

Phone: 540-344-2127. **Fax:** 540-342-2753.

E-mail: dbunnell@fox2127.com

Web Site: http://www.fox2127.com

Technical Facilities: Channel No. 27 (548-554 MHz). Authorized power: 2690-kw max. visual, aural. Antenna: 1991-ft above av. terrain, 161-ft. above ground, 3894-ft. above sea level.

Latitude	37°	11'	46"
Longitude	80°	09'	16"

Transmitter: 8127 Honeysuckle Rd., Bent Mountain.

Note: Latitude and longitude coordinates shown are based on the North American Datum of 1927 (NAD 27) as currently required by the Mass Media Bureau of the FCC.

Multichannel TV Sound: Stereo only.

Satellite Earth Station: Transmitter RCA; Comtech, 3.5-meter; Chapparal receivers.

Ownership: Grant Co. Inc. (Group Owner).

Began Operation: November 11, 1986.

Represented (sales): Blair Television.

Represented (legal): Wilkinson Barker Knauer LLP.

Personnel:

Dave Bunnell, General Manager & General Sales Manager.

Thomas Grant, National Sales Manager.

Jennifer Waddell, News Director.

Steve Etherton, Chief Engineer.

Judy Witt, Business Manager.

Kasper Hughes, Program Director.

Chris Holt, Promotion Director.

Mike Hanger, Production Manager.

Sherri Parrish, Traffic Manager.

City of License: Roanoke. **Station DMA:** Roanoke-Lynchburg, VA. **Rank:** 67.

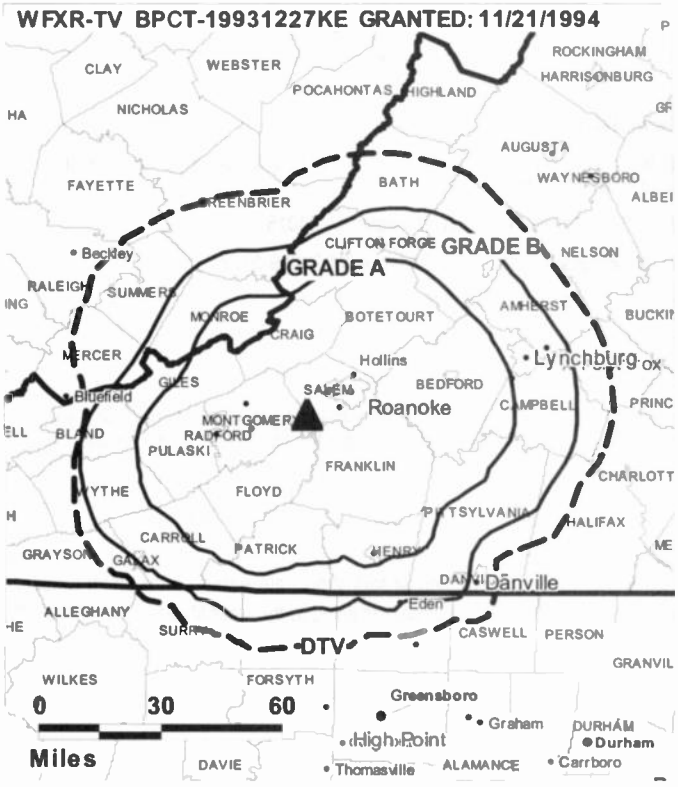

© 2008 Warren Communications News

Circulation © 2007 Nielsen. Coverage based on Nielsen study.

GrandTotal	Cable TV Households	Non-cable TV Households	Total TV Households
Estimated Station Totals *	190,420	201,000	391,420
Average Weekly Circulation (2007)	102,258	83,364	185,622
Average Daily Circulation (2007)			63,605

Station OMA Total	Cable TV Households	Non-cable TV Households	Total TV Households
Estimated Station Totals *	187,870	201,000	388,870
Average Weekly Circulation (2007)	101,700	83,364	185,064
Average Daily Circulation (2007)			63,518

Other OMA Total	Cable TV Households	Non-cable TV Households	Total TV Households
Estimated Station Totals *	2,550	0	2,550
Average Weekly Circulation (2007)	558	0	558
Average Daily Circulation (2007)			87

*Estimated station totals are sums of the Nielsen TV and Cable TV household estimates for each county in which the station registers viewing of more than 5% as per the Nielsen Survey Methods.

WPXR
Ch. 38

Network Service: ION.

Licensee: Paxson Communications License Co. LLC, 601 Clearwater Park Rd., West Palm Beach, FL 33401-6233.

Studio: 401 3rd St. SW, Roanoke, VA 24011.

Mailing Address: 401 3rd St. SW, Roanoke, VA 24011.

Phone: 540-857-0038. **Fax:** 540-345-8568.

E-mail: shirleybundy@ionmedia.tv

Web Site: http://www.ionline.tv

Technical Facilities: Channel No. 38 (614-620 MHz). Authorized power: 1350-kw max. visual, aural. Antenna: 2044-ft above av. terrain, 180-ft. above ground, 3940-ft. above sea level.

Latitude	37°	11'	37"
Longitude	80°	09'	25"

Note: Latitude and longitude coordinates shown are based on the North American Datum of 1927 (NAD 27) as currently required by the Mass Media Bureau of the FCC.

Satellite Earth Stations: Transmitter Townsend; M/A-Com, 3.2-meter Ku-band; Scientific-Atlanta, 4.6-meter C-band; Scientific-Atlanta, Microdyne, M/A-Com receivers.

Ownership: ION Media Networks Inc. (Group Owner).

Began Operation: January 3, 1986. Transfer to CIG Media LLC pends. Sale to present owner by Vine & Branch Inc. approved by FCC August 21, 1997.

Represented (legal): Dow Lohnes PLLC.

Personnel:

Kathy Mohn, General Manager.

Candy Crigger, General Sales Manager.

George A. Stein, Chief Engineer.

Shirley Bundy, Business Manager.

Genia Wright, Traffic Manager.

City of License: Roanoke. **Station DMA:** Roanoke-Lynchburg, VA. **Rank:** 67.

TELEVISION & CABLE
Factbook Online
FULLY SEARCHABLE • CONTINUOUSLY UPDATED • DISCOUNT RATES FOR PRINT PURCHASERS
For more information call **800-771-9202** or visit **www.warren-news.com**

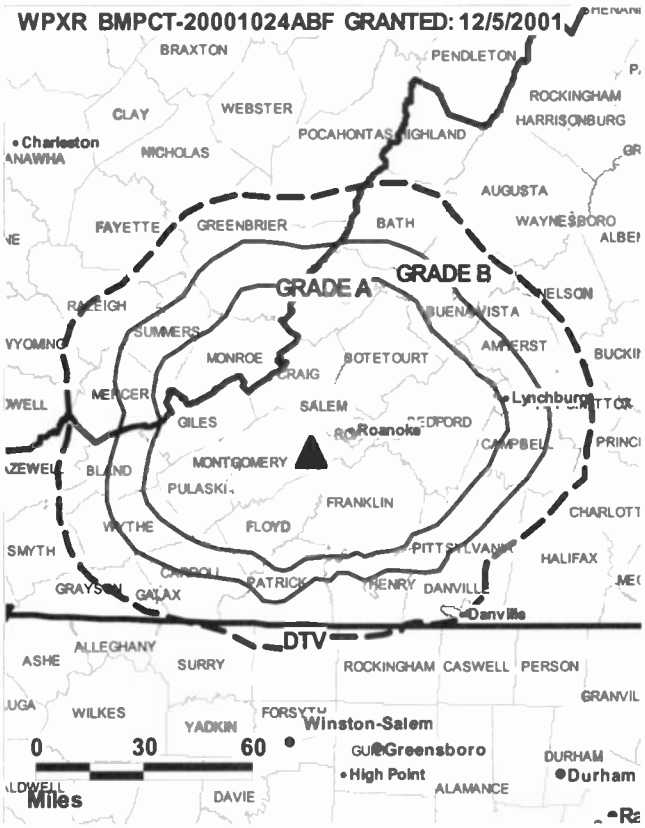

© 2008 Warren Communications News

Circulation © 2007 Nielsen. Coverage based on Nielsen study.

GrandTotal	Cable TV Households	Non-cable TV Households	Total TV Households
Estimated Station Totals *	202,470	19,540	222,010
Average Weekly Circulation (2007)	23,348	1,228	24,576
Average Daily Circulation (2007)			5,170

Station DMA Total	Cable TV Households	Non-cable TV Households	Total TV Households
Estimated Station Totals *	200,650	19,540	220,190
Average Weekly Circulation (2007)	23,204	1,228	24,432
Average Daily Circulation (2007)			5,137

Other DMA Total	Cable TV Households	Non-cable TV Households	Total TV Households
Estimated Station Totals *	1,820	0	1,820
Average Weekly Circulation (2007)	144	0	144
Average Daily Circulation (2007)			33

*Estimated station totals are sums of the Nielsen TV and Cable TV household estimates for each county in which the station registers viewing of more than 5% as per the Nielsen Survey Methods.

WPXR-DT
Ch. 36

Network Service: ION.

Licensee: Paxson Communications License Co. LLC, 601 Clearwater Park Rd., West Palm Beach, FL 33401-6233.

Studio: 401 3rd St. SW, Roanoke, VA 24011.

Mailing Address: 401 3rd St. SW, Roanoke, VA 24011.

Phone: 540-857-0038. **Fax:** 540-345-8568.

E-mail: shirleybundy@ionmedia.tv

Web Site: http://www.ionline.tv

Technical Facilities: Channel No. 36 (602-608 MHz). Authorized power: 700-kw max. visual, aural. Antenna: 2044-ft above av. terrain, 180-ft. above ground, 3940-ft. above sea level.

Latitude	37°	11'	37"
Longitude	80°	09'	25"

Note: Latitude and longitude coordinates shown are based on the North American Datum of 1927 (NAD 27) as currently required by the Mass Media Bureau of the FCC.

Ownership: ION Media Networks Inc. (Group Owner).

Began Operation: April 1, 2002. Standard Definition.

Represented (legal): Dow Lohnes PLLC.

Personnel:

Kathy Mohn, General Manager.

Candy Crigger, General Sales Manager.

George Stein, Chief Engineer.

Shirley Bundy, Business Manager.

Genia Wright, Traffic Manager.

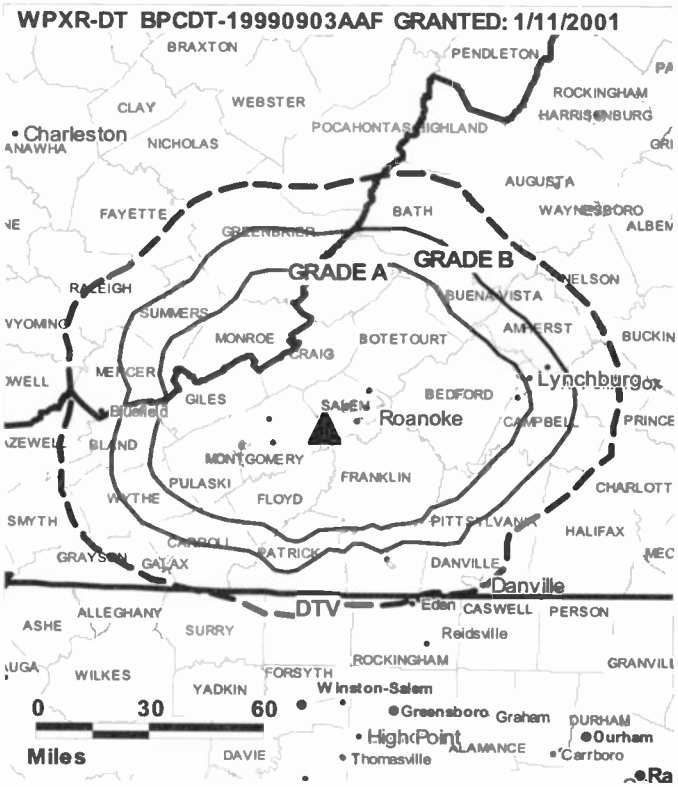

© 2008 Warren Communications News

City of License: Roanoke. **Station DMA:** Roanoke-Lynchburg, VA. **Rank:** 67.

Nielsen Data: Not available.

WSLS-DT
Ch. 30

Network Service: NBC.

Grantee: Media General Communications Holdings LLC, 333 E Franklin St, Richmond, VA 23219.

Studio: 401 3rd St. SW, Roanoke, VA 24011.

Mailing Address: PO Box 10, Roanoke, VA 24022-0010.

Phone: 540-981-9110; 540-981-9126. **Fax:** 540-981-9709.

E-mail: news@wsls.com

Web Site: http://www.wsls.com

Technical Facilities: Channel No. 30 (566-572 MHz). Authorized power: 950-kw max. visual, aural. Antenna: 1942-ft above av. terrain, 136-ft. above ground, 3857-ft. above sea level.

Latitude	37°	12'	03"
Longitude	80°	08'	54"

Note: Latitude and longitude coordinates shown are based on the North American Datum of 1927 (NAD 27) as currently required by the Mass Media Bureau of the FCC.

Ownership: Media General Inc. (Group Owner).

Began Operation: Station operating under Special Temporary Authority at 55.46-kw max. visual; no on-air date.

Personnel:

Kathy Mohn, Vice President & General Manager.

Candy Crigger, General Sales Manager.

Shane Moreland, News Director.

Bob King, Chief Engineer & Production Manager.

Kelly McBride, Business Manager.

Judy Ralph, Program Director.

Dan Coyle, Marketing Director.

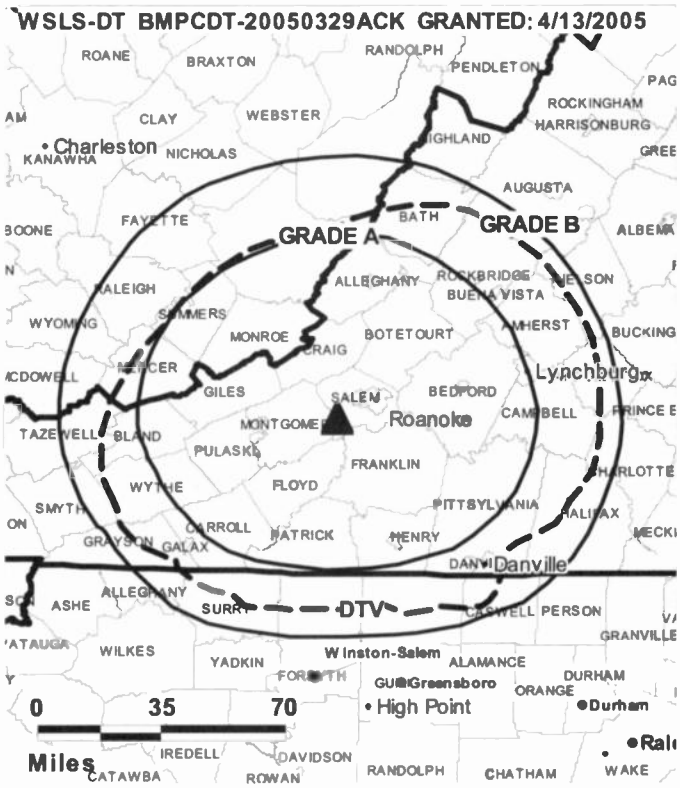

© 2008 Warren Communications News

Scott Ramsburg, Creative Services Supervisor.

Carol King, Traffic Manager.

City of License: Roanoke. **Station DMA:** Roanoke-Lynchburg, VA. **Rank:** 67.

Nielsen Data: Not available.

WSLS-TV
Ch. 10

Network Service: NBC.

Licensee: Media General Communications Holdings LLC, 333 E Franklin St, Richmond, VA 23219.

Studio: 401 3rd St. SW, Roanoke, VA 24011.

Mailing Address: PO Box 10, Roanoke, VA 24022-0010.

Phone: 540-981-9110; 540-981-9126. **Fax:** 540-981-9709.

E-mail: news@wsls.com

Web Site: http://www.wsls.com

Technical Facilities: Channel No. 10 (192-198 MHz). Authorized power: 316-kw & 316-kw horizontal visual, 31.6-kw aural. Antenna: 2001-ft above av. terrain, 203-ft. above ground, 3924-ft. above sea level.

Latitude	37°	12'	03"
Longitude	80°	08'	54"

Note: Latitude and longitude coordinates shown are based on the North American Datum of 1927 (NAD 27) as currently required by the Mass Media Bureau of the FCC.

Multichannel TV Sound: Stereo only.

Satellite Earth Stations: Transmitter Harris; Harris, 3-meter Ku-band; Harris, 6-meter Ku-band; Standard Communications, Harris receivers.

SNG Mobile Dish: Andrews, 2.4-meter Ku-band.

News Services: NBC News Channel, CNN Newsource, AP.

Ownership: Media General Inc. (Group Owner).

Began Operation: December 11, 1952. Sale to Park Communications by Shenandoah Life Insurance Co. approved by FCC September 10, 1969 (Television Digest, Vol. 9:36, 37). Transfer of control of Park Acquisition to John Fiorini & Gary Knapp approved by FCC March 27, 1995. Sale to present owner by Park Acquisition approved by FCC November 22, 1996 (Vol. 36:31).

Represented (sales): MMT Sales Inc.

Personnel:

Kathy Mohn, Vice President & General Manager.

Candy Crigger, General Sales Manager.

Shane Moreland, News Director.

Bob King, Chief Engineer & Production Manager.

Kelly McBride, Business Manager.

Judy Ralph, Program Director.

Dan Coyle, Marketing Director.

Scott Ramsburg, Creative Services Supervisor.

Carol King, Traffic Manager.

City of License: Roanoke. **Station DMA:** Roanoke-Lynchburg, VA. **Rank:** 67.

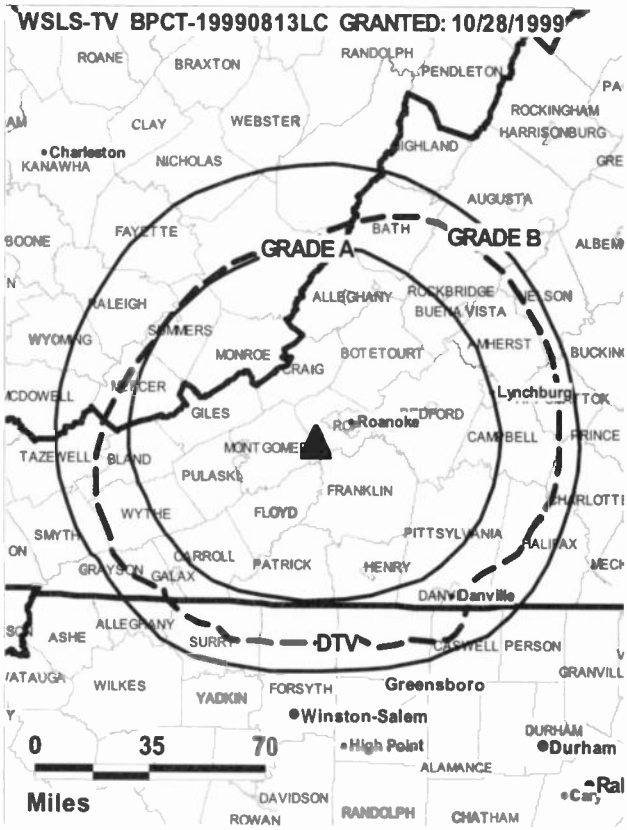

© 2008 Warren Communications News

Circulation © 2007 Nielsen. Coverage based on Nielsen study.

GrandTotal	Cable TV Households	Non-cable TV Households	Total TV Households
Estimated Station Totals *	282,380	237,310	519,690
Average Weekly Circulation (2007)	159,222	123,161	282,383
Average Daily Circulation (2007)			135,408

Station DMA Total	Cable TV Households	Non-cable TV Households	Total TV Households
Estimated Station Totals *	217,940	201,000	418,940
Average Weekly Circulation (2007)	148,402	120,161	268,563
Average Daily Circulation (2007)			131,678

Other DMA Total	Cable TV Households	Non-cable TV Households	Total TV Households
Estimated Station Totals *	64,440	36,310	100,750
Average Weekly Circulation (2007)	10,820	3,000	13,820
Average Daily Circulation (2007)			3,730

*Estimated station totals are sums of the Nielsen TV and Cable TV household estimates for each county in which the station registers viewing of more than 5% as per the Nielsen Survey Methods.

WHRE
Ch. 21

Network Service: TBN.

Licensee: Copeland Channel 21 LLC, 168 Business Park Dr, Suite 200, Virginia Beach, VA 23462.

Mailing Address: 168 Business Park Dr., Suite 200, Virginia Beach, VA 23462.

Phone: 757-473-3702.

Technical Facilities: Channel No. 21 (512-518 MHz). Authorized power: 5000-kw max. visual, aural. Antenna: 1017-ft above av. terrain, 1014-ft. above ground, 1037-ft. above sea level.

Latitude	36°	48'	31"
Longitude	76°	30'	12"

Note: Latitude and longitude coordinates shown are based on the North American Datum of 1927 (NAD 27) as currently required by the Mass Media Bureau of the FCC.

Ownership: Robert O. Copeland.

Began Operation: March 27, 2006.

City of License: Virginia Beach.

Station DMA: Norfolk-Portsmouth-Newport News, VA. **Rank:** 42.

TELEVISION & CABLE
Factbook Online
FULLY SEARCHABLE • CONTINUOUSLY UPDATED • DISCOUNT RATES FOR PRINT PURCHASERS
For more information call **800-771-9202** or visit **www.warren-news.com**

The industry bible...
Consumer Electronics Daily
Warren Communications News
Free 30-day trial—call 800-771-9202 or visit www.warren-news.com

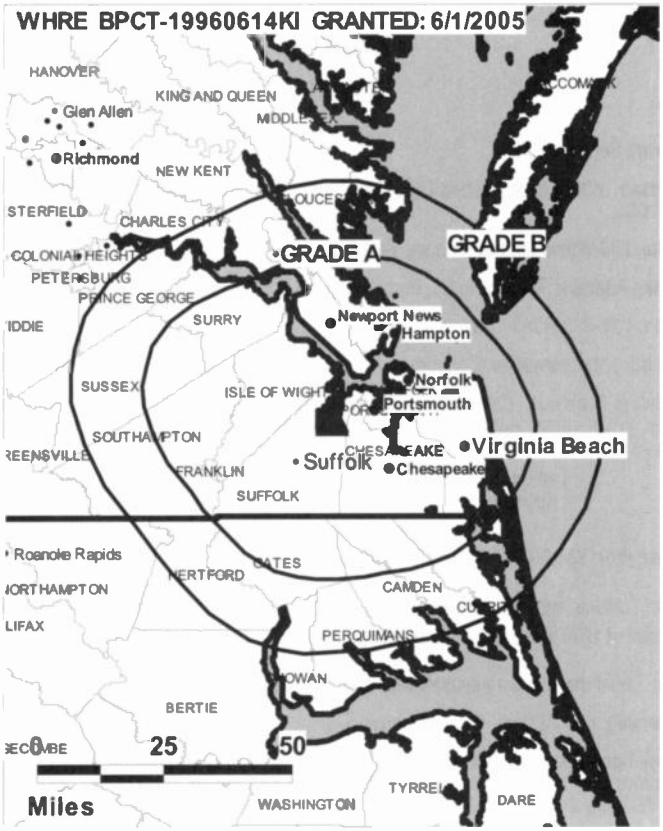

© 2008 Warren Communications News

Circulation © 2007 Nielsen. Coverage based on Nielsen study.

GrandTotal	Cable TV Households	Non-cable TV Households	Total TV Households
Estimated Station Totals *	0	20,470	20,470
Average Weekly Circulation (2007)	0	1,450	1,450
Average Daily Circulation (2007)			288

Station DMA Total	Cable TV Households	Non-cable TV Households	Total TV Households
Estimated Station Totals *	0	20,470	20,470
Average Weekly Circulation (2007)	0	1,450	1,450
Average Daily Circulation (2007)			288

*Estimated station totals are sums of the Nielsen TV and Cable TV household estimates for each county in which the station registers viewing of more than 5% as per the Nielsen Survey Methods.

WVBT
Ch. 43

Network Service: FOX.

Licensee: WAVY Broadcasting LLC, 4 Richmond Square, Suite 200, Providence, RI 02906.

Studio: 243 Wythe St., Portsmouth, VA 23704.

Mailing Address: 243 Wythe St., Portsmouth, VA 23704.

Phone: 757-393-4343. **Fax:** 757-399-7628.

Web Site: http://www.fox43tv.com

Technical Facilities: Channel No. 43 (644-650 MHz). Authorized power: 5000-kw max. visual, aural. Antenna: 853-ft above av. terrain, 853-ft. above ground, 879-ft. above sea level.

Latitude	36°	49'	14"
Longitude	76°	30'	41"

Transmitter: WAVY-TV, Kings Hwy., Driver.

Note: Latitude and longitude coordinates shown are based on the North American Datum of 1927 (NAD 27) as currently required by the Mass Media Bureau of the FCC.

LMA: Local marketing agreement with WAVY-TV (N), Portsmouth.

Ownership: LIN TV Corp. (Group Owner).

Began Operation: December 17, 1992. Sale to present owner by Beach 43 Corp. approved by FCC January 9, 2002. Sale to Beach 43 Corp. by The 43 Corp. approved by FCC July 28, 1995.

Represented (sales): Blair Television.

Represented (engineering): du Treil, Lundin & Rackley Inc.

Personnel:

Doug Davis, President & General Manager.

Mark Gentner, Station Manager.

Charmaine Miller, Local Sales Manager.

Andy Hilton, National Sales Manager.

Kathy Hostetter, News Director.

David Seals, Assistant News Director.

Les Garrenton, Engineering Director.

Jennifer Crabtree, Business & Human Resources Manager.

Joe Weller, Program Director.

Judy Triska, Promotion Director.

Latonya Hunter, Research Development Director.

David Whitbner Jr., Production Director.

Eather White, Traffic Manager.

Debbie Racey, Executive Assistant.

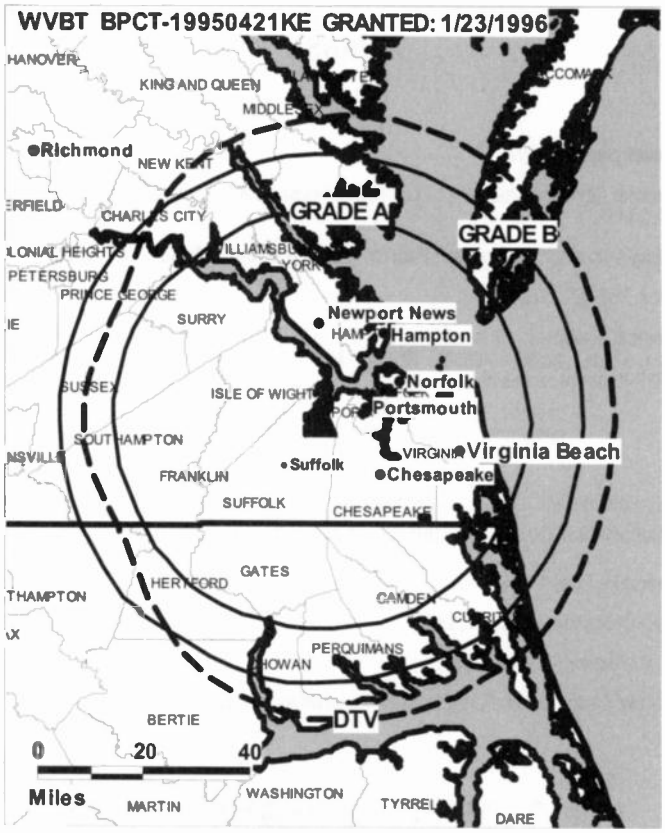

© 2008 Warren Communications News

City of License: Virginia Beach.

Station DMA: Norfolk-Portsmouth-Newport News, VA. **Rank:** 42.

Circulation © 2007 Nielsen. Coverage based on Nielsen study.

GrandTotal	Cable TV Households	Non-cable TV Households	Total TV Households
Estimated Station Totals *	516,460	186,500	702,960
Average Weekly Circulation (2007)	267,859	92,557	360,416
Average Daily Circulation (2007)			118,379

Station DMA Total	Cable TV Households	Non-cable TV Households	Total TV Households
Estimated Station Totals *	513,440	182,950	696,390
Average Weekly Circulation (2007)	267,430	92,369	359,799
Average Daily Circulation (2007)			118,311

Other DMA Total	Cable TV Households	Non-cable TV Households	Total TV Households
Estimated Station Totals *	3,020	3,550	6,570
Average Weekly Circulation (2007)	429	188	617
Average Daily Circulation (2007)			68

*Estimated station totals are sums of the Nielsen TV and Cable TV household estimates for each county in which the station registers viewing of more than 5% as per the Nielsen Survey Methods.

WVBT-DT
Ch. 29

Network Service: FOX.

Licensee: WAVY Broadcasting LLC, 4 Richmond Square, Suite 200, Providence, RI 02906.

Studio: 243 Wythe St., Portsmouth, VA 23704.

Mailing Address: 243 Wythe St., Portsmouth, VA 23704.

Phone: 757-393-4343. **Fax:** 757-393-7615.

Web Site: http://www.fox43tv.com

Technical Facilities: Channel No. 29 (560-566 MHz). Authorized power: 1000-kw max. visual, aural. Antenna: 801-ft above av. terrain, 801-ft. above ground, 823-ft. above sea level.

Latitude	36°	49'	14"
Longitude	76°	30'	41"

Note: Latitude and longitude coordinates shown are based on the North American Datum of 1927 (NAD 27) as currently required by the Mass Media Bureau of the FCC.

Ownership: LIN TV Corp. (Group Owner).

Began Operation: March 21, 2002. Standard Definition.

Represented (sales): Blair Television.

Personnel:

Doug Davis, President & General Manager.

Mark Gentner, Station Manager.

Charmaine Miller, Local Sales Manager.

Andy Hilton, National Sales Manager.

Kathy Hostetter, News Director.

David Seals, Assistant News Director.

Les Garrenton, Engineering Director.

Jennifer Crabtree, Business & Human Resources Manager.

Joe Weller, Program Director.

Judy Triska, Promotion Director.

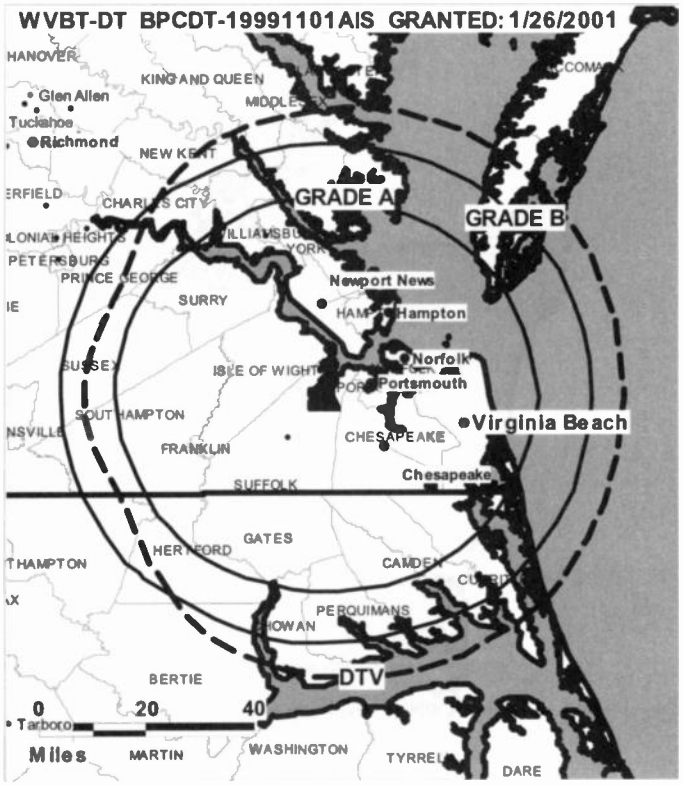

© 2008 Warren Communications News

Latonya Hunter, Research Development Director.

David Whitbner Jr., Production Director.

Eather White, Traffic Manager.

Debbie Racey, Executive Assistant.

City of License: Virginia Beach.

Station DMA: Norfolk-Portsmouth-Newport News, VA. **Rank:** 42.

Nielsen Data: Not available.

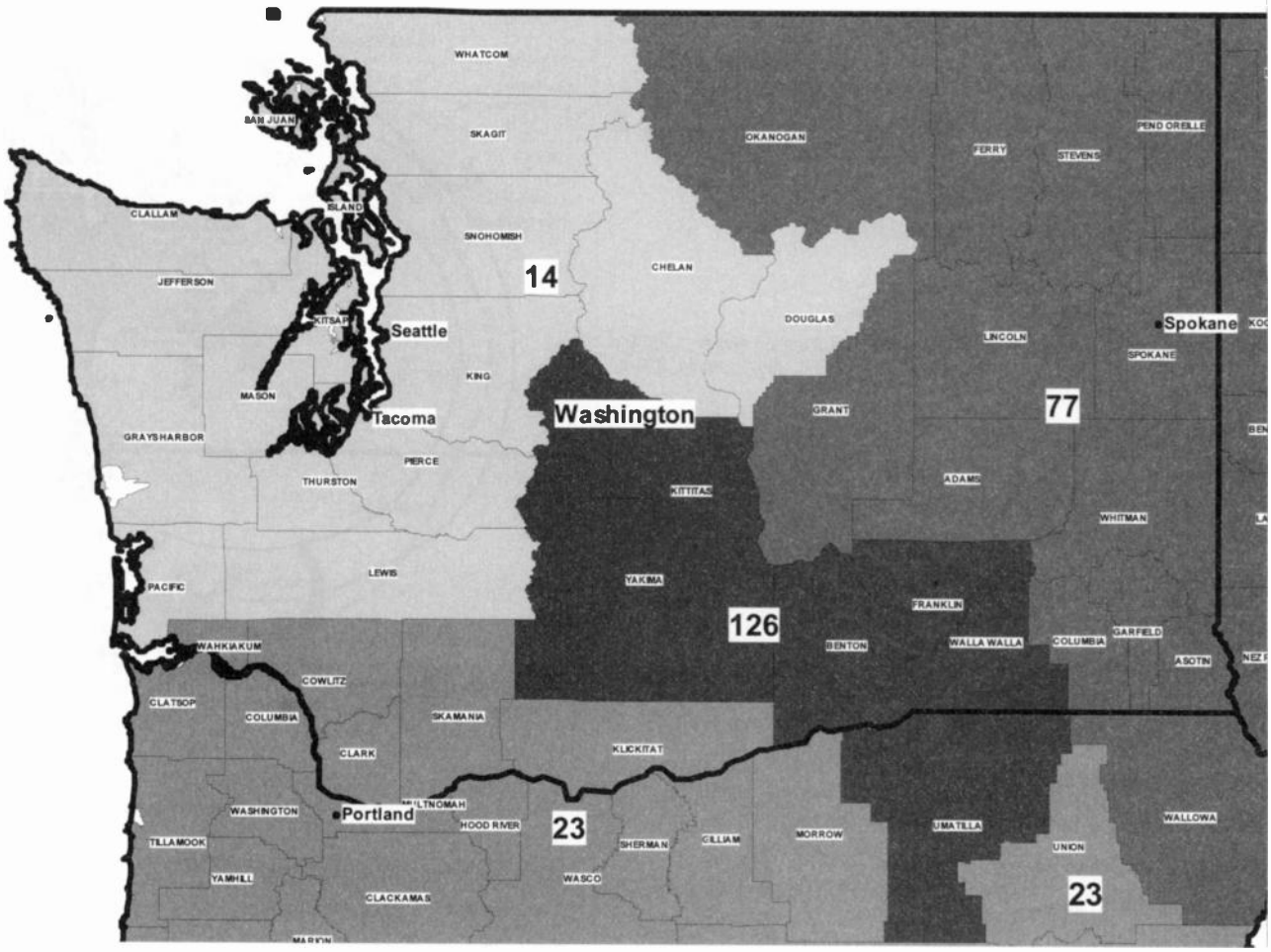

© 2008 Warren Communications News

MARKET	NIELSEN DMA TV HOUSEHOLDS	RANK	MARKET AREA COMMERCIAL STATIONS
Seattle-Tacoma, WA	1,782,040	14	KCPQ (13); KCPQ-DT (18); KHCV (45); KHCV-DT (44); KING-DT (48); KING-TV (5); KIRO-DT (39); KIRO-TV (7); KMYQ (22); KOMO-DT (38); KOMO-TV (4); KONG-DT (31); KONG-TV (16); KSTW (11); KSTW-DT (36); KTBW-DT (14); KTBW-TV (20); KUNS-DT (50); KUNS-TV (51); KVOS-DT (35); KVOS-TV (12); KWPX (33); KWPX-DT (32)
Portland, OR	1,150,320	23	KATU (2); KATU-DT (43); KGW (8); KGW-DT (46); KNMT (24); KNMT-DT (45); KOIN (6); KOIN-DT (40); KPDX (49); KPDX-DT (48); KPTV (12); KPTV-DT (30); KPXG (22); KPXG-DT (4); KRCW-DT (33); KRCW-TV (32); KUNP (16)
Spokane, WA	403,820	77	KAYU-DT (30); KAYU-TV (28); KGPX (34); KHQ-DT (15); KHQ-TV (6); KLEW-TV (3); KQUP (24); KREM-DT (20); KREM-TV (2); KSKN (22); KSKN-DT (36); KXLY-DT (13); KXLY-TV (4)
Yakima-Pasco-Richland-Kennewick, WA	213,000	126	KAPP (35); KAPP-DT (14); KCWK (9); KEPR-DT (18); KEPR-TV (19); KFFX-DT (8); KFFX-TV (11); KIMA-DT (33); KIMA-TV (29); KLEW-DT (32); KNDO (23); KNDO-DT (16); KNDU (25); KNDU-DT (26); KVEW (42); KVEW-DT (44)

Washington *Digital* Station Totals as of October 1, 2007

	VHF	UHF	TOTAL
Commercial Television	1	22	23
Educational Television	0	8	8
	1	30	31

Washington Analog Station Totals as of October 1, 2007

	VHF	UHF	TOTAL
Commercial Television	10	17	27
Educational Television	3	4	7
	13	21	34

KUNS-DT
(formerly KWOG)
Ch. 50

Network Service: IND.

Licensee: Fisher Broadcasting-Bellevue TV LLC, 100 4th Ave N, Ste 510, Seattle, WA 98109.

Studio: 18000 International Blvd., Suite 601, Sea-Tac, WA 98188.

Mailing Address: 18000 International Blvd., Suite 601, Sea-Tac, WA 89188.

Phone: 206-248-6834. **Fax:** 206-248-6818.

E-mail: kwog-tv@msn.com

Web Site: http://www.kwog-tv.com

Technical Facilities: Channel No. 50 (686-692 MHz). Authorized power: 240-kw max. visual, aural. Antenna: 2359-ft above av. terrain, 279-ft. above ground, 3123-ft. above sea level.

Latitude	47°	30'	17"
Longitude	121°	58'	04"

Transmitter: W. Tiger Mountain Communications Site, 2-mi. SW of intersection of 203 & I-90.

Note: Latitude and longitude coordinates shown are based on the North American Datum of 1927 (NAD 27) as currently required by the Mass Media Bureau of the FCC.

Ownership: Fisher Communications Inc. (Group Owner).

Began Operation: Station operating; no on-air date.

Represented (legal): Covington & Burling.

Personnel:

Donald Laidlaw, General Manager.

Terry Springs, Chief Engineer.

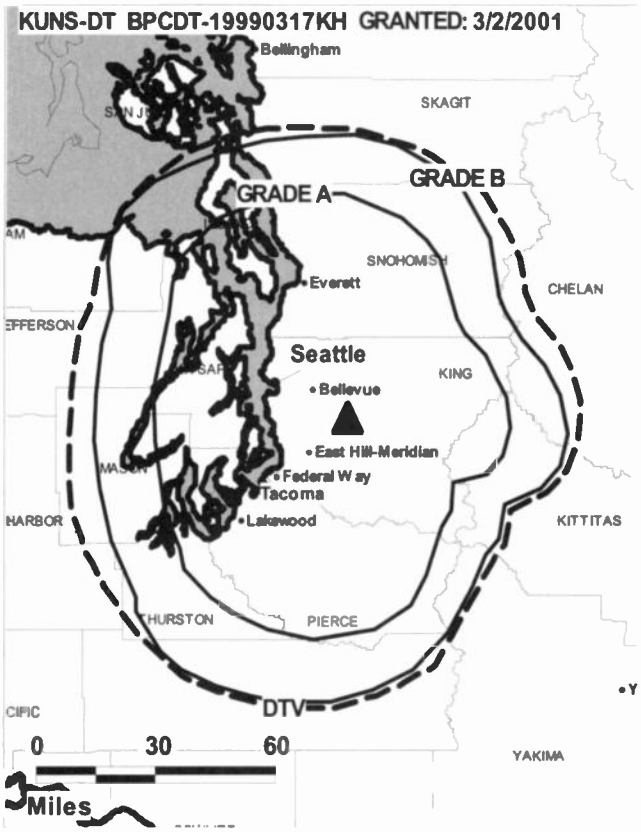

© 2008 Warren Communications News

City of License: Bellevue. **Station DMA:** Seattle-Tacoma, WA. **Rank:** 14.

Nielsen Data: Not available.

KUNS-TV
(formerly KWOG)
Ch. 51

Network Service: IND.

Licensee: Fisher Broadcasting-Bellevue TV LLC, 100 4th Ave N, Ste 510, Seattle, WA 98109.

Studio: 18000 International, Suite 601, Sea-Tac, WA 98188.

Mailing Address: 18000 International Blvd., Suite 601, Sea-Tac, WA 98188.

Phone: 206-248-6834. **Fax:** 206-248-6818.

E-mail: kwog-tv@msn.com

Web Site: http://www.kwog-tv.com

Technical Facilities: Channel No. 51 (692-698 MHz). Authorized power: 3800-kw max. visual, aural. Antenna: 2359-ft above av. terrain, 279-ft. above ground, 3123-ft. above sea level.

Latitude	47°	30'	17"
Longitude	121°	58'	04"

Transmitter: W. Tiger Mountain Communications Site, 2-mi. SW of intersection of SR 203 & I-90.

Note: Latitude and longitude coordinates shown are based on the North American Datum of 1927 (NAD 27) as currently required by the Mass Media Bureau of the FCC.

Multichannel TV Sound: Planned.

Ownership: Fisher Communications Inc. (Group Owner).

Began Operation: August 8, 1999. Transfer of control from Christopher J. Racine (75% to 0) to Fisher Broadcasting Co. (25% to 100%) approved by FCC August 11, 2006. Transfer from Ray Wick, et al. to Christopher Racine approved by FCC July 14, 2000.

Represented (legal): Covington & Burling.

Represented (engineering): Cavell, Mertz & Associates Inc.

Personnel:

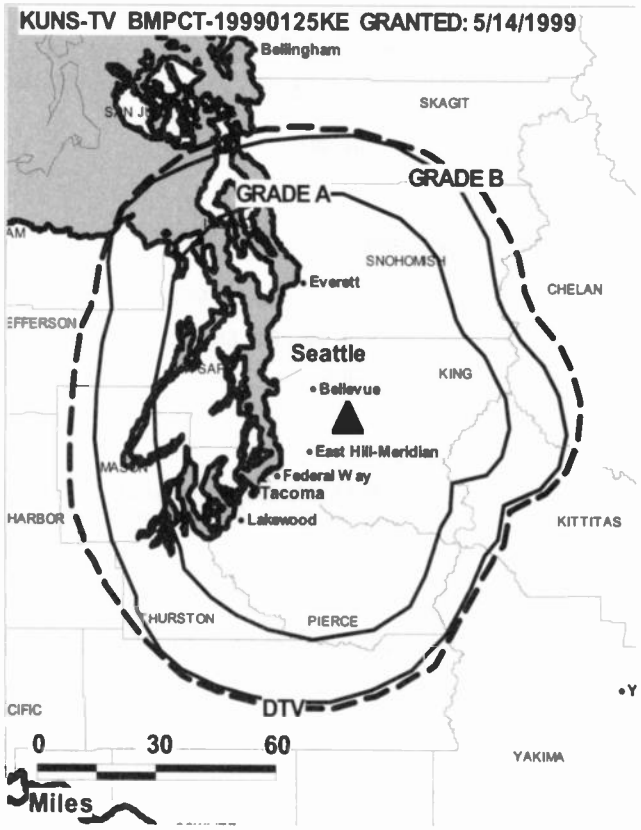

© 2008 Warren Communications News

Donald Laidlaw, General Manager.

Terry Springs, Chief Engineer.

City of License: Bellevue. **Station DMA:** Seattle-Tacoma, WA. **Rank:** 14.

Nielsen Data: Not available.

KWPX
Ch. 33

Network Service: ION.

Licensee: Paxson Communications License Co. LLC, 601 Clearwater Park Rd., West Palm Beach, FL 33401-6233.

Studio: PO Box 426, Preston, WA 98050.

Mailing Address: PO Box 426, Preston, WA 98050.

Phone: 425-222-6010. **Fax:** 425-222-6032.

E-mail: terryspring@ionmedia.tv

Web Site: http://www.ionline.tv

Technical Facilities: Channel No. 33 (584-590 MHz). Authorized power: 3690-kw max. visual, aural. Antenna: 2352-ft above av. terrain, 272-ft. above ground, 3117-ft. above sea level.

Latitude	47°	30'	17"
Longitude	121°	58'	06"

Holds CP for change to 3720-kw max. visual, 2349-ft above av. terrain, 272-ft. above ground, 3111-ft. above sea level; lat. 47° 30' 17", long. 121° 58' 03", BPCT-20050428AAJ.

Note: Latitude and longitude coordinates shown are based on the North American Datum of 1927 (NAD 27) as currently required by the Mass Media Bureau of the FCC.

Multichannel TV Sound: Stereo only.

Ownership: ION Media Networks Inc. (Group Owner).

Began Operation: May 17, 1989. Sale to NW TV Inc. by Robert Gill Communications LP approved by FCC January 6, 1995. Left air, date unreported. Resumed operation November 1, 1995. Sale to ValueVision International by NW TV Inc. approved by FCC January 26, 1996. Sale to present owner by ValueVision International approved by FCC February 2, 1998. Transfer to CIG Media LLC pends.

Represented (legal): Dow Lohnes PLLC.

Represented (engineering): du Treil, Lundin & Rackley Inc.

Personnel:

Terry Spring, Chief Engineer.

Monica Nelson, Operations Manager.

Erin Larson, Traffic & Public Affairs Manager.

City of License: Bellevue. **Station DMA:** Seattle-Tacoma, WA. **Rank:** 14.

KWPX BPCT-20050428AAJ GRANTED: 5/17/2006

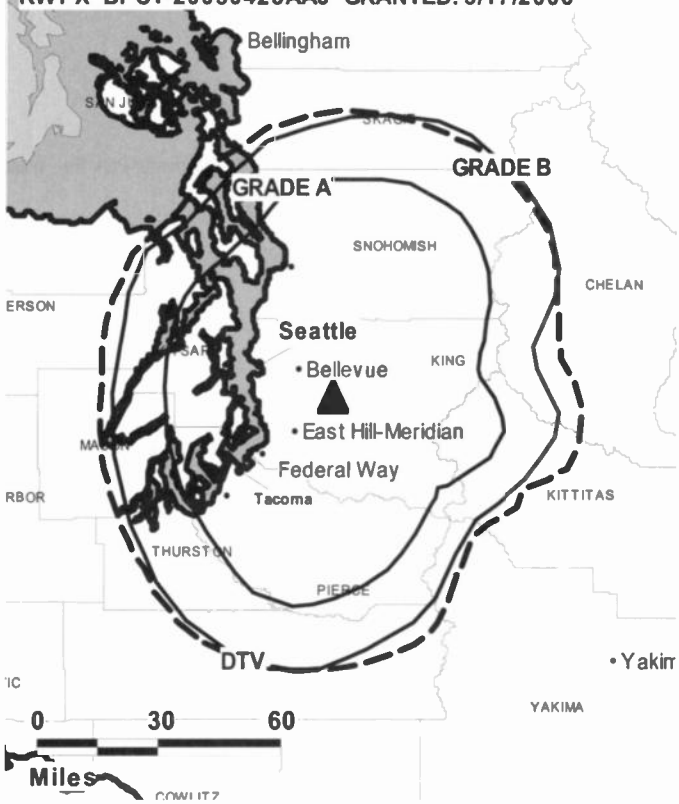

© 2008 Warren Communications News

Circulation © 2007 Nielsen. Coverage based on Nielsen study.

GrandTotal	Cable TV Households	Non-cable TV Households	Total TV Households
Estimated Station Totals *	532,730	0	532,730
Average Weekly Circulation (2007)	34,382	0	34,382
Average Daily Circulation (2007)			8,247

Station DMA Total	Cable TV Households	Non-cable TV Households	Total TV Households
Estimated Station Totals *	532,730	0	532,730
Average Weekly Circulation (2007)	34,382	0	34,382
Average Daily Circulation (2007)			8,247

*Estimated station totals are sums of the Nielsen TV and Cable TV household estimates for each county in which the station registers viewing of more than 5% as per the Nielsen Survey Methods.

KWPX-DT
Ch. 32

Network Service: ION.

Licensee: Paxson Communications License Co. LLC, 601 Clearwater Park Rd., West Palm Beach, FL 33401-6233.

Studio: PO Box 426, Preston, WA 98050.

Mailing Address: PO Box 426, Preston, WA 98050.

Phone: 425-222-6010. **Fax:** 425-222-6032.

E-mail: terryspring@ionmedia.tv

Web Site: http://www.ionline.tv

Technical Facilities: Channel No. 32 (578-584 MHz). Authorized power: 175-kw max. visual, aural. Antenna: 2349-ft above av. terrain, 272-ft. above ground, 3111-ft. above sea level.

Latitude	47°	30'	17"
Longitude	121°	58'	03"

Note: Latitude and longitude coordinates shown are based on the North American Oatum of 1927 (NAO 27) as currently required by the Mass Media Bureau of the FCC.

Ownership: ION Media Networks Inc. (Group Owner).

Began Operation: October 28, 2002. Standard Oefinition.

Represented (legal): Oow Lohnes PLLC.

Represented (engineering): du Treil, Lundin & Rackley Inc.

Personnel:

Terry Spring, Chief Engineer.

Monica Nelson, Operations Manager.

Erin Larson, Traffic & Public Affairs Manager.

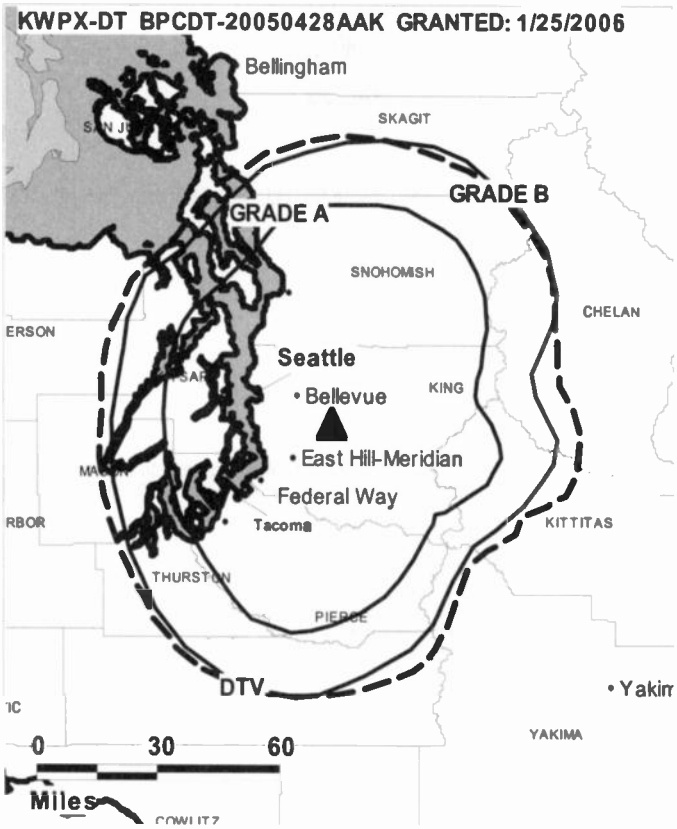

© 2008 Warren Communications News

City of License: Bellevue. **Station DMA:** Seattle-Tacoma, WA. **Rank:** 14.

Nielsen Data: Not available.

KBCB
Ch. 24

Network Service: IND.

Licensee: World Television of Washington LLC, 6611 Santa Monica Blvd., Los Angeles, CA 90038-1311.

Studio: 4164 Guide Meridian Plaza, Suite 102, Bellingham, WA 98226.

Mailing Address: 4164 Guide Meridian Plaza, Suite 102, Bellingham, WA 98226.

Phone: 360-647-8842. **Fax:** 360-647-9204.

E-mail: info@kbcbtv.com

Web Site: http://www.kbcbtv.com

Technical Facilities: Channel No. 24 (530-536 MHz). Authorized power: 3090-kw max. visual, aural. Antenna: 2485-ft above av. terrain, 487-ft. above ground, 2600-ft. above sea level.

Latitude	48°	40'	46"
Longitude	122°	50'	31"

Transmitter: 0.5-mi. W of summit of Mount Constitution, East Sound, San Juan County.

Digital Facilities: Channel No. 19 (500-506 MHz). Power: 165-kw max. visual. Antenna: 2484-ft above av. terrain, 487-ft. above ground, 2600-ft. above sea level.

Latitude	48°	40'	46"
Longitude	122°	50'	31"

FCC Digital File Number: BPCDT-19991101AEB. Granted: February 21, 2003.

Note: Latitude and longitude coordinates shown are based on the North American Datum of 1927 (NAD 27) as currently required by the Mass Media Bureau of the FCC.

Ownership: Frank Washington (Group Owner); Venture Technologies Group LLC (Group Owner).

Began Operation: August 15, 1997. Station is silent due to electrical problems at the transmitter site.

Personnel:

Brian Holton, General Manager.

Shelli Jones, Station Manager.

Jesse Adams, Sales Account Executive.

Maria Bermudez, Sales Account Executive.

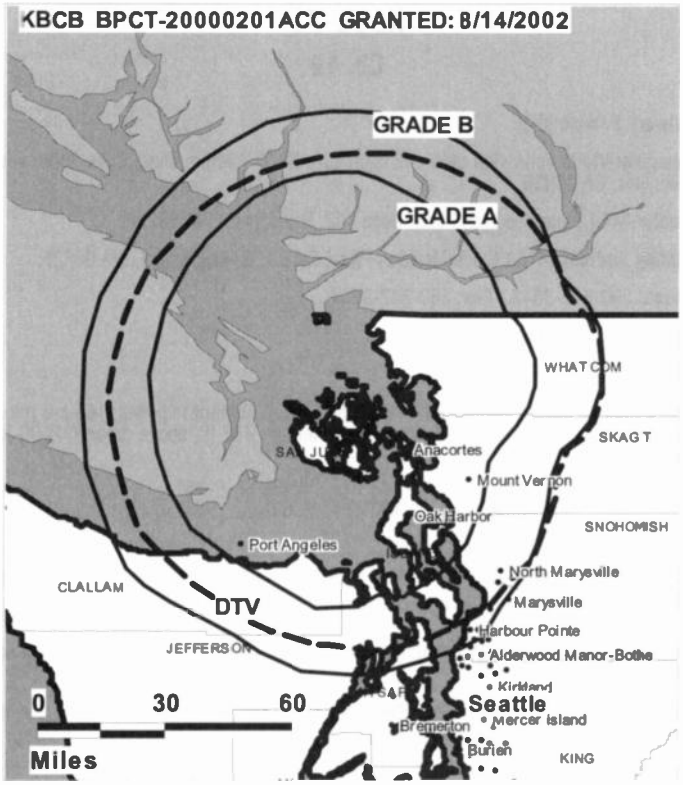

© 2008 Warren Communications News

Barry Garratt, Chief Engineer.

Karen Bean, Program & Production Director.

Rob Eis, Traffic Manager.

Highest 30 Sec. Rate: $250.

City of License: Bellingham. **Station DMA:** Seattle-Tacoma, WA. **Rank:** 14.

Nielsen Data: Not available.

KBCB-DT
Ch. 19

Network Service: IND.

Licensee: World Television of Washington LLC, 5670 Wilshire Blvd., Suite 1300, Los Angeles, CA 90036.

Studio: 4164 Guide Meridian Plaza, Suite 102, Bellingham, WA 98226.

Mailing Address: 4164 Guide Meridian Plaza, Suite 102, Bellingham, WA 98226.

Phone: 360-647-8842. **Fax:** 360-647-9204.

E-mail: info@kbcbtv.com

Web Site: http://www.kbcbtv.com

Technical Facilities: Channel No. 19 (500-506 MHz). Authorized power: 165-kw max. visual, aural. Antenna: 2484-ft above av. terrain, 487-ft. above ground, 2600-ft. above sea level.

Latitude	48°	40'	46"
Longitude	122°	50'	31"

Note: Latitude and longitude coordinates shown are based on the North American Datum of 1927 (NAD 27) as currently required by the Mass Media Bureau of the FCC.

Ownership: Frank Washington (Group Owner); Venture Technologies Group LLC (Group Owner).

Began Operation: January 12, 2004. Station is silent as of January 2006 due to electrical problem at transmitter site.

Personnel:

Brian Holton, General Manager.

Shelli Jones, Station Managaer.

Jesse Adams, Sales Account Executive.

Maria Bermudez, Sales Account Executive.

Barry Garratt, Chief Engineer.

Karen Bean, Program & Production Director.

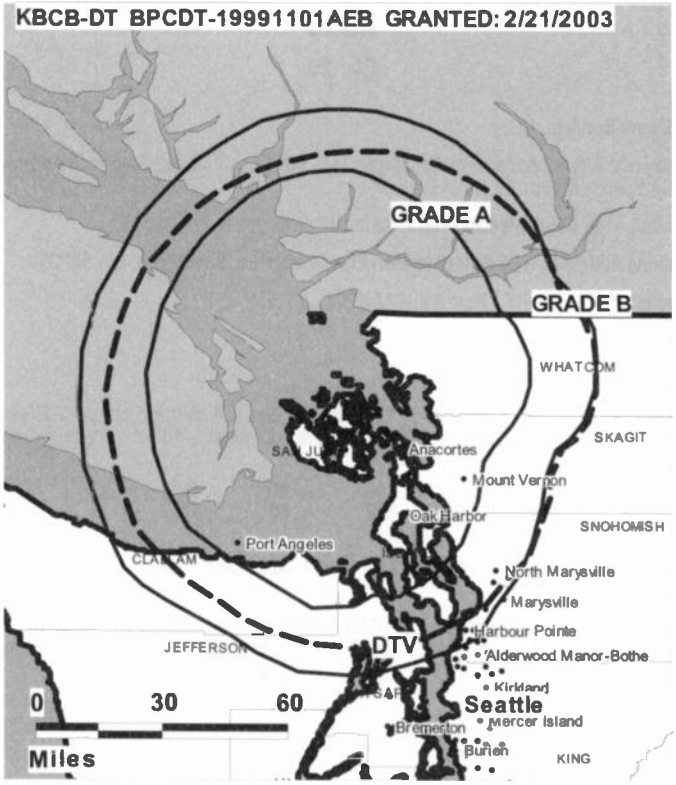

© 2008 Warren Communications News

Rob Eis, Traffic Manager.

City of License: Bellingham. **Station OMA:** Seattle-Tacoma, WA. **Rank:** 14.

Nielsen Data: Not available.

KVOS-DT
Ch. 35

Network Service: IND.

Grantee: Ackerley Broadcasting Operations LLC, 2625 S Memorial Dr, Ste A, Tulsa, OK 74129.

Studio: 1151 Ellis St., Bellingham, WA 98225.

Mailing Address: 1151 Ellis St., Bellingham, WA 98225.

Phone: 360-671-1212. **Fax:** 360-647-0824.

E-mail: gmanager@kvos.com

Web Site: http://www.kvos.com

Technical Facilities: Channel No. 35 (596-602 MHz). Authorized power: 580-kw max. visual, aural. Antenna: 2621-ft above av. terrain, 468-ft. above ground, 2738-ft. above sea level.

Latitude	48°	40'	50"
Longitude	122°	50'	22"

Note: Latitude and longitude coordinates shown are based on the North American Datum of 1927 (NAD 27) as currently required by the Mass Media Bureau of the FCC.

Satellite Earth Stations: Transmitter NEC; Microdyne, 7-meter; Harris, 7-meter; Microdyne receivers.

Ownership: Clear Channel Communications Inc. (Group Owner).

Began Operation: February 1, 2003. Standard Definition. Station operating under Special Temporary Authority at 12-kw max. visual.

Represented (legal): Wiley Rein.

Personnel:

David P. Reid, President & General Manager.

T. J. Hunt, Local Sales Manager.

Sabrina Hlebichuk, National Sales Manager.

Jim Ross, Sales Manager.

Joe Bates, News Coordinator.

John Franz, Chief Engineer.

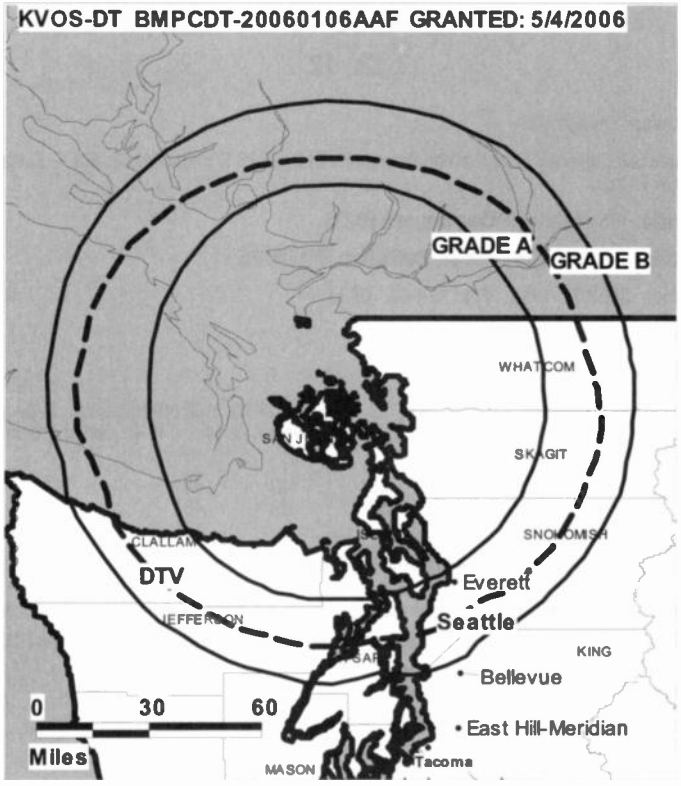

© 2008 Warren Communications News

Joan McCauley, Controller.

Ian Grant, Research & Development Director.

Joyce Lorenz, Traffic Manager.

City of License: Bellingham. **Station DMA:** Seattle-Tacoma, WA. **Rank:** 14.

Nielsen Data: Not available.

KVOS-TV
Ch. 12

Network Service: IND.

Licensee: Ackerley Broadcasting Operations LLC, 2625 S Memorial Dr, Ste A, Tulsa, OK 74129.

Studio: 1151 Ellis St., Bellingham, WA 98225.

Mailing Address: 1151 Ellis St., Bellingham, WA 98225.

Phone: 360-671-1212. **Fax:** 360-647-0824.

E-mail: gmanager@kvos.com

Web Site: http://www.kvos.com

Technical Facilities: Channel No. 12 (204-210 MHz). Authorized power: 229-kw visual, 45.7-kw aural. Antenna: 2370-ft above av. terrain, 141-ft. above ground, 2550-ft. above sea level.

Latitude	48°	40'	40"
Longitude	122°	49'	48"

Transmitter: Mount Constitution, Orcas Island.

Note: Latitude and longitude coordinates shown are based on the North American Datum of 1927 (NAD 27) as currently required by the Mass Media Bureau of the FCC.

Multichannel TV Sound: Stereo only.

Satellite Earth Stations: Transmitter NEC; Microdyne, 7-meter; Harris, 7-meter; Microdyne receivers.

News Services: CNN Newsource, Canadian Press, AP.

Ownership: Clear Channel Communications Inc. (Group Owner).

Began Operation: May 23, 1953. Sale to Newport Television LLC (Providence Equity Partners) who will then sell to LK Station Group LLC (Barbara Laurence, et al.) pends. In stock swap, Clear Channel Broadcasting Inc. acquired The Ackerley Group. FCC approved deal May 29, 2002. Sale to The Ackerley Group approved by FCC June 5, 1985. Sale to Wometco Enterprises Inc. by Rogan Jones & associates approved by FCC March 29, 1961.

Represented (sales): Seltel Inc.

Represented (sales): Airtime Television Sales Inc.

Represented (legal): Wiley Rein.

Personnel:

David P. Reid, President & General Manager.

T. J. Hunt, Local Sales Manager.

Sabrina Hlebichuk, National Sales Manager.

Jim Ross, Sales Manager.

Joe Bates, News Coordinator.

John Franz, Chief Engineer.

Joan McCauley, Controller.

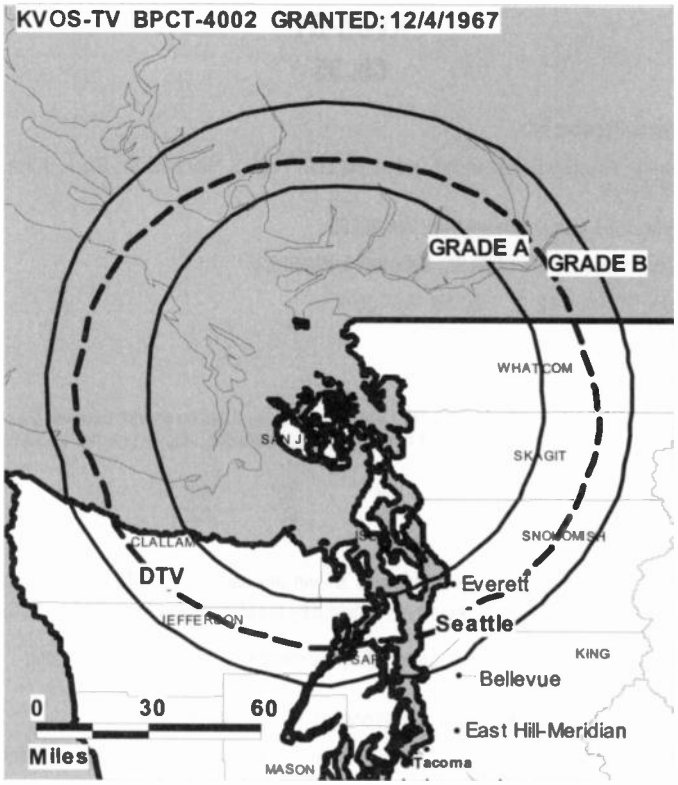

© 2008 Warren Communications News

Ian Grant, Research & Development Director.

Joyce Lorenz, Traffic Manager.

City of License: Bellingham. **Station DMA:** Seattle-Tacoma, WA. **Rank:** 14.

Circulation © 2007 Nielsen. Coverage based on Nielsen study.

GrandTotal	Cable TV Households	Non-cable TV Households	Total TV Households
Estimated Station Totals *	97,250	108,800	206,050
Average Weekly Circulation (2007)	14,643	9,256	23,899
Average Daily Circulation (2007)			6,718

Station DMA Total	Cable TV Households	Non-cable TV Households	Total TV Households
Estimated Station Totals *	97,250	108,800	206,050
Average Weekly Circulation (2007)	14,643	9,256	23,899
Average Daily Circulation (2007)			6,718

*Estimated station totals are sums of the Nielsen TV and Cable TV household estimates for each county in which the station registers viewing of more than 5% as per the Nielsen Survey Methods.

KONG-DT
Ch. 31

Network Service: IND.

Licensee: KONG-TV Inc., 400 S. Record St., Dallas, TX 75202.

Studio: 333 Dexter Ave. N, Seattle, WA 98109.

Mailing Address: 333 Dexter Ave. N, Seattle, WA 98109.

Phone: 206-448-5555. **Fax:** 206-448-2525.

E-mail: dlougee@king5.com

Web Site: http://www.kongtv.com

Technical Facilities: Channel No. 31 (572-578 MHz). Authorized power: 700-kw max. visual, aural. Antenna: 715-ft above av. terrain, 417-ft. above ground, 846-ft. above sea level.

Latitude	47°	37'	55"
Longitude	122°	20'	59"

Note: Latitude and longitude coordinates shown are based on the North American Datum of 1927 (NAD 27) as currently required by the Mass Media Bureau of the FCC.

Ownership: Belo Corp. (Group Owner).

Began Operation: February 1, 2002. High Definition.

Personnel:

Dave Lougee, President & General Manager.

Jay Cascio, Vice President, Programming & Creative Services.

Deborah Wilson, Vice President & Assistant General Manager.

Jim Rose, Sales & Marketing Director.

Traci Gregory, Local Sales Manager.

Karen Heric, Local Sales Manager.

Luke Hublou, Local Sales Manager.

Brian Dozer, National Sales Manager.

Pat Costello, News Director.

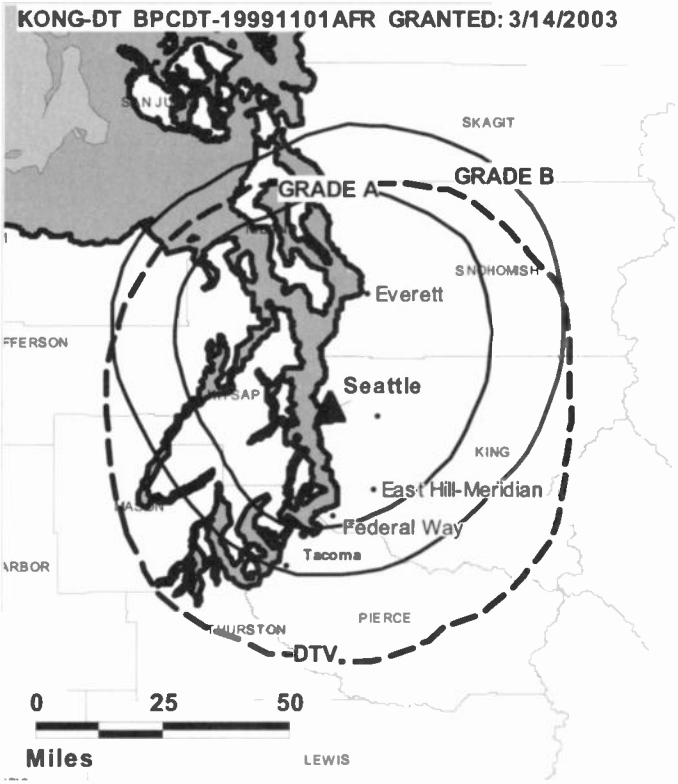

© 2008 Warren Communications News

Kathy Palmer, Chief Engineer.

Sheldon Lee, Business Manager.

Sheryl Brown, Traffic Manager.

City of License: Everett. **Station DMA:** Seattle-Tacoma, WA. **Rank:** 14.

Nielsen Data: Not available.

KONG-TV
Ch. 16

Network Service: IND.

Licensee: KONG-TV Inc., 400 S. Record St., Dallas, TX 75202.

Studio: 333 Dexter Ave. N, Seattle, WA 98109.

Mailing Address: 333 Dexter Ave. N, Seattle, WA 98109.

Phone: 206-448-5555. **Fax:** 206-448-2525.

E-mail: dlougee@king5.com

Web Site: http://www.kongtv.com

Technical Facilities: Channel No. 16 (482-488 MHz). Authorized power: 5000-kw max. visual, 500-kw aural. Antenna: 784-ft above av. terrain, 486-ft. above ground, 915-ft. above sea level.

Latitude	47°	37'	55"
Longitude	122°	20'	59"

Transmitter: 301 Galer St., Queen Anne Hill, Seattle.

Note: Latitude and longitude coordinates shown are based on the North American Datum of 1927 (NAD 27) as currently required by the Mass Media Bureau of the FCC.

Ownership: Belo Corp. (Group Owner).

Began Operation: July 8, 1997. Sale to present owner by Zeus Corp. of Washington Inc. approved by FCC January 18, 2000 (Television Digest, Vol. 40:10).

Represented (engineering): Cohen Dippell & Everist PC.

Personnel:

Dave Lougee, President & General Manager.

Jay Cascio, Vice President, Programming & Creative Services.

Deborah Wilson, Vice President & Assistant General Manager.

Jim Rose, Sales & Marketing Director.

Traci Gregory, Local Sales Manager.

Karen Heric, Local Sales Manager.

Luke Hublou, Local Sales Manager.

Brian Dozer, National Sales Manager.

Pat Costello, News Director.

Kathy Palmer, Chief Engineer.

Sheldon Lee, Business Manager.

Sheryl Brown, Traffic Manager.

City of License: Everett. **Station DMA:** Seattle-Tacoma, WA. **Rank:** 14.

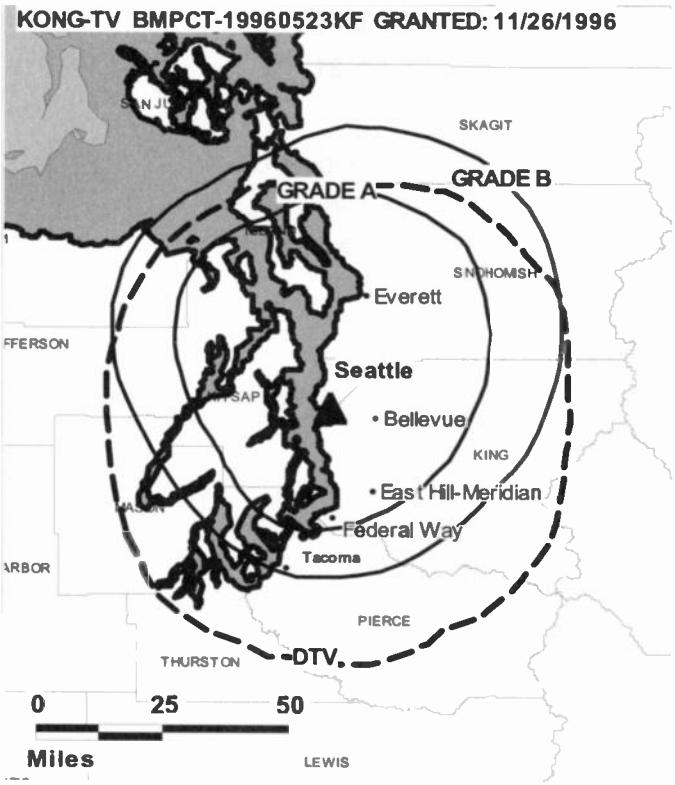

© 2008 Warren Communications News

Circulation © 2007 Nielsen. Coverage based on Nielsen study.

GrandTotal	Cable TV Households	Non-cable TV Households	Total TV Households
Estimated Station Totals *	1,166,600	541,060	1,707,660
Average Weekly Circulation (2007)	370,767	97,232	467,999
Average Daily Circulation (2007)			155,771

Station DMA Total	Cable TV Households	Non-cable TV Households	Total TV Households
Estimated Station Totals *	1,166,600	534,960	1,701,560
Average Weekly Circulation (2007)	370,767	96,896	467,663
Average Daily Circulation (2007)			155,728

Other DMA Total	Cable TV Households	Non-cable TV Households	Total TV Households
Estimated Station Totals *	0	6,100	6,100
Average Weekly Circulation (2007)	0	336	336
Average Daily Circulation (2007)			43

*Estimated station totals are sums of the Nielsen TV and Cable TV household estimates for each county in which the station registers viewing of more than 5% as per the Nielsen Survey Methods.

KVEW
Ch. 42
(Satellite of KAPP, Yakima)

Network Service: ABC.

Licensee: Apple Valley Broadcasting Inc., 1610 S 24th Ave, Yakima, WA 98902-5719.

Studio: 601 N. Edison, Kennewick, WA 99336.

Mailing Address: 601 N. Edison, Kennewick, WA 99336.

Phone: 509-735-8369. **Fax:** 509-735-7889.

E-mail: comments@kvewtv.com

Web Site: http://www.kvewtv.com

Technical Facilities: Channel No. 42 (638-644 MHz). Authorized power: 501-kw max. & 200-kw horizontal visual, 100-kw & 39.8-kw horizontal aural. Antenna: 1280-ft above av. terrain, 208-ft. above ground, 2328-ft. above sea level.

Latitude	46°	06'	11"
Longitude	119°	07'	54"

Transmitter: Jump Off Joe Butte, near Kennewick.

Note: Latitude and longitude coordinates shown are based on the North American Datum of 1927 (NAD 27) as currently required by the Mass Media Bureau of the FCC.

Multichannel TV Sound: Stereo only.

Satellite Earth Station: Transmitter NEC; M/A-Com, 5-meter; M/A-Com, Avantek receivers.

News Service: AP.

Ownership: Morgan Murphy Stations (Group Owner).

Began Operation: October 29, 1970.

Represented (legal): Rini Coran PC.

Personnel:

Elizabeth Murphy Burns, President.

Brian Paul Lubanski, General Manager.

Lynn Nishimoto, Local Sales Manager.

Neil Bennett, Chief Engineer.

Sharon Crawford, Business Manager.

Amy Vetsch, Promotion & Traffic Manager.

John Wilkerson, Production Manager.

City of License: Kennewick. **Station DMA:** Yakima-Pasco-Richland-Kennewick, WA.

Rank: 126.

KVEW BLCT-19771207KJ GRANTED: 3/6/1981

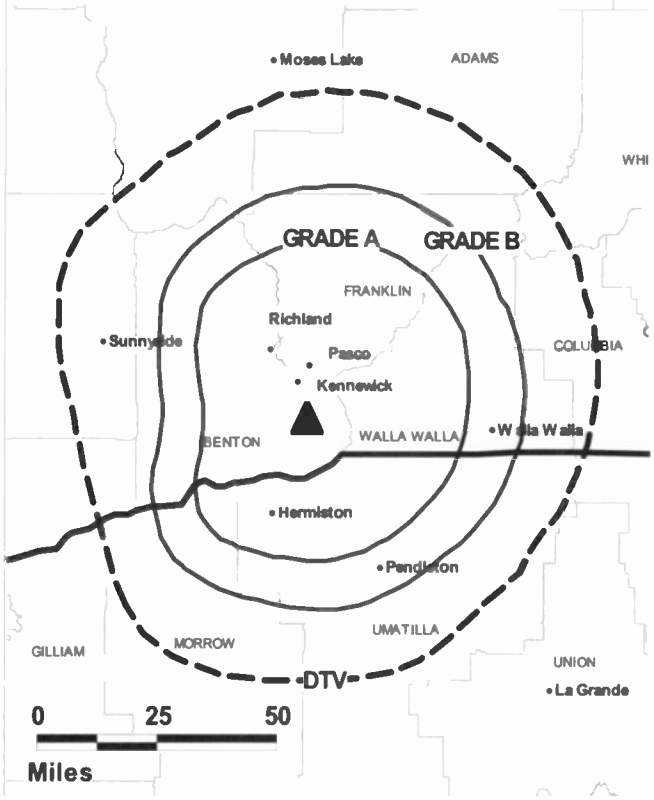

© 2008 Warren Communications News

Circulation © 2007 Nielsen. Coverage based on Nielsen study.

GrandTotal	Cable TV Households	Non-cable TV Households	Total TV Households
Estimated Station Totals *	65,020	118,330	183,350
Average Weekly Circulation (2007)	33,472	22,179	55,651
Average Daily Circulation (2007)			20,577

Station DMA Total	Cable TV Households	Non-cable TV Households	Total TV Households
Estimated Station Totals *	63,000	114,610	177,610
Average Weekly Circulation (2007)	32,944	21,926	54,870
Average Daily Circulation (2007)			20,389

Other DMA Total	Cable TV Households	Non-cable TV Households	Total TV Households
Estimated Station Totals *	2,020	3,720	5,740
Average Weekly Circulation (2007)	528	253	781
Average Daily Circulation (2007)			188

*Estimated station totals are sums of the Nielsen TV and Cable TV household estimates for each county in which the station registers viewing of more than 5% as per the Nielsen Survey Methods.

KVEW-DT
Ch. 44

Network Service: MNT, ABC.

Grantee: Apple Valley Broadcasting Inc., 1610 S 24th Ave, Yakima, WA 98902-5719.

Studio: 601 N. Edison, Kennewick, WA 99336.

Mailing Address: 601 N. Edison, Yakima, WA 99336.

Phone: 509-735-8369. **Fax:** 509-735-7889.

E-mail: comments@kvewtv.com

Web Site: http://www.kvewtv.com

Technical Facilities: Channel No. 44 (650-656 MHz). Authorized power: 160-kw max. visual, aural. Antenna: 1280-ft above av. terrain, 187-ft. above ground, 2306-ft. above sea level.

Latitude	46°	06'	11"
Longitude	119°	07'	54"

Note: Latitude and longitude coordinates shown are based on the North American Datum of 1927 (NAD 27) as currently required by the Mass Media Bureau of the FCC.

Satellite Earth Station: Transmitter NEC; M/A-Com, 5-meter; M/A-Com, Avantek receivers.

News Service: AP.

Ownership: Morgan Murphy Stations (Group Owner).

Began Operation: May 1, 2002.

Represented (legal): Rini Coran PC.

Personnel:

Elizabeth Murphy Burns, President.

Brian Paul Lubanski, General Manager.

Lynn Nishimoto, Local Sales Manager.

Neil Bennett, Chief Engineer.

Sharon Crawford, Business Manager.

KVEW-DT BMPCDT-20041101ADY GRANTED: 11/4/2004

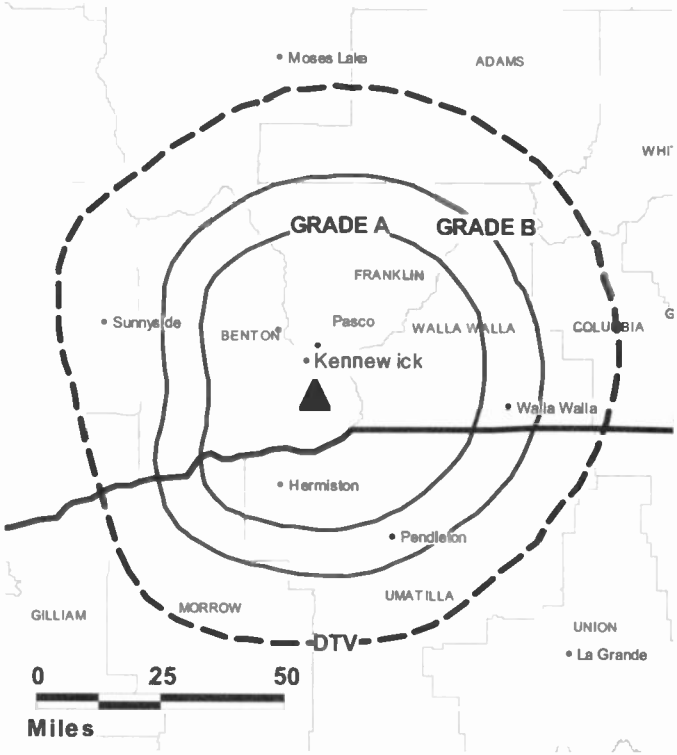

© 2008 Warren Communications News

Amy Vetsch, Promotion & Traffic Manager.

John Wilkerson, Production Manager.

City of License: Kennewick. **Station DMA:** Yakima-Pasco-Richland-Kennewick, WA.

Rank: 126.

Nielsen Data: Not available.

KEPR-DT
Ch. 18

Network Service: CBS.

Licensee: Fisher Broadcasting-Washington TV LLC, 600 University St, Ste 1525, Seattle, WA 98101.

Studio: 2807 W. Lewis St., Pasco, WA 99301.

Mailing Address: PO Box 2648, Pasco, WA 99302-2648.

Phone: 509-547-0547. **Fax:** 540-547-2845.

E-mail: dpraga@keprtv.com

Web Site: http://www.keprtv.com

Technical Facilities: Channel No. 18 (494-500 MHz). Authorized power: 32.43-kw max. visual, aural. Antenna: 1166-ft above av. terrain, 290-ft. above ground, 2325-ft. above sea level.

Latitude	46°	05'	51"
Longitude	119°	11'	29"

Note: Latitude and longitude coordinates shown are based on the North American Datum of 1927 (NAD 27) as currently required by the Mass Media Bureau of the FCC.

Ownership: Fisher Communications Inc. (Group Owner).

Began Operation: March 27, 2002. Standard Definition.

Represented (engineering): Hammett & Edison Inc.

Represented (legal): Pillsbury Winthrop Shaw Pittman LLP.

Represented (sales): Continental Television Sales.

Personnel:

Ken Messer, Vice President & General Manager.

David Praga, Station & Local Sales Manager.

Chris Headley, Operations & Traffic Manager.

Steve Crow, General Sales Manager.

Ed Dawson, News Director.

John McDaniel, Chief Engineer.

KEPR-DT BPCDT-19991027ACX GRANTED: 5/12/2000

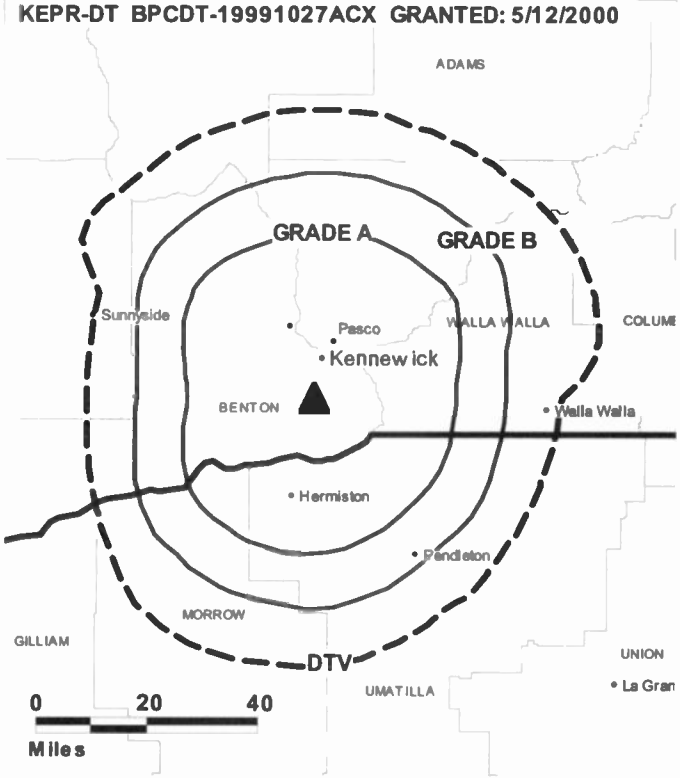

© 2008 Warren Communications News

Harriet Pettie, Business Manager.

Stu Seibel, Program Director.

Roel Beltran, Marketing Consultant.

City of License: Pasco. **Station DMA:** Yakima-Pasco-Richland-Kennewick, WA.

Rank: 126.

Nielsen Data: Not available.

KEPR-TV
Ch. 19
(Satellite of KIMA-TV, Yakima)

Network Service: CBS.

Licensee: Fisher Broadcasting-Washington TV LLC, 600 University St, Ste 1525, Seattle, WA 98101.

Studio: 2807 W. Lewis St., Pasco, WA 99301.

Mailing Address: PO Box 2648, Pasco, WA 99302-2648.

Phone: 509-547-0547. **Fax:** 509-547-2845.

E-mail: dpraga@keprtv.com

Web Site: http://www.keprtv.com

Technical Facilities: Channel No. 19 (500-506 MHz). Authorized power: 490-kw max. & 383-kw horizontal visual, 88.3-kw & 69-kw horizontal aural. Antenna: 1203-ft above av. terrain, 354-ft. above ground, 2397-ft. above sea level.

Latitude	46°	05'	51"
Longitude	119°	11'	30"

Transmitter: Johnson Butte, Horse Heaven Hills, 8-mi. SW of Kennewick.

Note: Latitude and longitude coordinates shown are based on the North American Datum of 1927 (NAD 27) as currently required by the Mass Media Bureau of the FCC.

Satellite Earth Stations: Transmitter Harris; RCA, 4.6-meter Ku-band; Harris, 6.1-meter C-band; M/A-Com, Harris receivers.

News Services: AP, CNN Newsource, CBS Newspath.

Ownership: Fisher Communications Inc. (Group Owner).

Began Operation: December 28, 1954.

Represented (sales): Continental Television Sales.

Represented (legal): Pillsbury Winthrop Shaw Pittman LLP.

Represented (engineering): Hammett & Edison Inc.

Personnel:

Ken Messer, Vice President & General Manager.

David Praga, Station & Local Sales Manager.

Chris Headley, Operations & Traffic Manager.

Steve Crow, General Sales Manager.

Ed Dawson, News Director.

John McDaniel, Chief Engineer.

Harriet Pettie, Business Manager.

Stu Seibel, Program Director.

Roel Beltran, Marketing Consultant.

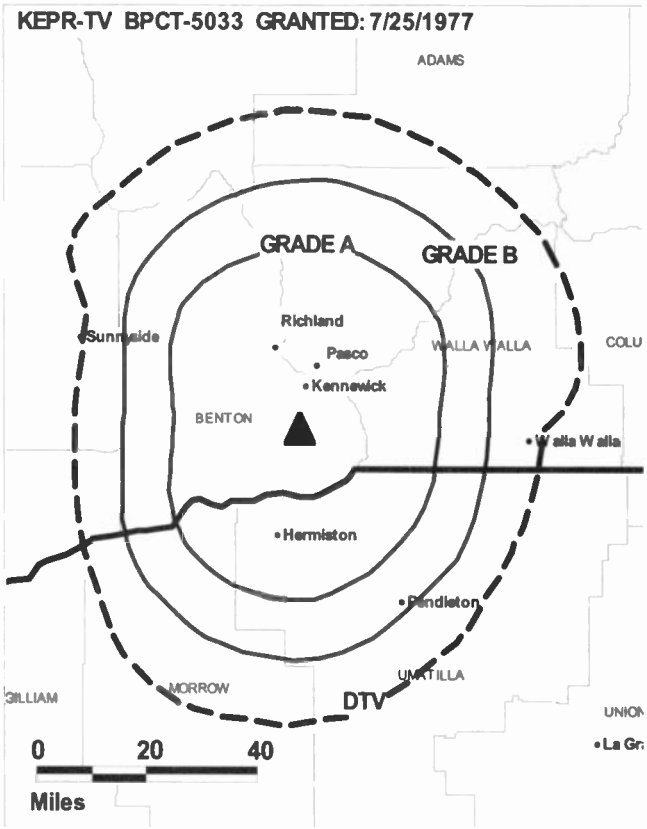

© 2008 Warren Communications News

City of License: Pasco. **Station DMA:** Yakima-Pasco-Richland-Kennewick, WA.

Rank: 126.

Circulation © 2007 Nielsen. Coverage based on Nielsen study.

GrandTotal	Cable TV Households	Non-cable TV Households	Total TV Households
Estimated Station Totals *	89,510	118,330	207,840
Average Weekly Circulation (2007)	37,863	27,548	65,411
Average Daily Circulation (2007)			29,734

Station DMA Total	Cable TV Households	Non-cable TV Households	Total TV Households
Estimated Station Totals *	88,220	114,610	202,830
Average Weekly Circulation (2007)	37,324	27,295	64,619
Average Daily Circulation (2007)			29,524

Other DMA Total	Cable TV Households	Non-cable TV Households	Total TV Households
Estimated Station Totals *	1,290	3,720	5,010
Average Weekly Circulation (2007)	539	253	792
Average Daily Circulation (2007)			210

*Estimated station totals are sums of the Nielsen TV and Cable TV household estimates for each county in which the station registers viewing of more than 5% as per the Nielsen Survey Methods.

KQUP
Ch. 24

Network Service: IND.

Licensee: Pullman Broadcasting Inc., One Shackleford Dr., Suite 400, Little Rock, AR 72211-2545.

Studio: 1020 W. Riverside, Spokane, WA 99201.

Mailing Address: 1020 W. Riverside, Spokane, WA 99201.

Phone: 509-924-5787. **Fax:** 509-924-5789.

E-mail: rhall@kqup.com

Web Site: http://www.kqup.com

Technical Facilities: Channel No. 24 (530-536 MHz). Authorized power: 29.2-kw max. visual, aural. Antenna: 1079-ft above av. terrain, 75-ft. above ground, 3635-ft. above sea level.

Latitude	46°	51'	44"
Longitude	117°	10'	22"

Holds CP for change to 1000-kw max. visual, 1867-ft above av. terrain, 656-ft. above ground, 4232-ft. above sea level; lat. 47° 34' 44", long. 117° 17' 46", BMPCDT-20030903AAQ.

Note: Latitude and longitude coordinates shown are based on the North American Datum of 1927 (NAD 27) as currently required by the Mass Media Bureau of the FCC.

Ownership: Equity Media Holdings Corp. (Group Owner).

Began Operation: September 1, 2002. Transfer of control from Paradise Creek Communications to WinStar Broadcasting Inc. approved by FCC November 24, 1998. Transfer of control from WinStar Broadcasting Inc. to Equity Broadcasting Corp. approved by FCC August 23, 1999. Equity Broadcasting Corp. merged with Coconut Palm Acquisition Corp., becoming Equity Media Holdings Corp. FCC approved deal March 27, 2007. Digital station plans to operate on analog allocation.

Personnel:

Rod Hall, General Manager & General Sales Manager.

Mike Brown, Chief Engineer.

Sheila Hornecker, Business Manager.

Steve Soldinger, Program Director.

Frank White, Promotion Director.

DeWayne Wilbur, Production Manager.

Cindy McConnell, Traffic Manager.

City of License: Pullman. **Station DMA:** Spokane, WA. **Rank:** 77.

KQUP BMPCT-20040115AAR GRANTED: 2/6/2004

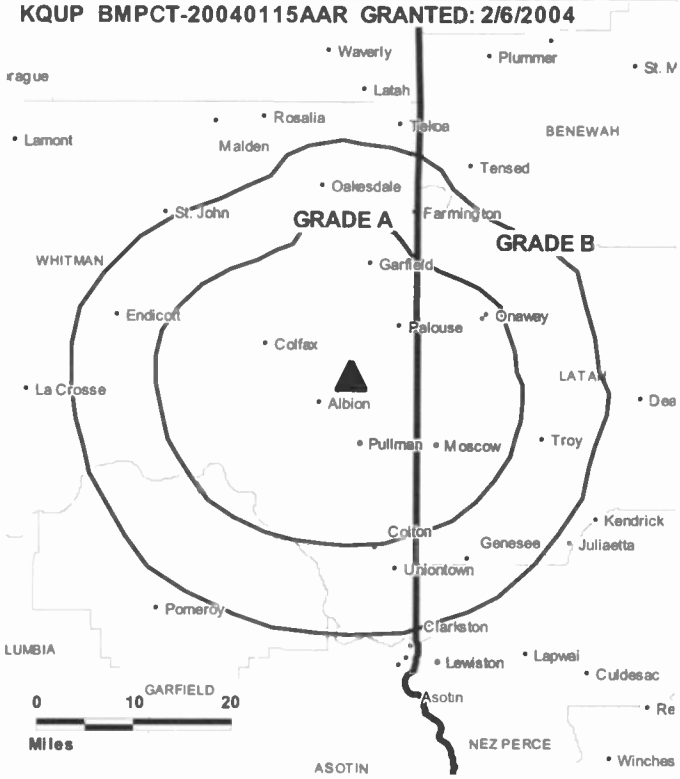

© 2008 Warren Communications News

Circulation © 2007 Nielsen. Coverage based on Nielsen study.

GrandTotal	Cable TV Households	Non-cable TV Households	Total TV Households
Estimated Station Totals *	136,120	57,900	194,020
Average Weekly Circulation (2007)	11,622	5,337	16,959
Average Daily Circulation (2007)			3,376

Station DMA Total	Cable TV Households	Non-cable TV Households	Total TV Households
Estimated Station Totals *	136,120	57,900	194,020
Average Weekly Circulation (2007)	11,622	5,337	16,959
Average Daily Circulation (2007)			3,376

*Estimated station totals are sums of the Nielsen TV and Cable TV household estimates for each county in which the station registers viewing of more than 5% as per the Nielsen Survey Methods.

KNDU
Ch. 25
(Satellite of KNDO, Yakima)

Network Service: NBC.

Licensee: KHQ Inc., PO Box 8088, 4202 S Regal St, Spokane, WA 99203.

Studio: 3312 W. Kennewick Ave., Kennewick, WA 99336-2916.

Mailing Address: 3312 W. Kennewick Ave., Kennewick, WA 99336.

Phone: 509-737-6700. **Fax:** 509-737-6767.

E-mail: christine.brown@kndu.com

Web Site: http://www.kndu.com

Technical Facilities: Channel No. 25 (536-542 MHz). Authorized power: 677-kw max. & 550-kw horizontal visual, 67.7-kw & 55-kw horizontal aural. Antenna: 1351-ft above av. terrain, 228-ft. above ground, 2415-ft. above sea level.

Latitude	46°	06'	11"
Longitude	119°	07'	47"

Transmitter: Jump Off Joe Butte, S of Kennewick.

Note: Latitude and longitude coordinates shown are based on the North American Datum of 1927 (NAD 27) as currently required by the Mass Media Bureau of the FCC.

Satellite Earth Stations: Transmitter Townsend; Microdyne, 3.7-meter; Microdyne, 5.1-meter; Microdyne, M/A-Com receivers.

News Services: AP, NBC News Channel.

Ownership: KHQ Inc. (Group Owner).

Began Operation: October 10, 1961.

Represented (sales): Blair Television.

Represented (legal): Skadden, Arps, Slate, Meagher & Flom LLP.

Personnel:

Paul Dughi, General Manager.

Randy Brown, Station Manager & Sales Manager.

Bob Thomas, General Sales Manager.

Sherry Bissell, National Sales Manager.

Christine Brown, News Director.

Bill Lynner, Chief Engineer.

Susan Martinez, Program &Traffic Manager.

Raymond Ochs, Promotion & Creative Services Director.

Mike Greif, Commercial Production Manager.

City of License: Richland. **Station DMA:** Yakima-Pasco-Richland-Kennewick, WA.

Rank: 126.

KNDU BPCT-19790226KG GRANTED: 8/29/1979

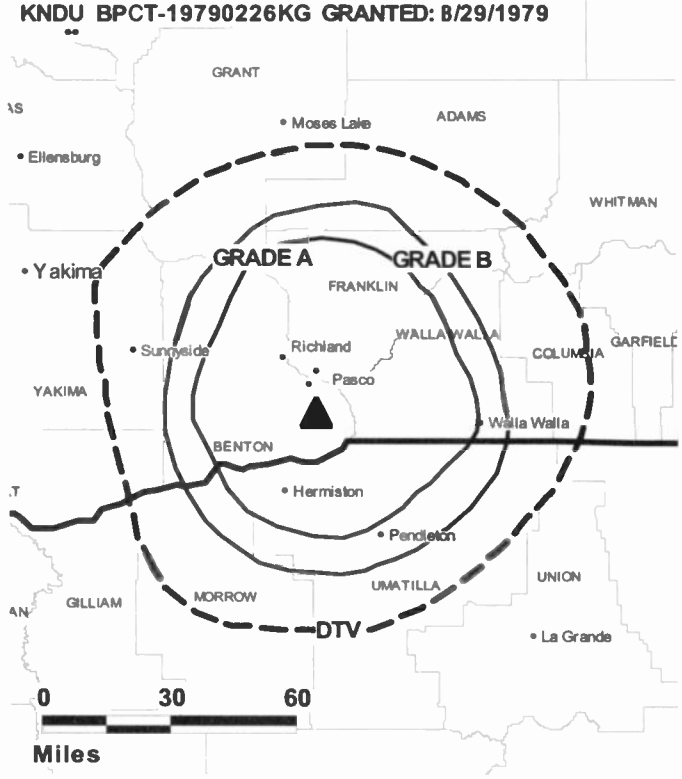

© 2008 Warren Communications News

Circulation © 2007 Nielsen. Coverage based on Nielsen study.

GrandTotal	Cable TV Households	Non-cable TV Households	Total TV Households
Estimated Station Totals *	64,290	118,330	182,620
Average Weekly Circulation (2007)	38,754	44,942	83,696
Average Daily Circulation (2007)			40,633

Station DMA Total	Cable TV Households	Non-cable TV Households	Total TV Households
Estimated Station Totals *	63,000	114,610	177,610
Average Weekly Circulation (2007)	38,266	44,496	82,762
Average Daily Circulation (2007)			40,127

Other DMA Total	Cable TV Households	Non-cable TV Households	Total TV Households
Estimated Station Totals *	1,290	3,720	5,010
Average Weekly Circulation (2007)	488	446	934
Average Daily Circulation (2007)			506

*Estimated station totals are sums of the Nielsen TV and Cable TV household estimates for each county in which the station registers viewing of more than 5% as per the Nielsen Survey Methods.

KNDU-DT
Ch. 26

Network Service: NBC.

Grantee: KHQ Inc., PO Box 8088, 4202 S Regal St, Spokane, WA 99203-8088.

Studio: 3312 W. Kennewick Ave., Kennewick, WA 99336.

Mailing Address: 3312 W. Kennewick Ave., Kennewick, WA 99336.

Phone: 509-737-6700. **Fax:** 509-737-6767.

E-mail: christine.brown@kndu.com

Web Site: http://www.kndu.com

Technical Facilities: Channel No. 26 (542-548 MHz). Authorized power: 200-kw max. visual, aural. Antenna: 1348-ft above av. terrain, 184-ft. above ground, 2345-ft. above sea level.

Latitude	46°	06'	12"
Longitude	119°	07'	49"

Note: Latitude and longitude coordinates shown are based on the North American Datum of 1927 (NAD 27) as currently required by the Mass Media Bureau of the FCC.

Ownership: KHQ Inc. (Group Owner).

Began Operation: Station operating under Special Temporary Authority at 33-kw max. visual; no on-air date.

Represented (sales): Blair Television.

Personnel:

Paul Dughi, General Manager.

Randy Brown, Station Manager & Sales Manager.

Bob Thomas, General Sales Manager.

Sherry Bissell, National Sales Manager.

Christine Brown, News Director.

Bill Lynner, Chief Engineer.

Susan Martinez, Program & Traffic Manager.

KNDU-DT BPCDT-19991027ACK GRANTED: 5/14/2001

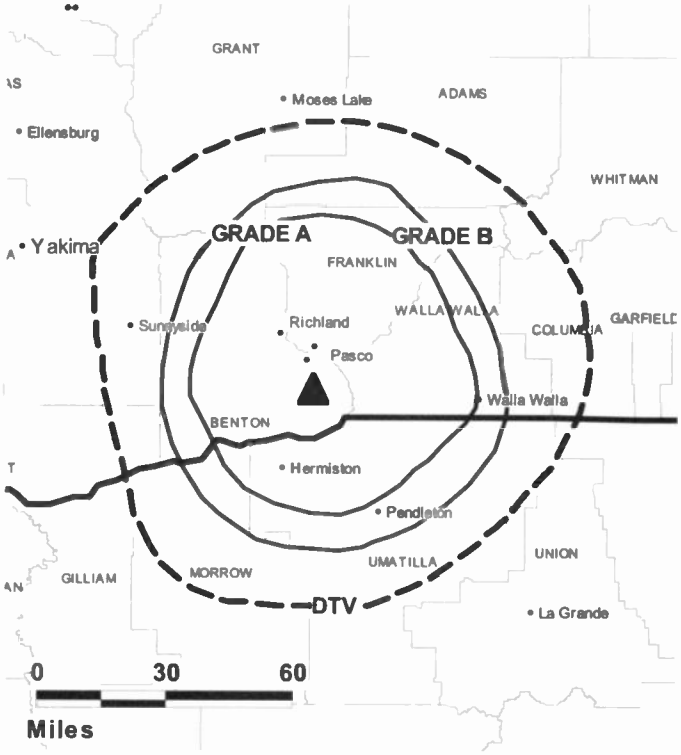

© 2008 Warren Communications News

Raymond Ochs, Promotion & Creative Services Director.

Mike Greif, Commercial Production Manager.

City of License: Richland. **Station DMA:** Yakima-Pasco-Richland-Kennewick, WA.

Rank: 126.

Nielsen Data: Not available.

KHCV
Ch. 45

Network Service: IND.

Licensee: North Pacific International TV Inc., 9825 Willows Rd NE, Ste 140, Redmond, WA 98052.

Studio: 9825 Willows Rd NE, Ste 140, Redmond, WA 98052.

Mailing Address: 9825 Wilows Rd NE, Ste 140, Redmond, WA 98052.

Phone: 425-497-1515.

E-mail: timk@tv45.tv

Web Site: http://www.khcvtv.com

Technical Facilities: Channel No. 45 (656-662 MHz). Authorized power: 2000-kw max. visual, aural. Antenna: 2343-ft above av. terrain, 259-ft. above ground, 3104-ft. above sea level.

Latitude	47°	30'	17"
Longitude	121°	58'	06"

Holds CP for change to 1000-kw max. visual, 2336-ft above av. terrain, 259-ft. above ground, 3097-ft. above sea level; BPCT-20060126ARD.

Note: Latitude and longitude coordinates shown are based on the North American Datum of 1927 (NAD 27) as currently required by the Mass Media Bureau of the FCC.

Ownership: North Pacific International TV Inc. (Group Owner).

Began Operation: January 1, 1999.

Represented (legal): Irwin, Campbell & Tannenwald PC.

Represented (engineering): Hatfield & Dawson.

Personnel:

Kenneth Casey, President.

Tim Kammer, General, Sales & Traffic Manager.

Charlene Weh, Program & Development Director.

Terry Spring, Chief Engineer.

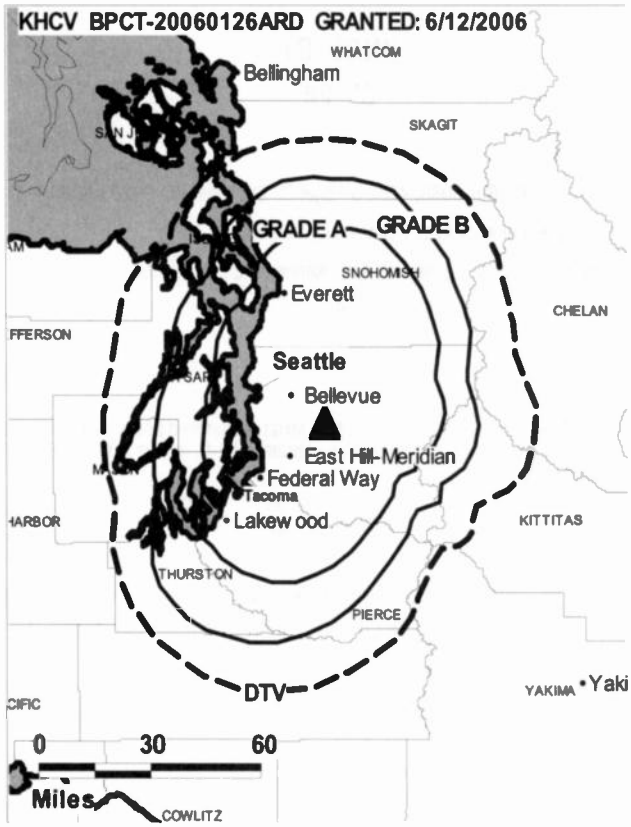

© 2008 Warren Communications News

Charlene Casey, Station Manager & Accounts.

Stephanie L. Ogle, Production, Promotion & Public Service Manager.

City of License: Seattle. **Station DMA:** Seattle-Tacoma, WA. **Rank:** 14.

Nielsen Data: Not available.

KHCV-DT
Ch. 44

Network Service: IND.

Licensee: North Pacific International TV Inc., 9825 Willows Rd NE, Ste 140, Redmond, WA 98052.

Studio: 9825 Willows Rd NE, Ste 140, Redmond, WA 98052.

Mailing Address: 9825 Willows Rd NE, Ste 140, Redmond, WA 98052.

Phone: 425-497-1515.

E-mail: timk@tv45.tv

Web Site: http://www.tv45.tv

Technical Facilities: Channel No. 44 (650-656 MHz). Authorized power: 240-kw max. visual, aural. Antenna: 2342-ft above av. terrain, 259-ft. above ground, 3103-ft. above sea level.

Latitude	47°	30'	17"
Longitude	121°	58'	06"

Note: Latitude and longitude coordinates shown are based on the North American Datum of 1927 (NAD 27) as currently required by the Mass Media Bureau of the FCC.

Ownership: North Pacific International TV Inc. (Group Owner).

Represented (legal): Hatfield & Dawson.

Represented (engineering): Irwin, Campbell & Tannenwald PC.

Personnel:

Kenneth Casey, President.

Tim Kammer, General, Sales & Traffic Manager.

Charlene Weh, Program & Development Director.

Terry Spring, Chief Engineer.

Charlene Casey, Station Manager & Accounts.

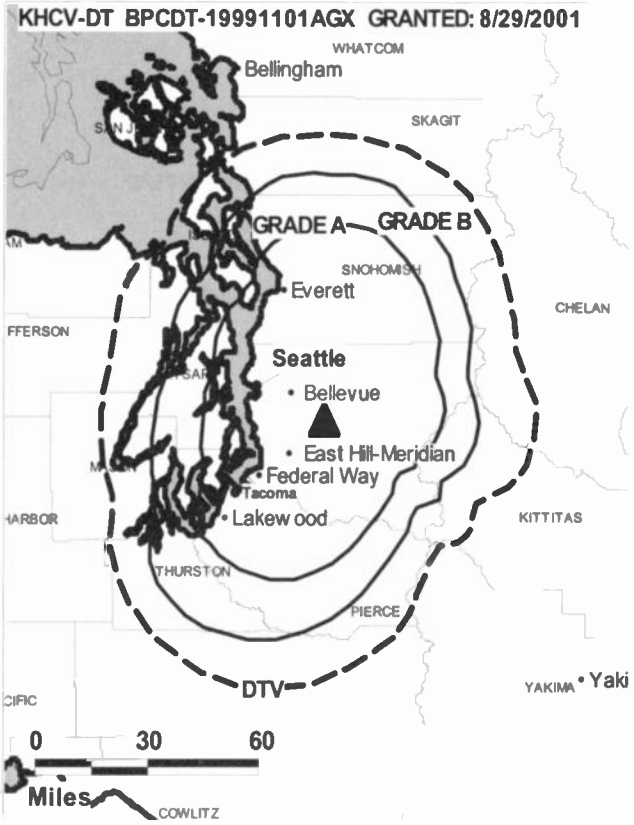

© 2008 Warren Communications News

Stephanie L. Ogle, Production, Promotion & Public Service Manager.

City of License: Seattle. **Station DMA:** Seattle-Tacoma, WA. **Rank:** 14.

Nielsen Data: Not available.

KING-DT
Ch. 48

Network Service: NBC.

Licensee: King Broadcasting Co., 400 S. Record St., Dallas, tx 75202.

Studio: 333 Dexter Ave. N, Seattle, WA 98109.

Mailing Address: 333 Dexter Ave. N, Seattle, WA 98109.

Phone: 206-448-5555; 206-448-4521. **Fax:** 206-448-4525.

E-mail: rheacox@king5.com

Web Site: http://www.king5.com

Technical Facilities: Channel No. 48 (674-680 MHz). Authorized power: 960-kw max. visual, aural. Antenna: 784-ft above av. terrain, 485-ft. above ground, 915-ft. above sea level.

Latitude	47°	37'	55"
Longitude	122°	20'	59"

Transmitter: Queen Anne Hill, 301 Galer St.

Note: Latitude and longitude coordinates shown are based on the North American Datum of 1927 (NAD 27) as currently required by the Mass Media Bureau of the FCC.

Ownership: Belo Corp. (Group Owner).

Began Operation: October 1, 1998. High Definition.

Represented (sales): TeleRep Inc.

Represented (legal): Wiley Rein.

Represented (engineering): Smith & Fisher.

Personnel:

Ray Heacox, President & General Manager.

Deborah Wilson, Vice President & Assistant General Manager.

Jay Cascio, Vice President, Programming & Creative Services.

Anna Shreeve, Sales & Marketing Director.

Karen Heric, Local Sales Director.

Luke Hublou, Local Sales Manager.

Bryan Dozer, National Sales Manager.

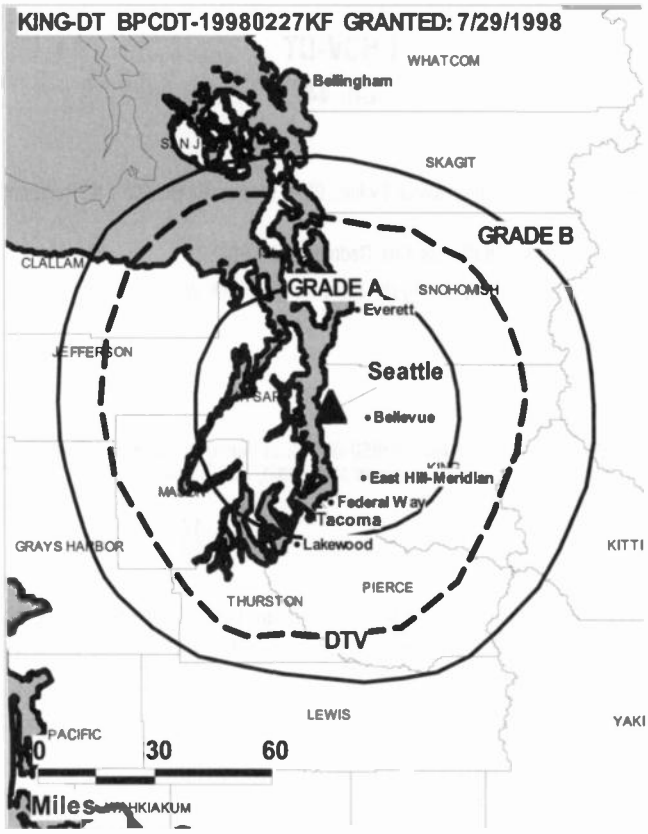

© 2008 Warren Communications News

Pat Costello, News Director.

Kathy Palmer, Engineering Director.

Sheldon Lee, Business Manager.

Sheryl Brown, Traffic Manager.

City of License: Seattle. **Station DMA:** Seattle-Tacoma, WA. **Rank:** 14.

Nielsen Data: Not available.

KING-TV
Ch. 5

Network Service: NBC.

Licensee: King Broadcasting Co., 400 S. Record St., Dallas, TX 75202.

Studio: 333 Dexter Ave. N, Seattle, WA 98109.

Mailing Address: 333 Dexter Ave. N., Seattle, WA 98109.

Phone: 206-448-5555; 206-448-4521. **Fax:** 206-448-4525.

E-mail: rheacox@king5.com

Web Site: http://www.king5.com

Technical Facilities: Channel No. 5 (76-82 MHz). Authorized power: 100-kw visual, 15.1-kw aural. Antenna: 820-ft above av. terrain, 570-ft. above ground, 1000-ft. above sea level.

Latitude	47°	37'	55"
Longitude	122°	20'	59"

Transmitter: 301 Galer St.

Note: Latitude and longitude coordinates shown are based on the North American Datum of 1927 (NAD 27) as currently required by the Mass Media Bureau of the FCC.

Multichannel TV Sound: Stereo only.

Satellite Earth Stations: Scientific-Atlanta, 5-meter; Scientific-Atlanta, 7-meter; Scientific-Atlanta, Harris receivers.

News Services: AP, NBC News Channel.

Ownership: Belo Corp. (Group Owner).

Began Operation: November 25, 1948. Initially operated as KRSC-TV. Sale to King Broadcasting Co. approved by FCC August 1949 (Television Digest, Vol. 5:20, 23, 30). Sale to Providence Journal approved by FCC August 27, 1991 (Vol. 30:35; 31:9, 29). Sale to present owner by Providence Journal approved by FCC February 28, 1997 (Vol. 36:40; 37:9).

Represented (sales): TeleRep Inc.

Represented (legal): Wiley Rein.

Represented (engineering): Smith & Fisher.

Personnel:

Ray Heacox, President & General Manager.

Deborah Wilson, Vice President & Assistant General Manager.

Jay Cascio, Vice President, Programming & Creative Services.

Anna Shreeve, Sales & Marketing Director.

Karen Heric, Local Sales Director.

Luke Hublou, Local Sales Manager.

Bryan Dozer, National Sales Manager.

Pat Costello, News Director.

Kathy Palmer, Engineering Director.

Sheldon Lee, Business Manager.

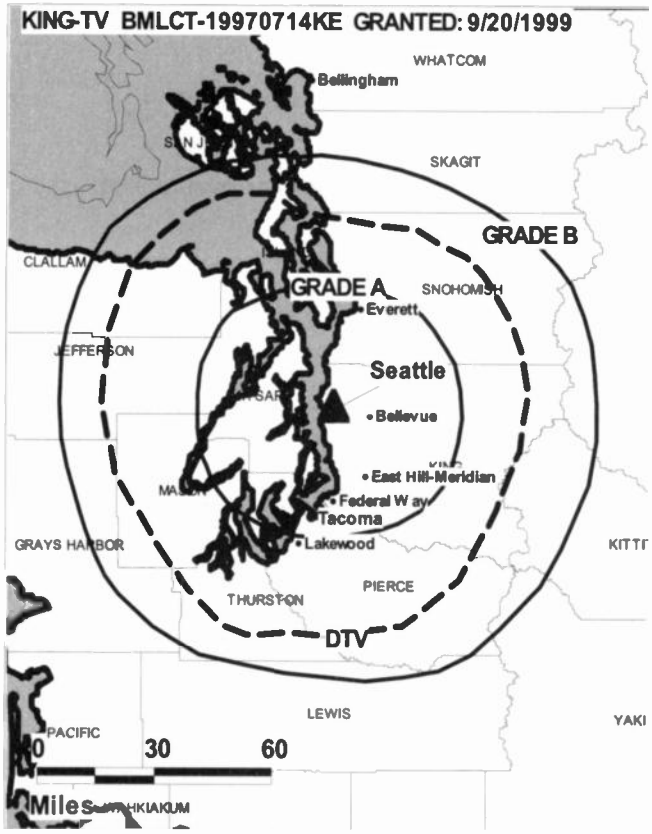

© 2008 Warren Communications News

Sheryl Brown, Traffic Manager.

City of License: Seattle. **Station DMA:** Seattle-Tacoma, WA. **Rank:** 14.

Circulation © 2007 Nielsen. Coverage based on Nielsen study.

GrandTotal	Cable TV Households	Non-cable TV Households	Total TV Households
Estimated Station Totals *	1,231,640	552,290	1,783,930
Average Weekly Circulation (2007)	893,276	327,513	1,220,789
Average Daily Circulation (2007)			625,847

Station DMA Total	Cable TV Households	Non-cable TV Households	Total TV Households
Estimated Station Totals *	1,189,490	534,960	1,724,450
Average Weekly Circulation (2007)	880,791	325,465	1,206,256
Average Daily Circulation (2007)			621,411

Other DMA Total	Cable TV Households	Non-cable TV Households	Total TV Households
Estimated Station Totals *	42,150	17,330	59,480
Average Weekly Circulation (2007)	12,485	2,048	14,533
Average Daily Circulation (2007)			4,436

*Estimated station totals are sums of the Nielsen TV and Cable TV household estimates for each county in which the station registers viewing of more than 5% as per the Nielsen Survey Methods.

KIRO-DT
Ch. 39

Network Service: CBS.

Grantee: KIRO-TV Inc., 6205 Peachtree Dunwoody Rd., Atlanta, GA 30328.

Studio: 2807 3rd Ave., Seattle, WA 98121.

Mailing Address: 2807 3rd Ave., Seattle, WA 98121.

Phone: 206-728-7777. **Fax:** 206-441-4840.

E-mail: hgrambihler@kirotv.com

Web Site: http://www.kirotv.com

Technical Facilities: Channel No. 39 (320-626 MHz). Authorized power: 1000-kw max. visual, aural. Antenna: 755-ft above av. terrain, 489-ft. above ground, 889-ft. above sea level.

Latitude	47°	38'	01"
Longitude	122°	21'	20"

Transmitter: SE Corner of Queen Anne Ave. & W. Garfield St.

Note: Latitude and longitude coordinates shown are based on the North American Datum of 1927 (NAD 27) as currently required by the Mass Media Bureau of the FCC.

Ownership: Cox Enterprises Inc. (Group Owner).

Began Operation: April 1, 1999.

Represented (legal): Dow Lohnes PLLC.

Represented (engineering): Hammett & Edison Inc.

Personnel:

John Woodin, Vice President & General Manager.

Holly Grambihler, Local Sales Manager.

Michael Poth, Sales Operations Director.

Sandy Zogg, General Sales Manager.

David Blakely, National Sales Manager.

Helen Swenson, News Director.

John Walters, Engineering & Technical Operations Director.

Pat Otis, Chief Engineer.

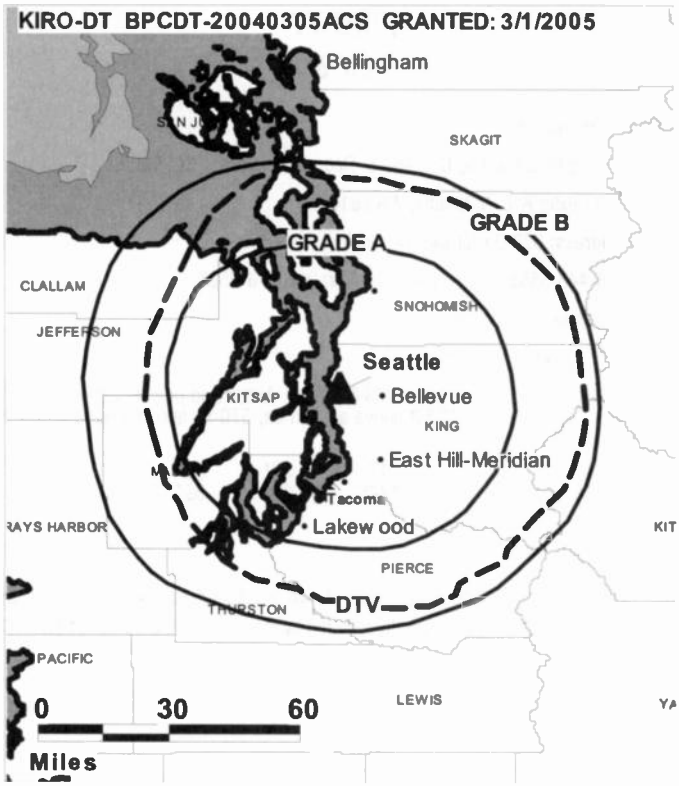

© 2008 Warren Communications News

Heidi Copes, Controller.

Therese Wieler, Program Director.

Scott Gee, Creative Services Director.

Janeen Gutierrez, Operations & Traffic Director.

City of License: Seattle. **Station DMA:** Seattle-Tacoma, WA. **Rank:** 14.

Nielsen Data: Not available.

KIRO-TV
Ch. 7

Network Service: CBS.

Licensee: KIRO-TV Inc., 6205 Peachtree Dunwoody Rd., Atlanta, GA 30328.

Studio: 2807 3rd Ave., Seattle, WA 98121.

Mailing Address: 2807 3rd Ave., Seattle, WA 98121.

Phone: 206-728-7777. **Fax:** 206-441-4840.

E-mail: hgrambihler@kirotv.com

Web Site: http://www.kirotv.com

Technical Facilities: Channel No. 7 (174-180 MHz). Authorized power: 316-kw visual, 63.2-kw aural. Antenna: 820-ft above av. terrain, 599-ft. above ground, 1013-ft. above sea level.

Latitude	47°	38'	01"
Longitude	122°	21'	20"

Transmitter: 1518 Queen Anne Ave. N.

Note: Latitude and longitude coordinates shown are based on the North American Datum of 1927 (NAD 27) as currently required by the Mass Media Bureau of the FCC.

Multichannel TV Sound: Stereo only.

Satellite Earth Stations: Transmitter Larcan; Scientific-Atlanta, 7-meter; Scientific-Atlanta, 10-meter; Scientific-Atlanta receivers.

News Services: AP, UPI.

Ownership: Cox Enterprises Inc. (Group Owner).

Began Operation: February 8, 1958. Sale to Bonneville International by Saul Haas & associates approved by FCC December 17, 1963. Sale to A. H. Belo Corp. approved by FCC January 27, 1995. Sale to present owner from A. H. Belo Corp. approved by FCC April 16, 1997.

Represented (legal): Dow Lohnes PLLC.

Represented (engineering): Hammett & Edison Inc.

Personnel:

John Woodin, Vice President & General Manager.

Janeen Guiterrez, Operations & Traffic Director.

Michael Poth, Sales Operations Director.

Holly Grambihler, Local Sales Manager.

Sandy Zogg, General Sales Manager.

David Blakely, National Sales Manager.

Helen Swenson, News Director.

John Walters, Engineering & Technical Operations Director.

Pat Otis, Chief Engineer.

Heidi Copes, Controller.

Therese Wieler, Program Director.

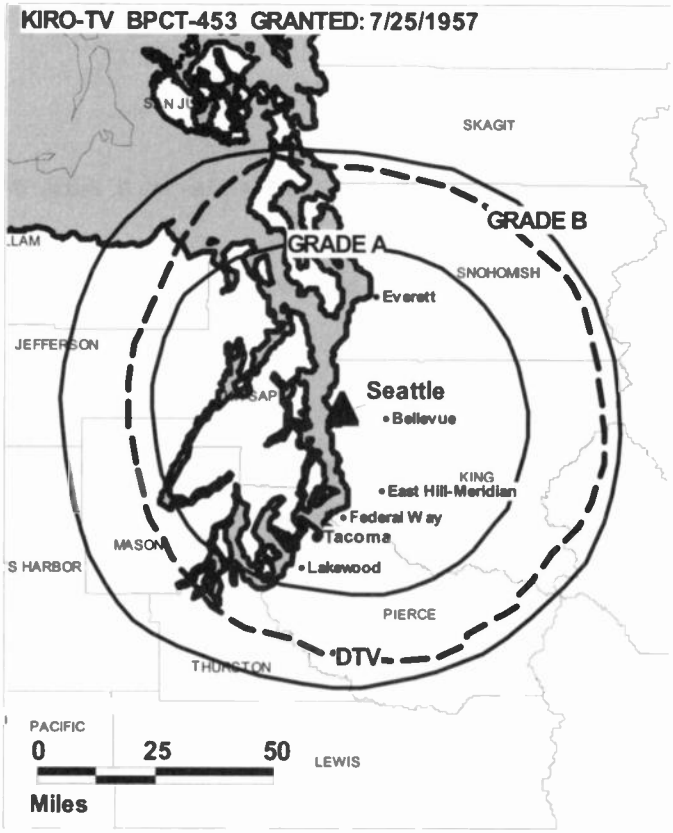

© 2008 Warren Communications News

Scott Gee, Creative Services Director.

City of License: Seattle. **Station DMA:** Seattle-Tacoma, WA. **Rank:** 14.

Circulation © 2007 Nielsen. Coverage based on Nielsen study.

GrandTotal	Cable TV Households	Non-cable TV Households	Total TV Households
Estimated Station Totals *	1,206,520	552,290	1,758,810
Average Weekly Circulation (2007)	811,467	311,476	1,122,943
Average Daily Circulation (2007)			519,537

Station DMA Total	Cable TV Households	Non-cable TV Households	Total TV Households
Estimated Station Totals *	1,189,490	534,960	1,724,450
Average Weekly Circulation (2007)	806,534	309,865	1,116,399
Average Daily Circulation (2007)			517,879

Other DMA Total	Cable TV Households	Non-cable TV Households	Total TV Households
Estimated Station Totals *	17,030	17,330	34,360
Average Weekly Circulation (2007)	4,933	1,611	6,544
Average Daily Circulation (2007)			1,658

*Estimated station totals are sums of the Nielsen TV and Cable TV household estimates for each county in which the station registers viewing of more than 5% as per the Nielsen Survey Methods.

KMYQ
Ch. 22

Network Service: MNT.

Licensee: Tribune Television Holdings Inc., 1813 Westlake Ave N, Seattle, WA 98109-2706.

Studio: 1813 Westlake Ave. N, Seattle, WA 98109.

Mailing Address: 1813 Westlake Ave. N, Seattle, WA 98109-2706.

Phone: 206-674-1313. **Fax:** 206-674-1777.

E-mail: twoon@tribune.com

Web Site: http://www.myq2.com

Technical Facilities: Channel No. 22 (518-524 MHz). Authorized power: 5000-kw max. visual, 500-kw aural. Antenna: 889-ft above av. terrain, 604-ft. above ground, 1014-ft. above sea level.

Latitude	47°	36'	57"
Longitude	122°	18'	26"

Transmitter: 1618 18th Ave.

Note: Latitude and longitude coordinates shown are based on the North American Datum of 1927 (NAD 27) as currently required by the Mass Media Bureau of the FCC.

Multichannel TV Sound: Stereo only.

Satellite Earth Stations: Transmitter Comark; Vertex, 4.5-meter Ku & C-band; Andrew, 4.5-meter Ku & C-band; Scientific-Atlanta, 10-meter C-band; Standard Communications, DX Antenna receivers.

News Services: INN, AP.

Ownership: Tribune Broadcasting Co. (Group Owner).

Began Operation: June 22, 1985. Sale to Dudley Communications Corp. by United States Television Seattle Ltd. Partnership approved by FCC September 29, 1988 (Television Digest, Vol. 29:19; 30:3). Sale to Emmis Broadcasting Corp. by Dudley Communications Corp. approved by FCC March 20, 1998 (Vol. 38:3). Emmis immediately swapped station, along with WXMI Grand Rapids, for Tribune Broadcasting's WQCD(FM), New York. Swap approved by FCC March 20, 1998. Station was first put in hands of John D. Dudley, trustee, but because of ownership rule changes, FCC approved Tribune control January 18, 2000 (Vol. 40:7).

Represented (sales): TeleRep Inc.

Represented (legal): Sidley Austin LLP.

Personnel:

Pamela Pearson, Vice President & General Manager.

Lloyd Low, General & National Sales Manager.

Chris Schuler, Local Sales Manager.

Michael Goodman, Engineering Director.

Sharon Silverman, Business Manager.

Natalie Grant, Program Manager.

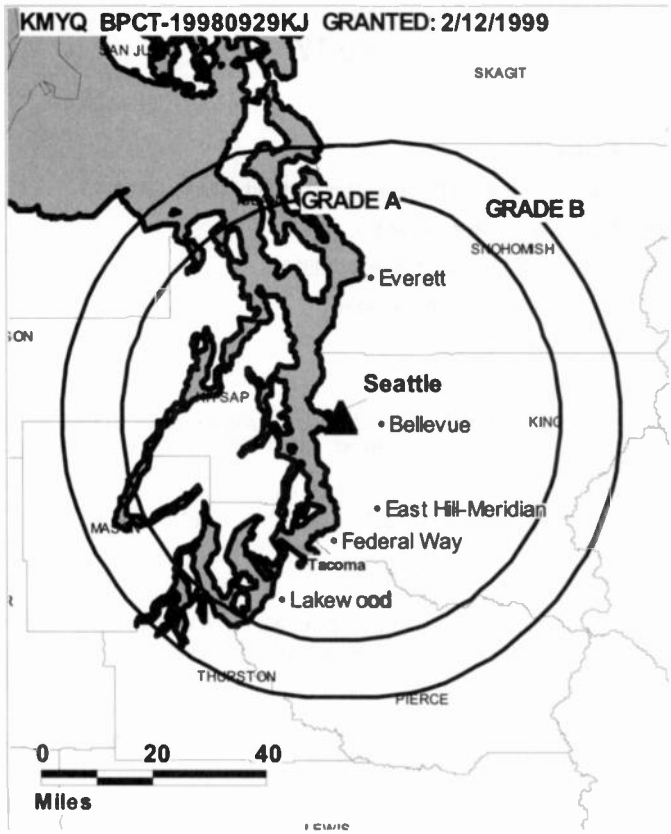

© 2008 Warren Communications News

Sheri Ligouri, Program Coordinator.

Janet Muniz, Creative Services Manager.

Wendy Anderson, Traffic Manager.

City of License: Seattle. **Station DMA:** Seattle-Tacoma, WA. **Rank:** 14.

Circulation © 2007 Nielsen. Coverage based on Nielsen study.

GrandTotal	Cable TV Households	Non-cable TV Households	Total TV Households
Estimated Station Totals *	1,184,370	511,620	1,695,990
Average Weekly Circulation (2007)	212,662	69,568	282,230
Average Daily Circulation (2007)			90,903

Station DMA Total	Cable TV Households	Non-cable TV Households	Total TV Households
Estimated Station Totals *	1,184,370	511,620	1,695,990
Average Weekly Circulation (2007)	212,662	69,568	282,230
Average Daily Circulation (2007)			90,903

*Estimated station totals are sums of the Nielsen TV and Cable TV household estimates for each county in which the station registers viewing of more than 5% as per the Nielsen Survey Methods.

KOMO-DT
Ch. 38

Network Service: ABC.

Licensee: Fisher Broadcasting-Seattle TV LLC, 600 University St, Ste 1525, Seattle, WA 98101.

Studio: 140 4th Ave. N, Seattle, WA 98109.

Mailing Address: 140 4th Ave. N, Seattle, WA 98109.

Phone: 206-404-4000. **Fax:** 206-404-4422.

E-mail: tlittleton@komotv.com

Web Site: http://www.komotv.com

Technical Facilities: Channel No. 38 (614-620 MHz). Authorized power: 810-kw max. visual, aural. Antenna: 1000-ft above av. terrain, 551-ft. above ground, 449-ft. above sea level.

Latitude	42°	37'	55"
Longitude	121°	21'	09"

Transmitter: 157 Galer St.

Note: Latitude and longitude coordinates shown are based on the North American Datum of 1927 (NAD 27) as currently required by the Mass Media Bureau of the FCC.

Multichannel TV Sound: Stereo and separate audio program.

Ownership: Fisher Communications Inc. (Group Owner).

Began Operation: January 1, 1997.

Represented (sales): Eagle Television Sales.

Represented (legal): Pillsbury Winthrop Shaw Pittman LLP.

Represented (engineering): du Treil, Lundin & Rackley Inc.

Personnel:

James Clayton, Vice President & General Manager.

Sandy Montgomery, Vice President, Station Manager.

Janene Drafs, General Sales Manager.

Steve Gahler, Local Sales Manager.

Jim Tellos, News Director.

Mark Simonson, Chief Engineer.

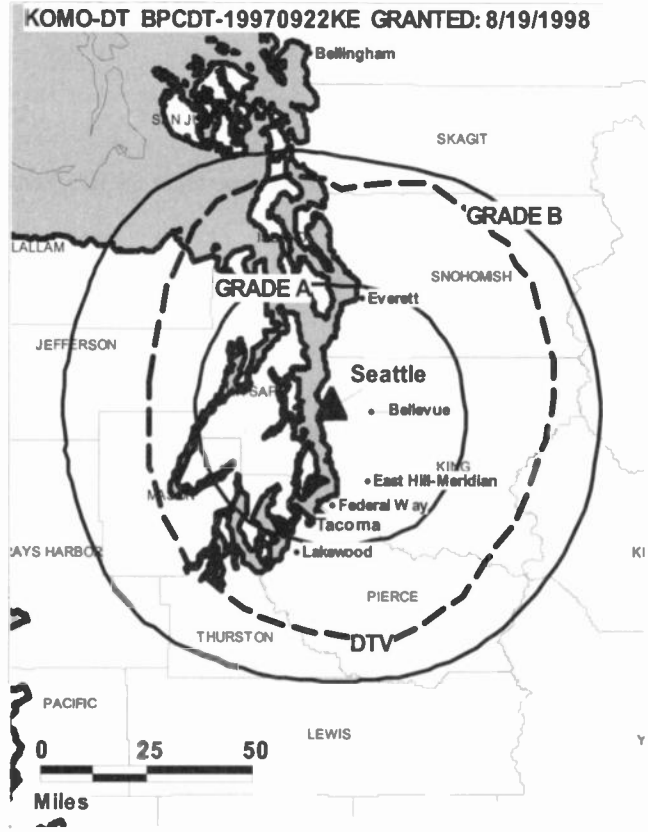

© 2008 Warren Communications News

Nancy Heard, Business Manager.

Don LaCombe, Production Director.

Carlos Espinoza, Creative Services Director.

Deborah Chrisman, Traffic Manager.

City of License: Seattle. **Station DMA:** Seattle-Tacoma, WA. **Rank:** 14.

Nielsen Data: Not available.

KOMO-TV
Ch. 4

Network Service: ABC.

Licensee: Fisher Broadcasting-Seattle TV LLC, 600 University St, Ste 1525, Seattle, WA 98101.

Studio: 140 4th Ave. N, Seattle, WA 98109.

Mailing Address: 140 4th Ave. N, Seattle, WA 98109.

Phone: 206-404-4000. **Fax:** 206-404-4422.

E-mail: tlittleton@komotv.com

Web Site: http://www.komotv.com

Technical Facilities: Channel No. 4 (66-72 MHz). Authorized power: 100-kw visual, 16.2-kw aural. Antenna: 810-ft above av. terrain, 550-ft. above ground, 1006-ft. above sea level.

Latitude	47°	37'	56.36"
Longitude	122°	21'	09.82"

Note: Latitude and longitude coordinates shown are based on the North American Datum of 1927 (NAD 27) as currently required by the Mass Media Bureau of the FCC.

Multichannel TV Sound: Stereo and separate audio program.

Satellite Earth Stations: Transmitter Larcan; Vertex, 4.5-meter Ku-band; Andrew, 4.5-meter C-band; Andrew, 5.6-meter Ku-band; Andrew, 7.3-meter C-band; Scientific-Atlanta, 10-meter C-band; Scientific-Atlanta, Avantek receivers.

SNG Mobile Dish: Frontline, 2.4-meter Ku-band.

News Service: AP.

Ownership: Fisher Communications Inc. (Group Owner).

Began Operation: December 10, 1953. Sale of 1/3 to Fisher's Blend Station (making it 100% owner) by Theodore Gamble & C. Howard Lane consummated in April 1959.

Represented (sales): Eagle Television Sales.

Represented (legal): Pillsbury Winthrop Shaw Pittman LLP.

Represented (engineering): du Treil, Lundin & Rackley Inc.

Personnel:

James Clayton, Vice President & General Manager.

Sandy Montgomery, Vice President, Station Manager.

Carlos Espinoza, Creative Services Manager.

Don LaCombe, Production Director.

Deborah Chrisman, Traffic Manager.

Janene Orafs, General Sales Manager.

Steve Gahler, Local Sales Manager.

Jim Tellos, News Director.

Mark Simonson, Chief Engineer.

Nancy Heard, Business Manager.

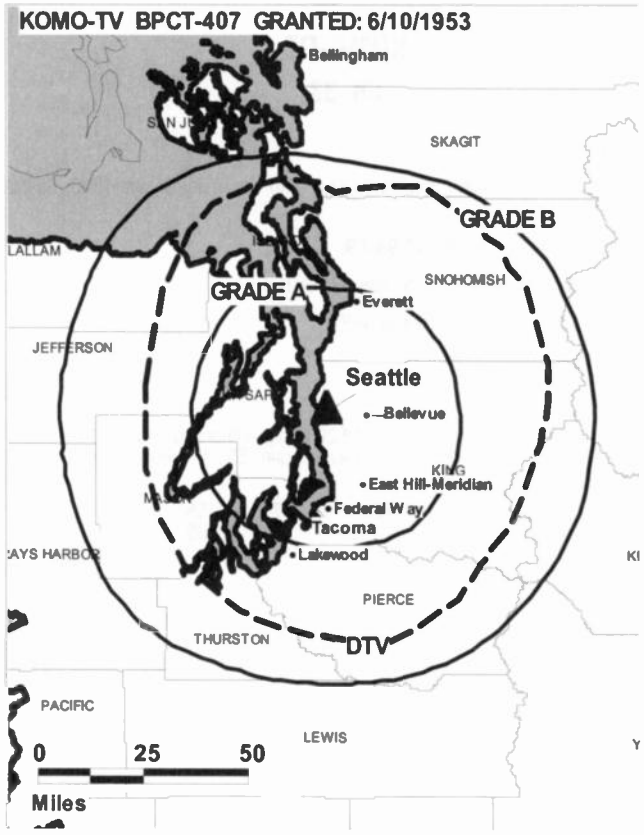

© 2008 Warren Communications News

City of License: Seattle. **Station DMA:** Seattle-Tacoma, WA. **Rank:** 14.

Circulation © 2007 Nielsen. Coverage based on Nielsen study.

GrandTotal	Cable TV Households	Non-cable TV Households	Total TV Households
Estimated Station Totals *	1,220,360	541,060	1,761,420
Average Weekly Circulation (2007)	828,648	312,981	1,141,629
Average Daily Circulation (2007)			532,571

Station DMA Total	Cable TV Households	Non-cable TV Households	Total TV Households
Estimated Station Totals *	1,189,490	534,960	1,724,450
Average Weekly Circulation (2007)	821,129	311,676	1,132,805
Average Daily Circulation (2007)			530,429

Other DMA Total	Cable TV Households	Non-cable TV Households	Total TV Households
Estimated Station Totals *	30,870	6,100	36,970
Average Weekly Circulation (2007)	7,519	1,305	8,824
Average Daily Circulation (2007)			2,142

*Estimated station totals are sums of the Nielsen TV and Cable TV household estimates for each county in which the station registers viewing of more than 5% as per the Nielsen Survey Methods.

KAYU-DT
Ch. 30

Network Service: FOX.

Licensee: Mountain Licenses LP, 2111 University Park Dr., Suite 650, Okemos, MI 48864.

Studio: 4600 S. Regal St., Spokane, WA 99223.

Mailing Address: PO Box 30028, 4600 S Regal St, Spokane, WA 99223.

Phone: 509-448-2828. **Fax:** 509-448-4564.

E-mail: jonr@kayutv.com

Web Site: http://www.kayutv.com

Technical Facilities: Channel No. 30 (566-572 MHz). Authorized power: 335-kw max. visual, aural. Antenna: 1850-ft above av. terrain, 640-ft. above ground, 4216-ft. above sea level.

Latitude	47°	34'	44"
Longitude	117°	17'	46"

Note: Latitude and longitude coordinates shown are based on the North American Datum of 1927 (NAD 27) as currently required by the Mass Media Bureau of the FCC.

Ownership: Mountain Licenses LP (Group Owner).

Began Operation: Station operating; no on-air date.

Represented (legal): Leventhal, Senter & Lerman PLLC.

Represented (sales): Millennium Sales & Marketing.

Personnel:

Jon Rand, General Manager.

Lacey Clark, Local Sales Manager.

Bob Lenertz, News Director.

Ron Sweatte, Chief Engineer.

Tom Manning, Assistant Engineer.

Rick Andrycha, Program Director.

Kim Rogge, Promotion Director.

KAYU-DT BMPCDT-20050414ACI GRANTED: 6/1/2005

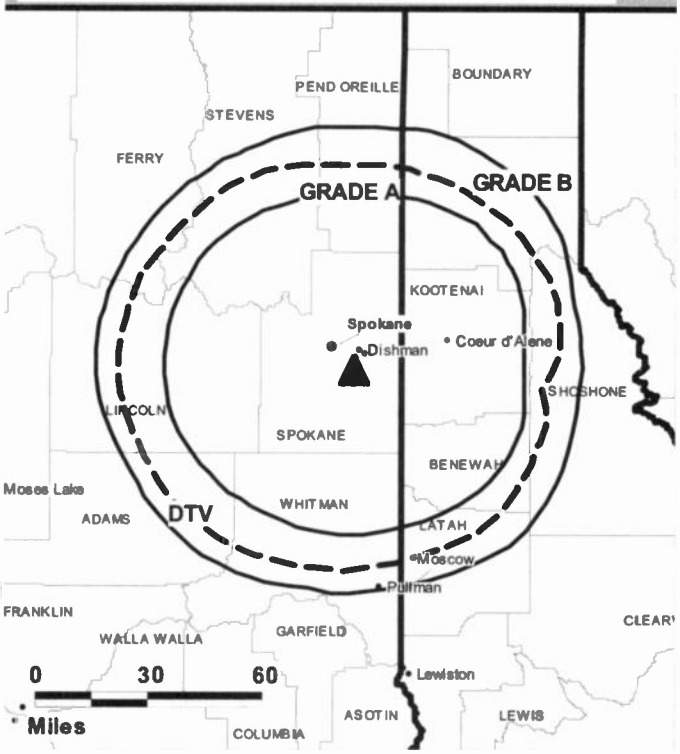

© 2008 Warren Communications News

Chloe Houser, Promotion Manager.

Robin Lenell, Traffic Manager.

Sadie Grindstaff, Community Affairs.

City of License: Spokane. **Station DMA:** Spokane, WA. **Rank:** 77.

Nielsen Data: Not available.

KAYU-TV
Ch. 28

Network Service: FOX.

Licensee: Mountain Licenses LP, 2111 University Park Dr., Suite 650, Okemos, MI 48864.

Studio: 4600 S. Regal St., Spokane, WA 99223.

Mailing Address: PO Box 30028, 4600 S Regal St, Spokane, WA 99223.

Phone: 509-448-2828. **Fax:** 509-448-4564.

E-mail: jonr@kayutv.com

Web Site: http://www.kayutv.com

Technical Facilities: Channel No. 28 (554-560 MHz). Authorized power: 2400-kw max. visual, 120-kw aural. Antenna: 1972-ft above av. terrain, 794-ft. above ground, 4370-ft. above sea level.

Latitude	47°	34'	44"
Longitude	117°	17'	46"

Transmitter: 3-mi. SE of Spokane on Krell Hill.

Note: Latitude and longitude coordinates shown are based on the North American Datum of 1927 (NAD 27) as currently required by the Mass Media Bureau of the FCC.

Multichannel TV Sound: Stereo only.

Satellite Earth Stations: Transmitter Harris; Vertex, 4.5-meter Ku-band; Prodelin, 5-meter C-band; Microdyne, 5-meter C-band; Pinzone, Microdyne, M/A-Com receivers.

Ownership: Mountain Licenses LP (Group Owner).

Began Operation: October 31, 1982. Sale to Bingham Communications by Robert J. Hamacher, et al., approved by FCC January 29, 1988 but never consummated. Sale to present owner approved by FCC October 19, 1995. Transfer of control to Brian W. Brady approved by FCC September 19, 2007, but not yet consummated.

Represented (legal): Leventhal, Senter & Lerman PLLC.

Represented (sales): Millennium Sales & Marketing.

Personnel:

Jon Rand, General Manager.

Lacey Clark, Local Sales Manager.

Bob Lenertz, News Director.

Ron Sweatte, Chief Engineer.

Tom Manning, Assistant Engineer.

Rick Andrycha, Program Director.

Kim Rogge, Promotion Director.

Chloe Houser, Promotion Manager.

Robin Lenell, Traffic Manager.

Sadie Grindstaff, Community Affairs.

KAYU-TV BPCT-19840316KJ GRANTED: 5/29/1984

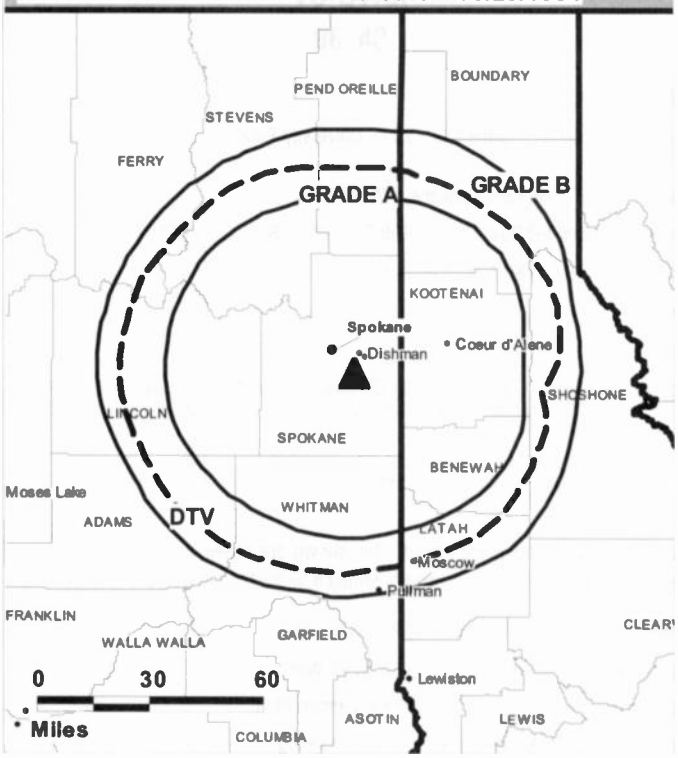

© 2008 Warren Communications News

City of License: Spokane. **Station DMA:** Spokane, WA. **Rank:** 77.

Circulation © 2007 Nielsen. Coverage based on Nielsen study.

GrandTotal	Cable TV Households	Non-cable TV Households	Total TV Households
Estimated Station Totals *	196,320	216,860	413,180
Average Weekly Circulation (2007)	101,157	86,180	187,337
Average Daily Circulation (2007)			60,593

Station DMA Total	Cable TV Households	Non-cable TV Households	Total TV Households
Estimated Station Totals *	174,840	199,340	374,180
Average Weekly Circulation (2007)	95,520	85,286	180,806
Average Daily Circulation (2007)			59,507

Other DMA Total	Cable TV Households	Non-cable TV Households	Total TV Households
Estimated Station Totals *	21,480	17,520	39,000
Average Weekly Circulation (2007)	5,637	894	6,531
Average Daily Circulation (2007)			1,086

*Estimated station totals are sums of the Nielsen TV and Cable TV household estimates for each county in which the station registers viewing of more than 5% as per the Nielsen Survey Methods.

KGPX

Ch. 34

Network Service: ION.

Licensee: Paxson Spokane License Inc., 601 Clearwater Park Rd, West Palm Beach, FL 33401-6233.

Studio: 1201 W Sprague Ave, Spokane, WA 99201.

Mailing Address: PO Box 600, 1201 W Sprague Ave, Spokane, WA 99201.

Phone: 509-340-3405; 509-340-3400. **Fax:** 509-340-3417.

E-mail: bill.storms@khq.com

Web Site: http://www.ionline.tv/

Technical Facilities: Channel No. 34 (590-596 MHz). Authorized power: 2820-kw max. visual, aural. Antenna: 1476-ft above av. terrain, 535-ft. above ground, 3760-ft. above sea level.

Latitude	47°	36'	04"
Longitude	117°	17'	53"

Requests CP for change to 104-kw max. visual; BPCDT-20070501AFH.

Transmitter: Krell Hill, 2.5-mi. E of intersection of Palouse Hwy. & 57th Ave.

Note: Latitude and longitude coordinates shown are based on the North American Datum of 1927 (NAD 27) as currently required by the Mass Media Bureau of the FCC.

Ownership: ION Media Networks Inc. (Group Owner).

Began Operation: August 1, 1999. Transfer to CIG Media LLC pends. Station plans to operate in digital mode on its analog allotment.

Represented (legal): Dow Lohnes PLLC.

Personnel:

Bill Storms, General Sales Manager.

Don Kukak, Chief Engineer.

Amber Morales, Business Manager.

Jennifer Perry, Traffic Manager.

City of License: Spokane. **Station DMA:** Spokane, WA. **Rank:** 77.

KGPX BMPCT-980624KF GRANTED: 5/12/1999

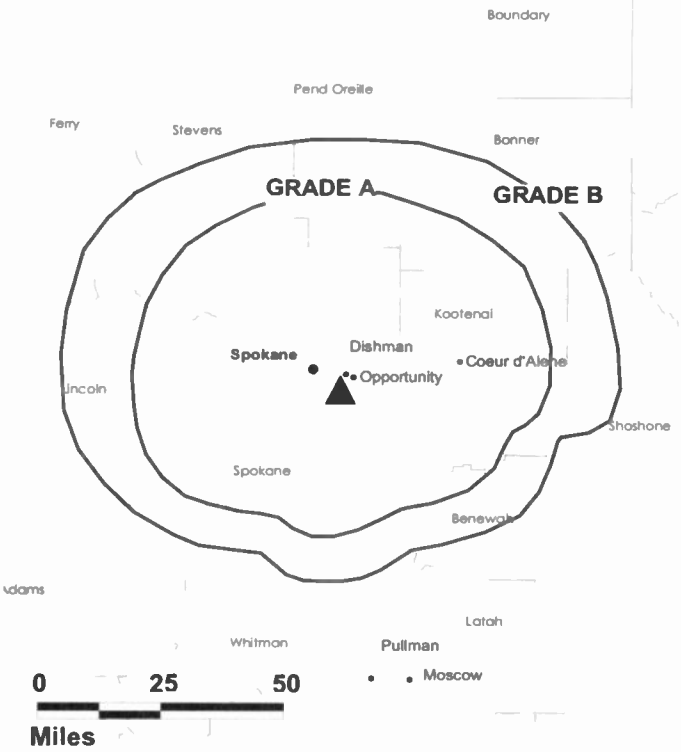

© 2008 Warren Communications News

Circulation © 2007 Nielsen. Coverage based on Nielsen study.

GrandTotal	Cable TV Households	Non-cable TV Households	Total TV Households
Estimated Station Totals *	149,850	110,100	259,950
Average Weekly Circulation (2007)	11,248	8,144	19,392
Average Daily Circulation (2007)			4,956

Station DMA Total	Cable TV Households	Non-cable TV Households	Total TV Households
Estimated Station Totals *	149,850	110,100	259,950
Average Weekly Circulation (2007)	11,248	8,144	19,392
Average Daily Circulation (2007)			4,956

*Estimated station totals are sums of the Nielsen TV and Cable TV household estimates for each county in which the station registers viewing of more than 5% as per the Nielsen Survey Methods.

KHQ-DT
Ch. 15

Network Service: NBC.

Licensee: KHQ Inc., PO Box 8088, 4202 S Regal St, Spokane, WA 99203.

Studio: 1201 W. Sprague Ave., Spokane, WA 99210.

Mailing Address: Box 600, Spokane, WA 99210.

Phone: 509-448-6000. **Fax:** 509-448-4644.

E-mail: lon.lee@khq.com

Web Site: http://www.khq.com

Technical Facilities: Channel No. 15 (476-482 MHz). Authorized power: 424.7-kw max. visual, aural. Antenna: 1708-ft above av. terrain, 599-ft. above ground, 4244-ft. above sea level.

Latitude	47°	34'	53"
Longitude	117°	17'	47"

Transmitter: Tower Mountain, Spokane.

Note: Latitude and longitude coordinates shown are based on the North American Datum of 1927 (NAD 27) as currently required by the Mass Media Bureau of the FCC.

Ownership: KHQ Inc. (Group Owner).

Began Operation: Station operating; no on-air date

Represented (sales): Blair Television.

Personnel:

Lon Lee, President & General Manager.

Bill Storms, General Sales Manager.

Bryan Sullivan, Local Sales Manager.

Mike Dugger, National Sales Manager & Program Director.

Patricia McRae, News Director.

Paul Caryl, Chief Engineer.

Paula Bower, Accounting Manager.

Traci Zeravica, Promotion Manager.

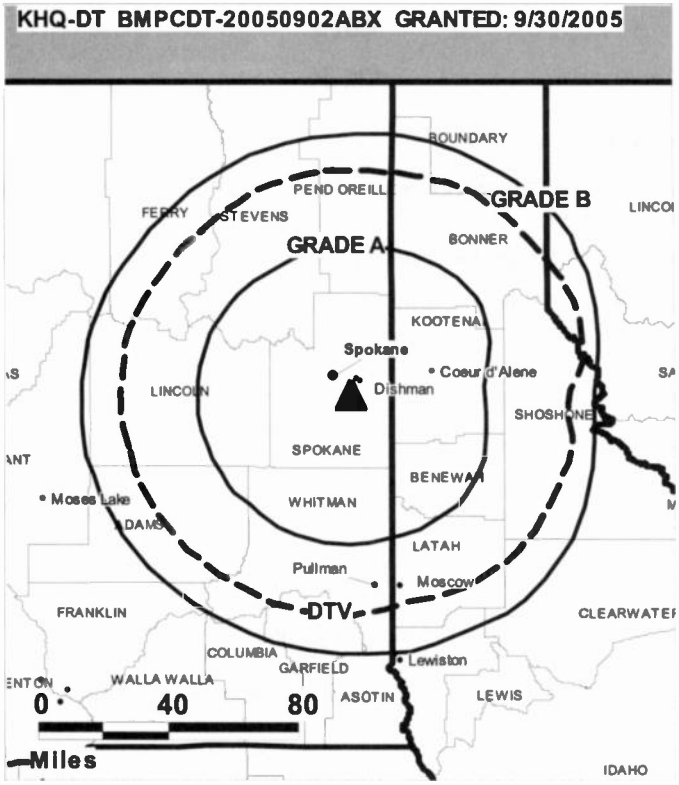

© 2008 Warren Communications News

Doug Miles, Production Manager.

Dee Albo, Traffic Manager.

Louise Hansen, Community Affairs.

City of License: Spokane. **Station DMA:** Spokane, WA. **Rank:** 77.

Nielsen Data: Not available.

KHQ-TV

Ch. 6

Network Service: NBC.

Licensee: KHQ Inc., PO Box 8088, 4202 S Regal St, Spokane, WA 99203.

Studio: 1201 W. Sprague Ave., Spokane, WA 99210-4102.

Mailing Address: Box 600, Spokane, WA 99210-0600.

Phone: 509-448-6000. **Fax:** 509-448-4644.

E-mail: lon.lee@khq.com

Web Site: http://www.khq.com

Technical Facilities: Channel No. 6 (82-88 MHz). Authorized power: 87.1-kw visual, 17.4-kw aural. Antenna: 2150-ft above av. terrain, 904-ft. above ground, 4549-ft. above sea level.

Latitude	47°	34'	53.4"
Longitude	117°	17'	46.6"

Transmitter: Tower Mountain, 3.25-mi. SE of Spokane.

Note: Latitude and longitude coordinates shown are based on the North American Datum of 1927 (NAD 27) as currently required by the Mass Media Bureau of the FCC.

Multichannel TV Sound: Stereo only.

Satellite Earth Stations: Transmitter Harris; Andrew, 2.8-meter Ku-band; Harris, 3-meter Ku-band; Vertex, 4.6-meter Ku-band; Scientific-Atlanta, 7-meter C-band; Harris, 8-meter Ku-band; Standard Communications, Scientific-Atlanta, M/A-Com, Harris receivers.

News Services: AP, PR Newswire.

Ownership: KHQ Inc. (Group Owner).

Began Operation: December 20, 1952.

Represented (sales): Blair Television.

Represented (legal): Skadden, Arps, Slate, Meagher & Fiom LLP.

Represented (engineering): Cohen Dippell & Everist PC.

Personnel:

Lon Lee, President & General Manager.

Bill Storms, General Sales Manager.

Bryan Sullivan, Local Sales Manager.

Mike Dugger, National Sales Manager & Program Director.

Patricia McRae, News Director.

Paul Caryl, Chief Engineer.

Paula Bower, Accounting Manager.

Traci Zeravica, Promotion Manager.

Doug Miles, Production Manager.

Dee Albo, Traffic Manager.

KHQ-TV BMLCT-19860805KF GRANTED: 1/29/1987

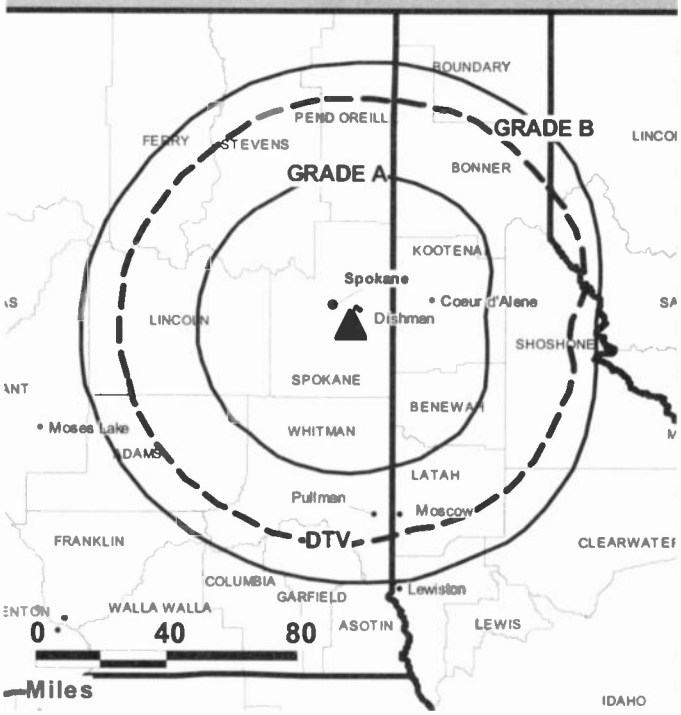

© 2008 Warren Communications News

Louise Hansen, Community Affairs.

City of License: Spokane. **Station DMA:** Spokane, WA. **Rank:** 77.

Circulation © 2007 Nielsen. Coverage based on Nielsen study.

GrandTotal	Cable TV Households	Non-cable TV Households	Total TV Households
Estimated Station Totals *	213,140	209,800	422,940
Average Weekly Circulation (2007)	151,082	120,792	271,874
Average Daily Circulation (2007)			140,506

Station DMA Total	Cable TV Households	Non-cable TV Households	Total TV Households
Estimated Station Totals *	174,840	201,090	375,930
Average Weekly Circulation (2007)	136,313	120,156	256,469
Average Daily Circulation (2007)			136,680

Other DMA Total	Cable TV Households	Non-cable TV Households	Total TV Households
Estimated Station Totals *	38,300	8,710	47,010
Average Weekly Circulation (2007)	14,769	636	15,405
Average Daily Circulation (2007)			3,826

*Estimated station totals are sums of the Nielsen TV and Cable TV household estimates for each county in which the station registers viewing of more than 5% as per the Nielsen Survey Methods.

KREM-DT
Ch. 20

Network Service: CBS.

Licensee: King Broadcasting Co., 400 S Record St, Dallas, TX 75202.

Studio: 4103 S. Regal St., Spokane, WA 99223.

Mailing Address: Box 8037, Spokane, WA 99203.

Phone: 509-448-2000. **Fax:** 509-838-7303.

E-mail: cseward@krem.com

Web Site: http://www.krem.com

Technical Facilities: Channel No. 20 (506-512 MHz). Authorized power: 893-kw max. visual, aural. Antenna: 2103-ft above av. terrain, 794-ft. above ground, 4403-ft. above sea level.

Latitude	47°	35'	41"
Longitude	117°	17'	53"

Note: Latitude and longitude coordinates shown are based on the North American Datum of 1927 (NAD 27) as currently required by the Mass Media Bureau of the FCC.

Ownership: Belo Corp. (Group Owner).

Began Operation: Station operating; no on-air date.

Represented (sales): TeleRep Inc.

Personnel:

James Aitken, President & General Manager.

John W. Souza, Director of Engineering.

Bruce Felt, Promotion Manager.

Dan Lamphere, Operations & Production Manager.

Amy Warren, Director of Sales.

R. J. Merritt, Local Sales Manager.

Rich Levenson, News Director.

Boyd Lundberg, Chief Engineer.

Barbara Nargang-Grant, Business Manager.

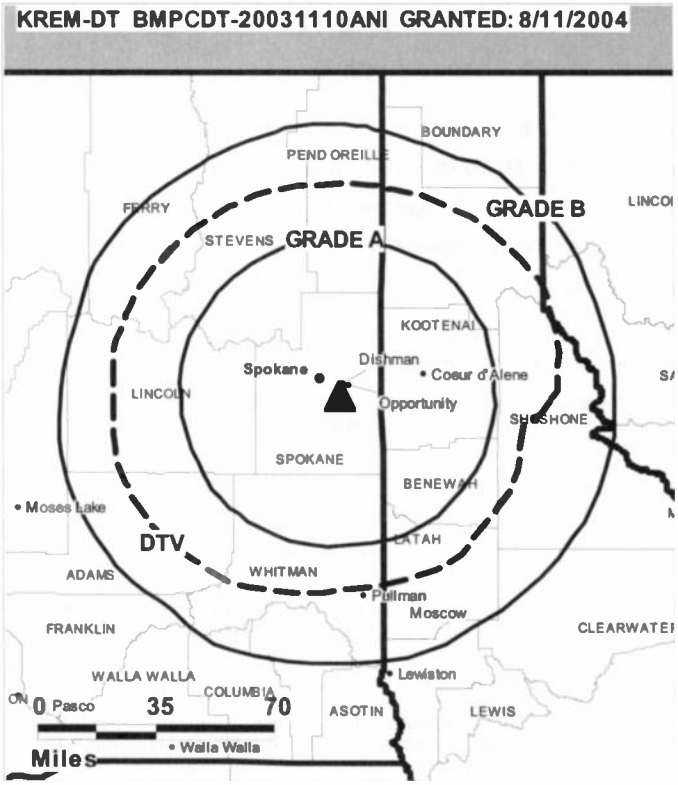

© 2008 Warren Communications News

Kristine Werfelmann, Program Director.

Drashell Schmidt, Research Analyst.

Cary Seward, Creative Services Manager.

Bonnie Amstutz, Traffic Manager.

City of License: Spokane. **Station DMA:** Spokane, WA. **Rank:** 77.

Nielsen Data: Not available.

KREM-TV
Ch. 2

Network Service: CBS.

Licensee: King Broadcasting Co., 400 S Record St, Dallas, TX 75202.

Studio: 4103 S. Regal St., Spokane, WA 99223.

Mailing Address: Box 8037, Spokane, WA 99203.

Phone: 509-448-2000. **Fax:** 509-838-7303.

E-mail: cseward@krem.com

Web Site: http://www.krem.com

Technical Facilities: Channel No. 2 (54-60 MHz). Authorized power: 84.7-kw visual, 15.5-kw aural. Antenna: 2203-ft above av. terrain, 969-ft. above ground, 4549-ft. above sea level.

Latitude	47°	35'	42"
Longitude	117°	17'	53"

Transmitter: 7-mi. SE of center of Spokane.

Note: Latitude and longitude coordinates shown are based on the North American Datum of 1927 (NAD 27) as currently required by the Mass Media Bureau of the FCC.

Multichannel TV Sound: Stereo only.

Satellite Earth Stations: Transmitter NEC; Scientific-Atlanta, 4.5-meter C-band; Vertex, 4.6-meter Ku-band; Andrew, 4.6-meter Ku-band; Scientific-Atlanta, 5.5-meter Ku-band; Scientific-Atlanta, 7-meter C-band; Standard Communications, Scientific-Atlanta, M/A-Com receivers.

News Services: AP, UPI, CNN Newsource, CBS Newspath.

LMA: Local marketing agreement with KSKN (W), Spokane.

Ownership: Belo Corp. (Group Owner).

Began Operation: October 29, 1954. Sale to King Broadcasting by founder Louis Wasmer approved by FCC September 25, 1957 (Television Digest, Vol. 13:28, 39, 51). Sale to Providence Journal approved by FCC August 27, 1991 (Vol. 30:35; 31:9, 29). Sale to present owner by Providence Journal approved by FCC February 28, 1997 (Vol. 36:40; 37:9).

Represented (sales): TeleRep Inc.

Represented (legal): Wiley Rein.

Personnel:

James Aitken, President & General Manager.

Dan Lamphere, Operations & Production Manager.

Amy Warren, Director of Sales.

R. J. Merritt, Local Sales Manager.

John Souza, Director of Engineering.

Rich Levenson, News Director.

Boyd Lundberg, Chief Engineer.

Barbara Nargang-Grant, Business Manager.

Kristine Werfelmann, Program Director.

Bruce Feit, Promotion Manager.

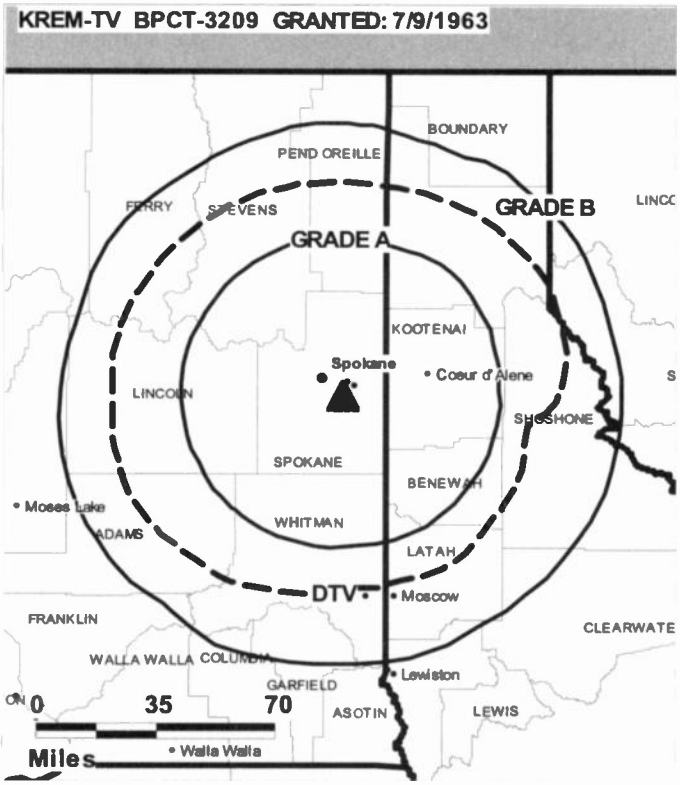

© 2008 Warren Communications News

Drasheil Schmidt, Research Analyst.

Cary Seward, Creative Serices Manager.

Bonnie Amstutz, Traffic Manager.

City of License: Spokane. **Station DMA:** Spokane, WA. **Rank:** 77.

Circulation © 2007 Nielsen. Coverage based on Nielsen study.

GrandTotal	Cable TV Households	Non-cable TV Households	Total TV Households
Estimated Station Totals *	228,800	231,930	460,730
Average Weekly Circulation (2007)	154,698	120,260	274,958
Average Daily Circulation (2007)			137,451

Station DMA Total	Cable TV Households	Non-cable TV Households	Total TV Households
Estimated Station Totals *	174,840	201,090	375,930
Average Weekly Circulation (2007)	134,142	118,083	252,225
Average Daily Circulation (2007)			129,844

Other DMA Total	Cable TV Households	Non-cable TV Households	Total TV Households
Estimated Station Totals *	53,960	30,840	84,800
Average Weekly Circulation (2007)	20,556	2,177	22,733
Average Daily Circulation (2007)			7,607

*Estimated station totals are sums of the Nielsen TV and Cable TV household estimates for each county in which the station registers viewing of more than 5% as per the Nielsen Survey Methods.

KSKN
Ch. 22

Network Service: CW.

Licensee: KSKN Television Inc., c/o Belo Corp., 400 S. Record St., Dallas, TX 75202.

Studio: 4103 S. Regal St., Spokane, WA 99223.

Mailing Address: Box 8037, Spokane, WA 99203.

Phone: 509-448-2000. **Fax:** 509-448-2090.

E-mail: cseward@krem.com

Web Site: http://www.krem.com

Technical Facilities: Channel No. 22 (518-524 MHz). Authorized power: 1860-kw max. visual, aural. Antenna: 1959-ft above av. terrain, 650-ft. above ground, 4258-ft. above sea level.

Latitude	47°	35'	41"
Longitude	117°	17'	53"

Transmitter: Krell Hill.

Note: Latitude and longitude coordinates shown are based on the North American Datum of 1927 (NAD 27) as currently required by the Mass Media Bureau of the FCC.

LMA: Local marketing agreement with KREM-TV (C), Spokane.

Ownership: Belo Corp. (Group Owner).

Began Operation: December 18, 1983. Sale to Sun Continental Group by Broadcast Vision TV approved by FCC November 27, 1985. Left air 1988. Sale to Whitehead Broadcasting by Sun Continental Group approved by FCC 1988. Sale to KSKN-TV Inc. by Whitehead Broadcasting approved by FCC February 15, 1991. Resumed operation October 3, 1994. Transfer by KSKN-TV Inc. to Judy Querio by Mel Querio Estate approved by FCC February 18, 1999. Sale to present owner by KSKN-TV Inc. approved by FCC August 24, 2001.

Personnel:

James Aitken, President & General Manager.

Dan Lamphere, Operations Manager & Production Director.

Amy Warren, General & National Sales Manager.

R. J. Merritt, Local Sales Manager.

Rich Levenson, News Director.

Boyd Lundberg, Chief Engineer.

Barbara Nargang-Grant, Business Manager.

Kristine Werfelmann, Program Director.

Bruce Feit, Promotion Manager.

Steve Warren, Research Analyst.

Denale Armstrong, Traffic Manager.

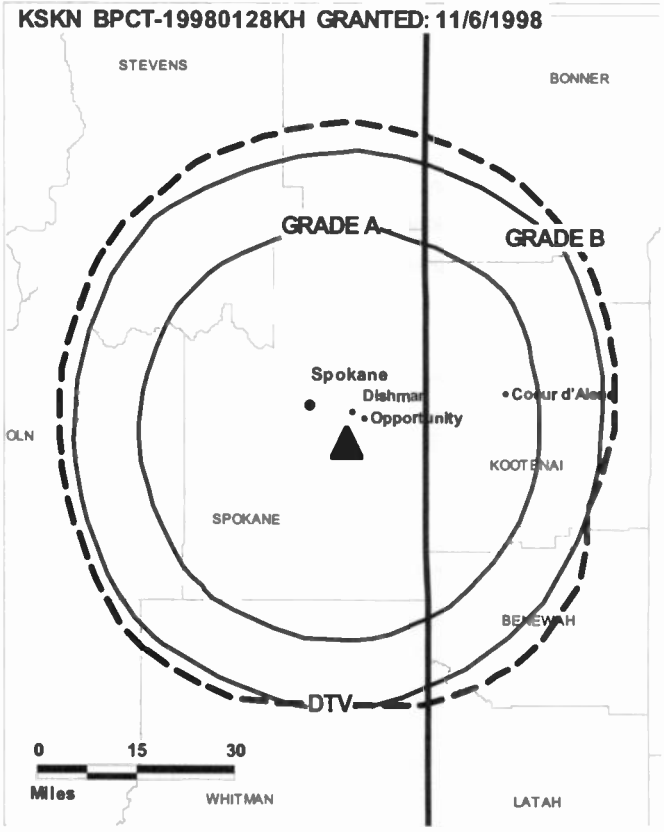

© 2008 Warren Communications News

Cary Seward, Creative Services Manager.

City of License: Spokane. **Station DMA:** Spokane, WA. **Rank:** 77.

Circulation © 2007 Nielsen. Coverage based on Nielsen study.

GrandTotal	Cable TV Households	Non-cable TV Households	Total TV Households
Estimated Station Totals *	163,620	200,200	363,820
Average Weekly Circulation (2007)	54,185	58,367	112,552
Average Daily Circulation (2007)			35,618

Station DMA Total	Cable TV Households	Non-cable TV Households	Total TV Households
Estimated Station Totals *	163,620	200,200	363,820
Average Weekly Circulation (2007)	54,185	58,367	112,552
Average Daily Circulation (2007)			35,618

*Estimated station totals are sums of the Nielsen TV and Cable TV household estimates for each county in which the station registers viewing of more than 5% as per the Nielsen Survey Methods.

KSKN-DT
Ch. 36

Network Service: CW.

Licensee: KSKN Television Inc., c/o Belo Corp., 400 S. Record St., Dallas, TX 75202.

Studio: 4103 S. Regal St., Spokane, WA 99223.

Mailing Address: Box 8037, Spokane, WA 99203.

Phone: 509-448-2000. **Fax:** 509-448-2090.

E-mail: cseward@krem.com

Web Site: http://www.krem.com

Technical Facilities: Channel No. 36 (602-608 MHz). Authorized power: 250-kw max. visual, aural. Antenna: 2041-ft above av. terrain, 732-ft. above ground, 4340-ft. above sea level.

Latitude	47°	35'	41"
Longitude	117°	17'	53"

Note: Latitude and longitude coordinates shown are based on the North American Datum of 1927 (NAD 27) as currently required by the Mass Media Bureau of the FCC.

Ownership: Belo Corp. (Group Owner).

Began Operation: Station operating; no on-air date

Personnel:

James Aitken, President & General Manager.

Dan Lamphere, Operations Manager & Production Manager.

Amy Warren, General & National Sales Manager.

R. J. Merritt, Local Sales Manager.

Rich Levenson, News Director.

Boyd Lundberg, Chief Engineer.

Barbara Nargang-Grant, Business Manager.

Kristine Werfelmann, Program Director.

Bruce Feit, Promotion Director.

KSKN-DT BMPCDT-20031110AMP GRANTED: 11/5/2004

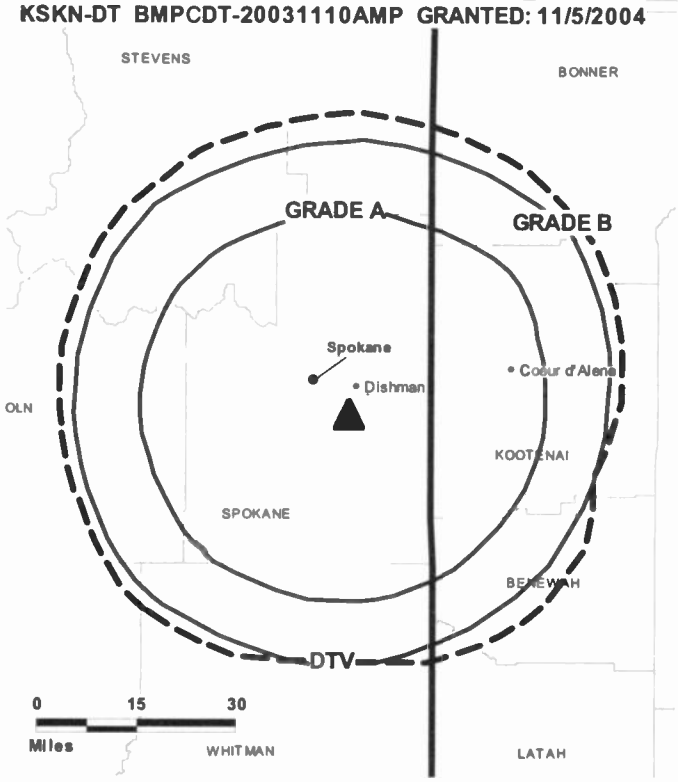

© 2008 Warren Communications News

Steve Warren, Research Analyst.

Cary Seward, Creative Services Manager.

Denale Armstrong, Traffic Manager.

City of License: Spokane. **Station DMA:** Spokane, WA. **Rank:** 77.

Nielsen Data: Not available.

KXLY-DT
Ch. 13

Network Service: MNT, ABC.

Licensee: Spokane Television Inc., 500 W Boone Ave, Spokane, WA 99201.

Studio: 500 W. Boone Ave., Spokane, WA 99201.

Mailing Address: 500 W. Boone Ave., Spokane, WA 99201.

Phone: 509-324-4000. **Fax:** 509-324-5274.

E-mail: tima@kxly.com

Web Site: http://www.kxly.com

Technical Facilities: Channel No. 13 (210-216 MHz). Authorized power: 23.3-kw visual, aural. Antenna: 3071-ft above av. terrain, 177-ft. above ground, 6037-ft. above sea level.

Latitude	47°	55'	18"
Longitude	117°	06'	48"

Transmitter: Mount Spokane, 23-mi. NE of Central Spokane.

Note: Latitude and longitude coordinates shown are based on the North American Datum of 1927 (NAD 27) as currently required by the Mass Media Bureau of the FCC.

Multichannel TV Sound: Stereo only.

Satellite Earth Stations: Satcom Technologies, 9.1 Meter-meter C-band; Andrew, 4.6 Meter-meter Ku-band; Andrew, 4.5-meter C-band; Vertex, 4.6-meter Ku-band; Andrew, 4.6-meter Ku-band; Satcom Technologies, 7-meter C-band; Andrew, 7.3-meter C-band.

Ownership: Morgan Murphy Stations (Group Owner).

Began Operation: April 1, 1999. High Definition.

Personnel:

Stephen R. Herling, Executive Vice President & General Manager.

Catherine Bruntlett, Research Development Director.

Terri Christensen, Creative Services Director.

Nancy Guin, Traffic Manager.

Teddie Gibbon, Vice President & Station Manager.

Debbie Sieverding, Local Sales Manager.

Kirby McKee, National & Regional Sales Manager.

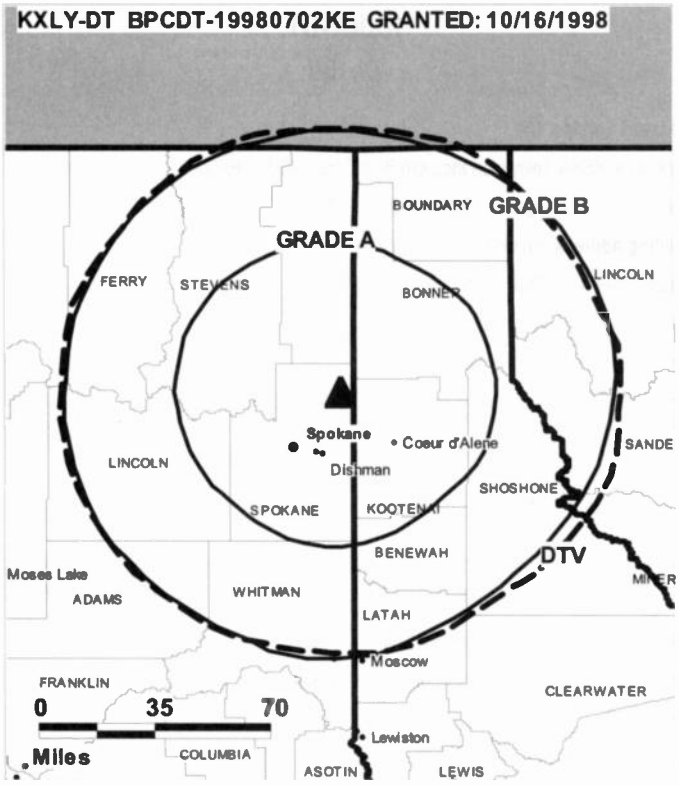

© 2008 Warren Communications News

Tim A. Anderson, Engineering Director.

Bob Cole, Business Manager.

Jerry Post, Television News Director.

Carla Miller, Program Assistant.

Kirstin Votava, Promotions Manager.

City of License: Spokane. **Station DMA:** Spokane, WA. **Rank:** 77.

Nielsen Data: Not available.

KXLY-TV
Ch. 4

Network Service: ABC.

Licensee: Spokane Television Inc., 500 W Boone Ave, Spokane, WA 99201.

Studio: 500 W. Boone Ave., Spokane, WA 99201.

Mailing Address: 500 W. Boone Ave., Spokane, WA 99201.

Phone: 509-324-4000. **Fax:** 509-324-5274.

E-mail: tima@kxly.com

Web Site: http://www.kxly.com

Technical Facilities: Channel No. 4 (66-72 MHz). Authorized power: 48-kw visual, 4.8-kw aural. Antenna: 3060-ft above av. terrain, 153-ft. above ground, 6030-ft. above sea level.

Latitude	47°	55'	18"
Longitude	117°	06'	48"

Transmitter: Top of Mount Spokane.

Note: Latitude and longitude coordinates shown are based on the North American Datum of 1927 (NAD 27) as currently required by the Mass Media Bureau of the FCC.

Multichannel TV Sound: Stereo and separate audio program.

Satellite Earth Stations: Satcom Technologies, 9.1 Meter-meter C-band; Andrew, 4.6 Meter-meter Ku-band; Andrew, 4.5-meter C-band; Vertex, 4.6-meter Ku-band; Andrew, 4.6-meter Ku-band; Satcom Technologies, 7-meter C-band; Andrew, 7.3-meter C-band.

SNG Mobile Dish: Andrew Digital & Analog, 2.4-meter Ku-band.

Ownership: Morgan Murphy Stations (Group Owner).

Began Operation: January 16, 1953. Sale to present owner by Joseph Harris & Norman E. Alexander approved by FCC January 17, 1962 (Television Digest, Vol. 17:34; 2:4, 6, 7). Sale to Harris & Alexander by Symons Broadcasting Co. (E. B. Craney) & Bing Crosby approved by FCC January 6, 1954 (Vol. 9:49; 10:2).

Personnel:

Stephen R. Herling, Executive Vice President & General Manager.

Catherine Bruntlett, Research Development Director.

Terri Christensen, Creative Services Director.

Nancy Guin, Traffic Manager.

Teddie Gibbon, Vice President & Station Manager.

Debbie Sieverding, Local Sales Manager.

Kirby McKee, National & Regional Sales Manager.

Tim A. Anderson, Engineering Director.

Bob Cole, Business Manager.

Jerry Post, Television News Director.

Carla Miller, Program Assistant.

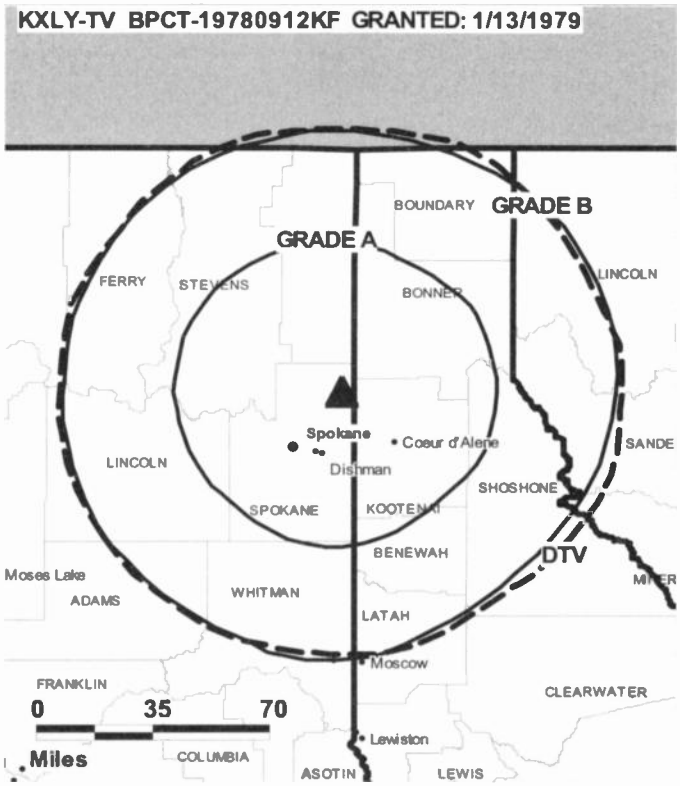

© 2008 Warren Communications News

Kirstin Votava, Promotions Manager.

City of License: Spokane. **Station DMA:** Spokane, WA. **Rank:** 77.

Circulation © 2007 Nielsen. Coverage based on Nielsen study.

GrandTotal	Cable TV Households	Non-cable TV Households	Total TV Households
Estimated Station Totals *	220,420	216,400	436,820
Average Weekly Circulation (2007)	131,913	106,769	238,682
Average Daily Circulation (2007)			100,668

Station DMA Total	Cable TV Households	Non-cable TV Households	Total TV Households
Estimated Station Totals *	174,110	201,090	375,200
Average Weekly Circulation (2007)	117,775	105,607	223,382
Average Daily Circulation (2007)			97,783

Other DMA Total	Cable TV Households	Non-cable TV Households	Total TV Households
Estimated Station Totals *	46,310	15,310	61,620
Average Weekly Circulation (2007)	14,138	1,162	15,300
Average Daily Circulation (2007)			2,885

*Estimated station totals are sums of the Nielsen TV and Cable TV household estimates for each county in which the station registers viewing of more than 5% as per the Nielsen Survey Methods.

KCPQ

Ch. 13

Network Service: FOX.

Licensee: Tribune Television Northwest Inc., 1813 Westlake Ave N, Seattle, WA 98109-2706.

Studio: 1813 Westlake Ave. N, Seattle, WA 98109-2706.

Mailing Address: 1813 Westlake Ave. N, Seattle, WA 98109-2706.

Phone: 206-674-1313. **Fax:** 206-674-1777.

E-mail: ppearson@tribune.com

Web Site: http://www.kcpq.com

Technical Facilities: Channel No. 13 (210-216 MHz). Authorized power: 316-kw visual, 31.6-kw aural. Antenna: 2001-ft above av. terrain, 669-ft. above ground, 2356-ft. above sea level.

Latitude	47°	32'	53"
Longitude	122°	48'	22"

Transmitter: Gold Mountain, 6.5-mi. W of Bremerton.

Note: Latitude and longitude coordinates shown are based on the North American Datum of 1927 (NAD 27) as currently required by the Mass Media Bureau of the FCC.

Multichannel TV Sound: Stereo only.

Satellite Earth Stations: Transmitter Harris; Vertex, 4.5-meter Ku-band; Andrew, 4.5-meter KC-band; Scientific-Atlanta, 10-meter C-band; Standard Communications, DX Antenna receivers.

News Services: AP, Fox NewsEdge, CNN Newsource.

Ownership: Tribune Broadcasting Co. (Group Owner).

Began Operation: August 2, 1953. Commercial station left air December 13, 1974. Sale to Clover Park School District No. 400 approved by FCC September 9, 1975. Resumed operation as an educational station January 4, 1976. Sale to Kelly Broadcasting Co. approved by FCC December 4, 1979. Resumed operation as a commercial station November 4, 1980. Station was sold to Meredith Broadcasting, who then swapped KCPQ for Tribune Broadcasting's WGNX, Atlanta, GA (Television Digest, Vol. 38:25). FCC approved deal February 22, 1999.

Represented (sales): Harrington Righter & Parsons Inc. (HRP).

Represented (legal): Sidley Austin LLP.

Represented (engineering): du Treil, Lundin & Rackley Inc.

Personnel:

Pamela Pearson, Vice President & General Manager.

Paul Rennie, Sales Director.

Bill Kaczaraba, News Director.

Michael Goodman, Engineering Director.

Sharon Silverman, Finance Director.

Natalie Grant, Program Manager.

Sheri Ligouri, Program Coordinator.

Diana Wells, Promotion Coordinator.

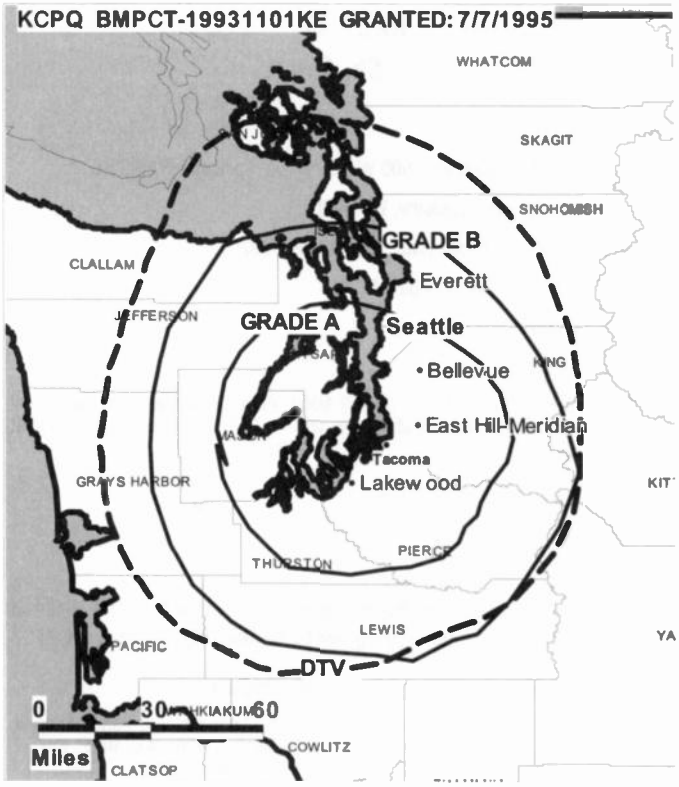

© 2008 Warren Communications News

Janet Muniz, Creative Services Director.

Wendy Anderson, Traffic Manager.

City of License: Tacoma. **Station DMA:** Seattle-Tacoma, WA. **Rank:** 14.

Circulation © 2007 Nielsen. Coverage based on Nielsen study.

GrandTotal	Cable TV Households	Non-cable TV Households	Total TV Households
Estimated Station Totals *	1,189,490	541,060	1,730,550
Average Weekly Circulation (2007)	594,295	237,957	832,252
Average Daily Circulation (2007)			287,816

Station DMA Total	Cable TV Households	Non-cable TV Households	Total TV Households
Estimated Station Totals *	1,189,490	534,960	1,724,450
Average Weekly Circulation (2007)	594,295	236,645	830,940
Average Daily Circulation (2007)			287,420

Other DMA Total	Cable TV Households	Non-cable TV Households	Total TV Households
Estimated Station Totals *	0	6,100	6,100
Average Weekly Circulation (2007)	0	1,312	1,312
Average Daily Circulation (2007)			396

*Estimated station totals are sums of the Nielsen TV and Cable TV household estimates for each county in which the station registers viewing of more than 5% as per the Nielsen Survey Methods.

KCPQ-DT

Ch. 18

Network Service: FOX.

Licensee: Tribune Television Northwest Inc., 1813 Westlake Ave N, Seattle, WA 98109-2706.

Studio: 1813 Westlake Ave., Seattle, WA 98109-2706.

Mailing Address: 1813 Westlake Ave. N, Seattle, WA 98109-2706.

Phone: 206-674-1313. **Fax:** 206-674-1777.

E-mail: ppearson@tribune.com

Web Site: http://www.kcpq.com

Technical Facilities: Channel No. 18 (494-500 MHz). Authorized power: 650-kw max. visual, aural. Antenna: 1919-ft above av. terrain, 591-ft. above ground, 2277-ft. above sea level.

Latitude	47°	32'	53"
Longitude	122°	48'	22"

Transmitter: Gold Mountain, 6.5-mi. W of Bremerton.

Note: Latitude and longitude coordinates shown are based on the North American Datum of 1927 (NAD 27) as currently required by the Mass Media Bureau of the FCC.

Ownership: Tribune Broadcasting Co. (Group Owner).

Began Operation: August 1, 2001. Standard Definition.

Represented (sales): Harrington Righter & Parsons Inc. (HRP).

Represented (legal): Sidley Austin LLP.

Personnel:

Pamela Pearson, Vice President & General Manager.

Paul Rennie, Sales Director.

Bill Kaczaraba, News Director.

Michael Goodman, Engineering Director.

Sharon Silverman, Finance Director.

Natalie Grant, Program Manager.

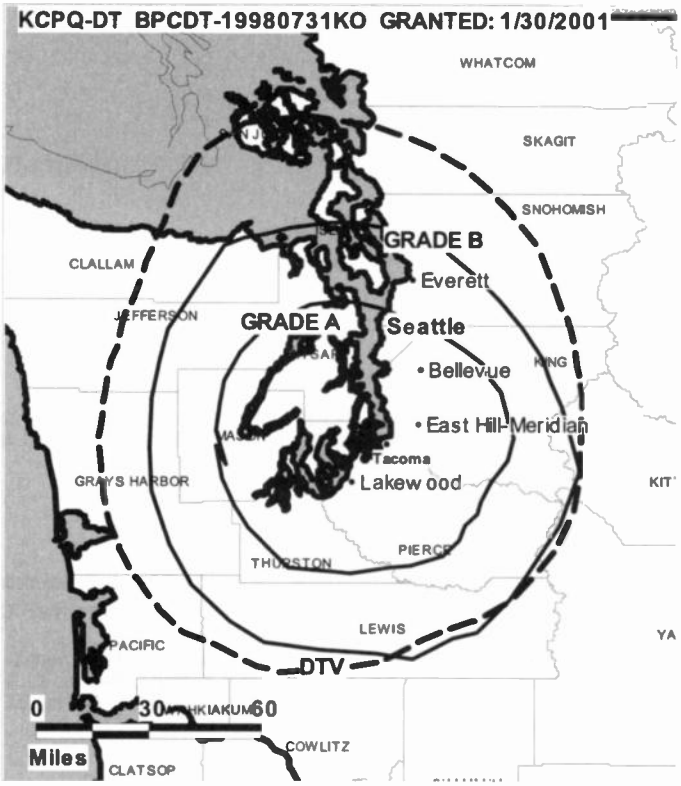

© 2008 Warren Communications News

Sheri Ligouri, Program Coordinator.

Diana Wells, Promotion Coordinator.

Janet Muniz, Creative Services Director.

Wendy Anderson, Traffic Manager.

City of License: Tacoma. **Station DMA:** Seattle-Tacoma, WA. **Rank:** 14.

Nielsen Data: Not available.

KSTW
Ch. 11

Network Service: CW.

Licensee: UPN Television Stations Inc., 2000 K St. NW, Suite 725, Washington, DC 20006.

Studio: 602 Oakdale Ave. SW, Renton, WA 98055.

Mailing Address: 602 Oakdale Ave. SW, Renton, WA 98055.

Phone: 206-441-1111. **Fax:** 206-441-1116.

E-mail: clarson@kstwtv.com

Web Site: http://kstw.com

Technical Facilities: Channel No. 11 (198-204 MHz). Authorized power: 316-kw visual, aural. Antenna: 905-ft above av. terrain, 610-ft. above ground, 1021-ft. above sea level.

Latitude	47°	36'	56"
Longitude	122°	18'	29"

Note: Latitude and longitude coordinates shown are based on the North American Datum of 1927 (NAD 27) as currently required by the Mass Media Bureau of the FCC.

Satellite Earth Stations: Transmitter RCA; Comtech, 3.8-meter Ku-band; Vertex, 4.5-meter Ku-band; Andrew, 4.5-meter Ku & C-band; Andrew, 7.3-meter Ku & C-band; Andrew, 10-meter C-band; Standard Agile Omni, Scientific-Atlanta, M/A-Com, Andrew receivers.

Ownership: CBS Corp. (Group Owner).

Began Operation: March 1, 1953. Sale to Gaylord Broadcasting Co. by Tribune Publishing Co. approved by FCC January 30, 1974 (Television Digest, Vol. 13:13; 14:5). Sale to present owner from Gaylord Broadcasting approved by FCC April 4, 1997 (Vol. 37:9).

Represented (legal): CBS Law.

Personnel:

Ron Longinotti, President & General Manager.

Steve Gahler, Vice President, Station Manager & Sales Director.

Dave Gregory, Local Sales Manager.

Pat Witt, Production Manager.

Debbie Katterhagen, Traffic Manager.

Carl Larson, Business Manager.

Dean Poor, Promotion Director.

Megan Temple, Marketing Director.

Kathy Walker, Program Director.

Ron Diotte, Chief Engineer.

City of License: Tacoma. **Station DMA:** Seattle-Tacoma, WA. **Rank:** 14.

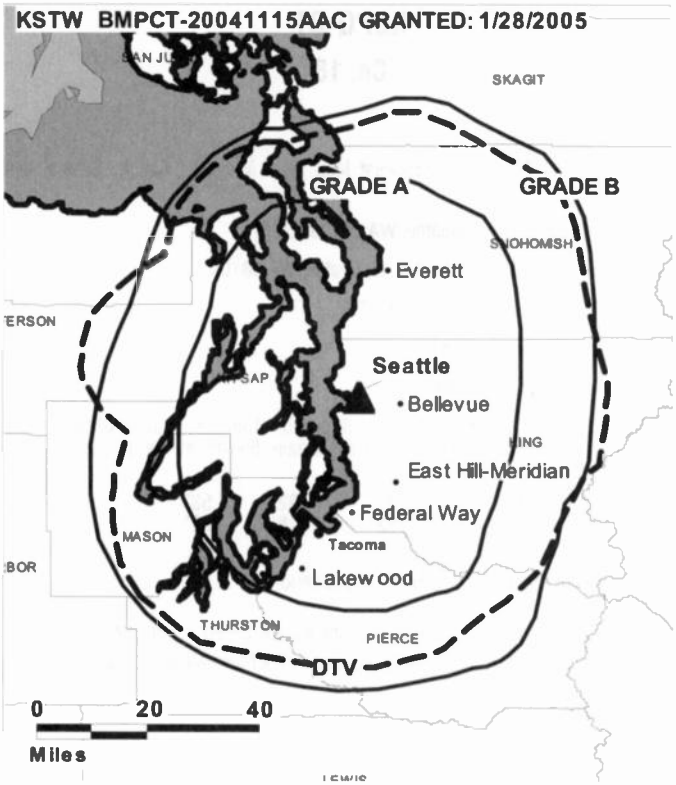

© 2008 Warren Communications News

Circulation © 2007 Nielsen. Coverage based on Nielsen study.

GrandTotal	Cable TV Households	Non-cable TV Households	Total TV Households
Estimated Station Totals *	1,242,580	534,960	1,777,540
Average Weekly Circulation (2007)	404,253	165,202	569,455
Average Daily Circulation (2007)			165,293

Station DMA Total	Cable TV Households	Non-cable TV Households	Total TV Households
Estimated Station Totals *	1,185,200	534,960	1,720,160
Average Weekly Circulation (2007)	397,019	165,202	562,221
Average Daily Circulation (2007)			164,479

Other DMA Total	Cable TV Households	Non-cable TV Households	Total TV Households
Estimated Station Totals *	57,380	0	57,380
Average Weekly Circulation (2007)	7,234	0	7,234
Average Daily Circulation (2007)			814

*Estimated station totals are sums of the Nielsen TV and Cable TV household estimates for each county in which the station registers viewing of more than 5% as per the Nielsen Survey Methods.

KSTW-DT
Ch. 36

Network Service: CW.

Licensee: UPN Television Stations Inc., 2000 K St. NW, Suite 725, Washington, DC 20006.

Studio: 602 Oakdale Ave. SW, Renton, WA 98055.

Mailing Address: 602 Oakdale Ave. SW, Renton, WA 98055.

Phone: 206-441-1111. **Fax:** 206-441-1116.

E-mail: clarson@kstwtv.com

Web Site: http://kstw.com

Technical Facilities: Channel No. 36 (602-608 MHz). Authorized power: 850-kw max. visual, aural. Antenna: 905-ft above av. terrain, 610-ft. above ground, 1021-ft. above sea level.

Latitude	47°	36'	55.6"
Longitude	122°	18'	28.5"

Note: Latitude and longitude coordinates shown are based on the North American Datum of 1927 (NAD 27) as currently required by the Mass Media Bureau of the FCC.

Satellite Earth Stations: Transmitter RCA; Comtech, 3.8-meter Ku-band; Vertex, 4.5-meter Ku-band; Andrew, 4.5-meter Ku & C-band; Andrew, 7.3-meter Ku & C-band; Andrew, 10-meter C-band; Standard Agile Omni, Scientific-Atlanta, M/A-Com, Andrew receivers.

Ownership: CBS Corp. (Group Owner).

Began Operation: Station operating; no on-air date.

Represented (legal): CBS Law.

Personnel:

Ron Longinotti, Vice President & General Manager.

Steve Gahler, Vice President, Station Manager & Sales Director.

Dave Gregory, Local Sales Manager.

Pat Witt, Production Manager.

Carl Larson, Business Manager.

Debbie Katterhagen, Traffic Manager.

KSTW-DT BMPCDT-20041115AAD GRANTED: 5/6/2005

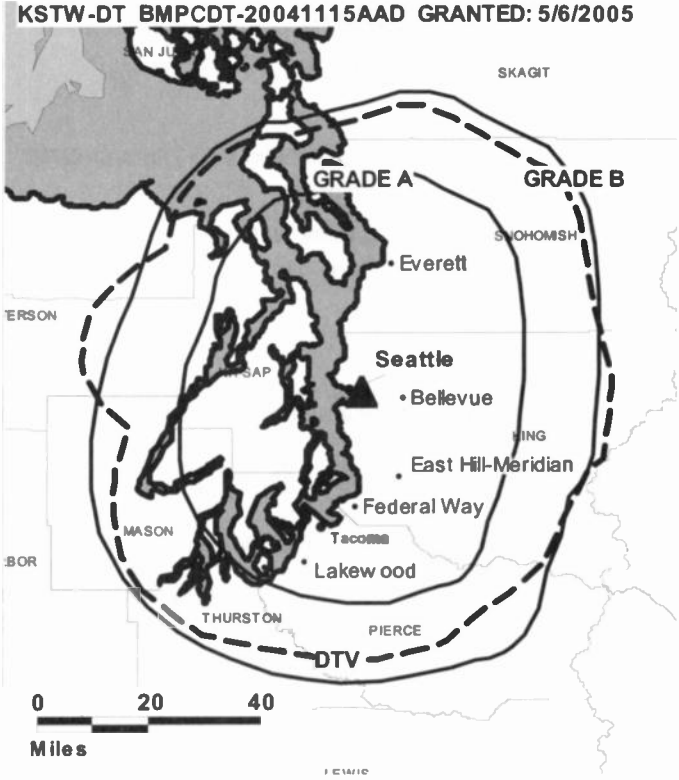

© 2008 Warren Communications News

Dean Poor, Promotion Director.

Megan Temple, Marketing Director.

Kathy Walker, Program Director.

Ron Diotte, Chief Engineer.

City of License: Tacoma. **Station DMA:** Seattle-Tacoma, WA. **Rank:** 14.

Nielsen Data: Not available.

KTBW-DT
Ch. 14

Network Service: TBN.

Licensee: Trinity Broadcasting Network Inc., 2442 Michelle Dr., Tustin, CA 92780.

Studio: 1813 Westlake Ave. N, Seattle, WA 98109.

Mailing Address: 1813 Westlake Ave. N, Seattle, WA 98109.

Phone: 206-674-1313. **Fax:** 206-674-1777.

E-mail: ktbw@tbn.org

Web Site: http://www.tbn.org

Technical Facilities: Channel No. 14 (470-476 MHz). Authorized power: 90-kw max. visual, aural. Antenna: 1552-ft above av. terrain, 236-ft. above ground, 1906-ft. above sea level.

Latitude	47°	32'	50"
Longitude	122°	47'	40"

Transmitter: Existing tower atop Gold Mountain, near Bremerton.

Note: Latitude and longitude coordinates shown are based on the North American Datum of 1927 (NAD 27) as currently required by the Mass Media Bureau of the FCC.

Ownership: Trinity Broadcasting Network Inc. (Group Owner).

Began Operation: Station operating; no on-air date.

Represented (legal): Colby M May.

Represented (engineering): Smith & Fisher.

Personnel:

Pamela Pearson, Vice President, General Manager.

Paul Rennie, Director of Sales.

Michael Goodman, Director of Engineering.

Sharon Silverman, Director of Finance.

Natalie Grant, Program Manager.

Julie Ferkingstad, Program Coordinator.

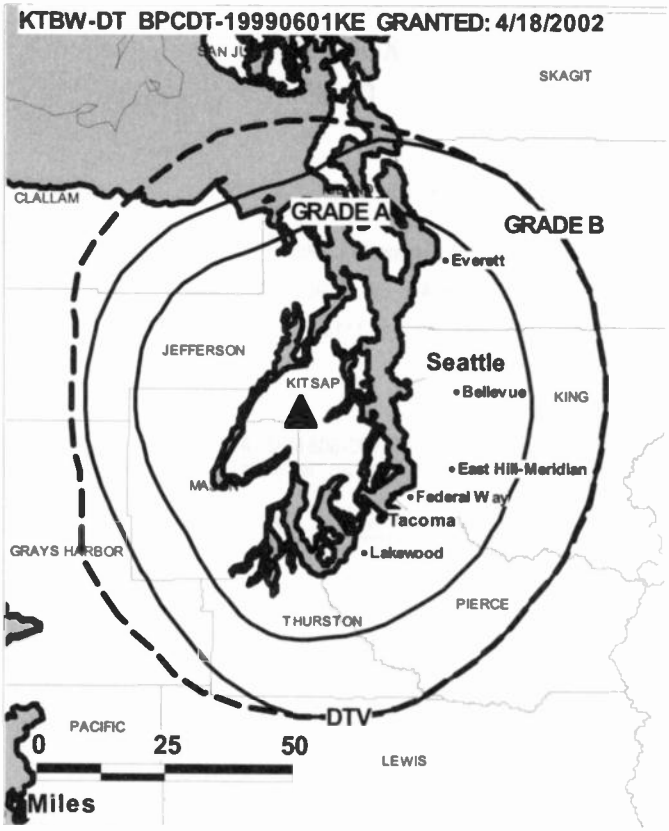

© 2008 Warren Communications News

Diana Wells, Promotions Coordinator.

Janet Muniz, Creative Services Director.

Wendy Anderson, Traffic Manager.

City of License: Tacoma. **Station DMA:** Seattle-Tacoma, WA. **Rank:** 14.

Nielsen Data: Not available.

KTBW-TV
Ch. 20

Network Service: TBN.

Licensee: Trinity Broadcasting Network Inc., 2442 Michelle Dr., Tustin, CA 92780.

Studio: 1813 Westlake Ave. N, Seattle, WA 98109.

Mailing Address: 1813 Westlake Ave. N, Seattle, WA 98109.

Phone: 206-674-1313. **Fax:** 206-674-7777.

E-mail: ktbw@tbn.org

Web Site: http://www.tbn.org

Technical Facilities: Channel No. 20 (506-512 MHz). Authorized power: 3550-kw max. visual, 355-kw aural. Antenna: 1610-ft above av. terrain, 330-ft. above ground, 2000-ft. above sea level.

Latitude	47°	32'	50"
Longitude	122°	47'	39"

Transmitter: Gold Mountain, 12-mi. W of Bremerton.

Note: Latitude and longitude coordinates shown are based on the North American Datum of 1927 (NAD 27) as currently required by the Mass Media Bureau of the FCC.

Multichannel TV Sound: Stereo only.

Satellite Earth Station: Transmitter Comark; Harris, 6-meter C-band; Scientific-Atlanta receivers.

News Service: TBN.

Ownership: Trinity Broadcasting Network Inc. (Group Owner).

Began Operation: March 30, 1984. Sale to present owner by Family Broadcasting Co. approved by FCC October 25, 1984.

Represented (legal): Colby M May.

Personnel:

Pamela Pearson, Vice President & General Manager.

Paul Rennie, Director of Sales.

Michael Goodman, Director of Engineering.

Sharon Silverman, Director of Finance.

Natalie Grant, Program Director.

Julie Ferkingstad, Program Coordinator.

Diana Wells, Promotions Coordinator.

Janet Muniz, Creative Services Director.

Wendy Anderson, Traffic Manager.

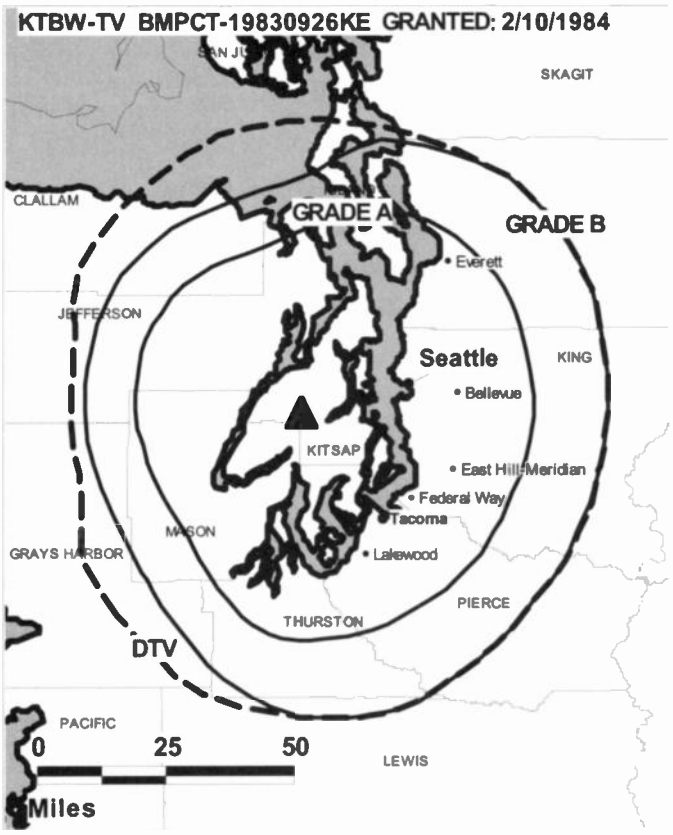

© 2008 Warren Communications News

City of License: Tacoma. **Station DMA:** Seattle-Tacoma, WA. **Rank:** 14.

Circulation © 2007 Nielsen. Coverage based on Nielsen study.

GrandTotal	Cable TV Households	Non-cable TV Households	Total TV Households
Estimated Station Totals *	64,250	0	64,250
Average Weekly Circulation (2007)	3,791	0	3,791
Average Daily Circulation (2007)			771

Station DMA Total	Cable TV Households	Non-cable TV Households	Total TV Households
Estimated Station Totals *	64,250	0	64,250
Average Weekly Circulation (2007)	3,791	0	3,791
Average Daily Circulation (2007)			771

*Estimated station totals are sums of the Nielsen TV and Cable TV household estimates for each county in which the station registers viewing of more than 5% as per the Nielsen Survey Methods.

KPDX
Ch. 49

Network Service: MNT.

Licensee: Meredith Corp., 1716 Locust St., Des Moines, IA 50309.

Studio: 14975 N.W. Greenbrier Pkwy., Beaverton, OR 97006-5731.

Mailing Address: 14975 N.W. Greenbrier Pkwy., Beaverton, OR 97006-5731.

Phone: 503-906-1249. **Fax:** 503-548-6910.

E-mail: lee.petrik@mdp.com

Web Site: http://www.kpdx.com

Technical Facilities: Channel No. 49 (680-686 MHz). Authorized power: 2920-kw max. visual, aural. Antenna: 1729-ft above av. terrain, 1050-ft. above ground, 2018-ft. above sea level.

Latitude	45°	31'	23"
Longitude	122°	45'	07"

Transmitter: 211 N.W. Miller Rd., Portland, OR.

Note: Latitude and longitude coordinates shown are based on the North American Datum of 1927 (NAD 27) as currently required by the Mass Media Bureau of the FCC.

News Services: CNN Newsource, INN.

Ownership: Meredith Corp. (Group Owner).

Began Operation: October 1, 1983.

Represented (sales): TeleRep Inc.

Represented (legal): Dow Lohnes PLLC.

Personnel:

Teresa Burgess, General Manager.

Greg Obata, Director of Sales.

Tim Parzybok, Local Sales Manager.

Greg Shelby, National Sales Manager.

Ed Williams, Chief Engineer.

Tito Carlos, Business Manager.

Lee Petrik, Programming & Broadcast Operations Director.

Matthew Hyatt, Promotion & Creative Services Director.

Terry Demming, Production Manager.

Mary Warner, Traffic Manager.

Barbara Levy, Administrative Assistant to the General Manager.

City of License: Vancouver. **Station DMA:** Portland, OR. **Rank:** 23.

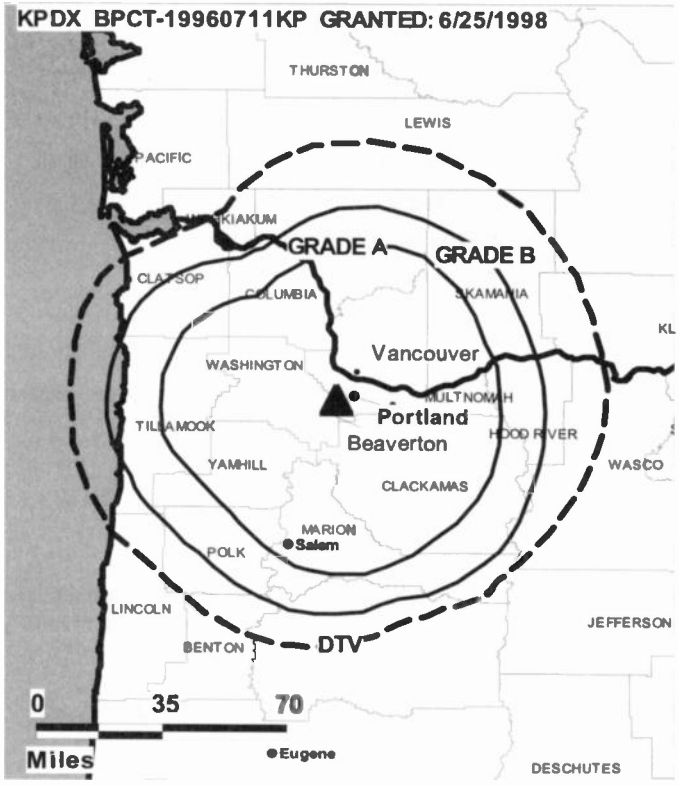

© 2008 Warren Communications News

Circulation © 2007 Nielsen. Coverage based on Nielsen study.

GrandTotal	Cable TV Households	Non-cable TV Households	Total TV Households
Estimated Station Totals *	581,170	540,310	1,121,480
Average Weekly Circulation (2007)	124,298	112,690	236,988
Average Daily Circulation (2007)			80,316

Station DMA Total	Cable TV Households	Non-cable TV Households	Total TV Households
Estimated Station Totals *	576,340	515,670	1,092,010
Average Weekly Circulation (2007)	122,475	109,409	231,884
Average Daily Circulation (2007)			79,598

Other DMA Total	Cable TV Households	Non-cable TV Households	Total TV Households
Estimated Station Totals *	4,830	24,640	29,470
Average Weekly Circulation (2007)	1,823	3,281	5,104
Average Daily Circulation (2007)			718

*Estimated station totals are sums of the Nielsen TV and Cable TV household estimates for each county in which the station registers viewing of more than 5% as per the Nielsen Survey Methods.

KPDX-DT
Ch. 48

Network Service: MNT.

Licensee: Meredith Corp., 1716 Locust St., Des Moines, IA 50309.

Studio: 14975 N.W. Greenbrier Pkwy., Beaverton, OR 97006.

Mailing Address: 14975 N.W. Greenbrier Pkwy., Beaverton, OR 97006.

Phone: 503-906-1249. **Fax:** 503-548-6910.

E-mail: lee.petrik@mdp.com

Web Site: http://www.kpdx.com

Technical Facilities: Channel No. 48 (674-680 MHz). Authorized power: 1000-kw max. visual, aural. Antenna: 1739-ft above av. terrain, 1050-ft. above ground, 2018-ft. above sea level.

Latitude	45°	31'	22"
Longitude	122°	45'	07"

Transmitter: 211 N.W. Miller Rd., Portland, OR.

Note: Latitude and longitude coordinates shown are based on the North American Datum of 1927 (NAD 27) as currently required by the Mass Media Bureau of the FCC.

Ownership: Meredith Corp. (Group Owner).

Began Operation: November 2, 1999. Standard Definition.

Personnel:

Teresa Burgess, General Manager.

Greg Obata, Director of Sales.

Tim Parzybok, Local Sales Manager.

Greg Shelby, National Sales Manager.

Ed Williams, Chief Engineer.

Tito Carlos, Business Manager.

Lee Petrik, Programming & Broadcast Operations Director.

Matthew Hyatt, Promotion & Creative Services Director.

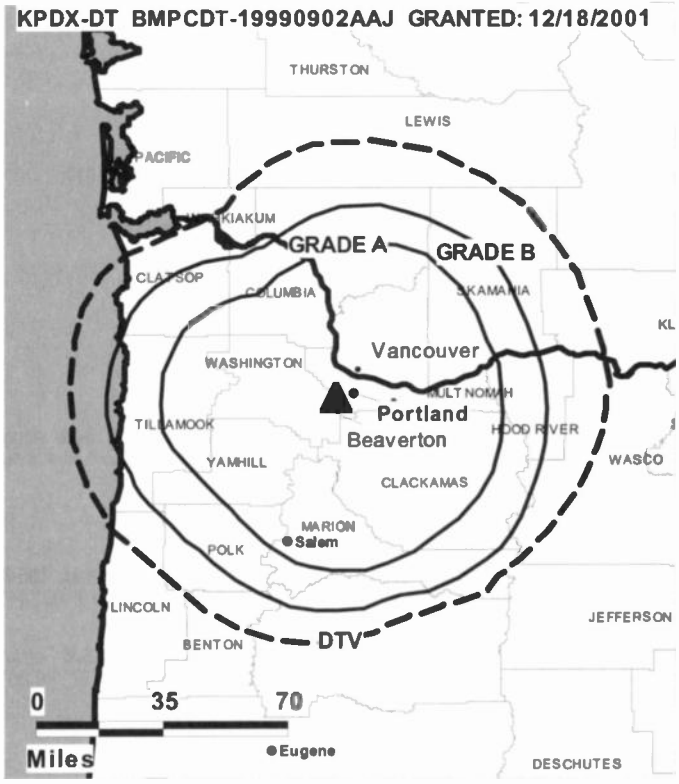

© 2008 Warren Communications News

Terry Demming, Production Manager.

Mary Warner, Traffic Manager.

Barbara Levy, Administrative Assistant to the General Manager.

City of License: Vancouver. **Station DMA:** Portland, OR. **Rank:** 23.

Nielsen Data: Not available.

KCWK

Ch. 9

Network Service: CW, IND.

Licensee: KAZW License LLC, 500 S. Chinowth Rd., Visalia, CA 93277-1617.

KAZW-TV: PO Box K, Walla Walla, WA 99362.

Mailing Address: 424 E. Yakima Ave., Suite 110, Yakima, WA 98901.

Phone: 509-575-0999. **Fax:** 509-575-9562.

E-mail: rpowers@kazw.tv

Web Site: http://www.kcwk9.com

Technical Facilities: Channel No. 9 (186-192 MHz). Authorized power: 316-kw visual, aural. Antenna: 1430-ft above av. terrain, 173-ft. above ground, 3832-ft. above sea level.

Latitude	45°	59'	23"
Longitude	118°	10'	31"

Requests modification of CP for change to 1335-ft above av. terrain, 165-ft. above ground, 2365-ft. above sea level; lat. 46° 06' 13", long. 119° 07' 44", BMPCDT-20070724AAV.

Holds CP for change to 45-kw visual, 1417-ft above av. terrain, 375-ft. above ground, 2451-ft. above sea level; lat. 46° 05' 58.40", long. 119° 07' 40.20", BPCDT-20040517AEH.

Transmitter: Coppei Communications site, NE of Walla Walla.

Note: Latitude and longitude coordinates shown are based on the North American Datum of 1927 (NAD 27) as currently required by the Mass Media Bureau of the FCC.

Ownership: Pappas Telecasting Companies (Group Owner).

Began Operation: November 1, 2003. Sale to current owner by North American Broadcasting Co. approved by FCC November 7, 2002. Station will operate in digital mode on its analog allotment.

Represented (legal): Kaye Scholer LLP.

Personnel:

Robert Powers, General Manager.

Ken Beedle, Sales Manager.

City of License: Walla Walla. **Station DMA:** Yakima-Pasco-Richland-Kennewick, WA.

Rank: 126.

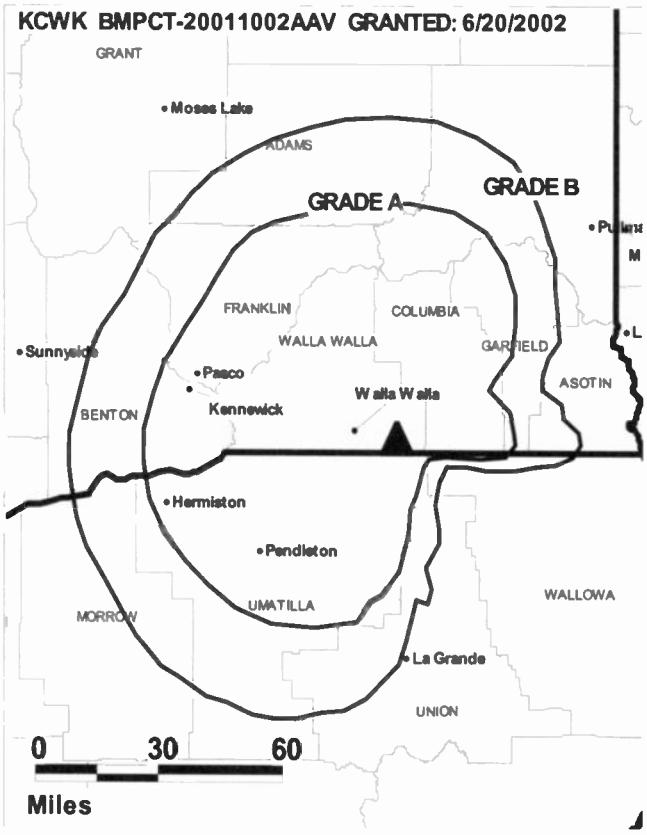

© 2008 Warren Communications News

Circulation © 2007 Nielsen. Coverage based on Nielsen study.

GrandTotal	Cable TV Households	Non-cable TV Households	Total TV Households
Estimated Station Totals *	95,350	108,510	203,860
Average Weekly Circulation (2007)	8,429	10,340	18,769
Average Daily Circulation (2007)			6,624

Station DMA Total	Cable TV Households	Non-cable TV Households	Total TV Households
Estimated Station Totals *	95,350	108,510	203,860
Average Weekly Circulation (2007)	8,429	10,340	18,769
Average Daily Circulation (2007)			6,624

*Estimated station totals are sums of the Nielsen TV and Cable TV household estimates for each county in which the station registers viewing of more than 5% as per the Nielsen Survey Methods.

KAPP
Ch. 35
(Operates satellite KVEW, Kennewick)

Network Service: ABC.

Licensee: Apple Valley Broadcasting Inc., 1610 S 24th Ave, Yakima, WA 98902-05719.

Studio: 1610 S. 24th St., Yakima, WA 98902.

Mailing Address: PO Box 10208, Yakima, WA 98909-1208.

Phone: 509-453-0351. **Fax:** 509-453-3623.

E-mail: darrellb@kapptv.com

Web Site: http://www.kapptv.com

Technical Facilities: Channel No. 35 (596-602 MHz). Authorized power: 646-kw max. & 257-kw horizontal visual, 64.6-kw & 25.7-kw horizontal aural. Antenna: 960-ft above av. terrain, 175-ft. above ground, 2150-ft. above sea level.

Latitude	46°	31'	57"
Longitude	120°	30'	37"

Transmitter: Ahtanum Ridge.

Note: Latitude and longitude coordinates shown are based on the North American Datum of 1927 (NAD 27) as currently required by the Mass Media Bureau of the FCC.

News Service: AP.

Ownership: Morgan Murphy Stations (Group Owner).

Began Operation: September 21, 1970.

Represented (sales): Harrington Righter & Parsons Inc. (HRP).

Represented (legal): Rini Coran PC.

Personnel:

Elizabeth Murphy Burns, President.

Brian Paul, General Manager.

Darrell Blue, Vice President, Government Affairs & Community Relations.

Catherine Weitz, Operations Manager, General & National Sales Manager.

Shane Pierone, Local Sales Manager.

Mike Balmelli, News Director.

James McCullough, Chief Engineer.

Sharon Crawford, Business Manager.

Cheryl Senpel, Program Director.

Amy Vetsch, Promotion Director.

Kurt Nyce, Account Executive.

Michael Weitz, Production Manager.

KAPP BMPCT-7065 GRANTED: 9/3/1969

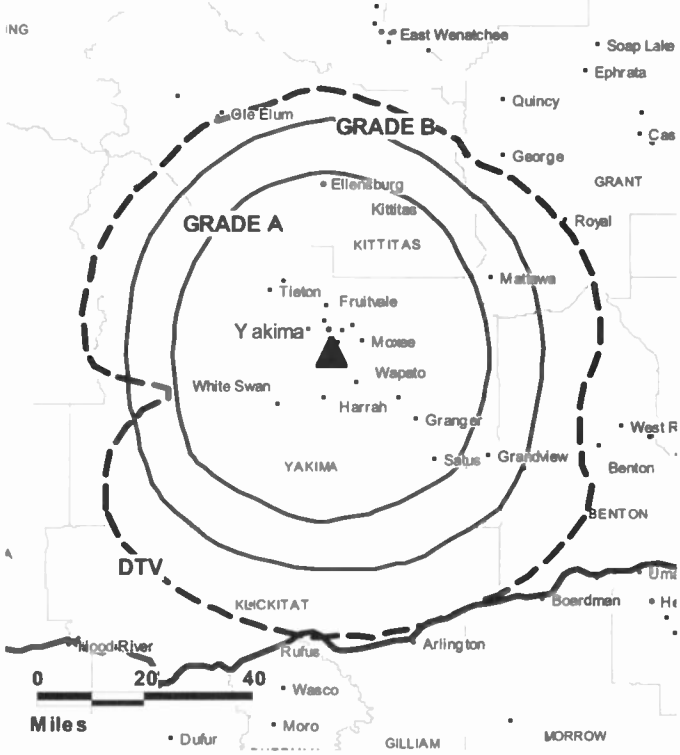

© 2008 Warren Communications News

Amy Batch, Traffic Manager.

City of License: Yakima. **Station DMA:** Yakima-Pasco-Richland-Kennewick, WA.

Rank: 126.

Circulation © 2007 Nielsen. Coverage based on Nielsen study.

GrandTotal	Cable TV Households	Non-cable TV Households	Total TV Households
Estimated Station Totals *	32,350	114,610	146,960
Average Weekly Circulation (2007)	17,135	35,437	52,572
Average Daily Circulation (2007)			19,694

Station DMA Total	Cable TV Households	Non-cable TV Households	Total TV Households
Estimated Station Totals *	32,350	114,610	146,960
Average Weekly Circulation (2007)	17,135	35,437	52,572
Average Daily Circulation (2007)			19,694

*Estimated station totals are sums of the Nielsen TV and Cable TV household estimates for each county in which the station registers viewing of more than 5% as per the Nielsen Survey Methods.

KAPP-DT
Ch. 14

Network Service: MNT, ABC.

Licensee: Apple Valley Broadcasting Inc., 1610 S 24th Ave, Yakima, WA 98902-5719.

Studio: 1610 S. 24th Avenue, Yakima, WA 98909.

Mailing Address: PO Box 10208, Yakima, WA 98909-1208.

Phone: 509-453-0351. **Fax:** 509-453-3623.

E-mail: darrellb@kapptv.com

Web Site: http://www.kapptv.com

Technical Facilities: Channel No. 14 (470-476 MHz). Authorized power: 160-kw max. visual, aural. Antenna: 961-ft above av. terrain, 148-ft. above ground, 2123-ft. above sea level.

Latitude	46°	31'	57"
Longitude	120°	30'	37"

Note: Latitude and longitude coordinates shown are based on the North American Datum of 1927 (NAD 27) as currently required by the Mass Media Bureau of the FCC.

Ownership: Morgan Murphy Stations (Group Owner).

Began Operation: Station operating; no on-air date

Represented (legal): Rini Coran PC.

Personnel:

Elizabeth Murphy Burns, President.

Brian Paul, General Manager.

Darrell Blue, Vice President, Government Affairs & Community Relations.

Catherine Weitz, Operations Manager, General & National Sales Manager.

Shane Pierone, Local Sales Manager.

Mike Balmelli, News Director.

James McCullough, Chief Engineer.

Sharon Crawford, Business Manager.

Cheryl Senpel, Program Director.

Amy Vetsch, Promotion Director.

KAPP-DT BMPCDT-20041101AED GRANTED: 11/4/2004

© 2008 Warren Communications News

Kurt Nyce, Account Executive.

Michael Weitz, Production Manager.

Amy Batch, Traffic Manager.

City of License: Yakima. **Station DMA:** Yakima-Pasco-Richland-Kennewick, WA.

Rank: 126.

Nielsen Data: Not available.

KIMA-DT
Ch. 33

Network Service: CBS.

Grantee: Fisher Broadcasting-Washington TV LLC, 600 University St, Ste 1525, Seattle, WA 98101.

Studio: 2801 Terrace Heights Dr., Yakima, WA 98901.

Mailing Address: PO Box 702, Yakima, WA 98907.

Phone: 509-575-0029. **Fax:** 509-248-1218.

E-mail: kmesser@kimatv.com

Web Site: http://www.kimatv.com

Technical Facilities: Channel No. 33 (584-590 MHz). Authorized power: 20-kw max. visual, aural. Antenna: 912-ft above av. terrain, 95-ft. above ground, 2095-ft. above sea level.

Latitude	46°	31'	58"
Longitude	120°	30'	33"

Note: Latitude and longitude coordinates shown are based on the North American Datum of 1927 (NAD 27) as currently required by the Mass Media Bureau of the FCC.

Ownership: Fisher Communications Inc. (Group Owner).

Began Operation: March 29, 2002. Standard Definition. Station operating under Special Temporary Authority at 12.5-kw max. visual.

Represented (engineering): Hammett & Edison Inc.

Represented (legal): Pillsbury Winthrop Shaw Pittman LLP.

Represented (sales): Continental Television Sales.

Personnel:

Ken Messer, Vice President & General Manager.

Karla Griffin, Operations Manager.

Steve Crow, General Sales Manager.

Beverly Heaverlo, National Sales Associate.

Mike Conklin, News Director.

Cliff Grady, Chief Engineer.

Harriet Pettie, Business Manager.

KIMA-DT BMPCDT-20060706AFQ GRANTED: 9/27/2006

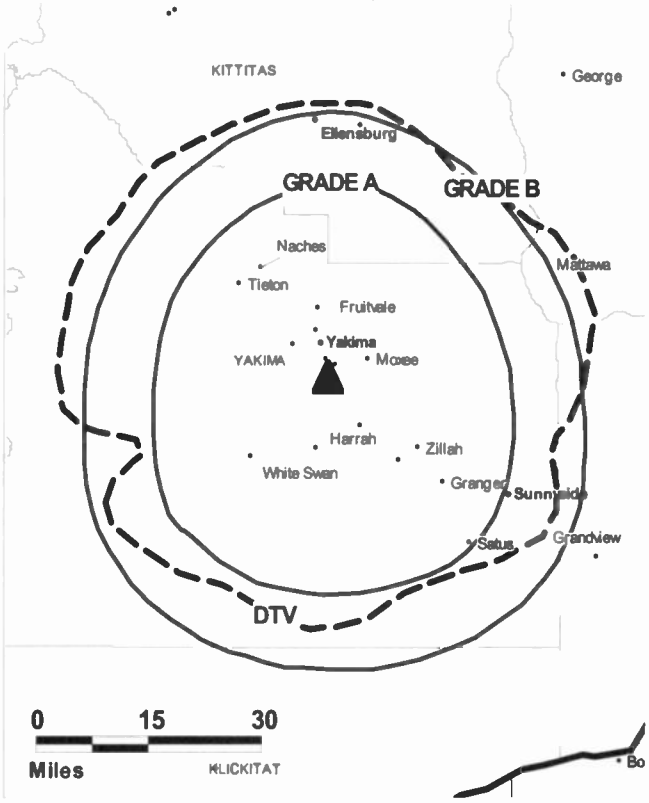

© 2008 Warren Communications News

Stu Seibel, Programming Director.

Quentin Coulter, Creative Services Director.

Nadine Stillwaugh, Traffic Manager.

City of License: Yakima. **Station DMA:** Yakima-Pasco-Richland-Kennewick, WA.

Rank: 126.

Nielsen Data: Not available.

KIMA-TV
Ch. 29
(Operates satellites KEPR-TV, Pasco; KLEW-TV, Lewiston)

Network Service: CBS.

Licensee: Fisher Broadcasting-Washington TV LLC, 600 University St, Ste 1525, Seattle, WA 98101.

Studio: 2801 Terrace Heights Dr., Yakima, WA 98901.

Mailing Address: PO Box 702, Yakima, WA 98907.

Phone: 509-575-0029. **Fax:** 509-248-1218.

E-mail: kmesser@kimatv.com

Web Site: http://www.kimatv.com

Technical Facilities: Channel No. 29 (560-566 MHz). Authorized power: 484-kw max. & 378-kw horizontal visual, 87.3-kw & 68.2-kw horizontal aural. Antenna: 974-ft above av. terrain, 169-ft. above ground, 2169-ft. above sea level.

Latitude	46°	31'	58"
Longitude	120°	30'	33"

Transmitter: Ahtanum Ridge, 2-mi. SW of Union Gap, near Yakima.

Note: Latitude and longitude coordinates shown are based on the North American Datum of 1927 (NAD 27) as currently required by the Mass Media Bureau of the FCC.

Satellite Earth Stations: Transmitter Harris; Prodelin, 2.5-meter Ku-band; Prodelin, 3-meter Ku-band; Scientific-Atlanta, 4.6-meter C-band; Harris, 6.1-meter C-band; Scientific-Atlanta, 7-meter C-band; Scientific-Atlanta, M/A-Com, Harris receivers.

News Services: AP, CNN Newsource, CBS Newspath.

Ownership: Fisher Communications Inc. (Group Owner).

Began Operation: July 19, 1953. Sale to present owner by Retlaw Enterprises Inc. approved by FCC April 20, 1999. Sale to Retlaw Enterprises Inc. by NWG Broadcasting Co. approved by FCC November 25, 1986. Sale to NWG Broadcasting by Filmways Inc. approved by FCC August 30, 1972. Merger of Filmways Inc. & Cascade Broadcasting approved by FCC July 23, 1969. Sale to Cascade Broadcasting by A. W. Talbot & Ralph Sundquist, et al., approved by FCC February 21, 1962.

Represented (sales): Continental Television Sales.

Represented (legal): Pillsbury Winthrop Shaw Pittman LLP.

Represented (engineering): Hammett & Edison Inc.

Personnel:

Ken Messer, Vice President & General Manager.

Karla Griffin, Operations Director.

Steve Crow, General Sales Manager.

Beverly Heaverlo, National Sales Associate.

Mike Conklin, News Director.

Cliff Grady, Chief Engineer.

Harriet Pettie, Business Manager.

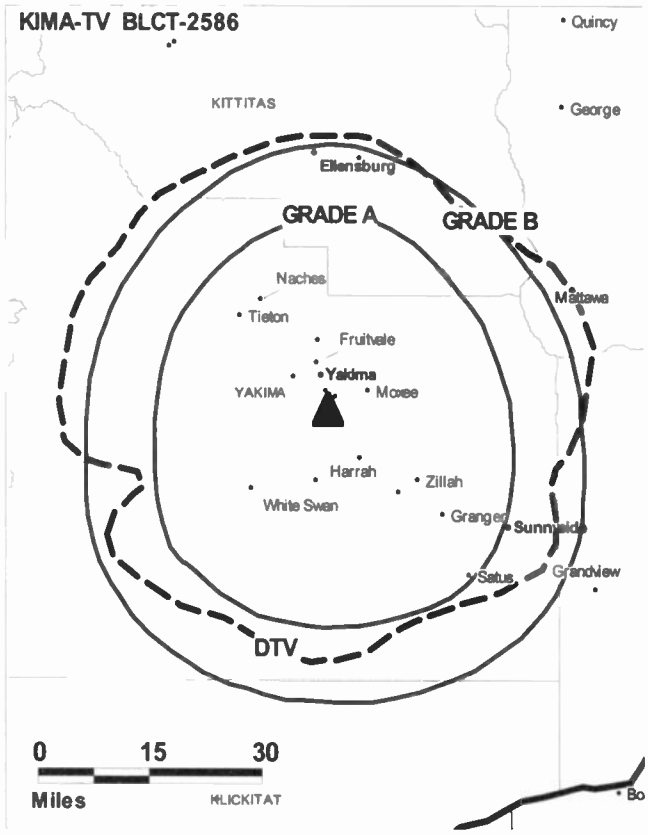

© 2008 Warren Communications News

Stu Seibel, Programming Director.

Quentin Coulter, Creative Services Director.

Nadine Stillwaugh, Traffic Manager.

City of License: Yakima. **Station DMA:** Yakima-Pasco-Richland-Kennewick, WA.

Rank: 126.

Circulation © 2007 Nielsen. Coverage based on Nielsen study.

GrandTotal	Cable TV Households	Non-cable TV Households	Total TV Households
Estimated Station Totals *	32,350	114,610	146,960
Average Weekly Circulation (2007)	22,525	36,526	59,051
Average Daily Circulation (2007)			29,875

Station DMA Total	Cable TV Households	Non-cable TV Households	Total TV Households
Estimated Station Totals *	32,350	114,610	146,960
Average Weekly Circulation (2007)	22,525	36,526	59,051
Average Daily Circulation (2007)			29,875

*Estimated station totals are sums of the Nielsen TV and Cable TV household estimates for each county in which the station registers viewing of more than 5% as per the Nielsen Survey Methods.

KNDO
Ch. 23
(Operates satellite KNDU, Richland)

Network Service: NBC.

Licensee: KHQ Inc., PO Box 8088, 4202 S Regal St, Spokane, WA 99203.

Studio: 1608 S. 24th Ave., Yakima, WA 98902.

Mailing Address: 1608 S. 24th Ave., Yakima, WA 98902.

Phone: 509-225-2300. **Fax:** 509-225-2363.

E-mail: paul.dughi@kndo.com

Web Site: http://www.kndo.com

Technical Facilities: Channel No. 23 (524-530 MHz). Authorized power: 500-kw max. & 389-kw horizontal visual, 63-kw & 38-kw horizontal aural. Antenna: 960-ft above av. terrain, 160-ft. above ground, 2155-ft. above sea level.

Latitude	46°	31'	59"
Longitude	120°	30'	26"

Transmitter: Ahtanum Ridge, S of Yakima.

Note: Latitude and longitude coordinates shown are based on the North American Datum of 1927 (NAD 27) as currently required by the Mass Media Bureau of the FCC.

Satellite Earth Stations: Transmitter Ampex; Harris, 3.1-meter; Microdyne, 3.7-meter; Harris, 6.1-meter; M/A-Com, Harris receivers.

News Services: AP, NBC News Channel, CNN Newsource.

Ownership: KHQ Inc. (Group Owner).

Began Operation: October 15, 1959. Sale to Hugh E. Davis, et al., by Ralph Tronsrud approved by FCC February 1, 1961 (Television Digest, Vol. 16:34; 17:6). Sale to Farragut Communications approved by FCC January 29, 1988 (Vol. 27:51). Sale to Federal Broadcasting Co. approved by FCC December 11, 1995. Sale to Raycom Media Inc. by Federal Broadcasting approved by FCC September 24, 1996. Sale to present owner from Raycom Media Inc. approved by FCC June 17, 1999.

Represented (sales): Blair Television.

Represented (legal): Hogan & Hartson LLP.

Personnel:

Paul Dughi, General Manager.

Bob Thomas, General Sales Manager.

Jennifer Bliesner, Local Sales Manager.

Sherri Bissell, National Sales Manager.

Raymond Ochs, News, Promotion & Viewer Development.

Mark Kennedy, Chief Engineer.

Cheryl Menke, Business Manager.

Susan Martinez, Program Director & Traffic Manager.

KNDO BMPCT-6858 GRANTED: 9/25/1968

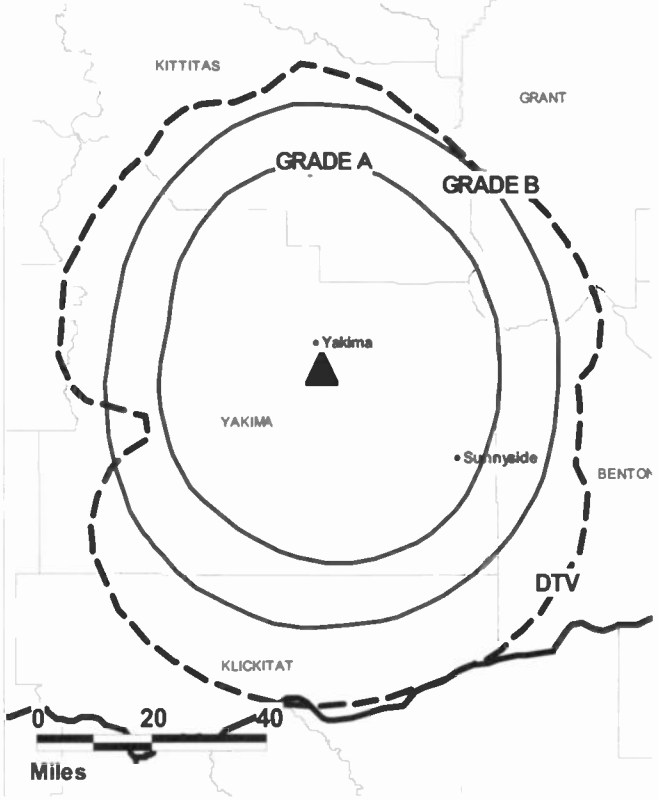

© 2008 Warren Communications News

Kelly McWain, Production Director.

City of License: Yakima. **Station DMA:** Yakima-Pasco-Richland-Kennewick, WA.

Rank: 126.

Circulation © 2007 Nielsen. Coverage based on Nielsen study.

GrandTotal	Cable TV Households	Non-cable TV Households	Total TV Households
Estimated Station Totals *	32,350	55,700	88,050
Average Weekly Circulation (2007)	22,127	19,264	41,391
Average Daily Circulation (2007)			21,112

Station DMA Total	Cable TV Households	Non-cable TV Households	Total TV Households
Estimated Station Totals *	32,350	55,700	88,050
Average Weekly Circulation (2007)	22,127	19,264	41,391
Average Daily Circulation (2007)			21,112

*Estimated station totals are sums of the Nielsen TV and Cable TV household estimates for each county in which the station registers viewing of more than 5% as per the Nielsen Survey Methods.

KNDO-DT
Ch. 16

Network Service: NBC.

Grantee: KHQ Inc., PO Box 8088, 4202 S Regal St, Spokane, WA 99203-8088.

Studio: 1608 S. 24th Ave., Yakima, WA 98902.

Mailing Address: 1608 S. 24th Ave., Yakima, WA 98902.

Phone: 509-225-2300. **Fax:** 509-225-2363.

E-mail: paul.dughi@kndo.com

Web Site: http://www.kndo.com

Technical Facilities: Channel No. 16 (482-488 MHz). Authorized power: 50-kw max. visual, aural. Antenna: 873-ft above av. terrain, 82-ft. above ground, 2032-ft. above sea level.

Latitude	46°	31'	59"
Longitude	120°	30'	26"

Note: Latitude and longitude coordinates shown are based on the North American Datum of 1927 (NAD 27) as currently required by the Mass Media Bureau of the FCC.

Ownership: KHQ Inc. (Group Owner).

Began Operation: Station operating under Special Temporary Authority at 35-kw max. visual; no on-air date.

Represented (sales): Blair Television.

Personnel:

Paul Dughi, General Manager.

Bob Thomas, General Sales Manager.

Jennifer Bliesner, Local Sales Manager.

Sherri Bissell, National Sales Manager.

Raymond Ochs, News, Promotion & Viewer Development.

Mark Kennedy, Chief Engineer.

Cheryl Menke, Business Manager.

KNDO-DT BPCDT-19991027ACH GRANTED: 10/18/2001

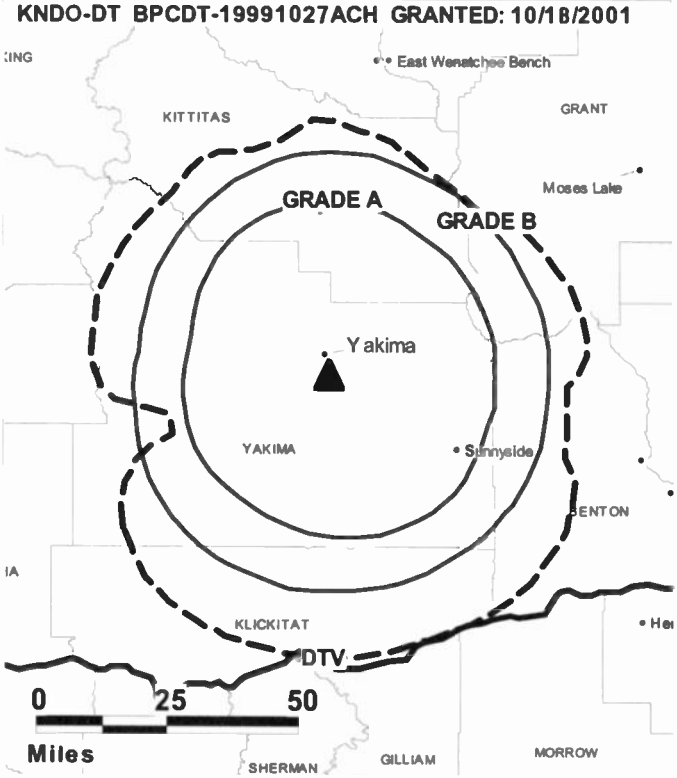

© 2008 Warren Communications News

Susan Martinez, Program Director & Traffic Manager.

Kelly McWain, Production Director.

City of License: Yakima. **Station DMA:** Yakima-Pasco-Richland-Kennewick, WA.

Rank: 126.

Nielsen Data: Not available.

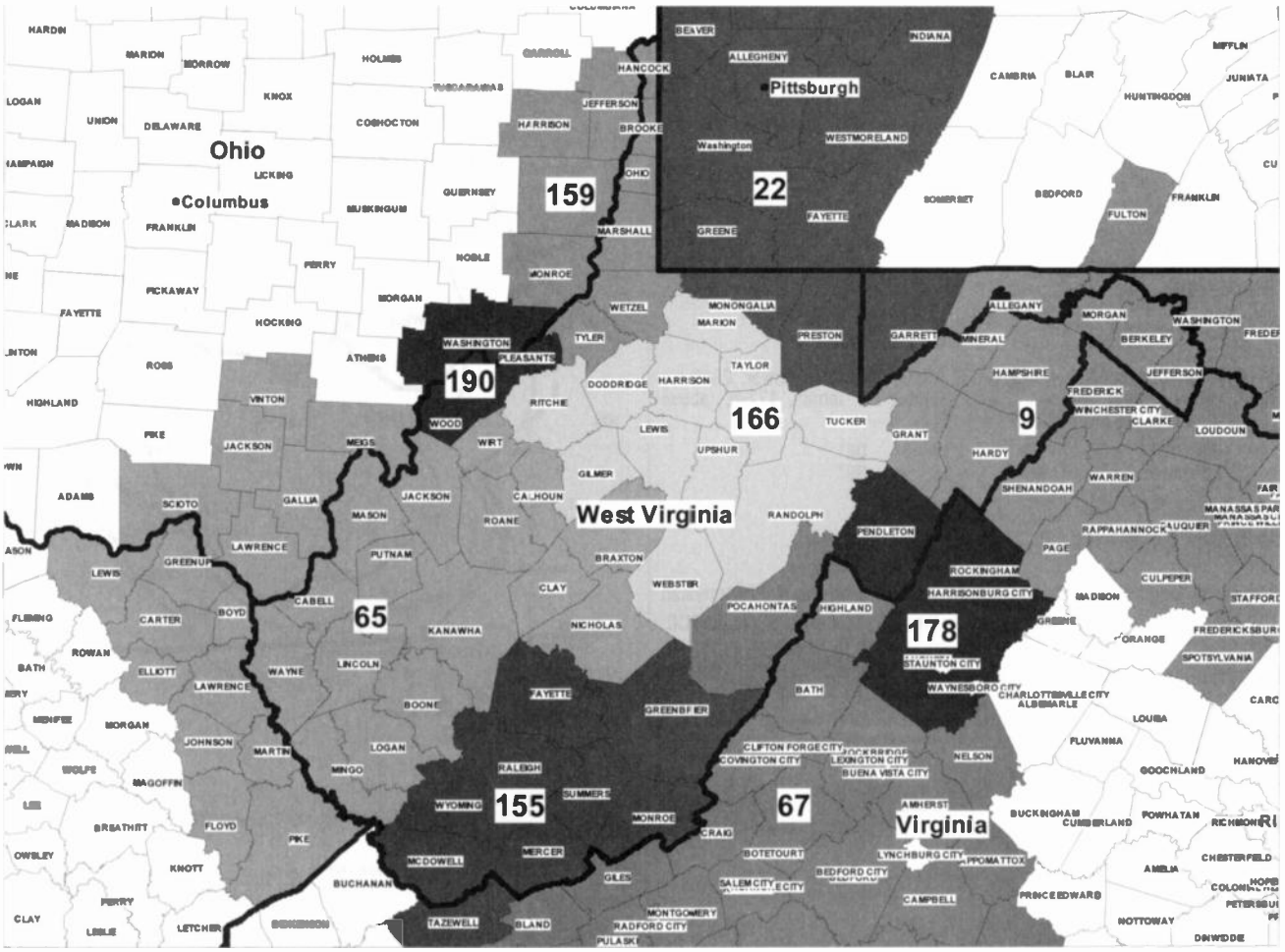

© 2008 Warren Communications News

MARKET	NIELSEN OMA TV HOUSEHOLDS	RANK	MARKET AREA COMMERCIAL STATIONS
Washington, DC (Hagerstown, MD)	2,308,290	9	WDCA (20); WDCA-DT (35); WDCW (50); WDCW-DT (51); WFDC-DT (15); WFDC-TV (14); WHAG-DT (55); WHAG-TV (25); WJAL (68); WJAL-DT (16); WJLA-DT (39); WJLA-TV (7); WPXW (66); WPXW-DT (43); WRC-DT (48); WRC-TV (4); WTTG (5); WTTG-DT (36); WUSA (9); WUSA-DT (34); WWPX (60); WWPX-DT (12)
Pittsburgh, PA	1,158,210	22	KDKA-DT (25); KDKA-TV (2); WPCB-DT (50); WPCB-TV (40); WPCW (19); WPGH-DT (43); WPGH-TV (53); WPMY (22); WPMY-DT (42); WPXI (11); WPXI-DT (48); WQEX (16); WQEX-DT (26); WTAE-DT (51); WTAE-TV (4)
Charleston-Huntington, WV	476,680	65	WCHS-DT (41); WCHS-TV (8); WLPX-DT (39); WLPX-TV (29); WOWK-DT (47); WOWK-TV (13); WQCW (30); WQCW-DT (17); WSAZ-DT (23); WSAZ-TV (3); WTSF (61); WTSF-DT (44); WVAH-DT (19); WVAH-TV (11)
Roanoke-Lynchburg, VA	451,580	67	WDBJ (7); WDBJ-DT (18); WDRL-DT (41); WDRL-TV (24); WFXR-DT (17); WFXR-TV (27); WPXR (38); WPXR-DT (36); WSET-DT (34); WSET-TV (13); WSLS-DT (30); WSLS-TV (10); WWCW (21); WWCW-DT (20)
Bluefield-Beckley-Oak Hill, WV	141,770	155	WLFB (40); WLFB-DT (14); WOAY-DT (50); WOAY-TV (4); WVNS-DT (8); WVNS-TV (59); WVVA (6); WVVA-DT (46)
Wheeling, WV-Steubenville, OH	135,160	159	WTOV-DT (57); WTOV-TV (9); WTRF-DT (32); WTRF-TV (7)
Clarksburg-Weston, WV	108,800	166	WBOY-DT (52); WBOY-TV (12); WDTV (5); WDTV-DT (6); WVFX (46); WVFX-DT (10)
Harrisonburg, VA	89,280	178	WHSV-DT (49); WHSV-TV (3)
Parkersburg, WV	63,680	190	WTAP-DT (49); WTAP-TV (15)

West Virginia *Digital* Station Totals as of October 1, 2007

	VHF	UHF	TOTAL
Commercial Television	4	11	15
Educational Television	0	3	3
	4	14	18

West Virginia Analog Station Totals as of October 1, 2007

	VHF	UHF	TOTAL
Commercial Television	9	6	15
Educational Television	1	2	3
	10	8	18

WLFB

Ch. 40

Network Service: IND.

Licensee: Living Faith Ministries Inc., PO Box 151, Vansant, VA 24656.

Studio: 8594 Hidden Valley Rd., Abingdon, VA 24210.

Mailing Address: PO Box 151, Vansant, VA 24656.

Phone: 276-935-7850. **Fax:** 276-935-8857.

E-mail: lisa@lftvnetwork.com

Technical Facilities: Channel No. 40 (626-632 MHz). Authorized power: 2880-kw max. visual, 200-kw aural. Antenna: 1283-ft above av. terrain, 177-ft. above ground, 4009-ft. above sea level.

Latitude	37°	13'	08"
Longitude	81°	15'	39"

Transmitter: 1.9-mi. S of Bluefield, VA, 3.7-mi. SW of Bluefield, WV.

Note: Latitude and longitude coordinates shown are based on the North American Datum of 1927 (NAD 27) as currently required by the Mass Media Bureau of the FCC.

Ownership: Living Faith Ministries Inc. (Group Owner).

Began Operation: November 2, 2000. Transfer of control from Tookland Pentecostal Church to Living Faith Broadcasting Inc. approved by FCC March 31, 2005. Involuntary transfer of control to Official Board dismissed at filer's request December 3, 2004.

Represented (legal): Reed, Stuart & Eskridge.

Personnel:

Michael D. Smith, President.

Marvin W. McGeorge, Sales Manager.

Chuck Britt, Chief Engineer.

Freda Keene, Chief Financial Officer.

Lisa Smith, Promotion Director.

Sue Howington, Traffic Manager.

City of License: Bluefield. **Station DMA:** Bluefield-Beckley-Oak Hill, WV. **Rank:** 155.

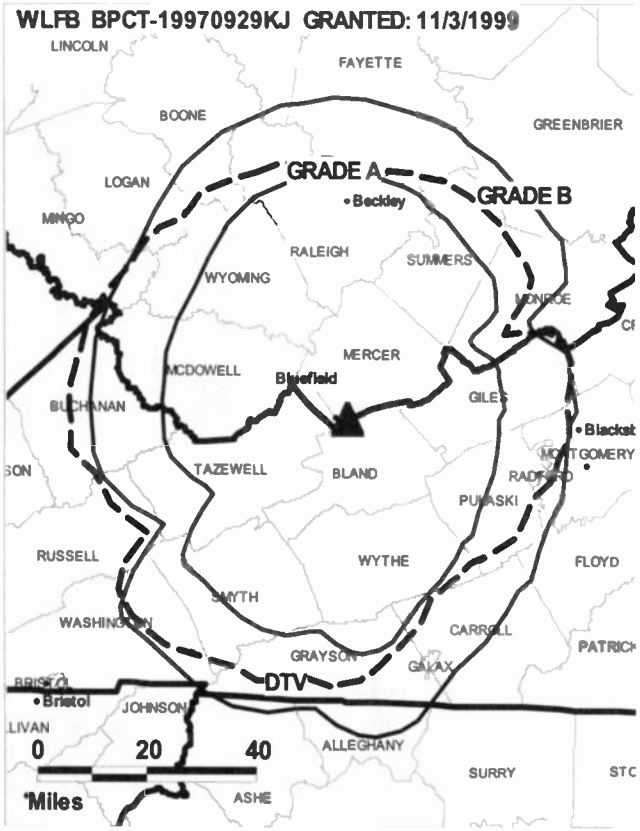

© 2008 Warren Communications News

Circulation © 2007 Nielsen. Coverage based on Nielsen study.

GrandTotal	Cable TV Households	Non-cable TV Households	Total TV Households
Estimated Station Totals *	27,940	0	27,940
Average Weekly Circulation (2007)	1,816	0	1,816
Average Daily Circulation (2007)			335

Station DMA Total	Cable TV Households	Non-cable TV Households	Total TV Households
Estimated Station Totals *	27,940	0	27,940
Average Weekly Circulation (2007)	1,816	0	1,816
Average Daily Circulation (2007)			335

*Estimated station totals are sums of the Nielsen TV and Cable TV household estimates for each county in which the station registers viewing of more than 5% as per the Nielsen Survey Methods.

WLFB-DT
Ch. 14

Network Service: IND.

Grantee: Living Faith Ministries Inc., PO Box 151, Vansant, VA 24656.

Studio: 8594 Hidden Valley Rd., Abingdon, VA 24210.

Mailing Address: PO Box 151, Vansant, VA 24656.

Phone: 276-935-7850. **Fax:** 276-935-8857.

E-mail: lisa@lftvnetwork.com

Technical Facilities: Channel No. 14 (470-476 MHz). Authorized power: 12-kw max. visual, aural. Antenna: 1404-ft above av. terrain, 299-ft. above ground, 4131-ft. above sea level.

Latitude	37°	13'	08"
Longitude	81°	15'	39"

Note: Latitude and longitude coordinates shown are based on the North American Datum of 1927 (NAD 27) as currently required by the Mass Media Bureau of the FCC.

Ownership: Living Faith Ministries Inc. (Group Owner).

Began Operation: Station operating; no on-air date

Represented (legal): Reed, Stuart & Eskridge.

Personnel:

Michael D. Smith, President.

Marvin W. McGeorge, Sales Manager.

Chuck Britt, Chief Engineer.

Freda Keene, Chief Financial Officer.

Lisa Smith, Promotion Director.

Sue Howington, Traffic Manager.

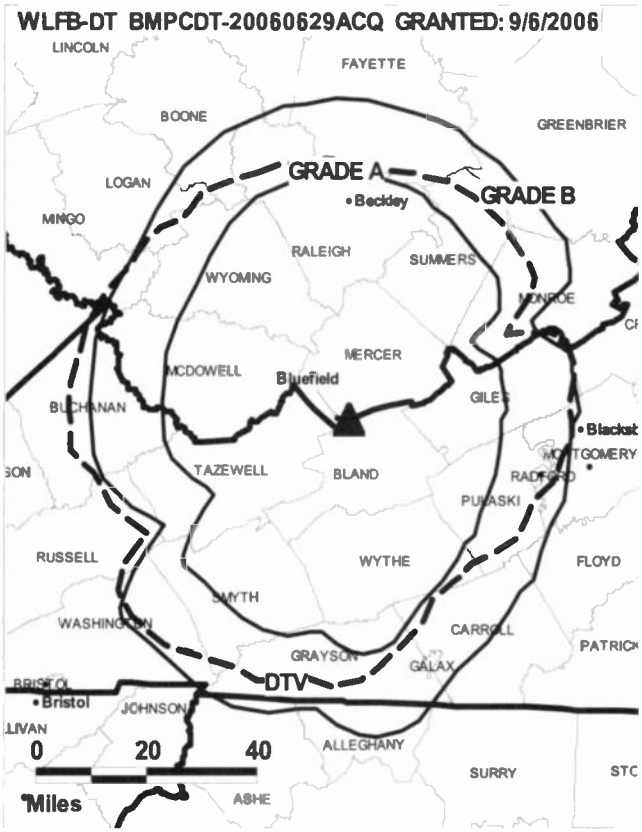

© 2008 Warren Communications News

City of License: Bluefield. **Station DMA:** Bluefield-Beckley-Oak Hill, WV. **Rank:** 155.

Nielsen Data: Not available.

WVVA
Ch. 6

Network Service: NBC.

Licensee: WVVA Television Inc., 130-138 S 5th St, Quincy, IL 62301.

Studio: 3052 Big Laurel Hwy., Bluefield, WV 24701.

Mailing Address: PO Box 1930, Bluefield, WV 24701.

Phone: 304-325-5487. **Fax:** 304-327-5586.

E-mail: news@wvva.com; jbriggs@wvva.com

Web Site: http://www.wvva.com

Technical Facilities: Channel No. 6 (82-88 MHz). Authorized power: 50-kw visual, 6.03-kw aural. Antenna: 1220-ft above av. terrain, 185-ft. above ground, 3837-ft. above sea level.

Latitude	37°	15'	21.31"
Longitude	81°	10'	55.43"

Transmitter: Top of East River Mountain.

Note: Latitude and longitude coordinates shown are based on the North American Datum of 1927 (NAD 27) as currently required by the Mass Media Bureau of the FCC.

Multichannel TV Sound: Stereo only.

Satellite Earth Stations: ADM, 5-meter C-band; Harris, 6-meter Ku-band; Gardiner, 6-meter; Harris, Gardiner receivers.

SNG Mobile Dish: 3.9-meter Ku-band.

News Services: NBC News Channel, AP.

Ownership: Quincy Broadcasting Co. (Group Owner).

Began Operation: July 31, 1955. Sale to present owner by Daily Telegraph Printing Co. approved by FCC April 9, 1979.

Represented (sales): Blair Television.

Represented (legal): Wilkinson Barker Knauer LLP.

Represented (engineering): Lohnes & Culver.

Personnel:

Larry Roe, Vice President & General Manager.

Jim Briggs, General Sales Manager.

John Davidson, Local Sales Representative.

Yvonne Moses, Local Sales Representative.

Kathy Mitchell, National Sales Manager.

Greg Carter, News Director.

Danny Via, Chief Engineer.

Wanda Davidson, Business Manager.

Mark Hughes, Program & Promotion Director.

Tom Moses, Production Manager.

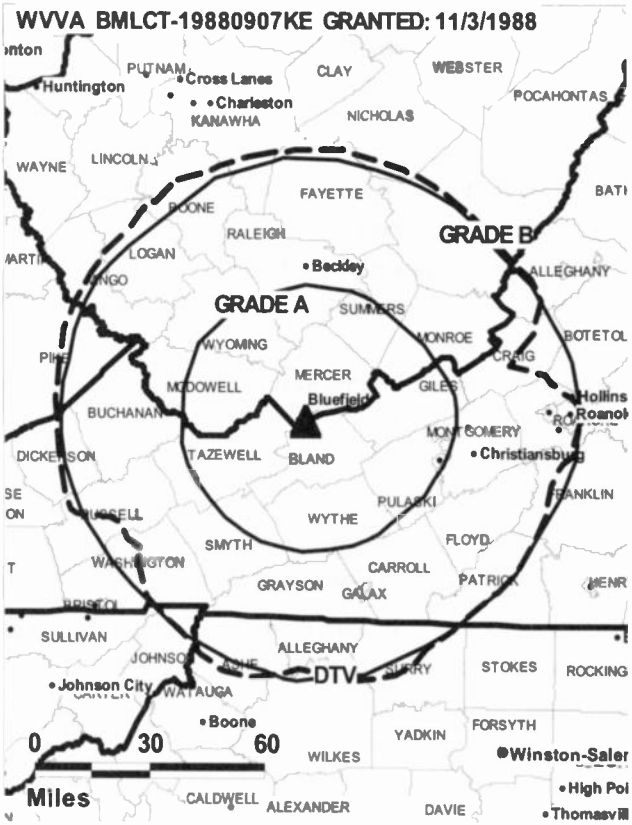

© 2008 Warren Communications News

Audrey Williams, Traffic Manager.

City of License: Bluefield. **Station DMA:** Bluefield-Beckley-Oak Hill, WV. **Rank:** 155.

Circulation © 2007 Nielsen. Coverage based on Nielsen study.

GrandTotal	Cable TV Households	Non-cable TV Households	Total TV Households
Estimated Station Totals *	117,610	38,860	156,470
Average Weekly Circulation (2007)	75,815	10,636	86,451
Average Daily Circulation (2007)			50,971

Station DMA Total	Cable TV Households	Non-cable TV Households	Total TV Households
Estimated Station Totals *	95,270	31,900	127,170
Average Weekly Circulation (2007)	69,101	10,196	79,297
Average Daily Circulation (2007)			49,151

Other DMA Total	Cable TV Households	Non-cable TV Households	Total TV Households
Estimated Station Totals *	22,340	6,960	29,300
Average Weekly Circulation (2007)	6,714	440	7,154
Average Daily Circulation (2007)			1,820

*Estimated station totals are sums of the Nielsen TV and Cable TV household estimates for each county in which the station registers viewing of more than 5% as per the Nielsen Survey Methods.

WVVA-DT
Ch. 46

Network Service: CW, NBC.

Grantee: WVVA Television Inc., 130-138 S 5th St, Quincy, IL 62301.

Studio: 3052 Big Laurel Hwy., Bluefield, WV 24701.

Mailing Address: PO Box 1930, Bluefield, WV 24701.

Phone: 304-325-5487. **Fax:** 304-327-5586.

E-mail: news@wvva.com; jbriggs@wvva.com

Web Site: http://www.wvva.com

Technical Facilities: Channel No. 46 (662-668 MHz). Authorized power: 1000-kw max. visual, aural. Antenna: 1220-ft above av. terrain, 143-ft. above ground, 3811-ft. above sea level.

Latitude	37°	15'	20.7"
Longitude	81°	10'	54"

Note: Latitude and longitude coordinates shown are based on the North American Datum of 1927 (NAD 27) as currently required by the Mass Media Bureau of the FCC.

Ownership: Quincy Broadcasting Co. (Group Owner).

Began Operation: Station operating; no on-air date.

Represented (sales): Blair Television.

Personnel:

Larry Roe, Vice President & General Manager.

Jim Briggs, General Sales Manager.

John Davidson, Local Sales Representative.

Yvonne Moses, Local Sales Representative.

Kathy Mitchell, National Sales Manager.

Greg Carter, News Director.

Danny Via, Chief Engineer.

Wanda Davidson, Business Manager.

WVVA-DT BMPCDT-20060707ABJ GRANTED: 9/22/2006

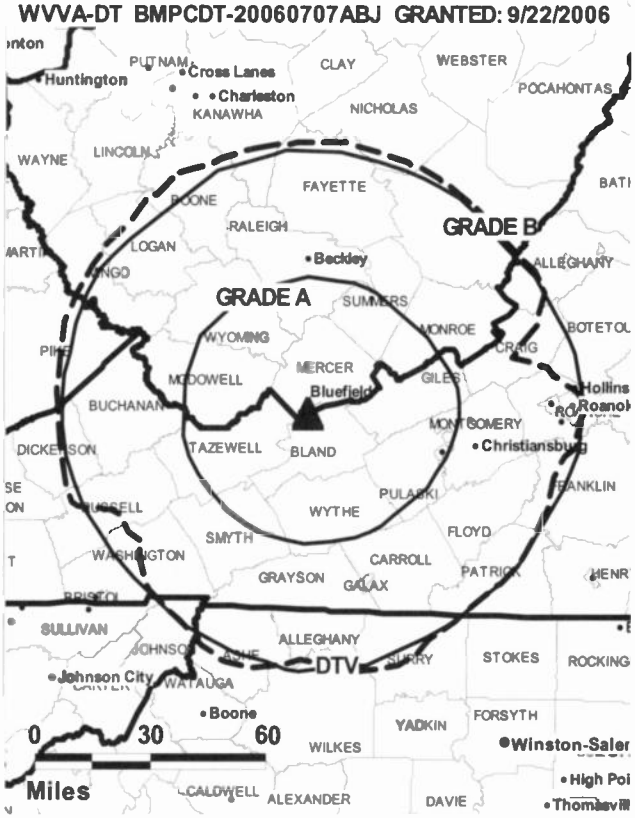

© 2008 Warren Communications News

Mark Hughes, Program & Promotion Director.

Tom Moses, Production Manager.

Audrey Williams, Traffic Manager.

City of License: Bluefield. **Station DMA:** Bluefield-Beckley-Oak Hill, WV. **Rank:** 155.

Nielsen Data: Not available.

WCHS-DT
Ch. 41

Network Service: ABC.

Licensee: WCHS Licensee LLC, 10706 Beaver Dam Rd., Cockeysville, MD 21030.

Studio: 1301 Piedmont Rd., Charleston, WV 25301.

Mailing Address: 1301 Piedmont Rd., Charleston, WV 25301.

Phone: 304-346-5358. **Fax:** 304-346-4765.

E-mail: hcooper@sbgnet.com

Web Site: http://www.wchstv.com

Technical Facilities: Channel No. 41 (632-638 MHz). Authorized power: 475-kw max. visual, aural. Antenna: 1687-ft above av. terrain, 1418-ft. above ground, 2467-ft. above sea level.

Latitude	38°	24'	28"
Longitude	81°	54'	13"

Note: Latitude and longitude coordinates shown are based on the North American Datum of 1927 (NAD 27) as currently required by the Mass Media Bureau of the FCC.

Ownership: Sinclair Broadcast Group Inc. (Group Owner).

Began Operation: Station operating; no on-air date.

Represented (sales): Millennium Sales & Marketing.

Personnel:

Alan Frank, Regional Manager.

Harold Cooper, Sales Director.

Bob Butterfield, Local Sales Manager.

Raymond Beckner, Engineering Director.

Tim Fink, Business Manager.

Lori Margurt, Program Director.

Mindy Bradley, Marketing Director.

Paul Fox, Promotion Director.

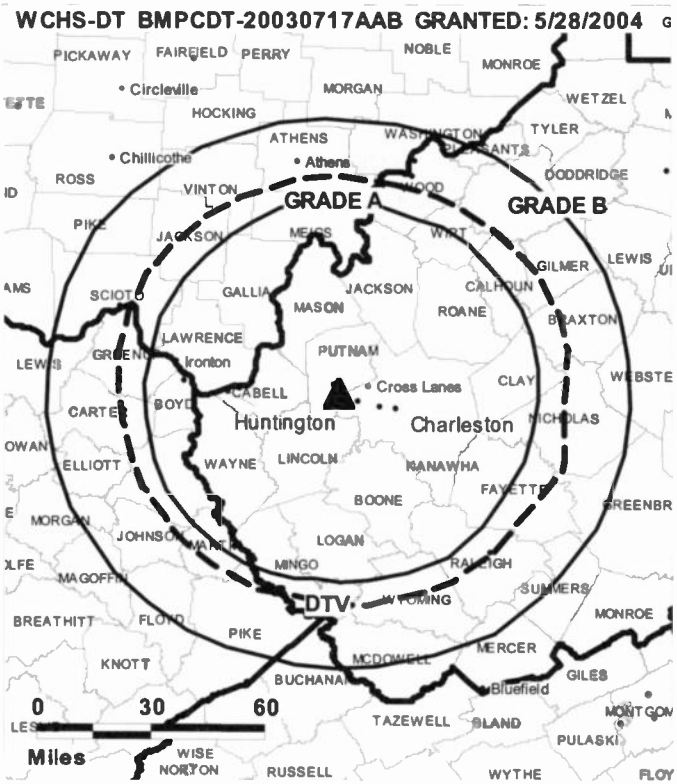

© 2008 Warren Communications News

Bob Bratton, Production Manager.

Lisa Bradley, Public Service Director.

City of License: Charleston. **Station OMA:** Charleston-Huntington, WV. **Rank:** 65.

Nielsen Data: Not available.

WCHS-TV
Ch. 8

Network Service: ABC.

Licensee: WCHS Licensee LLC, 10706 Beaver Dam Rd., Cockeysville, MD 21030.

Studio: 1301 Piedmont Rd., Charleston, WV 25301.

Mailing Address: 1301 Piedmont Rd., Charleston, WV 25301.

Phone: 304-346-5358. **Fax:** 304-346-4765.

E-mail: afrank@sbgnet.com

Web Site: http://www.wchstv.com

Technical Facilities: Channel No. 8 (180-186 MHz). Authorized power: 49.6-kw visual, aural. Antenna: 1746-ft above av. terrain, 1477-ft. above ground, 2527-ft. above sea level.

Latitude	38°	24'	28"
Longitude	81°	54'	13"

Note: Latitude and longitude coordinates shown are based on the North American Datum of 1927 (NAD 27) as currently required by the Mass Media Bureau of the FCC.

Multichannel TV Sound: Stereo only.

Satellite Earth Stations: Transmitter Larcan; AFC, 3.6-meter C-band; Andrew, 4.6-meter C-band; Scientific-Atlanta, 7-meter C-band; Andrew, 7-meter C-band; Scientific-Atlanta, M/A-Com, Avantek receivers.

News Service: AP.

LMA: Local marketing agreement with WVAH-TV (F), Charleston.

Ownership: Sinclair Broadcast Group Inc. (Group Owner).

Began Operation: August 16, 1954. Sale to present owner by William G. Evans, trustee for Heritage Media Corp., approved by FCC October 8, 1997 (Television Digest, Vol. 37:29). Sale to Heritage Media Corp. by Rollins Communications approved by FCC September 19, 1986. Sale to Rollins by Tierney Co. approved by FCC September 28, 1960 (Vol. 16:29, 40).

Represented (sales): Millennium Sales & Marketing.

Represented (legal): Pillsbury Winthrop Shaw Pittman LLP.

Personnel:

Alan Frank, General Manager.

Harold Cooper, Sales Director.

Bob Butterfield, Local Sales Manager.

Raymond Beckner, Engineering Director.

Tim Fink, Business Manager.

Mindy Bradley, Marketing Director.

Paul Fox, Promotion Director.

Bob Bratton, Production Manager.

Lori Margurt, Program Director.

Lisa Bradley, Public Service Director.

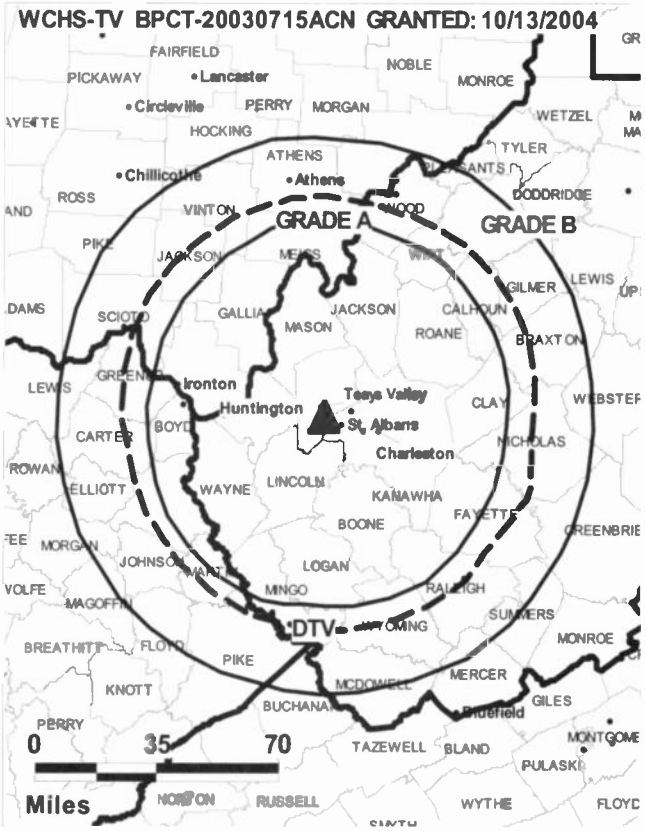

© 2008 Warren Communications News

City of License: Charleston. **Station DMA:** Charleston-Huntington, WV. **Rank:** 65.

Circulation © 2007 Nielsen. Coverage based on Nielsen study.

GrandTotal	Cable TV Households	Non-cable TV Households	Total TV Households
Estimated Station Totals *	460,980	211,780	672,760
Average Weekly Circulation (2007)	239,083	98,343	337,426
Average Daily Circulation (2007)			140,580

Station DMA Total	Cable TV Households	Non-cable TV Households	Total TV Households
Estimated Station Totals *	284,010	173,910	457,920
Average Weekly Circulation (2007)	186,421	91,103	277,524
Average Daily Circulation (2007)			121,616

Other DMA Total	Cable TV Households	Non-cable TV Households	Total TV Households
Estimated Station Totals *	176,970	37,870	214,840
Average Weekly Circulation (2007)	52,662	7,240	59,902
Average Daily Circulation (2007)			18,964

*Estimated station totals are sums of the Nielsen TV and Cable TV household estimates for each county in which the station registers viewing of more than 5% as per the Nielsen Survey Methods.

WLPX-DT
Ch. 39

Network Service: ION.

Licensee: Paxson Charleston License Inc., 601 Clearwater Park Rd., West Palm Beach, FL 33401-6233.

Studio: 600-C Prestige Dr., Hurricane, WV 25526.

Mailing Address: 600-C Prestige Dr., Hurricane, WV 25526.

Phone: 304-760-1029. **Fax:** 304-760-1036.

E-mail: pax29@adelphia.net

Web Site: http://www.ionline.tv

Technical Facilities: Channel No. 39 (320-626 MHz). Authorized power: 1000-kw max. visual, aural. Antenna: 1148-ft above av. terrain, 909-ft. above ground, 1929-ft. above sea level.

Latitude	38°	28'	12"
Longitude	86°	46'	35"

Transmitter: Approx. 1.5-mi. N of the intersection of County Rds. 31 & 38.

Note: Latitude and longitude coordinates shown are based on the North American Datum of 1927 (NAD 27) as currently required by the Mass Media Bureau of the FCC.

Ownership: ION Media Networks Inc. (Group Owner).

Began Operation: May 1, 2002.

Represented (legal): Dow Lohnes PLLC.

Represented (engineering): du Treil, Lundin & Rackley Inc.

Personnel:

Gene Monday, Chief Engineer.

Steve Stanley, Business & Traffic Manager.

WLPX-DT BPCDT-19990513KH GRANTED: 2/22/2001

© 2008 Warren Communications News

City of License: Charleston. **Station DMA:** Charleston-Huntington, WV. **Rank:** 65.

Nielsen Data: Not available.

WLPX-TV
Ch. 29

Network Service: IDN.

Licensee: Paxson Charleston License Inc., 601 Clearwater Park Rd., West Palm Beach, FL 33401-6233.

Studio: 600-C Prestige Dr., Hurricane, WV 25526.

Mailing Address: 600-C Prestige Dr., Hurricane, WV 25526.

Phone: 304-760-1029. **Fax:** 304-760-1036.

E-mail: pax29@adelphia.net

Web Site: http://www.ionline.tv

Technical Facilities: Channel No. 29 (560-566 MHz). Authorized power: 5000-kw max. visual, aural. Antenna: 1207-ft above av. terrain, 968-ft. above ground, 1988-ft. above sea level.

Latitude	38°	28'	12"
Longitude	81°	46'	35"

Transmitter: Approx. 1.5-mi. N of intersection of County Rtes. 31 & 38, Putnam County.

Note: Latitude and longitude coordinates shown are based on the North American Datum of 1927 (NAD 27) as currently required by the Mass Media Bureau of the FCC.

Ownership: IDN Media Networks Inc. (Group Owner).

Began Operation: August 31, 1998. Transfer to CIG Media LLC pends. Transfer of control to present owner by William L. Kepper approved by FCC October 28, 1998.

Represented (legal): Dow Lohnes PLLC.

Represented (engineering): du Treil, Lundin & Rackley Inc.

Personnel:

Gene Monday, Chief Engineer.

Steven Stanley, Business & Traffic Manager.

City of License: Charleston. **Station DMA:** Charleston-Huntington, WV. **Rank:** 65.

Communications Daily
Warren Communications News
Get the industry standard FREE —
For a no-obligation trial call 800-771-9202 or visit www.warren-news.com

© 2008 Warren Communications News

Circulation © 2007 Nielsen. Coverage based on Nielsen study.

GrandTotal	Cable TV Households	Non-cable TV Households	Total TV Households
Estimated Station Totals *	255,300	9,000	264,300
Average Weekly Circulation (2007)	28,098	971	29,069
Average Daily Circulation (2007)			5,522

Station DMA Total	Cable TV Households	Non-cable TV Households	Total TV Households
Estimated Station Totals *	255,300	9,000	264,300
Average Weekly Circulation (2007)	28,098	971	29,069
Average Daily Circulation (2007)			5,522

*Estimated station totals are sums of the Nielsen TV and Cable TV household estimates for each county in which the station registers viewing of more than 5% as per the Nielsen Survey Methods.

WVAH-DT
Ch. 19

Network Service: FOX.

Grantee: WVAH Licensee LLC, 2000 W. 41st St., Baltimore, MD 21211.

Studio: 11 Broadcast Plaza, Huntington, WV 25526.

Mailing Address: 11 Broadcast Plaza, Hurricane, WV 25526.

Phone: 304-757-0011. **Fax:** 304-757-7533.

Web Site: http://www.wvah.com

Technical Facilities: Channel No. 19 (500-506 MHz). Authorized power: 475-kw max. visual, aural. Antenna: 1687-ft above av. terrain, 1418-ft. above ground, 2467-ft. above sea level.

Latitude	38°	24'	28"
Longitude	81°	54'	13"

Note: Latitude and longitude coordinates shown are based on the North American Datum of 1927 (NAD 27) as currently required by the Mass Media Bureau of the FCC.

Ownership: Cunningham Broadcasting Corp. (Group Owner).

Began Operation: Station operating; no on-air date.

Represented (sales): Millennium Sales & Marketing.

Personnel:

Alan Frank, General Manager.

Harold Cooper, Sales Director.

Bob Butterfield, Local Sales Manager.

Raymond Beckner, Engineering Director.

Tim Fink, Business Manager.

Lori Margurt, Program Director.

Mindy Bradley, Marketing Director.

Paul Fox, Promotion Director.

WVAH-DT BMPCDT-20030728ADB GRANTED: 1/5/2004

© 2008 Warren Communications News

Bob Bratton, Production Manager.

Lisa Bradley, Public Service Director.

City of License: Charleston. **Station DMA:** Charleston-Huntington, WV. **Rank:** 65.

Nielsen Data: Not available.

WVAH-TV
Ch. 11

Network Service: FOX.

Licensee: WVAH Licensee LLC, 2000 W. 41st St., Baltimore, MD 21211.

Studio: 11 Broadcast Plaza, Hurricane, WV 25526.

Mailing Address: 11 Broadcast Plaza, Hurricane, WV 25526.

Phone: 304-757-0011. **Fax:** 304-757-7533.

Web Site: http://www.wvah.com

Technical Facilities: Channel No. 11 (198-204 MHz). Authorized power: 51-kw visual, 5.1-kw aural. Antenna: 1722-ft above av. terrain, 1551-ft. above ground, 2522-ft. above sea level.

Latitude	38°	25'	15"
Longitude	81°	55'	27"

Holds CP for change to 52.4-kw visual, 1718-ft above av. terrain, 1449-ft. above ground, 2499-ft. above sea level; lat. 38° 24' 28", long. 81° 54' 13", BPCT-20030728ADD.

Transmitter: S side of Poplar Fork Rd., 1.53-mi. N of U.S. Rte. 60.

Note: Latitude and longitude coordinates shown are based on the North American Datum of 1927 (NAD 27) as currently required by the Mass Media Bureau of the FCC.

Multichannel TV Sound: Stereo only.

Satellite Earth Stations: Transmitter NEC; Vidare, 4.6-meter C-band; Comtech, 5-meter C-band; Standard Communications receivers.

LMA: Local marketing agreement with WCHS-TV (A), Charleston.

Ownership: Cunningham Broadcasting Corp. (Group Owner).

Began Operation: September 19, 1982. Proposed sales to Sinclair Broadcast Group Inc. dismissed by FCC February 26, 2004 and September 13, 2002.

Represented (sales): Millennium Sales & Marketing.

Represented (legal): Pillsbury Winthrop Shaw Pittman LLP.

Personnel:

Alan Frank, General Manager.

Harold Cooper, Sales Director.

Bob Butterfield, Local Sales Manager.

Raymond Beckner, Engineering Director.

Tim Fink, Business Manager.

Lori Margurt, Program Director.

Mindy Bradley, Marketing Director.

Paul Fox, Promotion Director.

Bob Bratten, Production Manager.

Lisa Bradley, Public Service Director.

© 2008 Warren Communications News

City of License: Charleston. **Station DMA:** Charleston-Huntington, WV. **Rank:** 65.

Circulation © 2007 Nielsen. Coverage based on Nielsen study.

GrandTotal	Cable TV Households	Non-cable TV Households	Total TV Households
Estimated Station Totals *	449,630	208,210	657,840
Average Weekly Circulation (2007)	209,980	88,833	298,813
Average Daily Circulation (2007)			102,520

Station DMA Total	Cable TV Households	Non-cable TV Households	Total TV Households
Estimated Station Totals *	285,180	173,910	459,090
Average Weekly Circulation (2007)	156,865	81,948	238,813
Average Daily Circulation (2007)			85,797

Other DMA Total	Cable TV Households	Non-cable TV Households	Total TV Households
Estimated Station Totals *	164,450	34,300	198,750
Average Weekly Circulation (2007)	53,115	6,885	60,000
Average Daily Circulation (2007)			16,723

*Estimated station totals are sums of the Nielsen TV and Cable TV household estimates for each county in which the station registers viewing of more than 5% as per the Nielsen Survey Methods.

WBOY-DT
Ch. 52

Network Service: NBC.

Grantee: West Virginia Media Holdings LLC, PO Box 11848, Charleston, WV 25339.

Studio: 904 W. Pike St., Clarksburg, WV 26301.

Mailing Address: 904 W. Pike St., Clarksburg, WV 26301.

Phone: 304-623-3311. **Fax:** 304-624-6152.

E-mail: gmcnair@wboy.com

Web Site: http://www.wboy.com

Technical Facilities: Channel No. 52 (698-704 MHz). Authorized power: 324-kw max. visual, aural. Antenna: 820-ft above av. terrain, 532-ft. above ground, 1984-ft. above sea level.

Latitude	39°	17'	06"
Longitude	80°	19'	47"

Note: Latitude and longitude coordinates shown are based on the North American Datum of 1927 (NAD 27) as currently required by the Mass Media Bureau of the FCC.

Ownership: West Virginia Media Holdings LLC (Group Owner).

Began Operation: Station operating under Special Temporary Authority at 3.14-kw max. visual; no on-air date.

Represented (sales): Petry Television Inc.

Personnel:

Gary McNair, Vice President & General Manager.

Dave Stingo, General Sales Manager.

Robert Calvert, Vice President of Statewide Sales.

Jim Platzer, News Director.

Robert Hardman, Chief Engineer.

Tom Gaudino, Business Manager.

Amanda Leaseburg, Promotions Manager.

WBOY-DT BMPCDT-20041123ALS GRANTED: 12/15/2004

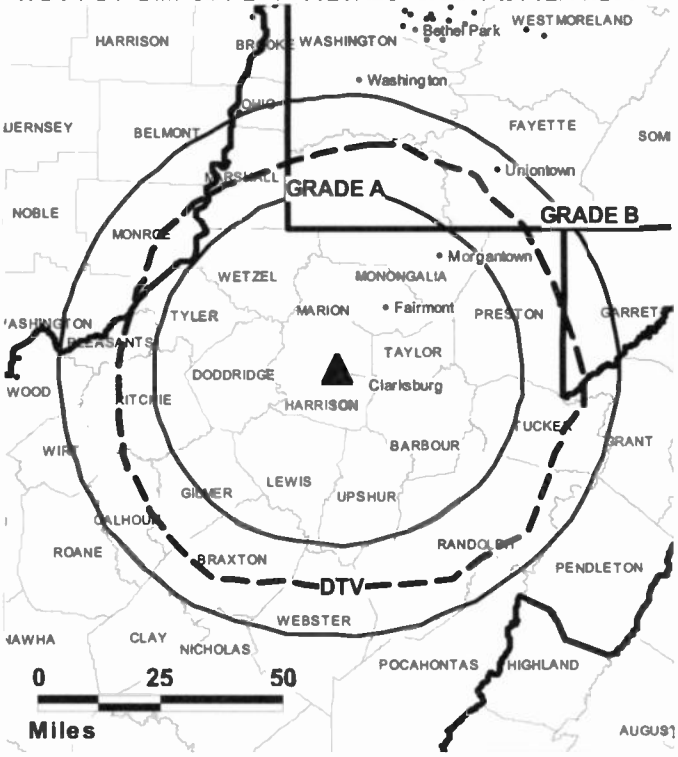

© 2008 Warren Communications News

Shawn Geiger, Production Manager.

Virginia Richison, Traffic Manager.

City of License: Clarksburg. **Station DMA:** Clarksburg-Weston, WV. **Rank:** 166.

Nielsen Data: Not available.

WBOY-TV
Ch. 12

Network Service: NBC.

Licensee: West Virginia Media Holdings LLC, PO Box 11848, Charleston, WV 25339.

Studio: 904 W. Pike St., Clarksburg, WV 26301.

Mailing Address: 904 W. Pike St., Clarksburg, WV 26301.

Phone: 304-623-3311. **Fax:** 304-624-6152.

E-mail: gmcnair@wboy.com

Web Site: http://www.wboy.com

Technical Facilities: Channel No. 12 (204-210 MHz). Authorized power: 265-kw visual, 26.2-kw aural. Antenna: 860-ft above av. terrain, 572-ft. above ground, 2024-ft. above sea level.

Latitude	39°	17'	06"
Longitude	80°	19'	47"

Transmitter: Pinnickinnick Mountain.

Note: Latitude and longitude coordinates shown are based on the North American Datum of 1927 (NAD 27) as currently required by the Mass Media Bureau of the FCC.

Multichannel TV Sound: Stereo only.

SNG Mobile Dish: TEC, .

News Service: AP.

Ownership: West Virginia Media Holdings LLC (Group Owner).

Began Operation: November 17, 1957. Sale to present owner by Hearst-Argyle Television Inc. approved by FCC October 25, 2001 (Television Digest, Vol.41:38). Sale to Hearst-Argyle Television Inc. by Imes Communications approved by FCC April 26, 2001. Sale to Imes Communications by Fortnightly Corp. (Marion R. Ascoli, Max Ascoli & Nathan W. Levin) approved by FCC November 5, 1976. Sale to Fortnightly Corp. by Rust Craft Broadcasting Co. approved by FCC March 11,1964 (Television Digest, Vol. 3:12, 46; 4:11). Sale to Rust Craft Broadcasting Co. Inc. by WSTV Inc. approved by FCC 1961-1962.

Represented (sales): Petry Television Inc.

Represented (legal): Brooks, Pierce, McLendon, Humphrey & Leonard LLP.

Represented (engineering): du Treil, Lundin & Rackley Inc.

Personnel:

Gary McNair, Vice President & General Manager.

Dave Stingo, General Sales Manager.

Robert Calvert, Vice President of Statewide Sales.

Jim Platzer, News Director.

Robert Hardman, Chief Engineer.

Tom Gaudino, Business Manager.

Amanda Leaseburg, Promotions Manager.

Shawn Geiger, Production Manager.

WBOY-TV BPCT-19850906KH GRANTED: 12/11/1985

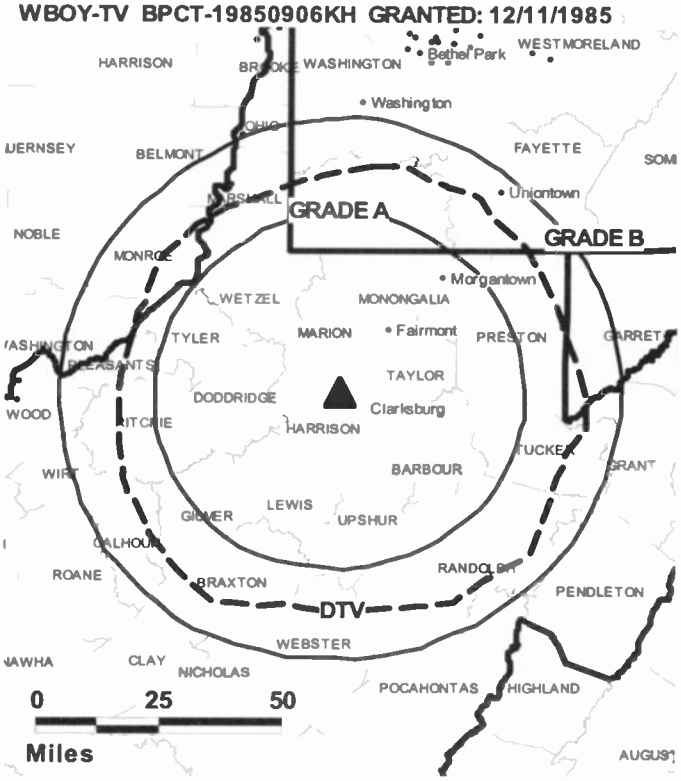

© 2008 Warren Communications News

Virginia Richison, Traffic Manager.

City of License: Clarksburg. **Station DMA:** Clarksburg-Weston, WV. **Rank:** 166.

Circulation © 2007 Nielsen. Coverage based on Nielsen study.

GrandTotal	Cable TV Households	Non-cable TV Households	Total TV Households
Estimated Station Totals *	115,640	67,530	183,170
Average Weekly Circulation (2007)	71,961	25,577	97,538
Average Daily Circulation (2007)			58,500

Station DMA Total	Cable TV Households	Non-cable TV Households	Total TV Households
Estimated Station Totals *	64,060	39,490	103,550
Average Weekly Circulation (2007)	49,484	21,076	70,560
Average Daily Circulation (2007)			43,904

Other DMA Total	Cable TV Households	Non-cable TV Households	Total TV Households
Estimated Station Totals *	51,580	28,040	79,620
Average Weekly Circulation (2007)	22,477	4,501	26,978
Average Daily Circulation (2007)			14,596

*Estimated station totals are sums of the Nielsen TV and Cable TV household estimates for each county in which the station registers viewing of more than 5% as per the Nielsen Survey Methods.

WVFX
Ch. 46

Network Service: FOX.

Licensee: Davis Television Clarksburg LLC, 2121 Avenue of the Stars, Suite 2800, Los Angeles, CA 90067.

Studio: 775 W. Pike St., Clarksburg, WV 26301.

Mailing Address: 775 W. Pike St., Clarksburg, WV 26301.

Phone: 304-622-9839; 304-623-5782. **Fax:** 304-623-9021.

E-mail: bstanton@wvfx.com

Web Site: http://www.wvfx.com

Technical Facilities: Channel No. 46 (662-668 MHz). Authorized power: 156-kw max. visual, 15.6-kw aural. Antenna: 796-ft above av. terrain, 632-ft. above ground, 1992-ft. above sea level.

Latitude	39°	18'	02"
Longitude	80°	20'	37"

Transmitter: N. 16th Extended, Clarksburg.

Note: Latitude and longitude coordinates shown are based on the North American Datum of 1927 (NAD 27) as currently required by the Mass Media Bureau of the FCC.

Satellite Earth Stations: Transmitter Townsend; Paradigm, 3.7-meter; Scientific-Atlanta, 5-meter; DX Antenna receivers.

Ownership: Davis Television Inc. (Group Owner).

Began Operation: February 8, 1981. Sale to Withers Broadcasting Co. of Clarksburg LLC pends. Sale to present owner by Channel 49 Acquisition Corp. approved by FCC November 24, 1998. Sale to Channel 49 Acquisition Corp. by Christian Communications Center Inc. approved by FCC July 2, 1998.

Represented (sales): Blair Television.

Represented (legal): Leventhal, Senter & Lerman PLLC.

Personnel:

Bill Stanton, General Manager.

Jed Orenning, General & National Sales Manager.

Hank Vest, Chief Engineer.

Brian Bozarth, Business Manager.

Cindy Jones, Program & Promotion Director.

Larry Mars, Production Manager.

Ralph Walsh, Traffic Manager.

City of License: Clarksburg. **Station DMA:** Clarksburg-Weston, WV. **Rank:** 166.

WVFX BPCT-19801222KH GRANTED: 4/14/1981

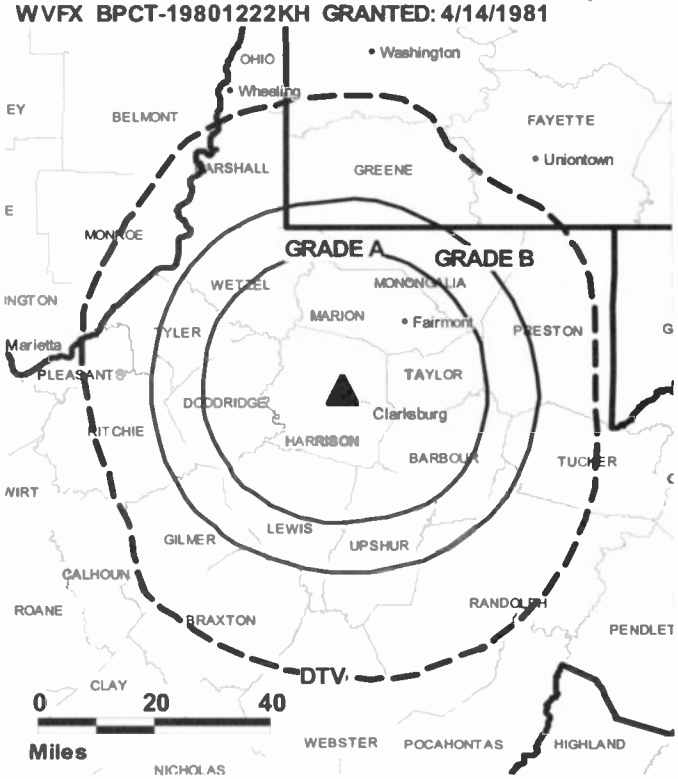

© 2008 Warren Communications News

Circulation © 2007 Nielsen. Coverage based on Nielsen study.

GrandTotal	Cable TV Households	Non-cable TV Households	Total TV Households
Estimated Station Totals *	97,010	36,900	133,910
Average Weekly Circulation (2007)	36,459	8,545	45,004
Average Daily Circulation (2007)			12,733

Station DMA Total	Cable TV Households	Non-cable TV Households	Total TV Households
Estimated Station Totals *	62,550	36,900	99,450
Average Weekly Circulation (2007)	28,497	8,545	37,042
Average Daily Circulation (2007)			11,130

Other DMA Total	Cable TV Households	Non-cable TV Households	Total TV Households
Estimated Station Totals *	34,460	0	34,460
Average Weekly Circulation (2007)	7,962	0	7,962
Average Daily Circulation (2007)			1,603

*Estimated station totals are sums of the Nielsen TV and Cable TV household estimates for each county in which the station registers viewing of more than 5% as per the Nielsen Survey Methods.

WVFX-DT
Ch. 10

Network Service: CW, FOX.

Grantee: Davis Television Clarksburg LLC, 2121 Avenue of the Stars, Suite 2800, Los Angeles, CA 90067.

Studio: 775 W. Pike St., Clarksburg, WV 26301.

Mailing Address: 775 W. Pike St., Clarksburg, WV 26301.

Phone: 304-622-9839. **Fax:** 304-623-9021.

E-mail: bstaton@wvfx.com

Web Site: http://www.wvfx.com

Technical Facilities: Channel No. 10 (192-198 MHz). Authorized power: 30-kw visual, aural. Antenna: 771-ft above av. terrain, 594-ft. above ground, 1955-ft. above sea level.

Latitude	39°	18'	02"
Longitude	80°	20'	37"

Note: Latitude and longitude coordinates shown are based on the North American Datum of 1927 (NAD 27) as currently required by the Mass Media Bureau of the FCC.

Ownership: Davis Television Inc. (Group Owner).

Began Operation: Station operating under Special Temporary Authority at 0.024-kw visual; no on-air date

Represented (legal): Leventhal, Senter & Lerman PLLC.

Represented (sales): Blair Television.

Personnel:

Bill Stanton, General Manager.

Jed Drenning, General & National Sales Manager.

Hank Vest, Chief Engineer.

Brian Bozarth, Business Manager.

Cindy Jones, Program & Promotion Director.

WVFX-DT BMPCDT-20020930AAV GRANTED: 2/10/2003

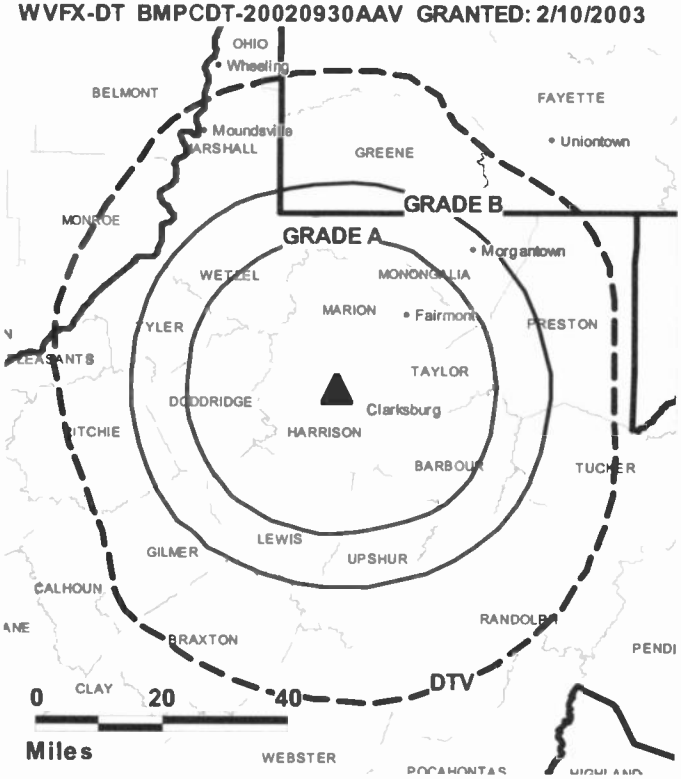

© 2008 Warren Communications News

Larry Mars, Production Manager.

Ralph Walsh, Traffic Manager.

City of License: Clarksburg. **Station DMA:** Clarksburg-Weston, WV. **Rank:** 166.

Nielsen Data: Not available.

WOWK-DT

Ch. 47

Network Service: CBS.

Grantee: West Virginia Media Holdings LLC, PO Box 11848, Charleston, WV 25339.

WOWK-DT Studio: 13 Kanawha Blvd. W, Suite 300, Charleston, WV 25302; **WOWK-TV Studio:** 555 5th Ave., Huntington, WV 25701.

Mailing Address: 555 5th Ave., Huntington, WV 25701.

Phone: 304-525-1313. **Fax:** 304-529-4910 (Huntington).

E-mail: news@wowktv.com

Web Site: http://www.wowktv.com

Technical Facilities: Channel No. 47 (668-674 MHz). Authorized power: 562-kw max. visual, aural. Antenna: 1299-ft above av. terrain, 1068-ft. above ground, 2039-ft. above sea level.

Latitude	38°	30'	20.8"
Longitude	82°	12'	32.8"

Note: Latitude and longitude coordinates shown are based on the North American Datum of 1927 (NAD 27) as currently required by the Mass Media Bureau of the FCC.

News Services: CNN Newsource, CBS Newspath, AP.

Ownership: West Virginia Media Holdings LLC (Group Owner).

Began Operation: Station operating; no on-air date.

Represented (legal): Bryan Cave LLP.

Represented (engineering): Cohen Dippell & Everist PC.

Represented (sales): Petry Television Inc.

Personnel:

Bray Cary, President & Chief Executive Officer.

John Fawcett, General Manager.

Chris Leister, General Sales Manager.

Brent Cowen, Local Sales Manager.

Scott Sterling, National Sales Manager.

Charlotte Cowen, Regional Sales Manager.

WOWK-DT BMPCDT-20050815ADW GRANTED: 10/13/2005

© 2008 Warren Communications News

Ron Miller, News Director.

Bill Galloway, Chief Engineer.

M. J. Coss, Program Director.

Allen Payne, Production Manager.

Elizabeth Melvin, Traffic Manager.

City of License: Huntington. **Station DMA:** Charleston-Huntington, WV. **Rank:** 65.

Nielsen Data: Not available.

WOWK-TV
Ch. 13

Network Service: CBS.

Licensee: West Virginia Media Holdings LLC, PO Box 11848, Charleston, WV 25339.

WOWK-DT Studio: 13 Kanawha Blvd. W, Suite 300, Charleston, WV 25302; **WOWK-TV Studio:** 555 5th Ave., Huntington, WV 25701.

Mailing Address: 555 5th Ave., Huntington, WV 25701.

Phone: 304-525-1313. **Fax:** 304-529-4910 (Huntington).

E-mail: news@wowktv.com

Web Site: http://www.wowktv.com

Technical Facilities: Channel No. 13 (210-216 MHz). Authorized power: 114.8-kw visual, aural. Antenna: 1358-ft above av. terrain, 1126-ft. above ground, 2097-ft. above sea level.

Latitude	38°	30'	20.80"
Longitude	82°	12'	32.80"

Note: Latitude and longitude coordinates shown are based on the North American Datum of 1927 (NAD 27) as currently required by the Mass Media Bureau of the FCC.

Multichannel TV Sound: Stereo only.

Satellite Earth Stations: Transmitter RCA; RCA, 3.5-meter Ku-band; ChannelMaster, 3.5-meter C-band; Comtech, 3.8-meter Ku-band; Scientific-Atlanta, 4.6-meter C-band; Scientific-Atlanta, 7-meter C-band; Standard Communications, Scientific-Atlanta, M/A-Com, ChannelMaster receivers.

SNG Mobile Dish: BAF, 2.5-meter Ku-band.

News Services: CNN Newsource, CBS Newspath, AP.

Ownership: West Virginia Media Holdings LLC (Group Owner).

Began Operation: October 2, 1955. Sale to present owner by SJL Communications LP approved by FCC April 8, 2002. Sale to SJL Communications LP by Gateway Communications approved by FCC October 27, 2000. Sale to Gateway Communications by Reeves Telecom approved by FCC September 13, 1974. Sale to Reeves by Cowles Broadcasting Co. approved by FCC December 21, 1960. Sale to Cowles by S. J. Hyman theatre interests approved by FCC June 20, 1956.

Represented (sales): Petry Television Inc.

Represented (legal): Bryan Cave LLP.

Represented (engineering): Cohen Dippell & Everist PC.

Personnel:

Bray Cary, President & Chief Executive Officer.

John Fawcett, General Manager.

Chris Leister, General Sales Manager.

Brent Cowen, Local Sales Manager.

Scott Sterling, National Sales Manager.

Charlotte Cowen, Regional Sales Manager.

Ron Miller, News Director.

Bill Galloway, Chief Engineer.

M. J. Coss, Program Director.

WOWK-TV BPCT-20020516AAC GRANTED: 10/29/2002

© 2008 Warren Communications News

Allen Payne, Production Manager.

Elizabeth Melvin, Traffic Manager.

City of License: Huntington. **Station DMA:** Charleston-Huntington, WV. **Rank:** 65.

Circulation © 2007 Nielsen. Coverage based on Nielsen study.

GrandTotal	Cable TV Households	Non-cable TV Households	Total TV Households
Estimated Station Totals *	380,270	211,630	591,900
Average Weekly Circulation (2007)	199,555	98,841	298,396
Average Daily Circulation (2007)			133,094

Station DMA Total	Cable TV Households	Non-cable TV Households	Total TV Households
Estimated Station Totals *	285,180	173,910	459,090
Average Weekly Circulation (2007)	173,294	92,916	266,210
Average Daily Circulation (2007)			121,167

Other DMA Total	Cable TV Households	Non-cable TV Households	Total TV Households
Estimated Station Totals *	95,090	37,720	132,810
Average Weekly Circulation (2007)	26,261	5,925	32,186
Average Daily Circulation (2007)			11,927

*Estimated station totals are sums of the Nielsen TV and Cable TV household estimates for each county in which the station registers viewing of more than 5% as per the Nielsen Survey Methods.

WSAZ-DT
Ch. 23

Network Service: MNT, NBC.

Grantee: Gray Television Licensee Inc., 1750 K St. NW, Suite 1200, Washington, DC 20006.

Studios: 645 5th Ave., Huntington, WV 25701; 111 Columbia Ave., Charleston, WV 25302.

Mailing Address: 645 5th Ave., Huntington, WV 25701.

Phone: 304-697-4780; 304-344-3521. **Fax:** 304-690-3061.

E-mail: don.ray@wsaz.com

Web Site: http://www.wsaz.com

Technical Facilities: Channel No. 23 (524-530 MHz). Authorized power: 724-kw max. visual, aural. Antenna: 1318-ft above av. terrain, 1046-ft. above ground, 2057-ft. above sea level.

Latitude	38°	30'	36"
Longitude	82°	13'	10"

Note: Latitude and longitude coordinates shown are based on the North American Datum of 1927 (NAD 27) as currently required by the Mass Media Bureau of the FCC.

Satellite Earth Stations: Transmitter RCA; Pinzone, 5-meter Ku-band; Pinzone, 5-meter C-band; SatCom, 5.5-meter C-band; Pinzone, M/A-Com, Harris, DX Engineering receivers.

Ownership: Gray Television Inc. (Group Owner).

Began Operation: Station operating; no on-air date.

Represented (legal): Wiley Rein.

Represented (sales): Continental Television Sales.

Personnel:

Donald Ray, Vice President & General Manager.

Jack Deakin, Charleston Station Manager.

Rebecca Swan, General Sales Manager.

Charlie Boush, National Sales Manager.

Scott Saxton, News Manager.

© 2008 Warren Communications News

Aaron Withrow, Engineering Manager.

Barbara Gunn, Controller.

Edwin Lake, Production & Promotions Manager.

City of License: Huntington. **Station DMA:** Charleston-Huntington, WV. **Rank:** 65.

Nielsen Data: Not available.

WSAZ-TV
Ch. 3

Network Service: NBC.

Licensee: Gray Television Licensee Inc., 1750 K St. NW, Suite 1200, Washington, DC 20006.

Studios: 111 Columbia Ave., Charleston, WV 25302; 645 5th Ave., Huntington, WV 25701.

Mailing Address: 645 5th Ave., Huntington, WV 25701.

Phone: 304-697-4780; 304-344-3521. **Fax:** 304-690-3061.

E-mail: don.ray@wsaz.com

Web Site: http://www.wsaz.com

Technical Facilities: Channel No. 3 (60-66 MHz). Authorized power: 42.7-kw visual, 4.27-kw aural. Antenna: 1273-ft above av. terrain, 1007-ft. above ground, 2021-ft. above sea level.

Latitude	38°	30'	36"
Longitude	82°	13'	10"

Transmitter: Barker's Ridge.

Note: Latitude and longitude coordinates shown are based on the North American Datum of 1927 (NAD 27) as currently required by the Mass Media Bureau of the FCC.

Multichannel TV Sound: Stereo and separate audio program.

Satellite Earth Stations: Transmitter RCA; Pinzone, 5-meter Ku-band; Pinzone, 5-meter C-band; SatCom, 5.5-meter C-band; Pinzone, M/A-Com, Harris, DX Engineering receivers.

News Services: NBC News Channel, AP.

Ownership: Gray Television Inc. (Group Owner).

Began Operation: October 14, 1949. Sale to present owner by Emmis Communications Corp. approved by FCC November 29, 2005. Sale to Emmis Communications Corp. by Lee Enterprises Inc. approved by FCC September 27, 2000. Sale to Lee Enterprises Inc. by Capital Cities Broadcasting approved by FCC February 1971. Previous sale by Goodwill Stations Inc. approved by FCC July 29, 1964. Sale to Goodwill Stations by Huntington Publishing Co. & Mrs. Eugene Katz approved by FCC March 20, 1961.

Represented (sales): Continental Television Sales.

Represented (legal): Wiley Rein.

Personnel:

Donald Ray, Vice President & General Manager.

Jack Deakin, Charleston Station Manager.

Rebecca Swan, General Sales Manager.

Charlie Boush, National Sales Manager.

Scott Saxton, News Manager.

Aaron Withrow, Engineering Manager.

Barbara Gunn, Controller.

Edwin Lake, Production Manager.

WSAZ-TV BMLCT-20040924AGN GRANTED: 5/6/2005

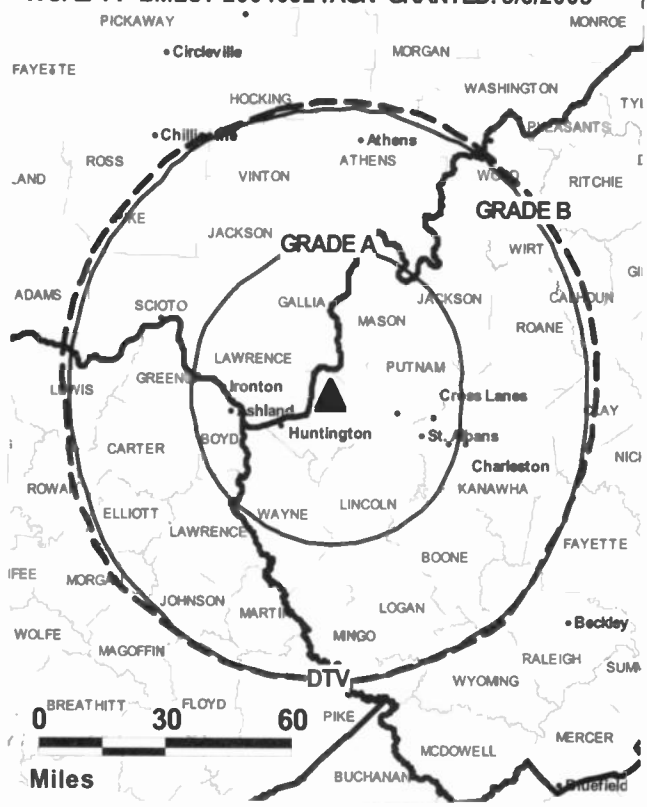

© 2008 Warren Communications News

City of License: Huntington. **Station DMA:** Charleston-Huntington, WV. **Rank:** 65.

Circulation © 2007 Nielsen. Coverage based on Nielsen study.

GrandTotal	Cable TV Households	Non-cable TV Households	Total TV Households
Estimated Station Totals *	412,440	205,620	618,060
Average Weekly Circulation (2007)	218,500	127,600	346,100
Average Daily Circulation (2007)			213,305

Station DMA Total	Cable TV Households	Non-cable TV Households	Total TV Households
Estimated Station Totals *	285,180	173,910	459,090
Average Weekly Circulation (2007)	191,364	118,564	309,928
Average Daily Circulation (2007)			199.589

Other DMA Total	Cable TV Households	Non-cable TV Households	Total TV Households
Estimated Station Totals *	127,260	31,710	158,970
Average Weekly Circulation (2007)	27,136	9,036	36,172
Average Daily Circulation (2007)			13,716

*Estimated station totals are sums of the Nielsen TV and Cable TV household estimates for each county in which the station registers viewing of more than 5% as per the Nielsen Survey Methods.

WVNS-DT
(formerly WVSX-DT)
Ch. 8

Network Service: CBS.

Grantee: West Virginia Media Holdings LLC, PO Box 11848, Charleston, WV 25339.

Studio: 141 Old Cline Rd., Ghent, WV 25843.

Mailing Address: PO Box 509, Ghent, WV 25843.

Phone: 304-787-5959. **Fax:** 304-787-2440.

E-mail: fbarnes@wvnstv.com

Web Site: http://www.cbs59.com

Technical Facilities: Channel No. 8 (180-186 MHz). Authorized power: 3.86-kw visual, aural. Antenna: 1893-ft above av. terrain, 256-ft. above ground, 4131-ft. above sea level.

Latitude	37°	46'	22"
Longitude	80°	42'	25"

Note: Latitude and longitude coordinates shown are based on the North American Datum of 1927 (NAD 27) as currently required by the Mass Media Bureau of the FCC.

Ownership: West Virginia Media Holdings LLC (Group Owner).

Began Operation: August 1, 2005.

Represented (legal): Willkie Farr & Gallagher LLP.

Represented (sales): Petry Television Inc.

Personnel:

Frank Barnes, General Manager.

Sue Bosio, Director of Operations.

Jack Scott, General Sales Manager.

Christy Buckland, News Director.

Gary Kirk, Chief Engineer.

Ethel Bivins, Business Manager & Controller.

© 2008 Warren Communications News

John Fawcett, Program & Promotion Director.

Donnie Aliff, Production Manager.

Cyndi Patrick, Traffic Manager.

City of License: Lewisburg. **Station DMA:** Bluefield-Beckley-Oak Hill, WV. **Rank:** 155.

Nielsen Data: Not available.

WVNS-TV
Ch. 59

Network Service: CBS.

Licensee: West Virginia Media Holdings LLC, PO Box 11848, Charleston, WV 25339.

Studio: 141 Old Cline Rd., Ghent, WV 25843.

Mailing Address: PO Box 509, Ghent, WV 25843.

Phone: 304-787-5959. **Fax:** 304-787-2440.

E-mail: fbarnes@wvnstv.com

Web Site: http://www.cbs59.com

Technical Facilities: Channel No. 59 (740-746 MHz). Authorized power: 1910-kw max. visual, aural. Antenna: 1863-ft above av. terrain, 220-ft. above ground, 4098-ft. above sea level.

Latitude	37°	46'	22"
Longitude	80°	42'	25"

Transmitter: Keeney Knob.

Note: Latitude and longitude coordinates shown are based on the North American Datum of 1927 (NAD 27) as currently required by the Mass Media Bureau of the FCC.

Ownership: West Virginia Media Holdings LLC (Group Owner).

Began Operation: August 11, 1995. Station went off air in early 1996; resumed operation December 21, 1996. Sale to present owner by High Mountain Broadcasting Corp. approved by FCC January 9, 2003. Sale to High Mountain Broadcasting Corp. by WVGV Television Corp. approved by FCC April 4, 1996.

Represented (legal): Willkie Farr & Gallagher LLP.

Represented (sales): Petry Television Inc.

Personnel:

Frank Barnes, General Manager.

Sue Bosio, Director of Operations.

Jack Scott, General Sales Manager.

Christy Buckland, News Director.

Gary Kirk, Chief Engineer.

Ethel Bivins, Business Manager.

Kepper, Tupper & Company
We brokered the sale of WVNS-TV
112 High Ridge Ave. Ridgefield, CT 203-431-3366
Kepper-Tupper.com

WVNS-TV BMLCT-20041123ALX GRANTED: 1/5/2006

© 2008 Warren Communications News

John Fawcett, Program & Promotion Director.

Donnie Aliff, Production Manager.

Cyndi Patrick, Traffic Manager.

City of License: Lewisburg. **Station DMA:** Bluefield-Beckley-Oak Hill, WV. **Rank:** 155.

Circulation © 2007 Nielsen. Coverage based on Nielsen study.

GrandTotal	Cable TV Households	Non-cable TV Households	Total TV Households
Estimated Station Totals *	95,270	12,690	107,960
Average Weekly Circulation (2007)	49,640	1,065	50,705
Average Daily Circulation (2007)			20,170

Station DMA Total	Cable TV Households	Non-cable TV Households	Total TV Households
Estimated Station Totals *	95,270	12,690	107,960
Average Weekly Circulation (2007)	49,640	1,065	50,705
Average Daily Circulation (2007)			20,170

*Estimated station totals are sums of the Nielsen TV and Cable TV household estimates for each county in which the station registers viewing of more than 5% as per the Nielsen Survey Methods.

WWPX
Ch. 60

Network Service: ION.

Licensee: Paxson Washington-60 License Inc., 601 Clearwater Park Rd., West Palm Beach, FL 33401-6233.

Studio: 211 Discovery Rd., Suite 1, Martinsburg, WV 25401.

Mailing Address: 211 Discovery Rd., Suite 1, Martinsburg, WV 25401.

Phone: 304-264-9960. **Fax:** 304-264-4618.

E-mail: albertmcgilvray@ionmedia.tv

Web Site: http://www.ionline.tv

Technical Facilities: Channel No. 60 (746-752 MHz). Authorized power: 2040-kw max. visual, aural. Antenna: 984-ft above av. terrain, 200-ft. above ground, 1660-ft. above sea level.

Latitude	39°	27'	27"
Longitude	78°	03'	52"

Note: Latitude and longitude coordinates shown are based on the North American Datum of 1927 (NAD 27) as currently required by the Mass Media Bureau of the FCC.

Ownership: ION Media Networks Inc. (Group Owner).

Began Operation: October 1, 1991. Sale to Flying A Communications Inc. by WEWV Inc. approved by FCC June 15, 1990. Sale to Paxson Communications Corp. by Flying A Communications LP, Gary A. Rosen, Trustee approved by FCC August 23, 1995. Station went off air; resumed operation August 1, 1996. Sale to DP Media Inc. by Paxson Communications Inc. approved by FCC April 16, 1997. Sale to present owner by DP Media Inc. approved by FCC June 1, 2000. Transfer to CIG Media LLC pends.

Represented (legal): Dow Lohnes PLLC.

Personnel:

Albert McGilvray, General Manager.

Craig Robinson, General Sales Manager.

City of License: Martinsburg. **Station DMA:** Washington, DC (Hagerstown, MD).

Rank: 9.

TELEVISION & CABLE
Factbook Online
FULLY SEARCHABLE • CONTINUOUSLY UPDATED • DISCOUNT RATES FOR PRINT PURCHASERS
For more information call **800-771-9202** or visit **www.warren-news.com**

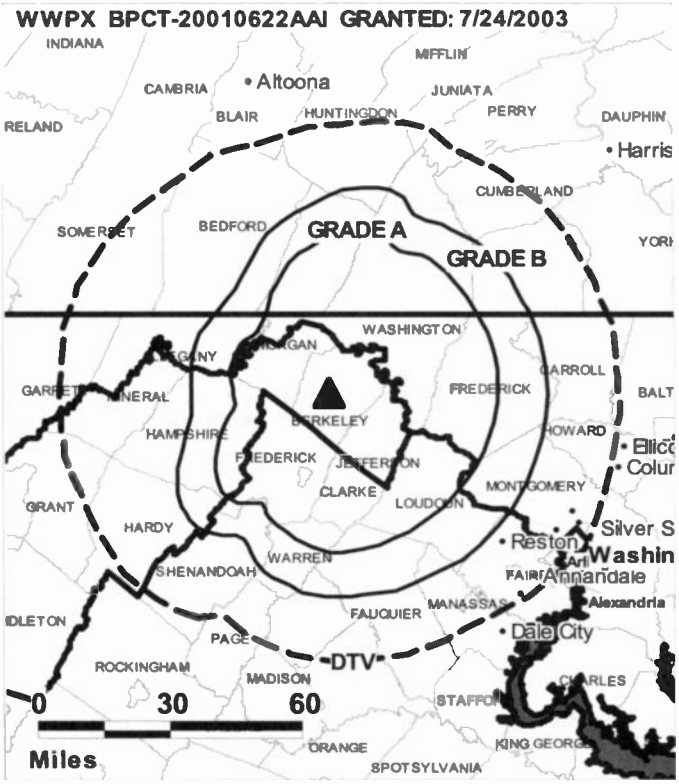

© 2008 Warren Communications News

Circulation © 2007 Nielsen. Coverage based on Nielsen study.

GrandTotal	Cable TV Households	Non-cable TV Households	Total TV Households
Estimated Station Totals *	211,910	32,190	244,100
Average Weekly Circulation (2007)	27,988	11,399	39,387
Average Daily Circulation (2007)			11,465

Station DMA Total	Cable TV Households	Non-cable TV Households	Total TV Households
Estimated Station Totals *	170,210	20,280	190,490
Average Weekly Circulation (2007)	25,319	9,589	34,908
Average Daily Circulation (2007)			10,339

Other DMA Total	Cable TV Households	Non-cable TV Households	Total TV Households
Estimated Station Totals *	41,700	11,910	53,610
Average Weekly Circulation (2007)	2,669	1,810	4,479
Average Daily Circulation (2007)			1,126

*Estimated station totals are sums of the Nielsen TV and Cable TV household estimates for each county in which the station registers viewing of more than 5% as per the Nielsen Survey Methods.

WWPX-DT
Ch. 12

Network Service: ION.

Licensee: Paxson Washington-60 License Inc., 601 Clearwater Park Rd., West Palm Beach, FL 33401-6233.

Studio: One Discovery Place, Martinsburg, WV 25401.

Mailing Address: 211 Discovery Rd., Suite 1, Martinsburg, WV 25401.

E-mail: albertmcgilvray@ionmedia.tv

Web Site: http://www.ionline.tv

Technical Facilities: Channel No. 12 (204-210 MHz). Authorized power: 23-kw visual, aural. Antenna: 1030-ft above av. terrain, 243-ft. above ground, 1703-ft. above sea level.

Latitude	39°	27'	27"
Longitude	78°	03'	52"

Note: Latitude and longitude coordinates shown are based on the North American Datum of 1927 (NAD 27) as currently required by the Mass Media Bureau of the FCC.

Ownership: ION Media Networks Inc. (Group Owner).

Began Operation: Station operating; no on-air date.

Represented (legal): Dow Lohnes PLLC.

Personnel:

Albert McGilvray, General Manager.

Craig Robinson, General Sales Manager.

City of License: Martinsburg. **Station DMA:** Washington, DC (Hagerstown, MD).

Rank: 9.

WWPX-DT BMPCDT-20001227ABE GRANTED: 6/5/2001

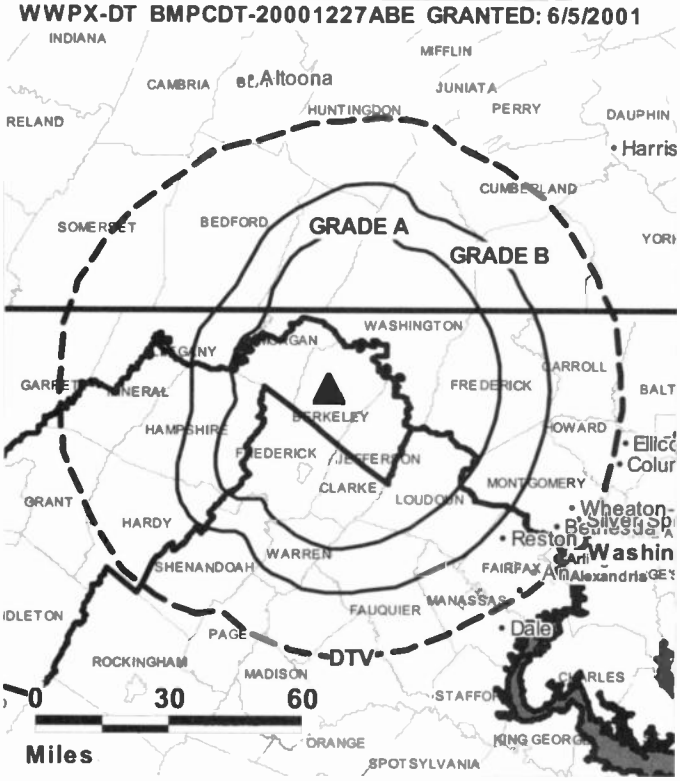

© 2008 Warren Communications News

Nielsen Data: Not available.

WOAY-DT
Ch. 50

Network Service: ABC.

Licensee: Thomas Broadcasting Co., PO Box 3001, Oak Hill, WV 25901.

Studio: Rte. 16 S, Oak Hill, WV 25901.

Mailing Address: PO Box 3001, Oak Hill, WV 25901.

Phone: 304-469-3361. **Fax:** 304-465-1420.

E-mail: amarra@woay.com; news@woay.com

Web Site: http://www.woay.com

Technical Facilities: Channel No. 50 (686-692 MHz). Authorized power: 600-kw max. visual, aural. Antenna: 656-ft above av. terrain, 565-ft. above ground, 2565-ft. above sea level.

Latitude	37°	57'	26"
Longitude	81°	09'	03"

Note: Latitude and longitude coordinates shown are based on the North American Datum of 1927 (NAD 27) as currently required by the Mass Media Bureau of the FCC.

News Services: ABC NewsOne, AP.

Ownership: Thomas Broadcasting Co. (Group Owner).

Began Operation: Station operating; no on-air date.

Represented (legal): Fletcher, Heald & Hildreth PLC.

Represented (engineering): Cavell, Mertz & Associates Inc.

Represented (sales): Continental Television Sales.

Personnel:

Robert R. Thomas III, President.

Al Marra, General Manager & General & Local Sales Manager.

Joe Wynne, National Sales & Traffic Manager.

Bob Brunner, News Director.

Jim Martin, Chief Engineer.

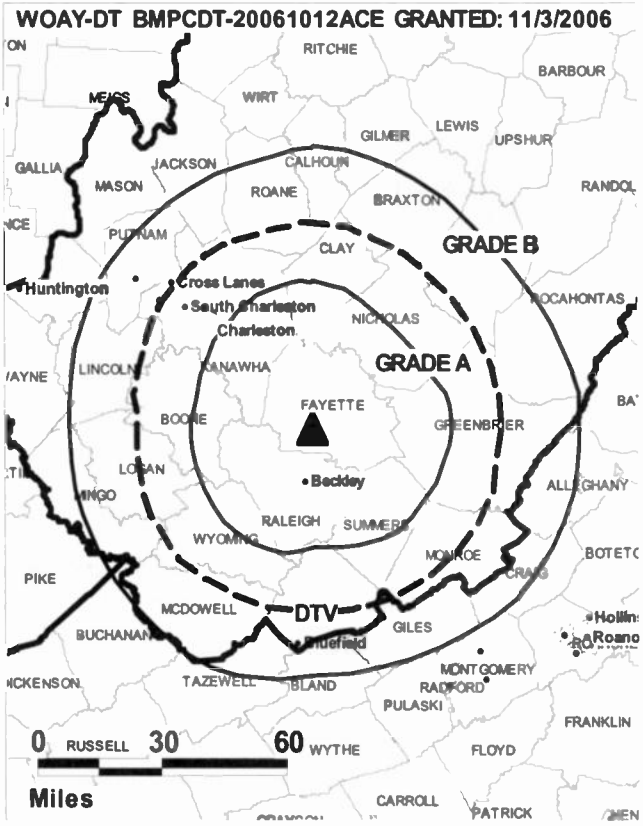

© 2008 Warren Communications News

Andy Kahle, Promotion Manager.

Denny Large, Production Manager.

City of License: Oak Hill. **Station DMA:** Bluefield-Beckley-Oak Hill, WV. **Rank:** 155.

Nielsen Data: Not available.

WOAY-TV

Ch. 4

Network Service: ABC.

Licensee: Thomas Broadcasting Co., PO Box 3001, Oak Hill, WV 25901.

Studio: Rte. 16 S, Oak Hill, WV 25901.

Mailing Address: PO Box 3001, Oak Hill, WV 25901.

Phone: 304-469-3361. **Fax:** 304-465-1420.

E-mail: amarra@woay.com; news@woay.com

Web Site: http://www.woay.com

Technical Facilities: Channel No. 4 (66-72 MHz). Authorized power: 100-kw visual, 20-kw aural. Antenna: 740-ft above av. terrain, 688-ft. above ground, 2683-ft. above sea level.

Latitude	37°	57'	30"
Longitude	81°	09'	03"

Transmitter: U.S. Hwy. 16, 0.7-mi. S of Oak Hill city limits.

Note: Latitude and longitude coordinates shown are based on the North American Datum of 1927 (NAD 27) as currently required by the Mass Media Bureau of the FCC.

News Services: AP, ABC NewsOne.

Ownership: Thomas Broadcasting Co. (Group Owner).

Began Operation: December 3, 1954.

Represented (sales): Continental Television Sales.

Represented (legal): Fletcher, Heald & Hildreth PLC.

Represented (engineering): Cavell, Mertz & Associates Inc.

Personnel:

Robert R. Thomas III, President.

Al Marra, General Manager & General & Local Sales Manager.

Joe Wynne, National Sales & Traffic Manager.

Bob Brunner, News Director.

Jim Martin, Chief Engineer.

Andy Kahle, Promotion Manager.

Oenny Large, Production Manager.

City of License: Oak Hill. **Station DMA:** Bluefield-Beckley-Oak Hill, WV. **Rank:** 155.

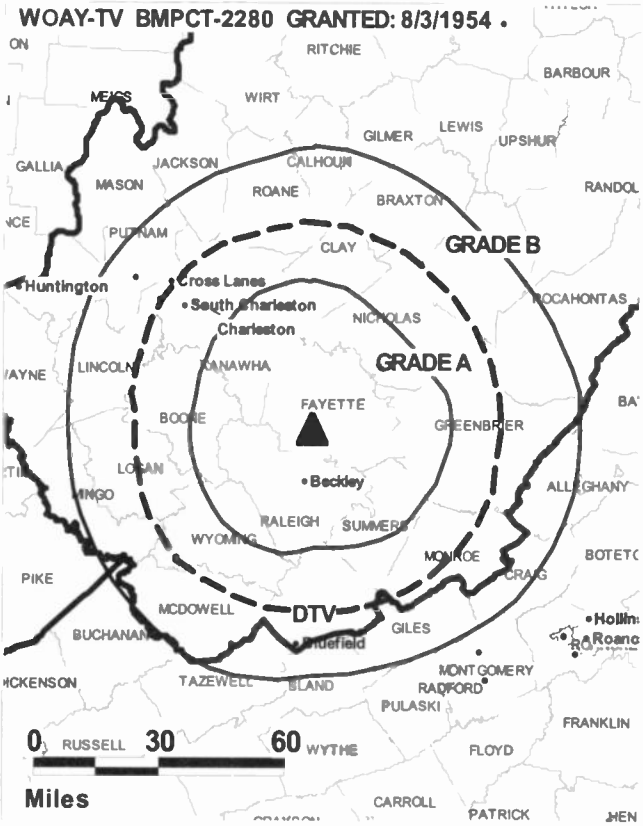

© 2008 Warren Communications News

Circulation © 2007 Nielsen. Coverage based on Nielsen study.

GrandTotal	Cable TV Households	Non-cable TV Households	Total TV Households
Estimated Station Totals *	107,120	25,300	132,420
Average Weekly Circulation (2007)	53,593	6,701	60,294
Average Daily Circulation (2007)			26,107

Station DMA Total	Cable TV Households	Non-cable TV Households	Total TV Households
Estimated Station Totals *	95,270	18,060	113,330
Average Weekly Circulation (2007)	50,256	5,970	56,226
Average Daily Circulation (2007)			24,592

Other DMA Total	Cable TV Households	Non-cable TV Households	Total TV Households
Estimated Station Totals *	11,850	7,240	19,090
Average Weekly Circulation (2007)	3,337	731	4,068
Average Daily Circulation (2007)			1,515

*Estimated station totals are sums of the Nielsen TV and Cable TV household estimates for each county in which the station registers viewing of more than 5% as per the Nielsen Survey Methods.

WTAP-DT
Ch. 49

Network Service: MNT, FOX, NBC.

Licensee: Gray Television Licensee Inc., 1750 K St. NW, Suite 1200, Washington, DC 20006.

Studio: One Television Plaza, Parkersburg, WV 26101.

Mailing Address: One Television Plaza, Parkersburg, WV 26101.

Phone: 304-485-4588. **Fax:** 304-422-3920.

E-mail: gm@wtap.com

Web Site: http://www.wtap.com

Technical Facilities: Channel No. 49 (680-686 MHz). Authorized power: 47.4-kw max. visual, aural. Antenna: 633-ft above av. terrain, 440-ft. above ground, 1407-ft. above sea level.

Latitude	39°	20'	59"
Longitude	81°	33'	56"

Note: Latitude and longitude coordinates shown are based on the North American Datum of 1927 (NAD 27) as currently required by the Mass Media Bureau of the FCC.

Ownership: Gray Television Inc. (Group Owner).

Began Operation: January 15, 2004. High Definition.

Represented (legal): Wiley Rein.

Represented (sales): Continental Television Sales.

Personnel:

Roger Sheppard, Vice President & Station Manager.

Shane Vass, Sales Manager.

Bruce Layman, News Director.

Joe Dumas, Chief Engineer.

Judy Lung, Business Manager.

Joyce Ancrile, Program & Promotion Director.

WTAP-DT BMPCDT-20030806AAR GRANTED: 1/9/2004

© 2008 Warren Communications News

Larry White, Production Manager.

Jeff Nutter, Creative Services Director.

Tammy Lockhart, Traffic Manager.

City of License: Parkersburg. **Station OMA:** Parkersburg, WV. **Rank:** 190.

Nielsen Data: Not available.

WTAP-TV
Ch. 15

Network Service: NBC.

Licensee: Gray Television Licensee Inc., 1750 K St. NW, Suite 1200, Washington, DC 20006.

Studio: One Television Plaza, Parkersburg, WV 26101.

Mailing Address: One Television Plaza, Parkersburg, WV 26101.

Phone: 304-485-4588. **Fax:** 304-422-3920.

E-mail: gm@wtap.com

Web Site: http://www.wtap.com

Technical Facilities: Channel No. 15 (476-482 MHz). Authorized power: 220-kw max. visual, aural. Antenna: 630-ft above av. terrain, 440-ft. above ground, 1407-ft. above sea level.

Latitude	39°	20'	59"
Longitude	81°	33'	56"

Note: Latitude and longitude coordinates shown are based on the North American Datum of 1927 (NAD 27) as currently required by the Mass Media Bureau of the FCC.

News Services: NBC News Channel, CNN Newsource, AP.

Ownership: Gray Television Inc. (Group Owner).

Began Operation: October 8, 1953. Sale to present owner by Benedek Broadcasting Co. LLC approved by FCC August 29, 2002 (Television Digest, Vol. 42:14). Sale to Benedek Broadcasting Co. LLC by CMA Communications Inc. (Robert E. Richardson, et al.), approved by FCC October 3, 1979 (Vol. 19:44). Sale to CMA Communications by R. L. Drake Co. approved by FCC November 1974. Sale to Broadcasting Services Inc. by Zanesville Times-Recorder & Signal approved by FCC November 2, 1967. Sale to Zanesville Times-Recorder & Signal by Frank Baer-Howard Chernoff group approved by FCC March 30, 1955 (Vol. 11:10, 14).

Represented (legal): Wiley Rein.

Represented (sales): Continental Television Sales.

Personnel:

Roger Sheppard, Vice President & Station Manager.

Shane Vass, Sales Manager.

Judy Lung, Business Manager.

Bruce Layman, News Director.

Joe Dumas, Chief Engineer.

Joyce Ancrile, Program & Promotion Director.

Larry White, Production Manager.

Jeff Nutter, Creative Services Director.

Tammy Lockhart, Traffic Manager.

City of License: Parkersburg. **Station DMA:** Parkersburg, WV. **Rank:** 190.

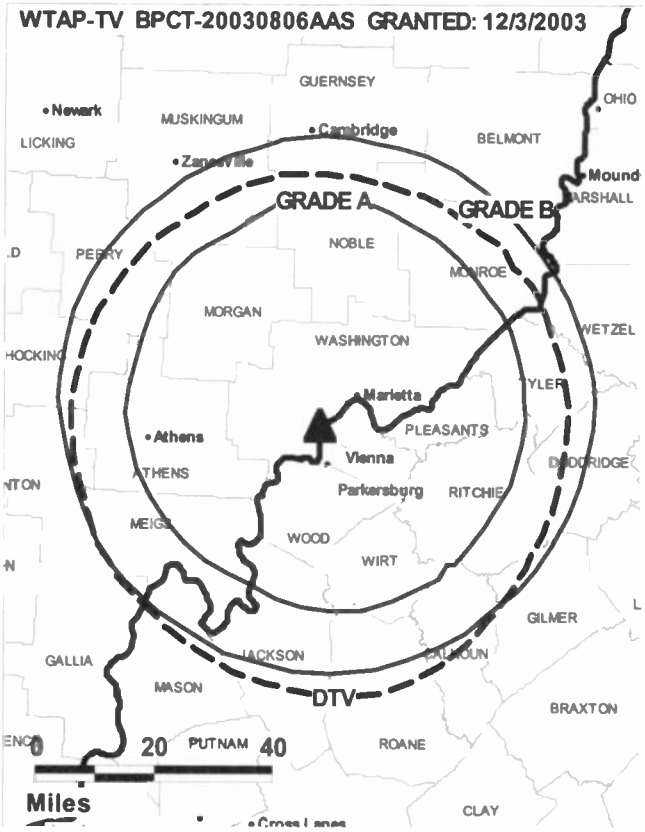

© 2008 Warren Communications News

Circulation © 2007 Nielsen. Coverage based on Nielsen study.

GrandTotal	Cable TV Households	Non-cable TV Households	Total TV Households
Estimated Station Totals *	83,380	18,600	101,980
Average Weekly Circulation (2007)	48,857	6,912	55,769
Average Daily Circulation (2007)			33,869

Station DMA Total	Cable TV Households	Non-cable TV Households	Total TV Households
Estimated Station Totals *	48,350	15,500	63,850
Average Weekly Circulation (2007)	41,819	6,670	48,489
Average Daily Circulation (2007)			32,045

Other DMA Total	Cable TV Households	Non-cable TV Households	Total TV Households
Estimated Station Totals *	35,030	3,100	38,130
Average Weekly Circulation (2007)	7,038	242	7,280
Average Daily Circulation (2007)			1,824

*Estimated station totals are sums of the Nielsen TV and Cable TV household estimates for each county in which the station registers viewing of more than 5% as per the Nielsen Survey Methods.

WDTV
Ch. 5

Network Service: CBS.

Licensee: Withers Broadcasting Co. of West Virginia, PO Box 480, 5 Television Dr, Bridgeport, WV 26330.

Studio: 5 Television Dr., Bridgeport, WV 26330.

Mailing Address: PO Box 480, Bridgeport, WV 26330.

Phone: 304-848-5000. **Fax:** 304-842-7501.

E-mail: timdefazio@wdtv.com

Web Site: http://www.wdtv.com

Technical Facilities: Channel No. 5 (76-82 MHz). Authorized power: 100-kw visual, 20-kw aural. Antenna: 884-ft above av. terrain, 505-ft. above ground, 2165-ft. above sea level.

Latitude	39°	04'	27"
Longitude	80°	25'	28"

Transmitter: Television Park, Fisher Mountain, U.S. Rte. 19, Weston.

Note: Latitude and longitude coordinates shown are based on the North American Datum of 1927 (NAD 27) as currently required by the Mass Media Bureau of the FCC.

Satellite Earth Stations: Transmitter GE; AFC, 3.3-meter Ku-band; Scientific-Atlanta, 4.6-meter C-band; ADM, 6-meter C-band; Scientific-Atlanta, 7-meter C-band; Scientific-Atlanta, M/A-Com, General Instrument, Chapparal, Automation Techniques receivers.

News Service: AP.

Ownership: W. Russell Withers Jr. (Group Owner).

Began Operation: June 22, 1960. Sale to present owner by Broadcasting Industries of West Virginia approved by FCC April 5, 1973. Transfer of control to William A. Meehan, Receiver, by Broadcast Industries of West Virginia approved by FCC June 30, 1971. Sale to Broadcast Industries (formerly Medallion Pictures) by J. Patrick Beacom, Thomas P. Johnson & George W. Eby approved by FCC August 24, 1966 (Television Digest, Vol. 6:34, 35).

Represented (sales): Continental Television Sales.

Represented (legal): Koemer & Olender PC.

Personnel:

Tim DeFazio, General Manager & General Sales Manager.

Howard Spurlock, Local Sales Manager.

Scott Snyder, News Director.

Dave Compton, Chief Engineer.

Barbara Scott, Business & Traffic Manager.

Nathan Allen, Program Director.

Caffie Busdeker, Promotion Director.

John Breen, Production Manager.

© 2008 Warren Communications News

City of License: Weston. **Station DMA:** Clarksburg-Weston, WV. **Rank:** 166.

Circulation © 2007 Nielsen. Coverage based on Nielsen study.

GrandTotal	Cable TV Households	Non-cable TV Households	Total TV Households
Estimated Station Totals *	112,700	67,530	180,230
Average Weekly Circulation (2007)	62,704	21,892	84,596
Average Daily Circulation (2007)			43,298

Station DMA Total	Cable TV Households	Non-cable TV Households	Total TV Households
Estimated Station Totals *	64,060	39,490	103,550
Average Weekly Circulation (2007)	46,556	18,733	65,289
Average Daily Circulation (2007)			34,523

Other DMA Total	Cable TV Households	Non-cable TV Households	Total TV Households
Estimated Station Totals *	48,640	28,040	76,680
Average Weekly Circulation (2007)	16,148	3,159	19,307
Average Daily Circulation (2007)			8,775

*Estimated station totals are sums of the Nielsen TV and Cable TV household estimates for each county in which the station registers viewing of more than 5% as per the Nielsen Survey Methods.

WDTV-DT
Ch. 6

Network Service: CBS.

Licensee: Withers Broadcasting Co. of West Virginia, PO Box 480, 5 Television Dr, Bridgeport, WV 26330.

Studio: 5 Television Dr., Bridgeport, WV 26330.

Mailing Address: PO Box 480, Bridgeport, WV 26330.

Phone: 304-848-5000. **Fax:** 304-842-7501.

E-mail: timdefazio@wdtv.com

Web Site: http://www.wdtv.com

Technical Facilities: Channel No. 6 (82-88 MHz). Authorized power: 10-kw visual, aural. Antenna: 814-ft above av. terrain, 426-ft. above ground, 2066-ft. above sea level.

Latitude	39°	04'	29"
Longitude	80°	25'	28"

Note: Latitude and longitude coordinates shown are based on the North American Datum of 1927 (NAD 27) as currently required by the Mass Media Bureau of the FCC.

News Services: AP, CNN Newsource, CBS Newspath.

Ownership: W. Russell Withers Jr. (Group Owner).

Began Operation: Station operating; no on-air date.

Represented (sales): Continental Television Sales.

Personnel:

Tim DeFazio, General Manager & General Sales Manager.

Howard Spurlock, Local Sales Manager.

Scott Snyder, News Director.

Dave Compton, Chief Engineer.

Barbara Scott, Business & Traffic Manager.

Nathan Allen, Program Director.

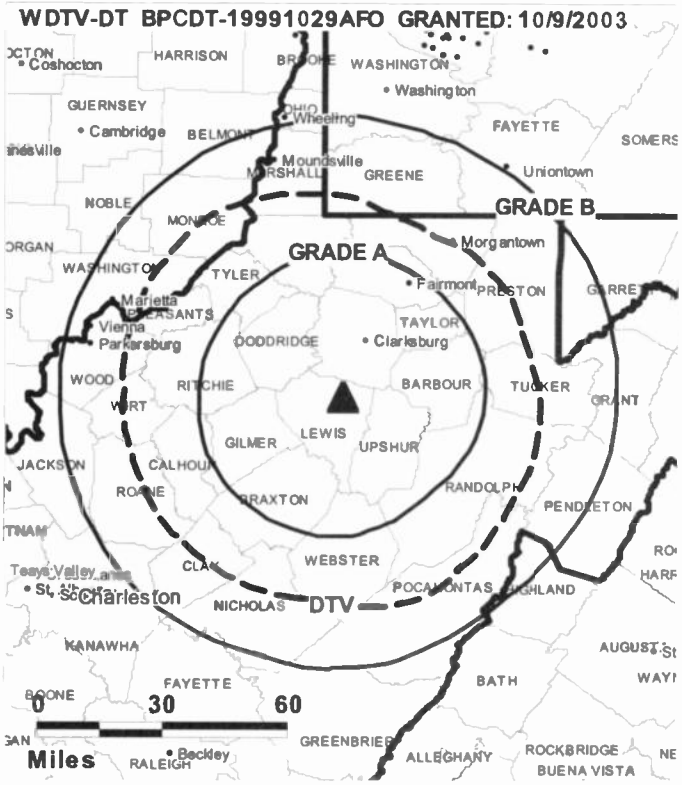

© 2008 Warren Communications News

Caffie Busdeker, Promotion Director.

John Breen, Production Manager.

City of License: Weston. **Station DMA:** Clarksburg-Weston, WV. **Rank:** 166.

Nielsen Data: Not available.

WTRF-DT
Ch. 32

Network Service: CBS.

Grantee: West Virginia Media Holdings LLC, PO Box 11848, Charleston, WV 25339.

Studio: 96 16th St., Wheeling, WV 26003-0744.

Mailing Address: 96 16th St., Wheeling, WV 26003-0744.

Phone: 304-232-7777. **Fax:** 304-232-4975.

E-mail: wtrf@wtrf.com

Web Site: http://www.wtrf.com

Technical Facilities: Channel No. 32 (578-584 MHz). Authorized power: 730.9-kw max. visual, aural. Antenna: 961-ft above av. terrain, 705-ft. above ground, 1991-ft. above sea level.

Latitude	40°	03'	41"
Longitude	80°	45'	08"

Note: Latitude and longitude coordinates shown are based on the North American Datum of 1927 (NAD 27) as currently required by the Mass Media Bureau of the FCC.

Ownership: West Virginia Media Holdings LLC (Group Owner).

Began Operation: Station operating under Special Temporary Authority at 4.5-kw max. visual; no on-air date.

Represented (sales): Petry Television Inc.

Personnel:

Roger Lyons, General Manager.

Charlotte Cohen, General Sales Manager.

Brenda Oanehart, News Director.

Brad Stanford, Chief Engineer.

Tom Guadino, Business Manager.

M. J. Coss, Program & Traffic Manager.

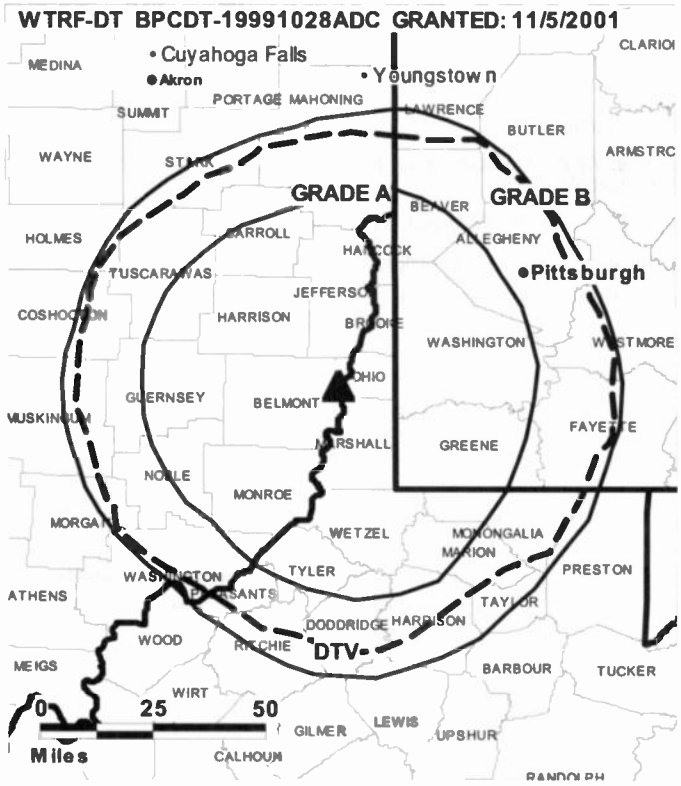

© 2008 Warren Communications News

Karen Krafton, Promotion Manager.

City of License: Wheeling. **Station OMA:** Wheeling, WV-Steubenville, OH. **Rank:** 159.

Nielsen Data: Not available.

WTRF-TV
Ch. 7

Network Service: CBS.

Licensee: West Virginia Media Holdings LLC, PO Box 11848, Charleston, WV 25339.

Studio: 96 16th St., Wheeling, WV 26003.

Mailing Address: 96 16th St., Wheeling, WV 26003.

Phone: 304-232-7777. **Fax:** 304-232-4975.

E-mail: wtrf@wtrf.com

Web Site: http://www.wtrf.com

Technical Facilities: Channel No. 7 (174-180 MHz). Authorized power: 316-kw visual, 30.9-kw aural. Antenna: 962-ft above av. terrain, 740-ft. above ground, 2025-ft. above sea level.

Latitude	40°	03'	41"
Longitude	80°	45'	08"

Transmitter: RD 1, Kirkwood Heights, Bridgeport, OH.

Note: Latitude and longitude coordinates shown are based on the North American Datum of 1927 (NAD 27) as currently required by the Mass Media Bureau of the FCC.

Satellite Earth Stations: Transmitter RCA; M/A-Com, Ku-band; Chapparal, KC-band; Uniden, 3.5-meter; Scientific-Atlanta, 7-meter C-band; Microdyne, 7-meter C-band; Uniden, Scientific-Atlanta, Microdyne, M/A-Com, Chapparal receivers.

News Service: AP.

Ownership: West Virginia Media Holdings LLC (Group Owner).

Began Operation: October 24, 1953. Sale to present owner by Benedek Broadcasting Co. LLC approved by FCC March 12, 2002 (Television Digest, Vol. 42:14). Transfer of control to Benedek Broadcasting Co. LLC from Brissette Broadcasting approved by FCC May 22, 1996 (Vol. 35:37, 52). Sale to Brissette Broadcasting Corp. by Adams Communications approved by FCC December 24, 1991. Sale to Adams Communications by Wesray Corp. approved by FCC December 23, 1987. Sale to Wesray Corp. by Forward Communications approved by FCC August 16, 1984. Transfer of control to Forward Communications from Albert V. Dix family approved by FCC February 28, 1969. Forward assumed control April 8, 1969. Previously, Dix family increased holdings from 30% to 90% by stock purchases from Wheeling Intelligencer and News Register (30%) and Thomas Bloch family & estate after FCC approved transfer of control December 17, 1958 (Vol. 14:46, 48, 52).

Represented (sales): Petry Television Inc.

Represented (legal): Wiley Rein.

Personnel:

Roger Lyons, General Manager.

Brad Stanford, Chief Engineer.

Charlotte Cohen, General Sales Manager.

Brenda Danehart, News Director.

Tom Guadino, Business Manager.

M. J. Coss, Program & Traffic Manager.

Karen Krafton, Promotion Manager.

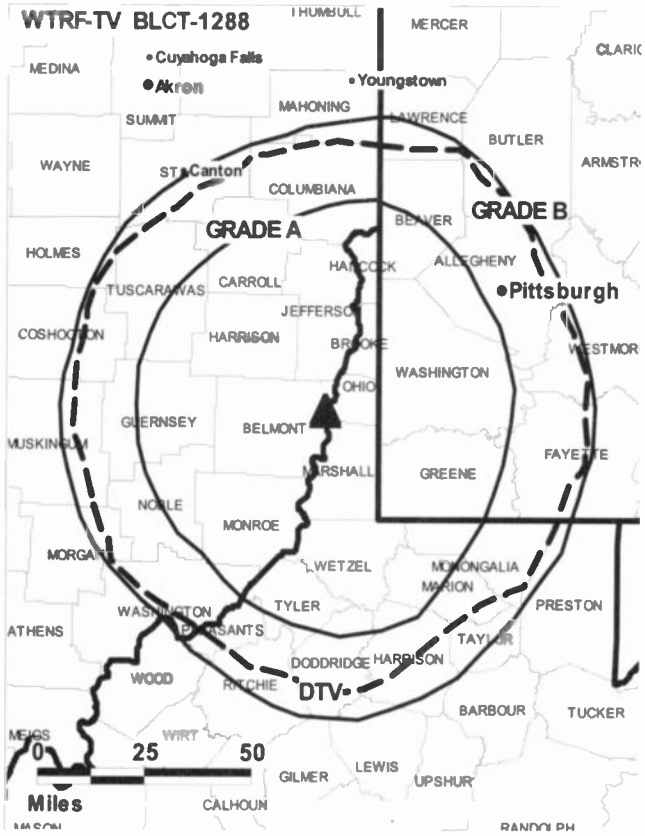

© 2008 Warren Communications News

City of License: Wheeling. **Station DMA:** Wheeling, WV-Steubenville, OH. **Rank:** 159.

Circulation © 2007 Nielsen. Coverage based on Nielsen study.

GrandTotal	Cable TV Households	Non-cable TV Households	Total TV Households
Estimated Station Totals *	156,930	71,860	228,790
Average Weekly Circulation (2007)	82,004	20,962	102,966
Average Daily Circulation (2007)			53,097

Station DMA Total	Cable TV Households	Non-cable TV Households	Total TV Households
Estimated Station Totals *	102,610	33,780	136,390
Average Weekly Circulation (2007)	64,378	16,638	81,016
Average Daily Circulation (2007)			46,424

Other DMA Total	Cable TV Households	Non-cable TV Households	Total TV Households
Estimated Station Totals *	54,320	38,080	92,400
Average Weekly Circulation (2007)	17,626	4,324	21,950
Average Daily Circulation (2007)			6,673

*Estimated station totals are sums of the Nielsen TV and Cable TV household estimates for each county in which the station registers viewing of more than 5% as per the Nielsen Survey Methods.

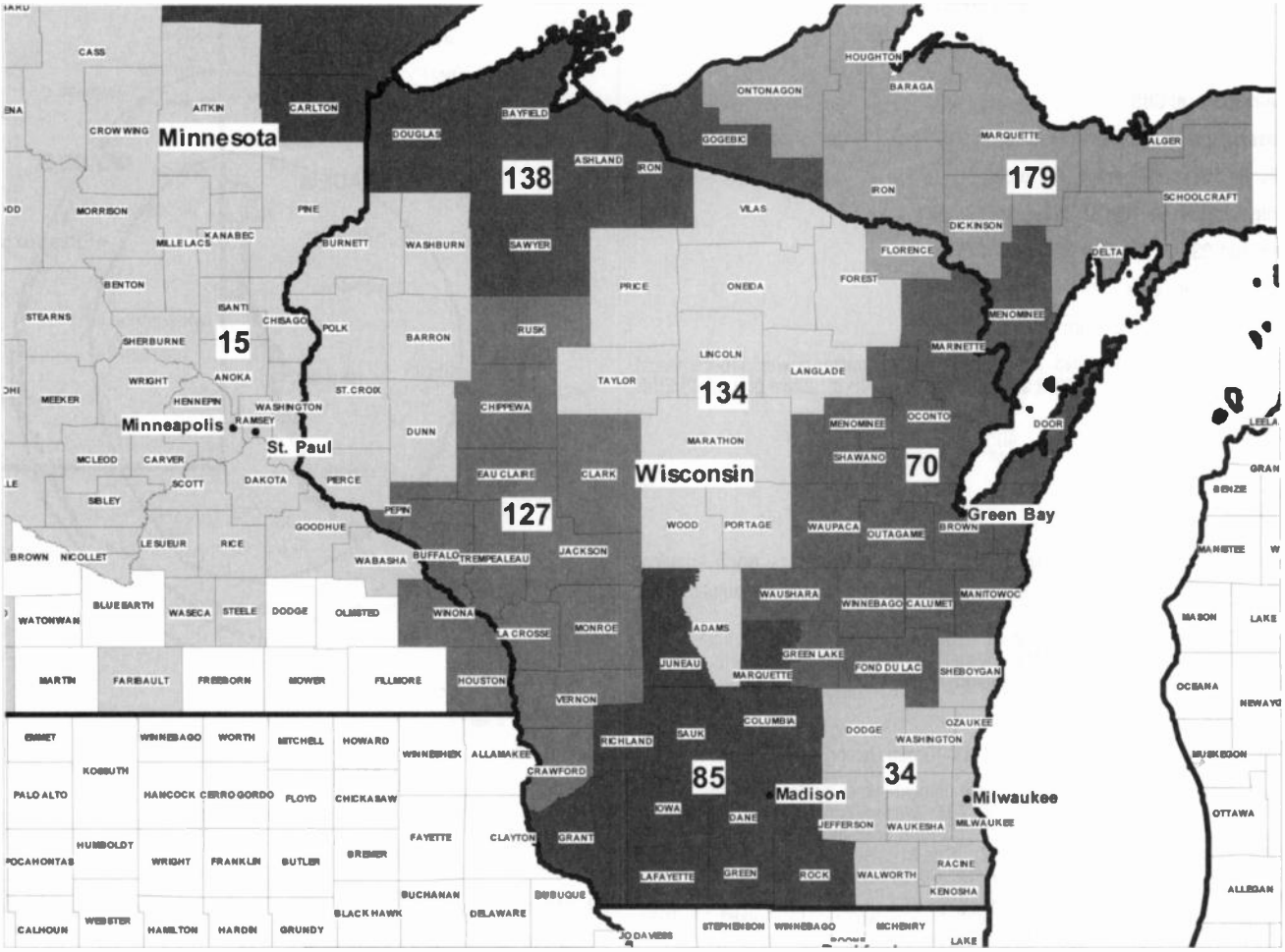

© 2008 Warren Communications News

MARKET	NIELSEN DMA TV HOUSEHOLDS	RANK	MARKET AREA COMMERCIAL STATIONS
Minneapolis-St. Paul, MN	1,706,740	15	KARE (11); KARE-DT (35); KCCO-DT (24); KCCO-TV (7); KCCW-DT (20); KCCW-TV (12); KFTC (26); KMSP-DT (26); KMSP-TV (9); KPXM (41); KPXM-DT (40); KRWF (43); KRWF-DT (27); KSAX (42); KSAX-DT (36); KSTC-DT (44); KSTC-TV (45); KSTP-DT (50); KSTP-TV (5); WCCO-DT (32); WCCO-TV (4); WFTC (29); WFTC-DT (21); WUCW (23); WUCW-DT (22)
Milwaukee, WI	891,010	34	WCGV-DT (25); WCGV-TV (24); WDJT-DT (46); WDJT-TV (58); WISN-DT (34); WISN-TV (12); WITI (6); WITI-DT (33); WJJA (49); WJJA-DT (48); WPXE (55); WPXE-DT (40); WTMJ-DT (28); WTMJ-TV (4); WVCY-DT (22); WVCY-TV (30); WVTV (18); WVTV-DT (61); WWRS-DT (43); WWRS-TV (52)
Green Bay-Appleton, WI	439,940	70	WACY (32); WACY-DT (27); WBAY-DT (23); WBAY-TV (2); WFRV-DT (39); WFRV-TV (5); WGBA (26); WGBA-DT (41); WIWB (14); WIWB-DT (21); WLUK-DT (51); WLUK-TV (11); WWAZ-DT (44); WWAZ-TV (68)
Madison, WI	372,990	85	WBUW (57); WBUW-DT (32); WISC-DT (50); WISC-TV (3); WKOW-DT (26); WKOW-TV (27); WMSN-DT (11); WMSN-TV (47); WMTV (15); WMTV-DT (19)
La Crosse-Eau Claire, WI	212,210	127	WEAU-DT (39); WEAU-TV (13); WEUX (48); WEUX-DT (49); WKBT (8); WKBT-DT (41); WLAX (25); WLAX-DT (17); WQOW-DT (15); WQOW-TV (18); WXOW-DT (14); WXOW-TV (19)
Wausau-Rhinelander, WI	182,800	134	WAOW-DT (29); WAOW-TV (9); WBIJ (4); WFXS (55); WJFW-DT (16); WJFW-TV (12); WSAW-DT (40); WSAW-TV (7); WTPX-DT (46); WYOW (34); WYOW-DT (28)
Duluth, MN-Superior, WI	172,350	138	KBJR-DT (19); KBJR-TV (6); KDLH (3); KDLH-DT (33); KQDS-DT (17); KQDS-TV (21); KRII (11); WDIO-DT (43); WDIO-TV (10); WIRT (13); WIRT-DT (36)
Marquette, MI	88,960	179	WBKP (5); WBUP (10); WDHS (8); WDHS-DT (22); WJMN-DT (48); WJMN-TV (3); WLUC-DT (35); WLUC-TV (6); WMQF (19)

Wisconsin *Digital* Station Totals as of October 1, 2007

	VHF	UHF	TOTAL
Commercial Television	1	33	34
Educational Television	1	7	8
	2	40	41

Wisconsin Analog Station Totals as of October 1, 2007

	VHF	UHF	TOTAL
Commercial Television	14	21	35
Educational Television	1	7	8
	15	28	43

WTPX-DT

Ch. 46

Network Service: ION.

Licensee: Paxson Wausau License Inc., 601 Clearwater Park Rd., West Palm Beach, FL 33401-6233.

Mailing Address: 601 Clearwater Park Rd., West Palm Beach, FL 33401.

Phone: 561-682-4131. **Fax:** 561-659-4754.

Web Site: http://www.ionline.tv

Technical Facilities: Channel No. 46 (662-668 MHz). Authorized power: 50-kw max. visual, aural. Antenna: 938-ft above av. terrain, 860-ft. above ground, 2329-ft. above sea level.

Latitude	45°	03'	22"
Longitude	89°	27'	54"

Note: Latitude and longitude coordinates shown are based on the North American Datum of 1927 (NAD 27) as currently required by the Mass Media Bureau of the FCC.

Ownership: ION Media Networks Inc. (Group Owner).

Began Operation: November 15, 2001. Transfer to CIG Media LLC pends. Converted analog CP to digital operation, FCC approved switch October 4, 2001. Sale to present owner by Price Communications Corp. approved by FCC April 18, 2000.

Represented (legal): Dow Lohnes PLLC.

City of License: Antigo. **Station DMA:** Wausau-Rhinelander, WI. **Rank:** 134.

Nielsen Data: Not available.

WTPX-DT BPCDT-20010223ABE GRANTED: 10/4/2001

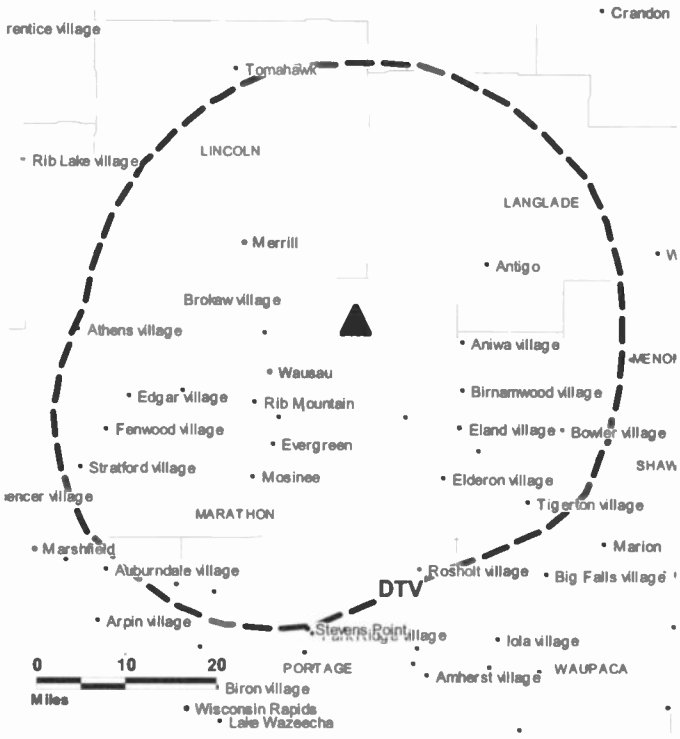

© 2008 Warren Communications News

WACY
Ch. 32

Network Service: MNT.

Licensee: Ace TV Inc., 1391 North Rd, Green Bay, WI 54313.

Mailing Address: 1391 North Rd, Green Bay, WI 54313.

Phone: 920-490-0320. **Fax:** 920-494-9550.

E-mail: rbell@mynew32.com

Web Site: http://www.mynew32.com

Technical Facilities: Channel No. 32 (578-584 MHz). Authorized power: 1050-kw max. visual, 107-kw aural. Antenna: 1115-ft above av. terrain, 935-ft. above ground, 1926-ft. above sea level.

Latitude	44°	21'	30"
Longitude	87°	58'	48"

Transmitter: 3329 Shirley Rd., Glenmore, Brown County.

Note: Latitude and longitude coordinates shown are based on the North American Datum of 1927 (NAD 27) as currently required by the Mass Media Bureau of the FCC.

Multichannel TV Sound: Stereo only.

Satellite Earth Stations: Transmitter RCA; Fiberdome, 4-meter C-band; Vertex, 4.6-meter Ku-band; DH Satellite, 5-meter; Comtech, 5-meter; M/A-Com, Agile Omni receivers.

LMA: Local marketing agreement with WGBA (N), Green Bay.

Ownership: Ace TV Inc. (Group Owner).

Began Operation: January 15, 1984. Transfer of control to Appleton Midwestern TV Ltd. approved by FCC April 9, 1985. Assignment to Richard D. Ellenburg, Trustee by Appleton Midwestern TV Ltd. approved by FCC November 18, 1991. Sale to present owner by Richard De. Ellenburg, Trustee approved by FCC August 3, 1992. Left air August 1993. Resumed operation June 3, 1994. Shirley Martin assumed control of ACE after death of Carl J. Martin in 2000.

Represented (sales): Petry Television Inc.

Personnel:

Robert Bell, General Manager.

Scott Turke, Local Sales Manager.

City of License: Appleton. **Station DMA:** Green Bay-Appleton, WI. **Rank:** 70.

Communications Daily
Warren Communications News
Get the industry standard FREE —
For a no-obligation trial call 800-771-9202 or visit www.warren-news.com

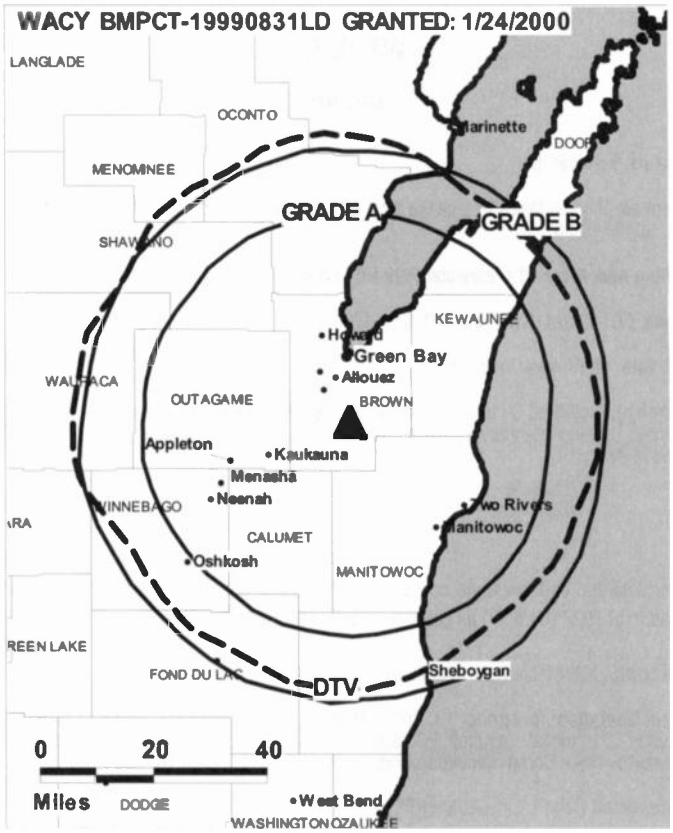

© 2008 Warren Communications News

Circulation © 2007 Nielsen. Coverage based on Nielsen study.

GrandTotal	Cable TV Households	Non-cable TV Households	Total TV Households
Estimated Station Totals *	217,120	229,010	446,130
Average Weekly Circulation (2007)	34,056	48,656	82,712
Average Daily Circulation (2007)			24,435

Station DMA Total	Cable TV Households	Non-cable TV Households	Total TV Households
Estimated Station Totals *	217,120	213,110	430,230
Average Weekly Circulation (2007)	34,056	47,829	81,885
Average Daily Circulation (2007)			24,324

Other DMA Total	Cable TV Households	Non-cable TV Households	Total TV Households
Estimated Station Totals *	0	15,900	15,900
Average Weekly Circulation (2007)	0	827	827
Average Daily Circulation (2007)			111

*Estimated station totals are sums of the Nielsen TV and Cable TV household estimates for each county in which the station registers viewing of more than 5% as per the Nielsen Survey Methods.

WACY-DT
Ch. 27

Network Service: MNT.

Licensee: Ace TV Inc., 1391 North Rd, Green Bay, WI 54313.

Mailing Address: 1391 North Rd, Green Bay, WI 54313.

Phone: 920-490-0320. **Fax:** 920-494-9550.

E-mail: rbell@mynew32.com

Web Site: http://www.mynew32.com

Technical Facilities: Channel No. 27 (548-554 MHz). Authorized power: 50-kw max. visual, aural. Antenna: 975-ft above av. terrain, 785-ft. above ground, 1775-ft. above sea level.

Latitude	44°	21'	30"
Longitude	87°	58'	48"

Note: Latitude and longitude coordinates shown are based on the North American Datum of 1927 (NAD 27) as currently required by the Mass Media Bureau of the FCC.

Ownership: Ace TV Inc. (Group Owner).

Began Operation: May 1, 2002.

Represented (sales): Petry Television Inc.

Personnel:

Robert Bell, General Manager.

Scott Turke, Local Sales Manager.

City of License: Appleton. **Station DMA:** Green Bay-Appleton, WI. **Rank:** 70.

Nielsen Data: Not available.

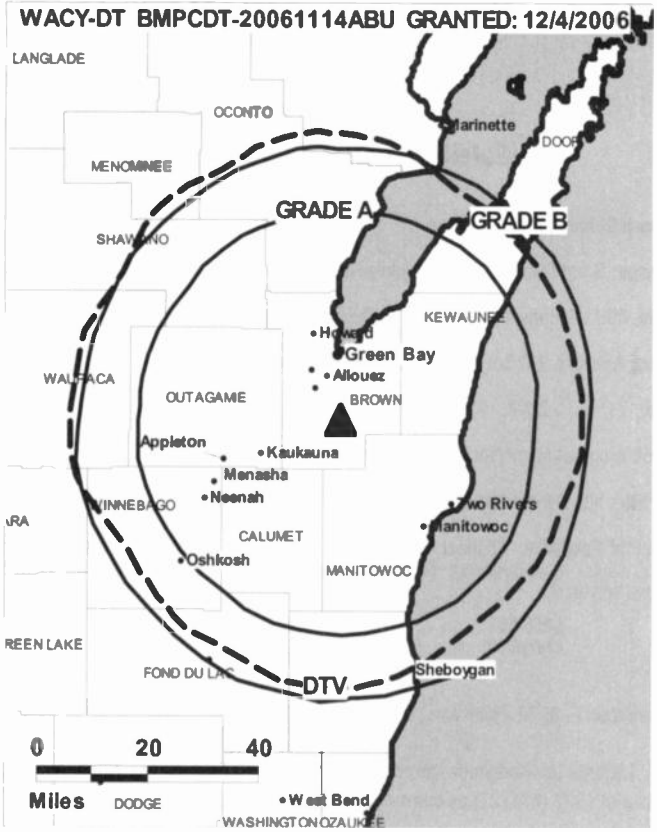

© 2008 Warren Communications News

WEUX

Ch. 48

(Satellite of WLAX, La Crosse)

Network Service: FOX.

Licensee: Grant Media LLC, 915 Middle River Dr, Ste 409, Fort Lauderdale, FL 33304.

Studio: 800 Wisconsin St., Building 2, Suite 101, Eau Claire, WI 54701.

Mailing Address: PO Box 259, La Crosse, WI 54603.

Phone: 715-831-2548. **Fax:** 715-831-2550.

E-mail: programming@fox25fox48.com

Web Site: http://www.fox25fox48.com

Technical Facilities: Channel No. 48 (674-680 MHz). Authorized power: 1510-kw max. visual, aural. Antenna: 699-ft above av. terrain, 472-ft. above ground, 1746-ft. above sea level.

Latitude	44°	57'	24"
Longitude	91°	40'	03"

Transmitter: E. 9772 780th Ave., Dunn County, Colfax.

Note: Latitude and longitude coordinates shown are based on the North American Datum of 1927 (NAD 27) as currently required by the Mass Media Bureau of the FCC.

Ownership: Grant Co. Inc. (Group Owner).

Began Operation: March 8, 1993. Sale to present owner by Donald E. Clark approved by FCC December 15, 1995.

Represented (legal): Wilkinson Barker Knauer LLP.

Personnel:

Jeff Armstrong, Station & General Sales Manager.

Clay Koenig, Local & Regional Sales Manager.

Mark Burg, Chief Engineer.

Bill Wiesjahn, Business Manager.

Barb Quillan, Program Director.

Pat Stiphout, Promotion Director.

Eric Barczak, Traffic Manager.

City of License: Chippewa Falls. **Station OMA:** La Crosse-Eau Claire, WI. **Rank:** 127.

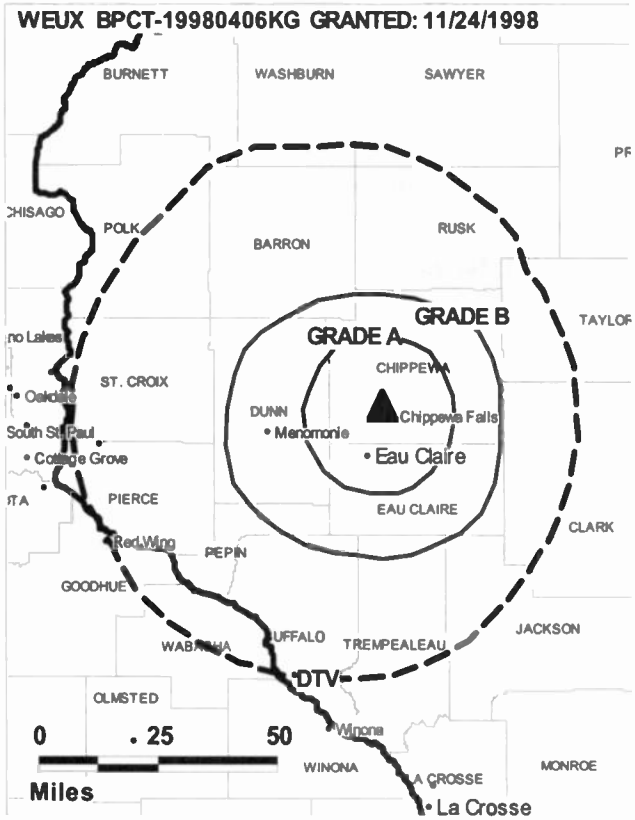

© 2008 Warren Communications News

Circulation © 2007 Nielsen. Coverage based on Nielsen study.

GrandTotal	Cable TV Households	Non-cable TV Households	Total TV Households
Estimated Station Totals *	78,830	60,630	139,460
Average Weekly Circulation (2007)	29,136	12,848	41,984
Average Daily Circulation (2007)			12,943

Station OMA Total	Cable TV Households	Non-cable TV Households	Total TV Households
Estimated Station Totals *	51,360	49,680	101,040
Average Weekly Circulation (2007)	22,762	11,377	34,139
Average Daily Circulation (2007)			10,875

Other OMA Total	Cable TV Households	Non-cable TV Households	Total TV Households
Estimated Station Totals *	27,470	10,950	38,420
Average Weekly Circulation (2007)	6,374	1,471	7,845
Average Daily Circulation (2007)			2,068

*Estimated station totals are sums of the Nielsen TV and Cable TV household estimates for each county in which the station registers viewing of more than 5% as per the Nielsen Survey Methods.

WEUX-DT
Ch. 49

Network Service: FOX.

Grantee: Grant Media LLC, 915 Middle River Dr, Ste 409, Fort Lauderdale, FL 33304.

Studio: 800 Wisconsin St., Building 2, Suite 101, PO Box 60, Eau Claire, WI 54701.

Mailing Address: PO Box 259, La Crosse, WI 54603.

Phone: 715-831-2548. **Fax:** 715-831-2550.

E-mail: programming@fox25fox48.com

Web Site: http://www.fox25fox48.com

Technical Facilities: Channel No. 49 (680-686 MHz). Authorized power: 1000-kw max. visual, aural. Antenna: 666-ft above av. terrain, 407-ft. above ground, 1670-ft. above sea level.

Latitude	44°	57'	24"
Longitude	91°	40'	03"

Note: Latitude and longitude coordinates shown are based on the North American Datum of 1927 (NAD 27) as currently required by the Mass Media Bureau of the FCC.

Ownership: Grant Co. Inc. (Group Owner).

Began Operation: Station operating under Special Temporary Authority at 1.94-kw max visual; no on-air date.

Represented (legal): Wilkinson Barker Knauer LLP.

Personnel:

Jeff Armstrong, Station & General Sales Manager.

Clay Koenig, Local & Regional Sales Manager.

Mark Burg, Chief Engineer.

Bill Wiesjahn, Business Manager.

Barb Quillan, Program Director.

Pat Stiphout, Promotion Director.

WEUX-DT BPCDT-19991027ACD GRANTED: 5/14/2001

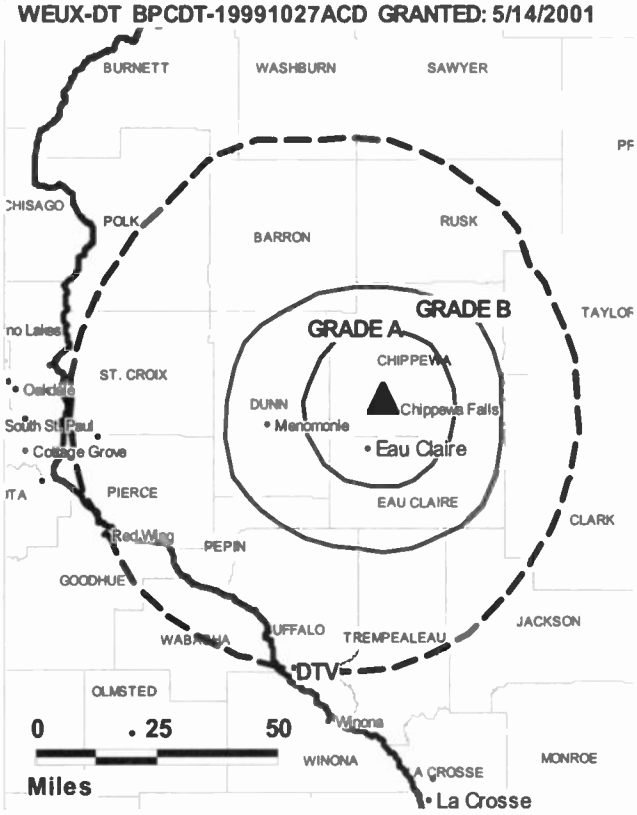

© 2008 Warren Communications News

Eric Barczak, Traffic Manager.

City of License: Chippewa Falls. **Station DMA:** La Crosse-Eau Claire, WI. **Rank:** 127.

Nielsen Data: Not available.

WBIJ
Ch. 4

Network Service: IND.

Grantee: Selenka Communications LLC, 4529 Hickory Hgts, Oshkosh, WI 54904.

Studio: 4529 Hickory Hgts, Oshkosh, WI 54904.

Mailing Address: 4529 Hickory Hgts, Oshkosh, WI 54904.

Phone: 920-589-2511.

E-mail: CTurner@FamilyNet.com

Technical Facilities: Channel No. 4 (66-72 MHz). Authorized power: 4.3-kw visual, aural. Antenna: 390-ft above av. terrain, 240-ft. above ground, 2039-ft. above sea level.

Latitude	45°	34'	23"
Longitude	88°	52'	57"

Transmitter: Section 29, Town 36 N, Range 13 E.

Note: Latitude and longitude coordinates shown are based on the North American Datum of 1927 (NAD 27) as currently required by the Mass Media Bureau of the FCC.

Ownership: Dennis R. Selenka.

Began Operation: June 21, 2003. Sale pends to Quincy Broadcasting Co. (Television Digest, Vol. 41:23).

Represented (legal): Rosenman & Colin LLP.

Personnel:

Dennis Selenka, General Manager.

City of License: Crandon. **Station DMA:** Wausau-Rhinelander, WI. **Rank:** 134.

Nielsen Data: Not available.

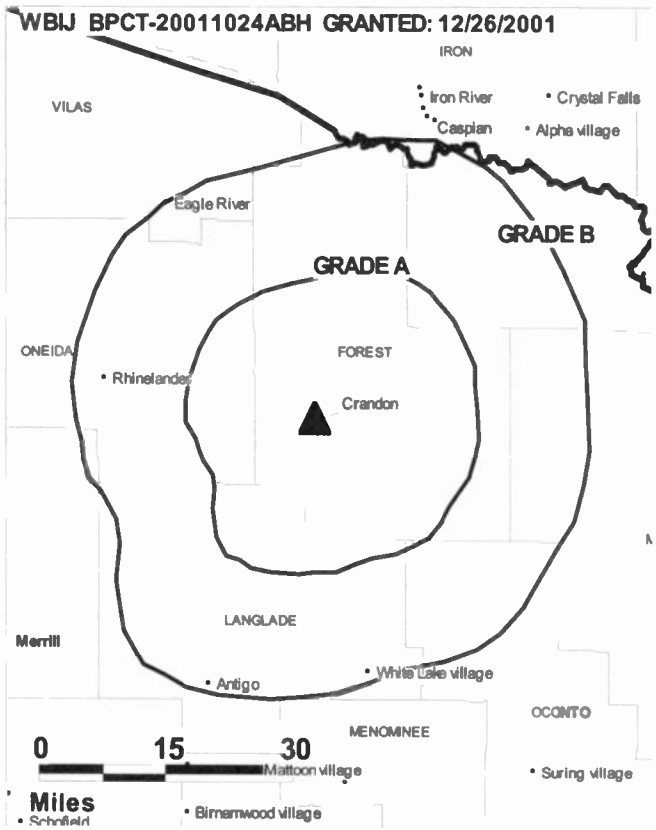

© 2008 Warren Communications News

WYOW
Ch. 34
(Satellite of WAOW-TV, Wausau)

Network Service: ABC.

Licensee: WAOW-WYOW Television Inc., PO Box 909, Quincy, IL 62306.

Studio: 4941 Hwy. 70 W, Eagle River, WI 54521.

Mailing Address: PO Box 2705, Eagle River, WI 54521.

Phone: 715-477-2020. **Fax:** 715-477-2438.

E-mail: cbaker@waow.com

Web Site: http://www.wyowtv34.com

Technical Facilities: Channel No. 34 (590-596 MHz). Authorized power: 2400-kw max. visual, aural. Antenna: 505-ft above av. terrain, 459-ft. above ground, 2139-ft. above sea level.

Latitude	45°	46'	30"
Longitude	89°	14'	55"

Note: Latitude and longitude coordinates shown are based on the North American Datum of 1927 (NAD 27) as currently required by the Mass Media Bureau of the FCC.

Ownership: Quincy Broadcasting Co. (Group Owner).

Began Operation: December 22, 1996.

Represented (legal): Rosenman & Colin LLP.

Personnel:

Laurin Jorstad, President & General Manager.

Carol Kellum, General Sales Manager.

Randy Winter, News Director.

Russ Crass, Chief Engineer.

Sharon Ortel, Program Director.

Mark Oliver, Promotion Director.

Tracy Mueller, Traffic Manager.

City of License: Eagle River. **Station DMA:** Wausau-Rhinelander, WI. **Rank:** 134.

TELEVISION & CABLE
Factbook Online
FULLY SEARCHABLE • CONTINUOUSLY UPDATED • DISCOUNT RATES FOR PRINT PURCHASERS
For more information call **800-771-9202** or visit **www.warren-news.com**

WYOW BPCT-19990427KG GRANTED: 4/7/2000

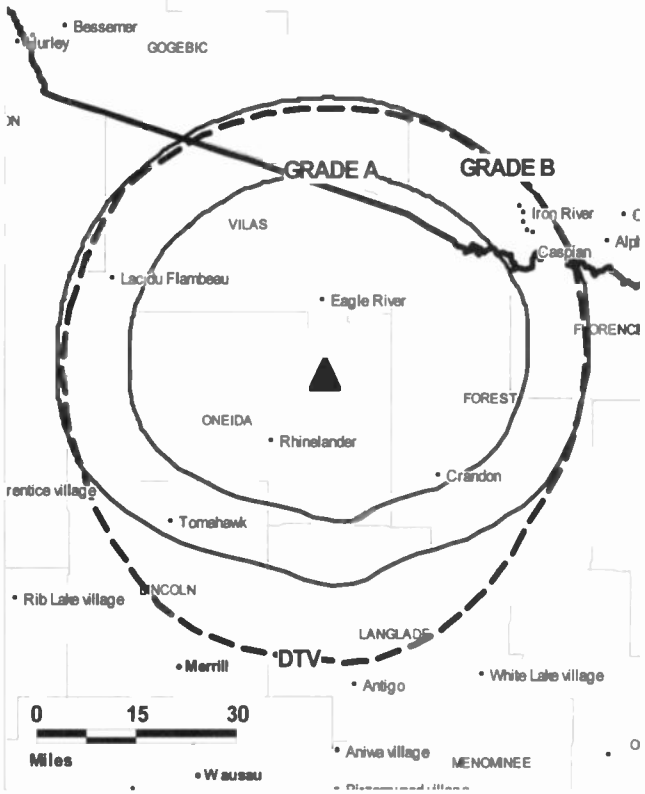

© 2008 Warren Communications News

Circulation © 2007 Nielsen. Coverage based on Nielsen study.

GrandTotal	Cable TV Households	Non-cable TV Households	Total TV Households
Estimated Station Totals *	16,480	16,000	32,480
Average Weekly Circulation (2007)	5,735	1,780	7,515
Average Daily Circulation (2007)			3,058

Station DMA Total	Cable TV Households	Non-cable TV Households	Total TV Households
Estimated Station Totals *	15,030	16,000	31,030
Average Weekly Circulation (2007)	5,597	1,780	7,377
Average Daily Circulation (2007)			3,049

Other DMA Total	Cable TV Households	Non-cable TV Households	Total TV Households
Estimated Station Totals *	1,450	0	1,450
Average Weekly Circulation (2007)	138	0	138
Average Daily Circulation (2007)			9

*Estimated station totals are sums of the Nielsen TV and Cable TV household estimates for each county in which the station registers viewing of more than 5% as per the Nielsen Survey Methods.

WYOW-DT
Ch. 28

Network Service: CW, ABC.

Grantee: WAOW-WYOW Television Inc., PO Box 909, Quincy, IL 62306.

Studio: 4971 Hwy. 70 W, Eagle River, WI 54521.

Mailing Address: PO Box 2705, Eagle River, WI 54521.

Phone: 715-477-2020. **Fax:** 715-477-2438.

E-mail: cbaker@waow.com

Web Site: http://www.wyowtv34.com

Technical Facilities: Channel No. 28 (554-560 MHz). Authorized power: 70-kw max. visual, aural. Antenna: 472-ft above av. terrain, 426-ft. above ground, 2106-ft. above sea level.

Latitude	45°	46'	30"
Longitude	89°	14'	55"

Note: Latitude and longitude coordinates shown are based on the North American Datum of 1927 (NAD 27) as currently required by the Mass Media Bureau of the FCC.

Ownership: Quincy Broadcasting Co. (Group Owner).

Began Operation: Station operating; no on-air date

Personnel:

Laurin Jorstad, President & General Manager.

Carol Kellum, General Sales Manager.

Randy Winter, News Director.

Russ Crass, Chief Engineer.

Sharon Ortel, Program Director.

Mark Oliver, Promotion Director.

Tracy Mueller, Traffic Manager.

WYOW-DT BMPCDT-20041001ANY GRANTED: 10/21/2004

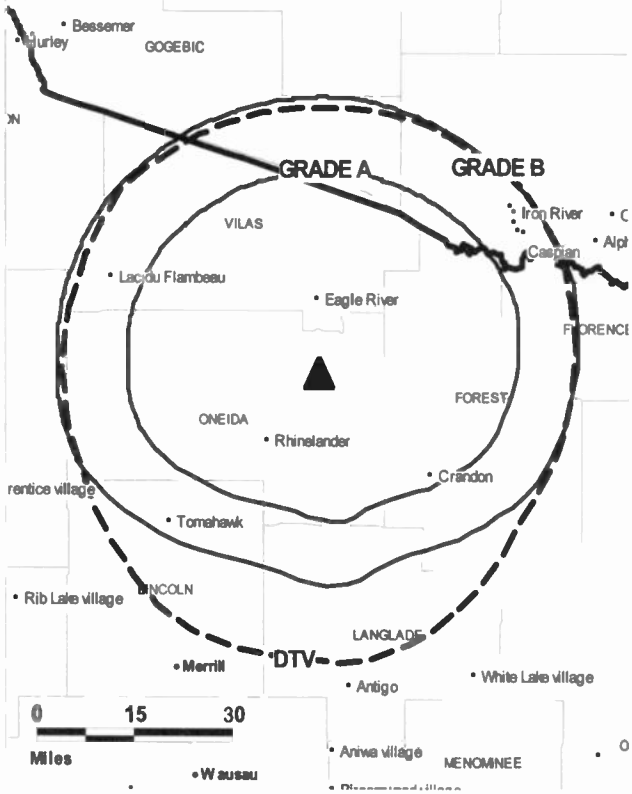

© 2008 Warren Communications News

City of License: Eagle River. **Station OMA:** Wausau-Rhinelander, WI. **Rank:** 134.

Nielsen Data: Not available.

WEAU-DT

Ch. 39

Network Service: NBC.

Grantee: Gray Television Licensee Inc., 1750 K St. NW, Suite 1200, Washington, DC 20006.

Studio: 1907 S. Hastings Way, Eau Claire, WI 54701.

Mailing Address: PO Box 47, Eau Claire, WI 54702-0047.

Phone: 715-835-1313; 715-832-3474. **Fax:** 715-832-0246.

E-mail: ron.viste@weau.com

Web Site: http://www.weau.com

Technical Facilities: Channel No. 39 (320-626 MHz). Authorized power: 500-kw max. visual, aural. Antenna: 1920-ft above av. terrain, 1863-ft. above ground, 2959-ft. above sea level.

Latitude	44°	39'	50"
Longitude	90°	57'	40"

Note: Latitude and longitude coordinates shown are based on the North American Datum of 1927 (NAD 27) as currently required by the Mass Media Bureau of the FCC.

Ownership: Gray Television Inc. (Group Owner).

Began Operation: Station operating; no on-air date.

Represented (legal): Wiley Rein.

Personnel:

Terry McHugh, President & General Manager.

Tom Benson, Production Manager.

Joe Buttel, General & Local Sales Manager.

Glen Mable, News Director.

Ron Wiedemeier, Chief Engineer.

Mary Berg, Business Manager.

WEAU-DT BMPCDT-20051104AAS GRANTED: 11/30/2005

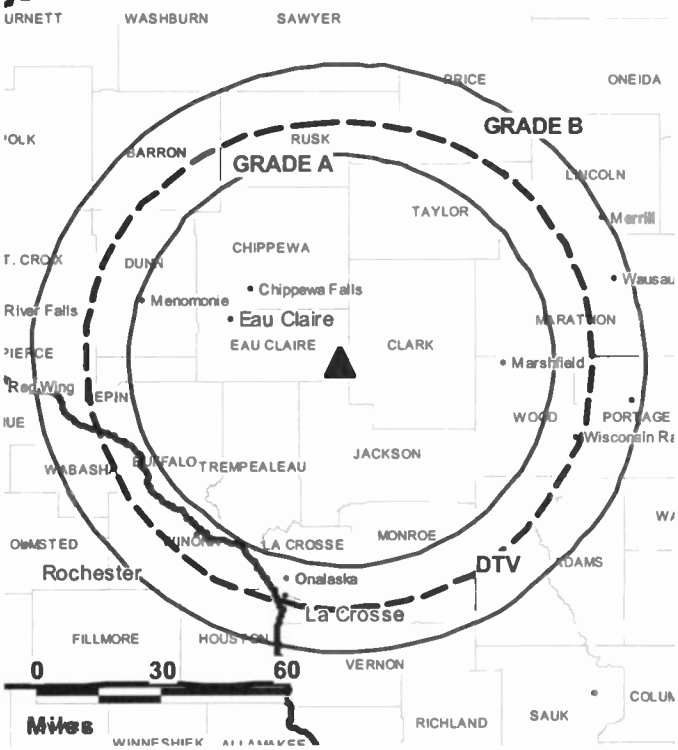

© 2008 Warren Communications News

Deanne Brott, Traffic Manager.

Jolene Jensen, Community Affairs Director & Programming Assistant.

City of License: Eau Claire. **Station DMA:** La Crosse-Eau Claire, WI. **Rank:** 127.

Nielsen Data: Not available.

WEAU-TV
Ch. 13

Network Service: NBC.

Licensee: Gray Television Licensee Inc., 1750 K St. NW, Suite 1200, Washington, DC 20006.

Studio: 1907 S. Hastings Way, Eau Claire, WI 54701.

Mailing Address: PO Box 47, Eau Claire, WI 54702-0047.

Phone: 715-835-1313; 715-832-3474. **Fax:** 715-832-0246.

E-mail: ron.viste@weau.com

Web Site: http://www.weau.com

Technical Facilities: Channel No. 13 (210-216 MHz). Authorized power: 316-kw visual, 31.6-kw aural. Antenna: 1991-ft above av. terrain, 1856-ft. above ground, 3031-ft. above sea level.

Latitude	44°	39'	50"
Longitude	90°	57'	40"

Transmitter: N of Fairchild on County Rd. H.

Note: Latitude and longitude coordinates shown are based on the North American Datum of 1927 (NAD 27) as currently required by the Mass Media Bureau of the FCC.

Multichannel TV Sound: Stereo only.

Satellite Earth Stations: Transmitter RCA; United Satellite Systems, 5-meter C-band; Harris, 6-meter Ku-band; Wegener, Microdyne, Harris, DX Antenna receivers.

News Services: NBC News Channel, AP.

Ownership: Gray Television Inc. (Group Owner).

Began Operation: December 17, 1953. Station sold to Cosmos Broadcasting Corp. by Busse Broadcasting Corp. Cosmos then swapped station for Gray Communications Systems WALB-TV, Albany, GA. Deal approved by FCC July 30, 1998 (Television Digest: 38:3, 8). Transfer of control within Busse Broadcasting Corp. to Mikael Salovaara & Alfred C. Eckert III from Lawrence A. Busse in reorganization approved by FCC May 2, 1995. Sale to Richard Benedek by Busse Broadcasting approved by FCC April 6, 1990 (Vol. 30:13), but never consummated. Sale to Busse Broadcasting by Gillett Broadcasting approved by FCC July 31, 1987. Sale to Gillett Broadcasting by Post Corp. approved by FCC June 19, 1984. Sale to Post Corp. by Morgan Murphy interest approved by FCC May 16, 1962 (Vol. 2:4, 21).

Represented (legal): Wiley Rein.

Personnel:

Terry McHugh, President & General Manager.

Tom Benson, Production Manager.

Joe Buttel, General & Local Sales Manager.

Glen Mabie, News Director.

Ron Wiedemeier, Chief Engineer.

Mary Berg, Business Manager.

Oeanne Brott, Traffic Manager.

Jolene Jensen, Community Affairs Director & Programming Assistant.

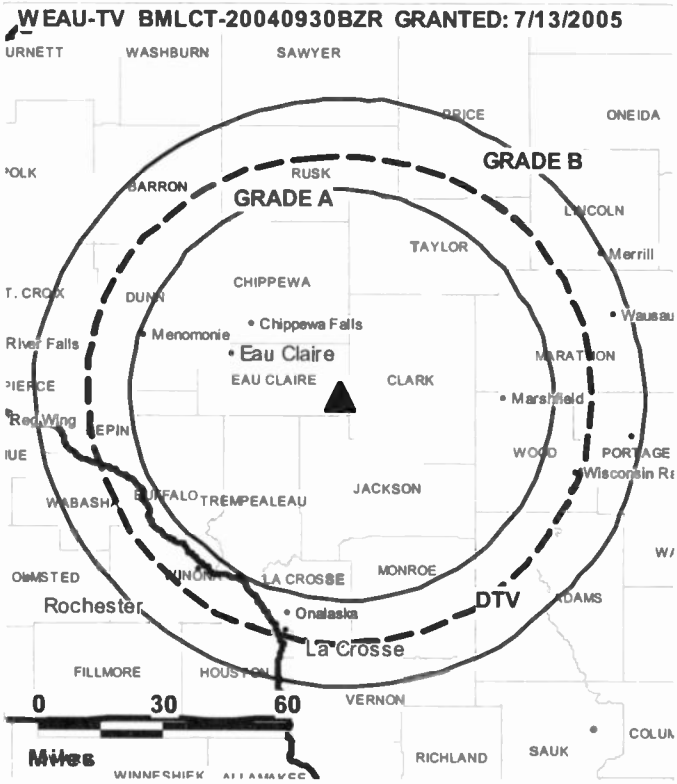

© 2008 Warren Communications News

City of License: Eau Claire. **Station DMA:** La Crosse-Eau Claire, WI. **Rank:** 127.

Circulation © 2007 Nielsen. Coverage based on Nielsen study.

GrandTotal	Cable TV Households	Non-cable TV Households	Total TV Households
Estimated Station Totals *	182,410	182,560	364,970
Average Weekly Circulation (2007)	102,197	70,784	172,981
Average Daily Circulation (2007)			91,243

Station DMA Total	Cable TV Households	Non-cable TV Households	Total TV Households
Estimated Station Totals *	112,000	97,870	209,870
Average Weekly Circulation (2007)	75,577	54,732	130,309
Average Daily Circulation (2007)			71,378

Other DMA Total	Cable TV Households	Non-cable TV Households	Total TV Households
Estimated Station Totals *	70,410	84,690	155,100
Average Weekly Circulation (2007)	26,620	16,052	42,672
Average Daily Circulation (2007)			19,865

*Estimated station totals are sums of the Nielsen TV and Cable TV household estimates for each county in which the station registers viewing of more than 5% as per the Nielsen Survey Methods.

WQOW-DT

Ch. 15

(Satellite of WXOW-DT, La Crosse)

Network Service: CW, ABC.

Licensee: WXOW/WQOW Television Inc., PO Box C-4019, La Crosse, WI 54602-4019.

WQOW-OT: 5545 Hwy. 93, Eau Claire, WI 54701.

Mailing Address: 5545 Hwy. 93, Eau Claire, WI 54701.

Phone: 715-835-1881. **Fax:** 715-835-8009.

E-mail: info@wqow.com

Web Site: http://www.wqow.com

Technical Facilities: Channel No. 15 (476-482 MHz). Authorized power: 250-kw max. visual, aural. Antenna: 919-ft above av. terrain, 942-ft. above ground, 1831-ft. above sea level.

Latitude	44°	48'	000"
Longitude	91°	27'	57"

Holds CP for change to 200-kw max. visual; BMPCDT-20041001ADM.

Transmitter: 1907 S. Hastings Way.

Note: Latitude and longitude coordinates shown are based on the North American Datum of 1927 (NAD 27) as currently required by the Mass Media Bureau of the FCC.

Multichannel TV Sound: Stereo only.

Ownership: Quincy Broadcasting Co. (Group Owner).

Began Operation: October 1, 2002. High Definition.

Represented (sales): Blair Television.

Represented (legal): Wilkinson Barker Knauer LLP.

Personnel:

Thomas A. Oakley, Chief Executive Officer.

Ralph M. Oakley, Chief Operating Officer.

Chuck Roth, Vice President & General Manager.

Mark Golden, Station & Sales Manager.

WQOW-DT BMPCDT-20041001AOM GRANTED: 10/21/200

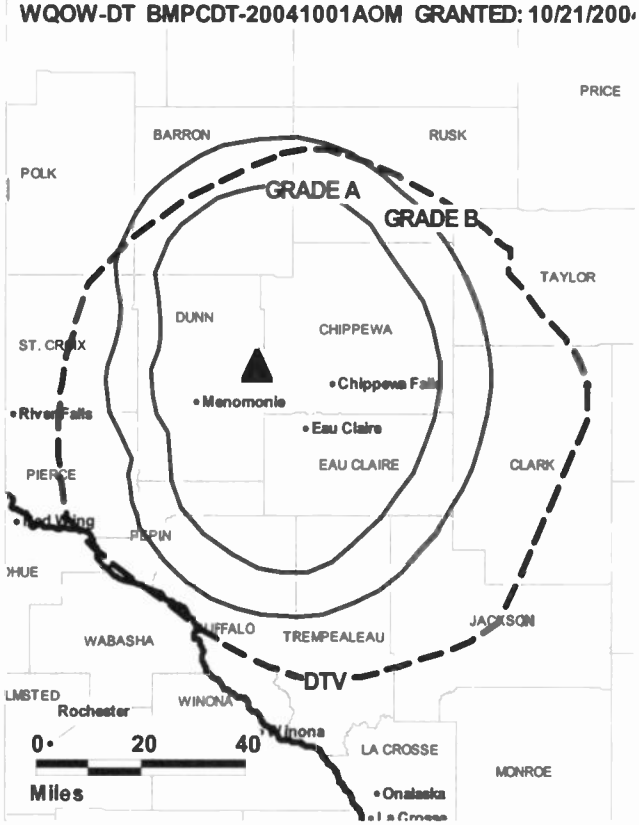

© 2008 Warren Communications News

Lisa Patrow, News Director.

Dave White, Chief Engineer.

Deborah Simonis, Program Director.

Jeff Wolf, Production & Promotion Director.

City of License: Eau Claire. **Station OMA:** La Crosse-Eau Claire, WI. **Rank:** 127.

Nielsen Data: Not available.

WQOW-TV

Ch. 18

(Satellite of WXOW-TV, La Crosse)

Network Service: ABC.

Licensee: WXOW/WQOW Television Inc., PO Box C-4019, La Crosse, WI 54602-4019.

WQOW-TV: 5545 Hwy. 93, Eau Claire, WI 54701.

Mailing Address: 5545 Hwy. 93, Eau Claire, WI 54701.

Phone: 715-835-1881. **Fax:** 715-835-8009.

E-mail: info@wqow.com; wqow@wqow.com

Web Site: http://www.wqow.com

Technical Facilities: Channel No. 18 (494-500 MHz). Authorized power: 911-kw max. & 407-kw horizontal visual, 115-kw & 40.7-kw horizontal aural. Antenna: 919-ft above av. terrain, 942-ft. above ground, 1831-ft. above sea level.

Latitude	44°	48'	00"
Longitude	91°	27'	57"

Transmitter: 952 Harlem St.

Note: Latitude and longitude coordinates shown are based on the North American Datum of 1927 (NAD 27) as currently required by the Mass Media Bureau of the FCC.

Multichannel TV Sound: Stereo only.

Satellite Earth Station: Transmitter Comark; United Satellite Systems, 5-meter; Uniden, Scientific-Atlanta, M/A-Com receivers.

Ownership: Quincy Broadcasting Co. (Group Owner).

Began Operation: September 22, 1980. Sale to Tak Communications (Sharad Tak) by Liberty Broadcasting approved by FCC January 7, 1985 (Television Digest, Vol. 24:43). Assignment of license to Operating Agent granted January 27, 1993. Sale to Shockley Communications Corp. approved by FCC September 27, 1995. Sale to present owner by Shockley Communications Corp. approved by FCC April 17, 2001 (Vol. 41:23).

Represented (sales): Blair Television.

Represented (legal): Wilkinson Barker Knauer LLP.

Personnel:

Thomas A. Dakley, Chief Executive Officer.

Ralph M. Dakley, Chief Operating Officer.

Chuck Roth, Vice President & General Manager.

Mark Golden, Station & Sales Manager.

Lisa Patrow, News Director.

Dave White, Chief Engineer.

Deborah Simonis, Program Director.

Jeff Wolf, Production & Promotion Director.

WQOW-TV BPCT-19960610KH GRANTED: 9/22/1999

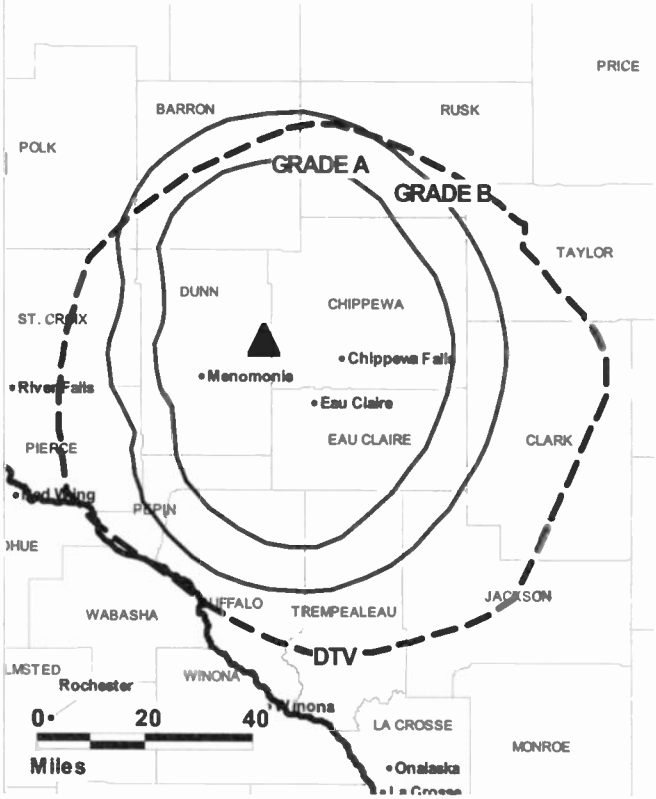

© 2008 Warren Communications News

City of License: Eau Claire. **Station DMA:** La Crosse-Eau Claire, WI. **Rank:** 127.

Circulation © 2007 Nielsen. Coverage based on Nielsen study.

GrandTotal	Cable TV Households	Non-cable TV Households	Total TV Households
Estimated Station Totals *	62,990	56,970	119,960
Average Weekly Circulation (2007)	31,676	14,587	46,263
Average Daily Circulation (2007)			19,646

Station DMA Total	Cable TV Households	Non-cable TV Households	Total TV Households
Estimated Station Totals *	51,360	47,920	99,280
Average Weekly Circulation (2007)	27,828	13,302	41,130
Average Daily Circulation (2007)			17,881

Other DMA Total	Cable TV Households	Non-cable TV Households	Total TV Households
Estimated Station Totals *	11,630	9,050	20,680
Average Weekly Circulation (2007)	3,848	1,285	5,133
Average Daily Circulation (2007)			1,765

*Estimated station totals are sums of the Nielsen TV and Cable TV household estimates for each county in which the station registers viewing of more than 5% as per the Nielsen Survey Methods.

WWAZ-DT
Ch. 44

Network Service: IND.

Grantee: WMMF License LLC, 500 S. Chinowth Rd., Visalia, CA 93277.

Studio: 254 Winnebago Dr., Fond du Lac, WI 54935.

Mailing Address: PO Box 2326, Fond du Lac, WI 54936.

Phone: 920-921-6368. **Fax:** 920-907-8330.

Technical Facilities: Channel No. 44 (650-656 MHz). Authorized power: 700-kw max. visual, aural. Antenna: 640-ft above av. terrain, 469-ft. above ground, 1611-ft. above sea level.

Latitude	26°	20'	88"
Longitude	88°	31'	29"

Note: Latitude and longitude coordinates shown are based on the North American Datum of 1927 (NAD 27) as currently required by the Mass Media Bureau of the FCC.

Ownership: Pappas Telecasting Companies (Group Owner).

Began Operation: Station operating under Special Temporary Authority at 1.8-kw max. visual; no on-air date.

Personnel:

Howard Shrier, General Manager.

Edward Bok, Chief Engineer.

Debbie Sweeney, Program Director.

Lisa Moriarty, Receptionist.

City of License: Fond du Lac. **Station DMA:** Green Bay-Appleton, WI. **Rank:** 70.

Nielsen Data: Not available.

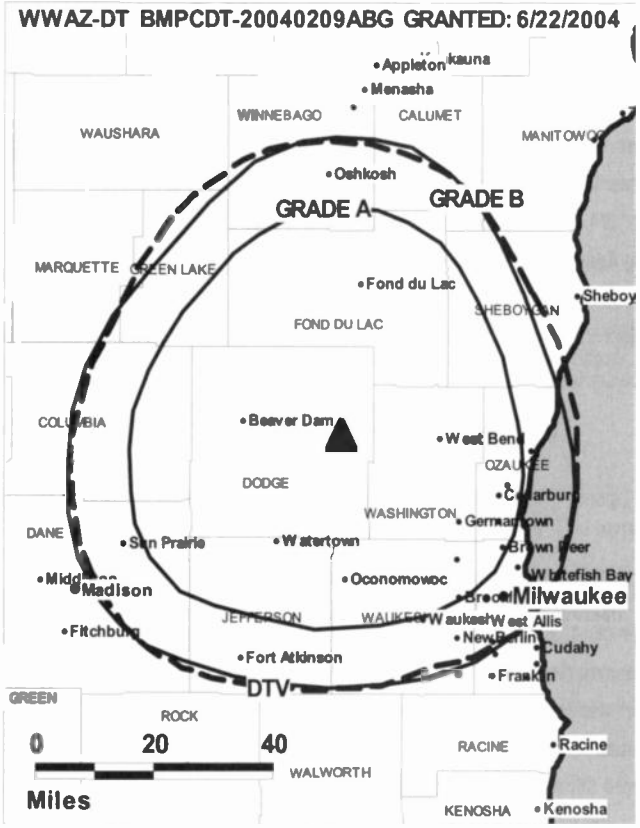

© 2008 Warren Communications News

WWAZ-TV
Ch. 68

Network Service: IND.

Licensee: WMMF License LLC, 500 S. Chinowth Rd., Visalia, CA 93277.

Studio: 254 Winnebago Dr., Fond du Lac, WI 54935.

Mailing Address: PO Box 2326, Fond du Lac, WI 54936.

Phone: 920-921-6368. **Fax:** 920-907-8330.

Technical Facilities: Channel No. 68 (794-800 MHz). Authorized power: 4986-kw max. visual, aural. Antenna: 640-ft above av. terrain, 468-ft. above ground, 1610-ft. above sea level.

Latitude	43°	26'	20"
Longitude	88°	31'	29"

Note: Latitude and longitude coordinates shown are based on the North American Datum of 1927 (NAD 27) as currently required by the Mass Media Bureau of the FCC.

Ownership: Pappas Telecasting Companies (Group Owner).

Began Operation: March 1, 1995. Left air, date unreported. Resumed operation December 4, 2000.

Represented (legal): Paul, Hastings, Janofsky & Walker LLP.

Represented (engineering): Smith & Fisher.

Personnel:

Howard Shrier, General Manager.

Edward Bok, Chief Engineer.

Debbie Sweeney, Program Director.

Lisa Moriarty, Receptionist.

City of License: Fond du Lac. **Station DMA:** Green Bay-Appleton, WI. **Rank:** 70.

WWAZ-TV BMPCT-20031231ABA GRANTED: 6/7/2004

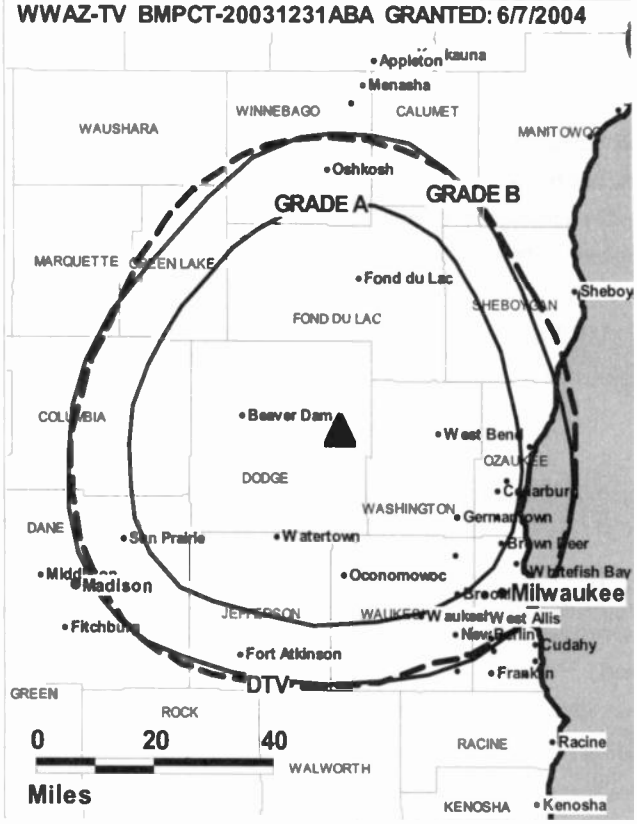

© 2008 Warren Communications News

Nielsen Data: Not available.

WBAY-DT
Ch. 23

Network Service: ABC.

Licensee: Young Broadcasting of Green Bay Inc., 115 S Jefferson St, Green Bay, WI 54301.

Studio: 115 S Jefferson St, Green Bay, WI 54301.

Mailing Address: 115 S Jefferson St, Green Bay, WI 54301.

Phone: 920-432-3331. **Fax:** 920-432-7808.

E-mail: wbay@wbay.com

Web Site: http://www.wbay.com

Technical Facilities: Channel No. 23 (524-530 MHz). Authorized power: 1000-kw max. visual, aural. Antenna: 1220-ft above av. terrain, 1066-ft. above ground, 1965-ft. above sea level.

Latitude	44°	24'	36"
Longitude	88°	00'	06"

Note: Latitude and longitude coordinates shown are based on the North American Datum of 1927 (NAD 27) as currently required by the Mass Media Bureau of the FCC.

News Services: CNN Newsource, AP, Conus.

Ownership: Young Broadcasting Inc. (Group Owner).

Began Operation: May 31, 2002.

Personnel:

Don Carmichael, General Manager.

Dick Millhiser, Program & Operations Manager.

Rob Krieghoff, General Sales Manager.

Jonie Paye, National Sales Manager.

Jan Letko, Regional Sales Manager.

Tom McCarey, News Director.

Art Williams, Chief Engineer.

Peggy Wilcox, Business Manager.

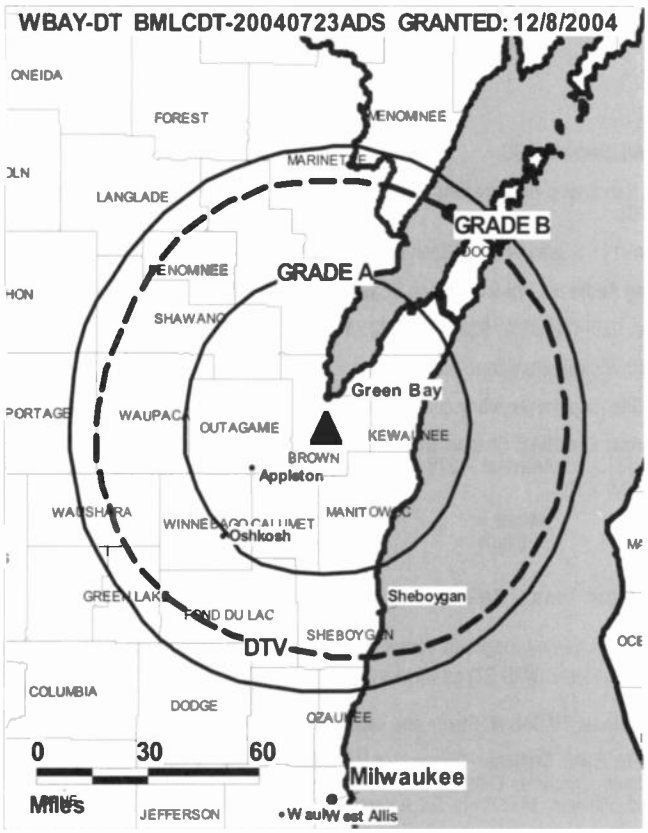

© 2008 Warren Communications News

Thomas P. Heed, Promotion & Public Service Director.

John Franken, Production Manager.

Judy Porter, Research Director.

Willy Olson, Traffic Manager.

City of License: Green Bay. **Station DMA:** Green Bay-Appleton, WI. **Rank:** 70.

Nielsen Data: Not available.

WBAY-TV
Ch. 2

Network Service: ABC.

Licensee: Young Broadcasting of Green Bay Inc., 115 S Jefferson St, Green Bay, WI 54301.

Studio: 115 S Jefferson St, Green Bay, WI 54301.

Mailing Address: 115 S Jefferson St, Green Bay, WI 54301.

Phone: 920-432-3331; 920-735-1222. **Fax:** 920-432-7808.

E-mail: wbay@wbay.com

Web Site: http://www.wbay.com

Technical Facilities: Channel No. 2 (54-60 MHz). Authorized power: 100-kw visual, 10-kw aural. Antenna: 1276-ft above av. terrain, 1122-ft. above ground, 1962-ft. above sea level.

Latitude	44°	24'	35"
Longitude	88°	00'	06"

Transmitter: Town of DePere.

Note: Latitude and longitude coordinates shown are based on the North American Datum of 1927 (NAD 27) as currently required by the Mass Media Bureau of the FCC.

Multichannel TV Sound: Stereo and separate audio program.

Satellite Earth Stations: Transmitter RCA; DH Satellite, 3.7-meter Ku & C-band; Andrew, 4.5-meter C-band; Comtech, 5-meter C-band; Andrew, 7.3-meter C-band; Pinzone, M/A-Com, DX Antenna, Andrew receivers.

News Service: AP.

Ownership: Young Broadcasting Inc. (Group Owner).

Began Operation: March 17, 1953. Sale to Nationwide Communications by Norbertine Fathers approved by FCC December 30, 1974 (Television Digest, Vol. 15:3). Sale to present owner by Nationwide Communications approved by FCC August 24, 1994 (Vol. 34: 48).

Represented (sales): Adam Young Inc.

Represented (legal): Wiley Rein.

Represented (engineering): Cohen Dippell & Everist PC.

Personnel:

Don Carmichael, General Manager.

Dick Millhiser, Program & Operations Manager.

Rob Krieghoff, General Sales Manager.

Jonie Paye, National Sales Manager.

Jan Letko, Regional Sales Manager.

Tom McCarey, News Director.

Arthur J. Williams, Chief Engineer.

Peggy Wilcox, Business Manager.

Thomas P. Heed, Promotion & Public Service Director.

John Franken, Production Manager.

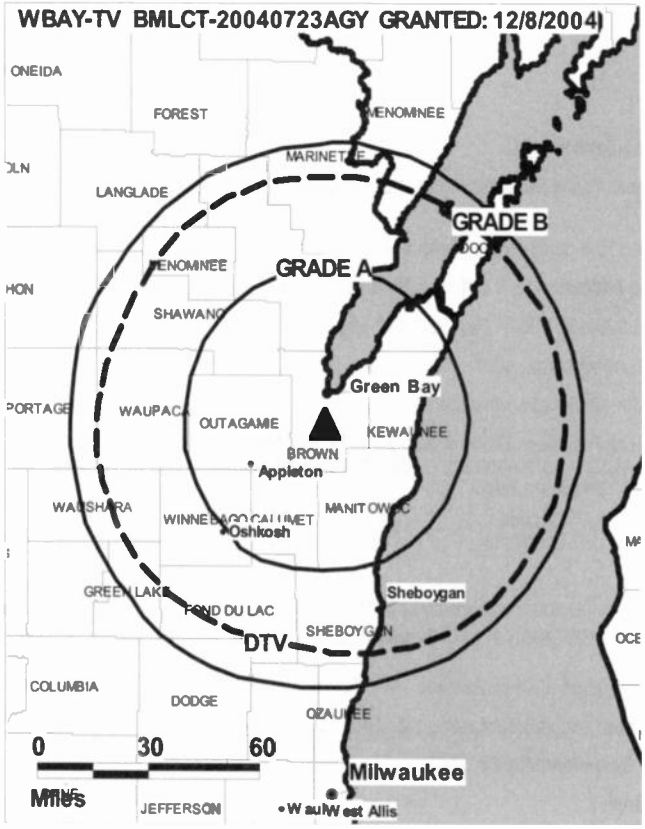

© 2008 Warren Communications News

Judy Porter, Research Director.

Willy Olson, Traffic Manager.

City of License: Green Bay. **Station DMA:** Green Bay-Appleton, WI. **Rank:** 70.

Circulation © 2007 Nielsen. Coverage based on Nielsen study.

GrandTotal	Cable TV Households	Non-cable TV Households	Total TV Households
Estimated Station Totals *	273,350	250,020	523,370
Average Weekly Circulation (2007)	183,483	144,247	327,730
Average Daily Circulation (2007)			167,201

Station DMA Total	Cable TV Households	Non-cable TV Households	Total TV Households
Estimated Station Totals *	220,250	213,110	433,360
Average Weekly Circulation (2007)	171,358	140,988	312,346
Average Daily Circulation (2007)			162,177

Other DMA Total	Cable TV Households	Non-cable TV Households	Total TV Households
Estimated Station Totals *	53,100	36,910	90,010
Average Weekly Circulation (2007)	12,125	3,259	15,384
Average Daily Circulation (2007)			5,024

*Estimated station totals are sums of the Nielsen TV and Cable TV household estimates for each county in which the station registers viewing of more than 5% as per the Nielsen Survey Methods.

WFRV-DT
Ch. 39

Network Service: CBS.

Licensee: WFRV and WJMN Television Station Inc., 2175 K St NW, Ste 350, Washington, DC 20037.

Studios: 320 Patriot Dr, Little Chute, WI 54140; 1181 E Mason St, Green Bay, WI 54301.

Mailing Address: PO Box 19055, Green Bay, WI 54307-9055.

Phone: 920-437-5411. **Fax:** 920-437-4576.

E-mail: jjhaakonson@wfrv.cbs.com

Web Site: http://www.wfrv.com

Technical Facilities: Channel No. 39 (320-626 MHz). Authorized power: 1000-kw max. visual, aural. Antenna: 1194-ft above av. terrain, 1126-ft. above ground, 2016-ft. above sea level.

Latitude	44°	20'	01"
Longitude	87°	58'	56"

Note: Latitude and longitude coordinates shown are based on the North American Datum of 1927 (NAD 27) as currently required by the Mass Media Bureau of the FCC.

Ownership: Liberty Media Corp. (Group Owner).

Began Operation: February 12, 2002. High Definition.

Represented (legal): Nelson Mullins Riley & Scarborough LLP.

Represented (sales): TeleRep Inc.

Personnel:

Perry Kidder, Vice President & General Manager.

Dale Mitchell, Technical Operations, Marketing & Engineering Director.

Jackie Stewart, General Sales Manager.

Kit Overlock, Local Sales Manager.

H. Lee Hitter, News Director.

Dave Stewart, Business Manager.

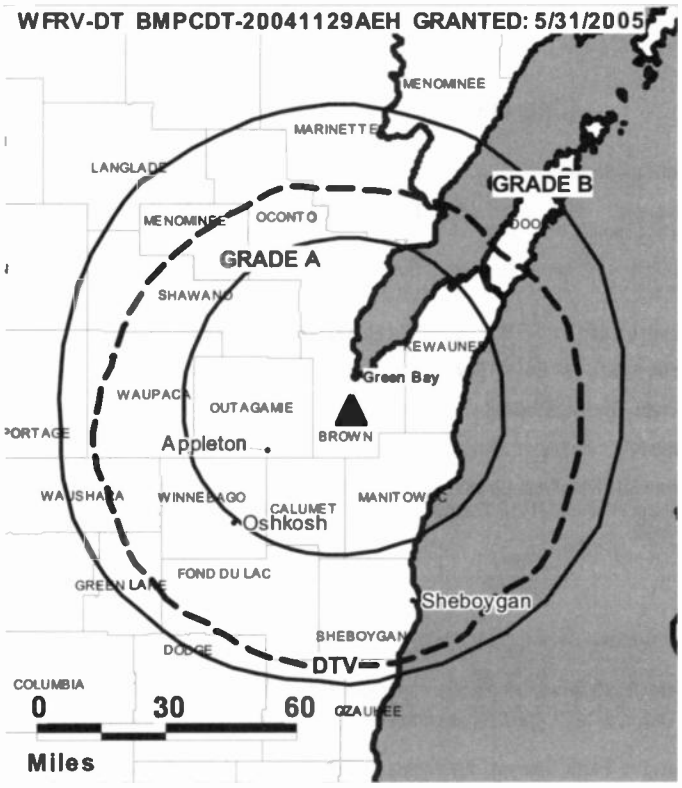

© 2008 Warren Communications News

Jackie Haakonson, Program & Research Director.

Gretchen Mattingly, Production Manager.

Jill Harkoff, Traffic Manager.

City of License: Green Bay. **Station DMA:** Green Bay-Appleton, WI. **Rank:** 70.

Nielsen Data: Not available.

WFRV-TV
Ch. 5
(Operates satellite WJMN-TV, Escanaba)

Network Service: CBS.

Licensee: WFRV and WJMN Television Station Inc., 2175 K St NW, Ste 350, Washington, DC 20037.

Studios: 320 Patriot Dr., Little Chute, WI 54140; 1181 E. Mason St., Green Bay, WI 54301.

Mailing Address: PO Box 19055, Green Bay, WI 54307-9055.

Phone: 920-437-5411. **Fax:** 920-437-4576.

E-mail: jjhaakonson@wfrv.cbs.com

Web Site: http://www.wfrv.com

Technical Facilities: Channel No. 5 (76-82 MHz). Authorized power: 100-kw visual, aural. Antenna: 1119-ft above av. terrain, 955-ft. above ground, 1870-ft. above sea level.

Latitude	44°	24'	21"
Longitude	88°	00'	19"

Transmitter: 3-mi. SE of De Pere.

Note: Latitude and longitude coordinates shown are based on the North American Datum of 1927 (NAD 27) as currently required by the Mass Media Bureau of the FCC.

Satellite Earth Stations: Transmitter Harris; Andrew, 4.5-meter; Vertex, 4.6-meter Ku-band; Comtech, 5-meter; Andrew, 7.3-meter; Microdyne, M/A-Com, Avantek receivers.

News Services: UPI, AP.

Ownership: Liberty Media Corp. (Group Owner).

Began Operation: May 21, 1955. Transfer to present owner by CBS Corp. approved by FCC April 6, 2007. Purchase of CBS Inc. by Viacom Inc. approved by FCC May 3, 2000. Sale to CBS Inc. by Midwest Communications approved by FCC December 19, 1991. Sale to Midwest Communications by Orion Broadcasting approved by FCC August 14, 1981. Sale to Orion by S. N. Pickard group approved by FCC January 4, 1961.

Represented (legal): Nelson Mullins Riley & Scarborough LLP.

Represented (sales): TeleRep Inc.

Personnel:

Perry Kidder, Vice President & General Manager.

Dale Mitchell, Technical Operations, Marketing, & Engineering Director.

Jackie Stewart, General Sales Manager.

Kit Overlock, Local Sales Manager.

H. Lee Hitter, News Director.

Dave Stewart, Business Manager.

Jackie Haakonson, Program & Research Director.

Gretchen Mattingly, Production Manager.

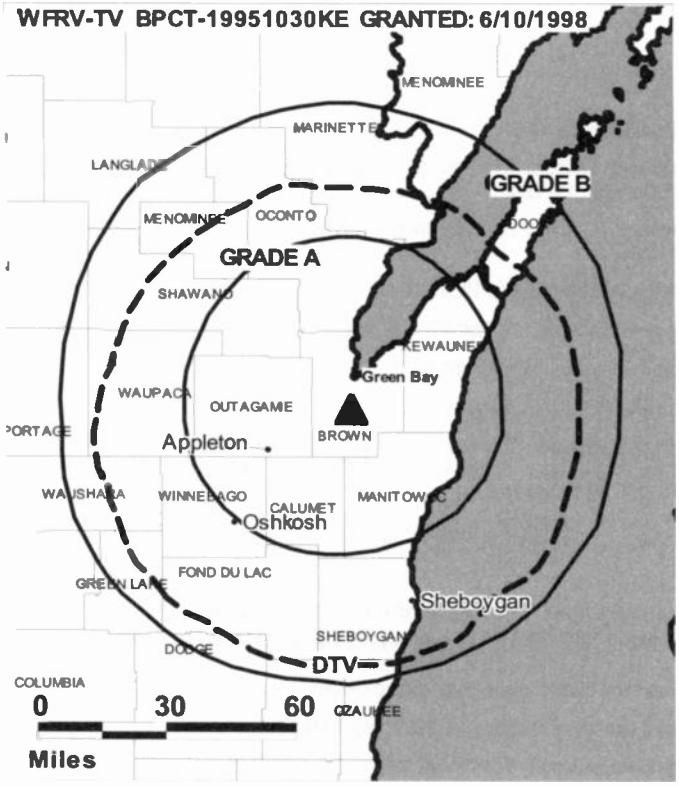

© 2008 Warren Communications News

Jill Harkoff, Traffic Manager.

City of License: Green Bay. **Station DMA:** Green Bay-Appleton, WI. **Rank:** 70.

Circulation © 2007 Nielsen. Coverage based on Nielsen study.

GrandTotal	Cable TV Households	Non-cable TV Households	Total TV Households
Estimated Station Totals *	275,710	245,360	521,070
Average Weekly Circulation (2007)	179,481	150,525	330,006
Average Daily Circulation (2007)			164,190

Station DMA Total	Cable TV Households	Non-cable TV Households	Total TV Households
Estimated Station Totals *	220,250	213,110	433,360
Average Weekly Circulation (2007)	162,491	145,580	308,071
Average Daily Circulation (2007)			155,719

Other DMA Total	Cable TV Households	Non-cable TV Households	Total TV Households
Estimated Station Totals *	55,460	32,250	87,710
Average Weekly Circulation (2007)	16,990	4,945	21,935
Average Daily Circulation (2007)			8,471

*Estimated station totals are sums of the Nielsen TV and Cable TV household estimates for each county in which the station registers viewing of more than 5% as per the Nielsen Survey Methods.

WGBA
Ch. 26

Network Service: NBC.

Licensee: Journal Broadcast Corp., 3355 S. Valley View Blvd., Las Vegas, NV 89102.

Studio: 1391 North Rd., Green Bay, WI 54313.

Mailing Address: PO Box 19099, Green Bay, WI 54307-9099.

Phone: 920-494-2626; 800-800-6619. **Fax:** 920-494-9550.

E-mail: gtaylor@journalbroadcastgroup.com

Web Site: http://www.nbc26.com

Technical Facilities: Channel No. 26 (542-548 MHz). Authorized power: 5000-kw max. visual, aural. Antenna: 1211-ft above av. terrain, 1020-ft. above ground, 990-ft. above sea level.

Latitude	44°	21'	30"
Longitude	87°	58'	48"

Transmitter: SE Quarter of Section 20, Town 22 N, Range 46 W, Glenmore Twp.

Note: Latitude and longitude coordinates shown are based on the North American Datum of 1927 (NAD 27) as currently required by the Mass Media Bureau of the FCC.

Multichannel TV Sound: Stereo only.

Satellite Earth Stations: Transmitter PYE; United Satellite Systems, 5-meter Ku & C-band; DH Satellite, 5-meter Ku & C-band; Pinzone receivers.

LMA: Local marketing agreement with WACY (M), Appleton.

Ownership: Journal Communications Inc. (Group Owner).

Began Operation: December 31, 1980. Sale to Family Group Ltd. by TV-26 Inc., Debtor-in-Possession, approved by FCC September 27, 1985. Sale to Aries Telecommunication Corp. (Carl J. Martin & Donald E. Clark) approved by FCC September 27, 1991. Sale to Grant Media by Aries Telecommunication Corp. approved by FCC July 29, 1992. Transfer to Aries Telecommunication Corp. by Grant Media approved by FCC June 27, 1997. Sale to present owner by Aries Telecommunication Corp. approved by FCC August 23, 2004.

Represented (sales): Continental Television Sales.

Represented (legal): Hogan & Hartson LLP.

Personnel:

Guyanne Taylor, Vice President & General Manager.

Scott Turke, National Sales Manager.

Joel Bernell, News Director.

Bruce Musial, Chief Engineer.

Gary Krultz, Business Manager.

Rick VanDeitey, Promotion Director.

Erik Berger, Production Director.

Debbie Reardon, Creative Services Manager.

Patty Gamboa, Traffic Manager.

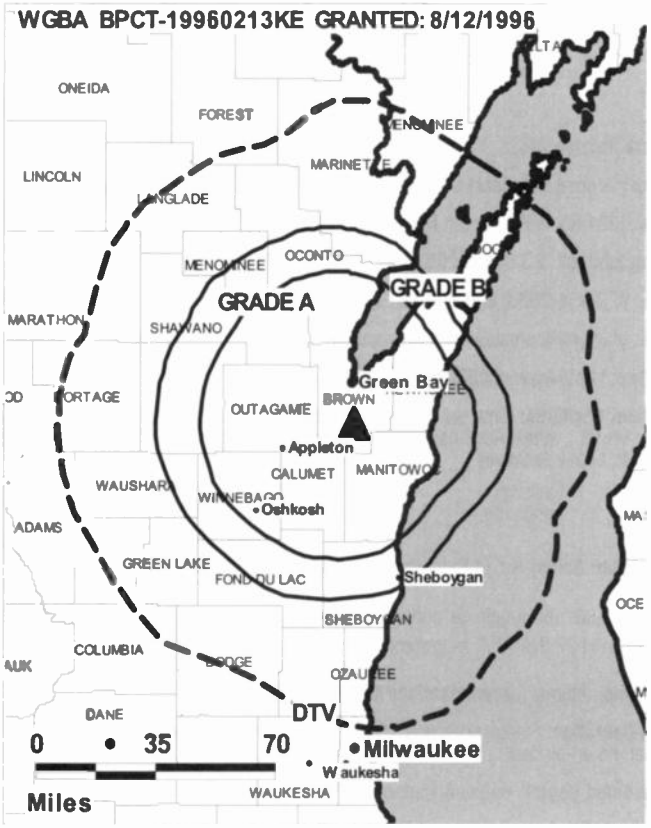

© 2008 Warren Communications News

City of License: Green Bay. **Station DMA:** Green Bay-Appleton, WI. **Rank:** 70.

Circulation © 2007 Nielsen. Coverage based on Nielsen study.

GrandTotal	Cable TV Households	Non-cable TV Households	Total TV Households
Estimated Station Totals *	252,620	229,010	481,630
Average Weekly Circulation (2007)	135,668	126,018	261,686
Average Daily Circulation (2007)			113,367

Station DMA Total	Cable TV Households	Non-cable TV Households	Total TV Households
Estimated Station Totals *	220,250	213,110	433,360
Average Weekly Circulation (2007)	132,316	124,015	256,331
Average Daily Circulation (2007)			111,871

Other DMA Total	Cable TV Households	Non-cable TV Households	Total TV Households
Estimated Station Totals *	32,370	15,900	48,270
Average Weekly Circulation (2007)	3,352	2,003	5,355
Average Daily Circulation (2007)			1,496

*Estimated station totals are sums of the Nielsen TV and Cable TV household estimates for each county in which the station registers viewing of more than 5% as per the Nielsen Survey Methods.

WGBA-DT
Ch. 41

Network Service: NBC.

Grantee: Journal Broadcast Corp., 3355 S. Valley View Blvd., Las Vegas, NV 89102.

Studio: 1391 North Rd., Green Bay, WI 54313.

Mailing Address: PO Box 19099, Green Bay, WI 54307.

Phone: 920-494-2626; 800-800-6619. **Fax:** 920-494-9550.

E-mail: gtaylor@journalbroadcastgroup.com

Web Site: http://www.nbc26.com

Technical Facilities: Channel No. 41 (632-638 MHz). Authorized power: 1000-kw max. visual, aural. Antenna: 1054-ft above av. terrain, 869-ft. above ground, 1859-ft. above sea level.

Latitude	44°	21'	30"
Longitude	87°	58'	48"

Transmitter: Shirley Rd. at Ridgeview Rd., Glenmore Twp.

Note: Latitude and longitude coordinates shown are based on the North American Datum of 1927 (NAD 27) as currently required by the Mass Media Bureau of the FCC.

Ownership: Journal Communications Inc. (Group Owner).

Began Operation: Station operating under Special Temporary Authority at 600-kw max. visual; no on-air date.

Represented (legal): Hogan & Hartson LLP.

Represented (sales): Continental Television Sales.

Personnel:

Guyanne Taylor, Vice President & General Manager.

Scott Turke, National Sales Manager.

Joel Bernell, News Director.

Bruce Musial, Chief Engineer.

Gary Kruitz, Business Manager.

Rick VanOeltey, Promotion Director.

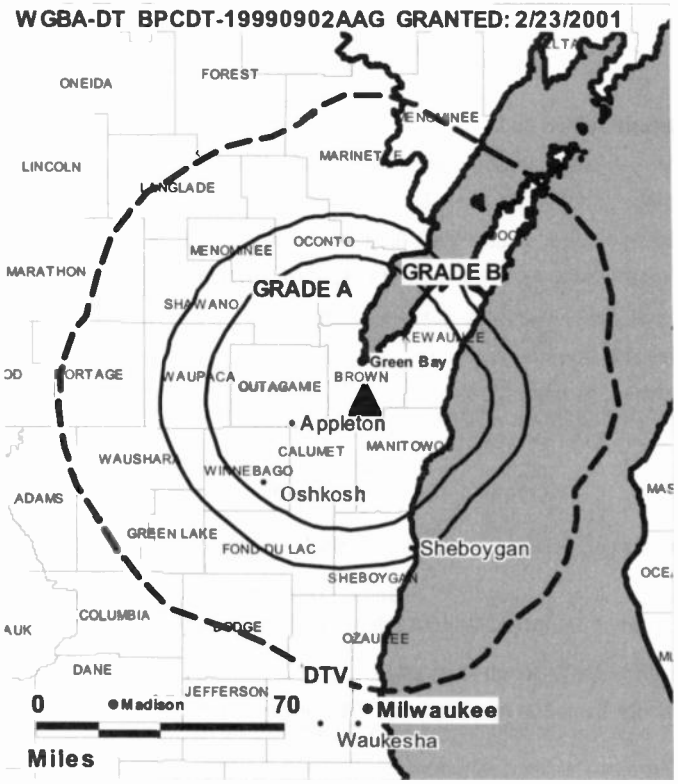

© 2008 Warren Communications News

Erik Berger, Production Director.

Debbie Reardon, Creative Services Director.

Patty Gamboa, Traffic Manager.

City of License: Green Bay. **Station OMA:** Green Bay-Appleton, WI. **Rank:** 70.

Nielsen Data: Not available.

WLUK-DT
Ch. 51

Network Service: FOX.

Licensee: LIN of Wisconsin LLC, 4 Richmond Square, Suite 200, Providence, RI 02906.

Studio: 787 Lombardi Ave., Green Bay, WI 54304.

Mailing Address: 787 Lombardi Ave., Green Bay, WI 54304.

Phone: 920-494-8711. **Fax:** 920-494-8782.

Web Site: http://www.wluk.com

Technical Facilities: Channel No. 51 (692-698 MHz). Authorized power: 500-kw max. visual, aural. Antenna: 1197-ft above av. terrain, 1127-ft. above ground, 2017-ft. above sea level.

Latitude	44°	20'	01"
Longitude	87°	58'	55"

Note: Latitude and longitude coordinates shown are based on the North American Datum of 1927 (NAD 27) as currently required by the Mass Media Bureau of the FCC.

Ownership: LIN TV Corp. (Group Owner).

Began Operation: January 20, 2003. Standard Definition.

Represented (legal): Covington & Burling.

Represented (sales): Continental Television Sales.

Personnel:

Jay Zollar, Vice President, General Manager & Program Director.

Tori Grant Welhouse, General Sales Manager.

Rick Hermes, Local Sales Manager.

Juli Buehler, News Director.

Mike Nipps, Chief Engineer.

Robert Elliott, Controller.

© 2008 Warren Communications News

Pat Krohlow, Promotion & Marketing Director.

Judy Servace, Traffic Manager.

City of License: Green Bay. **Station OMA:** Green Bay-Appleton, WI. **Rank:** 70.

Nielsen Data: Not available.

WLUK-TV
Ch. 11

Network Service: FOX.

Licensee: LIN of Wisconsin LLC, 4 Richmond Square, Suite 200, Providence, RI 02906.

Studio: 787 Lombardi Ave., Green Bay, WI 54304.

Mailing Address: 787 Lombardi Ave., Green Bay, WI 54304.

Phone: 920-494-8711. **Fax:** 920-494-8782.

Web Site: http://www.wluk.com

Technical Facilities: Channel No. 11 (198-204 MHz). Authorized power: 316-kw visual, 47.9-kw aural. Antenna: 1260-ft above av. terrain, 1160-ft. above ground, 2046-ft. above sea level.

Latitude	44°	24'	31.4"
Longitude	87°	59'	29"

Transmitter: Glenmore Rd., De Pere Township.

Note: Latitude and longitude coordinates shown are based on the North American Datum of 1927 (NAD 27) as currently required by the Mass Media Bureau of the FCC.

Multichannel TV Sound: Stereo only.

Satellite Earth Stations: Transmitter NEC; Microdyne, ; Harris, 3.5-meter; KLM, 5-meter; Harris, 6.1-meter; Microdyne, Harris receivers.

Ownership: LIN TV Corp. (Group Owner).

Began Operation: August 9, 1954. Sale to present owner by Emmis Communications Corp. approved by FCC November 29, 2005. Sale to Emmis Communications Corp. by Silver King Communications Inc. approved by FCC June 23, 1998. Sale to Silver King Communications Inc. by SF Broadcasting approved by FCC August 16, 1996. Sale to SF Broadcasting by Busse Broadcasting Co. approved by FCC April 27, 1995. Sale to Busse Broadcasting Co. by Gillett Broadcasting approved by FCC July 31, 1987. Sale to Gillett Broadcasting by Post Corp. approved by FCC June 19, 1984. Sale to Post Corp. by M & M Broadcasting Co. Inc. approved by FCC January 6, 1965. Sale to M & M Broadcasting by W. E. Walker (50%), J. D. Mackin (23.3%) & associates approved by FCC March 19, 1958.

Represented (legal): Covington & Burling.

Represented (sales): Continental Television Sales.

Personnel:

Jay Zollar, Vice President, General Manager & Program Director.

Tori Grant Welhouse, General Sales Manager.

Rick Hermes, Local Sales Manager.

Juli Buehler, News Director.

Mike Nipps, Chief Engineer.

Robert Elliott, Controller.

Pat Krohlow, Promotion & Marketing Director.

Judy Servace, Traffic Manager.

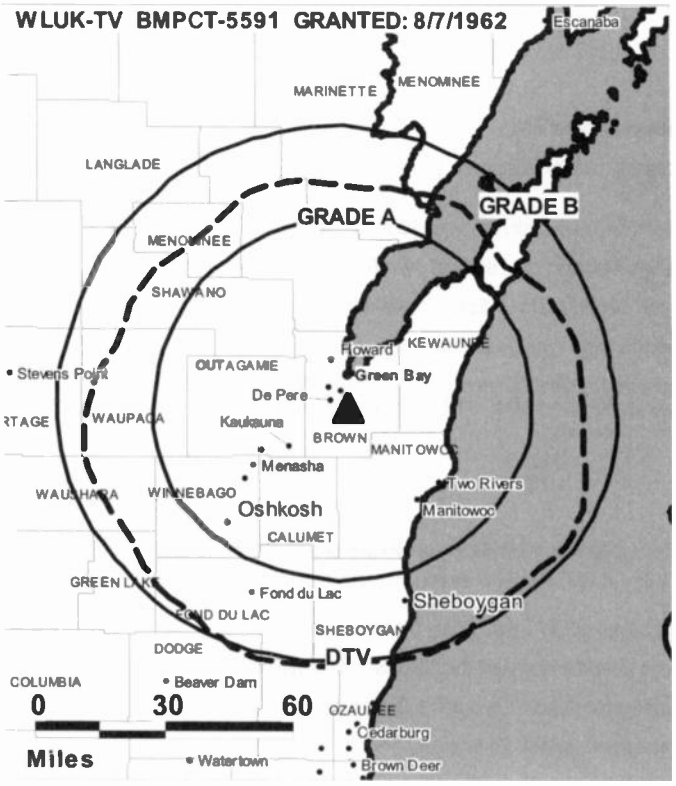

© 2008 Warren Communications News

City of License: Green Bay. **Station DMA:** Green Bay-Appleton, WI. **Rank:** 70.

Circulation © 2007 Nielsen. Coverage based on Nielsen study.

GrandTotal	Cable TV Households	Non-cable TV Households	Total TV Households
Estimated Station Totals *	317,910	262,960	580,870
Average Weekly Circulation (2007)	204,511	157,834	362,345
Average Daily Circulation (2007)			174,216

Station DMA Total	Cable TV Households	Non-cable TV Households	Total TV Households
Estimated Station Totals *	220,250	213,110	433,360
Average Weekly Circulation (2007)	162,403	151,296	313,699
Average Daily Circulation (2007)			158,675

Other DMA Total	Cable TV Households	Non-cable TV Households	Total TV Households
Estimated Station Totals *	97,660	49,850	147,510
Average Weekly Circulation (2007)	42,108	6,538	48,646
Average Daily Circulation (2007)			15,541

*Estimated station totals are sums of the Nielsen TV and Cable TV household estimates for each county in which the station registers viewing of more than 5% as per the Nielsen Survey Methods.

WBUW

Ch. 57

Network Service: CW.

Licensee: Acme Television Licenses of Madison LLC, 2101 E. 4th St., Suite 202, Santa Ana, CA 92705.

Studio: 2814 Syene Rd., Madison, WI 53713.

Mailing Address: 2814 Syene Rd., Madison, WI 53713.

Phone: 608-270-5700. **Fax:** 608-270-5717.

E-mail: tom.keeler@wb57.com

Web Site: http://www.madisonscw.com/

Technical Facilities: Channel No. 57 (728-734 MHz). Authorized power: 5000-kw max. visual, aural. Antenna: 1362-ft above av. terrain, 1273-ft. above ground, 2339-ft. above sea level.

Latitude	43°	03'	03"
Longitude	89°	29'	13"

Note: Latitude and longitude coordinates shown are based on the North American Datum of 1927 (NAD 27) as currently required by the Mass Media Bureau of the FCC.

Ownership: ACME Communications Inc. (Group Owner).

Began Operation: July 5, 1999. Transfer of 49% interest to TRP Communications LLC (making 100%) by LSLG Associates LLC (Lucille Salhany & Leonard Grossi) consummated April 14, 2000. Pro forma assignment to Puri Family LP by TRP Communications LLC approved by FCC October 24, 2000. Involuntary assignment to Michael E. Kepler, Trustee, approved by FCC January 11, 2002. Sale to present owner by Michael Kepler, Trustee, Puri Family LP approved by FCC June 7, 2002.

Represented (engineering): S. K. Khanna.

Personnel:

Tom Keeler, General Manager & General Sales Manager.

Eric Krieghoff, National Sales Manager.

Katherine Ramirez, National Sales Manager.

Vanessa Younger, Local Sales Manager.

Eugene Cooper, Program Director.

Dave Shelly, Creative Services Director.

Mark Albright, Traffic Manager.

Dave Riche, Production Director.

Jeff Juniet, Chief Engineer.

City of License: Janesville. **Station DMA:** Madison, WI. **Rank:** 85.

WBUW BPCT-20040121ACY GRANTED: 3/29/2004

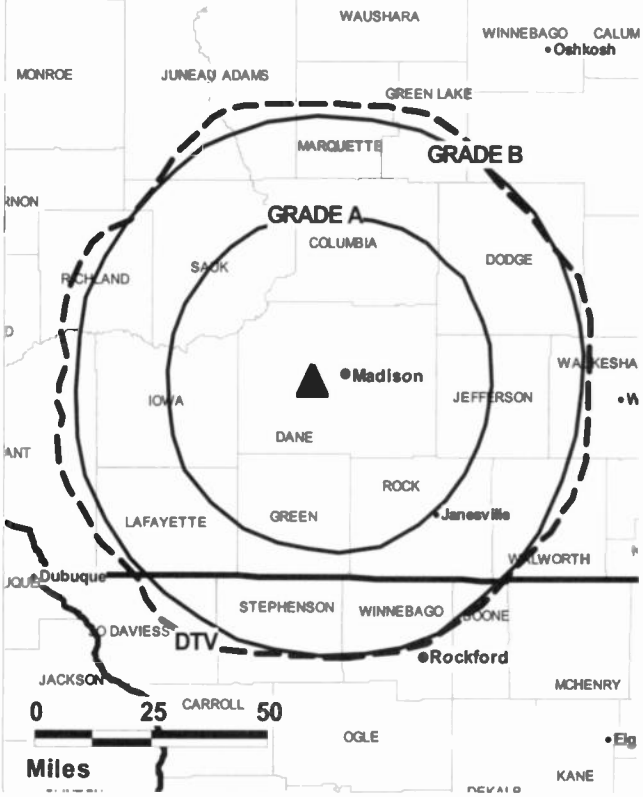

© 2008 Warren Communications News

Circulation © 2007 Nielsen. Coverage based on Nielsen study.

GrandTotal	Cable TV Households	Non-cable TV Households	Total TV Households
Estimated Station Totals *	228,570	218,370	446,940
Average Weekly Circulation (2007)	40,052	53,415	93,467
Average Daily Circulation (2007)			28,395

Station DMA Total	Cable TV Households	Non-cable TV Households	Total TV Households
Estimated Station Totals *	188,930	163,920	352,850
Average Weekly Circulation (2007)	35,283	46,101	81,384
Average Daily Circulation (2007)			24,702

Other DMA Total	Cable TV Households	Non-cable TV Households	Total TV Households
Estimated Station Totals *	39,640	54,450	94,090
Average Weekly Circulation (2007)	4,769	7,314	12,083
Average Daily Circulation (2007)			3,693

*Estimated station totals are sums of the Nielsen TV and Cable TV household estimates for each county in which the station registers viewing of more than 5% as per the Nielsen Survey Methods.

WBUW-DT

Ch. 32

Network Service: CW.

Licensee: Acme Television Licenses of Madison LLC, 2101 E. 4th St., Suite 202, Santa Ana, CA 92705.

Studio: 2814 Syene Rd., Madison, WI 53713.

Mailing Address: 2814 Syene Rd., Madison, WI 53713.

Phone: 608-270-5700. **Fax:** 608-270-5717.

E-mail: tom.keeler@wb57.com

Web Site: http://www.madisonscw.com/

Technical Facilities: Channel No. 32 (578-584 MHz). Authorized power: 200-kw max. visual, aural. Antenna: 1270-ft above av. terrain, 1181-ft. above ground, 2247-ft. above sea level.

Latitude	43°	03'	03"
Longitude	89°	29'	13"

Note: Latitude and longitude coordinates shown are based on the North American Datum of 1927 (NAD 27) as currently required by the Mass Media Bureau of the FCC.

Ownership: ACME Communications Inc. (Group Owner).

Began Operation: Station operating; no on-air date

Personnel:

Tom Keeler, General Manager & General Sales Manager.

Katherine Ramirez, National Sales Manager.

Eric Krieghoff, National Sales Manager.

Vanessa Younger, Local Sales Manager.

Eugene Cooper, Program Director.

Dave Shelly, Creative Services Director.

Mark Albright, Traffic Manager.

WBUW-DT BMPCDT-20040121ADB GRANTED: 3/2/2004

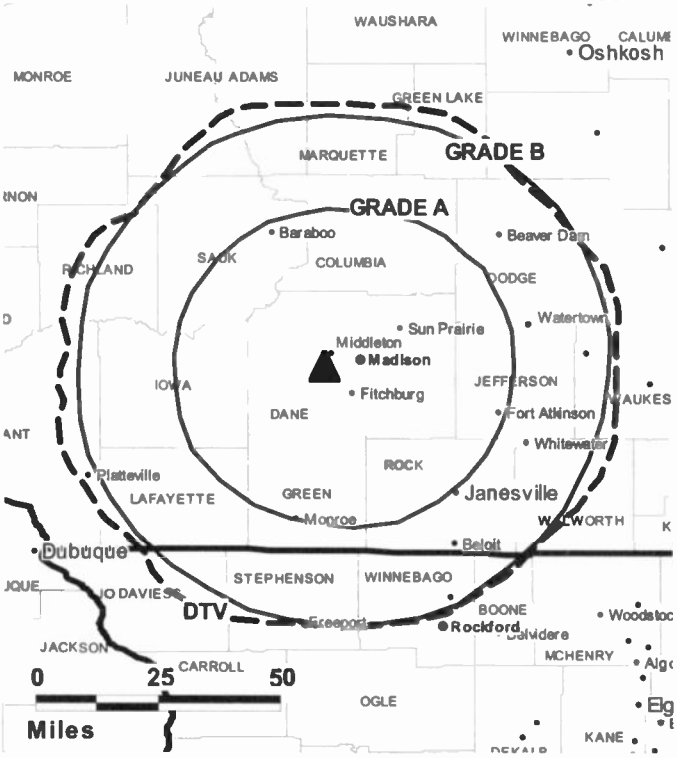

© 2008 Warren Communications News

Jeff Juniet, Chief Engineer.

Dave Riche, Production Director.

City of License: Janesville. **Station DMA:** Madison, WI. **Rank:** 85.

Nielsen Data: Not available.

WPXE

Ch. 55

Network Service: ION.

Licensee: Paxson Milwaukee License Inc., 601 Clearwater Park Rd., West Palm Beach, FL 33401-6233.

Studio: 6161 N Flint Rd, Ste F, Glendale, WI 53209.

Mailing Address: 6161 N Flint Rd, Ste F, Glendale, WI 53209.

Phone: 414-247-0117. **Fax:** 414-247-1302.

E-mail: laurielau@ionmedia.tv

Web Site: http://www.ionline.tv

Technical Facilities: Channel No. 55 (716-722 MHz). Authorized power: 5000-kw max. visual, aural. Antenna: 472-ft above av. terrain, 472-ft. above ground, 1204-ft. above sea level.

Latitude	42°	45'	30"
Longitude	87°	57'	55"

Transmitter: N. Two Mile Rd., W of I-94, Frankville.

Note: Latitude and longitude coordinates shown are based on the North American Datum of 1927 (NAD 27) as currently required by the Mass Media Bureau of the FCC.

Ownership: ION Media Networks Inc. (Group Owner).

Began Operation: June 1, 1988. Transfer to CIG Media LLC pends.

Represented (legal): Dow Lohnes PLLC.

Represented (sales): NBC.

Personnel:

Mark Le Grand, Local Sales Manager.

Laurie Lau, Station Operations Manager.

Lon Rudolph, National Sales Manager.

Scott Schmielle, Chief Engineer.

Shirley Zyniecki, Traffic Manager.

City of License: Kenosha. **Station DMA:** Milwaukee, WI. **Rank:** 34.

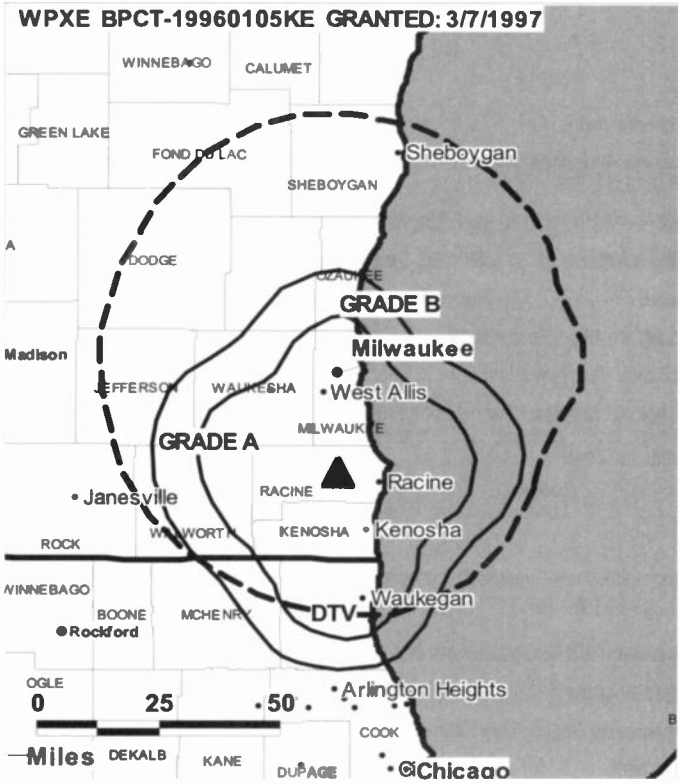

© 2008 Warren Communications News

Circulation © 2007 Nielsen. Coverage based on Nielsen study.

GrandTotal	Cable TV Households	Non-cable TV Households	Total TV Households
Estimated Station Totals *	366,960	33,680	400,640
Average Weekly Circulation (2007)	21,756	3,519	25,275
Average Daily Circulation (2007)			6,295

Station DMA Total	Cable TV Households	Non-cable TV Households	Total TV Households
Estimated Station Totals *	366,960	33,680	400,640
Average Weekly Circulation (2007)	21,756	3,519	25,275
Average Daily Circulation (2007)			6,295

*Estimated station totals are sums of the Nielsen TV and Cable TV household estimates for each county in which the station registers viewing of more than 5% as per the Nielsen Survey Methods.

WPXE-DT
Ch. 40

Network Service: ION.

Licensee: Paxson Milwaukee License Inc., 601 Clearwater Park Rd., West Palm Beach, FL 33401-6233.

Studio: 6161 N Flint Rd, Ste F, Glendale, WI 63209.

Mailing Address: 6161 N Flint Rd, Ste F, Glendale, WI 53209.

Phone: 414-247-0117. **Fax:** 414-247-1302.

E-mail: laurielau@ionmedia.tv

Web Site: http://www.ionline.tv

Technical Facilities: Channel No. 40 (626-632 MHz). Authorized power: 830-kw max. visual, aural. Antenna: 1175-ft above av. terrain, 1201-ft. above ground, 1827-ft. above sea level.

Latitude	43°	005'	44"
Longitude	87°	54'	17"

Note: Latitude and longitude coordinates shown are based on the North American Datum of 1927 (NAD 27) as currently required by the Mass Media Bureau of the FCC.

Ownership: ION Media Networks Inc. (Group Owner).

Began Operation: Station operating; no on-air date.

Represented (legal): Dow Lohnes PLLC.

Personnel:

Mark Le Grand, Local Sales Manager.

Lon Rudolph, National Sales Manager.

Laurie Lau, Station Operations Manager.

Scott Schmielle, Chief Engineer.

Shirley Zyniecki, Traffic Manager.

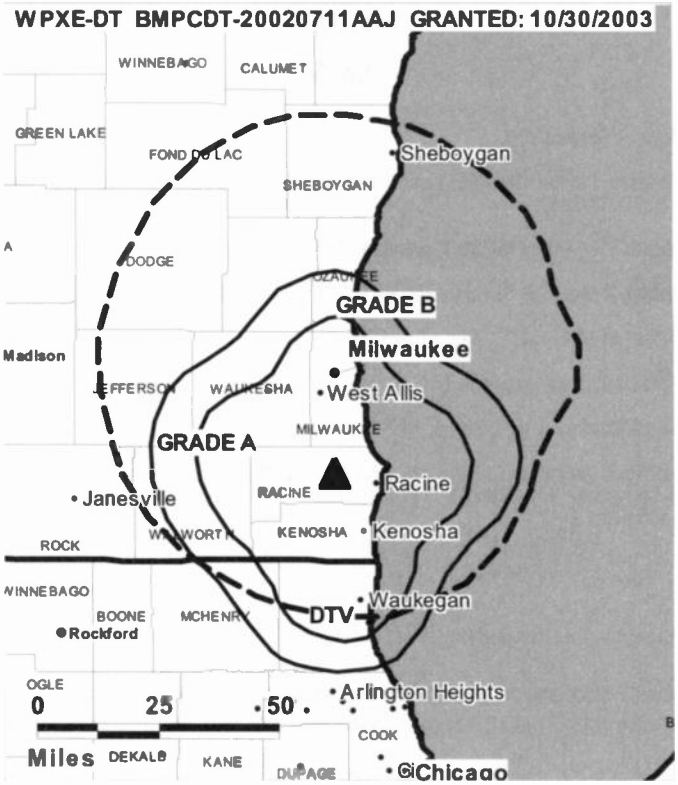

© 2008 Warren Communications News

City of License: Kenosha. **Station OMA:** Milwaukee, WI. **Rank:** 34.

Nielsen Data: Not available.

WKBT
Ch. 8

Network Service: CBS.

Licensee: QueenB Television LLC, 7025 Raymond Rd, Madison, WI 53719.

Studio: 141 S. 6th St., La Crosse, WI 54601.

Mailing Address: PO Box 1867, La Crosse, WI 54602.

Phone: 608-782-4678. **Fax:** 608-782-4674.

E-mail: mroswall@wkbt.com

Web Site: http://www.wkbt.com

Technical Facilities: Channel No. 8 (180-186 MHz). Authorized power: 316-kw visual, 57.5-kw aural. Antenna: 1540-ft above av. terrain, 1625-ft. above ground, 2449-ft. above sea level.

Latitude	44°	05'	28"
Longitude	91°	20'	15"

Holds CP for change to 1525-ft above av. terrain, 1547-ft. above ground, 2370-ft. above sea level; lat. 44° 05' 28.10", long. 91° 20' 16.50", BPCT-20040812AAX.

Note: Latitude and longitude coordinates shown are based on the North American Datum of 1927 (NAD 27) as currently required by the Mass Media Bureau of the FCC.

Satellite Earth Stations: Transmitter RCA; Scientific-Atlanta, 4.6-meter; DH Satellite, 5-meter; Comtech, 5-meter; Scientific-Atlanta, 7-meter; Standard Communications, Scientific-Atlanta receivers.

News Service: AP.

Ownership: Morgan Murphy Stations (Group Owner).

Began Operation: August 1, 1954. Sale to present owner by Young Broadcasting Inc. approved by FCC January 11, 2000. Sale to Young Broadcasting Inc. by Backe Communications approved by FCC May 14, 1986 (Television Digest, Vol. 25:15). Sale to Backe Communications by Gross Telecasting approved by FCC April 26, 1984 (Vol. 24:12). Sale to Gross Telecasting by La Crosse Tribune, Dahl family & others approved by FCC December 10, 1969 (Vol. 9:24, 50).

Represented (sales): Harrington Righter & Parsons Inc. (HRP).

Represented (legal): Hanft Fride.

Personnel:

Scott Chorski, Vice President & General Manager.

Barb Pervisky, General Sales Manager & Sales Director.

Cindy Taerud-Forkes, Local Sales Manager.

Brian Voight, Production Coordinator.

Anne Paape, News Director.

Dennis McSorley, Chief Engineer.

Marsha Olson, Business Manager & Human Resources.

Maria Roswall, Program Director.

Chad Busta, Promotion Manager.

Alex Knox, Creative Services Manager.

Larry Johnson, Traffic Manager.

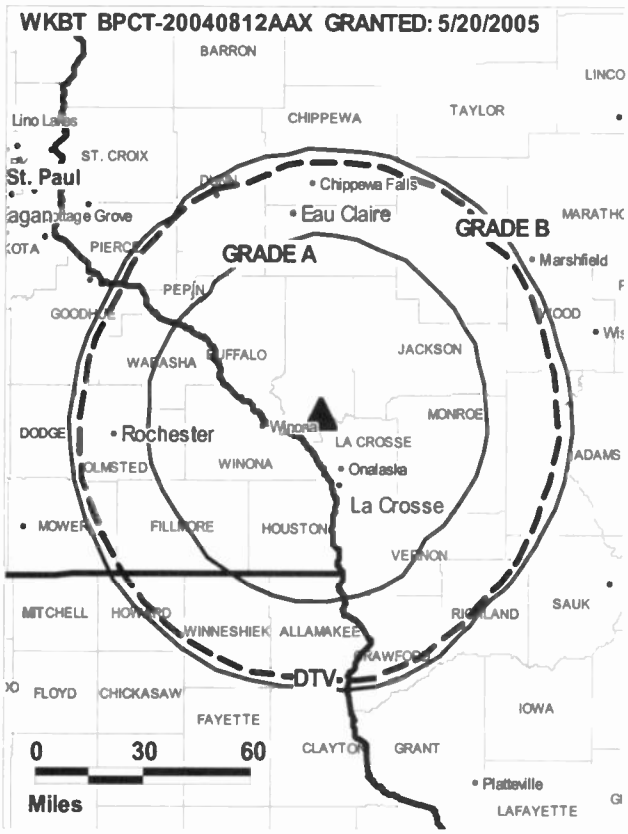

© 2008 Warren Communications News

Lynn Zee Dokken-Knox, Web Manager, Special Projects & Community Services Manager.

City of License: La Crosse. **Station DMA:** La Crosse-Eau Claire, WI. **Rank:** 127.

Circulation © 2007 Nielsen. Coverage based on Nielsen study.

GrandTotal	Cable TV Households	Non-cable TV Households	Total TV Households
Estimated Station Totals *	156,750	141,920	298,670
Average Weekly Circulation (2007)	85,880	54,633	140,513
Average Daily Circulation (2007)			69,991

Station DMA Total	Cable TV Households	Non-cable TV Households	Total TV Households
Estimated Station Totals *	110,050	97,870	207,920
Average Weekly Circulation (2007)	76,215	50,003	126,218
Average Daily Circulation (2007)			64,874

Other DMA Total	Cable TV Households	Non-cable TV Households	Total TV Households
Estimated Station Totals *	46,700	44,050	90,750
Average Weekly Circulation (2007)	9,665	4,630	14,295
Average Daily Circulation (2007)			5,117

*Estimated station totals are sums of the Nielsen TV and Cable TV household estimates for each county in which the station registers viewing of more than 5% as per the Nielsen Survey Methods.

WKBT-DT
Ch. 41

Network Service: MNT, CBS.

Grantee: QueenB Television LLC, 7025 Raymond Rd, Madison, WI 53719.

Studio: 141 S. 6th St., La Crosse, WI 54601.

Mailing Address: PO Box 1867, La Crosse, WI 54602.

Phone: 608-782-4678. **Fax:** 608-782-4674.

E-mail: mroswall@wkbt.com

Web Site: http://www.wkbt.com

Technical Facilities: Channel No. 41 (632-638 MHz). Authorized power: 494-kw max. visual, aural. Antenna: 1514-ft above av. terrain, 1536-ft. above ground, 2359-ft. above sea level.

Latitude	44°	05'	28.1"
Longitude	91°	20'	16.5"

Note: Latitude and longitude coordinates shown are based on the North American Datum of 1927 (NAD 27) as currently required by the Mass Media Bureau of the FCC.

Satellite Earth Stations: Transmitter RCA; Scientific-Atlanta, 4.6-meter; DH Satellite, 5-meter; Comtech, 5-meter; Scientific-Atlanta, 7-meter; Standard Communications, Scientific-Atlanta receivers.

Ownership: Morgan Murphy Stations (Group Owner).

Began Operation: Station operating; no on-air date.

Personnel:

Scott Chorski, Vice President & General Manager.

Barb Pervisky, General Sales Manager & Sales Director.

Cindy Taerud-Forkes, Local Sales Manager.

Brian Voight, Production Coordinator.

Anne Paape, News Director.

Dennis McSorley, Chief Engineer.

Marsha Olson, Business Manager & Human Resources.

Maria Roswall, Program Director.

WKBT-DT BMPCDT-20060526ADL GRANTED: 6/15/2006

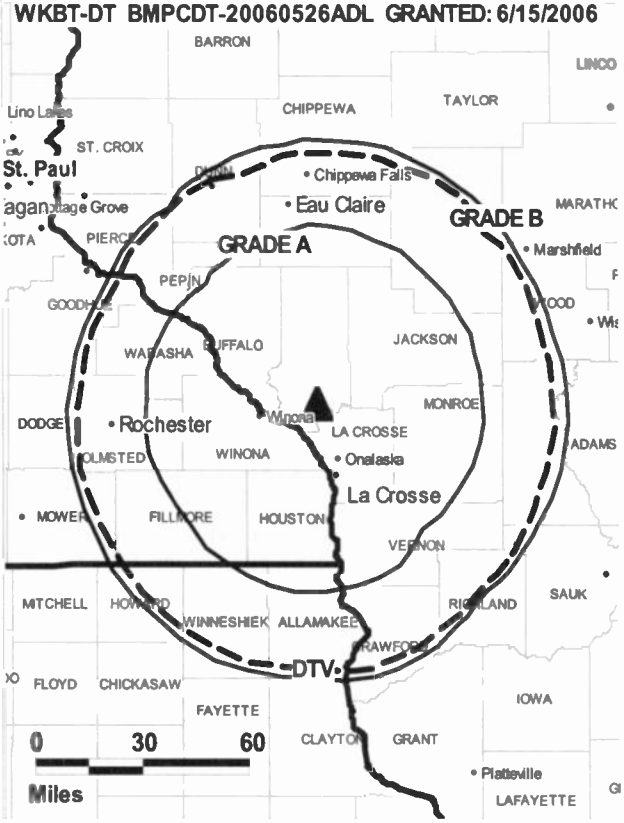

© 2008 Warren Communications News

Chad Busta, Promotion Manager.

Alex Knox, Creative Services Manager.

Larry Johnson, Traffic Manager.

Lynn Zee Dokken-Knox, Web Manager, Special Projects & Community Services Manager.

City of License: La Crosse. **Station DMA:** La Crosse-Eau Claire, WI. **Rank:** 127.

Nielsen Data: Not available.

WLAX
Ch. 25
(Operates satellite WEUX, Chippewa Falls)

Network Service: FOX.

Licensee: Grant Media LLC, 915 Middle River Dr, Ste 409, Fort Lauderdale, FL 33304.

Mailing Address: 1305 Interchange Place, La Crosse, WI 54603-1673.

Phone: 608-781-0025. **Fax:** 608-783-2520.

E-mail: bweinstein@fox25fox48.com

Web Site: http://www.fox25fox48.com

Technical Facilities: Channel No. 25 (536-542 MHz). Authorized power: 2000-kw max. visual, aural. Antenna: 981-ft above av. terrain, 650-ft. above ground, 1864-ft. above sea level.

Latitude	43°	48'	15"
Longitude	91°	22'	20"

Transmitter: 1000 Tschumper Ridge Rd., La Crescent, MN.

Note: Latitude and longitude coordinates shown are based on the North American Datum of 1927 (NAD 27) as currently required by the Mass Media Bureau of the FCC.

Satellite Earth Stations: Transmitter Thales/Comark-IOT, Harris-IOT; AFC, 3.05-meter Ku-band; Patriot, 3.8-meter C-band; Comtech, 5-meter C-band; DH Satellite, 5-meter Ku & C-band; DH Satellite, 5-meter C-band; Andrew, 4.7-meter C-band; DirecPC, 1-meter Ku-band; Microdyne, 1.5-meter Ku-band; AFC, 5.-meter C-band; Drake, Drake, Wegener, Tandberg, Wegener, Wegener, Wegener, Media DVX, Fastchannel, Drake receivers.

Ownership: Grant Co. Inc. (Group Owner).

Began Operation: November 10, 1986. Sale to Aries Telecommunications Corp. by Family Group Ltd. approved by FCC September 27, 1991. Sale to Donald E. Clark by Aries Telecommunications Corp. approved by FCC July 29, 1992. Sale to present owner by Donald E. Clark approved by FCC December 15, 1995.

Represented (sales): Petry Television Inc.

Represented (legal): Wilkinson Barker Knauer LLP.

Personnel:

Bob Weinstein, Station & General Sales Manager.

Clay Koenig, Local & Regional Sales Manager.

Mark G. Burg, Engineering Director.

Bill Wiesjahn, Business Manager.

Barb Quillin, Program Director.

Pat Stipout, Promotions Manager.

Bill Stoneberg, Production Director.

Eric Barczak, Traffic Director.

City of License: La Crosse. **Station DMA:** La Crosse-Eau Claire, WI. **Rank:** 127.

WLAX BMPCT-20000114AAA GRANTED: 10/5/2000

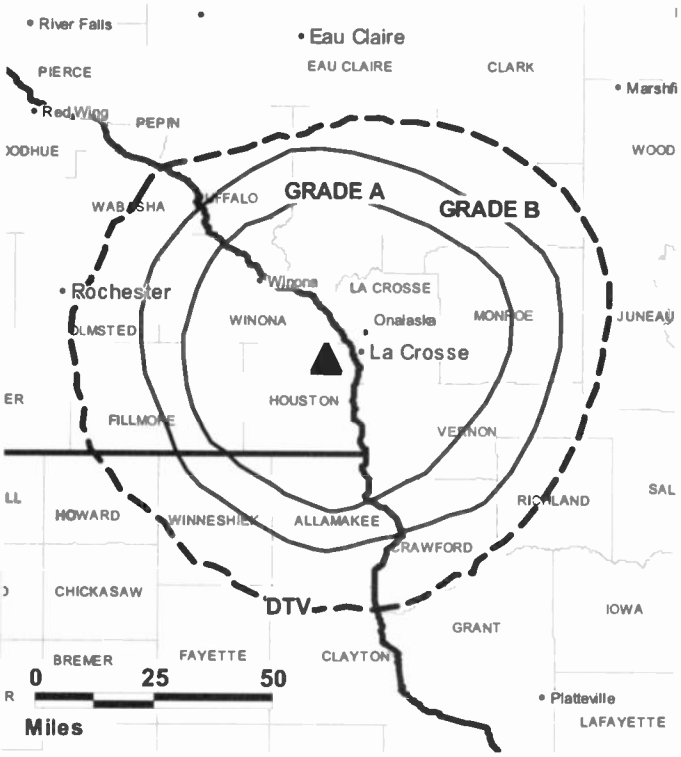

© 2008 Warren Communications News

Circulation © 2007 Nielsen. Coverage based on Nielsen study.

GrandTotal	Cable TV Households	Non-cable TV Households	Total TV Households
Estimated Station Totals *	101,060	110,600	211,660
Average Weekly Circulation (2007)	43,094	33,672	76,766
Average Daily Circulation (2007)			24,455

Station DMA Total	Cable TV Households	Non-cable TV Households	Total TV Households
Estimated Station Totals *	71,940	97,870	169,810
Average Weekly Circulation (2007)	37,953	31,738	69,691
Average Daily Circulation (2007)			22,394

Other DMA Total	Cable TV Households	Non-cable TV Households	Total TV Households
Estimated Station Totals *	29,120	12,730	41,850
Average Weekly Circulation (2007)	5,141	1,934	7,075
Average Daily Circulation (2007)			2,061

*Estimated station totals are sums of the Nielsen TV and Cable TV household estimates for each county in which the station registers viewing of more than 5% as per the Nielsen Survey Methods.

WLAX-DT
Ch. 17

Network Service: FOX.

Grantee: Grant Media LLC, 915 Middle River Dr, Ste 409, Fort Lauderdale, FL 33304.

Studio: 1305 Interchange Place, La Crosse, WI 54603.

Mailing Address: 1305 Interchange Place, La Crosse, WI 54603.

Phone: 608-781-0025. **Fax:** 608-783-2520.

E-mail: bweinstein@fox25fox48.com

Web Site: http://www.fox25fox48.com

Technical Facilities: Channel No. 17 (488-494 MHz). Authorized power: 450-kw max. visual, aural. Antenna: 1145-ft above av. terrain, 814-ft. above ground, 2028-ft. above sea level.

Latitude	43°	48'	15.3"
Longitude	91°	22'	20"

Note: Latitude and longitude coordinates shown are based on the North American Datum of 1927 (NAD 27) as currently required by the Mass Media Bureau of the FCC.

Ownership: Grant Co. Inc. (Group Owner).

Began Operation: Station operating under Special Temporary Authority at 2.46-kw max. visual; no on-air date

Represented (legal): Wilkinson Barker Knauer LLP.

Represented (sales): Petry Television Inc.

Personnel:

Bob Weinstein, Station & General Sales Manager.

Clay Koenig, Local & Regional Sales Manager.

Mark G. Burg, Engineering Director.

Bill Wiesjahn, Business Manager.

Barb Quillin, Program Director.

Pat Stipout, Promotions Manager.

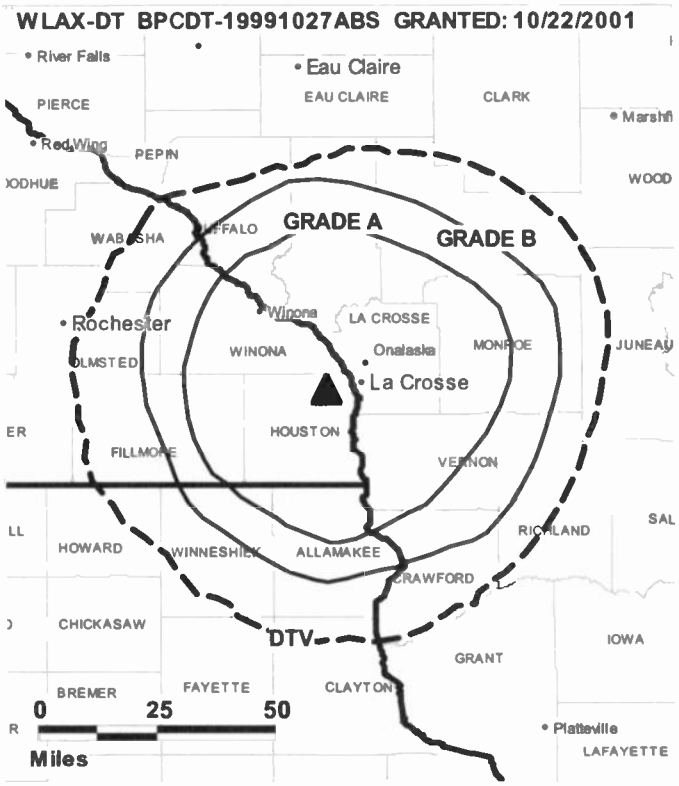

© 2008 Warren Communications News

Bill Stoneberg, Production Manager.

Eric Barczak, Traffic Director.

City of License: La Crosse. **Station DMA:** La Crosse-Eau Claire, WI. **Rank:** 127.

Nielsen Data: Not available.

WXOW-DT
Ch. 14
(Operates satellite WQOW-DT, Eau Claire)

Network Service: CW, ABC.

Grantee: WXOW/WQOW Television Inc., PO Box C-4019, La Crosse, WI 54602-4019.

WXOW-DT: 3705 County Hwy. 25, La Crescent, MN 55947.

Mailing Address: PO Box C-4019, La Crosse, WI 54602-4019.

Phone: 507-895-9969. **Fax:** 507-895-8124.

E-mail: croth@wxow.com

Web Site: http://www.wxow.com

Technical Facilities: Channel No. 14 (470-476 MHz). Authorized power: 174-kw max. visual, aural. Antenna: 1142-ft above av. terrain, 790-ft. above ground, 2016-ft. above sea level.

Latitude	43°	48'	23"
Longitude	91°	22'	02"

Note: Latitude and longitude coordinates shown are based on the North American Datum of 1927 (NAD 27) as currently required by the Mass Media Bureau of the FCC.

Ownership: Quincy Broadcasting Co. (Group Owner).

Began Operation: August 20, 2002. Standard Definition. Station operating under Special Temporary Authority at 49-kw max. visual.

Represented (sales): Blair Television.

Represented (legal): Wilkinson Barker Knauer LLP.

Personnel:

Thomas A. Oakley, Chief Executive Officer.

Ralph M. Oakley, Chief Operating Officer.

Chuck Roth, Vice President & General Manager.

David Booth, Station & Sales Manager.

Brian Schumacher, National Sales Manager.

Sean Dwyer, News Director.

WXOW-DT BMPCDT-20060608AAJ GRANTED: 9/22/2006

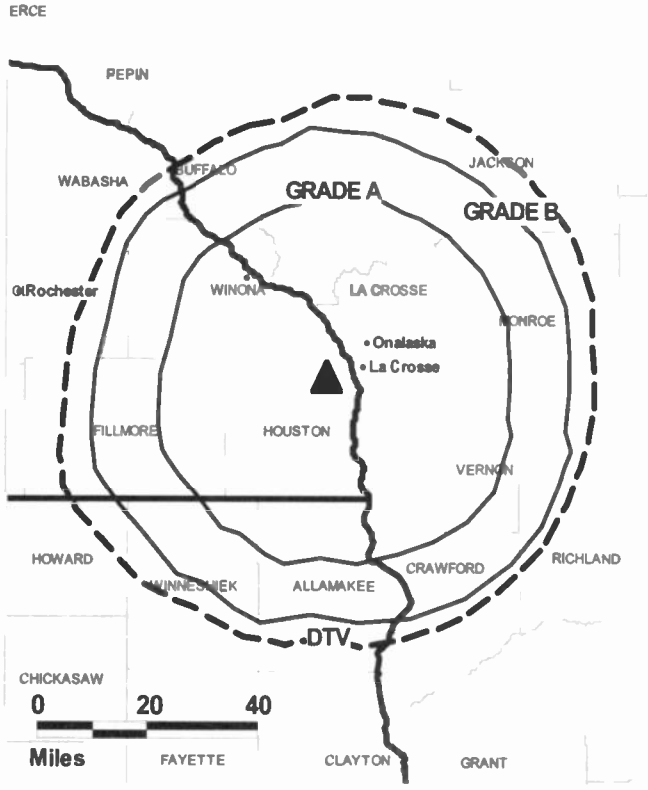

© 2008 Warren Communications News

Jerrett Liddicoat, Chief Engineer.

Deborah Simonis, Program Director.

Laramie McClurg, Promotion Director.

Mitch Moths, Production Manager.

City of License: La Crosse. **Station DMA:** La Crosse-Eau Claire, WI. **Rank:** 127.

Nielsen Data: Not available.

WXOW-TV
Ch. 19
(Operates satellite WQOW-TV, Eau Claire)

Network Service: ABC.

Licensee: WXOW/WQOW Television Inc., PO Box C-4019, La Crosse, WI 54602-4019.

WXOW-TV: 3705 County Hwy. 25, La Crescent, MN 55947.

Mailing Address: PO Box C-4019, La Crosse, WI 54602.

Phone: 507-895-9969. **Fax:** 507-895-8124.

E-mail: croth@wxow.com

Web Site: http://www.wxow.com

Technical Facilities: Channel No. 19 (500-506 MHz). Authorized power: 631-kw max. visual, 63.1-kw aural. Antenna: 1139-ft above av. terrain, 791-ft. above ground, 2018-ft. above sea level.

Latitude	43°	48'	23"
Longitude	91°	22'	02"

Transmitter: 3705 County Hwy. 25, La Crescent, MN.

Note: Latitude and longitude coordinates shown are based on the North American Datum of 1927 (NAD 27) as currently required by the Mass Media Bureau of the FCC.

Satellite Earth Stations: Transmitter RCA; AFC, 3-meter Ku-band; United Satellite Systems, 5-meter C-band; DH Satellite, 5-meter Ku-band; Andrew, 5-meter C-band; Andrew, 7-meter C-band; Scientific-Atlanta, M/A-Com, Drake, Cyclesat, ChannelMaster receivers.

News Service: AP.

Ownership: Quincy Broadcasting Co. (Group Owner).

Began Operation: March 7, 1970. Sale to Tak Communications (Sharad Tak) by Liberty Broadcasting approved by FCC January 7, 1985 (Television Digest, Vol. 24:43). Assignment of license to Operating Agent approved by FCC January 27, 1993. Sale to Shockley Communications Corp. approved by FCC September 27, 1995. Sale to present owner by Shockley Communications Corp. approved by FCC April 17, 2001 (Vol. 41:23).

Represented (sales): Blair Television.

Represented (legal): Wilkinson Barker Knauer LLP.

Personnel:

Thomas A. Oakley, Chief Executive Officer.

Ralph M. Oakley, Chief Operating Officer.

Chuck Roth, Vice President & General Manager.

David Booth, Station & Sales Manager.

Brian Schumacher, National Sales Manager.

Sean Dwyer, News Director.

Jerrett Liddicoat, Chief Engineer.

Deborah Simonis, Program Director.

Laramie McClurg, Promotion Director.

WXOW-TV BPCT-19990503KE GRANTED: 11/9/1999

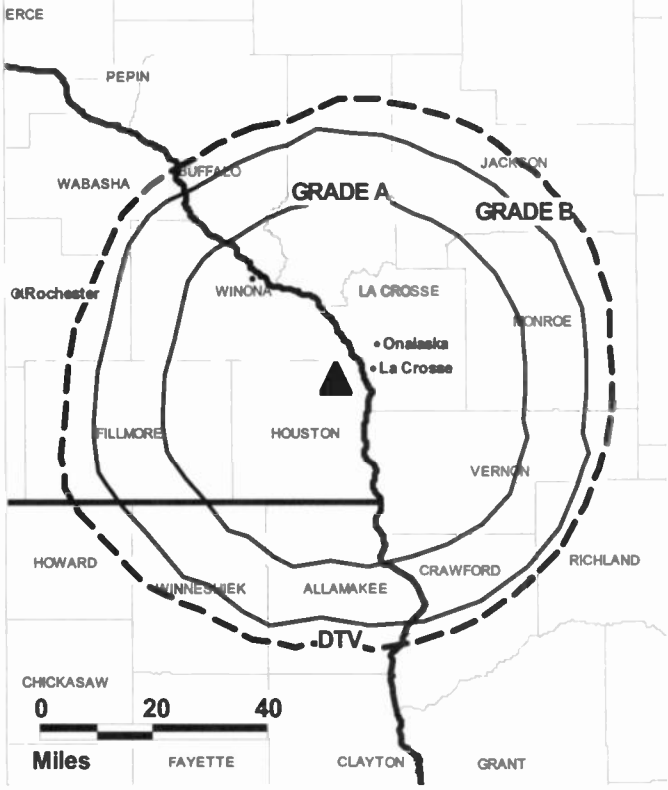

© 2008 Warren Communications News

Mitch Moths, Production Manager.

City of License: La Crosse. **Station DMA:** La Crosse-Eau Claire, WI. **Rank:** 127.

Circulation © 2007 Nielsen. Coverage based on Nielsen study.

GrandTotal	Cable TV Households	Non-cable TV Households	Total TV Households
Estimated Station Totals *	95,230	110,600	205,830
Average Weekly Circulation (2007)	52,484	38,002	90,486
Average Daily Circulation (2007)			41,914

Station DMA Total	Cable TV Households	Non-cable TV Households	Total TV Households
Estimated Station Totals *	71,940	97,870	169,810
Average Weekly Circulation (2007)	48,982	36,041	85,023
Average Daily Circulation (2007)			40,399

Other DMA Total	Cable TV Households	Non-cable TV Households	Total TV Households
Estimated Station Totals *	23,290	12,730	36,020
Average Weekly Circulation (2007)	3,502	1,961	5,463
Average Daily Circulation (2007)			1,515

*Estimated station totals are sums of the Nielsen TV and Cable TV household estimates for each county in which the station registers viewing of more than 5% as per the Nielsen Survey Methods.

WISC-DT
Ch. 50

Network Service: CBS, MNT.

Grantee: Television Wisconsin Inc., PO Box 44965, Madison, WI 53744.

Studio: 7025 Raymond Rd., Madison, WI 53744.

Mailing Address: PO Box 44965, Madison, WI 53744-4965.

Phone: 608-277-9141. **Fax:** 608-278-5569.

E-mail: jillsommers@wisctv.com

Web Site: http://www.channel3000.com

Technical Facilities: Channel No. 50 (686-692 MHz). Authorized power: 380.2-kw max. visual, aural. Antenna: 1529-ft above av. terrain, 1388-ft. above ground, 2514-ft. above sea level.

Latitude	43°	03'	21"
Longitude	89°	32'	06"

Note: Latitude and longitude coordinates shown are based on the North American Datum of 1927 (NAD 27) as currently required by the Mass Media Bureau of the FCC.

Ownership: Morgan Murphy Stations (Group Owner).

Began Operation: January 4, 2001. High Definition.

Personnel:

Elizabeth Murphy Burns, President.

David Sanks, Vice President & General Manager.

Tom Bier, Station Manager & Executive News Director.

Mark Friesch, General & Local Sales Manager.

Leonard Charles, Chief Engineer.

Glen Krieg, Business Manager.

Jill Sommers, Program & Operations Director.

Nan Roach, Promotion & Marketing Director.

WISC-DT BPCDT-19991027ABG GRANTED: 10/31/2000

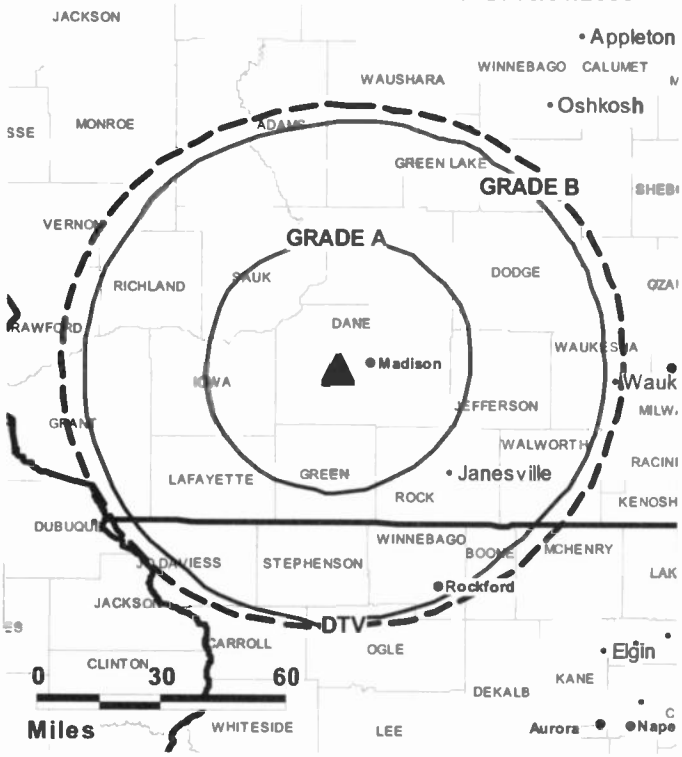

© 2008 Warren Communications News

Rieva Everhart, Traffic Manager.

City of License: Madison. **Station DMA:** Madison, WI. **Rank:** 85.

Nielsen Data: Not available.

WISC-TV
Ch. 3

Network Service: CBS.

Licensee: Television Wisconsin Inc., PO Box 44965, Madison, WI 53744-4965.

Studio: 7025 Raymond Rd., Madison, WI 53719.

Mailing Address: PO Box 44965, Madison, WI 53744-4965.

Phone: 608-271-4321. **Fax:** 608-278-5569.

E-mail: jsommers@wisctv.com

Web Site: http://www.channel3000.com

Technical Facilities: Channel No. 3 (60-66 MHz). Authorized power: 24-kw visual, aural. Antenna: 1539-ft above av. terrain, 1398-ft. above ground, 2523-ft. above sea level.

Latitude	43°	03'	21"
Longitude	89°	32'	06"

Transmitter: 8559 Mineral Point Rd.

Note: Latitude and longitude coordinates shown are based on the North American Datum of 1927 (NAD 27) as currently required by the Mass Media Bureau of the FCC.

Multichannel TV Sound: Stereo only.

SNG Mobile Dish: Prime Radiation, 2.4-meter Ku-band.

News Service: AP.

Ownership: Morgan Murphy Stations (Group Owner).

Began Operation: June 24, 1956.

Represented (sales): Harrington Righter & Parsons Inc. (HRP).

Represented (legal): Rini Coran PC.

Personnel:

Elizabeth Murphy Burns, President.

David Sanks, Vice President & General Manager.

Tom Bier, Station Manager & Executive News Director.

Mark Friesch, General & Local Sales Manager.

Leonard Charles, Chief Engineer.

Glen Krieg, Business Manager.

Jill Sommers, Program & Operations Director.

Nan Roach, Promotion & Marketing Director.

Rieva Everhart, Traffic Manager.

City of License: Madison. **Station DMA:** Madison, WI. **Rank:** 85.

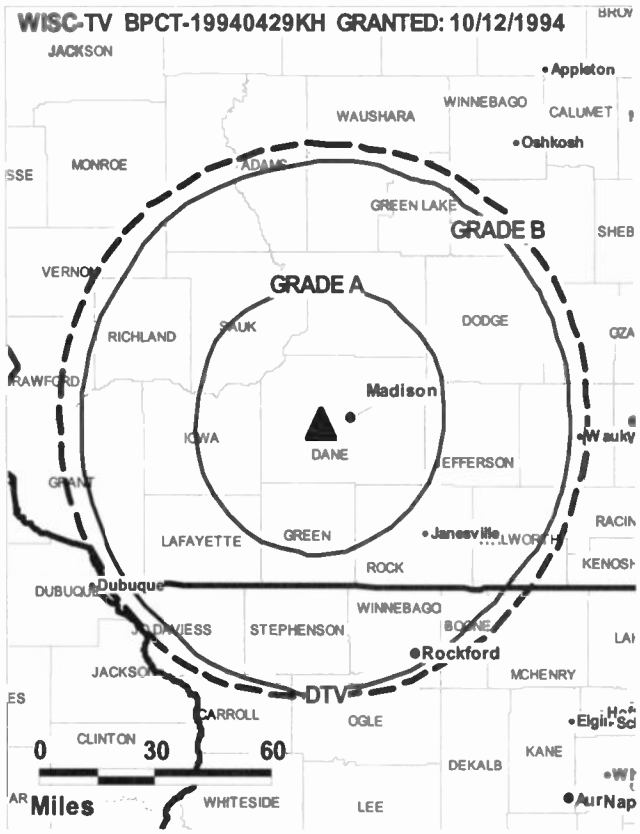

© 2008 Warren Communications News

Circulation © 2007 Nielsen. Coverage based on Nielsen study.

GrandTotal	Cable TV Households	Non-cable TV Households	Total TV Households
Estimated Station Totals *	255,770	226,700	482,470
Average Weekly Circulation (2007)	166,528	119,851	286,379
Average Daily Circulation (2007)			149,449

Station DMA Total	Cable TV Households	Non-cable TV Households	Total TV Households
Estimated Station Totals *	199,010	163,920	362,930
Average Weekly Circulation (2007)	145,357	108,708	254,065
Average Daily Circulation (2007)			134,137

Other DMA Total	Cable TV Households	Non-cable TV Households	Total TV Households
Estimated Station Totals *	56,760	62,780	119,540
Average Weekly Circulation (2007)	21,171	11,143	32,314
Average Daily Circulation (2007)			15,312

*Estimated station totals are sums of the Nielsen TV and Cable TV household estimates for each county in which the station registers viewing of more than 5% as per the Nielsen Survey Methods.

WKOW-DT
Ch. 26

Network Service: ABC.

Licensee: WKOW Television Inc., PO Box 909, Quincy, IL 62306.

Studio: 5727 Tokay Blvd., Madison, WI 52719.

Mailing Address: 5727 Tokay Blvd., Madison, WI 52719.

Phone: 608-274-1234. **Fax:** 608-274-9514.

E-mail: kharlan@wkowtv.com

Web Site: http://www.wkowtv.com

Technical Facilities: Channel No. 26 (542-548 MHz). Authorized power: 171-kw max. visual, aural. Antenna: 1493-ft above av. terrain, 1352-ft. above ground, 2477-ft. above sea level.

Latitude	43°	03'	21"
Longitude	89°	32'	06"

Holds CP for change to 400-kw max. visual; BPCDT-20000501AEY.

Transmitter: 8559 Mineral Point Rd., Verona.

Note: Latitude and longitude coordinates shown are based on the North American Datum of 1927 (NAD 27) as currently required by the Mass Media Bureau of the FCC.

Ownership: Quincy Broadcasting Co. (Group Owner).

Began Operation: November 1, 1998.

Represented (sales): Continental Television Sales.

Represented (legal): Rosenman & Colin LLP.

Personnel:

Kevin Harlan, General Manager.

Dave Kuehn, General Sales Manager.

Al Zobel, News Director.

Steve Zimmerman, Chief Engineer.

Jessica Miller, Program Director.

WKOW-DT BPCDT-20000501AEY GRANTED: 5/3/2001

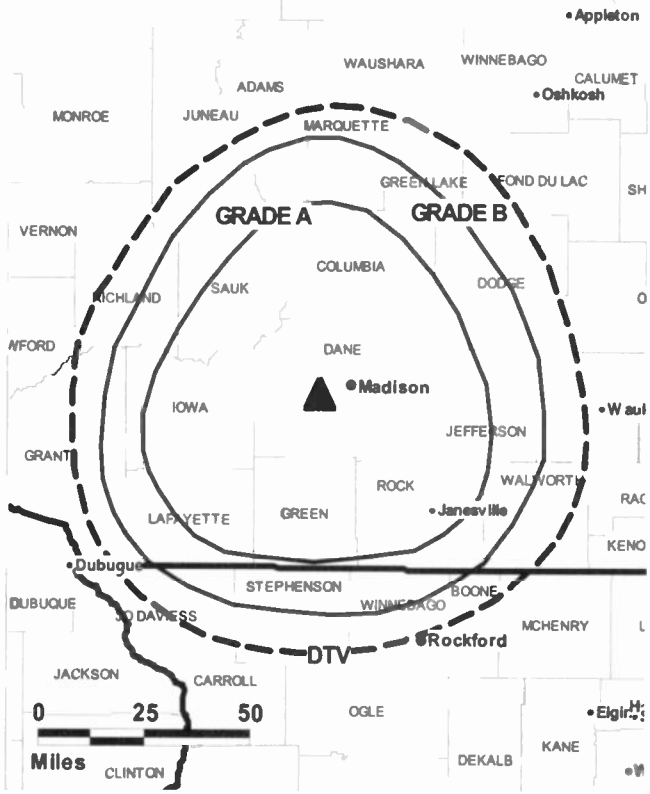

© 2008 Warren Communications News

Darin Eidson, Promotion Director.

Bob Goessling, Production Manager.

Maurice Scott, Traffic Manager.

City of License: Madison. **Station DMA:** Madison, WI. **Rank:** 85.

Nielsen Data: Not available.

WKOW-TV

Ch. 27

Network Service: ABC.

Licensee: WKOW Television Inc., PO Box 909, Quincy, IL 62306.

Studio: 5727 Tokay Blvd., Madison, WI 53719.

Mailing Address: 5727 Tokay Blvd., Madison, WI 53719.

Phone: 608-274-1234. **Fax:** 608-274-9514.

E-mail: kharlan@wkowtv.com

Web Site: http://www.wkowtv.com

Technical Facilities: Channel No. 27 (548-554 MHz). Authorized power: 2400-kw max. visual, aural. Antenna: 1493-ft above av. terrain, 1352-ft. above ground, 2477-ft. above sea level.

Latitude	43°	03'	21"
Longitude	89°	32'	06"

Transmitter: 8633 Mineral Point Rd.

Note: Latitude and longitude coordinates shown are based on the North American Datum of 1927 (NAD 27) as currently required by the Mass Media Bureau of the FCC.

News Service: AP.

Ownership: Quincy Broadcasting Co. (Group Owner).

Began Operation: June 30, 1953. Sale to present owner by Shockley Communications Corp. approved by FCC April 17, 2001 (Television Digest, Vol. 41:23). Sale to Shockley Communications Corp. by Operating Agent approved by FCC September 27, 1995. Assignment of license to Operating Agent granted by FCC January 27, 1993. Sale to Tak Communications (Sharad Tak) by Liberty Broadcasting approved by FCC January 7, 1985 (Vol. 24:43). Sale to Liberty Broadcasting by Horizons Communications approved by FCC September 20, 1978 (Vol. 18:24). Sale to Horizons Communications by Midcontinent Broadcasting Co. (Joseph L. Floyd, N. L. Bentson & Edmund R. Ruben) approved by FCC September 9, 1970 (Vol. 10:37). Sale to Midcontinent Broadcasting Co. by Monona Broadcasting Co. approved by FCC July 20, 1960 (Vol. 16:24, 26, 30).

Represented (sales): Continental Television Sales.

Represented (legal): Rosenman & Colin LLP.

Personnel:

Kevin Harlan, General Manager.

Dave Kuehn, General Sales Manager.

Al Zobel, News Director.

Steve Zimmerman, Chief Engineer.

Jessica Miller, Program Director.

Darin Eidson, Promotion Director.

Bob Goessling, Production Manager.

Maurice Scott, Traffic Manager.

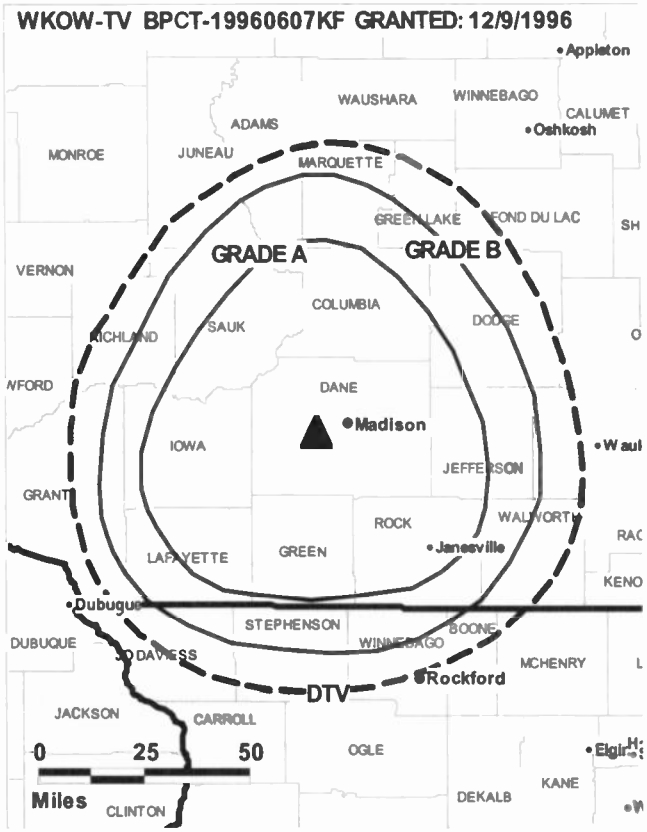

© 2008 Warren Communications News

City of License: Madison. **Station DMA:** Madison, WI. **Rank:** 85.

Circulation © 2007 Nielsen. Coverage based on Nielsen study.

GrandTotal	Cable TV Households	Non-cable TV Households	Total TV Households
Estimated Station Totals *	236,020	211,510	447,530
Average Weekly Circulation (2007)	130,869	109,532	240,401
Average Daily Circulation (2007)			105,501

Station DMA Total	Cable TV Households	Non-cable TV Households	Total TV Households
Estimated Station Totals *	199,010	163,920	362,930
Average Weekly Circulation (2007)	121,526	100,034	221,560
Average Daily Circulation (2007)			97,397

Other DMA Total	Cable TV Households	Non-cable TV Households	Total TV Households
Estimated Station Totals *	37,010	47,590	84,600
Average Weekly Circulation (2007)	9,343	9,498	18,841
Average Daily Circulation (2007)			8,104

*Estimated station totals are sums of the Nielsen TV and Cable TV household estimates for each county in which the station registers viewing of more than 5% as per the Nielsen Survey Methods.

WMSN-DT
Ch. 11

Network Service: FOX.

Licensee: WMSN Licensee LLC, 10706 Beaver Dam Rd., Cockeysville, MD 21030.

Studio: 7847 Big Sky Dr., Madison, WI 53719.

Mailing Address: 7847 Big Sky Dr., Madison, WI 53719.

Phone: 608-833-0047. **Fax:** 608-833-5055.

E-mail: comments@fox47.com

Web Site: http://www.fox47.com

Technical Facilities: Channel No. 11 (198-204 MHz). Authorized power: 15-kw visual, aural. Antenna: 1545-ft above av. terrain, 1411-ft. above ground, 2536-ft. above sea level.

Latitude	43°	03'	21"
Longitude	89°	32'	06"

Note: Latitude and longitude coordinates shown are based on the North American Datum of 1927 (NAD 27) as currently required by the Mass Media Bureau of the FCC.

Ownership: Sinclair Broadcast Group Inc. (Group Owner).

Began Operation: Station operating; no on-air date

Represented (sales): Millennium Sales & Marketing.

Personnel:

Kerry Johnson, General Manager.

Joan Keiner, General Sales Manager.

Al Zobel, News Director.

Kerry Maki, Chief Engineer.

Sheryl Nelson, Regional Controller.

Sarah Wand, Program Coordinator.

Audra Johnson, Promotion Manager.

John Murray, Production Manager.

WMSN-DT BPCDT-19991101AIM GRANTED: 1/26/2001

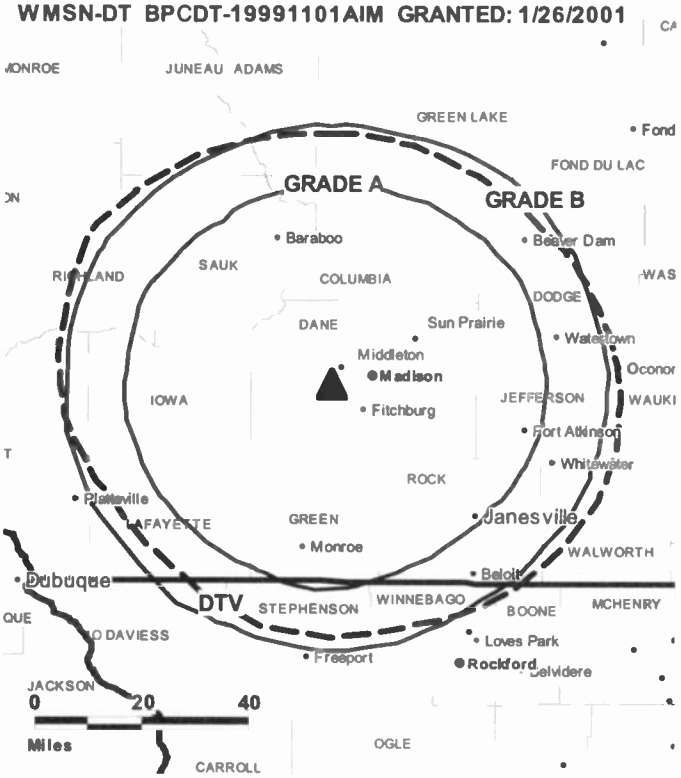

© 2008 Warren Communications News

Carol Poole, Traffic Manager.

Stacy Poole, Administrative Assistant.

City of License: Madison. **Station DMA:** Madison, WI. **Rank:** 85.

Nielsen Data: Not available.

WMSN-TV

Ch. 47

Network Service: FOX.

Licensee: WMSN Licensee LLC, 10706 Beaver Dam Rd., Cockeysville, MD 21030.

Studio: 7847 Big Sky Dr., Madison, WI 53719.

Mailing Address: 7847 Big Sky Dr., Madison, WI 53719.

Phone: 608-833-0047. **Fax:** 608-833-5055.

E-mail: comments@fox47.com

Web Site: http://www.fox47.com

Technical Facilities: Channel No. 47 (668-674 MHz). Authorized power: 1150-kw max. visual, aural. Antenna: 1476-ft above av. terrain, 1335-ft. above ground, 2460-ft. above sea level.

Latitude	43°	03'	21"
Longitude	89°	32'	06"

Transmitter: 8559 Mineral Point Rd., Verona.

Note: Latitude and longitude coordinates shown are based on the North American Datum of 1927 (NAD 27) as currently required by the Mass Media Bureau of the FCC.

Multichannel TV Sound: Stereo only.

Satellite Earth Stations: Microdyne, 3-meter Ku-band; Comtech, 5-meter C-band; Pinzone, M/A-Com receivers.

Ownership: Sinclair Broadcast Group Inc. (Group Owner).

Began Operation: June 8, 1986.

Represented (sales): Millennium Sales & Marketing.

Represented (legal): Arter & Hadden LLP.

Personnel:

Kerry Johnson, General Manager.

Joan Keiner, General Sales Manager.

Al Zobel, News Director.

Kerry Maki, Chief Engineer.

Sheryl Nelson, Regional Controller.

Sarah Wand, Program Coordinator.

John Murray, Production Manager.

Audra Johnson, Promotion Manager.

Carol Poole, Traffic Manager.

Stacy Poole, Administrative Assistant.

City of License: Madison. **Station DMA:** Madison, WI. **Rank:** 85.

WMSN-TV BPCT-19940811KF GRANTED: 11/7/1994



© 2008 Warren Communications News

Circulation © 2007 Nielsen. Coverage based on Nielsen study.

GrandTotal	Cable TV Households	Non-cable TV Households	Total TV Households
Estimated Station Totals *	246,330	220,670	467,000
Average Weekly Circulation (2007)	117,342	96,295	213,637
Average Daily Circulation (2007)			74,669

Station OMA Total	Cable TV Households	Non-cable TV Households	Total TV Households
Estimated Station Totals *	199,010	163,920	362,930
Average Weekly Circulation (2007)	106,679	86,796	193,475
Average Daily Circulation (2007)			68,340

Other OMA Total	Cable TV Households	Non-cable TV Households	Total TV Households
Estimated Station Totals *	47,320	56,750	104,070
Average Weekly Circulation (2007)	10,663	9,499	20,162
Average Daily Circulation (2007)			6,329

*Estimated station totals are sums of the Nielsen TV and Cable TV household estimates for each county in which the station registers viewing of more than 5% as per the Nielsen Survey Methods.

WMTV
Ch. 15

Network Service: NBC.

Licensee: Gray Television Licensee Inc., 1750 K St. NW, Suite 1200, Washington, DC 20006.

Studio: 615 Forward Dr., Madison, WI 53711.

Mailing Address: 615 Forward Dr., Madison, WI 53711.

Phone: 608-274-1515. **Fax:** 608-271-5193.

E-mail: contact15@nbc15.com

Web Site: http://www.nbc15.com

Technical Facilities: Channel No. 15 (476-482 MHz). Authorized power: 891-kw max. visual, aural. Antenna: 1362-ft above av. terrain, 1273-ft. above ground, 2339-ft. above sea level.

Latitude	43°	03'	03"
Longitude	89°	29'	13"

Note: Latitude and longitude coordinates shown are based on the North American Datum of 1927 (NAD 27) as currently required by the Mass Media Bureau of the FCC.

Satellite Earth Stations: Harris, Ku-band; United Satellite Systems, 3.8-meter C-band; United Satellite Systems, 5-meter C-band; Microdyne, 7-meter C-band; Scientific-Atlanta, Microdyne, M/A-Com receivers.

News Services: NBC News Channel, CNN Newsource, AP.

Ownership: Gray Television Inc. (Group Owner).

Began Operation: July 8, 1953. Sale to present owner from Benedek Broadcasting Co. LLC approved by FCC August 29, 2002 (Television Digest, Vol. 42:14). Transfer of control to Benedek Broadcasting Co. LLC from Brissette Broadcasting approved by FCC May 22, 1996 (Vol. 35:37, 52), but Trustee Philip A. Jones operated station until revised ownership rules allowed Benedek to acquire. FCC approved control on January 11, 2000. Sale to Brissette by Adams Communications approved by FCC December 24, 1991. Sale to Adams Communications by Wesray Corp. approved by FCC December 23, 1987. Sale to Wesray Corp. by Forward Communications Corp. approved by FCC August 16, 1984. Sale to Forward by Lee P. Loomis approved by FCC May 15, 1963 (Vol. 3:20). Sale to Loomis by WTVJ interests (Mitchell Wolfson) approved by FCC April 2, 1958 (Vol. 14:10, 14). Sale to WTVJ interests by founding GeraldA. Bartell family approved by FCC July 25, 1957 (Vol. 13:26, 30).

Represented (sales): Continental Television Sales.

Represented (legal): Wiley Rein.

Personnel:

Robert Smith, General Manager & Station Manager.

Sara McCormack, General Sales Manager.

Don Vesely, Local Sales Manager.

Curt Molander, National Sales Manager.

James Dick, News Director.

Tom Weeden, Chief Engineer.

Shari Telvick, Business Manager.

Ellen Buss, Program Director.

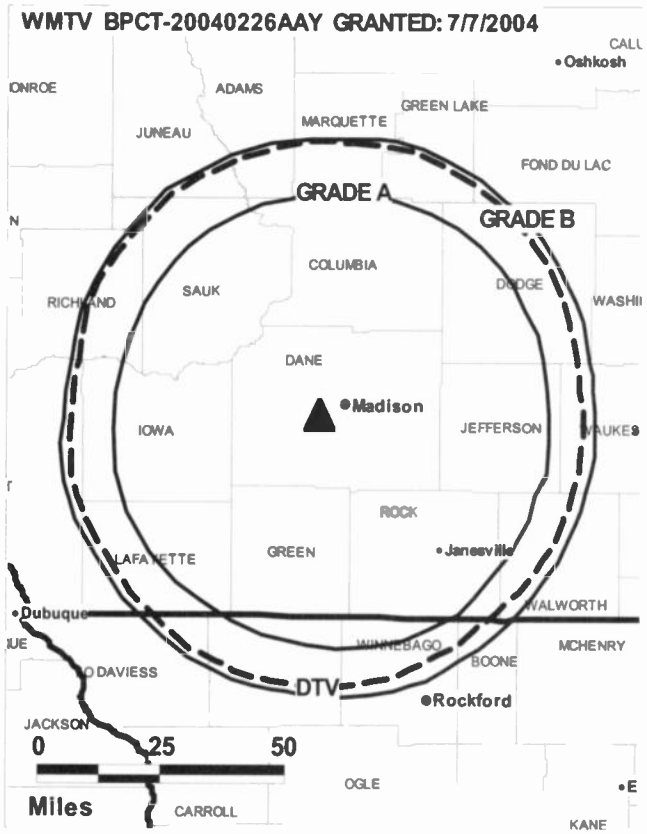

© 2008 Warren Communications News

Jeff Clark, Creative Services Director.

City of License: Madison. **Station DMA:** Madison, WI. **Rank:** 85.

Circulation © 2007 Nielsen. Coverage based on Nielsen study.

GrandTotal	Cable TV Households	Non-cable TV Households	Total TV Households
Estimated Station Totals *	251,420	220,670	472,090
Average Weekly Circulation (2007)	158,177	113,492	271,669
Average Daily Circulation (2007)			133,222

Station DMA Total	Cable TV Households	Non-cable TV Households	Total TV Households
Estimated Station Totals *	199,010	163,920	362,930
Average Weekly Circulation (2007)	138,940	101,942	240,882
Average Daily Circulation (2007)			118,716

Other DMA Total	Cable TV Households	Non-cable TV Households	Total TV Households
Estimated Station Totals *	52,410	56,750	109,160
Average Weekly Circulation (2007)	19,237	11,550	30,787
Average Daily Circulation (2007)			14,506

*Estimated station totals are sums of the Nielsen TV and Cable TV household estimates for each county in which the station registers viewing of more than 5% as per the Nielsen Survey Methods.

WMTV-DT
Ch. 19

Network Service: NBC.

Licensee: Gray Television Licensee Inc., 1750 K St. NW, Suite 1200, Washington, DC 20006.

Studio: 615 Forward Dr., Madison, WI 53711.

Mailing Address: 615 Forward Dr., Madison, WI 53711.

Phone: 608-274-1515. **Fax:** 608-271-5193.

E-mail: contact15@nbc15.com

Web Site: http://www.nbc15.com

Technical Facilities: Channel No. 19 (500-506 MHz). Authorized power: 56-kw max. visual, aural. Antenna: 1269-ft above av. terrain, 1181-ft. above ground, 2247-ft. above sea level.

Latitude	43°	03'	03"
Longitude	89°	29'	13"

Note: Latitude and longitude coordinates shown are based on the North American Datum of 1927 (NAD 27) as currently required by the Mass Media Bureau of the FCC.

Multichannel TV Sound: Stereo only.

Ownership: Gray Television Inc. (Group Owner).

Began Operation: April 5, 2001. High Definition.

Represented (sales): Continental Television Sales.

Represented (legal): Wiley Rein.

Represented (engineering): Keith Bland.

Personnel:

Robert Smith, General Manager & Station Manager.

Sara McCormack, General Sales Manager.

Don Vesely, Local Sales Manager.

Curt Molander, National Sales Manager.

Jim Dick, News Director.

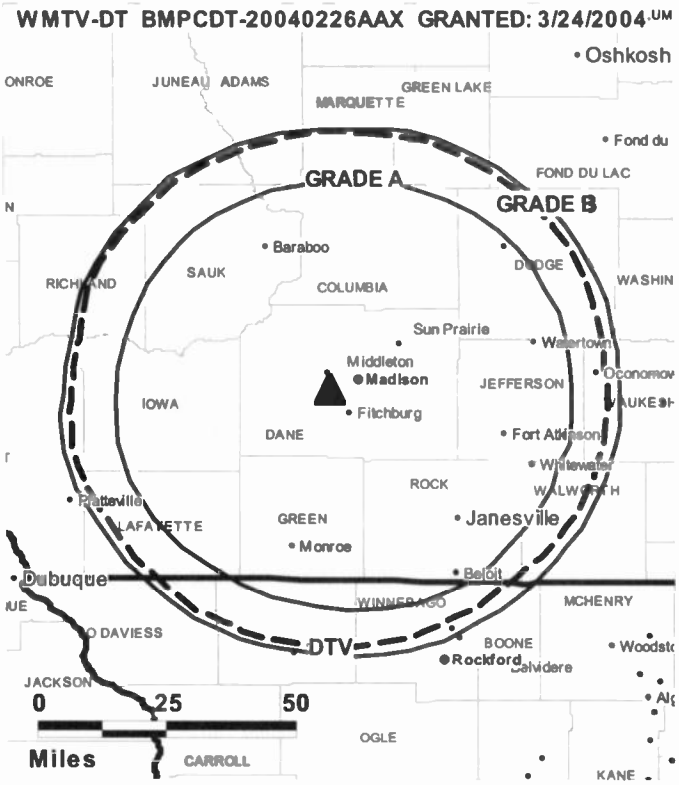

© 2008 Warren Communications News

Tom Weeden, Chief Engineer.

Shari Telvick, Business Manager.

Ellen Buss, Program Director.

Jeff Clark, Creative Services Director.

City of License: Madison. **Station DMA:** Madison, WI. **Rank:** 85.

Nielsen Data: Not available.

WWRS-DT
Ch. 43

Network Service: TBN.

Licensee: National Minority TV Inc., PO Box 53575, Irvine, CA 92619-3575.

Studio: 820 N. Main St., Juneau, WI 53039.

Mailing Address: PO Box 267, Mayville, WI 53050.

Phone: 920-387-9052. **Fax:** 920-387-9053.

Web Site: http://www.nmtv.org

Technical Facilities: Channel No. 43 (644-650 MHz). Authorized power: 300-kw max. visual, aural. Antenna: 610-ft above av. terrain, 413-ft. above ground, 1572-ft. above sea level.

Latitude	43°	26'	11"
Longitude	88°	31'	34"

Note: Latitude and longitude coordinates shown are based on the North American Datum of 1927 (NAD 27) as currently required by the Mass Media Bureau of the FCC.

Ownership: National Minority TV Inc. (Group Owner).

Began Operation: November 1, 2002. Standard Definition.

Personnel:

Oinah Calhoun, Station Manager.

Gary Wallace, Chief Engineer.

City of License: Mayville. **Station OMA:** Milwaukee, WI. **Rank:** 34.

Nielsen Data: Not available.

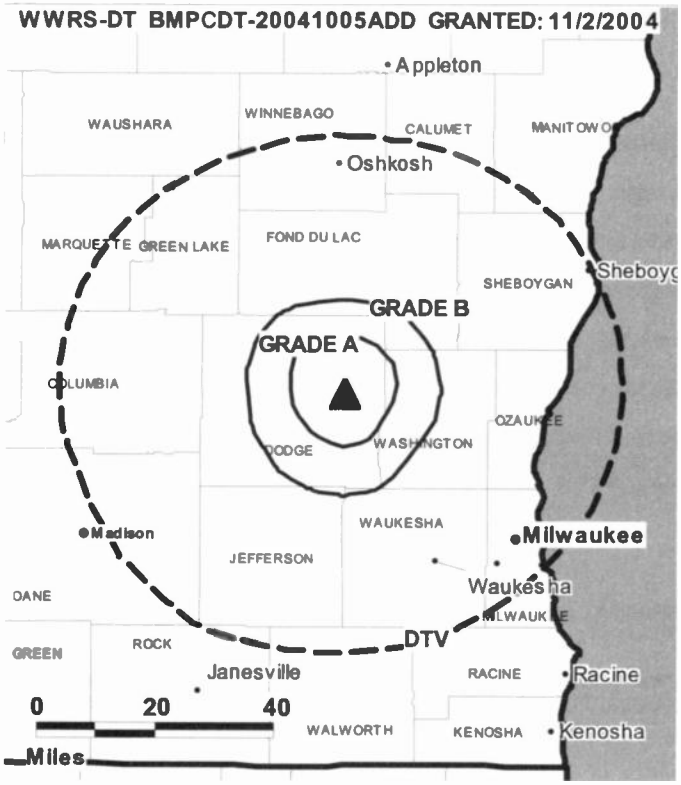

© 2008 Warren Communications News

WWRS-TV

Ch. 52

Network Service: TBN.

Licensee: National Minority TV Inc., PO Box 53575, Irvine, CA 92619-3575.

Studio: 820 N. Main, Juneau, WI 53039.

Mailing Address: PO Box 267, Mayville, WI 53050.

Phone: 920-387-9052. **Fax:** 920-387-9053.

Web Site: http://www.nmtv.org

Technical Facilities: Channel No. 52 (698-704 MHz). Authorized power: 5000-kw visual, aural. Antenna: 663-ft above av. terrain, 466-ft. above ground, 1624-ft. above sea level.

Latitude	43°	26'	11"
Longitude	88°	31'	34"

Transmitter: 0.47-mi. at a bearing of 203 degrees T from intersection of SR33 & Madison Rd.

Digital Facilities: Channel No. 43 (644-650 MHz). Power: 300-kw max. visual, aural. Antenna: 610-ft above av. terrain, 413-ft. above ground, 1572-ft. above sea level.

Latitude	43°	26'	11"
Longitude	88°	31'	34"

FCC Digital File Number: BMPCDT-20041005ADD. Granted: November 2, 2004.

Note: Latitude and longitude coordinates shown are based on the North American Datum of 1927 (NAD 27) as currently required by the Mass Media Bureau of the FCC.

Ownership: National Minority TV Inc. (Group Owner).

Began Operation: February 1, 1999. Sale to Mayville Communications Inc. (National Minority TV Inc.) from Pacer TV of East Central Wisconsin approved by FCC December 17, 1998.

Personnel:

Dinah Calhoun, Station Manager.

Gary Wallace, Chief Engineer.

City of License: Mayville. **Station DMA:** Milwaukee, WI. **Rank:** 34.

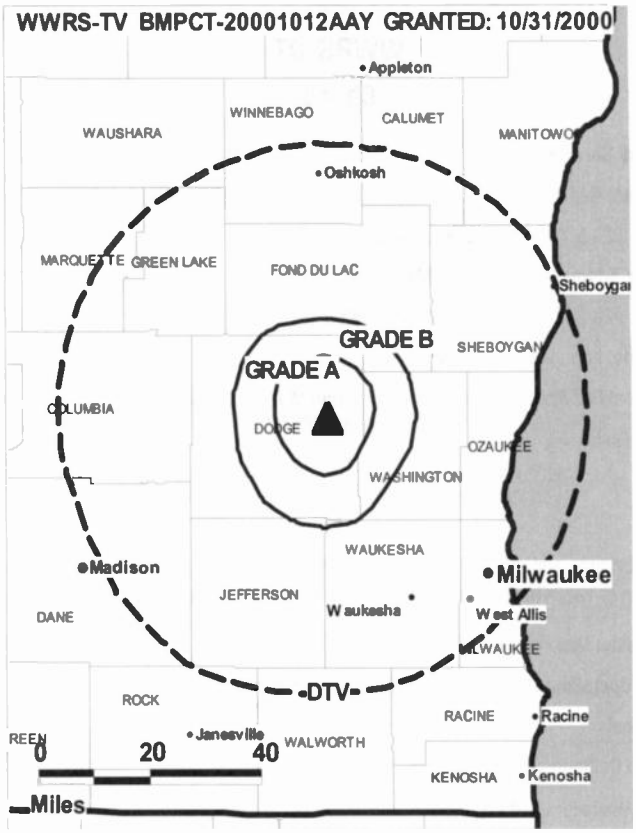

© 2008 Warren Communications News

Circulation © 2007 Nielsen. Coverage based on Nielsen study.

GrandTotal	Cable TV Households	Non-cable TV Households	Total TV Households
Estimated Station Totals *	0	15,050	15,050
Average Weekly Circulation (2007)	0	1,114	1,114
Average Daily Circulation (2007)			241

Station DMA Total	Cable TV Households	Non-cable TV Households	Total TV Households
Estimated Station Totals *	0	15,050	15,050
Average Weekly Circulation (2007)	0	1,114	1,114
Average Daily Circulation (2007)			241

*Estimated station totals are sums of the Nielsen TV and Cable TV household estimates for each county in which the station registers viewing of more than 5% as per the Nielsen Survey Methods.

WCGV-DT
Ch. 25

Network Service: MNT.

Grantee: WCGV Licensee Inc., 10706 Beaver Dam Rd., Cockeysville, MD 21030.

Studio: 4041 N. 35th St., Milwaukee, WI 53216.

Mailing Address: 4041 N. 35th St., Milwaukee, WI 53216.

Phone: 414-442-7050. **Fax:** 414-874-1898.

E-mail: dford@sbgnet.com

Web Site: http://www.wcgv24.com

Technical Facilities: Channel No. 25 (536-542 MHz). Authorized power: 625-kw max. visual, aural. Antenna: 1116-ft above av. terrain, 1135-ft. above ground, 1763-ft. above sea level.

Latitude	43°	05'	44"
Longitude	87°	54'	17"

Note: Latitude and longitude coordinates shown are based on the North American Datum of 1927 (NAD 27) as currently required by the Mass Media Bureau of the FCC.

Ownership: Sinclair Broadcast Group Inc. (Group Owner).

Began Operation: March 21, 2003. Standard Definition. Station operating under Special Temporary Authority at 24.8-kw max. visual.

Represented (sales): Millennium Sales & Marketing.

Personnel:

David Ford, General Manager.

Mark Martin, Director of Sales.

Robert Krieghoff, Local Sales Manager.

Tom Sonnenberg, National Sales Manager.

Joe Radske, News Director.

Dennis Brechlin, Chief Engineer.

Denise Learned, Business Manager.

Betty Hertz, Program Director.

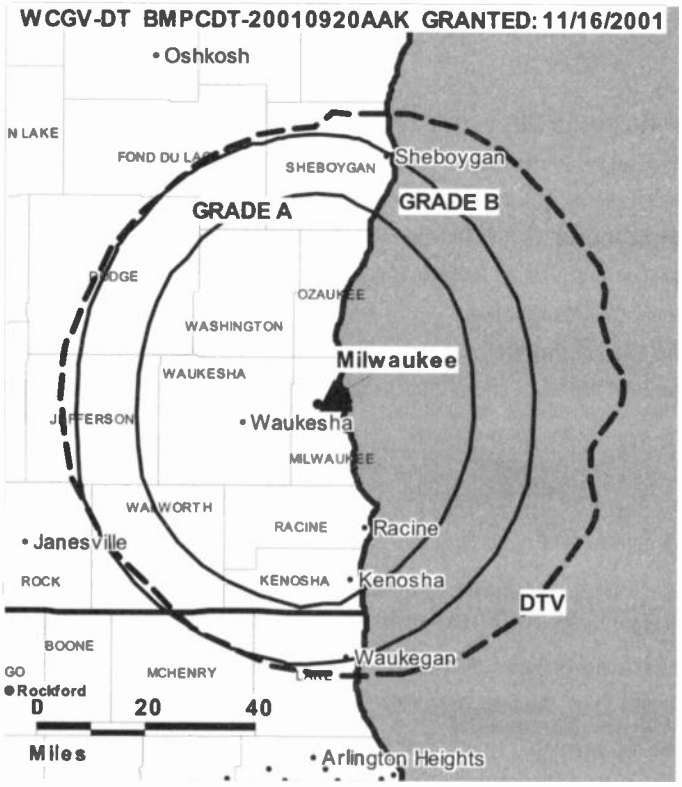

© 2008 Warren Communications News

Jason VanAcker, Promotion Director.

Paul Rudolph, Production Manager.

Kay Mazurkiewicz, Traffic Manager.

Bev Captain, Human Resources Manager & Assistant to General Manager.

City of License: Milwaukee. **Station DMA:** Milwaukee, WI. **Rank:** 34.

Nielsen Data: Not available.

WCGV-TV
Ch. 24

Network Service: MNT.

Licensee: WCGV Licensee Inc., 2000 W. 41st St., Baltimore, MD 21211.

Studio: 4041 N. 35th St., Milwaukee, WI 53216.

Mailing Address: 4041 N. 35th St., Milwaukee, WI 53216.

Phone: 414-442-7050. **Fax:** 414-874-1898.

E-mail: dford@sbgnet.com

Web Site: http://www.wcgv24.com

Technical Facilities: Channel No. 24 (530-536 MHz). Authorized power: 3000-kw max. visual, 300-kw aural. Antenna: 1027-ft above av. terrain, 1056-ft. above ground, 1713-ft. above sea level.

Latitude	43°	05'	15"
Longitude	87°	54'	13"

Transmitter: 3950 N. Holton St.

Note: Latitude and longitude coordinates shown are based on the North American Datum of 1927 (NAD 27) as currently required by the Mass Media Bureau of the FCC.

Multichannel TV Sound: Stereo only.

Satellite Earth Stations: Transmitter Townsend; Paraclipse, ; Scientific-Atlanta, 4.6-meter; Microwave Specialties, 5-meter; Standard Communications, Scientific-Atlanta receivers.

LMA: Local marketing agreement with WVTV (W), Milwaukee.

Ownership: Sinclair Broadcast Group Inc. (Group Owner).

Began Operation: March 19, 1980. Sale to HR Broadcasting by Byron Lasky, Howard Heckel, et al., approved by FCC July 14, 1986 (Television Digest, Vol. 26:26). Sale to ABRY Communications by HR Broadcasting approved by FCC May 20, 1994 (Vol. 30:24). Sale to present owner by ABRY Communications approved by FCC October 19, 1990 (Vol. 33:3, 35).

Represented (sales): Millennium Sales & Marketing.

Represented (legal): Pillsbury Winthrop Shaw Pittman LLP.

Personnel:

David Ford, General Manager.

Mark Martin, Director of Sales.

Robert Krieghoff, Local Sales Manager.

Tom Sonnenberg, National Sales Manager.

Joe Radske, News Director.

Dennis Brechlin, Chief Engineer.

Denise Learned, Business Manager.

Betty Hertz, Program Director.

Jason VanAcker, Promotion Director.

Paul Rudolph, Production Manager.

Kay Mazurkiewicz, Traffic Manager.

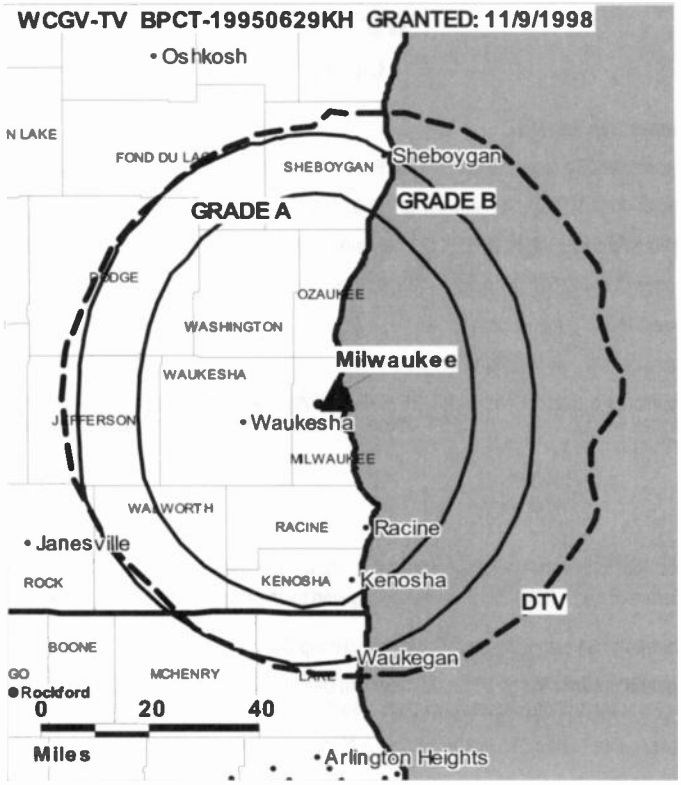

© 2008 Warren Communications News

Bev Captain, Human Resources Manager & Assistant to General Manager.

City of License: Milwaukee. **Station DMA:** Milwaukee, WI. **Rank:** 34.

Circulation © 2007 Nielsen. Coverage based on Nielsen study.

GrandTotal	Cable TV Households	Non-cable TV Households	Total TV Households
Estimated Station Totals *	577,910	327,540	905,450
Average Weekly Circulation (2007)	103,553	104,624	208,177
Average Daily Circulation (2007)			73,101

Station DMA Total	Cable TV Households	Non-cable TV Households	Total TV Households
Estimated Station Totals *	555,450	327,540	882,990
Average Weekly Circulation (2007)	100,341	104,624	204,965
Average Daily Circulation (2007)			72,697

Other DMA Total	Cable TV Households	Non-cable TV Households	Total TV Households
Estimated Station Totals *	22,460	0	22,460
Average Weekly Circulation (2007)	3,212	0	3,212
Average Daily Circulation (2007)			404

*Estimated station totals are sums of the Nielsen TV and Cable TV household estimates for each county in which the station registers viewing of more than 5% as per the Nielsen Survey Methods.

WDJT-DT
Ch. 46

Network Service: CBS.

Licensee: WDJT-TV Limited Partnership, 26 N. Halsted St., Chicago, IL 60661.

Studio: 809 S. 60th St., Milwaukee, WI 53214.

Mailing Address: 809 S. 60th St., Milwaukee, WI 53214.

Phone: 414-777-5800. **Fax:** 414-607-8105.

E-mail: jhall@cbs58.com

Web Site: http://www.cbs58.com

Technical Facilities: Channel No. 46 (662-668 MHz). Authorized power: 1000-kw max. visual, aural. Antenna: 1056-ft above av. terrain, 1143-ft. above ground, 1766-ft. above sea level.

Latitude	43°	06'	42"
Longitude	87°	55'	50"

Transmitter: 5201 N. Milwaukee River Pkwy.

Note: Latitude and longitude coordinates shown are based on the North American Datum of 1927 (NAD 27) as currently required by the Mass Media Bureau of the FCC.

Ownership: Weigel Broadcasting Co. (Group Owner).

Began Operation: Station operating; no on-air date.

Represented (legal): Cohn & Marks LLP.

Personnel:

Jim Hall, General Manager.

John Davis, Local Sales Manager.

Elliot Benn, National Sales Manager.

Grant Uitti, News Director.

Dan Dyer, Chief Engineer.

Kyle Hart, Program Manager.

Dale Palecek, Promotion Director.

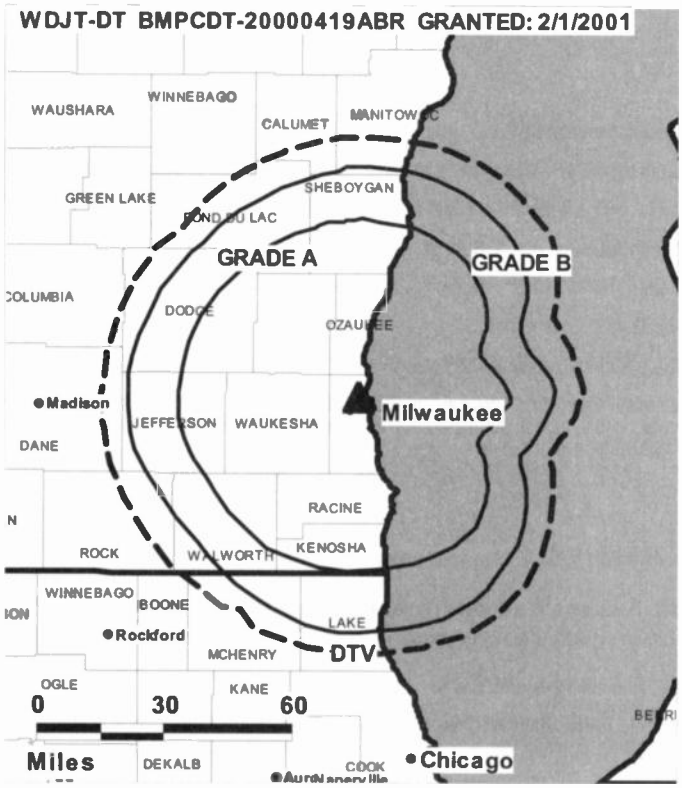

© 2008 Warren Communications News

Bob Moore, Research Director.

Roberta Costion, Traffic Manager.

Christin Camps, Human Resources Director.

City of License: Milwaukee. **Station DMA:** Milwaukee, WI. **Rank:** 34.

Nielsen Data: Not available.

WDJT-TV
Ch. 58

Network Service: CBS.

Licensee: WDJT-TV Limited Partnership, 26 N. Halsted St., Chicago, IL 60661.

Studio: 809 S. 60th St., Milwaukee, WI 53214.

Mailing Address: 809 S. 60th St., Milwaukee, WI 53214.

Phone: 414-777-5800. **Fax:** 414-607-8105.

E-mail: jhall@cbs58.com

Web Site: http://www.cbs58.com

Technical Facilities: Channel No. 58 (734-740 MHz). Authorized power: 5000-kw max. visual, aural. Antenna: 1112-ft above av. terrain, 1226-ft. above ground, 1820-ft. above sea level.

Latitude	43°	06'	42"
Longitude	87°	55'	45"

Transmitter: 5201 N. Milwaukee Pkwy.

Note: Latitude and longitude coordinates shown are based on the North American Datum of 1927 (NAD 27) as currently required by the Mass Media Bureau of the FCC.

Multichannel TV Sound: Stereo only.

Satellite Earth Stations: Transmitter Thales; DH Satellite, 5-meter C-band; Comtech, 5-meter Ku & C-band; Standard Communications receivers.

News Services: CBS Newspath, AP.

Ownership: Weigel Broadcasting Co. (Group Owner).

Began Operation: November 1, 1988.

Represented (sales): Harrington Righter & Parsons Inc. (HRP).

Represented (legal): Cohn & Marks LLP.

Represented (engineering): du Treil, Lundin & Rackley Inc.

Personnel:

Jim Hall, General Manager.

John Davis, Local Sales Manager.

Elliot Benn, National Sales Manager.

Grant Uitti, News Director.

Dan Dyer, Chief Engineer.

Kyle Hart, Program Manager.

Dale Palecek, Promotion Director.

Bob Moore, Research Director.

Roberta Costion, Traffic Manager.

Christin Camps, Human Resources Director.

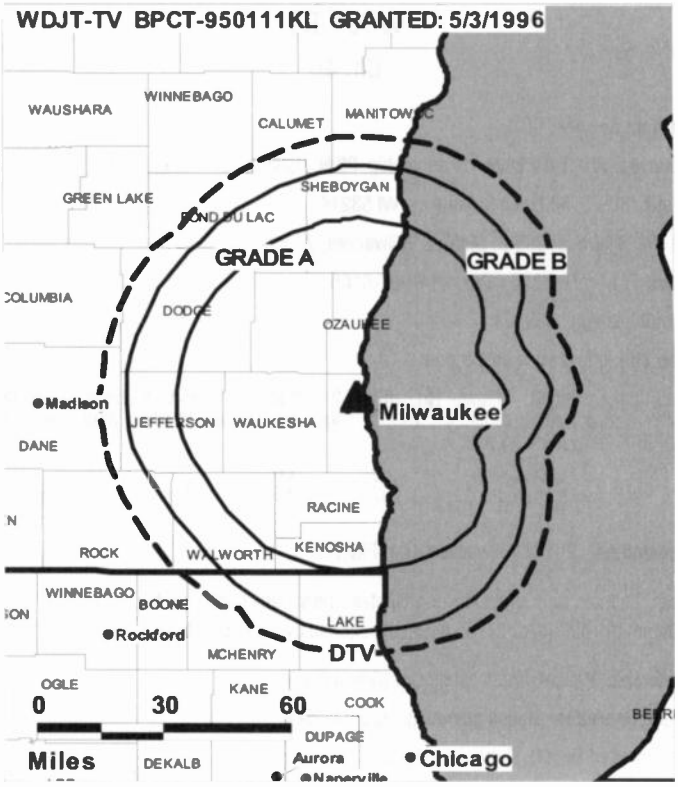

© 2008 Warren Communications News

City of License: Milwaukee. **Station DMA:** Milwaukee, WI. **Rank:** 34.

Circulation © 2007 Nielsen. Coverage based on Nielsen study.

GrandTotal	Cable TV Households	Non-cable TV Households	Total TV Households
Estimated Station Totals *	581,840	343,820	925,660
Average Weekly Circulation (2007)	328,176	187,987	516,163
Average Daily Circulation (2007)			234,166

Station DMA Total	Cable TV Households	Non-cable TV Households	Total TV Households
Estimated Station Totals *	555,450	327,540	882,990
Average Weekly Circulation (2007)	322,140	185,692	507,832
Average Daily Circulation (2007)			230,741

Other DMA Total	Cable TV Households	Non-cable TV Households	Total TV Households
Estimated Station Totals *	26,390	16,280	42,670
Average Weekly Circulation (2007)	6,036	2,295	8,331
Average Daily Circulation (2007)			3,425

*Estimated station totals are sums of the Nielsen TV and Cable TV household estimates for each county in which the station registers viewing of more than 5% as per the Nielsen Survey Methods.

WISN-DT
Ch. 34

Network Service: ABC.

Licensee: WISN Hearst-Argyle Television Inc., PO Box 1800, c/o Brooks, Pierce, McLendon, Humphrey & Leonard, Raleigh, NC 27602.

Studio: 759 N. 19th St., Milwaukee, WI 53233.

Mailing Address: PO Box 402, Milwaukee, WI 53201.

Phone: 414-342-8812. **Fax:** 414-342-6490.

E-mail: fbiancuzzo@hearst.com

Web Site: http://www.themilwaukeechannel.com

Technical Facilities: Channel No. 34 (590-596 MHz). Authorized power: 863-kw max. visual, aural. Antenna: 863-ft above av. terrain, 945-ft. above ground, 1568-ft. above sea level.

Latitude	43°	06'	42"
Longitude	87°	55'	42"

Transmitter: 5201 Milwaukee River Pkwy.

Note: Latitude and longitude coordinates shown are based on the North American Datum of 1927 (NAD 27) as currently required by the Mass Media Bureau of the FCC.

Ownership: Hearst-Argyle Television Inc. (Group Owner).

Began Operation: Station operating; no on-air date.

Represented (sales): Eagle Television Sales.

Represented (engineering): Cavell, Mertz & Associates Inc.

Personnel:

Jan Wade, President & General Manager.

Pete Monfre, Vice President, Sales.

Steve Biebel, Local Sales Manager.

Barbara Maushard, News Director.

Pablo Rios, Engineering Director.

Jim Kurz, Controller.

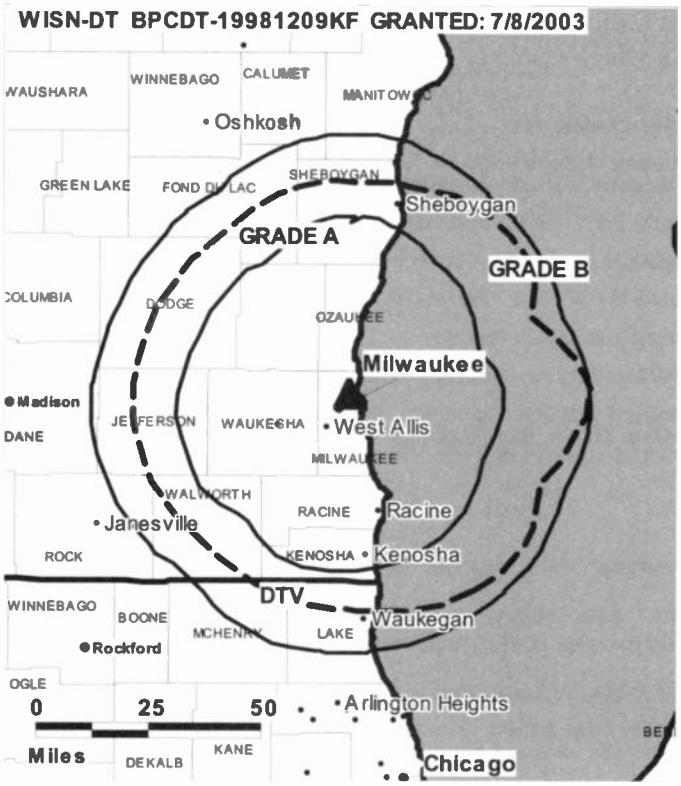

© 2008 Warren Communications News

Dean Maytag, Broadcast Services & Program Director.

Jim Windsor, Promotion & Community Services Director.

Sue Samuelson, Traffic Manager.

City of License: Milwaukee. **Station DMA:** Milwaukee, WI. **Rank:** 34.

Nielsen Data: Not available.

WISN-TV
Ch. 12

Network Service: ABC.

Licensee: WISN Hearst-Argyle Television Inc., PO Box 1800, c/o Brooks, Pierce, McLendon, Humphrey & Leonard, Raleigh, NC 27602.

Studio: 759 N. 19th St., Milwaukee, WI 53233.

Mailing Address: PO Box 402, Milwaukee, WI 53201-0402.

Phone: 414-342-8812. **Fax:** 414-342-6490.

E-mail: fbiancuzzo@hearst.com

Web Site: http://www.themilwaukeechannel.com

Technical Facilities: Channel No. 12 (204-210 MHz). Authorized power: 316-kw visual, 31.6-kw aural. Antenna: 994-ft above av. terrain, 1063-ft. above ground, 1693-ft. above sea level.

Latitude	43°	06'	42"
Longitude	87°	55'	42"

Transmitter: 5201 N. Milwaukee River Pkwy.

Note: Latitude and longitude coordinates shown are based on the North American Datum of 1927 (NAD 27) as currently required by the Mass Media Bureau of the FCC.

Multichannel TV Sound: Stereo only.

Satellite Earth Stations: Transmitter Larcan; Vertex, 4.5-meter Ku-band; Andrew, 4.5-meter; Andrew, 5-meter; SatCom, 5.6-meter; Andrew, 7.3-meter; Scientific-Atlanta, Avantek receivers.

AM Affiliate: WISN, 50-kw, 1130 kHz.

FM Affiliate: WLTQ, 11.5-kw, 97.3 MHz (No. 247), 910-ft.

News Services: Conus, AP, ABC NewsOne.

Ownership: Hearst-Argyle Television Inc. (Group Owner).

Began Operation: October 27, 1954. Station's first call letters were WTVW. Sale to Hearst Broadcast Group by group headed by L. F. Gran, Paul A. Pratt & Loron Thurwachter approved by FCC March 2, 1955 (Television Digest, Vol. 11:2, 5, 10). Merger of Hearst with Argyle Television Inc. to form present owner approved by FCC June 2, 1997 (Vol. 37:13, 29, 35).

Represented (sales): Eagle Television Sales.

Represented (legal): Tharrington, Smith & Hargrove.

Personnel:

Jan Wade, President & General Manager.

Pete Monfre, Vice President, Sales.

Steve Biebel, Local Sales Manager.

Barbara Maushard, News Director.

Pablo Rios, Engineering Director.

Jim Kurz, Controller.

Dean Maytag, Broadcast Services & Program Director.

Jim Windsor, Promotion & Community Services Director.

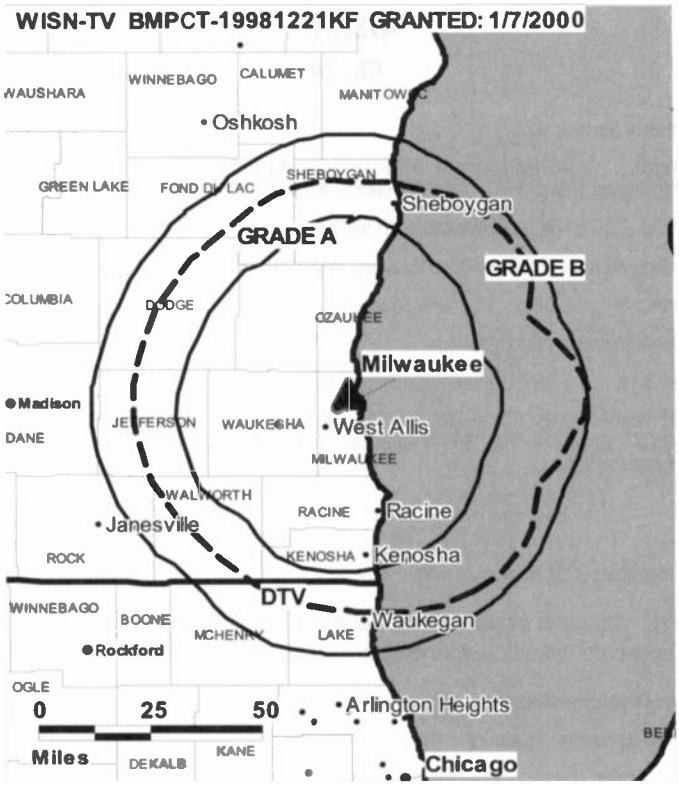

© 2008 Warren Communications News

Sue Samuelson, Traffic Manager.

City of License: Milwaukee. **Station DMA:** Milwaukee, WI. **Rank:** 34.

Circulation © 2007 Nielsen. Coverage based on Nielsen study.

GrandTotal	Cable TV Households	Non-cable TV Households	Total TV Households
Estimated Station Totals *	624,420	472,480	1,096,900
Average Weekly Circulation (2007)	378,028	237,457	615,485
Average Daily Circulation (2007)			299,051

Station DMA Total	Cable TV Households	Non-cable TV Households	Total TV Households
Estimated Station Totals *	555,450	327,540	882,990
Average Weekly Circulation (2007)	362,703	224,758	587,461
Average Daily Circulation (2007)			290,372

Other DMA Total	Cable TV Households	Non-cable TV Households	Total TV Households
Estimated Station Totals *	68,970	144,940	213,910
Average Weekly Circulation (2007)	15,325	12,699	28,024
Average Daily Circulation (2007)			8,679

*Estimated station totals are sums of the Nielsen TV and Cable TV household estimates for each county in which the station registers viewing of more than 5% as per the Nielsen Survey Methods.

WITI
Ch. 6

Network Service: FOX.

Licensee: Fox Television Stations Inc., 5151 Wisconsin Ave. NW, c/o Molly Pauker, Washington, DC 20016.

Studio: 9001 N. Green Bay Rd., Milwaukee, WI 53209.

Mailing Address: 9001 N. Green Bay Rd., Milwaukee, WI 53209.

Phone: 414-355-6666. **Fax:** 414-355-7853.

E-mail: fox6news@foxtv.com

Web Site: http://www.fox6milwaukee.com

Technical Facilities: Channel No. 6 (82-88 MHz). Authorized power: 100-kw visual, aural. Antenna: 1001-ft above av. terrain, 1037-ft. above ground, 1676-ft. above sea level.

Latitude	43°	05'	26"
Longitude	87°	53'	50"

Transmitter: NE corner of Capitol Dr. & Estabrook Pkwy., Shorewood.

Note: Latitude and longitude coordinates shown are based on the North American Datum of 1927 (NAD 27) as currently required by the Mass Media Bureau of the FCC.

Multichannel TV Sound: Stereo only.

Satellite Earth Stations: Scientific-Atlanta, 4.5-meter Ku-band; Vertex, 6.2-meter Ku & C-band; Scientific-Atlanta, 7-meter; Scientific-Atlanta, Pinzone, M/A-Com receivers.

SNG Mobile Dish: BAF, 2.3-meter Ku-band; BAF, 2.3-meter Ku-band.

News Services: CNN Newsource, AP.

Ownership: Fox Television Holdings Inc. (Group Owner).

Began Operation: May 21, 1956.

Represented (legal): Skadden, Arps, Slate, Meagher & Flom LLP.

Represented (sales): Fox Stations Sales Inc.

Personnel:

Chuck Steinmetz, General Manager.

Mike Neale, General & Local Sales Manager.

Jim Lemon, Vice President, News Director.

Don Hein, Vice President, Engineering & Operations.

Parveen Hughes, Vice President, Finance.

Cori Ritter, Program Coordinator.

Eric Steele, Research Director.

Lori Wucherer, Vice President, Creative Services.

Terri Graske, Traffic Manager.

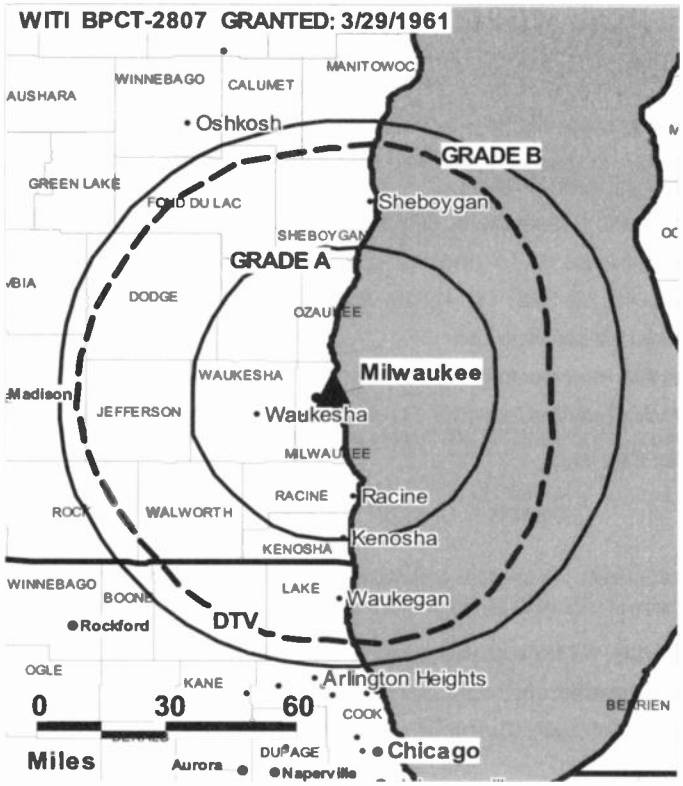

© 2008 Warren Communications News

City of License: Milwaukee. **Station DMA:** Milwaukee, WI. **Rank:** 34.

Circulation © 2007 Nielsen. Coverage based on Nielsen study.

GrandTotal	Cable TV Households	Non-cable TV Households	Total TV Households
Estimated Station Totals *	592,190	343,820	936,010
Average Weekly Circulation (2007)	383,695	226,839	610,534
Average Daily Circulation (2007)			280,530

Station DMA Total	Cable TV Households	Non-cable TV Households	Total TV Households
Estimated Station Totals *	555,450	327,540	882,990
Average Weekly Circulation (2007)	371,527	224,299	595,826
Average Daily Circulation (2007)			275,643

Other DMA Total	Cable TV Households	Non-cable TV Households	Total TV Households
Estimated Station Totals *	36,740	16,280	53,020
Average Weekly Circulation (2007)	12,168	2,540	14,708
Average Daily Circulation (2007)			4,887

*Estimated station totals are sums of the Nielsen TV and Cable TV household estimates for each county in which the station registers viewing of more than 5% as per the Nielsen Survey Methods.

WITI-DT
Ch. 33

Network Service: FOX.

Grantee: Fox Television Stations Inc., 5151 Wisconsin Ave. NW, c/o Molly Pauker, Washington, DC 20016.

Studio: 9001 N. Green Bay Rd., Milwaukee, WI 53209.

Mailing Address: 9001 N. Green Bay Rd., Milwaukee, WI 53209.

Phone: 414-355-6666. **Fax:** 414-355-7853.

E-mail: fox6news@foxtv.com

Web Site: http://www.fox6milwaukee.com

Technical Facilities: Channel No. 33 (584-590 MHz). Authorized power: 980-kw max. visual, aural. Antenna: 948-ft above av. terrain, 961-ft. above ground, 1591-ft. above sea level.

Latitude	43°	05'	26"
Longitude	87°	53'	50"

Note: Latitude and longitude coordinates shown are based on the North American Datum of 1927 (NAD 27) as currently required by the Mass Media Bureau of the FCC.

Ownership: Fox Television Holdings Inc. (Group Owner).

Began Operation: May 1, 2002. Standard Definition.

Represented (legal): Skadden, Arps, Slate, Meagher & Flom LLP.

Personnel:

Chuck Steinmetz, General Manager.

Mike Neale, General & Local Sales Manager.

Jim Lemon, Vice President, News Director.

Don Hein, Vice President, Engineering & Operations.

Parveen Hughes, Vice President, Finance.

Cori Ritter, Program Coordinator.

Eric Steele, Research Director.

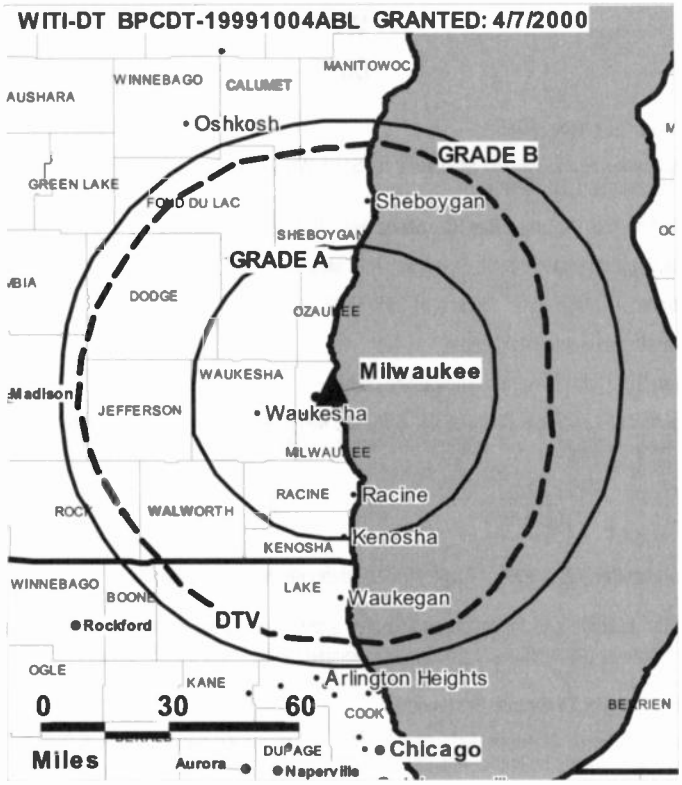

© 2008 Warren Communications News

Lori Wucherer, Vice President, Creative Services.

Terri Graske, Traffic Manager.

City of License: Milwaukee. **Station DMA:** Milwaukee, WI. **Rank:** 34.

Nielsen Data: Not available.

WTMJ-DT
Ch. 28

Network Service: NBC.

Licensee: Journal Broadcast Corp., 3355 S. Valley View Blvd., Las Vegas, NV 89102.

Studio: 720 E. Capitol Dr., Milwaukee, WI 53212.

Mailing Address: PO Box 693, Milwaukee, WI 53201.

Phone: 414-332-9611. **Fax:** 414-967-5400.

E-mail: strachota@todaystmj4.com

Web Site: http://www.touchtmj4.com

Technical Facilities: Channel No. 28 (554-560 MHz). Authorized power: 1000-kw max. visual, aural. Antenna: 894-ft above av. terrain, 944-ft. above ground, 1581-ft. above sea level.

Latitude	43°	05'	29"
Longitude	87°	54'	07"

Transmitter: 720 E. Capitol Dr.

Note: Latitude and longitude coordinates shown are based on the North American Datum of 1927 (NAD 27) as currently required by the Mass Media Bureau of the FCC.

Ownership: Journal Communications Inc. (Group Owner).

Began Operation: November 3, 2000. High Definition.

Personnel:

Mark Strachota, Vice President & General Manager.

Jim Thomas, Vice President, Marketing.

Mark LeGrand, General Sales Manager.

Mike O'Brien, Local Sales Manager.

Lon Rudolph, National Sales Manager.

John LaPorte, News Director.

Randy Price, Engineering Director.

Pat Righter, Business Manager.

Betsy McCormack, Program Manager.

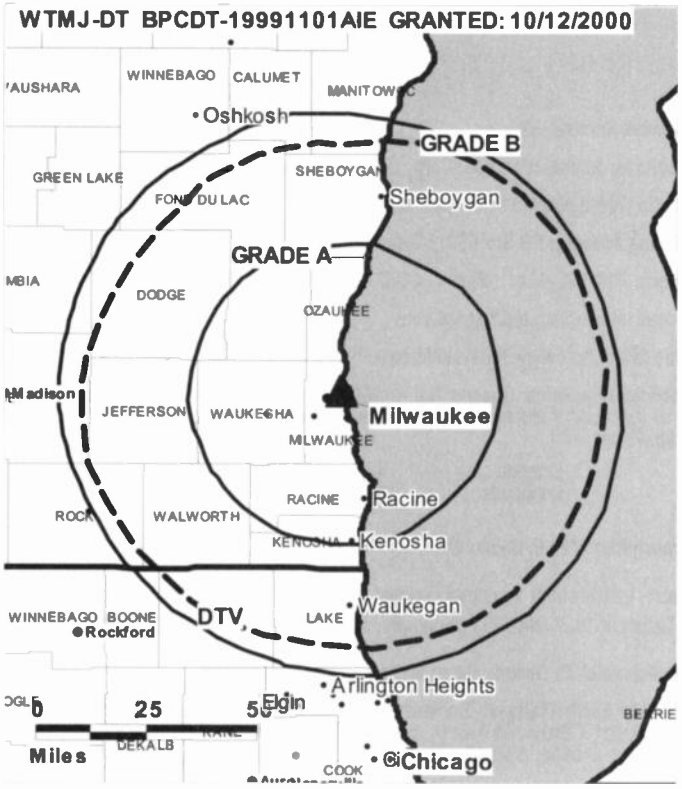

© 2008 Warren Communications News

Gregg Schraufnagel, On-Air Marketing & Promotion Manager.

Leon DeRoune, Production Manager.

Michelle Clements, Research Director.

Tim McCormack, Traffic Manager.

City of License: Milwaukee. **Station DMA:** Milwaukee, WI. **Rank:** 34.

Nielsen Data: Not available.

WTMJ-TV
Ch. 4

Network Service: NBC.

Licensee: Journal Broadcast Corp., 3355 S. Valley View Blvd., Las Vegas, NV 89102.

Studio: 720 E. Capitol Dr., Milwaukee, WI 53212.

Mailing Address: PO Box 693, Milwaukee, WI 53201.

Phone: 414-332-9611. **Fax:** 414-967-5400.

E-mail: strachota@todaystmj4.com

Web Site: http://www.todaystmj4.com

Technical Facilities: Channel No. 4 (66-72 MHz). Authorized power: 100-kw visual, 10-kw aural. Antenna: 1000-ft above av. terrain, 1096-ft. above ground, 1728-ft. above sea level.

Latitude	43°	05'	29"
Longitude	87°	54'	07"

Transmitter: 720 E. Capitol Dr.

Note: Latitude and longitude coordinates shown are based on the North American Datum of 1927 (NAD 27) as currently required by the Mass Media Bureau of the FCC.

Multichannel TV Sound: Stereo and separate audio program.

Satellite Earth Stations: Transmitter Harris; Andrew, 4.6-meter Ku-band; Andrew, 4.6-meter C-band; M/A-Com, 5-meter C-band; Harris, 5-meter Ku-band; Harris, 5-meter C-band; Scientific-Atlanta, M/A-Com, Harris, Andrew receivers.

AM Affiliate: WTMJ, 50-kw, 620 kHz.

FM Affiliate: WKTI, 15.5-kw, 94.5 MHz (No. 233), 910-ft.

SNG Mobile Dish: Roscor, 2.8-meter Ku-band.

News Services: NPS, NBC News Channel, CNN Newsource.

Ownership: Journal Communications Inc. (Group Owner).

Began Operation: December 3, 1947.

Represented (sales): Petry Television Inc.

Represented (legal): Hogan & Hartson LLP.

Personnel:

Mark Strachota, Vice President & General Manager.

Jim Thomas, Vice President, Marketing.

Mark LeGrand, General Sales Manager.

Mike O'Brien, Local Sales Manager.

Lon Rudolph, National Sales Manager.

Gregg Schraufnagel, On-Air Marketing & Promotion Manager.

John LaPorte, News Director.

Randy Price, Engineering.

Pat Righter, Business Manager.

Betsy McCormack, Program Director.

Leon DeRoune, Production Manager.

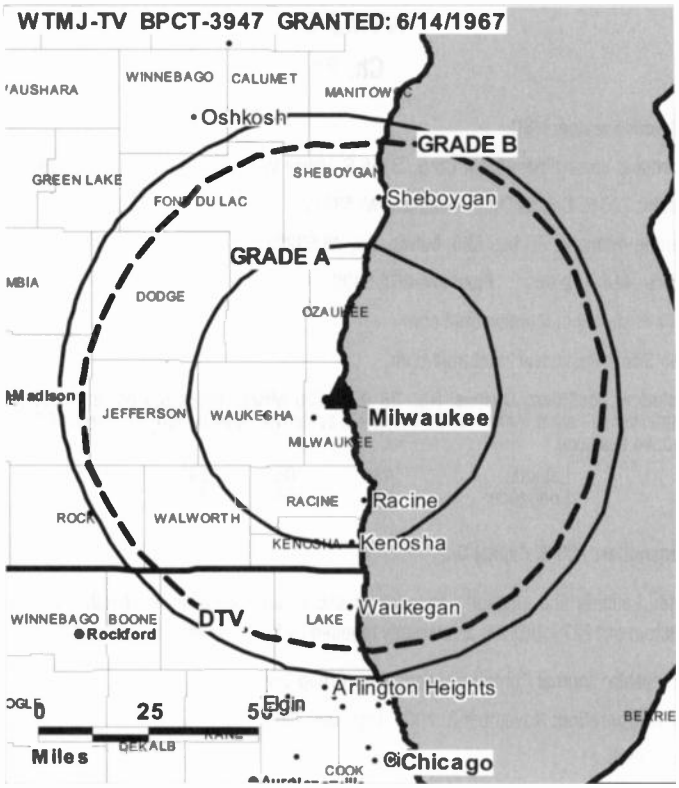

© 2008 Warren Communications News

Michelle Clements, Research Director.

Tim McCormack, Traffic Manager.

City of License: Milwaukee. **Station DMA:** Milwaukee, WI. **Rank:** 34.

Circulation © 2007 Nielsen. Coverage based on Nielsen study.

GrandTotal	Cable TV Households	Non-cable TV Households	Total TV Households
Estimated Station Totals *	634,770	343,820	978,590
Average Weekly Circulation (2007)	417,824	222,128	639,952
Average Daily Circulation (2007)			329,601

Station DMA Total	Cable TV Households	Non-cable TV Households	Total TV Households
Estimated Station Totals *	555,450	327,540	882,990
Average Weekly Circulation (2007)	396,438	219,100	615,538
Average Daily Circulation (2007)			320,448

Other DMA Total	Cable TV Households	Non-cable TV Households	Total TV Households
Estimated Station Totals *	79,320	16,280	95,600
Average Weekly Circulation (2007)	21,386	3,028	24,414
Average Daily Circulation (2007)			9,153

*Estimated station totals are sums of the Nielsen TV and Cable TV household estimates for each county in which the station registers viewing of more than 5% as per the Nielsen Survey Methods.

WVCY-DT
Ch. 22

Network Service: IND.

Licensee: VCY/America Inc., 3434 W Kilbourn Ave, Milwaukee, WI 53208.

Studio: 2700 W. Vliet St., Milwaukee, WI 53208.

Mailing Address: 3434 W. Kilbourn Ave., Milwaukee, WI 53208.

Phone: 414-935-3000. **Fax:** 414-935-3015.

E-mail: vcy@vcyamerica.org

Web Site: http://www.vcyamerica.org

Technical Facilities: Channel No. 22 (518-524 MHz). Authorized power: 196-kw max. visual, aural. Antenna: 938-ft above av. terrain, 965-ft. above ground, 1593-ft. above sea level.

Latitude	43°	05'	46"
Longitude	87°	54'	15"

Note: Latitude and longitude coordinates shown are based on the North American Datum of 1927 (NAD 27) as currently required by the Mass Media Bureau of the FCC.

Ownership: VCY/America Inc. (Group Owner).

Began Operation: Station operating; no on-air date.

Represented (legal): Wiley Rein.

Personnel:

Vic Eliason, General Manager.

Andy Eliason, Chief Engineer.

Jim Schneider, Program Director.

City of License: Milwaukee. **Station OMA:** Milwaukee, WI. **Rank:** 34.

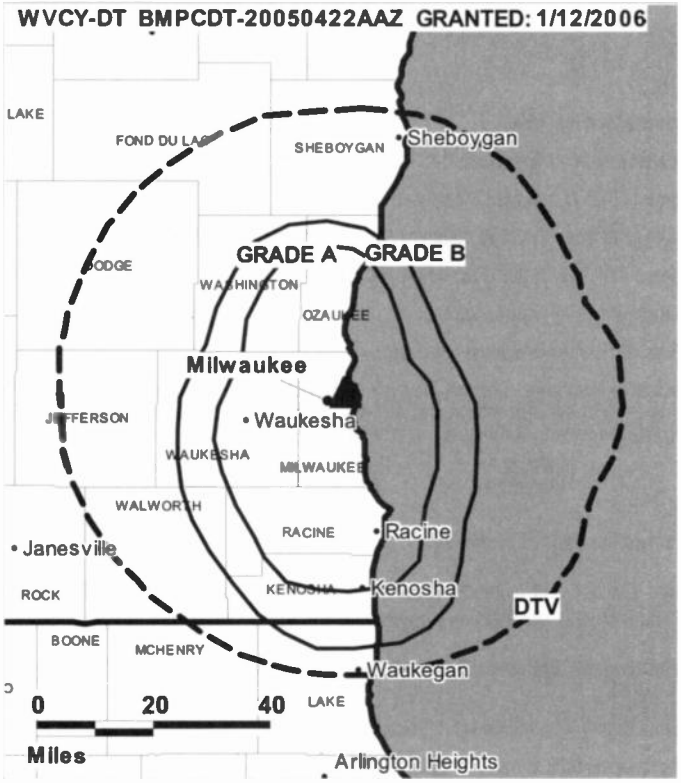

© 2008 Warren Communications News

Nielsen Data: Not available.

WVCY-TV
Ch. 30

Network Service: IND.

Licensee: VCY/America Inc., 3434 W Kilbourn Ave, Milwaukee, WI 53208.

Studio: 2700 W. Vliet St., Milwaukee, WI 53208.

Mailing Address: 3434 W. Kilbourn Ave., Milwaukee, WI 53208.

Phone: 414-935-3000. **Fax:** 414-935-3015.

E-mail: wvcytv@vcyamerica.org

Web Site: http://www.vcyamerica.org

Technical Facilities: Channel No. 30 (566-572 MHz). Authorized power: 1070-kw max. & 550-kw horizontal visual, 107-kw & 55-kw horizontal aural. Antenna: 960-ft above av. terrain, 1089-ft. above ground, 1747-ft. above sea level.

Latitude	43°	05'	15"
Longitude	87°	54'	12"

Transmitter: 3950 N. Holton St.

Note: Latitude and longitude coordinates shown are based on the North American Datum of 1927 (NAD 27) as currently required by the Mass Media Bureau of the FCC.

Satellite Earth Stations: ChannelMaster, 3-meter C-band; Kaultronics, 4-meter C-band.

Ownership: VCY/America Inc. (Group Owner).

Began Operation: January 1, 1983.

Represented (legal): Wiley Rein.

Personnel:

Vic Eliason, General Manager.

Andy Eliason, Chief Engineer.

Jim Schneider, Program Director.

City of License: Milwaukee. **Station DMA:** Milwaukee, WI. **Rank:** 34.

The industry bible...
Consumer Electronics Daily
Warren Communications News
Free 30-day trial–call 800-771-9202 or visit www.warren-news.com

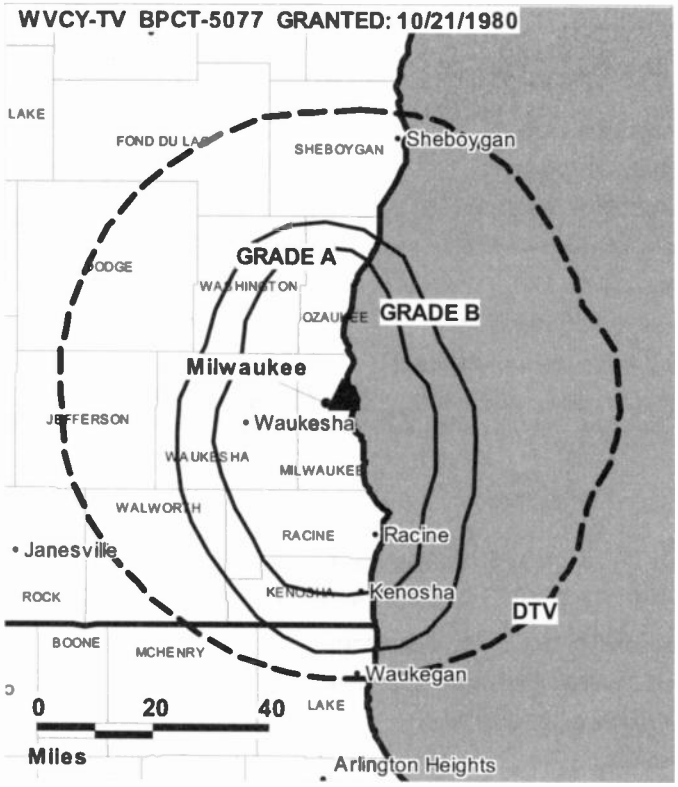

© 2008 Warren Communications News

Circulation © 2007 Nielsen. Coverage based on Nielsen study.

GrandTotal	Cable TV Households	Non-cable TV Households	Total TV Households
Estimated Station Totals *	0	170,890	170,890
Average Weekly Circulation (2007)	0	8,902	8,902
Average Daily Circulation (2007)			1,415

Station DMA Total	Cable TV Households	Non-cable TV Households	Total TV Households
Estimated Station Totals *	0	170,890	170,890
Average Weekly Circulation (2007)	0	8,902	8,902
Average Daily Circulation (2007)			1,415

*Estimated station totals are sums of the Nielsen TV and Cable TV household estimates for each county in which the station registers viewing of more than 5% as per the Nielsen Survey Methods.

WVTV
Ch. 18

Network Service: CW.

Licensee: WVTV Licensee Inc., 10706 Beaver Dam Rd., Cockeysville, MD 21030.

Studio: 4041 N. 35th St., Milwaukee, WI 53216.

Mailing Address: 4041 N. 35th St., Milwaukee, WI 53216.

Phone: 414-442-7050. **Fax:** 414-874-1899.

E-mail: dford@sbgnet.com

Web Site: http://www.wvtv18.com

Technical Facilities: Channel No. 18 (494-500 MHz). Authorized power: 5000-kw max. visual, 500-kw aural. Antenna: 1008-ft above av. terrain, 1101-ft. above ground, 1732-ft. above sea level.

Latitude	43°	05'	48"
Longitude	87°	54'	19"

Transmitter: 0.5-mi. N of E. Capitol Dr. on N. Humboldt Ave., Milwaukee.

Note: Latitude and longitude coordinates shown are based on the North American Datum of 1927 (NAD 27) as currently required by the Mass Media Bureau of the FCC.

Multichannel TV Sound: Stereo only.

Satellite Earth Stations: Transmitter RCA; Comtech, 3-meter Ku-band; Comtech, 4.6-meter Ku-band; Comtech, 5-meter C-band; Scientific-Atlanta, 7-meter C-band; Standard Communications, Scientific-Atlanta, Pinzone, Microwave Assoc., M/A-Com receivers.

LMA: Local marketing agreement with WCGV-TV (M), Milwaukee.

Ownership: Sinclair Broadcast Group Inc. (Group Owner).

Began Operation: July 20, 1959. Sale to present owner by Glencalm Ltd. Broadcast Properties approved by FCC December 10, 2001 (Television Digest, Vol. 41:38). Sale to Glencalm Ltd. Broadcast Properties by Gaylord Broadcasting approved by FCC June 20, 1995 (Vol. 33:34). Sale to Gaylord Broadcasting by Harold & Bernard Sampson approved by FCC March 24, 1966 (Vol. 5:45; 6:13). Sale of 51% to Harold & Bernard Sampson by Gene Posner approved by FCC August 9, 1962 (Vol. 2:26).

Represented (sales): Millennium Sales & Marketing.

Represented (legal): Pillsbury Winthrop Shaw Pittman LLP.

Personnel:

David Ford, General Manager.

Matt Pumo, Director of Sales.

Amy Cousland, Local Sales Manager.

Tom Sonnenberg, National Sales Manager.

Joe Radske, News Director.

Dennis Brechlin, Chief Engineer.

Denise Learned, Business Manager.

Betty Hertz, Program Director.

Jason Van Acker, Promotion Director.

Paul Rudolph, Production Manager.

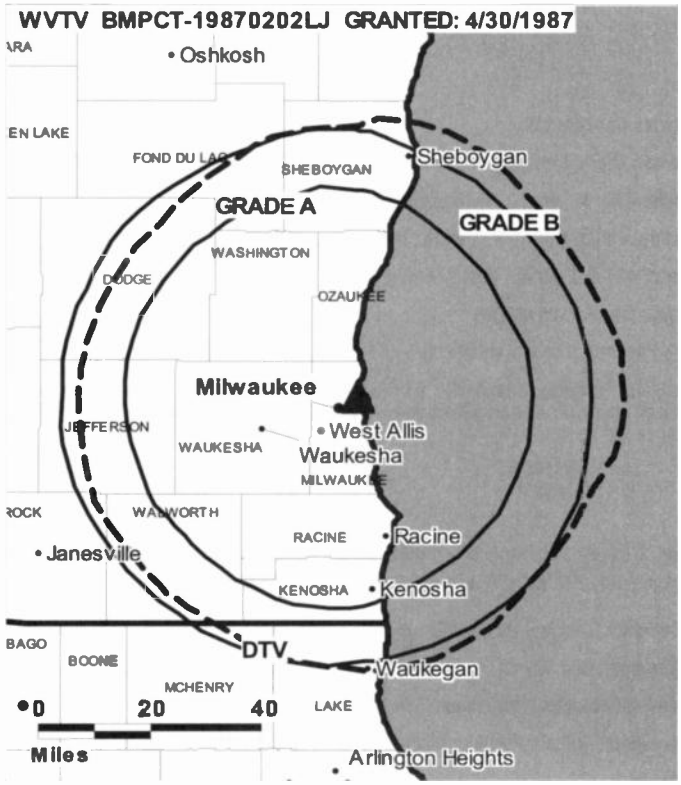

© 2008 Warren Communications News

Laurie DeSautel, Traffic Manager.

City of License: Milwaukee. **Station DMA:** Milwaukee, WI. **Rank:** 34.

Circulation © 2007 Nielsen. Coverage based on Nielsen study.

GrandTotal	Cable TV Households	Non-cable TV Households	Total TV Households
Estimated Station Totals *	672,720	348,510	1,021,230
Average Weekly Circulation (2007)	136,000	130,117	266,117
Average Daily Circulation (2007)			92,229

Station DMA Total	Cable TV Households	Non-cable TV Households	Total TV Households
Estimated Station Totals *	555,450	327,540	882,990
Average Weekly Circulation (2007)	122,311	128,121	250,432
Average Daily Circulation (2007)			88,817

Other DMA Total	Cable TV Households	Non-cable TV Households	Total TV Households
Estimated Station Totals *	117,270	20,970	138,240
Average Weekly Circulation (2007)	13,689	1,996	15,685
Average Daily Circulation (2007)			3,412

*Estimated station totals are sums of the Nielsen TV and Cable TV household estimates for each county in which the station registers viewing of more than 5% as per the Nielsen Survey Methods.

WVTV-DT
Ch. 61

Network Service: CW.

Grantee: WVTV Licensee Inc., 10706 Beaver Dam Rd., Cockeysville, MD 21030.

Studio: 4041 N. 35th St., Milwaukee, WI 53216.

Mailing Address: 4041 N. 35th St., Milwaukee, WI 53216.

Phone: 414-442-7050. **Fax:** 414-874-1899.

E-mail: dford@wcgv24.com

Web Site: http://www.wvtv18.com

Technical Facilities: Channel No. 61 (752-758 MHz). Authorized power: 850-kw max. visual, aural. Antenna: 992-ft above av. terrain, 1011-ft. above ground, 1638-ft. above sea level.

Latitude	43°	05'	44"
Longitude	87°	54'	17"

Note: Latitude and longitude coordinates shown are based on the North American Datum of 1927 (NAD 27) as currently required by the Mass Media Bureau of the FCC.

Ownership: Sinclair Broadcast Group Inc. (Group Owner).

Began Operation: March 21, 2003. Standard Definition.

Represented (sales): Millennium Sales & Marketing.

Represented (legal): Pillsbury Winthrop Shaw Pittman LLP.

Personnel:

David Ford, General Manager.

Matt Pumo, Director of Sales.

Amy Cousland, Local Sales Manager.

Tom Sonnenberg, National Sales Manager.

Joe Radske, News Director.

Dennis Brechlin, Chief Engineer.

Denise Learned, Business Manager.

Betty Hertz, Program Director.

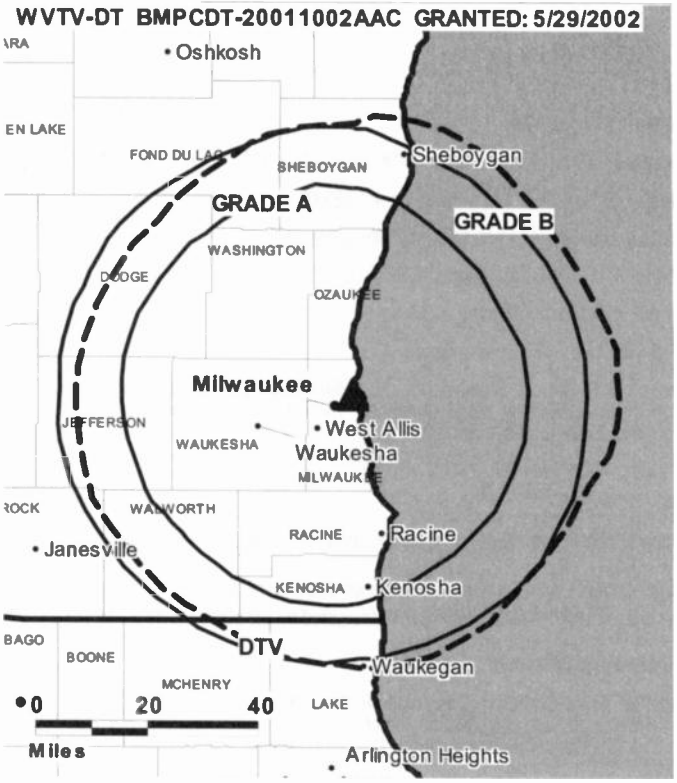

© 2008 Warren Communications News

Jason Van Acker, Promotion Director.

Paul Rudolph, Production Manager.

Laurie DeSautel, Traffic Manager.

City of License: Milwaukee. **Station DMA:** Milwaukee, WI. **Rank:** 34.

Nielsen Data: Not available.

WJJA
Ch. 49

Network Service: IND.

Licensee: TV 49 Inc., 4311 E Oakwood Rd, Oak Creek, WI 53154.

Studio: 4311 E. Oakwood Rd., Oak Creek, WI 53154.

Mailing Address: PO Box 92, Oak Creek, WI 53154.

Phone: 414-764-4953. **Fax:** 414-764-5190.

E-mail: jkinl@aol.com

Technical Facilities: Channel No. 49 (680-686 MHz). Authorized power: 5000-kw max. visual, aural. Antenna: 994-ft above av. terrain, 1024-ft. above ground, 1673-ft. above sea level.

Latitude	43°	05'	15"
Longitude	87°	54'	01"

Requests CP for change to 2040-kw max. visual, 978-ft above av. terrain, 1024-ft. above ground, 1647-ft. above sea level; lat. 43° 06' 42", long. 87° 55' 50", BPCT-20070921ACJ.

Note: Latitude and longitude coordinates shown are based on the North American Datum of 1927 (NAD 27) as currently required by the Mass Media Bureau of the FCC.

Satellite Earth Station: Transmitter Ampex; DH Satellite, ; Omni receivers.

Ownership: TV 49 Inc. (Group Owner).

Began Operation: January 27, 1990. Transfer to Weigel Broadcasting Co. pends.

Represented (legal): Denise B. Moline.

Represented (engineering): du Treil, Lundin & Rackley Inc.

Personnel:

Joel J. Kinlow, General Manager.

Bruce Herzog, Chief Engineer.

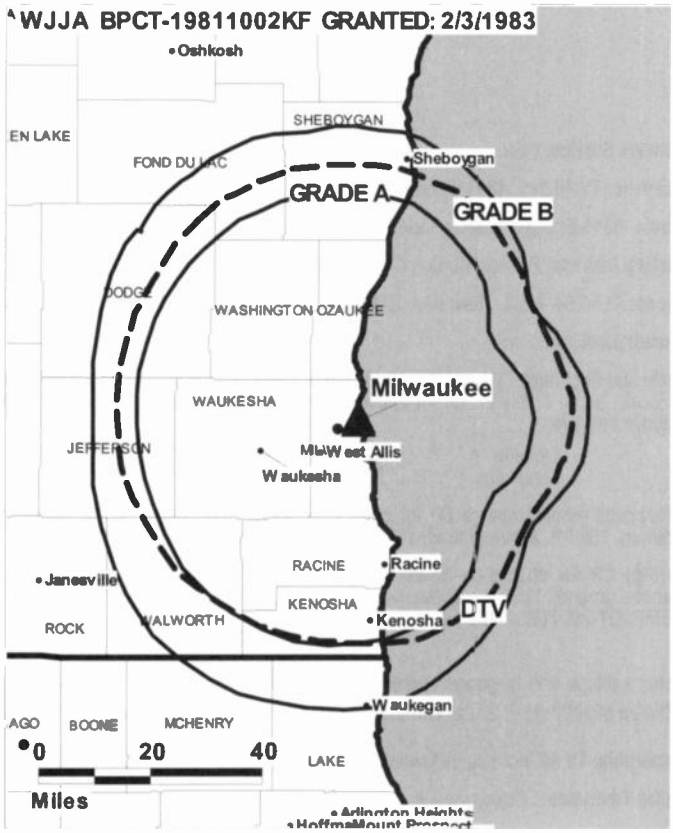

© 2008 Warren Communications News

City of License: Racine. **Station DMA:** Milwaukee, WI. **Rank:** 34.

Nielsen Data: Not available.

WJJA-DT
Ch. 48

Network Service: HSN.

Licensee: TV 49 Inc., 4311 E Oakwood Rd, Oak Creek, WI 53154.

Studio: 4311 E. Oakwood Rd., Oak Creek, WI 53154.

Mailing Address: PO Box 92, Oak Creek, WI 53154.

Phone: 414-764-4953. **Fax:** 414-764-5190.

E-mail: jkinl@aol.com

Technical Facilities: Channel No. 48 (674-680 MHz). Authorized power: 62-kw max. visual, aural. Antenna: 489-ft above av. terrain, 436-ft. above ground, 1135-ft. above sea level.

Latitude	42°	51'	18"
Longitude	87°	50'	41"

Requests modification of CP for change to 30-kw max. visual, 978-ft above av. terrain, 1024-ft. above ground, 1647-ft. above sea level; BMPCDT-20070921ACR.

Holds CP for change to 58-kw max. visual, 689-ft above av. terrain, 735-ft. above ground, 1358-ft. above sea level; lat. 43° 06' 42", long. 87° 55' 50", BMPCDT-20070802ABH.

Note: Latitude and longitude coordinates shown are based on the North American Datum of 1927 (NAD 27) as currently required by the Mass Media Bureau of the FCC.

Ownership: TV 49 Inc. (Group Owner).

Began Operation: Station operating; no on-air date.

Personnel:

Joel Kinlow, General Manager.

Bruce Herzog, Chief Engineer.

City of License: Racine. **Station DMA:** Milwaukee, WI. **Rank:** 34.

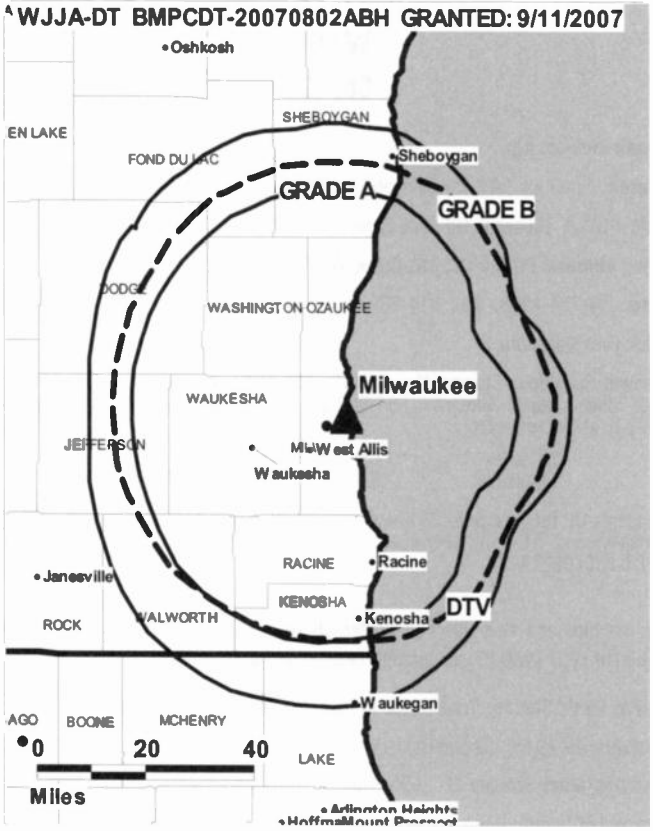

© 2008 Warren Communications News

Nielsen Data: Not available.

WJFW-DT
Ch. 16

Network Service: NBC.

Licensee: Northland Television LLC, 885 3rd Ave, 34th Fl, New York, NY 10022.

Studio: 3217 County Trunk G, Rhinelander, WI 54501.

Mailing Address: PO Box 858, Rhinelander, WI 54501.

Phone: 715-365-8812. **Fax:** 715-365-8810.

E-mail: wjfwtv12@newnorth.net

Web Site: http://www.wjfw-nbc12.com

Technical Facilities: Channel No. 16 (482-488 MHz). Authorized power: 269-kw max. visual, aural. Antenna: 1188-ft above av. terrain, 1168-ft. above ground, 2812-ft. above sea level.

Latitude	45°	40'	03"
Longitude	89°	12'	29"

Note: Latitude and longitude coordinates shown are based on the North American Datum of 1927 (NAD 27) as currently required by the Mass Media Bureau of the FCC.

Ownership: Rockfleet Broadcasting LP (Group Owner).

Began Operation: Station operating; no on-air date.

Represented (legal): Wiley Rein.

Represented (sales): Blair Television.

Personnel:

Charlotte Berens, General Sales Manager (Rhinelander).

Jim Wiemerskirsch, General Sales Manager (Wausau).

Heather Schallock, News Director.

Brian Henning, Chief Engineer.

Marie Fields, Business Manager.

Bob Schmidtbauer, Promotion & Production Manager.

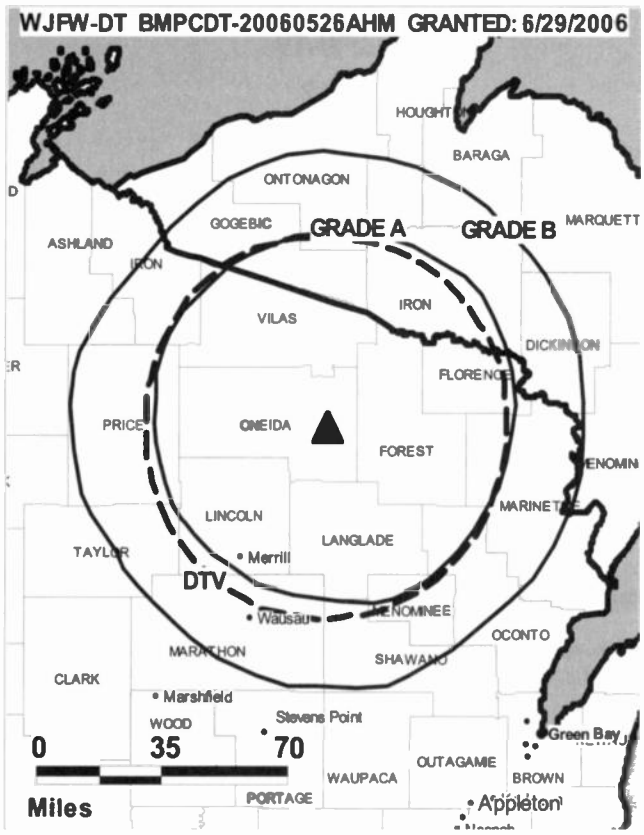

© 2008 Warren Communications News

Susan Sharkey, Traffic Manager.

City of License: Rhinelander. **Station DMA:** Wausau-Rhinelander, WI. **Rank:** 134.

Nielsen Data: Not available.

WJFW-TV
Ch. 12

Network Service: NBC.

Licensee: Northland Television LLC, 885 3rd Ave, 34th Fl, New York, NY 10022.

Studio: 3217 County Trunk G, Rhinelander, WI 54501.

Mailing Address: PO Box 858, Rhinelander, WI 54501.

Phone: 715-365-8812. **Fax:** 715-365-8810.

E-mail: wjfwtv12@newnorth.net

Web Site: http://www.wjfw-nbc12.com

Technical Facilities: Channel No. 12 (204-210 MHz). Authorized power: 316-kw visual, 57.6-kw aural. Antenna: 1662-ft above av. terrain, 1679-ft. above ground, 3323-ft. above sea level.

Latitude	45°	40'	02"
Longitude	89°	12'	27"

Transmitter: County Hwy. C at Starks.

Note: Latitude and longitude coordinates shown are based on the North American Datum of 1927 (NAD 27) as currently required by the Mass Media Bureau of the FCC.

Multichannel TV Sound: Stereo only.

News Services: NBC News Channel, AP.

Ownership: Rockfleet Broadcasting LP (Group Owner).

Began Operation: October 20, 1966. Left air November 17, 1968 following destruction of transmitter by plane crash. Resumed operation September 10, 1969. Distress sale to minority-owned Seaway Communications Inc. by Alvin O'Konski approved by FCC April 20, 1979. Sale to present owner (Randall D. Smith & Jeffrey Smith) from Seaway Communications Inc. approved by FCC April 23, 1998.

Represented (sales): Blair Television.

Represented (legal): Wiley Rein.

Personnel:

Charlotte Berens, General Sales Manager (Rhinelander).

Jim Wiemerskirsch, General Sales Manager (Wausau).

Heather Schallock, News Director.

Brian Henning, Chief Engineer.

Marie Fields, Business Manager.

Bob Schmidtbauer, Promotion & Production Director.

Susan Sharkey, Traffic Manager.

City of License: Rhinelander. **Station DMA:** Wausau-Rhinelander, WI. **Rank:** 134.

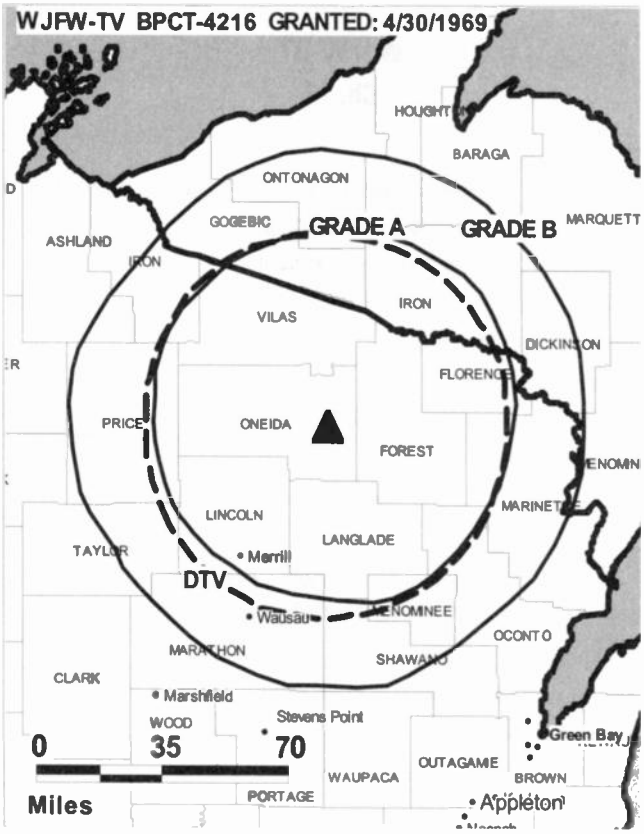

© 2008 Warren Communications News

Circulation © 2007 Nielsen. Coverage based on Nielsen study.

GrandTotal	Cable TV Households	Non-cable TV Households	Total TV Households
Estimated Station Totals *	93,160	121,930	215,090
Average Weekly Circulation (2007)	45,281	44,694	89,975
Average Daily Circulation (2007)			41,871

Station DMA Total	Cable TV Households	Non-cable TV Households	Total TV Households
Estimated Station Totals *	81,300	99,340	180,640
Average Weekly Circulation (2007)	40,516	42,468	82,984
Average Daily Circulation (2007)			38,612

Other DMA Total	Cable TV Households	Non-cable TV Households	Total TV Households
Estimated Station Totals *	11,860	22,590	34,450
Average Weekly Circulation (2007)	4,765	2,226	6,991
Average Daily Circulation (2007)			3,259

*Estimated station totals are sums of the Nielsen TV and Cable TV household estimates for each county in which the station registers viewing of more than 5% as per the Nielsen Survey Methods.

KBJR-DT
Ch. 19

Network Service: MNT, NBC.

Grantee: KBJR License Inc., 767 3rd Ave., 34th Floor, c/o Granite Broadcasting Corp., New York, NY 10017.

Studio: 246 S. Lake Ave., Duluth, MN 55802.

Mailing Address: 246 S. Lake Ave., Duluth, MN 55802.

Phone: 218-720-9600. **Fax:** 218-720-9699.

E-mail: dhinds@kbjr.com

Web Site: http://www.news6online.com

Technical Facilities: Channel No. 19 (500-506 MHz). Authorized power: 384-kw max. visual, aural. Antenna: 1023-ft above av. terrain, 785-ft. above ground, 2029-ft. above sea level.

Latitude	46°	47'	21.3"
Longitude	92°	06'	50.7"

Note: Latitude and longitude coordinates shown are based on the North American Datum of 1927 (NAD 27) as currently required by the Mass Media Bureau of the FCC.

Ownership: Granite Broadcasting Corp. (Group Owner).

Began Operation: January 15, 2003. Standard and High Definition.

Represented (legal): Akin, Gump, Strauss, Hauer & Feld LLP.

Represented (sales): Continental Television Sales.

Personnel:

Robert J. Wilmers, President & General Manager.

Carl Keller, General Sales Manager.

Todd Wentworth, Local Sales Manager.

Derrick Hinds, News Director.

Larry Erickson, Chief Engineer.

Rita Johnson, Business Manager.

KBJR-DT BMPCDT-20060519AAF GRANTED: 6/18/2007

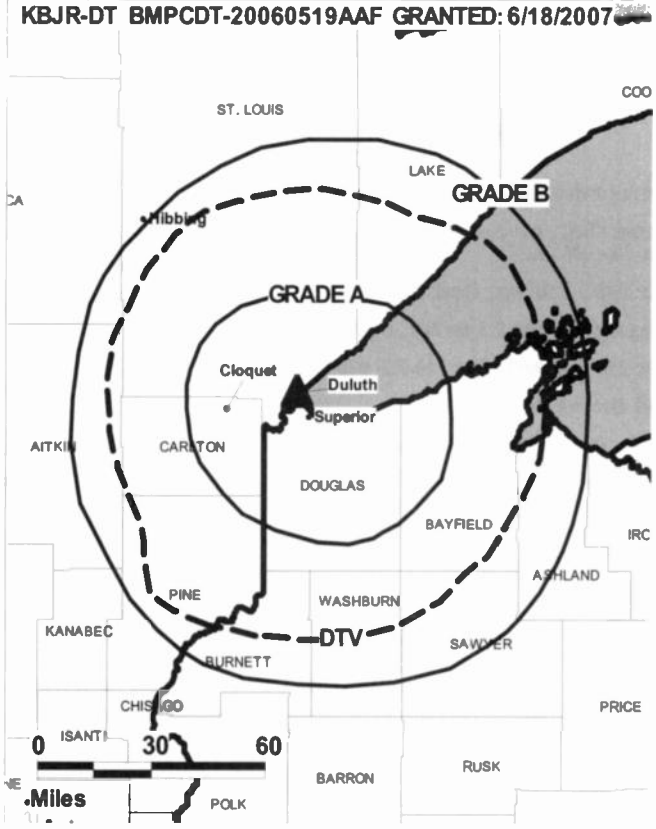

© 2008 Warren Communications News

Barbara Wentworth, Program Manager.

Chris Hussey, Promotion & Production Manager.

Kelly Mallory, Traffic Manager.

City of License: Superior. **Station DMA:** Duluth, MN-Superior, WI. **Rank:** 138.

Nielsen Data: Not available.

KBJR-TV
Ch. 6
(Operates satellite KRII, Chisholm)

Network Service: NBC.

Licensee: KBJR License Inc., 767 3rd Ave., 34th Floor, c/o Granite Broadcasting Corp., New York, NY 10017.

Studio: 246 S. Lake Ave., Duluth, MN 55802.

Mailing Address: 246 S. Lake Ave., Duluth, MN 55802.

Phone: 218-720-9600. **Fax:** 218-720-9660.

E-mail: dhinds@kbjr.com

Web Site: http://www.news6online.com

Technical Facilities: Channel No. 6 (82-88 MHz). Authorized power: 100-kw visual, 10-kw aural. Antenna: 990-ft above av. terrain, 804-ft. above ground, 1981-ft. above sea level.

Latitude	46°	47'	21.2"
Longitude	92°	06'	51.3"

Transmitter: 410 W. 10th St., Duluth.

Note: Latitude and longitude coordinates shown are based on the North American Datum of 1927 (NAD 27) as currently required by the Mass Media Bureau of the FCC.

Multichannel TV Sound: Stereo and separate audio program.

Satellite Earth Stations: Transmitter Harris; Harris, 3-meter Ku-band; AFC, 4.3-meter C-band; Vertex, 4.5-meter Ku-band; DH Satellite, 4.5-meter C-band; Harris, 6-meter Ku-band; Harris receivers.

News Services: AP, NBC News Channel, MediaLink, CNN Newsource.

Ownership: Granite Broadcasting Corp. (Group Dwner).

Began Operation: February 23, 1954. Sale to RJR Communications by Northwest Publications Inc. approved by FCC September 5, 1974. Sale to present owner approved by FCC September 12, 1988. Involuntary transfer to debtor in possession approved by FCC December 20, 2006. Transfer from W. Don Comwell to SP Granite LLC (Silver Point Capital) as part of Chapter 11 reorganization approved by FCC May 21, 2007.

Represented (sales): Continental Television Sales.

Represented (legal): Akin, Gump, Strauss, Hauer & Feld LLP.

Personnel:

Robert J. Wilmers, President & General Manager.

Carl Keller, General Sales Manager.

Todd Wentworth, Local Sales Manager.

Derrick Hinds, News Director.

Larry Erickson, Chief Engineer.

Rita Johnson, Business Manager.

Barbara Wentworth, Program Manager.

Chris Hussey, Promotion & Production Director.

KBJR-TV BPCT-19991223ACC GRANTED: 2/18/2000

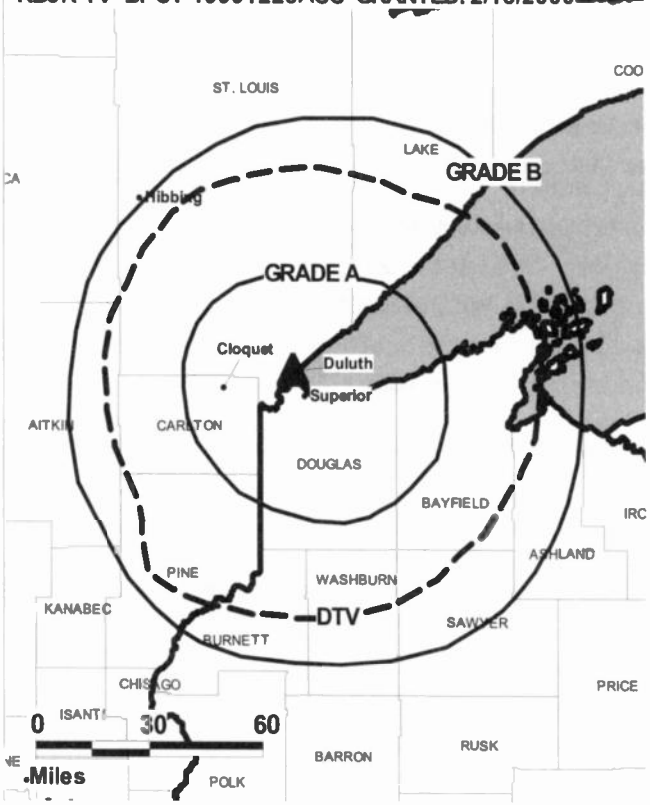

© 2008 Warren Communications News

Kelly Mallory, Traffic Mallory.

City of License: Superior. **Station DMA:** Duluth, MN-Superior, WI. **Rank:** 138.

Circulation © 2007 Nielsen. Coverage based on Nielsen study.

GrandTotal	Cable TV Households	Non-cable TV Households	Total TV Households
Estimated Station Totals *	78,690	111,750	190,440
Average Weekly Circulation (2007)	40,315	70,474	110,789
Average Daily Circulation (2007)			64,250

Station DMA Total	Cable TV Households	Non-cable TV Households	Total TV Households
Estimated Station Totals *	66,620	102,840	169,460
Average Weekly Circulation (2007)	39,089	68,576	107,665
Average Daily Circulation (2007)			62,932

Other DMA Total	Cable TV Households	Non-cable TV Households	Total TV Households
Estimated Station Totals *	12,070	8,910	20,980
Average Weekly Circulation (2007)	1,226	1,898	3,124
Average Daily Circulation (2007)			1,318

*Estimated station totals are sums of the Nielsen TV and Cable TV household estimates for each county in which the station registers viewing of more than 5% as per the Nielsen Survey Methods.

WIWB

Ch. 14

Network Service: CW.

Licensee: ACME Television Licenses of Wisconsin LLC, 10829 Olive Blvd., Suite 202, St. Louis, MO 63141.

Studio: 975 Parkview Rd. Suite 4, Green Bay, WI 54304.

Mailing Address: 975 Parkview Rd., Suite 4, Green Bay, WI 54304.

Phone: 920-983-9014. **Fax:** 920-983-9424.

Web Site: http://www.wisconsinscw.com/

Technical Facilities: Channel No. 14 (470-476 MHz). Authorized power: 1000-kw max. visual, aural. Antenna: 659-ft above av. terrain, 650-ft. above ground, 1450-ft. above sea level.

Latitude	44°	44'	00"
Longitude	88°	15'	25"

Transmitter: Hwy. 32, Angelica, 2-mi. S of Krakow.

Note: Latitude and longitude coordinates shown are based on the North American Datum of 1927 (NAD 27) as currently required by the Mass Media Bureau of the FCC.

Ownership: ACME Communications Inc. (Group Owner).

Began Operation: February 22, 1984. Left air July 28, 1987 due to extensive damage to transmitter; resumed operation December 27, 1988. Left air again July 1991; resumed operation February 5, 1997. Sale to Paxson Communications Corp. from VCY/America Inc. approved by FCC July 23, 1997 (Television Digest, Vol. 37:19). Sale to present owner from Paxson Communications Corp. approved by FCC June 14, 1999.

Represented (engineering): L. R. Evans Engineering.

Personnel:

Stephen M. Shanks, Vice President & General Manager.

Todd Ziegler, Local Sales Manager.

Dale Juedes, Chief Engineer.

Flo Parfitt, Business Manager.

Theresa Mathewson, Program Director.

Donnielle Carter, Promotion Director.

Brent Gulsvig, Production Manager.

Heidi Gillis, Traffic Manager.

City of License: Suring. **Station DMA:** Green Bay-Appleton, WI. **Rank:** 70.

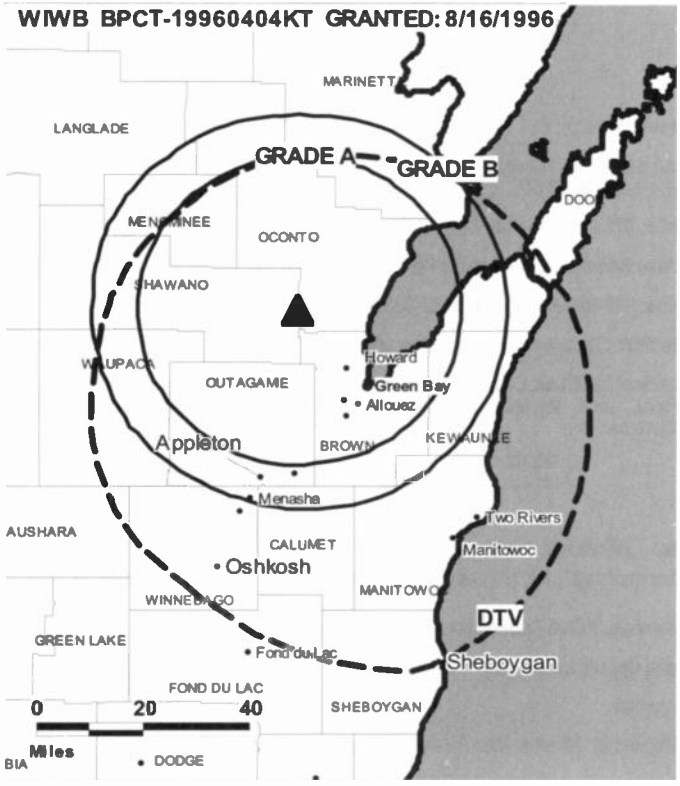

© 2008 Warren Communications News

Circulation © 2007 Nielsen. Coverage based on Nielsen study.

GrandTotal	Cable TV Households	Non-cable TV Households	Total TV Households
Estimated Station Totals *	222,870	219,850	442,720
Average Weekly Circulation (2007)	50,819	54,018	104,837
Average Daily Circulation (2007)			33,532

Station DMA Total	Cable TV Households	Non-cable TV Households	Total TV Households
Estimated Station Totals *	213,220	213,110	426,330
Average Weekly Circulation (2007)	50,047	53,452	103,499
Average Daily Circulation (2007)			33,237

Other DMA Total	Cable TV Households	Non-cable TV Households	Total TV Households
Estimated Station Totals *	9,650	6,740	16,390
Average Weekly Circulation (2007)	772	566	1,338
Average Daily Circulation (2007)			295

*Estimated station totals are sums of the Nielsen TV and Cable TV household estimates for each county in which the station registers viewing of more than 5% as per the Nielsen Survey Methods.

WIWB-DT
Ch. 21

Network Service: CW.

Licensee: ACME Television Licenses of Wisconsin LLC, 10829 Olive Blvd., Suite 202, St. Louis, MO 63141.

Studio: 975 Parkview Rd., Suite 4, Green Bay, WI 54304.

Mailing Address: 975 Parkview Rd., Suite 4, Green Bay, WI 54304.

Phone: 920-983-9014. **Fax:** 920-983-9424.

Web Site: http://www.wisconsinscw.com/

Technical Facilities: Channel No. 21 (512-518 MHz). Authorized power: 450-kw mzx. visual, aural. Antenna: 1089-ft above av. terrain, 1024-ft. above ground, 1115-ft. above sea level.

Latitude	44°	20'	001"
Longitude	87°	58'	56"

Note: Latitude and longitude coordinates shown are based on the North American Datum of 1927 (NAD 27) as currently required by the Mass Media Bureau of the FCC.

Ownership: ACME Communications Inc. (Group Owner).

Began Operation: January 1, 2004.

Personnel:

Stephen M. Shanks, Vice President & General Manager.

Todd Ziegler, Local Sales Manager.

Dale Juedes, Chief Engineer.

Flo Parfitt, Business Manager.

Theresa Mathewson, Program Director.

Donnielle Carter, Promotion Director.

Brent Gulsvig, Production Manager.

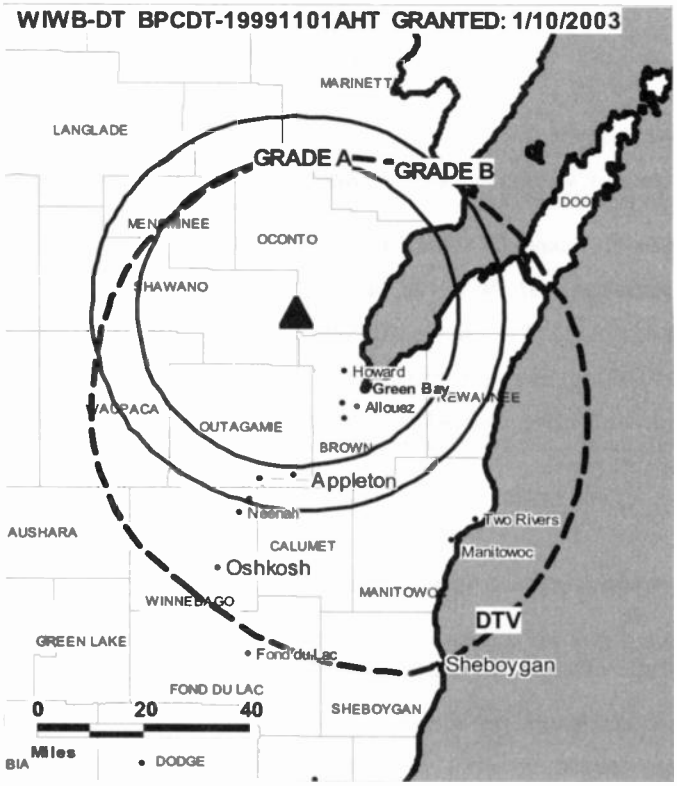

© 2008 Warren Communications News

Heidi Gillis, Traffic Manager.

City of License: Suring. **Station DMA:** Green Bay-Appleton, WI. **Rank:** 70.

Nielsen Data: Not available.

WAOW-DT
Ch. 29

Network Service: CW, ABC.

Grantee: WAOW-WYOW Television Inc., PO Box 909, Quincy, IL 62306.

Studio: 1908 Grand Ave, Wausau, WI 54403.

Mailing Address: 1908 Grand Ave., Wausau, WI 54403.

Phone: 715-842-2251. **Fax:** 715-848-0195.

E-mail: ljorstad@waow.com

Web Site: http://www.waow.com

Technical Facilities: Channel No. 29 (560-566 MHz). Authorized power: 117-kw max. visual, aural. Antenna: 1257-ft above av. terrain, 623-ft. above ground, 2523-ft. above sea level.

Latitude	44°	55'	14"
Longitude	89°	41'	28"

Note: Latitude and longitude coordinates shown are based on the North American Datum of 1927 (NAD 27) as currently required by the Mass Media Bureau of the FCC.

Ownership: Quincy Broadcasting Co. (Group Owner).

Began Operation: Station operating; no on-air date.

Represented (sales): Continental Television Sales.

Personnel:

Laurin Jorstad, President & General Manager.

Tim Atterberg, Local Sales Manager.

Randy Winter, News Director.

Russ Crass, Chief Engineer.

Tricia Atterberg, Program Director.

Mark Oliver, Promotion Director.

Tracy Mueller, Traffic Manager.

WAOW-DT BMPCDT-20060316AIW GRANTED: 6/21/2006

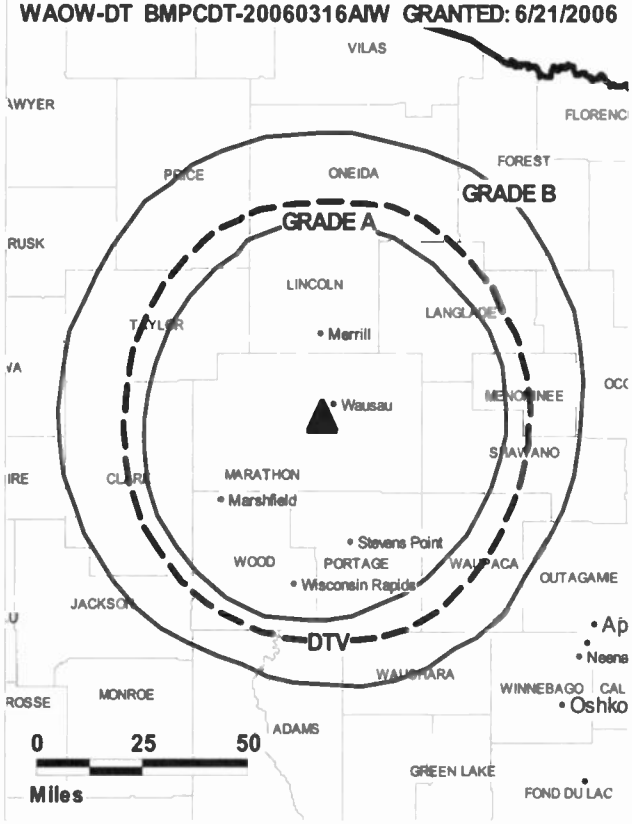

© 2008 Warren Communications News

Tricia Bergner, Human Resources Director.

City of License: Wausau. **Station DMA:** Wausau-Rhinelander, WI. **Rank:** 134.

Nielsen Data: Not available.

WAOW-TV

Ch. 9

(Operates satellite WYOW, Eagle River)

Network Service: ABC.

Licensee: WAOW-WYOW Television Inc., PO Box 909, Quincy, IL 62306.

Studio: 1908 Grand Ave, Wausau, WI 54403.

Mailing Address: 1908 Grand Ave, Wausau, WI 54403.

Phone: 715-842-2251. **Fax:** 715-848-0195.

E-mail: ljorstad@waow.com

Web Site: http://www.waow.com

Technical Facilities: Channel No. 9 (186-192 MHz). Authorized power: 316-kw visual, 63-kw aural. Antenna: 1207-ft above av. terrain, 574-ft. above ground, 2474-ft. above sea level.

Latitude	44°	55'	14"
Longitude	89°	41'	28"

Note: Latitude and longitude coordinates shown are based on the North American Datum of 1927 (NAD 27) as currently required by the Mass Media Bureau of the FCC.

Multichannel TV Sound: Stereo only.

Satellite Earth Stations: Transmitter Harris, Comark; Andrew, 4-meter C-band; Patriot, 4.5-meter Ku & C-band; Andrew, 7.3-meter C-band; Standard Communications receivers.

News Service: AP.

Ownership: Quincy Broadcasting Co. (Group Owner).

Began Operation: May 7, 1965. Sale to Tak Communications (Sharad Tak) by Liberty Broadcasting approved by FCC January 7, 1985 (Television Digest, Vol. 24:43). Assignment of license to Operating Agent approved by FCC January 27, 1993. Sale to Shockley Communications Corp. approved by FCC September 27, 1995. Sale to present owner by Shockley Communications Corp. approved by FCC April 17, 2001 (Vol. 41:23).

Represented (sales): Continental Television Sales.

Represented (legal): Rosenman & Colin LLP.

Personnel:

Laurin Jorstad, President & General Manager.

Tim Atterberg, Local Sales Manager.

Randy Winter, News Director.

Russ Crass, Chief Engineer.

Tricia Atterberg, Program Director.

Mark Oliver, Promotion Director.

Tracy Mueller, Traffic Manager.

Tricia Bergner, Human Resources Director.

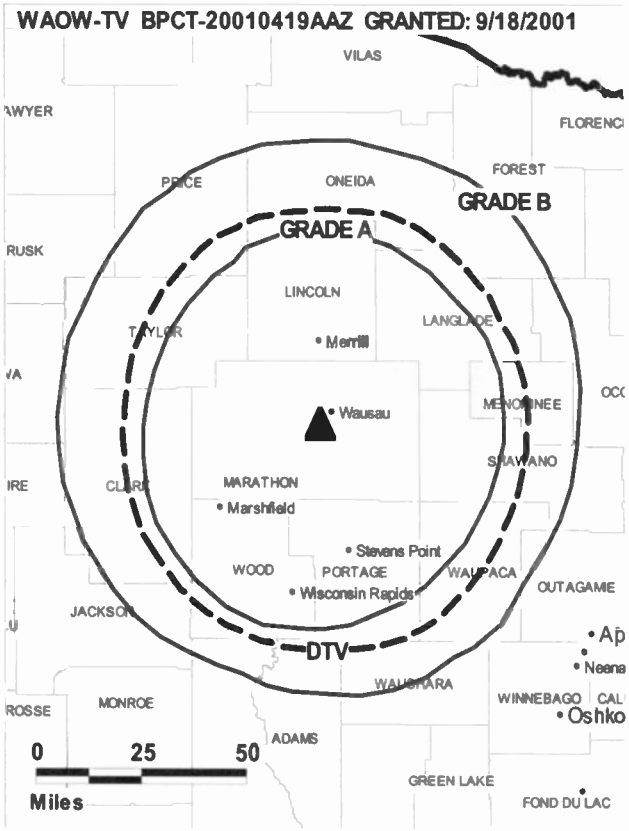

© 2008 Warren Communications News

City of License: Wausau. **Station DMA:** Wausau-Rhinelander, WI. **Rank:** 134.

Circulation © 2007 Nielsen. Coverage based on Nielsen study.

GrandTotal	Cable TV Households	Non-cable TV Households	Total TV Households
Estimated Station Totals *	92,150	144,480	236,630
Average Weekly Circulation (2007)	59,803	73,585	133,388
Average Daily Circulation (2007)			74,006

Station DMA Total	Cable TV Households	Non-cable TV Households	Total TV Households
Estimated Station Totals *	81,300	99,340	180,640
Average Weekly Circulation (2007)	56,490	65,021	121,511
Average Daily Circulation (2007)			68,300

Other DMA Total	Cable TV Households	Non-cable TV Households	Total TV Households
Estimated Station Totals *	10,850	45,140	55,990
Average Weekly Circulation (2007)	3,313	8,564	11,877
Average Daily Circulation (2007)			5,706

*Estimated station totals are sums of the Nielsen TV and Cable TV household estimates for each county in which the station registers viewing of more than 5% as per the Nielsen Survey Methods.

WSAW-DT
Ch. 40

Network Service: MNT, CBS.

Grantee: Gray Television Licensee Inc., 1750 K St. NW, Suite 1200, Washington, DC 20006.

Studio: 1114 Grand Ave., Wausau, WI 54403.

Mailing Address: PO Box 1247, Wausau, WI 54402.

Phone: 715-845-4211. **Fax:** 715-845-2649.

E-mail: pshook@wsaw.com

Web Site: http://www.wsaw.com

Technical Facilities: Channel No. 40 (626-632 MHz). Authorized power: 49.9-kw max. visual, aural. Antenna: 1269-ft above av. terrain, 636-ft. above ground, 2536-ft. above sea level.

Latitude	44°	55'	14"
Longitude	89°	41'	28"

Note: Latitude and longitude coordinates shown are based on the North American Datum of 1927 (NAD 27) as currently required by the Mass Media Bureau of the FCC.

Satellite Earth Stations: Transmitter RCA; Vertex, 4.6-meter Ku-band; Scientific-Atlanta, 4.6-meter C-band; Comtech, 5-meter C-band; Scientific-Atlanta, 7-meter C-band; Scientific-Atlanta, RCA, M/A-Com receivers.

News Services: CNN Newsource, CBS Newspath, AP, Fox NewsEdge.

Ownership: Gray Television Inc. (Group Owner).

Began Operation: Station operating; no on-air date.

Represented (sales): Continental Television Sales.

Represented (legal): Wiley Rein.

Personnel:

Al Lancaster, Vice President & General Manager.

Jamie Sarver, Local Sales Manager.

Sara McCormack, National Sales Manager.

Susan Ramsett, News Director.

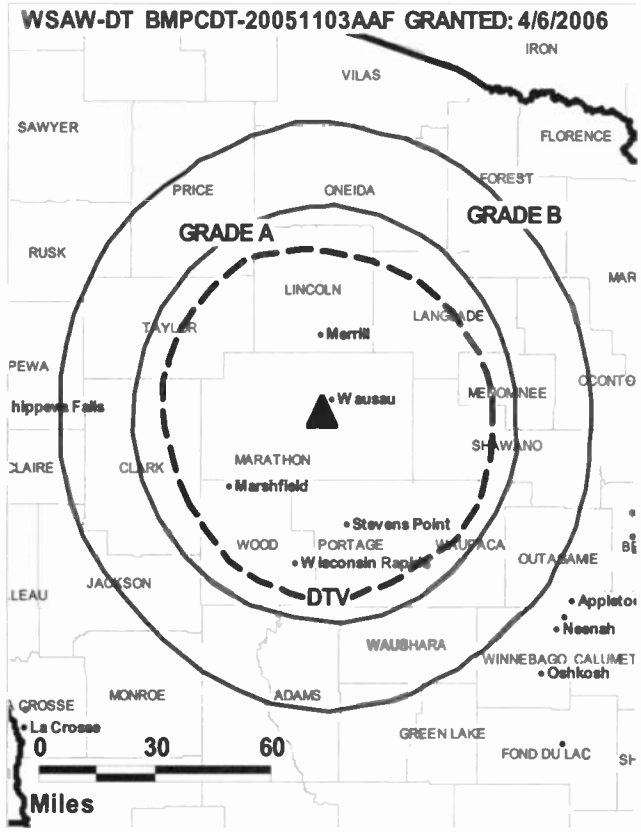

© 2008 Warren Communications News

Chad Myers, Chief Engineer.

Michael Beebe, Creative Services Manager.

Patti Shook, Program Director.

Susan Brooks, Traffic Manager.

City of License: Wausau. **Station DMA:** Wausau-Rhinelander, WI. **Rank:** 134.

Nielsen Data: Not available.

WSAW-TV
Ch. 7

Network Service: CBS.

Licensee: Gray Television Licensee Inc., 1750 K St. NW, Suite 1200, Washington, DC 20006.

Studio: 1114 Grand Ave., Wausau, WI 54403.

Mailing Address: PO Box 1247, Wausau, WI 54402.

Phone: 715-845-4211. **Fax:** 715-845-2649.

E-mail: pshook@wsaw.com

Web Site: http://www.wsaw.com

Technical Facilities: Channel No. 7 (174-180 MHz). Authorized power: 316-kw visual, 63.2-kw aural. Antenna: 1224-ft above av. terrain, 591-ft. above ground, 2491-ft. above sea level.

Latitude	44°	55'	14"
Longitude	89°	41'	28"

Transmitter: 4500 Park Rd.

Note: Latitude and longitude coordinates shown are based on the North American Datum of 1927 (NAD 27) as currently required by the Mass Media Bureau of the FCC.

Multichannel TV Sound: Stereo only.

Satellite Earth Stations: Transmitter RCA; Vertex, 4.6-meter Ku-band; Scientific-Atlanta, 4.6-meter C-band; Comtech, 5-meter C-band; Scientific-Atlanta, 7-meter C-band; Scientific-Atlanta, RCA, M/A-Com receivers.

News Services: Fox NewsEdge, CNN Newsource, CBS Newspath, AP.

Ownership: Gray Television Inc. (Group Owner).

Began Operation: October 24, 1954. Sale by to Wesray Corp. Forward Communications Corp. approved by FCC August 16, 1984 (Television Digest, Vol. 23:44). Sale to Adams Communications by Wesray Corp. approved by FCC December 23, 1987. Sale to Brissette Broadcasting Corp. by Adams Communications approved by FCC December 24, 1991. Transfer of control to Benedek Broadcasting Co. LLC by Brissette Broadcasting Corp. approved by FCC May 22, 1996 (Vol. 35:37, 52). Sale to present owner by Benedek Broadcasting Co. LLC approved by FCC August 29, 2002 (Vol. 42:14).

Represented (sales): Continental Television Sales.

Represented (legal): Wiley Rein.

Personnel:

Al Lancaster, Vice President & General Manager.

Jamie Sarver, Local Sales Manager.

Sara McCormack, National Sales Manager.

Susan Ramsett, News Director.

Chad Myers, Chief Engineer.

Michael Beebe, Creative Services Manager.

Patti Shook, Program Director.

Susan Brooks, Traffic Manager.

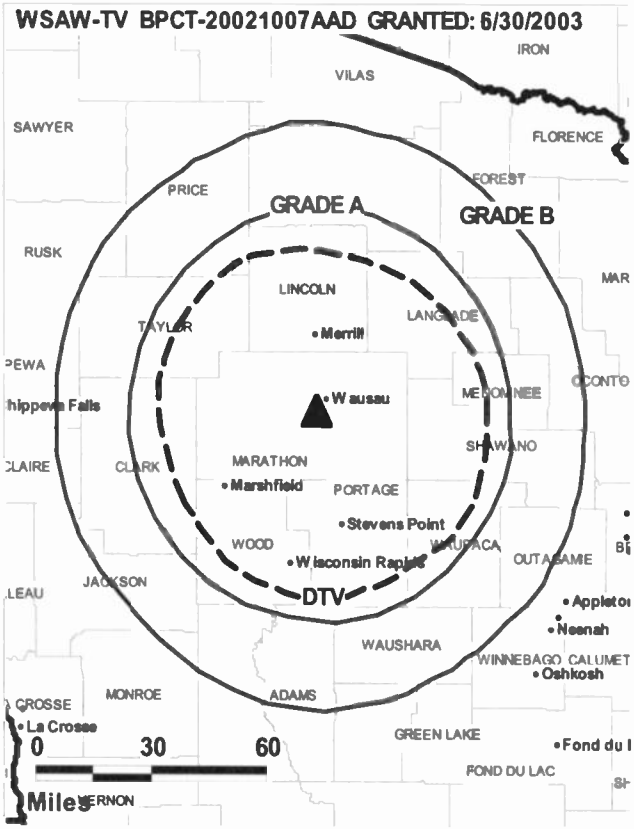

© 2008 Warren Communications News

City of License: Wausau. **Station DMA:** Wausau-Rhinelander, WI. **Rank:** 134.

Circulation © 2007 Nielsen. Coverage based on Nielsen study.

GrandTotal	Cable TV Households	Non-cable TV Households	Total TV Households
Estimated Station Totals *	104,750	138,120	242,870
Average Weekly Circulation (2007)	76,930	79,658	156,588
Average Daily Circulation (2007)			87,582

Station DMA Total	Cable TV Households	Non-cable TV Households	Total TV Households
Estimated Station Totals *	81,300	99,340	180,640
Average Weekly Circulation (2007)	67,252	71,232	138,484
Average Daily Circulation (2007)			79,406

Other DMA Total	Cable TV Households	Non-cable TV Households	Total TV Households
Estimated Station Totals *	23,450	38,780	62,230
Average Weekly Circulation (2007)	9,678	8,426	18,104
Average Daily Circulation (2007)			8,176

*Estimated station totals are sums of the Nielsen TV and Cable TV household estimates for each county in which the station registers viewing of more than 5% as per the Nielsen Survey Methods.

WFXS

Ch. 55

Network Service: FOX.

Licensee: Davis Television Wausau LLC, 2121 Avenue of the Stars, Suite 2800, Los Angeles, CA 90067.

Studio: 1000 N. 3rd St., Wausau, WI 54403.

Mailing Address: 1000 N. 3rd St., Wausau, WI 54403.

Phone: 715-847-1155. **Fax:** 715-847-1156.

E-mail: rraff@wfxsfox55.com

Web Site: http://www.wfxsfox55.com

Technical Facilities: Channel No. 55 (716-722 MHz). Authorized power: 5000-kw max. visual, aural. Antenna: 1137-ft above av. terrain, 1057-ft. above ground, 2527-ft. above sea level.

Latitude	45°	03'	22"
Longitude	89°	27'	54"

Transmitter: 0.5-mi. SW of intersection of Landing & Sunrise Rds., Hewitt Twp.

Note: Latitude and longitude coordinates shown are based on the North American Datum of 1927 (NAD 27) as currently required by the Mass Media Bureau of the FCC.

Ownership: Davis Television Inc. (Group Owner).

Began Operation: December 1, 1999.

Represented (sales): Millennium Sales & Marketing.

Represented (legal): Leventhal, Senter & Lerman PLLC.

Personnel:

Robert Raff, General Manager & Program Director.

Janel Daul, General Sales Manager.

Joe Kamenick, Chief Engineer.

Kay Heckendorf, Business Manager.

Mark Nalbach, Production Director.

Deb Steinfest, Creative Services Director.

Dawn Fischer, Traffic Manager.

City of License: Wittenberg. **Station DMA:** Wausau-Rhinelander, WI. **Rank:** 134.

WFXS BPCT-19970328KJ GRANTED: 8/12/1998

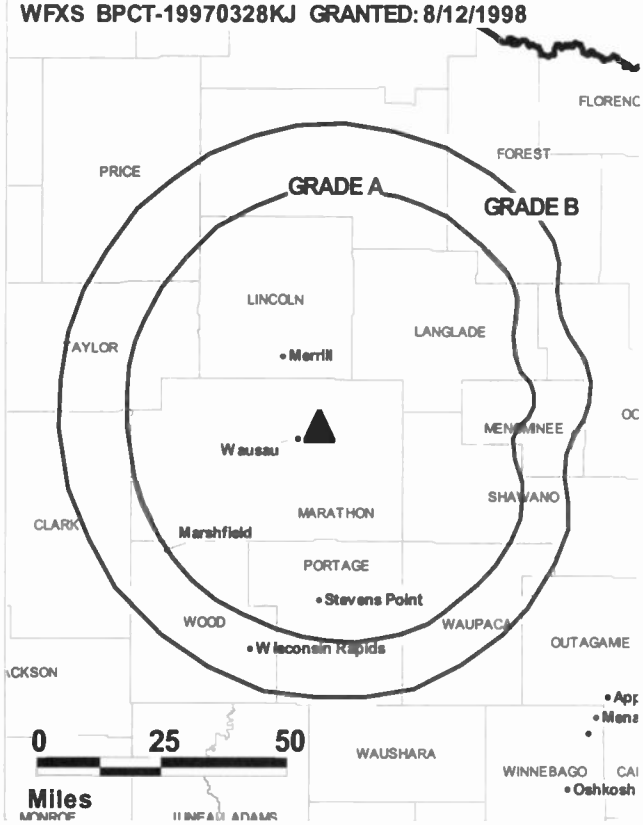

© 2008 Warren Communications News

Circulation © 2007 Nielsen. Coverage based on Nielsen study.

GrandTotal	Cable TV Households	Non-cable TV Households	Total TV Households
Estimated Station Totals *	84,400	108,320	192,720
Average Weekly Circulation (2007)	40,568	39,624	80,192
Average Daily Circulation (2007)			24,369

Station DMA Total	Cable TV Households	Non-cable TV Households	Total TV Households
Estimated Station Totals *	81,300	99,340	180,640
Average Weekly Circulation (2007)	39,688	38,412	78,100
Average Daily Circulation (2007)			23,777

Other DMA Total	Cable TV Households	Non-cable TV Households	Total TV Households
Estimated Station Totals *	3,100	8,980	12,080
Average Weekly Circulation (2007)	880	1,212	2,092
Average Daily Circulation (2007)			592

*Estimated station totals are sums of the Nielsen TV and Cable TV household estimates for each county in which the station registers viewing of more than 5% as per the Nielsen Survey Methods.

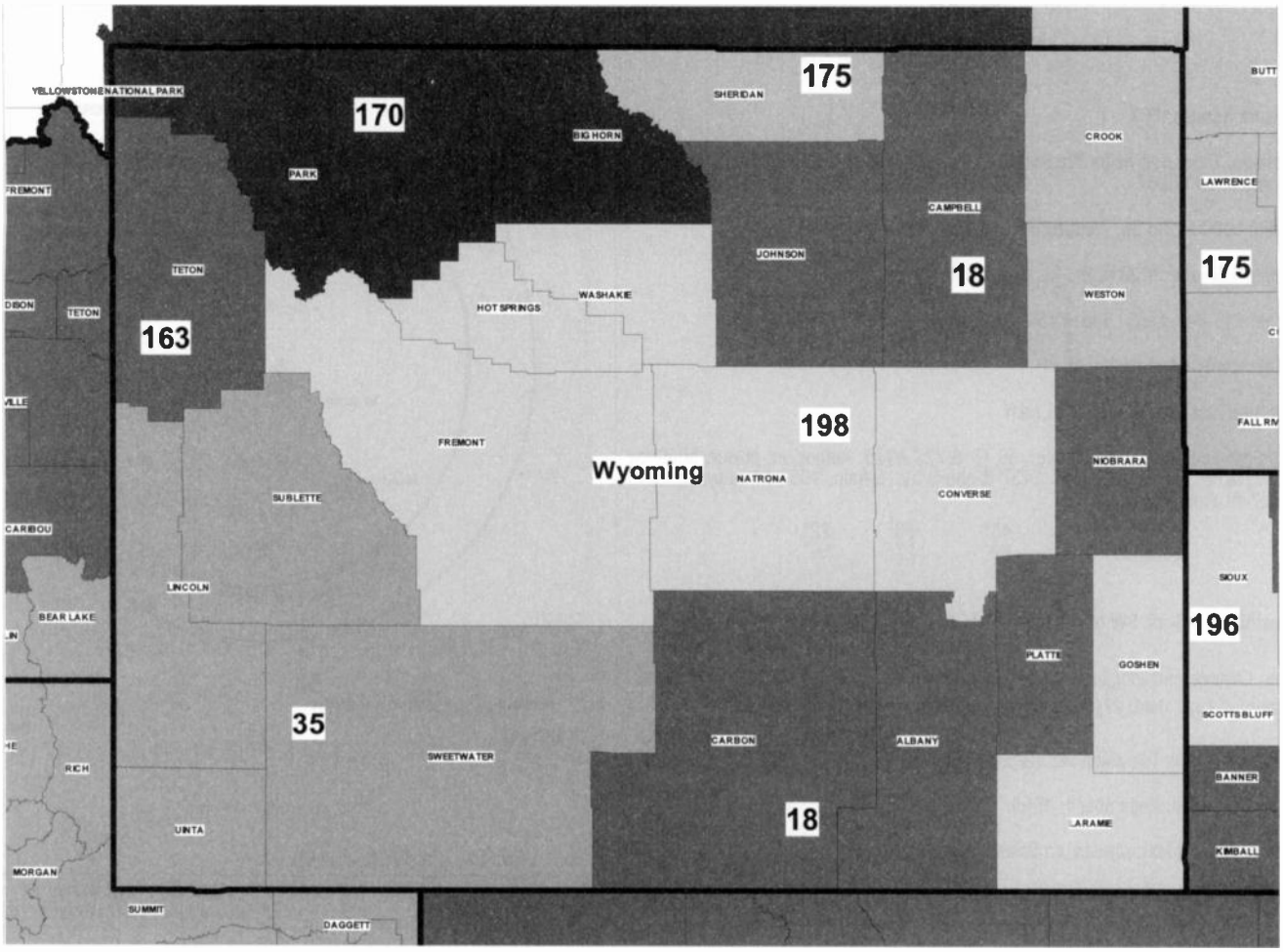

© 2008 Warren Communications News

MARKET	NIELSEN OMA TV HOUSEHOLDS	RANK	MARKET AREA COMMERCIAL STATIONS
Denver, CO	1,477,280	18	KCEC (50); KCEC-DT (51); KCNC-DT (35); KCNC-TV (4); KDEN (25); KDEN-DT (29); KDVR (31); KDVR-DT (32); KFCT (22); KFCT-DT (21); KMGH-DT (17); KMGH-TV (7); KPXC-DT (43); KPXC-TV (59); KREG-DT (23); KREG-TV (3); KTFD-DT (15); KTFD-TV (14); KTVD (20); KTVD-DT (19); KUPN (3); KUSA-DT (16); KUSA-TV (9); KWGN-DT (34); KWGN-TV (2); KWHD (53); KWHD-DT (46)
Salt Lake City, UT	874,650	35	KCBU-DT (3); KCSG (4); KCSG-DT (14); KENV (10); KJZZ-DT (46); KJZZ-TV (14); KPNZ (24); KSL-DT (38); KSL-TV (5); KSTU (13); KSTU-DT (28); KTMW (20); KTVX (4); KTVX-DT (40); KUCW (30); KUCW-DT (48); KUPX (16); KUPX-DT (28); KUSG (12); KUSG-DT (9); KUTF (12); KUTH (32); KUTV (2); KUTV-DT (34); KVNV (3)
Idaho Falls-Pocatello, ID	120,100	163	KBEO (11); KFXP (31); KIDK (3); KIDK-DT (36); KIFI-DT (9); KIFI-TV (8); KJWY (2); KPIF (15); KPVI (6); KPVI-DT (23)
Billings, MT	104,970	170	KHMT (4); KHMT-DT (22); KSVI (6); KSVI-DT (18); KTVQ (2); KTVQ-DT (10); KULR-DT (11); KULR-TV (8); KYUS-TV (3)
Rapid City, SD	94,610	175	KCLO-DT (16); KCLO-TV (15); KDUH-DT (7); KDUH-TV (4); KEVN-DT (18); KEVN-TV (7); KHSD-DT (10); KHSD-TV (11); KIVV-DT (29); KIVV-TV (5); KNBN (21); KOTA-DT (2); KOTA-TV (3); KSGW-DT (13); KSGW-TV (12); KSWY (7)
Cheyenne, WY-Scottsbluff, NE	54,380	196	KDEV (33); KDEV-DT (11); KGWN-DT (30); KGWN-TV (5); KLWY (27); KLWY-DT (28); KSTF (10); KSTF-DT (29); KTUW-DT (16)
Casper-Riverton, WY	53,100	198	KCWY (13); KFNB (20); KFNB-DT (18); KFNE (10); KFNE-DT (16); KFNR (11); KGWC-TV (14); KGWL-TV (5); KGWR-TV (13); KTWO-DT (17); KTWO-TV (2)

Wyoming *Digital* Station Totals as of October 1, 2007

	VHF	UHF	TOTAL
Commercial Television	2	5	7
Educational Television	1	0	1
	3	5	8

Wyoming Analog Station Totals as of October 1, 2007

	VHF	UHF	TOTAL
Commercial Television	11	4	15
Educational Television	2	0	2
	13	4	17

KCWY

Ch. 13

(Operates satellites KSWY, Sheridan; KCHY-LP, Cheyenne)

Network Service: NBC.

Licensee: Bozeman Trail Communications Co., 1500 Foremaster Lane, Las Vegas, NV 89101.

Studio: 141 Progress Circle, Mills, WY 82644.

Mailing Address: PO Box 1540, Mills, WY 82644.

Phone: 307-577-0013. **Fax:** 307-577-5251.

E-mail: bsullivan@kcwy13.com

Web Site: http://www.nbcforwyoming.com

Technical Facilities: Channel No. 13 (210-216 MHz). Authorized power: 10.9-kw visual, aural. Antenna: 1602-ft above av. terrain, 50-ft. above ground, 7917-ft. above sea level.

Latitude	42°	44'	45"
Longitude	106°	21'	14"

Holds CP for change to 15.9-kw visual, 1875-ft above av. terrain, 220-ft. above ground, 8241-ft. above sea level; lat. 42° 44' 37", long. 106° 18' 24", BPCT-20060703ACA.

Note: Latitude and longitude coordinates shown are based on the North American Datum of 1927 (NAD 27) as currently required by the Mass Media Bureau of the FCC.

Ownership: Sunbelt Communications Co. (Group Owner).

Began Operation: February 21, 2001. Transfer of control from Uhlmann/Latshaw Broadcasting LLC (51% to 0) to Bozeman Trail Communications Co. (Sunbelt Communications Co.) (49% to 100%) dismissed by FCC February 5, 2004 due to failure of parties to include copy of stock purchase agreement. Parties have since refiled application with necessary documentation. Transfer approved by FCC July 29, 2005. Acquisition of 49% interest by Bozeman Trail Communications Co. granted by FCC September 1, 1998.

Personnel:

William Sullivan, General Manager & General Sales Manager.

Shauna Bales, News Director.

Mark Hildebrandt, Chief Engineer.

Peggy Porter, Local Sales Manager.

City of License: Casper. **Station DMA:** Casper-Riverton, WY. **Rank:** 198.

KCWY BPCT-20060703ACA GRANTED: 1/31/2007

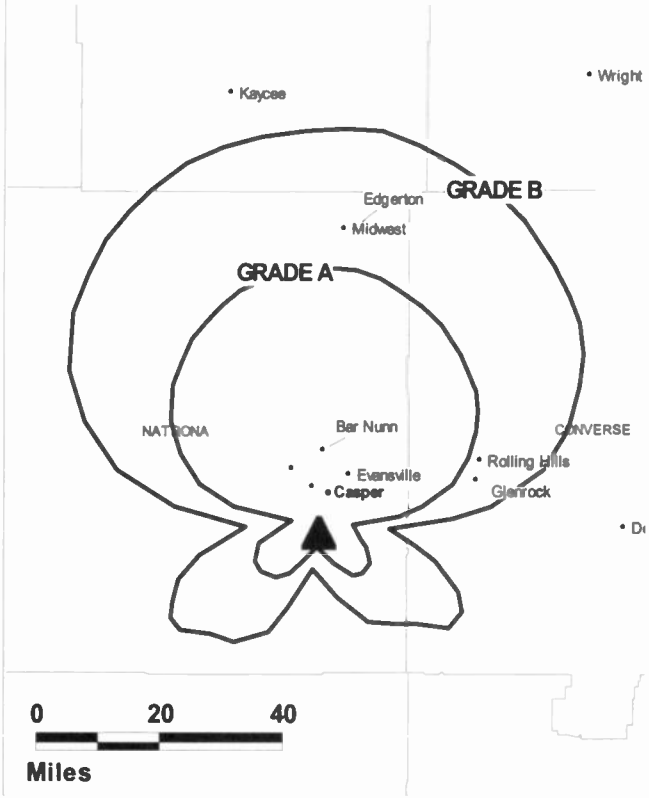

© 2008 Warren Communications News

Circulation © 2007 Nielsen. Coverage based on Nielsen study.

GrandTotal	Cable TV Households	Non-cable TV Households	Total TV Households
Estimated Station Totals *	36,280	26,460	62,740
Average Weekly Circulation (2007)	20,943	10,411	31,354
Average Daily Circulation (2007)			15,380

Station DMA Total	Cable TV Households	Non-cable TV Households	Total TV Households
Estimated Station Totals *	31,120	21,280	52,400
Average Weekly Circulation (2007)	19,657	8,505	28,162
Average Daily Circulation (2007)			14,841

Other DMA Total	Cable TV Households	Non-cable TV Households	Total TV Households
Estimated Station Totals *	5,160	5,180	10,340
Average Weekly Circulation (2007)	1,286	1,906	3,192
Average Daily Circulation (2007)			539

*Estimated station totals are sums of the Nielsen TV and Cable TV household estimates for each county in which the station registers viewing of more than 5% as per the Nielsen Survey Methods.

KFNB

Ch. 20

(Operates satellites KFNR, Rawlins; KFNE, Riverton)

Network Service: FOX.

Licensee: WyoMedia Corp., 1856 Skyview Dr, Casper, WY 82601.

Studio: 1856 Skyview Dr., Casper, WY 82601.

Mailing Address: 1856 Skyview Dr., Casper, WY 82601.

Phone: 307-577-5923. **Fax:** 307-577-5928.

E-mail: klwy@coffey.com

Technical Facilities: Channel No. 20 (506-512 MHz). Authorized power: 58.9-kw max. visual, aural. Antenna: 1909-ft above av. terrain, 328-ft. above ground, 8333-ft. above sea level.

Latitude	42°	44'	37"
Longitude	106°	18'	31"

Transmitter: Casper Mountain, 8-mi. SSW of Casper.

Note: Latitude and longitude coordinates shown are based on the North American Datum of 1927 (NAD 27) as currently required by the Mass Media Bureau of the FCC.

Ownership: Wyomedia Corp. (Group Owner).

Began Operation: November 1, 1984. Left air April 25, 1989; resumed operation January 22, 1990. Sale to present owner by Casper Channel 20 Inc., Mark R. Nalbone, Receiver approved by FCC December 11, 1991.

Represented (sales): Continental Television Sales.

Represented (legal): Irwin, Campbell & Tannenwald PC.

Personnel:

Mark Nalbone, General Manager.

Tina Nalbone, General & Local Sales Manager.

Leo Carmichael, Chief Engineer.

Terry Lane, Program Director & Operations Manager.

Joe Lowndes, Promotion Director.

Toni Lattea, Business & Traffic Manager.

City of License: Casper. **Station DMA:** Casper-Riverton, WY. **Rank:** 198.

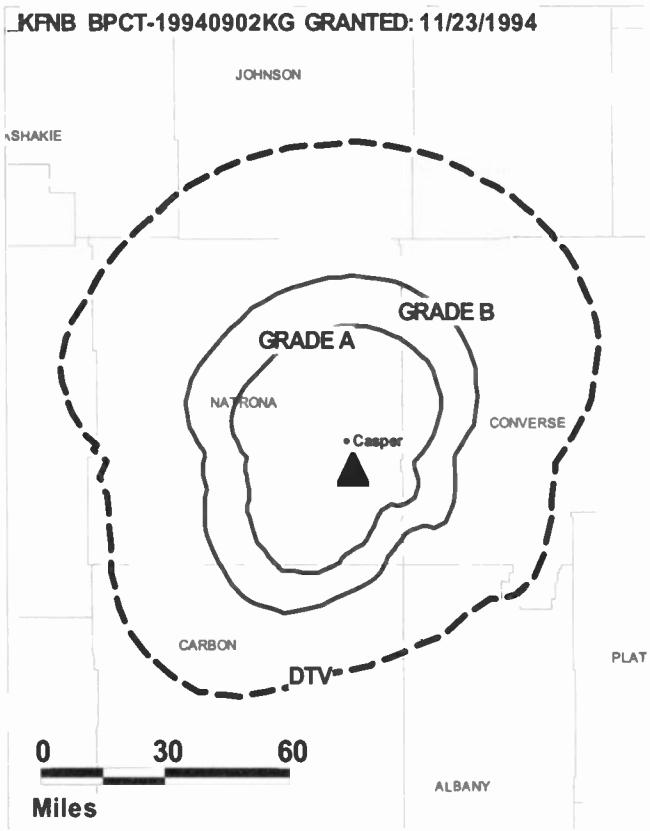

© 2008 Warren Communications News

Circulation © 2007 Nielsen. Coverage based on Nielsen study.

GrandTotal	Cable TV Households	Non-cable TV Households	Total TV Households
Estimated Station Totals *	21,810	18,890	40,700
Average Weekly Circulation (2007)	10,711	4,748	15,459
Average Daily Circulation (2007)			4,403

Station DMA Total	Cable TV Households	Non-cable TV Households	Total TV Households
Estimated Station Totals *	21,810	18,890	40,700
Average Weekly Circulation (2007)	10,711	4,748	15,459
Average Daily Circulation (2007)			4,403

*Estimated station totals are sums of the Nielsen TV and Cable TV household estimates for each county in which the station registers viewing of more than 5% as per the Nielsen Survey Methods.

KFNB-DT
Ch. 18

Network Service: FOX.

Grantee: WyoMedia Corp., 1856 Skyview Dr, Casper, WY 82601.

Studio: 1856 Skyview Dr., Casper, WY 82601.

Mailing Address: 1856 Skyview Dr., Casper, WY 82601.

Phone: 307-577-5923. **Fax:** 307-577-5928.

E-mail: klwy@coffey.com

Technical Facilities: Channel No. 18 (494-500 MHz). Authorized power: 250-kw max. visual, aural. Antenna: 1875-ft above av. terrain, 294-ft. above ground, 8299-ft. above sea level.

Latitude	42°	44'	37"
Longitude	106°	18'	31"

Note: Latitude and longitude coordinates shown are based on the North American Datum of 1927 (NAD 27) as currently required by the Mass Media Bureau of the FCC.

Ownership: Wyomedia Corp. (Group Owner).

Began Operation: Station operating under Special Temporary Authority at 11.5-kw max. visual; no on-air date.

Represented (legal): Irwin, Campbell & Tannenwald PC.

Represented (sales): Continental Television Sales.

Personnel:

Mark Nalbone, General Manager.

Tina Nalbone, General & Local Sales Manager.

Leo Carmichael, Chief Engineer.

Toni Lattea, Business Manager & Traffic Manager.

Terry Lane, Program Director.

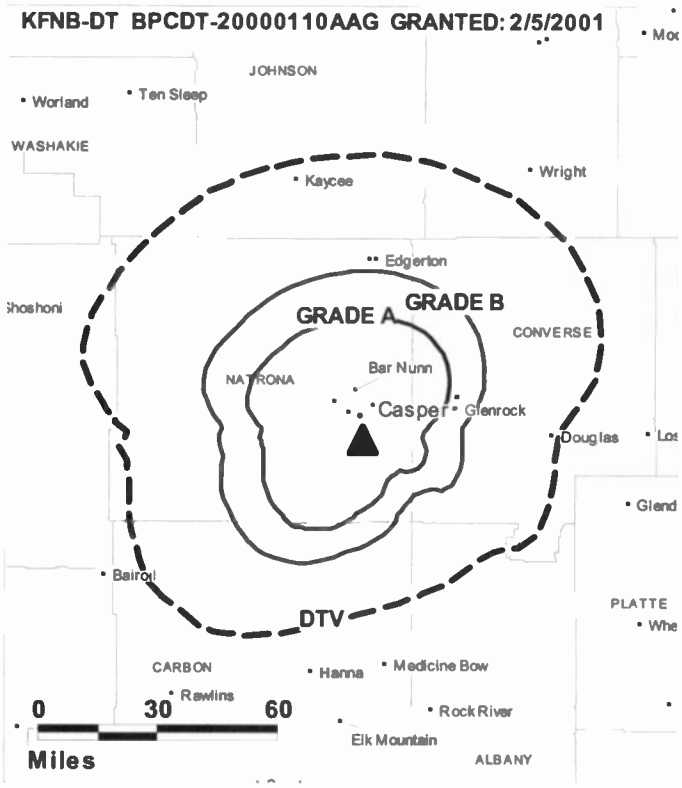

© 2008 Warren Communications News

Joe Lowndes, Promotions Director.

City of License: Casper. **Station DMA:** Casper-Riverton, WY. **Rank:** 198.

Nielsen Data: Not available.

KGWC-TV

Ch. 14

(Operates satellites KGWR-TV, Rock Springs; KGWL-TV, Lander)

Network Service: CBS.

Licensee: Mark III Media Inc., 2312 Sagewood, Casper, WY 82601.

Studio: 1856 Skyview Dr., Casper, WY 82601.

Mailing Address: 1856 Skyview Dr., Casper, WY 82601.

Phone: 307-577-5923; 800-288-5492. **Fax:** 307-234-2835.

E-mail: engineering@kgwn.tv

Web Site: http://www.kgwn.tv

Technical Facilities: Channel No. 14 (470-476 MHz). Authorized power: 1380-kw max. & 759-kw horizontal visual, 140-kw & 79.4-kw horizontal aural. Antenna: 1880-ft above av. terrain, 235-ft. above ground, 8255-ft. above sea level.

Latitude	42°	44'	26"
Longitude	106°	21'	34"

Transmitter: R79W, T32N, Section 18, Natrona County.

Note: Latitude and longitude coordinates shown are based on the North American Datum of 1927 (NAD 27) as currently required by the Mass Media Bureau of the FCC.

Satellite Earth Station: Transmitter Townsend; Scientific-Atlanta, 7-meter C-band; Microdyne, M/A-Com receivers.

News Service: CBS Newspath.

Ownership: Mark III Media Inc. (Group Owner).

Began Operation: August 12, 1980. Sale to present owner by Chelsey Broadcasting Co. LLC approved by FCC May 31, 2005. Sale to Chelsey Broadcasting Co. LLC by Benedek Broadcasting Co. LLC approved by FCC August 29, 2002 (Television Digest, Vol. 42:14). Sale to Benedek Broadcasting Co. LLC by Morris Communications approved by FCC April 12, 1996 (Vol. 35:49). Sale to Morris Communications by Stauffer Communications Inc. approved by FCC May 2, 1995. Sale to Stauffer Communications Inc. by Rocky Mountain Communications Network approved by FCC August 25, 1986 (Vol. 26:23).

Represented (legal): Borsari & Associates PLLC.

Represented (sales): Continental Television Sales.

Personnel:

Joan Turner-Doyle, General Manager.

Dusty Thein, General Sales Manager.

Tregg White, News Director.

Tony Schaefer, Director of Engineering.

Tricia Murphy, Marketing & Promotion Director.

Barbara Parenti, Program Director.

Jeff Pearson, Production Manager.

Keith Yosten, Chief Engineer.

KGWC-TV BMPCT-19800519KH GRANTED: 6/27/1980

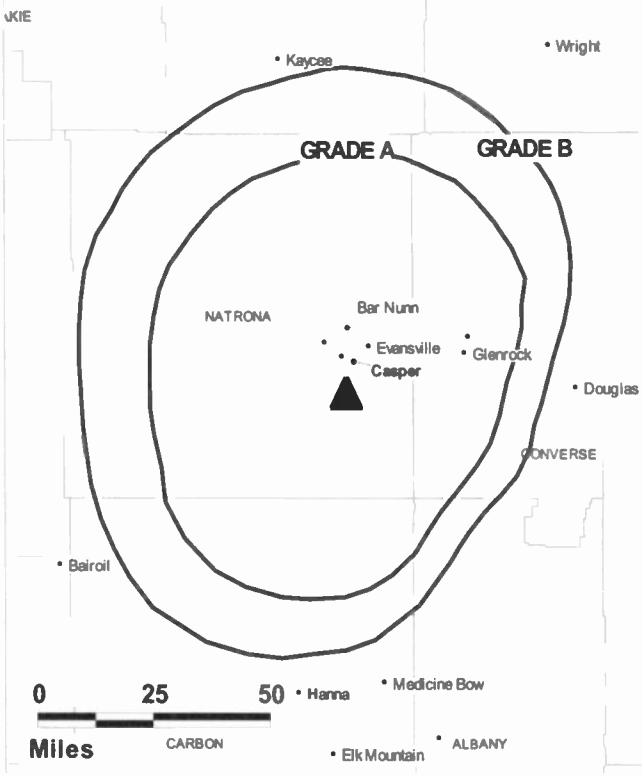

© 2008 Warren Communications News

City of License: Casper. **Station DMA:** Casper-Riverton, WY. **Rank:** 198.

Circulation © 2007 Nielsen. Coverage based on Nielsen study.

GrandTotal	Cable TV Households	Non-cable TV Households	Total TV Households
Estimated Station Totals *	31,470	21,280	52,750
Average Weekly Circulation (2007)	15,761	7,320	23,081
Average Daily Circulation (2007)			9,134

Station DMA Total	Cable TV Households	Non-cable TV Households	Total TV Households
Estimated Station Totals *	22,720	21,280	44,000
Average Weekly Circulation (2007)	14,038	7,320	21,358
Average Daily Circulation (2007)			8,987

Other DMA Total	Cable TV Households	Non-cable TV Households	Total TV Households
Estimated Station Totals *	8,750	0	8,750
Average Weekly Circulation (2007)	1,723	0	1,723
Average Daily Circulation (2007)			147

*Estimated station totals are sums of the Nielsen TV and Cable TV household estimates for each county in which the station registers viewing of more than 5% as per the Nielsen Survey Methods.

KTWO-DT
Ch. 17

Network Service: ABC.

Licensee: Silverton Broadcasting Co. LLC, 116 Tigertail Rd., Los Angeles, CA 90049.

Mailing Address: 1896 Skyview Dr, Casper, WY 82601.

Phone: 307-237-3711. **Fax:** 307-237-4458.

E-mail: lstolp@k2tv.com

Web Site: http://www.k2tv.com

Technical Facilities: Channel No. 17 (488-494 MHz). Authorized power: 741-kw max. visual, aural. Antenna: 1928-ft above av. terrain, 242-ft. above ground, 8352-ft. above sea level.

Latitude	42°	44'	03"
Longitude	103°	20'	00"

Note: Latitude and longitude coordinates shown are based on the North American Datum of 1927 (NAD 27) as currently required by the Mass Media Bureau of the FCC.

Ownership: Silverton Broadcasting Co. LLC.

Began Operation: March 1, 2003.

Represented (legal): Drinker Biddle & Reath LLP.

Represented (sales): Millennium Sales & Marketing.

Personnel:

Lori Kemper, Acting General Manager.

City of License: Casper. **Station DMA:** Casper-Riverton, WY. **Rank:** 198.

Nielsen Data: Not available.

KTWO-DT BPCDT-19991028ABB GRANTED: 2/23/2000

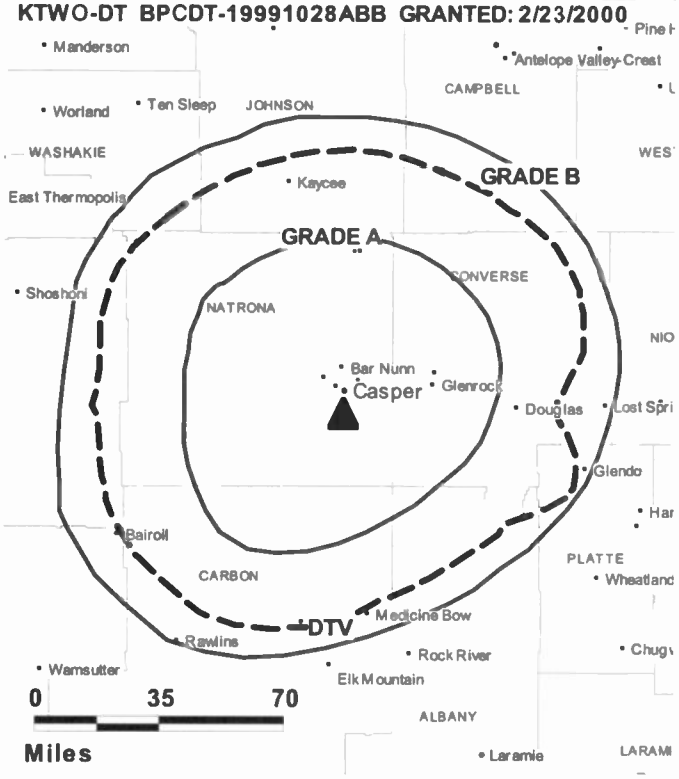

© 2008 Warren Communications News

KTWO-TV

Ch. 2

(Operates satellite KDEV, Cheyenne)

Network Service: ABC.

Licensee: Silverton Broadcasting Co. LLC, 116 Tigertail Rd, Los Angeles, CA 90049.

Studio: 1896 Skyview Dr, Casper, WY 82601.

Mailing Address: 1896 Skyview Dr, Casper, WY 82601.

Phone: 307-237-3711. **Fax:** 307-234-9866.

E-mail: lstolp@k2tv.com

Web Site: http://www.k2tv.com

Technical Facilities: Channel No. 2 (54-60 MHz). Authorized power: 100-kw visual, 22-kw aural. Antenna: 2000-ft above av. terrain, 375-ft. above ground, 8485-ft. above sea level.

Latitude	42°	44'	03"
Longitude	106°	20'	00"

Transmitter: 8-mi. S of Casper.

Note: Latitude and longitude coordinates shown are based on the North American Datum of 1927 (NAD 27) as currently required by the Mass Media Bureau of the FCC.

News Service: AP.

Ownership: Silverton Broadcasting Co. LLC.

Began Operation: March 8, 1957. Sale to Wooster Republican Printing Co. by Harriscope Broadcasting Corp. approved by FCC December 12, 1986. Sale to Eastern Broadcasting Corp. approved by FCC September 6, 1994. Sale to Grapevine Communications Inc. from Eastern Broadcasting Corp. approved by FCC July 2, 1997. Merger with GOCOM Communications LLC to form GOCOM Holdings LLC approved by FCC November 1, 1999. Sale to Wyoming Channel 2 Inc. by GOCOM Holdings LLC approved by FCC March 26, 2001. Sale to K-Two TV of Wyoming Inc. (Cheryl Kaupp) dismissed per applicant's request May 4, 2005. Sale to present owner by Wyoming Channel 2 Inc. approved by FCC May 31, 2006.

Represented (sales): Millennium Sales & Marketing.

Represented (legal): Drinker Biddle & Reath LLP.

Represented (engineering): Hammett & Edison Inc.

Personnel:

Lori Kemper, Acting General Manager.

City of License: Casper. **Station DMA:** Casper-Riverton, WY. **Rank:** 198.

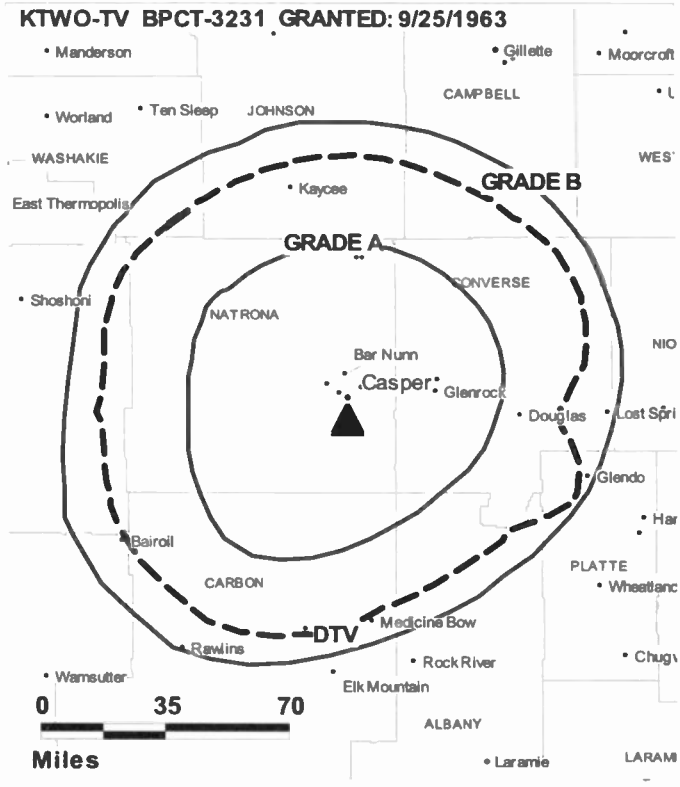

© 2008 Warren Communications News

Circulation © 2007 Nielsen. Coverage based on Nielsen study.

GrandTotal	Cable TV Households	Non-cable TV Households	Total TV Households
Estimated Station Totals *	77,480	30,850	108,330
Average Weekly Circulation (2007)	41,591	9,780	51,371
Average Daily Circulation (2007)			19,768

Station OMA Total	Cable TV Households	Non-cable TV Households	Total TV Households
Estimated Station Totals *	31,120	21,280	52,400
Average Weekly Circulation (2007)	20,855	8,659	29,514
Average Daily Circulation (2007)			14,124

Other OMA Total	Cable TV Households	Non-cable TV Households	Total TV Households
Estimated Station Totals *	46,360	9,570	55,930
Average Weekly Circulation (2007)	20,736	1,121	21,857
Average Daily Circulation (2007)			5,644

*Estimated station totals are sums of the Nielsen TV and Cable TV household estimates for each county in which the station registers viewing of more than 5% as per the Nielsen Survey Methods.

KDEV
Ch. 33
(Satellite of KTWO-TV, Casper)

Network Service: ABC.

Licensee: Denver Broadcasting Inc., One Shackleford Dr, Suite 400, Little Rock, AR 72211-2545.

Studio: 200 W 24th, Ste 303, Cheyenne, WY 82001.

Mailing Address: 200 W 24th, Ste 303, Cheyenne, WY 82001.

Phone: 307-638-8738; 501-219-2400. **Fax:** 307-637-8304.

E-mail: lstolp@k2tv.com

Web Site: http://www.k2tv.com

Technical Facilities: Channel No. 33 (584-590 MHz). Authorized power: 5010-kw max. visual, aural. Antenna: 545-ft above av. terrain, 564-ft. above ground, 7001-ft. above sea level.

Latitude	41°	08'	55"
Longitude	104°	57'	22"

Transmitter: 6.25-mi. W of Cheyenne.

Note: Latitude and longitude coordinates shown are based on the North American Datum of 1927 (NAD 27) as currently required by the Mass Media Bureau of the FCC.

Ownership: Equity Media Holdings Corp. (Group Owner).

Began Operation: August 28, 1987. Sale to Eastern Broadcasting Corp. by Wooster Republican Printing Co. approved by FCC September 6, 1994. Sale to Grapevine Communications Inc. from Eastern Broadcasting Corp. approved by FCC July 2, 1997 (Television Digest, Vol. 37:12). Merger with GOCOM Communications LLC to GOCOM Holdings LLC approved by FCC November 1, 1999. Sale to Equity Broadcasting Corp. by GOCOM Holdings LLC approved by FCC March 26, 2001. Equity Broadcasting Corp. merged with Coconut Palm Acquisition Corp., becoming Equity Media Holdings Corp. FCC approved deal March 27, 2007.

Represented (sales): Millennium Sales & Marketing.

Represented (engineering): Hammett & Edison Inc.

Personnel:

Jim Hawks, General Sales Manager.

Dale Roberts, Engineering Director.

City of License: Cheyenne. **Station DMA:** Cheyenne, WY-Scottsbluff, NE. **Rank:** 196.

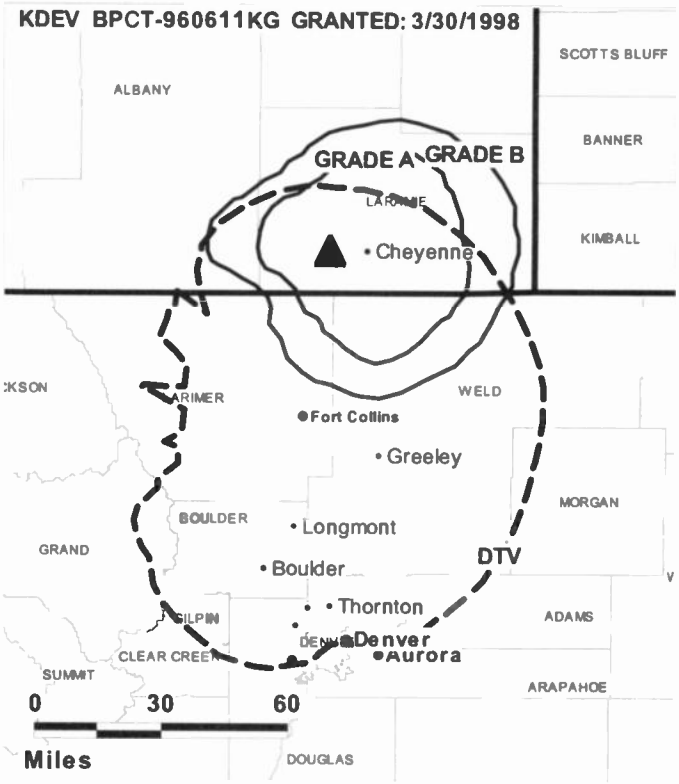

© 2008 Warren Communications News

Circulation © 2007 Nielsen. Coverage based on Nielsen study.

GrandTotal	Cable TV Households	Non-cable TV Households	Total TV Households
Estimated Station Totals *	24,920	20,440	45,360
Average Weekly Circulation (2007)	5,379	4,192	9,571
Average Daily Circulation (2007)			2,530

Station DMA Total	Cable TV Households	Non-cable TV Households	Total TV Households
Estimated Station Totals *	24,920	20,440	45,360
Average Weekly Circulation (2007)	5,379	4,192	9,571
Average Daily Circulation (2007)			2,530

*Estimated station totals are sums of the Nielsen TV and Cable TV household estimates for each county in which the station registers viewing of more than 5% as per the Nielsen Survey Methods.

KDEV-DT
Ch. 11

Network Service: ABC.

Licensee: Denver Broadcasting Inc., One Shackleford Dr, Suite 400, Little Rock, AR 72211-2545.

Studio: 200 W 24th, Ste 303, Cheyenne, WY 82001.

Mailing Address: 200 W 24th, Ste 303, Cheyenne, WY 82001.

Phone: 307-638-8738; 501-219-2400. **Fax:** 307-637-8304.

E-mail: lstolp@k2tv.com

Web Site: http://www.k2tv.com

Technical Facilities: Channel No. 11 (198-204 MHz). Authorized power: 16-kw visual, aural. Antenna: 2133-ft above av. terrain, 49-ft. above ground, 7182-ft. above sea level.

Latitude	40°	32'	47"
Longitude	105°	11'	50"

Note: Latitude and longitude coordinates shown are based on the North American Datum of 1927 (NAD 27) as currently required by the Mass Media Bureau of the FCC.

Ownership: Equity Media Holdings Corp. (Group Owner).

Began Operation: Station operating; no on-air date.

Represented (sales): Millennium Sales & Marketing.

Personnel:

Jim Hawks, General Sales Manager.

Dale Roberts, Engineering Director.

City of License: Cheyenne. **Station DMA:** Cheyenne, WY-Scottsbluff, NE. **Rank:** 196.

Nielsen Data: Not available.

KDEV-DT BMPCDT-20030117AAI GRANTED: 4/11/2003

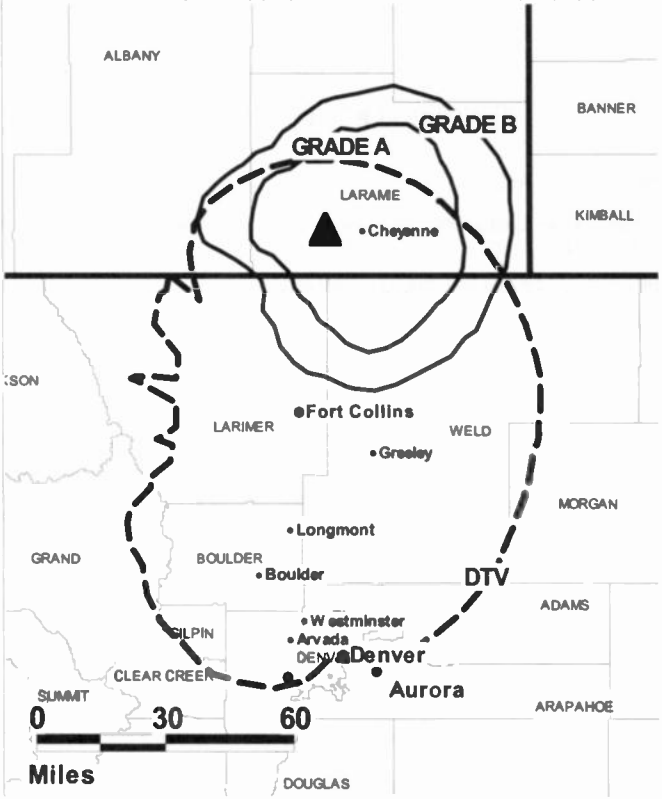

© 2008 Warren Communications News

KGWN-DT
Ch. 30

Network Service: CW, CBS.

Grantee: SagamoreHill Broadcasting of Wyoming/Northern Colorado LLC, 2 Embarcadero Center, 23rd Floor, San Francisco, CA 94111.

Studio: 2923 E. Lincolnway, Cheyenne, WY 82001.

Mailing Address: 2923 E. Lincoln Way, Cheyenne, WY 82001.

Phone: 307-634-7755. **Fax:** 307-638-0182.

E-mail: engineering@kgwn.tv

Web Site: http://www.kgwn.tv

Technical Facilities: Channel No. 30 (566-572 MHz). Authorized power: 459-kw max. visual, aural. Antenna: 531-ft above av. terrain, 388-ft. above ground, 7167-ft. above sea level.

Latitude	41°	06'	01"
Longitude	105°	00'	23"

Note: Latitude and longitude coordinates shown are based on the North American Datum of 1927 (NAD 27) as currently required by the Mass Media Bureau of the FCC.

Ownership: SagamoreHill Broadcasting LLC (Group Owner).

Began Operation: Station operating under Special Temporary Authority at 95.5-kw max. visual; no on-air date.

Represented (legal): Wiley Rein.

Represented (sales): Continental Television Sales.

Personnel:

Joan Turner, General Manager.

Dusty Thein, General Sales Manager.

Tony Schaefer, Director of Engineering.

Jeff Pearson, Production Manager.

Barbara Parenti, Program Director.

Tricia Murphy, Marketing & Promotion Manager.

KGWN-DT BMPCDT-20060707ADA GRANTED: 9/29/2006

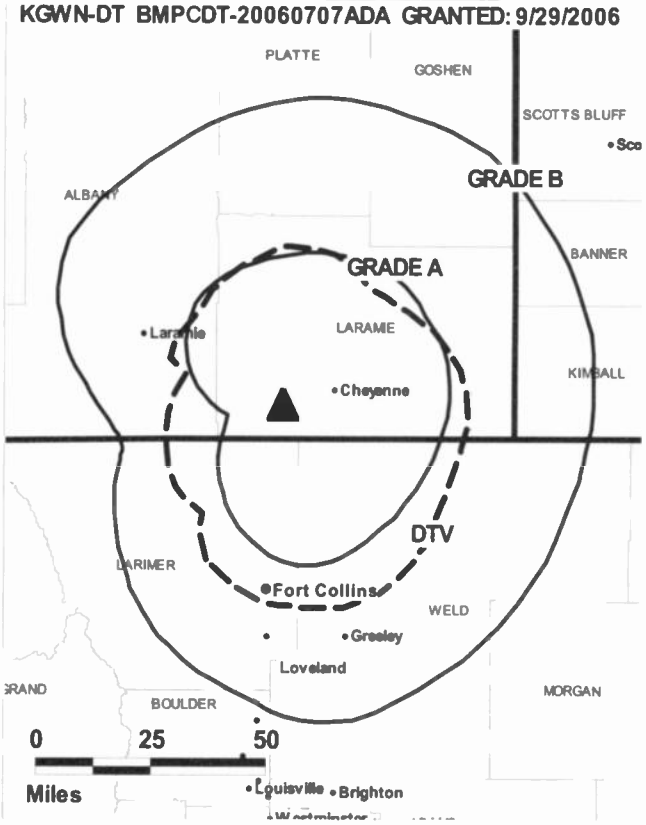

© 2008 Warren Communications News

Keith Yosten, Chief Engineer.

Tregg White, News Director.

City of License: Cheyenne. **Station DMA:** Cheyenne, WY-Scottsbluff, NE. **Rank:** 196.

Nielsen Data: Not available.

KGWN-TV
Ch. 5
(Operates satellite KSTF, Scottsbluff)

Network Service: CBS.

Licensee: SagamoreHill Broadcasting of Wyoming/Northern Colorado LLC, 2 Embarcadero Center, 23rd Floor, San Francisco, CA 94111.

Studio: 2923 E. Lincolnway, Cheyenne, WY 82001.

Mailing Address: 2923 E. Lincoln Way, Cheyenne, WY 82001.

Phone: 307-634-7755. **Fax:** 307-638-0182.

E-mail: engineering@kgwn.tv

Web Site: http://www.kgwn.tv

Technical Facilities: Channel No. 5 (76-82 MHz). Authorized power: 100-kw visual, 10-kw aural. Antenna: 620-ft above av. terrain, 483-ft. above ground, 7260-ft. above sea level.

Latitude	41°	06'	03"
Longitude	105°	00'	16"

Transmitter: Borie, 10.2-mi. WSW of Cheyenne.

Note: Latitude and longitude coordinates shown are based on the North American Datum of 1927 (NAD 27) as currently required by the Mass Media Bureau of the FCC.

Satellite Earth Stations: Transmitter NEC; Scientific-Atlanta, 5-meter Ku-band; Scientific-Atlanta, 7-meter C-band; Scientific-Atlanta, RCA receivers.

News Service: AP.

Ownership: SagamoreHill Broadcasting LLC (Group Owner).

Began Operation: March 22, 1954. Sale as KFBC-TV to Lamb Communications by Frontier Broadcasting Co. approved by FCC July 6, 1972 (Television Digest, Vol. 11:47; 12:28). Sale to Burke Broadcasting approved by FCC October 14, 1983. Sale to Stauffer Communications Inc. by Burke Broadcasting approved by FCC July 8, 1986 (Vol. 26:13). Sale to Morris Communications by Stauffer Communications approved by FCC May 22, 1995. Sale to Benedek Broadcasting Co. LLC by Morris Communications approved by FCC April 12, 1996 (Vol. 35:49). Sale to Chelsey Broadcasting Co. LLC by Benedek Broadcasting Co. LLC approved by FCC August 8, 2002 (Vol. 42:14). Sale to present owner by Chelsey Broadcasting Co. LLC approved by FCC December 22, 2003.

Represented (sales): Continental Television Sales.

Represented (legal): Wiley Rein.

Personnel:

Joan Turner-Doyle, General Manager.

Dusty Thein, General Sales Manager.

Tony Schaefer, Director of Engineering.

Jeff Pearson, Production Manager.

Barbara Parenti, Program Director.

Tricia Murphy, Marketing & Promotion Manager.

Keith Yosten, Chief Engineer.

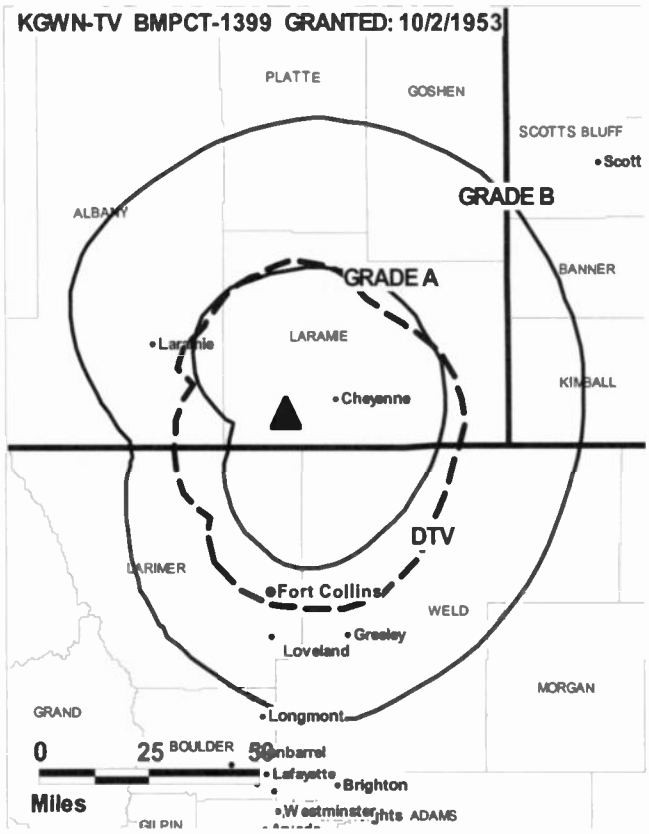

Tregg White, News Director.

City of License: Cheyenne. **Station DMA:** Cheyenne, WY-Scottsbluff, NE. **Rank:** 196.

Circulation © 2007 Nielsen. Coverage based on Nielsen study.

GrandTotal	Cable TV Households	Non-cable TV Households	Total TV Households
Estimated Station Totals *	32,170	25,620	57,790
Average Weekly Circulation (2007)	21,315	11,809	33,124
Average Daily Circulation (2007)			17,688

Station DMA Total	Cable TV Households	Non-cable TV Households	Total TV Households
Estimated Station Totals *	24,920	20,440	45,360
Average Weekly Circulation (2007)	17,726	9,535	27,261
Average Daily Circulation (2007)			14,829

Other DMA Total	Cable TV Households	Non-cable TV Households	Total TV Households
Estimated Station Totals *	7,250	5,180	12,430
Average Weekly Circulation (2007)	3,589	2,274	5,863
Average Daily Circulation (2007)			2,859

*Estimated station totals are sums of the Nielsen TV and Cable TV household estimates for each county in which the station registers viewing of more than 5% as per the Nielsen Survey Methods.

KLWY

Ch. 27

Network Service: FOX.

Licensee: WyoMedia Corp., 1856 Skyview Dr, Casper, WY 82601.

Studio: 1856 Skyview Dr., Casper, WY 82601.

Mailing Address: 1856 Skyview Dr., Casper, WY 82601.

Phone: 307-577-5923. **Fax:** 307-577-5928.

E-mail: klwy@coffey.com

Technical Facilities: Channel No. 27 (548-554 MHz). Authorized power: 4270-kw max. & 1170-kw horizontal visual, 427-kw & 117-kw horizontal aural. Antenna: 760-ft above av. terrain, 631-ft. above ground, 7031-ft. above sea level.

Latitude	41°	02'	05"
Longitude	104°	53'	28"

Transmitter: Off Hwy. 87, 0.6-mi. SE of Speer.

Note: Latitude and longitude coordinates shown are based on the North American Datum of 1927 (NAD 27) as currently required by the Mass Media Bureau of the FCC.

Ownership: Wyomedia Corp. (Group Owner).

Began Operation: August 5, 1994.

Represented (legal): Cordon & Kelly.

Represented (engineering): Charles S. Fitch PE.

Personnel:

Mark Nalbone, General Manager & Business Manager.

Tina Nalbone, General Sales Manager.

Judy Lewis, Local Sales Manager.

Greg Slavager, News Manager.

Dave Ericson, Chief Engineer.

Terry Lane, Program Director.

Joe Lowndes, Promotion Director.

Chris Emic, Production Manager.

Tony Lattea, Traffic Manager.

City of License: Cheyenne. **Station DMA:** Cheyenne, WY-Scottsbluff, NE. **Rank:** 196.

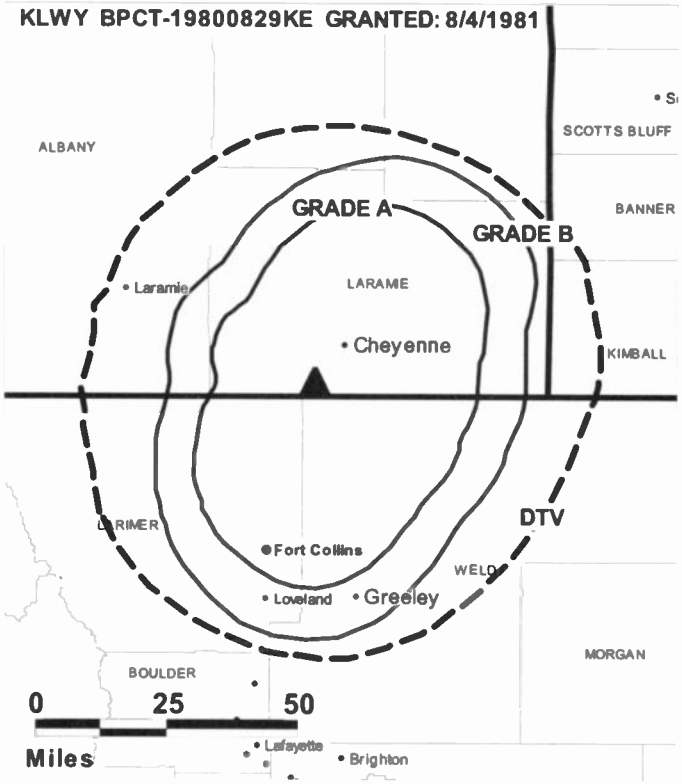

© 2008 Warren Communications News

Circulation © 2007 Nielsen. Coverage based on Nielsen study.

GrandTotal	Cable TV Households	Non-cable TV Households	Total TV Households
Estimated Station Totals *	33,520	20,440	53,960
Average Weekly Circulation (2007)	14,797	5,511	20,308
Average Daily Circulation (2007)			6,625

Station DMA Total	Cable TV Households	Non-cable TV Households	Total TV Households
Estimated Station Totals *	33,000	20,440	53,440
Average Weekly Circulation (2007)	14,744	5,511	20,255
Average Daily Circulation (2007)			6,620

Other DMA Total	Cable TV Households	Non-cable TV Households	Total TV Households
Estimated Station Totals *	520	0	520
Average Weekly Circulation (2007)	53	0	53
Average Daily Circulation (2007)			5

*Estimated station totals are sums of the Nielsen TV and Cable TV household estimates for each county in which the station registers viewing of more than 5% as per the Nielsen Survey Methods.

KLWY-DT
Ch. 28

Network Service: FOX.

Grantee: WyoMedia Corp., 1856 Skyview Dr, Casper, WY 82601.

Studio: 1856 Skyview Dr., Casper, WY 82601.

Mailing Address: 1856 Skyview Dr., Casper, WY 82601.

Phone: 307-577-5923. **Fax:** 307-577-5928.

E-mail: klwy@coffey.com

Technical Facilities: Channel No. 28 (554-560 MHz). Authorized power: 500-kw max. visual, aural. Antenna: 718-ft above av. terrain, 554-ft. above ground, 6955-ft. above sea level.

Latitude	41°	02'	55"
Longitude	104°	53'	28"

Note: Latitude and longitude coordinates shown are based on the North American Datum of 1927 (NAD 27) as currently required by the Mass Media Bureau of the FCC.

Ownership: Wyomedia Corp. (Group Owner).

Began Operation: Station operating under Special Temporary Authority at 6.46-kw max. visual; no on-air date

Personnel:

Mark Nalbone, General Manager & Business Manager.

Tina Nalbone, General Sales Manager.

Judy Lewis, Local Sales Manager.

Greg Slavager, News Manager.

Dave Ericson, Chief Engineer.

Terry Lane, Program Director.

Joe Lowndes, Promotion Director.

Chris Emic, Production Manager.

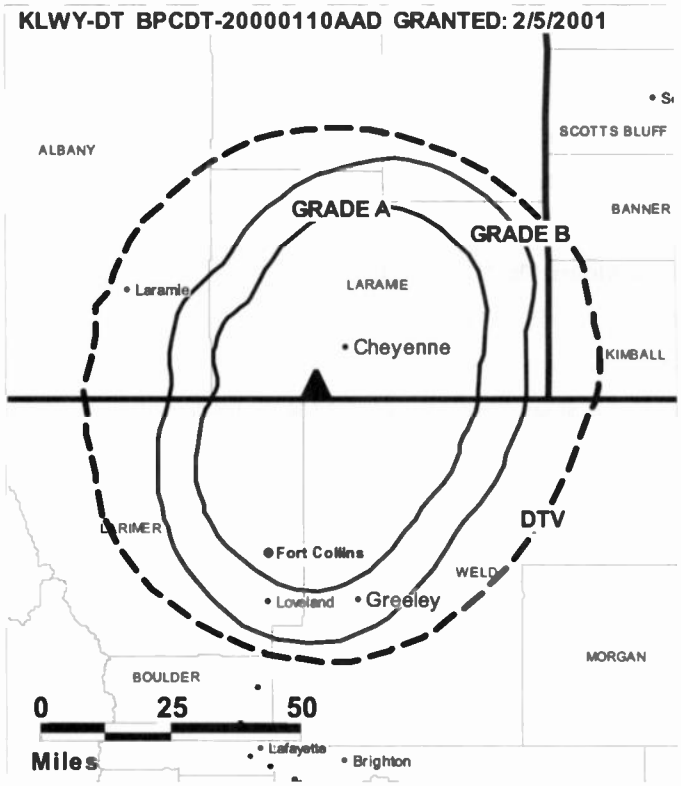

© 2008 Warren Communications News

Tony Lattea, Traffic Manager.

City of License: Cheyenne. **Station DMA:** Cheyenne, WY-Scottsbluff, NE. **Rank:** 196.

Nielsen Data: Not available.

KBEO
Ch. 11
(Satellite of KPIF, Pocatello)

Network Service: CW.

Licensee: Pocatello Channel 15 LLC, 3654 W. Jarvis Ave., Skokie, IL 60076.

Studio: 355 N. Cache, Jackson, WY 83001.

Mailing Address: 355 N. Cache, Jackson, WY 83001.

Phone: 847-647-0864. **Fax:** 847-674-9188.

E-mail: kevinbae@kmcommunications.com

Web Site: http://www.kbeo.net

Technical Facilities: Channel No. 11 (198-204 MHz). Authorized power: 22.1-kw visual, aural. Antenna: 1072-ft above av. terrain, 189-ft. above ground, 7946-ft. above sea level.

Latitude	43°	27'	42"
Longitude	110°	45'	10"

Note: Latitude and longitude coordinates shown are based on the North American Datum of 1927 (NAD 27) as currently required by the Mass Media Bureau of the FCC.

Ownership: Pocatello Channel 15 LLC (Group Owner).

Began Operation: March 30, 2001.

Represented (legal): Irwin, Campbell & Tannenwald PC.

Personnel:

Kevin Bae, General Manager.

City of License: Jackson. **Station DMA:** Idaho Falls-Pocatello, ID. **Rank:** 163.

Nielsen Data: Not available.

KBEO BMPCT-20001006ABO GRANTED: 3/28/01

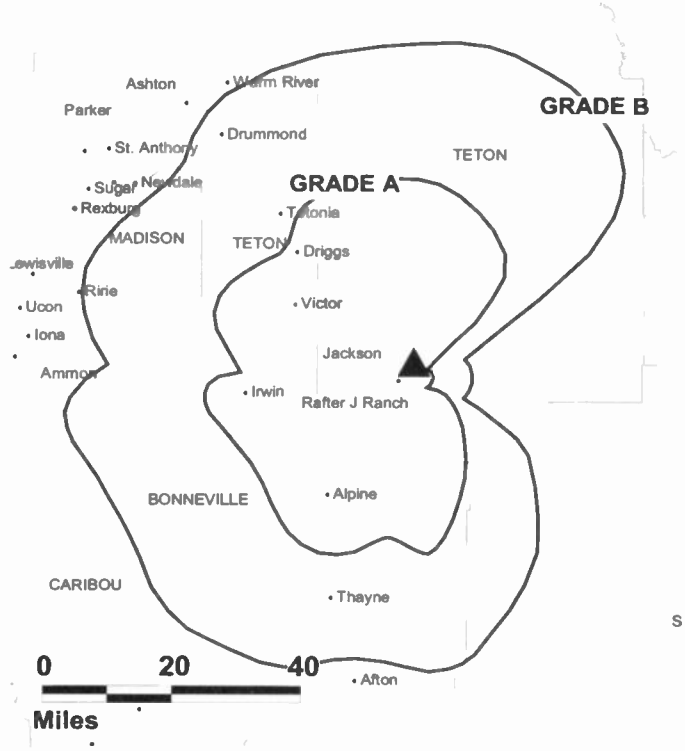

© 2008 Warren Communications News

KJWY
Ch. 2
(Satellite of KPVI, Pocatello)

Network Service: NBC.

Licensee: Two Ocean Broadcasting Co., 1500 Foremaster Lane, Las Vegas, NV 89101.

Studio: 970 W. Broadway, Suite 204, Jackson, WY 83001.

Mailing Address: PO Box 7454, Jackson, WY 83002.

Phone: 307-733-2066. **Fax:** 307-733-4834.

E-mail: crahme@kjwy2.com

Web Site: http://www.kjwy2.com

Technical Facilities: Channel No. 2 (54-60 MHz). Authorized power: 0.19-kw visual, aural. Antenna: 997-ft above av. terrain, 11-ft. above ground, 8051-ft. above sea level.

Latitude	43°	27'	42"
Longitude	110°	45'	09"

Requests CP for change to 0.4-kw visual, 1147-ft above av. terrain, 50-ft. above ground, 8727-ft. above sea level; lat. 43° 29' 26.9", long. 110° 57' 15.4", BPCT-20070806AEU.

Note: Latitude and longitude coordinates shown are based on the North American Datum of 1927 (NAD 27) as currently required by the Mass Media Bureau of the FCC.

Ownership: Sunbelt Communications Co. (Group Owner).

Began Operation: January 9, 1991. Sale to present owner by Ambassador Media Corp. approved by FCC September 29, 1995.

Represented (sales): Blair Television.

Represented (legal): Drinker Biddle & Reath LLP.

Personnel:

Bill Fouch, Executive Vice President & General Manager.

Christel Rahme, Station, General Sales & Business Manager.

Joey Parker, News Director.

Robin Estopinal, Chief Engineer.

Barbara Monroy, Program Director & Traffic Manager.

City of License: Jackson. **Station DMA:** Idaho Falls-Pocatello, ID. **Rank:** 163.

KJWY BMPCT-19881215KG GRANTED: 5/31/1989

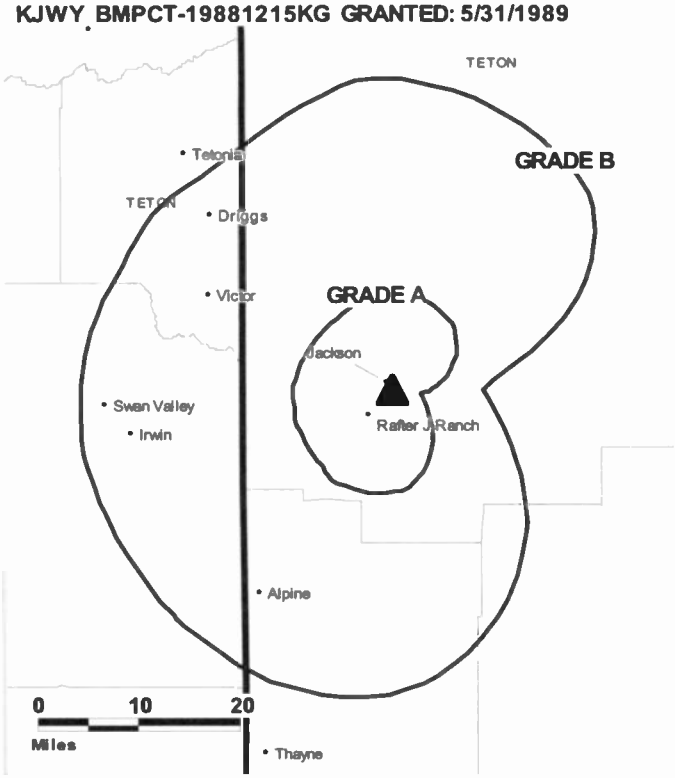

© 2008 Warren Communications News

Circulation © 2007 Nielsen. Coverage based on Nielsen study.

GrandTotal	Cable TV Households	Non-cable TV Households	Total TV Households
Estimated Station Totals *	4,480	3,220	7,700
Average Weekly Circulation (2007)	3,342	213	3,555
Average Daily Circulation (2007)			1,725

Station DMA Total	Cable TV Households	Non-cable TV Households	Total TV Households
Estimated Station Totals *	4,480	3,220	7,700
Average Weekly Circulation (2007)	3,342	213	3,555
Average Daily Circulation (2007)			1,725

*Estimated station totals are sums of the Nielsen TV and Cable TV household estimates for each county in which the station registers viewing of more than 5% as per the Nielsen Survey Methods.

KGWL-TV
Ch. 5
(Satellite of KGWC-TV, Casper)

Network Service: CBS.

Licensee: Mark III Media Inc., 2312 Sagewood, Casper, WY 82601.

Studio: 1856 Skyview Dr., Casper, WY 82601.

Mailing Address: 1856 Skyview Dr., Casper, WY 82601.

Phone: 307-577-5923; 800-288-5492. **Fax:** 307-234-2835.

E-mail: engineering@kgwn.tv

Web Site: http://www.kgwn.tv

Technical Facilities: Channel No. 5 (76-82 MHz). Authorized power: 100-kw visual, 10-kw aural. Antenna: 272-ft above av. terrain, 183-ft. above ground, 6003-ft. above sea level.

Latitude	42°	53'	41.5"
Longitude	108°	43'	34"

Transmitter: 3.6-mi. N of Lander on Sand Hills.

Note: Latitude and longitude coordinates shown are based on the North American Datum of 1927 (NAD 27) as currently required by the Mass Media Bureau of the FCC.

News Services: AP, CBS Newspath.

Ownership: Mark III Media Inc. (Group Owner).

Began Operation: September 12, 1982. Sale to present owner by Chelsey Broadcasting Co. LLC approved by FCC May 31, 2006. Sale to Chelsey Broadcasting Co. LLC by Benedek Broadcasting Co. LLC approved by FCC August 8, 2002 (Television Digest, Vol. 42:14). Sale to Benedek Broadcasting Co. LLC approved by FCC April 12, 1996 (Vol. 35:49). Sale to Morris Communications by Stauffer Communications Inc. approved by FCC May 2, 1995. Sale to Stauffer Communications Inc. by Rocky Mountain Communications Network approved by FCC August 25, 1986 (Vol. 26:23).

Represented (legal): Borsari & Associates PLLC.

Represented (sales): Continental Television Sales.

Represented (sales): Katz Television.

Personnel:

Joan Turner-Doyle, General Manager.

Dusty Thein, General Sales Manager.

Tregg White, News Director.

Tony Schaefer, Director of Engineering.

Tricia Murphy, Marketing & Promotion Director.

Jeff Pearson, Production Manager.

Barbara Parenti, Program Director.

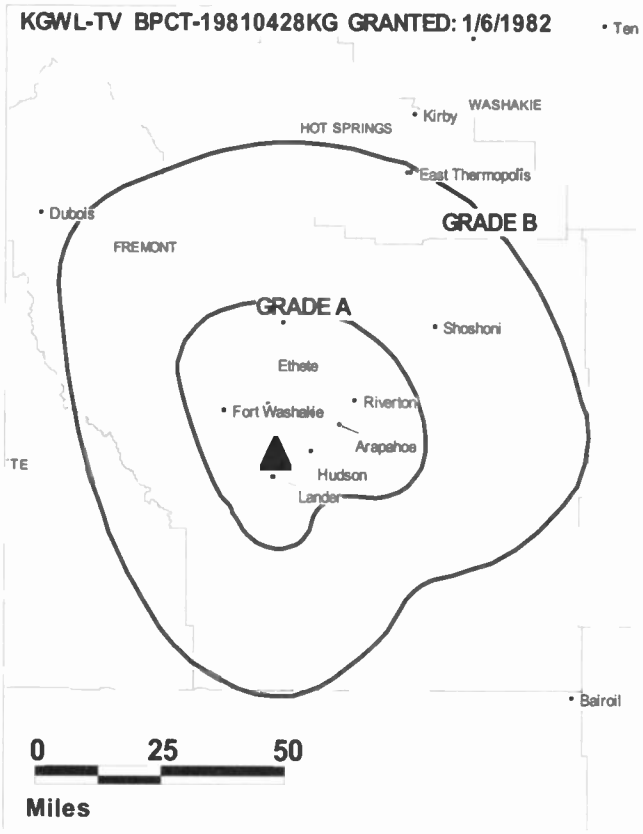

© 2008 Warren Communications News

Keith Yosten, Chief Engineer.

City of License: Lander. **Station DMA:** Casper-Riverton, WY. **Rank:** 198.

Circulation © 2007 Nielsen. Coverage based on Nielsen study.

GrandTotal	Cable TV Households	Non-cable TV Households	Total TV Households
Estimated Station Totals *	9,310	6,850	16,160
Average Weekly Circulation (2007)	4,782	945	5,727
Average Daily Circulation (2007)			2,648

Station DMA Total	Cable TV Households	Non-cable TV Households	Total TV Households
Estimated Station Totals *	9,310	6,850	16,160
Average Weekly Circulation (2007)	4,782	945	5,727
Average Daily Circulation (2007)			2,648

*Estimated station totals are sums of the Nielsen TV and Cable TV household estimates for each county in which the station registers viewing of more than 5% as per the Nielsen Survey Methods.

KFNR
Ch. 11
(Satellite of KFNB, Casper)

Network Service: FOX.

Licensee: First National Broadcasting Corp., 1856 Skyview Dr, Casper, WY 82601.

Studio: 1856 Skyview Dr., Casper, WY 82601.

Mailing Address: 1856 Skyview Dr., Casper, WY 82601.

Phone: 307-577-5923. **Fax:** 307-577-5928.

E-mail: klwy@coffey.com

Technical Facilities: Channel No. 11 (198-204 MHz). Authorized power: 1.66-kw visual, aural. Antenna: 219-ft above av. terrain, 49-ft. above ground, 7251-ft. above sea level.

Latitude	41°	46'	16"
Longitude	107°	14'	15"

Note: Latitude and longitude coordinates shown are based on the North American Datum of 1927 (NAD 27) as currently required by the Mass Media Bureau of the FCC.

Ownership: First National Broadcasting Corp. (Group Owner).

Began Operation: April 16, 1986. Sale to Wyomedia Corp. (Marvin Gussman) pends.

Represented (sales): Continental Television Sales.

Personnel:

Mark Nalbone, General Manager.

Tina Nalbone, General & Local Sales Manager.

Leo Carmichael, Chief Engineer.

Toni Lattea, Business & Traffic Manager.

Terry Lane, Program Director.

Joe Lowndes, Promotion Director.

KFNR BPCT-19991102AAJ GRANTED: 8/30/2000

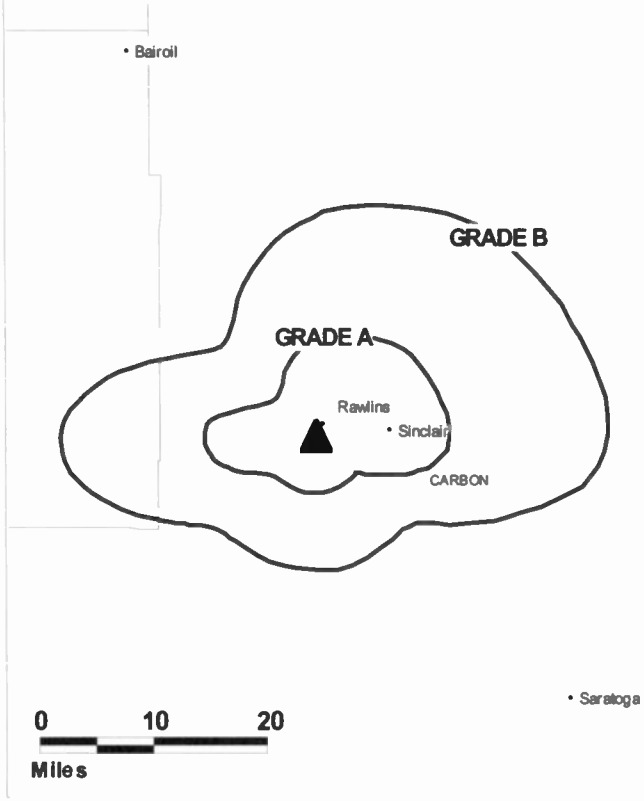

© 2008 Warren Communications News

City of License: Rawlins. **Station DMA:** Casper-Riverton, WY. **Rank:** 198.

Nielsen Data: Not available.

KFNE
Ch. 10
(Satellite of KFNB, Casper)

Network Service: FOX.

Licensee: First National Broadcasting Corp., 1856 Skyview Dr, Casper, WY 82601.

Studio: 1856 Skyview Dr., Casper, WY 82601.

Mailing Address: 1856 Skyview Dr., Casper, WY 82601.

Phone: 307-577-5923. **Fax:** 307-577-5928.

E-mail: klwy@coffey.com

Technical Facilities: Channel No. 10 (192-198 MHz). Authorized power: 170-kw visual, 17-kw aural. Antenna: 526-ft above av. terrain, 62-ft. above ground, 7546-ft. above sea level.

Latitude	43°	27'	26"
Longitude	108°	12'	02"

Transmitter: Boysen Peak, 31-mi. NNE of Riverton.

Note: Latitude and longitude coordinates shown are based on the North American Datum of 1927 (NAD 27) as currently required by the Mass Media Bureau of the FCC.

Satellite Earth Station: Transmitter Acrodyne; Andrew, 4.5-meter; Wegener receivers.

News Service: UPI.

Ownership: First National Broadcasting Corp. (Group Owner).

Began Operation: December 22, 1957. Sale to Francis D'Addario, et al., by Joseph P. & Mildred V. Ernst approved by FCC February 28, 1980. Sale to David Antoniak, et al., approved by FCC June 27, 1984. Left air January 1987; resumed operation under current ownership April 7, 1991. Sale to Wyomedia Corp. (Marvin Gussman) pends.

Represented (sales): Continental Television Sales.

Personnel:

Mark Nalbone, General Manager.

Tina Nalbone, General & Local Sales Manager.

Leo Carmichael, Chief Engineer.

Toni Lattea, Business & Traffic Manager.

Terry Lane, Program Director.

Joe Lowndes, Promotions Director.

City of License: Riverton. **Station DMA:** Casper-Riverton, WY. **Rank:** 198.

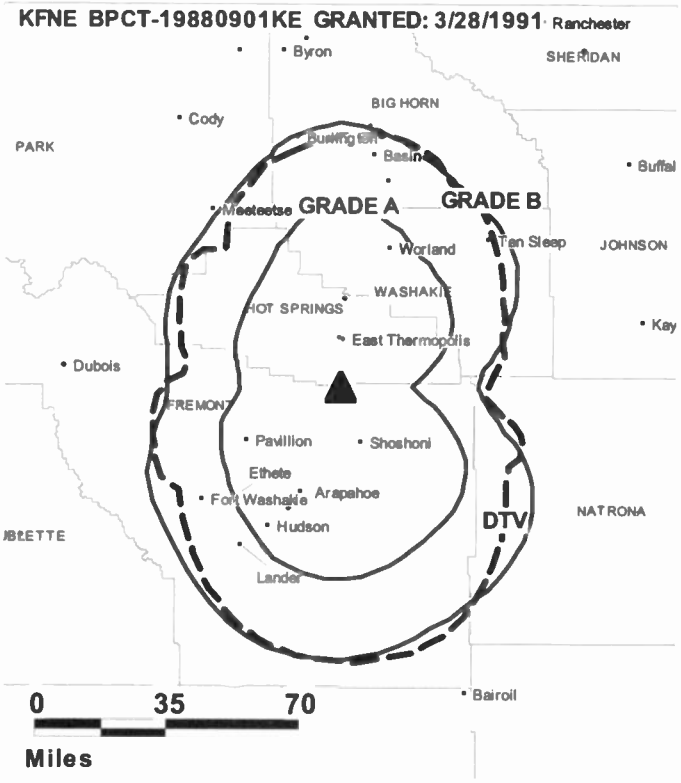

© 2008 Warren Communications News

Circulation © 2007 Nielsen. Coverage based on Nielsen study.

GrandTotal	Cable TV Households	Non-cable TV Households	Total TV Households
Estimated Station Totals *	9,310	7,850	17,160
Average Weekly Circulation (2007)	3,143	843	3,986
Average Daily Circulation (2007)			1,332

Station DMA Total	Cable TV Households	Non-cable TV Households	Total TV Households
Estimated Station Totals *	9,310	7,850	17,160
Average Weekly Circulation (2007)	3,143	843	3,986
Average Daily Circulation (2007)			1,332

*Estimated station totals are sums of the Nielsen TV and Cable TV household estimates for each county in which the station registers viewing of more than 5% as per the Nielsen Survey Methods.

KFNE-DT
Ch. 16

Network Service: FOX.

Grantee: First National Broadcasting Corp., 1856 Skyview Dr, Casper, WY 82601.

Studio: 1856 Skyview Dr., Casper, WY 82601.

Mailing Address: 1856 Skyview Dr., Casper, WY 82601.

Phone: 307-577-5923. **Fax:** 307-577-5928.

E-mail: klwy@coffey.com

Technical Facilities: Channel No. 16 (482-488 MHz). Authorized power: 274.5-kw max. visual, aural. Antenna: 1678-ft above av. terrain, 68-ft. above ground, 7499-ft. above sea level.

Latitude	43°	27'	26"
Longitude	108°	12'	02"

Note: Latitude and longitude coordinates shown are based on the North American Datum of 1927 (NAD 27) as currently required by the Mass Media Bureau of the FCC.

Ownership: First National Broadcasting Corp. (Group Owner).

Began Operation: Station operating under Special Temporary Authority at 14-kw max. visual; no on-air date

Represented (sales): Continental Television Sales.

Personnel:

Mark Nalbone, General Manager.

Tina Nalbone, General & Local Sales Manager.

Leo Carmichael, Chief Engineer.

Toni Lattea, Business Manager & Traffic Manager.

Terry Lane, Program Director.

Joe Lowndes, Promotions Manager.

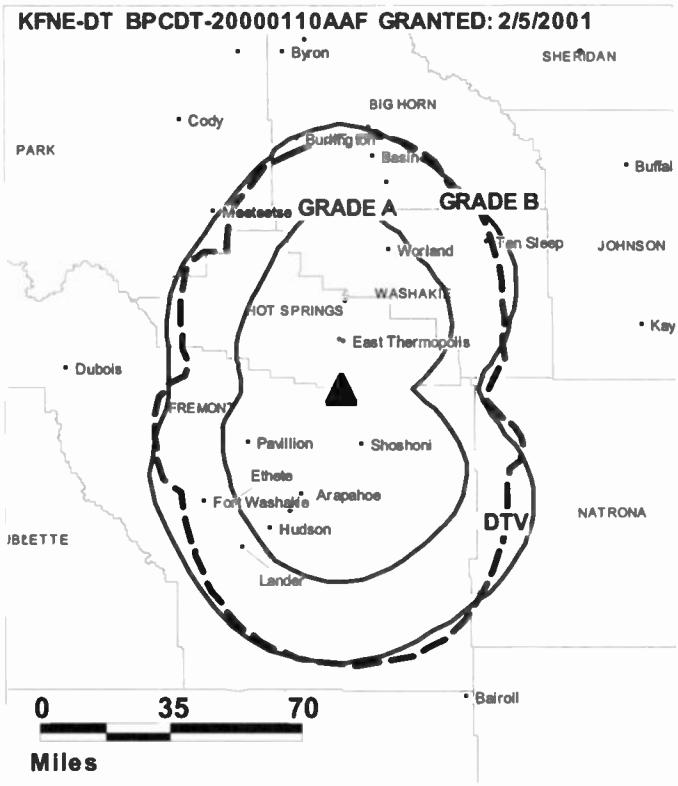

© 2008 Warren Communications News

City of License: Riverton. **Station DMA:** Casper-Riverton, WY. **Rank:** 198.

Nielsen Data: Not available.

KGWR-TV
Ch. 13
(Satellite of KGWC-TV, Casper)

Network Service: CBS.

Licensee: Mark III Media Inc., 2312 Sagewood, Casper, WY 82601.

Studio: 1856 Skyview Dr., Casper, WY 82601.

Mailing Address: 1856 Skyview Dr., Casper, WY 82601.

Phone: 307-577-5923; 800-288-5492. **Fax:** 307-234-2835.

E-mail: engineering@kgwn.tv

Web Site: http://www.kgwn.tv

Technical Facilities: Channel No. 13 (210-216 MHz). Authorized power: 209-kw visual, 21-kw aural. Antenna: 1624-ft above av. terrain, 148-ft. above ground, 8694-ft. above sea level.

Latitude	41°	26'	21"
Longitude	109°	06'	42"

Transmitter: Quaking Asp Mountain.

Note: Latitude and longitude coordinates shown are based on the North American Datum of 1927 (NAD 27) as currently required by the Mass Media Bureau of the FCC.

News Services: AP, CBS Newspath.

Ownership: Mark III Media Inc. (Group Owner).

Began Operation: October 21, 1977. Sale of KTUX to Rocky Mountain Communications by Gerald E. & Linda K. Devine approved by FCC July 13, 1982. Resumed operation as KWWY January 27, 1983. Sale to Stauffer Communications Inc. approved August 25, 1986. Sale to Morris Communications Corp. approved by FCC May 2, 1995. Sale to Benedek Broadcasting Co. LLC by Morris Communications approved by FCC April 12, 1996. Sale to Chelsey Broadcasting Co. LLC by Benedek Broadcasting Co. LLC approved by FCC August 29, 2002. Sale to present owner by Chelsey Broadcasting Co. LLC approved by FCC May 31, 2006.

Represented (legal): Borsari & Associates PLLC.

Represented (sales): Continental Television Sales.

Represented (sales): Petry Television Inc.

Personnel:

Joan Turner-Doyle, General Manager.

Dusty Thein, General Sales Manager.

Tregg White, News Director.

Tony Schaefer, Director of Engineering.

Tricia Murphy, Marketing & Promotion Director.

Barbara Parenti, Program Director.

Jeff Pearson, Production Manager.

KGWR-TV BPCT-19860418KG GRANTED: 4/18/1988

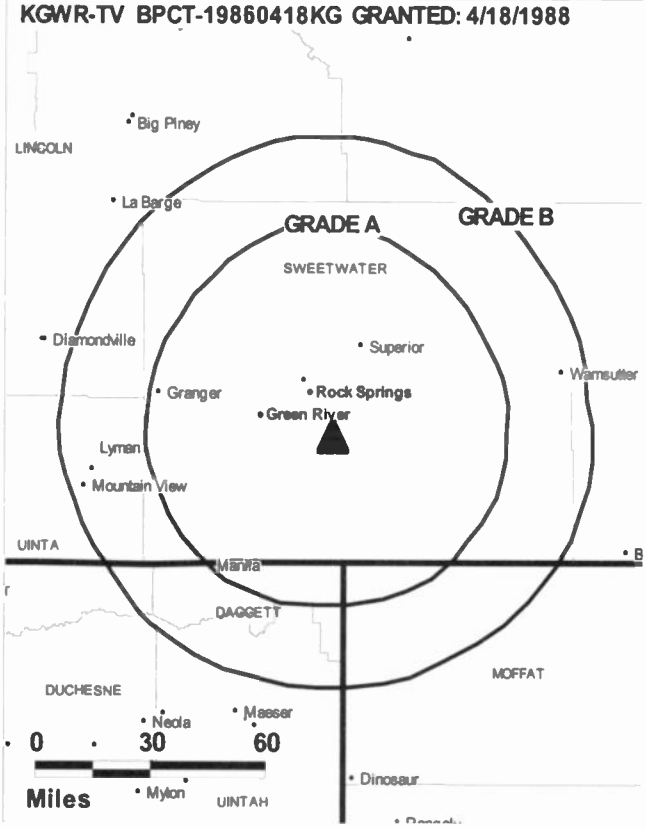

© 2008 Warren Communications News

Keith Yosten, Chief Engineer.

City of License: Rock Springs. **Station DMA:** Casper-Riverton, WY. **Rank:** 198.

Circuation © 2007 Nielsen. Coverage based on Nielsen study.

GrandTotal	Cable TV Households	Non-cable TV Households	Total TV Households
Estimated Station Totals *	10,210	0	10,210
Average Weekly Circulation (2007)	2,461	0	2,461
Average Daily Circulation (2007)			490

Other DMA Total	Cable TV Households	Non-cable TV Households	Total TV Households
Estimated Station Totals *	10,210	0	10,210
Average Weekly Circulation (2007)	2,461	0	2,461
Average Daily Circulation (2007)			490

*Estimated station totals are sums of the Nielsen TV and Cable TV household estimates for each county in which the station registers viewing of more than 5% as per the Nielsen Survey Methods.

KSGW-DT
Ch. 13

Network Service: ABC.

Licensee: Duhamel Broadcasting Enterprises, PO Box 1760, 518 St. Joseph St., Rapid City, SD 57709.

Studio: 518 St. Joseph St., Rapid City, SD 57709.

Mailing Address: PO Box 1760, Rapid City, SD 57709.

Phone: 605-342-2000. **Fax:** 605-342-7305.

E-mail: johnpetersen@kotatv.com

Web Site: http://www.kotatv.com

Technical Facilities: Channel No. 13 (210-216 MHz). Authorized power: 50-kw visual, aural. Antenna: 1220-ft above av. terrain, 118-ft. above ground, 7798-ft. above sea level.

Latitude	44°	37'	20"
Longitude	107°	06'	57"

Note: Latitude and longitude coordinates shown are based on the North American Datum of 1927 (NAD 27) as currently required by the Mass Media Bureau of the FCC.

Ownership: Duhamel Broadcasting Enterprises (Group Owner).

Began Operation: Station operating; no on-air date.

Represented (sales): Continental Television Sales.

Personnel:

William F. Duhamel, President & General Manager.

Peter Duhamel, Vice President.

Steve Duffy, General Sales Manager.

Gerry Fenske, Local Sales Manager.

John Petersen, News Director.

Teresa Hofer, Business Manager.

Monte Loos, Program & Operations Director.

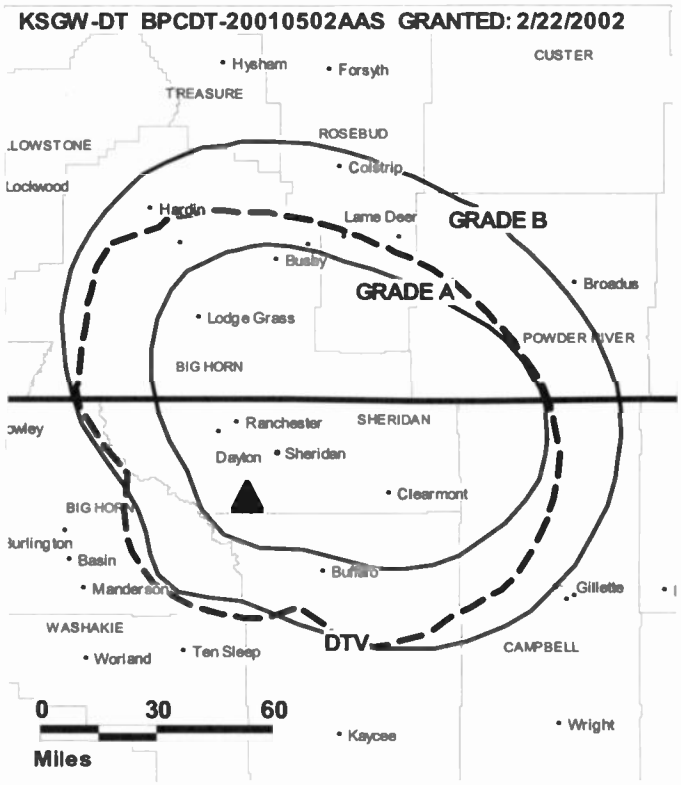

© 2008 Warren Communications News

David Ditterman, Production Director.

Fred Whitley, Creative Services Director.

Kathy Williamson, Traffic Manager.

City of License: Sheridan. **Station DMA:** Rapid City, SD. **Rank:** 175.

Nielsen Data: Not available.

KSGW-TV
Ch. 12
(Satellite of KOTA-TV, Rapid City)

Network Service: ABC.

Licensee: Duhamel Broadcasting Enterprises, PO Box 1760, 518 St. Joseph St., Rapid City, SD 57709.

Studio: 518 St. Joseph St., Rapid City, SD 57701.

Mailing Address: PO Box 1760, Rapid City, SD 57709-1760.

Phone: 605-342-2000. **Fax:** 605-342-7305.

E-mail: johnpetersen@kotatv.com

Web Site: http://www.kotatv.com

Technical Facilities: Channel No. 12 (204-210 MHz). Authorized power: 316-kw visual, 18-kw aural. Antenna: 1220-ft above av. terrain, 144-ft. above ground, 7824-ft. above sea level.

Latitude	44°	37'	20"
Longitude	107°	06'	57"

Transmitter: 12-mi. S & 8-mi. W of Sheridan.

Note: Latitude and longitude coordinates shown are based on the North American Datum of 1927 (NAD 27) as currently required by the Mass Media Bureau of the FCC.

News Services: ABC NewsOne, AP.

Ownership: Duhamel Broadcasting Enterprises (Group Owner).

Began Operation: October 28, 1977.

Represented (sales): Continental Television Sales.

Represented (legal): Pillsbury Winthrop Shaw Pittman LLP.

Personnel:

William F. Duhamel, President & General Manager.

Peter Duhamel, Vice President.

Steve Duffy, General Sales Manager.

Gerry Fenske, Local Sales Manager.

John Petersen, News Director.

Teresa Hofer, Business Manager.

Monte Loos, Program & Operations Director.

David Ditterman, Production Director.

Fred Whitley, Creative Service Director.

Kathy Williamson, Traffic Manager.

City of License: Sheridan. **Station DMA:** Rapid City, SD. **Rank:** 175.

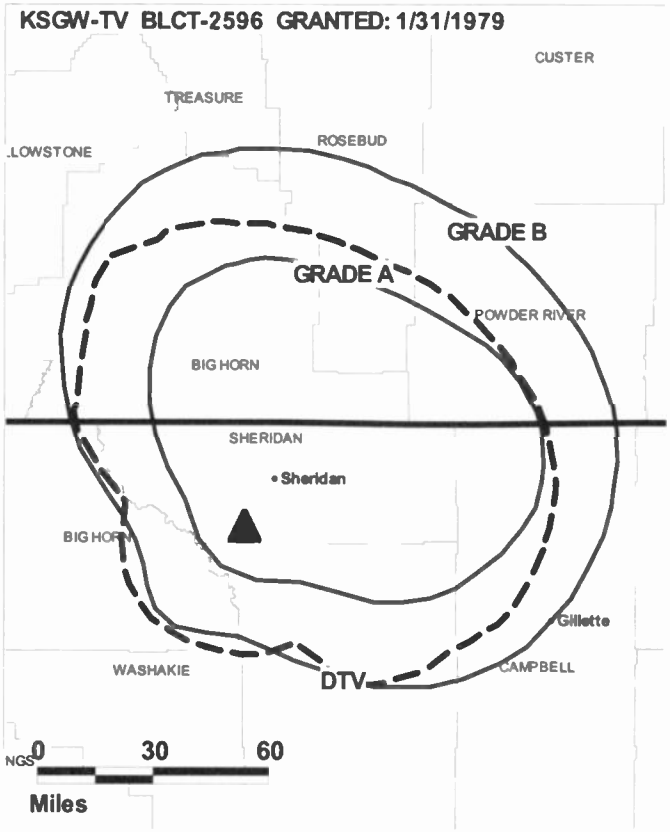

© 2008 Warren Communications News

Circulation © 2007 Nielsen. Coverage based on Nielsen study.

GrandTotal	Cable TV Households	Non-cable TV Households	Total TV Households
Estimated Station Totals *	15,600	16,460	32,060
Average Weekly Circulation (2007)	8,293	2,761	11,054
Average Daily Circulation (2007)			5,634

Station DMA Total	Cable TV Households	Non-cable TV Households	Total TV Households
Estimated Station Totals *	6,940	4,630	11,570
Average Weekly Circulation (2007)	3,595	1,769	5,364
Average Daily Circulation (2007)			2,302

Other DMA Total	Cable TV Households	Non-cable TV Households	Total TV Households
Estimated Station Totals *	8,660	11,830	20,490
Average Weekly Circulation (2007)	4,698	992	5,690
Average Daily Circulation (2007)			3,332

*Estimated station totals are sums of the Nielsen TV and Cable TV household estimates for each county in which the station registers viewing of more than 5% as per the Nielsen Survey Methods.

KSWY

Ch. 7

(Satellite of KCWY, Casper)

Network Service: IND.

Licensee: Bozeman Trail Communications Co., 1500 Foremaster Lane, Las Vegas, NV 89101.

Mailing Address: 902 E. Sherman, Pocatello, ID 83201.

Phone: 307-672-7421. **Fax:** 307-672-2933.

Technical Facilities: Channel No. 7 (174-180 MHz). Authorized power: 9-kw visual, aural. Antenna: 1144-ft above av. terrain, 79-ft. above ground, 7746-ft. above sea level.

Latitude	44°	37'	20"
Longitude	107°	06'	57"

Transmitter: 13-mi. WSW of Sheridan.

Note: Latitude and longitude coordinates shown are based on the North American Datum of 1927 (NAD 27) as currently required by the Mass Media Bureau of the FCC.

Ownership: Sunbelt Communications Co. (Group Owner).

Began Operation: September 1, 2002.

Personnel:

Bill Sullivan, General Manager.

Lon Peterson, Chief Engineer.

City of License: Sheridan. **Station DMA:** Rapid City, SD. **Rank:** 175.

TELEVISION & CABLE
Factbook Online
FULLY SEARCHABLE • CONTINUOUSLY UPDATED • DISCOUNT RATES FOR PRINT PURCHASERS
For more information call **800-771-9202** or visit **www.warren-news.com**

KSWY BMPCT-20020313ABE GRANTED: 4/5/2002

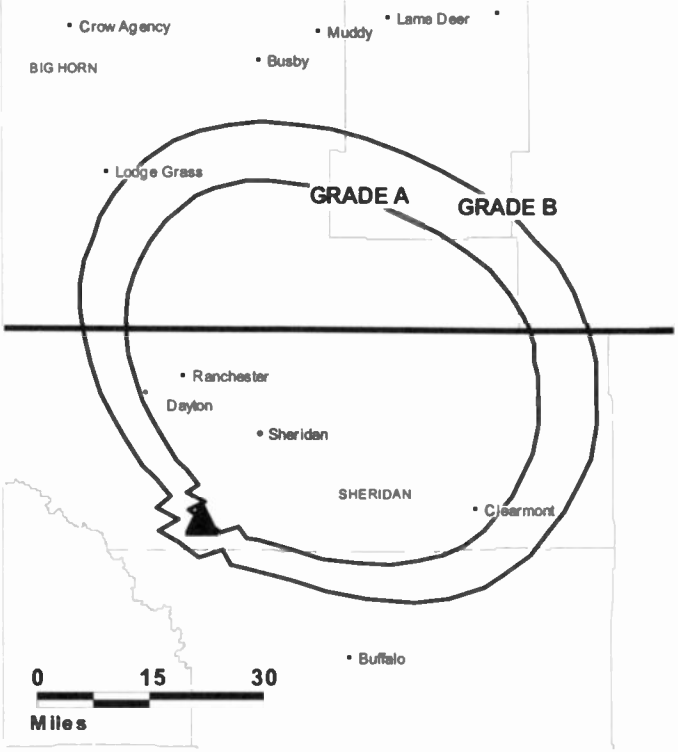

© 2008 Warren Communications News

Circulation © 2007 Nielsen. Coverage based on Nielsen study.

GrandTotal	Cable TV Households	Non-cable TV Households	Total TV Households
Estimated Station Totals *	6,940	4,630	11,570
Average Weekly Circulation (2007)	2,714	1,380	4,094
Average Daily Circulation (2007)			2,221

Station DMA Total	Cable TV Households	Non-cable TV Households	Total TV Households
Estimated Station Totals *	6,940	4,630	11,570
Average Weekly Circulation (2007)	2,714	1,380	4,094
Average Daily Circulation (2007)			2,221

*Estimated station totals are sums of the Nielsen TV and Cable TV household estimates for each county in which the station registers viewing of more than 5% as per the Nielsen Survey Methods.

KUAM-TV

Ch. 8

Network Service: NBC.

Licensee: Pacific Telestations Inc., 600 Harmon Loop Rd., Suite 102, Dededo, GU 96912.

Studio: 600 Harmon Loop Rd., Suite 102, Dededo, GU 96912.

Mailing Address: PO Box 368, Agana, GU 96932.

Phone: 671-637-5826. **Fax:** 671-637-9865.

E-mail: jason@kuam.com

Web Site: http://www.kuam.com

Technical Facilities: Channel No. 8 (180-186 MHz). Authorized power: 21.9-kw visual, 3.8-kw aural. Antenna: 936-ft above av. terrain, 60-ft. above ground, 1139-ft. above sea level.

Latitude	13°	25'	53"
Longitude	144°	42'	36"

Transmitter: Mount Alutom.

Note: Latitude and longitude coordinates shown are based on the North American Datum of 1927 (NAD 27) as currently required by the Mass Media Bureau of the FCC.

Satellite Earth Station: Transmitter Larcan; Scientific-Atlanta, 10-meter C-band; Standard Communications receivers.

AM Affiliate: KUAM, 10-kw, 610 khz.

FM Affiliate: KUAM-FM, 2.5-kw, 93.9 MHz (No. 230), 77-ft.

News Services: NBC News Channel, AP.

Ownership: Micronesia Broadcasting Corp. (Group Owner).

Began Operation: August 5, 1956.

Represented (sales): Intercontinental Services Ltd.

Represented (legal): Haley, Bader & Potts PLC.

Represented (engineering): Hammett & Edison Inc.

Personnel:

Marie Calvo-Monge, Production Manager.

Joseph Caldo, General Manager.

Sabrina Salas, News Director.

Ron Teehan, Controller.

Annie San Nicholas, Program Director.

Richard Garman, Chief Engineer.

City of License: Agana. **Station DMA:** Guam. **Rank:** 0.

Nielsen Data: Not available.

KTGM
Ch. 14

Network Service: ABC.

Licensee: Sorensen Television Systems Inc., 111 Chalan Santo Papa, Suite 800, Hagatna, GU 96910.

Studio: 692 N. Marine Dr., Suite 308, Tamuning, GU 96911.

Mailing Address: 692 N. Marine Dr., Suite 308, Tamuning, GU 96911.

Phone: 671-649-8814. **Fax:** 671-649-0371.

E-mail: generalmanager@kuam.com

Technical Facilities: Channel No. 14 (470-476 MHz). Authorized power: 12.8-kw max. visual, aural. Antenna: 52-ft above av. terrain, 66-ft. above ground, 230-ft. above sea level.

Latitude	13°	30'	09"
Longitude	144°	48'	17"

Holds CP for change to 6.8-kw max. visual, 243-ft above av. terrain, 59-ft. above ground, 469-ft. above sea level; lat. 13° 29' 15", long. 144° 49' 005", BPCT-20030225AAW.

Note: Latitude and longitude coordinates shown are based on the North American Datum of 1927 (NAD 27) as currently required by the Mass Media Bureau of the FCC.

Ownership: Sorensen Television Systems Inc.

Began Operation: October 19, 1987. Sale to present owner by Island Broadcasting Inc. approved by FCC October 11, 2005.

Represented (legal): Kaye Scholer LLP.

Represented (engineering): Wireless Systems Engineering Inc./MLJ.

Personnel:

David M. Larson, General Manager.

Marie Leon Guerrero, Assistant General Manager.

Laura Balentine, Promotions Coordinator.

Ed Lee, Chief Engineer.

Joey Kawamoto, Production Manager.

City of License: Tamuning. **Station DMA:** Guam. **Rank:** 0.

Nielsen Data: Not available.

WQHA
Ch. 50

Network Service: IND.

Licensee: Consilio Mision Christiana Fuente de Agua Viva Inc., PO Box 4039, Carolina, PR 00984-4039.

Studio: 24 B St., Urb-Ind., Carolina, PR 00979.

Mailing Address: PO Box 4039, Carolina, PR 00984-4039.

Phone: 787-750-4900. **Fax:** 787-757-1500.

Web Site: http://www.fuentedeaguaviva.org

Technical Facilities: Channel No. 50 (686-692 MHz). Authorized power: 501-kw max. visual, aural. Antenna: 1125-ft above av. terrain, 183-ft. above ground, 1332-ft. above sea level.

Latitude	18°	19'	07"
Longitude	67°	10'	48"

Transmitter: Carretera 411 Ramal, 18.6-mi. Barrio Atalaya.

Note: Latitude and longitude coordinates shown are based on the North American Datum of 1927 (NAD 27) as currently required by the Mass Media Bureau of the FCC.

Ownership: Concilio Mision Christiana Fuente de Agua Viva Inc. (Group Owner).

Began Operation: November 1, 1995.

Represented (legal): Kenkel & Associates.

Personnel:

Charlie Font, General Manager.

Jorge Figueroa, Chief Engineer.

Julie Font, Sales Manager.

City of License: Aguada. **Station DMA:** Puerto Rico. **Rank:** 0.

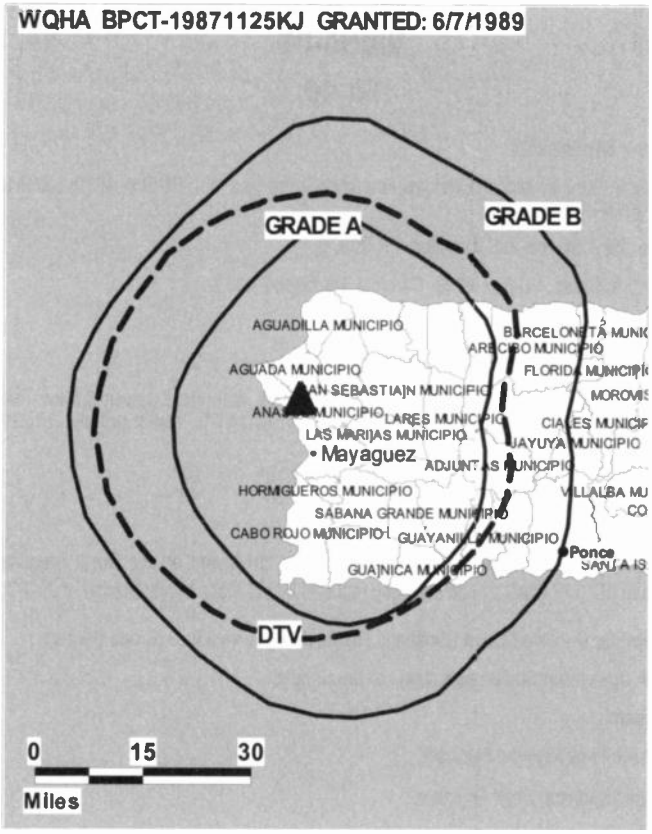

© 2008 Warren Communications News

Nielsen Data: Not available.

WQHA-DT

Ch. 62

Network Service: IND.

Licensee: Concilio Mision Cristiana Fuente de Agua Viva Inc., PO Box 4039, Carolina, PR 00984-3986.

Studio: 24 B St. Urb-Ind., Carolina, PR 00979.

Mailing Address: PO Box 4039, Carolina, PR 00984-4039.

Phone: 787-750-4090. **Fax:** 787-757-1500.

Web Site: http://www.fuentedeaguaviva.org

Technical Facilities: Channel No. 62 (758-764 MHz). Authorized power: 2.9-kw max. visual, aural. Antenna: 1017-ft above av. terrain, 141-ft. above ground, 1289-ft. above sea level.

Latitude	18°	19'	07"
Longitude	67°	10'	48"

Note: Latitude and longitude coordinates shown are based on the North American Datum of 1927 (NAD 27) as currently required by the Mass Media Bureau of the FCC.

Ownership: Concilio Mision Christiana Fuente de Agua Viva Inc. (Group Owner).

Began Operation: Station operating; no on-air date.

Personnel:

Charlie Font, General Manager.

Jorge Figueroa, Chief Engineer.

Julie Font, Sales Manager.

City of License: Aguada. **Station DMA:** Puerto Rico. **Rank:** 0.

Nielsen Data: Not available.

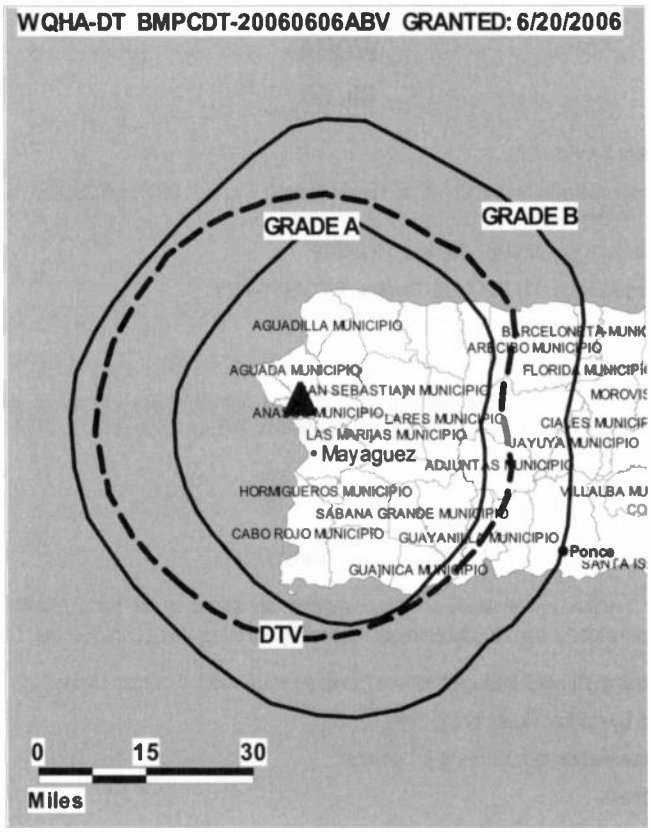

© 2008 Warren Communications News

WOLE-DT
Ch. 69

Network Service: IND.

Grantee: Western Broadcasting Corp. of Puerto Rico, PO Box 1200, Mayaguez, PR 00709-1200.

Studio: St. 111 Palmar, Aguadilla, PR 00603.

Mailing Address: PO Box 415, Aguadilla, PR 00605.

Phone: 787-833-1200; 787-871-0390. **Fax:** 787-891-3380.

Technical Facilities: Channel No. 69 (800-806 MHz). Authorized power: 120-kw max. visual, aural. Antenna: 2096-ft above av. terrain, 151-ft. above ground, 3103-ft. above sea level.

Latitude	18°	09'	00"
Longitude	66°	59'	00"

Note: Latitude and longitude coordinates shown are based on the North American Datum of 1927 (NAD 27) as currently required by the Mass Media Bureau of the FCC.

Ownership: Western Broadcasting Corp. of Puerto Rico (Group Owner).

Began Operation: Station operating under Special Temporary Authority at 120-kw max. visual; no on-air date

Personnel:

Irwin Young, President.

Luis A. Morales, General Manager.

M. Milagros Acevedo, Sales Manager.

Doel Driol, Chief Engineer.

Santiago Hernandez, Program Director.

Milagros Acevedo, Traffic Manager.

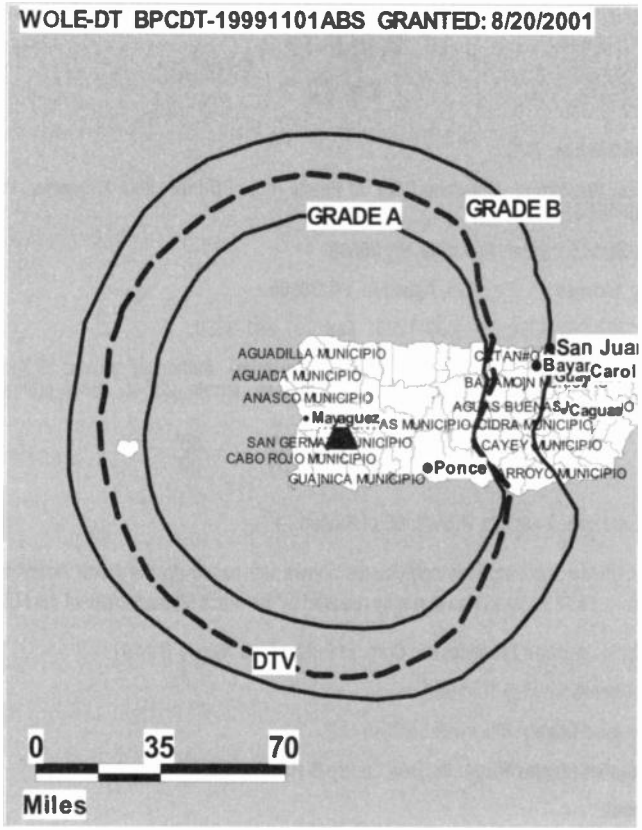

© 2008 Warren Communications News

City of License: Aguadilla. **Station DMA:** Puerto Rico. **Rank:** 0.

Nielsen Data: Not available.

WOLE-TV
Ch. 12

Network Service: TMO.

Licensee: Western Broadcasting Corp. of Puerto Rico, PO Box 1200, Mayaguez, PR 00709-1200.

Studio: St. 111 Palmar, Aguadilla, PR 00603.

Mailing Address: PO Box 415, Aguadilla, PR 00605.

Phone: 787-891-0390; 787-833-1200. **Fax:** 787-891-3380.

Technical Facilities: Channel No. 12 (204-210 MHz). Authorized power: 275-kw visual, 27.5-kw aural. Antenna: 2182-ft above av. terrain, 237-ft. above ground, 3189-ft. above sea level.

Latitude	18°	09'	00"
Longitude	66°	59'	00"

Transmitter: Pico Atalaya, 4.5-mi. SE of Rincon.

Note: Latitude and longitude coordinates shown are based on the North American Datum of 1927 (NAD 27) as currently required by the Mass Media Bureau of the FCC.

Ownership: Western Broadcasting Corp. of Puerto Rico (Group Owner).

Began Operation: May 10, 1960.

Represented (legal): Blackwell Sanders LLP.

Represented (engineering): du Treil, Lundin & Rackley Inc.

Personnel:

Irwin Young, President.

Luis A. Morales, General Manager.

M. Milagros Acevedo, Sales Manager.

Doel Oriol, Chief Engineer.

Santiago Hernandez, Program Director.

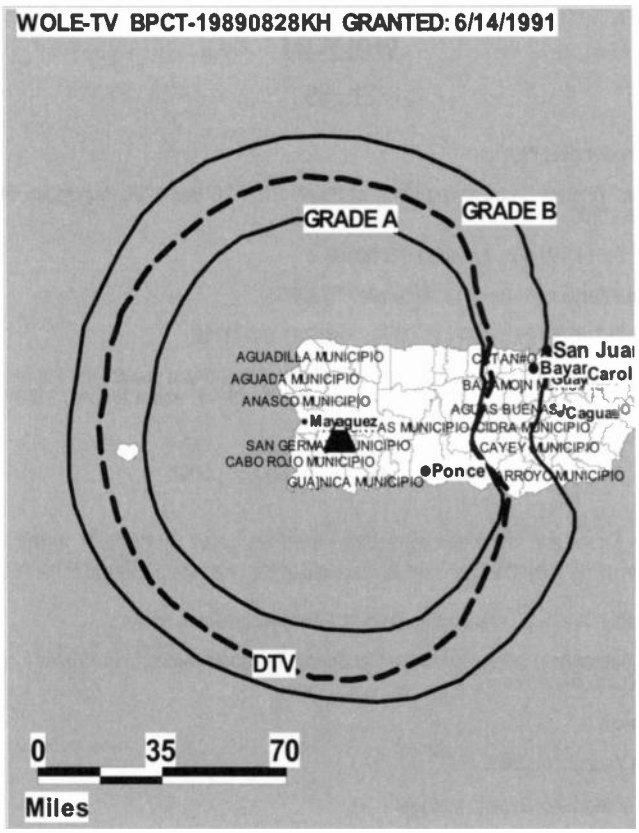

© 2008 Warren Communications News

Milagros Acevedo, Traffic Manager.

City of License: Aguadilla. **Station DMA:** Puerto Rico. **Rank:** 0.

Nielsen Data: Not available.

WVEO
Ch. 44
(Satellite of WTCV, San Juan)

Network Service: IND.

Licensee: International Broadcasting Corp., Calle Bori 1554, Urb. Antonsanti, San Juan, PR 00927-6113.

Studio: Road 411, km 77, Aguada, PR.

Mailing Address: Aptdo. 1569, Par. Zagrado Corazon de Jesus, Quebradillas, PR 00678.

Phone: 787-895-3033; 787-756-8888.

Technical Facilities: Channel No. 44 (650-656 MHz). Authorized power: 308-kw max. visual, aural. Antenna: 1220-ft above av. terrain, 213-ft. above ground, 1427-ft. above sea level.

Latitude	18°	19'	06"
Longitude	67°	10'	42"

Transmitter: Barrio Atalaya, Aguada.

Note: Latitude and longitude coordinates shown are based on the North American Datum of 1927 (NAD 27) as currently required by the Mass Media Bureau of the FCC.

Ownership: Pedro Roman Collazo (Group Owner).

Began Operation: October 7, 1974. Sale to CaribeVision Station Group LLC dismissed by FCC May 1, 2007. Sale to Esperanza Television LLC (William S. Reyner) approved by FCC July 23, 2001, but never consummated.

Represented (sales): Contemporary Media.

Represented (legal): Irwin, Campbell & Tannenwald PC.

Represented (engineering): John F. X. Browne & Associates PC.

City of License: Aguadilla. **Station DMA:** Puerto Rico. **Rank:** 0.

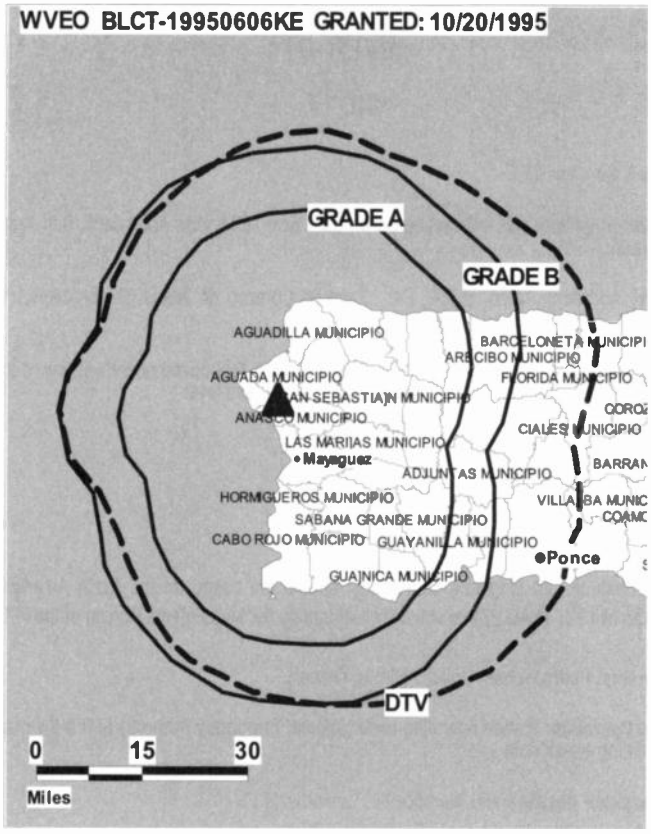

© 2008 Warren Communications News

Nielsen Data: Not available.

WVEO-DT

Ch. 17

Network Service: IND.

Grantee: International Broadcasting Corp., Calle Bori 1554, Urb. Antonsanti, San Juan, PR 00927-6113.

Mailing Address: Aptdo. 1569, Par. Zagrado Corazon de Jesus, Quebradillas, PR 00678.

Technical Facilities: Channel No. 17 (488-494 MHz). Authorized power: 42-kw max. visual, aural, 1220-ft. above ground, 184-ft. above sea level.

Latitude	1398°	18'	19"
Longitude	06°	67'	10"

Transmitter: 42.

Note: Latitude and longitude coordinates shown are based on the North American Datum of 1927 (NAD 27) as currently required by the Mass Media Bureau of the FCC.

Ownership: Pedro Roman Collazo (Group Owner).

Began Operation: Station operating under Special Temporary Authority at 0.9-kw max. visual; no on-air date

Represented (legal): Irwin, Campbell & Tannenwald PC.

City of License: Aguadilla. **Station DMA:** Puerto Rico. **Rank:** 0.

Nielsen Data: Not available.

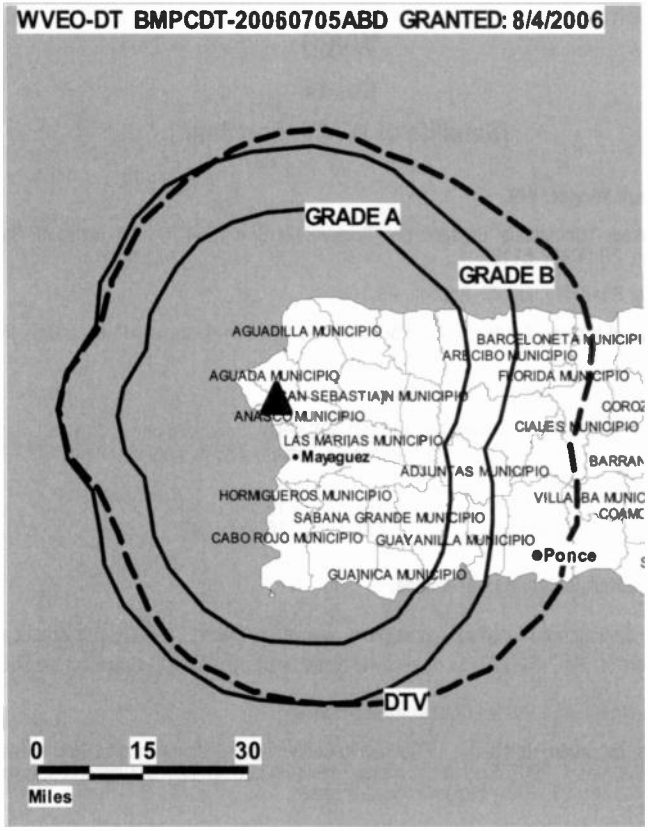

© 2008 Warren Communications News

WCCV-DT
Ch. 53

Network Service: IND.

Licensee: Asociacion Evangelistica Cristo Viene Inc., PO Box 949, Camuy, PR 00627.

Studio: Carr. No. 2, km 92.6, Camuy, PR 00627.

Mailing Address: PO Box 949, Camuy, PR 00627-0949.

Phone: 787-262-5400. **Fax:** 787-262-0541.

E-mail: estaban_parebes@cdminternacional.com

Web Site: http://www.cdminternacional.com

Technical Facilities: Channel No. 53 (704-710 MHz). Authorized power: 25-kw max. visual, aural. Antenna: 1968-ft above av. terrain, 512-ft. above ground, 3563-ft. above sea level.

Latitude	18°	14'	06"
Longitude	66°	45'	36"

Note: Latitude and longitude coordinates shown are based on the North American Datum of 1927 (NAD 27) as currently required by the Mass Media Bureau of the FCC.

Ownership: Asociacion Evangelistica Cristo Viene Inc. (Group Owner).

Began Operation: Station operating; no on-air date

Personnel:

Jose J. Avila, President.

Esteban Parebes, General Manager.

Frank Martinez, Sales Manager & Marketing Director.

Jorge Figueroa, Chief Engineer.

Sandra Ramos, Program Director.

Rafael Acevedo, Production Manager.

Ariel Vargas, Traffic Manager.

WCCV-DT BMPCDT-20060606ABR GRANTED: 6/20/2006

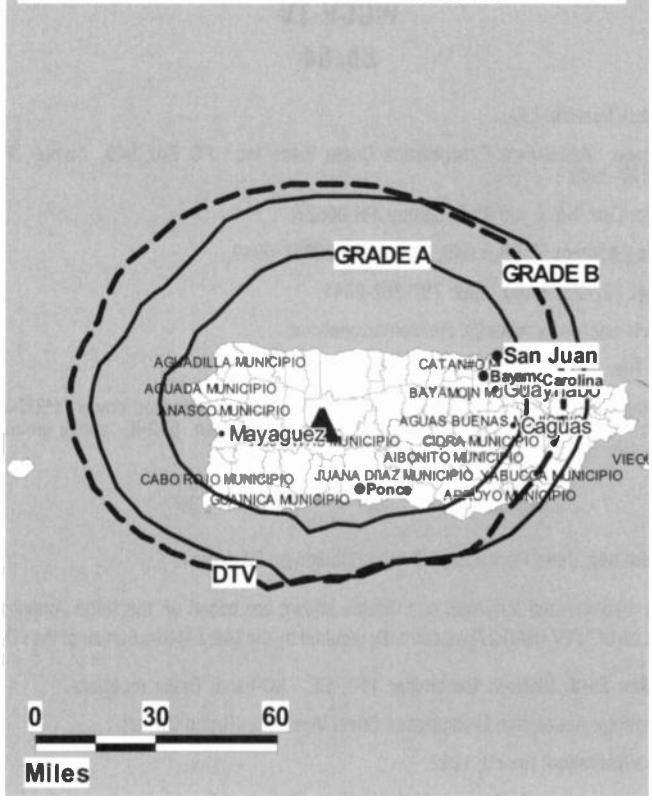

© 2008 Warren Communications News

City of License: Arecibo. **Station DMA:** Puerto Rico. **Rank:** 0.

Nielsen Data: Not available.

WCCV-TV
Ch. 54

Network Service: IND.

Licensee: Asociacion Evangelistica Cristo Viene Inc., PO Box 949, Camuy, PR 00627-0949.

Studio: Carr. No. 2, km 92.6, Camuy, PR 00627.

Mailing Address: PO Box 949, Camuy, PR 00627-0949.

Phone: 787-262-5400. **Fax:** 787-262-0541.

E-mail: esteban_parebes@cdminternacional.com

Web Site: http://www.cdminternacional.com

Technical Facilities: Channel No. 54 (710-716 MHz). Authorized power: 1500-kw max. visual, aural. Antenna: 1969-ft above av. terrain, 512-ft. above ground, 3571-ft. above sea level.

Latitude	18°	14'	06"
Longitude	66°	45'	36"

Transmitter: Cerro Roncador, 4.3-mi. to Utuado on 60 degrees T.

Note: Latitude and longitude coordinates shown are based on the North American Datum of 1927 (NAD 27) as currently required by the Mass Media Bureau of the FCC.

Satellite Earth Station: Transmitter TTC; GE, KC-band; Drake receivers.

Ownership: Asociacion Evangelistica Cristo Viene Inc. (Group Owner).

Began Operation: April 9, 1982.

Represented (legal): Pillsbury Winthrop Shaw Pittman LLP.

Personnel:

Jose J. Avila, President.

Esteban Parebes, General Manager.

Frank Martinez, Sales Manager & Marketing Director.

Jorge Figueroa, Chief Engineer.

Sandra Ramos, Program Director.

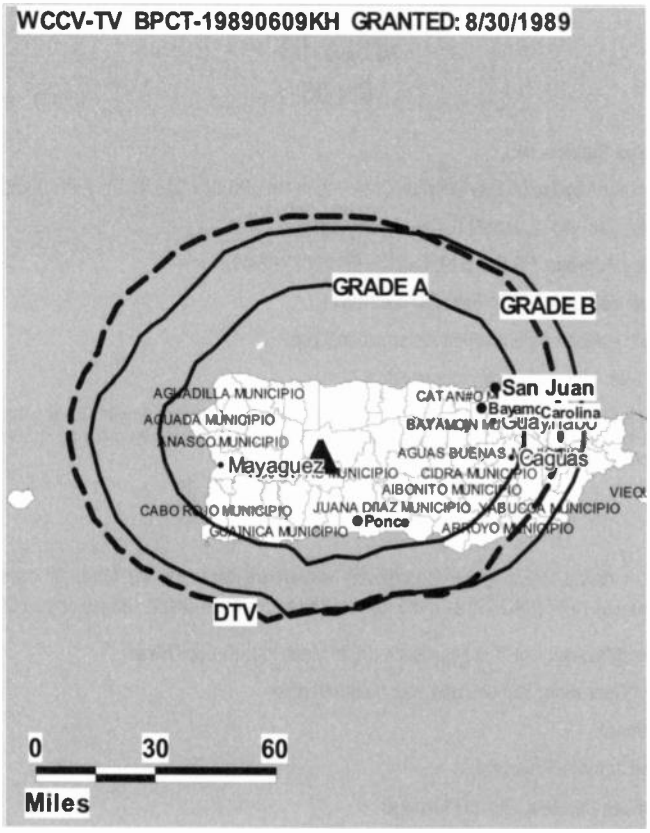

© 2008 Warren Communications News

Rafael Acevedo, Production Manager.

Ariel Vargas, Traffic Manager.

City of License: Arecibo. **Station DMA:** Puerto Rico. **Rank:** 0.

Nielsen Data: Not available.

WMEI

Ch. 60

Network Service: IND.

Grantee: CMCG Puerto Rico License LLC, 900 Laskin Rd, Virginia Beach, VA 23451.

Mailing Address: GPO 7017, Caguas, PR 00726.

Phone: 809-743-0989.

Technical Facilities: Channel No. 60 (746-752 MHz). Authorized power: 1000-kw max. visual, aural. Antenna: 2733-ft above av. terrain, 421-ft. above ground, 4357-ft. above sea level.

Latitude	18°	09'	17.1"
Longitude	66°	33'	16.4"

Note: Latitude and longitude coordinates shown are based on the North American Datum of 1927 (NAD 27) as currently required by the Mass Media Bureau of the FCC.

Ownership: Corporate Media Consultants Group LLC.

Began Operation: on op, Stat. Sale to present owner by Hector Negroni Cartagena approved by FCC February 17, 2006. Proposed sale to Signal Television (Jose J. Arzuaga & Juan G. Padin) dismissed by FCC May 10, 2005. Proposed sale to Teleamericas Network Inc. dismissed by FCC February 26, 1999.

Represented (legal): Julian L. Shepard.

Represented (engineering): du Treil, Lundin & Rackley Inc.

City of License: Arecibo. **Station DMA:** Puerto Rico. **Rank:** 0.

Nielsen Data: Not available.

WMEI BMPCT-20060614ABI GRANTED: 6/21/2006

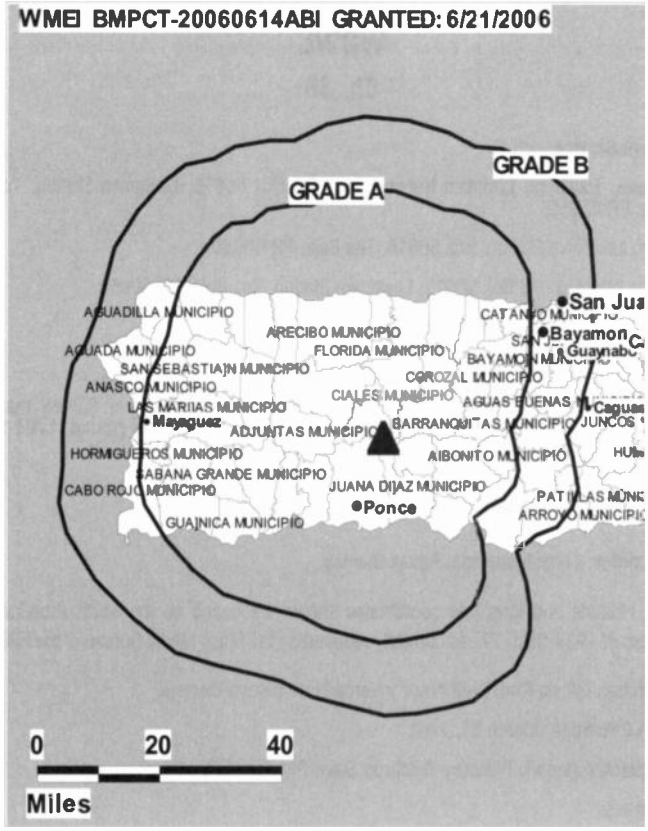

© 2008 Warren Communications News

WDWL
Ch. 36

Network Service: IND.

Licensee: Bayamon Christian Network Inc., PO Box 50615, Levittown Station, Toa Baja, PR 00950.

Studio: Levittown Station, Box 50615, Toa Baja, PR 00950.

Mailing Address: PO Box 50615, Levittown Station, Toa Baja, PR 00950.

Phone: 787-795-8113. **Fax:** 787-795-8140.

Web Site: http://www.teleadoracion.com

Technical Facilities: Channel No. 36 (602-608 MHz). Authorized power: 9.3-kw max. visual, aural. Antenna: 1078-ft above av. terrain, 104-ft. above ground, 1704-ft. above sea level.

Latitude	18°	16'	40"
Longitude	66°	06'	38"

Transmitter: Cerro Marquesa, Aguas Buenas.

Note: Latitude and longitude coordinates shown are based on the North American Datum of 1927 (NAD 27) as currently required by the Mass Media Bureau of the FCC.

Ownership: Iglesia Christiana Amor y Verdad Inc. (Group Owner).

Began Operation: March 25, 1991.

Represented (legal): Pillsbury Winthrop Shaw Pittman LLP.

Personnel:

Zoraida Justiniano, General Manager.

Jesus Belec, General Sales Manager.

David Baez, Chief Engineer & Production Manager.

Rosa Pereles, Program Director.

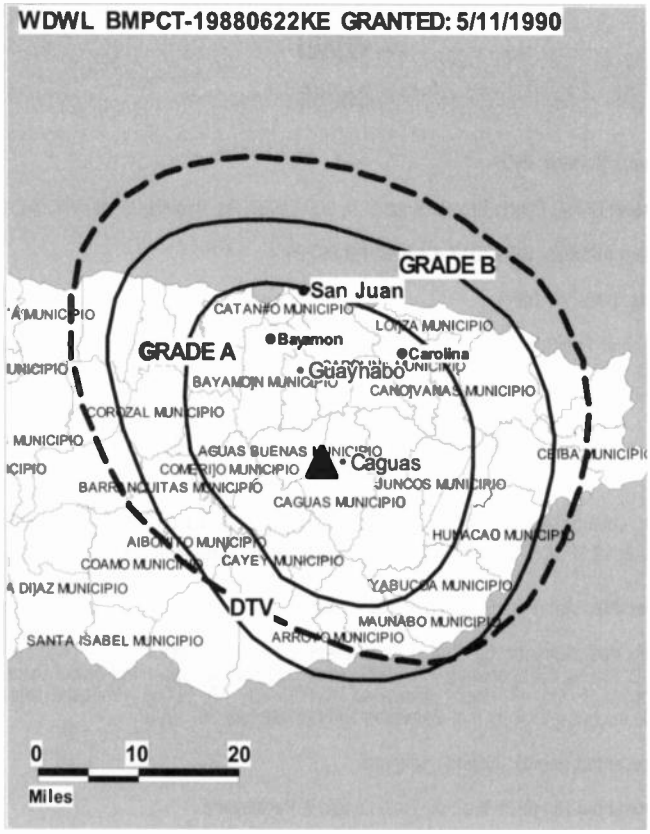

© 2008 Warren Communications News

City of License: Bayamon. **Station DMA:** Puerto Rico. **Rank:** 0.

Nielsen Data: Not available.

WDWL-DT
Ch. 59

Network Service: IND.

Licensee: Bayamon Christian Network Inc., PO Box 50615, Levittown Station, Toa Baja, PR 00950-0615.

Studio: PO Box 50615, Levittown Station, Toa Baja, PR 00950-0615.

Mailing Address: PO Box 50615, Levittown Station, Toa Baja, PR 00950-0615.

Phone: 787-795-8113. **Fax:** 787-795-8140.

Web Site: http://www.teleadoracion.com

Technical Facilities: Channel No. 59 (740-746 MHz). Authorized power: 0.55-kw max. visual, aural. Antenna: 997-ft above av. terrain, 112-ft. above ground, 1732-ft. above sea level.

Latitude	18°	16'	40"
Longitude	66°	06'	38"

Note: Latitude and longitude coordinates shown are based on the North American Datum of 1927 (NAD 27) as currently required by the Mass Media Bureau of the FCC.

Ownership: Iglesia Christiana Amor y Verdad Inc. (Group Owner).

Began Operation: Station operating; no on-air date.

Personnel:

Zoraida Justiniano, General Manager.

Jesus Belec, General Sales Manager.

David Baez, Chief Engineer & Production Manager.

Rosa Pereles, Program Director.

City of License: Bayamon. **Station DMA:** Puerto Rico. **Rank:** 0.

WDWL-DT BMPCDT-20060607AAN GRANTED: 6/20/2006

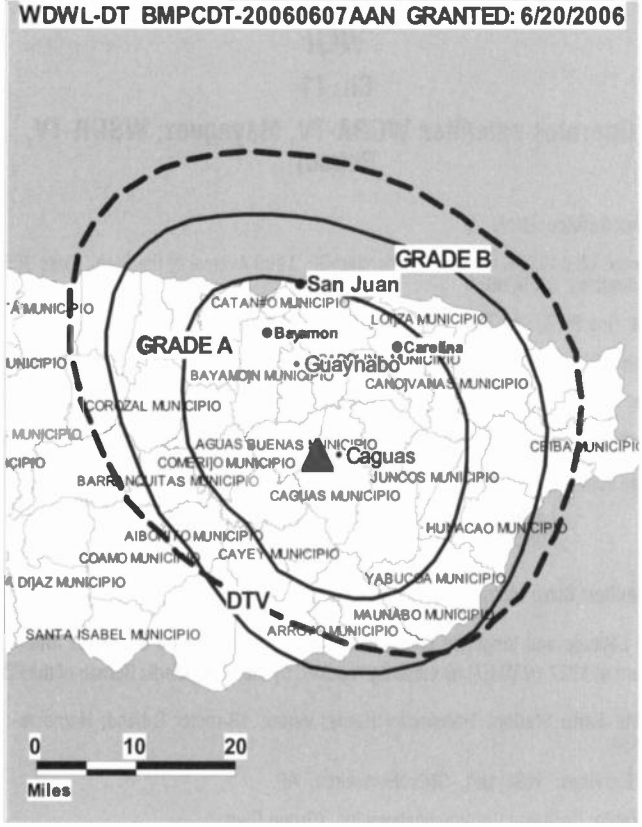

© 2008 Warren Communications News

Nielsen Data: Not available.

WLII

Ch. 11

(Operates satellites WORA-TV, Mayaguez; WSUR-TV, Ponce)

Network Service: UNV.

Licensee: WLII/WSUR License Partnership GP, 1999 Avenue of the Stars, Suite 3050, Los Angeles, CA 90067.

Studio: One St. 3, San Juan, PR 00901-2436.

Mailing Address: PO Box 10000, San Juan, PR 00908-1000.

Phone: 787-724-1111. **Fax:** 787-723-6385.

Technical Facilities: Channel No. 11 (198-204 MHz). Authorized power: 316-kw visual, aural. Antenna: 1164-ft above av. terrain, 207-ft. above ground, 1879-ft. above sea level.

Latitude	18°	16'	54"
Longitude	66°	06'	46"

Transmitter: Cerro Marquesa, Agua Buenas.

Note: Latitude and longitude coordinates shown are based on the North American Datum of 1927 (NAD 27) as currently required by the Mass Media Bureau of the FCC.

Satellite Earth Station: Transmitter Harris; Vertex, 13-meter C-band; Harris receivers.

News Services: WSI, UPI, CNN Newsource, AP.

Ownership: Univision Communications Inc. (Group Owner).

Began Operation: April 22, 1960. Transfer of control to Broadcasting Media Partners Inc. approved by FCC March 27, 2007. Transfer to present owner by Raycom Media Inc. approved by FCC May 23, 2005. Transfer to Univision Communications Inc. by Raycom Media Inc. approved by FCC August 20, 2001, but sale never consummated. Transfer to Raycom Media Inc. by Milton S. Maltz approved by FCC August 13, 1998. Sale to Estrella Brilliante Ltd. Co-Partnership by Teleonce Corp. approved by FCC August 5, 1991.

Represented (legal): Covington & Burling.

Personnel:

Larry Sands, General Manager.

Modesto Delgado, Operations Manager.

Carlos Pagan, General Sales Manager.

Jose Morales, News Director.

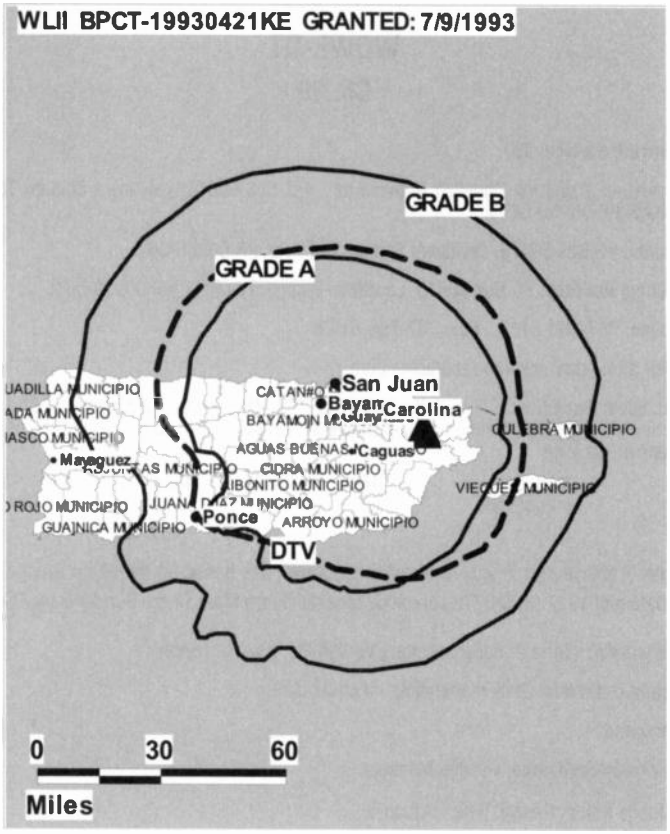

© 2008 Warren Communications News

Andres Diaz, Chief Engineer.

Jorge Pietri, Business Manager.

Jessica Rodriguez, Program Director.

Gerardo Oliveras, Promotion Manager.

Manuel Santiago, Production Manager.

Nancy Guzman, Traffic Manager.

City of License: Caguas. **Station DMA:** Puerto Rico. **Rank:** 0.

Nielsen Data: Not available.

WLII-DT
Ch. 56

Network Service: UNV.

Licensee: WLII/WSUR License Partnership GP, 1999 Avenue of the Stars, Suite 3050, Los Angeles, CA 90067.

Studio: One St. 3, San Juan, PR 00908-1000.

Mailing Address: PO Box 10000, San Juan, PR 00908-1000.

Phone: 787-724-1111. **Fax:** 787-723-6385.

Technical Facilities: Channel No. 56 (722-728 MHz). Authorized power: 71-kw max. visual, aural. Antenna: 1161-ft above av. terrain, 215-ft. above ground, 1885-ft. above sea level.

Latitude	18°	16'	54"
Longitude	66°	006'	46"

Note: Latitude and longitude coordinates shown are based on the North American Datum of 1927 (NAD 27) as currently required by the Mass Media Bureau of the FCC.

Ownership: Univision Communications Inc. (Group Owner).

Represented (legal): Covington & Burling.

Personnel:

Larry Sands, General Manager.

Modesto Delgado, Operations Manager.

Carlos Pagan, General Sales Manager.

Jose Morales, News Director.

Andres Diaz, Chief Engineer.

Jorge Pietri, Business Manager.

Jessica Rodriquez, Program Director.

Gerardo Oliveras, Promotion Manager.

Manuel Santiago, Production Manager.

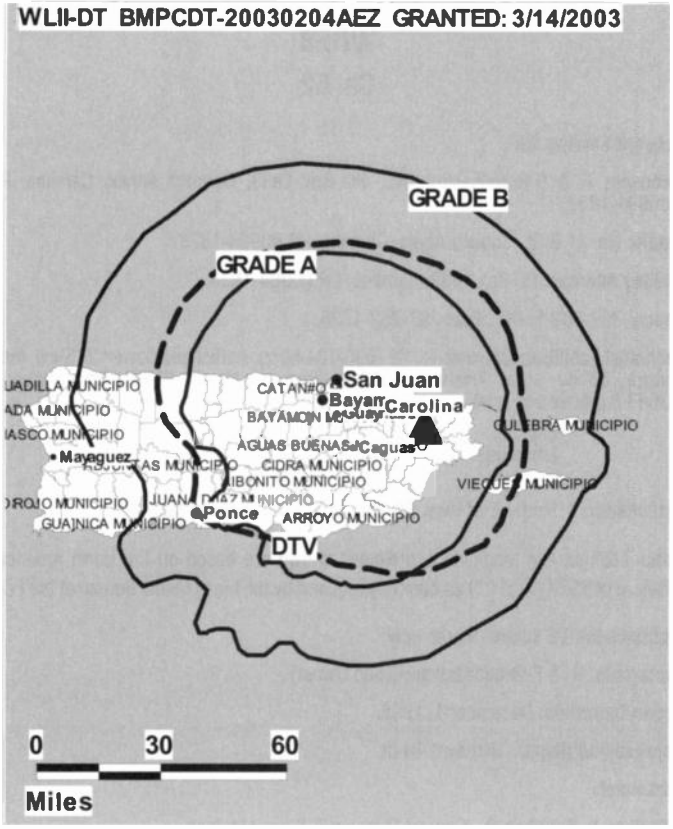

© 2008 Warren Communications News

Nancy Guzman, Traffic Manager.

City of License: Caguas. **Station DMA:** Puerto Rico. **Rank:** 0.

Nielsen Data: Not available.

WRFB
Ch. 52

Network Service: IND.

Licensee: R & F Broadcasting Inc., PO Box 1833, Cermica Annex, Carolina, PR 00984-1833.

Studio: No. 21 B St., Sabana Abajo, Carolina, PR 00984-1825.

Mailing Address: PO Box 1833, Carolina, PR 00984-1833.

Phone: 787-762-5500. **Fax:** 787-752-1825.

Technical Facilities: Channel No. 52 (698-704 MHz). Authorized power: 275-kw max. visual, 66-kw aural. Antenna: 1919-ft above av. terrain, 252-ft. above ground, 2663-ft. above sea level.

Latitude	18°	16'	44"
Longitude	65°	51'	12"

Transmitter: 1.1-mi. NE of Hwy. 86, 9.2, Bo. Cubuy, Canovanas.

Note: Latitude and longitude coordinates shown are based on the North American Datum of 1927 (NAD 27) as currently required by the Mass Media Bureau of the FCC.

Multichannel TV Sound: Stereo only.

Ownership: R. & F. Broadcasting (Group Owner).

Began Operation: December 1, 1998.

Represented (legal): Tierney & Swift.

Personnel:

Enrique A. Sanchez Jr., General Manager & Sales Manager.

Blanche V. de Sanchez, Program Director.

Sandra M. de Sanchez, Promotion Director.

German Lanzo, Chief Engineer.

Michelle S. Diaz, Marketing Director.

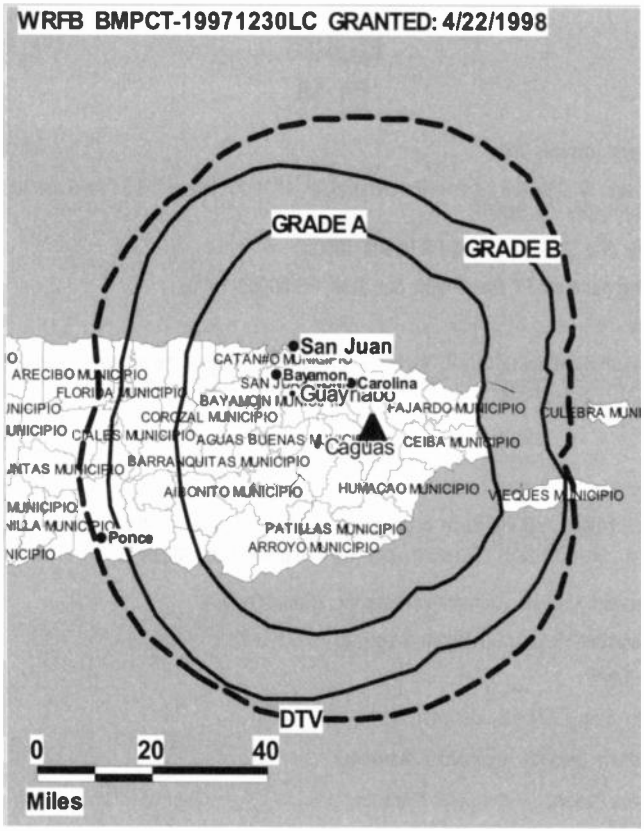

© 2008 Warren Communications News

City of License: Carolina. **Station DMA:** Puerto Rico. **Rank:** 0.

Nielsen Data: Not available.

WRFB-DT
Ch. 51

Network Service: IND.

Grantee: R & F Broadcasting Inc., PO Box 1833, Cermica Annex, Carolina, PR 00984-1833.

Mailing Address: PO Box 1833, Carolina, PR 00984-1833.

Phone: 787-762-5500.

Technical Facilities: Channel No. 51 (692-698 MHz). Authorized power: 16-kw max. visual, aural. Antenna: 1847-ft above av. terrain, 180-ft. above ground, 2592-ft. above sea level.

Latitude	18°	16'	44"
Longitude	65°	51'	12"

Note: Latitude and longitude coordinates shown are based on the North American Datum of 1927 (NAD 27) as currently required by the Mass Media Bureau of the FCC.

Ownership: R. & F. Broadcasting (Group Owner).

Began Operation: Station operating under Special Temporary Authority at 4.4-kw max. visual; no on-air date

Personnel:

Enrique Sanchez Jr., General Manager & Sales Manager.

Blanche deSanchez, Program Director.

Michelle Diaz, Marketing Director.

Sandra de Sanchez, Promotion Director.

City of License: Carolina. **Station DMA:** Puerto Rico. **Rank:** 0.

Nielsen Data: Not available.

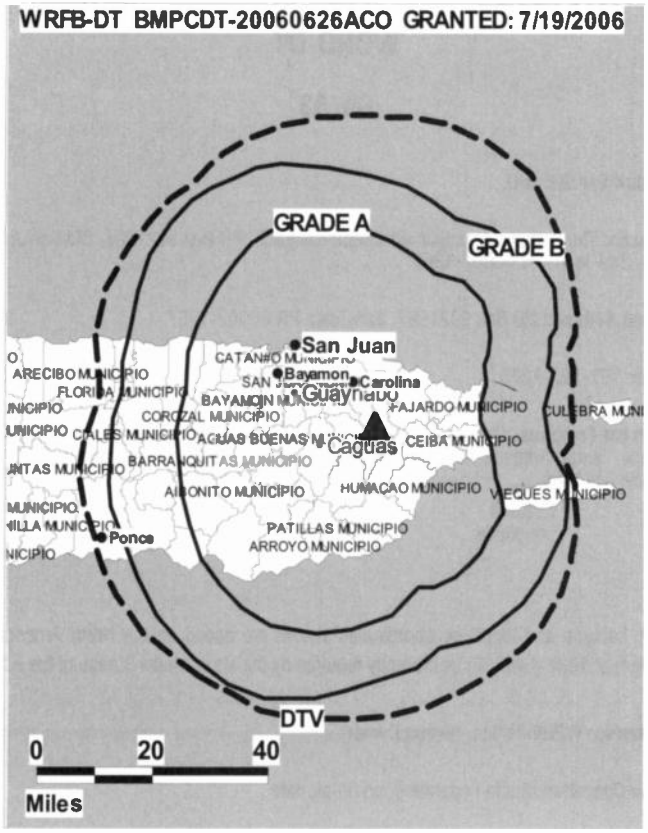

© 2008 Warren Communications News

WORO-DT

Ch. 33

Network Service: IND.

Licensee: The Catholic Apostolic and Roman Church, PO Box 9021967, Old San Juan Rd., San Juan, PR 00902-1967.

Mailing Address: PO Box 9021967, San Juan, PR 00902-1967.

Phone: 787-727-7373.

Technical Facilities: Channel No. 33 (584-590 MHz). Authorized power: 6-kw max. visual, aural. Antenna: 2769-ft above av. terrain, 148-ft. above ground, 3445-ft. above sea level.

Latitude	18°	18'	36"
Longitude	65°	47'	41"

Note: Latitude and longitude coordinates shown are based on the North American Datum of 1927 (NAD 27) as currently required by the Mass Media Bureau of the FCC.

Ownership: WPRV-TV Inc. (Group Owner).

Began Operation: Station operating; no on-air date

City of License: Fajardo. **Station DMA:** Puerto Rico. **Rank:** 0.

Nielsen Data: Not available.

WORO-DT BMPCDT-20060628ACR GRANTED: 10/12/2006

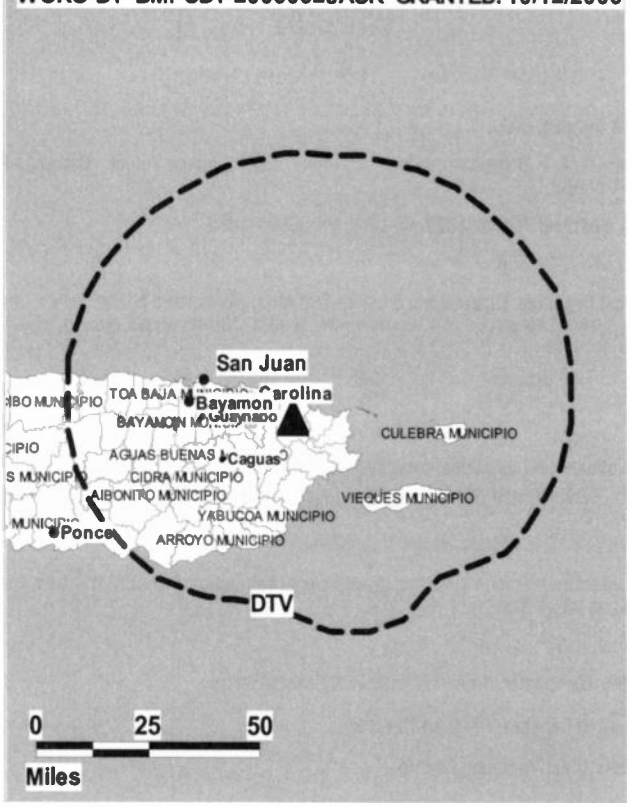

© 2008 Warren Communications News

WRUA
Ch. 34

Network Service: IND.

Licensee: Eastern Television Corp., via Rexville, Ramos EE-22, Bayamon, PR 00960.

Studio: Hwy. 167, 18.9, Bayamon, PR 00959.

Mailing Address: PO Box 310, Bayamon, PR 00960.

Phone: 787-799-6400. **Fax:** 787-799-6444.

Technical Facilities: Channel No. 34 (590-596 MHz). Authorized power: 50.1-kw visual, aural, 3465-ft. above sea level.

Latitude	18°	18'	36"
Longitude	65°	47'	41"

Transmitter: Puerto Rico Telephone Co. tower, El Yunque Peak, 9-mi. W of Fajardo.

Note: Latitude and longitude coordinates shown are based on the North American Datum of 1927 (NAD 27) as currently required by the Mass Media Bureau of the FCC.

Ownership: Eastern Television Corp.

Began Operation: February 1, 1995. Sale to present owner by Damarys de Jesus approved by FCC November 8, 1999.

Personnel:

Rafael Torres Ortega, General Manager.

Danny Belles, General Sales Manager.

Mickey Linares, Chief Engineer.

City of License: Fajardo. **Station DMA:** Puerto Rico. **Rank:** 0.

Nielsen Data: Not available.

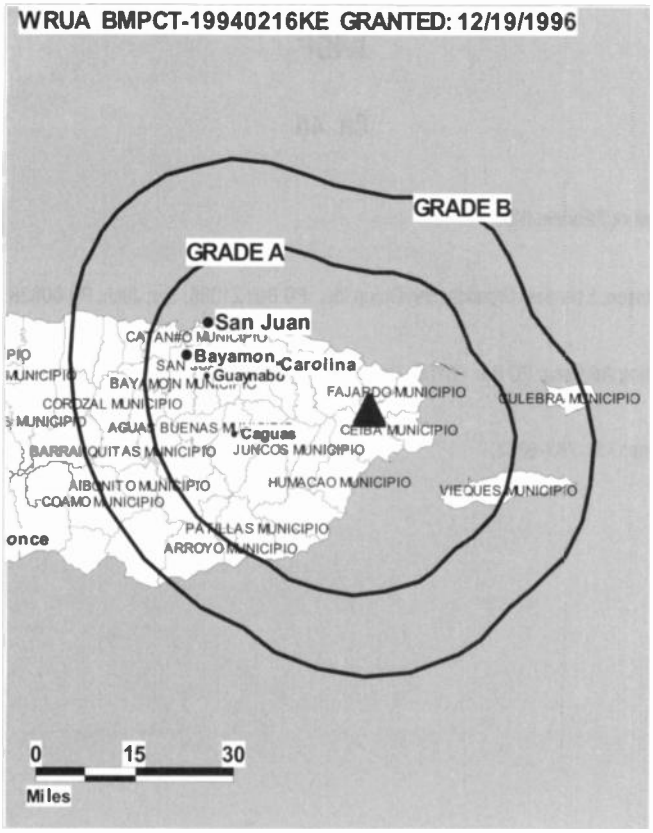

© 2008 Warren Communications News

WIDP

Ch. 46

Network Service: IND.

Licensee: Ebenezer Broadcasting Group Inc., PO Box 21065, San Juan, PR 00928.

Mailing Address: PO Box 20165, San Juan, PR 00928.

Phone: 787-763-6363.

Technical Facilities: Channel No. 46 (662-668 MHz). Authorized power: 1500-kw max. visual, aural. Antenna: 2108-ft above av. terrain, 270-ft. above ground, 2796-ft. above sea level.

Latitude	18°	16'	48"
Longitude	65°	51'	07"

Transmitter: Cubuy electronic site, Municipio de Loiza.

Note: Latitude and longitude coordinates shown are based on the North American Datum of 1927 (NAD 27) as currently required by the Mass Media Bureau of the FCC.

Ownership: Ebenezer Broadcasting Group Inc.

Began Operation: Station operating; no on-air date.

City of License: Guayama. **Station DMA:** Puerto Rico. **Rank:** 0.

Nielsen Data: Not available.

WIDP-DT
Ch. 45

Network Service: IND.

Grantee: Ebenezer Broadcasting Group Inc., PO Box 21065, San Juan, PR 00928.

Mailing Address: PO Box 20165, San Juan, PR 00928.

Phone: 787-763-6363.

Technical Facilities: Channel No. 45 (656-662 MHz). Authorized power: 50.1-kw max. visual, aural. Antenna: 2070-ft above av. terrain, 236-ft. above ground, 2759-ft. above sea level.

Latitude	18°	16'	44"
Longitude	65°	51'	10"

Note: Latitude and longitude coordinates shown are based on the North American Datum of 1927 (NAD 27) as currently required by the Mass Media Bureau of the FCC.

Ownership: Ebenezer Broadcasting Group Inc. (Group Owner).

Began Operation: Station operating; no on-air date

City of License: Guayama. **Station OMA:** Puerto Rico. **Rank:** 0.

Nielsen Data: Not available.

Communications Daily
Warren Communications News
Get the industry standard FREE —
For a no-obligation trial call 800-771-9202 or visit www.warren-news.com

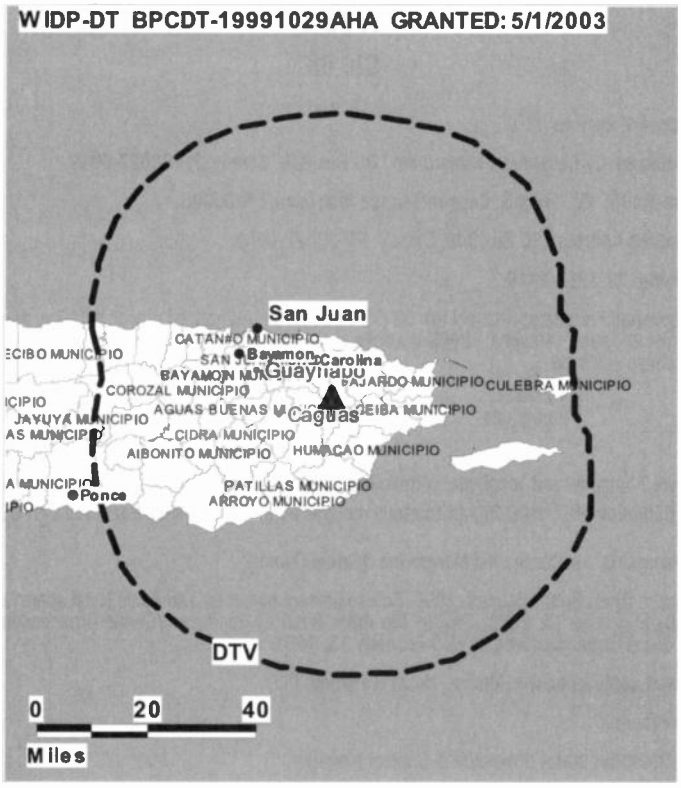

© 2008 Warren Communications News

WVSN
Ch. 68

Network Service: IND.

Licensee: La Cadena del Milagro Inc., PO Box 949, Camuy, PR 00627-0949.

Studio: No. 20, 1415 S. Caparra Terrace, San Juan, PR 00906.

Mailing Address: PO Box 949, Camuy, PR 00627-0949.

Phone: 787-262-5416.

Technical Facilities: Channel No. 68 (794-800 MHz). Authorized power: 437-kw max. visual, aural. Antenna: 2005-ft above av. terrain, 171-ft. above ground, 2694-ft. above sea level.

Latitude	18°	16'	44"
Longitude	65°	51'	10"

Note: Latitude and longitude coordinates shown are based on the North American Datum of 1927 (NAD 27) as currently required by the Mass Media Bureau of the FCC.

Ownership: La Cadena del Milagro Inc. (Group Owner).

Began Operation: August 1, 1990. Sale to present owner by Tito Atiles Natal approved by FCC June 15, 2000. Sale to Tito Atiles Natal by Bocanegra/Gerald Broadcasting Group Corp. approved by FCC February 15, 1001.

Represented (legal): Fletcher, Heald & Hildreth PLC.

Personnel:

Tito Atiles Natal, President & General Manager.

George R. Figueroa, Chief Engineer.

City of License: Humacao. **Station DMA:** Puerto Rico. **Rank:** 0.

Nielsen Data: Not available.

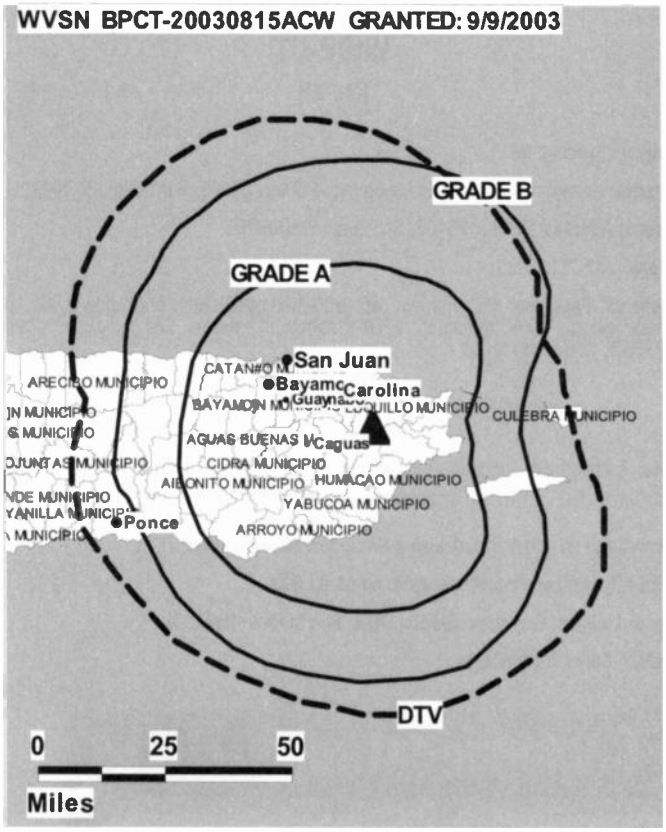

© 2008 Warren Communications News

WVSN-DT

Ch. 49

Network Service: IND.

Grantee: La Cadena del Milagro Inc., PO Box 949, Camuy, PR 00627-0949.

Mailing Address: PO Box 949, Camuy, PR 00627-0949.

Phone: 787-898-5120.

Technical Facilities: Channel No. 49 (680-686 MHz). Authorized power: 46-kw max. visual, aural. Antenna: 2044-ft above av. terrain, 210-ft. above ground, 2733-ft. above sea level.

Latitude	18°	16'	44"
Longitude	65°	51'	10"

Note: Latitude and longitude coordinates shown are based on the North American Datum of 1927 (NAD 27) as currently required by the Mass Media Bureau of the FCC.

Ownership: La Cadena del Milagro Inc. (Group Owner).

Began Operation: Station operating under Special Temporary Authority at 2.6-kw max. visual; no on-air date

Represented (legal): Fletcher, Heald & Hildreth PLC.

Personnel:

Tito Natal, President & General Manager.

George Figueroa, Chief Engineer.

City of License: Humacao. **Station DMA:** Puerto Rico. **Rank:** 0.

Nielsen Data: Not available.

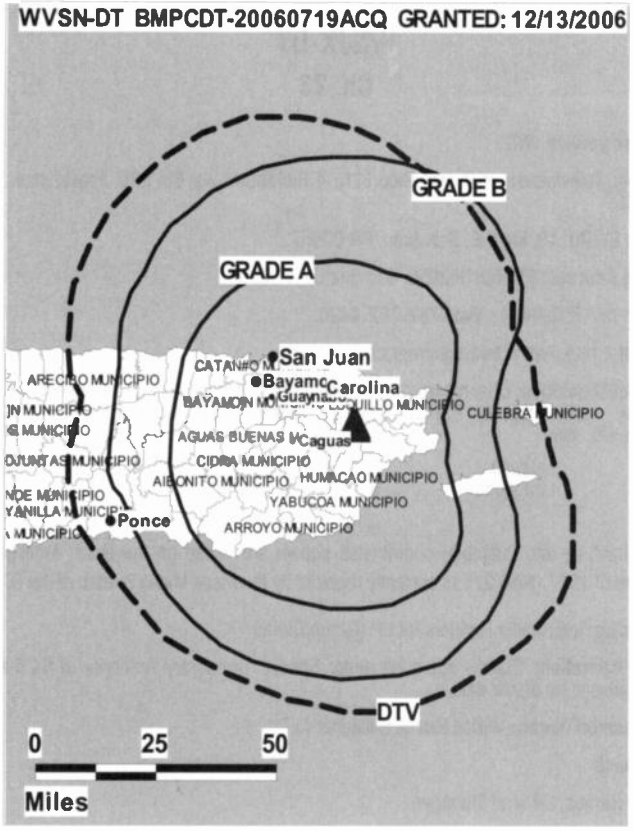

© 2008 Warren Communications News

WNJX-DT
Ch. 23

Network Service: IND.

Grantee: Televicentro of Puerto Rico LLC, 4 Richmond Sq, Ste 200, Providence, RI 02906.

Studio: St. Rd. 19, km 0.5, San Juan, PR 00657.

Mailing Address: PO Box 362050, San Juan, PR 00936.

Phone: 787-792-4444. **Fax:** 787-782-4420.

Web Site: http://www.televicentropr.com

Technical Facilities: Channel No. 22 (518-524 MHz). Authorized power: 400-kw max. visual, aural. Antenna: 2274-ft above av. terrain, 328-ft. above ground, 3281-ft. above sea level.

Latitude	18°	09'	00"
Longitude	66°	59'	00"

Note: Latitude and longitude coordinates shown are based on the North American Datum of 1927 (NAD 27) as currently required by the Mass Media Bureau of the FCC.

Ownership: InterMedia Partners VII LP (Group Owner).

Began Operation: Station operating under Special Temporary Authority at 54.5-kw max. visual; no on-air date

Represented (legal): Willkie Farr & Gallagher LLP.

Personnel:

Jose Ramos, General Manager.

Enrique Cruz, Executive Vice President, News Director.

Jose Guerra, Vice President, Engineering.

Margarita Millan, Vice President, Programming & Promotion.

Jonathan Garcia, Vice President, Sales & Marketing.

Maggie Alonso, Vice President, Production.

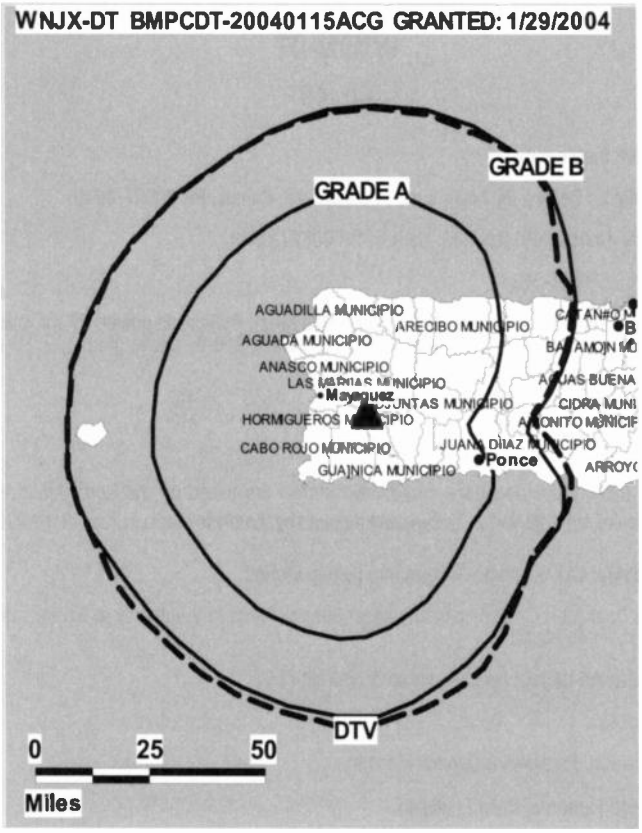

© 2008 Warren Communications News

City of License: Mayaguez. **Station DMA:** Puerto Rico. **Rank:** 0.

Nielsen Data: Not available.

WNJX-TV
Ch. 22
(Satellite of WAPA-TV, San Juan)

Network Service: IND.

Licensee: Televicentro of Puerto Rico LLC, 4 Richmond Sq, Ste 200, Providence, RI 02906.

Studio: State Rd. 19, km 0.5, San Juan, PR 00657.

Mailing Address: PO Box 362050, San Juan, PR 00936.

Phone: 787-792-4444. **Fax:** 787-782-4420.

Web Site: http://www.televicentropr.com

Technical Facilities: Channel No. 22 (518-524 MHz). Authorized power: 4201-kw max. visual, aural. Antenna: 2159-ft above av. terrain, 272-ft. above ground, 3166-ft. above sea level.

Latitude	18°	009'	000"
Longitude	66°	59'	000"

Transmitter: Monte del Estado Antenna Farm, 2.17-mi. S of Maricao, Mayaguez County.

Note: Latitude and longitude coordinates shown are based on the North American Datum of 1927 (NAD 27) as currently required by the Mass Media Bureau of the FCC.

Ownership: InterMedia Partners VII LP (Group Owner).

Began Operation: April 27, 1986. Transfer of control from LIN TV Corp. to present owner approved by FCC February 2, 2007.

Represented (legal): Willkie Farr & Gallagher LLP.

Represented (engineering): dB Communications.

Personnel:

Jose Ramos, General Manager.

Enrique Cruz, Executive Vice President, News Director.

Jose Guerra, Vice President, Engineering.

Margarita Millan, Vice President, Programming & Promotion.

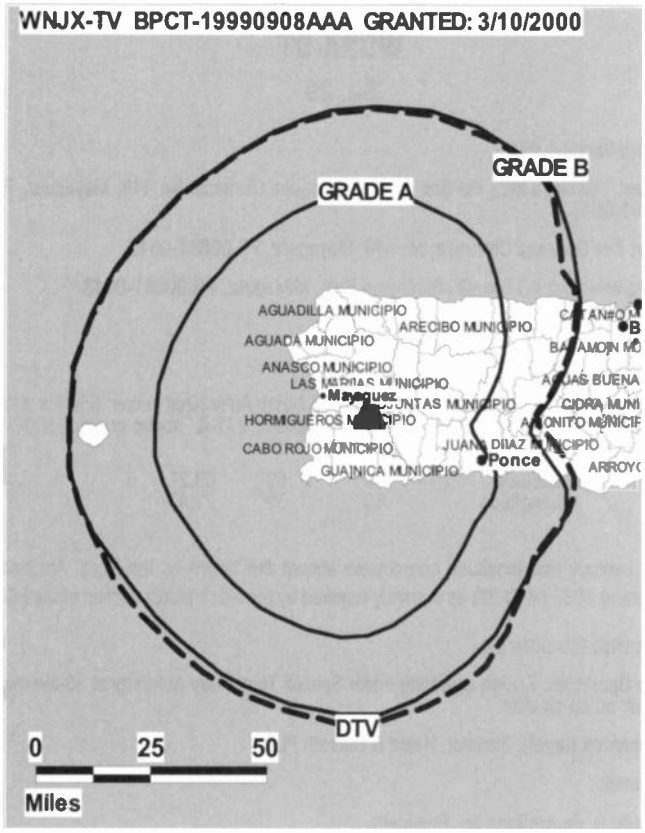

© 2008 Warren Communications News

Jonathan Garcia, Vice President, Sales & Marketing.

Maggie Alonso, Vice President, Production.

City of License: Mayaguez. **Station DMA:** Puerto Rico. **Rank:** 0.

Nielsen Data: Not available.

WORA-DT

Ch. 29

Network Service: IND.

Grantee: Telecinco Inc., PO Box 43, Ave Gonzalez Clemente No 449, Mayaguez, PR 00681-0043.

Studio: Ave Gonzalez Clemente, No 449, Mayaguez, PR 00681-0043.

Mailing Address: PO Box 43, Darlington Bldg, Mayaguez, PR 00681-0043.

Phone: 787-831-5555. **Fax:** 787-833-0075.

E-mail: jatoro@woratv.com

Technical Facilities: Channel No. 29 (560-566 MHz). Authorized power: 650-kw max. visual, aural. Antenna: 2081-ft above av. terrain, 271-ft. above ground, 3091-ft. above sea level.

Latitude	18°	09'	03.2"
Longitude	66°	59'	21.4"

Note: Latitude and longitude coordinates shown are based on the North American Datum of 1927 (NAD 27) as currently required by the Mass Media Bureau of the FCC.

Ownership: Telecinco Inc.

Began Operation: Station operating under Special Temporary Authority at 90-kw max. visual; no on-air date

Represented (legal): Fletcher, Heald & Hildreth PLC.

Personnel:

Alfredo R. de Arellano Jr., President.

Jose A. Toro, General Manager.

Benjamin Torres, Vice President & Operations Director.

Carlos Sepulveda, News Director.

Fred Toledo, Engineering Director.

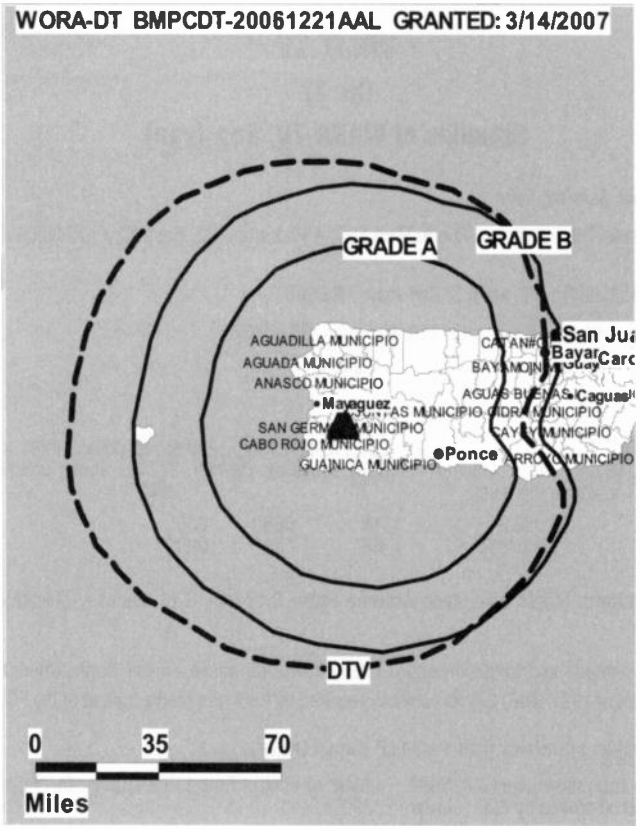

© 2008 Warren Communications News

City of License: Mayaguez.

Nielsen Data: Not available.

WORA-TV
Ch. 5
(Satellite of WLII, Caguas)

Network Service: IND.

Licensee: Telecinco Inc., PO Box 43, Ave. Gonzalez Clemente No. 449, Mayaguez, PR 00681-0043.

Studio: Ave. Gonzalez Clemente No. 449, Mayaguez, PR 00681-0043.

Mailing Address: PO Box 43, Darlington Bldg., Mayaguez, PR 00681-0043.

Phone: 787-831-5555; 787-721-4054. **Fax:** 787-833-0075.

E-mail: jatoro@woratv.com

Web Site: http://www.woratv.com

Technical Facilities: Channel No. 5 (76-82 MHz). Authorized power: 100-kw visual, 19.1-kw aural. Antenna: 2001-ft above av. terrain, 190-ft. above ground, 3012-ft. above sea level.

Latitude	18°	09'	03"
Longitude	66°	59'	27"

Transmitter: 2.2-mi. S of Maricao on Rd. No. 120.

Note: Latitude and longitude coordinates shown are based on the North American Datum of 1927 (NAD 27) as currently required by the Mass Media Bureau of the FCC.

Ownership: Telecinco Inc.

Began Operation: October 1, 1955.

Represented (legal): Fletcher, Heald & Hildreth PLC.

Represented (engineering): Hammett & Edison Inc.

Personnel:

Alfredo R. de Arellano Jr., President.

Benjamin Torres, Vice President & Operations Director.

Jose A. Toro, General Manager.

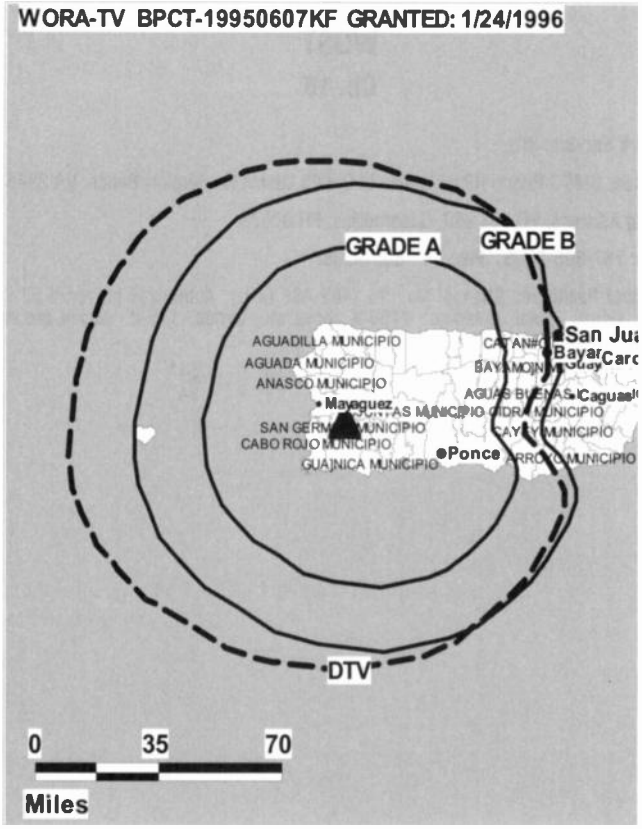

© 2008 Warren Communications News

Carlos Sepulveda, News Director.

Fred Toledo, Engineering Director.

City of License: Mayaguez. **Station DMA:** Puerto Rico. **Rank:** 0.

Nielsen Data: Not available.

WOST
Ch. 16

Network Service: IND.

Licensee: CMCG Puerto Rico License LLC, 900 Laskin Rd, Virginia Beach, VA 23451.

Mailing Address: PO Box 980, Quebradillas, PR 00678.

Phone: 787-895-2725. **Fax:** 787-895-9198.

Technical Facilities: Channel No. 16 (482-488 MHz). Authorized power: 9.55-kw max. visual, aural. Antenna: 1108-ft above av. terrain, 115-ft. above ground, 1263-ft. above sea level.

Latitude	18°	18'	51"
Longitude	67°	11'	24"

Transmitter: Rd. 115, R412, Km 5.5.

Note: Latitude and longitude coordinates shown are based on the North American Datum of 1927 (NAD 27) as currently required by the Mass Media Bureau of the FCC.

Ownership: Corporate Media Consultants Group LLC.

Began Operation: January 20, 2006. Station has been off air since June 7, 2007 due to possible interference from loss of output filter. Sale to present owner by Signal Broadcasting approved by FCC February 17, 2006.

Represented (legal): Julian L. Shepard.

City of License: Mayaguez. **Station DMA:** Puerto Rico. **Rank:** 0.

Nielsen Data: Not available.

WECN
Ch. 64

Network Service: IND.

Licensee: Encuentro Christian Network, PO Box 310, Bayamon, PR 00960.

Studio: Hwy. 167, km 18.9, Bayamon, PR 00960.

Mailing Address: PO Box 310, Bayamon, PR 00960.

Phone: 787-999-1480; 787-797-3447. **Fax:** 787-999-1487.

E-mail: ev34@centennialpr.net

Technical Facilities: Channel No. 64 (770-776 MHz). Authorized power: 1000-kw max. visual, 15.8-kw aural. Antenna: 466-ft above av. terrain, 131-ft. above ground, 1722-ft. above sea level.

Latitude	18°	17'	34"
Longitude	66°	16'	02"

Transmitter: Bario Cedro Abajo.

Note: Latitude and longitude coordinates shown are based on the North American Datum of 1927 (NAD 27) as currently required by the Mass Media Bureau of the FCC.

Ownership: Encuentro Christian Network Corp. (Group Owner).

Began Operation: January 1, 1989.

Represented (legal): Mitchell, Boyer & Associates PC.

Represented (engineering): Satellite Technology for Christ.

Personnel:

Rafael Torres Padilla, General Manager.

Daniel Velez, General Sales Manager.

Mickey Linares Perez, Chief Engineer.

Myriam Guzman Rodriguez, Program & Production Director.

Yesenia Viwain, Traffic Manager.

WECN BPCT-890125KH GRANTED: 5/31/89

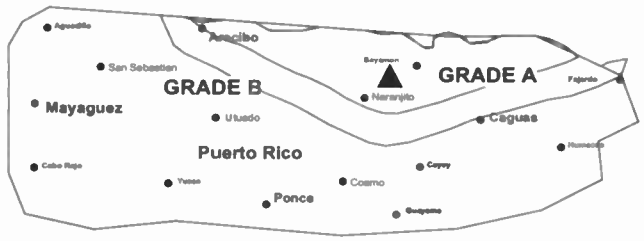

© 2008 Warren Communications News

City of License: Naranjito. **Station DMA:** Puerto Rico. **Rank:** 0.

Nielsen Data: Not available.

WKPV
Ch. 20
(Satellite of WJPX, San Juan)

Network Service: IND.

Licensee: S & E Network Inc., 405 Lexington Ave, 48th Floor, New York, NY 10174.

Studio: Hippodromo el Comadante, Canovanas, PR 00729.

Mailing Address: PO Box 10001, Canovanas, PR 00729.

Phone: 787-722-2424. **Fax:** 787-256-0320.

Technical Facilities: Channel No. 20 (506-512 MHz). Authorized power: 100-kw max. visual, 10-kw aural. Antenna: 849-ft above av. terrain, 105-ft. above ground, 2073-ft. above sea level.

Latitude	18°	04'	46"
Longitude	66°	44'	43"

Transmitter: 2-mi. N 315 degrees T, E of Penuelas.

Note: Latitude and longitude coordinates shown are based on the North American Datum of 1927 (NAD 27) as currently required by the Mass Media Bureau of the FCC.

News Service: AP.

Ownership: InterMedia Partners VII LP (Group Owner).

Began Operation: August 6, 1985. Transfer of control by S & E Network Inc. from Intermedia Espanol Holdings LLC to CaribeVision Station Group LLC approved by FCC September 20, 2007, but not yet consummated. Transfer of control from LIN TV Corp. to present owner approved by FCC February 2, 2007.

Represented (legal): Willkie Farr & Gallagher LLP.

Represented (engineering): du Treil, Lundin & Rackley Inc.

Personnel:

Jose Ramos, President & General Manager.

Enrique Cruz, Executive Vice President & News Director.

WKPV BMPCT-851217KE GRANTED: 3/10/86

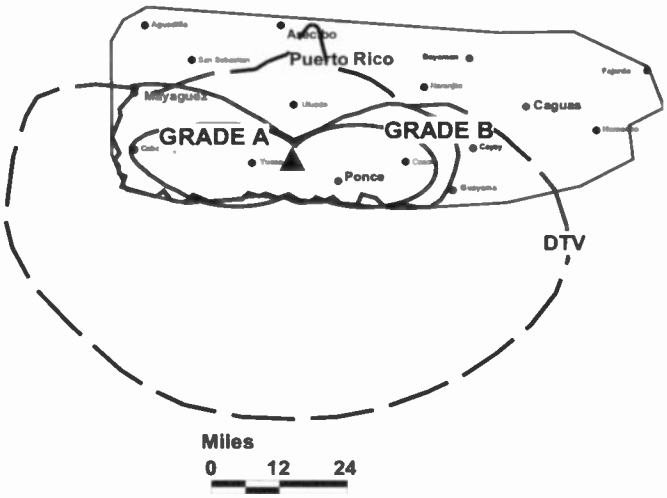

© 2008 Warren Communications News

Jonathan Garcia, Vice President, Sales & Marketing.

City of License: Ponce. **Station DMA:** Puerto Rico. **Rank:** 0.

Nielsen Data: Not available.

WKPV-DT
Ch. 19

Network Service: IND.

Grantee: S & E Network Inc., 405 Lexington Ave, 48th Floor, New York, NY 10174.

Studio: Hippodromo el Commadante, Canovanas, PR 00729.

Mailing Address: PO Box 10001, Canovanas, PR 00729.

Phone: 787-722-2424; 561-659-4754. **Fax:** 787-256-0320.

Technical Facilities: Channel No. 19 (500-506 MHz). Authorized power: 700-kw max. visual, aural. Antenna: 883-ft above av. terrain, 102-ft. above ground, 2136-ft. above sea level.

Latitude	18°	04'	49"
Longitude	66°	44'	53"

Transmitter: 1.7-mi. NW of intersection of Rtes. 132 & 386, N of Santo Domingo, Penuelas.

Note: Latitude and longitude coordinates shown are based on the North American Datum of 1927 (NAD 27) as currently required by the Mass Media Bureau of the FCC.

Ownership: InterMedia Partners VII LP (Group Owner).

Began Operation: Station operating under Special Temporary Authority at 50-kw max. visual; no on-air date

Represented (legal): Willkie Farr & Gallagher LLP.

Personnel:

Jose Ramos, President & General Manager.

Enrique Cruz, Executive Vice President & News Director.

Jonathan Garcia, Vice President, Sales & Marketing.

City of License: Ponce. **Station DMA:** Puerto Rico. **Rank:** 0.

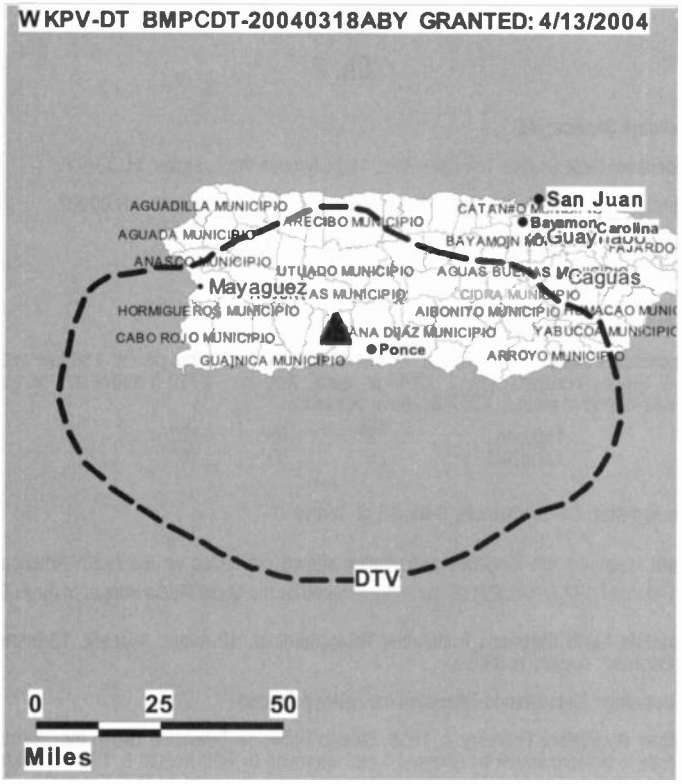

© 2008 Warren Communications News

Nielsen Data: Not available.

WSTE
Ch. 7

Network Service: IND.

Licensee: Siete Grande Television Inc., 120 Olympus Way, Jupiter, FL 33477.

Studio: St. 3, Stop 8, Smallwood Bldg., Puerta de Tierra, San Juan, PR 00902.

Mailing Address: PO Box 15096, San Juan, PR 00902.

Phone: 787-724-7777. **Fax:** 787-725-5870.

E-mail: mnegron@supersiete.com

Technical Facilities: Channel No. 7 (174-180 MHz). Authorized power: 186-kw max. & 166-kw horizontal visual, 22.4-kw aural. Antenna: 2710-ft above av. terrain, 440-ft. above ground, 4377-ft. above sea level.

Latitude	18°	09'	17"
Longitude	66°	33'	16"

Transmitter: Cerro Maravilla, 5-mi. SE of Jayuya.

Note: Latitude and longitude coordinates shown are based on the North American Datum of 1927 (NAD 27) as currently required by the Mass Media Bureau of the FCC.

Satellite Earth Stations: Transmitter RCA; Gardiner, 13-meter; Avantek, 13-meter; Gardiner, Avcom receivers.

Ownership: Siete Grande Television Inc. (Group Owner).

Began Operation: February 2, 1958. Sale to Univision Television Group Inc. pends. Sale to present woner by Channel 7 Inc. approved by FCC August 5, 1991. Transfer of control to Channel 7 Inc. by L. Thomas Muniz approved by FCC September 27, 1985.

Represented (legal): Wolf, Block, Schorr & Solis-Cohen LLP.

Personnel:

Wanda Costanzo, General Manager.

Modesto Delgado, Chief Engineer.

Felix O. Roman, Controller.

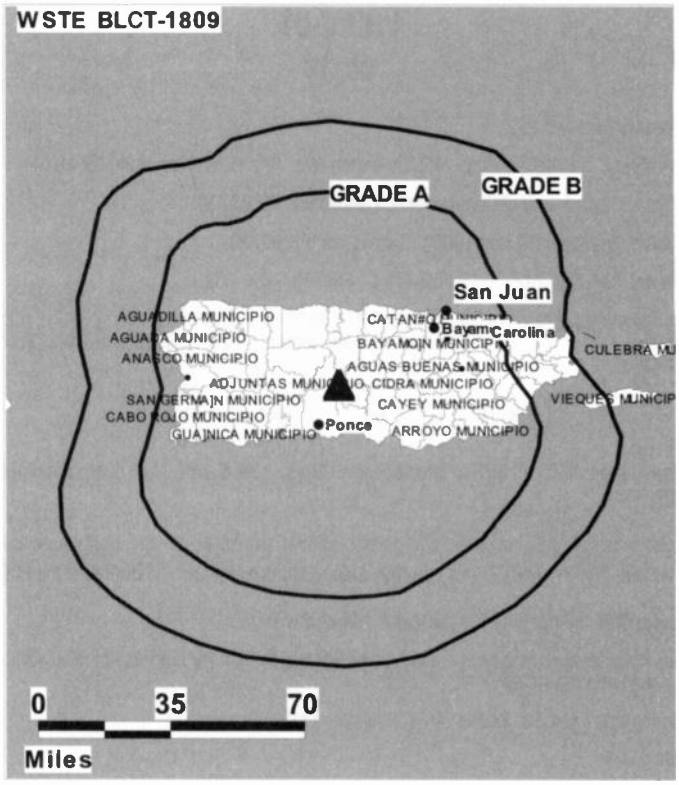

© 2008 Warren Communications News

Lourdes Eglesias, Traffic Manager.

City of License: Ponce. **Station DMA:** Puerto Rico. **Rank:** 0.

Nielsen Data: Not available.

WSTE-DT
Ch. 8

Network Service: IND.

Licensee: Siete Grande Television Inc., 120 Olympus Way, Jupiter, FL 33477.

Studio: St. 3, Stop 8, Smallwood Bldg., Puerta de Tierra, San Juan, PR 00902.

Mailing Address: PO Box 15096, San Juan, PR 00902.

Phone: 787-724-7777. **Fax:** 787-725-5870.

E-mail: mnegron@supersiete.com

Technical Facilities: Channel No. 8 (180-186 MHz). Authorized power: 50-kw visual, aural. Antenna: 289-ft above av. terrain, 220-ft. above ground, 1059-ft. above sea level.

Latitude	18°	02'	52"
Longitude	66°	39'	16"

Note: Latitude and longitude coordinates shown are based on the North American Datum of 1927 (NAD 27) as currently required by the Mass Media Bureau of the FCC.

Ownership: Siete Grande Television Inc. (Group Owner).

Began Operation: Station operating; no on-air date

Represented (legal): Wolf, Block, Schorr & Solis-Cohen LLP.

Personnel:

Wanda Costanzo, General Manager.

Modesto Delgado, Chief Engineer.

Felix D. Roman, Controller.

Lourdes Eglesias, Traffic Manager.

City of License: Ponce. **Station DMA:** Puerto Rico. **Rank:** 0.

Nielsen Data: Not available.

WSUR-DT
Ch. 43

Network Service: UNV.

Licensee: WLII/WSUR License Partnership GP, 1999 Avenue of the Stars, Suite 3050, Los Angeles, CA 90067.

Mailing Address: PO Box 10000, San Juan, PR 00908-1000.

Phone: 787-724-1111.

Technical Facilities: Channel No. 43 (644-650 MHz). Authorized power: 68-kw max. visual, aural. Antenna: 2707-ft above av. terrain, 161-ft. above ground, 4426-ft. above sea level.

Latitude	18°	10'	009"
Longitude	66°	34'	36"

Note: Latitude and longitude coordinates shown are based on the North American Datum of 1927 (NAD 27) as currently required by the Mass Media Bureau of the FCC.

Ownership: Univision Communications Inc. (Group Owner).

Represented (legal): Covington & Burling.

Personnel:

Larry Sands, General Manager.

Modesto Delgado, Operations Manager.

Carlos Pagan, General Sales Manager.

Jose Morales, News Director.

Andres Diaz, Chief Engineer.

Jorge Pietri, Business Manager.

Jessica Rodiguez, Program Director.

Gerardo Oliveras, Promotion Manager.

Manuel Santiago, Production Manager.

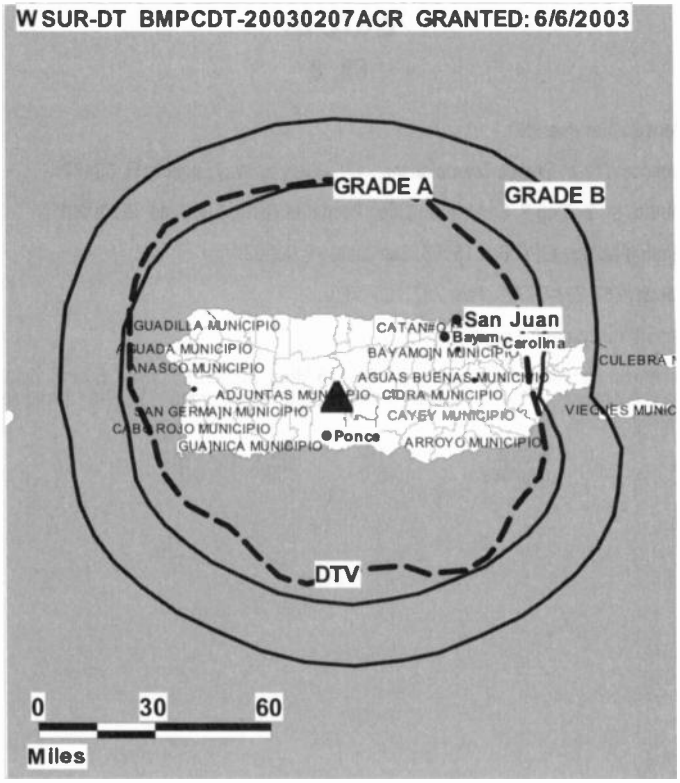

© 2008 Warren Communications News

Nancy Guzman, Traffic Manager.

City of License: Ponce. **Station DMA:** Puerto Rico. **Rank:** 0.

Nielsen Data: Not available.

WSUR-TV
Ch. 9
(Satellite of WLII, Caguas)

Network Service: UNV.

Licensee: WLII/WSUR License Partnership GP, 1999 Avenue of the Stars, Suite 3050, Los Angeles, CA 90067.

Studio: Lolita Tizol, No. 47, Ponce, PR 00731.

Sales Office: One St. 3, San Juan, PR 00901-2436.

Mailing Address: PO Box 10000, San Juan, PR 00908-1000.

Phone: 787-724-1111. **Fax:** 787-722-4838.

Technical Facilities: Channel No. 9 (186-192 MHz). Authorized power: 178-kw visual, 7.24-kw aural. Antenna: 2812-ft above av. terrain, 266-ft. above ground, 4531-ft. above sea level.

Latitude	18°	10'	09"
Longitude	66°	34'	37"

Transmitter: Mount Jayuya.

Note: Latitude and longitude coordinates shown are based on the North American Datum of 1927 (NAD 27) as currently required by the Mass Media Bureau of the FCC.

News Service: AP.

Ownership: Univision Communications Inc. (Group Owner).

Began Operation: February 20, 1958. Transfer of control to Broadcasting Media Partners Inc. approved by FCC March 27, 2007. Transfer of control to present owner by Raycom Media Inc. approved by FCC May 23, 2005. Transfer to Univision Communications Inc. by Raycom Media Inc. approved by FCC August 20, 2001, but sale never consummated. Sale to Raycom Media Inc. by Milton S. Maltz approved by FCC August 13, 1998.

Represented (sales): Covington & Burling.

Personnel:

Larry Sands, General Manager.

Modesto Delgado, Operations Manager.

Carlos Pagan, General Sales Manager.

Jose Morales, News Director.

Andres Diaz, Chief Engineer.

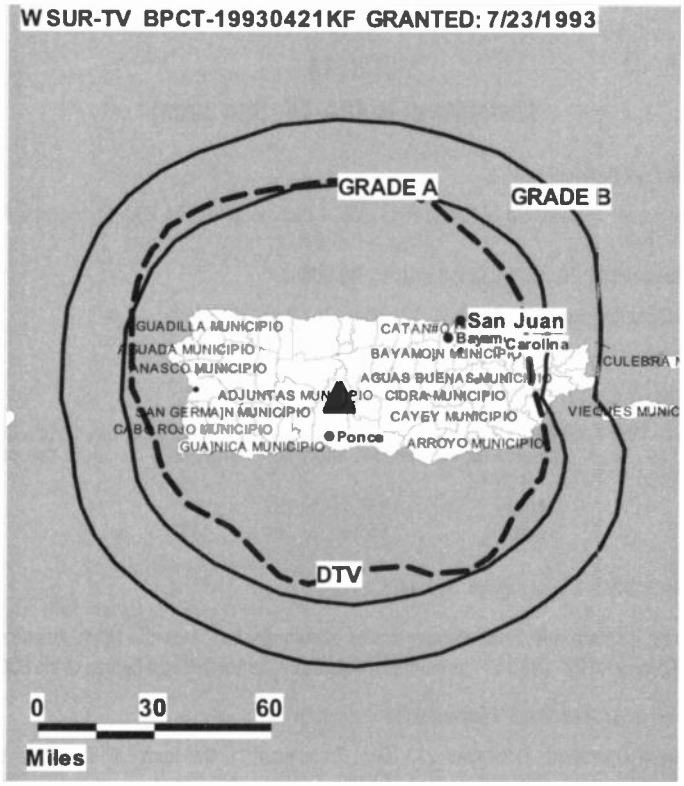

© 2008 Warren Communications News

Jorge Pietri, Business Manager.

Jessica Rodriguez, Program Director.

Gerardo Oliveras, Promotion Manager.

Manuel Santiago, Production Manager.

Nancy Guzman, Traffic Manager.

City of License: Ponce. **Station DMA:** Puerto Rico. **Rank:** 0.

Nielsen Data: Not available.

WTIN
Ch. 14
(Satellite of WAPA-TV, San Juan)

Network Service: IND.

Licensee: Televicentro of Puerto Rico LLC, 4 Richmond Sq, Ste 200, Providence, RI 02906.

Studio: State Rd. 19, km 0.5, San Juan, PR 00057.

Mailing Address: 10th St., B-19, Valpariso, Toa Baja, PR 00949.

Phone: 787-848-5250.

Web Site: http://televicentropr.com

Technical Facilities: Channel No. 14 (470-476 MHz). Authorized power: 1074-kw max. visual, aural. Antenna: 2825-ft above av. terrain, 236-ft. above ground, 4505-ft. above sea level.

Latitude	18°	10'	11"
Longitude	66°	34'	38"

Transmitter: Mount Jayuya, Jayuya.

Note: Latitude and longitude coordinates shown are based on the North American Datum of 1927 (NAD 27) as currently required by the Mass Media Bureau of the FCC.

Ownership: InterMedia Partners VII LP (Group Owner).

Began Operation: December 27, 1985. Transfer of control from LIN TV Corp. to present owner approved by FCC February 2, 2007. Sale to LIN TV Corp. by Laura Nicolau approved by FCC April 27, 2004.

Represented (legal): Willkie Farr & Gallagher LLP.

Personnel:

Jose Ramos, President & General Manager.

Enrique Cruz, Executive Vice President & News Director.

Jonathan Garcia, Vice President, Sales & Marketing.

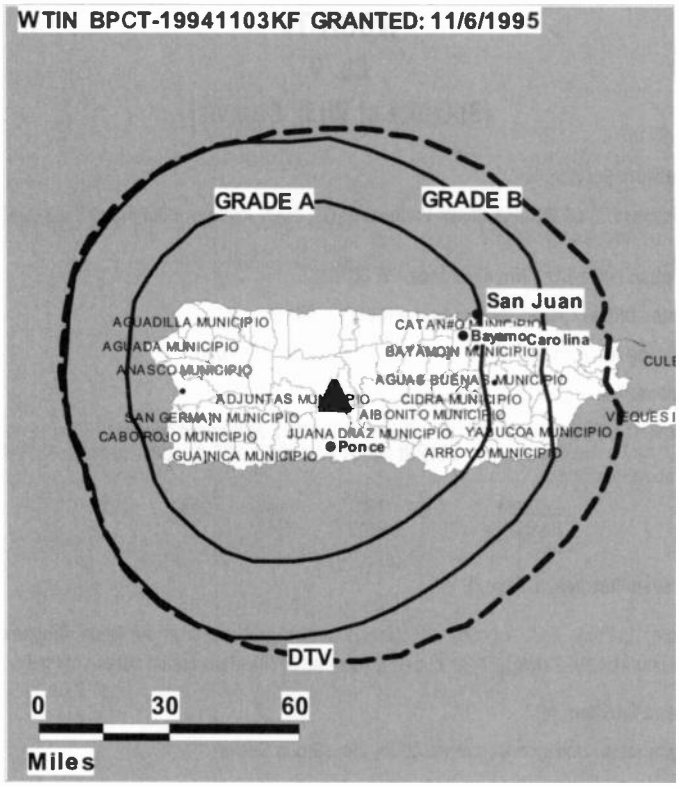

© 2008 Warren Communications News

Jose Guerra, Chief Engineer.

City of License: Ponce. **Station DMA:** Puerto Rico. **Rank:** 0.

Nielsen Data: Not available.

WTIN-DT
Ch. 15

Network Service: IND.

Grantee: Televicentro of Puerto Rico LLC, 4 Richmond Sq, Ste 200, Providence, RI 02906.

Mailing Address: 10th St., B-19, Valpariso, Toa Baja, PR 00949.

Phone: 787-848-5250.

Technical Facilities: Channel No. 15 (476-482 MHz). Authorized power: 380.2-kw max. visual, aural. Antenna: 2753-ft above av. terrain, 141-ft. above ground, 4439-ft. above sea level.

Latitude	18°	10'	10"
Longitude	66°	34'	36"

Note: Latitude and longitude coordinates shown are based on the North American Datum of 1927 (NAD 27) as currently required by the Mass Media Bureau of the FCC.

Ownership: InterMedia Partners VII LP (Group Owner).

Began Operation: Station operating under Special Temporary Authority at 50-kw max. visual; no on-air date

Represented (legal): Willkie Farr & Gallagher LLP.

Personnel:

Jose Ramos, President & General Manager.

Enrique Cruz, Executive Vice President & News Director.

Jonathan Garcia, Vice President, Sales & Marketing.

Jose Guerra, Chief Engineer.

City of License: Ponce. **Station DMA:** Puerto Rico. **Rank:** 0.

Nielsen Data: Not available.

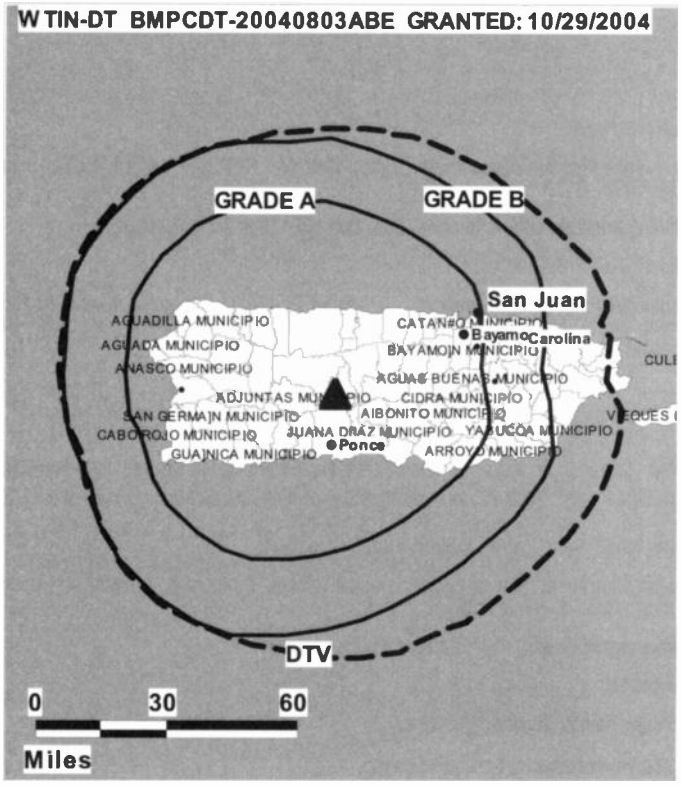

© 2008 Warren Communications News

WVOZ-DT
Ch. 47

Network Service: IND.

Grantee: International Broadcasting Corp., Calle Bori 1554, Urb. Antonsanti, San Juan, PR 00927-6113.

Mailing Address: Urb. Antonsanti, Calle Bori 1554, San Juan, PR 00927.

Phone: 787-274-1800.

Technical Facilities: Channel No. 47 (668-674 MHz). Authorized power: 50.1-kw max. visual, aural. Antenna: 810-ft above av. terrain, 98-ft. above ground, 2034-ft. above sea level.

Latitude	18°	04'	50"
Longitude	66°	44'	50"

Note: Latitude and longitude coordinates shown are based on the North American Datum of 1927 (NAD 27) as currently required by the Mass Media Bureau of the FCC.

Ownership: Pedro Roman Collazo (Group Owner).

Began Operation: Station operating under Special Temporary Authority at 1.08-kw max. visual; no on-air date

Represented (legal): Irwin, Campbell & Tannenwald PC.

Personnel:

Pedro Roman Collazo, President.

Magverita Nacario, General Manager.

Rey Moreira, Chief Engineer.

City of License: Ponce. **Station DMA:** Puerto Rico. **Rank:** 0.

Nielsen Data: Not available.

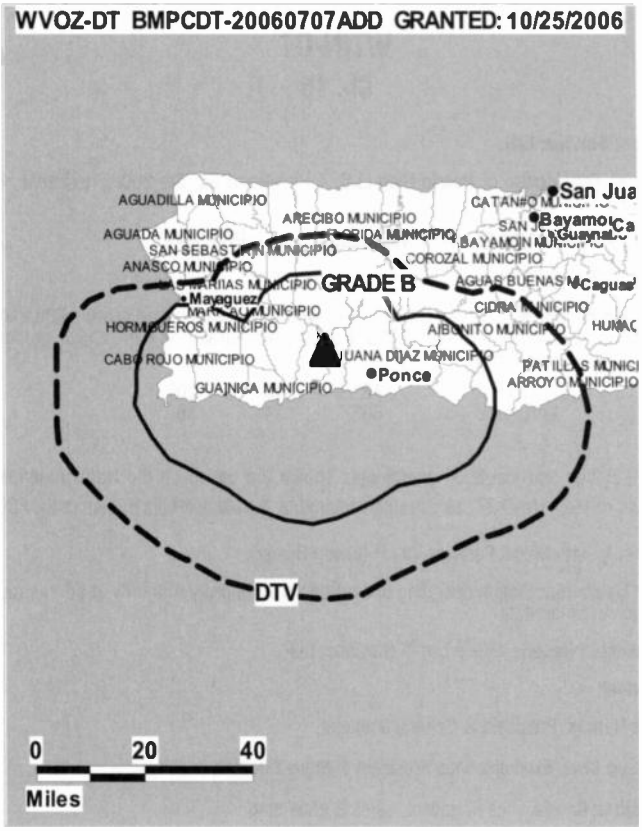

© 2008 Warren Communications News

WVOZ-TV

Ch. 48

(Operates satellite WTCV, San Juan)

Network Service: IND.

Licensee: International Broadcasting Corp., Calle Bori 1554, Urb. Antonsanti, San Juan, PR 00927-6113.

Mailing Address: Calle Bori 1554, Urb, Antonsanti, San Juan, PR 00927.

Phone: 787-274-1800; 787-281-9758.

Technical Facilities: Channel No. 48 (674-680 MHz). Authorized power: 100-kw max. visual, 10-kw aural. Antenna: 858-ft above av. terrain, 126-ft. above ground, 2095-ft. above sea level.

Latitude	18°	04'	46"
Longitude	66°	44'	43"

Transmitter: 2-mi. due N 315 degrees E of Penuelas.

Note: Latitude and longitude coordinates shown are based on the North American Datum of 1927 (NAD 27) as currently required by the Mass Media Bureau of the FCC.

Ownership: Pedro Roman Collazo (Group Owner).

Began Operation: Sale to CaribeVision Station Group LLC dismissed by FCC May 1, 2007. Sale to Esperanza Television LLC (William S. Reyner) approved by FCC July 23, 2001 but never consummated.

Represented (legal): Irwin, Campbell & Tannenwald PC.

Represented (engineering): Hector Nicolau.

Personnel:

Pedro Roman Collazo, President.

Magverita Nacario, General Manager.

Rey Moreira, Chief Engineer.

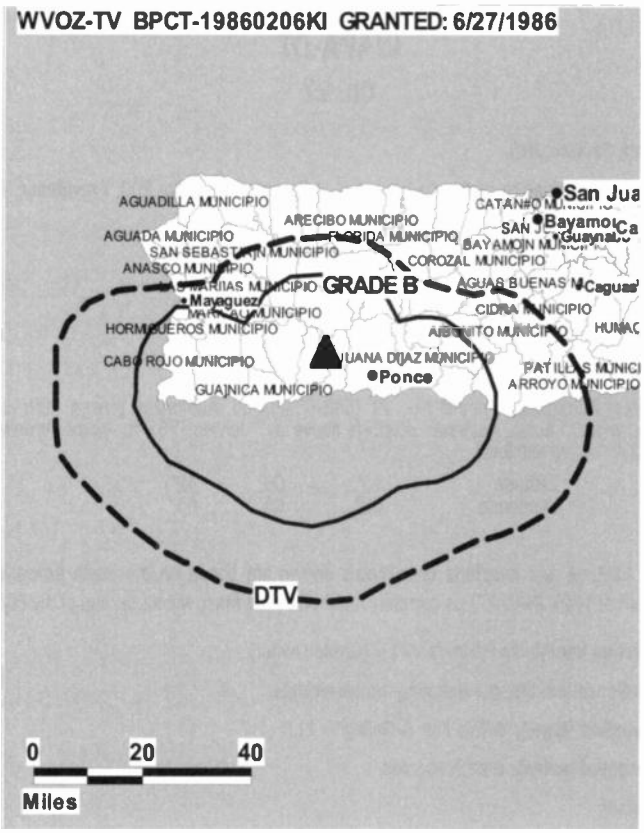

© 2008 Warren Communications News

City of License: Ponce. **Station OMA:** Puerto Rico. **Rank:** 0.

Nielsen Data: Not available.

WAPA-DT
Ch. 27

Network Service: IND.

Licensee: Televicentro of Puerto Rico LLC, 4 Richmond Sq, Ste 200, Providence, RI 02906.

Mailing Address: PO Box 362050, San Juan, PR 00936-2050.

Phone: 787-792-4444. **Fax:** 787-782-7825.

E-mail: ramosj@televicentropr.com

Web Site: http://www.televicentropr.com

Technical Facilities: Channel No. 27 (548-554 MHz). Authorized power: 1000-kw max. visual, aural. Antenna: 2605-ft above av. terrain, 787-ft. above ground, 3743-ft. above sea level.

Latitude	18°	06'	42"
Longitude	66°	03'	05"

Note: Latitude and longitude coordinates shown are based on the North American Datum of 1927 (NAD 27) as currently required by the Mass Media Bureau of the FCC.

Ownership: InterMedia Partners VII LP (Group Owner).

Began Operation: Station operating; no on-air date.

Represented (legal): Willkie Farr & Gallagher LLP.

Represented (sales): Blair Television.

Personnel:

Jose Ramos, President & General Manager.

Enrique Cruz, Executive Vice President & News Director.

Jonathan Garcia, Vice President, Sales & Marketing.

Jose Guerra, Vice President, Engineering.

Margarita Millan, Vice President, Programming & Promotion.

Maggie Alonso, Vice President, Production.

Maria Rodriguez, Station Manager.

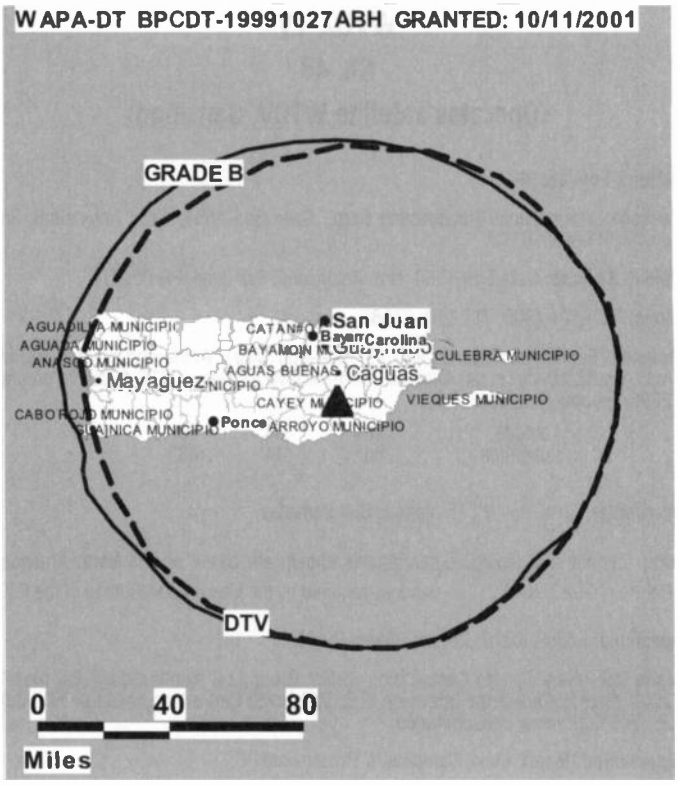

© 2008 Warren Communications News

Carmen Roman, Sales Director.

Sylvia Cintron, Sales Director.

Gurin Belgodere, Public Affairs Director.

City of License: San Juan. **Station OMA:** Puerto Rico. **Rank:** 0.

Nielsen Data: Not available.

WAPA-TV
Ch. 4
(Operates satellites WTIN, Ponce; WNJX-TV, Mayaguez)

Network Service: IND.

Licensee: Televicentro of Puerto Rico LLC, 4 Richmond Sq, Ste 200, Providence, RI 02906.

Studio: State Rd. 19, km 0.5, San Juan, PR 00657.

Mailing Address: PO Box 362050, San Juan, PR 00936-2050.

Phone: 787-792-4444. **Fax:** 787-782-7825.

E-mail: ramosj@televicentropr.com

Web Site: http://www.televicentropr.com

Technical Facilities: Channel No. 4 (66-72 MHz). Authorized power: 53.7-kw visual, 8.1-kw aural. Antenna: 2863-ft above av. terrain, 1046-ft. above ground, 4002-ft. above sea level.

Latitude	18°	06'	42"
Longitude	66°	03'	05"

Transmitter: Cerro La Santa, 21-mi. S of San Juan.

Note: Latitude and longitude coordinates shown are based on the North American Datum of 1927 (NAD 27) as currently required by the Mass Media Bureau of the FCC.

Satellite Earth Station: Transmitter NEC; Harris, 13-meter; Harris receivers.

News Service: CNN Newsource.

Ownership: InterMedia Partners VII LP (Group Owner).

Began Operation: March 5, 1954. Transfer of control from LIN TV Corp. to present owner approved by FCC February 2, 2007.

Represented (engineering): du Treil, Lundin & Rackley Inc.

Represented (legal): Willkie Farr & Gallagher LLP.

Represented (engineering): John F. X. Browne & Associates PC.

Personnel:

Jose Ramos, President & General Manager.

Enrique Cruz, Executive Vice President & News Director.

Jonathan Garcia, Vice President, Sales & Marketing.

Jose Guerra, Vice President, Engineering.

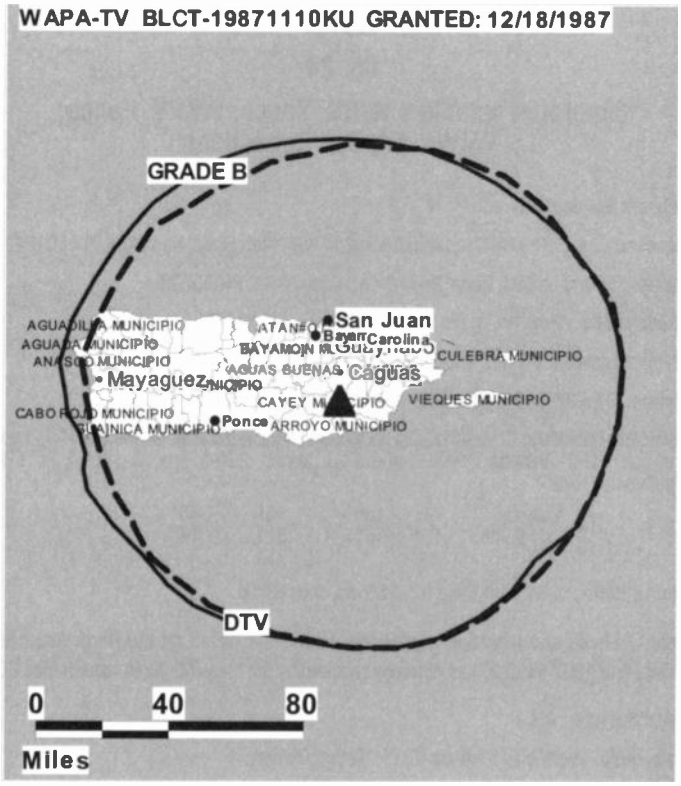

© 2008 Warren Communications News

Margarita Millan, Vice President, Programming & Promotion.

Maggie Alonso, Vice President, Production.

Maria Rodriguez, Station Manager.

Carmen Roman, Sales Director.

Sylvia Cintron, Sales Director.

Gurin Belgodere, Public Affairs Director.

City of License: San Juan. **Station OMA:** Puerto Rico. **Rank:** 0.

Nielsen Data: Not available.

WJPX

Ch. 24

(Operates satellites WIRS, Yauco; WKPV, Ponce; WJWN-TV, San Sebastian)

Network Service: IND.

Licensee: S & E Network Inc., 405 Lexington Ave, 48th Floor, New York, NY 10174.

Studio: El Comandante, Race Track Bldg., Canovanas, PR 00729.

Studio cont'd.: Row No. 3, km 15.3, Canovanas, PR 00729.

Mailing Address: PO Box 10001, Canovanas, PR 00729.

Phone: 787-722-2424. **Fax:** 787-256-0320.

Technical Facilities: Channel No. 24 (530-536 MHz). Authorized power: 676-kw max. visual, aural. Antenna: 1909-ft above av. terrain, 220-ft. above ground, 2618-ft. above sea level.

Latitude	18°	16'	45"
Longitude	65°	51'	14"

Transmitter: 0.5-mi. E of State Rd. 186 in Cubuy Barrio.

Note: Latitude and longitude coordinates shown are based on the North American Datum of 1927 (NAD 27) as currently required by the Mass Media Bureau of the FCC.

News Service: AP.

Ownership: InterMedia Partners VII LP (Group Owner).

Began Operation: February 15, 1987. Transfer of control by S & E Network Inc. from Intermedia Espanol Holdings LLC to CaribeVision Station Group LLC approved by FCC September 20, 2007, but not yet consummated. Transfer of control from LIN TV Corp. to present owner approved by FCC February 2, 2007.

Represented (legal): Willkie Farr & Gallagher LLP.

Represented (engineering): Kessler & Gehman Associates Inc.

Personnel:

Jose Ramos, General Manager.

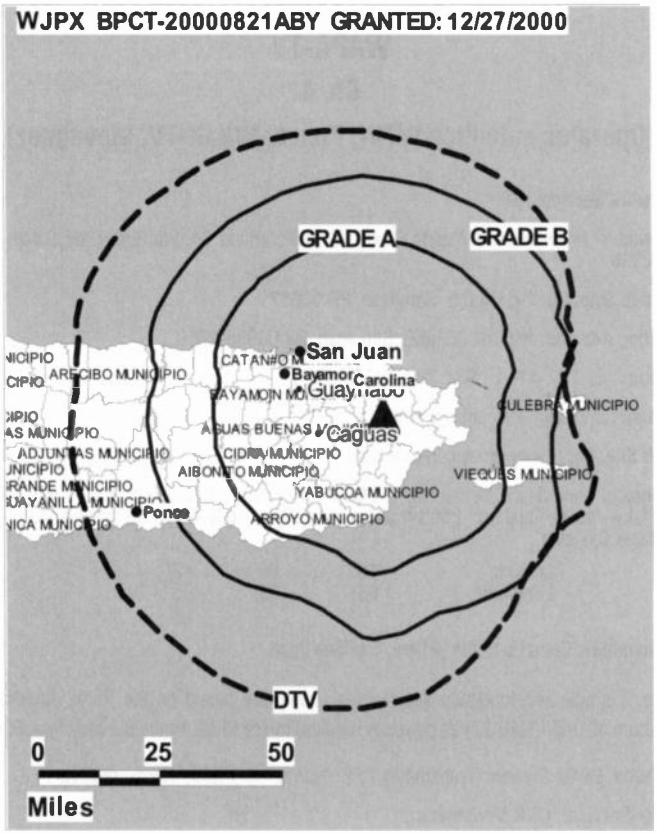

© 2008 Warren Communications News

Jose Guerra, Chief Engineer.

City of License: San Juan. **Station DMA:** Puerto Rico. **Rank:** 0.

Nielsen Data: Not available.

WJPX-DT
Ch. 21

Network Service: IND.

Licensee: S & E Network Inc., 405 Lexington Ave, 48th Floor, New York, NY 10174.

Studio: Box 10001, Canovanas, PR 00729.

Mailing Address: PO Box 10001, Canovanas, PR 00729.

Phone: 561-776-4122.

Technical Facilities: Channel No. 21 (512-518 MHz). Authorized power: 1000-kw max. visual, aural. Antenna: 1850-ft above av. terrain, 160-ft. above ground, 2558-ft. above sea level.

Latitude	18°	16'	45"
Longitude	65°	51'	14"

Note: Latitude and longitude coordinates shown are based on the North American Datum of 1927 (NAD 27) as currently required by the Mass Media Bureau of the FCC.

Ownership: InterMedia Partners VII LP (Group Owner).

Began Operation: Station operating; no on-air date.

Represented (legal): Willkie Farr & Gallagher LLP.

Personnel:

Jose Ramos, General Manager.

Jose Guerra, Chief Engineer.

City of License: San Juan. **Station DMA:** Puerto Rico. **Rank:** 0.

Nielsen Data: Not available.

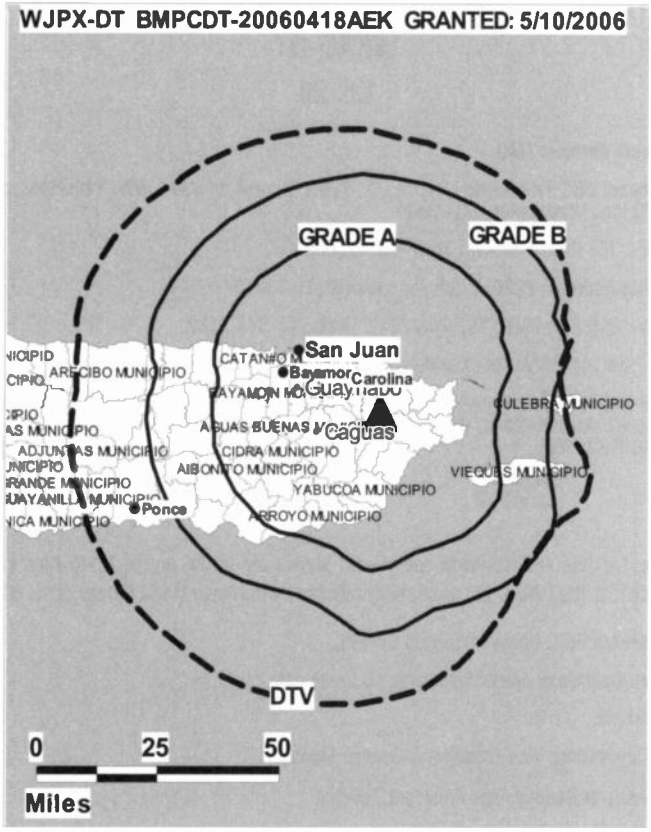

© 2008 Warren Communications News

WKAQ-DT

Ch. 28

Network Service: TMO.

Licensee: NBC Telemundo License Co., 1299 Pennsylvania Ave. NW, 11th Floor, c/o NBC Inc., Washington, DC 20004.

Studio: 383 Roosevelt Ave., Hato Rey, PR 00918.

Mailing Address: 2290 W. 8th Ave., Hialeah, FL 33010.

Phone: 305-889-7989; 787-758-2222. **Fax:** 787-641-2182.

Web Site: http://www.telemundopr.com

Technical Facilities: Channel No. 28 (554-560 MHz). Authorized power: 924-kw max. visual, aural. Antenna: 2710-ft above av. terrain, 930-ft. above ground, 3874-ft. above sea level.

Latitude	18°	06'	55"
Longitude	66°	03'	11"

Note: Latitude and longitude coordinates shown are based on the North American Datum of 1927 (NAD 27) as currently required by the Mass Media Bureau of the FCC.

Ownership: NBC Universal (Group Owner).

Began Operation: Station operating; no on-air date.

Personnel:

Hilary Hattler, Vice President & General Manager.

Sonia I. Melendez, Vice President, Finance.

Ruben Roman, News Director.

Jose Medina, Chief Engineer.

Ileana Santiago, Program Director.

Francisco Priegues, Marketing Manager.

Awilda Rivera, Traffic Manager.

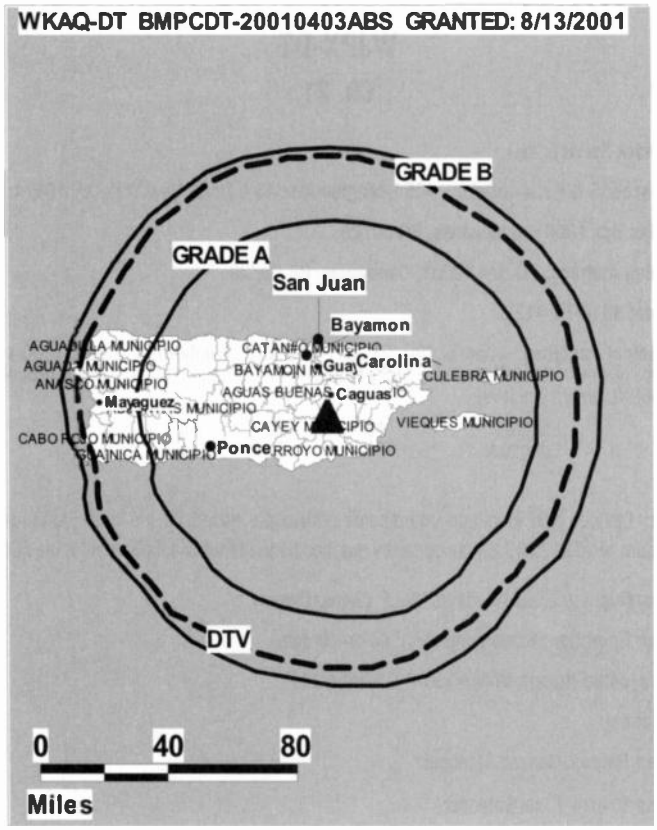

© 2008 Warren Communications News

City of License: San Juan. **Station DMA:** Puerto Rico. **Rank:** 0.

Nielsen Data: Not available.

WKAQ-TV

Ch. 2

Network Service: TMO.

Licensee: NBC Telemundo License Co., 1299 Pennsylvania Ave. NW, 11th Floor, c/o NBC Inc., Washington, DC 20004.

Studio: 383 Roosevelt Ave., Hato Rey, PR 00918.

Mailing Address: 2290 W. 8th Ave., Hialeah, FL 33010.

Phone: 305-889-7989; 787-758-2222. **Fax:** 787-641-2182.

Web Site: http://www.telemundopr.com

Technical Facilities: Channel No. 2 (54-60 MHz). Authorized power: 55-kw visual, aural. Antenna: 2825-ft above av. terrain, 1047-ft. above ground, 3999-ft. above sea level.

Latitude	18°	06'	54"
Longitude	66°	03'	10"

Transmitter: La Santa Peak, Cerro La Santa, Cayey.

Note: Latitude and longitude coordinates shown are based on the North American Datum of 1927 (NAD 27) as currently required by the Mass Media Bureau of the FCC.

Satellite Earth Station: Transmitter NEC; Harris, 13-meter C-band; Harris receivers.

News Services: UPI, CNN Newsource.

Ownership: NBC Universal (Group Owner).

Began Operation: March 28, 1954.

Represented (sales): Telemundo Network Group.

Represented (legal): Covington & Burling.

Personnel:

Hilary Hattler, Vice President & General Manager.

Sonia I. Melendez, Vice President, Finance.

Ruben Roman, News Director.

Jose Medina, Chief Engineer.

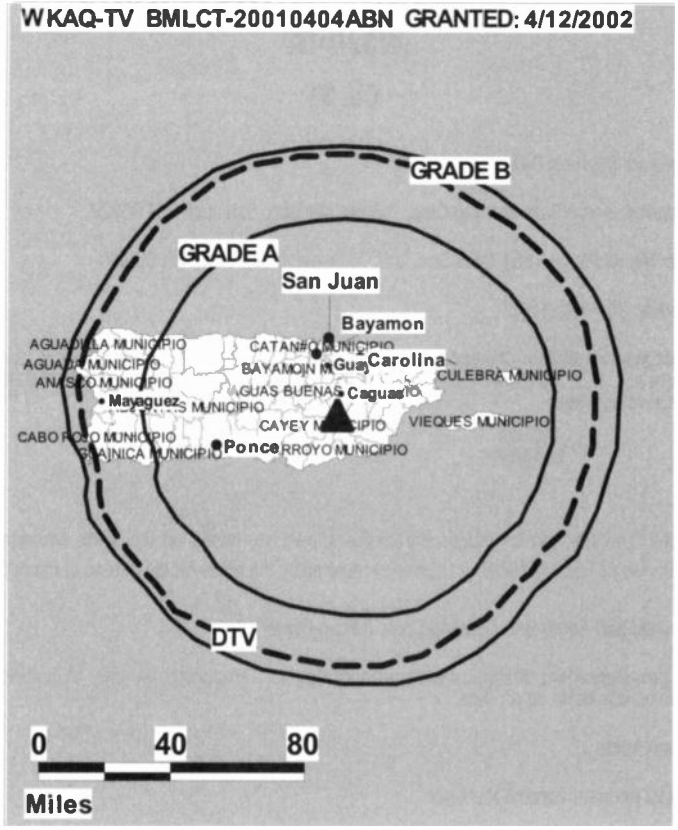

© 2008 Warren Communications News

Ileana Santiago, Program Director.

Francisco Priegues, Marketing Manager.

Awilda Rivera, Traffic Manager.

City of License: San Juan. **Station OMA:** Puerto Rico. **Rank:** 0.

Nielsen Data: Not available.

WSJU-DT

Ch. 31

Network Service: IND.

Grantee: Aerco Broadcasting Corp., 1508 Calle Bori, San Juan, PR 00927.

Mailing Address: 1554 Calle Bori, Urb. Antonsanil, San Juan, PR 00927.

Phone: 809-752-1800.

Technical Facilities: Channel No. 31 (572-578 MHz). Authorized power: 66-kw max. visual, aural. Antenna: 876-ft above av. terrain, 105-ft. above ground, 1581-ft. above sea level.

Latitude	18°	16'	30"
Longitude	66°	05'	36"

Note: Latitude and longitude coordinates shown are based on the North American Datum of 1927 (NAD 27) as currently required by the Mass Media Bureau of the FCC.

Ownership: Aerco Broadcasting Corp. (Group Owner).

Began Operation: Station operating under Special Temporary Authority at 5.45-kw max. visual; no on-air date

Personnel:

Luz Alvarez, General Manager.

City of License: San Juan. **Station DMA:** Puerto Rico. **Rank:** 0.

Nielsen Data: Not available.

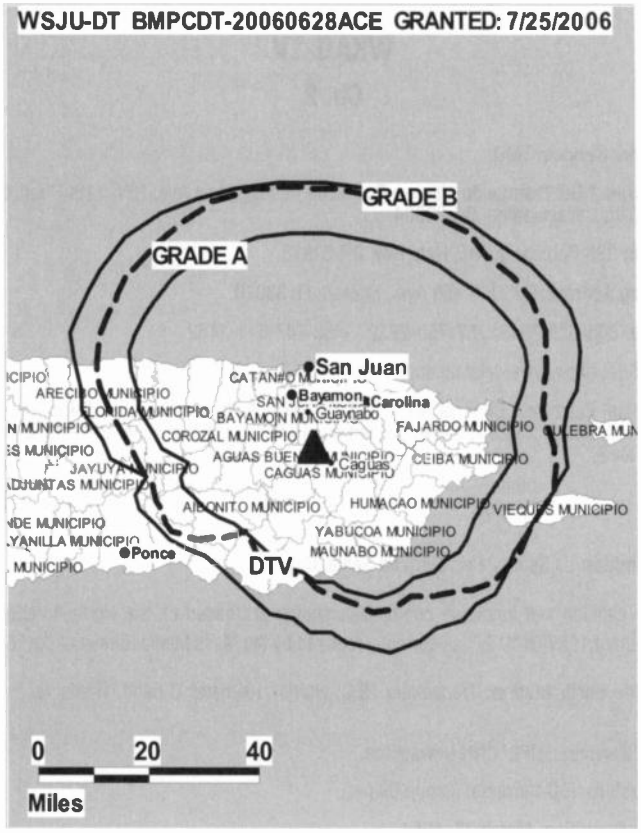

© 2008 Warren Communications News

WSJU-TV
Ch. 30

Network Service: IND.

Licensee: Aerco Broadcasting Corp., 1508 Calle Bori, San Juan, PR 00927.

Studio: RD 2, km 9.2, Bayamon, PR 00918.

Mailing Address: 1554 Calle Bori, Urb. Antonsanil, San Juan, PR 00927.

Phone: 809-752-1800. **Fax:** 809-752-7690.

Technical Facilities: Channel No. 30 (566-572 MHz). Authorized power: 2630-kw max. & 288-kw horizontal visual, 263-kw & 28.8-kw horizontal aural. Antenna: 942-ft above av. terrain, 196-ft. above ground, 1672-ft. above sea level.

Latitude	18°	16'	30"
Longitude	66°	05'	36"

Transmitter: 1.4-mi. N, 30 degrees E directly from Aguas Buenas.

Note: Latitude and longitude coordinates shown are based on the North American Datum of 1927 (NAD 27) as currently required by the Mass Media Bureau of the FCC.

Ownership: Aerco Broadcasting Corp. (Group Owner).

Began Operation: January 1, 1987.

Represented (legal): Gammon & Grange PC.

Personnel:

Luz Alvarez, General Manager.

City of License: San Juan. **Station OMA:** Puerto Rico. **Rank:** 0.

Nielsen Data: Not available.

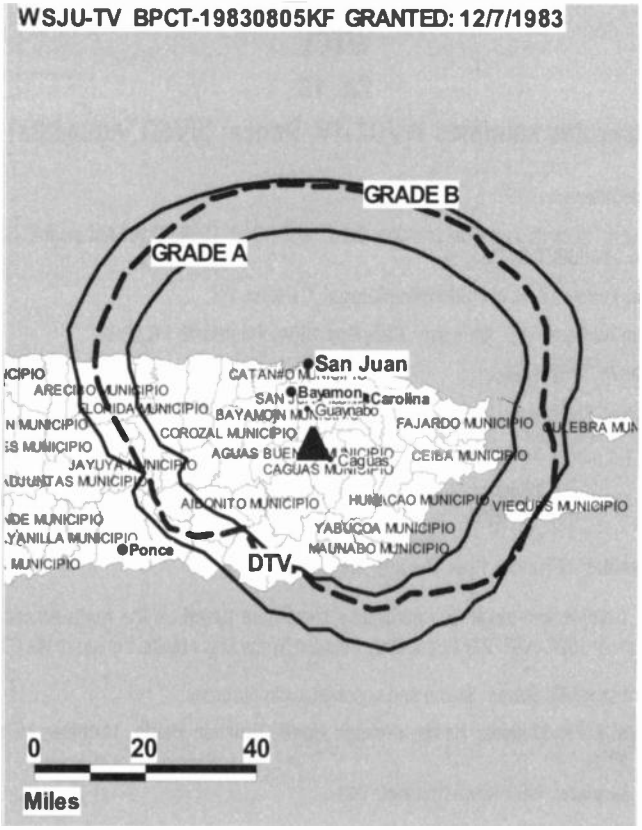

© 2008 Warren Communications News

WTCV

Ch. 18

(Operates satellites WVOZ-TV, Ponce; WVEO, Aguadilla)

Network Service: IND.

Licensee: International Broadcasting Corp., Calle Bori 1554, Urb. Antonsanti, San Juan, PR 00927-6113.

Studio: Iturregui Ave. at Baldorioty, Marginal, Carolina, PR.

Mailing Address: Urb. Antonsani, Calle Bori 1554, Antonsanti, PR 00927.

Phone: 787-752-1800.

Technical Facilities: Channel No. 18 (494-500 MHz). Authorized power: 1518-kw max. visual, aural. Antenna: 2783-ft above av. terrain, 168-ft. above ground, 3464-ft. above sea level.

Latitude	18°	18'	36"
Longitude	65°	47'	41"

Transmitter: El Yunque Peak, 9-mi. W of Fajardo.

Note: Latitude and longitude coordinates shown are based on the North American Datum of 1927 (NAD 27) as currently required by the Mass Media Bureau of the FCC.

Multichannel TV Sound: Stereo and separate audio program.

Satellite Earth Stations: Harris, 6-meter; Harris, 9-meter; Harris, 11-meter; Harris receivers.

News Services: NBC News Channel, INN.

Ownership: Pedro Roman Collazo (Group Owner).

Began Operation: July 29, 1984. Sale to CaribeVision Station Group LLC dismissed by FCC May 1, 2007. Sale to Esperanza Television LLC (William S. Reyner) approved by FCC July 23, 2001, but never consummated.

Represented (legal): Irwin, Campbell & Tannenwald PC.

Represented (engineering): Peter V. Gureckis & Associates.

Personnel:

Crysell Torres, General Manager.

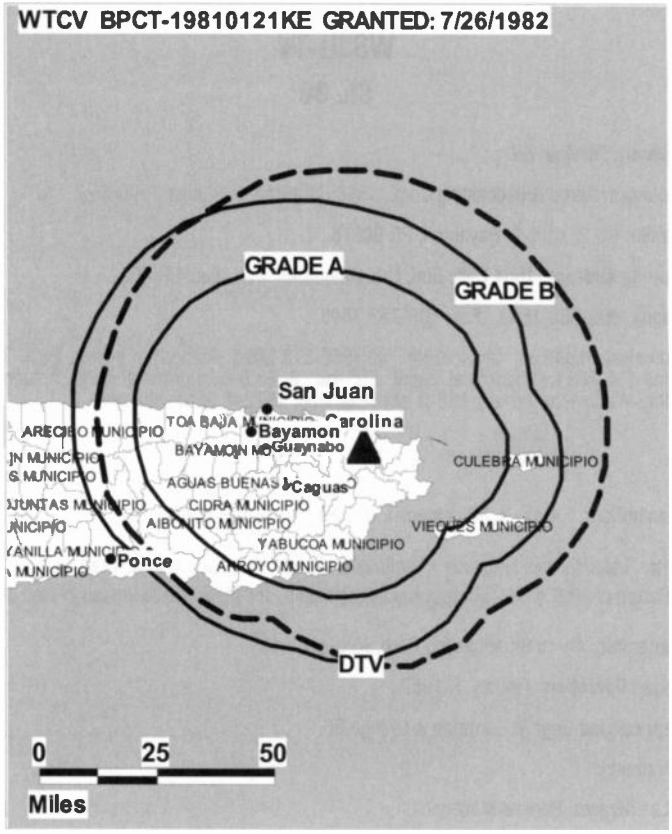

© 2008 Warren Communications News

Jorge L. Alvarez, Assistant Manager & Controller.

Rafael Cruz, Chief Engineer.

City of License: San Juan. **Station DMA:** Puerto Rico. **Rank:** 0.

Nielsen Data: Not available.

WTCV-DT
Ch. 32

Network Service: IND.

Licensee: International Broadcasting Corp., Calle Bori 1554, Urb. Antonsanti, San Juan, PR 00927-6113.

Mailing Address: Urb. Antonsanti, Calle Bori 1554, San Juan, PR 00927.

Phone: 787-274-1800.

Technical Facilities: Channel No. 32 (578-584 MHz). Authorized power: 3.9-kw max. visual, aural. Antenna: 951-ft above av. terrain, 180-ft. above ground, 1657-ft. above sea level.

Latitude	18°	16'	30"
Longitude	66°	05'	36"

Holds CP for change to 50-kw max. visual, 2779-ft above av. terrain, 167-ft. above ground, 3465-ft. above sea level; lat. 18° 18' 36", long. 65° 47' 41", BPCDT-20070125AAX.

Note: Latitude and longitude coordinates shown are based on the North American Datum of 1927 (NAD 27) as currently required by the Mass Media Bureau of the FCC.

Ownership: Pedro Roman Collazo (Group Owner).

Began Operation: Station operating; no on-air date

Represented (legal): Irwin, Campbell & Tannenwald PC.

Personnel:

Crysell Torres, General Manager.

Jorge Alvarez, Assistant Manager & Controller.

Rafael Cruz, Chief Engineer.

City of License: San Juan. **Station DMA:** Puerto Rico. **Rank:** 0.

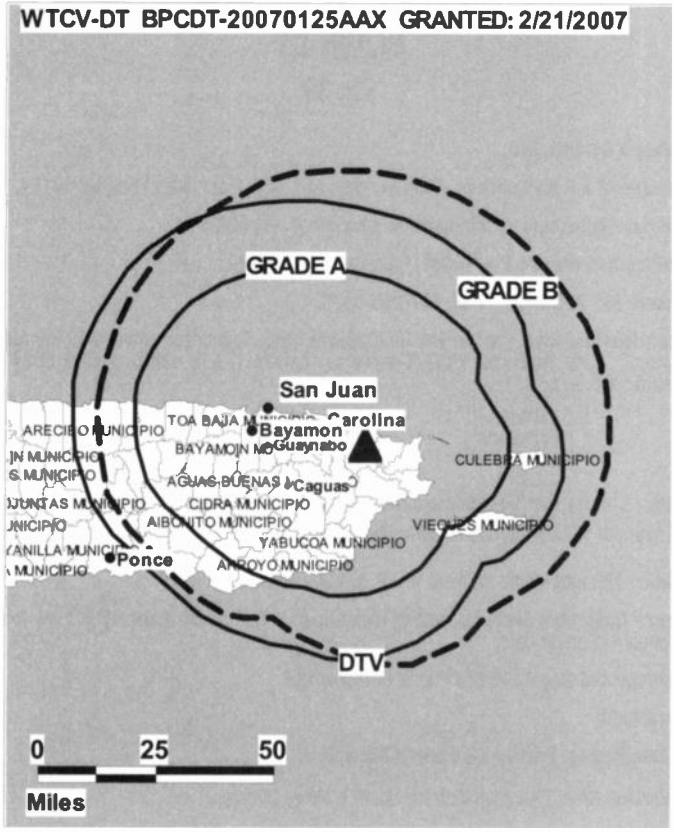

© 2008 Warren Communications News

Nielsen Data: Not available.

WJWN-DT
Ch. 39

Network Service: IND.

Grantee: S & E Network Inc., 405 Lexington Ave, 48th Floor, New York, NY 10174.

Studio: Hippodromo el Commadante, Canovanas, PR 00729.

Mailing Address: PO Box 10001, Canovanas, PR 00729.

Phone: 787-722-2424. **Fax:** 787-256-0320.

Technical Facilities: Channel No. 39 (320-626 MHz). Authorized power: 700-kw max. visual, aural. Antenna: 2057-ft above av. terrain, 171-ft. above ground, 3064-ft. above sea level.

Latitude	18°	09'	00"
Longitude	66°	59'	00"

Note: Latitude and longitude coordinates shown are based on the North American Datum of 1927 (NAD 27) as currently required by the Mass Media Bureau of the FCC.

Ownership: InterMedia Partners VII LP (Group Owner).

Began Operation: Station operating under Special Temporary Authority at 1-kw max. visual; no on-air date

Represented (legal): Willkie Farr & Gallagher LLP.

Personnel:

Jose Ramos, President & General Manager.

Enrique Cruz, Executive Vice President & News Director.

Jonathan Garcia, Vice President, Sales & Marketing.

City of License: San Sebastian. **Station OMA:** Puerto Rico. **Rank:** 0.

Nielsen Data: Not available.

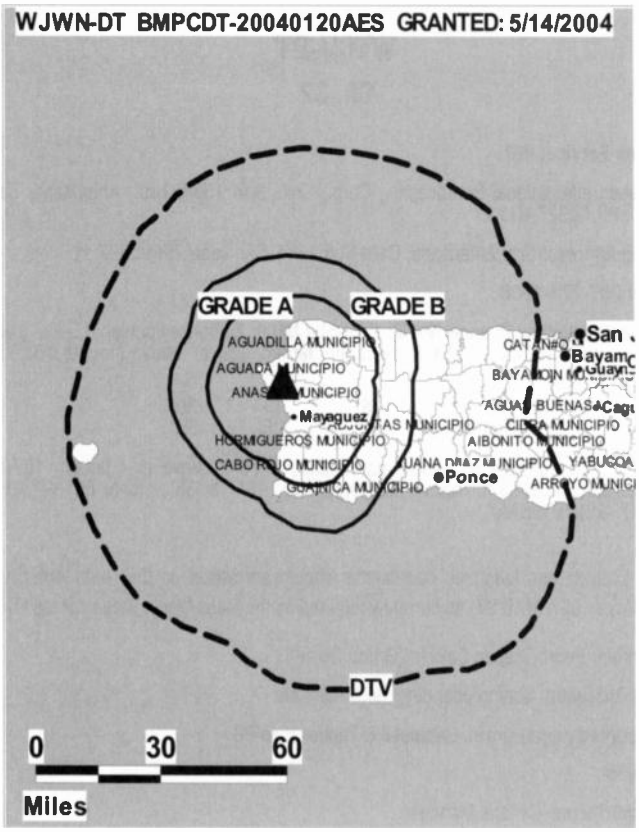

© 2008 Warren Communications News

WJWN-TV
Ch. 38
(Satellite of WJPX, San Juan)

Network Service: IND.

Licensee: S & E Network Inc., 405 Lexington Ave, 48th Floor, New York, NY 10174.

Studio: Hippodromo el Commandante, Canovanas, PR 00729.

Mailing Address: PO Box 10001, Canovanas, PR 00729.

Phone: 787-722-2424. **Fax:** 787-256-0320.

Technical Facilities: Channel No. 38 (614-620 MHz). Authorized power: 85.9-kw max. visual, 8.6-kw aural. Antenna: 1088-ft above av. terrain, 81-ft. above ground, 1295-ft. above sea level.

Latitude	18°	19'	06"
Longitude	67°	10'	42"

Holds CP for change to 85.1-kw max. visual, 1086-ft above av. terrain, 144-ft. above ground, 1293-ft. above sea level; lat. 18° 19' 06", long. 67° 10' 49", BPCT-20070712ABV.

Note: Latitude and longitude coordinates shown are based on the North American Datum of 1927 (NAD 27) as currently required by the Mass Media Bureau of the FCC.

Ownership: InterMedia Partners VII LP (Group Owner).

Began Operation: January 1, 1987. Transfer of control by S & E Network Inc. from Intermedia Espanol Holdings LLC to CaribeVision Station Group LLC approved by FCC September 20, 2007, but not yet consummated. Transfer of control from LIN TV Corp. to present owner approved by FCC February 2, 2007.

Represented (legal): Willkie Farr & Gallagher LLP.

Personnel:

Jose Ramos, President & General Manager.

Enrique Cruz, Executive Vice President & News Director.

Jonathan Garcia, Vice President, Sales & Marketing.

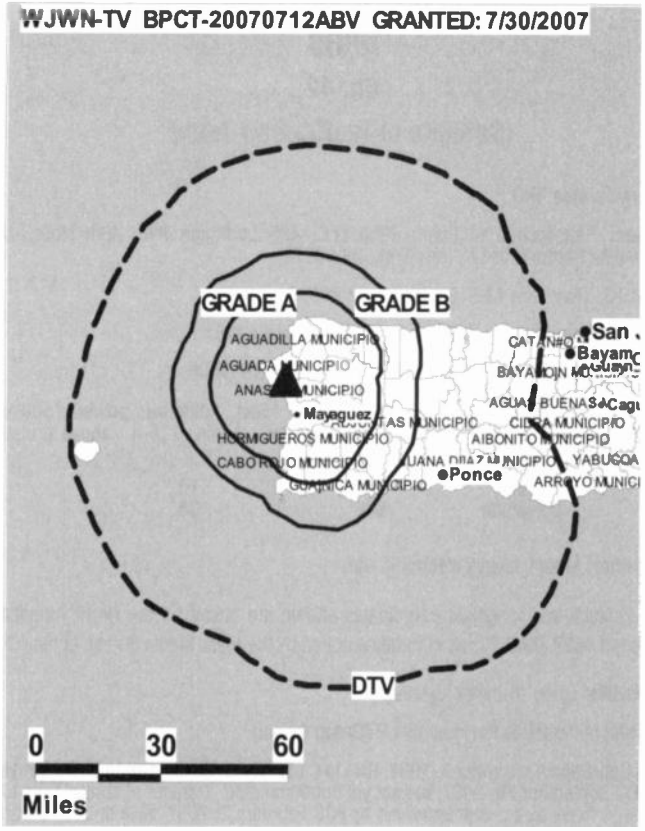

© 2008 Warren Communications News

City of License: San Sebastian. **Station DMA:** Puerto Rico. **Rank:** 0.

Nielsen Data: Not available.

WIRS
Ch. 42
(Satellite of WJPX, San Juan)

Network Service: IND.

Licensee: Televicentro of Puerto Rico LLC, 405 Lexington Ave, 48th Floor, c/o Intermedia Partners VII LP, New York, NY 10174.

Studio: 167 Hwy., km 18.9, Bayamon, PR 00960.

Mailing Address: PO Box 310, Bayamon, PR 00960-0310.

Phone: 787-797-3447; 787-279-3434. **Fax:** 787-799-6444.

Technical Facilities: Channel No. 42 (638-644 MHz). Authorized power: 1500-kw max. visual, aural. Antenna: 2797-ft above av. terrain, 126-ft. above ground, 4424-ft. above sea level.

Latitude	18°	10'	10"
Longitude	66°	34'	36"

Transmitter: Mount Jayuya electronic site.

Note: Latitude and longitude coordinates shown are based on the North American Datum of 1927 (NAD 27) as currently required by the Mass Media Bureau of the FCC.

SNG Mobile Dish: 8-meter C-band.

Ownership: InterMedia Partners VII LP (Group Owner).

Began Operation: December 1, 1991. Sale to CaribeVision Station Group LLC approved by FCC September 20, 2007, but not yet consummated. Transfer of control from LIN TV Corp. to present owner approved by FCC February 2, 2007. Sale to LIN TV Corp. by Maranatha Christian Network approved by FCC December 11, 2003.

Represented (legal): Willkie Farr & Gallagher LLP.

Represented (engineering): du Treil, Lundin & Rackley Inc.

Personnel:

Jose Ramos, President & General Manager.

Enrique Cruz, Executive Vice President & News Director.

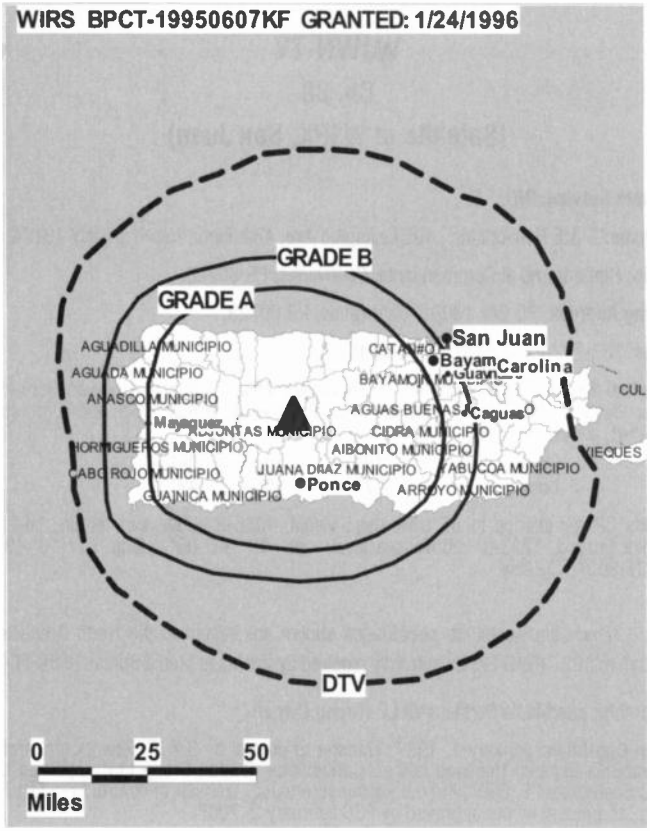

© 2008 Warren Communications News

Jonathan Garcia, Vice President, Sales & Marketing.

City of License: Yauco. **Station DMA:** Puerto Rico. **Rank:** 0.

Nielsen Data: Not available.

WIRS-DT
Ch. 41

Network Service: IND.

Grantee: Televicentro of Puerto Rico LLC, 405 Lexington Ave, 48th Floor, c/o Intermedia Partners VII LP, New York, NY 10174.

Mailing Address: PO Box 310, Bayamon, PR 00960-0310.

Phone: 787-797-3447. **Fax:** 787-799-6444.

Technical Facilities: Channel No. 41 (632-638 MHz). Authorized power: 185-kw max. visual, aural. Antenna: 2730-ft above av. terrain, 126-ft. above ground, 4424-ft. above sea level.

Latitude	18°	10'	10"
Longitude	66°	34'	36"

Note: Latitude and longitude coordinates shown are based on the North American Datum of 1927 (NAD 27) as currently required by the Mass Media Bureau of the FCC.

Ownership: InterMedia Partners VII LP (Group Owner).

Began Operation: Station operating under Special Temporary Authority at 4.78-kw max. visual; no on-air date

Represented (legal): Willkie Farr & Gallagher LLP.

Personnel:

Jose Ramos, President & General Manager.

Enrique Cruz, Executive Vice President & News Director.

Jonathan Garcia, Vice President, Sales & Marketing.

City of License: Yauco. **Station DMA:** Puerto Rico. **Rank:** 0.

Nielsen Data: Not available.

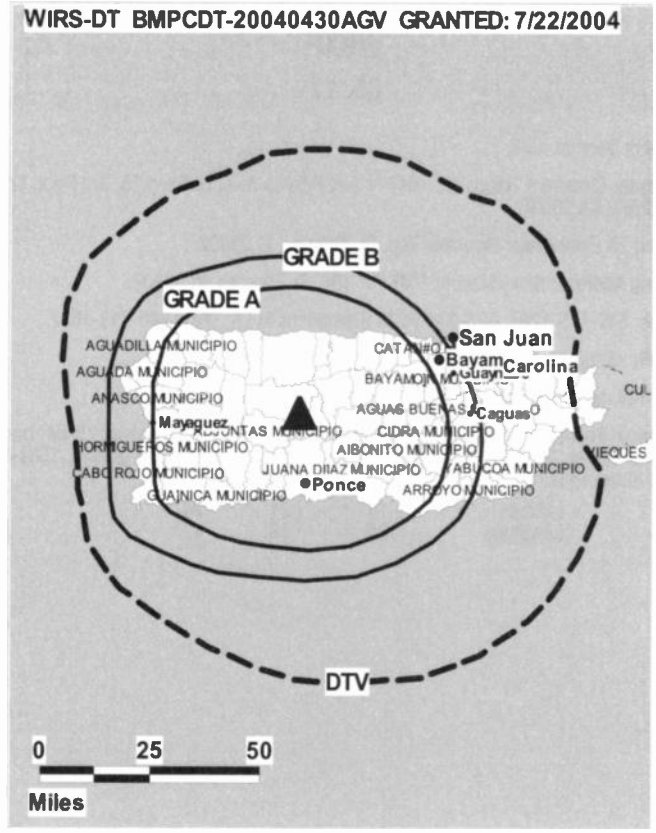

© 2008 Warren Communications News

WVXF
Ch. 17

Network Service: CBS.

Licensee: Storefront Television, 1040 N. Las Palmas Ave., Building 25, 3rd Floor, Los Angeles, CA 90038.

Studio: 2A Estate Peter Mountain Top, St. Thomas, VI 00802.

Mailing Address: Nisky Mailbox PMB PP-104, St. Thomas, VI 00802.

Phone: 340-775-1297; 323-934-8283 (Operations in LA. **Fax:** 340-715-1632.

E-mail: keith@lkkgroup.com

Web Site: http://www.wvxftv.com

Technical Facilities: Channel No. 17 (488-494 MHz). Authorized power: 75-kw max. visual, aural. Antenna: 1407-ft above av. terrain, 108-ft. above ground, 1584-ft. above sea level.

Latitude	18°	21'	24"
Longitude	64°	56'	47"

Transmitter: Signal Hill.

Note: Latitude and longitude coordinates shown are based on the North American Datum of 1927 (NAD 27) as currently required by the Mass Media Bureau of the FCC.

Ownership: Storefront Television LLC (Group Owner).

Began Operation: Sale to present owner by Atlantic Properties Corp. approved by FCC September 27, 2004.

Represented (legal): Womble, Carlyle, Sandridge & Rice PLLC.

Represented (engineering): John F. X. Browne & Associates PC.

Personnel:

Keith Bass, General Manager & Chief Engineer.

Dario Martinez, Sales Manager.

City of License: Charlotte Amalie. **Station DMA:** Virgin Islands. **Rank:** 0.

Nielsen Data: Not available.

Virgin Islands — Charlotte Amalie

WZVI-DT
Ch. 43

Network Service: ABC.

Licensee: Marri Broadcasting LP, 659 W. 183rd St., New York, NY 10033-3807.

Mailing Address: 659 W. 183rd St., c/o David P. Lampel, New York, NY 10033-3807.

Phone: 212-568-8007.

Communications Daily
Warren Communications News
Get the industry standard FREE —
For a no-obligation trial call 800-771-9202 or visit www.warren-news.com

Technical Facilities: Channel No. 43 (644-650 MHz). Authorized power: 1.4-kw max. visual, aural. Antenna: 92-ft above av. terrain, 24-ft. above ground, 122-ft. above sea level.

Latitude	18°	20'	43.10"
Longitude	64°	55'	45.20"

Note: Latitude and longitude coordinates shown are based on the North American Datum of 1927 (NAD 27) as currently required by the Mass Media Bureau of the FCC.

Ownership: Marri Broadcasting Corp. (Group Owner).

Began Operation: Station is operating in digital mode on its analog allotment; no on-air date.

Represented (legal): Gardner Carton & Douglas.

Represented (engineering): Smith & Fisher.

City of License: Charlotte Amalie. **Station OMA:** Virgin Islands. **Rank:** 0.

Nielsen Data: Not available.

WCVI-TV

Ch. 39

Network Service: CW.

Licensee: Virgin Blue Inc., PO Box 27027, Gallows Bay, Christiansted, VI 00824.

Studio: One K, Little Princess, St. Croix, VI 00820.

Mailing Address: PO Box 24027, St. Croix, VI 00824.

Phone: 340-713-9927. **Fax:** 340-773-0712.

E-mail: mbox@wcvi.tv; sales@wcvi.tv

Web Site: http://www.wcvi.tv

Technical Facilities: Channel No. 39 (320-626 MHz). Authorized power: 22.67-kw max. visual, aural. Antenna: 440-ft above av. terrain, 59-ft. above ground, 518-ft. above sea level.

Latitude	17°	44'	53"
Longitude	64°	43'	40"

Transmitter: 11 Estate Princess Hill.

Note: Latitude and longitude coordinates shown are based on the North American Datum of 1927 (NAD 27) as currently required by the Mass Media Bureau of the FCC.

Ownership: Virgin Blue Inc.

Personnel:

Victor Gold, General Manager, Chief Engineer, & Business Manager.

Marty Adamshick, Program Director & Traffic Manager.

City of License: Christiansted. **Station DMA:** Virgin Islands. **Rank:** 0.

Nielsen Data: Not available.

WSVI

Ch. 8

Network Service: ABC.

Licensee: Alpha Broadcasting Corp., PO Box 8 ABC, Sunny Isle Shopping Center, Christiansted, VI 00823.

Studio: Sunny Isle Shopping Center, Christiansted, St. Croix, VI 00823.

Mailing Address: PO Box 6000, Christiansted, St. Croix, VI 00823.

Phone: 340-778-5008. **Fax:** 340-778-5011.

E-mail: gdratte@wsvitv.com

Web Site: http://home.att.net/~davidlampel/Newschannel8.htm

Technical Facilities: Channel No. 8 (180-186 MHz). Authorized power: 200-kw visual, 20-kw aural. Antenna: 958-ft above av. terrain, 135-ft. above ground, 1125-ft. above sea level.

Latitude	17°	45'	21"
Longitude	64°	47'	56"

Transmitter: Plot 549A, Estate Mon Bijou, 6-mi. W of Christiansted.

Note: Latitude and longitude coordinates shown are based on the North American Datum of 1927 (NAD 27) as currently required by the Mass Media Bureau of the FCC.

Satellite Earth Stations: Transmitter NEC; Harris, 5-meter C-band; Harris, 6-meter C-band; Pinzone, Harris receivers.

News Services: AP, ABC NewsOne.

Ownership: Alpha Broadcasting Corp.

Began Operation: November 10, 1965.

Represented (sales): Petry Television Inc.

Represented (legal): Calfee, Halter & Griswold.

Personnel:

David Lampel, President & General Manager.

Ruby Vidal, Office Manager.

Pat Huyett, Local Sales.

Lynn Harper, Regional Sales.

Glen Dratte, Operations Manager.

Chester Benjamin, Chief Engineer.

Stephen Francis, Sports Director.

City of License: Christiansted. **Station DMA:** Virgin Islands. **Rank:** 0.

Nielsen Data: Not available.

WSVI-DT

Ch. 20

Network Service: ABC.

Grantee: Alpha Broadcasting Corp., PO Box 8 ABC, Sunny Isle Shopping Center, Christiansted, VI 00823.

Studio: Sunny Isle Shopping Center, Christiansted, St. Croix, VI 00823.

Mailing Address: PO Box 6000, Christiansted, St. Croix, VI 00823.

Phone: 340-778-5008. **Fax:** 340-778-5011.

E-mail: gdratte@wsvitv.com

Web Site: http://home.att.net/~davidlampel/Newschannel8.htm

Technical Facilities: Channel No. 20 (506-512 MHz). Authorized power: 459-kw max. visual, aural. Antenna: 1001-ft above av. terrain, 174-ft. above ground, 1128-ft. above sea level.

Latitude	17°	45'	21"
Longitude	64°	47'	56"

Note: Latitude and longitude coordinates shown are based on the North American Datum of 1927 (NAD 27) as currently required by the Mass Media Bureau of the FCC.

Ownership: Alpha Broadcasting Corp.

Began Operation: Station operating; no on-air date

Personnel:

David Lampel, President & General Manager.

Ruby Vidal, Office Manager.

Pat Huyett, Local Sales Manager.

Lynn Harper, Regional Sales Manager.

Glen Dratte, Operations Manager.

Chester Benjamin, Chief Engineer.

Stephen Francis, Sports Director.

City of License: Christiansted. **Station DMA:** Virgin Islands. **Rank:** 0.

Nielsen Data: Not available.

WVIF
Ch. 15

Network Service: IND.

Licensee: CMCG St. Croix License LLC, 4414 Tejon Rd., Toledo, OH 43623-2554.

Studio: Box 6000, Christiansted, VI 00823.

Mailing Address: PO Box 6000, Christiansted, VI 00823.

Phone: 340-719-7217.

Technical Facilities: Channel No. 15 (476-482 MHz). Authorized power: 16.2-kw max. visual, aural. Antenna: 971-ft above av. terrain, 51-ft. above ground, 1041-ft. above sea level.

Latitude	17°	45'	21"
Longitude	64°	47'	56"

Transmitter: 656-ft. SE of peak of Blue Mountain, 1-1.mi, 310 degrees T from intersection of Rtes. 72 &73.

Note: Latitude and longitude coordinates shown are based on the North American Datum of 1927 (NAD 27) as currently required by the Mass Media Bureau of the FCC.

Ownership: Corporate Media Consultants Group LLC (Group Owner).

Began Operation: March 23, 2001. Station off air from June 2003 - April 5, 2004. Sale present owner by Paxson Communications Corp. approved by FCC February 7, 2003. Sale to Paxson Communications Corp. by WinStar Communications Inc. approved by FCC April 5, 1999.

Represented (legal): Garvey Schubert Barer.

Represented (engineering): du Treil, Lundin & Rackley Inc.

Personnel:

Kim Alexander, General Manager.

Lillie Sedahl, General Sales Manager.

Jackie Schrock, Local Sales Manager.

David Parris, Chief Engineer.

Frances Gustaze, Production Manager.

City of License: Christiansted. **Station DMA:** Virgin Islands. **Rank:** 0.

Nielsen Data: Not available.

The Television & Cable Factbook: ONLINE

Continuously updated . . . Easy Internet Access . . . Fully Searchable . . .

Now you can access the contents of the ***Television & Cable Factbook*** database right from your desktop - with any Internet connection.

Your subscription to the ***Television & Cable Factbook: ONLINE*** will provide you with access to more than 930,000 detailed records. And, best of all, the database is continuously updated to ensure you always have the most current industry intelligence.

The user-friendly query interface allows you to perform fully customized data searches-so you can retreive data in a number of ways, tailored to your precise needs. And not only are the research options extensive and flexible, but after just a few searches, you'll have saved hours and hours of cumbersome research time.

So sign up for a **FREE 7-day trial** today and see for yourself why the ***Factbook: Online*** is an indispensable tool for you and your business. If you subscribe, you'll recover your investment in just a few searches. The convenient access to industry data ensures your subscription will easily pay for itself, again and again. The ***Factbook: Online*** will save you a great deal of time, effort and money.

Sign up right now at **www.warren-news.com**.

WARREN COMMUNICATIONS NEWS
2115 Ward Court, N.W.
Washington, DC 20037
Phone: 800-771-9202
Fax: 202-318-8350
Email: info@warren-news.com
Web: www.warren-news.com

Public/Educational TV Stations

Personnel, facilities and other data as of October 1, 2007

Alabama

WBIQ
Birmingham
Ch. 10

Licensee: Alabama Educational Television Commission, 2112 11th Ave S, Ste 400, Birmingham, AL 35205.

Studios: 1255 Madison Ave, Montgomery, AL 36107; 2112 11th Ave S, Ste 400, Birmingham, AL 35205.

Mailing Address: 2112 11th Ave S, Ste 400, Birmingham, AL 35205.

Phones: 205-328-8756; 800-239-5293. **Fax:** 205-251-2192.

Email: mckenzie@aptv.org **Web Site:** http://www.aptv.org

Technical Facilities: Channel No. 10 (192-198 MHz). Authorized power: 316-kw visual, aural. Antenna: 1399-ft above av. terrain, 1072-ft. above ground, 2019-ft. above sea level.

Latitude	33°	29'	04"
Longitude	86°	48'	25"

Note: Latitude and longitude coordinates shown are based on the North American Datum of 1927 (NAD 27) as currently required by the Mass Media Bureau of the FCC.

Satellite Earth Stations: Larcan; Standard Communications, 5-meter KC-band; Collins, 10-meter C-band; Standard Communications, Collins receivers.

Radio Stations(s): WLRH (FM), Huntsville.

News Service: PBS.

Ownership: Alabama Educational Television Commission.

Began Operation: April 28, 1955.

Personnel:

Allan Pizzato, Executive Director.

Jon Beans, News Director.

Chris Hoopes, Broadcast Engineering Director.

Charlie Grantham, Broadcast Engineering Director.

Pauline Howland, Deputy Director & Chief Financial Officer.

Gay Cruce, Finance Director.

Dorothy McDonald, Assistant Programming Director.

Mike McKenzie, Public Information & Promotions Director.

Duane Johnson, Special Events Manager.

John Brady, Development Director.

Bob Corley, Montgomery Production Center Director.

WBIQ-DT
Birmingham
Ch. 53

Licensee: Alabama Educational Television Commission, 2112 11th Ave. S, Suite 400, Birmingham, AL 35205.

Studios: 2112 11th Ave. S, Suite 400, Birmingham, AL 35205; 1255 Madison Ave., Montgomery, AL 36107.

Mailing Address: 2112 11th Ave. S, Suite 400, Birmingham, AL 35205.

Phones: 205-328-8756; 800-239-5293. **Fax:** 205-251-2192.

Email: MCKenzie@aptv.org **Web Site:** http://www.aptv.org

Technical Facilities: Channel No. 53 (704-710 MHz). Authorized power: 31-kw max. visual, aural. Antenna: 1197-ft above av. terrain, 873-ft. above ground, 1821-ft. above sea level.

Latitude	33°	29'	04"
Longitude	86°	48'	25"

Note: Latitude and longitude coordinates shown are based on the North American Datum of 1927 (NAD 27) as currently required by the Mass Media Bureau of the FCC.

Ownership: Alabama Educational Television Commission.

Began Operation: Station operating; no on-air date

Personnel:

Allan Pizzato, Executive Director.

Jon Beans, News Director.

Chris Hoopes, Broadcast Engineering Director.

Charlie Grantham, Broadcast Engineering Director.

Pauline Howland, Deputy Director & Chief Financial Officer.

Gay Cruce, Finance Director.

Dorothy McDonald, Assistant Programming Director.

Mike McKenzie, Public Information & Promotions Director.

Duane Johnson, Special Events Manager.

John Brady, Development Director.

Bob Corley, Montgomery Production Center Director.

WIIQ
Demopolis
Ch. 41

Licensee: Alabama Educational Television Commission, 2112 11th Ave. S, Suite 400, Birmingham, AL 35205.

Studios: 1255 Madison Ave., Montgomery, AL 36107; 2112 11th Ave. S, Suite 400, Birmingham, AL 35205.

Mailing Address: 2112 11th Ave. S, Suite 400, Birmingham, AL 35205.

Phones: 205-328-8756; 800-239-5293. **Fax:** 205-251-2192.

Email: mckenzie@aptv.org **Web Site:** http://www.aptv.org

Technical Facilities: Channel No. 41 (632-638 MHz). Authorized power: 1950-kw max. visual, aural. Antenna: 1063-ft above av. terrain, 971-ft. above ground, 1204-ft. above sea level.

Latitude	32°	21'	45"
Longitude	87°	52'	04"

Transmitter: 6-mi. NW of Linden.

Note: Latitude and longitude coordinates shown are based on the North American Datum of 1927 (NAD 27) as currently required by the Mass Media Bureau of the FCC.

Radio Stations(s): WLRH(FM), Huntsville.

Ownership: Alabama Educational Television Commission.

Began Operation: September 13, 1970.

Personnel:

Allan Pizzato, Executive Director.

Jon Beans, News Director.

Chris Hoopes, Broadcast Engineering Director.

Charlie Grantham, Broadcast Engineering Director.

Pauline Howland, Deputy Director, Chief Financial Officer.

Gay Cruce, Finance Director.

Dorothy McDonald, Assistant Programming Director.

Mike McKenzie, Public Information & Promotions Director.

Duane Johnson, Special Events Manager.

John Brady, Development Director.

Bob Corley, Montgomery Production Center Director.

WIIQ-DT
Demopolis
Ch. 19

Licensee: Alabama Educational Television Commission, 2112 11th Ave. S, Suite 400, Birmingham, AL 35205.

Studios: 1255 Madison Ave., Montgomery, AL 36107; 2112 11th Ave. S, Suite 400, Birmingham, AL 35205.

Mailing Address: 2112 11th Ave. S., Suite 400, Birmingham, AL 35205.

Phones: 205-328-8756; 800-239-5293. **Fax:** 205-251-2192.

Email: mckenzie@aptv.org **Web Site:** http://www.aptv.org

Technical Facilities: Channel No. 19 (500-506 MHz). Authorized power: 1000-kw max. visual, aural. Antenna: 1063-ft above av. terrain, 971-ft. above ground, 1204-ft. above sea level.

Latitude	32°	21'	45"
Longitude	87°	52'	04"

Transmitter: 6-mi. NW of Linden.

Note: Latitude and longitude coordinates shown are based on the North American Datum of 1927 (NAD 27) as currently required by the Mass Media Bureau of the FCC.

Ownership: Alabama Educational Television Commission.

Began Operation: Station operating; no on-air date.

Personnel:

Allan Pizzato, Executive Director

Jon Beans, News Director.

Chris Hoopes, Broadcast Engineering Director.

Charlie Grantham, Broadcast Engineering Director.

Pauline Howland, Deputy Director & Chief Financial Officer.

Gay Cruce, Finance Director.

Dorothy McDonald, Assistant Programming Dircetor.

Mike McKenzie, Public Information & Promotions Director.

Duane Johnson, Special Events Manager.

John Brady, Development Director.

Bob Corley, Montgomery Production Center Director.

WDIQ
Dozier
Ch. 2

Licensee: Alabama Educational Television Commission, 2112 11th Ave. S, Suite 400, Birmingham, AL 35205.

Studio: 2112 11th Ave. S, Suite 400, Birmingham, AL 35205.

Mailing Address: 2112 11th Ave. S, Suite 400, Birmingham, AL 35205.

Phones: 205-328-8756; 800-239-5293. **Fax:** 205-251-2192.

Email: mckenzie@aptv.org **Web Site:** http://www.aptv.org

Technical Facilities: Channel No. 2 (54-60 MHz). Authorized power: 100-kw visual, aural. Antenna: 741-ft above av. terrain, 597-ft. above ground, 1102-ft. above sea level.

Latitude	31°	33'	16"
Longitude	86°	23'	32"

Transmitter: Mervillis Mill Rd.

Note: Latitude and longitude coordinates shown are based on the North American Datum of 1927 (NAD 27) as currently required by the Mass Media Bureau of the FCC.

Radio Stations(s): WLRH (FM), Huntsville.

Ownership: Alabama Educational Television Commission.

Began Operation: August 8, 1956.

Personnel:

Allan Pizzato, Executive Director.

Jon Beans, News Director.

Chris Hoopes, Broadcast Engineering Director.

Charlie Grantham, Broadcast Engineering Director.

Pauline Howland, Deputy Director, Chief Financial Officer.

Gay Cruce, Finance Director.

Dorothy McDonald, Assistant Programming Director.

Mike McKenzie, Public Information & Promotions Director.

Duane Johnson, Special Events Manager.

John Brady, Development Director.

Bob Corley, Montgomery Production Center Director.

WDIQ-DT
Dozier
Ch. 11

Licensee: Alabama Educational Television Commission, 2112 11th Ave. S, Suite 400, Birmingham, AL 35205.

Studio: 2112 11th Ave. S, Suite 400, Birmingham, AL 35205.

Mailing Address: 2112 11th Ave. S, Suite 400, Birmingham, AL 35205.

Phones: 205-328-8756; 800-239-5293. **Fax:** 205-251-2192.

Email: mckenzie@aptv.org **Web Site:** http://www.aptv.org

Technical Facilities: Channel No. 11 (198-204 MHz). Authorized power: 1.3-kw visual, aural. Antenna: 702-ft above av. terrain, 561-ft. above ground, 1066-ft. above sea level.

Latitude	31°	33'	16"
Longitude	86°	23'	32"

Note: Latitude and longitude coordinates shown are based on the North American Datum of 1927 (NAD 27) as currently required by the Mass Media Bureau of the FCC.

Ownership: Alabama Educational Television Commission.

Began Operation: Station operating; no on-air date.

Personnel:

Allan Pizzato, Executive Director.

Jon Beans, News Director.

Chris Hoopes, Broadcast Engineering Director.

Charlie Grantham, Broadcast Engineering Director.

Pauline Howland, Deputy Director, Chief Financial Officer.

Gay Cruce, Finance Director.

Dorothy McDonald, Assistant Programming Director.

Mike McKenzie, Public Information & Promotions Director.

Duane Johnson, Special Events Manager.

John Brady, Development Director.

Bob Corley, Montgomery Production Center Director.

WFIQ
Florence
Ch. 36

Licensee: Alabama Educational Television Commission, 2112 11th Ave. S, Suite 400, Birmingham, AL 35205.

Studios: 1255 Madison Ave., Montgomery, AL 26107; 2112 11th Ave. S, Suite 400, Birmingham, AL 35205.

Mailing Address: 2112 11th Ave. S, Suite 400, Birmingham, AL 35205.

Phones: 205-328-8756; 800-239-5293. **Fax:** 205-251-2192.

Email: mckenzie@aptv.org **Web Site:** http://www.aptv.org

Technical Facilities: Channel No. 36 (602-608 MHz). Authorized power: 851-kw max. visual, aural. Antenna: 725-ft above av. terrain, 515-ft. above ground, 1453-ft. above sea level.

Latitude	34°	34'	40"
Longitude	87°	46'	54"

Transmitter: Hwy. 65, 3.4-mi. NE of Frankfort, Colbert County.

Note: Latitude and longitude coordinates shown are based on the North American Datum of 1927 (NAD 27) as currently required by the Mass Media Bureau of the FCC.

Radio Stations(s): WLRH (FM), Huntsville.

Ownership: Alabama Educational Television Commission.

Began Operation: August 9, 1967.

Personnel:

Allan Pizzato, Executive Director.

Jon Beans, News Director.

Chris Hoopes, Broadcast Engineering Director.

Charlie Grantham, Broadcast Engineering Director.

Pauline Howland, Deputy Director, Chief Financial Officer.

Gay Cruce, Finance Director.

Dorothy McDonald, Assistant Programming Director.

Mike McKenzie, Public Information & Promotions Director.

Duane Johnson, Special Events Manager.

John Brady, Development Director.

Bob Corley, Montgomery Production Center Director.

WFIQ-DT
Florence
Ch. 22

Licensee: Alabama Educational Television Commission, 2112 11th Ave. S, Suite 400, Birmingham, AL 35205.

Studios: 1255 Madison Ave., Montgomery, AL 26107; 2112 11th Ave. S, Suite 400, Birmingham, AL 35205.

Mailing Address: 2112 11th Ave. S, Suite 400, Birmingham, AL 35205.

Phones: 205-328-8756; 800-239-5293. **Fax:** 205-251-2192.

Email: mckenzie@aptv.org **Web Site:** http://www.aptv.org

Technical Facilities: Channel No. 22 (518-524 MHz). Authorized power: 418.8-kw max. visual, aural. Antenna: 681-ft above av. terrain, 508-ft. above ground, 1413-ft. above sea level.

Latitude	34°	34'	41"
Longitude	87°	47'	02"

Transmitter: Hwy. 65, 4-mi. NE of Frankfort.

Note: Latitude and longitude coordinates shown are based on the North American Datum of 1927 (NAD 27) as currently required by the Mass Media Bureau of the FCC.

Ownership: Alabama Educational Television Commission.

Began Operation: Station operating; no on-air date.

Personnel:

Allan Pizzato, Executive Director.

Jon Beans, News Director.

Chris Hoopes, Broadcast Engineering Director.

Charlie Grantham, Broadcast Engineering Director.

Pauline Howland, Deputy Director, Chief Financial Officer.

Gay Cruce, Finance Director.

Dorothy McDonald, Assistant Programming Director.

Mike McKenzie, Public Information & Promotions Director.

Duane Johnson, Special Events Manager.

John Brady, Development Director.

Bob Corley, Montgomery Production Center Director.

WHIQ
Huntsville
Ch. 25

Licensee: Alabama Educational Television Commission, 2112 11th Ave. S, Suite 400, Birmingham, AL 35205.

Studios: 1255 Madison Ave., Montgomery, AL 36107; 2112 11th Ave. S, Suite 400, Birmingham, AL 35205.

Mailing Address: 2112 11th Ave. S, Suite 400, Birmingham, AL 35205.

Phones: 205-328-8756; 800-239-5293. **Fax:** 205-251-2192.

Email: mckenzie@aptv.org **Web Site:** http://www.aptv.org

Technical Facilities: Channel No. 25 (536-542 MHz). Authorized power: 1230-kw max. visual, aural. Antenna: 1110-ft above av. terrain, 292-ft. above ground, 1890-ft. above sea level.

Latitude	33°	44'	13"
Longitude	86°	31'	45"

Transmitter: 706 Read Dr. SE.

Note: Latitude and longitude coordinates shown are based on the North American Datum of 1927 (NAD 27) as currently required by the Mass Media Bureau of the FCC.

Radio Stations(s): WLRH (FM), Huntsville.

Ownership: Alabama Educational Television Commission.

Began Operation: November 15, 1965.

Personnel:

Allan Pizzato, Executive Director, Finance & Administration.

Jon Beans, News Director.

Chris Hoopes, Broadcast Engineering Director.

Charlie Grantham, Broadcast Engineering Director.

Pauline Howland, Deputy Director, Chief Financial Officer.

Gay Cruce, Finance Director.

Dorothy McDonald, Assistant Programming Director.

Mike McKenzie, Public Information & Promotions Director.

Duane Johnson, Special Events Manager.

John Brady, Development Director.

Bob Corley, Production Center Director.

WHIQ-DT
Huntsville
Ch. 24

Licensee: Alabama Educational Television Commission, 2112 11th Ave. S, Suite 400, Birmingham, AL 35256.

Studios: 1255 Madison Ave., Montgomery, AL 36107; 2112 11th Ave. S, Suite 400, Birmingham, AL 35205.

Mailing Address: 2112 11th Ave. S, Suite 400, Birmingham, AL 35205.

Phones: 205-328-8756; 800-239-5293. **Fax:** 205-251-2192.

Email: mckenzie@aptv.org **Web Site:** http://www.aptv.org

Technical Facilities: Channel No. 24 (530-536 MHz). Authorized power: 396-kw max. visual, aural. Antenna: 1110-ft above av. terrain, 292-ft. above ground, 1890-ft. above sea level.

Latitude	34°	44'	13"
Longitude	86°	31'	45"

Transmitter: 706 Read Dr. SE.

Note: Latitude and longitude coordinates shown are based on the North American Datum of 1927 (NAD 27) as currently required by the Mass Media Bureau of the FCC.

Ownership: Alabama Educational Television Commission.

Began Operation: Station operating; no on-air date

Personnel:

Allan Pizzato, Executive Director, Finance & Administration.

Jon Beans, News Director.

Chris Hoopes, Broadcast Engineering Director.

Charlie Grantham, Broadcast Engineering Director.

Pauline Howland, Deputy Director, Chief Financial Officer.

Gay Cruce, Finance Director.

Dorothy McDonald, Assistant Programming Director.

Mike McKenzie, Public Information & Promotions Director.

Duane Johnson, Special Events Manager.

John Brady, Development Director.

Bob Corley, Production Center Director.

WGIQ
Louisville
Ch. 43

Licensee: Alabama Educational Television Commission, 2112 11th Ave. S, Suite 400, Birmingham, AL 35205.

Studios: 1255 Madison Ave., Birmingham, AL 26107; 2112 11th Ave. S, Suite 400, Birmingham, AL 35205.

Mailing Address: 2112 11th Ave. S, Suite 400, Birmingham, AL 35205.

Phones: 205-328-8756; 800-239-5293. **Fax:** 205-251-2192.

Email: mckenzie@aptv.org **Web Site:** http://www.aptv.org

Technical Facilities: Channel No. 43 (644-650 MHz). Authorized power: 4180-kw max. visual, aural. Antenna: 860-ft above av. terrain, 689-ft. above ground, 1276-ft. above sea level.

Latitude	31°	43'	04"
Longitude	85°	26'	03"

Transmitter: TV Tower Rd., 0.37-mi. W of Texasville.

Note: Latitude and longitude coordinates shown are based on the North American Datum of 1927 (NAD 27) as currently required by the Mass Media Bureau of the FCC.

Radio Stations(s): WLRH (FM), Huntsville.

Ownership: Alabama Educational Television Commission.

Began Operation: September 9, 1968.

Personnel:

Allan Pizzato, Executive Director.

Jon Beans, News Director.

Chris Hoopes, Broadcast Engineering Director.

Charlie Grantham, Broadcast Engineering Director.

Pauline Howland, Deputy Director, Chief Financial Officer.

Gay Cruce, Finance Director.

Dorothy McDonald, Assistant Programming Director.

Mike McKenzie, Public Information & Promotions Director.

Duane Johnson, Special Events Manager.

John Brady, Development Director.

Bob Corley, Montgomery Production Center Director.

WGIQ-DT
Louisville
Ch. 44

Licensee: Alabama Educational Television Commission, 2112 11th Ave. S, Suite 400, Birmingham, AL 35205.

Studios: 2112 11th Ave. S, Suite 400, Birmingham, AL 35205; 1255 Madison Ave., Montgomery, AL 36107.

Mailing Address: 2112 11th Ave. S, Suite 400, Birmingham, AL 35205.

Phones: 205-328-8756; 800-239-5293. **Fax:** 205-251-2192.

Email: mckenzie@aptv.org **Web Site:** http://www.aptv.org

Technical Facilities: Channel No. 44 (650-656 MHz). Authorized power: 925-kw max. visual, aural. Antenna: 860-ft above av. terrain, 689-ft. above ground, 1276-ft. above sea level.

Latitude	31°	43'	04"
Longitude	85°	26'	03"

Transmitter: TV Tower Rd., 0.37-mi. W of Texasville.

Note: Latitude and longitude coordinates shown are based on the North American Datum of 1927 (NAD 27) as currently required by the Mass Media Bureau of the FCC.

Ownership: Alabama Educational Television Commission.

Began Operation: December 31, 2002.

Personnel:

Allan Pizzato, Executive Director.

Jon Beans, News Director.

Chris Hoopes, Broadcast Engineering Director.

Charlie Grantham, Broadcast Engineering Director.

Pauline Howland, Deputy Director, Chief Financial Officer.

Gay Cruce, Finance Director.

Dorothy McDonald, Assistant Programming Director.

Mike McKenzie, Public Information & Promotions Director.

Duane Johnson, Special Events Manager.

John Brady, Development Director.

Bob Corley, Montgomery Production Center Director.

WEIQ
Mobile
Ch. 42

Licensee: Alabama Educational Television Commission, 2112 11th Ave. S, Suite 400, Birmingham, AL 35205.

Studio: 2112 11th Ave. S, Suite 400, Birmingham, AL 35205.

Mailing Address: 2112 11th Ave. S, Suite 400, Birmingham, AL 35205.

Phones: 205-328-8756; 800-239-5293. **Fax:** 205-251-2192.

Email: mckenzie@aptv.org **Web Site:** http://www.aptv.org

Technical Facilities: Channel No. 42 (638-644 MHz). Authorized power: 1170-kw max. visual, 117-kw aural. Antenna: 600-ft above av. terrain, 543-ft. above ground, 702-ft. above sea level.

Latitude	30°	39'	33"
Longitude	87°	53'	33"

Transmitter: Near Spanish Fort, 0.6-mi. S of U.S. Hwy. 31.

Note: Latitude and longitude coordinates shown are based on the North American Datum of 1927 (NAD 27) as currently required by the Mass Media Bureau of the FCC.

Radio Stations(s): WLRH (FM), Huntsville.

Ownership: Alabama Educational Television Commission.

Began Operation: November 18, 1964.

Personnel:

Allan Pizzato, Executive Director.

Jon Beans, News Director.

Chris Hoopes, Broadcast Engineering Director.

Charlie Grantham, Broadcast Engineering Director.

Pauline Howland, Deputy Director, Chief Financial Officer.

Gay Cruce, Finance Director.

Dorothy McDonald, Assistant Programming Director.

Mike McKenzie, Public Information & Promotions Director.

Duane Johnson, Special Events Manager.

John Brady, Development Director.

Bob Corley, Montgomery Production Center Director.

WEIQ-DT
Mobile
Ch. 41

Licensee: Alabama Educational Television Commission, 2112 11th Ave. S, Suite 400, Birmingham, AL 35205.

Studio: 2112 11th Ave. S, Suite 400, Birmingham, AL 35205.

Mailing Address: 2112 11th Ave. S, Suite 400, Birmingham, AL 35205.

Phones: 205-328-8756; 800-239-5293. **Fax:** 205-251-2192.

Email: mckenzie@aptv.org **Web Site:** http://www.aptv.org

Technical Facilities: Channel No. 41 (632-638 MHz). Authorized power: 199-kw max. visual, aural. Antenna: 607-ft above av. terrain, 518-ft. above ground, 686-ft. above sea level.

Latitude	30°	39'	33"
Longitude	87°	53'	33"

Transmitter: 0.6-mi. S of U.S. Hwy. 31, Spanish Fort.

Note: Latitude and longitude coordinates shown are based on the North American Datum of 1927 (NAD 27) as currently required by the Mass Media Bureau of the FCC.

Ownership: Alabama Educational Television Commission.

Began Operation: Station operating; no on-air date

Personnel:

Allan Pizzato, Executive Director.

Jon Beans, News Director.

Chris Hoopes, Broadcast Engineering Director.

Charlie Grantham, Broadcast Engineering Director.

Pauline Howland, Deputy Director, Chief Financial Officer.

Gay Cruce, Finance Director.

Dorothy McDonald, Assistant Programming Director.

Mike McKenzie, Public Information & Promotions Director.

Duane Johnson, Special Events Manager.

John Brady, Development Director.

Bob Corley, Montgomery Production Center Director.

WAIQ
Montgomery
Ch. 26

Licensee: Alabama Educational Television Commission, 2112 11th Ave S, Ste 400, Birmingham, AL 35205.

Studio: 1255 Madison Ave, Montgomery, AL 36107.

Mailing Address: 2112 11th Ave S, Ste 400, Birmingham, AL 35205.

Phones: 205-328-8756; 800-239-5293. **Fax:** 205-251-2192.

Email: mckenzie@aptv.org **Web Site:** http://www.aptv.org

Technical Facilities: Channel No. 26 (542-548 MHz). Authorized power: 1410-kw max. visual, 141-kw aural. Antenna: 600-ft above av. terrain, 787-ft. above ground, 527-ft. above sea level.

Latitude	32°	22'	52"
Longitude	86°	17'	30"

Holds CP for change to 1360-kw max. visual, 586-ft above av. terrain, 534-ft. above ground, 780-ft. above sea level lat. 32° 22' 55", long. 86° 17' 33"; BPET-20050503AAD.

Note: Latitude and longitude coordinates shown are based on the North American Datum of 1927 (NAD 27) as currently required by the Mass Media Bureau of the FCC.

Multichannel TV Sound: Stereo and separate audio program.

Radio Stations(s): WLRH (FM), Huntsville.

Ownership: Alabama Educational Television Commission.

Began Operation: December 18, 1962.

Personnel:

Allan Pizzato, Executive Director.

Jon Beans, News Director.

Chris Hoopes, Broadcast Engineering Director.

Charlie Grantham, Broadcast Engineering Director.

Pauline Howland, Deputy Director, Chief Financial Officer.

Gay Cruce, Finance Director.

Dorothy McDonald, Assistant Programming Director.

Mike McKenzie, Public Information & Promotion Director.

Duane Johnson, Special Events Manager.

John Brady, Development Director.

Bob Corley, Montgomery Production Center Director.

WAIQ-DT
Montgomery
Ch. 27

Licensee: Alabama Educational Television Commission, 2112 11th Ave S, Ste 400, Birmingham, AL 35205.

Studio: 1255 Madison Ave, Montgomery, AL 36107.

Mailing Address: 2112 11th Ave S, Ste 400, Birmingham, AL 35205.

Phones: 205-328-8756; 800-239-5293. **Fax:** 205-251-2192.

Email: mckenzie@aptv.org **Web Site:** http://www.aptv.org

Technical Facilities: Channel No. 27 (548-554 MHz). Authorized power: 600-kw max. visual, aural. Antenna: 586-ft above av. terrain, 534-ft. above ground, 780-ft. above sea level.

Latitude	32°	22'	55"
Longitude	86°	17'	33"

Transmitter: 1300 Upper Wetumpka Rd.

Note: Latitude and longitude coordinates shown are based on the North American Datum of 1927 (NAD 27) as currently required by the Mass Media Bureau of the FCC.

Ownership: Alabama Educational Television Commission.

Began Operation: January 1, 2002.

Personnel:

Allan Pizzato, Executive Director.

Jon Beans, News Director.

Chris Hoopes, Broadcast Engineering Director.

Charlie Grantham, Broadcast Engineering Director.

Pauline Howland, Deputy Director, Chief Financial Officer.

Gay Cruce, Finance Director.

Dorothy McDonald, Assistant Programming Director.

Mike McKenzie, Public Information & Promotions Director.

Duane Johnson, Special Events Manager.

John Brady, Development Director.

Bob Corley, Montgomery Production Center Director.

WCIQ
Mount Cheaha State Park
Ch. 7

Licensee: Alabama Educational Television Commission, 2112 11th Ave. S, Suite 400, Birmingham, AL 35205.

Studio: 2112 11th Ave. S, Suite 400, Birmingham, AL 35205.

Mailing Address: 2112 11th Ave. S, Suite 400, Birmingham, AL 35205.

Phones: 205-328-8756; 800-239-5293. **Fax:** 205-251-2192.

Email: mckenzie@aptv.org **Web Site:** http://www.aptv.org

Technical Facilities: Channel No. 7 (174-180 MHz). Authorized power: 316-kw visual, 31.6-kw aural. Antenna: 2000-ft above av. terrain, 574-ft. above ground, 2981-ft. above sea level.

Latitude	33°	29'	06"
Longitude	85°	48'	32"

Transmitter: Mount Cheaha, near Munford.

Note: Latitude and longitude coordinates shown are based on the North American Datum of 1927 (NAD 27) as currently required by the Mass Media Bureau of the FCC.

Radio Stations(s): WLRH, Huntsville.

Ownership: Alabama Educational Television Commission.

Began Operation: January 7, 1955.

Personnel:

Allan Pizzato, Executive Director.

Jon Beans, News Director.

Chris Hoopes, Broadcast Engineering Director.

Charlie Grantham, Broadcast Engineering Director.

Pauline Howland, Deputy Director, Chief Financial Officer.

Gay Cruce, Finance Director.

Dorothy McDonald, Assistant Programming Director.

Mike McKenzie, Public Information & Promotions Director.

Duane Johnson, Special Events Manager.

John Brady, Development Director.

Bob Corley, Montgomery Production Center Director.

WCIQ-DT
Mount Cheaha State Park
Ch. 56

Licensee: Alabama Educational Television Commission, 2112 11th Ave. S, Suite 400, Birmingham, AL 35205.

Studio: 2112 11th Ave. S, Suite 400, Birmingham, AL 35205.

Mailing Address: 2112 11th Ave. S, Suite 400, Birmingham, AL 35205.

Phones: 205-328-8756; 800-239-5293. **Fax:** 205-251-2192.

Email: mckenzie@aptv.org **Web Site:** http://www.aptv.org

Technical Facilities: Channel No. 56 (722-728 MHz). Authorized power: 61-kw max. visual, aural. Antenna: 1842-ft above av. terrain, 486-ft. above ground, 2834-ft. above sea level.

Latitude	33°	29'	06"
Longitude	85°	48'	32"

Note: Latitude and longitude coordinates shown are based on the North American Datum of 1927 (NAD 27) as currently required by the Mass Media Bureau of the FCC.

Ownership: Alabama Educational Television Commission.

Began Operation: Station operating; no on-air date.

Personnel:

Allan Pizzato, Executive Director.

Jon Beans, News Director.

Chris Hoopes, Broadcast Engineering Director.

Charlie Grantham, Broadcast Engineering Director.

Pauline Howland, Deputy Director, Chief Financial Officer.

Gay Cruce, Finance Director.

Dorothy McDonald, Assistant Programming Director.

Mike McKenzie, Public Information & Promotions Director.

Duane Johnson, Special Events Manager.

John Brady, Development Director.

Bob Corley, Montgomery Production Center Director.

Alaska

KAKM
Anchorage
Ch. 7

Licensee: Alaska Public Telecommunications Inc., 3877 University Dr., Anchorage, AK 99508-4668.

Studio: 3877 University Dr., Anchorage, AK 99508.

Mailing Address: 3877 University Dr., Anchorage, AK 99508-4668.

Phone: 907-563-7070. **Fax:** 907-273-9192.

Email: gena@kakm.org **Web Site:** http://www.kakm.org

Technical Facilities: Channel No. 7 (174-180 MHz). Authorized power: 316-kw visual, aural. Antenna: 787-ft above av. terrain, 774-ft. above ground, 889-ft. above sea level.

Latitude	61°	25'	22"
Longitude	149°	52'	20"

Transmitter: Mile 2, Mackenzie Rd.

Note: Latitude and longitude coordinates shown are based on the North American Datum of 1927 (NAD 27) as currently required by the Mass Media Bureau of the FCC.

Satellite Earth Stations: Larcan; Vertex, 8-meter; Andrew, 10-meter.

Ownership: Alaska Public Telecommunications Inc.

Began Operation: May 7, 1975.

Personnel:

Paul Stankavich, General Manager.

Frank Mengel, Chief Engineer.

David Yearwood, Director of Finance.

Veronica Dent, Program & Production Director.

Will Peterson, Development Director.

KAKM-DT
Anchorage
Ch. 8

Licensee: Alaska Public Telecommunications Inc., 3877 University Dr., Anchorage, AK 99508-4668.

Studio: 3877 University Dr., Anchorage, AK 99508.

Mailing Address: 3877 University Dr., Anchorage, AK 99508.

Phone: 907-563-7070. **Fax:** 907-273-9192.

Email: gena@kakm.org **Web Site:** http://www.kakm.org

Technical Facilities: Channel No. 8 (180-186 MHz). Authorized power: 50-kw visual, aural. Antenna: 787-ft above av. terrain, 774-ft. above ground, 890-ft. above sea level.

Latitude	61°	25'	22"
Longitude	149°	52'	20"

Note: Latitude and longitude coordinates shown are based on the North American Datum of 1927 (NAD 27) as currently required by the Mass Media Bureau of the FCC.

Ownership: Alaska Public Telecommunications Inc.

Began Operation: Station operating; no on-air date

Personnel:

Paul Stankavich, General Manager.

Frank Mengel, Chief Engineer.

David Yearwood, Director of Finance.

Veronica Dent, Program & Production Director.

Will Peterson, Development Director.

KYUK-TV
Bethel
Ch. 4

Licensee: Bethel Broadcasting Inc., PO Box 468, Bethel, AK 99559.

Studio: 640 Radio St., Bethel, AK 99559.

Mailing Address: PO Box 468, Bethel, AK 99559.

Phone: 907-543-3131. **Fax:** 907-543-3130.

Email: ron@kyuk.org **Web Site:** http://www.kyuk.org

Technical Facilities: Channel No. 4 (66-72 MHz). Authorized power: 4.67-kw visual, 1.16-kw aural. Antenna: 200-ft above av. terrain, 255-ft. above ground, 280-ft. above sea level.

Latitude	60°	47'	33"
Longitude	161°	46'	22"

Transmitter: 640 Radio St.

Note: Latitude and longitude coordinates shown are based on the North American Datum of 1927 (NAD 27) as currently required by the Mass Media Bureau of the FCC.

Satellite Earth Station: Collins, 10-meter; Rockwell, Collins receivers.

AM Affiliate: KYUK, 5-kw, 580 kHz.

News Service: AP.

Ownership: Bethel Broadcasting Inc.

Began Operation: September 14, 1972.

Personnel:

Ronald L. Daugherty, General Manager.

Joe Seibert, Chief Engineer.

Deborah Strahan, Business Manager.

David Twitchell, Volunteer Coordinator.

Amanda Demings-Barnes, News Director.

Michael Martz, Senior Producer.

Dean Swope, Videographer & Editor.

KUAC-DT
Fairbanks
Ch. 24

Licensee: U. of Alaska, PO Box 755620, Fairbanks, AK 99775.

Studio: U. of Alaska, Theatre Bldg. 312 Tanana Dr., Fairbanks, AK 99775-5620.

Mailing Address: PO Box 755620, Fairbanks, AK 99775-5620.

Phone: 907-474-7491. **Fax:** 907-474-5064.

Email: greg@kuac.org **Web Site:** http://www.kuac.org

Technical Facilities: Channel No. 24 (530-536 MHz). Authorized power: 69-kw max. visual, aural. Antenna: 535-ft above av. terrain, 79-ft. above ground, 1378-ft. above sea level.

Latitude	64°	54'	42"
Longitude	147°	46'	38"

Transmitter: Bender Mountain, off Farmer's Loop & Ski Boot Hill Rds.

Note: Latitude and longitude coordinates shown are based on the North American Datum of 1927 (NAD 27) as currently required by the Mass Media Bureau of the FCC.

Satellite Earth Station: Harris; Vertex, 8.2-meter Ku-band.

Ownership: U. of Alaska.

Began Operation: May 1, 2003.

Personnel:

Greg Petrowich, General Manager.

Willy Forgue, Chief Engineer.

Evon Nieman, Fiscal Officer.

Simon Phillips, Program Coordinator.

Gretchen Gordon, Development & Outreach Director.

KUAC-TV
Fairbanks
Ch. 9

Licensee: U. of Alaska, PO Box 755620, Fairbanks, AK 99775.

Studio: U. of Alaska, Theatre Bldg. 312 Tanana Dr., Fairbanks, AK 99775-5620.

Mailing Address: PO Box 755620, Fairbanks, AK 99775-5620.

Phone: 907-474-7491. **Fax:** 907-474-5064.

Email: greg@kuac.org **Web Site:** http://www.kuac.org

Technical Facilities: Channel No. 9 (186-192 MHz). Authorized power: 46.8-kw visual, 8.33-kw aural. Antenna: 500-ft above av. terrain, 151-ft. above ground, 1451-ft. above sea level.

Latitude	64°	54'	42"
Longitude	147°	46'	38"

Transmitter: Bender Mountain, off Farmer's Loop & Ski Boot Hill Rds.

Note: Latitude and longitude coordinates shown are based on the North American Datum of 1927 (NAD 27) as currently required by the Mass Media Bureau of the FCC.

Satellite Earth Station: Harris; Vertex, 8.2-meter Ku-band.

Radio Stations(s): KUAC-FM, 38.0-kw, 89.9 MHz (No. 210), 1,660-ft.

News Services: NPR, APRN, AP.

Ownership: U. of Alaska.

Began Operation: December 22, 1971.

Personnel:

Greg Petrowich, General Manager.

Willy Forgue, Chief Engineer.

Evon Nieman, Fiscal Officer.

Simon Phillips, Program Coordinator.

Gretchen Gordon, Development & Outreach Director.

KTOO-DT
Juneau
Ch. 10

Licensee: Capital Community Broadcasting Inc., 360 Egan Dr., Juneau, AK 99801.

Studio: 360 Egan Dr., Juneau, AK 99801-1746.

Mailing Address: 360 Egan Dr., Juneau, AK 99801.

Phone: 907-586-1670. **Fax:** 907-586-3612.

Email: susans@ktoo.org **Web Site:** http://www.ktoo.org

Technical Facilities: Channel No. 10 (192-198 MHz). Authorized power: 1-kw visual, aural. Antenna: Minus 1191-ft above av. terrain, 72-ft. above ground, 121-ft. above sea level.

Latitude	58°	17'	56"
Longitude	134°	24'	07"

Note: Latitude and longitude coordinates shown are based on the North American Datum of 1927 (NAD 27) as currently required by the Mass Media Bureau of the FCC.

Ownership: Capital Community Broadcasting Inc.

Began Operation: Station operating; no on-air date

Personnel:

Bill Legere, President & General Manager.

James Mahan, Station Manager.

Will Judy, Director of Information Technology.

Lise Paradis, Business Manager.

Cheryl Levitt, Development Director.

Mark Thorson, Office Manager.

KTOO-TV
Juneau
Ch. 3

Licensee: Capital Community Broadcasting Inc., 360 Egan Dr., Juneau, AK 99801-1748.

Studio: 360 Egan Dr., Juneau, AK 99801-1748.

Mailing Address: 360 Egan Dr., Juneau, AK 99801-1748.

Phone: 907-586-1670. **Fax:** 907-586-3612.

Email: susans@ktoo.org **Web Site:** http://www.ktoo.org

Technical Facilities: Channel No. 3 (60-66 MHz). Authorized power: 0.5-kw visual, aural. Antenna: Minus 1060-ft above av. terrain, 202-ft. above ground, 250-ft. above sea level.

Latitude	58°	18'	04"
Longitude	134°	25'	21"

Transmitter: Federal Bldg., 9th & Glacier Ave., Juneau.

Note: Latitude and longitude coordinates shown are based on the North American Datum of 1927 (NAD 27) as currently required by the Mass Media Bureau of the FCC.

Satellite Earth Station: Vertex, 6.1-meter.

Radio Stations(s): KTOO-FM, 2.4-kw, 104.3 MHz (No. 282).

News Service: AP.

Ownership: Capital Community Broadcasting Inc.

Began Operation: October 1, 1978.

Personnel:

Bill Legere, President & General Manager.

Jim Mahan, Station Manager.

Will Judy, Director of Information Technology.

Lise Paradis, Business Manager.

Cheryl Levitt, Development Director.

Mark Thorson, Office Manager.

Arizona

KDTP
Holbrook
Ch. 11

Licensee: Community Television Educators Inc., PO Box 612066, Dallas, TX 75261.

Studio: 12879 W. Lewis St., Avondale, AZ 85323.

Mailing Address: PO Box 612066, Dallas, TX 75261.

Phone: 800-457-5534.

Web Site: http://www.daystar.tv

Technical Facilities: Channel No. 11 (198-204 MHz). Authorized power: 1.6-kw visual, aural. Antenna: 177-ft above av. terrain, 174-ft. above ground, 5403-ft. above sea level.

Latitude	34°	55'	05"
Longitude	110°	08'	25"

Digital Facilities: Channel No. 39 (320-626 MHz). Power: 50-kw max. visual. Antenna: 1611-ft above av. terrain, 82-ft. above ground, 2739-ft. above sea level.

Latitude	33°	20'	01"
Longitude	112°	03'	44"

FCC Digital File Number: BPEDT-20000501AHL. Granted: September 28, 2001.

Note: Latitude and longitude coordinates shown are based on the North American Datum of 1927 (NAD 27) as currently required by the Mass Media Bureau of the FCC.

Ownership: Community Television Educators Inc.

Began Operation: January 2, 2001. Station swapped analog allocation and City of License with KPHZ. FCC approved switch October 5, 2005 and CPs were granted April 11, 2006.

Personnel:

Brenda Crawford, General Manager.

Ron Taylor, Chief Engineer.

KAET
Phoenix
Ch. 8

Licensee: Arizona State Board of Regents for Arizona State U., PO Box 871405, Tempe, AZ 85287-1405.

Studio: Stauffer Hall, B-Wing, Tempe, AZ 85281.

Mailing Address: PO Box 871405, Tempe, AZ 85287-1405.

Phone: 480-965-8888. **Fax:** 480-965-1000.

Email: Greg.Giczi@azpbs.org **Web Site:** http://www.azpbs.org

Technical Facilities: Channel No. 8 (180-186 MHz). Authorized power: 316-kw visual, 47.4-kw aural. Antenna: 1756-ft above av. terrain, 308-ft. above ground, 2953-ft. above sea level.

Latitude	33°	20'	00"
Longitude	112°	03'	49"

Transmitter: South Mountain, S of Phoenix.

Note: Latitude and longitude coordinates shown are based on the North American Datum of 1927 (NAD 27) as currently required by the Mass Media Bureau of the FCC.

Multichannel TV Sound: Stereo and separate audio program.

Satellite Earth Stations: Harris; Simulsat, 5-meter; Collins, 10-meter; Microdyne, Collins receivers.

Ownership: Arizona State Board of Regents for Arizona State U.

Began Operation: January 30, 1961.

Personnel:

Greg Giczi, General Manager.

Beth Vershure, Station Manager.

Mike Philipsen, News Director.

Gilbert Aykroyd, Engineering Manager.

Ray G. Murdock, Business Manager.

Nancy Southgate, Program Manager.

John Booth, Production Manager.

Kelly McCullough, Director, Marketing & Development.

John Menzies, Creative Services Director.

KAET-DT
Phoenix
Ch. 29

Licensee: Arizona State Board of Regents for Arizona State U., PO Box 871405, Tempe, AZ 85287-1405.

Studio: Stauffer Hall, B-Wing, Tempe, AZ 85281.

Mailing Address: PO Box 871405, Tempe, AZ 85287-1405.

Phone: 480-965-8888. **Fax:** 480-965-1000.

Email: Greg.Giczi@azpbs.org **Web Site:** http://www.azpbs.org

Technical Facilities: Channel No. 29 (560-566 MHz). Authorized power: 1000-kw max. visual, aural. Antenna: 1726-ft above av. terrain, 243-ft. above ground, 2927-ft. above sea level.

Latitude	33°	20'	00"
Longitude	112°	03'	49"

Transmitter: South Mountain Park, S of Phoenix.

Note: Latitude and longitude coordinates shown are based on the North American Datum of 1927 (NAD 27) as currently required by the Mass Media Bureau of the FCC.

Ownership: Arizona State Board of Regents for Arizona State U.

Began Operation: April 17, 2001.

Personnel:

Greg Giczi, General Manager.

Beth Vershure, Station Manager.

Mike Philipsen, News Director.

Gilbert Aykroyd, Engineering Manager.

Ray G. Murdock, Business Manager.

Nancy Southgate, Program Manager.

John Booth, Production Manager.

Kelly McCullough, Director, Marketing & Development.

John Menzies, Creative Services Director.

KUAS-DT
Tucson
Ch. 28

Licensee: Arizona Board of Regents, U. of Arizona, PO Box 210151, Tucson, AZ 85721.

Studio: Modern Languages Bldg., U. of Arizona, Tucson, AZ 85721.

Mailing Address: U. of Arizona, Modern Languages Building, Tucson, AZ 85721.

Phone: 520-621-5828. **Fax:** 520-621-3360.

Email: jgibson@kuat.arizona.edu **Web Site:** http://www.kuat.org

Technical Facilities: Channel No. 28 (554-560 MHz). Authorized power: 50-kw max. visual, aural. Antenna: 584-ft above av. terrain, 31-ft. above ground, 3129-ft. above sea level.

Latitude	32°	12'	53"
Longitude	111°	00'	21"

Note: Latitude and longitude coordinates shown are based on the North American Datum of 1927 (NAD 27) as currently required by the Mass Media Bureau of the FCC.

Ownership: U. of Arizona.

Began Operation: October 1, 2002.

Personnel:

Jack Gibson, General Manager.

David Ross, Technical Services.

Martin Camacho, Business Development Specialist.

Hector Gonzalez, News Director.

John Anderson, Chief Engineer.

Lee Gilbert, Business Manager.

Rudy Casillas, Assistant General Manager & Program Manager.

Melissa Hays, Assistant General Manager & Development Manager.

Fran Sherlock, Production Manager.

Mike Serres, Assistant General Manager & Creative Services Director.

KUAS-TV
Tucson
Ch. 27

Licensee: Arizona Board of Regents, U. of Arizona, PO Box 210151, Tucson, AZ 85721.

Studio: Modern Languages Bldg., U. of Arizona, Tucson, AZ 85721.

Mailing Address: U. of Arizona, Modern Languages Building, Tucson, AZ 85721.

Phone: 520-621-5828. **Fax:** 520-621-3360.

Email: jgibson@kuat.arizona.edu **Web Site:** http://www.kuat.org

Technical Facilities: Channel No. 27 (548-554 MHz). Authorized power: 30.2-kw max. visual, 3-kw aural. Antenna: 584-ft above av. terrain, 31-ft. above ground, 3129-ft. above sea level.

Latitude	32°	12'	53"
Longitude	111°	00'	21"

Transmitter: Tumamoc Hill, Tucson.

Note: Latitude and longitude coordinates shown are based on the North American Datum of 1927 (NAD 27) as currently required by the Mass Media Bureau of the FCC.

Ownership: U. of Arizona.

Began Operation: July 18, 1988.

Personnel:

Jack Gibson, General Manager.

David Ross, Technical Services.

Martin Camacho, Business Development Specialist.

Hector Gonzalez, News Director.

John Anderson, Chief Engineer.

Lee Gilbert, Business Manager.

Rudy Casillas, Assistant General Manager & Program Manager.

Melissa Hays, Assistant General Manager & Development Manager.

Fran Sherlock, Production Manager.

Mike Serres, Assistant General Manager & Creative Services Director.

KUAT-DT
Tucson
Ch. 30

Licensee: Arizona Board of Regents, U. of Arizona, PO Box 210151, Tucson, AZ 85721.

Studio: Modern Languages Bldg., U. of Arizona, Tucson, AZ 85721.

Mailing Address: U. of Arizona, Modern Languages Bldg., Tucson, AZ 85721.

Phone: 520-621-5828. **Fax:** 520-621-3360.

Email: jgibson@kuat.arizona.edu **Web Site:** http://www.kuat.org

Technical Facilities: Channel No. 30 (566-572 MHz). Authorized power: 667.5-kw max. visual, aural. Antenna: 3583-ft above av. terrain, 163-ft. above ground, 8698-ft. above sea level.

Latitude	32°	24'	55"
Longitude	110°	42'	51"

Note: Latitude and longitude coordinates shown are based on the North American Datum of 1927 (NAD 27) as currently required by the Mass Media Bureau of the FCC.

Ownership: U. of Arizona.

Began Operation: Station operating; no on-air date

Personnel:

Jack Gibson, General Manager.

David Ross, Technical Services.

Martin Camacho, Business Development Specialist.

Hector Gonzalez, News Director.

John Anderson, Chief Engineer.

Lee Gilbert, Business Manager.

Rudy Casillas, Assistant General Manager & Program Manager.

Melissa Hays, Assistant General Manager & Development Manager.

Fran Sherlock, Production Manager.

Mike Serres, Assistant General Manager & Creative Services Director.

KUAT-TV
Tucson
Ch. 6

Licensee: Arizona Board of Regents, U. of Arizona, PO Box 210151, Tucson, AZ 85721.

Studio: Modern Languages Bldg., U. of Arizona, Tucson, AZ 85721.

Mailing Address: U. of Arizona, Modern Languages Building, Tucson, AZ 85721.

Phone: 520-621-5828. **Fax:** 520-621-3360.

Email: jgibson@kuat.arizona.edu **Web Site:** http://www.kuat.org

Technical Facilities: Channel No. 6 (82-88 MHz). Authorized power: 33.9-kw visual, aural. Antenna: 3612-ft above av. terrain, 192-ft. above ground, 8727-ft. above sea level.

Latitude	32°	24'	55"
Longitude	110°	42'	52"

Note: Latitude and longitude coordinates shown are based on the North American Datum of 1927 (NAD 27) as currently required by the Mass Media Bureau of the FCC.

Multichannel TV Sound: Stereo only.

Satellite Earth Station: Collins, 10-meter; Scientific-Atlanta, Rockwell receivers.

AM Affiliate: KUAT, 50-kw, 1550 kHz, .

Radio Stations(s): KUAT-FM, 12.5-kw, 90.5 MHz (No. 213), 3580-ft., KUAZ-FM, 89.1 MHz.

Ownership: U. of Arizona.

Began Operation: March 8, 1959.

Personnel:

Jack Gibson, General Manager.

David Ross, Technical Services.

Martin Camacho, Business Development Specialist.

Hector Gonzalez, News Director.

John Anderson, Chief Engineer.

Lee Gilbert, Business Manager.

Rudy Casillas, Assistant General Manager & Program Manager.

Melissa Hays, Assistant General Manager & Development Manager.

Fran Sherlock, Production Manager.

Mike Serres, Assistant General Manager & Creative Services Director.

Arkansas

KETG
Arkadelphia
Ch. 9

Licensee: Arkansas ETV Commission, PO Box 1250, 350 S. Donaghey St., Conway, AR 72033.

Studio: 350 S. Donaghey Ave., Conway, AR 72034.

Mailing Address: PO Box 1250, Conway, AR 72033.

Phones: 501-682-2386; 501-450-1727. **Fax:** 501-682-4122.

Email: gschultz@aetn.org **Web Site:** http://www.aetn.org

Technical Facilities: Channel No. 9 (186-192 MHz). Authorized power: 316-kw visual, aural. Antenna: 1048-ft above av. terrain, 1024-ft. above ground, 1262-ft. above sea level.

Latitude	33°	54'	26"
Longitude	93°	06'	46"

Transmitter: 2-mi. SE of Gurdon.

Note: Latitude and longitude coordinates shown are based on the North American Datum of 1927 (NAD 27) as currently required by the Mass Media Bureau of the FCC.

News Service: PBS.

Ownership: Arkansas ETV Commission.

Began Operation: October 2, 1976.

Personnel:

Allen Weatherly, Executive Director.

Robert Bland, Operations Director.

Tony Brooks, Deputy Director.

Gary Schultz, Director of Engineering.

Donna Smith, Finance & Administration Director.

Kathy Atkinson, Program Director.

Mona Dixon, Development Director.

Carole Adornetto, Production Director.

Mike McCullars, Research & Special Projects Director.

Kathleen Stafford, Learning Services Director.

Ron Johnson, Communications Director.

Kevin Lewis, Informational Technology Director.

KETG-DT
Arkadelphia
Ch. 13

Licensee: Arkansas ETV Commission, PO Box 1250, 350 S. Donaghey St., Conway, AR 72033.

Studio: 350 S. Donaghey Ave., Conway, AR 72034.

Mailing Address: PO Box 1250, Conway, AR 72033.

Phones: 501-682-2386; 501-450-1727. **Fax:** 501-682-4122.

Email: gschultz@aetn.org **Web Site:** http://www.aetn.org

Technical Facilities: Channel No. 13 (210-216 MHz). Authorized power: 7.3-kw visual, aural. Antenna: 1048-ft above av. terrain, 1024-ft. above ground, 1262-ft. above sea level.

Latitude	33°	54'	26"
Longitude	93°	06'	46"

Note: Latitude and longitude coordinates shown are based on the North American Datum of 1927 (NAD 27) as currently required by the Mass Media Bureau of the FCC.

Ownership: Arkansas ETV Commission.

Began Operation: June 1, 2004.

Personnel:

Allen Weatherly, Executive Director.

Tony Brooks, Deputy Director.

Robert Bland, Operations Director.

Gary Schultz, Director of Engineering.

Donna Smith, Finance & Administration Director.

Kathy Atkinson, Program Director.

Carole Adornetto, Production Director.

Mike McCullars, Research & Special Projects Director.

Mona Dixon, Development Director.

Kathleen Stafford, Learning Services Director.

Ron Johnson, Communications Director.

Kevin Lewis, Informational Technology Director.

KETZ-DT
El Dorado
Ch. 12

Licensee: Arkansas ETV Commission, PO Box 1250, 350 S. Donaghey St., Conway, AR 72033.

Studio: 350 S. Donaghey St., Conway, AR 72034.

Mailing Address: PO Box 1250, Conway, AR 72033.

Phone: 501-682-2386. **Fax:** 501-682-4122.

Email: gschultz@aetn.org **Web Site:** http://www.aetn.org

Technical Facilities: Channel No. 12 (204-210 MHz). Authorized power: 7.2-kw visual, aural. Antenna: 1765-ft above av. terrain, 1739-ft. above ground, 1867-ft. above sea level.

Latitude	33°	04'	41"
Longitude	92°	13'	41"

Note: Latitude and longitude coordinates shown are based on the North American Datum of 1927 (NAD 27) as currently required by the Mass Media Bureau of the FCC.

Ownership: Arkansas ETV Commission.

Began Operation: May 17, 2006. Station went directly to digital broadcast; no analog channel.

Personnel:

Allen Weatherly, Executive Director.

Tony Brooks, Deputy Director.

Robert Bland, Operations Director.

Gary Schultz, Director of Engineering.

Donna Smith, Finance & Administation Director.

Kathy Atkinson, Program Director.

Mona Dixon, Development Director.

Carole Adornetto, Production Manager.

Mike McCullars, Research & Special Projects Director.

Kathleen Stafford, Learning Services Director.

Ron Johnson, Communications Director.

Kevin Lewis, Information Technology Director.

KAFT
Fayetteville
Ch. 13

Licensee: Arkansas ETV Commission, PO Box 1250, 350 S. Donaghey St., Conway, AR 72033.

Studio: 350 S. Donaghey St., Conway, AR 72034.

Mailing Address: PO Box 1250, Conway, AR 72033.

Phones: 501-682-2386; 501-450-1727. **Fax:** 501-682-4122.

Email: gschultz@aetn.org **Web Site:** http://www.aetn.org

Technical Facilities: Channel No. 13 (210-216 MHz). Authorized power: 316-kw visual, aural. Antenna: 1644-ft above av. terrain, 1065-ft. above ground, 3376-ft. above sea level.

Latitude	35°	48'	53"
Longitude	94°	01'	41"

Transmitter: 5.7-mi. NE of Winslow.

Note: Latitude and longitude coordinates shown are based on the North American Datum of 1927 (NAD 27) as currently required by the Mass Media Bureau of the FCC.

News Service: PBS.

Ownership: Arkansas ETV Commission.

Began Operation: September 18, 1976.

Personnel:

Allen Weatherly, Executive Director.

Tony Brooks, Deputy Director.

Robert Bland, Operations Director.

Gary Schultz, Director of Engineering.

Donna Smith, Finance & Administration Director.

Kathy Atkinson, Program Director.

Mona Dixon, Development Director.

Carole Adornetto, Production Director.

Mike McCullars, Research & Special Projects Director.

Kathleen Stafford, Learning Services Director.

Ron Johnson, Communications Director.

Kevin Lewis, Information Technology Director.

KAFT-DT
Fayetteville
Ch. 9

Licensee: Arkansas ETV Commission, PO Box 1250, 350 S. Donaghey St., Conway, AR 72033.

Studio: 350 S. Donaghey Ave., Conway, AR 72034.

Mailing Address: PO Box 1250, Conway, AR 72033.

Phones: 501-682-2386; 501-450-1727. **Fax:** 501-682-4122.

Email: gschultz@aetn.org **Web Site:** http://www.aetn.org

Technical Facilities: Channel No. 9 (186-192 MHz). Authorized power: 19-kw visual, aural. Antenna: 1644-ft above av. terrain, 1065-ft. above ground, 3375-ft. above sea level.

Latitude	35°	48'	53"
Longitude	94°	01'	41"

Note: Latitude and longitude coordinates shown are based on the North American Datum of 1927 (NAD 27) as currently required by the Mass Media Bureau of the FCC.

Ownership: Arkansas ETV Commission.

Began Operation: May 18, 2004.

Personnel:

Allen Weatherly, Executive Director.

Tony Brooks, Deputy Director.

Robert Bland, Operations Director.

Gary Schultz, Director of Engineering.

Donna Smith, Finance & Administration Director.

Kathy Atkinson, Program Director.

Mona Dixon, Development Director.

Carole Adornetto, Production Director.

Mike McCullars, Research & Special Projects Director.

Kathleen Stafford, Learning Services Director.

Ron Johnson, Communications Director.

Kevin Lewis, Informational Technology Director.

KTEJ
Jonesboro
Ch. 19

Licensee: Arkansas ETV Commission, PO Box 1250, 350 S. Donaghey St., Conway, AR 72033.

Studio: 350 S. Donaghey St., Conway, AR 72034.

Mailing Address: PO Box 1250, Conway, AR 72033.

Phones: 501-682-2386; 501-450-1727. **Fax:** 501-682-4122.

Email: gschultz@aetn.org **Web Site:** http://www.aetn.org

Technical Facilities: Channel No. 19 (500-506 MHz). Authorized power: 1230-kw max. visual, aural. Antenna: 1018-ft above av. terrain, 933-ft. above ground, 1313-ft. above sea level.

Latitude	35°	54'	14"
Longitude	90°	46'	14"

Transmitter: 1.6-mi. E of Bono.

Note: Latitude and longitude coordinates shown are based on the North American Datum of 1927 (NAD 27) as currently required by the Mass Media Bureau of the FCC.

News Service: PBS.

Ownership: Arkansas ETV Commission.

Began Operation: May 1, 1976.

Personnel:

Allen Weatherly, Executive Director.

Tony Brooks, Deputy Director.

Robert Bland, Operations Director.

Gary Schultz, Director of Engineering.

Donna Smith, Finance & Administration Director.

Kathy Atkinson, Program Director.

Mona Dixon, Development Director.

Carole Adornetto, Production Manager.

Mike McCullars, Research & Special Projects Director.

Kathleen Stafford, Learning Services Director.

Ron Johnson, Communications Director.

Kevin Lewis, Information Technology Director.

KTEJ-DT
Jonesboro
Ch. 20

Licensee: Arkansas ETV Commission, PO Box 1250, 350 S. Donaghey St., Conway, AR 72033.

Studio: 350 S. Donaghey St., Conway, AR 72034.

Mailing Address: PO Box 1250, Conway, AR 72033.

Phones: 501-682-2386; 501-450-1727. **Fax:** 501-682-4122.

Email: gschultz@aetn.org **Web Site:** http://www.aetn.org

Technical Facilities: Channel No. 20 (506-512 MHz). Authorized power: 50-kw max. visual, aural. Antenna: 1018-ft above av. terrain, 933-ft. above ground, 1313-ft. above sea level.

Latitude	35°	54'	14"
Longitude	90°	46'	14"

Note: Latitude and longitude coordinates shown are based on the North American Datum of 1927 (NAD 27) as currently required by the Mass Media Bureau of the FCC.

Ownership: Arkansas ETV Commission.

Began Operation: Station operating; no on-air date

Personnel:

Allen Weatherly, Executive Director.

Tony Brooks, Deputy Director.

Robert Bland, Operations Director.

Gary Schultz, Director of Engineering.

Donna Smith, Finance & Administration Director.

Kathy Atkinson, Program Director.

Mona Dixon, Development Director.

Carole Adornetto, Production Manager.

Mike McCullars, Research & Special Projects Director.

Kathleen Stafford, Learning Services Director.

Ron Johnson, Communications Director.

Kevin Lewis, Information Technology Director.

KETS
Little Rock
Ch. 2

Licensee: Arkansas ETV Commission, PO Box 1250, 350 S. Donaghey St., Conway, AR 72033.

Studio: 350 S. Donaghey Ave., Conway, AR 72034.

Mailing Address: PO Box 1250, Conway, AR 72033.

Phones: 501-682-2386; 501-450-1727. **Fax:** 501-682-4122.

Email: gschultz@aetn.org **Web Site:** http://www.aetn.org

Technical Facilities: Channel No. 2 (54-60 MHz). Authorized power: 100-kw visual, 10-kw aural. Antenna: 1781-ft above av. terrain, 1775-ft. above ground, 2047-ft. above sea level.

Latitude	34°	28'	23"
Longitude	92°	12'	11"

Transmitter: U.S. Hwy. 65, 2-mi. N of Redfield.

Note: Latitude and longitude coordinates shown are based on the North American Datum of 1927 (NAD 27) as currently required by the Mass Media Bureau of the FCC.

News Service: PBS.

Ownership: Arkansas ETV Commission.

Began Operation: December 4, 1966.

Personnel:

Allen Weatherly, Executive Director.

Tony Brooks, Deputy Director.

Robert Bland, Operations Director.

Gary Schultz, Director of Engineering.

Donna Smith, Finance & Administration Director.

Kathy Atkinson, Program Director.

Mona Dixon, Development Director.

Carole Adornetto, Production Director.

Mike McCullars, Research & Special Projects Director.

Kathleen Stafford, Learning Services Director.

Ron Johnson, Communications Director.

Kevin Lewis, Informational Technology Director.

KETS-DT
Little Rock
Ch. 5

Licensee: Arkansas ETV Commission, PO Box 1250, 350 S. Donaghey St., Conway, AR 72033.

Studio: 350 S. Donaghey Ave., Conway, AR 72034.

Mailing Address: PO Box 1250, Conway, AR 72033.

Phones: 501-682-2386; 501-450-1727. **Fax:** 501-682-4122.

Email: gschultz@aetn.org **Web Site:** http://www.aetn.org

Technical Facilities: Channel No. 5 (76-82 MHz). Authorized power: 2.1-kw visual, aural. Antenna: 1798-ft above av. terrain, 1732-ft. above ground, 2070-ft. above sea level.

Latitude	34°	26'	31"
Longitude	92°	13'	03"

Note: Latitude and longitude coordinates shown are based on the North American Datum of 1927 (NAD 27) as currently required by the Mass Media Bureau of the FCC.

Ownership: Arkansas ETV Commission.

Began Operation: May 27, 2004.

Personnel:

Allen Weatherly, Executive Director.

Tony Brooks, Deputy Director.

Robert Bland, Operations Director.

Gary Schultz, Director of Engineering.

Donna Smith, Finance & Administration Director.

Kathy Atkinson, Program Director.

Mona Dixon, Development Director.

Carole Adornetto, Production Director.

Mike McCullars, Research & Special Projects Director.

Kathleen Stafford, Learning Services Director.

Ron Johnson, Communications Director.

Kevin Lewis, Informational Technology Director.

KKAP
Little Rock
Ch. 36

Licensee: Educational Broadcasting Corp., 3901 Hwy 121 S, Bedford, TX 76021.

Mailing Address: 3901 Hwy 121 S, Bedford, TX 76021.

Phone: 817-571-1229.

Email: marcus.lamb@daystar.com

Technical Facilities: Channel No. 36 (602-608 MHz). Authorized power: 320-kw max. visual, aural. Antenna: 1293-ft above av. terrain, 656-ft. above ground, 1709-ft. above sea level.

Latitude	34°	47'	56"
Longitude	92°	29'	44"

Transmitter: 12-mi. W of Little Rock, Shinall Mountain.

Note: Latitude and longitude coordinates shown are based on the North American Datum of 1927 (NAD 27) as currently required by the Mass Media Bureau of the FCC.

Ownership: Educational Broadcasting Corporation.

Began Operation: Station operating; no on-air date

KEMV
Mountain View
Ch. 6

Licensee: Arkansas ETV Commission, PO Box 1250, 350 S. Donaghey St., Conway, AR 72033.

Studio: 350 S. Donaghey Ave., Conway, AR 72034.

Mailing Address: PO Box 1250, Conway, AR 72033.

Phones: 501-682-2386; 501-450-1727. **Fax:** 501-682-4122.

Email: gschultz@aetn.org **Web Site:** http://www.aetn.org

Technical Facilities: Channel No. 6 (82-88 MHz). Authorized power: 100-kw visual, 10-kw aural. Antenna: 1390-ft above av. terrain, 995-ft. above ground, 2515-ft. above sea level.

Latitude	35°	48'	47"
Longitude	92°	17'	24"

Transmitter: 1.5-mi. NNE of Fox.

Note: Latitude and longitude coordinates shown are based on the North American Datum of 1927 (NAD 27) as currently required by the Mass Media Bureau of the FCC.

News Service: PBS.

Ownership: Arkansas ETV Commission.

Began Operation: November 16, 1980.

Personnel:

Allen Weatherly, Executive Director.

Tony Brooks, Deputy Director.

Robert Bland, Operations Director.

Gary Schultz, Director of Engineering.

Donna Smith, Finance & Administration Director.

Kathy Atkinson, Program Director.

Mona Dixon, Development Director.

Carole Adornetto, Production Director.

Mike McCullars, Research & Special Projects Director.

Kathleen Stafford, Learning Services Director.

Ron Johnson, Communications Director.

Kevin Lewis, Informational Technology Director.

KEMV-DT
Mountain View
Ch. 13

Licensee: Arkansas ETV Commission, PO Box 1250, 350 S. Donaghey St., Conway, AR 72033.

Studio: 350 S. Donaghey Ave., Conway, AR 72034.

Mailing Address: PO Box 1250, Conway, AR 72033.

Phones: 501-682-2386; 501-450-1727. **Fax:** 501-682-4122.

Email: gschultz@aetn.org **Web Site:** http://www.aetn.org

Technical Facilities: Channel No. 13 (210-216 MHz). Authorized power: 4.05-kw visual, aural. Antenna: 1336-ft above av. terrain, 889-ft. above ground, 2409-ft. above sea level.

Latitude	35°	48'	47"
Longitude	92°	17'	24"

Note: Latitude and longitude coordinates shown are based on the North American Datum of 1927 (NAD 27) as currently required by the Mass Media Bureau of the FCC.

Ownership: Arkansas ETV Commission.

Began Operation: May 20, 2004.

Personnel:

Allen Weatherly, Executive Director.

Tony Brooks, Deputy Director.

Robert Bland, Operations Director.

Gary Schultz, Director of Engineering.

Donna Smith, Finance & Administration Director.

Kathy Atkinson, Program Director.

Mona Dixon, Development Director.

Carole Adornetto, Production Director.

Mike McCullars, Research & Special Projects Director.

Kathleen Stafford, Learning Services Director.

Ron Johnson, Communications Director.

Kevin Lewis, Informational Technology Director.

California

KBSV
Ceres
Ch. 23

Licensee: Bet-Nahrain Inc., PO Box 4116, Modesto, CA 95352.

Studio: 3119 S. Central Ave., Ceres, CA 95307.

Mailing Address: PO Box 4116, Modesto, CA 95352.

Phones: 209-522-3229; 209-538-4130. **Fax:** 209-538-2795.

Email: kbsv@aol.com **Web Site:** http://www.betnahrain.org/kbsv/kbsv.htm

Technical Facilities: Channel No. 23 (524-530 MHz). Authorized power: 15-kw max. visual, aural. Antenna: 154-ft above av. terrain, 157-ft. above ground, 246-ft. above sea level.

Latitude	37°	35'	21"
Longitude	120°	57'	23"

Transmitter: 3111 S. Central Ave., Ceres.

Note: Latitude and longitude coordinates shown are based on the North American Datum of 1927 (NAD 27) as currently required by the Mass Media Bureau of the FCC.

Ownership: Bet-Nahrain Inc.

Began Operation: April 14, 1996.

Personnel:

Sargon Oadesho, General Manager.

Shemiran Oaniali, Vice President.

Richard Green, Chief Engineer.

Lena Lazar, Secretary.

KBSV-DT
Ceres
Ch. 15

Grantee: Bet-Nahrain Inc., PO Box 4116, Modesto, CA 95352.

Studio: 3119 S. Central Ave., Ceres, CA 95307.

Mailing Address: PO Box 4116, Modesto, CA 95352.

Phones: 209-522-3229; 209-538-4130. **Fax:** 209-538-2795.

Email: kbsv@aol.com **Web Site:** http://www.betnahrain.org/kbsv/kbsv.htm

Technical Facilities: Channel No. 15 (476-482 MHz). Authorized power: 18.6-kw max. visual, aural. Antenna: 495-ft above av. terrain, 66-ft. above ground, 1129-ft. above sea level.

Latitude	37°	29'	32.3"
Longitude	121°	13'	27.8"

Note: Latitude and longitude coordinates shown are based on the North American Datum of 1927 (NAD 27) as currently required by the Mass Media Bureau of the FCC.

Ownership: Bet-Nahrain Inc.

Began Operation: Station operating; no on-air date

Personnel:

Sargon Oadesho, General Manager.

Shemiran Oaniali, Vice President.

Richard Green, Chief Engineer.

Lena Lazar, Secretary.

KRCB
Cotati
Ch. 22

Licensee: Rural California Broadcasting Corp., 5850 LaBath Ave., Rohnert Park, CA 94928.

Studio: 5850 LaBath Ave., Rohnert Park, CA 94928.

Mailing Address: 5850 LaBath Ave., Rohnert Park, CA 94928.

Phones: 707-584-2000; 800-287-2722. **Fax:** 707-585-1363.

Email: viewer@krcb.org **Web Site:** http://www.krcb.org

Technical Facilities: Channel No. 22 (518-524 MHz). Authorized power: 67.6-kw max. visual, aural. Antenna: 2034-ft above av. terrain, 187-ft. above ground, 2638-ft. above sea level.

Latitude	38°	20'	54"
Longitude	122°	34'	37"

Holds CP for change to 60-kw max. visual, 2068-ft above av. terrain, 194-ft. above ground, 2635-ft. above sea level lat. 38° 20' 54.7", long. 122° 34' 37.5"; BMPET-20060804AFX.

Transmitter: Sonoma Mountain Rd., 3.1-mi. WSW of Glen Ellen.

Note: Latitude and longitude coordinates shown are based on the North American Datum of 1927 (NAD 27) as currently required by the Mass Media Bureau of the FCC.

Satellite Earth Station: Acrodyne; SatCom, 7-meter C-band; Scientific-Atlanta receivers.

Ownership: Rural California Broadcasting Corp.

Began Operation: December 2, 1984.

Personnel:

Nancy Oobbs, President & Chief Executive Officer.

Stan Marvin, Program & Production Manager.

Larry Stratton, Chief Engineer.

KRCB-DT
Cotati
Ch. 23

Grantee: Rural California Broadcasting Corp., 5850 LaBath Ave., Rohnert Park, CA 94928.

Studio: 5850 LaBath Ave., Rohnert Park, CA 94928.

Mailing Address: 5850 LaBath Ave., Rohnert Park, CA 94928.

Phones: 707-584-2000; 800-287-2722. **Fax:** 707-585-1363.

Email: viewer@krcb.org **Web Site:** http://www.krcb.org

Technical Facilities: Channel No. 23 (524-530 MHz). Authorized power: 105-kw max. visual, aural. Antenna: 2068-ft above av. terrain, 194-ft. above ground, 2635-ft. above sea level.

Latitude	38°	20'	54.7"
Longitude	122°	34'	37.5"

Note: Latitude and longitude coordinates shown are based on the North American Datum of 1927 (NAD 27) as currently required by the Mass Media Bureau of the FCC.

Ownership: Rural California Broadcasting Corp.

Began Operation: Station operating under Special Temporary Authority at 4.7-kw max. visual; no on-air date

Personnel:

Nancy Oobbs, President & Chief Executive Officer.

Steve Marvin, Program & Production Manager.

Larry Stratton, Chief Engineer.

KEET
Eureka
Ch. 13

Licensee: Redwood Empire Public Television Inc., PO Box 13, Eureka, CA 95502-0013.

Studio: 7246 Humboldt Hill Rd., Eureka, CA 95503.

Mailing Address: PO Box 13, Eureka, CA 95502-0013.

Phone: 707-445-0813. **Fax:** 707-445-8977.

Email: letters@keet-tv.org **Web Site:** http://www.keet.org

Technical Facilities: Channel No. 13 (210-216 MHz). Authorized power: 182-kw visual, aural. Antenna: 1804-ft above av. terrain, 420-ft. above ground, 3071-ft. above sea level.

Latitude	40°	43'	38"
Longitude	123°	58'	16"

Holds CP for change to 1803-ft above av. terrain, 419-ft. above ground, 3072-ft. above sea level lat. 40° 43' 38.9", long. 123° 58' 16"; BPET-20041101AHG.

Note: Latitude and longitude coordinates shown are based on the North American Datum of 1927 (NAD 27) as currently required by the Mass Media Bureau of the FCC.

Multichannel TV Sound: Stereo and separate audio program.

Satellite Earth Stations: NEC; Winegard, 3.5-meter KC-band; Vertex, 4.5-meter Ku-band; Collins receivers.

Ownership: Redwood Empire Public TV Inc.

Began Operation: April 14, 1969.

Personnel:

Ronald Schoenherr, Executive Director.

Karen Barnes, Assistant Manager & Programming Director.

Jeffrey Reinus, Underwriting Executive.

Joel M. Householter, Engineering Director.

Claire Reynolds, Community Relations & Outreach.

Seth Frankel, Production Manager.

Therese Buck, Traffic Manager.

KEET-DT
Eureka
Ch. 11

Grantee: Redwood Empire Public Television Inc., PO Box 13, Eureka, CA 95502-0013.

Studio: 7246 Humboldt Hill Rd., Eureka, CA 95503.

Mailing Address: PO Box 13, Eureka, CA 95502-0013.

Phone: 707-445-0813. **Fax:** 707-445-8977.

Email: letters@keet-tv.org **Web Site:** http://www.keet.org

Technical Facilities: Channel No. 11 (198-204 MHz). Authorized power: 40-kw visual, aural. Antenna: 1803-ft above av. terrain, 419-ft. above ground, 3069-ft. above sea level.

Latitude	40°	43'	38.9"
Longitude	123°	58'	17.0"

Note: Latitude and longitude coordinates shown are based on the North American Datum of 1927 (NAD 27) as currently required by the Mass Media Bureau of the FCC.

Ownership: Redwood Empire Public TV Inc.

Began Operation: Station operating under Special Temporary Authority at 18-kw visual· no on-air date

Personnel:

Ronald Schoenherr, Executive Director.

Karen Barnes, Assistant Manager & Programming Director.

Jeffrey Reinus, Underwriting Executive.

Joel M. Householter, Engineering Director.

Claire Reynolds, Community Relations & Outreach.

Seth Frankel, Production Manager.

Therese Buck, Traffic Manager.

KVPT
Fresno
Ch. 18

Licensee: Valley Public Television Inc., 1544 Van Ness Ave., Fresno, CA 93721.

Studio: 1544 Van Ness Ave., Fresno, CA 93721.

Mailing Address: 1544 Van Ness Ave., Fresno, CA 93721.

Phone: 559-266-1800. **Fax:** 559-650-1880.

Email: etorres@kvpt.org **Web Site:** http://www.kvpt.org

Technical Facilities: Channel No. 18 (494-500 MHz). Authorized power: 562-kw max. visual, 112-kw aural. Antenna: 2220-ft above av. terrain, 245-ft. above ground, 3641-ft. above sea level.

Latitude	36°	44'	45"
Longitude	119°	16'	52"

Transmitter: Bear Mountain, 28-mi. E of Fresno.

Note: Latitude and longitude coordinates shown are based on the North American Datum of 1927 (NAD 27) as currently required by the Mass Media Bureau of the FCC.

Multichannel TV Sound: Stereo only.

Satellite Earth Station: Comark; Andrew, 10-meter C-band; Standard Communications receivers.

Ownership: Valley Public Television Inc.

Began Operation: April 10, 1977.

Personnel:

Paula Castadio, President & Chief Executive Officer.

Rodger Hixon, Chief Engineer.

Phyllis Brotherton, Senior Vice President & Chief Financial Officer.

Jerry Lee, Vice President of Programming & Communications.

Eva Torres, Development Director.

Bob Tyrcha, Senior Producer.

Deb Sanders, Traffic Manager.

Nancy Anderson, Membership Manager.

Marci Seher, Educational Services & Outreach Coordinator.

KVPT-DT
Fresno
Ch. 40

Licensee: Valley Public Television Inc., 1544 Van Ness Ave., Fresno, CA 93721.

Studio: 1544 Van Ness Ave., Fresno, CA 93721.

Mailing Address: 1544 Van Ness Ave., Fresno, CA 93721.

Phone: 559-266-1800. **Fax:** 559-650-1880.

Email: etorres@kvpt.org **Web Site:** http://www.kvpt.org

Technical Facilities: Channel No. 40 (626-632 MHz). Authorized power: 250-kw max. visual, aural. Antenna: 2290-ft above av. terrain, 220-ft. above ground, 3615-ft. above sea level.

Latitude	36°	44'	45.0"
Longitude	119°	16'	51.6"

Note: Latitude and longitude coordinates shown are based on the North American Datum of 1927 (NAD 27) as currently required by the Mass Media Bureau of the FCC.

Ownership: Valley Public Television Inc.

Began Operation: September 1, 2004.

Personnel:

Paula Castadio, President & Chief Executive Officer.

Rodger Hixon, Chief Engineer.

Phyllis Brotherton, Senior Vice President & Chief Financial Officer.

Jerry Lee, Vice President of Programming & Communications.

Eva Torres, Development Director.

Bob Tyrcha, Senior Producer.

Deb Sanders, Traffic Manager.

Nancy Anderson, Membership Manager.

Marci Seher, Educational Services & Outreach Coordinator.

KOCE-DT
Huntington Beach
Ch. 48

Licensee: KOCE-TV Foundation, 15751 Gothard St., Huntington Beach, CA 92647.

Studio: 15751 Gothard St., Huntington Beach, CA 92647.

Mailing Address: PO Box 2476, 15751 Gothard St, Huntington Beach, CA 92647.

Phone: 714-895-5623. **Fax:** 714-895-0852.

Email: kmische@koce.org **Web Site:** http://www.koce.org

Technical Facilities: Channel No. 48 (674-680 MHz). Authorized power: 1000-kw max. visual, aural. Antenna: 3113-ft above av. terrain, 322-ft. above ground, 6029-ft. above sea level.

Latitude	34°	13'	35"
Longitude	118°	03'	57"

Note: Latitude and longitude coordinates shown are based on the North American Datum of 1927 (NAD 27) as currently required by the Mass Media Bureau of the FCC.

Ownership: KOCE-TV Foundation.

Began Operation: May 1, 2003.

Personnel:

Mel Rogers, President & General Manager.

Bruce Reed, Vice President & Station Manager.

Roger Yoakum, Chief Engineer.

Pat Petric, Broadcast Manager & Program Director.

Jude Schaefer, Promotion Director.

Bette Kain, Senior Development Director.

Nicole Quirk, Traffic Manager.

John Newton, Viewer Services Director.

KOCE-TV
Huntington Beach
Ch. 50

Licensee: KOCE-TV Foundation, 15751 Gothard St., Huntington Beach, CA 92647.

Studio: 15751 Gothard St., Huntington Beach, CA 92647.

Mailing Address: PO Box 2476, 15751 Gothard St, Huntington Beach, CA 92647.

Phone: 714-895-5623. **Fax:** 714-895-0852.

Email: kmische@koce.org **Web Site:** http://www.koce.org

Technical Facilities: Channel No. 50 (686-692 MHz). Authorized power: 2354-kw max. visual, aural. Antenna: 3113-ft above av. terrain, 322-ft. above ground, 6030-ft. above sea level.

Latitude	34°	13'	35"
Longitude	118°	03'	57"

Note: Latitude and longitude coordinates shown are based on the North American Datum of 1927 (NAD 27) as currently required by the Mass Media Bureau of the FCC.

Satellite Earth Stations: Harris; Vertex, 4.7-meter Ku-band; Andrew, 10-meter C-band; Standard Communications receivers.

Ownership: KOCE-TV Foundation.

Began Operation: November 20, 1972. Sale to present owner by Coast Community College District approved by FCC September 9, 2004.

Personnel:

Mel Rogers, President & General Manager.

Bruce Reed, Vice President & Station Manager.

Roger Yoakum, Chief Engineer.

Pat Petric, Broadcast Manager & Program Director.

Jude Schaefer, Promotion Director.

Bette Kain, Senior Development Director.

Nicole Quirk, Traffic Manager.

John Newton, Viewer Services Director.

KCET
Los Angeles
Ch. 28

Licensee: Community TV of Southern California, 4401 Sunset Blvd., Los Angeles, CA 90027.

Studio: 4401 Sunset Blvd., Los Angeles, CA 90027.

Mailing Address: 4401 Sunset Blvd., Los Angeles, CA 90027.

Phone: 323-666-6500. **Fax:** 323-665-6067.

Web Site: http://www.kcet.org

Technical Facilities: Channel No. 28 (554-560 MHz). Authorized power: 2450-kw max. & 148-kw horizontal visual, 240-kw & 14.8-kw horizontal aural. Antenna: 3040-ft above av. terrain, 363-ft. above ground, 6022-ft. above sea level.

Latitude	34°	13'	26"
Longitude	118°	03'	44"

Transmitter: Mount Wilson.

Note: Latitude and longitude coordinates shown are based on the North American Datum of 1927 (NAD 27) as currently required by the Mass Media Bureau of the FCC.

Multichannel TV Sound: Stereo and separate audio program.

Satellite Earth Stations: Hughes, 5-meter C-band; Andrew, 10-meter C-band; Rockwell, Hughes, Collins receivers.

Ownership: Community TV of Southern California.

Began Operation: September 28, 1964.

Personnel:

Al Jerome, President & Chief Executive Officer.

Deborah A. Hinton, Executive Vice President, Operations & Chief Financial Officer.

Roger Workman, Executive Vice President, Institutional Advancement.

Barbara Goen, Senior Vice President, Communications.

Mary Mazur, Senior Vice President, Programming & Production.

Susan Erburu Reardon, Senior Vice President & General Counsel.

Nancy Rishagen, Senior Vice President, Development.

Shawn Aminian, Vice President, Information Technology & Chief Information Officer.

Lourdes Nunez-Burgess, Vice President, Human Resources.

Jackie Kain, Vice President, New Media.

Horace Scott, Vice President, Engineering & Operations.

Renee Williams, Vice President, Membership Marketing.

Val Zavala, Vice President, News & Public Affairs.

Bill Borroughs, Chief Engineer.

KCET-DT
Los Angeles
Ch. 59

Licensee: Community TV of Southern California, 4401 Sunset Blvd., Los Angeles, CA 90027.

Studio: 4401 Sunset Blvd., Los Angeles, CA 90027.

Mailing Address: 4401 Sunset Blvd., Los Angeles, CA 90027.

Phone: 323-666-6500. **Fax:** 323-665-6067.

Web Site: http://www.kcet.org

Technical Facilities: Channel No. 59 (740-746 MHz). Authorized power: 190-kw max. visual, aural. Antenna: 2995-ft above av. terrain, 285-ft. above ground, 5945-ft. above sea level.

Latitude	34°	13'	26"
Longitude	118°	03'	44"

Holds CP for change to 340-kw max. visual; BMPEDT-20000428ADF.

Transmitter: 47 Audio Rd., Mount Wilson antenna farm, 15.5-mi. NE of Los Angeles.

Note: Latitude and longitude coordinates shown are based on the North American Datum of 1927 (NAD 27) as currently required by the Mass Media Bureau of the FCC.

Ownership: Community TV of Southern California.

Began Operation: April 1, 2002.

Personnel:

Al Jerome, President & Chief Executive Officer.

Deborah Hinton, Executive Vice President, Operations & Chief Financial Officer.

Roger Workman, Executive Vice President, Institutional Advancement.

Barbara Goen, Senior Vice President, Communications.

Mary Mazur, Senior Vice President, Programming & Production.

Susan Reardon, Senior Vice President & General Counsel.

Nancy Rishagen, Senior Vice President, Development.

Shawn Aminian, Vice President, Information Technology & Chief Information Officer.

Lourdes Nunez-Burgess, Vice President, Human Resources.

Jackie Kain, Vice President, New Media.

Horace Scott, Vice President, Engineering & Operations.

Renee Williams, Vice President, Membership Marketing.

Val Zavala, Vice President, News & Public Affairs.

Bill Borroughs, Chief Engineer.

KLCS
Los Angeles
Ch. 58

Licensee: Los Angeles Unified School District, PO Box 3307, Los Angeles, CA 90051.

Studio: 1061 W. Temple St., Los Angeles, CA 90012-1590.

Mailing Address: 1061 W. Temple St., Los Angeles, CA 90012-1590.

Phone: 213-625-6958. **Fax:** 213-481-1019.

Email: info@klcs.pbs.org **Web Site:** http://www.klcs.org

Technical Facilities: Channel No. 58 (734-740 MHz). Authorized power: 2570-kw max. visual, & 110-kw horizontal aural. Antenna: 2955-ft above av. terrain, 167-ft. above ground, 5823-ft. above sea level.

Latitude	34°	13'	26"
Longitude	118°	03'	45"

Transmitter: Mount Wilson.

Note: Latitude and longitude coordinates shown are based on the North American Datum of 1927 (NAD 27) as currently required by the Mass Media Bureau of the FCC.

Ownership: Los Angeles City Board of Education.

Began Operation: November 5, 1973.

Personnel:

Janalyn W. Glymph, General Manager.

Sabrina Fair Thomas, Operations & Programming Director.

Jorge Briseno, News & Marketing Director.

Ann Tsao, Business Manager.

KLCS-DT
Los Angeles
Ch. 41

Licensee: Los Angeles Unified School District, PO Box 3307, Los Angeles, CA 90051.

Studio: 1061 W. Temple St., Los Angeles, CA 90012.

Mailing Address: 1061 W. Temple St., Los Angeles, CA 90012.

Phone: 213-625-6958. **Fax:** 213-481-1019.

Email: info@klcs.pbs.org **Web Site:** http://www.klcs.org

Technical Facilities: Channel No. 41 (632-638 MHz). Authorized power: 162-kw max. visual, aural. Antenna: 2955-ft above av. terrain, 167-ft. above ground, 5823-ft. above sea level.

Latitude	34°	13'	26"
Longitude	118°	03'	45"

Note: Latitude and longitude coordinates shown are based on the North American Datum of 1927 (NAD 27) as currently required by the Mass Media Bureau of the FCC.

Ownership: Los Angeles City Board of Education.

Began Operation: Station operating; no on-air date.

Personnel:

Janalyn Glymph, General Manager.

Jorge Briseno, News & Marketing Director.

Ann Tsao, Business Manager.

Sabrina Fair Thomas, Operations & Programming Director.

KIXE-DT
Redding
Ch. 18

Grantee: Northern California Educational TV Assn. Inc., 603 N. Market St., Redding, CA 96003.

Studio: 603 N. Market St., Redding, CA 96003.

Mailing Address: 603 N. Market St., Redding, CA 96003.

Phone: 530-243-5493. **Fax:** 530-243-7443.

Email: mtisdel@kixe.org **Web Site:** http://www.kixe.org

Technical Facilities: Channel No. 18 (494-500 MHz). Authorized power: 93-kw max. visual, aural. Antenna: 3622-ft above av. terrain, 118-ft. above ground, 6319-ft. above sea level.

Latitude	40°	36'	09"
Longitude	122°	39'	01"

Note: Latitude and longitude coordinates shown are based on the North American Datum of 1927 (NAD 27) as currently required by the Mass Media Bureau of the FCC.

Ownership: Northern California Educational TV Assn. Inc.

Began Operation: Station operating under Special Temporary Authority at 17.4-kw max. visual; no on-air date

Personnel:

Myron Tisdel, General Manager.

Mike Lampella, Operations Manager.

Brian Anderson, Chief Engineer.

Renee Cooper, Business & Personnel Manager.

Brad Fay, Programming & Production Director.

Anne Kerns, Development Director.

Mike Herger, Production Manager.

Lorraine Dechter, Producer.

Denise Bross, Public Information Director.

Lori Fenn, Traffic Manager.

Fred Gebstadt, Corporate Underwriter.

Pauline Horner, Membership Coordinator.

Rob Keenan, On-Air Fundraising Manager.

Kitty Conners, Volunteer Coordinator.

KIXE-TV
Redding
Ch. 9

Licensee: Northern California Educational TV Assn. Inc., 603 N. Market St., Redding, CA 96003.

Studio: 603 N. Market St., Redding, CA 96003.

Mailing Address: 603 N. Market St., Redding, CA 96003.

Phone: 530-243-5493. **Fax:** 530-243-7443.

Email: mtisdel@kixe.org **Web Site:** http://www.kixe.org

Technical Facilities: Channel No. 9 (186-192 MHz). Authorized power: 115-kw visual, 12-kw aural. Antenna: 3600-ft above av. terrain, 100-ft. above ground, 6200-ft. above sea level.

Latitude	40°	36'	09"
Longitude	122°	39'	01"

Transmitter: Shasta-Bally Mountain, 13-mi. W of Redding.

Note: Latitude and longitude coordinates shown are based on the North American Datum of 1927 (NAD 27) as currently required by the Mass Media Bureau of the FCC.

Satellite Earth Stations: Larcan; Vertex, 7.5-meter Ku-band; Andrew, 10-meter C-band; Standard Communications, General Instrument receivers.

Ownership: Northern California Educational TV Assn. Inc.

Began Operation: October 5, 1964.

Personnel:

Myron Tisdel, General Manager.

Mike Lampella, Operations Manager.

Brian Anderson, Chief Engineer.

Renee Cooper, Business & Personnel Manager.

Brad Fay, Programming & Production Director.

Anne Kerns, Development Director.

Mike Herger, Production Manager.

Lorraine Dechter, Producer.

Denise Bross, Public Information Director.

Lori Fenn, Traffic Manager.

Fred Gebstadt, Corporate Underwriter.

Pauline Horner, Membership Coordinator.

Rob Keenan, On-Air Fundraising Manager.

Kitty Conners, Volunteer Coordinator.

KVIE
Sacramento
Ch. 6

Licensee: KVIE Inc., PO Box 6, Sacramento, CA 95812-0006.

Studio: 2595 Capitol Oaks Dr., Sacramento, CA 95833.

Mailing Address: PO Box 6, Sacramento, CA 95812-0006.

Phones: 916-929-5843; 800-347-5843. **Fax:** 916-929-7215.

Email: hosley@kvie.org **Web Site:** http://www.kvie.org

Technical Facilities: Channel No. 6 (82-88 MHz). Authorized power: 100-kw visual, aural. Antenna: 1804-ft above av. terrain, 1814-ft. above ground, 1811-ft. above sea level.

Latitude	38°	16'	18"
Longitude	121°	30'	22"

Transmitter: 1400 Twin Cities Rd., Walnut Grove.

Note: Latitude and longitude coordinates shown are based on the North American Datum of 1927 (NAD 27) as currently required by the Mass Media Bureau of the FCC.

Multichannel TV Sound: Stereo and separate audio program.

Satellite Earth Station: Larcan; Vertex, 4.5-meter Ku-band.

News Service: PBS.

Ownership: KVIE Inc.

Began Operation: February 23, 1959.

Personnel:

David Hosley, President & General Manager.

Mike Sanford, Vice President, Content Production.

Michael Wall, Vice President, Technology.

Michelle Kuo Harris, Chief Financial Officer.

Margaret Stigers, Program & Broadcast Operations Director.

David Lowe, Vice President, Marketing & Development.

J. Greenberg, Executive Producer, Local Production.

KVIE-DT
Sacramento
Ch. 53

Licensee: KVIE Inc., PO Box 6, Sacramento, CA 95812-0006.

Studio: 2595 Capitol Oaks Dr., Sacramento, CA 95833.

Mailing Address: PO Box 6, Sacramento, CA 95812-0006.

Phones: 916-929-5843; 800-347-5843. **Fax:** 916-929-7215.

Email: hosley@kvie.org **Web Site:** http://www.kvie.org

Technical Facilities: Channel No. 53 (704-710 MHz). Authorized power: 360-kw max. visual, aural. Antenna: 1857-ft above av. terrain, 1860-ft. above ground, 1862-ft. above sea level.

Latitude	38°	16'	18"
Longitude	121°	30'	18"

Transmitter: 1400 Twin Cities Rd., Walnut Grove.

Note: Latitude and longitude coordinates shown are based on the North American Datum of 1927 (NAD 27) as currently required by the Mass Media Bureau of the FCC.

News Service: PBS.

Ownership: KVIE Inc.

Began Operation: Station operating; no on-air date

Personnel:

David Hosley, President & General Manager.

Mike Sanford, Vice President, Content Production.

Michael Wall, Vice President, Technology.

Michelle Kuo Harris, Chief Financial Officer.

Margaret Stigers, Program & Broadcast Operations Director.

David Lowe, Vice President, Marketing & Development.

J. Greenberg, Executive Producer, Local Production.

KVCR-DT
San Bernardino
Ch. 26

Grantee: San Bernardino Community College District, 701 S. Mt. Vernon Ave., San Bernardino, CA 92410.

Studio: 701 S. Mt. Vernon Ave., San Bernardino, CA 92410-2798.

Mailing Address: 701 S. Mt. Vernon Ave., San Bernardino, CA 92410-2798.

Phone: 909-384-4444. **Fax:** 909-885-2116.

Email: lillian_vasquez@kvcr.sbccd.org **Web Site:** http://www.kvcr.org

Technical Facilities: Channel No. 26 (542-548 MHz). Authorized power: 475-kw max. visual, aural. Antenna: 1672-ft above av. terrain, 174-ft. above ground, 3125-ft. above sea level.

Latitude	33°	57'	57"
Longitude	117°	17'	05"

Transmitter: 10550 Box Springs Mountain Rd., Moreno Valley.

Note: Latitude and longitude coordinates shown are based on the North American Datum of 1927 (NAD 27) as currently required by the Mass Media Bureau of the FCC.

Ownership: San Bernardino Community College District.

Began Operation: May 1, 2003.

Personnel:

Larry Ciecalone, General Manager.

Tom Guptill, Chief Engineer.

Don Leiffer Jr., Program Director.

Al Gondos, Producer & Director.

Lillian Vasquez, Marketing & Promotions Director.

Gina Guerrero, Executive Secretary.

KVCR-TV
San Bernardino
Ch. 24

Licensee: San Bernardino Community College District, 701 S. Mt. Vernon Ave., San Bernardino, CA 92410.

Studio: 701 S. Mount Vernon Ave., San Bernardino, CA 92410-2798.

Mailing Address: 701 S. Mt Vernon Ave., San Bernardino, CA 92410-2798.

Phone: 909-384-4444. **Fax:** 909-885-2116.

Email: lillian_vasquez@kvcr.sbccd.org **Web Site:** http://www.kvcr.org

Technical Facilities: Channel No. 24 (530-536 MHz). Authorized power: 1320-kw max. visual, aural. Antenna: 1672-ft above av. terrain, 174-ft. above ground, 3125-ft. above sea level.

Latitude	33°	57'	57"
Longitude	117°	17'	05"

Transmitter: 10550 Box Springs Mountain Rd., Moreno Valley.

Note: Latitude and longitude coordinates shown are based on the North American Datum of 1927 (NAD 27) as currently required by the Mass Media Bureau of the FCC.

Multichannel TV Sound: Stereo and separate audio program.

Satellite Earth Station: Larcan; Collins, 10-meter; Collins receivers.

Radio Stations(s): KVCR, 0.9-kw, 91.9 MHz (No. 220), 154-ft.

News Service: PBS.

Ownership: San Bernardino Community College District.

Began Operation: September 11, 1962.

Personnel:

Larry R. Ciecalone, General Manager.

Thomas Guptill, Chief Engineer.

Don Leiffer Jr., Program Director.

Al Gondos, Producer & Director.

Lillian Vasquez, Marketing & Promotions Director.

Gina Guerrero, Executive Secretary.

KPBS
San Diego
Ch. 15

Licensee: Board of Trustees, California State U. for San Diego State U., 5200 Campanile Dr, MC 5400, San Diego, CA 92182.

Studio: 5200 Campanile Dr., San Diego, CA 92182.

Mailing Address: 5200 Campanile Dr., San Diego State U., San Diego, CA 92182.

Phone: 619-594-1515. **Fax:** 619-594-3812.

Email: dmyrland@kpbs.org **Web Site:** http://www.kpbs.org

Technical Facilities: Channel No. 15 (476-482 MHz). Authorized power: 3310-kw max. visual, aural. Antenna: 1877-ft above av. terrain, 182-ft. above ground, 2677-ft. above sea level.

Latitude	32°	41'	53"
Longitude	116°	56'	03"

Note: Latitude and longitude coordinates shown are based on the North American Datum of 1927 (NAD 27) as currently required by the Mass Media Bureau of the FCC.

Multichannel TV Sound: Stereo and separate audio program.

Satellite Earth Stations: Harris; Comtech, 3.8-meter Ku-band; Andrew, 5-meter C-band; Andrew, 10-meter C-band; Standard Communications, Scientific-Atlanta, Collins receivers.

Radio Stations(s): KPBS-FM, 1.75-kw, 89.5 MHz (No. 208), 1902-ft.

News Service: AP.

Ownership: California State U. for San Diego State U.

Began Operation: June 25, 1967.

Personnel:

Doug Myrland, General Manager.

Nancy Worlie, Communications Director.

Leon Messenie, Chief Engineer.

Horst Bruenjes, Associate General Manager, Business, Finance & Operations.

Keith York, Program Director.

Deanna Martin Mackey, Associate General Manager, Marketing, Education & New Media.

Jeff Wergeles, Development Director.

Anna Bunge, Traffic Manager.

KPBS-DT
San Diego
Ch. 30

Licensee: Board of Trustees, California State U. for San Diego State U., 5200 Campanile Dr, MC 5400, San Diego, CA 92182.

Studio: 5200 Campanile Dr., San Diego, CA 92182.

Mailing Address: 5200 Campanile Dr., San Diego State U., San Diego, CA 92182.

Phone: 619-594-1515. **Fax:** 619-594-3812.

Email: dmyrland@kpbs.org **Web Site:** http://www.kpbs.org

Technical Facilities: Channel No. 30 (566-572 MHz). Authorized power: 350-kw max. visual, aural. Antenna: 1862-ft above av. terrain, 167-ft. above ground, 2661-ft. above sea level.

Latitude	32°	41'	53"
Longitude	116°	56'	03"

Note: Latitude and longitude coordinates shown are based on the North American Datum of 1927 (NAD 27) as currently required by the Mass Media Bureau of the FCC.

Ownership: California State U. for San Diego State U.

Began Operation: November 21, 2001. High Definition.

Personnel:

Doug Myrland, General Manager.

Nancy Worlie, Communications Director.

Leon Messenie, Chief Engineer.

Tom Karlo, Associate General Manager, Business, Finance & Operations.

Keith York, Program Director.

Deanna Martin Mackey, Associate General Manager, Marketing, Education & New Media.

Jeff Wergeles, Development Director.

Anna Bunge, Traffic Manager.

KMTP-DT
San Francisco
Ch. 33

Grantee: Minority Television Project Inc., 1504 Bryant St., San Francisco, CA 94103.

Studio: 1504 Bryant St., San Francisco, CA 94103.

Mailing Address: 1504 Bryant St., San Francisco, CA 94103.

Phones: 415-777-3232; 650 254 1233. **Fax:** 415-552-3209.

Email: kmtpgm@pacbell.net **Web Site:** http://www.kmtp.org

Technical Facilities: Channel No. 33 (584-590 MHz). Authorized power: 500-kw max. visual, aural. Antenna: 1627-ft above av. terrain, 883-ft. above ground, 1715-ft. above sea level.

Latitude	37°	45'	19"
Longitude	122°	27'	06"

Note: Latitude and longitude coordinates shown are based on the North American Datum of 1927 (NAD 27) as currently required by the Mass Media Bureau of the FCC.

Ownership: Minority Television Project/Channel 32.

Began Operation: May 1, 2002. Standard Definition.

Personnel:

Booker Wade, General Manager.

Will Washington, Chief Engineer.

Arlene Stevens, Program Director.

KMTP-TV
San Francisco
Ch. 32

Licensee: Minority Television Project Inc., 1504 Bryant St., San Francisco, CA 94103.

Studio: 1504 Bryant St., San Francisco, CA 94103.

Mailing Address: 1504 Bryant St., San Francisco, CA 94103.

Phones: 415-777-3232; 650 254 1233. **Fax:** 415-552-3209.

Email: kmtpgm@pacbell.net **Web Site:** http://www.kmtp.org

Technical Facilities: Channel No. 32 (578-584 MHz). Authorized power: 1333-kw max. visual, 132-kw aural. Antenna: 1670-ft above av. terrain, 980-ft. above ground, 1810-ft. above sea level.

Latitude	37°	45'	20"
Longitude	122°	27'	05"

Transmitter: Mount Sutro.

Note: Latitude and longitude coordinates shown are based on the North American Datum of 1927 (NAD 27) as currently required by the Mass Media Bureau of the FCC.

Ownership: Minority Television Project/Channel 32.

Began Operation: August 31, 1991.

Personnel:

Booker Wade, General Manager.

Will Washington, Chief Engineer.

Arlene Stevens, Program Director.

KQED
San Francisco
Ch. 9

Licensee: Northern California Public Broadcasting Inc., 2601 Mariposa St., San Francisco, CA 94110-1426.

Studio: 2601 Mariposa St., San Francisco, CA 94110-1426.

Mailing Address: 2601 Mariposa St., San Francisco, CA 94110-1426.

Phone: 415-864-2000. **Fax:** 415-553-2254.

Email: tv@kqed.org **Web Site:** http://www.kqed.org

Technical Facilities: Channel No. 9 (186-192 MHz). Authorized power: 316-kw visual, 50-kw aural. Antenna: 1670-ft above av. terrain, 980-ft. above ground, 1810-ft. above sea level.

Latitude	37°	45'	20"
Longitude	122°	27'	05"

Transmitter: Mount Sutro, San Francisco.

Note: Latitude and longitude coordinates shown are based on the North American Datum of 1927 (NAD 27) as currently required by the Mass Media Bureau of the FCC.

Multichannel TV Sound: Stereo and separate audio program.

Ownership: Northern California Public Broadcasting Inc.

Began Operation: April 2, 1954. Current owner previously known as KQED Inc.

Personnel:

Jeff Clarke, President & Chief Executive Officer.

Jeff Nemy, Chief Financial Officer.

Linda O'Bryon, Executive Vice President & Chief Content Officer.

Michael Isip, V.P. & Executive Director, TV & Educational Services.

Donald W. Derheim, Executive Vice President, Marketing.

Mitzie Kelly, Controller.

Margaret Berry, General Counsel & Corporate Secretary.

Lee Young, Engineering Manager.

Scott Walton, Communications Director.

KQED-DT
San Francisco
Ch. 30

Licensee: Northern California Public Broadcasting Inc., 2601 Mariposa St., San Francisco, CA 94110-1426.

Studio: 2601 Mariposa St., San Francisco, CA 94110-1426.

Mailing Address: 2601 Mariposa St., San Francisco, CA 94110-1426.

Phone: 415-864-2000. **Fax:** 415-553-2254.

Email: tv@kqed.org **Web Site:** http://www.kqed.org/dtv

Technical Facilities: Channel No. 30 (566-572 MHz). Authorized power: 777-kw max. visual, aural. Antenna: 1434-ft above av. terrain, 702-ft. above ground, 1535-ft. above sea level.

Latitude	37°	45'	19"
Longitude	122°	27'	06"

Transmitter: Sutro Tower, One La Avanzada Ave., San Francisco.

Note: Latitude and longitude coordinates shown are based on the North American Datum of 1927 (NAD 27) as currently required by the Mass Media Bureau of the FCC.

Multichannel TV Sound: Stereo and separate audio program.

Satellite Earth Stations: Harris; Standard Components; General Instrument.

Ownership: Northern California Public Broadcasting Inc.

Began Operation: April 1, 2000.

Personnel:

Jeff Clarke, President & Chief Executive Officer.

Jeff Nemy, Chief Financial Officer.

Linda O'Bryon, Executive Vice President & Chief Content Officer.

Michael Isip, V.P. & Executive Director, TV & Educational Services.

Donald W. Derheim, Executive Vice President, Marketing.

Mitzie Kelly, Controller.

Margaret Berry, General Counsel & Corporate Secretary.

Lee Young, Engineering Manager.

Scott Walton, Communications Director.

KTEH
San Jose
Ch. 54

Licensee: Northern California Public Broadcasting Inc., 2601 Mariposa St., San Francisco, CA 94110-1426.

Studio: 1585 Schallenberger Rd., San Jose, CA 95131-2434.

Mailing Address: 1585 Schallenberger Rd., San Jose, CA 95131-2434.

Phone: 408-795-5400. **Fax:** 405-995-5446.

Email: tfanella@kteh.org **Web Site:** http://www.kteh.org

Technical Facilities: Channel No. 54 (710-716 MHz). Authorized power: 661-kw max. visual, 132-kw aural. Antenna: 2172-ft above av. terrain, 476-ft. above ground, 2913-ft. above sea level.

Latitude	37°	29'	17"
Longitude	121°	51'	59"

Transmitter: Monument Peak, 4.5-mi. NW of Milpitas.

Note: Latitude and longitude coordinates shown are based on the North American Datum of 1927 (NAD 27) as currently required by the Mass Media Bureau of the FCC.

Satellite Earth Station: Andrew, 10-meter; Collins receivers.

Ownership: Northern California Public Broadcasting Inc.

Began Operation: October 19, 1964. Sale to present owner (previously known as KQED Inc.) by KTEH Foundation approved by FCC July 28, 2006.

Personnel:

Thomas E. Fanella, President & General Manager.

Ken Patterson, Traffic Associate.

Cynthia Orosco, Ready-to-Learn Coordinator.

Carl Rieg, Chief Engineer.

Matt Service, Chief Financial Officer.

Karen Roberts, Program Director.

KTEH-DT
San Jose
Ch. 50

Licensee: Northern California Public Broadcasting Inc., 2601 Mariposa St., San Francisco, CA 94110-1426.

Studio: 1585 Schallenberger Rd., San Jose, CA 95131.

Mailing Address: 1585 Schallenberger Rd., San Jose, CA 95131.

Phone: 408-795-5400. **Fax:** 408-995-5446.

Email: tfanella@kteh.org **Web Site:** http://www.kteh.org

Technical Facilities: Channel No. 50 (686-692 MHz). Authorized power: 290-kw max. visual, aural. Antenna: 2172-ft above av. terrain, 476-ft. above ground, 2915-ft. above sea level.

Latitude	37°	29'	17"
Longitude	121°	51'	59"

Transmitter: Monument Peak, 4.5-mi. NW of Milpitas.

Note: Latitude and longitude coordinates shown are based on the North American Datum of 1927 (NAD 27) as currently required by the Mass Media Bureau of the FCC.

Ownership: Northern California Public Broadcasting Inc.

Began Operation: August 1, 2004.

Personnel:

Thomas E. Fanella, President & General Manager.

Carl Rieg, Chief Engineer.

Matt Service, Chief Financial Officer.

Karen Roberts, Program Director.

Cynthia Orosco, Ready-to-Learn Coordinator.

Ken Patterson, Traffic Associate.

KCSM-DT
San Mateo
Ch. 43

Licensee: San Mateo County Community College District, 1700 W. Hillsdale Blvd., San Mateo, CA 94402.

Studio: 1700 Hillsdale Blvd., San Mateo, CA 94402.

Mailing Address: 1700 W. Hillsdale Blvd., San Mateo, CA 94402.

Phone: 650-574-6586. **Fax:** 650-524-6975.

Email: alisa_clancy@kcsm.net **Web Site:** http://www.kcsm.org

Technical Facilities: Channel No. 43 (644-650 MHz). Authorized power: 536-kw max. visual, aural. Antenna: 1404-ft above av. terrain, 673-ft. above ground, 1507-ft. above sea level.

Latitude	37°	45'	19.3"
Longitude	122°	27'	06.1"

Transmitter: 900 Radio Rd., Bldg. 9, Tower 10, Daly City, San Bruno Mountain State Park.

Note: Latitude and longitude coordinates shown are based on the North American Datum of 1927 (NAD 27) as currently required by the Mass Media Bureau of the FCC.

Ownership: San Mateo County Community College District.

Began Operation: Station operating; no on-air date. Due to difficulties in renewing its transmitter site lease, KCSM ceased analog operations on May 17, 2004. Signal is now distributed only by KCSM-DT.

Personnel:

Marilyn Lawrence, Station Manager.

Don Heckler, Chief Engineer.

James Bell, Business Manager.

Katie Beverly, Program Director.

Steve Opson, Program Director.

Shelly Rogers, Promotion Director.

Sinclair Crockett, Development Executive & External Affairs Director.

Katherine Russell, Production Manager.

Michele Muller, Technology Director.

KNXT
Visalia
Ch. 49

Licensee: Diocese of Fresno Education Corp., 1550 N. Fresno St., Fresno, CA 93703.

Studio: 1550 N. Fresno St., Fresno, CA 93703.

Mailing Address: 1550 N. Fresno St., Fresno, CA 93703.

Phone: 559-732-4900. **Fax:** 559-488-7444.

Email: colin@dioceseoffresno.org **Web Site:** http://www.dioceseoffresno.org

Technical Facilities: Channel No. 49 (680-686 MHz). Authorized power: 2150-kw max. visual, 215-kw aural. Antenna: 2738-ft above av. terrain, 170-ft. above ground, 5886-ft. above sea level.

Latitude	36°	17'	14"
Longitude	118°	50'	17"

Transmitter: Section 9, R28E, T18S, Visalia.

Note: Latitude and longitude coordinates shown are based on the North American Datum of 1927 (NAD 27) as currently required by the Mass Media Bureau of the FCC.

Satellite Earth Stations: Sainte; Drake, 3-meter; Blonder-Tongue, 3-meter; Scientific-Atlanta, 5-meter; Comtech, 5-meter; General Instrument receivers.

Ownership: Diocese of Fresno Education Corp.

Began Operation: November 2, 1986.

Personnel:

Marvin G. Harrison, General Manager.

Bob Dickson, Operations & Engineering Director.

Susan Gibson, Traffic Manager.

Rosa Maria Henry, Public Affairs Director.

Betty Gerardin, Special Events Coordinator.

KNXT-DT
Visalia
Ch. 50

Licensee: Diocese of Fresno Education Corp., 1550 N. Fresno St., Fresno, CA 93703.

Studio: 1550 N. Fresno St., Fresno, CA 93703.

Mailing Address: 1550 N. Fresno St., Fresno, CA 93703.

Phone: 559-732-4900. **Fax:** 559-488-7444.

Email: colin@dioceseoffresno.org **Web Site:** http://www.dioceseoffresno.org

Technical Facilities: Channel No. 50 (686-692 MHz). Authorized power: 185-kw max. visual, aural. Antenna: 2736-ft above av. terrain, 167-ft. above ground, 6053-ft. above sea level.

Latitude	36°	17'	14"
Longitude	118°	50'	17"

Note: Latitude and longitude coordinates shown are based on the North American Datum of 1927 (NAD 27) as currently required by the Mass Media Bureau of the FCC.

Ownership: Diocese of Fresno Education Corp.

Began Operation: Station operating; no on-air date

Personnel:

Marvin G. Harrison, General Manager.

Bob Dickson, Operations & Engineering Director.

Susan Gibson, Traffic Manager.

Rosa Maria Henry, Public Affairs Director.

Betty Gerardin, Special Events Coordinator.

KQET
Watsonville
Ch. 25

Licensee: Northern California Public Broadcasting Inc., 2601 Mariposa St., San Francisco, CA 94110.

Studio: 1585 Schallenberger Rd., San Jose, CA 95131-2434.

Mailing Address: 1585 Schallenberger Rd., San Jose, CA 95131-2434.

Phone: 408-795-5400. **Fax:** 408-995-5446.

Email: tfanella@kteh.org **Web Site:** http://www.kteh.org

Technical Facilities: Channel No. 25 (536-542 MHz). Authorized power: 100.4-kw max. visual, aural. Antenna: 2289-ft above av. terrain, 150-ft. above ground, 3227-ft. above sea level.

Latitude	36°	45'	22"
Longitude	121°	30'	04"

Transmitter: Fremont Peak.

Note: Latitude and longitude coordinates shown are based on the North American Datum of 1927 (NAD 27) as currently required by the Mass Media Bureau of the FCC.

Ownership: Northern California Public Broadcasting Inc.

Began Operation: November 19, 1989. Left air, date unreported due to financial difficulties. Returned to air September 28, 2001. Sale to present owner (previously known as KQED Inc.) by KTEH Foundation approved by FCC July 28, 2006.

Personnel:

Thomas E. Fanella, President & General Manager.

Carl Rieg, Director of Engineering.

Matt Service, Chief Financial Officer.

Karen Roberts, Program Director.

Ken Patterson, Traffic Associate.

KQET-DT
Watsonville
Ch. 58

Licensee: Northern California Public Broadcasting Inc., 2601 Mariposa St., San Francisco, CA 94110-1426.

Studio: 1585 Schallenberger Rd., San Jose, CA 95131.

Mailing Address: 1585 Schallenberger Rd., San Jose, CA 95131.

Phone: 408-795-5400. **Fax:** 408-995-5446.

Email: tfanella@kteh.org **Web Site:** http://www.kteh.org

Technical Facilities: Channel No. 58 (734-740 MHz). Authorized power: 151-kw max. visual, aural. Antenna: 2292-ft above av. terrain, 153-ft. above ground, 3230-ft. above sea level.

Latitude	36°	45'	22"
Longitude	121°	30'	04"

Note: Latitude and longitude coordinates shown are based on the North American Datum of 1927 (NAD 27) as currently required by the Mass Media Bureau of the FCC.

Ownership: Northern California Public Broadcasting Inc.

Began Operation: March 1, 2003.

Personnel:

Thomas E. Fanella, President & General Manager.

Carl Rieg, Director of Engineering.

Matt Service, Chief Financial Officer.

Karen Roberts, Program Director.

Ken Patterson, Traffic Associate.

Colorado

KBDI-DT
Broomfield
Ch. 38

Grantee: Colorado Public Television Inc., 2900 Welton St., First Floor, Denver, CO 80205.

Studio: 2900 Welton St., First Floor, Denver, CO 80205.

Mailing Address: 2900 Welton St., First Floor, Denver, CO 80205.

Phones: 303-296-1212; 800-727-8812. **Fax:** 303-296-6650.

Email: dhodges@kbdi.org **Web Site:** http://www.kbdi.org

Technical Facilities: Channel No. 38 (614-620 MHz). Authorized power: 1000-kw max. visual, aural. Antenna: 2395-ft above av. terrain, 39-ft. above ground, 11473-ft. above sea level.

Latitude	39°	40'	55"
Longitude	105°	29'	49"

Note: Latitude and longitude coordinates shown are based on the North American Datum of 1927 (NAD 27) as currently required by the Mass Media Bureau of the FCC.

Ownership: Colorado Public Television Inc.

Began Operation: May 1, 2003. Station operating under Special Temporary Authority at 42-kw max. visual.

Personnel:

Willard Roland, President & General Manager.

Kim Johnson, Vice President, Broadcast Operations.

Richard Eversley, Chief Engineer.

Paula DeGroat, Business Manager.

Kirby McClure, Program Manager.

Darrow Hodges, Vice President, Marketing & Development.

Paula Roth, Director of Marketing & Events.

Dominic Dezzutti, Production Manager.

Shari Bernson, Membership Director.

KBDI-TV
Broomfield
Ch. 12

Licensee: Colorado Public Television Inc., 2900 Welton St., First Floor, Denver, CO 80205.

Studio: 2900 Welton St., First Floor, Denver, CO 80205.

Mailing Address: 2900 Welton St., First Floor, Denver, CO 80205.

Phones: 303-296-1212; 800-727-8812. **Fax:** 303-296-6650.

Email: dhodges@kbdi.org **Web Site:** http://www.kbdi.org

Technical Facilities: Channel No. 12 (204-210 MHz). Authorized power: 226-kw visual, aural. Antenna: 2434-ft above av. terrain, 75-ft. above ground, 11509-ft. above sea level.

Latitude	39°	40'	55"
Longitude	105°	29'	49"

Transmitter: Squaw Mountain, 4-mi. S of Idaho Springs.

Note: Latitude and longitude coordinates shown are based on the North American Datum of 1927 (NAD 27) as currently required by the Mass Media Bureau of the FCC.

Satellite Earth Station: RCA; Prodelin, 4.5-meter C-band; Scientific-Atlanta, M/A-Com receivers.

Ownership: Colorado Public Television Inc.

Began Operation: February 22, 1980.

Personnel:

Willard Roland, President & General Manager.

Kim Johnson, Vice President, Broadcast Operations.

Richard Eversley, Chief Engineer.

Paula DeGroat, Business Manager.

Kirby McClure, Program Manager.

Darrow Hodges, Vice President, Marketing & Development.

Paula Roth, Director of Marketing & Events.

Dominic Dezzutti, Production Manager.

Shari Bernson, Membership Director.

KRMA-DT
Denver
Ch. 18

Licensee: Rocky Mountain Public Broadcasting Network Inc., 1089 Bannock St., Denver, CO 80204-9972.

Studio: 1089 Bannock St., Denver, CO 80204.

Mailing Address: 1089 Bannock St., Denver, CO 80204.

Phone: 303-620-5625. **Fax:** 303-620-5600.

Web Site: http://www.krma.org

Technical Facilities: Channel No. 18 (494-500 MHz). Authorized power: 1000-kw max. visual, aural. Antenna: 1115-ft above av. terrain, 85-ft. above ground, 7746-ft. above sea level.

Latitude	39°	40'	25"
Longitude	105°	13'	01"

Holds CP for change to 115-kw max. visual, 1086-ft above av. terrain, 39-ft. above ground, 7726-ft. above sea level lat. 39° 40' 17", long. 105° 13' 6"; BMPEDT-20061205AAG.

Note: Latitude and longitude coordinates shown are based on the North American Datum of 1927 (NAD 27) as currently required by the Mass Media Bureau of the FCC.

Ownership: Rocky Mountain Public Broadcasting Network Inc.

Began Operation: December 1, 1999. High Definition.

Personnel:

James Morgese, President & General Manager.

John Anderson, Chief Engineer.

Judy Persing, Administration & Finance Director.

Donna Sanford, Program & Production Director.

Randy Blauvelt, Marketing & Communications Director.

Charlie Goldsmith, Development Director.

Aria Watkins, Traffic Manager.

Cynthia Hessin, Executive Producer, Public Affairs.

KRMA-TV
Denver
Ch. 6

Licensee: Rocky Mountain Public Broadcasting Network Inc., 1089 Bannock St., Denver, CO 80204-9972.

Studio: 1089 Bannock St., Denver, CO 80204.

Mailing Address: 1089 Bannock St., Denver, CO 80204.

Phone: 303-560-5625. **Fax:** 303-620-5600.

Web Site: http://www.krma.org

Technical Facilities: Channel No. 6 (82-88 MHz). Authorized power: 100-kw visual, 32.7-kw aural. Antenna: 880-ft above av. terrain, 210-ft. above ground, 7676-ft. above sea level.

Latitude	39°	43'	47"
Longitude	105°	14'	59"

Holds CP for change to 1122-ft above av. terrain, 92-ft. above ground, 7753-ft. above sea level lat. 39° 40' 25", long. 105° 13' 01"; BPET-19990107KE.

Note: Latitude and longitude coordinates shown are based on the North American Datum of 1927 (NAD 27) as currently required by the Mass Media Bureau of the FCC.

Multichannel TV Sound: Stereo and separate audio program.

Satellite Earth Stations: Comsert, 1.5-meter Ku-band; Andrew, 10-meter C-band; Scientific-Atlanta, General Instrument, Collins receivers.

Ownership: Rocky Mountain Public Broadcasting Network Inc.

Began Operation: January 30, 1956.

Personnel:

James Morgese, President & General Manager.

Jim Schoedler, Chief Engineer.

Judy Persing, Administration & Finance Director.

Donna Sanford, Program & Production Director.

Randy Blauvelt, Marketing & Communications Director.

Charlie Goldsmith, Development Director.

Aria Watkins, Traffic Manager.

Cynthia Hessin, Executive Producer, Public Affairs.

KRMT
Denver
Ch. 41

Licensee: Word of God Fellowship Inc., 3901 Hwy. 121 S, Bedford, TX 76021.

Studio: 12014 W. 64th Ave., Arvada, CO 80004.

Mailing Address: 12014 W. 64th Ave., Arvada, CO 80004.

Phone: 303-423-4141. **Fax:** 303-424-0571.

Email: daystar.denver@daystar.com **Web Site:** http://www.daystar.com

Technical Facilities: Channel No. 41 (632-638 MHz). Authorized power: 2223-kw max. visual, aural. Antenna: 1152-ft above av. terrain, 33-ft. above ground, 7999-ft. above sea level.

Latitude	39°	35'	59"
Longitude	105°	12'	35"

Transmitter: 0.6-mi. E of Turkey Creek Canyon Rd., near Indian Hills.

Note: Latitude and longitude coordinates shown are based on the North American Datum of 1927 (NAD 27) as currently required by the Mass Media Bureau of the FCC.

Satellite Earth Station: Larcan; Patriot, 3-meter C-band.

Ownership: Word of God Fellowship Inc.

Began Operation: August 20, 1988.

Personnel:

Janice Smith, Vice President of Programming, National Sales & Marketing Director.

Kevin Russell, Facility Manager.

KRMT-DT
Denver
Ch. 40

Licensee: Word of God Fellowship Inc., 3901 Hwy. 121 S, Bedford, TX 76021.

Studio: 12014 W. 64th Ave., Arvada, CO 80004.

Mailing Address: 12014 W. 64th Ave., Arvada, CO 80004.

Phone: 303-423-4141. **Fax:** 303-424-0571.

Email: daystar.denver@daystar.com **Web Site:** http://www.daystar.com

Technical Facilities: Channel No. 40 (626-632 MHz). Authorized power: 74.8-kw max. visual, aural. Antenna: 1129-ft above av. terrain, 151-ft. above ground, 7999-ft. above sea level.

Latitude	39°	35'	59"
Longitude	105°	12'	35"

Transmitter: End of S. Turkey Creek Rd. Extension.

Note: Latitude and longitude coordinates shown are based on the North American Datum of 1927 (NAD 27) as currently required by the Mass Media Bureau of the FCC.

Ownership: Word of God Fellowship Inc.

Began Operation: Station operating; no on-air date.

Personnel:

Janice Smith, Vice President of Programming, National Sales & Marketing Director.

Kevin Russell, Facility Manager.

KRMU-DT
Durango
Ch. 20

Licensee: Rocky Mountain Public Broadcasting Network Inc., 1089 Bannock St., Denver, CO 80204-9972.

Studio: 1089 Bannock St., Denver, CO 80204.

Mailing Address: 1089 Bannock St., Denver, CO 80204.

Phone: 303-620-5625. **Fax:** 303-620-5600.

Web Site: http://www.krma.org

Technical Facilities: Channel No. 20 (506-512 MHz). Authorized power: 12-kw max. visual, aural. Antenna: 427-ft above av. terrain, 49-ft. above ground, 7753-ft. above sea level.

Latitude	37°	15'	46"
Longitude	107°	53'	58"

Holds CP for change to 12.6-kw max. visual; BMPEDT-20050414ACG.

Note: Latitude and longitude coordinates shown are based on the North American Datum of 1927 (NAD 27) as currently required by the Mass Media Bureau of the FCC.

Ownership: Rocky Mountain Public Broadcasting Network Inc.

Began Operation: Station operating in digital on its analog allotment; no on-air date.

Personnel:

James Morgese, President & General Manager.

John Anderson, Chief Engineer.

Judy Persing, Administration & Finance Director.

Donna Sanford, Program & Production Director.

Randy Blauvelt, Marketing & Communications Director.

Charlie Goldsmith, Development Director.

Aria Watkins, Traffic Manager.

Cynthia Hessin, Executive Producer, Public Affairs.

KRMJ
Grand Junction
Ch. 18

Licensee: Rocky Mountain Public Broadcasting Network Inc., 1089 Bannock St., Denver, CO 80204-9972.

Studio: 2520 Blichmann, Grand Junction, CO 81505.

Mailing Address: 1089 Bannock St., Denver, CO 80204.

Phone: 303-620-5625. **Fax:** 303-620-5600.

Web Site: http://www.rmpbs.org

Technical Facilities: Channel No. 18 (494-500 MHz). Authorized power: 105-kw max. visual, aural. Antenna: 1342-ft above av. terrain, 151-ft. above ground, 7231-ft. above sea level.

Latitude	39°	03'	58"
Longitude	108°	44'	43"

Note: Latitude and longitude coordinates shown are based on the North American Datum of 1927 (NAD 27) as currently required by the Mass Media Bureau of the FCC.

Ownership: Rocky Mountain Public Broadcasting Network Inc.

Began Operation: January 1, 1997.

Personnel:

James Morgese, President & General Manager.

John Anderson, Chief Engineer.

Judy Persing, Administration & Finance Director.

Donna Sanford, Program & Production Director.

Randy Blauvelt, Marketing & Communications Director.

Charlie Goldsmith, Development Director.

Aria Watkins, Traffic Manager.

Cynthia Hessin, Executive Producer, Public Affairs.

KRMJ-DT
Grand Junction
Ch. 17

Licensee: Rocky Mountain Public Broadcasting Network Inc., 1089 Bannock St., Denver, CO 80204-9972.

Studio: 2520 Blichmann, Grand Junction, CO 81505.

Mailing Address: 1089 Bannock St., Denver, CO 80204-9972.

Phone: 303-620-5625. **Fax:** 303-620-5600.

Web Site: http://www.rmpbs.org

Technical Facilities: Channel No. 17 (488-494 MHz). Authorized power: 17.7-kw max. visual, aural. Antenna: 1342-ft above av. terrain, 151-ft. above ground, 7231-ft. above sea level.

Latitude	39°	03'	58"
Longitude	108°	44'	43"

Note: Latitude and longitude coordinates shown are based on the North American Datum of 1927 (NAO 27) as currently required by the Mass Media Bureau of the FCC.

Ownership: Rocky Mountain Public Broadcasting Network Inc.

Began Operation: Station operating; no on-air date.

Personnel:

James Morgese, President & General Manager.

Jim Schoedler, Chief Engineer.

Judy Persing, Administration & Finance Director.

Donna Sanford, Program & Production Director.

Randy Blauveit, Marketing & Communications Director.

Charlie Goldsmith, Development Director.

Arla Watkins, Traffic Manager.

Cynthia Hessin, Executive Producer, Public Affairs.

KTSC
Pueblo
Ch. 8

Licensee: Rocky Mountain Public Broadcasting Network Inc., 1089 Bannock St., Denver, CO 80204-9972.

Studio: 2200 Bonforte Blvd., Pueblo, CO 81001-4901.

Mailing Address: 1089 Bannock St., Denver, CO 80204.

Phone: 303-620-5625. **Fax:** 303-620-5625.

Email: ktsc@rmpbs.org **Web Site:** http://www.rmpbs.org

Technical Facilities: Channel No. 8 (180-186 MHz). Authorized power: 234-kw visual, aural. Antenna: 322-ft above av. terrain, 2362-ft. above ground, 2362-ft. above sea level.

Latitude	38°	44'	43"
Longitude	104°	51'	39"

Transmitter: SW of Colorado Springs, atop Cheyenne Mountain.

Note: Latitude and longitude coordinates shown are based on the North American Datum of 1927 (NAD 27) as currently required by the Mass Media Bureau of the FCC.

Satellite Earth Station: Collins, 10-meter; Rockwell receivers.

Ownership: Rocky Mountain Public Broadcasting Network Inc.

Began Operation: February 3, 1971.

Personnel:

James Morgese, President & General Manager.

John Anderson, Chief Engineer.

Judy Persing, Administration & Finance Director.

Donna Sanford, Program & Production Director.

Randy Blauveit, Marketing & Communications Director.

Charlie Goldsmith, Development Director.

Arla Watkins, Traffic Manager.

Cynthia Hessin, Executive Producer, Public Affairs.

KTSC-DT
Pueblo
Ch. 26

Licensee: Rocky Mountain Public Broadcasting Network Inc., 1089 Bannock St., Denver, CO 80204-9972.

Studio: 2200 Bonforte Blvd., Pueblo, CO 81001.

Mailing Address: 1089 Bannock St., Denver, CO 80204.

Phone: 303-620-5625. **Fax:** 303=620=5600.

Email: ktsc@rmpbs.org **Web Site:** http://www.rmpbs.org

Technical Facilities: Channel No. 26 (542-548 MHz). Authorized power: 39-kw max. visual, aural. Antenna: 2155-ft above av. terrain, 141-ft. above ground, 9550-ft. above sea level.

Latitude	38°	44'	43"
Longitude	104°	51'	39"

Note: Latitude and longitude coordinates shown are based on the North American Datum of 1927 (NAD 27) as currently required by the Mass Media Bureau of the FCC.

Ownership: Rocky Mountain Public Broadcasting Network Inc.

Began Operation: Station operating; no on-air date

Personnel:

700 Watkins, Traffic Manager.

James Morgese, President & General Manager.

John Anderson, Chief Engineer.

Judy Persing, Administration & Finance Director.

Donna Sanford, Program & Production Director.

Randy Blauveit, Marketing & Communications Director.

Charlie Goldsmith, Development Director.

Cynthia Hessin, Executive Producer, Public Affairs.

KRMZ
Steamboat Springs
Ch. 24

Licensee: Rocky Mountain Public Broadcasting Network Inc., 1089 Bannock St, Denver, CO 80204.

Studio: 1120 Lincoln St, Denver, CO 80203.

Mailing Address: 1120 Lincoln St, Denver, CO 80203.

Phone: 303-620-5625. **Fax:** 303-620-5600.

Technical Facilities: Channel No. 24 (530-536 MHz). Authorized power: 5.01-kw max. visual, aural. Antenna: 515-ft above av. terrain, 92-ft. above ground, 8323-ft. above sea level.

Latitude	40°	27'	43"
Longitude	106°	51'	02"

Transmitter: 2.3-mi. SW of Steamboat Springs, Quarry Mountain.

Digital Facilities: Channel No. 10 (192-198 MHz). Power: 0.481-kw visual, aural. Antenna: 575-ft above av. terrain, 53-ft. above ground, 8308-ft. above sea level.

Latitude	40°	27'	43"
Longitude	106°	50'	57"

FCC Digital File Number: BMPCDT-20060626ACM. Granted: July 10, 2006.

Note: Latitude and longitude coordinates shown are based on the North American Datum of 1927 (NAD 27) as currently required by the Mass Media Bureau of the FCC.

Satellite Earth Stations: Larcan; Satellite Technology, 1.5-meter Ku-band; Harris, 3-meter C-band; M/A-Com, Harris receivers.

News Service: INN.

Ownership: Rocky Mountain Public Broadcasting Network Inc.

Began Operation: March 1, 1988. Sale to F & I TV Inc. approved by FCC January 15, 1992. Sale to Green TV Corp. by F & I TV Inc. approved by FCC June 1, 1995. Sale to Council Tree Communications by Green TV Corp. approved by FCC March 8, 2000. Sale to Telemundo Holdings Inc. by Council Tree Communications approved by FCC November 17, 2000. Transfer to NBC Universal by Telemundo Holdings Inc. approved by FCC April 10, 2002. KMAS-TV was knocked off air late November 2006 due to severe weather. Sale to present owner by NBC Universal approved by FCC February 2, 2007. After sale, station converted to non-commercial status. Station returned to air September 13, 2007.

Personnel:

James Morgese, President & General Manager.

John Anderson, Chief Engineer.

Judy Persing, Administration & Finance Director.

Donna Sanford, Program & Production Director.

Randy Blauveit, Marketing & Communications Director.

Charlie Goldsmith, Development Director.

Arla Watkins, Traffic Manager.

Cynthia Hessin, Executive Producer, Public Affairs.

KRMZ-DT
Steamboat Springs
Ch. 10

Grantee: Rocky Mountain Public Broadcasting Network Inc., 1089 Bannock St, Denver, CO 80204.

Studio: 1120 Lincoln St, Denver, CO 80203.

Mailing Address: 1120 Lincoln St, Denver, CO 80203.

Phone: 303-620-5625. **Fax:** 303-620-5600.

Technical Facilities: Channel No. 10 (192-198 MHz). Authorized power: 0.481-kw visual, aural. Antenna: 575-ft above av. terrain, 53-ft. above ground, 8308-ft. above sea level.

Latitude	40°	27'	43"
Longitude	106°	50'	57"

Note: Latitude and longitude coordinates shown are based on the North American Datum of 1927 (NAD 27) as currently required by the Mass Media Bureau of the FCC.

Ownership: Rocky Mountain Public Broadcasting Network Inc.

Began Operation: Station knocked off air late November 2006 due to severe weather. After sale to present owner by NBC Universal, station converted to non-commercial status. Station returned to air September 13, 2007.

Personnel:

James Morgese, President & General Manager.

John Anderson, Chief Engineer.

Judy Persing, Administration & Finance Director.

Donna Sanford, Program & Production Director.

Randy Blauveit, Marketing & Communications Director.

Charlie Goldsmith, Development Director.

Arla Watkins, Traffic Manager.

Cynthia Hessin, Executive Producer, Public Affairs.

Connecticut

WEDW
Bridgeport
Ch. 49

Licensee: Connecticut Public Broadcasting Inc., 1049 Asylum Ave., Hartford, CT 06105.

Studio: 1049 Asylum Ave., Hartford, CT 06105.

Mailing Address: 1049 Asylum Ave, Hartford, CT 06105.

Phone: 860-278-5310. **Fax:** 860-275-7483.

Email: mdavidson@cptv.org **Web Site:** http://www.cptv.org

Technical Facilities: Channel No. 49 (680-686 MHz). Authorized power: 1950-kw max. visual, aural. Antenna: 730-ft above av. terrain, 476-ft. above ground, 1007-ft. above sea level.

Latitude	41°	16'	43"
Longitude	73°	11'	08"

Transmitter: Booth Hill, 6.9-mi. N of Bridgeport center.

Note: Latitude and longitude coordinates shown are based on the North American Datum of 1927 (NAD 27) as currently required by the Mass Media Bureau of the FCC.

Multichannel TV Sound: Stereo and separate audio program.

Satellite Earth Station: Comark; Vertex, 8.2-meter Ku-band; Scientific-Atlanta receivers.

Radio Stations(s): WNPR.

News Service: AP.

Ownership: Connecticut Public Broadcasting Inc.

Began Operation: December 17, 1967.

Personnel:

Jerry Franklin, President & Chief Executive Officer.

John Dankosky, News Director, WNPR-Connecticut Public Radio.

Joe Zareski, Chief Engineer.

Meg Sakellarides, Chief Financial Officer.

Larry Ritkin, Senior Vice President & Programming Officer.

Jay Whitsett, Vice President, Programming.

Nancy Bauer, Vice President, Sales & Corporate Sponsorships.

Dean Orton, Senior Vice President, Development.

Joanne Whitehead, Program Director.

Phyllis Serafin, Manager, Marketing Services.

Martha Davidson, Creative Director, Corporate Communications.

WEDW-DT
Bridgeport
Ch. 52

Licensee: Connecticut Public Broadcasting Inc., 1049 Asylum Ave., Hartford, CT 06105.

Studio: 1049 Asylum Ave., Hartford, CT 06105.

Mailing Address: 1049 Asylum Ave., Hartford, CT 06105.

Phone: 860-278-5310. **Fax:** 860-275-7483.

Email: mdavidson@cptv.org **Web Site:** http://www.cptv.org

Technical Facilities: Channel No. 52 (698-704 MHz). Authorized power: 50-kw max. visual, aural. Antenna: 620-ft above av. terrain, 367-ft. above ground, 896-ft. above sea level.

Latitude	41°	16'	44"
Longitude	73°	11'	08"

Note: Latitude and longitude coordinates shown are based on the North American Datum of 1927 (NAD 27) as currently required by the Mass Media Bureau of the FCC.

Satellite Earth Station: Comark; Vertex, 8.2-meter Ku-band; Scientific-Atlanta receivers.

Ownership: Connecticut Public Broadcasting Inc.

Began Operation: Station operating; no on-air date

Personnel:

Jerry Franklin, President & Chief Executive Officer.

John Dankosky, News Director, WNPR-Connecticut Public Radio.

Joe Zareski, Chief Engineer.

Meg Sakellarides, Chief Financial Officer.

Larry Ritkin, Senior Vice President & Programming Officer.

Jay Whitsett, Vice President, Programming.

Nancy Bauer, Vice President, Sales & Corporate Sponsorships.

Dean Orton, Senior Vice President, Development.

Joanne Whitehead, Program Director.

Phyllis Serafin, Manager, Marketing Services.

Martha Davidson, Creative Director, Corporate Communications.

WEDH
Hartford
Ch. 24

Licensee: Connecticut Public Broadcasting Inc., 1049 Asylum Ave., Hartford, CT 06105.

Studio: 1049 Asylum Ave., Hartford, CT 06105.

Branch Office: 1307 Atlantic St., Stamford, CT 06901-3524.

Mailing Address: 1049 Asylum Ave., Hartford, CT 06105.

Phones: 860-278-5310; 203-777-7506. **Fax:** 860-275-7483.

Email: mdavidson@cptv.org **Web Site:** http://www.cptv.org

Technical Facilities: Channel No. 24 (530-536 MHz). Authorized power: 1200-kw max. visual, aural. Antenna: 1696-ft above av. terrain, 1312-ft. above ground, 2021-ft. above sea level.

Latitude	41°	42'	13"
Longitude	72°	49'	57"

Note: Latitude and longitude coordinates shown are based on the North American Datum of 1927 (NAD 27) as currently required by the Mass Media Bureau of the FCC.

Multichannel TV Sound: Stereo and separate audio program.

Satellite Earth Stations: RCA; Collins, 4.5-meter C-band; Vertex, 8.2-meter Ku-band; Standard Communications, Collins receivers.

Ownership: Connecticut Public Broadcasting Inc.

Began Operation: October 1, 1962.

Personnel:

Jerry Franklin, President & Chief Executive Officer.

Nancy Bauer, Vice President, Sales & Corporate Sponsorships.

John Dankosky, News Director.

Joe Zareski, Chief Engineer.

Meg Sakellarides, Chief Financial Officer.

Larry Rifkin, Senior Vice President, Programming Officer.

Jay Whitsett, Vice President, Programming.

Harold Kramer, Vice President, Strategic Planning, Education & New Media.

Jo Ann Whitehead, Production Manager.

Martha Davidson, Corporate Communications.

WEDN
Norwich
Ch. 53

Licensee: Connecticut Public Broadcasting Inc., 1049 Asylum Ave., Hartford, CT 06105.

Studio: 1049 Asylum Ave., Hartford, CT 06105.

Mailing Address: 1049 Asylum Ave., Hartford, CT 06105.

Phones: 860-278-5310; 203-277-7506. **Fax:** 860-275-7483.

Email: mdavidson@cptv.org **Web Site:** http://www.cptv.org

Technical Facilities: Channel No. 53 (704-710 MHz). Authorized power: 630-kw max. visual, aural. Antenna: 669-ft above av. terrain, 463-ft. above ground, 971-ft. above sea level.

Latitude	41°	31'	14"
Longitude	72°	10'	03"

Transmitter: Bishop Rd., 3.2-mi. S of Fitchville.

Note: Latitude and longitude coordinates shown are based on the North American Datum of 1927 (NAD 27) as currently required by the Mass Media Bureau of the FCC.

Multichannel TV Sound: Stereo and separate audio program.

Satellite Earth Stations: GE; Collins, 4.5-meter; Vertex, 8.2-meter Ku-band; Collins, 10-meter; Standard Communications, Collins receivers.

Ownership: Connecticut Public Broadcasting Inc.

Began Operation: March 5, 1967.

Personnel:

Jerry Franklin, President & Chief Executive Officer.

John Dankosky, News Director.

Joe Zareski, Chief Engineer.

Meg Sakellarides, Chief Financial Officer.

Larry Rifkin, Senior Vice President & Programming Officer.

Jay Whitsett, Vice President, Programming.

Nancy Bauer, Vice President, Sales & Corporate Sponsorship.

Harold Kramer, Vice President, Strategic Planning, Education & New Media.

Jo Ann Whitehead, Production Manager.

Martha Davidson, Corporate Communication Director.

WEDN-DT
Norwich
Ch. 45

Licensee: Connecticut Public Broadcasting Inc., 1049 Asylum Ave., Hartford, CT 06105.

Studio: 1049 Asylum Ave., Hartford, CT 06105.

Mailing Address: 1049 Asylum Ave., Hartford, CT 06105.

Phones: 860-278-5310; 203-277-7506. **Fax:** 860-275-7483.

Email: mdavidson@cptv.org **Web Site:** http://www.cptv.org

Technical Facilities: Channel No. 45 (656-662 MHz). Authorized power: 200-kw max. visual, aural. Antenna: 630-ft above av. terrain, 423-ft. above ground, 933-ft. above sea level.

Latitude	41°	31'	14"
Longitude	72°	10'	03"

Note: Latitude and longitude coordinates shown are based on the North American Datum of 1927 (NAD 27) as currently required by the Mass Media Bureau of the FCC.

Ownership: Connecticut Public Broadcasting Inc.

Began Operation: Station operating; no on-air date

Personnel:

Jerry Franklin, President & Chief Executive Officer.

John Dankosky, News Director.

Joe Zareski, Chief Engineer.

Meg Sakellarides, Chief Financial Officer.

Larry Rifkin, Senior Vice President & Programming Officer.

Jay Whitsett, Vice President, Programming.

Nancy Bauer, Vice President, Sales & Corporate Sponsorships.

Harold Kramer, Vice President, Strategic Planning, Education & New Media.

Jo Ann Whitehead, Production Manager.

Martha Davidson, Corporate Communication Director.

Delaware

WDPB
Seaford
Ch. 64

Licensee: WHYY Inc., 625 Orange St., Wilmington, DE 19801.

Studio: 625 Orange St., Wilmington, DE 19801.

Mailing Address: 150 N. 6th St., Independence Mall West, Philadelphia, PA 19106.

Phones: 302-888-1200; 205-351-1200 (Philadelphia. **Fax:** 302-575-0346.

Email: whyydbc@whyy.org **Web Site:** http://www.whyy.org

Technical Facilities: Channel No. 64 (770-776 MHz). Authorized power: 191-kw max. visual, 19.1-kw aural. Antenna: 650-ft above av. terrain, 657-ft. above ground, 666-ft. above sea level.

Latitude	38°	39'	15"
Longitude	75°	36'	42"

Requests CP for change to 48.7-kw max. visual, 502-ft above av. terrain, 502-ft. above ground, 531-ft. above sea level; BPET-20040604ABG.

Note: Latitude and longitude coordinates shown are based on the North American Datum of 1927 (NAD 27) as currently required by the Mass Media Bureau of the FCC.

Ownership: WHYY Inc.

Began Operation: December 4, 1981.

Personnel:

William J. Marrazzo, President.

Paul Gluck, Vice President & General Manager.

Bruce Flamm, Vice President & Chief Operations Officer.

William J. Weber, Vice President & Chief Technology Officer.

Kerri Hanlon, Vice President & Chief Marketing Officer.

Micheline Boudreau, News Director.

John Doran, Chief Engineer.

Kevin Yashioka, Business Manager.

David Rubinsohn, Program Director.

Art Ellis, Promotion Director.

John Lamb, Traffic Manager.

WDPB-DT
Seaford
Ch. 44

Licensee: WHYY Inc., 625 Orange St., Wilmington, DE 19801.

Studio: 625 Orange St., Wilmington, DE 19801.

Mailing Address: 150 N. 6th St., Independence Mall West, Philadelphia, PA 19106.

Phones: 302-888-1200; 215-351-1200 (Philadelphia). **Fax:** 302-575-0346.

Email: whyydbc@whyy.org **Web Site:** http://www.whyy.org

Technical Facilities: Channel No. 44 (650-656 MHz). Authorized power: 98-kw max. visual, aural. Antenna: 643-ft above av. terrain, 643-ft. above ground, 673-ft. above sea level.

Latitude	38°	39'	15"
Longitude	75°	36'	42"

Note: Latitude and longitude coordinates shown are based on the North American Datum of 1927 (NAD 27) as currently required by the Mass Media Bureau of the FCC.

Ownership: WHYY Inc.

Began Operation: Station operating; no on-air date

Personnel:

William J. Marrazo, President.

Paul Gluck, Vice President & General Manager.

Bruce Flamm, Vice President & Chief Operations Officer.

William J. Weber, Vice President & Chief Technology Officer.

Kerri Hanlon, Vice President & Chief Marketing Officer.

Micheline Boudreau, News Director.

John Doran, Chief Engineer.

Kevin Yashioka, Business Manager.

David Rubinsohn, Program Director.

Art Ellis, Promotion Director.

John Lamb, Traffic Manager.

WHYY-DT
Wilmington
Ch. 55

Licensee: WHYY Inc., 150 N. 6th St., Philadelphia, PA 19106.

Studios: 625 Orange St., Wilmington, DE 19801; Independence Mall West, 150 N. 6th St, Philadelphia, PA 19106.

Mailing Address: 150 N. 6th St., Independence Mall West, PA 19106.

Phones: 215-351-1200; 302-888-1200. **Fax:** 215-351-0398.

Email: whyydbc@whyy.org **Web Site:** http://www.whyy.org

Technical Facilities: Channel No. 55 (716-722 MHz). Authorized power: 337-kw max. visual, aural. Antenna: 850-ft above av. terrain, 840-ft. above ground, 1061-ft. above sea level.

Latitude	40°	02'	30"
Longitude	75°	14'	23"

Transmitter: 329 Domino Lane, Philadelphia, PA.

Note: Latitude and longitude coordinates shown are based on the North American Datum of 1927 (NAD 27) as currently required by the Mass Media Bureau of the FCC.

Ownership: WHYY Inc.

Began Operation: High Definition. Station operating; no on-air date.

Personnel:

William J. Marrazzo, President & Chief Executive Officer.

Paul Gluck, Vice President & Station Manager.

Bruce Flamm, Vice President & Chief Operating Officer.

Micheline Boudreau, News Director.

William J. Weber, Vice President & Chief Technology Officer.

Kerri Hanlon, Vice President & Chief Marketing Officer.

John Doran, Chief Engineer.

Kevin Yashioka, Business Manager.

David Rubinsohn, Program Director.

Art Ellis, Promotion Director.

John Lamb, Traffic Manager.

Susan M. Poglinco, Children's Services Director.

WHYY-TV
Wilmington
Ch. 12

Licensee: WHYY Inc., 150 N. 6th St., Philadelphia, PA 19106.

Studios: 150 N. 6th St., Philadelphia, PA 19106; 625 Orange St., Wilmington, DE 19801.

Mailing Address: 150 N. 6th St., Independence Mall West, Philadelphia, PA 19106.

Phones: 215-351-1200; 302-888-1200. **Fax:** 215-351-0398.

Email: whyydbc@whyy.org **Web Site:** http://www.whyy.org

Technical Facilities: Channel No. 12 (204-210 MHz). Authorized power: 309-kw visual, 30.9-kw aural. Antenna: 965-ft above av. terrain, 958-ft. above ground, 1181-ft. above sea level.

Latitude	40°	02'	30"
Longitude	75°	14'	24"

Transmitter: 329 Domino Lane, Philadelphia, PA.

Note: Latitude and longitude coordinates shown are based on the North American Datum of 1927 (NAD 27) as currently required by the Mass Media Bureau of the FCC.

Multichannel TV Sound: Stereo and separate audio program.

Satellite Earth Stations: Harris; ChannelMaster, 4-meter C-band; Collins, 10-meter KC-band; Standard Communications, ChannelMaster receivers.

Radio Stations(s): WHYY-FM, 13.5-kw, 90.9 MHz (No. 215), 1131-ft.

News Service: AP.

Ownership: WHYY Inc.

Began Operation: September 12, 1963.

Personnel:

William J. Marrazzo, President & Chief Executive Officer.

Paul Gluck, Vice President & Station Manager.

Bruce Flamm, Vice President & Chief Operating Officer.

Micheline Boudreau, News Director.

William J. Weber, Vice President & Chief Technology Officer.

Kerri Hanlon, Vice President & Chief Marketing Officer.

John Doran, Chief Engineer.

Kevin Yashioka, Business Manager.

David Rubinsohn, Program Director.

Art Ellis, Promotion Director.

John Lamb, Traffic Manager.

Susan M. Poglinco, Children's Services Director.

District of Columbia

WETA-DT
Washington
Ch. 27

Licensee: Greater Washington Educational Telecommunications Assn., PO Box 2626, 2775 S Quincy St, Arlington, VA 22206.

Studio: 2775 S. Quincy St., Arlington, VA 22206.

Mailing Address: 2775 S. Quincy St., Arlington, VA 22206.

Phone: 703-998-2600. **Fax:** 703-998-3401.

Email: info@weta.org **Web Site:** http://www.weta.org

Technical Facilities: Channel No. 27 (548-554 MHz). Authorized power: 90-kw max. visual, aural. Antenna: 833-ft above av. terrain, 663-ft. above ground, 1073-ft. above sea level.

Latitude	38°	57'	01"
Longitude	77°	04'	47"

Transmitter: 5217 19th Rd. N, Arlington, VA.

Note: Latitude and longitude coordinates shown are based on the North American Datum of 1927 (NAD 27) as currently required by the Mass Media Bureau of the FCC.

Ownership: Greater Washington Educational Telecom. Assn.

Began Operation: November 1, 1998.

Personnel:

Elizabeth Campbell, Founder & Vice President, Community Affairs.

Sharon Percy Rockefeller, President & Chief Executive Officer.

Frank Fitzmaurice, General Manager.

Kevin Harris, Vice President & Station Manager.

Joseph Bruns, Executive Vice President & Chief Operating Officer.

Katherine Benson, Vice President, Eastern Sales.

Jeff Beiber, Vice President, News & Public Affairs Programming.

Lew Zager, Vice President, Technology.

Polly Heath, Senior Vice President & Chief Financial Officer.

Joe Cook, Vice President, Chief Financial Officer.

Dalton Delan, Executive Vice President & Chief Programming Officer.

David Thompson, Vice President, Cultural Programming & New Media.

Karen Fritz, Vice President, Programming Development & Syndication.

Cathy Sterling, Vice President, Development.

Susan Richmond, Senior Vice President, Individual Giving.

Mary Stewart, Vice President, Communications.

Lisa Lindstrom Delaney, Vice President, Legal Matters.

WETA-TV
Washington
Ch. 26

Licensee: Greater Washington Educational Telecommunications Assn., PO Box 2626, 2775 S Quincy St, Arlington, VA 22206.

Studio: 2775 S. Quincy St., Arlington, VA 22206.

Mailing Address: 2775 S. Quincy St., Arlington, VA 22206.

Phone: 703-998-2600. **Fax:** 703-998-3401.

Email: info@weta.org **Web Site:** http://www.weta.org

Technical Facilities: Channel No. 26 (542-548 MHz). Authorized power: 2290-kw max. & 1618-kw horizontal visual, 225-kw & 162-kw horizontal aural. Antenna: 771-ft above av. terrain, 778-ft. above ground, 1017-ft. above sea level.

Latitude	38°	57'	50"
Longitude	77°	06'	16"

Note: Latitude and longitude coordinates shown are based on the North American Datum of 1927 (NAD 27) as currently required by the Mass Media Bureau of the FCC.

Multichannel TV Sound: Stereo and separate audio program.

Satellite Earth Station: Comark; Vertex, 4.6-meter Ku-band; DX Engineering receivers.

Radio Stations(s): WETH-FM, 89.1 MHz, WETA-FM, 75-kw, 90.9 MHz (No. 215), 610-ft.

News Services: UPI, Reuters TV.

Ownership: Greater Washington Educational Telecom. Assn.

Began Operation: October 2, 1961.

Personnel:

Sharon Percy Rockefeller, President & Chief Executive Officer.

Joseph B. Bruns, Executive Vice President & Chief Operating Officer.

Dalton Delan, Executive Vice President & Chief Programming Officer.

Polly Heath, Senior Vice President & Chief Financial Officer.

Joe Cook, Vice President, Chief Financial Officer.

Susan Richmond, Senior Vice President, Individual Giving.

Elizabeth P. Campbell, Founder & Vice President, Community Affairs.

David Thompson, Vice President, Cultural Programming & New Media.

Jeff Belber, Vice President, News & Public Affairs Programming.

Mary Stewart, Vice President, Communications.

Cathy Sterling, Vice President, Development.

Lew Zager, Vice President, Technology.

Karen Fritz, Vice President, Programming Development & Syndication.

Lisa Lindstrom Delaney, Vice President, Legal Matters.

Katherine Benson, Vice President, Eastern Sales.

Kevin Harris, Vice President & Station Manager.

Frank Fitzmaurice, General Manager.

WHUT-DT
Washington
Ch. 33

Grantee: Howard U., 2222 4th St. NW, Washington, DC 20059.

Studio: 2222 4th St., NW, Washington, DC 20059.

Mailing Address: 2222 4th St. NW, Washington, DC 20059.

Phone: 202-806-3200. **Fax:** 202-806-3300.

Web Site: http://www.whut.org

Technical Facilities: Channel No. 33 (584-590 MHz). Authorized power: 100-kw max. visual, aural. Antenna: 833-ft above av. terrain, 664-ft. above ground, 1073-ft. above sea level.

Latitude	38°	57'	01"
Longitude	77°	04'	47"

Note: Latitude and longitude coordinates shown are based on the North American Datum of 1927 (NAD 27) as currently required by the Mass Media Bureau of the FCC.

Ownership: Howard University.

Began Operation: Station operating; no on-air date.

Personnel:

Jennifer Lawson, General Manager.

Cassandra Ortega-Beckford, Operations Director.

Zolda Fotiyeda, News Director.

Bill Kirkland, Chief Engineer.

Charles Foss, Business Manager.

Eric Richardson, Programming & Production Director.

David Shapinsky, Production Manager.

Kim Johnson, Traffic Manager.

WHUT-TV
Washington
Ch. 32

Licensee: Howard U., 2222 4th St. NW, Washington, DC 20059.

Studio: 2222 4th St. NW, Washington, DC 20059.

Mailing Address: 2222 4th St. NW, Washington, DC 20059.

Phone: 202-806-3200. **Fax:** 202-806-3300.

Web Site: http://www.whut.org

Technical Facilities: Channel No. 32 (578-584 MHz). Authorized power: 5000-kw max. & 1580-kw horizontal visual, 500-kw & 158-kw horizontal aural. Antenna: 700-ft above av. terrain, 809-ft. above ground, 1049-ft. above sea level.

Latitude	38°	57'	49"
Longitude	77°	06'	18"

Transmitter: 5204 River Rd., Bethesda, MD.

Note: Latitude and longitude coordinates shown are based on the North American Datum of 1927 (NAD 27) as currently required by the Mass Media Bureau of the FCC.

Satellite Earth Stations: Harris; Vertex, 6-meter C-band; Paraclipse, 10-meter C-band.

Ownership: Howard University.

Began Operation: November 17, 1980.

Personnel:

Jennifer Lawson, General Manager.

Cassandra Ortega-Beckford, Operations Director.

Zolda Fotiyeda, News Director.

William Kirkland, Chief Engineer.

Charles Foss, Business Manager.

Eric Richardson, Programming & Production Director.

David Shapinsky, Production Manager.

Kim Johnson, Traffic Manager.

Florida

WPPB-TV
Boca Raton
Ch. 63

Licensee: School Board of Broward County, Florida, 14444 66th St. N, Clearwater, FL 33764.

Studio: 6600 SW Nova Dr, Fort Lauderdale, FL 33317.

Mailing Address: 6600 SW Nova Dr, Fort Lauderdale, FL 33317.

Phone: 754-321-1000. **Fax:** 754-321-1180.

Email: andrew.furlong@browardschools.com **Web Site:** http://www.becon.tv

Technical Facilities: Channel No. 63 (764-770 MHz). Authorized power: 5000-kw max. visual, aural. Antenna: 1000-ft above av. terrain, 1000-ft. above ground, 1011-ft. above sea level.

Latitude	25°	59'	10"
Longitude	80°	11'	36"

Note: Latitude and longitude coordinates shown are based on the North American Datum of 1927 (NAD 27) as currently required by the Mass Media Bureau of the FCC.

Ownership: School Board of Broward County, Florida.

Began Operation: Station operating; no on-air date.

Personnel:

Phyllis Schiffer-Simon, Director.

Oggie Olmov, Station Manager.

Andrew Furlong, Engineering Manager.

WBCC
Cocoa
Ch. 68

Licensee: Brevard Community College, 1519 Clearlake Rd, Cocoa, FL 32922.

Studio: 1519 Clearlake Rd, Cocoa, FL 32922.

Mailing Address: 1519 Clearlake Rd, Cocoa, FL 32922.

Phone: 321-433-7111. **Fax:** 321-433-7154.

Email: gamblet@brevardcc.edu **Web Site:** http://www.wbcctv.org

Technical Facilities: Channel No. 68 (794-800 MHz). Authorized power: 2820-kw max. visual, aural. Antenna: 941-ft above av. terrain, 933-ft. above ground, 977-ft. above sea level.

Latitude	28°	18'	26"
Longitude	80°	54'	48"

Transmitter: Desert Ranches, State Rte. 150, approx. 12-mi. WSW of Cocoa.

Note: Latitude and longitude coordinates shown are based on the North American Datum of 1927 (NAD 27) as currently required by the Mass Media Bureau of the FCC.

Satellite Earth Station: NEC; Microdyne, 3.7-meter KC-band.

Ownership: Brevard Community College.

Began Operation: June 18, 1987.

Personnel:

Dr. Thomas E. Gamble, District President.

Joe Williams, General Manager.

Phillip T. Wallace, Station Manager & Program Director.

Anthony Padgett, Chief Engineer.

Jon White, Production Manager.

Glenn Brady, Traffic Manager.

WBCC-DT
Cocoa
Ch. 30

Licensee: Brevard Community College, 1519 Clearlake Rd, Cocoa, FL 32922.

Studio: 1519 Clearlake Rd, Cocoa, FL 32922.

Mailing Address: 1519 Clearlake Rd, Cocoa, FL 32922.

Phone: 321-433-7111. **Fax:** 321-433-7154.

Email: gamblet@brevardcc.edu **Web Site:** http://www.wbcctv.org

Technical Facilities: Channel No. 30 (566-572 MHz). Authorized power: 182-kw max. visual, aural. Antenna: 1542-ft above av. terrain, 1516-ft. above ground, 1640-ft. above sea level.

Latitude	28°	35'	12"
Longitude	81°	04'	58"

Note: Latitude and longitude coordinates shown are based on the North American Datum of 1927 (NAD 27) as currently required by the Mass Media Bureau of the FCC.

Ownership: Brevard Community College.

Began Operation: April 30, 2003.

Personnel:

Dr. Thomas E. Gamble, District President.

Joe Williams, General Manager.

Phillip Wallace, Station Manager & Program Director.

Anthony Padgett, Chief Engineer.

Jon White, Production Manager.

Glenn Brady, Traffic Manager.

WGCU
Fort Myers
Ch. 30

Licensee: State Board of Regents acting for & on behalf of Florida Gulf Coast U., 10501 FGCU Blvd. S, Fort Myers, FL 33965.

Studio: 10501 FGCU Blvd. S, Fort Myers, FL 33965-6565.

Mailing Address: 10501 FGCU Blvd. S, Fort Myers, FL 33965-6565.

Phone: 239-590-2300. **Fax:** 239-590-2310.

Email: kdavey@fgcu.edu **Web Site:** http://www.wgcu.org

Technical Facilities: Channel No. 30 (566-572 MHz). Authorized power: 1321-kw max. & 525-kw horizontal visual, & 158-kw horizontal aural. Antenna: 965-ft above av. terrain, 992-ft. above ground, 1022-ft. above sea level.

Latitude	26°	48'	54"
Longitude	81°	45'	44"

Transmitter: 11751 State Rte. 31, Punta Gorda.

Note: Latitude and longitude coordinates shown are based on the North American Datum of 1927 (NAD 27) as currently required by the Mass Media Bureau of the FCC.

Ownership: Florida Gulf Coast U. Board of Regents.

Began Operation: August 15, 1983.

Personnel:

Kathleen B. Davey, General Manager.

Amy Tardif, News Director.

Joseph Maggio, Chief Engineer.

Iris Gerstle, Finance Director.

Toby Cooke, Program & Promotion Director.

Christine Hause, Director, Membership Development.

Sheri Coleman, Director, Television Production Services.

Sharon Striker, Traffic Manager.

WGCU-DT
Fort Myers
Ch. 31

Licensee: State Board of Regents acting for & on behalf of Florida Gulf Coast U., 10501 FGCU Blvd. S, Fort Myers, FL 33965.

Studio: 10501 FGCU Blvd. S, Fort Meyers, FL 33965-6565.

Mailing Address: 10501 FGCU Blvd. S, Fort Myers, FL 33965-6565.

Phone: 239-590-2300. **Fax:** 239-590-2310.

Email: kdavey@fgcu.edu **Web Site:** http://www.wgcu.org

Technical Facilities: Channel No. 31 (572-578 MHz). Authorized power: 50-kw max. visual, aural. Antenna: 906-ft above av. terrain, 900-ft. above ground, 930-ft. above sea level.

Latitude	26°	48'	54"
Longitude	81°	45'	43"

Note: Latitude and longitude coordinates shown are based on the North American Datum of 1927 (NAD 27) as currently required by the Mass Media Bureau of the FCC.

Ownership: Florida Gulf Coast U. Board of Regents.

Began Operation: Station operating; no on-air date

Personnel:

Kathleen B. Davey, General Manager.

Amy Tardif, News Director.

Joseph Maggio, Chief Engineer.

Iris Gerstle, Finance Director.

Toby Cooke, Program & Promotion Director.

Christine Hause, Director, Membership Development.

Sheri Coleman, Director, Television Production Services.

Sharon Striker, Traffic Manager.

WTCE-DT
Fort Pierce
Ch. 38

Grantee: Jacksonville Educators Broadcasting Inc., 10902 S. Wilcrest Dr., Houston, TX 77099.

Studio: 3601 N. 25th St., Fort Pierce, Fl 34946-8604.

Mailing Address: 3601 N. 25th St., Fort Pierce, FL 34946-8604.

Phone: 772-489-2701. **Fax:** 772-489-6833.

Email: wtce@bellsouth.net

Technical Facilities: Channel No. 38 (614-620 MHz). Authorized power: 756-kw max. visual, aural. Antenna: 974-ft above av. terrain, 968-ft. above ground, 984-ft. above sea level.

Latitude	27°	01'	32"
Longitude	80°	10'	43"

Note: Latitude and longitude coordinates shown are based on the North American Datum of 1927 (NAD 27) as currently required by the Mass Media Bureau of the FCC.

Ownership: Jacksonville Educators Broadcasting Inc.

Began Operation: Station operating under Special Temporary Authority at 0.7-kw max. visual; no on-air date

Personnel:

Robert Constantino, General Manager & Chief Engineer.

Brenda Constantino, Office Manager.

WTCE-TV
Fort Pierce
Ch. 21

Licensee: Jacksonville Educators Broadcasting Inc., 10902 S. Wilcrest Dr., Houston, TX 77099.

Studio: 3601 N. 25th St., Fort Pierce, FL 34946-8604.

Mailing Address: 3601 N. 25th St., Fort Pierce, FL 34946-8604.

Phone: 772-489-2701. **Fax:** 772-489-6833.

Email: wtce@bellsouth.net

Technical Facilities: Channel No. 21 (512-518 MHz). Authorized power: 3097-kw max. visual, aural. Antenna: 483-ft above av. terrain, 470-ft. above ground, 489-ft. above sea level.

Latitude	27°	26'	05"
Longitude	80°	21'	42"

Transmitter: S. 37th St. N, Whiteway Dairy Rd., St. Lucie-Fort Pierce.

Note: Latitude and longitude coordinates shown are based on the North American Datum of 1927 (NAD 27) as currently required by the Mass Media Bureau of the FCC.

Ownership: Jacksonville Educators Broadcasting Inc.

Began Operation: May 9, 1990.

Personnel:

Robert Constantino, General Manager & Chief Engineer.

Brenda Constantino, Office Manager.

WUFT
Gainesville
Ch. 5

Licensee: Board of Trustees, State of Florida, acting for and on behalf of the U. of Florida, PO Box 118405, 2200 Weimer Hall, Gainesville, FL 32611-8405.

Studio: 1200 Weimer Hall, U. of Florida, Gainesville, FL 32611-8405.

Mailing Address: PO Box 118405, Gainesville, FL 32611-8405.

Phone: 352-392-5551. **Fax:** 352-392-5731.

Email: rcarr@wuft.org **Web Site:** http://www.wuft.org

Technical Facilities: Channel No. 5 (76-82 MHz). Authorized power: 100-kw visual, 20-kw aural. Antenna: 860-ft above av. terrain, 869-ft. above ground, 1049-ft. above sea level.

Latitude	29°	42'	34"
Longitude	82°	23'	51"

Transmitter: Devil's Millhopper, 5.5-mi. NW of city.

Note: Latitude and longitude coordinates shown are based on the North American Datum of 1927 (NAD 27) as currently required by the Mass Media Bureau of the FCC.

Multichannel TV Sound: Stereo only.

Satellite Earth Station: RCA; Collins, 10-meter C-band; Collins receivers.

Radio Stations(s): WUFT-FM.

News Services: CNN, CNN Newsource, AP.

Ownership: U. of Florida.

Began Operation: November 17, 1958.

Personnel:

Richard A. Lehner, General Manager.

Titus Rush, Station Manager.

Tim Brueckner, Operations Director.

Mark Leeps, News Director.

Robert Carr, Engineering Director.

Bob Wood, Engineering Manager.

Lawanna Reaves, Director of Finance & Administration.

Irena Melvin, Program Director & Viewer Services Coordinator.

Susan Wagner, Promotion Director.

Brent Williams, Development Director.

Frank Counts, Executive Producer.

Merline Durant, Traffic Manager.

Harvey Ward, Director of Corporate Support.

Debbie Booth, Membership Manager.

WUFT-DT
Gainesville
Ch. 36

Licensee: Board of Trustees, State of Florida, acting for and on behalf of the U. of Florida, PO Box 118405, 2200 Weimer Hall, Gainesville, FL 32611-8405.

Studio: 1200 Weimer Hall, U. of Florida, Gainesville, FL 32611.

Mailing Address: PO Box 118405, Gainesville, FL 32611.

Phone: 352-392-5551. **Fax:** 352-392-5731.

Email: rcarr@wuft.org **Web Site:** http://www.wuft.org

Technical Facilities: Channel No. 36 (602-608 MHz). Authorized power: 1000-kw max. visual, aural. Antenna: 863-ft above av. terrain, 807-ft. above ground, 988-ft. above sea level.

Latitude	29°	42'	34"
Longitude	82°	23'	40"

Transmitter: 4732 N.W. 53rd Ave.

Note: Latitude and longitude coordinates shown are based on the North American Datum of 1927 (NAD 27) as currently required by the Mass Media Bureau of the FCC.

Ownership: U. of Florida.

Began Operation: Station operating; no on-air date

Personnel:

Richard Lehner, General Manager.

Titus Rush, Station Manager.

Tim Brueckner, Operations Director.

Mark Leeps, News Director.

Robert Carr, Engineering Director.

Bob Wood, Engineering Manager.

Lawanna Reaves, Director of Finance & Administration.

Irena Melvin, Program Director & Viewer Services Coordinator.

Susan Wagner, Promotion Director.

Brent Williams, Development Director.

Frank Counts, Executive Producer.

Merline Durant, Traffic Manager.

Harvey Ward, Director of Corporate Support.

Debbie Booth, Membership Manager.

WJCT
Jacksonville
Ch. 7

Licensee: WJCT Inc., 100 Festival Park Ave., Jacksonville, FL 32202.

Studio: 100 Festival Park Ave., Jacksonville, FL 32202.

Mailing Address: 100 Festival Park Ave., Jacksonville, FL 32202.

Phone: 904-353-7770. **Fax:** 904-353-4830.

Email: michael_boylan@wjct.org **Web Site:** http://www.wjct.org

Technical Facilities: Channel No. 7 (174-180 MHz). Authorized power: 270-kw visual, aural. Antenna: 991-ft above av. terrain, 1001-ft. above ground, 1010-ft. above sea level.

Latitude	30°	16'	51"
Longitude	81°	34'	12"

Transmitter: 8675 Hogan Rd.

Note: Latitude and longitude coordinates shown are based on the North American Datum of 1927 (NAD 27) as currently required by the Mass Media Bureau of the FCC.

Satellite Earth Station: Harris; Vertex, 8.1-meter Ku-band; General Instrument receivers.

Radio Stations(s): WJCT-FM, 100-kw, 89.9 MHz (No. 210), 835-ft.

Ownership: WJCT Inc.

Began Operation: September 10, 1958.

Personnel:

Michael T. Boylan, President & Chief Executive Officer.

Rick Johnson, Senior Vice President, TV/FM.

Bob Culkeen, Vice President, Technology & Operations.

Jocelyn Enriques, Vice President, Finance.

David Anderson, Vice President, Development.

Geri Cirillo, Vice President, Corporate Support.

Melanie Carriere, Membership Services Manager.

Carla Marlier, Vice President, External Affairs.

WJCT-DT
Jacksonville
Ch. 38

Licensee: WJCT Inc., 100 Festival Park Ave., Jacksonville, FL 32202.

Studio: 100 Festival Park Ave., Jacksonville, FL 32202.

Mailing Address: 100 Festival Park Ave., Jacksonville, FL 32202.

Phone: 904-353-7770. **Fax:** 904-353-4830.

Email: michael-boylan@wjct.org **Web Site:** http://www.wjct.org

Technical Facilities: Channel No. 38 (614-620 MHz). Authorized power: 1000-kw max. visual, aural. Antenna: 945-ft above av. terrain, 951-ft. above ground, 961-ft. above sea level.

Latitude	30°	16'	51"
Longitude	81°	34'	12"

Note: Latitude and longitude coordinates shown are based on the North American Datum of 1927 (NAD 27) as currently required by the Mass Media Bureau of the FCC.

News Service: 89.9 WJCT Public Radio.

Ownership: WJCT Inc.

Began Operation: Station operating; no on-air date

Personnel:

Michael T. Boylan, President & Chief Executive Officer.

Rick Johnson, Senior Vice President, TV/FM.

Bob Culkeen, Vice President, Technology & Operations.

Jocelyn Enriques, Vice President, Finance.

David Anderson, Vice President, Development.

Geri Cirillo, Vice President, Corporate Support.

Carla Marlier, Vice President, External Affairs.

Melanie Carriere, Membership Services Manager.

WJEB-DT
Jacksonville
Ch. 44

Licensee: Jacksonville Educators Broadcasting Inc., PO Box 5219, Jacksonville, FL 32247.

Studio: 3101 Emerson Expressway, Jacksonville, FL 32207-4965.

Mailing Address: PO Box 5219, Jacksonville, FL 32247-5219.

Phone: 904-399-8413. **Fax:** 904-399-8423.

Email: csnowden@wjeb.org **Web Site:** http://www.wjeb.org

Technical Facilities: Channel No. 44 (650-656 MHz). Authorized power: 715-kw max. visual, aural. Antenna: 771-ft above av. terrain, 758-ft. above ground, 786-ft. above sea level.

Latitude	30°	16'	34"
Longitude	81°	33'	53"

Note: Latitude and longitude coordinates shown are based on the North American Datum of 1927 (NAD 27) as currently required by the Mass Media Bureau of the FCC.

Ownership: Jacksonville Educators Broadcasting Inc.

Began Operation: Station operating; no on-air date

Personnel:

Collette Snowden, Station Manager.

Bill Griffen, Chief Operator.

Marcia Yarborough, Traffic Manager.

Laura Hanks, Administrative Director.

Carolyn Rentrope, Public Affairs Director.

WJEB-TV
Jacksonville
Ch. 59

Licensee: Jacksonville Educators Broadcasting Inc., PO Box 5219, Jacksonville, FL 32247-5219.

Studio: 3101 Emerson Expwy., Jacksonville, FL 32207-4965.

Mailing Address: PO Box 5219, Jacksonville, FL 32247-5219.

Phone: 904-399-8413. **Fax:** 904-399-8423.

Email: csnowden@wjeb.org **Web Site:** http://www.wjeb.org

Technical Facilities: Channel No. 59 (740-746 MHz). Authorized power: 3311-kw max. visual, aural. Antenna: 948-ft above av. terrain, 932-ft. above ground, 960-ft. above sea level.

Latitude	30°	16'	34"
Longitude	81°	33'	53"

Transmitter: 9090 Hogan Rd., Jacksonville.

Note: Latitude and longitude coordinates shown are based on the North American Datum of 1927 (NAD 27) as currently required by the Mass Media Bureau of the FCC.

Ownership: Jacksonville Educators Broadcasting Inc.

Began Operation: May 29, 1991.

Personnel:

Collette Snowden, Station Manager.

Bill Griffen, Chief Operator.

Marcia Yarborough, Traffic Manager.

Carolyn Rentrope, Public Affairs Director.

Laura Hanks, Administrative Director.

WTGL
Leesburg
Ch. 45

Licensee: Good Life Broadcasting Inc., 653 W. Michigan St., Orlando, FL 32805.

Studio: 653 W. Michigan St., Orlando, FL 32805.

Mailing Address: 653 W. Michigan St., Orlando, FL 32805.

Phone: 407-423-5200.

Email: info@tv45.org **Web Site:** http://www.tv45.org

Technical Facilities: Channel No. 45 (656-662 MHz). Authorized power: 3700-kw max. visual, aural. Antenna: 1686-ft above av. terrain, 1653-ft. above ground, 1720-ft. above sea level.

Latitude	28°	35'	12"
Longitude	81°	04'	58"

Note: Latitude and longitude coordinates shown are based on the North American Datum of 1927 (NAD 27) as currently required by the Mass Media Bureau of the FCC.

Ownership: Good Life Broadcasting Inc.

Began Operation: December 12, 2000.

Personnel:

Ken Mikesell, President & General Manager.

Ed Griffis, General Sales Manager.

WTGL-DT
Leesburg
Ch. 46

Licensee: Good Life Broadcasting Inc., 653 W. Michigan St., Orlando, FL 32805.

Studio: 653 W. Michigan St., Orlando, FL 32805.

Mailing Address: 653 W. Michigan St., Orlando, FL 32805.

Phone: 407-423-5200.

Email: info@tv45.org **Web Site:** http://www.tv45.org

Technical Facilities: Channel No. 46 (662-668 MHz). Authorized power: 660-kw max. visual, aural. Antenna: 1686-ft above av. terrain, 1653-ft. above ground, 1720-ft. above sea level.

Latitude	28°	35'	12"
Longitude	81°	04'	58"

Note: Latitude and longitude coordinates shown are based on the North American Datum of 1927 (NAD 27) as currently required by the Mass Media Bureau of the FCC.

Ownership: Good Life Broadcasting Inc.

Began Operation: September 9, 2005.

Personnel:

Ken Mikesell, President & General Manager.

Ed Griffis, General Sales Manager.

WLRN-DT
Miami
Ch. 20

Licensee: School Board of Dade County, 172 N.E. 15th St., Miami, FL 33132.

Studio: 172 N.E. 15th St., Miami, FL 33132.

Mailing Address: 172 N.E. 15th St., Miami, FL 33132.

Phones: 305-995-1717; 866-247-9576. **Fax:** 305-995-2299.

Email: info@wlrn.org **Web Site:** http://www.wlrn.org

Technical Facilities: Channel No. 20 (506-512 MHz). Authorized power: 625-kw max. visual, aural. Antenna: 988-ft above av. terrain, 984-ft. above ground, 994-ft. above sea level.

Latitude	25°	58'	46"
Longitude	80°	11'	46"

Transmitter: 3300 S.W. 52nd Ave., Pembroke Park, Broward County.

Note: Latitude and longitude coordinates shown are based on the North American Datum of 1927 (NAD 27) as currently required by the Mass Media Bureau of the FCC.

Ownership: School Board of Dade County/WLRN-TV.

Began Operation: Station operating; no on-air date

Personnel:

John LaBonia, General Manager.

Bernadette Siy, Station, Program & Traffic Manager.

Michael Peyton, Sales Manager.

Irina Allemende, News Director.

Jack Yaghdjian, Chief Engineer.

Winifred Jones, Finance Supervisor.

Chip Richards, Production Manager.

Adrienne Kennedy, Special Projects Manager.

Jeneissy Azcuy, Communications Director.

WLRN-TV
Miami
Ch. 17

Licensee: School Board of Dade County, 172 N.E. 15th St., Miami, FL 33132.

Studio: 172 N.E. 15th St., Miami, FL 33132.

Mailing Address: 172 N.E. 15th St., Miami, FL 33132.

Phones: 305-995-1717; 866-247-9576. **Fax:** 305-995-2299.

Email: info@wlrn.org **Web Site:** http://www.wlrn.org

Technical Facilities: Channel No. 17 (488-494 MHz). Authorized power: 2825-kw max. visual, 276-kw aural. Antenna: 1014-ft above av. terrain, 1010-ft. above ground, 1020-ft. above sea level.

Latitude	25°	57'	29.5"
Longitude	80°	12'	44.1"

Transmitter: 695 N.W. 199th St., Miami, FL.

Note: Latitude and longitude coordinates shown are based on the North American Datum of 1927 (NAD 27) as currently required by the Mass Media Bureau of the FCC.

Multichannel TV Sound: Stereo and separate audio program.

Satellite Earth Stations: Harris; Microdyne, 3.6-meter C-band; Microdyne, 5-meter KC-band; Vertex, 8.1-meter Ku-band; Microdyne, Collins receivers.

Radio Stations(s): WLRN-FM, 100-kw, 91.3 MHz (No. 217), 659-ft.

News Services: FPR, NPR.

Ownership: School Board of Dade County/ WLRN-TV.

Began Operation: September 7, 1962.

Personnel:

John LaBonia, General Manager.

Bernadette Sly, Station, Program & Traffic Director.

Michael Peyton, Sales Manager.

Irina Allemende, News Director.

Jack Yaghdjian, Chief Engineer.

Winifred Jones, Finance Supervisor.

Chip Richards, Production Manager.

Jeneissy Azcuy, Communications Director.

Adrienne M. Kennedy, Special Projects Manager.

WPBT
Miami
Ch. 2

Licensee: Community TV Foundation of South Florida Inc., 14901 NE 20th Ave, Miami, FL 33181.

Studio: 14901 N.E. 20th Ave., Miami, FL 33181.

Mailing Address: PO Box 2, Miami, FL 33261-0002.

Phone: 305-949-8321. **Fax:** 305-944-4211.

Email: channel2@channel2.org **Web Site:** http://www.channel2.org

Technical Facilities: Channel No. 2 (54-60 MHz). Authorized power: 100-kw visual, 15-kw aural. Antenna: 928-ft above av. terrain, 928-ft. above ground, 934-ft. above sea level.

Latitude	25°	57'	29.5"
Longitude	80°	12'	44.1"

Transmitter: 695 N.W. 199th St., Miami.

Note: Latitude and longitude coordinates shown are based on the North American Datum of 1927 (NAD 27) as currently required by the Mass Media Bureau of the FCC.

Multichannel TV Sound: Stereo and separate audio program.

Satellite Earth Stations: Larcan; Vertex, 8.1-meter Ku-band; Andrew, 9.3-meter C-band; Andrew, 10-meter C-band.

Ownership: Community TV Foundation of South Florida Inc.

Began Operation: August 12, 1955.

Personnel:

Rick Schneider, President & Chief Executive Officer.

Delores Sukhdeo, Chief Operation Officer.

Linda O'Bryon, Executive Vice President, NBR Enterprises & News.

Graham Simmons, Senior Vice President, Engineering & Operations.

Bernard Cottle, Facilities Operations Supervisor.

Larry Krupa, Chief Engineer.

Shirley C. Carroll, Senior Vice President, Finance.

Diane Arlotta, Vice President, Administrative Services.

Neal Hecker, Program Director.

David Mullins, Vice President, Marketing.

Bradley Huriburt, Senior Vice President, Development.

WPBT-DT
Miami
Ch. 18

Licensee: Community TV Foundation of South Florida Inc., 14901 NE 20th Ave, Miami, FL 33181.

Studio: 14901 N.E. 20th Ave., Miami, FL 33181.

Mailing Address: PO Box 2, Miami, FL 33261-0002.

Phone: 305-949-8321. **Fax:** 305-944-4211.

Email: channel2@channel2.org **Web Site:** http://www.channel2.org

Technical Facilities: Channel No. 18 (494-500 MHz). Authorized power: 1000-kw max. visual, aural. Antenna: 1014-ft above av. terrain, 1014-ft. above ground, 1020-ft. above sea level.

Latitude	25°	57'	30"
Longitude	80°	12'	44"

Transmitter: 695 N.W. 199th St.

Note: Latitude and longitude coordinates shown are based on the North American Datum of 1927 (NAD 27) as currently required by the Mass Media Bureau of the FCC.

Ownership: Community TV Foundation of South Florida Inc.

Began Operation: High Definition. Station operating; no on-air date.

Personnel:

Rick Schneider, President & Chief Executive Officer.

Delores Sukhdeo, Chief Operating Officer.

Linda O'Bryon, Executive Vice President, NBR Enterprises & News.

Diane Arlotta, Vice President, Administrative Services.

Graham Simmons, Senior Vice President, Engineering & Operations.

Bernard Cottle, Facilities Operations Supervisor.

Larry Krupa, Chief Engineer.

Shirley C. Carroll, Senior Vice President, Finance.

Neal Hecker, Program Director.

David Mullins, Vice President, Marketing.

Bradley Huriburt, Senior Vice President, Development.

WCEU
New Smyrna Beach
Ch. 15

Licensee: Daytona Beach Community College, PO Box 9245, Daytona Beach, FL 32120-9245.

Studio: 1200 W International Speedway Blvd., Suite B400, Daytona Beach, FL 32114.

Mailing Address: PO Box 9245, Daytona Beach, FL 32120-9245.

Phones: 386-506-4415; 800-638-9238. **Fax:** 386-254-4427.

Email: channel15@dbcc.edu **Web Site:** http://www.wceu.org

Technical Facilities: Channel No. 15 (476-482 MHz). Authorized power: 708-kw max. visual, 35.4-kw aural. Antenna: 576-ft above av. terrain, 569-ft. above ground, 606-ft. above sea level.

Latitude	29°	10'	24"
Longitude	81°	09'	24"

Transmitter: 900 Indian Lake Rd., 7-mi. WSW of Daytona Beach.

Note: Latitude and longitude coordinates shown are based on the North American Datum of 1927 (NAD 27) as currently required by the Mass Media Bureau of the FCC.

Satellite Earth Stations: Television Technology; Microdyne, 3.8-meter KC-band; Scientific-Atlanta, 6-meter KC-band; Vertex, 8-meter Ku-band; Standard Communications, Jerrold receivers.

Ownership: Daytona Beach Community College District.

Began Operation: February 8, 1988.

Personnel:

Bruce Dunn, Associate Vice President, General Manager & Public Relations.

Bill Schwartz, Chief Engineer.

Gabe Casanova, Business Manager.

Michael Dietz, Programming Director.

JoAnne Osha, Underwriting Director & Corporate Support.

Mike Rentnelli, Production Director.

Brian Long, Traffic Manager.

Andy Chalanick, Educational Services Director.

WCEU-DT
New Smyrna Beach
Ch. 33

Licensee: Daytona Beach Community College, PO Box 9245, Daytona Beach, FL 32120.

Studio: 1200 International Speedway Blvd., Suite B400, Daytona Beach, FL 32114.

Mailing Address: PO Box 9245, Daytona Beach, FL 32120-9245.

Phones: 386-506-4415; 800-638-9238. **Fax:** 386-254-4427.

Email: channel15@dbcc.edu **Web Site:** http://www.wceu.org

Technical Facilities: Channel No. 33 (584-590 MHz). Authorized power: 308-kw max. visual, aural. Antenna: 161-ft above av. terrain, 158-ft. above ground, 164-ft. above sea level.

Latitude	28°	36'	35"
Longitude	81°	03'	35"

Transmitter: 2.9-mi. N 90 degrees E of Lake Pickett.

Note: Latitude and longitude coordinates shown are based on the North American Datum of 1927 (NAD 27) as currently required by the Mass Media Bureau of the FCC.

Ownership: Daytona Beach Community College District.

Began Operation: Station operating; no on-air date.

Personnel:

Bruce Dunn, Associate Vice President, General Manager & Public Relations.

JoAnne Osha, Underwriting Director & Corporate Support.

Bill Schwartz, Chief Engineer.

Gabe Casanova, Business Manager.

Michael Dietz, Programming Director.

Mike Rentnelli, Production Manager.

Brian Long, Traffic Manager.

Andy Chalanick, Educational Services Director.

WMFE-DT
Orlando
Ch. 23

Grantee: Community Communications Inc., 11510 E. Colonial Dr., Orlando, FL 32817-4699.

Studio: 11510 E. Colonial Dr., Orlando, FL 32817-4699.

Mailing Address: 11510 E. Colonial Dr., Orlando, FL 32817-4699.

Phone: 407-273-2300. **Fax:** 407-273-3613.

Email: wmfe@wmfe.org **Web Site:** http://www.wmfe.org

Technical Facilities: Channel No. 23 (524-530 MHz). Authorized power: 950-kw max. visual, aural. Antenna: 1247-ft above av. terrain, 1220-ft. above ground, 1286-ft. above sea level.

Latitude	28°	36'	08"
Longitude	81°	05'	37"

Transmitter: Approx. 3.5-mi. N of Bithlo.

Note: Latitude and longitude coordinates shown are based on the North American Datum of 1927 (NAD 27) as currently required by the Mass Media Bureau of the FCC.

News Service: AP.

Ownership: Community Communications Inc.-Florida.

Began Operation: Station operating under Special Temporary Authority at 250-kw max. visual; no on-air date

Personnel:

Aldo Vivona, Senior Vice President for Administration & Technology.

Jose A. Fajardo, President & Chief Executive Officer.

Mike Simmons, Engineering Director.

Sherry Alexander, Director, Finance.

Mike Crane, Vice President of Broadcast & Technology.

Bethany Mott, Vice President of Marketing.

Keith Hastings, Production Director.

Julia Downs, Human Resources Director.

Catherine McManus, Vice President of Membership.

WMFE-TV
Orlando
Ch. 24

Licensee: Community Communications Inc., 11510 E. Colonial Dr., Orlando, FL 32817-4699.

Studio: 11510 E. Colonial Dr., Orlando, FL 32817-4699.

Mailing Address: 11510 E. Colonial Dr., Orlando, FL 32817-4699.

Phone: 407-273-2300. **Fax:** 407-273-3613.

Email: wmfe@wmfe.org **Web Site:** http://www.wmfe.org

Technical Facilities: Channel No. 24 (530-536 MHz). Authorized power: 1350-kw max. visual, aural. Antenna: 1247-ft above av. terrain, 1220-ft. above ground, 1286-ft. above sea level.

Latitude	28°	36'	08"
Longitude	81°	05'	37"

Note: Latitude and longitude coordinates shown are based on the North American Datum of 1927 (NAD 27) as currently required by the Mass Media Bureau of the FCC.

Satellite Earth Stations: Harris; Vertex, 8-meter; Collins, 10-meter; Collins receivers.

News Service: AP.

Ownership: Community Communications Inc.-Florida.

Began Operation: March 15, 1965.

Personnel:

Aldo Vivona, Senior Vice President for Administration & Technology.

Jose A. Fajardo, President & Chief Executive Officer.

Mike Simmons, Engineering Director.

Sherry Alexander, Director, Finance.

Mike Crane, Vice President of Broadcast & Technology.

Bethany Mott, Vice President of Marketing.

Keith Hastings, Production Director.

Julia Downs, Human Resources Director.

Catherine McManus, Vice President of Membership.

WFSG
Panama City
Ch. 56

Licensee: Board of Regents of Florida, acting for & on behalf of Florida State U., 1600 Red Barber Plz, Tallahassee, FL 32310.

Studio: 1600 Red Barber Plaza, Tallahassee, FL 32310.

Mailing Address: 1600 Red Barber Plaza, Tallahassee, FL 32310.

Phone: 850-487-3170. **Fax:** 850-487-3093.

Email: mquick@mailer.fsu.edu **Web Site:** http://www.wfsu.org

Technical Facilities: Channel No. 56 (722-728 MHz). Authorized power: 1147.5-kw max. visual, 11.5-kw aural. Antenna: 500-ft above av. terrain, 470-ft. above ground, 531-ft. above sea level.

Latitude	30°	22'	02"
Longitude	85°	55'	29"

Transmitter: 6-mi. NW adjacent to Steelfield Rd., 3.2-mi. W of Hwy. 79, near West Bay.

Note: Latitude and longitude coordinates shown are based on the North American Datum of 1927 (NAD 27) as currently required by the Mass Media Bureau of the FCC.

Satellite Earth Station: Andrew, 10-meter; Standard Communications receivers.

Ownership: Florida State U.

Began Operation: July 22, 1988.

Personnel:

Patrick Keating, General Manager.

Sarah Schuetz, Program & Operations Manager.

Jim McDaniel, Engineering Director.

Dave Lauther, Chief Engineer.

Denison Graham, Business Manager.

Beckie Hamilton, Program Manager.

Jannie Whitt, Promotion Director.

John Kwak, Development Director.

Mike Dunn, Production Director.

Michelle Thorpe, Membership Manager.

Marie Quick, Assistant to the General Manager.

Mike Arnold, Art Director.

WFSG-DT
Panama City
Ch. 38

Licensee: Board of Regents of Florida, acting for & on behalf of Florida State U., 1600 Red Barber Plz, Tallahassee, FL 32310.

Studio: 1600 Red Barber Plaza, Tallahassee, FL 32310.

Mailing Address: 1600 Red Barber Plaza, Tallahassee, FL 32310-6068.

Phone: 850-487-3170. **Fax:** 850-487-3093.

Email: mquick@mailer.fsu.edu **Web Site:** http://www.wfsu.org

Technical Facilities: Channel No. 38 (614-620 MHz). Authorized power: 49.2-kw max. visual, aural. Antenna: 450-ft above av. terrain, 407-ft. above ground, 473-ft. above sea level.

Latitude	30°	22'	02"
Longitude	85°	55'	28"

Transmitter: Steelfield Rd., 5.2-mi. NW of West Bay.

Note: Latitude and longitude coordinates shown are based on the North American Datum of 1927 (NAD 27) as currently required by the Mass Media Bureau of the FCC.

Ownership: Florida State U.

Began Operation: Station operating; no on-air date

Personnel:

Patrick Keating, General Manager.

Sarah Schuetz, Program & Operations Manager.

Jim McDaniel, Engineering Director.

Dave Lauther, Chief Engineer.

Denison Graham, Business Manager.

Beckie Hamilton, Program Manager.

Jannie Whitt, Promotion Director.

John Kwak, Development Director.

Mike Dunn, Production Director.

Michelle Thorpe, Membership Manager.

Marie Quick, Assistant to the General Manager.

Mike Arnold, Art Director.

WSRE
Pensacola
Ch. 23

Licensee: District Board of Trustees, 1000 College Blvd., Pensacola Jr. College, Pensacola, FL 32504.

Studio: 1000 College Blvd., Pensacola, FL 32504.

Mailing Address: 1000 College Blvd., Pensacola, FL 32504.

Phone: 850-484-1200. **Fax:** 850-484-1255.

Email: info@wsre.pbs.org **Web Site:** http://www.wsre.org

Technical Facilities: Channel No. 23 (524-530 MHz). Authorized power: 3020-kw max. visual, 55-kw aural. Antenna: 481-ft above av. terrain, 481-ft. above ground, 561-ft. above sea level.

Latitude	30°	26'	36"
Longitude	87°	14'	30"

Transmitter: 1403 W. Fairfield Dr., Pensacola.

Note: Latitude and longitude coordinates shown are based on the North American Datum of 1927 (NAD 27) as currently required by the Mass Media Bureau of the FCC.

Multichannel TV Sound: Stereo and separate audio program.

Satellite Earth Stations: Harris; DH Satellite, 3.1-meter KC-band; Andrew, 4.6-meter Ku-band; Vertex, 8.1-meter Ku-band; Standard Agile Omni, General Instrument receivers.

SNG Mobile Dish: Vertex, 2.6-meter Ku-band.

Ownership: Pensacola Jr. College District Board of Trustees.

Began Operation: September 11, 1967.

Personnel:

Sandy Cesaretti Ray, General Manager.

Roland Phillips, Chief Engineer.

Karen Pope, Business Manager & Controller.

Robin McArthur, Marketing & Promotion Manager.

Jill Hubbs, Director, Educational Services & Outreach.

Janie Stewart, Underwriting & Special Events Manager.

WSRE-DT
Pensacola
Ch. 31

Licensee: District Board of Trustees, 1000 College Blvd, Pensacola Jr. College, Pensacola, FL 32504.

Studio: 1000 College Blvd., Pensacola, FL 32504.

Mailing Address: 1000 College Blvd., Pensacola, FL 32504.

Phone: 850-484-1200. **Fax:** 850-484-1255.

Email: info@wsre.pbs.org **Web Site:** http://www.wsre.org

Technical Facilities: Channel No. 31 (572-578 MHz). Authorized power: 1000-kw max. visual, aural. Antenna: 1801-ft above av. terrain, 1831-ft. above ground, 1936-ft. above sea level.

Latitude	30°	36'	40.3"
Longitude	87°	36'	26.9"

Note: Latitude and longitude coordinates shown are based on the North American Datum of 1927 (NAD 27) as currently required by the Mass Media Bureau of the FCC.

Ownership: Pensacola Jr. College District Board of Trustees.

Began Operation: July 3, 2001.

Personnel:

Sandy Cesaretti Ray, General Manager.

Roland Phillips, Chief Engineer.

Karen Pope, Business Manager & Controller.

Robin McArthur, Marketing & Promotion Manager.

Janie Stewart, Underwriting & Special Events Manager.

Jill Hubbs, Director, Educational Services & Outreach.

WFSU-DT
Tallahassee
Ch. 32

Licensee: Board of Regents of Florida, acting for & on behalf of Florida State U., 1600 Red Barber Plaza, Tallahassee, FL 32310.

Studio: 1600 Red Barber Plaza, Tallahassee, FL 32310-6068.

Mailing Address: 1600 Red Barber Plaza, Tallahassee, FL 32310.

Phone: 850-487-3170. **Fax:** 850-487-3093.

Email: mquick@mailer.fsu.edu **Web Site:** http://www.wfsu.org

Technical Facilities: Channel No. 32 (578-584 MHz). Authorized power: 937.8-kw max. visual, aural. Antenna: 776-ft above av. terrain, 794-ft. above ground, 919-ft. above sea level.

Latitude	30°	21'	31.21"
Longitude	84°	36'	38.23"

Transmitter: Junction of National Forest Rds. 344 & 344B, 6.9-mi. SW of Holland.

Note: Latitude and longitude coordinates shown are based on the North American Datum of 1927 (NAD 27) as currently required by the Mass Media Bureau of the FCC.

Ownership: Florida State U.

Began Operation: Station operating; no on-air date

Personnel:

Patrick Keating, General Manager.

Sarah Schuetz, Operations & Programming Director.

Jim McDaniel, Engineering Director.

Leo Barfield, Chief Engineer.

Ray Chamberlain, Assistant Chief Engineer.

Denison Graham, Business Manager.

Beckie Hamilton, Program Manager.

Jannie Whitt, Promotion Director.

John Kwak, Development Director.

Mike Dunn, Production Director.

Michelle Thorpe, Membership Manager.

Marie Quick, Assistant to the General Manager.

Mike Arnold, Art Director.

WFSU-TV
Tallahassee
Ch. 11

Licensee: Board of Regents of Florida, acting for & on behalf of Florida State U., 1600 Red Barber Plaza, Tallahassee, FL 32310.

Studio: 1600 Red Barber Plaza, Tallahassee, FL 32310-6068.

Mailing Address: 1600 Red Barber Plaza, Tallahassee, FL 32310-6068.

Phone: 850-487-3170. **Fax:** 850-487-3093.

Email: mquick@maller.fsu.edu **Web Site:** http://www.wfsu.org

Technical Facilities: Channel No. 11 (198-204 MHz). Authorized power: 316-kw visual, 31.6-kw aural. Antenna: 777-ft above av. terrain, 774-ft. above ground, 897-ft. above sea level.

Latitude	30°	21'	29"
Longitude	84°	36'	39"

Transmitter: 6.9-mi. SW of Holland, FL at Apalachicola National Forest Junction.

Note: Latitude and longitude coordinates shown are based on the North American Datum of 1927 (NAD 27) as currently required by the Mass Media Bureau of the FCC.

Multichannel TV Sound: Stereo only.

Satellite Earth Stations: Harris; SatCom, 9.2-meter C-band; Andrew, 10-meter C-band; Standard Communications, Microdyne receivers.

Radio Stations(s): WFSU-FM, 100-kw, 88.9 MHz.

Ownership: Florida State U.

Began Operation: September 20, 1960.

Personnel:

Patrick Keating, General Manager.

Sarah Schuetz, Operations & Programming Manager.

Jim McDaniel, Engineering Director.

Leo Barfield, Chief Engineer.

Ray Chamberlain, Assistant Chief Engineer.

Denison Graham, Business Manager.

Beckie Hamilton, Program Manager.

Jannie Whitt, Promotion Director.

John Kwak, Development Director.

Mike Dunn, Production Director.

Michelle Thorpe, Membership Manager.

Marie Ellen Quick, Assistant to the General Manager.

Mike Arnold, Art Director.

WEDU
Tampa
Ch. 3

Licensee: Florida West Coast Public Broadcasting Inc., 1300 North Blvd., Tampa, FL 33607.

Studio: 1300 North Blvd., Tampa, FL 33607.

Mailing Address: PO Box 4033, Tampa, FL 33677-4033.

Phones: 813-254-9338; 800-354-9338. **Fax:** 813-253-0826.

Web Site: http://www.wedu.org

Technical Facilities: Channel No. 3 (60-66 MHz). Authorized power: 100-kw visual, 20-kw aural. Antenna: 1551-ft above av. terrain, 1536-ft. above ground, 1611-ft. above sea level.

Latitude	27°	49'	48"
Longitude	82°	15'	59"

Transmitter: 13310 Rhodine Rd., 4-mi. SE of Riverview.

Note: Latitude and longitude coordinates shown are based on the North American Datum of 1927 (NAD 27) as currently required by the Mass Media Bureau of the FCC.

Multichannel TV Sound: Stereo and separate audio program.

Ownership: Florida West Coast Public Broadcasting Inc.

Began Operation: October 27, 1958.

Personnel:

Richard M. Lobo, President & Chief Executive Officer.

Leah Rickenbacker, Vice President, Administration.

Frank Wolynski, Vice President, Engineering & Operations.

Miguel Amador, Chief Engineer.

Jack Conley, Operations Services Director.

Patrick Perkins, Chief Financial Officer.

Paul Grove, Vice President, Programming.

Claire O'Connor-Solomon, Vice President, Development.

Eric Hosch, Traffic Coordinator.

Angela Jones, Traffic Coordinator.

Sartura Shuman, Education Outreach Coordinator.

WEDU-DT
Tampa
Ch. 54

Licensee: Florida West Coast Public Broadcasting Inc., 1300 North Blvd., Tampa, FL 33607.

Studio: 1300 North Blvd., Tampa, FL 33607.

Mailing Address: PO Box 4033, Tampa, FL 33677-4033.

Phones: 813-254-9338; 800-354-9338. **Fax:** 813-253-0826.

Web Site: http://www.wedu.org

Technical Facilities: Channel No. 54 (710-716 MHz). Authorized power: 387-kw max. visual, aural. Antenna: 1487-ft above av. terrain, 1479-ft. above ground, 1555-ft. above sea level.

Latitude	27°	50'	50"
Longitude	82°	15'	50"

Transmitter: 14021 Boyette Rd., 4-mi. ESE of Riverview.

Note: Latitude and longitude coordinates shown are based on the North American Datum of 1927 (NAD 27) as currently required by the Mass Media Bureau of the FCC.

Ownership: Florida West Coast Public Broadcasting Inc.

Began Operation: Station operating; no on-air date

Personnel:

Richard M. Lobo, President & Chief Executive Officer.

Leah Rickenbacker, Vice President, Administration.

Jack Conley, Operation Services Director.

Frank Wolynski, Vice President, Engineering & Operations.

Miguel Amador, Chief Engineer.

Patrick Perkins, Chief Financial Officer.

Paul Grove, Vice President, Programming.

Claire O'Connor-Solomon, Vice President, Development.

Eric Hosch, Traffic Coordinator.

Angela Jones, Traffic Coordinator.

Sartura Shuman, Education Outreach Coordinator.

WUSF-DT
Tampa
Ch. 34

Licensee: U. of South Florida, Board of Regents, 4202 E. Fowler Ave., Tampa, FL 33620.

Studio: 4205 E. Fowler Ave., TVB 100, Tampa, FL 33620.

Mailing Address: 4202 E. Fowler Ave., TVB 100, Tampa, FL 33620.

Phones: 813-974-4000; 800-654-3703. **Fax:** 813-974-4806.

Email: jurofsky@wusf.org **Web Site:** http://www.wusf.org

Technical Facilities: Channel No. 34 (590-596 MHz). Authorized power: 475-kw max. visual, aural. Antenna: 1486-ft above av. terrain, 1480-ft. above ground, 1558-ft. above sea level.

Latitude	27°	50'	52"
Longitude	82°	15'	48"

Note: Latitude and longitude coordinates shown are based on the North American Datum of 1927 (NAD 27) as currently required by the Mass Media Bureau of the FCC.

Ownership: U. of South Florida Board of Trustees.

Began Operation: Station operating; no on-air date

Personnel:

Jo Ann Urofsky, General Manager.

Tom Oollenmayer, Station Manager.

Mike Martin, Chief Engineer.

Susan Geiger, Program Manager.

Scot Kaufman, Sales Manager.

Margaret Fuesy, Marketing Director.

Gary Byrd, IntellisMedia Director.

Jorge Cunha, Production Manager.

Patricia Hickok, Membership Services Manager.

WUSF-TV
Tampa
Ch. 16

Licensee: U. of South Florida, Board of Regents, 4202 E. Fowler Ave., Tampa, FL 33620.

Studio: 4202 E. Fowler Ave., TVB 100, Tampa, FL 33620.

Mailing Address: 4202 E. Fowler Ave., TVB 100, Tampa, FL 33620.

Phones: 813-974-4000; 800-654-3703. **Fax:** 813-974-4806.

Email: jurofsky@wusf.org **Web Site:** http://www.wusf.org

Technical Facilities: Channel No. 16 (482-488 MHz). Authorized power: 1050-kw max. visual, 110-kw aural. Antenna: 1010-ft above av. terrain, 1021-ft. above ground, 1096-ft. above sea level.

Latitude	27°	50'	52.5"
Longitude	82°	15'	48.0"

Transmitter: Boyette Rd., Riverview.

Note: Latitude and longitude coordinates shown are based on the North American Datum of 1927 (NAD 27) as currently required by the Mass Media Bureau of the FCC.

Satellite Earth Stations: Harris; Vertex, 8.1-meter; Collins, 10-meter; Standard Communications, Rockwell receivers.

Radio Stations(s): WUSF, 100-kw, 89.7 MHz (No. 209), 810-ft.

Ownership: U. of South Florida Board of Trustees.

Began Operation: September 12, 1966.

Personnel:

JoAnn Urofsky, General Manager.

Tom Dollenmayer, Station Manager.

Mike Martin, Chief Engineer.

Susan Geiger, Program Manager.

Scot Kaufman, Sales Manager.

Margaret Fuesy, Marketing Director.

Gary Byrd, IntellisMedia Director.

Jorge Cunha, Production Manager.

Patricia Hickok, Membership Services Manager.

WXEL-DT
West Palm Beach
Ch. 27

Licensee: Barry Telecommunications Inc., PO Box 6607, West Palm Beach, FL 33405.

Studio: 3401 S. Congress Ave., Boynton Beach, FL 33426.

Mailing Address: PO Box 6607, West Palm Beach, FL 33405.

Phones: 561-737-8000; 800-915-9935. **Fax:** 561-369-3067.

Email: info@wxel.org **Web Site:** http://www.wxel.org

Technical Facilities: Channel No. 27 (548-554 MHz). Authorized power: 400-kw max. visual, aural. Antenna: 1444-ft above av. terrain, 1440-ft. above ground, 1456-ft. above sea level.

Latitude	26°	34'	37"
Longitude	80°	14'	32"

Note: Latitude and longitude coordinates shown are based on the North American Datum of 1927 (NAD 27) as currently required by the Mass Media Bureau of the FCC.

Ownership: Barry Telecommunications Inc.

Began Operation: July 4, 2004.

Personnel:

Jerry Carr, President, General Manager & Chief Executive Officer.

Bernie Henneberg, Vice President, Finance.

Mike Maville, Chief Engineer.

Lee Rowand, Creative Services & Program Director.

Bill Wasko, Production Manager.

Jo Ann Cole, Traffic Manager.

Marlene Figuroa, Community Affairs Director.

Amy Fruchtman, Membership Director.

Ross Cooper, Sales Underwriting Manager.

WXEL-TV
West Palm Beach
Ch. 42

Licensee: Barry Telecommunications Inc., PO Box 6607, West Palm Beach, FL 33405.

Studio: 3401 S. Congress Ave., Boynton Beach, FL 33426.

Mailing Address: PO Box 6607, West Palm Beach, FL 33405.

Phones: 561-737-8000; 800-915-9935. **Fax:** 561-369-3067.

Email: info@wxel.org **Web Site:** http://www.wxel.org

Technical Facilities: Channel No. 42 (638-644 MHz). Authorized power: 2140-kw max. visual, aural. Antenna: 1444-ft above av. terrain, 1440-ft. above ground, 1457-ft. above sea level.

Latitude	26°	34'	37"
Longitude	80°	14'	32"

Transmitter: 7.7-mi. WSW of Greenacres City.

Note: Latitude and longitude coordinates shown are based on the North American Datum of 1927 (NAD 27) as currently required by the Mass Media Bureau of the FCC.

Multichannel TV Sound: Stereo only.

Satellite Earth Stations: RCA; Comtech, 4.5-meter C-band; Microdyne, 7-meter C-band; Vertex, 8.1-meter Ku-band; Standard Components, Sierra, Chapparal receivers.

Radio Stations(s): WXEL, 25-kw, 90.7 MHz (No. 214), 350-ft.

News Services: NPR, AP.

Ownership: Barry Telecommunications Inc.

Began Operation: July 8, 1982. Sale to WXEL Public Broadcasting Corp. pends.

Personnel:

Jerry Carr, President, General Manager & Chief Executive Officer.

Mike Maville, Chief Engineer.

Bernie Henneberg, Vice President, Finance.

Lee Rowand, Creative Services & Program Director.

Bill Wasko, Production Manager.

Jo Ann Cole, Traffic Manager.

Marlene Figuroa, Community Affairs Director.

Amy Fruchtman, Membership Director.

Ross Cooper, Sales Underwriting Manager.

Georgia

WGTV
Athens
Ch. 8

Licensee: Georgia Public Telecommunications Commission, 260 14th St. NW, Atlanta, GA 30318.

Studio: 260 14th St. NW, Atlanta, GA 30318.

Mailing Address: 260 14th St. NW, Atlanta, GA 30318.

Phones: 404-685-2400; 800-222-6006. **Fax:** 404-685-2491.

Email: mfehlig@gpb.org **Web Site:** http://www.gpb.org

Technical Facilities: Channel No. 8 (180-186 MHz). Authorized power: 316-kw & 29.9-kw horizontal visual, 31.6-kw & 29.9-kw horizontal aural. Antenna: 938-ft above av. terrain, 358-ft. above ground, 2049-ft. above sea level.

Latitude	33°	48'	18.33"
Longitude	84°	08'	39.7"

Requests CP for change to 314-kw visual, 1083-ft above av. terrain, 361-ft. above ground, 1990-ft. above sea level lat. 33° 48' 18", long. 84° 8' 40"; BPET-20070803ABM.

Note: Latitude and longitude coordinates shown are based on the North American Datum of 1927 (NAD 27) as currently required by the Mass Media Bureau of the FCC.

Multichannel TV Sound: Stereo and separate audio program.

Satellite Earth Stations: Harris; Prodelin, 3.7-meter Ku-band; Vertex, 8.1-meter Ku-band; Comsat, Andrew receivers.

News Service: AP.

Ownership: Georgia Public Telecommunications Commission.

Began Operation: May 23, 1960.

Personnel:

Nancy Hall, Interim Executive Director.

John Hughes, Deputy Director.

Robert Olive, Television Broadcast Services Director & General Sales Manager.

Mark Fehlig, Technical & Engineering Services Director.

Bonnie Bean, Chief Financial Officer.

Mike Klein, GPTV Productions Director.

Melvin Jones, Human Resources Director.

Michael Nixon, Information Technology & Education Services Director.

Marcia Killingsworth, Public Relations Manager.

WATC
Atlanta
Ch. 57

Licensee: Community Television Inc., 1862 Enterprise Dr, Norcross, GA 30115.

Studio: 1862 Enterprise Dr, Norcross, GA 30093.

Mailing Address: 1862 Enterprise Dr, Norcross, GA 30093.

Phone: 770-300-9828. **Fax:** 770-300-9838.

Email: johnbroomall@yahoo.com **Web Site:** http://www.tv57atlanta.com

Technical Facilities: Channel No. 57 (728-734 MHz). Authorized power: 1729-kw max. visual, aural. Antenna: 1047-ft above av. terrain, 171-ft. above ground, 2054-ft. above sea level.

Latitude	34°	03'	59"
Longitude	84°	27'	17"

Transmitter: Sweat Mountain, near Roswell.

Note: Latitude and longitude coordinates shown are based on the North American Datum of 1927 (NAD 27) as currently required by the Mass Media Bureau of the FCC.

Ownership: Community Television Inc.

Began Operation: April 14, 1996. Transfer of control from James Thompson, et al. to James Thompson et al. approved by FCC January 30, 2004.

Personnel:

James Thompson, President & General Manager.

Scott Wills, Chief Engineer.

John Broomall, General Sales & Underwriting Manager.

Greg West, Programming Director.

Vincent Thompson, Production Manager.

Pat Mathis, Business Manager.

WATC-DT
Atlanta
Ch. 41

Grantee: Community Television Inc., 1862 Enterprise Dr, Norcross, GA 30115.

Studio: 1852 Enterprise Dr, Norcross, GA 30093.

Mailing Address: 1852 Enterprise Dr, Norcross, GA 30093.

Phone: 770-300-9828. **Fax:** 770-300-9838.

Email: johnbroomall@yahoo.com **Web Site:** http://www.tv57atlanta.com

Technical Facilities: Channel No. 41 (632-638 MHz). Authorized power: 165-kw max. visual, aural. Antenna: 1047-ft above av. terrain, 171-ft. above ground, 2054-ft. above sea level.

Latitude	34°	03'	59"
Longitude	84°	27'	17"

Transmitter: Side of existing WATC (TV) tower, atop Sweat Mountain, near Roswell

Note: Latitude and longitude coordinates shown are based on the North American Datum of 1927 (NAD 27) as currently required by the Mass Media Bureau of the FCC.

Ownership: Community Television Inc.

Began Operation: Station operating; no on-air date.

Personnel:

James Thompson, President & General Manager.

Scott Wills, Chief Engineer.

John Broomall, General Sales & Underwriting Manager.

Greg West, Programming Director.

Vincent Thompson, Production Manager.

Pat Mathis, Business Manager.

WPBA
Atlanta
Ch. 30

Licensee: Board of Education of the City of Atlanta, 210 Pryor St. SW, Atlanta, GA 30335.

Studio: 740 Bismark Rd. NE, Atlanta, GA 30324.

Mailing Address: 740 Bismark Rd. NE, Atlanta, GA 30324.

Phone: 678-686-0321. **Fax:** 678-686-0356

Email: mclipper@wabe-wpba.org **Web Site:** http://www.wpba.org

Technical Facilities: Channel No. 30 (566-572 MHz). Authorized power: 1380-kw max. visual, 77.6-kw aural. Antenna: 1096-ft above av. terrain, 1033-ft. above ground, 2016-ft. above sea level.

Latitude	33°	45'	35"
Longitude	84°	20'	07"

Transmitter: 1610 New St.

Note: Latitude and longitude coordinates shown are based on the North American Datum of 1927 (NAD 27) as currently required by the Mass Media Bureau of the FCC.

Satellite Earth Station: Harris; Scientific-Atlanta, 10-meter; Scientific-Atlanta, Collins receivers.

Radio Stations(s): WABE, 100-kw, 90.1 MHz (No. 211), 420-ft.

Ownership: Board of Education of the City of Atlanta.

Began Operation: February 17, 1958.

Personnel:

Milton Clipper, President & Chief Executive Officer.

John Weatherford, Senior Vice President, Public Broadcasting Atlanta.

Mike Halpin, Senior Vice President, DTV.

Dustin Lecate, Station Manager.

Reed Haggard, Sales & Underwriting Director.

John York, Engineering Director.

Irene Wreen, Chief Financial Officer.

Monique Williams, Finance Director.

Jeanette Pinkston, Broadcasting & Media Director.

Kenneth Brown, Human Resources Director.

Wayne Sharpe, New Media Director.

WPBA-DT
Atlanta
Ch. 21

Licensee: Board of Education of the City of Atlanta, 210 Pryor St. SW, Atlanta, GA 30335.

Studio: 740 Bismark Dr. NE, Atlanta, GA 30324.

Mailing Address: 740 Bismark Rd NE, Atlanta, GA 30324.

Phone: 678-686-0321. **Fax:** 678-686-0356.

Email: mclipper@wabe-wpba.org **Web Site:** http://www.wpba.org

Technical Facilities: Channel No. 21 (512-518 MHz). Authorized power: 55.4-kw max. visual, aural. Antenna: 872-ft above av. terrain, 821-ft. above ground, 1801-ft. above sea level.

Latitude	33°	45'	32"
Longitude	84°	20'	07"

Note: Latitude and longitude coordinates shown are based on the North American Datum of 1927 (NAD 27) as currently required by the Mass Media Bureau of the FCC.

Satellite Earth Station: Harris; Scientific-Atlanta, 10-meter; Scientific-Atlanta, Collins receivers.

Ownership: Board of Education of the City of Atlanta.

Began Operation: January 1, 2005.

Personnel:

Milton Clipper, President & Chief Executive Officer.

John Weatherford, Senior Vice President, Public Broadcasting Atlanta.

Mike Halpin, Senior Vice President, DTV.

Dustin Lecate, Station Manager.

Reed Haggard, Sales & Underwriting Director.

John York, Engineering Director.

Irene Wreen, Chief Financial Officer.

Monique Williams, Finance Director.

Jeanette Pinkston, Broadcasting & Media Director.

Kenneth Brown, Human Resources Director.

Wayne Sharpe, New Media Director.

WCLP-TV
Chatsworth
Ch. 18

Licensee: Georgia Public Telecommunications Commission, 260 14th St. NW, Atlanta, GA 30318.

Studio: 260 14th St. NW, Atlanta, GA 30318.

Mailing Address: 260 14th St. NW, Atlanta, GA 30318.

Phones: 404-685-2400; 800-222-6006. **Fax:** 404-685-2491.

Email: mfehlig@gpb.org **Web Site:** http://www.gpb.org

Technical Facilities: Channel No. 18 (494-500 MHz). Authorized power: 5000-kw max. & 447-kw horizontal visual, 63.1-kw & 44.7-kw horizontal aural. Antenna: 1854-ft above av. terrain, 330-ft. above ground, 3046-ft. above sea level.

Latitude	34°	45'	06"
Longitude	84°	42'	54"

Transmitter: Cohutta Mountain, 3.3-mi. ESE of Chatsworth.

Note: Latitude and longitude coordinates shown are based on the North American Datum of 1927 (NAD 27) as currently required by the Mass Media Bureau of the FCC.

Ownership: Georgia Public Telecommunications Commission.

Began Operation: January 30, 1967.

Personnel:

Nancy Hall, Interim Executive Director.

John Hughes, Deputy Director.

Robert Olive, Television Broadcast Services Director & General Sales Manager.

Mark Fehlig, Technical & Engineering Services Director.

Bonnie Bean, Chief Financial Officer.

Mike Klein, GPTV Productions Director.

Melvin Jones, Human Resources Director.

Michael Nixon, Informational Technology & Education Services Director.

Marcia Killingsworth, Public Relations Manager.

WMUM-TV
Cochran
Ch. 29

Licensee: Georgia Public Telecommunications Commission, 260 14th St. NW, Atlanta, GA 30318.

Studio: 260 14th St. NW, Atlanta, GA 30318.

Mailing Address: 260 14th St. NW, Atlanta, GA 30318.

Phones: 404-685-2400; 800-222-6006. **Fax:** 404-685-2491.

Email: mfehlig@gpb.org **Web Site:** http://www.gpb.org

Technical Facilities: Channel No. 29 (560-566 MHz). Authorized power: 5000-kw max. visual, 50.1-kw aural. Antenna: 1148-ft above av. terrain, 1138-ft. above ground, 1458-ft. above sea level.

Latitude	32°	28'	11"
Longitude	83°	15'	17"

Transmitter: 7.5-mi. NE of Cochran.

Note: Latitude and longitude coordinates shown are based on the North American Datum of 1927 (NAD 27) as currently required by the Mass Media Bureau of the FCC.

Ownership: Georgia Public Telecommunications Commission.

Began Operation: January 1, 1968.

Personnel:

Nancy Hall, Interim Executive Director.

John Hughes, Deputy Director.

Robert Olive, Television Broadcast Services Director & General Sales Manager.

Mark Fehlig, Technical & Engineering Services Director.

Bonnie Bean, Chief Financial Officer.

Mike Klein, GPTV Productions Director.

Melvin Jones, Human Resources Director.

Michael Nixon, Information Technology & Education Services Director.

Marcia Killingsworth, Public Relations Manager.

WJSP-TV
Columbus
Ch. 28

Licensee: Georgia Public Telecommunications Commission, 260 14th St. NW, Atlanta, GA 30318.

Studio: 260 14th St. NW, Atlanta, GA 30318.

Mailing Address: 260 14th St. NW, Atlanta, GA 30318.

Phones: 404-685-2400; 800-222-6006. **Fax:** 404-685-2491.

Email: mfehlig@gpb.org **Web Site:** http://www.gpb.org

Technical Facilities: Channel No. 28 (554-560 MHz). Authorized power: 5000-kw max. visual, aural. Antenna: 1511-ft above av. terrain, 1077-ft. above ground, 2377-ft. above sea level.

Latitude	32°	51'	08"
Longitude	84°	42'	04"

Transmitter: Hwy. 85 W, 3.5-mi. S of Warm Springs.

Note: Latitude and longitude coordinates shown are based on the North American Datum of 1927 (NAD 27) as currently required by the Mass Media Bureau of the FCC.

Ownership: Georgia Public Telecommunications Commission.

Began Operation: August 10, 1964.

Personnel:

Nancy Hall, Interim Executive Director.

John Hughes, Deputy Director & Station Manager.

Robert Olive, Television Broadcast Services Director & General Sales Manager.

Mark Fehlig, Technical & Engineering Services Director.

Bonnie Bean, Chief Financial Officer.

Mike Klein, GPTV Productions Manager.

Marcia Killingsworth, Public Relations Manager.

Melvin Jones, Human Resources Director.

Michael Nixon, Informational Technology & Educational Services Director.

WACS-TV
Dawson
Ch. 25

Licensee: Georgia Public Telecommunications Commission, 260 14th St NW, Atlanta, GA 30318.

Studio: 260 14th St NW, Atlanta, GA 30318.

Mailing Address: 260 14th St NW, Atlanta, GA 30318.

Phones: 404-685-2400; 800-222-6006. **Fax:** 404-685-2431.

Email: mfehlig@gpb.org **Web Site:** http://www.gpb.org

Technical Facilities: Channel No. 25 (536-542 MHz). Authorized power: 501-kw max. & 363-kw horizontal visual, 50.1-kw & 36.3-kw horizontal aural. Antenna: 1078-ft above av. terrain, 1092-ft. above ground, 1545-ft. above sea level.

Latitude	31°	56'	15"
Longitude	84°	33'	15"

Transmitter: 12.7-mi. NNW of Dawson.

Note: Latitude and longitude coordinates shown are based on the North American Datum of 1927 (NAD 27) as currently required by the Mass Media Bureau of the FCC.

Ownership: Georgia Public Telecommunications Commission.

Began Operation: March 6, 1967.

Personnel:

Nancy Hall, Interim Executive Director.

John Hughes, Deputy Director.

Robert Olive, Television Broadcast Services Director & General Sales Manager.

Mark Fehlig, Technical & Engineering Services Director.

Bonnie Bean, Chief Financial Officer.

Mike Klein, GPTV Productions Director.

Melvin Jones, Human Resources Director.

Michael Nixon, Informational Technology & Educational Services Director.

Marcia Killingsworth, Public Relations Manager.

WABW-TV
Pelham
Ch. 14

Licensee: Georgia Public Telecommunications Commission, 260 14th St NW, Atlanta, GA 30318.

Studio: 260 14th St NW, Atlanta, GA 30318.

Mailing Address: 260 14th St NW, Atlanta, GA 30318.

Phones: 404-685-2400; 800-222-6006. **Fax:** 404-685-2491.

Email: mfehlig@gpb.org **Web Site:** http://www.gpb.org

Technical Facilities: Channel No. 14 (470-476 MHz). Authorized power: 5000-kw max. visual, aural. Antenna: 1240-ft above av. terrain, 1193-ft. above ground, 1518-ft. above sea level.

Latitude	31°	08'	05"
Longitude	84°	06'	16"

Transmitter: 3-mi. E of Pelham.

Note: Latitude and longitude coordinates shown are based on the North American Datum of 1927 (NAD 27) as currently required by the Mass Media Bureau of the FCC.

Multichannel TV Sound: Stereo only.

Ownership: Georgia Public Telecommunications Commission.

Began Operation: January 2, 1967.

Personnel:

Nancy Hall, Interim Executive Director.

John Hughes, Deputy Director & Station Manager.

Robert Olive, Television Broadcast Services Director & General Sales Manager.

Mark Fehlig, Technical & Engineering Services Director.

Bonnie Bean, Chief Financial Officer.

Mike Klein, GPTV Productions Director.

Melvin Jones, Human Resources Director.

Michael Nixon, Informational Technology & Education Services Director.

Marcia Killingsworth, Public Relations Manager.

WVAN-TV
Savannah
Ch. 9

Licensee: Georgia Public Telecommunications Commission, 260 14th St. NW, Atlanta, GA 30318.

Studio: 260 14th St. NW, Atlanta, GA 30318.

Mailing Address: 260 14th St. NW, Atlanta, GA 30318.

Phones: 404-685-2527; 800-222-6006. **Fax:** 404-685-2491.

Email: mfehlig@gpb.org **Web Site:** http://www.gpb.org

Technical Facilities: Channel No. 9 (186-192 MHz). Authorized power: 316-kw visual, 34.7-kw aural. Antenna: 1050-ft above av. terrain, 1086-ft. above ground, 1181-ft. above sea level.

Latitude	32°	08'	48"
Longitude	81°	37'	05"

Requests CP for change to 170-kw visual, 1274-ft above av. terrain, 1261-ft. above ground, 95-ft. above sea level; BPET-20070823AAX.

Transmitter: Pembroke, Bryan County, 36-mi. W of Savannah.

Note: Latitude and longitude coordinates shown are based on the North American Datum of 1927 (NAD 27) as currently required by the Mass Media Bureau of the FCC.

Ownership: Georgia Public Telecommunications Commission.

Began Operation: September 17, 1963.

Personnel:

Nancy Hall, Interim Executive Director.

John Hughes, Deputy Director & Station Manager.

Robert Olive, Television Broadcast Services Director & General Sales Manager.

Mark G. Fehlig, Chief Engineer.

Bonnie Bean, Chief Financial Officer.

Mike Klein, GPTV Production Director.

Melvin Jones, Human Resources Director.

Michael Nixon, Infomation Technology & Educational Services Director.

Marcia Killingsworth, Public Relations Manager.

WXGA-TV
Waycross
Ch. 8

Licensee: Georgia Public Telecommunications Commission, 260 14th St. NW, Atlanta, GA 30318.

Studio: 260 14th St. NW, Atlanta, GA 30318.

Mailing Address: 260 14th St. NW, Atlanta, GA 30318.

Phones: 404-685-2400; 800-222-6006. **Fax:** 404-685-2491.

Email: mfehlig@gpb.org **Web Site:** http://www.gpb.org

Technical Facilities: Channel No. 8 (180-186 MHz). Authorized power: 316-kw visual, 47.9-kw aural. Antenna: 1030-ft above av. terrain, 1059-ft. above ground, 1249-ft. above sea level.

Latitude	31°	13'	17"
Longitude	82°	34'	24"

Requests CP for change to 286-kw visual, 1010-ft above av. terrain, 1013-ft. above ground, 1173-ft. above sea level; BPET-20070806ACX.

Transmitter: 2.5-mi. S of Hasty.

Note: Latitude and longitude coordinates shown are based on the North American Datum of 1927 (NAD 27) as currently required by the Mass Media Bureau of the FCC.

Ownership: Georgia Public Telecommunications Commission.

Began Operation: November 19, 1961.

Personnel:

Nancy Hall, Interim Executive Director.

John Hughes, Deputy Director.

Robert Olive, Television Broadcast Services Director & General Sales Manager.

Mark G. Fehlig, Technical & Engineering Services Director.

Bonnie Bean, Chief Financial Officer.

Mike Klein, GPTV Production Director.

Melvin Jones, Human Resources Director.

Michael Nixon, Information Technology & Educational Services Director.

Marcia Killingsworth, Public Relations Manager.

WCES-TV
Wrens
Ch. 20

Licensee: Georgia Public Telecommunications Commission, 260 14th St. NW, Atlanta, GA 30318.

Studio: 260 14th St. NW, Atlanta, GA 30318.

Mailing Address: 260 14th St. NW, Atlanta, GA 30318.

Phones: 404-685-2400; 800-222-6006. **Fax:** 404-685-2491.

Email: mfehlig@gpb.org **Web Site:** http://www.gpb.org

Technical Facilities: Channel No. 20 (506-512 MHz). Authorized power: 5000-kw max. visual, 500-kw aural. Antenna: 1414-ft above av. terrain, 1385-ft. above ground, 1801-ft. above sea level.

Latitude	33°	15'	33"
Longitude	82°	17'	09"

Transmitter: 7-mi. NE of Wrens.

Note: Latitude and longitude coordinates shown are based on the North American Datum of 1927 (NAD 27) as currently required by the Mass Media Bureau of the FCC.

Ownership: Georgia Public Telecommunications Commission.

Began Operation: September 12, 1966.

Personnel:

Nancy Hall, Interim Executive Director.

John Hughes, Deputy Director.

Robert Olive, Television Broadcast Services Director & General Sales Manager.

Mark Fehlig, Technical & Engineering Services Director.

Bonnie Bean, Chief Financial Officer.

Mike Klein, GPTV Productions Director.

Melvin Jones, Human Resources Director.

Michael Nixon, Informational Technology & Educational Services Director.

Marcia Killingsworth, Public Relations Manager.

Hawaii

KALO
Honolulu
Ch. 38

Licensee: Pacifica Broadcasting Co, 875 Waimanu St., Suite 110, Honolulu, HI 96813.

Studio: 875 Waimanu St., Suite 110, Honolulu, HI 96813.

Mailing Address: 875 Waimanu St., Suite 110, Honolulu, HI 96813.

Phone: 808-596-8897. **Fax:** 808-596-2646.

Technical Facilities: Channel No. 38 (614-620 MHz). Authorized power: 206-kw max. visual, aural. Antenna: 1900-ft above av terrain, 46-ft. above ground, 2326-ft. above sea level.

Latitude	21°	23'	33"
Longitude	158°	05'	43"

Note: Latitude and longitude coordinates shown are based on the North American Datum of 1927 (NAD 27) as currently required by the Mass Media Bureau of the FCC.

Ownership: Pacifica Broadcasting Co.

Began Operation: July 9, 1999.

Personnel:

Chris Racine, President & General Manager

Judie Racine, Secretary & Treasurer.

Ken Wooley, Chief Engineer.

Susan Sims, Business Manager.

KHET
Honolulu
Ch. 11

Licensee: Hawaii Public Television Foundation, PO Box 11673, Honolulu, HI 96828.

Studio: 2350 Dole St, Honolulu, HI 96822.

Mailing Address: PO Box 11673, Honolulu. HI 96828.

Phones: 808-973-1000; 808-973-1087. **Fax:** 808-973-1090.

Email: mharris@pbshawaii.org **Web Site:** http://www.pbshawaii.org

Technical Facilities: Channel No. 11 (198-204 MHz). Authorized power: 148-kw visual, 29.5-kw aural. Antenna: 83-ft above av. terrain, 303-ft. above ground, 100-ft. above sea level.

Latitude	21°	17'	45.7"
Longitude	157°	50'	35.7"

Transmitter: 1534 Kapiolani Blvd., Honolulu.

Note: Latitude and longitude coordinates shown are based on the North American Datum of 1927 (NAD 27) as currently required by the Mass Media Bureau of the FCC.

Multichannel TV Sound: Stereo only.

Satellite Earth Station: Larcan; Vertex, 8.1-meter.

Ownership: Hawaii Public Television Foundation.

Began Operation: April 15, 1966.

Personnel:

Leslie Wilcox, President & Chief Executive Officer.

Stephen Komori, Content Delivery Vice President.

Karen Yamamoto, Senior Vice President, Administration.

Becky Dunning, Content Selection Vice President.

Lisa Levine, Membership Vice President.

Michael Harris, Vice President of Creative Services.

KHET-DT
Honolulu
Ch. 18

Licensee: Hawaii Public Television Foundation, PO Box 11673, Honolulu, HI 96828.

Studio: 2350 Dole St., Honolulu, HI 96822.

Mailing Address: PO Box 11673, Honolulu, HI 96828.

Phones: 808-973-1000; 808-973-1087. **Fax:** 808-973-1090.

Email: mharris@pbshawaii.org **Web Site:** http://www.pbshawaii.org

Technical Facilities: Channel No. 18 (494-500 MHz). Authorized power: 9.5-kw max. visual, aural. Antenna: 2091-ft above av. terrain, 190-ft. above ground, 2670-ft. above sea level.

Latitude	21°	24'	03"
Longitude	158°	06'	10"

Note: Latitude and longitude coordinates shown are based on the North American Datum of 1927 (NAD 27) as currently required by the Mass Media Bureau of the FCC.

Ownership: Hawaii Public Television Foundation.

Began Operation: Station operating; no on-air date.

Personnel:

Leslie Wilcox, President & Chief Executive Officer.

Stephen Komori, Content Delivery Vice President.

Karen Yamamoto, Senior Vice President, Administration.

Becky Dunning, Content Selection Vice President.

Lisa Levine, Membership Vice President.

Michael Harris, Vice President of Creative Services.

KWBN-DT
Honolulu
Ch. 43

Licensee: Ho'Ona'Auao Community TV Inc., 3901 Hwy 121 S, Bedford, TX 73021-3009.

Mailing Address: 3901 Hwy 121 S, Bedford, TX 76021-3009.

Phones: 817-571-1229; 808-591-9556. **Fax:** 817-571-1229.

Email: dthompson@daystar.com **Web Site:** http://www.daystar.tv

Technical Facilities: Channel No. 43 (644-650 MHz). Authorized power: 6.46-kw max. visual, aural. Antenna: 1893-ft above av. terrain, 69-ft. above ground, 2349-ft. above sea level.

Latitude	21°	23'	45"
Longitude	158°	05'	58"

Note: Latitude and longitude coordinates shown are based on the North American Datum of 1927 (NAD 27) as currently required by the Mass Media Bureau of the FCC.

Ownership: Ho' Ona' Auao Community Television Inc.

Began Operation: Station operating; no on-air date.

Personnel:

Arnold Torres, General Manager.

David Thompson, Chief Engineer.

KMEB
Wailuku
Ch. 10

Licensee: Hawaii Public Television Foundation, 2350 Dole St, Honolulu, HI 96822.

Studio: 2350 Dole St, Hololulu, HI 96822.

Mailing Address: PO Box 11673, Honolulu, HI 96828.

Phones: 808-973-1000; 808-973-1087. **Fax:** 808-973-1090.

Email: mharris@pbshawaii.org **Web Site:** http://www.pbshawaii.org

Technical Facilities: Channel No. 10 (192-198 MHz). Authorized power: 31.6-kw visual, 6.31-kw aural. Antenna: 5940-ft above av. terrain, 47-ft. above ground, 10027-ft. above sea level.

Latitude	20°	42'	40"
Longitude	156°	15'	34"

Requests CP for change to 50-kw visual, 2451-ft above av. terrain, 161-ft. above ground, 4626-ft. above sea level lat. 20° 39' 37", long. 156° 21' 46"; BPET-20070321AAE.

Note: Latitude and longitude coordinates shown are based on the North American Datum of 1927 (NAD 27) as currently required by the Mass Media Bureau of the FCC.

Satellite Earth Station: Larcan; Vertex, 8.1-meter.

Ownership: Hawaii Public Television Foundation.

Began Operation: September 22, 1966.

Personnel:

Mike McCartney, President & Chief Executive Officer.

Stephen Komori, Vice President, Technical Services.

Kei Yamamoto, Senior Vice President, Administration.

Ed McNulty, Vice President, Programming & Production.

Becky Dunning, Vice President, Promotion & Development.

Michael Harris, Vice President, Creative Services.

Idaho

KAID
Boise
Ch. 4

Licensee: State of Idaho Board of Education, 1455 N. Orchard St., Boise, ID 83706.

Studio: 1455 N. Orchard, Boise, ID 83706.

Mailing Address: 1455 N. Orchard St, Boise, ID 83706.

Phones: 208-373-7220; 800-543-6868. **Fax:** 208-373-7245.

Email: Sandy.Sutherland@idahoptv.org **Web Site:** http://www.idahoptv.org

Technical Facilities: Channel No. 4 (66-72 MHz). Authorized power: 20.9-kw visual, 2.09-kw aural. Antenna: 2474-ft above av. terrain, 122-ft. above ground, 7072-ft. above sea level.

Latitude	43°	45'	16"
Longitude	116°	05'	56"

Transmitter: Deer Point TV Lot No. 3, 10.75-mi. NNE of Boise.

Note: Latitude and longitude coordinates shown are based on the North American Datum of 1927 (NAD 27) as currently required by the Mass Media Bureau of the FCC.

Satellite Earth Station: Larcan; Collins, 10-meter C-band; Standard Components, Scientific-Atlanta receivers.

Ownership: Idaho State Board of Education.

Began Operation: December 31, 1971.

Personnel:

Peter Morrill, General Manager.

Sandy Sutherland, Underwriting Director.

Joan Cartan-Hansen, News Director.

Rich Van Genderen, Technology Director.

Phillip Kottraba, Business Manager.

Ron Pisaneschi, Program Director.

Kim Philipps, Marketing Director.

Bruce Reichert, Production Manager.

Anne Peterson, Public Information Director.

KAID-DT
Boise
Ch. 21

Licensee: State of Idaho Board of Education, 1455 N. Orchard St., Boise, ID 83706.

Studio: 1455 N. Orchard St., Boise, ID 83706.

Mailing Address: 1455 N. Orchard St., Boise, ID 83706.

Phones: 208-373-7220; 800-543-6888. **Fax:** 208-373-7245.

Email: Sandy.Sutherland@idahoptv.org **Web Site:** http://www.idahoptv.org

Technical Facilities: Channel No. 21 (512-518 MHz). Authorized power: 725-kw max. visual, aural. Antenna: 2815-ft above av. terrain, 307-ft. above ground, 7364-ft. above sea level.

Latitude	43°	45'	21"
Longitude	116°	05'	54"

Note: Latitude and longitude coordinates shown are based on the North American Datum of 1927 (NAD 27) as currently required by the Mass Media Bureau of the FCC.

Ownership: Idaho State Board of Education.

Began Operation: September 24, 2001. Standard Definition.

Personnel:

Peter W. Morill, General Manager.

Sandy Sutherland, Underwriting Director.

Joan Cartan-Hansen, News Director.

Rich Van Genderen, Technology Director.

Phillip Kottraba, Business Manager.

Ron Pisaneschi, Program Director.

Kim Philipps, Marketing Director.

Bruce Reichert, Production Manager.

Anne Peterson, Public Information Director.

KCDT
Coeur d'Alene
Ch. 26

Licensee: State Board of Education, 1455 N. Orchard St., Boise, ID 83706.

Studio: 1455 N. Orchard St., Boise, ID 83706.

Mailing Address: 1455 N. Orchard St., Boise, ID 83706.

Phones: 208-373-7220; 208-885-1226. **Fax:** 208-373-7245.

Email: Ron.Pisaneschi@idahoptv.org **Web Site:** http://www.idahoptv.org

Technical Facilities: Channel No. 26 (542-548 MHz). Authorized power: 12.1-kw max. visual, aural. Antenna: 1526-ft above av. terrain, 88-ft. above ground, 4150-ft. above sea level.

Latitude	47°	43'	54"
Longitude	116°	43'	47"

Transmitter: Canfield Butte, 4.5-mi. NNE of Coeur d'Alene.

Note: Latitude and longitude coordinates shown are based on the North American Datum of 1927 (NAD 27) as currently required by the Mass Media Bureau of the FCC.

Multichannel TV Sound: Planned.

Satellite Earth Station: Larcan; Collins, 10-meter C-band; Standard Components receivers.

Ownership: Idaho State Board of Education.

Began Operation: September 22, 1992.

Personnel:

Peter Morrill, General Manager.

Kris Freeland, Station Manager.

Sandy Sutherland, Underwriting.

Joan Cartan-Hansen, News Director.

Richard Van Genderen, Technology Director.

Ken Segota, Chief Engineer.

Phillip Kottraba, Business Manager.

Ron Pisaneschi, Program Director.

Kim Philipps, Marketing Manager.

Bruce Reichert, Production Manager.

Anne Peterson, Public Information.

KCDT-DT
Coeur d'Alene
Ch. 45

Licensee: State Board of Education, 1455 N. Drchard St., Boise, ID 83706.

Studio: 1455 N. Orchard St., Boise, ID 83706.

Mailing Address: 1455 N. Orchard St., Boise, ID 83706.

Phones: 208-373-7220; 208-885-1226. **Fax:** 208-373-7245.

Email: Ron.Pisaneschi@idahoptv.org **Web Site:** http://www.idahoptv.org

Technical Facilities: Channel No. 45 (656-662 MHz). Authorized power: 38-kw max. visual, aural. Antenna: 1526-ft above av. terrain, 88-ft. above ground, 4149-ft. above sea level.

Latitude	47°	43'	54"
Longitude	116°	43'	47"

Note: Latitude and longitude coordinates shown are based on the North American Datum of 1927 (NAD 27) as currently required by the Mass Media Bureau of the FCC.

Ownership: Idaho State Board of Education.

Began Operation: Station operating; no on-air date

Personnel:

Peter Morrill, General Manager.

Kris Freeland, Station Manager.

Sandy Sutherland, Underwriting.

Joan Cartan-Hansen, News Director.

Richard Van Genderen, Technology Director.

Ken Segota, Chief Engineer.

Phillip Kottraba, Business Manager.

Ron Pisaneschi, Program Director.

Kim Philipps, Marketing Director.

Bruce Reichert, Production Director.

Anne Peterson, Public Information.

KBGH
Filer
Ch. 19

Licensee: College of Southern Idaho, 315 Falls Ave, Twin Falls, ID 83301.

Studio: 315 Falls Ave., Twin Falls, ID 83301.

Mailing Address: PO Box 1238, Twin Falls, ID 83301-1238.

Phone: 208-733-9554. **Fax:** 208-736-3015.

Email: kcampbell@csi.edu **Web Site:** http://www.csi.edu

Technical Facilities: Channel No. 19 (500-506 MHz). Authorized power: 76.5-kw max. visual, 7.65-kw aural. Antenna: 528-ft above av. terrain, 69-ft. above ground, 4370-ft. above sea level.

Latitude	42°	43'	47"
Longitude	114°	24'	52"

Transmitter: Flat Top Butte, 5.3-mi. E of Jerome.

Digital Facilities: Channel No. 18 (494-500 MHz). Power: 40-kw max. visual. Antenna: 528-ft above av. terrain, 69-ft. above ground, 4370-ft. above sea level.

Latitude	42°	43'	47"
Longitude	114°	24'	52"

FCC Digital File Number: BPEDT-20000427ACR. Granted: February 22, 2001.

Note: Latitude and longitude coordinates shown are based on the North American Datum of 1927 (NAD 27) as currently required by the Mass Media Bureau of the FCC.

Ownership: College of Southern Idaho.

Began Operation: August 28, 1995.

Personnel:

Ken Campbell, General Manager.

Tom Lowther, Chief Engineer.

Dr. Gerald Beck, Program Director.

KUID-DT
Moscow
Ch. 12

Licensee: Idaho State Board of Education, 1455 N Orchard St, Boise, ID 83706.

Studio: Radio-TV Center, U. of Idaho, Moscow, ID 83844.

Mailing Address: 1455 N Orchard St, Boise, ID 83706.

Phones: 208-885-1226; 208-373-7220. **Fax:** 208-373-7245.

Email: peter.morrill@idahoptv.org **Web Site:** http://www.idahoptv.org

Technical Facilities: Channel No. 12 (204-210 MHz). Authorized power: 78-kw visual, aural. Antenna: 1114-ft above av. terrain, 292-ft. above ground, 3891-ft. above sea level.

Latitude	46°	40'	54"
Longitude	116°	58'	13"

Note: Latitude and longitude coordinates shown are based on the North American Datum of 1927 (NAD 27) as currently required by the Mass Media Bureau of the FCC.

Ownership: Idaho State U.

Began Operation: March 31, 2003. FCC authorized station August 9, 2002 to operate digital service on analog allocation.

Personnel:

Peter Morrill, General Manager.

Kris Freeland, Station Manager.

Kelly Ryan, Underwriting.

Joan Cartan-Hansen, News Director.

Richard Van Genderen, Technology Director.

Ken Segota, Chief Engineer.

Phillip Kottraba, Business Manager.

Ron Pisaneschi, Program Director.

Kim Philipps, Marketing Director.

Bruce Reichert, Production Manager.

Anne Peterson, Public Information.

KUID-TV
Moscow
Ch. 35

Licensee: Idaho State Board of Education, 1455 N Orchard St, Boise, ID 83706.

Studio: Radio-TV Center, U. of Idaho, Moscow, ID 83844.

Mailing Address: 1455 N Orchard St, Boise, ID 83706.

Phones: 208-885-1226; 208-373-7220. **Fax:** 208-373-7245.

Email: peter.morrill@idahoptv.org **Web Site:** http://www.idahoptv.org

Technical Facilities: Channel No. 35 (596-602 MHz). Authorized power: 316-kw max. visual, 11.5-kw aural. Antenna: 1135-ft above av. terrain, 292-ft. above ground, 3891-ft. above sea level.

Latitude	46°	40'	54"
Longitude	116°	58'	13"

Requests CP for change to 75-kw max. visual, 971-ft above av. terrain, 148-ft. above ground, 3747-ft. above sea level; BPET-20041019ABU.

Note: Latitude and longitude coordinates shown are based on the North American Datum of 1927 (NAD 27) as currently required by the Mass Media Bureau of the FCC.

Satellite Earth Station: Harris; Collins, 10-meter; Standard Communications receivers.

Ownership: Idaho State Board of Education.

Began Operation: September 6, 1965.

Personnel:

Peter Morrill, General Manager.

Kris Freeland, Station Manager.

Kelly Ryan, Underwriting.

Joan Cartan-Hansen, News Director.

Richard Van Genderen, Technology Director.

Ken Segota, Chief Engineer.

Phillip Kottraba, Business Manager.

Ron Pisaneschi, Program Director.

Kim Philipps, Marketing Director.

Bruce Reichert, Production Manager.

Anne Peterson, Public Information.

KISU-DT
Pocatello
Ch. 17

Licensee: State Board of Education, 1455 N. Orchard St., Boise, ID 83706.

Studio: PO Box 8111, Bldg 62, Idaho State U. Campus, Pocatello, ID 83209.

Mailing Address: 1455 N. Orchard St, Boise, ID 83706.

Phones: 208-373-7220; 208-282-2857; 800-543-6868. **Fax:** 208-373-7245.

Email: chris.grayson@idahoptv.org **Web Site:** http://www.idahoptv.org

Technical Facilities: Channel No. 17 (488-494 MHz). Authorized power: 189-kw max visual, aural. Antenna: 1480-ft above av terrain, 85-ft. above ground, 6620-ft. above sea level.

Latitude	43°	30'	04"
Longitude	112°	39'	41"

Note: Latitude and longitude coordinates shown are based on the North American Datum of 1927 (NAD 27) as currently required by the Mass Media Bureau of the FCC.

Ownership: Idaho State Board of Education.

Began Operation: Station operating; no on-air date.

Personnel:

Peter Morrill, General Manager.

Chris Grayson, Station Coordinator & Development Director.

Sandy Sutherland, Underwriting.

Joan Cartan-Hansen, News Director.

Richard Van Genderen, Technology Director.

Dave Turnmire, Chief Engineer.

Phillip Kottraba, Business Manager.

Ron Pisaneschi, Program Director.

Kim Philipps, Marketing Director.

Bruce Reichert, Production Manager.

Anne Peterson, Public Information.

KISU-TV
Pocatello
Ch. 10

Licensee: State Board of Education, 1455 N. Orchard St., Boise, ID 83706.

Studio: PO Box 8111, Bldg 62, Idaho State U. Campus, Pocatello, ID 83209.

Mailing Address: 1455 N. Orchard St Boise, ID 83706.

Phones: 208-282-2857; 208-373-7220. **Fax:** 208-373-7245.

Email: chris.grayson@idahoptv.org **Web Site:** http://www.idahoptv.org

Technical Facilities: Channel No. 10 (192-198 MHz). Authorized power: 122-kw visual, 12.9-kw aural. Antenna: 1527-ft above av. terrain, 144-ft. above ground, 6819-ft. above sea level.

Latitude	43°	30'	04"
Longitude	112°	39'	42"

Transmitter: E. Little Butte, 8.5-mi. NE of Atomic City.

Note: Latitude and longitude coordinates shown are based on the North American Datum of 1927 (NAD 27) as currently required by the Mass Media Bureau of the FCC.

Multichannel TV Sound: Stereo only.

Satellite Earth Stations: Larcan; Vertex, 4.6-meter Ku-band; Andrew, 10-meter C-band; General Instrument receivers.

Ownership: Idaho State Board of Education.

Began Operation: July 7, 1971.

Personnel:

Peter Morrill, General Manager.

Chris Grayson, Station Coordinator & Development Director.

Sandy Sutherland, Underwriting.

Joan Cartan-Hansen, News Director.

Richard Van Genderen, Technology Director.

Dave Turnmire, Chief Engineer.

Phillip Kottraba, Business Manager.

Ron Pisaneschi, Program Director.

Kim Philipps, Marketing Manager.

Bruce Reichert, Production Manager.

Anne Peterson, Public Information.

KIPT
Twin Falls
Ch. 13

Licensee: Idaho State Board of Education, 1455 N. Orchard St., Boise, ID 83706.

Studio: 1455 N. Orchard, Boise, ID 83706.

Mailing Address: 1455 N. Orchard St, Boise, ID 83706.

Phones: 208-373-7220; 800-543-6868. **Fax:** 208-373-7245.

Email: peter.morrill@idahoptv.org **Web Site:** http://www.idahoptv.org

Technical Facilities: Channel No. 13 (210-216 MHz). Authorized power: 5.01-kw visual, 501-kw aural. Antenna: 430-ft above av. terrain, 69-ft. above ground, 4341-ft. above sea level.

Latitude	42°	43'	47"
Longitude	114°	24'	52"

Transmitter: Flat Top Butte, 5.3-mi. E of Jerome, Jerome County.

Note: Latitude and longitude coordinates shown are based on the North American Datum of 1927 (NAD 27) as currently required by the Mass Media Bureau of the FCC.

Ownership: Idaho State Board of Education.

Began Operation: January 17, 1992.

Personnel:

Peter Morrill, General Manager.

Sandy Sutherland, Underwriting.

Kelly Ryan, News Director.

Rich Van Genderen, Technology Director.

Phillip Kottraba, Business Manager.

Ron Pisaneschi, Program Director.

Kim Philipps, Marketing Director.

Bruce Reichert, Production Manager.

Anne Peterson, Public Information.

KIPT-DT
Twin Falls
Ch. 22

Licensee: Idaho State Board of Education, 1455 N. Orchard St., Boise, ID 83706.

Studio: 1455 N. Orchard St., Boise, ID 83706.

Mailing Address: 1455 N. Orchard St., Boise, ID 83706.

Phones: 208-373-7220; 800-543-6868. **Fax:** 208-373-7245.

Email: peter.morrill@idahoptv.org **Web Site:** http://www.idahoptv.org

Technical Facilities: Channel No. 22 (518-524 MHz). Authorized power: 50-kw max. visual, aural. Antenna: 597-ft above av. terrain, 150-ft. above ground, 4441-ft. above sea level.

Latitude	42°	43'	46.20"
Longitude	114°	24'	53.40"

Note: Latitude and longitude coordinates shown are based on the North American Datum of 1927 (NAD 27) as currently required by the Mass Media Bureau of the FCC.

Ownership: Idaho State Board of Education.

Began Operation: April 28, 2003. Standard and High Definition.

Personnel:

Peter Morrill, General Manager.

Sandy Sutherland, Underwriting.

Joan Cartan-Hansen, News Director.

Rich Van Genderen, Technology Director.

Phillip Kottraba, Business Manager.

Ron Pisaneschi, Program Director.

Kim Philipps, Marketing Director.

Bruce Reichert, Production Manager.

Anne Peterson, Public Information.

Illinois

WSIU-DT
Carbondale
Ch. 40

Licensee: Board of Trustees of Southern Illinois U., Communications Bldg., Room 1003, SIU Mailcode 6602, Carbondale, IL 62901-6602.

Studio: Southern Illinois U, Communications Bldg., Room 1003, Carbondale, IL 62901-6602.

Mailing Address: 1100 Lincoln Dr, Communications Bldg., Room 1003, Carbondale, IL 62901-6602.

Phones: 618-453-4343; 866-498-5561. **Fax:** 618-453-6186.

Email: candis.isberner@wsiu.org **Web Site:** http://www.wsiu.org

Technical Facilities: Channel No. 40 (626-632 MHz). Authorized power: 1000-kw max. visual, aural. Antenna: 890-ft above av. terrain, 861-ft. above ground, 1347-ft. above sea level.

Latitude	38°	06'	11"
Longitude	89°	14'	40"

Note: Latitude and longitude coordinates shown are based on the North American Datum of 1927 (NAD 27) as currently required by the Mass Media Bureau of the FCC.

Ownership: Board of Trustees of Southern Illinois U.

Began Operation: Station operating; no on-air date

Personnel:

Candis Isberner, Executive Director & General Manager.

Robert Henderson, Operations Director & Production Manager.

Jim Gee, News Director.

Jack Hammer, Chief Engineer.

Delores Kerstein, Finance Director.

Trina Thomas, Program & On-air Promotions Coordinator.

Renee Dillard, Marketing Director & Membership Development.

Monica Tichenor, Print Promotion Coordinator.

Kevin Boucher, Traffic Manager.

WSIU-TV
Carbondale
Ch. 8

Licensee: Board of Trustees of Southern Illinois U., Communications Bldg., Room 1003, SIU Mailcode 6602, Carbondale, IL 62901-6602.

Studio: Southern Illinois U., Communications Bldg., Room 1003, Carbondale, IL 62901-6602.

Mailing Address: 1100 Lincoln Dr, Communications Bldg., Room 1003, Carbondale, IL 62901-6602.

Phones: 618-453-4343; 866-498-5561. **Fax:** 618-453-6186.

Email: candis.isberner@wsiu.org **Web Site:** http://www.wsiu.org

Technical Facilities: Channel No. 8 (180-186 MHz). Authorized power: 316-kw visual, aural. Antenna: 890-ft above av. terrain, 861-ft. above ground, 1347-ft. above sea level.

Latitude	38°	06'	11"
Longitude	89°	14'	40"

Note: Latitude and longitude coordinates shown are based on the North American Datum of 1927 (NAD 27) as currently required by the Mass Media Bureau of the FCC.

Satellite Earth Stations: Harris; Vertex, 6.1-meter Ku-band; Simulsat, 7-meter KC-band; Scientific-Atlanta, 10-meter; Standard Communications, Scientific-Atlanta, DX Antenna receivers.

Radio Stations(s): WSIU, 50-kw, 91.9 MHz (No. 220), 300-ft.

SNG Mobile Dish: Harris, .

News Services: INN, AP.

Ownership: Board of Trustees of Southern Illinois U.

Began Operation: November 6, 1961.

Personnel:

Candis Isberner, Executive Director & General Manager.

Robert Henderson, Operations Director & Production Manager.

Jim Gee, News Director.

Jack Hammer, Chief Engineer.

Delores Kerstein, Finance Director.

Trina Thomas, Program & On-air Promotions Coordinator.

Renee Dillard, Marketing Director & Membership Development.

Monica Tichenor, Print Promotion Coordinator.

Kevin Boucher, Traffic Manager.

WEIU-DT
Charleston
Ch. 50

Licensee: Eastern Illinois U., 600 Lincoln Ave., Radio & Television Center, Charleston, IL 61920.

Studio: 600 Lincoln Ave., 1521 Buzzard Hall, Charleston, IL 61920.

Mailing Address: 600 Lincoln Ave, 1521 Buzzard Hall, Charleston, IL 61920.

Phones: 217-581-5956; 877-727-9348. **Fax:** 217-581-6650.

Email: weiu@weiu.net **Web Site:** http://www.weiu.net

Technical Facilities: Channel No. 50 (686-692 MHz). Authorized power: 255-kw max. visual, aural. Antenna: 479-ft above av. terrain, 472-ft. above ground, 1153-ft. above sea level.

Latitude	39°	34'	15.0"
Longitude	88°	18'	25.5"

Note: Latitude and longitude coordinates shown are based on the North American Datum of 1927 (NAD 27) as currently required by the Mass Media Bureau of the FCC.

Ownership: Eastern Illinois U.

Began Operation: Standard Definition. Station operating; no on-air date

Personnel:

Denis Roche, Interim General Manager.

Kelly Runyon, News Director.

Kevin Armstrong, Chief Engineer.

Brenda Good, Director of Administration & Finance.

Linda Kingery, Program Director.

Lori Casey, Production Director.

John Wiley, Traffic & Continuity Manager.

Ke'an Rogers, Publicity Promotions Specialist.

Amanda Gibson, Specialist Corporate Fundraising.

Jeni Huckstep, Ready to Learn Coordinator.

WEIU-TV
Charleston
Ch. 51

Licensee: Eastern Illinois U., 600 Lincoln Ave., Radio & Television Center, Charleston, IL 61920.

Studio: 600 Lincoln Ave., 1521 Buzzard Hall, Charleston, IL 61920.

Mailing Address: 600 Lincoln Ave, 1521 Buzzard Hall, Charleston, IL 61920.

Phones: 217-581-5956; 877-727-9348. **Fax:** 217-581-6650.

Email: weiu@weiu.net **Web Site:** http://www.weiu.net

Technical Facilities: Channel No. 51 (692-698 MHz). Authorized power: 48.5-kw max. visual, 4.85-kw aural. Antenna: 234-ft above av. terrain, 216-ft. above ground, 913-ft. above sea level.

Latitude	39°	28'	43"
Longitude	88°	10'	21"

Holds CP for change to 50-kw max. visual, 591-ft above av. terrain, 585-ft. above ground, 1265-ft. above sea level lat. 39° 28' 31.9", long. 88° 8' 21.9"; BPET-20030212ABF.

Note: Latitude and longitude coordinates shown are based on the North American Datum of 1927 (NAD 27) as currently required by the Mass Media Bureau of the FCC.

Satellite Earth Stations: Acrodyne; Prodelin, 3.8-meter; Scientific-Atlanta, 4.6-meter; Vertex, 6.2-meter; Scientific-Atlanta, DX Engineering receivers.

Ownership: Eastern Illinois U.

Began Operation: July 1, 1986.

Personnel:

Denis Roche, Interim General Manager.

Kelly Runyon, News Director.

Kevin Armstrong, Chief Engineer.

Brenda Good, Director of Administration & Finance.

Linda Kingery, Program Director.

Lori Casey, Production Manager.

John Wiley, Traffic & Continuity Manager.

Ke'an Rogers, Publicity Promotions Specialist.

Amanda Gibson, Specialist Corporate Fundraising.

Jeni Huckstep, Ready to Learn Coordinator.

WTTW
Chicago
Ch. 11

Licensee: Window to the World Communications Inc., 5400 N. St. Louis Ave., Chicago, IL 60625.

Studio: 5400 N. St. Louis Ave., Chicago, IL 60625-4698.

Mailing Address: 5400 N. St. Louis Ave., Chicago, IL 60625-4698.

Phones: 773-583-5000; 773-509-1111. **Fax:** 773-583-3046.

Email: networkchicago@networkchicago.com **Web Site:** http://www.wttw.com

Technical Facilities: Channel No. 11 (198-204 MHz). Authorized power: 60.3-kw visual, 6.75-kw aural. Antenna: 1630-ft above av. terrain, 1710-ft. above ground, 2305-ft. above sea level.

Latitude	41°	52'	44"
Longitude	87°	38'	10"

Transmitter: Sears Tower, 233 S. Wacker Dr.

Note: Latitude and longitude coordinates shown are based on the North American Datum of 1927 (NAD 27) as currently required by the Mass Media Bureau of the FCC.

Multichannel TV Sound: Stereo and separate audio program.

Satellite Earth Stations: Larcan; Comtech, 5-meter KC-band; Vertex, 6.1-meter Ku-band; Standard Communications, Pinzone receivers.

News Services: CNN Newsource, AP.

Ownership: Window to the World Communications Inc.

Began Operation: September 5, 1955.

Personnel:

Daniel J. Schmidt, President & Chief Executive Officer.

Randy King, Executive Vice President, Television.

Gerald Hanna, Senior Vice President, Engineering & Technology.

Reese P. Marcusson, Executive Vice President & Chief Financial Officer.

Parke Richeson, Senior Vice President, Finance & Business Development.

Farrell Fentress, Executive Vice President, Development.

Donna L. Davies, Senior Vice President, Development.

V. J. McAleer, Vice President, Production & Development.

Joanie Bayhack, Vice President, Corporate Communications & Direct Marketing.

WTTW-DT
Chicago
Ch. 47

Licensee: Window to the World Communications Inc., 5400 N. St. Louis Ave., Chicago, IL 60625.

Studio: 5400 N. St. Louis Ave., Chicago, IL 60625-4698.

Mailing Address: 5400 N. St. Louis Ave., Chicago, IL 60625-4698.

Phones: 773-583-5000; 773-509-1111. **Fax:** 773-583-3046.

Email: networkchicago@networkchicago.com **Web Site:** http://www.wttw.com

Technical Facilities: Channel No. 47 (668-674 MHz). Authorized power: 300-kw max. visual, aural. Antenna: 1526-ft above av. terrain, 1526-ft. above ground, 2119-ft. above sea level.

Latitude	41°	52'	44"
Longitude	87°	38'	10"

Transmitter: Sears Tower, 233 S. Wacker Dr.

Note: Latitude and longitude coordinates shown are based on the North American Datum of 1927 (NAD 27) as currently required by the Mass Media Bureau of the FCC.

Ownership: Window to the World Communications Inc.

Began Operation: April 4, 2002. Standard Definition.

Personnel:

Daniel J. Schmidt, President & Chief Executive Officer.

Randy King, Executive Vice President, Television.

Gerald Hanna, Senior Vice President, Engineering & Technology.

Reese P. Marcusson, Executive Vice President & Chief Financial Officer.

Parke Richeson, Senior Vice President, Finance & Business Development.

Joanie Bayhack, Vice President, Corporate Communications & Direct Marketing.

Farrell Fentress, Executive Vice President, Development.

Donna L. Davies, Senior Vice President, Development.

V. J. McAleer, Vice President, Production & Development.

WYCC
Chicago
Ch. 20

Licensee: Board of Trustees of Community College District No. 508, County of Cook, 226 W. Jackson Blvd., Suite 922, Chicago, IL 60606.

Studio: 7500 S. Pulaski Rd., Chicago, IL 60652.

Mailing Address: 7500 S. Pulaski Rd., Chicago, IL 60652.

Phones: 773-838-7878; 773-838-7961. **Fax:** 773-581-2071.

Web Site: http://www.wycc.tv

Technical Facilities: Channel No. 20 (506-512 MHz). Authorized power: 2340-kw max. visual, aural. Antenna: 1240-ft above av. terrain, 1237-ft. above ground, 1830-ft. above sea level.

Latitude	41°	53'	55.9"
Longitude	87°	37'	22.8"

Note: Latitude and longitude coordinates shown are based on the North American Datum of 1927 (NAD 27) as currently required by the Mass Media Bureau of the FCC.

Satellite Earth Station: Harris; Harris, 10-meter C-band; Harris receivers.

News Service: UPI.

Ownership: Board of Trustees, Community College No. 508.

Began Operation: September 20, 1965.

Personnel:

Maria Moore, General Manager.

Arthur Wood, Station Manager.

Larry Eskridge, Chief Engineer.

Cynthia Syperek, Program Manager.

Jim Kirwan, Promotion Manager.

Mike McKenna, Traffic Manager.

Alisa Clarke, Membership Manager.

WYCC-DT
Chicago
Ch. 21

Licensee: Board of Trustees of Community College District No. 508, County of Cook, 226 W. Jackson Blvd., Suite 922, Chicago, IL 60606.

Studio: 7500 S. Pulaski Rd., Chicago, IL 60652.

Mailing Address: 7500 S. Pulaski Rd., Chicago, IL 60652.

Phones: 773-838-7878; 773-838-7961. **Fax:** 773-581-2071.

Web Site: http://www.wycc.tv

Technical Facilities: Channel No. 21 (512-518 MHz). Authorized power: 98.9-kw max. visual, aural. Antenna: 1240-ft above av. terrain, 1237-ft. above ground, 593-ft. above sea level.

Latitude	41°	53'	56"
Longitude	87°	37'	23"

Note: Latitude and longitude coordinates shown are based on the North American Datum of 1927 (NAD 27) as currently required by the Mass Media Bureau of the FCC.

Ownership: Board of Trustees, Community College No. 508.

Began Operation: Station operating; no on-air date.

Personnel:

Maria Moore, General Manager.

Arthur Wood, Station Manager.

Larry Eskridge, Chief Engineer.

Cynthia Syperek, Program Manager.

Jim Kirwan, Promotion Manager.

Mike McKenna, Traffic Manager.

Alisa Clarke, Membership Manager.

WSEC
Jacksonville
Ch. 14

Licensee: West Central Illinois Educational Telecommunications Corp., PD Box 6248, Springfield, IL 62708.

Studio: 1475 E. Plummer Blvd., Chatham, IL 62629.

Mailing Address: PD Box 6248, Springfield, IL 62708.

Phones: 217-483-7887; 800-232-3605. **Fax:** 217-483-1112.

Email: rplotkin@wsec.tv **Web Site:** http://www.tkn.tv/

Technical Facilities: Channel No. 14 (470-476 MHz). Authorized power: 34-kw max. visual, aural. Antenna: 889-ft above av. terrain, 866-ft. above ground, 1539-ft. above sea level.

Latitude	39°	36'	09"
Longitude	90°	02'	47"

Transmitter: College Ave., 1.2-mi. E of Jacksonville.

Note: Latitude and longitude coordinates shown are based on the North American Datum of 1927 (NAD 27) as currently required by the Mass Media Bureau of the FCC.

Ownership: West Central Illinois Educational Telecommunications Corp.

Began Operation: August 11, 1984.

Personnel:

Jerold Gruebel, President & Chief Executive Officer.

Rich Plotkin, Vice President, Engineering & Production.

Terry Kenny, Business Affairs Director.

Mary Jane Bates, Business Manager & Executive Assistant.

Julie Alderman, Annual Giving & Special Events Director.

Scott Troehler, Director of Production & Local Programming.

Stephanie Cole, Coordinator of Programming & Traffic.

Brent Barrow, Producer & Director.

Jan Draper, Membership Assistant.

WSEC-DT
Jacksonville
Ch. 15

Licensee: West Central Illinois Educational Telecommunications Corp., PO Box 6248, Springfield, IL 62708.

Studio: 1475 E. Plummer Blvd., Chatham, IL 62629.

Mailing Address: PO Box 6248, Springfield, IL 62708.

Phones: 217-483-7887; 800-232-3605. **Fax:** 217-483-1112.

Email: rplotkin@wsec.tv **Web Site:** http://www.tkn.tv

Technical Facilities: Channel No. 15 (476-482 MHz). Authorized power: 75-kw max. visual, aural. Antenna: 968-ft above av. terrain, 945-ft. above ground, 1617-ft. above sea level.

Latitude	39°	36'	09"
Longitude	90°	02'	47"

Note: Latitude and longitude coordinates shown are based on the North American Datum of 1927 (NAD 27) as currently required by the Mass Media Bureau of the FCC.

Ownership: West Central Illinois Educational Telecommunications Corp.

Began Operation: Station operating; no on-air date.

Personnel:

Jerold Gruebel, President & Chief Executive Officer.

Richard Plotkin, Vice President, Engineering & Production.

Mary Jane Bates, Business Manager & Executive Assistant.

Terry Kenny, Business Affairs Director.

Scott Troehler, Director of Production & Local Programming.

Stephanie Cole, Coordinator of Programming & Traffic.

Brent Barrow, Producer & Director.

Jan Draper, Membership Assistant.

Julie Alderman, Annual Giving & Special Events Director.

WMEC
Macomb
Ch. 22

Licensee: West Central Illinois Educational Telecommunications Corp., PO Box 6248, Springfield, IL 62708.

Studio: 1475 E. Plummer Blvd., Chatham, IL 62629.

Mailing Address: PO Box 6248, Springfield, IL 62708.

Phones: 217-483-7887; 800-232-3605. **Fax:** 217-483-1112.

Email: rplotkin@wsec.tv **Web Site:** http://www.tkn.tv/

Technical Facilities: Channel No. 22 (518-524 MHz). Authorized power: 15.7-kw max. visual, aural. Antenna: 431-ft above av. terrain, 466-ft. above ground, 1066-ft. above sea level.

Latitude	40°	23'	54"
Longitude	90°	43'	55"

Transmitter: On County Rd. 18, S of County Rd. 825N.

Note: Latitude and longitude coordinates shown are based on the North American Datum of 1927 (NAD 27) as currently required by the Mass Media Bureau of the FCC.

Ownership: West Central Illinois Educational Telecommunications Corp.

Began Operation: October 1, 1984.

Personnel:

Jerold Gruebel, President & Chief Executive Officer.

Rich Plotkin, Vice President, Engineering & Production.

Terry Kenny, Business Affairs Director.

Mary Jane Bates, Business Manager & Executive Assistant.

Scott Troehler, Director of Production & Local Programming.

Brent Barrow, Producer & Director.

Stephanie Cole, Coordinator of Programming & Traffic.

Jan Draper, Membersip Assistant.

Julie Alderman, Annual Giving & Special Events Director.

WMEC-DT
Macomb
Ch. 21

Licensee: West Central Illinois Educational Telecommunications Corp., PO Box 6248, Springfield, IL 62708.

Studio: 1475 E. Plummer Blvd., Chatham, IL 62629.

Mailing Address: PO Box 6248, Springfield, IL 62708.

Phones: 217-483-7887; 800-232-3605. **Fax:** 217-483-1112.

Email: rplotkin@wsec.tv **Web Site:** http://www.tkn.tv/

Technical Facilities: Channel No. 21 (512-518 MHz). Authorized power: 75-kw max. visual, aural. Antenna: 430-ft above av. terrain, 466-ft. above ground, 1066-ft. above sea level.

Latitude	40°	23'	54"
Longitude	90°	43'	55"

Note: Latitude and longitude coordinates shown are based on the North American Datum of 1927 (NAD 27) as currently required by the Mass Media Bureau of the FCC.

Ownership: West Central Illinois Educational Telecommunications Corp.

Began Operation: Station operating; no on-air date

Personnel:

Jerold Gruebel, President & Chief Executive Officer.

Rich Plotkin, Vice President, Engineering & Production.

Terry Kenny, Business Affairs Director.

Mary Jane Bates, Business Manager & Executive Assistant.

Scott Troehler, Director of Production & Local Programming.

Stephanie Cole, Coordinator of Programming & Traffic.

Brent Barrow, Producer & Director.

Jan Draper, Membership Assistant.

Julie Alderman, Annual Giving & Special Events Director.

WQPT-DT
Moline
Ch. 23

Licensee: Black Hawk College, 6600 34th Ave., Moline, IL 61265.

Studio: 6600 34th Ave., Moline, IL 61265.

Mailing Address: 6600 34th Ave., Moline, IL 61265.

Phones: 309-796-2424; 800-747-2430. **Fax:** 309-796-2484.

Email: wqpt@bhc.edu **Web Site:** http://www.wqpt.org

Technical Facilities: Channel No. 23 (524-530 MHz). Authorized power: 80-kw max. visual, aural. Antenna: 883-ft above av. terrain, 866-ft. above ground, 1619-ft. above sea level.

Latitude	41°	18'	44"
Longitude	90°	22'	45"

Note: Latitude and longitude coordinates shown are based on the North American Datum of 1927 (NAD 27) as currently required by the Mass Media Bureau of the FCC.

Ownership: Black Hawk College.

Began Operation: Station operating; no on-air date

Personnel:

Rick Best, General Manager.

Steve Ellis, Chief Engineer.

Cathryn Lass, Business Manager.

Jerry Myers, Programming Manager.

Lora Adams, Marketing Director.

Paul Magnuson, Production Manager.

Richard Diamond, Traffic Manager.

Candy Eastman, Membership Coordinator.

Bea Brasel, Special Events Coordinator.

Susan McPeters, Public Affairs Director.

WQPT-TV
Moline
Ch. 24

Licensee: Black Hawk College, 6600 34th Ave., Moline, IL 61265.

Studio: 6600 34th Ave., Moline, IL 61265.

Mailing Address: 6600 34th Ave., Moline, IL 61265.

Phones: 309-796-2424; 800-747-2430. **Fax:** 309-796-2484.

Email: wqpt@bhc.edu **Web Site:** http://www.wqpt.org

Technical Facilities: Channel No. 24 (530-536 MHz). Authorized power: 1080-kw max. visual, aural. Antenna: 855-ft above av. terrain, 787-ft. above ground, 1577-ft. above sea level.

Latitude	49°	19'	39"
Longitude	90°	22'	46"

Note: Latitude and longitude coordinates shown are based on the North American Datum of 1927 (NAD 27) as currently required by the Mass Media Bureau of the FCC.

Ownership: Black Hawk College.

Began Operation: November 2, 1983.

Personnel:

Rick Best, General Manager.

Steve Ellis, Chief Engineer.

Cathryn Lass, Business Manager.

Jerry Myers, Programming Manager.

Lora Adams, Marketing Director.

Paul Magnuson, Production Manager.

Richard Diamond, Traffic Manager.

Bea Brasel, Special Events Coordinator.

Candy Eastman, Membership Coordinator.

Susan McPeters, Public Affairs Director.

WUSI-DT
Olney
Ch. 19

Licensee: Board of Trustees of Southern Illinois U., Communications Bldg., Room 1003, SIU Mailcode 6602, Carbondale, IL 62901-6602.

Studio: Southern Illinois U., Communications Bldg., Room 1003, Carbondale, IL 62901-6602.

Mailing Address: 1100 Lincoln Dr, Communications Bldg., Room 1003, Carbondale, IL 62901-6602.

Phones: 618-453-4343; 866-498-5561. **Fax:** 618-453-6816.

Email: candis.isbemer@wsiu.org **Web Site:** http://www.wsiu.org

Technical Facilities: Channel No. 19 (500-506 MHz). Authorized power: 46-kw max. visual, aural. Antenna: 931-ft above av. terrain, 949-ft. above ground, 1419-ft. above sea level.

Latitude	38°	50'	19"
Longitude	88°	07'	47"

Note: Latitude and longitude coordinates shown are based on the North American Datum of 1927 (NAD 27) as currently required by the Mass Media Bureau of the FCC.

Satellite Earth Station: Harris; Gardiner C-band; Standard Components, Scientific-Atlanta, International Satellite receivers.

Ownership: Board of Trustees of Southern Illinois U.

Began Operation: Station operating; no on-air date.

Personnel:

Candis S. Isberner, Executive Director & TV General Manager.

Jack Hammer, Engineer.

Delores Kerstein, Finance & Administative Director.

Trina Thomas, Program Director.

Monica Tichenor, Promotion & Public Service Director.

Renee Dillard, Development & Membership Director.

Kevin Boucher, Traffic Manager.

WUSI-TV
Olney
Ch. 16

Licensee: Board of Trustees of Southern Illinois U., Communications Bldg., Room 1003, SIU Mailcode 6602, Carbondale, IL 62901-6602.

Studio: Southern Illinois U., Communications Bldg., Room 1003, Carbondale, IL 62901-6602.

Mailing Address: 1100 Lincoln Dr, Communications Bldg., Room 1003, Carbondale, IL 62901-6602.

Phones: 618-453-4343; 800-453-9748. **Fax:** 618-453-6186.

Email: candis.isberner@wsiu.org **Web Site:** http://www.wsiu.org

Technical Facilities: Channel No. 16 (482-488 MHz). Authorized power: 1170-kw max. & 977-kw horizontal visual, 234-kw & 195-kw horizontal aural. Antenna: 930-ft above av. terrain, 975-ft. above ground, 1445-ft. above sea level.

Latitude	38°	50'	18"
Longitude	88°	07'	46"

Transmitter: 2.1-mi. W of Dundas.

Note: Latitude and longitude coordinates shown are based on the North American Datum of 1927 (NAD 27) as currently required by the Mass Media Bureau of the FCC.

Satellite Earth Station: Harris; Gardiner C-band; Standard Components, Scientific-Atlanta, International Satellite receivers.

Radio Stations(s): WUSI-FM, an NPR station.

Ownership: Board of Trustees of Southern Illinois U.

Began Operation: August 19, 1968.

Personnel:

Candis S. Isberner, Executive Director & TV General Manager.

Jack Hammer, Engineer.

Delores Kerstein, Finance & Administrative Director.

Trina Thomas, Program Director.

Monica Tichenor, Promotion & Public Service Director.

Renee Dillard, Development & Membership Director.

Kevin Boucher, Traffic Manager.

WTVP
Peoria
Ch. 47

Licensee: Illinois Valley Public Telecommunications Corp., 1501 W. Bradley Ave., Peoria, IL 61606.

Studio: 101 State St., Peoria, IL 61602-1547.

Mailing Address: 101 State St., Peoria, IL 61602-1547.

Phones: 309-677-4747; 800-837-4747. **Fax:** 309-677-4730.

Email: chet.tomczyk@wtvp.org **Web Site:** http://www.wtvp.org

Technical Facilities: Channel No. 47 (668-674 MHz). Authorized power: 1410-kw max. & 1070-kw horizontal visual, 141-kw & 107-kw horizontal aural. Antenna: 705-ft above av. terrain, 599-ft. above ground, 1349-ft. above sea level.

Latitude	40°	37'	44"
Longitude	89°	34'	12"

Transmitter: I-474 & Cole Hollow Rd., East Peoria.

Note: Latitude and longitude coordinates shown are based on the North American Datum of 1927 (NAD 27) as currently required by the Mass Media Bureau of the FCC.

Multichannel TV Sound: Stereo only.

Satellite Earth Station: Harris; Vertex, 6.1-meter KC-band; General Instrument receivers.

SNG Mobile Dish: Andrew, 3.7-meter Ku-band.

Ownership: Illinois Valley Public Telecommunications Corp.

Began Operation: June 27, 1971.

Personnel:

Chet Tomczyk, President & Chief Executive Officer.

Jackie Luebcke, Operations Manager.

David Schenk, Vice President, Engineering.

James Jordan, Senior Engineer & Chief Operator.

Carol Gray, Controller.

Linda Miller, Vice President, Programming.

Stacey Tomczyk, Marketing & Events Manager.

John Morris, Vice President, Development.

William Baker, Executive Producer.

Mark Lasswell, Traffic Coordinator.

Vanessa Ragler, Corporate Support Manager.

WTVP-DT
Peoria
Ch. 46

Licensee: Illinois Valley Public Telecommunications Corp., 1501 W. Bradley Ave., Peoria, IL 61606.

Studio: 101 State St., Peoria, IL 61602-1547.

Mailing Address: 101 State St., Peoria, IL 61602-1547.

Phones: 309-677-4747; 800-837-4747. **Fax:** 309-677-4730.

Email: chet.tomczyk@wtvp.org **Web Site:** http://www.wtvp.org

Technical Facilities: Channel No. 46 (662-668 MHz). Authorized power: 190-kw max. visual, aural. Antenna: 709-ft above av. terrain, 577-ft. above ground, 1322-ft. above sea level.

Latitude	40°	37'	44"
Longitude	89°	34'	12"

Transmitter: Cole Hollow Rd. at I-474.

Note: Latitude and longitude coordinates shown are based on the North American Datum of 1927 (NAD 27) as currently required by the Mass Media Bureau of the FCC.

Ownership: Illinois Valley Public Telecommunications Corp.

Began Operation: November 1, 2001.

Personnel:

Chet Tomczyk, President & Chief Executive Officer.

Jackie Luebcke, Operations Manager.

David Schenk, Vice President, Engineering.

James Jordan, Senior Engineer & Chief Operator.

Carol Gray, Controller.

Linda Miller, Vice President, Programming.

Stacey Tomczyk, Marketing & Events Manager.

John Morris, Vice President, Development.

William Baker, Executive Producer.

Mark Lasswell, Traffic Coordinator.

Vanessa Ragler, Corporate Support Manager.

WQEC
Quincy
Ch. 27

Licensee: West Central Illinois Educational Telecommunications Corp., PO Box 3303, Quincy, IL 62301.

Studio: 1475 E. Plummer Blvd., Chatham, IL 62629.

Mailing Address: PO Box 3303, Springfield, IL 62708.

Phones: 217-483-7887; 800-232-3605. **Fax:** 217-483-1112.

Email: rplotkin@wsec.tv **Web Site:** http://www.tkn.tv

Technical Facilities: Channel No. 27 (548-554 MHz). Authorized power: 14.8-kw max. visual, 1.48-kw aural. Antenna: 567-ft above av. terrain, 495-ft. above ground, 1205-ft. above sea level.

Latitude	39°	58'	44"
Longitude	91°	18'	33"

Transmitter: Ellington Rd. at Hwy. 336, 2.7-mi. NE of Quincy.

Note: Latitude and longitude coordinates shown are based on the North American Datum of 1927 (NAD 27) as currently required by the Mass Media Bureau of the FCC.

Ownership: West Central Illinois Educational Telecommunications Corp.

Began Operation: March 9, 1985.

Personnel:

Dr. Jerold Gruebel, President & General Manager.

Rich Plotkin, Vice President, Operations, Engineering & Production.

Mary Jane Bates, Business Manager.

Stephanie Cole, Programming & Traffic Director.

Scott Troehler, Director of Production & Local Programming.

Carol Watson, Development Director.

Brent Barrow, Producer & Director

Jan Draper, Membership Assistant.

Julie Alderman, Annual Giving & Special Events Director.

WQEC-DT
Quincy
Ch. 34

Licensee: West Central Illinois Educational Telecommunications Corp., PO Box 3303, Quincy, IL 62301.

Studio: 1475 E. Plummer Blvd., Chatham, IL 62629.

Mailing Address: PO Box 3303, Springfield, IL 62708.

Phones: 217-483-7887; 800-232-3605. **Fax:** 217-483-1112.

Email: rplotkin@wsec.tv **Web Site:** http://www.tkn.tv

Technical Facilities: Channel No. 34 (590-596 MHz). Authorized power: 58.6-kw max. visual, aural. Antenna: 502-ft above av. terrain, 427-ft. above ground, 1139-ft. above sea level.

Latitude	39°	58'	41"
Longitude	91°	18'	32"

Note: Latitude and longitude coordinates shown are based on the North American Datum of 1927 (NAD 27) as currently required by the Mass Media Bureau of the FCC.

Ownership: West Central Illinois Educational Telecommunications Corp.

Began Operation: July 14, 2004.

Personnel:

Dr. Jerold Gruebel, President & Chief Executive Officer.

Rich Plotkin, Vice President, Operations, Engineering & Production.

Mary Jane Bates, Business Manager.

Stephanie Cole, Programming & Traffic Director.

Brent Barrow, Producer & Director.

Scott Troehler, Director of Production & Local Programming.

Carol Watson, Development Director.

Jan Draper, Membership Assistant.

Julie Alderman, Annual Giving & Special Events Director.

WILL-DT
Urbana
Ch. 9

Licensee: Board of Trustees of the U. of Illinois, 300 N. Goodwin Ave., Urbana, IL 61801.

Studio: Campbell Hall, 300 N. Goodwin Ave., Urbana, IL 61801-2316.

Mailing Address: 300 N. Goodwin Ave., Campbell Hall, Urbana, IL 61801-2316.

Phone: 217-333-1070. **Fax:** 217-244-6386.

Email: dthiel@uiuc.edu **Web Site:** http://www.will.uiuc.edu

Technical Facilities: Channel No. 9 (186-192 MHz). Authorized power: 30-kw visual, aural. Antenna: 991-ft above av. terrain, 988-ft. above ground, 1676-ft. above sea level.

Latitude	40°	02'	18"
Longitude	88°	40'	10"

Note: Latitude and longitude coordinates shown are based on the North American Datum of 1927 (NAD 27) as currently required by the Mass Media Bureau of the FCC.

Satellite Earth Station: RCA; Collins, 10-meter C-band; Collins receivers.

Ownership: U. of Illinois.

Began Operation: Station operating; no on-air date

Personnel:

Mark Leonard, General Manager & Broadcasting Director.

Carl Caldwell, Station Manager.

Richard Finney, Chief Engineer.

David Thiel, Program Director.

Kate Dobrovolony, Marketing Director.

Deborah M. Day, Development Director.

Tim Hartin, Production Manager.

Lillie Buck, Traffic Manager.

Rita Schuite, Membership Director.

Anita Stein, Viewer Services Manager.

WILL-TV
Urbana
Ch. 12

Licensee: Board of Trustees of the U. of Illinois, 300 N. Goodwin Ave., Urbana, IL 61801.

Studio: Campbell Hall, 300 N. Goodwin Ave., Urbana, IL 61801-2316.

Mailing Address: 300 N. Goodwin Ave., Campbell Hall, Urbana, IL 61801-2316.

Phone: 217-333-1070. **Fax:** 217-244-6386.

Email: dthiel@uiuc.edu **Web Site:** http://will.uiuc.edu

Technical Facilities: Channel No. 12 (204-210 MHz). Authorized power: 316-kw visual, 63.1-kw aural. Antenna: 987-ft above av. terrain, 1044-ft. above ground, 1734-ft. above sea level.

Latitude	40°	02'	18"
Longitude	88°	40'	10"

Transmitter: RR 2, 5-mi. W of Monticello, Willow Branch Twp.

Note: Latitude and longitude coordinates shown are based on the North American Datum of 1927 (NAD 27) as currently required by the Mass Media Bureau of the FCC.

Satellite Earth Station: RCA; Collins, 10-meter C-band; Collins receivers.

AM Affiliate: WILL, 5-kw, 580 kHz.

Radio Stations(s): WILL-FM, 105-kw, 90.9 MHz (No. 215), 850-ft.

Ownership: U. of Illinois.

Began Operation: August 1, 1955.

Personnel:

Mark Leonard, General Manager & Broadcasting Director.

Carl Caldwell, Station Manager.

Richard Finney, Chief Engineer.

David Thiel, Program Director.

Kate Dobrovolony, Marketing Director.

Deborah M. Day, Development Director.

Tim Hartin, Production Manager.

Lillie Buck, Traffic Manager.

Rita Schuite, Membership Director.

Anita Stein, Viewer Services Manager.

Indiana

WTIU
Bloomington
Ch. 30

Licensee: Trustees of Indiana U., 900 E. 7th Street, M-19, Bloomington, IN 47405.

Studio: Radio-TV Center, Indiana U., Bloomington, IN 47405-5501.

Mailing Address: Radio-TV Center, Indiana U, Bloomington, IN 47405-5501.

Phone: 812-855-5900. **Fax:** 812-855-0729.

Email: wtiu@indiana.edu **Web Site:** http://www.wtiu.indiana.edu

Technical Facilities: Channel No. 30 (566-572 MHz). Authorized power: 1622-kw max. visual, aural. Antenna: 725-ft above av. terrain, 627-ft. above ground, 1434-ft. above sea level.

Latitude	39°	08'	30.8"
Longitude	86°	29'	42.9"

Transmitter: 2897 S. Sare Rd.

Note: Latitude and longitude coordinates shown are based on the North American Datum of 1927 (NAD 27) as currently required by the Mass Media Bureau of the FCC.

Multichannel TV Sound: Stereo and separate audio program.

Satellite Earth Station: Comark; Vertex, 6.1-meter Ku-band; Standard Communications, General Instrument receivers.

Radio Stations(s): WFIU, 34-kw, 103.7 MHz (No. 279), 590-ft.

Ownership: Indiana U. Trustees.

Began Operation: March 3, 1969.

Personnel:

Perry Metz, General Manager.

Barrie Zimmerman, Operations & Engineering Director.

Phil Meyer, Station Manager.

Chuck Carney, News Director.

Brad Howard, Chief Engineer.

Virginia Metzger, Chief Financial Officer.

Brent Molnar, On-Air Promotion & Program Manager.

Ann Wesley, Director of Marketing & External Relations.

Judy Witt, Production Development Director.

Steve Solie, Production Manager.

Mary Ducette, Ready to Learn Coordinator.

Tom Dukeman, Underwriting Director.

Joan Padawan, Membership Marketing Coordinator.

WTIU-DT
Bloomington
Ch. 14

Licensee: Trustees of Indiana U., 900 E. 7th Street, M-19, Bloomington, IN 47405-5501.

Studio: Radio-TV Center, Indiana U., Bloomington, IN 47405-5501.

Mailing Address: Radio-TV Center, Indiana U., Bloomington, IN 47405-5501.

Phone: 812-855-5900. **Fax:** 812-855-0729.

Email: amwesley@indiana.edu **Web Site:** http://www.wtiu.indiana.edu

Technical Facilities: Channel No. 14 (470-476 MHz). Authorized power: 224-kw max. visual, aural. Antenna: 725-ft above av. terrain, 627-ft. above ground, 1434-ft. above sea level.

Latitude	39°	08'	31"
Longitude	86°	29'	43"

Note: Latitude and longitude coordinates shown are based on the North American Datum of 1927 (NAD 27) as currently required by the Mass Media Bureau of the FCC.

Ownership: Indiana U. Trustees.

Began Operation: May 20, 2003.

Personnel:

Perry Metz, General Manager.

Phil Meyer, Station Manager.

Barrie Zimmerman, Operations & Engineering Director.

Chuck Carney, News Director.

Brad Howard, Chief Engineer.

Virginia Metzger, Chief Financial Officer.

Brent Molnar, On-Air Promotion & Program Manager.

Ann Wesley, Director of Marketing & External Relations.

Judy Witt, Production Development Director.

Steve Solie, Production Manager.

Mary Ducette, Ready to Learn Coordinator.

Tom Dukeman, Underwriting Director.

Joan Padawan, Membership Marketing Coordinator.

WNIN
Evansville
Ch. 9

Licensee: Tri-State Public Teleplex Inc., 405 Carpenter St., Evansville, IN 47708.

Studio: 405 Carpenter St., Evansville, IN 47708.

Mailing Address: 405 Carpenter St., Evansville, IN 47708.

Phone: 812-423-2973. **Fax:** 812-428-7548.

Email: didial@wnin.org **Web Site:** http://www.wnin.org

Technical Facilities: Channel No. 9 (186-192 MHz). Authorized power: 316-kw visual, aural. Antenna: 997-ft above av. terrain, 899-ft. above ground, 1401-ft. above sea level.

Latitude	37°	59'	01"
Longitude	87°	16'	13"

Transmitter: New Hope Rd., Pelzer.

Note: Latitude and longitude coordinates shown are based on the North American Datum of 1927 (NAD 27) as currently required by the Mass Media Bureau of the FCC.

Multichannel TV Sound: Stereo only.

Satellite Earth Station: Collins, 10-meter; Rockwell, Collins receivers.

Ownership: Southwest Indiana Public Broadcasting Inc.

Began Operation: March 15, 1970.

Personnel:

David L. Dial, President & General Manager.

Tony Voss, Operations Director.

Wayne Aldridge, Studio Operations Supervisor.

Jerry Kissinger, Chief Engineer.

Carlin Beckman, Director, Finance & Administration.

Bonnie Rheinhardt, Vice President, Programming & Operations.

Dorothy Arrigo, Marketing Coordinator.

Pam Filippi, Corporate Sales & Promotions Manager.

Rosi Weatherwax, Vice President, Development.

Jason Bumm, Production Manager.

Brenda Ricker, Traffic Manager.

Sheryl Flaherty, Membership Manager.

WNIN-DT
Evansville
Ch. 12

Licensee: Tri-State Public Teleplex Inc., 405 Carpenter St., Evansville, IN 47708.

Studio: 405 Carpenter St., Evansville, IN 47708.

Mailing Address: 405 Carpenter St., Evansville, IN 47708.

Phone: 812-423-2973. **Fax:** 812-428-7548.

Email: didial@wnin.org **Web Site:** http://www.wnin.org

Technical Facilities: Channel No. 12 (204-210 MHz). Authorized power: 30-kw visual, aural. Antenna: 935-ft above av. terrain, 837-ft. above ground, 1342-ft. above sea level.

Latitude	37°	59'	01"
Longitude	87°	16'	13"

Transmitter: New Hope Rd., Pelzer.

Note: Latitude and longitude coordinates shown are based on the North American Datum of 1927 (NAD 27) as currently required by the Mass Media Bureau of the FCC.

Ownership: Southwest Indiana Public Broadcasting Inc.

Began Operation: Station operating; no on-air date

Personnel:

David L. Dial, President & General Manager.

Bonnie Rheinhardt, Vice President, Programming & Operations.

Tony Voss, Operations Director.

Wayne Aldridge, Studio Operations Supervisor.

Pam Filippi, Corporate Sales & Promotion Manager.

Jerry Kissinger, Chief Engineer.

Carlin Beckman, Director, Finance & Administration.

Dorothy Arrigo, Marketing Coordinator.

Rosi Weatherwax, Vice President, Development.

Jason Bumm, Production Manager.

Brenda Ricker, Traffic Manager.

Sheryl Flaherty, Membership Manager.

WFWA
Fort Wayne
Ch. 39

Licensee: Fort Wayne Public Television Inc., 2501 E. Coliseum Blvd., Fort Wayne, IN 46805.

Studio: 3632 Butler Rd., Fort Wayne, IN 46808.

Mailing Address: PO Box 39, Fort Wayne, IN 46801-0039.

Phone: 260-484-8839. **Fax:** 260-482-3632.

Email: info@wfwa.org **Web Site:** http://www.wfwa.org

Technical Facilities: Channel No. 39 (320-626 MHz). Authorized power: 1125-kw max. visual, aural. Antenna: 732-ft above av. terrain, 722-ft. above ground, 1535-ft. above sea level.

Latitude	41°	06'	13"
Longitude	85°	11'	28"

Transmitter: 3632 Butler Rd., Fort Wayne.

Note: Latitude and longitude coordinates shown are based on the North American Datum of 1927 (NAD 27) as currently required by the Mass Media Bureau of the FCC.

Multichannel TV Sound: Stereo and separate audio program.

Satellite Earth Station: Comark; SatCom, 9.2-meter C-band; Sony, Scientific-Atlanta receivers.

Ownership: Fort Wayne Public Television Inc.

Began Operation: December 5, 1986.

Personnel:

Richard Bienz, Vice President, Finance & Administration & Interim General Manager.

Toni Kayumi, Vice President, Marketing & Development.

Claudia Johnson, Broadcast Manager.

Tom Miller, Chief Engineer.

Mark Ryan, Promotion Manager.

Toni Kayumi, Account Executive.

Jan Godot, Membership Services Coordinator.

WFWA-DT
Fort Wayne
Ch. 40

Licensee: Fort Wayne Public Television Inc., 2501 E. Coliseum Blvd., Fort Wayne, IN 46805.

Studio: 3632 Butler Rd., Fort Wayne, IN 46808.

Mailing Address: PO Box 39, Fort Wayne, IN 46801-0039.

Phone: 260-484-8839. **Fax:** 260-482-3632.

Email: info@wfwa.org **Web Site:** http://www.wfwa.org

Technical Facilities: Channel No. 40 (626-632 MHz). Authorized power: 90-kw max. visual, aural. Antenna: 725-ft above av. terrain, 718-ft. above ground, 1532-ft. above sea level.

Latitude	41°	06'	13"
Longitude	85°	11'	28"

Note: Latitude and longitude coordinates shown are based on the North American Datum of 1927 (NAD 27) as currently required by the Mass Media Bureau of the FCC.

Ownership: Fort Wayne Public Television Inc.

Began Operation: Station operating; no on-air date

Personnel:

Richard Bienz, Vice President, Finance & Administration & Interim General Manager.

Toni Kayumi, Vice President, Marketing & Development.

Claudia Johnson, Broadcast Manager.

Tom Miller, Chief Engineer.

Mark Ryan, Promotion Manager.

Toni Kayumi, Account Executive.

Jan Godot, Membership Services Coordinator.

WYIN
Gary
Ch. 56

Licensee: Northwest Indiana Public Broadcasting Inc., 8625 Indiana Place, Merrillville, IN 46410.

Studio: 8625 Indiana Place, Merrillville, IN 46410.

Mailing Address: 8625 Indiana Pl, Merrillville, IN 46410.

Phones: 219-756-5656; 800-276-5656. **Fax:** 219-755-4312.

Email: mciszewski@lakeshoreptv.com **Web Site:** http://www.lakeshoreptv.com

Technical Facilities: Channel No. 56 (722-728 MHz). Authorized power: 1350-kw max. visual, 135-kw aural. Antenna: 1009-ft above av. terrain, 980-ft. above ground, 1701-ft. above sea level.

Latitude	41°	20'	56"
Longitude	87°	24'	02"

Transmitter: 1.5-mi. from Cedar Lake at 120 degrees, 0.6-mi. E of Reeder Rd.

Note: Latitude and longitude coordinates shown are based on the North American Datum of 1927 (NAD 27) as currently required by the Mass Media Bureau of the FCC.

Multichannel TV Sound: Separate audio program.

Satellite Earth Stations: Comark; Winegard, 3-meter; Vertex, 6-meter.

Ownership: Northwest Indiana Public Broadcasting Inc.

Began Operation: November 15, 1987.

Personnel:

Thomas E. Carroll, President & Chief Executive Officer.

Bonnie Pollock, Sales Director.

Todd Haver, News Director.

Henry Ruhweidel, Chief Engineer.

Mary Lewis, Business Manager.

Katherine Prochno, Program Manager.

Megan Ciszewski, Director of Special Events & Marketing.

Matt Franklin, Production Manager.

Craig Johnson, Traffic Manager.

Kristie Hughes, Membership Manager.

WYIN-DT
Gary
Ch. 17

Licensee: Northwest Indiana Public Broadcasting Inc., 8625 Indiana Place, Merrillville, IN 46410.

Studio: 8625 Indiana Place, Merrillville, IN 46410.

Mailing Address: 8625 Indiana Pl, Merrillville, IN 46410.

Phones: 219-756-5656; 800-276-5656. **Fax:** 219-755-4312.

Email: mciszewski@lakeshoreptv.com **Web Site:** http://www.lakeshoreptv.com

Technical Facilities: Channel No. 17 (488-494 MHz). Authorized power: 300-kw max. visual, aural. Antenna: 951-ft above av. terrain, 922-ft. above ground, 1647-ft. above sea level.

Latitude	41°	20'	56"
Longitude	87°	24'	02"

Note: Latitude and longitude coordinates shown are based on the North American Datum of 1927 (NAD 27) as currently required by the Mass Media Bureau of the FCC.

Ownership: Northwest Indiana Public Broadcasting Inc.

Began Operation: March 9, 2004.

Personnel:

Thomas E. Carroll, President & Chief Executive Officer.

Bonnie Pollock, Sales Director.

Todd Haver, News Director.

Henry Ruhweidel, Chief Engineer.

Mary Lewis, Business Manager.

Katherine Prochno, Program Director.

Megan Ciszewski, Director of Special Events & Marketing.

Matt Franklin, Production Manager.

Craig Johnson, Traffic Manager.

Kristie Hughes, Membership Manager.

WDTI
Indianapolis
Ch. 69

Licensee: Indianapolis Community Television Inc., 3901 Hwy. 121 S, Bedford, TX 76021.

Studio: 2835 N. Illinois St., Indianapolis, IN 46208.

Mailing Address: 2835 N. Illinois St., Indianapolis, IN 46208.

Phone: 800-329-0029.

Email: kcreech@butler.edu

Technical Facilities: Channel No. 69 (800-806 MHz). Authorized power: 9.77-kw max. & 10.5-kw horizontal visual, & 1.95-kw horizontal aural. Antenna: 548-ft above av. terrain, 636-ft. above ground, 1335-ft. above sea level.

Latitude	39°	50'	25"
Longitude	86°	10'	34"

Transmitter: 7.5-mi. N of intersection of Meridian & E. 38th Sts., Butler U. Campus.

Note: Latitude and longitude coordinates shown are based on the North American Datum of 1927 (NAD 27) as currently required by the Mass Media Bureau of the FCC.

Satellite Earth Stations: Acrodyne; Monterey, 2.5-meter KC-band; Drake, 3-meter C-band.

News Service: CNN Newsource.

Ownership: Indianapolis Community Television Inc.

Began Operation: June 1, 1992. Sale to present owner by Butler University approved by FCC August 2, 2004.

Personnel:

Kenneth Creech, General Manager.

Jack Tiller, Station Manager.

David J. Fort, Chief Engineer.

Jim Odom, News Director.

Richard Miles, Program Director.

Wayne Hepler, Promotion Director

Marco Dominguez, Production Director.

Peggy Huston, Business Manager.

Allen Deck, Development Director.

Mark Harris, Operations Manager.

Maggie McGlynn, Office Manager.

WDTI-DT
Indianapolis
Ch. 44

Grantee: Indianapolis Community Television Inc., 3901 Hwy. 121 S, Bedford, TX 76021.

Studio: 2835 N. Illinois St., Indianapolis, IN 46208.

Mailing Address: 2835 N. Illinois St., Indianapolis, IN 46208.

Phone: 800-329-0029.

Email: kcreech@butler.edu

Technical Facilities: Channel No. 44 (650-656 MHz). Authorized power: 28-kw max. visual, aural. Antenna: 961-ft above av. terrain, 965-ft. above ground, 1800-ft. above sea level.

Latitude	39°	53'	40"
Longitude	86°	12'	21"

Note: Latitude and longitude coordinates shown are based on the North American Datum of 1927 (NAD 27) as currently required by the Mass Media Bureau of the FCC.

Ownership: Indianapolis Community Television Inc.

Began Operation: Station operating under Special Temporary Authority at 0.5-kw max. visual; no on-air date

Personnel:

Kenneth Creech, General Manager.

Jack Tiller, Station Manager.

Mark Harris, Operations Director.

Jim Odom, News Director.

David Fort, Chief Engineer.

Peggy Huston, Business Manager.

Richard Miles, Program Director.

Wayne Hepler, Promotion Director.

Marco Dominguez, Production Director.

Allen Deck, Development Director.

Maggie McGlynn, Office Manager.

WFYI
Indianapolis
Ch. 20

Licensee: Metropolitan Indianapolis Public Broadcasting Inc., 1401 N. Meridian St., Indianapolis, IN 46202-2389.

Studio: 1401 N. Meridian St., Indianapolis, IN 46202-2389.

Mailing Address: 1401 N. Meridian St., Indianapolis, IN 46202-2389.

Phone: 317-636-2020. **Fax:** 317-633-7418.

Email: rbarraclough@wfyi.org **Web Site:** http://www.wfyi.org

Technical Facilities: Channel No. 20 (506-512 MHz). Authorized power: 1480-kw max. & 1120-kw horizontal visual, 148-kw & 112-kw horizontal aural. Antenna: 850-ft above av. terrain, 867-ft. above ground, 1697-ft. above sea level.

Latitude	39°	53'	59"
Longitude	86°	12'	01"

Transmitter: 79th St. & Township Line Rd.

Note: Latitude and longitude coordinates shown are based on the North American Datum of 1927 (NAD 27) as currently required by the Mass Media Bureau of the FCC.

Multichannel TV Sound: Stereo only.

Satellite Earth Stations: Comark; Scientific-Atlanta, 5-meter; Vertex, 6.3-meter Ku-band; Andrew, 9.1-meter C-band; Standard Communications, Scientific-Atlanta receivers.

Radio Stations(s): WFYI-FM, 90.1 MHz.

News Service: Radio only.

Ownership: Metropolitan Indianapolis Public Broadcasting Inc.

Began Operation: October 4, 1970.

Personnel:

Lloyd Wright, President & Chief Executive Officer.

Alan Cloe, Executive Vice President.

Jeanelle Adamak, Executive Vice President.

Mary Hartnett, Radio News Director.

Steve Jensen, Vice President, Broadcast Operations.

Anthony Lorenz, Vice President, Finance & Chief Financial Officer.

Wendell Ray, Promotion Director.

Brad Boyd, Vice President, Corporate Development.

David DeMunbrun, Production Operations Director.

Alan Carmack, Alternate Traffic Manager.

Rena Barraclough, Vice President, Communications.

WFYI-DT
Indianapolis
Ch. 21

Licensee: Metropolitan Indianapolis Public Broadcasting Inc., 1401 N. Meridian St., Indianapolis, IN 46202-2389.

Studio: 1401 N. Meridian St., Indianapolis, IN 46202-2389.

Mailing Address: 1401 N. Meridian St., Indianapolis, IN 46202-2389.

Phone: 317-636-2020. **Fax:** 317-633-7418.

Email: rbarraclough@wfyi.org **Web Site:** http://www.wfyi.org

Technical Facilities: Channel No. 21 (512-518 MHz). Authorized power: 200-kw max. visual, aural. Antenna: 774-ft above av. terrain, 781-ft. above ground, 1611-ft. above sea level.

Latitude	39°	53'	59"
Longitude	86°	12'	01"

Note: Latitude and longitude coordinates shown are based on the North American Datum of 1927 (NAD 27) as currently required by the Mass Media Bureau of the FCC.

Radio Stations(s): WFYI-FM, 90.1 MHz.

News Service: Radio only.

Ownership: Metropolitan Indianapolis Public Broadcasting Inc.

Began Operation: Station operating; no on-air date

Personnel:

Lloyd Wright, President & Chief Executive Officer.

Alan Cloe, Executive Vice President.

Jeanelle Adamak, Executive Vice President.

Mary Hartnett, Radio News Director.

Steve Jensen, Vice President, Broadcast Operations.

Anthony Lorenz, Vice President, Finance & Chief Financial Officer.

Wendell Ray, Promotion Director.

Brad Boyd, Vice President, Corporate Development.

David DeMunbrun, Production Operations Director.

Alan Carmack, Alternate Traffic Manager.

Rena Barraclough, Vice President, Communications.

WIPB
Muncie
Ch. 49

Licensee: Ball State U., Edmund F. Ball Bldg., Muncie, IN 47306.

Studio: Edmund F. Ball Bldg., Ball State U., Muncie, IN 47306.

Mailing Address: Ball State U., Edmund F. Ball Bldg., Muncie, IN 47306.

Phone: 765-285-1249. **Fax:** 765-285-5548.

Email: wipb@bsu.edu **Web Site:** http://www.bsu.edu/wipb

Technical Facilities: Channel No. 49 (680-686 MHz). Authorized power: 676-kw max. & 562-kw horizontal visual, 67.6-kw & 56.2-kw horizontal aural. Antenna: 510-ft above av. terrain, 548-ft. above ground, 1511-ft. above sea level.

Latitude	40°	09'	38"
Longitude	85°	22'	42"

Transmitter: 820 E. 29th St.

Note: Latitude and longitude coordinates shown are based on the North American Datum of 1927 (NAD 27) as currently required by the Mass Media Bureau of the FCC.

Satellite Earth Stations: Harris; Andrew, 7.3-meter; Andrew, 10-meter; Standard Communications receivers.

Radio Stations(s): WBST, 3-kw, 92.1 MHz (No. 221), 300-ft.

News Service: AP.

Ownership: Ball State U.

Began Operation: May 8, 1953.

Personnel:

Alice J. Cheney, General Manager.

Robert Fairchild, Chief Engineer.

Marty Gors, Business Manager.

Tom Beatty, Program Director.

Lori Georgi, Promotion Director.

Angie Cravens, Development Director.

Alan Gordon, Production Manager.

Wanda Refler, Traffic Manager.

WIPB-DT
Muncie
Ch. 52

Grantee: Ball State U., Edmund F. Ball Bldg., Muncie, IN 47306.

Studio: Edmund F. Ball Bldg., Ball State U., Muncie, IN 47306.

Mailing Address: Ball State U., Edmund F. Ball Bldg., Muncie, IN 47306.

Phone: 765-285-1249. **Fax:** 765-285-5548.

Email: wipb@bsu.edu **Web Site:** http://www.bsu.edu/wipb

Technical Facilities: Channel No. 52 (698-704 MHz). Authorized power: 140-kw max. visual, aural. Antenna: 807-ft above av. terrain, 823-ft. above ground, 1818-ft. above sea level.

Latitude	40°	05'	37"
Longitude	85°	23'	32"

Note: Latitude and longitude coordinates shown are based on the North American Datum of 1927 (NAD 27) as currently required by the Mass Media Bureau of the FCC.

Ownership: Ball State U.

Began Operation: Station operating under Special Temporary Authority at 2-kw max. visual; no on-air date

Personnel:

Alice J. Cheney, General Manager.

Robert Fairchild, Chief Engineer.

Marty Gors, Business Manager.

Tom Beatty, Program Director.

Lori Georgi, Promotion Director.

Angie Cravens, Development Director.

Alan Gordon, Production Manager.

Wanda Refler, Traffic Manager.

WNIT
South Bend
Ch. 34

Licensee: Michiana Public Broadcasting Corp., PO Box 3434, Elkhart, IN 46515.

Studio: 2300 Charger Blvd., Elkhart, IN 46514.

Mailing Address: PO Box 3434, Elkhart, IN 46515-3434.

Phone: 574-675-9648. **Fax:** 574-262-8497.

Email: wnit@wnit.org **Web Site:** http://www.wnit.org/

Technical Facilities: Channel No. 34 (590-596 MHz). Authorized power: 1384-kw max. visual, 276-kw aural. Antenna: 808-ft above av. terrain, 725-ft. above ground, 1593-ft. above sea level.

Latitude	41°	36'	59"
Longitude	86°	11'	43"

Transmitter: 16965 Johnson Rd., Mishawaka, St. Joseph.

Note: Latitude and longitude coordinates shown are based on the North American Datum of 1927 (NAD 27) as currently required by the Mass Media Bureau of the FCC.

Multichannel TV Sound: Stereo and separate audio program.

Satellite Earth Stations: Harris; Andrew, 6.1-meter Ku-band; Andrew, 10-meter C-band; Standard Communications, General Instrument receivers.

News Service: UPI.

Ownership: Michiana Public Broadcasting Corp.

Began Operation: February 18, 1974.

Personnel:

Mary Pruess, President & General Manager.

Brian Hoover, Broadcast Operations Director & Chief Engineer.

Amy L. Cassidy, Administration & Finance Manager.

Angela R. Moisenko, Program Director.

Summer Lewis, Promotion Supervisor.

Mark Chambers, Vice President, Development.

Jim Faucett, Development Director.

Diane Marlow, Traffic Coordinator.

Doug Farmwald, Content & Outreach Director.

Julie Sweetser, Membership Manager.

WNIT-DT
South Bend
Ch. 35

Licensee: Michiana Public Broadcasting Corp., PO Box 3434, Elkhart, IN 46515-3434.

Studio: 2300 Charger Blvd., Elkhart, IN 46514.

Mailing Address: PO Box 3434, Elkhart, IN 46515-3434.

Phone: 574-675-9648. **Fax:** 574-262-8497.

Email: wnit@wnit.org **Web Site:** http://www.wnit.org

Technical Facilities: Channel No. 35 (596-602 MHz). Authorized power: 50-kw max. visual, aural. Antenna: 1092-ft above av. terrain, 1010-ft. above ground, 1885-ft. above sea level.

Latitude	41°	36'	49"
Longitude	86°	11'	20"

Note: Latitude and longitude coordinates shown are based on the North American Datum of 1927 (NAD 27) as currently required by the Mass Media Bureau of the FCC.

Ownership: Michiana Public Broadcasting Corp.

Began Operation: April 30, 2003. Standard and High Definition.

Personnel:

Mary Pruess, President & General Manager.

Brian Hoover, Broadcast Operations Director & Chief Engineer.

Amy L. Cassidy, Administration & Finance Manager.

Angela Moisenko, Program Director.

Summer Lewis, Promotion Supervisor.

Mark Chambers, Vice President, Development.

Jim Faucett, Development Director.

Diane Marlow, Traffic Coordinator.

Doug Farmwald, Content & Outreach Director.

Julie Sweetser, Membership Manager.

WVUT
Vincennes
Ch. 22

Licensee: Board of Trustees for Vincennes U., 1002 N. First St., Vincennes, IN 47591.

Studio: 1200 N. 2nd St., Vincennes, IN 47591.

Mailing Address: 1200 N. 2nd St., Vincennes, IN 47591.

Phone: 812-888-4345. **Fax:** 812-882-2237.

Email: arerko@vinu.edu **Web Site:** http://www.vubroadcasting.org

Technical Facilities: Channel No. 22 (518-524 MHz). Authorized power: 1565-kw max. & 1150-kw horizontal visual, 313-kw & 115-kw horizontal aural. Antenna: 570-ft above av. terrain, 560-ft. above ground, 1060-ft. above sea level.

Latitude	38°	39'	06"
Longitude	87°	28'	37"

Transmitter: SW of Indiana Hwy. 61, 3-mi. SE of Vincennes.

Note: Latitude and longitude coordinates shown are based on the North American Datum of 1927 (NAD 27) as currently required by the Mass Media Bureau of the FCC.

Satellite Earth Station: Andrew, 10-meter; Collins receivers.

Radio Stations(s): WVUB, 50-kw, 91.1 MHz (No. 216).

News Service: AP.

Ownership: Vincennes U.

Began Operation: May 25, 1964.

Personnel:

Al Rerko, General Manager & Business Manager.

John Szink, News Director.

James Evans, Chief Engineer.

Sharon Kiefer, Program, Promotion & Traffic Manager.

Jill Ballinger, Production Manager.

Rebecca Clark, Producer & Director, Remote Productions.

Julie Sievers, Producer & Director, Remote Productions.

Tony Cloyd, News & Sports Producer.

WVUT-DT
Vincennes
Ch. 52

Licensee: Board of Trustees for Vincennes U., 1002 N. First St., Vincennes, IN 47591.

Studio: 1200 N. 2nd St., Vincennes, IN 47591.

Mailing Address: 1200 N. 2nd St., Vincennes, IN 47591.

Phone: 812-888-4345. **Fax:** 812-882-2237.

Email: arerko@vinu.edu **Web Site:** http://www.vubroadcasting.org

Technical Facilities: Channel No. 52 (698-704 MHz). Authorized power: 59.4-kw max. visual, aural. Antenna: 541-ft above av. terrain, 495-ft. above ground, 994-ft. above sea level.

Latitude	38°	39'	06"
Longitude	87°	28'	37"

Note: Latitude and longitude coordinates shown are based on the North American Datum of 1927 (NAD 27) as currently required by the Mass Media Bureau of the FCC.

Radio Stations(s): WVUB, 50-kw, 91.1 MHz (No. 216).

News Service: AP.

Ownership: Vincennes U.

Began Operation: Station operating; no on-air date

Personnel:

Al Rerko, General Manager & Business Manager.

John Szink, News Director.

James Evans, Chief Engineer.

Sharon Kiefer, Program, Promotion & Traffic Manager.

Jill Ballinger, Production Manager.

Rebecca Clark, Producer & Director, Remote Productions.

Julie Sievers, Producer & Director, Remote Productions.

Tony Cloyd, News & Sports Producer.

Iowa

KEFB
Ames
Ch. 34

Licensee: Family Educational Broadcasting Inc., PO Box 201, Huxley, IA 50124-0201.

Studio: PO Box 201, Huxley, IA 50124-0201.

Mailing Address: PO Box 201, Huxley, IA 50124-0201.

Phone: 515-597-3138.

Technical Facilities: Channel No. 34 (590-596 MHz). Authorized power: 88-kw max. visual, aural. Antenna: 492-ft above av. terrain, 459-ft. above ground, 1509-ft. above sea level.

Latitude	41°	58'	49"
Longitude	93°	44'	23"

Transmitter: 2175 260th St., 1.3-mi. W of Napier.

Note: Latitude and longitude coordinates shown are based on the North American Datum of 1927 (NAD 27) as currently required by the Mass Media Bureau of the FCC.

Ownership: Family Educational Broadcasting Inc.

Began Operation: Station operating; no on-air date.

KBIN-DT
Council Bluffs
Ch. 33

Licensee: Iowa Public Broadcasting Board, PO Box 6450, Johnston, IA 50131.

Studio: 6450 Corporate Dr., Johnston, IA 50131.

Mailing Address: PO Box 6450, Johnston, IA 50131-6450.

Phones: 515-242-3100; 800-532-1290. **Fax:** 515-242-3109.

Email: programming@iptv.org **Web Site:** http://www.iptv.org

Technical Facilities: Channel No. 33 (584-590 MHz). Authorized power: 200-kw max. visual, aural. Antenna: 322-ft above av. terrain, 141-ft. above ground, 1391-ft. above sea level.

Latitude	41°	15'	15"
Longitude	95°	50'	08"

Transmitter: Council Bluffs.

Note: Latitude and longitude coordinates shown are based on the North American Datum of 1927 (NAD 27) as currently required by the Mass Media Bureau of the FCC.

Ownership: Iowa Public Television.

Began Operation: May 1, 2003. Standarc Definition.

Personnel:

Daniel K. Miller, Executive Director & General Manager.

Rebecca Ketcherside, Operations Manager

William Hayes, Engineering Director.

Kris Houston, Director of Administration.

Jennifer Konfrst, Marketing & Communications Director.

Susan Moritz, Underwriting & Development Director.

Wayne Bruns, Production Manager of Local Programming.

Fran Cleaver, Traffic Manager.

KBIN-TV
Council Bluffs
Ch. 32

Licensee: Iowa Public Broadcasting Board, PO Box 6450. Johnston, IA 50131.

Studio: 6450 Corporate Dr., Johnston, IA 50131.

Mailing Address: PO Box 6450, Johnston, IA 50131-6450.

Phones: 515-242-3100; 800-532-1290. **Fax:** 515-242-3109.

Email: programming@iptv.org **Web Site:** http://www.iptv.org

Technical Facilities: Channel No. 32 (578-584 MHz). Authorized power: 575-kw max. & 479-kw horizontal visual, 57.5-kw & 47.9-kw horizontal aural. Antenna: 317-ft above av. terrain, 163-ft. above ground, 1417-ft. above sea level.

Latitude	41°	15'	14.5"
Longitude	95°	50'	07"

Transmitter: 275-ft. SE of intersection of Linn St. & Skyline Dr., Council Bluffs.

Note: Latitude and longitude coordinates shown are based on the North American Datum of 1927 (NAD 27) as currently required by the Mass Media Bureau of the FCC.

Ownership: Iowa Public Television.

Began Operation: September 7, 1975.

Personnel:

Daniel K. Miller, Executive Director & General Manager.

Rebecca Ketcherside, Operations Manager.

William T. Hayes, Engineering Director.

Kris Houston, Director of Administration.

Jennifer Konfrst, Marketing & Communications Director.

Susan Moritz, Underwriting & Development Director.

Wayne Bruns, Production Manager of Local Programming.

Fran Cleaver, Traffic Manager.

KQIN
Davenport
Ch. 36

Licensee: Iowa Public Broadcasting Board, PO Box 6450, Johnston, IA 50131.

Studio: 6450 Corporate Dr., Johnston, IA 50131.

Mailing Address: PO Box 6450, Johnston, IA 50131-6450.

Phones: 515-242-3100; 309-796-2424. **Fax:** 515-242-3109.

Email: mary.bracken@iptv.org **Web Site:** http://www.iptv.org

Technical Facilities: Channel No. 36 (602-608 MHz). Authorized power: 6.09-kw max. visual, aural. Antenna: 213-ft above av. terrain, 154-ft. above ground, 873-ft. above sea level.

Latitude	41°	31'	58"
Longitude	90°	34'	40"

Transmitter: 317 W. 13th St.

Note: Latitude and longitude coordinates shown are based on the North American Datum of 1927 (NAD 27) as currently required by the Mass Media Bureau of the FCC.

Ownership: Iowa Public Broadcasting Board.

Began Operation: December 16, 1991.

Personnel:

Daniel K. Miller, Executive Director.

Rebecca Ketcherside, Operations Manager.

William Hayes, Engineering Director.

Kris Houston, Director of Administration.

Jennifer Konfrst, Marketing & Communications Director.

Susan Moritz, Underwriting & Development Director.

Wayne Bruns, Production Manager of Local Programming.

Fran Cleaver, Traffic Manager.

KQIN-DT
Davenport
Ch. 34

Grantee: Iowa Public Broadcasting Board, PO Box 6450, Johnston, IA 50131.

Studio: 6450 Corporate Dr., Johnston, IA 50131.

Mailing Address: PO Box 6450, Johnston, IA 50131-6450.

Phones: 515-242-3100; 800-532-1290. **Fax:** 515-242-3109.

Email: mary.bracken@iptv.org **Web Site:** http://www.iptv.org

Technical Facilities: Channel No. 34 (590-596 MHz). Authorized power: 150-kw max. visual, aural. Antenna: 335-ft above av. terrain, 315-ft. above ground, 974-ft. above sea level.

Latitude	41°	28'	29"
Longitude	90°	26'	45"

Requests modification of CP for change to 3.5-kw max. visual, 764-ft above av. terrain, 748-ft. above ground, 1501-ft. above sea level lat. 41° 18' 44", long. 90° 22' 46"; BMPEDT-20070809AAX.

Note: Latitude and longitude coordinates shown are based on the North American Datum of 1927 (NAD 27) as currently required by the Mass Media Bureau of the FCC.

Ownership: Iowa Public Broadcasting Board.

Began Operation: May 1, 2003.

Personnel:

Daniel K. Miller, Executive Director.

Rebecca Ketcherside, Operations Manager.

William T. Hayes, Engineering Director.

Kris Houston, Director of Administration.

Jennifer Konfrst, Marketing & Communications Director.

Susan Moritz, Underwriting & Development Director.

Wayne Bruns, Production Manager of Local Programming.

Fran Cleaver, Traffic Manager.

KDIN-DT
Des Moines
Ch. 50

Licensee: Iowa Public Broadcasting Board, PO Box 6450, Johnston, IA 50131.

Studio: 6450 Corporate Dr., Johnston, IA 50131.

Mailing Address: PO Box 6450, Johnston, IA 50131.

Phones: 515-242-3100; 800-532-1290. **Fax:** 515-242-3109.

Email: programming@iptv.org **Web Site:** http://www.iptv.org

Technical Facilities: Channel No. 50 (686-692 MHz). Authorized power: 966-kw max. visual, aural. Antenna: 1946-ft above av. terrain, 1909-ft. above ground, 2907-ft. above sea level.

Latitude	41°	49'	47"
Longitude	93°	36'	56"

Transmitter: 0.62-mi. N 350 degrees E from Alleman.

Note: Latitude and longitude coordinates shown are based on the North American Datum of 1927 (NAD 27) as currently required by the Mass Media Bureau of the FCC.

Ownership: Iowa Public Television.

Began Operation: October 1, 2000.

Personnel:

Daniel K. Miller, Executive Director.

Rebecca Ketcherside, Operations Manager.

William Hayes, Engineering Director.

Kris Houston, Director of Administration.

Jennifer Konfrst, Marketing & Communications Director.

Susan Moritz, Underwriting & Development Director.

Wayne Bruns, Production Manager of Local Programming.

Fran Cleaver, Traffic Manager.

KDIN-TV
Des Moines
Ch. 11

Licensee: Iowa Public Broadcasting Board, PO Box 6450, Johnston, IA 50131.

Studio: 6450 Corporate Dr., Johnston, IA 50131.

Mailing Address: PO Box 6450, Johnston, IA 50131-6450.

Phones: 515-242-3100; 800-532-1290. **Fax:** 515-242-3109.

Email: programming@iptv.org **Web Site:** http://www.iptv.org

Technical Facilities: Channel No. 11 (198-204 MHz). Authorized power: 316-kw & 219-kw horizontal visual, 31.6-kw & 21.9-kw horizontal aural. Antenna: 1973-ft above av. terrain, 2000-ft. above ground, 2988-ft. above sea level.

Latitude	41°	48'	33"
Longitude	93°	36'	53"

Transmitter: 1-mi. S of Alleman.

Note: Latitude and longitude coordinates shown are based on the North American Datum of 1927 (NAD 27) as currently required by the Mass Media Bureau of the FCC.

Multichannel TV Sound: Stereo and separate audio program.

Satellite Earth Stations: Harris; Winegard, 3-meter C-band; Miralite, 3-meter KC-band; Vertex, 6-meter Ku-band; Andrew, 10-meter KC-band; Scientific-Atlanta, 10-meter C-band; Standard Communications, Scientific-Atlanta, Chapparal receivers.

News Service: AP.

Ownership: Iowa Public Television.

Began Operation: April 27, 1959.

Personnel:

Daniel K. Miller, Executive Director.

Rebecca Ketcherside, Operations Manager.

William T. Hayes, Engineering Director.

Kris Houston, Director of Administration.

Jennifer Konfrst, Marketing & Communications Manager.

Susan Moritz, Underwriting & Development Director.

Wayne Bruns, Production Manager of Local Programming.

Fran Cleaver, Traffic Manager.

KTIN
Fort Dodge
Ch. 21

Licensee: Iowa Public Broadcasting Board, PO Box 6450, Johnston, IA 50131.

Studio: 6450 Corporate Dr., Johnston, IA 50131.

Mailing Address: PO Box 6450, Johnston, IA 50131-6450.

Phones: 515-242-3100; 800-532-1290. **Fax:** 515-242-3109.

Email: mary.bracken@iptv.org **Web Site:** http://www.iptv.org

Technical Facilities: Channel No. 21 (512-518 MHz). Authorized power: 1580-kw max. & 759-kw horizontal visual, 158-kw & 75.9-kw horizontal aural. Antenna: 1160-ft above av. terrain, 1206-ft. above ground, 2362-ft. above sea level.

Latitude	42°	49'	02.8"
Longitude	94°	25'	40.9"

Holds CP for change to 1165-ft above av. terrain, 1166-ft. above ground, 2334-ft. above sea level; BPET-20060911AAH.

Note: Latitude and longitude coordinates shown are based on the North American Datum of 1927 (NAD 27) as currently required by the Mass Media Bureau of the FCC.

Ownership: Iowa Public Television.

Began Operation: April 8, 1977.

Personnel:

Daniel K. Miller, Executive Director & General Manager.

Rebecca Ketcherside, Operations Manager.

William Hayes, Engineering Director.

Kris Houston, Director of Administration.

Elizabeth Williams, Program Director.

Jennifer Konfrst, Marketing & Communications Director.

Susan Moritz, Underwriting & Development Director.

Wayne Bruns, Production Manager of Local Programming.

Fran Cleaver, Traffic Manager.

KTIN-DT
Fort Dodge
Ch. 25

Grantee: Iowa Public Broadcasting Board, PO Box 6450, Johnston, IA 50131.

Studio: 6450 Corporate Dr., Johnston, IA 50131.

Mailing Address: PO Box 6450, Johnston, IA 50131.

Phones: 515-242-3100; 800-532-1290. **Fax:** 515-242-3109.

Email: mary.bracken@iptv.org **Web Site:** http://www.iptv.org

Technical Facilities: Channel No. 25 (536-542 MHz). Authorized power: 600-kw max. visual, aural. Antenna: 1165-ft above av. terrain, 1166-ft. above ground, 2334-ft. above sea level.

Latitude	42°	49'	03"
Longitude	94°	24'	41"

Note: Latitude and longitude coordinates shown are based on the North American Datum of 1927 (NAD 27) as currently required by the Mass Media Bureau of the FCC.

Ownership: Iowa Public Television.

Began Operation: Station operating under Specical Temporary Authority at 18.2-kw max. visual; no on-air date

Personnel:

Daniel K. Miller, Executive Director & General Manager.

Kris Houston, Director of Administration.

Rebecca Ketcherside, Operations Manager.

Susan Moritz, Underwriting & Development Director.

Bill Hayes, Engineering Director.

Elizabeth Williams, Program Director.

Jennifer Konfrst, Marketing & Communications Director.

Wayne Bruns, Production Manager of Local Programming.

Fran Cleaver, Traffic Manager.

KIIN
Iowa City
Ch. 12

Licensee: Iowa Public Broadcasting Board, PO Box 6450, Johnston, IA 50131.

Studio: 6450 Corporate Dr, Johnston, IA 50131.

Mailing Address: PO Box 6450, Johnston, IA 50131-6450.

Phones: 515-242-3100; 800-532-1290. **Fax:** 515-242-3109.

Email: hayes@iptv.org **Web Site:** http://www.iptv.org

Technical Facilities: Channel No. 12 (204-210 MHz). Authorized power: 316-kw & 245-kw horizontal visual, 31.6-kw & 24.5-kw horizontal aural. Antenna: 1440-ft above av. terrain, 1449-ft. above ground, 2195-ft. above sea level.

Latitude	41°	43'	14.5"
Longitude	91°	20'	29.5"

Transmitter: 3-mi. N of West Branch.

Note: Latitude and longitude coordinates shown are based on the North American Datum of 1927 (NAD 27) as currently required by the Mass Media Bureau of the FCC.

Multichannel TV Sound: Stereo and separate audio program.

Ownership: Iowa Public Television.

Began Operation: February 8, 1970.

Personnel:

Daniel K. Miller, Executive Director & General Manager.

Rebecca Ketcherside, Operations Manager.

Bill Hayes, Engineering Director.

Kris Houston, Director of Administration.

Jennifer Konfrst, Marketing & Communications Director.

Susan Moritz, Underwriting & Development Director.

Wayne Bruns, Production Manager of Local Programming.

Fran Cleaver, Traffic Manager.

KIIN-DT
Iowa City
Ch. 45

Grantee: Iowa Public Broadcasting Board, PO Box 6450, Johnston, IA 50131.

Studio: 6450 Corporate Dr., Johnston, IA 50131.

Mailing Address: PO Box 6450, Johnston, IA 50131-6450.

Phones: 515-242-3100; 800-532-1290. **Fax:** 515-242-3109.

Email: hayes@iptv.org **Web Site:** http://www.iptv.org

Technical Facilities: Channel No. 45 (656-662 MHz). Authorized power: 922.3-kw max. visual, aural. Antenna: 1388-ft above av. terrain, 1358-ft. above ground, 2159-ft. above sea level.

Latitude	41°	43'	15"
Longitude	91°	20'	30"

Note: Latitude and longitude coordinates shown are based on the North American Datum of 1927 (NAD 27) as currently required by the Mass Media Bureau of the FCC.

Ownership: Iowa Public Television.

Began Operation: Station operating under Special Temporary Authority at 1.99-kw max. visual; no on-air date

Personnel:

Daniel K. Miller, Executive Director & General Manager.

Rebecca Ketcherside, Operations Manager.

William Hayes, Engineering Director.

Kris Houston, Director of Administration.

Jennifer Konfrst, Marketing & Communications Director.

Susan Moritz, Underwriting & Development Director.

Wayne Bruns, Production Manager of Local Programming.

Fran Cleaver, Traffic Manager.

KYIN
Mason City
Ch. 24

Licensee: Iowa Public Broadcasting Board, PO Box 6450, Johnston, IA 50131.

Studio: 6450 Corporate Dr., Johnston, IA 50131.

Mailing Address: PO Box 6450, Johnston, IA 50131-6450.

Phones: 515-242-3100; 800-532-1290. **Fax:** 515-242-3109.

Email: programming@iptv.org **Web Site:** http://www.iptv.org

Technical Facilities: Channel No. 24 (530-536 MHz). Authorized power: 1740-kw max. & 817-kw horizontal visual, 174-kw & 81.7-kw horizontal aural. Antenna: 1430-ft above av. terrain, 1565-ft. above ground, 2799-ft. above sea level.

Latitude	43°	22'	25"
Longitude	92°	51'	00"

Transmitter: 4-mi. E of St. Ansgar.

Note: Latitude and longitude coordinates shown are based on the North American Datum of 1927 (NAD 27) as currently required by the Mass Media Bureau of the FCC.

Ownership: Iowa Public Television.

Began Operation: May 14, 1977.

Personnel:

Daniel K. Miller, Executive Director.

Rebecca Ketcherside, Operations Manager.

William Hayes, Engineering Director.

Kris Houston, Director of Administration.

Jennifer Konfrst, Marketing & Communications Director.

Susan Moritz, Underwriting & Development Director.

Wayne Bruns, Production Manager of Local Programming.

Fran Cleaver, Traffic Manager.

KYIN-DT
Mason City
Ch. 18

Grantee: Iowa Public Broadcasting Board, PO Box 6450, Johnston, IA 50131.

Studio: 6450 Corporate Dr., Johnston, IA 50131-6450.

Mailing Address: PO Box 6450, Johnston, IA 50131-6450.

Phones: 515-242-3100; 800-532-1290. **Fax:** 515-242-3109.

Email: programming@iptv.org **Web Site:** http://www.iptv.org

Technical Facilities: Channel No. 18 (494-500 MHz). Authorized power: 250-kw max. visual, aural. Antenna: 1471-ft above av. terrain, 1475-ft. above ground, 2750-ft. above sea level.

Latitude	43°	28'	32"
Longitude	92°	42'	29"

Note: Latitude and longitude coordinates shown are based on the North American Datum of 1927 (NAD 27) as currently required by the Mass Media Bureau of the FCC.

Ownership: Iowa Public Television.

Began Operation: Station operating under Special Temporary Authority at 14.6-kw max visual; no on-air date.

Personnel:

Daniel K. Miller, Executive Director.

Rebecca Ketcherside, Operations Manager.

William Hayes, Engineering Director.

Kris Houston, Director of Administration.

Jennifer Konfrst, Marketing & Communications Director.

Susan Moritz, Underwriting & Development Director.

Wayne Bruns, Production Manager of Local Programming.

Fran Cleaver, Traffic Manager.

KHIN
Red Oak
Ch. 36

Licensee: Iowa Public Broadcasting Board, PO Box 6450, Johnston, IA 50131.

Studio: 6450 Corporate Dr., Johnston, IA 50131.

Mailing Address: PO Box 6450, Johnston, IA 50131-6450.

Phones: 515-242-3100; 800-532-1290. **Fax:** 515-242-3109.

Email: mary.bracken@iptv.org **Web Site:** http://www.iptv.org

Technical Facilities: Channel No. 36 (602-608 MHz). Authorized power: 2040-kw max. & 1020-kw horizontal visual, 204-kw & 102-kw horizontal aural. Antenna: 1560-ft above av. terrain, 1503-ft. above ground, 2833-ft. above sea level.

Latitude	41°	20'	40"
Longitude	95°	15'	21"

Transmitter: 7-mi. E & 2-mi. N of Oakland on Hwy. 6.

Note: Latitude and longitude coordinates shown are based on the North American Datum of 1927 (NAD 27) as currently required by the Mass Media Bureau of the FCC.

Ownership: Iowa Public Television.

Began Operation: September 7, 1975.

Personnel:

Daniel K. Miller, Executive Director.

Rebecca Ketcherside, Operations Manager.

Bill Hayes, Engineering Director.

Kris Houston, Director of Administration.

Jennifer Konfrst, Marketing & Communications Director.

Susan Moritz, Underwriting & Development Director.

Wayne Bruns, Production Manager of Local Programming.

Fran Cleaver, Traffic Manager.

KHIN-DT
Red Oak
Ch. 35

Licensee: Iowa Public Broadcasting Board, PO Box 6450, Johnston, IA 50131.

Studio: 6450 Corporate Dr., Johnstown, IA 50131.

Mailing Address: PO Box 6450, Johnston, IA 50131-6450.

Phones: 515-242-3100; 800-532-1290. **Fax:** 515-242-3109.

Email: mary.bracken@iptv.org **Web Site:** http://www.iptv.org

Technical Facilities: Channel No. 35 (596-602 MHz). Authorized power: 600-kw max. visual, aural. Antenna: 1558-ft above av. terrain, 1480-ft. above ground, 2808-ft. above sea level.

Latitude	41°	20'	40"
Longitude	95°	15'	21"

Note: Latitude and longitude coordinates shown are based on the North American Datum of 1927 (NAD 27) as currently required by the Mass Media Bureau of the FCC.

Ownership: Iowa Public Television.

Began Operation: October 21, 2005.

Personnel:

Daniel Miller, Executive Director & General Manager.

Rebecca Ketcherside, Operations Manager.

Bill Hayes, Engineering Director.

Kris Houston, Director of Administration.

Jennifer Konfrst, Marketing & Communications Director.

Susan Moritz, Underwriting & Development Director.

Wayne Bruns, Production Manager of Local Programming.

Fran Cleaver, Traffic Manager.

KSIN-DT
Sioux City
Ch. 28

Licensee: Iowa Public Broadcasting Board, PO Box 6450, Johnston, IA 50131.

Studio: 6450 Corporate Dr., Johnston, IA 50131.

Mailing Address: PO Box 6450, Johnston, IA 50131-6450.

Phones: 515-242-3100; 800-532-1290. **Fax:** 515-242-3109.

Email: mary.bracken@iptv.org **Web Site:** http://www.iptv.org

Technical Facilities: Channel No. 28 (554-560 MHz). Authorized power: 400-kw max. visual, aural. Antenna: 1143-ft above av. terrain, 944-ft. above ground, 2365-ft. above sea level.

Latitude	42°	30'	53"
Longitude	96°	18'	15"

Note: Latitude and longitude coordinates shown are based on the North American Datum of 1927 (NAD 27) as currently required by the Mass Media Bureau of the FCC.

Ownership: Iowa Public Television.

Began Operation: July 1, 2004.

Personnel:

Daniel K. Miller, Executive Director.

Rebecca Ketcherside, Dperations Manager.

William Hayes, Engineering Director.

Kris Houston, Director of Administration.

Jennifer Konfrst, Marketing & Communications Director.

Susan Moritz, Underwriting & Development Director.

Wayne Bruns, Production Manager of Local Programming.

Fran Cleaver, Traffic Manager.

KSIN-TV
Sioux City
Ch. 27

Licensee: Iowa Public Broadcasting Board, PO Box 6450, Johnston, IA 50131.

Studio: 6450 Corporate Dr., Johnston, IA 50131.

Mailing Address: PO Box 6450, Johnston, IA 50131-6450.

Phones: 515-242-3100; 800-532-1290. **Fax:** 515-242-3109.

Email: mary.bracken@iptv.org **Web Site:** http://www.iptv.org

Technical Facilities: Channel No. 27 (548-554 MHz). Authorized power: 4070-kw max. & 2880-kw horizontal visual, 407-kw & 288-kw horizontal aural. Antenna: 1075-ft above av. terrain, 876-ft. above ground, 2297-ft. above sea level.

Latitude	42°	30'	53"
Longitude	96°	18'	13"

Transmitter: RR 2, 1-mi. E of Sioux City city limits.

Note: Latitude and longitude coordinates shown are based on the North American Datum of 1927 (NAD 27) as currently required by the Mass Media Bureau of the FCC.

Ownership: Iowa Public Television.

Began Operation: January 4, 1975.

Personnel:

Daniel K. Miller, Executive Director & General Manager.

Rebecca Ketcherside, Operations Manager.

William Hayes, Engineering Director.

Kris Houston, Director of Administration.

Jennifer Konfrst, Marketing & Communications Director.

Susan Moritz, Underwriting & Development Director.

Wayne Bruns, Production Manager of Local Programming.

Fran Cleaver, Traffic Manager.

KRIN
Waterloo
Ch. 32

Licensee: Iowa Public Broadcasting Board, PO Box 6450, Johnston, IA 50131.

Studio: 6450 Corporate Dr., Johnston, IA 50131.

Mailing Address: PO Box 6450, Johnston, IA 50131-6450.

Phones: 515-242-3100; 800-532-1290. **Fax:** 515-242-3109.

Email: mary.bracken@iptv.org **Web Site:** http://www.iptv.org

Technical Facilities: Channel No. 32 (578-584 MHz). Authorized power: 5000-kw max. & 2000-kw horizontal visual, 500-kw & 200-kw horizontal aural. Antenna: 1851-ft above av. terrain, 1795-ft. above ground, 2812-ft. above sea level.

Latitude	42°	18'	59"
Longitude	91°	51'	31"

Transmitter: 4.5-mi. NW of Walker.

Note: Latitude and longitude coordinates shown are based on the North American Datum of 1927 (NAD 27) as currently required by the Mass Media Bureau of the FCC.

Ownership: Iowa Public Television.

Began Operation: December 15, 1974.

Personnel:

Daniel K. Miller, Executive Director & General Manager.

Rebecca Ketcherside, Operations Manager.

William Hayes, Engineering Director.

Kris Houston, Director of Administration.

Jennifer Konfrst, Marketing & Communications Director.

Susan Moritz, Underwriting & Development Director.

Wayne Bruns, Production Manager of Local Programming.

Fran Cleaver, Traffic Manager.

KRIN-DT
Waterloo
Ch. 35

Licensee: Iowa Public Broadcasting Board, PO Box 6450, Johnston, IA 50131.

Studio: 6450 Corporate Dr., Johnston, IA 50131.

Mailing Address: PO Box 6450, Johnston, IA 50131-6450.

Phones: 515-242-3100; 800-532-1290. **Fax:** 515-242-3109.

Email: mary.bracken@iptv.org **Web Site:** http://www.iptv.org

Technical Facilities: Channel No. 35 (596-602 MHz). Authorized power: 250-kw max. visual, aural. Antenna: 1916-ft above av. terrain, 1811-ft. above ground, 2828-ft. above sea level.

Latitude	42°	18'	59"
Longitude	91°	51'	31"

Note: Latitude and longitude coordinates shown are based on the North American Datum of 1927 (NAD 27) as currently required by the Mass Media Bureau of the FCC.

Ownership: Iowa Public Television.

Began Operation: Station operating; no on-air date.

Personnel:

Daniel K. Miller, Executive Director & General Manager.

Rebecca Ketcherside, Operations Manager.

William Hayes, Engineering Director.

Kris Houston, Director of Administration.

Jennifer Konfrst, Marketing & Communications Director.

Susan Moritz, Underwriting & Development Director.

Wayne Bruns, Production Manager of Local Programming.

Fran Cleaver, Traffic Manager.

Kansas

KWKS-DT
Colby
Ch. 19

Licensee: Smoky Hills Public Television Corp., PO Box 9, 604 Elm St., Bunker Hill, KS 67626-0009.

Mailing Address: PO Box 9, Bunker Hill, KS 67626-0009.

Phone: 785-483-6990.

Email: lholden@shptv.org **Web Site:** http://www.shptv.org

Technical Facilities: Channel No. 19 (500-506 MHz). Authorized power: 464-kw max. visual, aural. Antenna: 1257-ft above av. terrain, 1224-ft. above ground, 4666-ft. above sea level.

Latitude	39°	14'	31"
Longitude	101°	21'	38"

Note: Latitude and longitude coordinates shown are based on the North American Datum of 1927 (NAD 27) as currently required by the Mass Media Bureau of the FCC.

Ownership: Smoky Hills Public Television Corp.

Began Operation: Station operating; no on-air date. Station went directly to digital broadcast; no analog application.

KDCK-DT
Dodge City
Ch. 21

Licensee: Smoky Hills Public Television Corp., PO Box 9, 604 Elm St., Bunker Hill, KS 67626.

Studio: 604 Elm St., Bunker Hill, KS 67626.

Mailing Address: PO Box 9, Bunker Hill, KS 67626.

Phone: 785-483-6990. **Fax:** 785-483-4605.

Email: jheller@shptv.org **Web Site:** http://www.shptv.org

Technical Facilities: Channel No. 21 (512-518 MHz). Authorized power: 8.42-kw max. visual, aural. Antenna: 325-ft above av. terrain, 372-ft. above ground, 2926-ft. above sea level.

Latitude	37°	49'	33"
Longitude	100°	10'	40"

Note: Latitude and longitude coordinates shown are based on the North American Datum of 1927 (NAD 27) as currently required by the Mass Media Bureau of the FCC.

Ownership: Smoky Hills Public Television Corp.

Began Operation: Station operating in digital on its analog allotment; no on-air date.

Personnel:

Lawrence Holden, Chief Executive Officer & General Manager.

KOOD
Hays
Ch. 9

Licensee: Smoky Hills Public Television Corp., PO Box 9, 604 Elm St., Bunker Hill, KS 67626.

Studio: 604 Elm St., Bunker Hill, KS 67626.

Mailing Address: PO Box 9, Bunker Hill, KS 67626.

Phone: 785-483-6990. **Fax:** 785-483-4605.

Email: jheller@shptv.org **Web Site:** http://www.shptv.org

Technical Facilities: Channel No. 9 (186-192 MHz). Authorized power: 316-kw visual, 31.6-kw aural. Antenna: 1090-ft above av. terrain, 1119-ft. above ground, 1840-ft. above sea level.

Latitude	38°	46'	16"
Longitude	98°	44'	16"

Transmitter: 7-mi. SSW of Bunker Hill, KS.

Note: Latitude and longitude coordinates shown are based on the North American Datum of 1927 (NAD 27) as currently required by the Mass Media Bureau of the FCC.

Satellite Earth Stations: Harris; Scientific-Atlanta, 2.7-meter C-band; Vertex, 6.1-meter Ku-band; Dalsat, 7.5-meter C-band; Standard Communications receivers.

Ownership: Smoky Hills Public Television Corp.

Began Operation: November 10, 1982.

Personnel:

Lawrence Holden, Chief Executive Officer & General Manager.

Terry Cutler, Chief Engineer.

Brian Pertl, Engineering Assistant.

Debra Creamer, Director of Administration & Finance.

Mary Pat Waymester, Program Director.

Wayne Roberts, Corporate & Foundation Development Director.

Glenna Letsch, Traffic Coordinator.

Larry Calvery, Corporate Support.

Malinda Walker, Director of Membership Services.

KOOD-DT
Hays
Ch. 16

Licensee: Smoky Hills Public Television Corp., PO Box 9, 604 Elm St., Bunker Hill, KS 67626.

Studio: 604 Elm St., Bunker Hill, KS 67626.

Mailing Address: PO Box 9, Bunker Hill, KS 67626.

Phone: 785-483-6990. **Fax:** 785-483-4605.

Email: jheller@shptv.org **Web Site:** http://www.shptv.org

Technical Facilities: Channel No. 16 (482-488 MHz). Authorized power: 496-kw max. visual, aural. Antenna: 997-ft above av. terrain, 961-ft. above ground, 2802-ft. above sea level.

Latitude	38°	46'	16"
Longitude	98°	44'	16"

Note: Latitude and longitude coordinates shown are based on the North American Datum of 1927 (NAD 27) as currently required by the Mass Media Bureau of the FCC.

Ownership: Smoky Hills Public Television Corp.

Began Operation: March 15, 2003. Standard and High Definition.

Personnel:

Lawrence Holden, Chief Executive Officer & General Manager.

Terry Cutler, Chief Engineer.

Brian Pertl, Engineering Assistant.

Debra Creamer, Director of Administration & Finance.

Mary Pat Waymaster, Program Director.

Wayne Roberts, Corporate & Foundation Development.

Glenna Letsch, Traffic Coordinator.

Larry Calvery, Corporate Support.

Malinda Walker, Director of Membership Services.

KPTS
Hutchinson
Ch. 8

Licensee: Kansas Public Telecommunications Service Inc., 320 W. 21st St. N, Wichita, KS 67203.

Studio: 320 W. 21st St. N, Wichita, KS 67203-2499.

Mailing Address: 320 W. 21st St. N, Wichita, KS 67203-2499.

Phones: 316-838-3090; 800-794-8498. **Fax:** 316-838-8586.

Email: dmcclintock@kpts.org **Web Site:** http://www.kpts.org

Technical Facilities: Channel No. 8 (180-186 MHz). Authorized power: 302-kw visual, 30.2-kw aural. Antenna: 800-ft above av. terrain, 780-ft. above ground, 2325-ft. above sea level.

Latitude	38°	03'	21"
Longitude	97°	46'	35"

Transmitter: E. 4th St. & Buhler Rd., 8.2-mi. E of Hutchinson.

Note: Latitude and longitude coordinates shown are based on the North American Datum of 1927 (NAD 27) as currently required by the Mass Media Bureau of the FCC.

Multichannel TV Sound: Stereo and separate audio program.

Satellite Earth Station: Thales, Harris; Vertex, 6-meter Ku-band; Sencore, Digital Vision Bitlink receivers.

Ownership: Kansas Public Telecommunications Service Inc.

Began Operation: January 5, 1970.

Personnel:

Don Checots, President & General Manager.

Dave McClintock, Director of Technology.

Carolyn Potter, Manager of Administration.

Jesse Huxman, Director of Content.

Bob Locke, Chief Engineer.

David Brewer, Program Manager.

Molly Fox, Director of Development.

KPTS-DT
Hutchinson
Ch. 29

Licensee: Kansas Public Telecommunications Service Inc., 320 W. 21st St. N, Wichita, KS 67203.

Studio: 320 W. 21st St. N, Wichita, KS 67203-2499.

Mailing Address: 320 W. 21st St. N, Wichita, KS 67203-2499.

Phones: 316-838-3090; 800-794-8498. **Fax:** 316-838-8586.

Email: dmcclintock@kpts.org **Web Site:** http://www.kpts.org

Technical Facilities: Channel No. 29 (560-566 MHz). Authorized power: 146-kw max. visual, aural. Antenna: 712-ft above av. terrain, 627-ft. above ground, 2198-ft. above sea level.

Latitude	38°	03'	21"
Longitude	97°	46'	35"

Note: Latitude and longitude coordinates shown are based on the North American Datum of 1927 (NAD 27) as currently required by the Mass Media Bureau of the FCC.

Ownership: Kansas Public Telecommunications Service Inc.

Began Operation: April 1, 2003. Standard and High Definition.

Personnel:

Don Checots, President & General Manager.

Dave McClintock, Technology Director.

Carolyn Potter, Manager of Administration.

Jesse Huxman, Content Director.

David Brewer, Program Manager.

Bob Locke, Chief Engineer.

Molly Fox, Director of Development.

KSWK
Lakin
Ch. 3

Licensee: Smoky Hills Public Television Corp., PO Box 9, 604 Elm St., Bunker Hill, KS 67626.

Studio: 604 Elm St., Bunker Hill, KS 67626.

Mailing Address: PO Box 9, Bunker Hill, KS 67626.

Phone: 785-483-6990. **Fax:** 785-483-4605.

Email: jheller@shptv.org **Web Site:** http://www.shptv.org

Technical Facilities: Channel No. 3 (60-66 MHz). Authorized power: 100-kw visual, 20-kw aural. Antenna: 549-ft above av. terrain, 533-ft. above ground, 3465-ft. above sea level.

Latitude	37°	49'	40"
Longitude	101°	06'	35"

Transmitter: 8-mi. S & 8-mi. E of Lakin.

Note: Latitude and longitude coordinates shown are based on the North American Datum of 1927 (NAO 27) as currently required by the Mass Media Bureau of the FCC.

Satellite Earth Stations: Harris; Vertex, 6.1-meter Ku-band; Dalsat, 7.5-meter C-band; Standard Communications receivers.

Ownership: Smoky Hills Public Television Corp.

Began Operation: March 15, 1989.

Personnel:

Lawrence Holden, Chief Executive Officer & General Manager.

Terry Cutler, Chief Engineer.

Brian Pertl, Engineering Assistant.

Debra Creamer, Administration & Finance Director.

Mary Pat Waymaster, Program Director.

Jane Habiger, Marketing & Communications Director.

Malinda Walker, Director of Membership Services.

Glenna Letsch, Traffic Coordinator.

Larry Calvery, Corporate Support Representative.

KSWK-DT
Lakin
Ch. 8

Licensee: Smoky Hills Public Television Corp., PO Box 9, 604 Elm St., Bunker Hill, KS 67626.

Studio: 604 Elm St., Bunker Hill, KS 67626.

Mailing Address: PO Box 9, Bunker Hill, KS 67626.

Phone: 785-483-6990. **Fax:** 785-483-4605.

Email: jheller@shptv.org **Web Site:** http://www.shptv.org

Technical Facilities: Channel No. 8 (180-186 MHz). Authorized power: 33-kw visual, aural. Antenna: 502-ft above av. terrain, 479-ft. above ground, 3484-ft. above sea level.

Latitude	37°	49'	40"
Longitude	101°	06'	35"

Note: Latitude and longitude coordinates shown are based on the North American Datum of 1927 (NAD 27) as currently required by the Mass Media Bureau of the FCC.

Ownership: Smoky Hills Public Television Corp.

Began Operation: Station operating; no on-air date

Personnel:

Lawrence Holden, Chief Executive Officer & General Manager.

Terry Cutler, Chief Engineer.

Brian Pertl, Engineering Assistant.

Debra Creamer, Director of Administration & Finance.

Mary Pat Waymaster, Program Director.

Jane Habiger, Marketing & Communications Director.

Glenna Letsch, Traffic Coordinator.

Larry Calvery, Corporate Support Representative.

Malinda Walker, Director of Membership Services.

KTWU
Topeka
Ch. 11

Licensee: Washburn U. of Topeka, 1700 S.W. College Ave., Topeka, KS 66621-1100.

Studio: 19th & Jewell Ave., Topeka, KS 66621-1100.

Mailing Address: 1700 College Ave., Topeka, KS 66621-1100.

Phones: 785-231-1111; 800-866-5895. **Fax:** 785-231-1112.

Email: kevin.goodman@washburn.edu **Web Site:** http://ktwu.washburn.edu

Technical Facilities: Channel No. 11 (198-204 MHz). Authorized power: 36-kw visual, 31.6-kw aural. Antenna: 991-ft above av. terrain, 903-ft. above ground, 1982-ft. above sea level.

Latitude	39°	03'	50"
Longitude	95°	45'	49"

Transmitter: 301 N. Wanamaker Rd.

Note: Latitude and longitude coordinates shown are based on the North American Datum of 1927 (NAD 27) as currently required by the Mass Media Bureau of the FCC.

Satellite Earth Station: Andrew, 10-meter C-band; Standard Communications receivers.

Ownership: Washburn U.

Began Operation: October 21, 1965.

Personnel:

Eugene Williams, Chief Executive Officer & General Manager.

Duane Loyd, Chief Engineer.

Val VanDerSluis, Program Director.

Kevin Goodman, Marketing & Promotion Director.

Dave Kendall, Production Director.

Cindy Barry, Development Director.

Val Bauman, Traffic Director.

KTWU-DT
Topeka
Ch. 23

Licensee: Washburn U. of Topeka, 1700 S.W. College Ave., Topeka, KS 66621.

Studio: 19th & Jewell Ave., Topeka, KS 66621-1100.

Mailing Address: 1700 College Ave., Topeka, KS 66621-1100.

Phones: 785-231-1111; 800-866-5895. **Fax:** 785-231-1112.

Email: kevin.goodman@washburn.edu **Web Site:** http://ktwu.washburn.edu

Technical Facilities: Channel No. 23 (524-530 MHz). Authorized power: 815-kw max. visual, aural. Antenna: 958-ft above av. terrain, 869-ft. above ground, 1949-ft. above sea level.

Latitude	39°	03'	50"
Longitude	95°	45'	49"

Note: Latitude and longitude coordinates shown are based on the North American Datum of 1927 (NAD 27) as currently required by the Mass Media Bureau of the FCC.

Ownership: Washburn U.

Began Operation: Station operating; no on-air date.

Personnel:

Eugene Williams, Chief Executive Officer & General Manager.

Duane Loyd, Chief Engineer.

Val VanDerSluis, Program Director.

Kevin Goodman, Marketing & Promotion Director.

Dave Kendall, Production Manager.

Cindy Barry, Development Director.

Val Bauman, Traffic Manager.

Kentucky

WKAS
Ashland
Ch. 25

Licensee: Kentucky Authority for ETV, 600 Cooper Dr., Lexington, KY 40502-2296.

Studio: 600 Cooper Dr., Lexington, KY 40502.

Mailing Address: 600 Cooper Dr., Lexington, KY 40502-2296.

Phones: 859-258-7000; 800-432-0951. **Fax:** 859-258-7399.

Email: tbischoff@ket.org **Web Site:** http://www.ket.org

Technical Facilities: Channel No. 25 (536-542 MHz). Authorized power: 162-kw max. visual, 16.2-kw aural. Antenna: 499-ft above av. terrain, 384-ft. above ground, 1191-ft. above sea level.

Latitude	38°	27'	44"
Longitude	82°	37'	12"

Transmitter: De Bord St.

Note: Latitude and longitude coordinates shown are based on the North American Datum of 1927 (NAD 27) as currently required by the Mass Media Bureau of the FCC.

Ownership: Kentucky Authority for ETV.

Began Operation: September 23, 1968.

Personnel:

Malcolm Wall, Executive Director.

Michelle Ripley, President, Commonwealth Fund for KET.

Linda Hume, Deputy Executive Director, Administration & Support.

Bill Wilson, Deputy Executive Director, Education & Outreach.

Shae Hopkins, Deputy Executive Director, Programming & Production.

Mike Clark, Director of Technology.

Rick Melton, Director of Studio Engineering.

Robert Ball, Director of Transmission Systems.

Craig Cornwell, Director of Programming.

Kathy Quinn, Director of Education.

Tim Bischoff, Director of Marketing.

Tona Barkley, Director of Communications.

WKAS-DT
Ashland
Ch. 26

Licensee: Kentucky Authority for ETV, 600 Cooper Dr., Lexington, KY 40502.

Studio: 600 Cooper Dr., Lexington, KY 40502-2296.

Mailing Address: 600 Cooper Dr., Lexington, KY 40502.

Phones: 859-258-7000; 800-432-0951. **Fax:** 859-258-7399.

Email: tbischoff@ket.org **Web Site:** http://www.ket.org

Technical Facilities: Channel No. 26 (542-548 MHz). Authorized power: 61.3-kw max. visual, aural. Antenna: 449-ft above av. terrain, 344-ft. above ground, 1151-ft. above sea level.

Latitude	38°	27'	44"
Longitude	82°	37'	12"

Transmitter: DeBord St.

Note: Latitude and longitude coordinates shown are based on the North American Datum of 1927 (NAD 27) as currently required by the Mass Media Bureau of the FCC.

Ownership: Kentucky Authority for ETV.

Began Operation: March 17, 2002. Standard Definition.

Personnel:

Malcolm Wall, Executive Director.

Michelle Ripley, President, Commonwealth Fund for KET.

Linda Hume, Deputy Executive Director, Administration & Support.

Bill Wilson, Deputy Executive Director, Education & Outreach.

Shae Hopkins, Deputy Executive Director, Programming & Production.

Mike Clark, Director of Technology.

Rick Melton, Director of Studio Engineering.

Robert Ball, Director of Transmission Systems.

Craig Cornwell, Director of Programming.

Kathy Quinn, Director of Education.

Tim Bischoff, Director of Marketing.

Tona Barkley, Director of Communications.

WKGB-DT
Bowling Green
Ch. 48

Licensee: Kentucky Authority for ETV, 600 Cooper Dr., Lexington, KY 40502-2296.

Studio: 600 Cooper Dr., Lexington, KY 40502.

Mailing Address: 600 Cooper Dr., Lexington, KY 40502-2296.

Phones: 859-258-7000; 800-432-0951. **Fax:** 859-258-7399.

Email: tbischoff@ket.org **Web Site:** http://www.ket.org

Technical Facilities: Channel No. 48 (674-680 MHz). Authorized power: 54.8-kw max. visual, aural. Antenna: 768-ft above av. terrain, 548-ft. above ground, 1306-ft. above sea level.

Latitude	37°	05'	22"
Longitude	86°	38'	05"

Note: Latitude and longitude coordinates shown are based on the North American Datum of 1927 (NAD 27) as currently required by the Mass Media Bureau of the FCC.

Ownership: Kentucky Authority for ETV.

Began Operation: Standard Definition. Station operating; no on-air date

Personnel:

Malcolm Wall, Executive Director.

Bill Wilson, Deputy Executive Director, Education & Outreach.

Mike Clark, Director of Technology Planning.

Craig Cornwell, Director of Programming.

Shae Hopkins, Deputy Executive Director, Programming & Production.

Tim Bischoff, Director of Marketing.

Robert Ball, Director of Transmission Systems.

Linda Hume, Deputy Executive Director, Administration & Support.

Rick Melton, Director of Studio Engineering.

Kathy Quinn, Director of Education.

Mike Brower, Director of Production.

Michelle Ripley, President, Commonwealth Fund for KET.

WKGB-TV
Bowling Green
Ch. 53

Licensee: Kentucky Authority for ETV, 600 Cooper Dr., Lexington, KY 40502-2296.

Studio: 600 Cooper Dr., Lexington, KY 40502.

Mailing Address: 600 Cooper Dr., Lexington, KY 40502-2296.

Phones: 859-258-7000; 800-432-0951. **Fax:** 859-258-7399.

Email: tbischoff@ket.org **Web Site:** http://www.ket.org

Technical Facilities: Channel No. 53 (704-710 MHz). Authorized power: 676-kw max. & 562-kw horizontal visual, & 56.2-kw horizontal aural. Antenna: 810-ft above av. terrain, 594-ft. above ground, 1351-ft. above sea level.

Latitude	37°	05'	22"
Longitude	86°	38'	05"

Transmitter: U.S. 231, 2.8-mi. N of Hadley.

Note: Latitude and longitude coordinates shown are based on the North American Datum of 1927 (NAD 27) as currently required by the Mass Media Bureau of the FCC.

Ownership: Kentucky Authority for ETV.

Began Operation: September 23, 1968.

Personnel:

Malcolm Wall, Executive Director.

Bill Wilson, Deputy Executive Director, Education & Outreach.

Mike Clark, Director of Technology Planning.

Craig Cornwell, Director of Programming.

Shae Hopkins, Deputy Executive Director, Programming & Production.

Tim Bischoff, Director of Marketing.

Robert Ball, Director of Transmission Systems.

Linda Hume, Deputy Executive Director, Administration & Support.

Rick Melton, Director of Studio Engineering.

Kathy Quinn, Director of Education.

Mike Brower, Director of Production.

Michele Ripley, President, Commonwealth Fund for KET.

WKYU-DT
Bowling Green
Ch. 24.1

Licensee: Western Kentucky U., 1906 College Heights Blvd., No. 11034, Bowling Green, KY 42101-1034.

Studio: 1906 College Heights Blvd., No. 11034, Bowling Green, KY 42101-1034.

Mailing Address: One Big Red Way, Bowling Green, KY 42101.

Phones: 270-745-2400; 800-599-2424. **Fax:** 270-745-2084.

Email: wkyutv@wku.edu **Web Site:** http://www.wkyupbs.org

Technical Facilities: Channel No. 18 (494-500 MHz). Authorized power: 61-kw max. visual, aural. Antenna: 580-ft above av. terrain, 400-ft. above ground, 1140-ft. above sea level.

Latitude	37°	03'	49"
Longitude	86°	26'	07"

Note: Latitude and longitude coordinates shown are based on the North American Datum of 1927 (NAD 27) as currently required by the Mass Media Bureau of the FCC.

Ownership: Western Kentucky U.

Began Operation: Station operating; no on-air date

Personnel:

Linda Gerofsky, Station Manager.

Justin Davis, Operations Manager.

Roger Hall, Chief Engineer (Acting).

Rita Isenberg, Business Manager.

Linda Oldham, Program Director.

David Brinkley, Production.

Terry Reagan, Development Director.

Dana Divine, Traffic Manager.

Jack A. Hanes, General Manager.

WKYU-TV
Bowling Green
Ch. 24

Licensee: Western Kentucky U., 1906 College Heights Blvd., No. 11034, Bowling Green, KY 42101-1034.

Studio: 1906 College Heights Blvd., No. 11034, Bowling Green, KY 42101-1034.

Mailing Address: One Big Red Way, Bowling Green, KY 42101.

Phones: 270-745-2400; 800-599-2424. **Fax:** 270-745-2084.

Email: wkyutv@wku.edu **Web Site:** http://www.wkyupbs.org

Technical Facilities: Channel No. 24 (530-536 MHz). Authorized power: 398-kw max. visual, 20-kw aural. Antenna: 650-ft above av. terrain, 466-ft. above ground, 1207-ft. above sea level.

Latitude	37°	03'	49"
Longitude	86°	26'	07"

Note: Latitude and longitude coordinates shown are based on the North American Datum of 1927 (NAD 27) as currently required by the Mass Media Bureau of the FCC.

Satellite Earth Stations: Comark; Scientific-Atlanta C-band; Andrew, 4.6-meter C-band; Scientific-Atlanta, 6-meter Ku-band; Standard Communications, Scientific-Atlanta receivers.

Ownership: Western Kentucky U.

Began Operation: February 21, 1989.

Personnel:

Linda Gerofsky, Station Manager.

Justin Davis, Operations Manager.

Roger Hall, Chief Engineer (Acting).

Rita Isenberg, Business Manager.

Linda Oldham, Program Director.

David Brinkley, Production.

Terry Reagan, Development Director.

Dana Divine, Traffic Manager.

Jack A. Hanes, General Manager.

WCVN-DT
Covington
Ch. 24

Licensee: Kentucky Authority for ETV, 600 Cooper Dr., Lexington, KY 40502-2296.

Studio: 600 Cooper Dr., Lexington, KY 40502.

Mailing Address: 600 Cooper Dr., Lexington, KY 40502-2296.

Phones: 859-258-7000; 800-432-0951. **Fax:** 859-258-7399.

Email: tbischoff@ket.org **Web Site:** http://www.ket.org

Technical Facilities: Channel No. 24 (530-536 MHz). Authorized power: 53.5-kw max. visual, aural. Antenna: 384-ft above av. terrain, 269-ft. above ground, 1099-ft. above sea level.

Latitude	39°	01'	50"
Longitude	84°	30'	23"

Note: Latitude and longitude coordinates shown are based on the North American Datum of 1927 (NAD 27) as currently required by the Mass Media Bureau of the FCC.

Ownership: Kentucky Authority for ETV.

Began Operation: January 24, 2002. Standard Definition.

Personnel:

Malcolm Wall, Executive Director.

Michele Ripley, President, Commonwealth Fund for KET.

Bill Wilson, Deputy Executive Director, Education & Outreach.

Linda Hume, Deputy Executive Director, Administration & Support.

Shae Hopkins, Deputy Executive Director, Programming & Production.

Rick Melton, Director of Studio Engineering.

Craig Cornwell, Director of Programming.

Timothy Bischoff, Director of Marketing.

Robert Ball, Director of Transmission Systems.

Mike Clark, Director of Technology Planning.

Kathy Quinn, Director of Education.

Mike Brower, Director of Production.

WCVN-TV
Covington
Ch. 54

Licensee: Kentucky Authority for ETV, 600 Cooper Dr., Lexington, KY 40502-2296.

Studio: 600 Cooper Dr., Lexington, KY 40502.

Mailing Address: 600 Cooper Dr., Lexington, KY 40502-2296.

Phones: 859-258-7000; 800-432-0951. **Fax:** 859-258-7399.

Email: tbischoff@ket.org **Web Site:** http://www.ket.org

Technical Facilities: Channel No. 54 (710-716 MHz). Authorized power: 162-kw max. visual, 16.2-kw aural. Antenna: 400-ft above av. terrain, 295-ft. above ground, 1125-ft. above sea level.

Latitude	39°	01'	50"
Longitude	84°	30'	23"

Transmitter: Tower View St., Taylor Mill.

Note: Latitude and longitude coordinates shown are based on the North American Datum of 1927 (NAD 27) as currently required by the Mass Media Bureau of the FCC.

Ownership: Kentucky Authority for ETV.

Began Operation: September 8, 1969.

Personnel:

Malcolm Wall, Executive Director.

Michele Ripley, President, Commonwealth Fund for KET.

Bill Wilson, Deputy Executive Director, Education & Outreach.

Rick Melton, Director of Studio Engineering.

Craig Cornwell, Director of Programming.

Shae Hopkins, Deputy Executive Director, Programming & Production.

Timothy Bischoff, Director of Marketing.

Robert Ball, Director of Transmission Systems.

Linda Hume, Deputy Executive Director, Administration & Support.

Mike Clark, Director of Technology Planning.

Kathy Quinn, Director of Education.

Mike Brower, Director of Production.

WKZT-DT
Elizabethtown
Ch. 43

Licensee: Kentucky Authority for ETV, 600 Cooper Dr., Lexington, KY 40502-2296.

Studio: 600 Cooper Dr., Lexington, KY 40502-2296.

Mailing Address: 600 Cooper Dr., Lexington, KY 40502-2296.

Phones: 859-258-7000; 800-432-0951. **Fax:** 859-258-7399.

Email: tbischoff@ket.org **Web Site:** http://www.ket.org

Technical Facilities: Channel No. 43 (644-650 MHz). Authorized power: 61-kw max. visual, aural. Antenna: 584-ft above av. terrain, 571-ft. above ground, 1348-ft. above sea level.

Latitude	37°	40'	55"
Longitude	85°	50'	31"

Note: Latitude and longitude coordinates shown are based on the North American Datum of 1927 (NAD 27) as currently required by the Mass Media Bureau of the FCC.

Ownership: Kentucky Authority for ETV.

Began Operation: December 17, 2001. Standard Definition.

Personnel:

Malcolm Wall, Executive Director.

Michelle Ripley, President, Commonwealth Fund for KET.

Linda Hume, Deputy Executive Director, Administration & Support.

Bill Wilson, Deputy Executive Director, Education & Outreach.

Shae Hopkins, Deputy Executive Director, Programming & Production.

Mike Clark, Director of Technology.

Rick Melton, Director of Studio Engineering.

Robert Ball, Director of Transmission Systems.

Craig Cornwell, Director of Programming.

Kathy Quinn, Director of Education.

Tona Barkley, Director of Communications.

Tim Bischoff, Director of Marketing.

WKZT-TV
Elizabethtown
Ch. 23

Licensee: Kentucky Authority for ETV, 600 Cooper Dr., Lexington, KY 40502-2296.

Studio: 600 Cooper Dr., Lexington, KY 40502-2296.

Mailing Address: 600 Cooper Dr., Lexington, KY 40502-2296.

Phones: 859-258-7000; 800-432-0951. **Fax:** 859-258-7399.

Email: tbiscoff@ket.org **Web Site:** http://www.ket.org

Technical Facilities: Channel No. 23 (524-530 MHz). Authorized power: 692-kw max. & 575-kw horizontal visual, 57.5-kw aural. Antenna: 650-ft above av. terrain, 673-ft. above ground, 1450-ft. above sea level.

Latitude	37°	40'	55"
Longitude	85°	50'	32"

Transmitter: Hawkins Dr., 1-mi. SE of Elizabethtown.

Note: Latitude and longitude coordinates shown are based on the North American Datum of 1927 (NAD 27) as currently required by the Mass Media Bureau of the FCC.

Ownership: Kentucky Authority for ETV.

Began Operation: September 23, 1968.

Personnel:

Malcolm Wall, Executive Director.

Michelle Ripley, President, Commonwealth Fund for KET.

Linda Hume, Deputy Executive Director, Administration & Support.

Bill Wilson, Deputy Executive Director, Education & Outreach.

Shae Hopkins, Deputy Executive Director, Programming & Production.

Mike Clark, Director of Technology.

Rick Melton, Director of Studio Engineering.

Robert Ball, Director of Transmission Systems.

Craig Cornwell, Director of Programming.

Kathy Quinn, Director of Education.

Tona Barkley, Director of Communications.

Tim Bischoff, Director of Marketing.

WKHA
Hazard
Ch. 35

Licensee: Kentucky Authority for ETV, 600 Cooper Dr., Lexington, KY 40502-2296.

Studio: 600 Cooper Dr., Lexington, KY 40502.

Mailing Address: 600 Cooper Dr., Lexington, KY 40502-2296.

Phones: 859-258-7000; 800-432-0951. **Fax:** 859-258-7399.

Email: tbischoff@ket.org **Web Site:** http://www.ket.org

Technical Facilities: Channel No. 35 (596-602 MHz). Authorized power: 646-kw max. & 417-kw horizontal visual, 129-kw & 83.2-kw horizontal aural. Antenna: 1260-ft above av. terrain, 581-ft. above ground, 2608-ft. above sea level.

Latitude	37°	11'	34"
Longitude	83°	11'	16"

Transmitter: Buffalo Knob, 3.6-mi. S of Hazard.

Note: Latitude and longitude coordinates shown are based on the North American Datum of 1927 (NAD 27) as currently required by the Mass Media Bureau of the FCC.

Ownership: Kentucky Authority for ETV.

Began Operation: December 16, 1968.

Personnel:

Malcolm Wall, Executive Director.

Michele Ripley, President, Commonwealth Fund for KET.

Bill Wilson, Deputy Executive Director, Education & Outreach.

Mike Clark, Director of Technology Planning.

Craig Cornwell, Director of Programming.

Shae Hopkins, Deputy Executive Director, Programming & Production.

Tim Bischoff, Director of Marketing.

Robert Ball, Director of Transmission Systems.

Linda Hume, Deputy Executive Director, Administration & Support.

Rick Melton, Director of Studio Engineering.

Kathy Quinn, Director of Education.

Mike Brower, Director of Production.

WKHA-DT
Hazard
Ch. 16

Licensee: Kentucky Authority for ETV, 600 Cooper Dr., Lexington, KY 40502-2296.

Studio: 600 Cooper Dr., Lexington, KY 40502.

Mailing Address: 600 Cooper Dr., Lexington, KY 40502-2296.

Phones: 859-258-7000; 800-432-0951. **Fax:** 859-258-7399.

Email: tbischoff@ket.org **Web Site:** http://www.ket.org

Technical Facilities: Channel No. 16 (482-488 MHz). Authorized power: 53.2-kw max. visual, aural. Antenna: 1211-ft above av. terrain, 528-ft. above ground, 2526-ft. above sea level.

Latitude	37°	11'	35"
Longitude	83°	11'	17"

Note: Latitude and longitude coordinates shown are based on the North American Datum of 1927 (NAD 27) as currently required by the Mass Media Bureau of the FCC.

Ownership: Kentucky Authority for ETV.

Began Operation: January 29, 2002.

Personnel:

Kathy Quinn, Director of Education.

Malcolm Wall, Executive Director.

Bill Wilson, Deputy Executive Director, Education & Outreach.

Mike Clark, Director of Technology Planning.

Craig Cornwell, Director of Programming.

Shae Hopkins, Deputy Executive Director, Programming & Production.

Tim Bischoff, Director of Marketing.

Robert Ball, Director of Transmission Systems.

Linda Hume, Deputy Executive Director, Administration & Support.

Rick Melton, Director of Studio Engineering.

Mike Brower, Director of Production.

Michelle Ripley, President, Commonwealth Fund for KET.

WKLE
Lexington
Ch. 46

Licensee: Kentucky Authority for ETV, 600 Cooper Dr., Lexington, KY 40502-2296.

Studio: 600 Cooper Dr., Lexington, KY 40502.

Mailing Address: 600 Cooper Dr., Lexington, KY 40502-2296.

Phones: 859-258-7000; 800-432-0951. **Fax:** 859-258-7399.

Email: tbischoff@ket.org **Web Site:** http://www.ket.org

Technical Facilities: Channel No. 46 (662-668 MHz). Authorized power: 1260-kw max. & 1050-kw horizontal visual, 105-kw aural. Antenna: 870-ft above av. terrain, 824-ft. above ground, 1739-ft. above sea level.

Latitude	37°	52'	45"
Longitude	84°	19'	33"

Transmitter: 0.4-mi. S of Clays Ferry, KY.

Note: Latitude and longitude coordinates shown are based on the North American Datum of 1927 (NAD 27) as currently required by the Mass Media Bureau of the FCC.

Satellite Earth Station: Harris; Andrew, 5.6-meter Ku-band.

Ownership: Kentucky Authority for ETV.

Began Operation: September 23, 1968.

Personnel:

Malcolm Wall, Executive Director.

Michele Ripley, President, Commonwealth Fund for KET.

Bill Wilson, Deputy Executive Director, Education & Outreach.

Mike Clark, Director of Technology & Support.

Craig Cornwell, Director of Programming.

Shae Hopkins, Deputy Executive Director for Programming & Production.

Tim Bischoff, Director of Marketing.

Robert Ball, Director of Transmission Systems.

Linda Hume, Deputy Executive Director for Administration & Support.

Rick Melton, Director of Studio Engineering.

Mike Brower, Director of Production.

Kathy Quinn, Director of Education.

WKLE-DT
Lexington
Ch. 42

Licensee: Kentucky Authority for ETV, 600 Cooper Dr., Lexington, KY 40502-2296.

Studio: 600 Cooper Dr., Lexington, KY 40502.

Mailing Address: 600 Cooper Dr., Lexington, KY 40502-2296.

Phones: 859-258-7000; 800-432-0951. **Fax:** 856-258-7399.

Email: tbischoff@ket.org **Web Site:** http://www.ket.org

Technical Facilities: Channel No. 42 (638-644 MHz). Authorized power: 45.8-kw max. visual, aural. Antenna: 845-ft above av. terrain, 788-ft. above ground, 1703-ft. above sea level.

Latitude	37°	52'	45"
Longitude	84°	19'	33"

Note: Latitude and longitude coordinates shown are based on the North American Datum of 1927 (NAD 27) as currently required by the Mass Media Bureau of the FCC.

Ownership: Kentucky Authority for ETV.

Began Operation: November 14, 2001. Standard Definition.

Personnel:

Malcolm Wall, Executive Director.

Michelle Ripley, President, Commonwealth Fund for KET.

Bill Wilson, Deputy Executive Director, Education & Outreach.

Mike Clark, Director of Technology & Support.

Craig Cornwell, Director of Programming.

Shae Hopkins, Deputy Executive Director for Programming & Production.

Tim Bischoff, Director of Marketing.

Robert Ball, Director of Transmission Systems.

Linda Hume, Deputy Executive Director for Administration & Support.

Rick Melton, Director of Studio Engineering.

Kathy Quinn, Director of Education.

Mike Brower, Director of Production.

WKMJ-DT
Louisville
Ch. 38

Licensee: Kentucky Authority for ETV, 600 Cooper Dr., Lexington, KY 40502.

Studio: 600 Cooper Dr., Lexington, KY 40502.

Mailing Address: 600 Cooper Dr., Lexington, KY 40502.

Phones: 859-258-7000; 800-432-0951. **Fax:** 859-258-7399.

Email: tbischoff@ket.org **Web Site:** http://www.ket.org

Technical Facilities: Channel No. 38 (614-620 MHz). Authorized power: 61.6-kw max. visual, aural. Antenna: 715-ft above av. terrain, 367-ft. above ground, 1345-ft. above sea level.

Latitude	38°	22'	01"
Longitude	85°	49'	54"

Note: Latitude and longitude coordinates shown are based on the North American Datum of 1927 (NAD 27) as currently required by the Mass Media Bureau of the FCC.

Ownership: Kentucky Authority for ETV.

Began Operation: Station operating; no on-air date

Personnel:

Malcolm Wall, Executive Director.

Michelle Ripley, President, Commonwealth Fund for KET.

Linda Hume, Deputy Executive Director, Administration & Support.

Bill Wilson, Deputy Executive Director, Education & Outreach.

Shae Hopkins, Deputy Executive Director, Programming & Production.

Mike Clark, Director of Technology.

Rick Melton, Director of Studio Engineering.

Robert Ball, Director of Transmission Systems.

Craig Cornwell, Director of Programming.

Kathy Quinn, Director of Education.

Tona Barkley, Director of Communications.

Tim Bischoff, Director of Marketing.

WKMJ-TV
Louisville
Ch. 68

Licensee: Kentucky Authority for ETV, 600 Cooper Dr., Lexington, KY 40502-2296.

Studio: 600 Cooper Dr., Lexington, KY 40502.

Mailing Address: 600 Cooper Dr., Lexington, KY 40502-2296.

Phones: 859-258-7930; 800-432-0951. **Fax:** 859-258-7399.

Email: tbischoff@ket.org **Web Site:** http://www.ket.org

Technical Facilities: Channel No. 68 (794-800 MHz). Authorized power: 1350-kw max. & 525-kw horizontal visual, 52.5-kw aural. Antenna: 820-ft above av. terrain, 550-ft. above ground, 1520-ft. above sea level.

Latitude	38°	22'	01"
Longitude	85°	49'	54"

Transmitter: Floyds Knob, New Albany.

Note: Latitude and longitude coordinates shown are based on the North American Datum of 1927 (NAD 27) as currently required by the Mass Media Bureau of the FCC.

Ownership: Kentucky Authority for ETV.

Began Operation: September 2, 1970.

Personnel:

Malcolm Wall, Executive Director.

Michelle Ripley, President, Commonwealth Fund for KET.

Linda Hume, Deputy Executive Director, Administration & Support.

Bill Wilson, Deputy Executive Director, Education & Outreach.

Shae Hopkins, Deputy Executive Director, Programming & Production.

Mike Clark, Director of Technology.

Rick Melton, Director of Studio Engineering.

Robert Ball, Director of Transmission Systems.

Craig Cornwell, Director of Programming.

Kathy Quinn, Director of Education.

Tona Barkley, Director of Communications.

Tim Bischoff, Director of Marketing.

WKPC-DT
Louisville
Ch. 17

Licensee: Kentucky Authority for ETV, 600 Cooper Dr., Lexington, KY 40502-2296.

Studio: 600 Cooper Dr., Lexington, KY 40502.

Mailing Address: 600 Cooper Dr., Lexington, KY 40502-2296.

Phones: 859-258-7000; 800-432-0951. **Fax:** 859-258-7399.

Email: tbischoff@ket.org **Web Site:** http://www.ket.org

Technical Facilities: Channel No. 17 (488-494 MHz). Authorized power: 60.3-kw max. visual, aural. Antenna: 778-ft above av. terrain, 423-ft. above ground, 1401-ft. above sea level.

Latitude	38°	22'	01"
Longitude	85°	49'	54"

Transmitter: Bald Knob, 3.1-mi. N of New Albany on Bald Knob Rd.

Note: Latitude and longitude coordinates shown are based on the North American Datum of 1927 (NAD 27) as currently required by the Mass Media Bureau of the FCC.

Ownership: Kentucky Authority for ETV.

Began Operation: August 25, 1999.

Personnel:

Malcolm Wall, Executive Director.

Michelle Ripley, President, Commonwealth Fund for KET.

Bill Wilson, Deputy Executive Director, Education & Outreach.

Mike Clark, Director of Technology Planning.

Craig Cornwell, Director of Programming.

Shae Hopkins, Deputy Executive Director for Programming & Production.

Tim Bischoff, Director of Marketing.

Robert Ball, Director of Transmission Systems.

Linda Hume, Deputy Executive Director for Administration & Support.

Rick Melton, Director of Studio Engineering.

Kathy Quinn, Director of Education.

Mike Brower, Director of Production.

WKPC-TV
Louisville
Ch. 15

Licensee: Kentucky Authority for ETV, 600 Cooper Dr., Lexington, KY 40502-2296.

Studio: 600 Cooper Dr., Lexington, KY 40502.

Mailing Address: 600 Cooper Dr., Lexington, KY 40502-2296.

Phones: 859-258-7000; 800-432-0951. **Fax:** 859-258-7399.

Email: tbischoff@ket.org **Web Site:** http://www.ket.org

Technical Facilities: Channel No. 15 (476-482 MHz). Authorized power: 589-kw max. visual, aural. Antenna: 866-ft above av. terrain, 525-ft. above ground, 1499-ft. above sea level.

Latitude	38°	22'	01"
Longitude	85°	49'	54"

Transmitter: Bald Knob, 3.1-mi N of New Albany on Bald Knob Rd.

Note: Latitude and longitude coordinates shown are based on the North American Datum of 1927 (NAD 27) as currently required by the Mass Media Bureau of the FCC.

Ownership: Kentucky Authority for ETV.

Began Operation: September 8, 1958.

Personnel:

Malcolm Wall, Executive Director.

Michele Ripley, President, Commonwealth Fund for KET.

Bill Wilson, Deputy Executive Director, Education & Outreach.

Mike Clark, Director of Technology Planning.

Craig Cornwell, Director of Programming.

Shae Hopkins, Deputy Executive Director for Programming & Production.

Tim Bischoff, Director of Marketing.

Robert Ball, Director of Transmission Systems.

Linda Hume, Deputy Executive Director for Administration & Support.

Rick Melton, Director of Studio Engineering.

Mike Brower, Director of Production.

Kathy Quinn, Director of Education.

WKMA-DT
Madisonville
Ch. 42

Licensee: Kentucky Authority for ETV, 600 Cooper Dr., Lexington, KY 40502-2296.

Studio: 600 Cooper Dr., Lexington, KY 40502-2296.

Mailing Address: 600 Cooper Dr., Lexington, KY 40502-2296.

Phones: 859-258-7000; 800-432-0951. **Fax:** 859-258-7399.

Email: tbischoff@ket.org **Web Site:** http://www.ket.org

Technical Facilities: Channel No. 42 (638-644 MHz). Authorized power: 55.1-kw max. visual, aural. Antenna: 978-ft above av. terrain, 915-ft. above ground, 1467-ft. above sea level.

Latitude	37°	11'	21"
Longitude	87°	30'	49"

Note: Latitude and longitude coordinates shown are based on the North American Datum of 1927 (NAD 27) as currently required by the Mass Media Bureau of the FCC.

Ownership: Kentucky Authority for ETV.

Began Operation: Standard Definition. Station operating; no on-air date

Personnel:

Malcolm Wall, Executive Director.

Michelle Ripley, President, Commonwealth Fund for KET.

Linda Hume, Deputy Executive Director, Administration & Support.

Bill Wilson, Deputy Executive Director, Education & Outreach.

Shae Hopkins, Deputy Executive Director, Programming & Production.

Mike Clark, Director of Technology.

Rick Melton, Director of Studio Engineering.

Robert Ball, Director of Transmission Systems.

Craig Cornwell, Director of Programming.

Kathy Quinn, Director of Education.

Tona Barkley, Director of Communications.

Tim Bischoff, Director of Marketing.

WKMA-TV
Madisonville
Ch. 35

Licensee: Kentucky Authority for ETV, 600 Cooper Dr., Lexington, KY 40502-2296.

Studio: 600 Cooper Dr., Lexington, KY 40502

Mailing Address: 600 Cooper Dr., Lexington, KY 40502-2296.

Phones: 859-258-7000; 800-432-0951. **Fax:** 859-258-7399.

Email: tbischoff@ket.org **Web Site:** http://www.ket.org

Technical Facilities: Channel No. 35 (596-602 MHz). Authorized power: 617-kw max. & 513-kw horizontal visual, 51.3-kw aural. Antenna: 1040-ft above av. terrain, 971-ft. above ground, 1522-ft. above sea level.

Latitude	37°	11'	25"
Longitude	87°	30'	47"

Transmitter: 2.4-mi. E of St. Charles, Rte. 62, Madisonville.

Note: Latitude and longitude coordinates shown are based on the North American Datum of 1927 (NAD 27) as currently required by the Mass Media Bureau of the FCC.

Ownership: Kentucky Authority for ETV.

Began Operation: August 23, 1968.

Personnel:

Malcolm Wall, Executive Director.

Michelle Ripley, President, Commonwealth Fund for KET.

Linda Hume, Deputy Executive Director, Administration & Support.

Bill Wilson, Deputy Executive Director, Education & Outreach.

Shae Hopkins, Deputy Executive Director, Programming & Production.

Mike Clark, Director of Technology.

Rick Melton, Director of Studio Engineering.

Robert Ball, Director of Transmission Systems.

Craig Cornwell, Director of Programming.

Kathy Quinn, Director of Education.

Tona Barkley, Director of Communications.

Tim Bischoff, Director of Marketing.

WKMR
Morehead
Ch. 38

Licensee: Kentucky Authority for ETV, 600 Cooper Dr., Lexington, KY 40502-2296.

Studio: 600 Cooper Dr., Lexington, KY 40502-2296.

Mailing Address: 600 Cooper Dr., Lexington, KY 40502-2296.

Phones: 859-258-7000; 800-432-0951. **Fax:** 859-258-7399.

Email: tbischoff@ket.org **Web Site:** http://www.ket.org

Technical Facilities: Channel No. 38 (614-620 MHz). Authorized power: 676-kw max. & 575-kw horizontal visual, 57.6-kw aural. Antenna: 961-ft above av. terrain, 574-ft. above ground, 1962-ft. above sea level.

Latitude	38°	10'	38"
Longitude	83°	24'	17"

Transmitter: Near USDA Lookout Tower.

Note: Latitude and longitude coordinates shown are based on the North American Datum of 1927 (NAD 27) as currently required by the Mass Media Bureau of the FCC.

Ownership: Kentucky Authority for ETV.

Began Operation: September 23, 1968.

Personnel:

Malcolm Wall, Executive Director.

Michelle Ripley, President, Commonwealth Fund for KET.

Linda Hume, Deputy Executive Director, Administration & Support.

Bill Wilson, Deputy Executive Director, Education & Outreach.

Shae Hopkins, Deputy Executive Director, Programming & Production.

Mike Clark, Director of Technology.

Rick Melton, Director of Studio Engineering.

Robert Ball, Director of Transmission Systems.

Craig Cornwell, Director of Programming.

Kathy Quinn, Director of Education.

Tona Barkley, Director of Communications.

Tim Bischoff, Director of Marketing.

WKMR-DT
Morehead
Ch. 15

Licensee: Kentucky Authority for ETV, 600 Cooper Dr., Lexington, KY 40502.

Studio: 600 Cooper Dr., Lexington, KY 40502.

Mailing Address: 600 Cooper Dr., Lexington, KY 40502.

Phones: 859-258-7000; 800-432-0951. **Fax:** 859-258-7399.

Email: tbischoff@ket.org **Web Site:** http://www.ket.org

Technical Facilities: Channel No. 15 (476-482 MHz). Authorized power: 51.4-kw max. visual, aural. Antenna: 948-ft above av. terrain, 538-ft. above ground, 1926-ft. above sea level.

Latitude	38°	10'	38"
Longitude	83°	24'	17"

Note: Latitude and longitude coordinates shown are based on the North American Datum of 1927 (NAD 27) as currently required by the Mass Media Bureau of the FCC.

Ownership: Kentucky Authority for ETV.

Began Operation: January 24, 2002.

Personnel:

Malcolm Wall, Executive Director.

Michelle Ripley, President, Commonwealth Fund for KET.

Linda Hume, Deputy Executive Director, Administration & Support.

Bill Wilson, Deputy Executive Director, Education & Outreach.

Shae Hopkins, Deputy Executive Director, Programming & Production.

Mike Clark, Director of Technology.

Rick Melton, Director of Studio Engineering.

Robert Ball, Director of Transmission Systems.

Craig Cornwell, Director of Programming.

Kathy Quinn, Director of Education.

Tona Barkley, Director of Communications.

Tim Bischoff, Director of Marketing.

WKMU
Murray
Ch. 21

Licensee: Kentucky Authority for ETV, 600 Cooper Dr., Lexington, KY 40502-2296.

Studio: 600 Cooper Dr., Lexington, KY 40502.

Mailing Address: 600 Cooper Dr., Lexington, KY 40502-2296.

Phones: 859-258-7000; 800-432-0951. **Fax:** 859-258-7399.

Email: tbischoff@ket.org **Web Site:** http://www.ket.org

Technical Facilities: Channel No. 21 (512-518 MHz). Authorized power: 692-kw max. & 575-kw horizontal visual, 138-kw & 57.5-kw horizontal aural. Antenna: 659-ft above av. terrain, 653-ft. above ground, 1184-ft. above sea level.

Latitude	36°	41'	33"
Longitude	88°	32'	10"

Transmitter: 1.67-mi. NNW of Farmington, KY.

Note: Latitude and longitude coordinates shown are based on the North American Datum of 1927 (NAD 27) as currently required by the Mass Media Bureau of the FCC.

Ownership: Kentucky Authority for ETV.

Began Operation: October 9, 1988.

Personnel:

Malcolm Wall, Executive Director.

Michelle Ripley, President, Commonwealth Fund for KET.

Linda Hume, Deputy Executive Director, Administration & Support.

Bill Wilson, Deputy Executive Director, Education & Outreach.

Shae Hopkins, Deputy Executive Director, Programming & Production.

Mike Clark, Director of Technology.

Rick Melton, Director of Studio Engineering.

Robert Ball, Director of Transmission Systems.

Craig Cornwell, Director of Programming.

Kathy Quinn, Director of Education.

Tona Barkley, Director of Communications.

Tim Bischoff, Director of Marketing.

WKMU-DT
Murray
Ch. 36

Licensee: Kentucky Authority for ETV, 600 Cooper Dr., Lexington, KY 40502-2296.

Studio: 600 Cooper Dr., Lexington, KY 40502-2296.

Mailing Address: 600 Cooper Dr., Lexington, KY 40502-2296.

Phones: 859-258-7000; 800-432-0951. **Fax:** 859-258-7399.

Email: tbischoff@ket.org **Web Site:** http://www.ket.org

Technical Facilities: Channel No. 36 (602-608 MHz). Authorized power: 56.9-kw max. visual, aural. Antenna: 614-ft above av. terrain, 581-ft. above ground, 1109-ft. above sea level.

Latitude	36°	41'	34"
Longitude	88°	32'	11"

Note: Latitude and longitude coordinates shown are based on the North American Datum of 1927 (NAD 27) as currently required by the Mass Media Bureau of the FCC.

Ownership: Kentucky Authority for ETV.

Began Operation: February 21, 2002. Standard Definition.

Personnel:

Malcolm Wall, Executive Director.

Michelle Ripley, President, Commonwealth Fund for KET.

Linda Hume, Deputy Executive Director, Administration & Support.

Bill Wilson, Deputy Executive Director, Education & Outreach.

Shae Hopkins, Deputy Executive Director, Programming & Production.

Mike Clark, Director of Technology.

Rick Melton, Director of Studio Engineering.

Robert Ball, Director of Transmission Systems.

Craig Cornwell, Director of Programming.

Kathy Quinn, Director of Education.

Tona Barkley, Director of Communications.

Tim Bischoff, Director of Marketing.

WKOH
Owensboro
Ch. 31

Licensee: Kentucky Authority for ETV, 600 Cooper Dr., Lexington, KY 40502-2296.

Studio: 600 Cooper Dr., Lexington, KY 40502.

Mailing Address: 600 Cooper Dr., Lexington, KY 40502-2296.

Phones: 859-258-7000; 800-432-0951. **Fax:** 859-258-7399.

Email: tbischoff@ket.org **Web Site:** http://www.ket.org

Technical Facilities: Channel No. 31 (572-578 MHz). Authorized power: 550-kw max. & 617-kw horizontal visual, 61.7-kw & 55-kw horizontal aural. Antenna: 459-ft above av. terrain, 469-ft. above ground, 846-ft. above sea level.

Latitude	37°	51'	07"
Longitude	87°	19'	42"

Transmitter: Off U.S. Hwy. 60, 2-mi. E of Reed, 12-mi. NE of center of Owensboro.

Note: Latitude and longitude coordinates shown are based on the North American Datum of 1927 (NAD 27) as currently required by the Mass Media Bureau of the FCC.

Ownership: Kentucky Authority for ETV.

Began Operation: August 30, 1979.

Personnel:

Malcolm Wall, Executive Director.

Michele Ripley, President, Commonwealth Fund for KET.

Bill Wilson, Deputy Executive Director, Education & Outreach.

Mike Clark, Director for Technology Planning.

Craig Cornwell, Director of Programming.

Shae Hopkins, Deputy Executive Director, Programming & Production.

Tim Bischoff, Director of Marketing.

Robert Ball, Director of Transmission Systems.

Linda Hume, Deputy Executive Director, Administration & Support.

Rick Melton, Director of Studio Engineering.

Mike Brower, Director of Production.

Kathy Quinn, Director of Education.

WKOH-DT
Owensboro
Ch. 30

Licensee: Kentucky Authority for ETV, 600 Cooper Dr., Lexington, KY 40502-2296.

Studio: 600 Cooper Dr., Lexington, KY 40502.

Mailing Address: 600 Cooper Dr., Lexington, KY 40502-2296.

Phones: 859-258-7000; 800-432-0951. **Fax:** 859-258-7399.

Email: tbischoff@ket.org **Web Site:** http://www.ket.org

Technical Facilities: Channel No. 30 (566-572 MHz). Authorized power: 63.3-kw max. visual, aural. Antenna: 407-ft above av. terrain, 420-ft. above ground, 794-ft. above sea level.

Latitude	37°	51'	07"
Longitude	87°	19'	44"

Note: Latitude and longitude coordinates shown are based on the North American Datum of 1927 (NAD 27) as currently required by the Mass Media Bureau of the FCC.

Ownership: Kentucky Authority for ETV.

Began Operation: February 12, 2002. Standard Definition.

Personnel:

Malcolm Wall, Executive Director.

Michelle Ripley, President, Commonwealth Fund for KET.

Bill Wilson, Deputy Executive Director, Education & Outreach.

Mike Clark, Director for Technology Planning.

Craig Cornwell, Director of Programming.

Shae Hopkins, Deputy Executive Director, Programming & Production.

Tim Bischoff, Director of Marketing.

Robert Ball, Director of Transmission Systems.

Linda Hume, Deputy Executive Director, Administration & Support.

Rick Melton, Director of Studio Engineering.

Kathy Quinn, Director of Education.

Mike Brower, Director of Production.

WKON
Owenton
Ch. 52

Licensee: Kentucky Authority for ETV, 600 Cooper Dr., Lexington, KY 40502-2296.

Studio: 600 Cooper Dr., Lexington, KY 40502.

Mailing Address: 600 Cooper Dr., Lexington, KY 40502-2296.

Phones: 859-258-7000; 800-432-0951. **Fax:** 859-258-7399.

Email: tbischoff@ket.org **Web Site:** http://www.ket.org

Technical Facilities: Channel No. 52 (698-704 MHz). Authorized power: 676-kw max. & 562-kw horizontal visual, 138-kw & 56.2-kw horizontal aural. Antenna: 709-ft above av. terrain, 571-ft. above ground, 1529-ft. above sea level.

Latitude	38°	31'	31"
Longitude	84°	48'	39"

Transmitter: Owen County High School.

Note: Latitude and longitude coordinates shown are based on the North American Datum of 1927 (NAD 27) as currently required by the Mass Media Bureau of the FCC.

Ownership: Kentucky Authority for ETV.

Began Operation: September 23, 1968.

Personnel:

Malcolm Wall, Executive Director.

Michelle Ripley, President, Commonwealth Fund for KET.

Linda Hume, Deputy Executive Director, Administration & Support.

Bill Wilson, Deputy Executive Director Education & Outreach.

Shae Hopkins, Deputy Executive Director Programming & Production.

Mike Clark, Director of Technology.

Rick Melton, Director of Studio Engineering.

Robert Ball, Director of Transmission Systems.

Craig Cornwell, Director of Programming.

Kathy Quinn, Director of Education.

Tona Barkley, Director of Communications.

Tim Bischoff, Director of Marketing.

WKON-DT
Owenton
Ch. 44

Licensee: Kentucky Authority for ETV, 600 Cooper Dr., Lexington, KY 40502.

Studio: 600 Cooper Dr., Lexington, KY 40502.

Mailing Address: 600 Cooper Dr., Lexington, KY 40502.

Phones: 859-258-7000; 800-432-0951. **Fax:** 859-258-7399.

Email: tbischoff@ket.org **Web Site:** http://www.ket.org

Technical Facilities: Channel No. 44 (650-656 MHz). Authorized power: 49.7-kw max. visual, aural. Antenna: 702-ft above av. terrain, 531-ft. above ground, 1489-ft. above sea level.

Latitude	38°	31'	31"
Longitude	84°	48'	39"

Note: Latitude and longitude coordinates shown are based on the North American Datum of 1927 (NAD 27) as currently required by the Mass Media Bureau of the FCC.

Ownership: Kentucky Authority for ETV.

Began Operation: Standard Definition. Station operating; no on-air date

Personnel:

Malcolm Wall, Executive Director.

Michelle Ripley, President, Commonwealth Fund for KET.

Linda Hume, Deputy Executive Director, Administration & Support.

Bill Wilson, Deputy Executive Director, Education & Outreach.

Shae Hopkins, Deputy Executive Director, Programming & Production.

Mike Clark, Director of Technology.

Rick Melton, Director of Studio Engineering.

Robert Ball, Director of Transmission Systems.

Craig Cornwell, Director of Programming.

Kathy Quinn, Director of Education.

Tona Barkley, Director of Communications.

Tim Bischoff, Director of Marketing.

WKPD
Paducah
Ch. 29

Licensee: Kentucky Authority for ETV, 600 Cooper Dr., Lexington, KY 40502-2296.

Studio: 600 Cooper Dr., Lexington, KY 40502.

Mailing Address: 600 Cooper Dr., Lexington, KY 40502-2296.

Phones: 859-258-7000; 800-432-0951. **Fax:** 859-258-7399.

Email: tbischoff@ket.org **Web Site:** http://www.ket.org

Technical Facilities: Channel No. 29 (560-566 MHz). Authorized power: 145-kw max. & 132-kw horizontal visual, & 14.5-kw horizontal aural. Antenna: 499-ft above av. terrain, 509-ft. above ground, 879-ft. above sea level.

Latitude	37°	05'	38"
Longitude	88°	40'	19"

Transmitter: Coleman Rd., near Cecil, 2-mi. NE of Paducah.

Note: Latitude and longitude coordinates shown are based on the North American Datum of 1927 (NAD 27) as currently required by the Mass Media Bureau of the FCC.

Ownership: Kentucky Authority for ETV.

Began Operation: May 31, 1971.

Personnel:

Malcolm Wall, Executive Director.

Michelle Ripley, President, Commonwealth Fund for KET.

Linda Hume, Deputy Executive Director, Administration & Support.

Bill Wilson, Deputy Executive Director, Education & Outreach.

Shae Hopkins, Deputy Executive Director, Programming & Production.

Mike Clark, Director of Technology.

Rick Melton, Director of Studio Engineering.

Robert Ball, Director of Transmission Systems.

Craig Cornwell, Director of Programming.

Kathy Quinn, Director of Education.

Tona Barkley, Director of Communications.

Tim Bischoff, Director of Marketing.

WKPD-DT
Paducah
Ch. 41

Licensee: Kentucky Authority for ETV, 600 Cooper Dr., Lexington, KY 40502-2296.

Studio: 600 Cooper Dr., Lexington, KY 40502-2296.

Mailing Address: 600 Cooper Dr., Lexington, KY 40502-2296.

Phones: 859-258-7000; 800-432-0951. **Fax:** 859-258-7399.

Email: tbischoff@ket.org **Web Site:** http://www.ket.org

Technical Facilities: Channel No. 41 (632-638 MHz). Authorized power: 55.7-kw max. visual, aural. Antenna: 469-ft above av. terrain, 472-ft. above ground, 843-ft. above sea level.

Latitude	37°	05'	39"
Longitude	88°	40'	20"

Note: Latitude and longitude coordinates shown are based on the North American Datum of 1927 (NAD 27) as currently required by the Mass Media Bureau of the FCC.

Ownership: Kentucky Authority for ETV.

Began Operation: February 21, 2002. Standard Definition.

Personnel:

Malcolm Wall, Executive Director.

Michelle Ripley, President, Commonwealth Fund for KET.

Linda Hume, Deputy Executive Director, Administration & Support.

Bill Wilson, Deputy Executive Director, Education & Outreach.

Shae Hopkins, Deputy Executive Director, Programming & Production.

Mike Clark, Director of Technology.

Rick Melton, Director of Studio Engineering.

Robert Ball, Director of Transmission Systems.

Craig Cornwell, Director of Programming.

Kathy Quinn, Director of Education.

Tona Barkley, Director of Communications

Tim Bischoff, Director of Marketing.

WKPI-DT
Pikeville
Ch. 24

Licensee: Kentucky Authority for ETV, 600 Cooper Dr., Lexington, KY 40502-2296.

Studio: 600 Cooper Dr., Lexington, KY 40502-2296.

Mailing Address: 600 Cooper Dr., Lexington, KY 40502-2296.

Phones: 859-258-7000; 800-432-0951. **Fax:** 859-258-7399.

Email: tbischoff@ket.org **Web Site:** http://www.ket.org

Technical Facilities: Channel No. 24 (530-536 MHz). Authorized power: 50.4-kw max. visual, aural. Antenna: 1388-ft above av. terrain, 85-ft. above ground, 2920-ft. above sea level.

Latitude	37°	17'	06"
Longitude	82°	31'	28"

Note: Latitude and longitude coordinates shown are based on the North American Datum of 1927 (NAD 27) as currently required by the Mass Media Bureau of the FCC.

Ownership: Kentucky Authority for ETV.

Began Operation: Station operating; no on-air date

Personnel:

Malcolm Wall, Executive Director.

Michelle Ripley, President, Commonwealth Fund for KET.

Linda Hume, Deputy Executive Director, Administration & Support.

Bill Wilson, Deputy Executive Director, Education & Outreach.

Shae Hopkins, Deputy Executive Director, Programming & Production.

Mike Clark, Director of Technology.

Rick Melton, Director of Studio Engineering.

Robert Ball, Director of Transmission Systems.

Craig Cornwell, Director of Programming.

Kathy Quinn, Director of Education.

Tona Barkley, Director of Communications.

Tim Bischoff, Director of Marketing.

WKPI-TV
Pikeville
Ch. 22

Licensee: Kentucky Authority for ETV, 600 Cooper Dr., Lexington, KY 40502-2296.

Studio: 600 Cooper Dr., Lexington, KY 40502.

Mailing Address: 600 Cooper Dr., Lexington, KY 40502-2296.

Phones: 859-258-7000; 800-432-0951. **Fax:** 859-258-7399.

Email: tbischoff@ket.org **Web Site:** http://www.ket.org

Technical Facilities: Channel No. 22 (518-524 MHz). Authorized power: 1320-kw max. & 468-kw horizontal visual, 264-kw & 46.8-kw horizontal aural. Antenna: 1411-ft above av. terrain, 108-ft. above ground, 2966-ft. above sea level.

Latitude	37°	17'	06"
Longitude	82°	31'	29"

Transmitter: Flatwoods Mountain, 5.5-mi. from State Rte. 197.

Note: Latitude and longitude coordinates shown are based on the North American Datum of 1927 (NAD 27) as currently required by the Mass Media Bureau of the FCC.

Ownership: Kentucky Authority for ETV.

Began Operation: January 13, 1969.

Personnel:

Malcolm Wall, Executive Director.

Michelle Ripley, President, Commonwealth Fund for KET.

Linda Hume, Deputy Executive Director, Administration & Support.

Bill Wilson, Deputy Executive Director, Education & Outreach.

Shae Hopkins, Deputy Executive Director, Programming & Production.

Mike Clark, Director of Technology.

Rick Melton, Director of Studio Engineering.

Robert Ball, Director of Transmission Systems.

Craig Cornwell, Director of Programming.

Kathy Quinn, Director of Education.

Tona Barkley, Director of Communications.

Tim Bischoff, Director of Marketing.

WKSO-DT
Somerset
Ch. 14

Licensee: Kentucky Authority for ETV, 600 Cooper Dr., Lexington, KY 40502-2296.

Studio: 600 Cooper Dr., Lexington, KY 40502.

Mailing Address: 600 Cooper Dr., Lexington, KY 40502-2296.

Phones: 859-258-7000; 800-432-0951. **Fax:** 859-258-7399.

Email: tbischoff@ket.org **Web Site:** http://www.ket.org

Technical Facilities: Channel No. 14 (470-476 MHz). Authorized power: 53.3-kw max. visual, aural. Antenna: 1407-ft above av. terrain, 906-ft. above ground, 2431-ft. above sea level.

Latitude	37°	10'	03"
Longitude	84°	49'	30"

Note: Latitude and longitude coordinates shown are based on the North American Datum of 1927 (NAD 27) as currently required by the Mass Media Bureau of the FCC.

Ownership: Kentucky Authority for ETV.

Began Operation: Station operating; no on-air date

Personnel:

Malcolm Wall, Executive Director.

Michelle Ripley, President, Commonwealth Fund for KET.

Linda Hume, Deputy Executive Director, Administration & Support.

Bill Wilson, Deputy Executive Director, Education & Outreach.

Shae Hopkins, Deputy Executive Director, Programming & Production.

Mike Clark, Director of Technology.

Rick Melton, Director of Studio Engineering.

Robert Ball, Director of Transmission Systems.

Craig Cornwell, Director of Programming.

Kathy Quinn, Director of Education.

Tona Barkley, Director of Communications.

Tim Bischoff, Director of Marketing.

WKSO-TV
Somerset
Ch. 29

Licensee: Kentucky Authority for ETV, 600 Cooper Dr., Lexington, KY 40502-2296.

Studio: 600 Cooper Dr., Lexington, KY 40502.

Mailing Address: 600 Cooper Dr., Lexington, KY 40502-2296.

Phones: 859-258-7000; 800-432-0951. **Fax:** 859-258-7399.

Email: tbischoff@ket.org **Web Site:** http://www.ket.org

Technical Facilities: Channel No. 29 (560-566 MHz). Authorized power: 589-kw max. & 380-kw horizontal visual, 38.0-kw aural. Antenna: 1460-ft above av. terrain, 978-ft. above ground, 2503-ft. above sea level.

Latitude	37°	10'	00"
Longitude	84°	49'	28"

Transmitter: Dye Knob, Rte. 837, near Somerset.

Note: Latitude and longitude coordinates shown are based on the North American Datum of 1927 (NAD 27) as currently required by the Mass Media Bureau of the FCC.

Ownership: Kentucky Authority for ETV.

Began Operation: September 23, 1968.

Personnel:

Malcolm Wall, Executive Director.

Michelle Ripley, President, Commonwealth Fund for KET.

Linda Hume, Deputy Executive Director, Administration & Support.

Bill Wilson, Deputy Executive Director, Education & Outreach.

Shae Hopkins, Deputy Executive Director, Programming & Production.

Mike Clark, Director of Technology.

Rick Melton, Director of Studio Engineering.

Robert Ball, Director of Transmission Systems.

Craig Cornwell, Director of Programming.

Kathy Quinn, Director of Education.

Tona Barkley, Director of Communications.

Tim Bischoff, Director of Marketing.

Louisiana

KLPA-DT
Alexandria
Ch. 26

Licensee: Louisiana ETV Authority, 7733 Perkins Rd., Baton Rouge, LA 70810.

Studio: 7733 Perkins Rd., Baton Rouge, LA 70810.

Mailing Address: 7733 Perkins Rd., Baton Rouge, LA 70810.

Phones: 225-767-5660; 800-272-8161. **Fax:** 225-767-4299.

Email: fkleinpeter@lpb.org **Web Site:** http://www.lpb.org

Technical Facilities: Channel No. 26 (542-548 MHz). Authorized power: 76-kw max. visual, aural. Antenna: 1355-ft above av. terrain, 1299-ft. above ground, 1519-ft. above sea level.

Latitude	31°	33'	56"
Longitude	92°	32'	50"

Note: Latitude and longitude coordinates shown are based on the North American Datum of 1927 (NAD 27) as currently required by the Mass Media Bureau of the FCC.

Ownership: Louisiana ETV Authority.

Began Operation: September 1, 2004.

Personnel:

Beth Courtney, President & Chief Executive Officer.

C. C. Copeland, Operations Manager.

Tonja Normand, Operations & Member Services Director.

Frank Kleinpeter, Chief Engineer.

Jennifer Howze, Program Director.

Bob Neese, Promotions Manager.

Lisa Stansbury, Development Director.

Clay Fourier, Production Supervisor.

Dorothy Efferson, Human Resources Director.

Terri Crocket, Special Events & Volunteer Services Manager.

John Tarver, Business Services Director.

Ellen Wydra, Educational Services Director.

KLPA-TV
Alexandria
Ch. 25

Licensee: Louisiana ETV Authority, 7733 Perkins Rd., Baton Rouge, LA 70810.

Studio: 7733 Perkins Rd., Baton Rouge, LA 70810.

Mailing Address: 7733 Perkins Rd., Baton Rouge, LA 70810.

Phones: 225-767-5660; 800-272-8161. **Fax:** 225-767-4299.

Email: fkleinpeter@lpb.org **Web Site:** http://www.lpb.org

Technical Facilities: Channel No. 25 (536-542 MHz). Authorized power: 1690-kw max. visual, aural. Antenna: 1355-ft above av. terrain, 1299-ft. above ground, 1519-ft. above sea level.

Latitude	31°	33'	56"
Longitude	92°	32'	50"

Transmitter: 0.6-mi. SSE of Rte. 123, 1.3-mi. W of Rte. 167.

Note: Latitude and longitude coordinates shown are based on the North American Datum of 1927 (NAD 27) as currently required by the Mass Media Bureau of the FCC.

News Service: AP.

Ownership: Louisiana ETV Authority.

Began Operation: July 1, 1983.

Personnel:

Beth Courtney, President & Chief Executive Officer.

C. C. Copeland, Operations Manager.

Tonja Normand, Operations & Member Services Director.

Frank Kleinpeter, Chief Engineer.

Jennifer Howze, Program Director.

Bob Neese, Promotions Manager.

Lisa Stansbury, Development Director.

Clay Fourier, Production Supervisor.

Dorothy Efferson, Human Resources Director.

Terri Crocket, Special Events & Volunteer Services Manager.

John Tarver, Business Services Director.

Ellen Wydra, Educational Services Director.

WLPB-DT
Baton Rouge
Ch. 25

Licensee: Louisiana ETV Authority, 7733 Perkins Rd., Baton Rouge, LA 70810.

Studio: 7733 Perkins Rd., Baton Rouge, LA 70810.

Mailing Address: 7733 Perkins Rd., Baton Rouge, LA 70810.

Phones: 225-767-5660; 800-272-8161. **Fax:** 225-767-4299.

Email: fkleinpeter@lpb.org **Web Site:** http://www.lpb.org

Technical Facilities: Channel No. 25 (536-542 MHz). Authorized power: 200-kw max. visual, aural. Antenna: 968-ft above av. terrain, 968-ft. above ground, 988-ft. above sea level.

Latitude	30°	22'	22"
Longitude	91°	12'	16"

Transmitter: In Section 46, T85, R1W, 1.3-mi. E of River Rd., East Baton Rouge Parish.

Note: Latitude and longitude coordinates shown are based on the North American Datum of 1927 (NAD 27) as currently required by the Mass Media Bureau of the FCC.

Ownership: Louisiana ETV Authority.

Began Operation: September 26, 2000.

Personnel:

Beth Courtney, President & Chief Executive Officer.

C. C. Copeland, Operations Manager.

Tonja Normand, Operations & Member Services Director.

Frank Kleinpeter, Chief Engineer.

Jennifer Howze, Program Director.

Bob Neese, Promotions Manager.

Lisa Stansbury, Development Director.

Clay Fourier, Production Supervisor.

Dorothy Efferson, Human Resources Director.

Terri Crocket, Special Events & Volunteer Services Coordinator.

John Tarver, Business Services Director.

Ellen Wydra, Educational Services Director.

WLPB-TV
Baton Rouge
Ch. 27

Licensee: Louisiana ETV Authority, 7733 Perkins Rd., Baton Rouge, LA 70810.

Studio: 7733 Perkins Rd., Baton Rouge, LA 70810.

Mailing Address: 7733 Perkins Rd., Baton Rouge, LA 70810.

Phones: 225-767-5660; 800-272-8161. **Fax:** 225-767-4299.

Email: fkleinpeter@lpb.org **Web Site:** http://www.lpb.org

Technical Facilities: Channel No. 27 (548-554 MHz). Authorized power: 2570-kw max. visual, 257-kw aural. Antenna: 994-ft above av. terrain, 1030-ft. above ground, 1050-ft. above sea level.

Latitude	30°	22'	22"
Longitude	91°	12'	16"

Transmitter: 1.35-mi. E of River Rd., Baton Rouge.

Note: Latitude and longitude coordinates shown are based on the North American Datum of 1927 (NAD 27) as currently required by the Mass Media Bureau of the FCC.

Multichannel TV Sound: Stereo only.

Satellite Earth Stations: Harris; Miralite, 3.7-meter Ku-band; Scientific-Atlanta, 7-meter Ku-band; Vertex, 8.1-meter Ku-band; Andrew, 10-meter C-band; Standard Communications, Scientific-Atlanta, Chapparal receivers.

News Service: AP.

Ownership: Louisiana ETV Authority.

Began Operation: September 6, 1975.

Personnel:

Beth Courtney, President & Chief Executive Officer.

C. C. Copeland, Operations Manager.

Tonja Normand, Operations & Member Services Coordinator.

Frank Kleinpeter, Chief Engineer.

Jennifer Howze, Program Director.

Bob Neese, Promotions Manager.

Lisa Stansbury, Development Director.

Clay Fourier, Production Supervisor.

Dorothy Efferson, Human Resources Director.

Terri Crocket, Special Events & Volunteer Services Manager.

John Tarver, Business Services Director.

Ellen Wydra, Educational Services Director.

KLPB-DT
Lafayette
Ch. 23

Licensee: Louisiana ETV Authority, 7733 Perkins Rd., Baton Rouge, LA 70810.

Studio: 7733 Perkins Rd., Baton Rouge, LA 70810.

Mailing Address: 7733 Perkins Rd., Baton Rouge, LA 70810.

Phones: 225-767-5660; 800-272-8161. **Fax:** 225-767-4299.

Email: fkleinpeter@lpb.org **Web Site:** http://www.lpb.org

Technical Facilities: Channel No. 23 (524-530 MHz). Authorized power: 50-kw max. visual, aural. Antenna: 1520-ft above av. terrain, 1526-ft. above ground, 1552-ft. above sea level.

Latitude	30°	19'	19.3"
Longitude	92°	16'	58.5"

Note: Latitude and longitude coordinates shown are based on the North American Datum of 1927 (NAD 27) as currently required by the Mass Media Bureau of the FCC.

Ownership: Louisiana ETV Authority.

Began Operation: Station operating; no on-air date

Personnel:

Beth Courtney, President & Chief Executive Officer.

C. C. Copeland, Operations Manager.

Tonja Normand, Operations & Member Services Director.

Frank Kleinpeter, Chief Engineer.

Jennifer Howze, Program Director.

Bob Neese, Promotion Manager.

Lisa Stansbury, Development Director.

Clay Fourier, Production Supervisor.

Dorothy Efferson, Human Resources Director.

Terri Crocket, Special Events & Volunteer Services Manager.

John Tarver, Business Services Director.

Ellen Wydra, Eduational Services Director.

KLPB-TV
Lafayette
Ch. 24

Licensee: Louisiana ETV Authority, 7733 Perkins Rd., Baton Rouge, LA 70810.

Studio: 7733 Perkins Rd., Baton Rouge, LA 70810.

Mailing Address: 7733 Perkins Rd., Baton Rouge, LA 70810.

Phones: 225-767-5660; 800-272-8161. **Fax:** 225-769-4299.

Email: fkleinpeter@lpb.org **Web Site:** http://www.lpb.org

Technical Facilities: Channel No. 24 (530-536 MHz). Authorized power: 2140-kw max. & 724-kw horizontal visual, 214-kw & 72.4-kw horizontal aural. Antenna: 1190-ft above av. terrain, 1225-ft. above ground, 1230-ft. above sea level.

Latitude	30°	02'	38"
Longitude	92°	22'	14"

Transmitter: 5.8-mi. NW of Kaplan.

Note: Latitude and longitude coordinates shown are based on the North American Datum of 1927 (NAD 27) as currently required by the Mass Media Bureau of the FCC.

News Service: AP.

Ownership: Louisiana ETV Authority.

Began Operation: May 13, 1981.

Personnel:

Beth Courtney, President & Chief Executive Officer.

C. C. Copeland, Operations Manager.

Tonja Normand, Operations & Member Services Director.

Frank Kleinpeter, Chief Engineer.

Jennifer Howze, Program Director.

Bob Neese, Promotion Manager.

Lisa Stansbury, Development Director.

Clay Fourier, Production Supervisor.

Dorothy Efferson, Human Resources Director.

Terri Crocket, Special Events & Volunteer Services Manager.

John Tarver, Business Services Director.

Ellen Wydra, Educational Services Director.

KLTL-DT
Lake Charles
Ch. 20

Licensee: Louisiana ETV Authority, 7733 Perkins Rd., Baton Rouge, LA 70810.

Studio: 7733 Perkins Rd., Baton Rouge, LA 70810.

Mailing Address: 7733 Perkins Rd., Baton Rouge, LA 70810.

Phones: 225-767-5660; 800-272-8161. **Fax:** 225-767-4299.

Email: fkleinpeter@lpb.org **Web Site:** http://www.lpb.org

Technical Facilities: Channel No. 20 (506-512 MHz). Authorized power: 55-kw max. visual, aural. Antenna: 981-ft above av. terrain, 978-ft. above ground, 1008-ft. above sea level.

Latitude	30°	23'	46"
Longitude	93°	00'	03"

Note: Latitude and longitude coordinates shown are based on the North American Datum of 1927 (NAD 27) as currently required by the Mass Media Bureau of the FCC.

Ownership: Louisiana ETV Authority.

Began Operation: Station operating; no on-air date

Personnel:

Beth Courtney, President & Chief Executive Officer.

C. C. Copeland, Operations Manager.

Tonja Normand, Operations & Member Services Director.

Frank Kleinpeter, Chief Engineer.

Jennifer Howze, Program Director.

Bob Neese, Promotions Manager.

Lisa Stansbury, Development Director.

Clay Fourier, Production Supervisor.

Dorothy Efferson, Human Resources Director.

Terri Crocket, Special Events & Volunteer Services Manager.

John Tarver, Business Services Director.

Ellen Wydra, Educational Services Director.

KLTL-TV
Lake Charles
Ch. 18

Licensee: Louisiana ETV Authority, 7733 Perkins Rd., Baton Rouge, LA 70810.

Studio: 7733 Perkins Rd., Baton Rouge, LA 70810.

Mailing Address: 7733 Perkins Rd., Baton Rouge, LA 70810.

Phones: 225-767-5660; 800-272-8161. **Fax:** 225-769-4299.

Email: fkleinpeter@lpb.org **Web Site:** http://www.lpb.org

Technical Facilities: Channel No. 18 (494-500 MHz). Authorized power: 1260-kw max. & 1050-kw horizontal visual, 126-kw & 105-kw horizontal aural. Antenna: 1030-ft above av. terrain, 1058-ft. above ground, 1086-ft. above sea level.

Latitude	30°	23'	59"
Longitude	93°	00'	10"

Transmitter: Approx. 5.6-mi. WNW of Fenton.

Note: Latitude and longitude coordinates shown are based on the North American Datum of 1927 (NAD 27) as currently required by the Mass Media Bureau of the FCC.

News Service: AP.

Ownership: Louisiana ETV Authority.

Began Operation: May 5, 1981.

Personnel:

Beth Courtney, President & Chief Executive Officer.

C. C. Copeland, Operations Manager.

Tonja Normand, Operations & Member Services Director.

Frank Kleinpeter, Chief Engineer.

Jennifer Howze, Program Director.

Bob Neese, Promotions Manager.

Lisa Stansbury, Development Director.

Clay Fourier, Production Supervisor.

Dorothy Efferson, Human Resources Director.

Terri Crocket, Special Events & Volunteer Services Manager.

John Tarver, Business Services Director.

Ellen Wydra, Educational Services Director.

KLTM-DT
Monroe
Ch. 19

Licensee: Louisiana ETV Authority, 7733 Perkins Rd., Baton Rouge, LA 70810.

Studio: 7733 Perkins Rd., Baton Rouge, LA 70810.

Mailing Address: 7733 Perkins Rd., Baton Rouge, LA 70810.

Phones: 225-767-5660; 800-272-8161. **Fax:** 225-767-4299.

Email: fkleinpeter@lpb.org **Web Site:** http://www.lpb.org

Technical Facilities: Channel No. 19 (500-506 MHz). Authorized power: 6.7-kw max. visual, aural. Antenna: 505-ft above av. terrain, 510-ft. above ground, 584-ft. above sea level.

Latitude	32°	31'	38.5"
Longitude	92°	06'	07.5"

Note: Latitude and longitude coordinates shown are based on the North American Datum of 1927 (NAD 27) as currently required by the Mass Media Bureau of the FCC.

Ownership: Louisiana ETV Authority.

Began Operation: August 18, 2004.

Personnel:

Beth Courtney, President & Chief Executive Officer.

C. C. Copeland, Operations Manager.

Tonja Normand, Operations & Member Services Director.

Frank Kleinpeter, Chief Engineer.

Jennifer Howze, Program Director.

Bob Neese, Promotion Director.

Lisa Stansbury, Development Director.

Clay Fourier, Production Supervisor.

Dorothy Efferson, Human Resources Director.

Terri Crocket, Special Events & Volunteer Services Manager.

John Tarver, Business Services Director.

Ellen Wydra, Educational Services Director.

KLTM-TV
Monroe
Ch. 13

Licensee: Louisiana ETV Authority, 7733 Perkins Rd., Baton Rouge, LA 70810.

Studio: 7733 Perkins Rd., Baton Rouge, LA 70810.

Mailing Address: 7733 Perkins Rd., Baton Rouge, LA 70810.

Phones: 225-767-5660; 800-272-8161. **Fax:** 225-767-4299.

Email: fkleinpeter@lpb.org **Web Site:** http://www.lpb.org

Technical Facilities: Channel No. 13 (210-216 MHz). Authorized power: 316-kw visual, 31.6-kw aural. Antenna: 1785-ft above av. terrain, 1808-ft. above ground, 1870-ft. above sea level.

Latitude	32°	11'	50"
Longitude	92°	04'	14"

Transmitter: 232 KNOE Tower Rd., Riverton.

Note: Latitude and longitude coordinates shown are based on the North American Datum of 1927 (NAD 27) as currently required by the Mass Media Bureau of the FCC.

Ownership: Louisiana ETV Authority.

Began Operation: September 8, 1976.

Personnel:

Beth Courtney, President & Chief Executive Officer.

C. C. Copeland, Operations Manager.

Tonja Normand, Operations & Member Services Director.

Frank Kleinpeter, Chief Engineer.

Jennifer Howze, Program Director.

Bob Neese, Promotion Director.

Lisa Stansbury, Development Director.

Clay Fourier, Production Supervisor.

Dorothy Efferson, Human Resources Director.

Terri Crocket, Special Events & Volunteer Services Manager.

John Tarver, Business Services Director.

Ellen Wydra, Educational Services Director.

WLAE-DT
New Orleans
Ch. 31

Grantee: Educational Broadcasting Foundation Inc., 3330 N. Causeway Blvd., Suite 345, Metairie, LA 70002.

WLAE: 3330 N. Causeway Blvd., Suite 345, Metairie, New Orleans 70002.

Mailing Address: 3330 N. Causeway Blvd., Suite 345, Metairie, LA 70002.

Phones: 504-866-7411; 800-725-7411. **Fax:** 504-840-9838.

Email: ron@wlae.com **Web Site:** http://www.pbs.org/wlae

Technical Facilities: Channel No. 31 (572-578 MHz). Authorized power: 117-kw max. visual, aural. Antenna: 899-ft above av. terrain, 899-ft. above ground, 899-ft. above sea level.

Latitude	29°	58'	57"
Longitude	89°	57'	09"

Note: Latitude and longitude coordinates shown are based on the North American Datum of 1927 (NAD 27) as currently required by the Mass Media Bureau of the FCC.

Ownership: WLAE Educational Broadcasting Foundation Inc.

Began Operation: April 1, 2007.

Personnel:

Father Tom Chambers, President.

Ron Yager, Vice President & General Manager.

Jim Dotson, Vice President & General Manager, WLAE Productions.

David Snowdy, Facility Technical Officer.

Douglas Curry, Senior Technology Officer.

Bonnie Dwyer, Development Director.

Ana Maria Uribe, Production Coordinator.

Kathleen Kerr, Personnel Manager.

WLAE-TV
New Orleans
Ch. 32

Licensee: Educational Broadcasting Foundation Inc., 3330 N. Causeway Blvd., Suite 345, Metairie, LA 70002.

Studio: 3330 N. Causeway Blvd, Suite 345, Metairie, LA 70002.

Mailing Address: 3330 N. Causeway Blvd., Suite 345, Metairie, LA 70002-3573.

Phones: 504-866-7411; 800-725-7411. **Fax:** 504-840-9838.

Email: ron@wlae.com **Web Site:** http://www.pbs.org/wlae

Technical Facilities: Channel No. 32 (578-584 MHz). Authorized power: 2455-kw max. & 733-kw horizontal visual, 246-kw & 73.3-kw horizontal aural. Antenna: 1020-ft above av. terrain, 1049-ft. above ground, 1049-ft. above sea level.

Latitude	29°	58'	57"
Longitude	89°	57'	09"

Holds CP for change to 617-kw max. visual, 1017-ft above av. terrain, 1017-ft. above ground, 1017-ft. above sea level; BPET-20060130ANN.

Transmitter: 0.42-mi. W of Paris Rd. & Bayou Bienvenue, New Orleans.

Note: Latitude and longitude coordinates shown are based on the North American Datum of 1927 (NAD 27) as currently required by the Mass Media Bureau of the FCC.

Satellite Earth Stations: Harris; Scientific-Atlanta C-band; Harris, 6.1-meter C-band; Harris receivers.

Ownership: WLAE Educational Broadcasting Foundation Inc.

Began Operation: July 8, 1984.

Personnel:

Father Tom Chambers, President.

Ron Yager, Vice President & General Manager.

Jim Dotson, Vice President & General Manager, WLAE Productions.

David Snowdy, Facility Technical Officer.

Douglas Curry, Senior Technology Manager.

Bonnie Dwyer, Development Director.

Ana Maria Uribe, Production Coordinator.

Kathleen Kerr, Personnel Manager.

WYES-DT
New Orleans
Ch. 11

Licensee: Greater New Orleans ETV Foundation, PO Box 24026, 916 Navarre Ave., New Orleans, LA 70184.

Studio: 916 Navarre Ave., New Orleans, LA 70124.

Mailing Address: PO Box 24026, New Orleans, LA 70184.

Phone: 504-486-5511. **Fax:** 504-483-8408.

Email: info@wyes.org **Web Site:** http://www.wyes.org

Technical Facilities: Channel No. 11 (198-204 MHz). Authorized power: 70.8-kw visual, aural. Antenna: 1008-ft above av. terrain, 1007-ft. above ground, 1010-ft. above sea level.

Latitude	29°	57'	13"
Longitude	89°	56'	58"

Transmitter: Paris Rd., near Chalmette, St. Bernard Parish.

Note: Latitude and longitude coordinates shown are based on the North American Datum of 1927 (NAD 27) as currently required by the Mass Media Bureau of the FCC.

Ownership: Greater New Orleans ETV Foundation.

Began Operation: July 29, 2004. Hurricane Katrina knocked station off air September 2005; resumed operations December 2005.

Personnel:

Randall Feldman, President & General Manager.

Carlene Dunn, General Sales Manager.

Fred Barrett, Chief Engineer.

Beth Utterback, Program Director.

Aislinneh Pares, Promotion Manager.

Linda Delaney, Traffic Manager.

WYES-TV
New Orleans
Ch. 12

Licensee: Greater New Orleans ETV Foundation, PO Box 24026, 916 Navarre Ave., New Orleans, LA 70184.

Studio: 916 Navarre Ave., New Orleans, LA 70124.

Mailing Address: PO Box 24026, New Orleans, LA 70184.

Phone: 504-486-5511. **Fax:** 504-483-8408.

Email: info@wyes.org **Web Site:** http://www.wyes.org

Technical Facilities: Channel No. 12 (204-210 MHz). Authorized power: 316-kw visual, 31.6-kw aural. Antenna: 1010-ft above av. terrain, 1049-ft. above ground, 1049-ft. above sea level.

Latitude	29°	57'	13.5"
Longitude	89°	56'	58.3"

Transmitter: Paris Rd., near Chalmette.

Note: Latitude and longitude coordinates shown are based on the North American Datum of 1927 (NAD 27) as currently required by the Mass Media Bureau of the FCC.

Multichannel TV Sound: Stereo only.

Satellite Earth Station: Harris; Andrew, 11-meter C-band; Omni receivers.

Ownership: Greater New Orleans ETV Foundation.

Began Operation: April 1, 1957 Hurricane Katrina knocked station off air September 2005; resumed operations December 2005.

Personnel:

Randall Feldman, President & General Manager.

Carlene Dunn, General Sales Manager.

Fred Barrett, Chief Engineer.

Beth Utterback, Program Director.

Alslinneh Pares, Promotion Manager.

Linda Delaney, Traffic Manager.

KLTS-DT
Shreveport
Ch. 25

Licensee: Louisiana ETV Authority, 7733 Perkins Rd., Baton Rouge, LA 70810.

Studio: 7733 Perkins Rd., Baton Rouge, LA 70810.

Mailing Address: 7733 Perkins Rd., Baton Rouge, LA 70810.

Phones: 225-767-5660; 800-272-8161. **Fax:** 225-767-4299.

Email: fkleinpeter@lpb.org **Web Site:** http://www.lpb.org

Technical Facilities: Channel No. 25 (536-542 MHz). Authorized power: 57-kw max. visual, aural. Antenna: 828-ft above av. terrain, 804-ft. above ground, 1053-ft. above sea level.

Latitude	32°	40'	41"
Longitude	93°	55'	35"

Transmitter: 2.2-mi. ESE of Mooringsport.

Note: Latitude and longitude coordinates shown are based on the North American Datum of 1927 (NAD 27) as currently required by the Mass Media Bureau of the FCC.

Ownership: Louisiana ETV Authority.

Began Operation: February 14, 2002. Standard Definition.

Personnel:

Beth Courtney, President & Chief Executive Officer.

C. C. Copeland, Operations Manager.

Tonja Normand, Operations & Member Services Director.

Frank Kleinpeter, Chief Engineer.

Jennifer Howze, Program Director.

Bob Neese, Promotion Director.

Lisa Stansbury, Development Director.

Clay Fourier, Production Supervisor.

Dorothy Efferson, Human Resources Director.

Terri Crocket, Special Events & Volunteer Services Manager.

John Tarver, Business Services Director.

Ellen Wydra, Educational Services Director.

KLTS-TV
Shreveport
Ch. 24

Licensee: Louisiana ETV Authority, 7733 Perkins Rd., Baton Rouge, LA 70810.

Studio: 7733 Perkins Rd., Baton Rouge, LA 70810.

Mailing Address: 7733 Perkins Rd., Baton Rouge, LA 70810.

Phones: 225-767-5660; 800-272-8161. **Fax:** 225-767-4299.

Email: fkleinpeter@lpb.org **Web Site:** http://www.lpb.org

Technical Facilities: Channel No. 24 (530-536 MHz). Authorized power: 1620-kw max. & 1120-kw horizontal visual, 162-kw & 112-kw horizontal aural. Antenna: 1070-ft above av. terrain, 1080-ft. above ground, 1330-ft. above sea level.

Latitude	32°	40'	41"
Longitude	93°	55'	35"

Transmitter: 2.2-mi. ESE of Mooringsport.

Note: Latitude and longitude coordinates shown are based on the North American Datum of 1927 (NAD 27) as currently required by the Mass Media Bureau of the FCC.

Satellite Earth Station: RCA; Vertex, 7.1-meter Ku-band.

News Service: AP.

Ownership: Louisiana ETV Authority.

Began Operation: August 9, 1978.

Personnel:

Beth Courtney, President & Chief Executive Officer.

C. C. Copeland, Operations Manager.

Tonja Normand, Operations & Member Services Director.

Frank Kleinpeter, Chief Engineer.

Jennifer Howze, Program Director.

Bob Neese, Promotion Director.

Lisa Stansbury, Development Director.

Clay Fourier, Production Supervisor.

Dorothy Efferson, Human Resources Director.

Terri Crocket, Special Events & Volunteer Services Manager.

John Tarver, Business Services Director.

Ellen Wydra, Educational Services Director.

Maine

WCBB
Augusta
Ch. 10

Licensee: Maine Public Broadcasting Corp., 1450 Lisbon St., Lewiston, ME 04240.

Studio: 65 Texas Ave., Bangor, ME 04401.

Mailing Address: 1450 Lisbon St., Lewiston, ME 04240.

Phones: 207-783-9101; 800-884-1717. **Fax:** 207-783-5193.

Email: gmaxwell@mpbn.net **Web Site:** http://www.mpbn.net

Technical Facilities: Channel No. 10 (192-198 MHz). Authorized power: 309-kw visual, & 30.09-kw horizontal aural. Antenna: 998-ft above av. terrain, 581-ft. above ground, 1269-ft. above sea level.

Latitude	44°	09'	15"
Longitude	70°	00'	37"

Transmitter: Oak Hill Rd., Litchfield.

Note: Latitude and longitude coordinates shown are based on the North American Datum of 1927 (NAD 27) as currently required by the Mass Media Bureau of the FCC.

Multichannel TV Sound: Stereo and separate audio program.

Satellite Earth Stations: RCA; Comtech, 5-meter C-band; Collins, 10-meter C-band; Standard Communications, Scientific-Atlanta, Drake receivers.

Ownership: Maine Public Broadcasting Corp.

Began Operation: November 13, 1961.

Personnel:

Jim Dowe, President & General Manager.

Alexander G. Maxwell Jr., Senior Vice President & Chief Technology Officer.

Joe Riley, Vice President, Media Services.

Mary Mayo, Vice President, Development.

Chris F. Amann, Vice President, Administration & Chief Financial Officer.

Jeff Pierce, Promotion Director.

Edward Fowler, Production Manager.

Diane Dillon, Human Resources Director.

WCBB-DT
Augusta
Ch. 17

Licensee: Maine Public Broadcasting Corp., 1450 Lisbon St., Lewiston, ME 04240.

Studio: 65 Texas Ave., Bangor, ME 04401.

Mailing Address: 1450 Lisbon St., Lewiston, ME 04240.

Phones: 207-783-9101; 800-884-1717. **Fax:** 207-783-5193.

Email: gmaxwell@mpbn.net **Web Site:** http://www.mpbn.net

Technical Facilities: Channel No. 17 (488-494 MHz). Authorized power: 29.7-kw max. visual, aural. Antenna: 922-ft above av. terrain, 513-ft. above ground, 1201-ft. above sea level.

Latitude	44°	09'	15"
Longitude	70°	00'	37"

Transmitter: Oak Hill Rd., Litchfield.

Note: Latitude and longitude coordinates shown are based on the North American Datum of 1927 (NAD 27) as currently required by the Mass Media Bureau of the FCC.

Ownership: Maine Public Broadcasting Corp.

Began Operation: May 21, 2002.

Personnel:

Jim Dowe, President & General Manager.

Alexander G. Maxwell, Jr., Senior Vice President & Chief Technology Officer.

Joe Riley, Vice President, Media Services.

Mary Mayo, Vice President of Development.

Chris F. Amann, Vice President, Administation & Chief Financial Officer.

Jeff Pierce, Promotion Director.

Edward Fowler, Production Manager.

Diane Dillon, Human Resources Director.

WMEA-DT
Biddeford
Ch. 45

Licensee: Maine Public Broadcasting Corp., 65 Texas Ave., Bangor, ME 04401.

Studio: 65 Texas Ave., Bangor, ME 04401.

Mailing Address: 1450 Lisbon St., Lewiston, ME 04240.

Phones: 207-783-9101; 800-884-1717. **Fax:** 207-783-5193.

Email: gmaxwell@mpbn.net **Web Site:** http://www.mpbn.net

Technical Facilities: Channel No. 45 (656-662 MHz). Authorized power: 50-kw max. visual, aural. Antenna: 758-ft above av. terrain, 516-ft. above ground, 1146-ft. above sea level.

Latitude	43°	25'	00"
Longitude	70°	48'	17"

Note: Latitude and longitude coordinates shown are based on the North American Datum of 1927 (NAD 27) as currently required by the Mass Media Bureau of the FCC.

Ownership: Maine Public Broadcasting Corp.

Began Operation: May 21, 2002. Standard Definition.

Personnel:

Jim Dowe, President & General Manager

Alexander G. Maxwell, Senior Vice President, Chief Technology Officer.

Joe Riley, Vice President, Media Services.

Mary Mayo, Vice President, Development.

Chris F. Amann, Vice President, Administration & Chief Financial Officer.

Jeff Pierce, Promotion Director.

Edward Fowler, Production Manager.

Diane Dillon, Human Resources Director.

WMEA-TV
Biddeford
Ch. 26

Licensee: Maine Public Broadcasting Corp., 1450 Lisbon St., Lewiston, ME 04240.

Studio: 65 Texas Ave., Bangor, ME 04401.

Mailing Address: 1450 Lisbon St., Lewiston, ME 04240.

Phones: 207-783-9101; 800-884-1717. **Fax:** 207-783-5193.

Email: gmaxwell@mpbn.net **Web Site:** http://www.mpbn.net

Technical Facilities: Channel No. 26 (542-548 MHz). Authorized power: 133-kw max. visual, aural. Antenna: 757-ft above av. terrain, 515-ft. above ground, 1143-ft. above sea level.

Latitude	43°	25'	00"
Longitude	70°	48'	17"

Note: Latitude and longitude coordinates shown are based on the North American Datum of 1927 (NAD 27) as currently required by the Mass Media Bureau of the FCC.

Ownership: Maine Public Broadcasting Corp.

Began Operation: March 15, 1975.

Personnel:

Jim Dowe, President & General Manager.

Alexander G. Maxwell, Senior Vice President, Chief Technology Officer.

Joe Riley, Vice President, Media Services.

Mary Mayo, Vice President, Development.

Chris F. Amann, Vice President, Administration & Chief Financial Officer.

Jeff Pierce, Promotion Director.

Edward Fowler, Production Manager.

Diane Dillon, Human Resources Director.

WMED-DT
Calais
Ch. 10

Licensee: Maine Public Broadcasting Corp., 1450 Lisbon St., Lewiston, ME 04240.

Studio: 65 Texas Ave., Bangor, ME 04401.

Mailing Address: 1450 Lisbon St., Lewiston, ME 04240.

Phones: 207-783-9101; 800-884-1717. **Fax:** 207-783-5193.

Email: gmaxwell@mpbn.net **Web Site:** http://www.mpbn.net

Technical Facilities: Channel No. 10 (192-198 MHz). Authorized power: 3.5-kw visual, aural. Antenna: 436-ft above av. terrain, 177-ft. above ground, 657-ft. above sea level.

Latitude	45°	01'	45"
Longitude	67°	19'	26"

Transmitter: Conant Hill, 1.6-mi. SSE of Meddybemps.

Note: Latitude and longitude coordinates shown are based on the North American Datum of 1927 (NAD 27) as currently required by the Mass Media Bureau of the FCC.

Ownership: Maine Public Broadcasting Corp.

Began Operation: Station operating; no on-air date

Personnel:

Jim Dowe, President & General Manager.

Alexander G. Maxwell, Senior Vice President, Chief Technology Officer.

Joe Riley, Vice President, Media Services.

Mary Mayo, Vice President, Development.

Chris F. Amann, Vice President, Administration & Chief Financial Officer.

Jeff Pierce, Promotion Director.

Edward Fowler, Production Manager.

Diane Dillon, Human Resources Director.

WMED-TV
Calais
Ch. 13

Licensee: Maine Public Broadcasting Corp., 1450 Lisbon St., Lewiston, ME 04240.

Studio: 65 Texas Ave., Bangor, ME 04401.

Mailing Address: 1450 Lisbon St., Lewiston, ME 04240.

Phones: 207-783-9101; 800-884-1717. **Fax:** 207-783-5193.

Email: gmaxwell@mpbn.net **Web Site:** http://www.mpbn.net

Technical Facilities: Channel No. 13 (210-216 MHz). Authorized power: 100-kw visual, 10-kw aural. Antenna: 439-ft above av. terrain, 181-ft. above ground, 662-ft. above sea level.

Latitude	45°	01'	44"
Longitude	67°	19'	24"

Transmitter: Top of Conant Hill, Meddybemps.

Note: Latitude and longitude coordinates shown are based on the North American Datum of 1927 (NAD 27) as currently required by the Mass Media Bureau of the FCC.

Ownership: Maine Public Broadcasting Corp.

Began Operation: September 23, 1964.

Personnel:

Jim Dowe, President & General Manger.

Alexander G. Maxwell, Senior Vice President, Chief Technology Officer.

Mary Mayo, Vice President, Development.

Chris F. Amann, Vice President, Administration & Chief Financial Officer.

Jeff Pierce, Promotion Director.

Edward Fowler, Production Manager.

Diane Dillon, Human Resources Director.

Joe Riley, Vice President, Media Services.

WMEB-DT
Orono
Ch. 9

Licensee: Maine Public Broadcasting Corp., 1450 Lisbon St., Lewiston, ME 04240.

Studio: 65 Texas Ave., Bangor, ME 04401.

Mailing Address: 1450 Lisbon St., Lewiston, ME 04240.

Phones: 207-783-9101; 800-884-1717. **Fax:** 207-783-5193.

Email: gmaxwell@mpbn.net **Web Site:** http://www.mpbn.net

Technical Facilities: Channel No. 9 (186-192 MHz). Authorized power: 15-kw visual, aural. Antenna: 1230-ft above av. terrain, 419-ft. above ground, 1608-ft. above sea level.

Latitude	44°	42'	11"
Longitude	69°	04'	47"

Note: Latitude and longitude coordinates shown are based on the North American Datum of 1927 (NAD 27) as currently required by the Mass Media Bureau of the FCC.

Ownership: Maine Public Broadcasting Corp.

Began Operation: May 21, 2002. Standard Definition.

Personnel:

Jim Dowe, President & General Manager.

Alexander G. Maxwell, Senior Vice President, Chief Technology Officer.

Joe Riley, Vice President, Media Services.

Mary Mayo, Vice President, Development.

Chris F. Amann, Vice President, Administration & Chief Financial Officer.

Jeff Pierce, Promotion Director.

Edward Fowler, Production Manager.

Diane Dillon, Human Resources Director.

WMEB-TV
Orono
Ch. 12

Licensee: Maine Public Broadcasting Corp., 1450 Lisbon St., Lewiston, ME 04240.

Studio: 65 Texas Ave., Bangor, ME 04401-4398.

Mailing Address: 1450 Lisbon St., Lewiston, ME 04240.

Phones: 207-783-9101; 800-884-1717. **Fax:** 207-783-5193.

Email: gmaxwell@mpbn.net **Web Site:** http://www.mpbn.net

Technical Facilities: Channel No. 12 (204-210 MHz). Authorized power: 316-kw visual, aural. Antenna: 950-ft above av. terrain, 318-ft. above ground, 1258-ft. above sea level.

Latitude	44°	45'	45"
Longitude	68°	33'	58"

Transmitter: Summit of Blackcap Mountain, 2-mi. SE of East Eddington.

Note: Latitude and longitude coordinates shown are based on the North American Datum of 1927 (NAD 27) as currently required by the Mass Media Bureau of the FCC.

News Service: AP.

Ownership: Maine Public Broadcasting Corp.

Began Operation: October 8, 1963.

Personnel:

Jim Dowe, President & General Manager.

Alexander G. Maxwell, Senior Vice President, Chief Technology Officer.

Joe Riley, Vice President, Media Services.

Mary Mayo, Vice President, Development.

Chris F. Amann, Vice President, Administration & Chief Financial Officer.

Jeff Pierce, Promotion Director.

Edward Fowler, Production Manager.

Diane Dillon, Human Resources Director.

WMEM-DT
Presque Isle
Ch. 20

Licensee: Maine Public Broadcasting Corp., 1450 Lisbon St., Lewiston, ME 04240.

Studio: 65 Texas Ave., Bangor, ME 04401.

Mailing Address: 1450 Libson St., Lewiston, ME 04240.

Phones: 207-783-9101; 800-884-1717. **Fax:** 207-783-5193.

Email: gmaxwell@mpbn.net **Web Site:** http://www.mpbc.org

Technical Facilities: Channel No. 20 (506-512 MHz). Authorized power: 160-kw max. visual, aural. Antenna: 1135-ft above av. terrain, 66-ft. above ground, 1670-ft. above sea level.

Latitude	43°	33'	05"
Longitude	67°	48'	37"

Transmitter: North Peak, 3.5-mi. NE of Mars Hill.

Note: Latitude and longitude coordinates shown are based on the North American Datum of 1927 (NAD 27) as currently required by the Mass Media Bureau of the FCC.

Ownership: Maine Public Broadcasting Corp.

Began Operation: Station operating; no on-air date

Personnel:

Jim Dowe, President & General Manager.

Alexander G. Maxwell, Senior Vice President & Chief Technology Officer.

Joe Riley, Vice President, Media Services.

Mary Mayo, Vice President, Development.

Chris F. Amann, Vice President, Administration & Chief Financial Officer.

Jeff Pierce, Promotion Director.

Edward Fowler, Production Manager.

Diane Dillon, Human Resources Director.

WMEM-TV
Presque Isle
Ch. 10

Licensee: Maine Public Broadcasting Corp., 1450 Lisbon St., Lewiston, ME 04240.

Studio: 65 Texas Ave., Bangor, ME 04401.

Mailing Address: 1450 Lisbon St., Lewiston, ME 04240.

Phones: 207-783-9101; 800-884-1717. **Fax:** 207-783-5193.

Email: gmaxwell@mpbn.net **Web Site:** http://www.mpbn.net

Technical Facilities: Channel No. 10 (192-198 MHz). Authorized power: 281-kw visual, aural. Antenna: 1158-ft above av. terrain, 171-ft. above ground, 1775-ft. above sea level.

Latitude	46°	33'	06"
Longitude	67°	48'	38"

Note: Latitude and longitude coordinates shown are based on the North American Datum of 1927 (NAD 27) as currently required by the Mass Media Bureau of the FCC.

Ownership: Maine Public Broadcasting Corp.

Began Operation: February 17, 1964.

Personnel:

Jim Dowe, President & General Manager.

Alexander G. Maxwell, Senior Vice President, Chief Technology Officer.

Joe Riley, Vice President, Media Services.

Mary Mayo, Vice President, Development.

Chris F. Amann, Vice President, Administration & Chief Financial Officer.

Jeff Pierce, Promotion Director.

Edward Fowler, Production Manager.

Diane Dillon, Human Resources Director.

Maryland

WMPT
Annapolis
Ch. 22

Licensee: Maryland Public Broadcasting Commission, 11767 Owings Mills Blvd., Owings Mills, MD 21117-1499.

Studio: 11767 Owings Mills Blvd., Owings Mills, MD 21117.

Mailing Address: 11767 Owings Mills Blvd., Owings Mills, MD 21117.

Phone: 410-356-5600. **Fax:** 410-581-4338.

Email: kstorms@mpt.org **Web Site:** http://www.mpt.org

Technical Facilities: Channel No. 22 (518-524 MHz). Authorized power: 5000-kw max. visual, 37-kw aural. Antenna: 896-ft above av. terrain, 827-ft. above ground, 974-ft. above sea level.

Latitude	39°	00'	36"
Longitude	76°	36'	33"

Transmitter: 1690 Hawkins Rd.

Note: Latitude and longitude coordinates shown are based on the North American Datum of 1927 (NAD 27) as currently required by the Mass Media Bureau of the FCC.

Multichannel TV Sound: Stereo and separate audio program.

News Service: AP.

Ownership: Maryland Public Television.

Began Operation: July 16, 1975.

Personnel:

Robert Shuman, President & Chief Executive Officer.

Larry Unger, Executive Vice President, Chief Operating Officer, Administration & Technology.

George Beneman, Vice President, Technology.

Kirby Storms, Managing Director, Engineering.

Marty Jacobs, Vice President & Chief Financial Officer.

Eric Eggleton, Senior Vice President & Chief Content Officer.

Zvi Shoubin, Program Director.

Joseph L. Krushinsky, Vice President, Development.

Harry Vaughn, Managing Director, Production Operations Department.

Alex Vitalo, Managing Director, Creative Services.

Gail Porter Long, Vice President, Education & Community Outreach.

WMPT-DT
Annapolis
Ch. 42

Licensee: Maryland Public Broadcasting Commission, 11767 Owings Mills Blvd., Owings Mills, MD 21117.

Studio: 11767 Owings Mills Blvd., Owings Mills, MD 21117.

Mailing Address: 11767 Owings Mills Blvd., Owings Mills, MD 21117.

Phone: 410-356-5600. **Fax:** 410-581-4338.

Email: kstorms@mpt.org **Web Site:** http://www.mpt.org

Technical Facilities: Channel No. 42 (638-644 MHz). Authorized power: 150-kw max. visual, aural. Antenna: 948-ft above av. terrain, 879-ft. above ground, 1027-ft. above sea level.

Latitude	39°	00'	36"
Longitude	76°	36'	33"

Transmitter: 1690 Hawkins Rd.

Note: Latitude and longitude coordinates shown are based on the North American Datum of 1927 (NAD 27) as currently required by the Mass Media Bureau of the FCC.

Ownership: Maryland Public Television.

Began Operation: Station operating; no on-air date

Personnel:

Robert Shuman, President & Chief Executive Officer.

Larry Unger, Executive Vice President, Chief Operating Officer, Administration & Technology.

George Beneman, Vice President, Technology.

Kirby Storms, Managing Director, Engineering.

Marty Jacobs, Vice President & Chief Financial Officer.

Eric Eggleton, Senior Vice President & Chief Content Officer.

Zvi Shoubin, Program Director.

Joseph L. Krushinsky, Vice President, Development.

Harry Vaughn, Managing Director, Production Operations Department.

Alex Vitalo, Managing Director, Creative Services.

Gail Porter Long, Vice President, Education & Community Outreach.

WMPB
Baltimore
Ch. 67

Licensee: Maryland Public Broadcasting Commission, 11767 Owings Mills Blvd., Owings Mills, MD 21117.

Studio: 11767 Owings Mills Blvd., Owings Mills, MD 21117.

Mailing Address: 11767 Owings Mills Blvd., Owings Mills, MD 21117.

Phone: 410-356-5600. **Fax:** 410-581-4338.

Email: kstorms@mpt.org **Web Site:** http://www.mpt.org

Technical Facilities: Channel No. 67 (788-794 MHz). Authorized power: 646-kw max. visual, aural. Antenna: 820-ft above av. terrain, 693-ft. above ground, 1349-ft. above sea level.

Latitude	39°	27'	00.0"
Longitude	76°	46'	36.5"

Transmitter: Owings Mills.

Note: Latitude and longitude coordinates shown are based on the North American Datum of 1927 (NAD 27) as currently required by the Mass Media Bureau of the FCC.

Satellite Earth Stations: Comark; Vertex, 6.1-meter Ku-band; Andrew, 9.1-meter C-band; General Instrument receivers.

Ownership: Maryland Public Television.

Began Operation: October 5, 1969.

Personnel:

Robert Shuman, President & Chief Executive Officer.

Larry Unger, Executive Vice President, Chief Operating Officer, Administration & Technology.

George Beneman, Vice President, Technology.

Eric Eggleton, Senior Vice President, Chief Content Officer.

Kirby Storms, Managing Director, Engineering.

Marty Jacobs, Vice President, Chief Financial Officer.

Zvi Shoubin, Program Director.

Joseph L. Krushinsky, Vice President, Development.

Harry Vaughn, Managing Director, Production Operations Department.

Alex Vitalo, Managing Director, Creative Services.

Gail Porter Long, Vice President, Education & Community Outreach.

WMPB-DT
Baltimore
Ch. 29

Licensee: Maryland Public Broadcasting Commission, 11767 Owings Mills Blvd., Owings Mills, MD 21117.

Studio: 11767 Owings Mills Blvd., Owings Mills, MD 21117.

Mailing Address: 11767 Owings Mills Blvd., Owings Mills, MD 21117.

Phone: 410-356-5600. **Fax:** 410-581-4338.

Email: kstorms@mpt.org **Web Site:** http://www.mpt.org

Technical Facilities: Channel No. 29 (560-566 MHz). Authorized power: 14-kw max. visual, aural. Antenna: 1014-ft above av. terrain, 896-ft. above ground, 1522-ft. above sea level.

Latitude	39°	26'	50"
Longitude	76°	46'	48"

Note: Latitude and longitude coordinates shown are based on the North American Datum of 1927 (NAD 27) as currently required by the Mass Media Bureau of the FCC.

Ownership: Maryland Public Television.

Began Operation: Station operating; no on-air date

Personnel:

Robert Shuman, President & Chief Executive Officer.

Larry Unger, Executive Vice President, Chief Operating Officer, Administration & Technology.

George Beneman, Vice President, Technology.

Eric Eggleton, Senior Vice President & Chief Content Officer.

Kirby Storms, Managing Director, Engineering.

Marty Jacobs, Vice President, Chief Financial Officer.

Zvi Shoubin, Program Director.

Joseph L. Krushinsky, Vice President, Development.

Harry Vaughn, Managing Director, Production Operations Department.

Alex Vitalo, Managing Director, Creative Services.

Gail Porter Long, Vice President, Education & Community Outreach.

WFPT
Frederick
Ch. 62

Licensee: Maryland Public Broadcasting Commission, 11767 Owings Mills Blvd., Owings Mills, MD 21117-1499.

Studio: 11767 Owings Mills Blvd., Owings Mills, MD 21117.

Mailing Address: 11767 Owings Mills Blvd., Owings Mills, MD 21117-1499.

Phone: 410-356-5600. **Fax:** 410-581-4338

Email: kstorms@mpt.org **Web Site:** http://www.mpt.org

Technical Facilities: Channel No. 62 (758-764 MHz). Authorized power: 3160-kw max. visual, aural. Antenna: 453-ft above av. terrain, 476-ft. above ground, 905-ft. above sea level.

Latitude	39°	17'	53"
Longitude	77°	20'	35"

Holds CP for change to 2500-kw max. visual, 522-ft above av. terrain, 486-ft. above ground, 998-ft. above sea level lat. 39° 15 ' 37.62", long. 77° 18' 44.65"; BPET-20030609ACZ.

Note: Latitude and longitude coordinates shown are based on the North American Datum of 1927 (NAD 27) as currently required by the Mass Media Bureau of the FCC.

Multichannel TV Sound: Stereo and separate audio program.

Ownership: Maryland Public Television.

Began Operation: July 4, 1987.

Personnel:

Robert Shuman, President & Chief Executive Officer.

Larry Unger, Executive Vice President & Chief Operating Officer of Administration & Technology.

George Beneman, Vice President of Technology.

Eric Eggleton, Senior Vice President & Chief Content Officer.

Kirby Storms, Managing Director of Engineering.

Marty Jacobs, Vice President & Chief Financial Officer.

Zvi Shoubin, Program Director.

Joseph L. Krushinsky, Vice President of Development.

Harry Vaughn, Managing Director of Production Operations Department.

Alex Vitalo, Managing Director of Creative Services.

Gail Porter Long, Vice President of Education & Community Outreach.

WFPT-DT
Frederick
Ch. 28

Licensee: Maryland Public Broadcasting Commission, 11767 Owings Mills Blvd., Owings Mills, MD 21117.

Studio: 11767 Owings Mills Blvd., Owings Mills, MD 21117.

Mailing Address: 11767 Owings Mills Blvd., Owings Mills, MD 21117.

Phone: 410-356-5600. **Fax:** 410-581-4338.

Email: kstorms@mpt.org **Web Site:** http://www.mpt.org

Technical Facilities: Channel No. 28 (554-560 MHz). Authorized power: 30-kw max. visual, aural. Antenna: 522-ft above av. terrain, 486-ft. above ground, 998-ft. above sea level.

Latitude	39°	15'	37.62"
Longitude	77°	18'	44.65"

Note: Latitude and longitude coordinates shown are based on the North American Datum of 1927 (NAD 27) as currently required by the Mass Media Bureau of the FCC.

Ownership: Maryland Public Television.

Began Operation: Station operating; no on-air date

Personnel:

Robert Shuman, President & Chief Executive Officer.

Larry Unger, Executive Vice President & Chief Operating Officer of Administration & Technology.

George Beneman, Vice President of Technology.

Eric Eggleton, Senior Vice President & Chief Content Officer.

Kirby Storms, Managing Director of Engineering.

Marty Jacobs, Vice President & Chief Financial Officer.

Zvi Shoubin, Program Director.

Joseph L. Krushinsky, Vice President of Development.

Harry Vaughn, Managing Director of Production Operations Department.

Alex Vitalo, Managing Director of Creative Services.

Gail Porter Long, Vice President of Education & Community Outreach.

WWPB
Hagerstown
Ch. 31

Licensee: Maryland Public Broadcasting Commission, 11767 Owings Mills Blvd., Owings Mills, MD 21117-1499.

Studio: 11767 Owings Mills Blvd., Owings Mills, MD 21117.

Mailing Address: 11767 Owings Mills Blvd., Owings Mills, MD 21117-1499.

Phone: 410-356-5600. **Fax:** 410-581-4338.

Email: kstorms@mpt.org **Web Site:** http://www.mpt.org

Technical Facilities: Channel No. 31 (572-578 MHz). Authorized power: 4070-kw max. & 479-kw horizontal visual, & 51.3-kw horizontal aural. Antenna: 1240-ft above av. terrain, 397-ft. above ground, 1837-ft. above sea level.

Latitude	39°	39'	04"
Longitude	77°	58'	15"

Transmitter: 11668 National Pike, Clear Spring.

Note: Latitude and longitude coordinates shown are based on the North American Datum of 1927 (NAD 27) as currently required by the Mass Media Bureau of the FCC.

Multichannel TV Sound: Stereo and separate audio program.

Ownership: Maryland Public Television.

Began Operation: October 5, 1974.

Personnel:

Robert Shuman, President & Chief Executive Officer.

Larry Unger, Executive Vice President, Chief Operating Officer of Administration & Technology.

George Beneman, Vice President of Technology.

Kirby Storms, Managing Director of Engineering.

Marty Jacobs, Vice President & Chief Financial Officer.

Eric Eggleton, Senior Vice President & Chief Content Officer.

Zvi Shoubin, Program Director.

Joseph L. Krushinsky, Vice President of Development.

Harry Vaughn, Managing Director of Production Operations Department.

Alex Vitalo, Managing Director of Creative Services.

Gail Porter Long, Vice President of Education & Community Outreach.

WWPB-DT
Hagerstown
Ch. 44

Licensee: Maryland Public Broadcasting Commission, 11767 Owings Mills Blvd., Owings Mills, MD 21117.

Studio: 11767 Owings Mills Blvd., Owings Mills, MD 21117.

Mailing Address: 11767 Owings Mills Blvd., Owings Mills, MD 21117.

Phone: 410-356-5600. **Fax:** 410-581-4338.

Email: kstorms@mpt.org **Web Site:** http://www.mpt.org

Technical Facilities: Channel No. 44 (650-656 MHz). Authorized power: 209-kw max. visual, aural. Antenna: 1178-ft above av. terrain, 354-ft. above ground, 1798-ft. above sea level.

Latitude	39°	39'	04"
Longitude	77°	58'	15"

Note: Latitude and longitude coordinates shown are based on the North American Datum of 1927 (NAD 27) as currently required by the Mass Media Bureau of the FCC.

Ownership: Maryland Public Television.

Began Operation: Station operating; no on-air date

Personnel:

Robert Shuman, President & Chief Executive Officer.

Larry Unger, Executive Vice President, Chief Operating Officer of Administration & Technology.

George Beneman, Vice President of Technology.

Kirby Storms, Managing Director of Engineering.

Marty Jacobs, Vice President & Chief Financial Officer.

Eric Eggleton, Senior Vice President & Chief Content Officer.

Zvi Shoubin, Program Director.

Joseph L. Krushinsky, Vice President of Development.

Harry Vaughn, Managing Director of Production Operations Department.

Alex Vitalo, Managing Director of Creative Services.

Gail Porter Long, Vice President of Education & Community Outreach.

WGPT
Oakland
Ch. 36

Licensee: Maryland Public Broadcasting Commission, 11767 Owings Mills Blvd., Owings Mills, MD 21117-1499.

Studio: 11767 Owings Mills Blvd., Owings Mills, MD 21117.

Mailing Address: 11767 Owings Mills Blvd., Owings Mills, MD 21117-1499.

Phone: 410-356-5600. **Fax:** 410-581-4338.

Email: kstorms@mpt.org **Web Site:** http://www.mpt.org

Technical Facilities: Channel No. 36 (602-608 MHz). Authorized power: 240-kw max. visual, aural. Antenna: 653-ft above av. terrain, 184-ft. above ground, 3224-ft. above sea level.

Latitude	39°	24'	14"
Longitude	79°	17'	37"

Transmitter: 1504 Eagle Rock Rd., Deer Park.

Note: Latitude and longitude coordinates shown are based on the North American Datum of 1927 (NAD 27) as currently required by the Mass Media Bureau of the FCC.

Multichannel TV Sound: Stereo and separate audio program.

Ownership: Maryland Public Television.

Began Operation: March 1, 1980.

Personnel:

Robert Shuman, President & Chief Executive Officer.

Larry Unger, Executive Vice President, Chief Operating Officer of Administration & Technology.

George Beneman, Vice President of Technology.

Eric Eggleton, Senior Vice President, Chief Content Officer.

Kirby Storms, Managing Director of Engineering.

Marty Jacobs, Vice President, Chief Financial Officer.

Zvi Shoubin, Program Director.

Joseph L. Krushinsky, Vice President of Development.

Harry Vaughn, Managing Director of Production Operations Department.

Alex Vitalo, Managing Director of Creative Services.

Gail Porter Long, Vice President of Education & Community Outreach.

WGPT-DT
Oakland
Ch. 54

Licensee: Maryland Public Broadcasting Commission, 11767 Owings Mills Blvd., Owings Mills, MD 21117.

Studio: 11767 Owings Mills Blvd., Owings Mills, MD 21117.

Mailing Address: 11767 Owings Mills Blvd., Owings Mills, MD 21117.

Phone: 410-356-5600. **Fax:** 410-581-4338.

Email: kstorms@mpt.org **Web Site:** http://www.mpt.org

Technical Facilities: Channel No. 54 (710-716 MHz). Authorized power: 100-kw max. visual, aural. Antenna: 955-ft above av. terrain, 430-ft. above ground, 3471-ft. above sea level.

Latitude	39°	24'	14"
Longitude	79°	17'	37"

Note: Latitude and longitude coordinates shown are based on the North American Datum of 1927 (NAD 27) as currently required by the Mass Media Bureau of the FCC.

Ownership: Maryland Public Television.

Began Operation: Station operating; no on-air date

Personnel:

Robert Shuman, President & Chief Executive Officer.

Larry Unger, Executive Vice President, Chief Operating Officer of Administration & Technology.

George Beneman, Vice President of Technology.

Kirby Storms, Managing Director of Engineering.

Marty Jacobs, Vice President, Chief Financial Officer.

Eric Eggleton, Senior Vice President, Chief Content Officer.

Zvi Shoubin, Program Director.

Joseph L. Krushinsky, Vice President of Development.

Harry Vaughn, Managing Director of Production Operations Department.

Alex Vitalo, Managing Director of Creative Services.

Gail Porter Long, Vice President of Education & Community Outreach.

WCPB
Salisbury
Ch. 28

Licensee: Maryland Public Broadcasting Commission, 11767 Owings Mills Blvd., Owings Mills, MD 21117-1499.

Studio: 11767 Owings Mills Blvd., Owings Mills, MD 21117.

Mailing Address: 11767 Owings Mills Blvd., Owings Mills, MD 21117-1499.

Phone: 410-356-5600. **Fax:** 410-581-4338.

Email: kstorms@mpt.org **Web Site:** http://www.mpt.org

Technical Facilities: Channel No. 28 (554-560 MHz). Authorized power: 2179-kw max. & 708-kw horizontal visual, 91-kw & 81.3-kw horizontal aural. Antenna: 515-ft above av. terrain, 516-ft. above ground, 545-ft. above sea level.

Latitude	38°	23'	09.0"
Longitude	75°	35'	32.5"

Transmitter: 310 Deers Head Blvd.

Note: Latitude and longitude coordinates shown are based on the North American Datum of 1927 (NAD 27) as currently required by the Mass Media Bureau of the FCC.

Multichannel TV Sound: Stereo and separate audio program.

Ownership: Maryland Public Television.

Began Operation: March 18, 1971.

Personnel:

Robert Shuman, President & Chief Executive Officer.

Larry Unger, Executive Vice President, Chief Operating Officer of Administration & Technology.

George Beneman, Vice President of Technology.

Kirby Storms, Managing Director of Engineering.

Marty Jacobs, Vice President & Chief Financial Officer.

Eric Eggleton, Senior Vice President & Chief Content Officer.

Zvi Shoubin, Program Director.

Joseph L. Krushinsky, Vice President of Development.

Harry Vaughn, Managing Director of Production Operations Department.

Alex Vitalo, Managing Director of Creative Services.

Gail Porter Long, Vice President of Education & Community Outreach.

WCPB-DT
Salisbury
Ch. 56

Licensee: Maryland Public Broadcasting Commission, 11767 Owings Mills Blvd., Owings Mills, MD 21117.

Studio: 11767 Owings Mills Blvd., Owings Mills, MD 21117.

Mailing Address: 11767 Owings Mills Blvd., Owings Mills, MD 21117.

Phone: 410-356-5600. **Fax:** 410-581-4338.

Email: kstorms@mpt.org **Web Site:** http://www.mpt.org

Technical Facilities: Channel No. 56 (722-728 MHz). Authorized power: 130-kw max. visual, aural. Antenna: 515-ft above av. terrain, 518-ft. above ground, 548-ft. above sea level.

Latitude	38°	23'	09"
Longitude	75°	35'	33"

Note: Latitude and longitude coordinates shown are based on the North American Datum of 1927 (NAD 27) as currently required by the Mass Media Bureau of the FCC.

Ownership: Maryland Public Television.

Began Operation: Station operating; no on-air date

Personnel:

Robert Shuman, President & Chief Executive Officer.

Larry Unger, Executive Vice President & Chief Operating Officer of Administation & Technology.

George Beneman, Vice President of Technology.

Eric Eggleton, Senior Vice President & Chief Content Officer.

Kirby Storms, Managing Director of Engineering.

Marty Jacobs, Vice President & Chief Financial Officer.

Zvi Shoubin, Program Director.

Joseph L. Krushinsky, Vice President of Development.

Harry Vaughn, Managing Director of Production Operations Department.

Alex Vitalo, Managing Director of Creative Services.

Gail Porter Long, Vice President of Education & Community Outreach.

Massachusetts

WGBH-DT
Boston
Ch. 19

Licensee: WGBH Educational Foundation, 125 Western Ave., Boston, MA 02134.

Studio: 125 Western Ave., Boston, MA 02134.

Mailing Address: PO Box 200, Boston, MA 02134.

Phone: 617-300-5400. **Fax:** 617-300-1026.

Email: feedback@wgbh.org **Web Site:** http://www.wgbh.org

Technical Facilities: Channel No. 19 (500-506 MHz). Authorized power: 900-kw max. visual, aural. Antenna: 1214-ft above av. terrain, 1198-ft. above ground, 1352-ft. above sea level.

Latitude	42°	18'	37"
Longitude	71°	14'	14"

Transmitter: 350 Cedar St., Needham.

Note: Latitude and longitude coordinates shown are based on the North American Datum of 1927 (NAD 27) as currently required by the Mass Media Bureau of the FCC.

Ownership: WGBH Educational Foundation.

Began Operation: Station operating; no on-air date

Personnel:

Jonathan Abbott, President.

David Liroff, Vice President & Chief Technology Officer.

David MacCarn, Chief Technologist.

Andy Griffiths, Vice President for Finance & Administration.

Margaret Drain, Vice President, National Programming.

Chad Davis, Programming Director.

Sharon Corey, Marketing Director.

Anne Zeiser, National Promotion Director.

Chris Pullman, Vice President for Design.

Jeanne Hopkins, Vice President, Corporate Communications.

WGBH-TV
Boston
Ch. 2

Licensee: WGBH Educational Foundation, 125 Western Ave., Boston, MA 02134.

Studio: 125 Western Ave., Boston, MA 02134.

Mailing Address: PO Box 200, Boston, MA 02134.

Phone: 617-300-5400. **Fax:** 617-300-1026.

Email: feedback@wgbh.org **Web Site:** http://www.wgbh.org

Technical Facilities: Channel No. 2 (54-60 MHz). Authorized power: 87.1-kw visual, 8.71-kw aural. Antenna: 1099-ft above av. terrain, 1086-ft. above ground, 1240-ft. above sea level.

Latitude	42°	18'	37"
Longitude	71°	14'	14"

Transmitter: 350 Cedar St., Needham.

Note: Latitude and longitude coordinates shown are based on the North American Datum of 1927 (NAD 27) as currently required by the Mass Media Bureau of the FCC.

Multichannel TV Sound: Stereo and separate audio program.

Satellite Earth Stations: Harris; Scientific-Atlanta, 7-meter Ku-band; Collins, 10-meter; Collins receivers.

Radio Stations(s): WGBH, 100-kw, 89.7 MHz (No. 209), 650-ft.

News Services: UPI, AP.

Ownership: WGBH Educational Foundation.

Began Operation: May 2, 1955.

Personnel:

Jonathan Abbott, President.

David Liroff, Vice President & Chief Technology Officer.

David MacCarn, Chief Technologist.

Andy Griffiths, Vice President for Finance & Administration.

Margaret Drain, Vice President, National Programming.

Chad Davis, Programming Director.

Sharon Corey, Marketing Director.

Anne Zeiser, National Promotion Director.

Jeanne Hopkins, Vice President, Corporate Communications.

Chris Pullman, Vice President for Design

WGBX-DT
Boston
Ch. 43

Licensee: WGBH Educational Foundation, 125 Western Ave., Boston, MA 02134.

Studio: 125 Western Ave., Boston, MA 02134.

Mailing Address: PO Box 200, Boston, MA 02134.

Phone: 617-300-5400. **Fax:** 617-300-1026.

Email: feedback@wgbh.org **Web Site:** http://www.wgbh.org

Technical Facilities: Channel No. 43 (644-650 MHz). Authorized power: 500-kw max. visual, aural. Antenna: 1283-ft above av. terrain, 1270-ft. above ground, 1424-ft. above sea level.

Latitude	42°	18'	37"
Longitude	71°	14'	14"

Transmitter: 350 Cedar St., Needham.

Note: Latitude and longitude coordinates shown are based on the North American Datum of 1927 (NAD 27) as currently required by the Mass Media Bureau of the FCC.

Ownership: WGBH Educational Foundation.

Began Operation: January 1, 2003.

Personnel:

Henry Becton, President.

Jon Abbott, Vice President & General Manager.

David Liroff, Vice President & Chief Technology Officer.

David MacCarn, Chief Technologist.

Patricia Campbell, Vice President for Finance & Administration.

Margaret Drain, Vice President, National Programming.

Chad Davis, Programming Director.

Sharon Corey, Marketing Director.

Anne Zeiser, National Promotion Director.

Chris Pullman, Vice President for Design.

Jeanne Hopkins, Vice President, Corporate Communications.

WGBX-TV
Boston
Ch. 44

Licensee: WGBH Educational Foundation, 125 Western Ave., Boston, MA 02134.

Studio: 125 Western Ave., Boston, MA 02134.

Mailing Address: PO Box 200, Boston, MA 02134.

Phone: 617-300-5400. **Fax:** 617-300-1026.

Email: feedback@wgbh.org **Web Site:** http://www.wgbh.org

Technical Facilities: Channel No. 44 (650-656 MHz). Authorized power: 1510-kw max. & 977-kw horizontal visual, 151-kw & 97.7-kw horizontal aural. Antenna: 1080-ft above av. terrain, 1074-ft. above ground, 1224-ft. above sea level.

Latitude	42°	18'	37"
Longitude	71°	14'	14"

Transmitter: 350 Cedar St., Needham.

Note: Latitude and longitude coordinates shown are based on the North American Datum of 1927 (NAD 27) as currently required by the Mass Media Bureau of the FCC.

Multichannel TV Sound: Stereo and separate audio program.

News Services: UPI, AP.

Ownership: WGBH Educational Foundation.

Began Operation: September 25, 1967.

Personnel:

Henry Becton, President.

Jon Abbott, Vice President & General Manager.

David Liroff, Vice President & Chief Technology Officer.

David MacCarn, Chief Technologist.

Patricia Campbell, Vice President for Finance & Administration.

Margaret Drain, Vice President, National Programming.

Chad Davis, Programming Director.

Sharon Corey, Marketing Director.

Anne Zeiser, National Promotion Director.

Chris Pullman, Vice President for Design.

Jeanne Hopkins, Vice President, Corporate Communications.

WGBY-DT
Springfield
Ch. 58

Licensee: WGBH Educational Foundation, 125 Western Ave., Boston, MA 02134.

Studio: 44 Hampden St., Springfield, MA 01103.

Mailing Address: 44 Hampden St., Springfield, MA 01103.

Phone: 413-781-2801. **Fax:** 413-731-5093.

Email: feedback@wgby.org **Web Site:** http://www.wgby.org

Technical Facilities: Channel No. 58 (734-740 MHz). Authorized power: 50-kw max. visual, aural. Antenna: 965-ft above av. terrain, 92-ft. above ground, 1289-ft. above sea level.

Latitude	42°	14'	29"
Longitude	72°	38'	56"

Transmitter: Mount Tom, Holyoke.

Note: Latitude and longitude coordinates shown are based on the North American Datum of 1927 (NAD 27) as currently required by the Mass Media Bureau of the FCC.

Ownership: WGBH Educational Foundation.

Began Operation: March 1, 2000. Standard Definition.

Personnel:

Russell Peotter, Vice President & General Manager.

Lynn Roginski, Broadcast Dperations & Programming Director.

Carl Standen, Administrative Manager.

Ray Miller, Chief Engineer.

Gary Rivest, Broadcast Operations Manager.

Charley Rose, Marketing Director.

Roy Scott, Development & Research Manager.

William Rhoades, Production Manager.

Laurie Leichthammer, Educational Services Manager.

Jim Madigan, Public Affairs Programs Director.

WGBY-TV
Springfield
Ch. 57

Licensee: WGBH Educational Foundation, 125 Western Ave., Boston, MA 02134.

Studio: 44 Hampden St., Springfield, MA 01103.

Mailing Address: 44 Hampden St., Springfield, MA 01103.

Phone: 413-781-2801. **Fax:** 413-731-5093.

Email: feedback@wgby.org **Web Site:** http://www.wgby.org

Technical Facilities: Channel No. 57 (728-734 MHz). Authorized power: 1465-kw max. visual, aural. Antenna: 1004-ft above av. terrain, 121-ft. above ground, 1325-ft. above sea level.

Latitude	42°	14'	30"
Longitude	72°	38'	54"

Transmitter: Mount Tom, Holyoke.

Note: Latitude and longitude coordinates shown are based on the North American Datum of 1927 (NAD 27) as currently required by the Mass Media Bureau of the FCC.

Ownership: WGBH Educational Foundation.

Began Operation: September 26, 1971.

Personnel:

Russell Peotter, Vice President & General Manager.

Lynn Roginski, Broadcast Dperations & Programming Director.

Carl Standen, Administrative Manager.

Ray Miller, Chief Engineer.

Gary Rivest, Broadcast Operations Manager.

Charley Rose, Marketing Director.

Roy Scott, Development & Research Manager.

William Rhoades, Production Manager.

Laurie Leichthammer, Educational Services Manager.

Jim Madigan, Public Affairs Programs Director.

WYDN
Worcester
Ch. 48

Licensee: Educational Public TV Corp., 3901 Hwy 121 S, Bedford, TX 76021.

Mailing Address: PO Box 1975, San Benito, TX 78586.

Phones: 508-363-4800; 817-571-1229.

Technical Facilities: Channel No. 48 (674-680 MHz). Authorized power: 2300-kw max. visual, aural. Antenna: 807-ft above av. terrain, 217-ft. above ground, 1581-ft. above sea level.

Latitude	42°	18'	14"
Longitude	71°	53'	51"

Transmitter: Steerage Rock, Brimfield, Hampton County.

Note: Latitude and longitude coordinates shown are based on the North American Datum of 1927 (NAD 27) as currently required by the Mass Media Bureau of the FCC.

Ownership: Educational Public TV Corp.

Began Operation: May 5, 1999.

Personnel:

Carlos Ortiz, Public Affairs Representative.

WYDN-DT
Worcester
Ch. 47

Licensee: Educational Public TV Corp., 3901 Hwy 121 S, Bedford, TX 76021.

Mailing Address: PO Box 1975, San Benito, TX 78586.

Phone: 817-571-1229.

Technical Facilities: Channel No. 47 (668-674 MHz). Authorized power: 365-kw max. visual, aural. Antenna: 712-ft above av. terrain, 750-ft. above ground, 100-ft. above sea level.

Latitude	42°	18'	27"
Longitude	71°	13'	27"

Transmitter: Steerage Rock.

Note: Latitude and longitude coordinates shown are based on the North American Datum of 1927 (NAD 27) as currently required by the Mass Media Bureau of the FCC.

Ownership: Educational Public TV Corp.

Began Operation: Station operating; no on-air date.

Personnel:

Carlos Ortiz, Public Affairs Representative.

Michigan

WCML
Alpena
Ch. 6

Licensee: Central Michigan U., 1999 E. Campus Dr., Mount Pleasant, MI 48859.

Studio: 1999 E. Campus Dr., Mount Pleasant, ME 48859.

Mailing Address: 1999 E. Campus Dr., Mount Pleasant, MI 48859.

Phone: 989-774-3105. **Fax:** 989-774-4427.

Email: grant1eb@cmich.edu **Web Site:** http://www.wcmu.org

Technical Facilities: Channel No. 6 (82-88 MHz). Authorized power: 100-kw visual, 15.1-kw aural. Antenna: 1470-ft above av. terrain, 1345-ft. above ground, 2045-ft. above sea level.

Latitude	45°	08'	17"
Longitude	84°	09'	44"

Transmitter: State Rte. 33, 9-mi. N of Atlanta, MI.

Note: Latitude and longitude coordinates shown are based on the North American Datum of 1927 (NAD 27) as currently required by the Mass Media Bureau of the FCC.

Radio Stations(s): WCML-FM, 100-kw, 91.7 MHz (No. 219), 1000-ft.

Ownership: Central Michigan U.

Began Operation: November 21, 1975.

Personnel:

Edward Grant, General Manager.

Randy Kapenga, Engineering Director.

Kim Walters, Manager/Business Operations.

Rick Schudiske, Program Director.

Linda Dielman, Promotion Director.

Tom Endres, Director of Development.

Brian Baker, Director/Production Specialist.

Sharon Periard, Fundraising/Volunteer Coordinator.

WCML-DT
Alpena
Ch. 57

Licensee: Central Michigan U., 1999 E. Campus Dr., Mount Pleasant, MI 48859.

Studio: 1999 E. Campus Dr., Mount Pleasant, MI 48859.

Mailing Address: 1999 E. Campus Dr., Mount Pleasant, MI 48859.

Phone: 989-774-3105. **Fax:** 989-774-4427.

Email: grant1eb@cmich.edu **Web Site:** http://www.wcmu.org

Technical Facilities: Channel No. 57 (728-734 MHz). Authorized power: 200-kw max. visual, aural. Antenna: 1289-ft above av. terrain, 1148-ft. above ground, 2208-ft. above sea level.

Latitude	45°	08'	18"
Longitude	84°	09'	45"

Note: Latitude and longitude coordinates shown are based on the North American Datum of 1927 (NAD 27) as currently required by the Mass Media Bureau of the FCC.

Ownership: Central Michigan U.

Began Operation: September 14, 2005.

Personnel:

Edward Grant, General Manager.

Randy Kapenga, Engineering Director.

Kim Walters, Business Operations Manager.

Rick Schudiske, Program Director.

Linda Dielman, Promotion Director.

Tom Endres, Director of Development.

Brian Baker, Director & Production Specialist.

Sharon Periard, Fundraising & Volunteer Coordinator.

WDCQ-DT
Bad Axe
Ch. 15

Licensee: Delta College, 1961 Delta Rd., University Center, MI 48710.

Studio: 1961 Delta Rd., University Center, MI 48710.

Mailing Address: 1961 Delta Rd, University Center, MI 48710.

Phones: 989-686-9350; 877-472-7677. **Fax:** 989-686-0155.

Email: josephyezak@delta.edu **Web Site:** http://www.delta.edu/broadcasting

Technical Facilities: Channel No. 15 (476-482 MHz). Authorized power: 200-kw max. visual, aural. Antenna: 1014-ft above av. terrain, 1026-ft. above ground, 1627-ft. above sea level.

Latitude	43°	32'	33"
Longitude	83°	39'	37"

Note: Latitude and longitude coordinates shown are based on the North American Datum of 1927 (NAD 27) as currently required by the Mass Media Bureau of the FCC.

Ownership: Delta College.

Began Operation: Station operating; no on-air date

Personnel:

Barry G Baker, General Manager & Executive Director, Communications Technology.

Pam Clark, Station Manager.

Tom Garnett, Chief Engineer.

Scott Seeburger, Business & Community Relations Coordinator.

Joseph Yezak, Program Director.

Tom Bennett, Manager, Distance Learning, TV Production.

Chris Fleming, Operations & Traffic Manager.

Diane Palm-Osantowski, Membership Coordinator.

WDCQ-TV
Bad Axe
Ch. 35

Licensee: Delta College, 1961 Delta Rd., University Center, MI 48710.

Studio: University Center, 1961 Delta Rd., University Center, MI 48710.

Mailing Address: 1961 Delta Rd, University Center, MI 48710.

Phones: 989-686-9350; 877-472-7677. **Fax:** 989-686-0155.

Email: josephyezak@delta.edu **Web Site:** http://www.delta.edu/broadcasting

Technical Facilities: Channel No. 35 (596-602 MHz). Authorized power: 85.9-kw max. visual, 8.59-kw aural. Antenna: 510-ft above av. terrain, 489-ft. above ground, 1280-ft. above sea level.

Latitude	43°	41'	26"
Longitude	82°	56'	29"

Transmitter: 5180 Hwy. M-19, Ubly.

Note: Latitude and longitude coordinates shown are based on the North American Datum of 1927 (NAD 27) as currently required by the Mass Media Bureau of the FCC.

Satellite Earth Station: Acrodyne; Andrew, 10-meter C-band; Standard Communications receivers.

Ownership: Delta College.

Began Operation: December 31, 1986.

Personnel:

Barry G. Baker, General Manager & Executive Director, Communications Technology.

Pam Clark, Station Manager.

Tom Garnett, Chief Engineer.

Joseph T. Yezak, Program Director.

Scott Seeburger, Business & Community Relations Coordinator.

Tom Bennett, Manager, Distance Learning & TV Production.

Chris Fleming, Operations & Traffic Manager.

Diane Palm-Osantowski, Membership Coordinator.

WCMV
Cadillac
Ch. 27

Licensee: Central Michigan U., 1999 E. Campus Dr., Mount Pleasant, MI 48859.

Studio: 1999 E. Campus Dr., Mount Pleasant, MI 48859.

Mailing Address: 1999 E. Campus Dr., Mount Pleasant, MI 48859.

Phone: 989-774-3105. **Fax:** 989-774-4427.

Email: cmntv@mail.cmich.edu; grant1eb@cmich.edu **Web Site:** http://www.wcmu.org

Technical Facilities: Channel No. 27 (548-554 MHz). Authorized power: 274.2-kw max. visual, 27.42-kw aural. Antenna: 587-ft above av. terrain, 303-ft. above ground, 2005-ft. above sea level.

Latitude	44°	08'	22"
Longitude	85°	20'	28"

Transmitter: 3.3-mi. N of Dighton on right side of road.

Note: Latitude and longitude coordinates shown are based on the North American Datum of 1927 (NAD 27) as currently required by the Mass Media Bureau of the FCC.

Satellite Earth Stations: AFC, 3.7-meter C-band; Andrew, 10-meter C-band; Scientific-Atlanta, Rockwell, Collins receivers.

Ownership: Central Michigan U.

Began Operation: September 7, 1984.

Personnel:

Ed Grant, General Manager.

Randy Kapenga, Technical Services Director.

Kim Walters, Business Manager.

Rick Schudiske, Program Director.

Linda Dielman, Promotion Director.

Tom Endres, Development Director.

Brian Baker, Production Manager.

WCMV-DT
Cadillac
Ch. 17

Licensee: Central Michigan U., 1999 E. Campus Dr., Mount Pleasant, MI 48859.

Studio: 1999 E. Campus Dr., Mount Pleasant, MI 48859.

Mailing Address: 1999 E. Campus Dr., Mount Pleasant, MI 48859.

Phone: 989-774-3105. **Fax:** 989-774-4427.

Email: cmntv@mail.cmich.edu; grant1eb@cmich.edu **Web Site:** http://www.wcmu.org

Technical Facilities: Channel No. 17 (488-494 MHz). Authorized power: 338-kw max. visual, aural. Antenna: 1289-ft above av. terrain, 1214-ft. above ground, 2441-ft. above sea level.

Latitude	44°	44'	53"
Longitude	85°	04'	08"

Note: Latitude and longitude coordinates shown are based on the North American Datum of 1927 (NAD 27) as currently required by the Mass Media Bureau of the FCC.

Ownership: Central Michigan U.

Began Operation: September 14, 2005.

Personnel:

Dr. Ed Grant, General Manager.

Randy Kapenga, Technical Services Director.

Kim Walters, Business Manager.

Rick Schudiske, Program Director.

Linda Dielman, Promotion Director.

Tom Endres, Development Director.

Brian Baker, Production Manager.

WTVS
Detroit
Ch. 56

Licensee: Detroit Educational TV Foundation Inc., 7441 Second Blvd., Detroit, MI 48202

Studio: 7441 Second Ave., Detroit, MI 48202.

Mailing Address: 7441 Second Ave., Detroit, MI 48202.

Phones: 313-876-8356; 313-873-7200. **Fax** 313-876-8118.

Email: email@dptv.org **Web Site:** http://www.dptv.org

Technical Facilities: Channel No. 56 (722-728 MHz). Authorized power: 1550-kw max. visual, 155-kw aural. Antenna: 959-ft above av. terrain, 1049-ft. above ground, 1749-ft. above sea level.

Latitude	42°	29'	01"
Longitude	83°	18'	44"

Transmitter: 26945 W. 11 Mile Rd., Southfield.

Note: Latitude and longitude coordinates shown are based on the North American Datum of 1927 (NAD 27) as currently required by the Mass Media Bureau of the FCC.

Multichannel TV Sound: Stereo and separate audio program.

Satellite Earth Station: Townsend; Andrew, 5.6-meter Ku-band; Scientific-Atlanta, Collins, Andrew receivers.

Radio Stations(s): WRCJ.

Ownership: Detroit Educational Television Foundation.

Began Operation: October 3, 1955.

Personnel:

Steven Antoniotti, General Manager.

Daniel Alpert, Station Manager.

Helge Blucher, Vice President, Engineering & Technology.

Dan Gaitens, Program Director.

Tim Wilson, Director of Corporate Marketing.

Diane Bliss, Vice President, Fundraising, Program Development & Industry Relations.

Jeff Forster, Vice President, Production & Station Enterprises.

Joann Havel, Traffic Manager.

Dave Devereaux, Vice President, Communications & Outreach.

WTVS-DT
Detroit
Ch. 43

Licensee: Detroit Educational TV Foundation Inc., 7441 Second Blvd., Detroit, MI 48202.

Studio: 7441 Second Ave., Detroit, MI 48202.

Mailing Address: 7441 Second Ave., Detroit, MI 48202.

Phones: 313-876-8356; 313-873-7200. **Fax:** 313-876-8118.

Email: email@dptv.org **Web Site:** http://www.dptv.org

Technical Facilities: Channel No. 43 (644-650 MHz). Authorized power: 200-kw max. visual, aural. Antenna: 1043-ft above av. terrain, 1033-ft. above ground, 1696-ft. above sea level.

Latitude	42°	26'	52"
Longitude	83°	10'	23"

Transmitter: 20931 Meyers Rd., Oak Park.

Note: Latitude and longitude coordinates shown are based on the North American Datum of 1927 (NAD 27) as currently required by the Mass Media Bureau of the FCC.

Radio Stations(s): WRCJ.

Ownership: Detroit Educational Television Foundation.

Began Operation: October 24, 2000.

Personnel:

Steven Antoniotti, General Manager.

Daniel Alpert, Station Manager.

Helge Blucher, Vice President, Engineering & Technology.

Dan Gaitens, Program Director.

Tim Wilson, Director of Corporate Marketing.

Diane Bliss, Vice President, Fundraising, Program Development & Industry Relations.

Jeff Forster, Vice President, Production & Station Enterprises.

Joann Havel, Traffic Manager.

Dave Devereaux, Vice President, Communications & Outreach.

WKAR-DT
East Lansing
Ch. 55

Licensee: Board of Trustees, Michigan State U., 450 Administration Building, East Lansing, MI 48824.

Studio: 283 Communications Art Bldg., East Lansing, MI 48824.

Mailing Address: 283 Communications Arts Bldg., Michigan State U., East Lansing, MI 48824.

Phone: 517-432-9527. **Fax:** 517-353-7124.

Email: mail@wkar.org **Web Site:** http://www.wkar.org

Technical Facilities: Channel No. 55 (716-722 MHz). Authorized power: 54.6-kw max. visual, aural. Antenna: 965-ft above av. terrain, 994-ft. above ground, 1847-ft. above sea level.

Latitude	42°	42'	07"
Longitude	84°	24'	48"

Note: Latitude and longitude coordinates shown are based on the North American Datum of 1927 (NAD 27) as currently required by the Mass Media Bureau of the FCC.

Ownership: Board of Trustees, Michigan State U.

Began Operation: Station operating; no on-air date

Personnel:

DeAnne Hamilton, General Manager.

Doug Schrems, Operations & Production Manager.

Gary Blievernicht, Chief Engineer.

Nancy Gilleo, Business Manager.

Mary Jane Wilson, Program Director.

Cindy Herfindahl, Marketing & Development Director.

Jeanie Croope, Promotion Director.

Marge Mooney, Traffic Manager.

WKAR-TV
East Lansing
Ch. 23

Licensee: Board of Trustees, Michigan State U., 450 Administration Building, East Lansing, MI 48824.

Studio: 283 Communication Arts Bldg., East Lansing, MI 48824-1212.

Mailing Address: 283 Communications Arts Bldg., Michigan State U., East Lansing, MI 48824-1212.

Phone: 517-432-9527. **Fax:** 517-353-7124.

Email: mail@wkar.org **Web Site:** http://www.wkar.org

Technical Facilities: Channel No. 23 (524-530 MHz). Authorized power: 1238-kw max. & 1100-kw horizontal visual, 247.5-kw & 219-kw horizontal aural. Antenna: 975-ft above av. terrain, 1034-ft. above ground, 1885-ft. above sea level.

Latitude	42°	42'	08"
Longitude	84°	24'	51"

Transmitter: Dobie Rd., Okemos.

Note: Latitude and longitude coordinates shown are based on the North American Datum of 1927 (NAD 27) as currently required by the Mass Media Bureau of the FCC.

Satellite Earth Stations: Scientific-Atlanta, 7-meter Ku-band; Collins, 10-meter C-band; Miralite, Collins, ChannelMaster receivers.

AM Affiliate: WKAR, 10-kw, 870 kHz.

Radio Stations(s): WKAR-FM, 89-kw, 90.5 MHz (No. 213), 930-ft.

News Services: NPR, AP.

Ownership: Board of Trustees, Michigan State U.

Began Operation: January 15, 1954.

Personnel:

DeAnne Hamilton, General Manager.

Doug Schrems, Operations & Production Manager.

Gary Blievernicht, Chief Engineer.

Nancy Gilleo, Business Manager.

Mary Jane Wilson, Program Director.

Cindy Herfindahl, Marketing & Development Director.

Jeanie Croope, Promotion Director.

Marge Mooney, Traffic Manager.

WFUM
Flint
Ch. 28

Licensee: Regents of The U. of Michigan, 535 W William, Ste 110, Ann Arbor, MI 48103.

Studio: 303 E. Kearsley St., Flint, MI 48502-1950.

Mailing Address: 303 E. Kearsley St., Flint, MI 48502-1950.

Phones: 810-762-3028; 800-728-9386. **Fax:** 810-233-6017.

Email: schram@umich.edu **Web Site:** http://www.wfum.org

Technical Facilities: Channel No. 28 (554-560 MHz). Authorized power: 2160-kw max. visual, aural. Antenna: 846-ft above av. terrain, 883-ft. above ground, 1804-ft. above sea level.

Latitude	42°	53'	56"
Longitude	83°	27'	41"

Transmitter: 1.2-mi. N of intersection of Hwy. 15 & Kipp Rd.

Note: Latitude and longitude coordinates shown are based on the North American Datum of 1927 (NAD 27) as currently required by the Mass Media Bureau of the FCC.

Multichannel TV Sound: Stereo and separate audio program.

Satellite Earth Stations: RCA; Vertex, 6.1-meter Ku-band; Andrew, 10-meter C-band; Standard Communications receivers.

Ownership: Regents of the U. of Michigan.

Began Operation: August 23, 1980.

Personnel:

Jennifer White, Station Manager.

Michael Saunders, Operations Supervisor.

Stephen Schram, Broadcasting Director.

Wayne Henderson, Engineering Director.

John D. Lindner, Media Financial Officer.

Larry Jonas, Development Director.

Chris McElroy, Production Manager.

Steve Kimbrell, Creative Services Director.

John Vamossy, Traffic Manager.

WFUM-DT
Flint
Ch. 52

Licensee: Regents of The U. of Michigan, 535 W William, Ste 110, Flint, MI 48103.

Studio: 303 E. Kearsley St., Flint, MI 48502.

Mailing Address: 303 E. Kearsley St., Flint, MI 48502.

Phones: 810-762-3028; 800-728-9386. **Fax:** 810-233-6017.

Email: schram@umich.edu **Web Site:** http://www.wfum.org

Technical Facilities: Channel No. 52 (698-704 MHz). Authorized power: 200-kw max. visual, aural. Antenna: 846-ft above av. terrain, 883-ft. above ground, 1804-ft. above sea level.

Latitude	42°	53'	56"
Longitude	83°	27'	41"

Note: Latitude and longitude coordinates shown are based on the North American Datum of 1927 (NAD 27) as currently required by the Mass Media Bureau of the FCC.

Ownership: Regents of the U. of Michigan.

Began Operation: June 1, 2004.

Personnel:

Jennifer White, Station Manager.

Michael Saunders, Operations Supervisor.

Stephen Schram, Broadcasting Director.

Wayne Henderson, Engineering Director.

John D. Lindner, Media Financial Officer.

Larry Jonas, Development Director.

Chris McElroy, Production Director.

Steve Kimbrell, Creative Services Director.

John Vamossy, Traffic Manager.

WGVU-DT
Grand Rapids
Ch. 11

Licensee: Grand Valley State U., 301 W. Fulton St., Grand Rapids, MI 49504-6492.

Studio: 301 W. Fulton St., Grand Rapids, MI 49504.

Mailing Address: 301 W. Fulton St., Grand Rapids, MI 49504-8492.

Phones: 616-331-6666; 800-442-2771. **Fax:** 616-331-6625.

Email: genmanager@wgvu.org **Web Site:** http://www.wgvu.org

Technical Facilities: Channel No. 11 (198-204 MHz). Authorized power: 50-kw visual, aural. Antenna: 781-ft above av. terrain, 758-ft. above ground, 1447-ft. above sea level.

Latitude	42°	57'	35"
Longitude	85°	53'	45"

Note: Latitude and longitude coordinates shown are based on the North American Datum of 1927 (NAD 27) as currently required by the Mass Media Bureau of the FCC.

Ownership: Grand Valley State U.

Began Operation: Station operating; no on-air date

Personnel:

Michael T. Walenta, General Manager.

Fred Martino, News & Public Affairs Manager.

Bob Lumbert, Engineering Director.

Carrie Corbin, Program Director.

Pamela Holtz, Promotion Director.

Michael Haifley, Development Manager.

Phil Lane, Production Manager.

Ed Spier, Traffic Manager.

WGVU-TV
Grand Rapids
Ch. 35

Licensee: Grand Valley State U., 301 W. Fulton St., Grand Rapids, MI 49504-6492.

Studio: 301 W. Fulton St., Grand Rapids, MI 49504-6492.

Mailing Address: 301 W. Fulton St., Grand Rapids, MI 49504-6492.

Phones: 616-331-6666; 800-442-2771. **Fax:** 618-331-6625.

Email: genmanager@wgvu.org **Web Site:** http://www.wgvu.org

Technical Facilities: Channel No. 35 (596-602 MHz). Authorized power: 1320-kw max. visual, 132-kw aural. Antenna: 860-ft above av. terrain, 827-ft. above ground, 1517-ft. above sea level.

Latitude	42°	57'	35"
Longitude	85°	53'	45"

Transmitter: Pierce Rd. at 48th Ave., Allendale.

Note: Latitude and longitude coordinates shown are based on the North American Datum of 1927 (NAD 27) as currently required by the Mass Media Bureau of the FCC.

Multichannel TV Sound: Stereo only.

Satellite Earth Station: Harris; Vertex; General Instrument receivers.

AM Affiliate: WGVU, 1480 KHz.

Radio Stations(s): WGVU-FM, 88.5 MHz.

Ownership: Grand Valley State U.

Began Operation: December 17, 1972.

Personnel:

Michael T. Walenta, General Manager.

Fred Martino, News & Public Affairs Manager.

Bob Lumbert, Engineering Director.

Carrie Corbin, Program Director.

Pamela Holtz, Promotion Director.

Michael Haifley, Development Manager.

Phil Lane, Production Manager.

Ed Spier, Traffic Manager.

WGVK
Kalamazoo
Ch. 52

Licensee: Grand Valley State U., 301 W. Fulton St., Grand Rapids, MI 49504-6492.

Studio: 301 W. Fulton St., Grand Rapids, WI 49504-6492.

Mailing Address: 301 W. Fulton St., Grand Rapids, MI 49504-6492.

Phones: 616-331-6666; 800-442-2771. **Fax:** 616-331-6625.

Email: genmanager@wgvu.org **Web Site:** http://www.wgvu.org

Technical Facilities: Channel No. 52 (698-704 MHz). Authorized power: 44.7-kw max. visual, 4.47-kw aural. Antenna: 410-ft above av. terrain, 299-ft. above ground, 1279-ft. above sea level.

Latitude	42°	18'	24"
Longitude	85°	39'	26"

Transmitter: NW of Drake Rd. & Michigan Rte. 43, near Westwood.

Note: Latitude and longitude coordinates shown are based on the North American Datum of 1927 (NAD 27) as currently required by the Mass Media Bureau of the FCC.

Ownership: Grand Valley State U.

Began Operation: October 1, 1984.

Personnel:

Michael Walenta, General Manager.

Fred Martino, News Director & Public Affairs Manager.

Bob Lumbert, Chief Engineer.

Carrie Corbin, Program Director.

Pamela Holtz, Promotion Director.

Michael Haifley, Development Manager.

Phil Lane, Production Manager.

Ed Spier, Traffic Manager.

WGVK-DT
Kalamazoo
Ch. 5

Licensee: Grand Valley State U., 301 W. Fulton St., Grand Rapids, MI 49504.

Studio: 301 W. Fulton St., Grand Rapids, MI 49504.

Mailing Address: 301 W. Fulton St., Grand Rapids, MI 49504.

Phone: 616-331-6666. **Fax:** 616-331-6625.

Email: genmanager@wgvu.org **Web Site:** http://www.wgvu.org

Technical Facilities: Channel No. 5 (76-82 MHz). Authorized power: 10-kw visual, aural. Antenna: 554-ft above av. terrain, 436-ft. above ground, 1417-ft. above sea level.

Latitude	42°	18'	23"
Longitude	85°	39'	25"

Note: Latitude and longitude coordinates shown are based on the North American Datum of 1927 (NAD 27) as currently required by the Mass Media Bureau of the FCC.

Ownership: Grand Valley State U.

Began Operation: Station operating; no on-air date.

Personnel:

Michael Walenta, General Manager.

Fred Martino, News Director & Public Affairs Manager.

Bob Lumbert, Chief Engineer.

Carrie Corbin, Program Director.

Pamela Holtz, Promotion Director.

Michael Haifley, Development Director.

Phil Lane, Production Manager.

Ed Spier, Traffic Manager.

WCMW
Manistee
Ch. 21

Licensee: Central Michigan U., 1999 E. Campus Dr., Mount Pleasant, MI 48859.

Studio: 1999 E. Campus Dr., Mount Pleasant, MI 48859.

Mailing Address: 1999 E. Campus Dr., Mount Pleasant, MI 48859.

Phone: 989-774-3105. **Fax:** 989-774-4427.

Email: cmutv@mail.cmich.edu; grant1eb@cmich.edu **Web Site:** http://www.wcmu.org

Technical Facilities: Channel No. 21 (512-518 MHz). Authorized power: 224.4-kw max. visual, 22.44-kw aural. Antenna: 340-ft above av. terrain, 298-ft. above ground, 1018-ft. above sea level.

Latitude	44°	03'	57"
Longitude	86°	19'	58"

Transmitter: 3-mi. W of Rte. 31, 12.5-mi. S of Manistee.

Note: Latitude and longitude coordinates shown are based on the North American Datum of 1927 (NAD 27) as currently required by the Mass Media Bureau of the FCC.

Satellite Earth Stations: AFC, 3.7-meter C-band; Andrew, 10-meter C-band; Scientific-Atlanta, Rockwell, Collins receivers.

Ownership: Central Michigan U.

Began Operation: September 7, 1984.

Personnel:

Ed Grant, General Manager.

Randy Kapenga, Technical Services Director.

Kim Walters, Business Manager.

Rick Schudiske, Program Director.

Linda Dielman, Promotion Director.

Tom Endres, Development Director.

Brian Baker, Production Manager.

WCMW-DT
Manistee
Ch. 58

Licensee: Central Michigan U., 1999 E. Campus Dr., Mount Pleasant, MI 48859.

Studio: 1999 E. Campus Dr., Mount Pleasant, MI 48859.

Mailing Address: 1999 E. Campus Dr., Mount Pleasant, MI 48859.

Phone: 989-774-3105. **Fax:** 989-774-4427.

Email: cmutv@mail.cmich.edu; grant1eb@cmich.edu **Web Site:** http://www.wcmu.org

Technical Facilities: Channel No. 58 (734-740 MHz). Authorized power: 25-kw max. visual, aural. Antenna: 305-ft above av. terrain, 236-ft. above ground, 955-ft. above sea level.

Latitude	44°	03'	57"
Longitude	86°	19'	58"

Note: Latitude and longitude coordinates shown are based on the North American Datum of 1927 (NAD 27) as currently required by the Mass Media Bureau of the FCC.

Ownership: Central Michigan U.

Began Operation: Station operating; no on-air date.

Personnel:

Ed Grant, General Manager.

Randy Kapenga, Technical Services Director.

Kim Walters, Business Manager.

Rick Schudiske, Program Director.

Linda Dielman, Promotion Director.

Tom Endres, Development Director.

Brian Baker, Production Manager.

WNMU
Marquette
Ch. 13

Licensee: Board of Control of Northern Michigan U., 1401 Presque Isle Ave., Marquette, MI 49855.

Studio: Learning Resources Bldg., Northern Michigan U., Marquette, MI 49855.

Mailing Address: 1401 Presque Isle Ave., Marquette, MI 49855.

Phones: 906-227-9668; 800-227-9668. **Fax:** 906-227-2905.

Email: bturner@nmu.edu **Web Site:** http://www.nmu.edu/wnmutv

Technical Facilities: Channel No. 13 (210-216 MHz). Authorized power: 316-kw visual, aural. Antenna: 1089-ft above av. terrain, 1050-ft. above ground, 2552-ft. above sea level.

Latitude	46°	21'	10.2"
Longitude	89°	51'	14.5"

Transmitter: Republic, MI.

Note: Latitude and longitude coordinates shown are based on the North American Datum of 1927 (NAD 27) as currently required by the Mass Media Bureau of the FCC.

Satellite Earth Stations: NEC; Vertex, 6.1-meter Ku-band; Rockwell, 7.6-meter C-band; Rockwell, Omni receivers.

Radio Stations(s): WNMU-FM, 100-kw, 90.1 MHz (No. 211), 1000-ft.

News Service: UPI.

Ownership: Northern Michigan U.

Began Operation: December 28, 1972.

Personnel:

Eric Smith, General Manager & Production Manager.

Bruce S. Turner, Station Manager.

Keith Martin, Chief Engineer.

Bob Thomson, Producer & Director.

Sonya Chrisman, Producer & Director.

WNMU-DT
Marquette
Ch. 33

Licensee: Board of Control of Northern Michigan U., 1401 Presque Isle Ave., Marquette, MI 49855.

Studio: Learning Resources Bldg., Northern Michigan U., Marquette, MI 49855.

Mailing Address: 1401 Presque Isle Ave., Marquette, MI 49855.

Phones: 906-227-9668; 800-227-9668. **Fax:** 906-227-2905.

Email: bturner@nmu.edu **Web Site:** http://www.nmu.edu/wnmutv

Technical Facilities: Channel No. 33 (584-590 MHz). Authorized power: 50-kw max. visual, aural. Antenna: 561-ft above av. terrain, 400-ft. above ground, 1663-ft. above sea level.

Latitude	46°	30'	52"
Longitude	87°	29'	07"

Holds CP for change to 46.7-kw max. visual, 451-ft above av. terrain, 290-ft. above ground, 1552-ft. above sea level; BMPEDT-20060628ACT.

Note: Latitude and longitude coordinates shown are based on the North American Datum of 1927 (NAD 27) as currently required by the Mass Media Bureau of the FCC.

Ownership: Northern Michigan U.

Began Operation: July 12, 2004.

Personnel:

Eric Smith, General Manager & Production Manager.

Bruce Turner, Station Manager.

Keith Martin, Chief Engineer.

Bob Thomson, Producer & Director.

Sonya Chrisman, Producer & Director.

WCMU-DT
Mount Pleasant
Ch. 56

Licensee: Central Michigan U., 1999 E. Campus Dr., Mount Pleasant, MI 48859.

Studio: 1999 E. Campus Dr., Mount Pleasant, MI 48859.

Mailing Address: 1999 E. Campus Dr., Mount Pleasant, MI 48859.

Phone: 989-774-3105. **Fax:** 989-774-4427.

Email: grant1eb@cmich.edu **Web Site:** http://www.wcmu.org

Technical Facilities: Channel No. 56 (722-728 MHz). Authorized power: 400-kw max. visual, aural. Antenna: 981-ft above av. terrain, 942-ft. above ground, 2028-ft. above sea level.

Latitude	43°	45'	11"
Longitude	85°	12'	40"

Note: Latitude and longitude coordinates shown are based on the North American Datum of 1927 (NAD 27) as currently required by the Mass Media Bureau of the FCC.

Ownership: Central Michigan U.

Began Operation: September 14, 2005.

Personnel:

Ed Grant, General Manager.

Randy Kapenga, Technical Services Director.

Kim Walters, Business Manager.

Rick Schudiske, Program Director.

Linda Oielman, Promotion Director.

Brian Baker, Production Manager.

Tom Endres, Development Director.

WCMU-TV
Mount Pleasant
Ch. 14

Licensee: Central Michigan U., 1999 E. Campus Dr., Mount Pleasant, MI 48859.

Studio: 1999 E. Campus Dr., Mount Pleasant, MI 48859.

Mailing Address: 1999 E. Campus Dr., Mount Pleasant, MI 48859.

Phone: 989-774-3105. **Fax:** 989-774-4427.

Email: grant1eb@cmich.edu **Web Site:** http://www.wcmu.org

Technical Facilities: Channel No. 14 (470-476 MHz). Authorized power: 204-kw max. & 200-kw horizontal visual, & 40-kw horizontal aural. Antenna: 530-ft above av. terrain, 547-ft. above ground, 1344-ft. above sea level.

Latitude	43°	34'	24"
Longitude	84°	46'	21"

Transmitter: 0.4-mi. W of Blue Grass Rd. & old U.S. Rte. 27.

Note: Latitude and longitude coordinates shown are based on the North American Datum of 1927 (NAD 27) as currently required by the Mass Media Bureau of the FCC.

Satellite Earth Stations: AFC, 3.7-meter C-band; Andrew, 10-meter C-band; Scientific-Atlanta, Rockwell, Collins receivers.

Radio Stations(s): WCMU-FM, 100-kw, 89.5 MHz (No. 208), 420-ft.

Ownership: Central Michigan U.

Began Operation: March 29, 1967.

Personnel:

Dr. Ed Grant, General Manager.

Randy Kapenga, Technical Services Director.

Kim Walters, Business Manager.

Rick Schudiske, Program Director.

Linda Oielman, Promotion Director.

Tom Endres, Development Director.

Brian Baker, Production Manager.

WDCP-TV
University Center
Ch. 19

Licensee: Delta College, 1961 Delta Rd., University Center, MI 48710.

Studio: Delta College, 1961 Delta Rd., University Center, MI 48710.

Mailing Address: 1961 Delta Rd, University Center, MI 48710.

Phone: 989-686-9350. **Fax:** 989-686-0155.

Email: rtiwamas@delta.edu **Web Site:** http://www.delta.edu/broadcasting

Technical Facilities: Channel No. 19 (500-506 MHz). Authorized power: 1100-kw max. visual, aural. Antenna: 459-ft above av. terrain, 473-ft. above ground, 1073-ft. above sea level.

Latitude	43°	33'	42"
Longitude	83°	58'	52"

Note: Latitude and longitude coordinates shown are based on the North American Datum of 1927 (NAD 27) as currently required by the Mass Media Bureau of the FCC.

Multichannel TV Sound: Stereo and separate audio program.

Satellite Earth Station: Harris; Collins, 10-meter C-band; Rockwell receivers.

News Service: PBS.

Ownership: Delta College.

Began Operation: October 12, 1964. Station has notified the FCC that it does not intend to build digital facilities and will cease analog operations after February 17, 2009.

Personnel:

Barry G. Baker, General Manager & Executive Director, Communications Technology.

Pam Clark, Station Manager.

Tom Garnett, Chief Engineer.

Scott Seeburger, Business & Community Relations Coordinator.

Kent Wieland, Program Director.

Tom Bennett, Production Manager.

Chris Fleming, Operations & Traffic Manager.

Diane Palm-Osantowski, Membership Coordinator.

Minnesota

KWCM-DT
Appleton
Ch. 31

Licensee: West Central Minnesota Educational TV Co., 120 W. Schlieman Ave., Appleton, MN 56208.

Studio: 120 W. Schlieman, Appleton, MN 56208.

Mailing Address: 120 W Schlieman Ave, Appleton, MN 56208.

Phones: 320-289-2622; 800-726-3178. **Fax:** 320-289-2634.

Email: yourtv@pioneer.org **Web Site:** http://www.pioneer.org

Technical Facilities: Channel No. 31 (572-578 MHz). Authorized power: 288-kw max. visual, aural. Antenna: 1195-ft above av. terrain, 1173-ft. above ground, 2208-ft. above sea level.

Latitude	45°	10'	03"
Longitude	96°	00'	02"

Note: Latitude and longitude coordinates shown are based on the North American Datum of 1927 (NAD 27) as currently required by the Mass Media Bureau of the FCC.

Ownership: West Central Minnesota ETV Corp.

Began Operation: Station operating; no on-air date

Personnel:

Jon Panzer, Station Manager & Engineering Director.

Robert Rakow, Broadcast Operations Director.

Anne Kells, Director of Finance.

Shirley Schwarz, Program Director.

Tim Bakken, Production Manager.

Tania Neptune, Traffic Coordinator.

KWCM-TV
Appleton
Ch. 10

Licensee: West Central Minnesota Educational TV Co., 120 W. Schlieman Ave., Appleton, MN 56208.

Studio: 120 W. Schlieman, Appleton, MN 56208.

Mailing Address: 120 W Schlieman Ave, Appleton, MN 56208.

Phones: 320-289-2622; 800-726-3178. **Fax:** 320-289-2634.

Email: yourtv@pioneer.org **Web Site:** http://www.pioneer.org

Technical Facilities: Channel No. 10 (192-198 MHz). Authorized power: 316-kw visual, 31.6-kw aural. Antenna: 1200-ft above av. terrain, 1284-ft. above ground, 2284-ft. above sea level.

Latitude	45°	10'	03"
Longitude	96°	00'	02"

Transmitter: 2.8-mi. S of Appleton.

Note: Latitude and longitude coordinates shown are based on the North American Datum of 1927 (NAD 27) as currently required by the Mass Media Bureau of the FCC.

Satellite Earth Station: RCA; Vertex, 6.1-meter; General Instrument receivers.

Ownership: West Central Minnesota ETV Corp.

Began Operation: January 21, 1966.

Personnel:

Jon Panzer, Station Manager & Engineering Director.

Robert Rakow, Broadcast Operations Director.

Anne Kells, Director of Finance.

Shirley Schwarz, Program Director.

Tim Bakken, Production Manager.

Tania Neptune, Traffic Coordinator.

KSMQ-DT
Austin
Ch. 20

Grantee: Southern Minnesota Quality Broadcasting Inc., 2000 8th Ave. NW, Austin, MN 55912.

Studio: 2000 8th Ave. NW, Austin, MN 55912.

Mailing Address: 2000 8th Ave. NW, Austin, MN 55912.

Phones: 507-433-0678; 800-658-2539. **Fax:** 507-433-0670.

Email: ssr@ksmq.org **Web Site:** http://www.ksmq.org

Technical Facilities: Channel No. 20 (506-512 MHz). Authorized power: 400-kw max. visual, aural. Antenna: 994-ft above av. terrain, 1001-ft. above ground, 2352-ft. above sea level.

Latitude	43°	38'	34"
Longitude	92°	31'	35"

Note: Latitude and longitude coordinates shown are based on the North American Datum of 1927 (NAD 27) as currently required by the Mass Media Bureau of the FCC.

Ownership: Southern Minnesota Quality Broadcasting Inc.

Began Operation: Station operating under Special Temporary Authority at 34.2-kw max. visual; no on-air date

Personnel:

Sandra Session-Robertson, President & Chief Executive Officer.

Rosanne Holcomb, Education & Outreach Coordinator.

Shawn Weitzel, Chief Engineer.

Shirley Blake, Executive Administrative & Membership Assistant.

Michele Hoeper, Traffic Manager.

Stacy Ouellette, Executive Administrative & Public Relations Assistant.

Shawn Martin, Producer & Director.

Suzi Stone, Programming & Traffic Manager.

KSMQ-TV
Austin
Ch. 15

Licensee: Southern Minnesota Quality Broadcasting Inc., 2000 8th Ave. NW, Austin, MN 55912.

Studio: 2000 8th Ave. NW, Austin, MN 55912.

Mailing Address: 2000 8th Ave. NW, Austin, MN 55912.

Phones: 507-433-0678; 800-658-2539. **Fax:** 507-433-0670.

Email: ssr@ksmq.org **Web Site:** http://www.ksmq.org

Technical Facilities: Channel No. 15 (476-482 MHz). Authorized power: 1200-kw max. visual, aural. Antenna: 381-ft above av. terrain, 443-ft. above ground, 1617-ft. above sea level.

Latitude	43°	40'	34"
Longitude	93°	00'	09"

Transmitter: 2000 8th Ave. NW.

Note: Latitude and longitude coordinates shown are based on the North American Datum of 1927 (NAD 27) as currently required by the Mass Media Bureau of the FCC.

Satellite Earth Station: Harris; Vertex, 6.1-meter; General Instrument receivers.

Ownership: Southern Minnesota Quality Broadcasting Inc.

Began Operation: October 17, 1972. Sale to Southern Minnesota Quality Broadcasting Inc. by Independent School District #492 approved by FCC May 6, 2005.

Personnel:

Sandra Session-Robertson, President & Chief Executive Officer.

Rosanne Holcomb, Education & Outreach Coordinator.

Shawn Weitzel, Chief Engineer.

Shirley Blake, Executive Administrative & Membership Assistant.

Michele Hoeper, Traffic Manager.

Stacy Ouellette, Executive Administrative & Public Relations Assistant.

Shawn Martin, Producer & Director.

Suzi Stone, Programming & Traffic Manager.

KAWE
Bemidji
Ch. 9

Licensee: Northern Minnesota Public Television Inc., PO Box 9, 1500 Birchmont Dr. NE, Bemidji, MN 56601.

Studio: Deputy Hall, Bemidji State U., Bemidji, MN 56601.

Mailing Address: PO Box 9, 1500 Birchmont Dr NE, Bemidji, MN 56601-2699.

Phone: 218-751-3407. **Fax:** 218-751-3142.

Email: viewerservices@lakelandptv.org **Web Site:** http://www.lakelandptv.org

Technical Facilities: Channel No. 9 (186-192 MHz). Authorized power: 316-kw visual, 30.2-kw aural. Antenna: 1080-ft above av. terrain, 1078-ft. above ground, 2498-ft. above sea level.

Latitude	47°	42'	03"
Longitude	94°	29'	15"

Transmitter: 2.75-mi. SE of Blackduck.

Note: Latitude and longitude coordinates shown are based on the North American Datum of 1927 (NAD 27) as currently required by the Mass Media Bureau of the FCC.

Multichannel TV Sound: Stereo only.

Satellite Earth Station: Philips; Andrew, 6-meter Ku-band; Standard Communications, General receivers.

Ownership: Northern Minnesota Public TV Inc.

Began Operation: June 1, 1980.

Personnel:

Bill Sanford, General Manager & Director of Engineering.

Dennis Weimann, News Director.

Tom Lembrick, Engineering Manager.

Tim McMahon, Broadcast Engineering Manager.

Ron Johnson, Design & Promotion Manager.

Sharon Pugh, Development Director & Assistant General Manager.

Jess Skala, Traffic & Operations Manager.

Jeff Hanks, Program Manager.

KAWE-DT
Bemidji
Ch. 18

Licensee: Northern Minnesota Public Television Inc., PO Box 9, 1500 Birchmont Dr. NE, Bemidji, MN 56601.

Studio: Deputy Hall, Bemidji State U., Bemidji, MN 56601.

Mailing Address: PO Box 9, 1500 Birchmont Dr NE, Bemidji, MN 56601.

Phone: 218-751-3407. **Fax:** 218-751-3142.

Email: viewerservices@lakelandptv.org **Web Site:** http://www.lakelandptv.org

Technical Facilities: Channel No. 18 (494-500 MHz). Authorized power: 80-kw max. visual, aural. Antenna: 994-ft above av. terrain, 951-ft. above ground, 2371-ft. above sea level.

Latitude	47°	42'	03"
Longitude	94°	29'	14"

Transmitter: 2.75-mi. SE of Blackduck.

Note: Latitude and longitude coordinates shown are based on the North American Datum of 1927 (NAD 27) as currently required by the Mass Media Bureau of the FCC.

Ownership: Northern Minnesota Public TV Inc.

Began Operation: Station operating; no on-air date.

Personnel:

Bill Sanford, General Manager & Director of Engineering.

Dennis Weimann, News Director.

Tom Lembrick, Engineering Manager.

Tim McMahon, Broadcast Engineering Manager.

Ron Johnson, Design & Promotion Manager.

Sharon Pugh, Development Director & Assistant General Manager.

Jeff Hanks, Program Manager.

Jess Skala, Traffic & Operations Manager.

KAWB
Brainerd
Ch. 22

Licensee: Northern Minnesota Public Television Inc., PO Box 9, 1500 Birchmont Dr. NE, Bemidji, MN 56601.

Studio: 1500 Birchmont Dr. NE, Bemidji State U., Bemidji, MN 56601.

Mailing Address: PO Box 9, 1500 Birchmont Dr NE, Bemidji, MN 56601-2699.

Phones: 218-746-3134; 218-751-3407. **Fax:** 218-751-3142.

Email: dhegstad@lakelandptv.org **Web Site:** http://www.lakelandptv.org

Technical Facilities: Channel No. 22 (518-524 MHz). Authorized power: 221.3-kw max. visual, 22.1-kw aural. Antenna: 747-ft above av. terrain, 650-ft. above ground, 2022-ft. above sea level.

Latitude	46°	25'	21"
Longitude	94°	27'	41"

Transmitter: E of Rte. 1, 6.1-mi. N of Rte. 210, Pilager.

Note: Latitude and longitude coordinates shown are based on the North American Datum of 1927 (NAD 27) as currently required by the Mass Media Bureau of the FCC.

Multichannel TV Sound: Stereo only.

Satellite Earth Station: NEC; Rockwell, 10-meter.

News Service: AP.

Ownership: Northern Minnesota Public TV Inc.

Began Operation: March 1, 1988.

Personnel:

Bill Sanford, General Manager.

Daniel Hegstad, Station Manager.

Dennis Weimann, News Director.

Tom Lembrick, Chief Engineer.

Tim McMahon, Broadcast Engineer.

Ron Johnson, Promotion Director.

Deb McGregor-Pfleger, Development Director & Assistant General Manager.

Jess Skala, Operations & Traffic Manager.

Jeff Hanks, Program Manager.

KAWB-DT
Brainerd
Ch. 28

Licensee: Northern Minnesota Public Television Inc., PO Box 9, 1500 Birchmont Dr. NE, Bemidji, MN 56601.

Studio: 1500 Birchmont Dr. NE, Bemidji, MN 56601.

Mailing Address: PO Box 9, 1500 Birchmont Dr NE, Bemidji, MN 56601.

Phone: 218-751-3407. **Fax:** 218-751-3142.

Email: dhegstad@lakelandptv.org **Web Site:** http://www.lakelandptv.org

Technical Facilities: Channel No. 28 (554-560 MHz). Authorized power: 46.8-kw max visual, aural. Antenna: 745-ft above av. terrain, 653-ft. above ground, 2024-ft. above sea level.

Latitude	46°	25'	21"
Longitude	94°	27'	42"

Transmitter: E of Rte. 1 & 6.1-mi. N of Hwy. 210 & Rte. 1 intersection.

Note: Latitude and longitude coordinates shown are based on the North American Datum of 1927 (NAD 27) as currently required by the Mass Media Bureau of the FCC.

Ownership: Northern Minnesota Public TV Inc.

Began Operation: Station operating; no on-air date.

Personnel:

Bill Sanford, General Manager.

Daniel Hegstad, Station Manager.

Dennis Weimann, News Director.

Tom Lembrick, Chief Engineer.

Tim McMahon, Broadcast Engineer.

Ron Johnson, Promotion Director.

Deb McGregor-Pfleger, Development Director & Assistant General Manager

Jess Skala, Operations & Traffic Manager.

Jeff Hanks, Program Manager.

KCGE-DT
Crookston
Ch. 16

Licensee: Prairie Public Broadcasting Inc., PO Box 3240, Fargo, ND 58108.

Studio: 207 N. 5th St., Fargo, ND 58102.

Mailing Address: PO Box 3240, Fargo, ND 58108-3240.

Phone: 701-241-6900. **Fax:** 701-239-7650.

Email: mlucero@prairiepublic.org **Web Site:** http://www.prairiepublic.org

Technical Facilities: Channel No. 16 (482-488 MHz). Authorized power: 105-kw max. visual, aural. Antenna: 720-ft above av. terrain, 720-ft. above ground, 1625-ft. above sea level.

Latitude	47°	58'	38"
Longitude	96°	36'	18"

Note: Latitude and longitude coordinates shown are based on the North American Datum of 1927 (NAD 27) as currently required by the Mass Media Bureau of the FCC.

Ownership: Prairie Public Broadcasting Inc.

Began Operation: October 1, 2003. Station went directly to digital broadcast; no analog application.

Personnel:

Jack E. Harris, President & Chief Executive Officer.

Cheryl Heller, Television Operations Manager.

Jack Anderson, Engineering Director.

Don Berg, Vice President & Chief Operating Officer.

Bob Dambach, Program & Production Director.

Marie Lucero, Promotion Manager.

Nancy L. Wood, Director of Development.

Burley Barnett, Corporate Support Manager.

Stephanie Chimeziri, Customer Service Coordinator.

Bev Pearson, Education Services.

WDSE-DT
Duluth
Ch. 38

Licensee: Duluth-Superior Area Educational TV Corp., 632 Niagara Ct, Duluth, MN 55811.

Studio: 632 Niagara Court, Duluth, MN 55811.

Mailing Address: 632 Niagara Court, Duluth, MN 55811.

Phone: 218-724-8567. **Fax:** 218-724-4269.

Email: pbseight@wdse.org **Web Site:** http://www.wdse.org

Technical Facilities: Channel No. 38 (614-620 MHz). Authorized power: 650-kw max. visual, aural. Antenna: 912-ft above av. terrain, 679-ft. above ground, 1942-ft. above sea level.

Latitude	46°	47'	30"
Longitude	92°	07'	21"

Note: Latitude and longitude coordinates shown are based on the North American Datum of 1927 (NAD 27) as currently required by the Mass Media Bureau of the FCC.

Ownership: Duluth-Superior Area ETV Corp.

Began Operation: Station operating; no on-air date

Personnel:

Allen D. Harmon, President & General Manager.

Ronald F. Anderson, Program & Production Manager.

Jodi Hagen, Promotion & Creative Services Director.

Cheryl Leeper, Development Director.

Patti Alberg, Traffic Manager.

WDSE-TV
Duluth
Ch. 8

Licensee: Duluth-Superior Area Educational TV Corp., 632 Niagara Ct, Duluth, MN 55811.

Studio: 632 Niagara Court, Duluth, MN 55811.

Mailing Address: 632 Niagara Court, Duluth, MN 55811.

Phone: 218-724-8567. **Fax:** 218-724-4269.

Email: pbseight@wdse.org **Web Site:** http://www.wdse.org

Technical Facilities: Channel No. 8 (180-186 MHz). Authorized power: 316-kw visual, 31.6-kw aural. Antenna: 954-ft above av. terrain, 784-ft. above ground, 2049-ft. above sea level.

Latitude	46°	47'	31"
Longitude	92°	07'	21"

Transmitter: 1524 Orange St.

Note: Latitude and longitude coordinates shown are based on the North American Datum of 1927 (NAD 27) as currently required by the Mass Media Bureau of the FCC.

Multichannel TV Sound: Stereo only.

Satellite Earth Station: RCA; Vertex, 6.1-meter; General Instrument receivers.

Ownership: Duluth-Superior Area ETV Corp.

Began Operation: September 1, 1964.

Personnel:

Allen D. Harmon, President & General Manager.

Ronald F. Anderson, Program & Production Manager.

Jodi Hagen, Promotion & Creative Services Director.

Cheryl Leeper, Development Director.

Patti Alberg, Traffic Manager.

KTCA-DT
St. Paul
Ch. 34

Licensee: Twin Cities Public Television Inc., 172 E 4th St, St. Paul, MN 55101.

Studio: 172 E. 4th St., St. Paul, MN 55101.

Mailing Address: 172 E. 4th St., St. Paul, MN 55101.

Phone: 651-222-1717. **Fax:** 651-229-1282.

Email: viewerservices@tpt.org **Web Site:** http://www.tpt.org

Technical Facilities: Channel No. 34 (590-596 MHz). Authorized power: 662-kw max. visual, aural. Antenna: 1349-ft above av. terrain, 1358-ft. above ground, 2266-ft. above sea level.

Latitude	45°	03'	30"
Longitude	93°	07'	27"

Transmitter: 540 Gramsie Rd., Shoreview.

Note: Latitude and longitude coordinates shown are based on the North American Datum of 1927 (NAD 27) as currently required by the Mass Media Bureau of the FCC.

Multichannel TV Sound: Stereo and separate audio program.

Ownership: Twin Cities Public Television Inc.

Began Operation: Station operating; no on-air date.

Personnel:

James R. Pagliarini, President & Chief Executive Officer.

Dan Thomas, Chief Operating Officer.

Glenn Fisher, Vice President, Broadcast Services.

Gerald Richman, Vice President, National Production.

Bill Hanley, Vice President, Minnesota Productions.

Tom Holter, Program Director.

Scott Thorson, Traffic Manager.

Stephen Usery, Vice President, Marketing.

Scott Holisky, Chief Engineer.

KTCA-TV
St. Paul
Ch. 2

Licensee: Twin Cities Public Television Inc., 172 E. 4th St., St. Paul, MN 55101.

Studio: 172 E. 4th St., St. Paul, MN 55101.

Mailing Address: 172 E. 4th St., St. Paul, MN 55101.

Phone: 651-222-1717. **Fax:** 651-229-1282.

Email: viewerservices@tpt.org **Web Site:** http://www.tpt.org

Technical Facilities: Channel No. 2 (54-60 MHz). Authorized power: 100-kw visual, 20-kw aural. Antenna: 1290-ft above av. terrain, 1298-ft. above ground, 2209-ft. above sea level.

Latitude	45°	03'	30"
Longitude	93°	07'	27"

Transmitter: 540 Gramsie Rd., Shoreview.

Note: Latitude and longitude coordinates shown are based on the North American Datum of 1927 (NAD 27) as currently required by the Mass Media Bureau of the FCC.

Multichannel TV Sound: Stereo and separate audio program.

Satellite Earth Stations: Harris; Vertex, 9-meter C-band; Andrew, 10-meter C-band; General Instrument receivers.

Ownership: Twin Cities Public Television Inc.

Began Operation: September 3, 1957.

Personnel:

James R. Pagliarini, President & Chief Executive Officer.

Dan Thomas, Chief Operating Officer.

Glenn Fisher, Vice President, Broadcast Services.

Gerald Richman, Vice President, National Production.

Bill Hanley, Vice President, Minnesota Productions.

Tom Holter, Program Director.

Scott Thorson, Traffic Manager.

Stephen Usery, Vice President, Marketing.

Scott Holisky, Chief Engineer.

KTCI-DT
St. Paul
Ch. 16

Licensee: Twin Cities Public Television Inc., 172 E. 4th St., St. Paul, MN 55101.

Studio: 172 E. 4th St., St. Paul, MN 55101.

Mailing Address: 172 E. 4th St., St. Paul, MN 55101.

Phone: 651-222-1717. **Fax:** 651-329-1282.

Email: jpagliarini@tpt.org **Web Site:** http://www.tpt.org

Technical Facilities: Channel No. 16 (482-488 MHz). Authorized power: 50-kw max. visual, aural. Antenna: 1289-ft above av. terrain, 2282-ft. above ground, 2208-ft. above sea level.

Latitude	45°	03'	30"
Longitude	93°	07'	27"

Transmitter: 540 Gramsie Rd., Shoreview.

Note: Latitude and longitude coordinates shown are based on the North American Datum of 1927 (NAD 27) as currently required by the Mass Media Bureau of the FCC.

Multichannel TV Sound: Stereo and separate audio program.

Ownership: Twin Cities Public Television Inc.

Began Operation: July 1, 1999. Standard Definition.

Personnel:

James R. Pagliarini, President & Chief Executive Officer.

Dan Thomas, Vice President, Engineering.

Glenn Fisher, Vice President, Development.

Gerald Richman, Vice President, National Production.

Bill Hanley, Vice President, Content.

Timya Ewing, Traffic Manager.

Elisia Cordes, Marketing & Promotion Manager.

Tom Holter, Program Director.

Scott Holisky, Chief Engineer.

KTCI-TV
St. Paul
Ch. 17

Licensee: Twin Cities Public Television Inc., 172 E. 4th St., St. Paul, MN 55101.

Studio: 172 E. 4th St., St. Paul, MN 55101.

Mailing Address: 172 E. 4th St., St. Paul, MN 55101.

Phone: 651-222-1717. **Fax:** 651-229-1282.

Email: jpagliarini@tpt.org **Web Site:** http://www.tpt.org

Technical Facilities: Channel No. 17 (488-494 MHz). Authorized power: 331-kw max. visual, 28-kw aural. Antenna: 1289-ft above av. terrain, 1299-ft. above ground, 2208-ft. above sea level.

Latitude	45°	03'	30"
Longitude	93°	07'	27"

Transmitter: 540 Gramsie Rd., Shoreview.

Note: Latitude and longitude coordinates shown are based on the North American Datum of 1927 (NAD 27) as currently required by the Mass Media Bureau of the FCC.

Ownership: Twin Cities Public Television Inc.

Began Operation: May 4, 1965.

Personnel:

James R. Pagliarini, President & Chief Executive Officer.

Dan Thomas, Vice President, Engineering.

Glenn Fisher, Vice President, Development.

Gerald Richman, Vice President, National Production.

Bill Hanley, Vice President, Content.

Tom Holter, Program Director.

Timya Ewing, Traffic Manager.

Elisia Cordes, Marketing & Promotion Director.

Scott Holisky, Chief Engineer.

KSMN
Worthington
Ch. 20

Licensee: West Central Minnesota Educational TV Co., 120 W. Schlieman Ave., Appleton, MN 56208.

Studio: 120 W. Schlieman, Appleton, MN 56208-1397.

Mailing Address: 120 W Schlieman Ave, Appleton, MN 56208-1397.

Phones: 320-289-2622; 800-726-3178. **Fax:** 320-289-2634.

Email: yourtv@pioneer.org **Web Site:** http://www.pioneer.org

Technical Facilities: Channel No. 20 (506-512 MHz). Authorized power: 2400-kw max. visual, aural. Antenna: 1089-ft above av. terrain, 965-ft. above ground, 2792-ft. above sea level.

Latitude	43°	53'	53"
Longitude	95°	56'	50"

Transmitter: 1.5-mi. S of Chandler, Hwy. 91, Murray County.

Note: Latitude and longitude coordinates shown are based on the North American Datum of 1927 (NAD 27) as currently required by the Mass Media Bureau of the FCC.

Ownership: West Central Minnesota ETV Corp.

Began Operation: December 6, 1996.

Personnel:

Jon Panzer, Station Manager & Engineering Director.

Robert Rakow, Broadcast Operations Director.

Anne Kells, Director of Finance.

Shirley Schwarz, Program Director.

Tim Bakken, Production Director.

Tania Neptune, Traffic Coordinator.

KSMN-DT
Worthington
Ch. 15

Licensee: West Central Minnesota Educational TV Co., 120 W. Schlieman Ave., Appleton, MN 56208.

Studio: 120 W. Schlieman, Appleton, MN 56208.

Mailing Address: 120 W Schlieman Ave, Appleton, MN 56208.

Phones: 320-289-2622; 800-276-3178. **Fax:** 320-289-2634.

Email: yourtv@pioneer.org **Web Site:** http://www.pioneer.org

Technical Facilities: Channel No. 15 (476-482 MHz). Authorized power: 200-kw max. visual, aural. Antenna: 952-ft above av. terrain, 830-ft. above ground, 2655-ft. above sea level.

Latitude	43°	53'	52"
Longitude	95°	56'	50"

Note: Latitude and longitude coordinates shown are based on the North American Datum of 1927 (NAD 27) as currently required by the Mass Media Bureau of the FCC.

Ownership: West Central Minnesota ETV Corp.

Began Operation: Station operating; no on-air date

Personnel:

Jon Panzer, Station Manager & Engineering Director.

Robert Rakow, Broadcast Operations Director.

Anne Kells, Director of Finance.

Shirley Schwarz, Program Director.

Tim Bakken, Production Manager.

Tania Neptune, Traffic Coordinator.

Mississippi

WMAH-DT
Biloxi
Ch. 16

Licensee: Mississippi Authority for ETV, 3825 Ridgewood Rd., Jackson, MS 39211.

Studio: 3825 Ridgewood Rd., Jackson, MS 39211.

Mailing Address: 3825 Ridgewood Rd., Jackson, MS 39211.

Phones: 601-432-6565; 800-922-9698. **Fax:** 601-432-6654.

Email: jerry.ladd@mpbonline.org **Web Site:** http://www.etv.state.ms.us

Technical Facilities: Channel No. 16 (482-488 MHz). Authorized power: 150-kw max. visual, aural. Antenna: 1565-ft above av. terrain, 1512-ft. above ground, 174-ft. above sea level.

Latitude	30°	45'	18"
Longitude	88°	56'	44"

Note: Latitude and longitude coordinates shown are based on the North American Datum of 1927 (NAD 27) as currently required by the Mass Media Bureau of the FCC.

Ownership: Mississippi Authority for ETV.

Began Operation: Station operating; no on-air date

Personnel:

Marie Antoon, Executive Director.

Becky Cade, Director of Administration.

Dick Rizzo, News & Public Affairs Director.

Robert Lockhart, Director of Technical Services.

Jerry Ladd, Chief Network Engineer.

Maggie Gibson, Business Services Director.

Art Starkey, Program Director.

Gene Edwards, Director of Content Development.

Darryl Moses, Production Manager.

Brenda Busby, Traffic Manager.

Randy Tinney, Public Relations Director.

WMAH-TV
Biloxi
Ch. 19

Licensee: Mississippi Authority for ETV, 3825 Ridgewood Rd., Jackson, MS 39211.

Studio: 3825 Ridgewood Rd., Jackson, MS 39211.

Mailing Address: 3825 Ridgewood Rd., Jackson, MS 39211.

Phones: 601-432-6565; 800-922-9698. **Fax:** 601-432-6654.

Email: jerry.ladd@mpbonline.org **Web Site:** http://www.etv.state.ms.us

Technical Facilities: Channel No. 19 (500-506 MHz). Authorized power: 1620-kw max. visual, aural. Antenna: 1555-ft above av. terrain, 1503-ft. above ground, 1676-ft. above sea level.

Latitude	30°	45'	18"
Longitude	88°	56'	44"

Note: Latitude and longitude coordinates shown are based on the North American Datum of 1927 (NAD 27) as currently required by the Mass Media Bureau of the FCC.

Ownership: Mississippi Authority for ETV.

Began Operation: January 14, 1972.

Personnel:

Marie Antoon, Executive Director.

Becky Cade, Director of Administration.

Dick Rizzo, News & Public Affairs Director.

Robert Lockhart, Director of Technical Services.

Jerry Ladd, Chief Network Engineer.

Maggie Gibson, Business Services Director.

Art Starkey, Program Director.

Gene Edwards, Director of Content Development.

Darryl Moses, Production Manager.

Brenda Busby, Traffic Manager.

Randy Tinney, Public Relations Director.

WMAE-DT
Bonneville
Ch. 55

Grantee: Mississippi Authority for ETV, 3825 Ridgewood Rd., Jackson, MI 39211.

Studio: 3825 Ridgewood Rd., Jackson, MS 39211.

Mailing Address: 3825 Ridgewood Rd., Jackson, MS 39211.

Phones: 601-432-6565; 800-922-9698. **Fax:** 501-432-6654.

Email: jerry.ladd@mpbonline.org **Web Site:** http://www.etv.state.ms.us

Technical Facilities: Channel No. 55 (716-722 MHz). Authorized power: 1000-kw max. visual, aural. Antenna: 775-ft above av. terrain, 548-ft. above ground, 1266-ft. above sea level.

Latitude	34°	40'	00"
Longitude	88°	45'	05"

Note: Latitude and longitude coordinates shown are based on the North American Datum of 1927 (NAD 27) as currently required by the Mass Media Bureau of the FCC.

Ownership: Mississippi Authority for ETV.

Began Operation: Station operating under Special Temporary Authority at 50-kw max visual; no on-air date

Personnel:

Marie Antoon, Executive Director.

Becky Cade, Director of Administration.

Dick Rizzo, News & Public Affairs Director

Robert Lockhart, Director of Technical Services.

Jerry Ladd, Chief Network Engineer.

Maggie Gibson, Business Srevices Director.

Art Starkey, Program Director.

Gene Edwards, Director of Content Development.

Darryl Moses, Production Manager.

Brenda Busby, Traffic Manager.

Randy Tinney, Public Relations Director.

WMAE-TV
Booneville
Ch. 12

Licensee: Mississippi Authority for ETV, 3825 Ridgewood Rd., Jackson, MS 39211.

Studio: 3825 Ridgewood Rd., Jackson, MS 39211.

Mailing Address: 3825 Ridgewood Rd., Jackson, MS 39211.

Phones: 601-432-6565; 800-922-9698. **Fax:** 601-432-6654.

Email: jerry.ladd@mpbonline.org **Web Site:** http://www.etv.state.ms.us

Technical Facilities: Channel No. 12 (204-210 MHz). Authorized power: 100-kw visual, 9.83-kw aural. Antenna: 741-ft above av. terrain, 538-ft. above ground, 1257-ft. above sea level.

Latitude	34°	40'	00"
Longitude	88°	45'	05"

Transmitter: 10.5-mi. W of Booneville.

Note: Latitude and longitude coordinates shown are based on the North American Datum of 1927 (NAD 27) as currently required by the Mass Media Bureau of the FCC.

Ownership: Mississippi Authority for ETV.

Began Operation: August 11, 1974.

Personnel:

Marie Antoon, Executive Director.

Becky Cade, Director of Administration.

Dick Rizzo, News & Public Affairs Director.

Robert Lockhart, Director of Technical Services.

Jerry Ladd, Chief Network Engineer.

Maggie Gibson, Business Services Director.

Art Starkey, Program Director.

Gene Edwards, Director of Content Development.

Darryl Moses, Production Manager.

Brenda Busby, Traffic Manager.

Randy Tinney, Public Relations Director.

WMAU-DT
Bude
Ch. 18

Licensee: Mississippi Authority for ETV, 3825 Ridgewood Rd., Jackson, MS 39211.

Studio: 3825 Ridgewood Rd., Jackson, MS 39211.

Mailing Address: 3825 Ridgewood Rd., Jackson, MS 39211.

Phones: 601-432-6565; 800-992-9698. **Fax:** 601-432-6654.

Email: jerry.ladd@mpbonline.org **Web Site:** http://www.etv.state.ms.us

Technical Facilities: Channel No. 18 (494-500 MHz). Authorized power: 1000-kw max. visual, aural. Antenna: 1119-ft above av. terrain, 1033-ft. above ground, 1519-ft. above sea level.

Latitude	31°	22'	22"
Longitude	90°	45'	04"

Transmitter: N side of Hwy. 98, 8.3-mi. SE of Bude.

Note: Latitude and longitude coordinates shown are based on the North American Datum of 1927 (NAD 27) as currently required by the Mass Media Bureau of the FCC.

Ownership: Mississippi Authority for ETV.

Began Operation: Station operating; no on-air date

Personnel:

Marie Antoon, Executive Director.

Becky Cade, Director of Administration.

Dick Rizzo, News & Public Affairs Director.

Robert Lockhart, Director of Technical Services.

Jerry Ladd, Chief Network Engineer.

Maggie Gibson, Business Services Director.

Art Starkey, Program Director.

Gene Edwards, Director of Content Development.

Darryl Moses, Production Manager.

Brenda Busby, Traffic Manager.

Randy Tinney, Public Relations Director.

WMAU-TV
Bude
Ch. 17

Licensee: Mississippi Authority for ETV, 3825 Ridgewood Rd., Jackson, MS 39211.

Studio: 3825 Ridgewood Rd., Jackson, MS 39211.

Mailing Address: 3825 Ridgewood Rd., Jackson, MS 39211.

Phones: 601-432-6565; 800-922-9698. **Fax:** 601-432-6654.

Email: jerry.ladd@mpbonline.org **Web Site:** http://www.etv.state.ms.us

Technical Facilities: Channel No. 17 (488-494 MHz). Authorized power: 647.3-kw max. visual, 121-kw aural. Antenna: 1125-ft above av. terrain, 1040-ft. above ground, 1526-ft. above sea level.

Latitude	31°	22'	19"
Longitude	90°	45'	05"

Transmitter: Rte. 1, Smithdale.

Note: Latitude and longitude coordinates shown are based on the North American Datum of 1927 (NAD 27) as currently required by the Mass Media Bureau of the FCC.

Ownership: Mississippi Authority for ETV.

Began Operation: January 14, 1972.

Personnel:

Marie Antoon, Executive Director.

Becky Cade, Director of Administration.

Dick Rizzo, News & Public Affairs Director.

Robert Lockhart, Director of Technical Services.

Jerry Ladd, Chief Network Engineer.

Maggie Gibson, Business Services Director.

Art Starkey, Program Director.

Gene Edwards, Director of Content Development.

Darryl Moses, Production Manager.

Brenda Busby, Traffic Manager.

Randy Tinney, Public Relations Director.

WMAO-DT
Greenwood
Ch. 25

Grantee: Mississippi Authority for ETV, 3825 Ridgewood Rd., Jackson, MS 39211.

Studio: 3825 Ridgewood Rd., Jackson, MS 39211.

Mailing Address: 3825 Ridgewood Rd., Jackson, MS 39211.

Phones: 601-432-6565; 800-922-9698. **Fax:** 601-432-6654.

Email: jerry.ladd@mpbonline.org **Web Site:** http://www.etv.state.ms.us

Technical Facilities: Channel No. 25 (536-542 MHz). Authorized power: 625-kw max. visual, aural. Antenna: 1040-ft above av. terrain, 1037-ft. above ground, 1152-ft. above sea level.

Latitude	33°	22'	34"
Longitude	90°	32'	32"

Transmitter: 3.2-mi. NE of Inverness.

Note: Latitude and longitude coordinates shown are based on the North American Datum of 1927 (NAD 27) as currently required by the Mass Media Bureau of the FCC.

Ownership: Mississippi Authority for ETV.

Began Operation: Station operating under Special Temporary Authority at 50-kw max. visual; no on-air date

Personnel:

Marie Antoon, Executive Director.

Becky Cade, Director of Administration.

Dick Rizzo, News & Public Affairs Director.

Robert Lockhart, Director of Technical Services.

Jerry Ladd, Chief Network Engineer.

Maggie Gibson, Business Services Director.

Art Starkey, Program Director.

Gene Edwards, Director of Content Development.

Darryl Moses, Production Manager.

Brenda Busby, Traffic Manager.

Randy Tinney, Public Relations Director.

WMAO-TV
Greenwood
Ch. 23

Licensee: Mississippi Authority for ETV, 3825 Ridgewood Rd., Jackson, MS 39211.

Studio: 3825 Ridgewood Rd., Jackson, MS 38211.

Mailing Address: 3825 Ridgewood Rd., Jackson, MS 39211.

Phones: 601-432-6565; 800-922-9698. **Fax:** 601-432-6654.

Email: jerry.ladd@mpbonline.org **Web Site:** http://www.etv.state.ms.us

Technical Facilities: Channel No. 23 (524-530 MHz). Authorized power: 580.9-kw max. visual, 107-kw aural. Antenna: 1040-ft above av. terrain, 1028-ft. above ground, 1148-ft. above sea level.

Latitude	33°	22'	34"
Longitude	90°	32'	32"

Transmitter: 3.2-mi. ENE of Inverness.

Note: Latitude and longitude coordinates shown are based on the North American Datum of 1927 (NAD 27) as currently required by the Mass Media Bureau of the FCC.

Ownership: Mississippi Authority for ETV.

Began Operation: September 15, 1972.

Personnel:

Marie Antoon, Executive Director.

Becky Cade, Director of Administration.

Dick Rizzo, News & Public Affairs Director.

Robert Lockhart, Director of Technical Services.

Jerry Ladd, Chief Network Engineer.

Maggie Gibson, Business Services Director.

Art Starkey, Program Director.

Gene Edwards, Director of Content Development.

Darryl Moses, Production Manager.

Brenda Busby, Traffic Manager.

Randy Tinney, Public Relations Director.

WMPN-DT
Jackson
Ch. 20

Grantee: Mississippi Authority for ETV, 3825 Ridgewood Rd., Jackson, MS 39211.

Studio: 3825 Ridgewood Rd., Jackson, MS 39211.

Mailing Address: 3825 Ridgewood Rd., Jackson, MS 39211.

Phones: 601-432-6565; 800-922-9698. **Fax:** 601-432-6654.

Email: jerry.ladd@mpbonline.org **Web Site:** http://www.etv.state.ms.us

Technical Facilities: Channel No. 20 (506-512 MHz). Authorized power: 400-kw max. visual, aural. Antenna: 1581-ft above av. terrain, 1532-ft. above ground, 1877-ft. above sea level.

Latitude	32°	11'	29"
Longitude	90°	24'	22"

Note: Latitude and longitude coordinates shown are based on the North American Datum of 1927 (NAD 27) as currently required by the Mass Media Bureau of the FCC.

Ownership: Mississippi Authority for ETV.

Began Operation: October 1, 1998. High Definition. Station operating under Special Temporary Authority at 63.4-kw max. visual.

Personnel:

Marie Antoon, Executive Director.

Becky Cade, Administration Director.

Dick Rizzo, News & Public Affairs Director.

Robert Lockhart, Technical Services Director.

Jerry Ladd, Chief Network Engineer.

Maggie Gibson, Business Services Director.

Art Starkey, Program Director.

Gene Edwards, Content Development Director.

Darryl Moses, Production Manager.

Brenda Busby, Traffic Manager.

Randy Tinney, Public Relations Director.

WMPN-TV
Jackson
Ch. 29

Licensee: Mississippi Authority for ETV, 3825 Ridgewood Rd., Jackson, MS 39211.

Studio: 3825 Ridgewood Rd., Jackson, MS 39211.

Mailing Address: 3825 Ridgewood Rd., Jackson, MS 39211.

Phones: 601-432-6565; 800-922-9698. **Fax:** 601-432-6654.

Email: jerry.ladd@mpbonline.org **Web Site:** http://www.etv.state.ms.us

Technical Facilities: Channel No. 29 (560-566 MHz). Authorized power: 966-kw max. & 307-kw horizontal visual, 92-kw & 30.7-kw horizontal aural. Antenna: 1529-ft above av. terrain, 1483-ft. above ground, 1827-ft. above sea level.

Latitude	32°	11'	29"
Longitude	90°	24'	22"

Holds CP for change to 15.8-kw max. visual, 1531-ft above av. terrain, 1483-ft. above ground, 1829-ft. above sea level; BPET-20070619AAO.

Transmitter: 4-mi. SW of Raymond.

Note: Latitude and longitude coordinates shown are based on the North American Datum of 1927 (NAD 27) as currently required by the Mass Media Bureau of the FCC.

Satellite Earth Stations: Harris; Comtech, 3.8-meter C-band; Andrew, 10-meter C-band; Standard Communications receivers.

Ownership: Mississippi Authority for ETV.

Began Operation: February 1, 1970.

Personnel:

Marie Antoon, Executive Director.

Becky Cade, Administration Director.

Dick Rizzo, News & Public Affairs Director.

Robert Lockhart, Technical Services Director.

Jerry Ladd, Chief Network Engineer.

Maggie Gibson, Business Services Director.

Art Starkey, Program Director.

Gene Edwards, Content Development Director.

Darryl Moses, Production Manager.

Brenda Busby, Traffic Manager.

Randy Tinney, Public Relations Director.

WMAW-DT
Meridian
Ch. 44

Grantee: Mississippi Authority for ETV, 3825 Ridgewood Rd., Jackson, MS 39211.

Studio: 3825 Ridgewood Rd., Jackson, MS 39211.

Mailing Address: 3825 Ridgewood Rd., Jackson, MS 39211.

Phones: 601-432-6565; 800-922-9698. **Fax:** 601-432-6654.

Email: jerry.ladd@mpbonline.org **Web Site:** http://www.etv.state.ms.us

Technical Facilities: Channel No. 44 (650-656 MHz). Authorized power: 880-kw max. visual, aural. Antenna: 1211-ft above av. terrain, 1040-ft. above ground, 1670-ft. above sea level.

Latitude	32°	08'	18"
Longitude	89°	05'	36"

Transmitter: 5.5-mi. W of Rose Hill.

Note: Latitude and longitude coordinates shown are based on the North American Datum of 1927 (NAD 27) as currently required by the Mass Media Bureau of the FCC.

Ownership: Mississippi Authority for ETV.

Began Operation: Station operating under Special Temporary Authority at 50-kw max. visual; no on-air date

Personnel:

Marie Antoon, Executive Director.

Becky Cade, Director of Administration.

Dick Rizzo, News & Public Affairs Director.

Robert Lockhart, Director of Technical Services.

Jerry Ladd, Chief Network Engineer.

Maggie Gibson, Business Services Director.

Art Starkey, Program Director.

Gene Edwards, Director of Content Development.

Darryl Moses, Production Manager.

Brenda Busby, Traffic Manager.

Randy Tinney, Public Relations Director.

WMAW-TV
Meridian
Ch. 14

Licensee: Mississippi Authority for ETV, 3825 Ridgewood Rd., Jackson, MS 39211.

Studio: 3825 Ridgewood Rd., Jackson, MS 39211.

Mailing Address: 3825 Ridgewood Rd., Jackson, MS 39211.

Phones: 601-432-6565; 800-922-9698. **Fax:** 601-432-6654.

Email: jerry.ladd@mpbonline.org **Web Site:** http://www.etv.state.ms.us

Technical Facilities: Channel No. 14 (470-476 MHz). Authorized power: 582.3-kw max. visual, 121-kw aural. Antenna: 1197-ft above av. terrain, 1028-ft. above ground, 1657-ft. above sea level.

Latitude	32°	08'	18"
Longitude	89°	05'	36"

Transmitter: 5.5-mi. W of Rose Hill.

Note: Latitude and longitude coordinates shown are based on the North American Datum of 1927 (NAD 27) as currently required by the Mass Media Bureau of the FCC.

Satellite Earth Station: Harris; Andrew, 10-meter C-band; Scientific-Atlanta, Collins receivers.

Ownership: Mississippi Authority for ETV.

Began Operation: January 14, 1972.

Personnel:

Marie Antoon, Executive Director.

Becky Cade, Director of Administration.

Dick Rizzo, News & Public Affairs Director.

Robert Lockhart, Director of Technical Services.

Jerry Ladd, Chief Network Engineer.

Maggie Gibson, Business Services Director.

Art Starkey, Program Director.

Gene Edwards, Director of Content Development.

Darryl Moses, Production Manager.

Brenda Busby, Traffic Manager.

Randy Tinney, Public Relations Director.

WMAB-DT
Mississippi State
Ch. 38

Licensee: Mississippi Authority for ETV, 3825 Ridgewood Rd., Jackson, MS 39211.

Studio: 3825 Ridgewood Rd., Jackson, MS 39211.

Mailing Address: 3825 Ridgewood Rd., Jackson, MS 39211.

Phones: 601-432-6565; 800-922-9698. **Fax:** 601-432-6654.

Email: jerry.ladd@mpbonline.org **Web Site:** http://www.etv.state.ms.us

Technical Facilities: Channel No. 38 (614-620 MHz). Authorized power: 4.3-kw max. visual, aural. Antenna: 1145-ft above av. terrain, 945-ft. above ground, 1611-ft. above sea level.

Latitude	33°	21'	14"
Longitude	89°	09'	00"

Note: Latitude and longitude coordinates shown are based on the North American Datum of 1927 (NAD 27) as currently required by the Mass Media Bureau of the FCC.

Ownership: Mississippi Authority for ETV.

Began Operation: Station operating; no on-air date

Personnel:

Marie Antoon, Executive Director.

Becky Cade, Director of Administration.

Dick Rizzo, News & Public Affairs Director.

Robert Lockhart, Director of Technical Services.

Jerry Ladd, Chief Network Engineer.

Maggie Gibson, Business Services Director.

Art Starkey, Program Director.

Gene Edwards, Director of Content Development.

Darryl Moses, Production Manager.

Brenda Busby, Traffic Manager.

Randy Tinney, Public Relations Director.

WMAB-TV
Mississippi State
Ch. 2

Licensee: Mississippi Authority for ETV, 3825 Ridgewood Rd., Jackson, MS 39211.

Studio: 3825 Ridgewood Rd., Jackson, MS 39211.

Mailing Address: 3825 Ridgewood Rd., Jackson, MS 39211.

Phones: 601-432-6565; 800-922-9698. **Fax:** 601-432-6654.

Email: jerry.ladd@mpbonline.org **Web Site:** http://www.etv.state.ms.us

Technical Facilities: Channel No. 2 (54-60 MHz). Authorized power: 100-kw visual, aural. Antenna: 1243-ft above av. terrain, 1047-ft. above ground, 1713-ft. above sea level.

Latitude	33°	21'	14"
Longitude	89°	09'	00"

Note: Latitude and longitude coordinates shown are based on the North American Datum of 1927 (NAD 27) as currently required by the Mass Media Bureau of the FCC.

Ownership: Mississippi Authority for ETV.

Began Operation: July 4, 1971.

Personnel:

Marie Antoon, Executive Director.

Becky Cade, Director of Administration.

Dick Rizzo, News & Public Affairs Director.

Robert Lockhart, Director of Technical Services.

Jerry Ladd, Chief Network Engineer.

Maggie Gibson, Business Services Director.

Art Starkey, Program Director.

Gene Edwards, Director of Content Development.

Darryl Moses, Production Manager.

Brenda Busby, Traffic Manager.

Randy Tinney, Public Relations Director.

WMAV-DT
Oxford
Ch. 36

Grantee: Mississippi Authority for ETV, 3825 Ridgewood Rd., Jackson, MS 39211.

Studio: 3825 Ridgewood Rd., Jackson, MS 39211.

Mailing Address: 3825 Ridgewood Rd., Jackson, MS 39211.

Phones: 601-432-6565; 800-922-9698. **Fax:** 601-432-6654.

Email: jerry.ladd@mpbonline.org **Web Site:** http://www.etv.state.ms.us

Technical Facilities: Channel No. 36 (602-608 MHz). Authorized power: 225-kw max. visual, aural. Antenna: 1381-ft above av. terrain, 1276-ft. above ground, 1739-ft. above sea level.

Latitude	34°	17'	28"
Longitude	89°	42'	21"

Note: Latitude and longitude coordinates shown are based on the North American Datum of 1927 (NAD 27) as currently required by the Mass Media Bureau of the FCC.

Ownership: Mississippi Authority for ETV.

Began Operation: Station operating under Special Temporary Authority at 6.4-kw max. visual; no on-air date

Personnel:

Marie Antoon, Executive Director.

Becky Cade, Director of Administration.

Dick Rizzo, News & Public Affairs Director.

Robert Lockhart, Director of Technical Services.

Jerry Ladd, Chief Network Engineer.

Maggie Gibson, Business Services Director.

Art Starkey, Program Director.

Gene Edwards, Director of Content Development.

Darryl Moses, Production Manager.

Brenda Busby, Traffic Manager.

Randy Tinney, Public Relations Director.

WMAV-TV
Oxford
Ch. 18

Licensee: Mississippi Authority for ETV, 3825 Ridgewood Rd., Jackson, MS 39211.

Studio: 3825 Ridgewood Dr., Jackson, MS 39211.

Mailing Address: 3825 Ridgewood Rd., Jackson, MS 39211.

Phones: 601-432-6565; 800-992-9698. **Fax:** 601-432-6654.

Email: jerry.ladd@mpbonline.org **Web Site:** http://www.etv.state.ms.us

Technical Facilities: Channel No. 18 (494-500 MHz). Authorized power: 1100-kw max. visual, aural. Antenna: 1378-ft above av. terrain, 1273-ft. above ground, 1736-ft. above sea level.

Latitude	34°	17'	28"
Longitude	89°	42'	21"

Transmitter: 12-mi. WSW of Oxford.

Note: Latitude and longitude coordinates shown are based on the North American Datum of 1927 (NAD 27) as currently required by the Mass Media Bureau of the FCC.

Ownership: Mississippi Authority for ETV.

Began Operation: May 19, 1972.

Personnel:

Marie Antoon, Executive Director.

Becky Cade, Director of Administration.

Dick Rizzo, News & Public Affairs Director.

Robert Lockhart, Director of Technical Services.

Jerry Ladd, Chief Network Engineer.

Maggie Gibson, Business Services Director.

Art Starkey, Program Director.

Gene Edwards, Director of Content Development.

Darryl Moses, Production Manager.

Brenda Busby, Traffic Manager.

Randy Tinney, Public Relations Director.

Missouri

KOZJ
Joplin
Ch. 26

Licensee: Board of Governors of Missouri State U., 901 S National Ave, Springfield, MO 65897.

Studio: 901 S. National Ave., Springfield, MO 65804.

Mailing Address: 901 S. National Ave., Springfield, MO 65804.

Phone: 417-836-3500. **Fax:** 417-836-3569.

Email: arlendiamond@missouristate.edu **Web Site:** http://www.optv.org

Technical Facilities: Channel No. 26 (542-548 MHz). Authorized power: 51.3-kw max. visual, aural. Antenna: 932-ft above av. terrain, 850-ft. above ground, 1900-ft. above sea level.

Latitude	37°	04'	37"
Longitude	94°	32'	15"

Transmitter: 1928 W. 13th St.

Note: Latitude and longitude coordinates shown are based on the North American Datum of 1927 (NAD 27) as currently required by the Mass Media Bureau of the FCC.

Ownership: Board of Governors of Missouri State U.

Began Operation: June 1, 1986.

Personnel:

Arlen Diamond, President, General Manager & Director of Broadcast Services.

Tammy Wiley, Assistant to the Director.

Tina Stillwell, Manager of Underwriting, Outreach & Volunteers.

Brent Moore, Chief Engineer.

Janet Bowman, Office Manager.

Tom Carter, Programming & Production Manager.

Monica Cataldo, Traffic Manager.

Lolita Albers, Educational Services Manager.

Lori Street, Membership Manager.

KOZJ-DT
Joplin
Ch. 25

Licensee: Board of Governors of Missouri State U., 901 S National Ave, Springfield, MO 65897.

Studio: 901 S. National Ave., Springfield, MO 65804.

Mailing Address: 901 S. National Ave., Springfield, MO 65804.

Phone: 417-836-3500. **Fax:** 417-836-3569.

Email: arlendiamond@missouristate.edu **Web Site:** http://www.optv.org

Technical Facilities: Channel No. 25 (536-542 MHz). Authorized power: 55-kw max. visual, aural. Antenna: 922-ft above av. terrain, 850-ft. above ground, 1895-ft. above sea level.

Latitude	37°	04'	37"
Longitude	94°	32'	15"

Transmitter: 1928 W. 13th St.

Note: Latitude and longitude coordinates shown are based on the North American Datum of 1927 (NAD 27) as currently required by the Mass Media Bureau of the FCC.

Ownership: Board of Governors of Missouri State U.

Began Operation: Station operating; no on-air date

Personnel:

Arlen Diamond, President, General Manager & Director of Broadcast Services.

Tammy Wiley, Assistant to the Director.

Tina Stillwell, Manager of Underwriting, Outreach & Volunteers.

Brent Moore, Chief Engineer.

Janet Bowman, Office Manager.

Tom Carter, Programming & Production Manager.

Monica Cataldo, Traffic Manager.

Lolita Albers, Educational Services Manager.

Lori Street, Membership Manager.

KCPT
Kansas City
Ch. 19

Licensee: Public Television 19 Inc., 125 E 31st St, Kansas City, MO 64108.

Studio: 125 E. 31st St., Kansas City, MO 64108.

Mailing Address: 125 E. 31st St., Kansas City, MO 64108.

Phone: 816-756-3580. **Fax:** 816-931-2500.

Email: kcpt@kcpt.org **Web Site:** http://www.kcpt.org

Technical Facilities: Channel No. 19 (500-506 MHz). Authorized power: 1137.6-kw max. visual, aural. Antenna: 1165-ft above av. terrain, 1222-ft. above ground, 2049-ft. above sea level.

Latitude	39°	04'	59"
Longitude	94°	28'	49"

Transmitter: 2100 Stark St., Kansas City.

Note: Latitude and longitude coordinates shown are based on the North American Datum of 1927 (NAD 27) as currently required by the Mass Media Bureau of the FCC.

Satellite Earth Station: Acrodyne; Collins, 10-meter.

Ownership: Public TV 19 Inc.

Began Operation: March 22, 1961.

Personnel:

William T. Reed, President & Chief Executive Officer.

Cynthia Smith, Vice President, Content & Communication.

Terry Rinehart, Vice President, Educational Services.

Bob Hagg, Engineering Director.

Karen Button, Finance & Human Resources Director.

Grenetha Baldwin, Program Coordinator & Broadcast Operations Director.

Jim Kanki, Individual Giving Director.

Frank Marshall, Chief Operations Officer, Promotions & Production.

Bonnie Rabicoff, Chief Development Director, Membership & Pledge.

Nick Haines, Public & Executive Affairs Director.

KCPT-DT
Kansas City
Ch. 18

Licensee: Public Television 19 Inc., 125 E. 31st St., Kansas City, MO 64108.

Studio: 125 E. 31st St., Kansas City, MO 64108.

Mailing Address: 125 E. 31st St., Kansas City, MO 64108.

Phone: 816-756-3580. **Fax:** 816-931-2500.

Email: kcpt@kcpt.org **Web Site:** http://www.kcpt.org

Technical Facilities: Channel No. 18 (494-500 MHz). Authorized power: 55-kw max. visual, aural. Antenna: 1165-ft above av. terrain, 1191-ft. above ground, 2018-ft. above sea level.

Latitude	39°	04'	59"
Longitude	94°	28'	49"

Transmitter: 2100 Stark St.

Note: Latitude and longitude coordinates shown are based on the North American Datum of 1927 (NAD 27) as currently required by the Mass Media Bureau of the FCC.

Ownership: Public TV 19 Inc.

Began Operation: October 1, 1998.

Personnel:

William T. Reed, President & Chief Executive Officer.

Cynthia Smith, Vice President, Content & Communication.

Terry Rinehart, Vice President, Educational Services.

Bob Hagg, Engineering Director.

Karen Button, Finance & Human Resources Director.

Grenetha Baldwin, Program Coordinator & Broadcast Operations Director.

Jim Kanki, Individual Giving Director.

Frank Marshall, Chief Operations Officer, Promotions & Production.

Bonnie Rabicoff, Chief Development Director, Membership & Pledge.

Nick Haines, Public & Executive Affairs Director.

KMOS-DT
Sedalia
Ch. 15

Licensee: Board of Governors of Central Missouri State U., Wood 11, Office of Broadcast Services, Warrensburg, MO 64093.

Studio: Wood Bldg., Central Missouri State U. Campus, Warrensburg, MO 64093.

Mailing Address: Central Missouri State U., Wood Bldg., Warrensburg, MO 64093.

Phone: 660-543-4155. **Fax:** 660-543-8863.

Email: rolas@kmos.org **Web Site:** http://www.kmos.org

Technical Facilities: Channel No. 15 (476-482 MHz). Authorized power: 322-kw max. visual, aural. Antenna: 1978-ft above av. terrain, 1965-ft. above ground, 2838-ft. above sea level.

Latitude	38°	37'	36"
Longitude	92°	52'	03"

Note: Latitude and longitude coordinates shown are based on the North American Datum of 1927 (NAD 27) as currently required by the Mass Media Bureau of the FCC.

Ownership: Central Missouri State U. Board of Governors.

Began Operation: Station operating; no on-air date.

Personnel:

Donald W. Peterson, Broadcasting Services Director.

Fred Hunt, Operations Coordinator.

John Long, Chief Engineer.

Sarah Bailey, Administrative Finance Coordinator.

Dorothy McGrath, Manager of TV Programs.

Michael O'Keefe, Program Services Manager.

Roy Millen, Production Coordinator.

Kathy Forste, Traffic Specialist.

Mark Pearce, Underwriting Coordinator.

KMOS-TV
Sedalia
Ch. 6

Licensee: Board of Governors of Central Missouri State U., Wood 11, Office of Broadcast Services, Warrensburg, MO 64093.

Studio: Wood Bldg., Central Missouri State U., Warrensburg, MO 64093.

Mailing Address: Central Missouri State U., Wood Bldg., Warrensburg, MO 64093.

Phone: 660-543-4155. **Fax:** 660-543-8863.

Email: rolas@kmos.org **Web Site:** http://www.kmos.org

Technical Facilities: Channel No 6 (82-88 MHz). Authorized power: 100-kw & 97.7-kw horizontal visual, 22-kw aural. Antenna: 1975-ft above av. terrain, 1962-ft. above ground, 2835-ft. above sea level.

Latitude	38°	37'	36"
Longitude	92°	52'	03"

Transmitter: 3.3-mi. S of Syracuse, Morgan County.

Note: Latitude and longitude coordinates shown are based on the North American Datum of 1927 (NAD 27) as currently required by the Mass Media Bureau of the FCC.

Multichannel TV Sound: Stereo only.

Satellite Earth Station: Collins, 10-meter; Collins receivers.

Radio Stations(s): KCMW-FM, 100-kw, 90.9 MHz (No. 215), 410-ft.

Ownership: Central Missouri State U. Board of Governors.

Began Operation: July 8, 1954.

Personnel:

Donald W. Peterson, Broadcasting Services Director.

Michael O'Keefe, Program Services Manager.

Fred Hunt, Operations Coordinator.

John Long, Chief Engineer.

Sarah Bailey, Administrative Finance Coordinator.

Dorothy McGrath, Manager of TV Programs.

Roy Millen, Production Coordinator.

Kathy Forste, Traffic Specialist.

Mark A. Pearce, Underwriting Coordinator.

KOZK
Springfield
Ch. 21

Licensee: Board of Governors of Missouri State U., 901 S National Ave, Springfield, MO 65897.

Studio: 901 S. National Ave., Springfield, MO 65804.

Mailing Address: 901 S. National Ave., Springfield, MO 65804.

Phone: 417-836-3500. **Fax:** 417-836-3569.

Email: arlendiamond@missouristate.edu **Web Site:** http://www.optv.org

Technical Facilities: Channel No. 21 (512-518 MHz). Authorized power: 1188-kw max. visual, aural. Antenna: 2024-ft above av. terrain, 1926-ft. above ground, 3491-ft. above sea level.

Latitude	37°	10'	11"
Longitude	92°	56'	30"

Note: Latitude and longitude coordinates shown are based on the North American Datum of 1927 (NAD 27) as currently required by the Mass Media Bureau of the FCC.

Satellite Earth Station: Collins, 10-meter.

Ownership: Board of Governors of Missouri State U.

Began Operation: January 20, 1975.

Personnel:

Arlen Diamond, President, General Manager & Director of Broadcast Services.

Tammy Wiley, Assistant to the Director.

Tina Stillwell, Manager of Underwriting, Outreach & Volunteers.

Brent Moore, Chief Engineer.

Janet Bowman, Office Manager.

Tom Carter, Programming & Production Manager.

Monica Cataldo, Traffic Manager.

Lolita Albers, Eductional Services Manager.

Lori Street, Membership Manager.

KOZK-DT
Springfield
Ch. 23

Licensee: Board of Governors of Missouri State U., 901 S National Ave, Springfield, MO 65897.

Studio: 901 S. National Ave., Springfield, MO 65804.

Mailing Address: 901 S. National Ave., Springfield, MO 65804.

Phone: 417-836-3500. **Fax:** 417-836-3569.

Email: arlendiamond@missouristate.edu **Web Site:** http://www.optv.org

Technical Facilities: Channel No. 23 (524-530 MHz). Authorized power: 100-kw max. visual, aural. Antenna: 2024-ft above av. terrain, 1926-ft. above ground, 3491-ft. above sea level.

Latitude	37°	10'	11"
Longitude	92°	56'	30"

Note: Latitude and longitude coordinates shown are based on the North American Datum of 1927 (NAD 27) as currently required by the Mass Media Bureau of the FCC.

Ownership: Board of Governors of Missouri State U.

Began Operation: Station operating; no on-air date.

Personnel:

Arlen Diamond, President, General Manager & Director of Broadcast Services.

Tammy Wiley, Assistant to the Director.

Tina Stillwell, Manager of Underwriting, Outreach & Volunteers.

Brent Moore, Chief Engineer.

Janet Bowman, Office Manager.

Tom Carter, Programming & Production Manager.

Monica Cataldo, Traffic Manager.

Lori Street, Membership Manager.

Lolita Albers, Educational Services Manager.

KETC
St. Louis
Ch. 9

Licensee: St. Louis Regional Educational & Public TV Commission, 3655 Olive St., St. Louis, MO 63108-3601.

Studio: 3655 Olive St., St. Louis, MO 63108-3601.

Mailing Address: 3655 Olive St., St. Louis, MO 63108-3601.

Phones: 314-512-9000; 800-729-9966. **Fax:** 314-512-9005.

Email: letters@ketc.org **Web Site:** http://www.ketc.org

Technical Facilities: Channel No. 9 (186-192 MHz). Authorized power: 316-kw visual, 31.6-kw aural. Antenna: 1072-ft above av. terrain, 1037-ft. above ground, 1613-ft. above sea level.

Latitude	38°	28'	56"
Longitude	90°	23'	53"

Transmitter: Hageman & Butler Hill Rd.

Note: Latitude and longitude coordinates shown are based on the North American Datum of 1927 (NAD 27) as currently required by the Mass Media Bureau of the FCC.

Multichannel TV Sound: Stereo and separate audio program.

Satellite Earth Station: Harris; Vertex, 10-meter; General Instrument receivers.

Ownership: St. Louis Regional Educational & Public TV Commission.

Began Operation: September 20, 1954.

Personnel:

James Baum, President & Chief Executive Officer.

Chrys Marlow, Engineering & Operations Director.

Richard Skalski, Vice President & Chief Financial Officer.

Patricia Kistler, Chief Programming Director.

Suzanne Hudson-Smith, Corporate Gifts Manager.

Dean Orten, Senior Vice President, Development.

Patrick Murphy, Executive Producer

Terri Gates, Public Relations Manager.

Don Baggett, Traffic Manager.

Amy Shaw, Education Services Director.

KETC-DT
St. Louis
Ch. 39

Licensee: St. Louis Regional Educational & Public TV Commission, 3655 Olive St., St. Louis, MO 63108-3601.

Studio: 3655 Olive St., St. Louis, MO 63108-3601.

Mailing Address: 3655 Olive St., St. Louis, MO 63108-3601.

Phones: 314-512-9000; 800-729-9966. **Fax:** 314-512-9005.

Email: letters@ketc.org **Web Site:** http://www.ketc.org

Technical Facilities: Channel No. 39 (320-626 MHz). Authorized power: 125-kw max. visual, aural. Antenna: 911-ft above av. terrain, 876-ft. above ground, 1452-ft. above sea level.

Latitude	38°	28'	56"
Longitude	90°	23'	53"

Transmitter: 5489 Butler Hill Rd.

Note: Latitude and longitude coordinates shown are based on the North American Datum of 1927 (NAD 27) as currently required by the Mass Media Bureau of the FCC.

Ownership: St. Louis Regional Educational & Public TV Commission.

Began Operation: October 1, 2001.

Personnel:

James Baum, President & Chief Executive Officer.

Chrys Marlow, Engineering & Operations Director.

Richard Skalski, Vice President & Chief Financial Officer.

Patricia Kistler, Chief Programming Director.

Suzanne Hudson-Smith, Corporate Gifts Manager.

Dean Orten, Senior Vice President, Development.

Patrick Murphy, Executive Producer.

Terri Gates, Public Relations Manager.

Amy Shaw, Education Services Director.

Don Baggett, Traffic Manager.

Montana

KUSM
Bozeman
Ch. 9

Licensee: Montana State U., Visual Communications Bldg., Room 183, Bozeman, MT 59717.

Studio: Visual Communications Bldg. 183, Montana State U., Bozeman, MT 59717.

Mailing Address: Visual Communications Bldg. 183, Montana State U., Bozeman, MT 59717.

Phone: 406-994-3437. **Fax:** 406-994-6545.

Email: chris_seifert@montanapbs.org **Web Site:** http://www.montanapbs.org

Technical Facilities: Channel No. 9 (186-192 MHz). Authorized power: 44-kw visual, aural. Antenna: 909-ft above av. terrain, 335-ft. above ground, 6945-ft. above sea level.

Latitude	45°	40'	24"
Longitude	110°	52'	02"

Note: Latitude and longitude coordinates shown are based on the North American Datum of 1927 (NAD 27) as currently required by the Mass Media Bureau of the FCC.

Satellite Earth Station: Acrodyne; Satcom Technologies, 5-meter Ku-band; Scientific-Atlanta, M/A-Com receivers.

Ownership: Montana U. System Board of Regents.

Began Operation: October 1, 1984.

Personnel:

Jack Hyyppa, Station Manager.

Dean Lawver, Chief Engineer.

Kathy Blanksma, Business Manager.

Gene Brodeur, Program Producer.

Aaron Pruitt, Program Director.

Bill Bilverstone, Promotion Director.

Steve Mallick, Production Manager.

George Cole, Development Director.

Paul Heitt-Rennie, Traffic & Continuity Manager.

Chris Seifert, Outreach Coordinator.

Eric Hyyppa, Information Technology Director.

KUSM-DT
Bozeman
Ch. 8

Licensee: Montana State U., Visual Communications Bldg., Room 183, Bozeman, MT 59717.

Studio: Visual Communications Bldg. 183, Montana State U., Bozeman, MT 59717.

Mailing Address: Visual Communications Bldg. 183, Montana State U, Bozeman, MT 59717.

Phone: 406-994-3437. **Fax:** 406-994-6545.

Email: chris_seifert@montanapbs.org **Web Site:** http://www.montanapbs.org

Technical Facilities: Channel No. 8 (180-186 MHz). Authorized power: 17.9-kw visual, aural. Antenna: 889-ft above av. terrain, 314-ft. above ground, 6925-ft. above sea level.

Latitude	45°	40'	24"
Longitude	110°	52'	02"

Note: Latitude and longitude coordinates shown are based on the North American Datum of 1927 (NAD 27) as currently required by the Mass Media Bureau of the FCC.

Ownership: Montana U. System Board of Regents.

Began Operation: Station operating; no on-air date

Personnel:

Jack Hyyppa, Station Manager.

Bill Bilverstone, Promotion Director.

Steve Mallick, Production Manager.

George Cole, Development Director.

Paul Heitt-Rennie, Traffic & Continuity Manager.

Chris Seifert, Outreach Coordinator.

Dean Lawver, Chief Engineer.

Eric Hyyppa, Information Technology Director.

Kathy Blanksma, Business Manager.

Gene Brodeur, Program Producer.

Aaron Pruitt, Program Director.

KUFM-DT
Missoula
Ch. 27

Licensee: The U. of Montana, PARTV Bldg., Room 180, Broadcast Media Center, Missoula, MT 59812.

Studio: PARTV 180, 32 Campus Dr, Missoula, MT 59812.

Mailing Address: PARTV 180, 32 Campus Dr, Missoula, MT 59812.

Phone: 406-243-4101. **Fax:** 406-243-3299.

Email: chris_seifert@montanapbs.org **Web Site:** http://www.montanapbs.org

Technical Facilities: Channel No. 27 (548-554 MHz). Authorized power: 11.9-kw max. visual, aural. Antenna: 2067-ft above av. terrain, 89-ft. above ground, 6250-ft. above sea level.

Latitude	46°	48'	09.3"
Longitude	113°	58'	20.6"

Note: Latitude and longitude coordinates shown are based on the North American Datum of 1927 (NAD 27) as currently required by the Mass Media Bureau of the FCC.

Ownership: Montana U. System Board of Regents.

Began Operation: Station operating; no on-air date

Personnel:

William Marcus, Station Manager & Program Director.

Daniel Dauterive, Operations Director.

Charles Lubrecht, Engineer.

Doug Drader, Engineer.

KUFM-TV
Missoula
Ch. 11

Licensee: The U. of Montana, PARTV Bldg., Room 180, Broadcast Media Center, Missoula, MT 59812.

Studio: U. of Montana, PARTV 180, 32 Campus Dr, Missoula, MT 59812.

Mailing Address: PARTV 180, 32 Campus Dr, Missoula, MT 59812.

Phone: 406-243-4101. **Fax:** 406-243-3299.

Email: chris_seifert@montanapbs.org **Web Site:** http://www.montanapbs.org

Technical Facilities: Channel No. 11 (198-204 MHz). Authorized power: 9.06-kw visual, aural. Antenna: 2070-ft above av. terrain, 102-ft. above ground, 6263-ft. above sea level.

Latitude	46°	48'	09"
Longitude	113°	58'	21"

Transmitter: Mount Dean Stone, approx. 5.6-mi. S of Missoula.

Digital Facilities: Channel No. 27 (548-554 MHz). Power: 11.9-kw max. visual, aural. Antenna: 2067-ft above av. terrain, 89-ft. above ground, 6250-ft. above sea level.

Latitude	46°	48'	09.3"
Longitude	113°	58'	20.6"

FCC Digital File Number: BMPEDT-20060620AAW. Granted: October 12, 2006.

Note: Latitude and longitude coordinates shown are based on the North American Datum of 1927 (NAD 27) as currently required by the Mass Media Bureau of the FCC.

Ownership: Montana U. System Board of Regents.

Began Operation: January 1, 1997.

Personnel:

William Marcus, Station Manager & Program Director.

Daniel Dauterive, Operations Director.

Charles Lubrecht, Engineer.

Doug Drader, Engineer.

Nebraska

KTNE-DT
Alliance
Ch. 24

Licensee: Nebraska Educational Telecommunications Commission, PO Box 83111, Lincoln, NE 68501.

Studio: 1800 N. 33rd St., Lincoln, NE 68501.

Mailing Address: PO Box 83111, Lincoln, NE 68501.

Phone: 402-472-3611. **Fax:** 402-472-1785.

Email: dfeingold2@unl.edu **Web Site:** http://www.mynptv.org

Technical Facilities: Channel No. 24 (530-536 MHz). Authorized power: 287-kw max. visual, aural. Antenna: 1444-ft above av. terrain, 1355-ft. above ground, 5594-ft. above sea level.

Latitude	41°	50'	27"
Longitude	103°	03'	18"

Note: Latitude and longitude coordinates shown are based on the North American Datum of 1927 (NAD 27) as currently required by the Mass Media Bureau of the FCC.

Ownership: Nebraska Educational Telecommunications Commission.

Began Operation: Station operating; no on-air date.

Personnel:

Rod Bates, Network General Manager.

Verle Finke, Production & Operations Manager.

David Feingold, Assistant General Manager, Educational Communications.

Steve Lenzen, National Sales Manager.

Bill Ganzel, News Director.

Michael Beach, Chief Technology Officer.

Randy Hanson, Business Manager.

Steve Graziano, Program Director.

Kate Templemeyer, Traffic Manager.

KTNE-TV
Alliance
Ch. 13

Licensee: Nebraska Educational Telecommunications Commission, PO Box 83111, Lincoln, NE 68501.

Studio: 1800 N. 33rd St., Lincoln, NE 68501.

Mailing Address: PO Box 83111, Lincoln, NE 68501.

Phones: 402-472-3611; 308-262-1138. **Fax:** 402-472-1785.

Email: dfeingold2@unl.edu **Web Site:** http://www.mynptv.org

Technical Facilities: Channel No. 13 (210-216 MHz). Authorized power: 316-kw visual, 31.6-kw aural. Antenna: 1542-ft above av. terrain, 1499-ft. above ground, 5749-ft. above sea level.

Latitude	41°	50'	24"
Longitude	103°	03'	18"

Transmitter: 4.5-mi. ESE of Angora.

Note: Latitude and longitude coordinates shown are based on the North American Datum of 1927 (NAD 27) as currently required by the Mass Media Bureau of the FCC.

Multichannel TV Sound: Stereo and separate audio program.

Satellite Earth Station: Harris; Vertex, 7.2-meter C-band; Standard Components, General Instrument receivers.

Radio Stations(s): KTNE-FM 91.1 MHz.

Ownership: Nebraska Educational Telecommunications Commission.

Began Operation: September 7, 1966.

Personnel:

Rod Bates, Network General Manager.

Verle Finke, Production & Operations Manager.

David Feingold, Assistant General Manager, Educational Communications.

Steve Lenzen, National Sales Manager.

Bill Ganzel, News Director.

Michael Beach, Chief Technology Officer.

Randy Hanson, Business Manager.

Steve Graziano, Program Director.

Kate Templemeyer, Traffic Manager.

KMNE-DT
Bassett
Ch. 15

Licensee: Nebraska Educational Telecommunications Commission, PO Box 83111, Lincoln, NE 68501.

Studio: 1800 N. 33rd St., Lincoln, NE 68501.

Mailing Address: PO Box 83111, Lincoln, NE 68501.

Phone: 402-472-3611. **Fax:** 462-472-1785.

Email: dfeingold2@unl.edu **Web Site:** http://www.mynptv.org

Technical Facilities: Channel No. 15 (476-482 MHz). Authorized power: 287-kw max. visual, aural. Antenna: 1401-ft above av. terrain, 1394-ft. above ground, 3914-ft. above sea level.

Latitude	42°	20'	05"
Longitude	99°	29'	02"

Transmitter: 17-mi. S & 2.5-mi. E of Bassett.

Note: Latitude and longitude coordinates shown are based on the North American Datum of 1927 (NAD 27) as currently required by the Mass Media Bureau of the FCC.

Ownership: Nebraska Educational Telecommunications Commission.

Began Operation: Station operating; no on-air date.

Personnel:

Rod Bates, Network General Manager.

Verle Finke, Production & Operations Manager.

David Feingold, Assistant General Manager, Educational Telecommunications.

Steve Lenzen, Local & National Sales Manager.

Bill Ganzel, News Director.

Michael Beach, Chief Technology Officer.

Randy Hanson, Business Manager.

Steve Graziano, Program Director.

Kate Templemeyer, Traffic Manager.

KMNE-TV
Bassett
Ch. 7

Licensee: Nebraska Educational Telecommunications Commission, PO Box 83111, Lincoln, NE 68501.

Studio: 1800 N. 33rd St., Lincoln, NE 68501.

Mailing Address: PO Box 83111, Lincoln, NE 68501.

Phones: 402-684-3850; 402-472-3611. **Fax:** 402-472-1785.

Email: dfeingold2@unl.edu **Web Site:** http://www.mynptv.org

Technical Facilities: Channel No. 7 (174-180 MHz). Authorized power: 316-kw visual, 31.6-kw aural. Antenna: 1487-ft above av. terrain, 1474-ft. above ground, 4000-ft. above sea level.

Latitude	42°	20'	05"
Longitude	99°	29'	02"

Transmitter: 17-mi. S & 2-mi. E of Bassett.

Note: Latitude and longitude coordinates shown are based on the North American Datum of 1927 (NAD 27) as currently required by the Mass Media Bureau of the FCC.

Satellite Earth Station: Harris; Vertex, 7.2-meter C-band; Standard Components receivers.

Radio Stations(s): KMNE-FM, 90.3 MHz.

Ownership: Nebraska Educational Telecommunications Commission.

Began Operation: September 1, 1967.

Personnel:

Rod Bates, Network General Manager.

Verle Finke, Production & Operations Manager.

David Feingold, Assistant General Manager, Educational Telecommunications.

Steve Lenzen, Local & National Sales Manager.

Bill Ganzel, News Director.

Michael Beach, Chief Technology Officer.

Randy Hanson, Business Manager.

Steve Graziano, Program Director.

Kate Templemeyer, Traffic Manager.

KHNE-DT
Hastings
Ch. 14

Licensee: Nebraska Educational Telecommunications Commission, PO Box 83111, Lincoln, NE 68501.

Studio: 1800 N. 33rd St., Lincoln, NE 68501.

Mailing Address: PO Box 83111, Lincoln, NE 68501.

Phone: 402-472-3611. **Fax:** 402-472-1785.

Email: dfeingold2@unl.edu **Web Site:** http://www.mynptv.org

Technical Facilities: Channel No. 14 (470-476 MHz). Authorized power: 200-kw max. visual, aural. Antenna: 1201-ft above av. terrain, 1207-ft. above ground, 3018-ft. above sea level.

Latitude	40°	46'	20"
Longitude	98°	05'	21"

Transmitter: 3-mi. E of Giltner, Hamilton County.

Note: Latitude and longitude coordinates shown are based on the North American Datum of 1927 (NAD 27) as currently required by the Mass Media Bureau of the FCC.

Ownership: Nebraska Educational Telecommunications Commission.

Began Operation: Station operating; no on-air date.

Personnel:

Rod Bates, Network General Manager.

Verle Finke, Production & Operations Manager.

David Feingold, Assistant General Manager, Educational Telecommunications.

Steve Lenzen, National Sales Manager.

Bill Ganzel, News Director.

Michael Beach, Chief Technology Officer.

Randy Hanson, Business Manager.

Steve Graziano, Program Director.

Kate Templemeyer, Traffic Manager.

KHNE-TV
Hastings
Ch. 29

Licensee: Nebraska Educational Telecommunications Commission, PO Box 83111, Lincoln, NE 68501.

Studio: 1800 N. 33rd St., Lincoln, NE 68501.

Mailing Address: PO Box 83111, Lincoln, NE 68501.

Phones: 402-694-3970; 402-472-3611. **Fax:** 402-472-1785.

Email: dfeingold2@unl.edu **Web Site:** http://www.mynptv.org

Technical Facilities: Channel No. 29 (560-566 MHz). Authorized power: 1568-kw max. visual, 156.8-kw aural. Antenna: 1216-ft above av. terrain, 1238-ft. above ground, 3049-ft. above sea level.

Latitude	40°	46'	20"
Longitude	98°	05'	21"

Transmitter: 3.5-mi. E of Giltner.

Note: Latitude and longitude coordinates shown are based on the North American Datum of 1927 (NAD 27) as currently required by the Mass Media Bureau of the FCC.

Multichannel TV Sound: Stereo and separate audio program.

Satellite Earth Station: RCA; Vertex, 7.2-meter C-band; Standard Electronics receivers.

Radio Stations(s): KHNE-FM 89.1 MHz.

Ownership: Nebraska Educational Telecommunications Commission.

Began Operation: November 18, 1968.

Personnel:

Rod Bates, Network General Manager.

Verle Finke, Production & Operations Manager.

David Feingold, Assistant General Manager, Educational Telecommunications.

Steve Lenzen, National Sales Manager.

Bill Ganzel, News Director.

Michael Beach, Chief Technology Officer.

Randy Hanson, Business Manager.

Steve Graziano, Program Director.

Kate Templemeyer, Traffic Manager.

KLNE-DT
Lexington
Ch. 26

Licensee: Nebraska Educational Telecommunications Commission, PO Box 83111, Lincoln, NE 68501.

Studio: 1800 N. 33rd St., Lincoln, NE 68501.

Mailing Address: PO Box 83111, Lincoln, NE 68501.

Phone: 402-472-3611. **Fax:** 402-472-1785.

Email: dfeingold2@unl.edu **Web Site:** http://www.mynptv.org

Technical Facilities: Channel No. 26 (542-548 MHz). Authorized power: 375-kw max. visual, aural. Antenna: 1086-ft above av. terrain, 1035-ft. above ground, 3420-ft. above sea level.

Latitude	40°	23'	05"
Longitude	99°	27'	30"

Transmitter: 1-mi. NE of Atlanta, Phelps County.

Note: Latitude and longitude coordinates shown are based on the North American Datum of 1927 (NAD 27) as currently required by the Mass Media Bureau of the FCC.

Ownership: Nebraska Educational Telecommunications Commission.

Began Operation: Station operating; no on-air date.

Personnel:

Rod Bates, Network General Manager.

Verle Finke, Production & Operations Manager.

David Feingold, Assistant General Manager, Educational Telecommunications.

Steve Lenzen, National Sales Manager.

Bill Ganzel, News Director.

Michael Beach, Chief Technology Officer

Randy Hanson, Business Manager

Steve Graziano, Program Director.

Kate Templemeyer, Traffic Manager.

KLNE-TV
Lexington
Ch. 3

Licensee: Nebraska Educational Telecommunications Commission, PO Box 83111, Lincoln, NE 68501.

Studio: 1800 N. 33rd St., Lincoln, NE 68501.

Mailing Address: PO Box 83111, Lincoln, NE 68501.

Phones: 308-337-2311; 402-472-3611. **Fax:** 402-472-1785.

Email: dfeingold2@unl.edu **Web Site:** http://www.mynptv.org

Technical Facilities: Channel No. 3 (60-66 MHz). Authorized power: 100-kw visual, 10-kw aural. Antenna: 1062-ft above av. terrain, 1065-ft. above ground, 3449-ft. above sea level.

Latitude	40°	23'	05"
Longitude	99°	27'	30"

Transmitter: 6-mi. SW of Holdrege on U.S. Rte. 6.

Note: Latitude and longitude coordinates shown are based on the North American Datum of 1927 (NAD 27) as currently required by the Mass Media Bureau of the FCC.

Multichannel TV Sound: Stereo and separate audio program.

Satellite Earth Station: Harris; Vertex, 7.2-meter C-band; Standard Electronics receivers.

Radio Stations(s): KLNE-FM, 88.7 MHz.

Ownership: Nebraska Educational Telecommunications Commission.

Began Operation: September 6, 1965.

Personnel:

Rod Bates, Network General Manager.

Verle Finke, Production & Operations Manager.

David Feingold, Assistant General Manager, Educational Telecommunications.

Steve Lenzen, National Sales Manager.

Bill Ganzel, News Director.

Michael Beach, Chief Technology Officer.

Randy Hanson, Business Manager.

Steve Graziano, Program Director.

Kate Templemeyer, Traffic Manager.

KUON-DT
Lincoln
Ch. 40

Licensee: Nebraska Educational Telecommunications Commission, PO Box 83111, Lincoln, NE 68501.

Studio: 1800 N. 33rd. St., Lincoln, NE 68501.

Mailing Address: PO Box 83111, Lincoln, NE 68501.

Phones: 402-472-3611; 402-944-2530. **Fax:** 402-472-1785.

Email: dfeingold2@unl.edu **Web Site:** http://www.mynptv.org

Technical Facilities: Channel No. 40 (626-632 MHz). Authorized power: 500-kw max. visual, aural. Antenna: 738-ft above av. terrain, 730-ft. above ground, 1906-ft. above sea level.

Latitude	41°	08'	18"
Longitude	96°	27'	19"

Transmitter: 1.25-mi. W, 3-mi. N of Memphis, NE.

Note: Latitude and longitude coordinates shown are based on the North American Datum of 1927 (NAD 27) as currently required by the Mass Media Bureau of the FCC.

Ownership: U. of Nebraska.

Began Operation: Station operating; no on-air date

Personnel:

Rod Bates, Network General Manager.

David Feingold, Assistant General Manager, Educational Telecommunications.

Verle Finke, Production & Operations Manager.

Steve Lenzen, National Sales Manager.

Bill Ganzel, News Director.

Michael Beach, Chief Technology Officer.

Randy Hanson, Business Manager.

Steve Graziano, Program Director.

Kate Templemeyer, Traffic Manager.

KUON-TV
Lincoln
Ch. 12

Licensee: Nebraska Educational Telecommunications Commission, PO Box 83111, Lincoln, NE 68501.

Studio: 1800 N. 33rd St., Lincoln, NE 68501.

Mailing Address: PO Box 83111, Lincoln, NE 68501.

Phones: 402-944-2530; 402-472-3611. **Fax:** 402-472-1785.

Email: dfeingold2@unl.edu **Web Site:** http://www.mynptv.org

Technical Facilities: Channel No. 12 (204-210 MHz). Authorized power: 316-kw visual, 31.6-kw aural. Antenna: 830-ft above av. terrain, 820-ft. above ground, 1995-ft. above sea level.

Latitude	41°	08'	18.1"
Longitude	96°	27'	19.2"

Transmitter: 1.25-mi. W, 3-mi. N of Memphis, NE.

Note: Latitude and longitude coordinates shown are based on the North American Datum of 1927 (NAD 27) as currently required by the Mass Media Bureau of the FCC.

Satellite Earth Stations: Harris; Andrew, 5.6-meter Ku-band; Vertex, 8.1-meter Ku-band; Vertex, 10-meter C-band; Andrew, 10-meter C-band; Standard Components, Scientific-Atlanta receivers.

Radio Stations(s): KUCV, 100 kw 91.1 mhz.

Ownership: U. of Nebraska. KUON-TV is repeated by the separately-owned stations licensed to the Nebraska Educational Telecommunications Commission.

Began Operation: November 1, 1954.

Personnel:

Rod Bates, Network General Manager.

David Feingold, Assistant General Manager, Educational Telecommunications.

Verle Finke, Production & Operations Manager.

Steve Lenzen, National Sales Manager.

Bill Ganzel, News Director.

Michael Beach, Chief Technology Officer.

Randy Hanson, Business Manager.

Steve Graziano, Program Director.

Kate Templemeyer, Traffic Manager.

KRNE-DT
Merriman
Ch. 17

Licensee: Nebraska Educational Telecommunications Commission, PO Box 83111, Lincoln, NE 68501.

Studio: 1800 N. 33rd St., Lincoln, NE 68501.

Mailing Address: PO Box 83111, Lincoln, NE 68501.

Phone: 402-472-3611. **Fax:** 402-472-1785.

Email: dfeingold2@unl.edu **Web Site:** http://www.mynptv.org

Technical Facilities: Channel No. 17 (488-494 MHz). Authorized power: 372-kw max. visual, aural. Antenna: 856-ft above av. terrain, 778-ft. above ground, 4318-ft. above sea level.

Latitude	42°	40'	37"
Longitude	101°	42'	39"

Transmitter: 17-mi. S of Merriman.

Note: Latitude and longitude coordinates shown are based on the North American Datum of 1927 (NAD 27) as currently required by the Mass Media Bureau of the FCC.

Ownership: Nebraska Educational Telecommunications Commission.

Began Operation: Station operating; no on-air date.

Personnel:

Rod Bates, Network General Manager.

Verle Finke, Production & Operations Manager.

David Feingold, Assistant General Manager, Educational Telecommunications.

Steve Lenzen, National Sales Manager.

Bill Ganzel, News Director.

Michael Beach, Chief Technology Officer.

Randy Hanson, Business Manager.

Steve Graziano, Program Director.

Kate Templemeyer, Traffic Manager.

KRNE-TV
Merriman
Ch. 12

Licensee: Nebraska Educational Telecommunications Commission, PO Box 83111, Lincoln, NE 68501.

Studio: 1800 N. 33rd St., Lincoln, NE 68501.

Mailing Address: PO Box 83111, Lincoln, NE 68501.

Phones: 308-684-3300; 402-472-3611. **Fax:** 402-472-1785.

Email: dfeingold2@unl.edu **Web Site:** http://www.mynptv.org

Technical Facilities: Channel No. 12 (204-210 MHz). Authorized power: 316-kw visual, 31.6-kw aural. Antenna: 1066-ft above av. terrain, 1029-ft. above ground, 4567-ft. above sea level.

Latitude	42°	40'	37.9"
Longitude	101°	42'	39.0"

Transmitter: 17-mi. S of Merriman.

Note: Latitude and longitude coordinates shown are based on the North American Datum of 1927 (NAD 27) as currently required by the Mass Media Bureau of the FCC.

Multichannel TV Sound: Stereo and separate audio program.

Satellite Earth Station: Harris; Vertex, 7.2-meter C-band.

Radio Stations(s): KRNE-FM 91.5 MHz.

Ownership: Nebraska Educational Telecommunications Commission.

Began Operation: December 9, 1968.

Personnel:

Rod Bates, Network General Manager.

Verle Finke, Production & Operations Manager.

David Feingold, Assistant General Manager, Educational Telecommunications.

Steve Lenzen, National Sales Manager.

Bill Ganzel, News Director.

Michael Beach, Chief Technology Officer.

Randy Hanson, Business Manager.

Steve Graziano, Program Director.

Kate Templemeyer, Traffic Manager.

KXNE-DT
Norfolk
Ch. 16

Licensee: Nebraska Educational Telecommunications Commission, PO Box 83111, Lincoln, NE 68501.

Studio: 1800 N. 33rd St., Lincoln, NE 68501.

Mailing Address: PO Box 83111, Lincoln, NE 68501.

Phone: 402-585-4537. **Fax:** 402-472-1785.

Email: dfeingold2@unl.edu **Web Site:** http://www.mynptv.org

Technical Facilities: Channel No. 16 (482-488 MHz). Authorized power: 200-kw max. visual, aural. Antenna: 831-ft above av. terrain, 740-ft. above ground, 2526-ft. above sea level.

Latitude	42°	14'	15"
Longitude	97°	16'	41"

Note: Latitude and longitude coordinates shown are based on the North American Datum of 1927 (NAD 27) as currently required by the Mass Media Bureau of the FCC.

Ownership: Nebraska Educational Telecommunications Commission.

Began Operation: Station operating; no on-air date

Personnel:

Rod Bates, Network General Manager.

Verle Finke, Production & Operations Manager.

David Feingold, Assistant General Manager, Educational Telecommunications.

Steve Lenzen, National Sales Manager.

Bill Ganzel, News Director.

Michael Beach, Chief Technology Officer.

Randy Hanson, Business Manager.

Steve Graziano, Program Director.

Kate Templemeyer, Traffic Manager.

KXNE-TV
Norfolk
Ch. 19

Licensee: Nebraska Educational Telecommunications Commission, PO Box 83111, Lincoln, NE 68501.

Studio: 1800 N. 33rd St., Lincoln, NE 68501.

Mailing Address: PO Box 83111, Lincoln, NE 68501.

Phones: 402-585-4537; 402-472-3611. **Fax:** 402-472-1785.

Email: dfeingold2@unl.edu **Web Site:** http://www.mynptv.org

Technical Facilities: Channel No. 19 (500-506 MHz). Authorized power: 1683-kw max. visual, aural. Antenna: 1139-ft above av. terrain, 974-ft. above ground, 2760-ft. above sea level.

Latitude	42°	14'	15"
Longitude	97°	16'	41"

Transmitter: Hwy. 98, 5-mi. SW of Carroll.

Note: Latitude and longitude coordinates shown are based on the North American Datum of 1927 (NAD 27) as currently required by the Mass Media Bureau of the FCC.

Multichannel TV Sound: Stereo and separate audio program.

Satellite Earth Station: RCA; Vertex, 7.2-meter C-band; Standard Components receivers.

Radio Stations(s): KXNE-FM 89.3 MHz.

Ownership: Nebraska Educational Telecommunications Commission.

Began Operation: November 10, 1967.

Personnel:

Rod Bates, Network General Manager.

Verle Finke, Production & Operations Manager.

David Feingold, Assistant General Manager, Educational Telecommunications.

Steve Lenzen, National Sales Manager.

Bill Ganzel, News Director.

Michael Beach, Chief Technology Officer.

Randy Hanson, Business Manager.

Steve Graziano, Program Director.

Kate Templemeyer, Traffic Manager.

KPNE-DT
North Platte
Ch. 16

Licensee: Nebraska Educational Telecommunications Commission, PO Box 83111, Lincoln, NE 68501.

Studio: 1800 N. 33rd St., Lincoln, NE 68501.

Mailing Address: PO Box 83111, Lincoln, NE 68501.

Phone: 402-472-3611. **Fax:** 402-472-1785.

Email: dfeingold2@unl.edu **Web Site:** http://www.mynptv.org

Technical Facilities: Channel No. 16 (482-488 MHz). Authorized power: 372-kw max. visual, aural. Antenna: 758-ft above av. terrain, 732-ft. above ground, 3750-ft. above sea level.

Latitude	41°	06'	13"
Longitude	100°	58'	53"

Transmitter: 4-mi. S of Hershey.

Note: Latitude and longitude coordinates shown are based on the North American Datum of 1927 (NAD 27) as currently required by the Mass Media Bureau of the FCC.

Ownership: Nebraska Educational Telecommunications Commission.

Began Operation: Station operating; no on-air date.

Personnel:

Rod Bates, Network General Manager.

Verle Finke, Production & Operations Manager.

David Feingold, Assistant General Manager, Educational Telecommunications.

Steve Lenzen, National Sales Manager.

Bill Ganzel, News Director.

Michael Beach, Chief Technology Officer.

Randy Hanson, Business Manager.

Steve Graziano, Program Director.

Kate Templemeyer, Traffic Manager.

KPNE-TV
North Platte
Ch. 9

Licensee: Nebraska Educational Telecommunications Commission, PO Box 83111, Lincoln, NE 68501.

Studio: 1800 N. 33rd St., Lincoln, NE 68501.

Mailing Address: PO Box 83111, Lincoln, NE 68501.

Phones: 308-386-4415; 402-472-3611. **Fax:** 402-472-1785.

Email: dfeingold2@unl.edu **Web Site:** http://www.mynptv.org

Technical Facilities: Channel No. 9 (186-192 MHz). Authorized power: 316-kw visual, 31.6-kw aural. Antenna: 1094-ft above av. terrain, 1042-ft. above ground, 4252-ft. above sea level.

Latitude	41°	01'	22"
Longitude	101°	09'	14"

Note: Latitude and longitude coordinates shown are based on the North American Datum of 1927 (NAD 27) as currently required by the Mass Media Bureau of the FCC.

Satellite Earth Station: Harris; Vertex, 7.2-meter C-band; Standard Components receivers.

Radio Stations(s): KPNE-FM 91.7 MHz.

Ownership: Nebraska Educational Telecommunications Commission.

Began Operation: September 12, 1966.

Personnel:

Rod Bates, Network General Manager.

Verle Finke, Production & Operations Manager.

David Feingold, Assistant General Manager, Educational Telecommunications.

Steve Lenzen, National Sales Manager.

Bill Ganzel, News Director.

Michael Beach, Chief Technology Officer.

Randy Hanson, Business Manager.

Steve Graziano, Program Director.

Kate Templemeyer, Traffic Manager.

KYNE-DT
Omaha
Ch. 17

Licensee: Nebraska Educational Telecommunications Commission, PO Box 83111, Lincoln, NE 68501.

Studio: 1800 N. 33rd St., Lincoln, NE 68501.

Mailing Address: PO Box 83111, Lincoln, NE 68501.

Phone: 402-472-3611. **Fax:** 402-472-1785.

Email: dfeingold2@unl.edu **Web Site:** http://www.mynptv.org

Technical Facilities: Channel No. 17 (488-494 MHz). Authorized power: 200-kw max. visual, aural. Antenna: 384-ft above av. terrain, 329-ft. above ground, 1480-ft. above sea level.

Latitude	41°	15'	28"
Longitude	96°	00'	32"

Transmitter: 6-mi. S of Gretna.

Note: Latitude and longitude coordinates shown are based on the North American Datum of 1927 (NAD 27) as currently required by the Mass Media Bureau of the FCC.

Ownership: Nebraska Educational Telecommunications Commission.

Began Operation: Station operating; no on-air date.

Personnel:

Rod Bates, Network General Manager.

Verle Finke, Production & Operations Manager.

David Feingold, Assistant General Manager, Educational Telecommunications.

Steve Lenzen, National Sales Manager.

Bill Ganzel, News Director.

Michael Beach, Chief Technology Officer.

Randy Hanson, Business Manager.

Steve Graziano, Program Director.

Kate Templemeyer, Traffic Manager.

KYNE-TV
Omaha
Ch. 26

Licensee: Nebraska Educational Telecommunications Commission, PO Box 83111, Lincoln, NE 68501.

Studio: 1800 N. 33rd. St., Lincoln, NE 68501.

Mailing Address: PO Box 83111, Lincoln, NE 68501.

Phones: 402-554-2294; 402-472-3611. **Fax:** 402-472-1785.

Email: dfeingold2@unl.edu **Web Site:** http://www.mynptv.org

Technical Facilities: Channel No. 26 (542-548 MHz). Authorized power: 525-kw max. visual, 52.5-kw aural. Antenna: 425-ft above av. terrain, 356.3-ft. above ground, 1151-ft. above sea level.

Latitude	41°	15'	29"
Longitude	96°	00'	32"

Transmitter: U. of Nebraska at Omaha campus.

Note: Latitude and longitude coordinates shown are based on the North American Datum of 1927 (NAD 27) as currently required by the Mass Media Bureau of the FCC.

Ownership: Nebraska Educational Telecommunications Commission.

Began Operation: October 19, 1965.

Personnel:

Rod Bates, Network General Manager.

Verle Finke, Production & Operations Manager.

David Feingold, Assistant General Manager, Educational Telecommunications.

Steve Lenzen, National Sales Manager.

Bill Ganzel, News Director.

Michael Beach, Chief Technology Director.

Randy Hanson, Business Manager.

Steve Graziano, Program Director.

Kate Templemeyer, Traffic Manager.

Nevada

KLVX
Las Vegas
Ch. 10

Licensee: Clark County School District, 4210 Channel 10 Dr, Las Vegas, NV 89119.

Studio: 4210 Channel 10 Dr., Las Vegas, NV 89119.

Mailing Address: 4210 Channel 10 Dr., Las Vegas, NV 89119.

Phone: 702-799-1010. **Fax:** 702-799-2960.

Email: taxtell@vegaspbs.org **Web Site:** http://www.vegaspbs.org

Technical Facilities: Channel No. 10 (192-198 MHz). Authorized power: 294-kw visual, 35.5-kw aural. Antenna: 1220-ft above av. terrain, 176-ft. above ground, 3526-ft. above sea level.

Latitude	36°	00'	28"
Longitude	115°	00'	22"

Transmitter: 2-mi. SW of Henderson.

Note: Latitude and longitude coordinates shown are based on the North American Datum of 1927 (NAD 27) as currently required by the Mass Media Bureau of the FCC.

Multichannel TV Sound: Stereo and separate audio program.

Satellite Earth Stations: Harris; Andrew, 4.5-meter Ku-band; Vertex, 6.1-meter Ku-band.

Ownership: Clark County School District.

Began Operation: March 25, 1968.

Personnel:

Thomas Axtell, General Manager.

Martin Vodovoz, Chief Television Engineer.

Barbara Merman, Business Manager.

KLVX-DT
Las Vegas
Ch. 11

Licensee: Clark County School District, 4210 Channel 10 Dr., Las Vegas, NV 89119.

Studio: 4210 Channel 10 Dr., Las Vegas, NV 89119.

Mailing Address: 4210 Channel 10 Dr., Las Vegas, NV 89119.

Phone: 702-799-1010. **Fax:** 702-799-2960.

Email: taxtell@vegaspbs.org **Web Site:** http://www.vegaspbs.org

Technical Facilities: Channel No. 11 (198-204 MHz). Authorized power: 105-kw visual, aural. Antenna: 1217-ft above av. terrain, 144-ft. above ground, 3494-ft. above sea level.

Latitude	36°	00'	27"
Longitude	115°	00'	24"

Transmitter: Tower 6, Black Mountain antenna farm, 13.6-mi. SE of Las Vegas.

Note: Latitude and longitude coordinates shown are based on the North American Datum of 1927 (NAD 27) as currently required by the Mass Media Bureau of the FCC.

Ownership: Clark County School District.

Began Operation: Station operating; no on-air date

Personnel:

Thomas Axtell, General Manager.

Martin Vodovoz, Chief Television Engineer.

Barbara Merman, Business Manager.

KNPB
Reno
Ch. 5

Licensee: Channel 5 Public Broadcasting Inc., 1670 N. Virginia St., Reno, NV 89503.

Studio: 1670 N. Virginia St., Reno, NV 89503.

Mailing Address: 1670 N. Virginia St., Reno, NV 89503.

Phone: 775-784-4555. **Fax:** 775-784-1438.

Email: sherri@knpb.org **Web Site:** http://www.knpb.org

Technical Facilities: Channel No. 5 (76-82 MHz). Authorized power: 4.61-kw visual, aural. Antenna: 476-ft above av. terrain, 162-ft. above ground, 5590-ft. above sea level.

Latitude	39°	35'	02"
Longitude	119°	47'	55"

Note: Latitude and longitude coordinates shown are based on the North American Datum of 1927 (NAD 27) as currently required by the Mass Media Bureau of the FCC.

Multichannel TV Sound: Stereo and separate audio program.

Satellite Earth Station: Harris; Vertex, 4.5-meter Ku-band.

Ownership: Channel 5 Public Broadcasting Inc.

Began Operation: September 29, 1983.

Personnel:

Kliff Kuehl, President & Chief Executive Officer.

Evelyn Chmura, Technology & Operations Manager.

Fred Ihlow, Vice President, Technology.

Lee Nicholson, Business Manager.

Patricia Miller, Vice President, Programming, Education & Outreach.

Ron Smith, Vice President, Marketing & Development.

Jack Kelly, Vice President, Production.

Barbara Harmon, Programming Coordinator & Traffic Manager.

Betsy Oiskison, Project Manager.

KNPB-DT
Reno
Ch. 15

Licensee: Channel 5 Public Broadcasting Inc., 1670 N. Virginia St., Reno, NV 89503.

Studio: 1670 N. Virginia St., Reno, NV 89503.

Mailing Address: 1670 N. Virginia St., Reno, NV 89503.

Phone: 775-784-4555. **Fax:** 775-784-1438.

Email: sherri@knpb.org **Web Site:** http://www.knpb.org

Technical Facilities: Channel No. 15 (476-482 MHz). Authorized power: 32.3-kw max. visual, aural. Antenna: 490-ft above av. terrain, 177-ft. above ground, 5606-ft. above sea level.

Latitude	39°	35'	02"
Longitude	119°	47'	55"

Note: Latitude and longitude coordinates shown are based on the North American Datum of 1927 (NAD 27) as currently required by the Mass Media Bureau of the FCC.

Ownership: Channel 5 Public Broadcasting Inc.

Began Operation: High Definition. Station operating; no on-air date

Personnel:

Kliff Kuehl, President & Chief Executive Officer.

Fred Ihlow, Vice President, Technology.

Evelyn Chmura, Technology & Operations Manager.

Lee Nicholson, Business Manager.

Barbara Harmon, Programming Coordinator & Traffic Manager.

Patricia Miller, Vice President, Programming, Education & Outreach.

Ron Smith, Vice President, Marketing & Development.

Jack Kelly, Vice President, Production.

Betsy Oiskison, Project Manager.

New Hampshire

WENH-DT
Durham
Ch. 57

Licensee: U. of New Hampshire, 268 Mast Rd., Durham, NH 03824-4601.

Studio: Broadcast Center, 268 Mast Rd., Durham, NH 03824.

Mailing Address: 268 Mast Rd., Durham, NH 03824.

Phone: 603-868-1100. **Fax:** 603-868-7552.

Email: laustin@nhptv.org **Web Site:** http://www.nhptv.org

Technical Facilities: Channel No. 57 (728-734 MHz). Authorized power: 590-kw max. visual, aural. Antenna: 709-ft above av. terrain, 147-ft. above ground, 1233-ft. above sea level.

Latitude	43°	10'	33"
Longitude	71°	12'	29"

Transmitter: Saddleback Mountain.

Note: Latitude and longitude coordinates shown are based on the North American Datum of 1927 (NAD 27) as currently required by the Mass Media Bureau of the FCC.

Ownership: U. of New Hampshire.

Began Operation: Station operating; no on-air date.

Personnel:

Peter Frid, General Manager & Chief Executive Officer.

Brian Shepperd, Engineering Director.

Stephen Baker, Chief Financial Officer.

Mercedes Sabio, Programming Director.

Oennis Malloy, Development Director.

Kelly Clark, Educational TV Director.

Jeff Morris, Corporate Underwriting Director.

WENH-TV
Durham
Ch. 11

Licensee: U. of New Hampshire, 268 Mast Rd., Durham, NH 03824-4601.

Studio: Broadcast Center, 268 Mast Rd., Durham, NH 03824-4601.

Mailing Address: 268 Mast Rd., Durham, NH 03824-4601.

Phone: 603-868-1100. **Fax:** 603-868-7552.

Email: laustin@nhptv.org **Web Site:** http://www.nhptv.org

Technical Facilities: Channel No. 11 (198-204 MHz). Authorized power: 316-kw visual, 36.1-kw aural. Antenna: 993-ft above av. terrain, 447-ft. above ground, 1561-ft. above sea level.

Latitude	43°	10'	33"
Longitude	71°	12'	29"

Transmitter: Saddleback Mountain, Deerfield, NH.

Note: Latitude and longitude coordinates shown are based on the North American Datum of 1927 (NAD 27) as currently required by the Mass Media Bureau of the FCC.

Multichannel TV Sound: Stereo and separate audio program.

Satellite Earth Stations: Larcan; Vertex, 6.1-meter Ku-band; Vertex, 8.1-meter; Andrew, 10-meter C-band; Standard Components, Scientific-Atlanta, Drake receivers.

News Service: AP.

Ownership: U. of New Hampshire.

Began Operation: July 6, 1959.

Personnel:

Peter Frid, General Manager & Chief Executive Officer.

Brian Shepperd, Engineering Director.

Stephen Baker, Chief Financial Officer.

Mercedes Sabio, Programming Director.

Oennis Malloy, Development Director.

Kelly Clark, Educational TV Director.

Jeff Morris, Corporate Underwriting Director.

WEKW-DT
Keene
Ch. 49

Licensee: U. of New Hampshire, 268 Mast Rd., Durham, NH 03824.

Studio: 268 Mast Rd., Durham, NH 03824.

Mailing Address: 268 Mast Rd., Durham, NH 03824.

Phone: 603-868-1100. **Fax:** 603-868-7552.

Email: laustin@nhptv.org **Web Site:** http://www.nhptv.org

Technical Facilities: Channel No. 49 (680-686 MHz). Authorized power: 43-kw max. visual, aural. Antenna: 1083-ft above av. terrain, 476-ft. above ground, 1993-ft. above sea level.

Latitude	43°	02'	00"
Longitude	72°	22'	04"

Note: Latitude and longitude coordinates shown are based on the North American Datum of 1927 (NAD 27) as currently required by the Mass Media Bureau of the FCC.

Ownership: U. of New Hampshire.

Began Operation: May 3, 2002.

Personnel:

Peter Frid, General Manager & Chief Executive Officer.

Brian Shepperd, Director of Engineering.

Steven Baker, Chief Financial Officer.

Mercedes Sabio, Director of Programming.

Oennis Malloy, Director of Development.

Kelly Clark, Educational TV Director.

Jeff Morris, Director of Corporate Underwriting.

WEKW-TV
Keene
Ch. 52

Licensee: U. of New Hampshire, 268 Mast Rd., Durham, NH 03824-4601.

Studio: 268 Mast Rd., Durham, NH 03824-4601.

Mailing Address: 268 Mast Rd., Durham, NH 03824-4601.

Phone: 603-868-1100. **Fax:** 603-868-7552.

Email: laustin@nhptv.org **Web Site:** http://www.nhptv.org

Technical Facilities: Channel No. 52 (698-704 MHz). Authorized power: 94.5-kw max. visual, aural. Antenna: 1080-ft above av. terrain, 476-ft. above ground, 1993-ft. above sea level.

Latitude	43°	02'	00"
Longitude	72°	22'	04"

Transmitter: Derry Hill, 8-mi. NNW of Keene.

Note: Latitude and longitude coordinates shown are based on the North American Datum of 1927 (NAD 27) as currently required by the Mass Media Bureau of the FCC.

Ownership: U. of New Hampshire.

Began Operation: May 21, 1968.

Personnel:

Peter Frid, General Manager & Chief Executive Officer.

Brian Shepperd, Director of Engineering.

Steven Baker, Chief Financial Officer.

Mercedes Sabio, Director of Programming.

Oennis Malloy, Director of Development.

Kelly Clark, Educational TV Director.

Jeff Morris, Director of Corporate Underwriting.

WLED-DT
Littleton
Ch. 48

Licensee: U. of New Hampshire, 268 Mast Rd., Durham, NH 03824-4601.

Studio: 268 Mast Rd., Durham, NH 03824-4601.

Mailing Address: 268 Mast Rd., Durham, NH 03824-4601.

Phone: 603-868-1100. **Fax:** 603-868-7552.

Email: themailbox@nhptv.org **Web Site:** http://www.nhptv.org

Technical Facilities: Channel No. 48 (674-680 MHz). Authorized power: 45-kw max. visual, aural. Antenna: 1273-ft above av. terrain, 420-ft. above ground, 2441-ft. above sea level.

Latitude	44°	21'	10"
Longitude	71°	44'	15"

Note: Latitude and longitude coordinates shown are based on the North American Datum of 1927 (NAD 27) as currently required by the Mass Media Bureau of the FCC.

Ownership: U. of New Hampshire.

Began Operation: Station operating; no on-air date

Personnel:

Peter Frid, General Manager & Chief Executive Officer.

Brian Shepperd, Engineering Director.

Stephen Baker, Chief Financial Officer.

Mercedes Sabio, Program Director.

Oennis Malloy, Development Director.

Mark Oiessner, Production Director.

Jeff Morris, Underwriting Director.

Kelly Clark, Educational Television Director.

WLED-TV
Littleton
Ch. 49

Licensee: U. of New Hampshire, 268 Mast Rd., Durham, NH 03824-4601.

Studio: 268 Mast Rd., Durham, NH 03824-4601.

Mailing Address: 268 Mast Rd., Durham, NH 03824-4601.

Phone: 603-868-1100. **Fax:** 603-868-7552.

Email: themailbox@nhptv.org **Web Site:** http://www.nhptv.org

Technical Facilities: Channel No. 49 (680-686 MHz). Authorized power: 94-kw max. visual, 9.4-kw aural. Antenna: 1285-ft above av. terrain, 443-ft. above ground, 2426-ft. above sea level.

Latitude	44°	21'	10"
Longitude	71°	44'	15"

Transmitter: 1817 Mann Hill Rd.

Note: Latitude and longitude coordinates shown are based on the North American Datum of 1927 (NAD 27) as currently required by the Mass Media Bureau of the FCC.

Ownership: U. of New Hampshire.

Began Operation: February 8, 1968.

Personnel:

Peter Frid, General Manager & Chief Executive Officer.

Brian Shepperd, Engineering Director.

Stephen Baker, Chief Financial Officer.

Mercedes Sabio, Program Director.

Oennis Malloy, Development Director.

Mark Oiessner, Production Director.

Jeff Morris, Underwriting Director.

Kelly Clark, Educational Television Director.

New Jersey

WNJS
Camden
Ch. 23

Licensee: New Jersey Public Broadcasting Authority, PO Box 777, Trenton, NJ 08625-0777.

Studio: 25 S. Stockton St., Trenton, NJ 08608.

Mailing Address: PO Box 777, Trenton, NJ 08625-0777.

Phones: 609-777-5000; 973-648-3630. **Fax:** 609-633-2912.

Email: mwalsh@njn.org **Web Site:** http://www.njn.net/television

Technical Facilities: Channel No. 23 (524-530 MHz). Authorized power: 1530-kw max. visual, aural. Antenna: 866-ft above av. terrain, 853-ft. above ground, 965-ft. above sea level.

Latitude	39°	43'	41"
Longitude	74°	50'	39"

Transmitter: Arrow Lane, N of Chew Rd., Waterford Works, Waterford Twp.

Note: Latitude and longitude coordinates shown are based on the North American Datum of 1927 (NAD 27) as currently required by the Mass Media Bureau of the FCC.

Multichannel TV Sound: Stereo and separate audio program.

Ownership: New Jersey Public Broadcasting Authority.

Began Operation: October 23, 1972.

Personnel:

Elizabeth G. Christopherson, Executive Director & Chief Executive Officer.

Robert Prindible, Deputy Executive Director, Finance & Administration.

William Jobes, News & Public Affairs Director.

Bill Schnorbus, Engineering Director.

Andre Butts, Program Director.

Jo Anne Ruscio, Marketing & Communications Director.

Margot Walsh, Vice President, Development.

Janice Selinger, Deputy Executive Director, Production.

Stephen Priolo, Underwriter, NJN Foundation.

Eileen Mushinski, New Learning Ventures Director.

Freddie Chisholm, Director of Membership.

WNJS-DT
Camden
Ch. 22

Licensee: New Jersey Public Broadcasting Authority, PO Box 777, Trenton, NJ 08625.

Studio: 25 S. Stockton St., Trenton, NJ 08608.

Mailing Address: PO Box 777, Trenton, NJ 08625-0777.

Phones: 609-777-5000; 973-643-3630. **Fax:** 609-633-2912.

Email: mwalsh@njn.org **Web Site:** http://www.njn.net/television

Technical Facilities: Channel No. 22 (516-524 MHz). Authorized power: 197-kw max. visual, aural. Antenna: 866-ft above av. terrain, 853-ft. above ground, 965-ft. above sea level.

Latitude	39°	43'	41"
Longitude	24°	50'	39"

Note: Latitude and longitude coordinates shown are based on the North American Datum of 1927 (NAD 27) as currently required by the Mass Media Bureau of the FCC.

Ownership: New Jersey Public Broadcasting Authority.

Began Operation: Station operating; no on-air date

Personnel:

Elizabeth G. Christopherson, Executive Director & Chief Executive Officer.

Robert Prindible, Deputy Executive Director, Finance & Administration.

William Jobes, News & Public Affairs Director.

Bill Schnorbus, Engineering Director.

Andre Butts, Program Director.

Jo Anne Ruscio, Marketing & Communications Director.

Margot Walsh, Vice President, Development.

Janice Selinger, Deputy Executive Director, Production.

Freddie Chisholm, Director of Membership

Stephen Priolo, Underwriter, NJN Foundation.

Eileen Mushinski, New Learning Ventures Director.

WNJN
Montclair
Ch. 50

Licensee: New Jersey Public Broadcasting Authority, PO Box 777, Trenton, NJ 08625-0777.

Studio: 25 S. Stockton St., Trenton, NJ 08608.

Mailing Address: PO Box 777, Trenton, NJ 08625-0777.

Phones: 609-777-5000; 973-648-3630. **Fax:** 609-633-2912.

Email: mwalsh@njn.org **Web Site:** http://www.njn.net/television

Technical Facilities: Channel No. 50 (686-692 MHz). Authorized power: 1225-kw max. visual, aural. Antenna: 764-ft above av. terrain, 591-ft. above ground, 984-ft. above sea level.

Latitude	40°	51'	53"
Longitude	74°	12'	03"

Transmitter: Montclair State College, Little Falls.

Note: Latitude and longitude coordinates shown are based on the North American Datum of 1927 (NAD 27) as currently required by the Mass Media Bureau of the FCC.

Multichannel TV Sound: Stereo and separate audio program.

Ownership: New Jersey Public Broadcasting Authority.

Began Operation: June 2, 1973.

Personnel:

Elizabeth G. Christopherson, Executive Director & Chief Executive Officer.

Robert Prindible, Deputy Executive Director, Finance & Administration.

William Jobes, News & Public Affairs Director.

Bill Schnorbus, Engineering Director.

Andre Butts, Program Director.

Jo Anne Ruscio, Marketing & Communications Director.

Margot Walsh, Vice President, Development.

Janice Selinger, Deputy Executive Director, Production.

Stephen Priolo, Underwriter, NJN Foundation.

Eileen Mushinski, New Learning Ventures Director.

Freddie Chisholm, Director of Membership.

WNJN-DT
Montclair
Ch. 51

Licensee: New Jersey Public Broadcasting Authority, PO Box 777, Trenton, NJ 08625.

Studio: 25 S. Stockton St., Trenton, NJ 08608.

Mailing Address: PO Box 777, Trenton, NJ 08625-0777.

Phones: 609-777-5000; 973-643-3630. **Fax:** 609-633-2912.

Email: mwalsh@njn.org **Web Site:** http://www.njn.net/television

Technical Facilities: Channel No. 51 (692-698 MHz). Authorized power: 200-kw max. visual, aural. Antenna: 764-ft above av. terrain, 591-ft. above ground, 984-ft. above sea level.

Latitude	40°	51'	53"
Longitude	74°	12'	03"

Note: Latitude and longitude coordinates shown are based on the North American Datum of 1927 (NAD 27) as currently required by the Mass Media Bureau of the FCC.

Ownership: New Jersey Public Broadcasting Authority.

Began Operation: October 1, 2001. Standard and High Definition.

Personnel:

Elizabeth Christopherson, Executive Director & Chief Executive Officer.

Robert Prindible, Deputy Executive Director, Finance & Administration.

William Jobes, News & Public Affairs Director.

Bill Schnorbus, Engineering Director.

Andre Butts, Program Director.

Jo Anne Ruscio, Marketing & Communications Director.

Margot Walsh, Vice President, Development.

Janice Selinger, Deputy Executive Director, Production.

Stephen Priolo, Underwriter, NJN Foundation.

Eileen Mushinski, New Learning Ventures Director.

Freddie Chisholm, Director of Membership.

WNJB
New Brunswick
Ch. 58

Licensee: New Jersey Public Broadcasting Authority, PO Box 777, Trenton, NJ 08625-0777.

Studio: 25 S. Stockton St., Trenton, NJ 08608.

Mailing Address: PO Box 777, Trenton, NJ 08625-0777.

Phones: 609-777-5000; 973-648-3630. **Fax:** 609-633-2912.

Email: mwalsh@njn.org **Web Site:** http://www.njn.net/television

Technical Facilities: Channel No. 58 (734-740 MHz). Authorized power: 1320-kw max. visual, 198-kw aural. Antenna: 732-ft above av. terrain, 374-ft. above ground, 9222-ft. above sea level.

Latitude	40°	37'	17"
Longitude	74°	30'	15"

Transmitter: 7 Geiger Lane, Warren Twp.

Note: Latitude and longitude coordinates shown are based on the North American Datum of 1927 (NAD 27) as currently required by the Mass Media Bureau of the FCC.

Multichannel TV Sound: Stereo and separate audio program.

Ownership: New Jersey Public Broadcasting Authority.

Began Operation: June 2, 1973.

Personnel:

Elizabeth G. Christopherson, Executive Director & Chief Executive Officer.

Robert Prindible, Deputy Executive Director, Finance & Administration.

William Jobes, News & Public Affairs Director.

Bill Schnorbus, Engineering Director.

Andre Butts, Program Director.

Jo Anne Ruscio, Marketing & Communications Director.

Margot Walsh, Vice President, Development.

Janice Selinger, Deputy Executive Director of Production.

Freddie Chisholm, Director of Membership.

Stephen Priolo, Underwriter, NJN Foundation.

Eileen Mushinski, New Learning Ventures Director.

WNJB-DT
New Brunswick
Ch. 8

Grantee: New Jersey Public Broadcasting Authority, PO Box 777, Trenton, NJ 08625.

Studio: 25 S. Stockton St., Trenton, NJ 08608.

Mailing Address: PO Box 777, Trenton, NJ 08625-0777.

Phones: 609-777-5000; 973-648-3630. **Fax:** 609-633-2912.

Email: mwalsh@njn.org **Web Site:** http://www.njn.net/television

Technical Facilities: Channel No. 8 (180-186 MHz). Authorized power: 20.2-kw visual, aural. Antenna: 696-ft above av. terrain, 364-ft. above ground, 912-ft. above sea level.

Latitude	40°	37'	17"
Longitude	74°	30'	15"

Requests modification of CP for change to 11.2-kw visual, 971-ft above av. terrain, 971-ft. above ground, 1024-ft. above sea level lat. 40° 45' 22", long. 73° 59' 12"; BMPEDT-20070125ACC.

Transmitter: 7 Geiger Ln, Warren Twp.

Note: Latitude and longitude coordinates shown are based on the North American Datum of 1927 (NAD 27) as currently required by the Mass Media Bureau of the FCC.

Ownership: New Jersey Public Broadcasting Authority.

Began Operation: Station operating under Special Temporary Authority at 11-kw visual; no on-air date

Personnel:

Elizabeth Christopherson, Executive Director & Chief Executive Officer.

Robert Prindible, Deputy Executive Director, Finance and Administration.

William Jobes, News & Public Affairs Director.

William Schnorbus, Engineering Director.

Andre Butts, Program Director.

Jo Anne Ruscio, Marketing & Communications Director.

Margot Walsh, Vice President, Development.

Janice Selinger, Deputy Executive Director of Production.

Freddie Chisholm, Director of Membership.

Stephen Priolo, Underwriter, NJN Foundation.

Eileen Mushinski, New Learning Ventures Director.

WNET
Newark
Ch. 13

Licensee: Educational Broadcasting Corp., 450 W. 33rd St., New York, NY 10001.

Studio: 450 W. 33rd St., New York, NY 10001.

Mailing Address: 450 W. 33rd St., 6th Floor, New York, NY 10001.

Phones: 212-560-1313; 973-643-3315. **Fax:** 212-560-1314.

Email: web@thirteen.org **Web Site:** http://www.thirteen.org

Technical Facilities: Channel No. 13 (210-216 MHz). Authorized power: 58.9-kw & 42.7-kw horizontal visual, 7.94-kw aural. Antenna: 1637-ft above av. terrain, 1726-ft. above ground, 1738-ft. above sea level.

Latitude	40°	42'	43"
Longitude	74°	00'	49"

Requests CP for change to 123-kw visual, 1329-ft above av. terrain, 1322-ft. above ground, 1373-ft. above sea level lat. 40° 44' 54", long. 73° 59' 10"; BPCT-20040213AFP.

Note: Latitude and longitude coordinates shown are based on the North American Datum of 1927 (NAD 27) as currently required by the Mass Media Bureau of the FCC.

Multichannel TV Sound: Stereo and separate audio program.

Satellite Earth Stations: Larcan; Andrew, 7.6-meter C-band; Andrew, 7.9-meter C-band.

News Service: AP.

Ownership: Educational Broadcasting Corp.

Began Operation: September 16, 1962.

Personnel:

William F. Baker, President & Chief Executive Officer.

Paula A. Kerger, Station Manager.

Ken Winston, Broadcasting Executive Director.

Ken Devine, Vice President, Engineering.

Frank Graybill, Chief Engineer.

Catherine Schultheis, Marketing Director & Traffic Manager.

Claire Lieberwitz, Vice President, Development.

Stephen Carrol-Cahnmann, Digital Convergence Director.

WNET-DT
Newark
Ch. 61

Licensee: Educational Broadcasting Corp., 450 W. 33rd St., New York, NY 10001.

Studio: 450 W. 33rd St., New York, NY 10001.

Mailing Address: 450 W. 33rd St., 6th Floor, New York, NY 10001.

Phones: 212-560-1313; 973-643-3315. **Fax:** 212-560-1314.

Email: web@thirteen.org **Web Site:** http://www.thirteen.org

Technical Facilities: Channel No. 61 (752-758 MHz). Authorized power: 219-kw max. visual, aural. Antenna: 1470-ft above av. terrain, 1493-ft. above ground, 1506-ft. above sea level.

Latitude	40°	42'	43"
Longitude	74°	00'	49"

Note: Latitude and longitude coordinates shown are based on the North American Datum of 1927 (NAD 27) as currently required by the Mass Media Bureau of the FCC.

Ownership: Educational Broadcasting Corp.

Began Operation: July 11, 2001.

Personnel:

William F. Baker, President & Chief Executive Officer.

Paula A. Kerger, Station Manager.

Ken Devine, Vice President, Engineering.

Frank Graybill, Chief Engineer.

Catherine Schultheis, Marketing Director & Traffic Manager.

Claire Lieberwitz, Vice President, Development.

Ken Winston, Broadcasting Executive Director.

Stephen Carrol-Cahnmann, Digital Convergence Director.

WNJT
Trenton
Ch. 52

Licensee: New Jersey Public Broadcasting Authority, PO Box 777, Trenton, NJ 08625-0777.

Studios: 50 Park Place, Newark, NJ 07102; 25 S. Stockton St., Trenton, NJ 08608.

Mailing Address: PO Box 777, Trenton, NJ 08625-0777.

Phones: 609-777-5000; 973-643-3630. **Fax:** 609-633-2912.

Email: mwalsh@njn.org **Web Site:** http://www.njn.net/television

Technical Facilities: Channel No. 52 (698-704 MHz). Authorized power: 1950-kw max. visual, aural. Antenna: 873-ft above av. terrain, 925-ft. above ground, 984-ft. above sea level.

Latitude	40°	16'	58"
Longitude	74°	41'	11"

Transmitter: 3260 Brunswick Pike, Rte. 1, Lawrence Twp.

Note: Latitude and longitude coordinates shown are based on the North American Datum of 1927 (NAD 27) as currently required by the Mass Media Bureau of the FCC.

Multichannel TV Sound: Stereo and separate audio program.

Satellite Earth Stations: Comark; Microdyne, 4.5-meter KC-band; Andrew, 10-meter C-band; Standard Communications, Chapparal receivers.

News Services: National Business Wire, Dow Jones, AP.

Ownership: New Jersey Public Broadcasting Authority.

Began Operation: April 5, 1971.

Personnel:

Elizabeth G. Christopherson, Executive Director & Chief Executive Officer.

Robert Prindible, Deputy Executive Director, Finance & Administration.

Janice Selinger, Deputy Executive Director of Production.

William Jobes, News & Public Affairs Director.

Bill Schnorbus, Engineering Director.

Andre Butts, Program Director.

Jo Anne Ruscio, Marketing & Communications Director.

Margot Walsh, Vice President, Development.

Stephen Priolo, Underwriter, NJN Foundation.

Eileen Mushinski, New Learning Ventures Director.

Freddie Chisholm, Director of Membership.

WNJT-DT
Trenton
Ch. 43

Licensee: New Jersey Public Broadcasting Authority, PO Box 777, Trenton, NJ 08625-0777.

Studios: 50 Park Place, Newark, NJ 07102; 25 S. Stockton St., Trenton, NJ 08608.

Mailing Address: PO Box 777, Trenton, NJ 08625-0777.

Phones: 609-777-5000; 973-643-3630. **Fax:** 609-633-2912.

Email: mwalsh@njn.org **Web Site:** http://www.njn.net/television

Technical Facilities: Channel No. 43 (644-650 MHz). Authorized power: 46-kw max. visual, aural. Antenna: 873-ft above av. terrain, 925-ft. above ground, 984-ft. above sea level.

Latitude	40°	16'	58"
Longitude	74°	41'	11"

Note: Latitude and longitude coordinates shown are based on the North American Datum of 1927 (NAD 27) as currently required by the Mass Media Bureau of the FCC.

Ownership: New Jersey Public Broadcasting Authority.

Began Operation: Station operating; no on-air date.

Personnel:

Elizabeth G. Christopherson, Executive Director & Chief Executive Officer.

Robert Prindible, Deputy Executive Director, Finance & Administration.

Janice Selinger, Deputy Executive Director of Production.

William Jobes, News & Public Affairs Director.

Bill Schnorbus, Engineering Director.

Andre Butts, Program Director.

Margot Walsh, Vice President, Development.

Freddie Chisholm, Director of Membership.

Stephen Priolo, Underwriter, NJN Foundation.

Eileen Mushinski, New Learning Ventures Director.

Jo Anne Ruscio, Marketing & Communications Director.

WFME-DT
West Milford
Ch. 29

Licensee: Family Stations of New Jersey Inc., 4135 Northgate Blvd., Suite 1, Sacramento, CA 95834.

Studio: 289 Mount Pleasant Ave., West Orange, NJ 07052.

Mailing Address: 289 Mt. Pleasant Ave., West Orange, NJ 07052.

Phone: 973-736-3600. **Fax:** 973-736-4832.

Email: audiohq@aol.com **Web Site:** http://www.wfme-tv.com

Technical Facilities: Channel No. 29 (560-566 MHz). Authorized power: 200-kw max. visual, aural. Antenna: 548-ft above av. terrain, 141-ft. above ground, 761-ft. above sea level.

Latitude	40°	47'	18"
Longitude	74°	15'	19"

Transmitter: 289 Mount Pleasant Ave., West Orange.

Note: Latitude and longitude coordinates shown are based on the North American Datum of 1927 (NAD 27) as currently required by the Mass Media Bureau of the FCC.

Ownership: Family Stations Inc.

Began Operation: Standard Definition. Station operating; no on-air date

Personnel:

Harold Camping, General Manager.

Charles H. Menut, Station Manager & Chief Engineer.

George Robson, Public Affairs Director.

WFME-TV
West Milford
Ch. 66

Licensee: Family Stations of New Jersey Inc., 4135 Northgate Blvd., Suite 1, Sacramento, CA 95834.

Studio: 289 Mount Pleasant Ave., West Orange, NJ 07052.

Mailing Address: 289 Mt. Pleasant Ave., West Orange, NJ 07052.

Phone: 973-736-3600. **Fax:** 973-736-4832.

Email: audiohq@aol.com **Web Site:** http://www.wfme-tv.com

Technical Facilities: Channel No. 66 (782-788 MHz). Authorized power: 24-kw max. visual, aural. Antenna: 711-ft above av. terrain, 135-ft. above ground, 1293-ft. above sea level.

Latitude	41°	07'	14"
Longitude	74°	12'	03"

Transmitter: Bald Mountain near Mahwah.

Note: Latitude and longitude coordinates shown are based on the North American Datum of 1927 (NAD 27) as currently required by the Mass Media Bureau of the FCC.

Ownership: Family Stations Inc.

Began Operation: March 1, 1996.

Personnel:

Harold Camping, General Manager.

Charles H. Menut, Station Manager & Chief Engineer.

George Robson, Public Affairs Director.

New Mexico

KAZQ
Albuquerque
Ch. 32

Licensee: Alpha-Omega Broadcasting of Albuquerque Inc., 4501 Montgomery Blvd. NE, Albuquerque, NM 87109.

Studio: 4501 Montgomery Blvd. NE, Albuquerque, NM 87109.

Mailing Address: 4501 Montgomery Blvd. NE, Albuquerque, NM 87109.

Phone: 505-884-8355. **Fax:** 505-883-1229.

Email: howard@kazq32.org **Web Site:** http://www.kazq32.org

Technical Facilities: Channel No. 32 (578-584 MHz). Authorized power: 263-kw max. visual, aural. Antenna: 4091-ft above av. terrain, 110-ft. above ground, 10718-ft. above sea level.

Latitude	35°	12'	51"
Longitude	106°	27'	01"

Note: Latitude and longitude coordinates shown are based on the North American Datum of 1927 (NAD 27) as currently required by the Mass Media Bureau of the FCC.

Ownership: Alpha-Omega Broadcasting of Albuquerque Inc.

Began Operation: October 12, 1987.

Personnel:

Brenton Franks, General Manager.

Rob Ramseyer, Chief Engineer.

Ruth Franks, Bookkeeping & Accounting.

Trish Smith, Community Affairs Director.

Jeff Helmers, Development Director.

Howard Holley, Production Manager.

Bob Lenning, Traffic Manager.

Edward Dzines, Lead Editor.

KAZQ-DT
Albuquerque
Ch. 17

Licensee: Alpha-Omega Broadcasting of Albuquerque Inc., 4501 Montgomery Blvd. NE, Albuquerque, NM 87109.

Studio: 4501 Montgomery Blvd. NE, Albuquerque, NM 87109.

Mailing Address: 4501 Montgomery Blvd. NE, Albuquerque, NM 87109.

Phone: 505-884-8355. **Fax:** 505-883-1229.

Email: howard@kazq32.org **Web Site:** http://www.kazq32.org

Technical Facilities: Channel No. 17 (488-494 MHz). Authorized power: 65.6-kw max. visual, aural. Antenna: 4091-ft above av. terrain, 110-ft. above ground, 10717-ft. above sea level.

Latitude	35°	12'	51"
Longitude	106°	27'	01"

Note: Latitude and longitude coordinates shown are based on the North American Datum of 1927 (NAD 27) as currently required by the Mass Media Bureau of the FCC.

Ownership: Alpha-Omega Broadcasting of Albuquerque Inc.

Began Operation: Station operating; no on-air date

Personnel:

Brenton Franks, General Manager.

Rob Ramseyer, Chief Engineer.

Ruth Franks, Bookkeeping & Accounting.

Trish Smith, Community Affairs Director.

Jeff Helmers, Development Director.

Howard Holley, Production Manager.

Bob Lenning, Traffic Manager.

Edward Ozines, Lead Editor.

KNME-DT
Albuquerque
Ch. 25

Licensee: Regents of the U. of New Mexico & The Board of Education of the City of Albuquerque, 1130 University Blvd. NE, Albuquerque, NM 87102.

Studio: 1130 University Blvd. NE, Albuquerque, NM 87102.

Mailing Address: 1130 University Blvd. NE, Albuquerque, NM 87102.

Phone: 505-277-2121. **Fax:** 505-277-2191.

Email: tgarcia@knme.org **Web Site:** http://www.knmetv.org

Technical Facilities: Channel No. 25 (536-542 MHz). Authorized power: 250-kw max. visual, aural. Antenna: 4222-ft above av. terrain, 219-ft. above ground, 10829-ft. above sea level.

Latitude	35°	12'	49.7"
Longitude	106°	27'	01.3"

Transmitter: Sandia Crest Electronics Site, near Albuquerque.

Note: Latitude and longitude coordinates shown are based on the North American Datum of 1927 (NAD 27) as currently required by the Mass Media Bureau of the FCC.

Ownership: Board of Education of the City of Albuquerque. Regents of the U. of New Mexico.

Began Operation: November 1, 2001. High Definition.

Personnel:

Ted A. Garcia, General Manager & Chief Executive Officer.

Jim Gale, Engineering Director.

Esther Perea, Director of Finance & Administration.

Kathy Burnett, Program Director.

Joan Rebecchi, Advertising & Promotion Manager.

Bill Pinell, Marketing Representative.

Joanne Bachmann, Associate General Manager.

Franz Joachim, Production Manager.

Letha Miller, Membership Services Manager.

Colleen Keane, Educational Services Manager.

KNME-TV
Albuquerque
Ch. 5

Licensee: Regents of the U. of New Mexico & The Board of Education of the City of Albuquerque, 1130 University Blvd. NE, Albuquerque, NM 87102.

Studio: 1130 University Blvd. NE, Albuquerque, NM 87102.

Mailing Address: 1130 University Blvd. NE, Albuquerque, NM 87102.

Phone: 505-277-2121. **Fax:** 505-277-2191.

Email: tgarcia@knme.org **Web Site:** http://www.knmetv.org

Technical Facilities: Channel No. 5 (76-82 MHz). Authorized power: 26.9-kw visual, 4.14-kw aural. Antenna: 4229-ft above av. terrain, 172-ft. above ground, 10809-ft. above sea level.

Latitude	35°	12'	44"
Longitude	106°	26'	57"

Transmitter: Sandia Crest, 13-mi. NE of Albuquerque.

Note: Latitude and longitude coordinates shown are based on the North American Datum of 1927 (NAD 27) as currently required by the Mass Media Bureau of the FCC.

Multichannel TV Sound: Stereo and separate audio program.

Satellite Earth Stations: Harris; Andrew, 4.6-meter Ku-band; Vertex, 8.1-meter Ku-band; SatCom, 9.2-meter C-band; Andrew, 10-meter C-band; Standard Agile Omni, Microdyne, General Instrument receivers.

Ownership: Board of Education of the City of Albuquerque. Regents of the U. of New Mexico.

Began Operation: May 1, 1958.

Personnel:

Ted A. Garcia, General Manager & Chief Executive Officer.

Jim Gale, Engineering Director.

Esther Perea, Director of Finance & Administration.

Kathy Burnett, Program Director.

Bill Pinell, Marketing Representative.

Joan Rebecchi, Advertising & Promotion Manager.

Joanne Bachmann, Associate General Manager.

Franz Joachim, Production Manager.

Letha Miller, Membership Services Manager.

Colleen Keane, Educational Services Manager.

KRWG-DT
Las Cruces
Ch. 23

Licensee: Regents of New Mexico State U., PO Box 30001, MSC: TV22, New Mexico State U., Las Cruces, NM 88003.

Studio: Milton Hall, Jordan St., PO Box 30001, MSC: TV22, New Mexico State U., Las Cruces, NM 88003.

Mailing Address: Room 100, Milton Hall, New Mexico State U., Las Cruces, NM 88003-8001.

Phone: 505-646-2222. **Fax:** 505-646-1924.

Email: gcerny@nmsu.edu **Web Site:** http://www.krwg-tv.org

Technical Facilities: Channel No. 23 (524-530 MHz). Authorized power: 1000-kw max. visual, aural. Antenna: 456-ft above av. terrain, 384-ft. above ground, 4816-ft. above sea level.

Latitude	32°	17'	22.90"
Longitude	106°	41'	49.60"

Holds CP for change to 200-kw max. visual, 673-ft above av. terrain, 171-ft. above ground, 5089-ft. above sea level lat. 32° 17' 33", long. 106° 41' 51"; BMPEDT-20041104AXJ.

Note: Latitude and longitude coordinates shown are based on the North American Datum of 1927 (NAD 27) as currently required by the Mass Media Bureau of the FCC.

Radio Stations(s): KRWG(FM) Las Cruces.

News Service: AP.

Ownership: Regents of New Mexico State U.

Began Operation: Station operating; no on-air date

Personnel:

Glen Cerny, Director of University Broadcasting.

William Saggerson, Chief Engineer.

David Holly, Underwriting Director.

Anthony Casaus, Development Director.

J. D. Jarvis, Production Manager.

April Bond, Marketing Director.

Heidi Seelbach, Program Director.

KRWG-TV
Las Cruces
Ch. 22

Licensee: Regents of New Mexico State U., PO Box 30001, MSC: TV22, New Mexico State U., Las Cruces, NM 88003.

Studio: Milton Hall, Jordan St., PO Box 30001, MSC: TV22, New Mexico State U., Las Cruces, NM 88003.

Mailing Address: Room 100, Milton Hall, New Mexico State U., Las Cruces, NM 88003-8001.

Phone: 505-646-2222. **Fax:** 505-646-1924.

Email: gcerny@nmsu.edu **Web Site:** http://www.krwg-tv.org

Technical Facilities: Channel No. 22 (518-524 MHz). Authorized power: 1550-kw max. visual, aural. Antenna: 410-ft above av. terrain, 338-ft. above ground, 4770-ft. above sea level.

Latitude	32°	15'	33"
Longitude	106°	58'	30"

Transmitter: 12-mi. W of Las Cruces.

Note: Latitude and longitude coordinates shown are based on the North American Datum of 1927 (NAD 27) as currently required by the Mass Media Bureau of the FCC.

Satellite Earth Station: Harris; Collins, 10-meter KC-band; Standard Communications receivers.

Radio Stations(s): KRWG(FM) Las Cruces.

News Service: AP.

Ownership: Regents of New Mexico State U.

Began Operation: June 29, 1973.

Personnel:

Glen Cerny, Director of University Broadcasting.

David Holly, Underwriting Director.

William Saggerson, Chief Engineer.

Anthony Casaus, Development Director.

J. D. Jarvis, Production Manager.

April Bond, Marketing Director.

Heidi Seelbach, Program Director.

KENW
Portales
Ch. 3

Licensee: Regents of Eastern New Mexico U., 52 Broadcast Center, Portales, NM 88130.

Studio: 52 Broadcast Center, Portales, NM 88130.

Mailing Address: 52 Broadcast Center, Portales, NM 88130.

Phone: 505-562-2112. **Fax:** 505-562-2590.

Email: duane.ryan@enmu.edu **Web Site:** http://www.kenw.org

Technical Facilities: Channel No. 3 (60-66 MHz). Authorized power: 100-kw visual, aural. Antenna: 1106-ft above av. terrain, 1086-ft. above ground, 5449-ft. above sea level.

Latitude	33°	33'	18.5"
Longitude	103°	39'	02.7"

Note: Latitude and longitude coordinates shown are based on the North American Datum of 1927 (NAD 27) as currently required by the Mass Media Bureau of the FCC.

Satellite Earth Station: Harris; Collins, 10-meter; Rockwell, Microdyne receivers.

News Services: CNN Newsource, AP.

Ownership: Eastern New Mexico U. Board of Regents.

Began Operation: September 1, 1974.

Personnel:

Duane W. Ryan, Broadcasting Director.

Orlando Ortega, Operations Director.

John Kirby, News Director.

Jeff Burmeister, Broadcast Engineering Director.

Ed Miller, Chief Engineer.

Jim Zupanic, Broadcasting Assistant Director & Business Manager.

Sheryl Borden, Development Officer.

Linda Stefanovic, Program Director.

Rena Garrett, Development & Promotion Director.

Don Criss, Community Relations & Production Director.

Vickie Brisco, Instructional TV Operations Director.

KENW-DT
Portales
Ch. 32

Licensee: Regents of Eastern New Mexico U., 52 Broadcast Center, Portales, NM 88130.

Studio: 52 Broadcast Center, Portales, NM 88130.

Mailing Address: 52 Broadcast Center, Portales, NM 88130.

Phone: 505-562-2112. **Fax:** 505-562-2590.

Email: duane.ryan@enmu.edu **Web Site:** http://www.kenw.org

Technical Facilities: Channel No. 32 (578-584 MHz). Authorized power: 82.6-kw max. visual, aural. Antenna: 624-ft above av. terrain, 707-ft. above ground, 4065-ft. above sea level.

Latitude	34°	15'	08.1"
Longitude	130°	14'	20.6"

Note: Latitude and longitude coordinates shown are based on the North American Datum of 1927 (NAD 27) as currently required by the Mass Media Bureau of the FCC.

News Services: AP, CNN Newsource.

Ownership: Eastern New Mexico U. Board of Regents.

Began Operation: Station operating; no on-air date.

Personnel:

Duane W. Ryan, Broadcasting Director.

Orlando Ortega, Operations Director.

John Kirby, News Director.

Jeff Burmeister, Broadcast Engineering Director.

Ed Miller, Chief Engineer.

Jim Zupanic, Broadcasting Assistant Director & Business Manager.

Sheryl Borden, Development Officer.

Linda Stefanovic, Program Director.

Rena Garrett, Development & Promotion Director.

Don Criss, Community Relations & Production Director.

Vickie Brisco, Instructional TV Operations Director.

KNMD-DT
Santa Fe
Ch. 9

Licensee: Regents of the U. of New Mexico & Board of Education of the City of Albuquerque, 1130 University Blvd. NE, Albuquerque, NM 81702.

Studio: 1130 University Blvd. NE, Albuquerque, NM 87102.

Mailing Address: 1130 University Blvd. NE, Albuquerque, NM 87102.

Technical Facilities: Channel No. 9 (186-192 MHz). Authorized power: 0.2-kw visual, aural. Antenna: 4071-ft above av. terrain, 46-ft. above ground, 10686-ft. above sea level.

Latitude	35°	12'	45"
Longitude	106°	26'	58"

Note: Latitude and longitude coordinates shown are based on the North American Datum of 1927 (NAD 27) as currently required by the Mass Media Bureau of the FCC.

Ownership: Board of Education of the City of Albuquerque. Regents of the U. of New Mexico.

Began Operation: Station is operating in digital mode on its original analog allotment; no on-air date

Personnel:

Ted A. Garcia, Chief Executive Officer & General Manager.

Jim Gale, Engineering Director.

New York

WSKG-DT
Binghamton
Ch. 42

Licensee: WSKG Public Telecommunications Council, PO Box 3000, Binghamton, NY 13902.

Studio: 601 Gates Rd., Vestal, NY 13850.

Mailing Address: PO Box 3000, Binghamton, NY 13902-3000.

Phone: 607-729-0100. **Fax:** 607-729-7328.

Email: mail@wskg.pbs.org **Web Site:** http://www.wskg.org

Technical Facilities: Channel No. 42 (638-644 MHz). Authorized power: 50-kw max. visual, aural. Antenna: 1339-ft above av. terrain, 925-ft. above ground, 2635-ft. above sea level.

Latitude	42°	03'	40"
Longitude	75°	56'	45"

Note: Latitude and longitude coordinates shown are based on the North American Datum of 1927 (NAD 27) as currently required by the Mass Media Bureau of the FCC.

Ownership: WSKG Public Telecommunications Council.

Began Operation: Station operating; no on-air date

Personnel:

Gary V. Reinbolt, President & Chief Executive Officer.

Naomi Rupright, Business Office Manager.

Suzanne Miller-Cormier, Development Director.

Michael Pufky, Chief Engineer.

Bob Owens, Programming Director.

Nancy Christensen, TV Operations Manager.

Bill Jaker, Senior Program Producer.

Gregory Keeler, Assistant to the President.

WSKG-TV
Binghamton
Ch. 46

Licensee: WSKG Public Telecommunications Council, PO Box 3000, Binghamton, NY 13902-3000.

Studio: 601 Gates Rd., Vestal, NY 13850.

Mailing Address: PO Box 3000, Binghamton, NY 13902-3000.

Phone: 607-729-0100. **Fax:** 607-729-7328.

Email: mail@wskg.pbs.org **Web Site:** http://www.wskg.org

Technical Facilities: Channel No. 46 (662-668 MHz). Authorized power: 490-kw max. visual, aural. Antenna: 1339-ft above av. terrain, 925-ft. above ground, 2634-ft. above sea level.

Latitude	42°	03'	40"
Longitude	75°	56'	45"

Note: Latitude and longitude coordinates shown are based on the North American Datum of 1927 (NAD 27) as currently required by the Mass Media Bureau of the FCC.

Satellite Earth Station: Comark; Andrew, 4.5-meter C-band; Texscan receivers.

Radio Stations(s): WSKG-FM, 10-kw, 89.3 MHz (No. 207), 942-ft.

News Services: NPR, AP.

Ownership: WSKG Public Telecommunications Council.

Began Operation: May 12, 1968.

Personnel:

Gary V. Reinbolt, President & Chief Executive Officer.

Naomi Rupright, Business Office Manager.

Suzanne Miller-Cormier, Development Director.

Bob Owens, Programming Director.

Michael Pufky, Chief Engineer.

Nancy Christensen, TV Operations Manager.

Bill Jaker, Senior Program Producer.

Gregory Keeler, Assistant to the President.

WNED-DT
Buffalo
Ch. 43

Licensee: Western New York Public Broadcasting Assn., PO Box 1263, Buffalo, NY 14240.

Studio: 140 Lower Terrace, Buffalo, NY 14202.

Mailing Address: PO Box 1263, Buffalo, NY 14240-1263.

Phone: 716-845-7000. **Fax:** 716-845-7036.

Email: viewerservices@wned.org **Web Site:** http://www.wned.org

Technical Facilities: Channel No. 43 (644-650 MHz). Authorized power: 156-kw max. visual, aural. Antenna: 1076-ft above av. terrain, 1086-ft. above ground, 1663-ft. above sea level.

Latitude	43°	01'	48"
Longitude	78°	55'	15"

Note: Latitude and longitude coordinates shown are based on the North American Datum of 1927 (NAD 27) as currently required by the Mass Media Bureau of the FCC.

Ownership: Western New York Public Broadcasting Association.

Began Operation: Station operating; no on-air date

Personnel:

Donald K. Boswell, President & Chief Executive Officer.

Richard Daly, Senior Vice President, Broadcasting.

Jim DiMino, National Sales Manager.

Jim Ranney, News Director.

Jonathan E. Herrington, Vice President, Engineering & Technology.

Michael G. Sutton, Vice President, Chief Financial Officer.

Barbara Cavallo, Finance Director.

John Grant, Chief Program Officer.

Cynthia Dwyer, Vice President, Development & Communications.

Ron Santora, Broadcasting Director.

Gwen Mysiak, Corporate Communications Director.

Bree Bishop, Membership Director.

WNED-TV
Buffalo
Ch. 17

Licensee: Western New York Public Broadcasting Assn., PO Box 1263, Buffalo, NY 14240-1263.

Studio: 140 Lower Terrace at Charles Center, Buffalo, NY 14202.

Mailing Address: PO Box 1263, Buffalo, NY 14240-1263.

Phone: 716-845-7000. **Fax:** 716-845-7036.

Email: viewerservices@wned.org **Web Site:** http://www.wned.org

Technical Facilities: Channel No. 17 (488-494 MHz). Authorized power: 2500-kw max. & 1778-kw horizontal visual, 250-kw & 177.8-kw horizontal aural. Antenna: 999-ft above av. terrain, 1008-ft. above ground, 1541-ft. above sea level.

Latitude	43°	01'	48"
Longitude	78°	55'	15"

Transmitter: 0.6-mi. NNE of intersection of Whitehaven & Harvey Rds., Grand Island.

Note: Latitude and longitude coordinates shown are based on the North American Datum of 1927 (NAD 27) as currently required by the Mass Media Bureau of the FCC.

Multichannel TV Sound: Stereo and separate audio program.

Satellite Earth Station: Harris; Andrew, 10-meter; Standard Communications, Scientific-Atlanta receivers.

AM Affiliate: WNED, 5-kw, 970 kHz.

Radio Stations(s): WNED-FM, 105-kw, 94.5 MHz (No. 233), 710-ft.

Ownership: Western New York Public Broadcasting Association.

Began Operation: March 30, 1959.

Personnel:

Donald K. Boswell, President & Chief Executive Officer.

Richard Daly, Senior Vice President, Broadcasting.

Jim DiMino, National Sales Manager.

Jim Ranney, News Director.

Jonathan E. Herrington, Vice President, Engineering & Technology.

Michael G. Sutton, Vice President, Chief Financial Officer.

Barbara Cavallo, Finance Director.

John Grant, Chief Program Officer.

Cynthia Owyer, Vice President, Development & Communications.

Ron Santora, Broadcasting Director.

Gwen Mysiak, Corporate Communications Director.

Bree Bishop, Membership Director.

WSKA-DT
Corning
Ch. 30

Licensee: WSKG Public Telecommunications Council, PO Box 3000, Binghamton, NY 13902-3000.

Studio: 601 Gates Rd, Vestal, NY 13850.

Mailing Address: PO Box 3000, Binghamton, NY 13902.

Phone: 607-729-0100. **Fax:** 607-729-7328.

Email: gregory_keeler@wskg.pbs.org **Web Site:** http://www.wskg.org

Technical Facilities: Channel No. 30 (566-572 MHz). Authorized power: 25-kw max. visual, aural. Antenna: 1096-ft above av. terrain, 774-ft. above ground, 2454-ft. above sea level.

Latitude	42°	08'	29.7"
Longitude	77°	04'	39.1"

Note: Latitude and longitude coordinates shown are based on the North American Datum of 1927 (NAD 27) as currently required by the Mass Media Bureau of the FCC.

Ownership: WSKG Public Telecommunications Council.

Began Operation: August 1, 2006. Station is operating in digital mode on its analog allotment.

Personnel:

Gary V. Reinbolt, President & Chief Executive Officer.

Nancy Christensen, TV Operations Manager.

Michael Pufky, Chief Engineer.

Naomi Rupright, Business Manager.

Bob Owens, Program Director.

Bill Jaker, Senior Programming Producer.

Suzanne Miller-Cormier, Development Director.

WLIW
Garden City
Ch. 21

Licensee: Educational Broadcasting Corp., 450 W. 33rd St., New York, NY 10001.

Studio: Channel 21 Dr., Plainview, NY 11803-5015.

Mailing Address: PO Box 21, Plainview, NY 11803-0021.

Phone: 516-367-2100. **Fax:** 516-692-7629.

Email: programming@wliw.org **Web Site:** http://www.wliw.org

Technical Facilities: Channel No. 21 (512-518 MHz). Authorized power: 2735-kw max. visual, aural. Antenna: 403-ft above av. terrain, 294-ft. above ground, 530-ft. above sea level.

Latitude	40°	47'	19"
Longitude	73°	27'	09"

Transmitter: Channel 21 Dr., Plainview.

Note: Latitude and longitude coordinates shown are based on the North American Datum of 1927 (NAD 27) as currently required by the Mass Media Bureau of the FCC.

Satellite Earth Station: RCA; Vertex, 6.1-meter Ku-band; General Instrument receivers.

Ownership: Educational Broadcasting Corp.

Began Operation: January 14, 1969. Sale to present owner by Long Island Educational Television Council approved by FCC October 16, 2002.

Personnel:

Terrel Cass, President & General Manager.

Tom O'Agostino, Engineering Director.

Virin Batra, Finance Director.

Joseph Campbell, Program Director.

Roy Hammond, Production Projects Director.

WLIW-DT
Garden City
Ch. 22

Licensee: Educational Broadcasting Corp., 450 W. 33rd St., New York, NY 10001.

Studio: Channel 21 Dr., Plainview, NY 11803.

Mailing Address: PO Box 21, Plainview, NY 11803-0021.

Phone: 516-367-2100. **Fax:** 516-692-7629.

Email: programming@wliw.org **Web Site:** http://www.wliw.org

Technical Facilities: Channel No. 22 (518-524 MHz). Authorized power: 92-kw max. visual, aural. Antenna: 364-ft above av. terrain, 254-ft. above ground, 489-ft. above sea level.

Latitude	40°	47'	19"
Longitude	73°	27'	09"

Transmitter: Channel 21 Dr., Plainview.

Note: Latitude and longitude coordinates shown are based on the North American Datum of 1927 (NAD 27) as currently required by the Mass Media Bureau of the FCC.

Ownership: Educational Broadcasting Corp.

Began Operation: Station operating; no on-air date

Personnel:

Terrel Cass, President & General Manager.

Tom O'Agostino, Engineering Director.

Virin Batra, Finance Director.

Joseph Campbell, Program Director.

Roy Hammond, Production Projects Director.

WNYE-DT
New York
Ch. 24

Grantee: New York City Department of Information Technology & Telecommunications, 75 Park Place, 9th Floor, New York, NY 10007.

Studio: 112 Tillary St., Brooklyn, NY 11201.

Mailing Address: 112 Tillary St., Brooklyn, NY 11201.

Phone: 718-250-5800. **Fax:** 718-855-8863.

Email: wnyemail@wnye.org **Web Site:** http://www.nyc.gov/tv

Technical Facilities: Channel No. 24 (530-536 MHz). Authorized power: 151-kw max. visual, aural. Antenna: 1016-ft above av. terrain, 1014-ft. above ground, 1064-ft. above sea level.

Latitude	40°	45'	22"
Longitude	73°	59'	12"

Note: Latitude and longitude coordinates shown are based on the North American Datum of 1927 (NAD 27) as currently required by the Mass Media Bureau of the FCC.

Ownership: Board of Education of the City of New York.

Began Operation: Station operating under Special Temporary Authority at 7.67-kw max. visual; no on-air date

Personnel:

Ned Kandel, General Manager.

Terence M. O'Oriscoll, Station Manager.

Chang Kim, Chief Engineer.

WNYE-TV
New York
Ch. 25

Licensee: New York City Department of Information Technology & Telecommunications, 75 Park Place, 9th Floor, New York, NY 10007.

Studio: 112 Tillary St., Brooklyn, NY 11201.

Mailing Address: 112 Tillary St., Brooklyn, NY 11201.

Phone: 718-250-5800. **Fax:** 718-855-8863.

Email: wnyemail@wnye.org **Web Site:** http://www.nyc.gov/tv

Technical Facilities: Channel No. 25 (536-542 MHz). Authorized power: 658-kw max. visual, aural. Antenna: 709-ft above av. terrain, 621-ft. above ground, 678-ft. above sea level.

Latitude	40°	41'	21"
Longitude	73°	58'	37"

Transmitter: 29 Fort Greene Place, Brooklyn.

Note: Latitude and longitude coordinates shown are based on the North American Datum of 1927 (NAD 27) as currently required by the Mass Media Bureau of the FCC.

Radio Stations(s): WNYE, 20-kw, 91.5 MHz (No. 218), 415-ft.

Ownership: Board of Education of the City of New York.

Began Operation: April 3, 1967.

Personnel:

Ned Kandel, General Manager.

Terence M. O'Oriscoll, Station Manager.

Chang Kim, Chief Engineer.

WNPI-DT
Norwood
Ch. 23

Licensee: St. Lawrence Valley Educational TV Council Inc., 1056 Arsenal St, Watertown, NY 13601.

Studio: 1056 Arsenal St., Watertown, NY 13601.

Mailing Address: 1056 Arsenal St., Watertown, NY 13601.

Phone: 315-782-3142. **Fax:** 315-782-2491.

Email: thanley@wpbstv.org **Web Site:** http://www.wpbstv.org

Technical Facilities: Channel No. 23 (524-530 MHz). Authorized power: 40-kw max. visual, aural. Antenna: 793-ft above av. terrain, 724-ft. above ground, 1957-ft. above sea level.

Latitude	44°	29'	29"
Longitude	74°	51'	27"

Transmitter: Approx. 2-mi. SE of South Colton.

Note: Latitude and longitude coordinates shown are based on the North American Datum of 1927 (NAD 27) as currently required by the Mass Media Bureau of the FCC.

Ownership: St. Lawrence Valley ETV Council.

Began Operation: Station operating; no on-air date

Personnel:

Thomas F. Hanley, President & General Manager.

Monique Christensen, Sales Manager.

Cal Schantz, Director of Technology & Chief Engineer.

Jeremy Graves, Technology Manager.

Lynn Brown, Director of Programming & Development.

Joline Furgison, Program Manager.

Tracy Oufio, Production Director.

WNPI-TV
Norwood
Ch. 18

Licensee: St. Lawrence Valley Educational TV Council Inc., 1056 Arsenal St, Watertown, NY 13601.

Studio: 1056 Arsenal St., Watertown, NY 13601.

Mailing Address: 1056 Arsenal St., Watertown, NY 13601.

Phone: 315-782-3142. **Fax:** 315-782-2491.

Email: thanley@wpbstv.org **Web Site:** http://www.wpbstv.org

Technical Facilities: Channel No. 18 (494-500 MHz). Authorized power: 666-kw max. & 556-kw horizontal visual, 100-kw & 83.4-kw horizontal aural. Antenna: 797-ft above av. terrain, 732-ft. above ground, 1965-ft. above sea level.

Latitude	44°	29'	30"
Longitude	74°	51'	29"

Holds CP for change to 661-kw visual, 797-ft above av. terrain, 732-ft. above ground, 1965-ft. above sea level lat. 44° 29' 29", long. 74° 51' 26"; BPET-20030109AAJ.

Transmitter: Approx. 2.2-mi. ESE of Colton.

Note: Latitude and longitude coordinates shown are based on the North American Datum of 1927 (NAD 27) as currently required by the Mass Media Bureau of the FCC.

Ownership: St. Lawrence Valley ETV Council.

Began Operation: September 5, 1971.

Personnel:

Thomas F. Hanley, President & General Manager.

Monique Christensen, Sales Manager.

Cal Schantz, Director of Technology & Chief Engineer.

Jeremy Graves, Technology Manager.

Lynn Brown, Director of Programming & Development.

Joline Furgison, Program Director.

Tracy Ouflo, Production Manager.

WXXI-DT
Rochester
Ch. 16

Licensee: WXXI Public Broadcasting Council, PO Box 30021, 280 State St., Rochester, NY 14603.

Studio: 280 State St., Rochester, NY 14603.

Mailing Address: PO Box 30021, Rochester, NY 14603-3021.

Phone: 585-325-7500. **Fax:** 585-258-0335.

Email: wxxi@wxxi.org **Web Site:** http://www.wxxi.org

Technical Facilities: Channel No. 16 (482-488 MHz). Authorized power: 180-kw max. visual, aural. Antenna: 427-ft above av. terrain, 239-ft. above ground, 912-ft. above sea level.

Latitude	43°	08'	07"
Longitude	77°	35'	03"

Transmitter: Pinnacle Hill, Brighton.

Note: Latitude and longitude coordinates shown are based on the North American Datum of 1927 (NAD 27) as currently required by the Mass Media Bureau of the FCC.

Satellite Earth Stations: Harris; Comtech, 3.8-meter Ku-band; Andrew, 10-meter C-band; Standard Communications, General Instrument DVB receivers.

Ownership: WXXI Public Broadcasting Council.

Began Operation: Station operating; no on-air date

Personnel:

Norm Silverstein, President & Chief Executive Officer.

Susan Rogers, Executive Vice President.

Eric Fundin, Operations Director.

Elissa Orlando, Vice President, Television.

Kent Hatfield, Vice President, Technology & Operations.

Robert Owens, Program Director.

John Overlan, Executive Producer Assignment.

Jon Haliniak, Creative Director.

Fran Lipani, Human Resources Director.

WXXI-TV
Rochester
Ch. 21

Licensee: WXXI Public Broadcasting Council, PO Box 30021, 280 State St., Rochester, NY 14603.

Studio: 280 State St., Rochester, NY 14603.

Mailing Address: PO Box 30021, Rochester, NY 14603-3021.

Phone: 585-325-7500. **Fax:** 585-258-0335.

Email: wxxi@wxxi.org **Web Site:** http://www.wxxi.org

Technical Facilities: Channel No. 21 (512-518 MHz). Authorized power: 1230-kw max. & 912-kw horizontal visual, 123-kw & 91.2-kw horizontal aural. Antenna: 500-ft above av. terrain, 345-ft. above ground, 1018-ft. above sea level.

Latitude	43°	08'	07.0"
Longitude	77°	35'	02.5"

Transmitter: Pinnacle Hill, Brighton.

Note: Latitude and longitude coordinates shown are based on the North American Datum of 1927 (NAD 27) as currently required by the Mass Media Bureau of the FCC.

Multichannel TV Sound: Stereo and separate audio program.

Satellite Earth Stations: Harris; Comtech, 3.8-meter Ku-band; Andrew, 10-meter C-band; Standard Communications, General Instrument DVB receivers.

AM Affiliate: WXXI(AM), 5.0-kw, 1370 kHz, 200-ft.

Radio Stations(s): WXXI-FM, 91.5-kw, 91.5 MHz (No. 218), 436-ft.

News Service: AP.

Ownership: WXXI Public Broadcasting Council.

Began Operation: September 6, 1966.

Personnel:

Norm Silverstein, President & Chief Executive Officer.

Susan Rogers, Executive Vice President.

Eric Fundin, Operations Director.

Elissa Orlando, Vice President, Television.

Kent Hatfield, Vice President, Technology & Operations.

Robert Owens, Program Director.

John Overlan, Executive Producer Assignment.

Jon Haliniak, Creative Director.

Fran Lipani, Human Resources Director.

WMHT
Schenectady
Ch. 17

Licensee: WMHT Educational Telecommunications, PO Box 17, Schenectady, NY 12301-0017.

Studio: 17 Fern Ave., Schenectady, NY 12306.

Mailing Address: PO Box 17, Schenectady, NY 12301-0017.

Phone: 518-357-1700. **Fax:** 518-357-1709.

Email: email@wmht.org **Web Site:** http://www.wmht.org/

Technical Facilities: Channel No. 17 (488-494 MHz). Authorized power: 2630-kw max. visual, 263-kw aural. Antenna: 980-ft above av. terrain, 271-ft. above ground, 1791-ft. above sea level.

Latitude	42°	38'	13"
Longitude	74°	00'	06"

Transmitter: Pinnacle Rd., New Scotland.

Note: Latitude and longitude coordinates shown are based on the North American Datum of 1927 (NAD 27) as currently required by the Mass Media Bureau of the FCC.

Multichannel TV Sound: Stereo and separate audio program.

Satellite Earth Stations: Comtech, 3.8-meter; Andrew, 10-meter; Standard Agile Omni, Scientific-Atlanta receivers.

Radio Stations(s): WMHT-FM, 11-kw, 89.1 MHz (No. 206), 915-ft.

News Service: AP.

Ownership: WMHT Educational Telecommunications.

Began Operation: March 26, 1962.

Personnel:

Deborah Onslow, President & General Manager.

Paul Hoagland, Senior Vice President & Station Manager.

David Nicosia, Engineering Operations Manager.

Julie Raskin, Finance & Accounting Director.

Mary Anne Potter, Vice President, Programming.

Scott Sauer, Senior Vice President, Development.

Joan Therien, Traffic Coordinator.

Diana Martin, Director of Communications.

Liz Hood, Vice President, Educational Services.

WMHT-DT
Schenectady
Ch. 34

Licensee: WMHT Educational Telecommunications, PO Box 17, Schenectady, NY 12301.

Studio: 17 Fern Ave., Schenectady, NY 12306.

Mailing Address: PO Box 17, Schenectady, NY 12301-0017.

Phone: 518-357-1700. **Fax:** 518-357-1709.

Email: email@wmht.org **Web Site:** http://www.wmht.org

Technical Facilities: Channel No. 34 (590-596 MHz). Authorized power: 325-kw max. visual, aural. Antenna: 1398-ft above av. terrain, 456-ft. above ground, 2237-ft. above sea level.

Latitude	42°	37'	31"
Longitude	74°	00'	38"

Note: Latitude and longitude coordinates shown are based on the North American Datum of 1927 (NAD 27) as currently required by the Mass Media Bureau of the FCC.

Ownership: WMHT Educational Telecommunications.

Began Operation: Station operating; no on-air date

Personnel:

Deborah Onslow, President & General Manager.

Paul Hoagland, Senior Vice President & Station Manager.

David Nicosia, Engineering Operations Manager.

Julie Raskin, Finance & Accounting Director.

Mary Anne Potter, Vice President, Programming.

Scott Sauer, Senior Vice President, Development.

Joan Therien, Traffic Coordinator.

Diana Martin, Director of Communications.

Liz Hood, Vice President, Educational Services.

WCNY-DT
Syracuse
Ch. 25

Licensee: Public Broadcasting Council of Central New York Inc., PO Box 2400, 506 Old Liverpool Rd., Syracuse, NY 13220-2400.

Studio: 506 Old Liverpool Rd., Liverpool, NY 13088.

Mailing Address: PO Box 2400, Syracuse, NY 13220-2400.

Phone: 315-453-2424. **Fax:** 315-451-8824.

Email: wcny_online@wcny.org **Web Site:** http://www.wcny.org

Technical Facilities: Channel No. 25 (536-542 MHz). Authorized power: 97-kw max. visual, aural. Antenna: 1289-ft above av. terrain, 843-ft. above ground, 2260-ft. above sea level.

Latitude	42°	56'	44"
Longitude	76°	07'	07"

Note: Latitude and longitude coordinates shown are based on the North American Datum of 1927 (NAD 27) as currently required by the Mass Media Bureau of the FCC.

Satellite Earth Stations: Thales; Vertex, 6.1-meter Ku-band; Andrew, 11-meter C-band; Collins receivers.

Ownership: The Public Broadcasting Council of Central New York Inc.

Began Operation: Station operating; no on-air date

Personnel:

Robert J. Daino, President & Chief Executive Officer.

Brian Damm, Director, Corporate Communications.

Larry Goodsight, Vice President, Sales & Business Development.

John Duffy, Vice President, Technology & Operations.

Dale Wagner, Director, Programming Services.

Hayley Schultz, Director, Human Resources.

Renee DeVestey, Director, Volunteer Services.

WCNY-TV
Syracuse
Ch. 24

Licensee: Public Broadcasting Council of Central New York Inc., PO Box 2400, 506 Old Liverpool Rd., Syracuse, NY 13220-2400.

Studio: 506 Old Liverpool Rd., Liverpool, NY 13088.

Mailing Address: PO Box 2400, Syracuse, NY 13220-2400.

Phone: 315-453-2424. **Fax:** 315-451-8824.

Email: wcny_online@wcny.org **Web Site:** http://www.wcny.org

Technical Facilities: Channel No. 24 (530-536 MHz). Authorized power: 1875-kw max. visual, aural. Antenna: 1289-ft above av. terrain, 843-ft. above ground, 2260-ft. above sea level.

Latitude	42°	56'	42"
Longitude	76°	07'	07"

Transmitter: 3623 Sentinel Heights Rd., Lafayette.

Note: Latitude and longitude coordinates shown are based on the North American Datum of 1927 (NAD 27) as currently required by the Mass Media Bureau of the FCC.

Multichannel TV Sound: Stereo and separate audio program.

Satellite Earth Stations: RCA; Vertex, 6.1-meter Ku-band; Andrew, 11-meter C-band; Collins receivers.

Radio Stations(s): WUNY-FM 89.5 MHz, WJNY-FM 90.9 MHz.

News Services: NPR, AP.

Ownership: The Public Broadcasting Council of Central New York Inc.

Began Operation: December 20, 1965.

Personnel:

Robert J. Daino, President & Chief Executive Officer.

Brian Damm, Director, Corporate Communications.

Larry Goodsight, Vice President, Sales & Business Development.

John Duffy, Vice President, Technology & Operations.

Dale Wagner, Director, Programming Services.

Hayley Schultz, Director, Human Resources.

Renee DeVestey, Director, Volunteer Services.

WPBS-DT
Watertown
Ch. 41

Licensee: St. Lawrence Valley Educational TV Council Inc., 1056 Arsenal St., Watertown, NY 13601.

Studio: 1056 Arsenal St., Watertown, NY 13601.

WPBS-TV/WNPI-TV: 9 Antares Dr., Ottawa, Ontario Canada K2E7V5.

Mailing Address: 1056 Arsenal St., Watertown, NY 13601.

Phones: 315-782-3142; 613-226-2660 (Ottawa). **Fax:** 315-782-2491.

Email: thanley@wpbstv.org **Web Site:** http://www.wpbstv.org

Technical Facilities: Channel No. 41 (632-638 MHz). Authorized power: 40-kw max. visual, aural. Antenna: 1214-ft above av. terrain, 914-ft. above ground, 2476-ft. above sea level.

Latitude	43°	51'	46"
Longitude	75°	43'	39"

Transmitter: SR 194, 0.7-mi. SW of Pinckney Corners.

Note: Latitude and longitude coordinates shown are based on the North American Datum of 1927 (NAD 27) as currently required by the Mass Media Bureau of the FCC.

Ownership: St. Lawrence Valley ETV Council.

Began Operation: August 11, 2005.

Personnel:

Thomas F. Hanley, President & General Manager.

Lynn Brown, Programming & Development Director.

Tracy Duflo, Production Manager.

Joline Furgison, Program Manager.

Beth Russell, Staff Accountant.

Gary Talkiewicz, Chief Engineer & Technology Director.

Alice Weiss, Sales Director.

Brent Marrin, Technology Manager.

Leslie O'Hara, Educational Services Manager.

Julie Rendleman, Events Manager.

William Tinsley, Website Development.

WPBS-TV
Watertown
Ch. 16

Licensee: St. Lawrence Valley Educational TV Council Inc., 1056 Arsenal St., Watertown, NY 13601.

Studio: 1056 Arsenal St., Watertown, NY 13601.

WPBS-TV/WNPI-TV: 9 Antares Dr., Ottawa, Ontario Canada K2E7V5.

Mailing Address: 1056 Arsenal St., Watertown, NY 13601.

Phones: 315-782-3142; 613-226-2660 (Ottawa). **Fax:** 315-782-2491.

Email: thanley@wpbstv.org **Web Site:** http://www.wpbstv.org

Technical Facilities: Channel No. 16 (482-488 MHz). Authorized power: 618-kw max. & 525-kw horizontal visual, 123.6-kw & 105-kw horizontal aural. Antenna: 915-ft above av. terrain, 939-ft. above ground, 2484-ft. above sea level.

Latitude	43°	51'	44"
Longitude	75°	43'	40"

Holds CP for change to 1214-ft above av. terrain, 915-ft. above ground, 2484-ft. above sea level lat. 43° 51' 46", long. 75° 43' 39"; BPET-20030109AAN.

Transmitter: State Rte. 194, 0.7-mi. SW of Pinckney Corners, near Watertown.

Note: Latitude and longitude coordinates shown are based on the North American Datum of 1927 (NAD 27) as currently required by the Mass Media Bureau of the FCC.

Satellite Earth Station: Larcan; Collins, 10-meter; Collins receivers.

Ownership: St. Lawrence Valley ETV Council.

Began Operation: August 9, 1971.

Personnel:

Thomas F. Hanley, President & General Manager.

Lynn Brown, Programming & Development Director.

Tracy Duflo, Production Manager.

Joline Furgison, Program Manager.

Beth Russell, Staff Accountant.

Gary Talkiewicz, Chief Engineer & Technology Director.

Alice Weiss, Sales Director.

Brent Marrin, Technology Manager.

Leslie O'Hara, Educational Services Manager.

Julie Rendleman, Events Manager.

William Tinsley, Website Development.

North Carolina

WUNF-DT
Asheville
Ch. 25

Licensee: U. of North Carolina, PO Box 14900, Research Triangle Park, NC 27709.

Studio: 10 T.W. Alexander Dr., Research Triangle Park, NC 27709.

Mailing Address: PO Box 14900, Research Triangle Park, NC 27709.

Phone: 919-549-7000. **Fax:** 919-549-7179.

Email: viewer@unctv.org **Web Site:** http://www.unctv.org

Technical Facilities: Channel No. 25 (536-542 MHz). Authorized power: 185-kw max. visual, aural. Antenna: 2615-ft above av. terrain, 131-ft. above ground, 5850-ft. above sea level.

Latitude	35°	25'	32"
Longitude	82°	45'	25"

Transmitter: Approx. 16.7-mi. SW of Asheville.

Note: Latitude and longitude coordinates shown are based on the North American Datum of 1927 (NAD 27) as currently required by the Mass Media Bureau of the FCC.

Ownership: U. of North Carolina.

Began Operation: Station operating; no on-air date

Personnel:

Tom Howe, Director & General Manager.

Carl Davis, Engineering Director & Assistant General Manager.

Diane Lucas, Program Director.

James A. McGurk, Promotions Manager.

Delores James, Assistant General Manager & Development Director.

Bobby Royster, Local Productions Director.

Dennis Dowdy, Traffic Manager.

Kirk Scharfenberg, Human Resources Director.

Steven Volstead, Communications Director.

Kathy Dobbins, Grants Director.

WUNF-TV
Asheville
Ch. 33

Licensee: U. of North Carolina, PO Box 14900, Research Triangle Park, NC 27709-4900.

Studio: 10 T.W. Alexander Dr., Research Triangle Park, NC 27709.

Mailing Address: PO Box 14900, Research Triangle Park, NC 27709.

Phone: 919-549-7000. **Fax:** 919-549-7179.

Email: viewer@unctv.org **Web Site:** http://www.unctv.org

Technical Facilities: Channel No. 33 (584-590 MHz). Authorized power: 2667-kw max. visual, aural. Antenna: 2677-ft above av. terrain, 193-ft. above ground, 5912-ft. above sea level.

Latitude	35°	25'	32"
Longitude	82°	45'	25"

Transmitter: Mount Pisgah, 16.7-mi. SW of Asheville.

Note: Latitude and longitude coordinates shown are based on the North American Datum of 1927 (NAD 27) as currently required by the Mass Media Bureau of the FCC.

Ownership: U. of North Carolina.

Began Operation: September 11, 1967.

Personnel:

Tom Howe, Director & General Manager.

Carl Davis, Engineering Director & Assistant General Manager.

Diane Lucas, Program Director.

James A. McGurk, Promotions Manager.

Delores James, Assistant General Manager & Development Director.

Bobby Royster, Local Productions Director.

Dennis Dowdy, Traffic Manager.

Kirk Scharfenberg, Human Resources Director.

Steven Volstead, Communications Director.

Kathy Dobbins, Grants Director.

WUNC-DT
Chapel Hill
Ch. 59

Licensee: U. of North Carolina, PO Box 14900, Research Triangle Park, NC 27709-4900.

Studio: 10 T.W. Alexander Dr., Research Triangle Park, NC 27709.

Mailing Address: PO Box 14900, Research Triangle Park, NC 27709.

Phone: 919-549-7000. **Fax:** 919-549-7179.

Email: viewer@unctv.org **Web Site:** http://www.unctv.org

Technical Facilities: Channel No. 59 (740-746 MHz). Authorized power: 893.2-kw max. visual, aural. Antenna: 1470-ft above av. terrain, 1204-ft. above ground, 1946-ft. above sea level.

Latitude	35°	51'	59"
Longitude	79°	10'	00"

Transmitter: Jones Ferry Rd. at Chatham County/Orange County line, 6.5-mi. SSW of Chapel Hill.

Note: Latitude and longitude coordinates shown are based on the North American Datum of 1927 (NAD 27) as currently required by the Mass Media Bureau of the FCC.

Ownership: U. of North Carolina.

Began Operation: December 12, 2001. Standard Definition.

Personnel:

Tom Howe, Director & General Manager.

Carl Davis, Engineering Director & Assistant General Manager.

Diane Lucas, Programming Director.

James A. McGurk, Promotions Manager.

Delores James, Assistant General Manager & Development Director.

Bobby Royster, Local Productions Director.

Dennis Dowdy, Traffic Manager.

Kirk Scharfenberg, Human Resources Director.

Steven Volstead, Communications Director.

Kathy Dobbins, Grants Director.

WUNC-TV
Chapel Hill
Ch. 4

Licensee: U. of North Carolina, PO Box 14900, Research Triangle Park, NC 27709-4900.

Studio: 10 T. W. Alexander Dr., Research Triangle Park, NC 27709.

Mailing Address: PO Box 14900, Research Triangle Park, NC 27709-4900.

Phone: 919-549-7000. **Fax:** 919-549-7179.

Email: viewer@unctv.org **Web Site:** http://www.unctv.org

Technical Facilities: Channel No. 4 (66-72 MHz). Authorized power: 100-kw visual, 20-kw aural. Antenna: 1539-ft above av. terrain, 1270-ft. above ground, 2018-ft. above sea level.

Latitude	35°	51'	59"
Longitude	79°	10'	01"

Transmitter: Jones Ferry Rd. at Chatham Co. & Orange Co. line, 6.5-mi. SSW of Chapel Hill.

Note: Latitude and longitude coordinates shown are based on the North American Datum of 1927 (NAD 27) as currently required by the Mass Media Bureau of the FCC.

Multichannel TV Sound: Stereo and separate audio program.

Satellite Earth Stations: Harris; Vertex, 8.1-meter Ku-band; Andrew, 10-meter C-band; Collins receivers.

Ownership: U. of North Carolina.

Began Operation: January 8, 1955.

Personnel:

Tom Howe, Director & General Manager.

Carl Davis, Engineering Director & Assistant General Manager.

Diane Lucas, Programming Director.

James A. McGurk, Promotions Manager.

Delores James, Assistant General Manager & Development Director.

Bobby Royster, Local Productions Director.

Dennis Dowdy, Traffic Manager.

Kirk Scharfenberg, Human Resources Director.

Steven Volstead, Communications Director.

Kathy Dobbins, Grants Director.

WTVI
Charlotte
Ch. 42

Licensee: Charlotte-Mecklenburg Public Broadcasting Authority, 3242 Commonwealth Ave., Charlotte, NC 28205.

Studio: 3242 Commonwealth Ave., Charlotte, NC 28205.

Mailing Address: 3242 Commonwealth Ave., Charlotte, NC 28205.

Phone: 704-372-2442. **Fax:** 704-335-1358.

Email: wtvi@pbs.org **Web Site:** http://www.wtvi.org

Technical Facilities: Channel No. 42 (638-644 MHz). Authorized power: 2750-kw max. visual, 550-kw aural. Antenna: 1280-ft above av. terrain, 1247-ft. above ground, 1936-ft. above sea level.

Latitude	35°	17'	14"
Longitude	80°	41'	45"

Transmitter: 12541 Caldwell Rd.

Note: Latitude and longitude coordinates shown are based on the North American Datum of 1927 (NAD 27) as currently required by the Mass Media Bureau of the FCC.

Satellite Earth Station: Harris; Collins, 10-meter; Standard Communications receivers.

Ownership: Charlotte-Mecklenburg Public Bcstg. Authority.

Began Operation: August 27, 1965.

Personnel:

Elsie B. Garner, President & Chief Executive Officer.

Elliot B. Sanderson, Senior Vice President & Station Manager.

Tom Green, Chief Engineer.

Steve Cunningham, Financial Supervisor.

Regina Berry, Program & Traffic Operations Manager.

Gary DeSantis, Vice President, Marketing & Development.

Michael Barnard, Information Technology Manager.

Beverly Dorn-Steele, Educational & Outreach Services Director.

WTVI-DT
Charlotte
Ch. 11

Licensee: Charlotte-Mecklenburg Public Broadcasting Authority, 3242 Commonwealth Ave., Charlotte, NC 28205.

Studio: 3242 Commonwealth Ave., Charlotte, NC 28205.

Mailing Address: 3242 Commonwealth Ave., Charlotte, NC 28205.

Phone: 704-372-2442. **Fax:** 704-335-1358.

Email: wtvi@pbs.org **Web Site:** http://www.wtvi.org

Technical Facilities: Channel No. 11 (198-204 MHz). Authorized power: 2.2-kw visual, aural. Antenna: 1191-ft above av. terrain, 1142-ft. above ground, 1857-ft. above sea level.

Latitude	35°	17'	14"
Longitude	80°	41'	45"

Note: Latitude and longitude coordinates shown are based on the North American Datum of 1927 (NAD 27) as currently required by the Mass Media Bureau of the FCC.

Multichannel TV Sound: Stereo and separate audio program.

Ownership: Charlotte-Mecklenburg Public Bcstg. Authority.

Began Operation: April 1, 2002. Standard Definition.

Personnel:

Elsie B. Garner, President & Chief Executive Officer.

Elliot B. Sanderson, Senior Vice President & Station Manager.

Tom Green, Chief Engineer.

Steve Cunningham, Financial Supervisor.

Regina Berry, Program & Traffic Operations Manager.

Gary DeSantis, Vice President, Marketing & Development.

Michael Barnard, Information Technology Manager.

Beverly Dorn-Steele, Educational & Outreach Services Director.

WUNG-DT
Concord
Ch. 44

Licensee: U. of North Carolina, PO Box 14900, Research Triangle Park, NC 27709-4900.

Studio: 10 T.W. Alexander Dr., Research Triangle Park, NC 27709.

Mailing Address: PO Box 14900, Research Triangle Park, NC 27709.

Phone: 919-549-7000. **Fax:** 919-549-7179.

Email: viewer@unctv.org **Web Site:** http://www.unctv.org

Technical Facilities: Channel No. 44 (650-656 MHz). Authorized power: 150-kw max. visual, aural. Antenna: 1325-ft above av. terrain, 1322-ft. above ground, 1955-ft. above sea level.

Latitude	35°	21'	30"
Longitude	80°	36'	37"

Transmitter: 0.83-mi., 353.6 degrees off NC-49 & State Rd. 1304.

Note: Latitude and longitude coordinates shown are based on the North American Datum of 1927 (NAD 27) as currently required by the Mass Media Bureau of the FCC.

Ownership: U. of North Carolina.

Began Operation: August 6, 2001.

Personnel:

Tom Howe, Director & General Manager.

Carl Davis, Engineering Director & Assistant General Manager.

Diane Lucas, Program Director.

James A. McGurk, Promotions Manager.

Delores James, Assistant General Manager & Development Director.

Bobby Royster, Local Productions Director.

Dennis Dowdy, Traffic Manager.

Kirk Scharfenberg, Human Resources Director.

Steven Volstead, Communications Director.

Kathy Dobbins, Grants Director.

WUNG-TV
Concord
Ch. 58

Licensee: U. of North Carolina, PO Box 14900, Research Triangle Park, NC 27709-4900.

Studio: 10 T.W. Alexander Dr., Research Triangle Park, NC 27709.

Mailing Address: PO Box 14900, Research Triangle Park, NC 27709.

Phone: 919-549-7000. **Fax:** 919-549-7179.

Email: viewer@unctv.org **Web Site:** http://www.unctv.org

Technical Facilities: Channel No. 58 (734-740 MHz). Authorized power: 5000-kw max. visual, 124-kw aural. Antenna: 1390-ft above av. terrain, 1391-ft. above ground, 2023-ft. above sea level.

Latitude	35°	21'	30"
Longitude	80°	36'	37"

Transmitter: 0.83-mi., 353.6 degrees N of intersection of State Hwy. NC-49 & State Rd. 1309.

Note: Latitude and longitude coordinates shown are based on the North American Datum of 1927 (NAD 27) as currently required by the Mass Media Bureau of the FCC.

Multichannel TV Sound: Stereo and separate audio program.

Ownership: U. of North Carolina.

Began Operation: September 11, 1967.

Personnel:

Tom Howe, Director & General Manager.

Carl Davis, Engineering Director & Assistant General Manager.

Diane Lucas, Program Director.

James A. McGurk, Promotions Manager.

Delores James, Assistant General Manager & Development Director.

Bobby Royster, Local Productions Director.

Dennis Dowdy, Traffic Manager.

Kirk Scharfenberg, Human Resources Director.

Steven Volstead, Communications Director.

Kathy Dobbins, Grants Director.

WUND-DT
Edenton
Ch. 20

Licensee: U. of North Carolina, PD Box 14900, Research Triangle Park, NC 27709-4900.

Studio: 10 T.W. Alexander Dr., Research Triangle Park, NC 27709.

Mailing Address: PO Box 14900, Research Triangle Park, NC 27709.

Phone: 919-549-7000. **Fax:** 919-549-7179.

Email: viewer@unctv.org **Web Site:** http://www.unctv.org

Technical Facilities: Channel No. 20 (506-512 MHz). Authorized power: 543-kw max. visual, aural. Antenna: 1604-ft above av. terrain, 1604-ft. above ground, 1611-ft. above sea level.

Latitude	35°	54'	00"
Longitude	76°	20'	45"

Transmitter: State Rd. 1117, 5-mi. W of Columbia.

Note: Latitude and longitude coordinates shown are based on the North American Datum of 1927 (NAD 27) as currently required by the Mass Media Bureau of the FCC.

Ownership: U. of North Carolina.

Began Operation: Standard Definition. Station operating; no on-air date. Change of city of license from Columbia to Edenton per FCC Report and Drder adopted July 21, 2005.

Personnel:

Tom Howe, Director & General Manager.

Carl Davis, Engineering Director & Assistant General Manager.

Diane Lucas, Programming Director.

James A. McGurk, Promotions Manager.

Delores James, Assistant General Manager & Development Director.

Bobby Royster, Local Productions Director.

Dennis Dowdy, Traffic Manager.

Kirk Scharfenberg, Human Resources Director.

Steven Volstead, Communications Director.

Kathy Dobbins, Grants Director.

WUND-TV
Edenton
Ch. 2

Licensee: U. of North Carolina, PO Box 14900, Research Triangle Park, NC 27709-4900.

Studio: 10 T.W. Alexander Dr., Research Triangle Park, NC 27709.

Mailing Address: PD Box 14900, Research Triangle Park, NC 27709.

Phone: 919-549-7000. **Fax:** 919-549-7179.

Email: viewer@unctv.org **Web Site:** http://www.unctv.org

Technical Facilities: Channel No. 2 (54-60 MHz). Authorized power: 100-kw visual, aural. Antenna: 1542-ft above av. terrain, 1532-ft. above ground, 1539-ft. above sea level.

Latitude	35°	54'	00"
Longitude	76°	20'	45"

Transmitter: State Rd. 1117, 0.3-mi. N of U.S. 64, 5.5-mi. W of Columbia.

Note: Latitude and longitude coordinates shown are based on the North American Datum of 1927 (NAD 27) as currently required by the Mass Media Bureau of the FCC.

Ownership: U. of North Carolina.

Began Operation: September 10, 1965. Change of city of license from Columbia to Edenton per FCC Report and Drder adopted July 21, 2005.

Personnel:

Tom Howe, Director & General Manager.

Carl Davis, Engineering Director & Assistant General Manager.

Diane Lucas, Programming Director.

James A. McGurk, Promotions Manager.

Delores James, Assistant General Manager & Development Director.

Bobby Royster, Local Productions Director.

Dennis Dowdy, Traffic Manager.

Kirk Scharfenberg, Human Resources Director.

Steven Volstead, Communications Director.

Kathy Dobbins, Grants Director.

WUNK-DT
Greenville
Ch. 23

Licensee: U. of North Carolina, PO Box 14900, Research Triangle Park, NC 27709-4900.

Studio: 10 T.W. Alexander Dr., Research Triangle Park, NC 27709.

Mailing Address: PO Box 14900, Research Triangle Park, NC 27709-4900.

Phone: 919-549-7000. **Fax:** 919-549-7179.

Email: viewer@unctv.org **Web Site:** http://www.unctv.org

Technical Facilities: Channel No. 23 (524-530 MHz). Authorized power: 71-kw max. visual, aural. Antenna: 1086-ft above av. terrain, 1247-ft. above ground, 1325-ft. above sea level.

Latitude	35°	33'	10"
Longitude	77°	36'	03"

Note: Latitude and longitude coordinates shown are based on the North American Datum of 1927 (NAD 27) as currently required by the Mass Media Bureau of the FCC.

Ownership: U. of North Carolina.

Began Operation: January 25, 2002.

Personnel:

Tom Howe, Director & General Manager.

Carl Davis, Engineering Director & Assistant General Manager.

Diane Lucas, Program Director.

James A. McGurk, Promotions Manager.

Delores James, Assistant General Manager & Development Director.

Bobby Royster, Local Productions Director.

Dennis Dowdy, Traffic Manager.

Kirk Scharfenberg, Human Resources Director.

Steven Volstead, Communications Director.

Kathy Dobbins, Grants Director.

WUNK-TV
Greenville
Ch. 25

Licensee: U. of North Carolina, PO Box 14900, Research Triangle Park, NC 27709-4900.

Studio: 10 T.W. Alexander Dr., Research Triangle Park, NC 27709.

Mailing Address: PO Box 14900, Research Triangle Park, NC 27709.

Phone: 919-549-7000. **Fax:** 919-549-7179.

Email: viewer@unctv.org **Web Site:** http://www.unctv.org

Technical Facilities: Channel No. 25 (536-542 MHz). Authorized power: 1260-kw max. visual, aural. Antenna: 1152-ft above av. terrain, 1136-ft. above ground, 1217-ft. above sea level.

Latitude	35°	33'	10"
Longitude	77°	36'	06"

Transmitter: 2-mi. S of Farmville on U.S. 258.

Note: Latitude and longitude coordinates shown are based on the North American Datum of 1927 (NAD 27) as currently required by the Mass Media Bureau of the FCC.

Ownership: U. of North Carolina.

Began Operation: May 7, 1972.

Personnel:

Tom Howe, Director & General Manager.

Carl Davis, Engineering Director & Assistant General Manager.

Diane Lucas, Program Director.

James A. McGurk, Promotions Manager.

Delores James, Assistant General Manager & Development Director.

Bobby Royster, Local Productions Director.

Dennis Dowdy, Traffic Manager.

Kirk Scharfenberg, Human Resources Director.

Steven Volstead, Communications Director.

Kathy Dobbins, Grants Director.

WUNM-DT
Jacksonville
Ch. 18

Licensee: U. of North Carolina, PO Box 14900, Research Triangle Park, NC 27709-4900.

Studio: 10 T.W. Alexander Dr., Research Triangle Park, NC 27709.

Mailing Address: PO Box 14900, Research Triangle Park, NC 27709-4900.

Phone: 919-549-7000. **Fax:** 919-549-7179.

Email: viewer@unctv.org **Web Site:** http://www.unctv.org

Technical Facilities: Channel No. 18 (494-500 MHz). Authorized power: 65-kw max. visual, aural. Antenna: 1841-ft above av. terrain, 1841-ft. above ground, 1886-ft. above sea level.

Latitude	35°	05'	15"
Longitude	77°	20'	12"

Note: Latitude and longitude coordinates shown are based on the North American Datum of 1927 (NAD 27) as currently required by the Mass Media Bureau of the FCC.

Ownership: U. of North Carolina.

Began Operation: Station operating; no on-air date

Personnel:

Tom Howe, Director & General Manager.

Carl Davis, Engineering Director & Assistant General Manager.

Diane Lucas, Program Director.

James A. McGurk, Promotions Manager.

Delores James, Assistant General Manager & Development Director.

Bobby Royster, Local Productions Director.

Dennis Dowdy, Traffic Manager.

Kirk Scharfenberg, Human Resources Director.

Steven Volstead, Communications Director.

Kathy Dobbins, Grants Director.

WUNM-TV
Jacksonville
Ch. 19

Licensee: U. of North Carolina, PO Box 14900, Research Triangle Park, NC 27709-4900.

Studio: 10 T.W. Alexander Dr., Research Triangle Park, NC 27709.

Mailing Address: PO Box 14900, Research Triangle Park, NC 27709.

Phone: 919-549-7000. **Fax:** 919-549-7179.

Email: viewer@unctv.org **Web Site:** http://www.unctv.org

Technical Facilities: Channel No. 19 (500-506 MHz). Authorized power: 2400-kw max. visual, aural. Antenna: 1841-ft above av. terrain, 1841-ft. above ground, 1890-ft. above sea level.

Latitude	35°	06'	15"
Longitude	77°	20'	12"

Note: Latitude and longitude coordinates shown are based on the North American Datum of 1927 (NAD 27) as currently required by the Mass Media Bureau of the FCC.

Ownership: U. of North Carolina.

Began Operation: November 16, 1982.

Personnel:

Tom Howe, Director & General Manager.

Carl Davis, Engineering Director & Assistant General Manager.

Diane Lucas, Program Director

James A. McGurk, Promotions Manager.

Delores James, Assistant General Manager & Development Director.

Bobby Royster, Local Productions Director.

Dennis Dowdy, Traffic Manager.

Kirk Scharfenberg, Human Resources Director.

Steven Volstead, Communications Director.

Kathy Dobbins, Grants Director.

WUNE-DT
Linville
Ch. 54

Licensee: U. of North Carolina, PO Box 14900, Research Triangle Park, NC 27709-4900.

Studio: 10 T.W. Alexander Dr., Research Triangle Park, NC 27709.

Mailing Address: PO Box 14900, Research Triangle Park, NC 27709.

Phone: 919-549-7000. **Fax:** 919-549-7179.

Email: viewer@unctv.org **Web Site:** http://www.unctv.org

Technical Facilities: Channel No. 54 (710-716 MHz). Authorized power: 137.8-kw max. visual, aural. Antenna: 1742-ft above av. terrain, 371-ft. above ground, 4977-ft. above sea level.

Latitude	36°	03'	50"
Longitude	81°	50'	33"

Note: Latitude and longitude coordinates shown are based on the North American Datum of 1927 (NAD 27) as currently required by the Mass Media Bureau of the FCC.

Ownership: U. of North Carolina.

Began Operation: December 6, 2001.

Personnel:

Tom Howe, Director & General Manager.

Carl Davis, Engineering Director & Assistant General Manager.

Diane Lucas, Programming Director.

James A. McGurk, Promotions Manager.

Delores James, Assistant General Manager & Development Director.

Bobby Royster, Local Productions Director.

Dennis Dowdy, Traffic Manager.

Kirk Scharfenberg, Human Resources Director.

Steven Volstead, Communications Director.

Kathy Dobbins, Grants Director.

WUNE-TV
Linville
Ch. 17

Licensee: U. of North Carolina, PO Box 14900, Research Triangle Park, NC 27709-4900.

Studio: 10 T.W. Alexander Dr., Research Triangle Park, NC 27709.

Mailing Address: PO Box 14900, Research Triangle Park, NC 27709.

Phone: 919-549-7000. **Fax:** 919-549-7179.

Email: viewer@unctv.org **Web Site:** http://www.unctv.org

Technical Facilities: Channel No. 17 (488-494 MHz). Authorized power: 1537-kw max. visual, 91.8-kw aural. Antenna: 1791-ft above av. terrain, 420-ft. above ground, 5026-ft. above sea level.

Latitude	36°	03'	47"
Longitude	81°	50'	33"

Transmitter: 1.3-mi. E of Linville, atop Grandmother Mountain, Avery County.

Note: Latitude and longitude coordinates shown are based on the North American Datum of 1927 (NAD 27) as currently required by the Mass Media Bureau of the FCC.

Ownership: U. of North Carolina.

Began Operation: September 11, 1967.

Personnel:

Tom Howe, Director & General Manager.

Carl Davis, Engineering Director & Assistant General Manager.

Diane Lucas, Programming Director.

James A. McGurk, Promotions Manager.

Delores James, Assistant General Manager & Development Director.

Bobby Royster, Local Productions Director.

Dennis Dowdy, Traffic Manager.

Kirk Scharfenberg, Human Resources Director.

Steven Volstead, Communications Director.

Kathy Dobbins, Grants Director.

WUNU
Lumberton
Ch. 31

Licensee: U. of North Carolina, PO Box 14900, Research Triangle Park, NC 27709-4900.

Studio: 10 T.W. Alexander Dr., Research Triangle Park, NC 27709.

Mailing Address: PO Box 14900, Research Triangle Park, NC 27709.

Phone: 919-549-7000. **Fax:** 919-549-7179.

Email: viewer@unctv.org **Web Site:** http://www.unctv.org

Technical Facilities: Channel No. 31 (572-578 MHz). Authorized power: 3135-kw max. visual, aural. Antenna: 1406-ft above av. terrain, 1033-ft. above ground, 1217-ft. above sea level.

Latitude	34°	47'	51"
Longitude	79°	02'	41"

Transmitter: 0.75-mi. SSE of intersection of State Rtes. 1006 & 1784, 4.2-mi. WSW of St. Paul.

Note: Latitude and longitude coordinates shown are based on the North American Datum of 1927 (NAD 27) as currently required by the Mass Media Bureau of the FCC.

Ownership: U. of North Carolina.

Began Operation: September 23, 1996.

Personnel:

Tom Howe, Director & General Manager.

Carl Davis, Engineering Director & Assistant General Manager.

Diane Lucas, Program Director.

James A. McGurk, Promotions Manager.

Delores James, Assistant General Manager & Development Director.

Bobby Royster, Local Productions Director.

Dennis Dowdy, Traffic Manager.

Kirk Scharfenberg, Human Resources Director.

Steven Volstead, Communications Director.

Kathy Dobbins, Grants Director.

WUNU-DT
Lumberton
Ch. 25

Licensee: U. of North Carolina, PO Box 14900, Research Triangle Park, NC 27709-4900.

Studio: 10 T.W. Alexander Dr., Research Triangle Park, NC 27709.

Mailing Address: PO Box 14900, Research Triangle Park, NC 27709.

Phone: 919-549-7000. **Fax:** 919-549-7179.

Email: viewer@unctv.org **Web Site:** http://www.unctv.org

Technical Facilities: Channel No. 25 (536-542 MHz). Authorized power: 113-kw max. visual, aural. Antenna: 965-ft above av. terrain, 958-ft. above ground, 1142-ft. above sea level.

Latitude	35°	47'	50"
Longitude	79°	02'	42"

Transmitter: 7-mi. SSE of intersection of State Rtes. 1006 & 1784, 4-mi. WSW of St. Paul.

Note: Latitude and longitude coordinates shown are based on the North American Datum of 1927 (NAD 27) as currently required by the Mass Media Bureau of the FCC.

Ownership: U. of North Carolina.

Began Operation: August 6, 2001.

Personnel:

Tom Howe, Director & General Manager.

Carl Davis, Engineering Director & Assistant General Manager.

Diane Lucas, Program Director.

James A. McGurk, Promotions Manager.

Delores James, Assistant General Manger & Development Director.

Bobby Royster, Local Productions Director.

Dennis Dowdy, Traffic Manager.

Kirk Scharfenberg, Human Resources Director.

Steven Volstead, Communications Director.

Kathy Dobbins, Grants Director.

WUNP-DT
Roanoke Rapids
Ch. 39

Licensee: U. of North Carolina, PO Box 14900, Research Triangle Park, NC 27709-4900.

Studio: 10 T.W. Alexander Dr., Research Triangle Park, NC 27709.

Mailing Address: PO Box 14900, Research Triangle Park, NC 27709.

Phone: 919-549-7000. **Fax:** 919-549-7179.

Email: viewer@unctv.org **Web Site:** http://www.unctv.org

Technical Facilities: Channel No. 39 (320-626 MHz). Authorized power: 57.6-kw max. visual, aural. Antenna: 1109-ft above av. terrain, 1053-ft. above ground, 1109-ft above sea level.

Latitude	36°	17'	27"
Longitude	77°	50'	11"

Transmitter: NC 48, 1.5-mi. NE of NC 561 & NC 48 intersection, Brinkleyville.

Note: Latitude and longitude coordinates shown are based on the North American Datum of 1927 (NAD 27) as currently required by the Mass Media Bureau of the FCC.

Ownership: U. of North Carolina.

Began Operation: February 5, 2002.

Personnel:

Tom Howe, Director & General Manager.

Carl Davis, Engineering Director & Assistant General Manager.

Diane Lucas, Program Director.

James A. McGurk, Promotions Manager.

Delores James, Assistant General Manager & Development Director.

Bobby Royster, Local Productions Director.

Dennis Dowdy, Traffic Manager.

Kirk Scharfenberg, Human Resources Director.

Steven Volstead, Communications Director.

Kathy Dobbins, Grants Director.

WUNP-TV
Roanoke Rapids
Ch. 36

Licensee: U. of North Carolina, PO Box 14900, Research Triangle Park, NC 27709-4900.

Studio: 10 T.W. Alexander Dr., Research Triangle Park, NC 27709.

Mailing Address: PO Box 14900, Research Triangle Park, NC 27709.

Phone: 919-549-7000. **Fax:** 919-549-7179.

Email: viewer@unctv.org **Web Site:** http://www.unctv.org

Technical Facilities: Channel No. 36 (602-608 MHz). Authorized power: 1550-kw max. visual, 154-kw aural. Antenna: 1207-ft above av. terrain, 1138-ft. above ground, 1421-ft. above sea level.

Latitude	36°	17'	27"
Longitude	77°	50'	11"

Transmitter: NC 48, 1.5-mi. NE of NC 561 & NC 48 intersection, Brinkleyville.

Note: Latitude and longitude coordinates shown are based on the North American Datum of 1927 (NAD 27) as currently required by the Mass Media Bureau of the FCC.

Ownership: U. of North Carolina.

Began Operation: October 16, 1986.

Personnel:

Tom Howe, Director & General Manager.

Carl Davis, Engineering Director & Assistant General Manager.

Diane Lucas, Program Director.

James A. McGurk, Promotions Manager.

Delores James, Assistant General Manager & Development Director.

Bobby Royster, Local Productions Director.

Dennis Dowdy, Traffic Manager.

Kirk Scharfenberg, Human Resources Director.

Steven Volstead, Communications Director.

Kathy Dobbins, Grants Director.

WUNJ-DT
Wilmington
Ch. 29

Licensee: U. of North Carolina, PO Box 14900, Research Triangle Park, NC 27709.

Studio: 10 T.W. Alexander Dr., Research Triangle Park, NC 27709.

Mailing Address: PO Box 14900, Research Triangle Park, NC 27709.

Phone: 919-549-7000. **Fax:** 919-549-7179.

Email: viewer@unctv.org **Web Site:** http://www.unctv.org

Technical Facilities: Channel No. 29 (560-566 MHz). Authorized power: 700-kw max. visual, aural. Antenna: 974-ft above av. terrain, 981-ft. above ground, 1017-ft. above sea level.

Latitude	34°	19'	16"
Longitude	78°	13'	43"

Note: Latitude and longitude coordinates shown are based on the North American Datum of 1927 (NAD 27) as currently required by the Mass Media Bureau of the FCC.

Ownership: U. of North Carolina.

Began Operation: September 13, 2002.

Personnel:

Tom Howe, Director & General Manager.

Carl Davis, Engineering Director & Assistant General Manager.

Diane Lucas, Program Director.

James A. McGurk, Promotions Manager.

Delores James, Assistant General Manager & Development Director.

Bobby Royster, Local Productions Director.

Dennis Dowdy, Traffic Manager.

Kirk Scharfenberg, Human Resources Director.

Steven Volstead, Communications Director.

Kathy Dobbins, Grants Director.

WUNJ-TV
Wilmington
Ch. 39

Licensee: U. of North Carolina, PO Box 14900, Research Triangle Park, NC 27709-4900.

Studio: 10 T.W. Alexander Dr., Research Triangle Park, NC 27709.

Mailing Address: PO Box 14900, Research Triangle Park, NC 27709.

Phone: 919-549-7000. **Fax:** 919-549-7179.

Email: viewer@unctv.org **Web Site:** http://www.unctv.org

Technical Facilities: Channel No. 39 (320-626 MHz). Authorized power: 4470-kw max. visual, 447-kw aural. Antenna: 1814-ft above av. terrain, 1801-ft. above ground, 1860-ft. above sea level.

Latitude	34°	07'	51"
Longitude	78°	11'	16"

Transmitter: 5-mi. NNW of Bolivia on Lewis Swamp Rd.

Note: Latitude and longitude coordinates shown are based on the North American Datum of 1927 (NAD 27) as currently required by the Mass Media Bureau of the FCC.

Ownership: U. of North Carolina.

Began Operation: June 4, 1971.

Personnel:

Tom Howe, Director & General Manager.

Carl Davis, Engineering Director & Assistant General Manager.

Diane Lucas, Program Director.

James A. McGurk, Promotions Manager.

Delores James, Assistant General Manager & Development Director.

Bobby Royster, Local Productions Director.

Dennis Dowdy, Traffic Manager.

Kirk Scharfenberg, Human Resources Director.

Steven Volstead, Communications Director.

Kathy Dobbins, Grants Director.

WUNL-DT
Winston-Salem
Ch. 32

Licensee: U. of North Carolina, PO Box 14900, Research Triangle Park, NC 27709-4900.

Studio: 10 T.W. Alexander Dr., Research Triangle Park, NC 27709.

Mailing Address: PO Box 14900, Research Triangle Park, NC 27709.

Phone: 919-549-7000. **Fax:** 919-549-7179.

Email: viewer@unctv.org **Web Site:** http://www.unctv.org

Technical Facilities: Channel No. 32 (578-584 MHz). Authorized power: 197.5-kw max. visual, aural. Antenna: 1572-ft above av. terrain, 262-ft. above ground, 2624-ft. above sea level.

Latitude	36°	22'	33"
Longitude	80°	22'	18"

Transmitter: WUNL-TV transmitter site, 20-mi. NNW of Winston-Salem in Gap.

Note: Latitude and longitude coordinates shown are based on the North American Datum of 1927 (NAD 27) as currently required by the Mass Media Bureau of the FCC.

Ownership: U. of North Carolina.

Began Operation: December 8, 2001.

Personnel:

Tom Howe, Director & General Manager.

Carl Davis, Engineering Director & Assistant General Manager.

Diane Lucas, Program Director.

James A. McGurk, Promotions Manager.

Delores James, Assistant General Manager & Development Director.

Bobby Royster, Local Productions Director.

Dennis Dowdy, Traffic Manager.

Kirk Scharfenberg, Human Resources Director.

Steven Volstead, Communications Director.

Kathy Dobbins, Grants Director.

WUNL-TV
Winston-Salem
Ch. 26

Licensee: U. of North Carolina, PO Box 14900, Research Triangle Park, NC 27709-4900.

Studio: 10 T.W. Alexander Dr., Research Triangle Park, NC 27709.

Mailing Address: PO Box 14900, Research Triangle Park, NC 27709.

Phone: 919-549-7000. **Fax:** 919-549-7179.

Email: viewer@unctv.org **Web Site:** http://www.unctv.org

Technical Facilities: Channel No. 26 (542-548 MHz). Authorized power: 5000-kw max. visual, aural. Antenna: 1654-ft above av. terrain, 328-ft. above ground, 2707-ft. above sea level.

Latitude	36°	22'	32.5"
Longitude	80°	22'	17.8"

Transmitter: Sauratown Mountain, near Gap.

Note: Latitude and longitude coordinates shown are based on the North American Datum of 1927 (NAD 27) as currently required by the Mass Media Bureau of the FCC.

Ownership: U. of North Carolina.

Began Operation: February 22, 1973.

Personnel:

Tom Howe, Director & General Manager.

Carl Davis, Engineering Director & Assistant General Manager.

Diane Lucas, Program Director.

James A. McGurk, Promotions Manager.

Delores James, Assistant General Manager & Development Director.

Bobby Royster, Local Productions Director.

Dennis Dowdy, Traffic Manager.

Kirk Scharfenberg, Human Resources Director.

Steven Volstead, Communications Director.

Kathy Dobbins, Grants Director.

North Dakota

KBME-DT
Bismarck
Ch. 22

Licensee: Prairie Public Broadcasting Inc., PO Box 3240, Fargo, ND 58108-3240.

Studio: 207 N. 5th St., Fargo, ND 58102.

Mailing Address: PO Box 3240, Fargo, ND 58108-3240.

Phone: 701-241-6900. **Fax:** 701-239-7650.

Email: mlucero@prairiepublic.org **Web Site:** http://www.prairiepublic.org

Technical Facilities: Channel No. 22 (518-524 MHz). Authorized power: 97.33-kw max. visual, aural. Antenna: 1286-ft above av. terrain, 967-ft. above ground, 3188-ft. above sea level.

Latitude	46°	35'	23"
Longitude	100°	48'	02"

Transmitter: 5-mi. E & 2-mi. S of St. Anthony's.

Note: Latitude and longitude coordinates shown are based on the North American Datum of 1927 (NAD 27) as currently required by the Mass Media Bureau of the FCC.

Ownership: Prairie Public Broadcasting Inc.

Began Operation: January 15, 2002.

Personnel:

John E. Harris, President & Chief Executive Officer.

Cheryl Heller, Television Operations Manager.

Jack Anderson, Engineering Director.

Don Berg, Vice President & Chief Operating Officer.

Bob Dambach, Program & Production Manager.

Marie Lucero, Promotions Director.

Nancy L. Wood, Director of Development.

Burley Barnett, Corporate Support Manager.

Stephanie Chimeziri, Customer Service Coordinator.

Bev Pearson, Education Services.

KBME-TV
Bismarck
Ch. 3

Licensee: Prairie Public Broadcasting Inc., PO Box 3240, Fargo, ND 58108-3240.

Studio: 207 N. 5th St., Fargo, ND 58102.

Mailing Address: PO Box 3240, Fargo, ND 58108-3240.

Phone: 701-241-6900. **Fax:** 701-239-7650.

Email: mlucero@prairiepublic.org **Web Site:** http://www.prairiepublic.org

Technical Facilities: Channel No. 3 (60-66 MHz). Authorized power: 79.4-kw visual, 7.94-kw aural. Antenna: 1370-ft above av. terrain, 1043-ft. above ground, 3263-ft. above sea level.

Latitude	46°	35'	23"
Longitude	100°	48'	02"

Transmitter: 5.4-mi. SE of St. Anthony.

Note: Latitude and longitude coordinates shown are based on the North American Datum of 1927 (NAD 27) as currently required by the Mass Media Bureau of the FCC.

Satellite Earth Station: Harris; AFC, 4.5-meter C-band; Harris receivers.

Ownership: Prairie Public Broadcasting Inc.

Began Operation: June 18, 1979.

Personnel:

John E. Harris, President & Chief Executive Officer.

Cheryl Heller, Television Operations Manager.

Jack Anderson, Engineering Director.

Don Berg, Vice President & Chief Operating Officer.

Bob Dambach, Program & Production Manager.

Marie Lucero, Promotions Director.

Nancy L. Wood, Director of Development.

Burley Barnett, Corporate Support Manager.

Stephanie Chimeziri, Customer Service Coordinator.

Bev Pearson, Education Services.

KMDE-DT
Devils Lake
Ch. 25

Licensee: Prairie Public Broadcasting Inc., PO Box 3240, Fargo, ND 58108-3240.

Mailing Address: PO Box 3240, Fargo, ND 58108-3240.

Phone: 701-241-6900. **Fax:** 701-239-7650.

Email: mlucero@prairiepublic.org **Web Site:** http://www.prairiepublic.org

Technical Facilities: Channel No. 25 (536-542 MHz). Authorized power: 134-kw max. visual, aural. Antenna: 802-ft above av. terrain, 729-ft. above ground, 2350-ft. above sea level.

Latitude	48°	03'	47.8"
Longitude	99°	20'	08.7"

Note: Latitude and longitude coordinates shown are based on the North American Datum of 1927 (NAD 27) as currently required by the Mass Media Bureau of the FCC.

Ownership: Prairie Public Broadcasting Inc.

Began Operation: February 1, 2006. Station went directly to digital broadcast; no analog application.

Personnel:

John E. Harris, President & Chief Executive Officer.

Don Berg, Vice President & Chief Operating Officer.

Jack Anderson, Engineering Director.

KDSE
Dickinson
Ch. 9

Licensee: Prairie Public Broadcasting Inc., PO Box 3240, Fargo, ND 58108-3240.

Studio: 207 N. 5th St., Fargo, ND 58102.

Mailing Address: PO Box 3240, Fargo, ND 58108-3240.

Phone: 701-241-6900. **Fax:** 701-239-7650.

Email: mlucero@prairiepublic.org **Web Site:** http://www.prairiepublic.org

Technical Facilities: Channel No. 9 (186-192 MHz). Authorized power: 214-kw visual, 21.4-kw aural. Antenna: 806-ft above av. terrain, 538-ft. above ground, 3469-ft. above sea level.

Latitude	46°	43'	34"
Longitude	102°	54'	56"

Transmitter: 10.5-mi. S & 6-mi. W of Dickinson.

Note: Latitude and longitude coordinates shown are based on the North American Datum of 1927 (NAD 27) as currently required by the Mass Media Bureau of the FCC.

Ownership: Prairie Public Broadcasting Inc.

Began Operation: August 4, 1982.

Personnel:

John E. Harris, President & Chief Executive Officer.

Cheryl Heller, Television Operations Manager.

Jack Anderson, Engineering Director.

Don Berg, Vice President & Chief Operating Officer.

Bob Dambach, Program & Production Director.

Marie Lucero, Promotions Director.

Nancy L. Wood, Development Director.

Burley Barnett, Corporate Support Manager.

Stephanie Chimeziri, Customer Service Coordinator.

Bev Pearson, Education Services.

KDSE-DT
Dickinson
Ch. 20

Licensee: Prairie Public Broadcasting Inc., PO Box 3240, Fargo, ND 58108.

Studio: 207 N. 5th St., Fargo, ND 58102.

Mailing Address: PO Box 3240, Fargo, ND 58108-3240.

Phone: 701-241-6900. **Fax:** 701-239-7650.

Email: mlucero@prairiepublic.org **Web Site:** http://www.prairiepublic.org

Technical Facilities: Channel No. 20 (506-512 MHz). Authorized power: 54.1-kw max. visual, aural. Antenna: 682-ft above av. terrain, 460-ft. above ground, 3391-ft. above sea level.

Latitude	46°	43'	35"
Longitude	102°	54'	57"

Note: Latitude and longitude coordinates shown are based on the North American Datum of 1927 (NAD 27) as currently required by the Mass Media Bureau of the FCC.

Ownership: Prairie Public Broadcasting Inc.

Began Operation: Station operating; no on-air date

Personnel:

John E. Harris, President & Chief Executive Officer.

Cheryl Heller, Television Operations Manager.

Jack Anderson, Engineering Director.

Don Berg, Vice President & Chief Operating Officer.

Bob Dambach, Program & Production Director.

Marie Lucero, Promotions Director.

Nancy L. Wood, Development Director.

Burley Barnett, Corporate Support Manager.

Stephanie Chimeziri, Customer Service Coordinator.

Bev Pearson, Education Services.

KJRE
Ellendale
Ch. 19

Licensee: Prairie Public Broadcasting Inc., PO Box 3240, Fargo, ND 58108-3240.

Studio: 207 N. 5th St., Fargo, ND 58102.

Mailing Address: PO Box 3240, Fargo, ND 58108-3240.

Phone: 701-241-6900. **Fax:** 701-239-7650.

Email: mlucero@prairiepublic.org **Web Site:** http://www.prairiepublic.org

Technical Facilities: Channel No. 19 (500-506 MHz). Authorized power: 405-kw max. visual, 40.5-kw aural. Antenna: 589-ft above av. terrain, 460-ft. above ground, 2425-ft. above sea level.

Latitude	46°	17'	55"
Longitude	98°	51'	58"

Transmitter: 4-mi. E of Kulm.

Note: Latitude and longitude coordinates shown are based on the North American Datum of 1927 (NAD 27) as currently required by the Mass Media Bureau of the FCC.

Ownership: Prairie Public Broadcasting Inc.

Began Operation: May 11, 1992.

Personnel:

John E. Harris, President & Chief Executive Officer.

Cheryl Heller, Television Operations Manager.

Jack Anderson, Engineering Director.

Don Berg, Vice President, Chief Operations Officer.

Bob Dambach, Program & Production Director.

Marie Lucero, Promotions Director.

Nancy L. Wood, Director of Development.

Burley Barnett, Corporate Support Manager.

Stephanie Chimeziri, Customer Service Coordinator.

Bev Pearson, Education Services.

KJRE-DT
Ellendale
Ch. 20

Licensee: Prairie Public Broadcasting Inc., PO Box 3240, Fargo, ND 58108.

Studio: 207 N. 5th St., Fargo, ND 58102.

Mailing Address: PO Box 3240, Fargo, ND 58108-3240.

Phone: 701-241-6900. **Fax:** 701-239-7650.

Email: mlucero@prairiepublic.org **Web Site:** http://www.prairiepublic.org

Technical Facilities: Channel No. 20 (506-512 MHz). Authorized power: 72.3-kw max. visual, aural. Antenna: 533-ft above av. terrain, 459-ft. above ground, 2429-ft. above sea level.

Latitude	46°	17'	56"
Longitude	98°	51'	56"

Note: Latitude and longitude coordinates shown are based on the North American Datum of 1927 (NAD 27) as currently required by the Mass Media Bureau of the FCC.

Ownership: Prairie Public Broadcasting Inc.

Began Operation: Station operating; no on-air date

Personnel:

John E. Harris, President & Chief Executive Officer.

Cheryl Heller, Television Operations Manager.

Jack Anderson, Engineering Director.

Don Berg, Vice President & Chief Operations Officer.

Bob Dambach, Program & Production Director.

Marie Lucero, Promotions Director.

Nancy L. Wood, Director of Development.

Burley Barnett, Corporate Support Manager.

Stephanie Chimeziri, Customer Service Coordinator.

Bev Pearson, Education Services.

KFME
Fargo
Ch. 13

Licensee: Prairie Public Broadcasting Inc., PO Box 3240, Fargo, ND 58108-3240.

Studio: 207 N. 5th St., Fargo, ND 58102.

Mailing Address: PO Box 3240, Fargo, ND 58108-3240.

Phone: 701-241-6900. **Fax:** 701-239-7650.

Email: mlucero@prairiepublic.org **Web Site:** http://www.prairiepublic.org

Technical Facilities: Channel No. 13 (210-216 MHz). Authorized power: 245-kw visual, 25-kw aural. Antenna: 1138-ft above av. terrain, 1145-ft. above ground, 2089-ft. above sea level.

Latitude	47°	00'	48"
Longitude	97°	11'	37"

Transmitter: 1.25-mi. E of Amenia.

Note: Latitude and longitude coordinates shown are based on the North American Datum of 1927 (NAD 27) as currently required by the Mass Media Bureau of the FCC.

Multichannel TV Sound: Stereo only.

Satellite Earth Stations: Harris; Scientific-Atlanta, 4.5-meter Ku-band; Vertex, 6.1-meter Ku-band; General Instrument receivers.

Ownership: Prairie Public Broadcasting Inc.

Began Operation: January 19, 1964.

Personnel:

John E. Harris, President & Chief Executive Officer.

Cheryl Heller, Television Operations Manager.

Jack Anderson, Engineering Director.

Don Berg, Vice President & Chief Operating Officer.

Bob Dambach, Program & Production Director.

Marie Lucero, Promotions Director.

Nancy L. Wood, Director of Development.

Burley Barnett, Corporate Support Manager.

Stephanie Chimeziri, Customer Service Coordinator.

Bev Pearson, Education Services.

KFME-DT
Fargo
Ch. 23

Licensee: Prairie Public Broadcasting Inc., PO Box 3240, Fargo, ND 58108-3240.

Studio: 207 N. 5th St., Fargo, ND 58102.

Mailing Address: PO Box 3240, Fargo, ND 58108-3240.

Phone: 701-241-6900. **Fax:** 701-239-7650.

Email: mlucero@prairiepublic.org **Web Site:** http://www.prairiepublic.org

Technical Facilities: Channel No. 23 (524-530 MHz). Authorized power: 93.052-kw max. visual, aural. Antenna: 1056-ft above av. terrain, 1073-ft. above ground, 2014-ft. above sea level.

Latitude	47°	00'	45"
Longitude	97°	11'	41"

Transmitter: 1.2-mi. E of Amenia.

Note: Latitude and longitude coordinates shown are based on the North American Datum of 1927 (NAD 27) as currently required by the Mass Media Bureau of the FCC.

Ownership: Prairie Public Broadcasting Inc.

Began Operation: Station operating; no on-air date.

Personnel:

John E. Harris, President & Chief Executive Officer.

Cheryl Heller, Television Operations Manager.

Jack Anderson, Engineering Director.

Don Berg, Vice President & Chief Operating Officer.

Bob Dambach, Program & Production Director.

Marie Lucero, Promotions Director.

Nancy L. Wood, Director of Development.

Burley Barnett, Corporate Support Manager.

Stephanie Chimeziri, Customer Service Coordinator.

Bev Pearson, Education Services.

KGFE
Grand Forks
Ch. 2

Licensee: Prairie Public Broadcasting Inc., PO Box 3240, Fargo, ND 58108-3240.

Studio: 207 N. 5th St., Fargo, ND 58102.

Mailing Address: PO Box 3240, Fargo, ND 58108-3240.

Phone: 701-241-6900. **Fax:** 701-239-7650.

Email: mlucero@prairiepublic.org **Web Site:** http://www.prairiepublic.org

Technical Facilities: Channel No. 2 (54-60 MHz). Authorized power: 70.8-kw visual, 7-kw aural. Antenna: 1337-ft above av. terrain, 1250-ft. above ground, 2771-ft. above sea level.

Latitude	48°	08'	24"
Longitude	97°	59'	38"

Transmitter: 9-mi. N of Petersburg.

Note: Latitude and longitude coordinates shown are based on the North American Datum of 1927 (NAD 27) as currently required by the Mass Media Bureau of the FCC.

Ownership: Prairie Public Broadcasting Inc.

Began Operation: September 9, 1974.

Personnel:

John E. Harris, President & Chief Executive Officer.

Cheryl Heller, Television Operations Manager.

Jack Anderson, Engineering Director.

Don Berg, Vice President & Chief Operating Officer.

Bob Dambach, Program & Production Director.

Marie Lucero, Promotions Director.

Burley Barnett, Corporate Support Manager.

Stephanie Chimeziri, Customer Service Coordinator.

Bev Pearson, Education Services.

KSRE
Minot
Ch. 6

Licensee: Prairie Public Broadcasting Inc., PO Box 3240, Fargo, ND 58108-3240.

Studio: 207 N. 5th St., Fargo, ND 58102.

Mailing Address: PO Box 3240, Fargo, ND 58108-3240.

Phone: 701-241-6900. **Fax:** 701-239-7650.

Email: mlucero@prairiepublic.org **Web Site:** http://www.prairiepublic.org

Technical Facilities: Channel No. 6 (82-88 MHz). Authorized power: 100-kw visual, 10-kw aural. Antenna: 1062-ft above av. terrain, 986-ft. above ground, 3104-ft. above sea level.

Latitude	48°	03'	03"
Longitude	101°	23'	24"

Transmitter: 11.5-mi. S & 4.25-mi. W of Minot.

Note: Latitude and longitude coordinates shown are based on the North American Datum of 1927 (NAD 27) as currently required by the Mass Media Bureau of the FCC.

Ownership: Prairie Public Broadcasting Inc.

Began Operation: January 25, 1980.

Personnel:

John E. Harris, President & Chief Executive Officer.

Cheryl Heller, Television Operations Manager.

Jack Anderson, Engineering Director.

Don Berg, Vice President & Chief Operating Officer.

Bob Dambach, Program & Production Director.

Marie Lucero, Promotions Director.

Nancy L. Wood, Director of Development.

Burley Barnett, Corporate Support Manager.

Stephanie Chimeziri, Customer Service Coordinator.

Bev Pearson, Education Services.

KSRE-DT
Minot
Ch. 40

Licensee: Prairie Public Broadcasting Inc., PO Box 3240, Fargo, ND 58108.

Studio: 207 N. 5th St., Fargo, ND 58102.

Mailing Address: PO Box 3240, Fargo, ND 58108-3240.

Phone: 701-241-6900. **Fax:** 701-239-7650.

Email: mlucero@prairiepublic.org **Web Site:** http://www.prairiepublic.org

Technical Facilities: Channel No. 40 (626-632 MHz). Authorized power: 146-kw max. visual, aural. Antenna: 818-ft above av. terrain, 750-ft. above ground, 2868-ft. above sea level.

Latitude	48°	03'	02"
Longitude	101°	23'	25"

Note: Latitude and longitude coordinates shown are based on the North American Datum of 1927 (NAD 27) as currently required by the Mass Media Bureau of the FCC.

Ownership: Prairie Public Broadcasting Inc.

Began Operation: October 1, 2003.

Personnel:

John E. Harris, President & Chief Executive Officer.

Cheryl Heller, Television Operations Manager.

Jack Anderson, Engineering Director.

Don Berg, Vice President & Chief Operating Officer.

Bob Dambach, Program & Production Director.

Marie Lucero, Promotions Director.

Nancy L. Wood, Director of Development.

Burley Barnett, Corporate Support Manager.

Stephanie Chimeziri, Customer Service Coordinator.

Bev Pearson, Education Services.

KWSE
Williston
Ch. 4

Licensee: Prairie Public Broadcasting Inc., PO Box 3240, Fargo, ND 58108-3240.

Studio: 207 N. 5th St., Fargo, ND 58102.

Mailing Address: PO Box 3240, Fargo, ND 58108-3240.

Phone: 701-241-6900. **Fax:** 701-239-7650.

Email: mlucero@prairiepublic.org **Web Site:** http://www.prairiepublic.org

Technical Facilities: Channel No. 4 (66-72 MHz). Authorized power: 79.4-kw visual, 7.94-kw aural. Antenna: 912-ft above av. terrain, 785-ft. above ground, 3082-ft. above sea level.

Latitude	48°	08'	30"
Longitude	103°	53'	34"

Transmitter: 12-mi. W of Williston.

Note: Latitude and longitude coordinates shown are based on the North American Datum of 1927 (NAD 27) as currently required by the Mass Media Bureau of the FCC.

Ownership: Prairie Public Broadcasting Inc.

Began Operation: April 8, 1983.

Personnel:

John E. Harris, President & Chief Executive Officer.

Cheryl Heller, Television Operations Manager.

Jack Anderson, Engineering Director.

Don Berg, Vice President & Chief Operating Officer.

Bob Dambach, Program & Production Director.

Marie Lucero, Promotions Director.

Nancy L. Wood, Director of Development.

Burley Barnett, Corporate Support Manager.

Stephanie Chimeziri, Customer Service Coordinator.

Bev Pearson, Education Services.

KWSE-DT
Williston
Ch. 51

Licensee: Prairie Public Broadcasting Inc., PO Box 3240, Fargo, ND 58108.

Studio: 207 N. 5th St., Fargo, ND 58102.

Mailing Address: PO Box 3240, Fargo, ND 58108-3240.

Phone: 701-241-6900. **Fax:** 701-239-7650.

Email: mlucero@prairiepublic.org **Web Site:** http://www.prairiepublic.org

Technical Facilities: Channel No. 51 (692-698 MHz). Authorized power: 53.9-kw max. visual, aural. Antenna: 813-ft above av. terrain, 715-ft. above ground, 3012-ft. above sea level.

Latitude	48°	08'	30"
Longitude	103°	53'	34"

Note: Latitude and longitude coordinates shown are based on the North American Datum of 1927 (NAD 27) as currently required by the Mass Media Bureau of the FCC.

Ownership: Prairie Public Broadcasting Inc.

Began Operation: June 1, 2004.

Personnel:

John E. Harris, President & Chief Executive Officer.

Cheryl Heller, Television Operations Manager.

Jack Anderson, Engineering Director.

Don Berg, Vice President & Chief Operating Officer.

Bob Oambach, Program & Production Director.

Marie Lucero, Promotions Director.

Nancy L. Wood, Director of Development.

Burley Barnett, Corporate Support Manager.

Stephanie Chimeziri, Customer Service Coordinator.

Bev Pearson, Education Services.

Ohio

WEAO
Akron
Ch. 49

Licensee: Northeastern Educational TV of Ohio Inc., PO Box 5191, 1750 Campus Center Dr, Kent, OH 44240-5191.

Studio: 1750 Campus Center Dr., Kent, OH 44240.

Mailing Address: 1750 Campus Center Dr., Kent, OH 44240-5191.

Phone: 330-677-4549. **Fax:** 330-678-0688.

Email: oneil@wneo.org **Web Site:** http://www.pbs4549.org

Technical Facilities: Channel No. 49 (680-686 MHz). Authorized power: 692-kw max. visual, 68.56-kw aural. Antenna: 952-ft above av. terrain, 893-ft. above ground, 2013-ft. above sea level.

Latitude	41°	04'	58"
Longitude	81°	38'	00"

Transmitter: 2101 S. Cleveland-Massillon Rd., Copley.

Note: Latitude and longitude coordinates shown are based on the North American Datum of 1927 (NAD 27) as currently required by the Mass Media Bureau of the FCC.

Multichannel TV Sound: Stereo and separate audio program.

Ownership: Northeastern Educational Television of Ohio.

Began Operation: September 21, 1975.

Personnel:

Trina Cutter, President & Chief Executive Officer.

Don Freeman, Chief Operating Officer.

William O'Neil, Manager of Engineering & IT Services.

Lisa Martinez, Vice President, Marketing & Development.

Pat Houck, Traffic Manager.

Jeff Good, Educational Services Director.

Heidi Johnson, Ready to Learn Coordinator.

WEAO-DT
Akron
Ch. 50

Licensee: Northeastern Educational TV of Ohio Inc., PO Box 5191, 1750 Campus Center Dr, Kent, OH 44240-5191.

Studio: 1750 Campus Center Dr., Kent, OH 44240.

Mailing Address: 1750 Campus Center Dr., Kent, OH 44240-5191.

Phone: 330-677-4549. **Fax:** 330-678-0688.

Email: oneil@wneo.org **Web Site:** http://www.pbs4549.org

Technical Facilities: Channel No. 50 (686-692 MHz). Authorized power: 180-kw max. visual, aural. Antenna: 1001-ft above av. terrain, 906-ft. above ground, 2024-ft. above sea level.

Latitude	41°	04'	58"
Longitude	81°	38'	02"

Note: Latitude and longitude coordinates shown are based on the North American Datum of 1927 (NAD 27) as currently required by the Mass Media Bureau of the FCC.

Ownership: Northeastern Educational Television of Ohio.

Began Operation: Station operating; no on-air date.

Personnel:

Trina Cutter, President & Chief Executive Officer.

Don Freeman, Chief Operating Officer.

William O'Neil, Manager of Engineering & IT Services.

Lisa Martinez, Vice President, Marketing & Development.

Pat Houck, Traffic Manager.

Jeff Good, Educational Services Director.

Heidi Johnson, Ready to Learn Coordinator.

WNEO
Alliance
Ch. 45

Licensee: Northeastern Educational TV of Ohio Inc., PO Box 5191, 1750 Campus Center Dr, Kent, OH 44240-5191.

Studio: 1750 Campus Center Dr., Kent, OH 44240.

Mailing Address: PO Box 5191, Kent, OH 44240-5191.

Phone: 330-677-4549. **Fax:** 330-678-0688.

Email: oneil@wneo.org **Web Site:** http://www.pbs4549.org

Technical Facilities: Channel No. 45 (656-662 MHz). Authorized power: 1820-kw max. & 1260-kw horizontal visual, 362-kw & 126-kw horizontal aural. Antenna: 830-ft above av. terrain, 770-ft. above ground, 2045-ft. above sea level.

Latitude	40°	54'	23"
Longitude	80°	54'	40"

Transmitter: 13870 Salem Alliance Rd., Salem.

Note: Latitude and longitude coordinates shown are based on the North American Datum of 1927 (NAD 27) as currently required by the Mass Media Bureau of the FCC.

Multichannel TV Sound: Stereo and separate audio program.

Ownership: Northeastern Educational Television of Ohio.

Began Operation: May 30, 1973.

Personnel:

Trina Cutter, President & General Manager.

Don Freeman, Chief Operating Officer.

William O'Neil, Manager of Engineering/IT Services.

Lisa Martinez, Vice President, Marketing & Development.

Pat Houck, Traffic Manager.

Jeff Good, Educational Services Director.

WNEO-DT
Alliance
Ch. 46

Licensee: Northeastern Educational TV of Ohio Inc., PO Box 5191, 1750 Campus Center Dr, Kent, OH 44240-5191.

Studio: 1750 Campus Center Dr., Kent, OH 44240.

Mailing Address: PO Box 5191, Kent, OH 44240-5191.

Phone: 330-677-4549. **Fax:** 330-678-0688.

Email: oneil@wneo.org **Web Site:** http://www.pbs4549.org

Technical Facilities: Channel No. 46 (662-668 MHz). Authorized power: 400-kw max. visual, aural. Antenna: 732-ft above av. terrain, 640-ft. above ground, 1913-ft. above sea level.

Latitude	40°	54'	23"
Longitude	80°	54'	39"

Note: Latitude and longitude coordinates shown are based on the North American Datum of 1927 (NAD 27) as currently required by the Mass Media Bureau of the FCC.

Ownership: Northeastern Educational Television of Ohio.

Began Operation: May 1, 2003.

Personnel:

Trina Cutter, President & Chief Executive Officer.

Don Freeman, Chief Operating Officer.

William O'Neil, Manager, Engineering & IT Services.

Lisa Martinez, Vice President, Marketing & Development.

Pat Houck, Traffic Manager.

Jeff Good, Educational Services Director.

WOUB-DT
Athens
Ch. 27

Licensee: Ohio U., 9 S. College St., Athens, OH 45701.

Studio: 9 S. College St., Athens, OH 45701.

Mailing Address: 9 S. College St., Athens, OH 45701.

Phone: 740-593-1771. **Fax:** 740-593-0240.

Email: woub@woub.org **Web Site:** http://www.woub.org

Technical Facilities: Channel No. 27 (548-554 MHz). Authorized power: 250-kw max. visual, aural. Antenna: 795-ft above av terrain, 837-ft. above ground, 1621-ft. above sea level.

Latitude	39°	18'	52"
Longitude	82°	08'	59"

Note: Latitude and longitude coordinates shown are based on the North American Datum of 1927 (NAD 27) as currently required by the Mass Media Bureau of the FCC.

Ownership: Ohio U.

Began Operation: Station operating; no on-air date

Personnel:

Carolyn Lewis, General Manager.

Steve Skidmore, Technical & IT Operations Director.

David Wiseman, Associate Director for Technology & Operations.

Tim Sharp, News Director.

Dave Riley, Director of Engineering.

Joan Pittman, Program, Promotion & Traffic Manager.

Doug Partusch, Associate Director Development & Communications.

Keith Newman, Production Director.

WOUB-TV
Athens
Ch. 20

Licensee: Ohio U., 9 S. College St., Athens, OH 45701.

Studio: 9 S. College St., Ohio U. Campus, Athens, OH 45701.

Mailing Address: 9 S. College St., Athens, OH 45701.

Phone: 740-593-1771. **Fax:** 740-593-0240.

Email: woub@woub.org **Web Site:** http://www.woub.org

Technical Facilities: Channel No. 20 (506-512 MHz). Authorized power: 1000-kw max. visual, aural. Antenna: 794-ft above av. terrain, 837-ft. above ground, 1621-ft. above sea level.

Latitude	39°	18'	52"
Longitude	82°	08'	59"

Note: Latitude and longitude coordinates shown are based on the North American Datum of 1927 (NAD 27) as currently required by the Mass Media Bureau of the FCC.

Satellite Earth Station: Collins, 10-meter; Scientific-Atlanta, General Instrument, Collins receivers.

AM Affiliate: WOUB, 0.5-kw, 1340 kHz.

Radio Stations(s): WOUZ-FM, 3-kw, 90.1 MHz (No. 211), 95-ft., WOUH-FM, 0.75-kw, 91.9 MHz (No. 220), 288-ft., WOUB-FM, 50-kw, 91.3 MHz (No. 217), 500-ft.

News Services: CNN Newsource, AP.

Ownership: Ohio U.

Began Operation: December 27, 1962.

Personnel:

Carolyn B. Lewis, General Manager.

Steve Skidmore, Technical & IT Operations Director.

David Wiseman, Associate Director for Technology & Operations.

Tim Sharp, News Director.

Dave Riley, Director of Engineering.

Joan Pittman, Program, Promotion & Traffic Manager.

Doug Partusch, Associate Director, Development & Communications.

Keith Newman, Production Director.

WBGU-DT
Bowling Green
Ch. 56

Licensee: Bowling Green State U., 245 Troup St, Bowling Green, OH 43403.

Studio: 245 Troup St, Bowling Green, OH 43403.

Mailing Address: 245 Troup St, Bowling Green, OH 43403.

Phone: 419-372-2700. **Fax:** 419-372-7048.

Email: info@wbgu.bgsu.edu; fitzgerald@wbgu.bgsu.edu **Web Site:** http://www.wbgu.org

Technical Facilities: Channel No. 56 (722-728 MHz). Authorized power: 190-kw max. visual, aural. Antenna: 1050-ft above av. terrain, 1060-ft. above ground, 1788-ft. above sea level.

Latitude	41°	08'	13"
Longitude	83°	54'	24"

Note: Latitude and longitude coordinates shown are based on the North American Datum of 1927 (NAD 27) as currently required by the Mass Media Bureau of the FCC.

Ownership: Bowling Green State U.

Began Operation: Station operating; no on-air date

Personnel:

Patrick Fitzgerald, General Manager.

Ron Gargasz, Station Manager & Program Director.

Al Bowe, Chief Engineer.

Tina Simon, Business Manager.

Tom Cummings, Technical Services Coordinator.

Deb Boyce, Public Relations & Promotion Director.

Neil McCabe, Development Director.

Paul Lopez, Production Manager.

Jennifer Karches, Traffic Manager.

Marlene Harris-Taylor, Public Affairs Director.

Tony Short, Learning Services Director.

Lisa Wayne, Public Relations & Volunteer Coordinator.

Pat Koehler, Special Events Coordinator.

Kelly Partin, Ready to Learn Coordinator.

WBGU-TV
Bowling Green
Ch. 27

Licensee: Bowling Green State U., 245 Troup St, Bowling Green, OH 43403.

Studio: 245 Troup St, Bowling Green, OH 43403.

Mailing Address: 245 Troup St, Bowling Green, OH 43403.

Phone: 419-372-2700. **Fax:** 419-372-7048.

Email: info@wbgu.bgsu.edu; fitzgerald@wbgu.bgsu.edu **Web Site:** http://www.wbgu.org

Technical Facilities: Channel No. 27 (548-554 MHz). Authorized power: 1000-kw max. visual, 100-kw aural. Antenna: 1050-ft above av. terrain, 1094-ft. above ground, 1821-ft. above sea level.

Latitude	41°	08'	13"
Longitude	83°	54'	23"

Holds CP for change to 1050-ft above av. terrain, 1060-ft. above ground, 1788-ft. above sea level lat. 41° 08' 12", long. 83° 54' 24"; BPET-20030613AFZ.

Note: Latitude and longitude coordinates shown are based on the North American Datum of 1927 (NAD 27) as currently required by the Mass Media Bureau of the FCC.

Multichannel TV Sound: Stereo and separate audio program.

Satellite Earth Stations: Comark; Miralite, 3.6-meter Ku-band; Vertex, 6.1-meter KC-band; Standard Communications, Microdyne receivers.

Ownership: Bowling Green State U.

Began Operation: February 10, 1964.

Personnel:

Patrick Fitzgerald, General Manager.

Ronald Gargasz, Station Manager & Program Director.

Al Bowe, Chief Engineer.

Tom Cummings, Technical Services Coordinator.

Tina Simon, Business Manager.

Deb Boyce, Public Relations & Promotion Director.

Neil McCabe, Development Director.

Paul Lopez, Production Manager.

Jennifer Karches, Traffic Manager.

Marlene Harris-Taylor, Public Affairs Director.

Tony Short, Learning Services Director.

Lisa Wayne, Public Relations & Volunteer Coordinator.

Kelly Partin, Ready to Learn Coordinator.

WOUC-DT
Cambridge
Ch. 35

Licensee: Ohio U., 9 S College St, Athens, OH 45701.

Studio: 9 S. College St., Athens, OH 45701.

Mailing Address: 9 S. College St., Athens, OH 45701.

Phone: 740-593-1771. **Fax:** 740-543-0240.

Email: woub@woub.org **Web Site:** http://www.woub.org

Technical Facilities: Channel No. 35 (596-602 MHz). Authorized power: 310-kw max. visual, aural. Antenna: 1263-ft above av. terrain, 1175-ft. above ground, 2294-ft. above sea level.

Latitude	40°	05'	32"
Longitude	81°	17'	19"

Note: Latitude and longitude coordinates shown are based on the North American Datum of 1927 (NAD 27) as currently required by the Mass Media Bureau of the FCC.

Ownership: Ohio U.

Began Operation: July 22, 2004.

Personnel:

Carolyn Lewis, General Manager.

Steve Skidmore, Technical & IT Operations Director.

David Wiseman, Associate Director for Technology & Operations.

Tim Sharp, News Director.

Dave Riley, Director of Engineering.

Joan Pittman, Program, Promotion & Traffic Manager.

Doug Partusch, Associate Director, Development & Communications.

Keith Newman, Production Director.

WOUC-TV
Cambridge
Ch. 44

Licensee: Ohio U., 9 S College St, Athens, OH 45701.

Studio: 9 S. College St., Athens, OH 45701.

Mailing Address: 9 S. College St., Athens, OH 45701.

Phone: 740-593-1771. **Fax:** 740-593-0240.

Email: woub@woub.org **Web Site:** http://www.woub.org

Technical Facilities: Channel No. 44 (650-656 MHz). Authorized power: 759-kw max. visual, aural. Antenna: 1263-ft above av. terrain, 1175-ft. above ground, 2294-ft. above sea level.

Latitude	40°	05'	32"
Longitude	81°	17'	19"

Transmitter: 23797 Penrose Rd.

Note: Latitude and longitude coordinates shown are based on the North American Datum of 1927 (NAO 27) as currently required by the Mass Media Bureau of the FCC.

News Services: CNN Newsource, AP.

Ownership: Ohio U.

Began Operation: July 26, 1973.

Personnel:

Carolyn Lewis, General Manager.

Steve Skidmore, Technical & IT Operations Director.

David Wiseman, Associate Director for Technology & Operations.

Tim Sharp, News Director.

Dave Riley, Director of Engineering.

Joan Pittman, Program, Promotion & Traffic Manager.

Doug Partusch, Associate Director, Development & Communications.

Keith Newman, Production Director.

WCET
Cincinnati
Ch. 48

Licensee: Greater Cincinnati TV Educational Foundation, 1223 Central Pkwy, Cincinnati, OH 45214-2890.

Studio: 1223 Central Pkwy, Cincinnati, OH 45214-2890.

Mailing Address: 1223 Central Pkwy, Cincinnati, OH 45214-2890.

Phone: 513-381-4033. **Fax:** 513-381-7520.

Email: comments@cetconnect.org **Web Site:** http://www.cetconnect.org

Technical Facilities: Channel No. 48 (674-680 MHz). Authorized power: 2240-kw max. & 1990.9-kw horizontal visual, 224-kw & 199-kw horizontal aural. Antenna: 1073-ft above av. terrain, 953-ft. above ground, 1788-ft. above sea level.

Latitude	39°	07'	28"
Longitude	84°	31'	18"

Transmitter: 250 Production Plaza.

Note: Latitude and longitude coordinates shown are based on the North American Datum of 1927 (NAD 27) as currently required by the Mass Media Bureau of the FCC.

Multichannel TV Sound: Stereo and separate audio program.

Satellite Earth Stations: Comark; Comtech, 1.3-meter Ku-band; Comtech, 1.6-meter Ku-band; Vertex, 6.1-meter Ku-band; Andrew, 10-meter C-band; Standard Communications, Sony, Jerrold receivers.

Ownership: Greater Cincinnati TV Educational Foundation.

Began Operation: July 26, 1954.

Personnel:

Susan Howarth, President & Chief Executive Officer.

Jack T. Dominick, General Manager.

Tina Hebel, Operations Director & Traffic Manager.

Neil Schmidt, Chief Engineer.

Adam Fischer, Senior Vice President, Finance & Administration.

Grace K. Hill, Program Director.

Colleen Harris, Marketing Manager.

Taylor Feltner, Production Manager.

WCET-DT
Cincinnati
Ch. 34

Licensee: Greater Cincinnati TV Educational Foundation, 1223 Central Pkwy, Cincinnati, OH 45214.

Studio: 1223 Central Pkwy, Cincinnati, OH 45214.

Mailing Address: 1223 Central Pkwy, Cincinnati, OH 45214-2890.

Phone: 513-381-4033. **Fax:** 513-381-7520.

Email: comments@cetconnect.org **Web Site:** http://www.cetconnect.org

Technical Facilities: Channel No. 34 (590-596 MHz). Authorized power: 400-kw max. visual, aural. Antenna: 1070-ft above av. terrain, 925-ft. above ground, 1762-ft. above sea level.

Latitude	39°	07'	27"
Longitude	84°	31'	18"

Note: Latitude and longitude coordinates shown are based on the North American Datum of 1927 (NAD 27) as currently required by the Mass Media Bureau of the FCC.

Ownership: Greater Cincinnati TV Educational Foundation.

Began Operation: November 19, 2002.

Personnel:

Susan Howarth, President & Chief Executive Officer.

Jack T. Dominick, General Manager.

Tina Hebel, Operations Director & Traffic Manager.

Neil Schmidt, Chief Engineer.

Adam Fischer, Senior Vice President, Finance & Administration.

Grace K. Hill, Program Director.

Colleen Harris, Marketing Manager.

Taylor Feltner, Production Manager.

WVIZ
Cleveland
Ch. 25

Licensee: Ideastream, 4300 Brookpark Rd., Cleveland, OH 44134.

Studio: 4300 Brookpark Rd., Cleveland, OH 44134.

Mailing Address: 4300 Brookpark Rd., Cleveland, OH 44134.

Phone: 216-398-2800. **Fax:** 216-749-2560.

Email: publicinfo@wviz.org **Web Site:** http://www.wviz.org

Technical Facilities: Channel No. 25 (536-542 MHz). Authorized power: 2140-kw max. visual, aural. Antenna: 975-ft above av. terrain, 818-ft. above ground, 1877-ft. above sea level.

Latitude	41°	20'	28"
Longitude	81°	44'	24"

Transmitter: 9466 Ridge Rd., North Royalton.

Note: Latitude and longitude coordinates shown are based on the North American Datum of 1927 (NAD 27) as currently required by the Mass Media Bureau of the FCC.

Multichannel TV Sound: Stereo and separate audio program.

Satellite Earth Station: Philips; Andrew, 10-meter; Standard Communications receivers.

Ownership: Media Inc.

Began Operation: February 7, 1965.

Personnel:

Jerry Wareham, President & Chief Executive Officer.

Kit Jensen, Chief Operating Officer.

Mark Smukler, Station Manager & Senior Director of Content.

Kimberlee Namen, Traffic & Operations Manager.

Dave Pignanelli, News Director.

Thomas P. Furnas, Senior Director of Technology.

Dick Barnick, Senior Engineer.

John Allenback, Operations Engineer.

Gary G. Bluhm, Engineering Director.

Robert Calsin, Chief Financial Officer.

Maureen Paschke, Senior Director, Marketing.

Kent A. Geist, Senior Director, Marketing & Development.

Mike Vendeland, Production Manager.

David Kanzeg, Program Director.

Tim Lowe, Traffic Coordinator.

Ray Norris, Senior Director of Educational Services.

WVIZ-DT
Cleveland
Ch. 26

Licensee: Ideastream, 4300 Brookpark Rd., Cleveland, OH 44134.

Studio: 4300 Brookpark Rd., Cleveland, OH 44134.

Mailing Address: 4300 Brookpark Rd., Cleveland, OH 44134.

Phone: 216-398-2800. **Fax:** 216-749-2560.

Email: publicinfo@wviz.org **Web Site:** http://www.wviz.org

Technical Facilities: Channel No. 26 (542-548 MHz). Authorized power: 100-kw max. visual, aural. Antenna: 1027-ft above av. terrain, 814-ft. above ground, 1949-ft. above sea level.

Latitude	41°	20'	28"
Longitude	81°	44'	25"

Note: Latitude and longitude coordinates shown are based on the North American Datum of 1927 (NAD 27) as currently required by the Mass Media Bureau of the FCC.

Ownership: Media Inc.

Began Operation: Station operating; no on-air date.

Personnel:

Jerry Wareham, President & Chief Executive Officer.

Kit Jensen, Chief Operating Officer.

Mark Smukler, Station Manager & Senior Director of Content.

Kimberlee Namen, Traffic & Operations Manager.

Dave Pignanelli, News Director.

Gary Bluhm, Engineering Director.

Thomas P. Furnas, Senior Director, Technology.

Dick Barnick, Senior Engineer.

John Allenback, Operations Engineer.

Robert Calsin, Chief Financial Officer.

David Kanzeg, Program Director.

Maureen Paschke, Senior Director, Marketing.

Kent Geist, Senior Director, Marketing & Development.

Mike Vendeland, Production Manager.

Tim Lowe, Traffic Coordinator.

Ray Norris, Senior Director of Educational Services.

WOSU-DT
Columbus
Ch. 38

Licensee: Ohio State U., 2400 Olentangy River Rd., Columbus, OH 43210.

Studio: 2400 Olentangy River Rd., Columbus, OH 43210.

Mailing Address: 2400 Olentangy River Rd., Columbus, OH 43210.

Phone: 614-292-9678. **Fax:** 614-688-3343.

Email: wosu@osu.edu; gm@wosu.org **Web Site:** http://www.wosu.org

Technical Facilities: Channel No. 38 (614-620 MHz). Authorized power: 250-kw max. visual, aural. Antenna: 955-ft above av. terrain, 971-ft. above ground, 1893-ft. above sea level.

Latitude	40°	09'	33"
Longitude	82°	55'	23"

Note: Latitude and longitude coordinates shown are based on the North American Datum of 1927 (NAD 27) as currently required by the Mass Media Bureau of the FCC.

Ownership: Ohio State U.

Began Operation: Station operating; no on-air date

Personnel:

Thomas Rieland, General Manager.

Sheri Walker, Assistant General Manager.

Edwin Clay, TV Station Manager.

Tom Lahr, Chief Engineer.

John Prosek, Broadcast Manager.

Mary Alice Akins, Operations Director.

Rita Market, Program Coordinator.

Don Scott, Marketing Director.

Brent Davis, Production Manager.

Cheryl Krebs Petrilla, Public Relations Manager.

Marcelita Haskins, Instructional Services Coordinator.

Mary Yerina, Development Director.

WOSU-TV
Columbus
Ch. 34

Licensee: Ohio State U., 2400 Olentangy River Rd., Columbus, OH 43210.

Studio: 2400 Olentangy River Rd., Columbus, OH 43210.

Mailing Address: 2400 Olentangy River Rd., Columbus, OH 43210.

Phone: 614-292-9678. **Fax:** 614-688-3343.

Email: wosu@osu.edu; gm@wosu.org **Web Site:** http://www.wosu.org

Technical Facilities: Channel No. 34 (590-596 MHz). Authorized power: 1170-kw max. & 933-kw horizontal visual, 93.3-kw aural Antenna: 1080-ft above av. terrain, 1127-ft. above ground, 2048-ft. above sea level.

Latitude	40°	09'	33.5"
Longitude	82°	55'	21.5"

Transmitter: Ohio Rte. 3, approx. 2-mi. N of Westerville.

Note: Latitude and longitude coordinates shown are based on the North American Datum of 1927 (NAD 27) as currently required by the Mass Media Bureau of the FCC.

Multichannel TV Sound: Stereo only.

Satellite Earth Station: Comark; Collins, 10-meter; Collins receivers.

AM Affiliate: WOSU, 5-kw, 820 kHz

Radio Stations(s): WOSU-FM, 50-kw, 89.7 MHz (No. 209), 466-ft.

News Services: UPI, AP.

Ownership: Ohio State U.

Began Operation: February 20, 1956.

Personnel:

Thomas Rieland, General Manager.

Edwin Clay, TV Station Manager.

Tom Lahr, Chief Engineer.

John Prosek, Broadcast Manager.

Mary Alice Akins, Operations Director.

Rita Market, Program Coordinator.

Don Scott, Marketing Director.

Brent Davis, Production Manager.

Mary Yerina, Development Director.

Marcelita Haskins, Instructional Services Coordinator.

Cheryl Krebs Petrilla, Public Relations Manager.

Sheri Walker, Assistant General Manager.

WPTD
Dayton
Ch. 16

Licensee: Greater Dayton Public Television Inc., 110 S. Jefferson St., Dayton, OH 45402-2415.

Studio: 110 S. Jefferson St., Dayton, OH 45402-2415.

Mailing Address: 110 S. Jefferson St., Dayton, OH 45402-2415.

Phones: 937-220-1600; 937-220-1611. **Fax:** 937-220-1642.

Email: david_fogarty@wptd.pbs.org **Web Site:** http://www.thinktv.org

Technical Facilities: Channel No. 16 (482-488 MHz). Authorized power: 1510-kw max. visual, 151-kw aural. Antenna: 1150-ft above av. terrain, 1170-ft. above ground, 2049-ft. above sea level.

Latitude	39°	43'	16"
Longitude	84°	15'	00"

Transmitter: 3901 Guthrie Rd., Dayton.

Note: Latitude and longitude coordinates shown are based on the North American Datum of 1927 (NAD 27) as currently required by the Mass Media Bureau of the FCC.

Multichannel TV Sound: Stereo and separate audio program.

Satellite Earth Stations: Townsend; Vertex, 6.1-meter Ku-band; Vertex, 6.1-meter KC-band; Collins, 10-meter C-band; Standard Communications receivers.

News Service: PBS.

Ownership: Greater Dayton Public Television Inc.

Began Operation: March 20, 1967.

Personnel:

David M. Fogarty, President & General Manager.

H. Fred Stone, Engineering & Technical Services Director.

Gloria Skurski, Content Development & Broadcast Services Director.

Suzanne O'Brien, Finance & Administration Director.

Jim Wiener, Program Manager.

Kitty Lensman, Marketing & Business Development Director.

Sue Brinson, Promotion & Communications Manager.

Kay High, Development Director.

Shawn Brady, Production Manager.

Charles Cole, Broadcast Operations & Traffic Manager.

Casimera Sullivan, Corporate Development Manager & Human Resources.

WPTD-DT
Dayton
Ch. 58

Licensee: Greater Dayton Public Television Inc., 110 S. Jefferson St., Dayton, OH 45402.

Studio: 110 S. Jefferson St., Dayton, OH 45402.

Mailing Address: 110 S. Jefferson St., Dayton, OH 45402.

Phones: 937-220-1600; 937-220-1611. **Fax:** 937-220-1642.

Email: david_fogarty@wptd.pbs.org **Web Site:** http://www.thinktv.org

Technical Facilities: Channel No. 58 (734-740 MHz). Authorized power: 290-kw max. visual, aural. Antenna: 1050-ft above av. terrain, 1043-ft. above ground, 1923-ft. above sea level.

Latitude	39°	43'	16"
Longitude	84°	15'	00"

Transmitter: 1.1-air miles W of Layland on State Rte. 41/12.

Note: Latitude and longitude coordinates shown are based on the North American Datum of 1927 (NAD 27) as currently required by the Mass Media Bureau of the FCC.

Ownership: Greater Dayton Public Television Inc.

Began Operation: May 1, 2003.

Personnel:

David M Fogarty, President & General Manager.

H. Fred Stone, Engineering & Technical Services Director.

Gloria Skurski, Content Development & Broadcast Services Director.

Suzanne O'Brien, Finance & Administration Director.

Jim Wiener, Program Manager.

Kitty Lensman, Marketing & Business Development Director.

Sue Brinson, Promotion & Communications Manager.

Kay High, Development Director.

Shawn Brady, Production Manager.

Charles Cole, Broadcast Operations & Traffic Manager.

Casimera Sullivan, Corporate Development Manager & Human Resources.

WPTO
Oxford
Ch. 14

Licensee: Greater Dayton Public Television Inc., 110 S. Jefferson St., Dayton, OH 45402-2415.

Studio: 110 S. Jefferson St., Dayton, OH 45402-2415.

Mailing Address: 110 S. Jefferson St., Dayton, OH 45402-2415.

Phones: 937-220-1600; 937-220-1611. **Fax:** 937-220-1642.

Email: david_fogarty@wptd.pbs.org **Web Site:** http://www.thinktv.org

Technical Facilities: Channel No. 14 (470-476 MHz). Authorized power: 204-kw max. visual, 20.4-kw aural. Antenna: 300-ft above av. terrain, 352-ft. above ground, 1243-ft. above sea level.

Latitude	39°	30'	26"
Longitude	84°	44'	09"

Transmitter: 810 Oak St., Oxford.

Note: Latitude and longitude coordinates shown are based on the North American Datum of 1927 (NAD 27) as currently required by the Mass Media Bureau of the FCC.

Ownership: Greater Dayton Public Television Inc.

Began Operation: October 14, 1959.

Personnel:

David M. Fogarty, President & General Manager.

H. Fred Stone, Engineering & Technical Services Director.

Gloria Skurski, Content Development & Broadcast Services Director.

Suzanne O'Brien, Finance & Administration Director.

Jim Wiener, Program Manager.

Kitty Lensman, Marketing & Business Development Director.

Sue Brinson, Promotion & Communication Manager.

Kay High, Development Director.

Shawn Brady, Production Manager.

Charles Cole, Broadcast Operations & Traffic Manager.

Casimera Sullivan, Corporate Development Manager & Human Resources.

Gary Greenberg, Educational Services Manager.

WPTO-DT
Oxford
Ch. 28

Licensee: Greater Dayton Public Television Inc., 110 S. Jefferson St., Dayton, OH 45402.

Studio: 110 S. Jefferson St., Dayton, OH 45402.

Mailing Address: 110 S. Jefferson St., Dayton, OH 45402.

Phones: 937-220-1600; 937-220-1611. **Fax:** 937-220-1642.

Email: david_fogarty@wptd.pbs.org **Web Site:** http://www.thinktv.org

Technical Facilities: Channel No. 28 (554-560 MHz). Authorized power: 400-kw max. visual, aural. Antenna: 906-ft above av. terrain, 886-ft. above ground, 1614-ft. above sea level.

Latitude	39°	07'	19"
Longitude	84°	32'	52"

Note: Latitude and longitude coordinates shown are based on the North American Datum of 1927 (NAD 27) as currently required by the Mass Media Bureau of the FCC.

Ownership: Greater Dayton Public Television Inc.

Began Operation: June 28, 2004.

Personnel:

David M. Fogarty, President & General Manager.

H. Fred Stone, Engineering & Technical Services Director.

Gloria Skurski, Content Development & Broadcast Services Director.

Suzanne O'Brien, Finance & Administration Director.

Jim Wiener, Program Manager.

Kitty Lensman, Marketing & Business Development Director.

Sue Brinson, Promotion & Communication Manager.

Kay High, Development Director.

Shawn Brady, Production Manager.

Charles Cole, Broadcast Operations & Traffic Manager.

Gary Greenberg, Educational Services Manager.

WPBO
Portsmouth
Ch. 42

Licensee: Ohio State U., 2400 Olentangy River Rd., Columbus, OH 43210.

Studio: 2400 Olentangy River Rd., Columbus, OH 43210.

Mailing Address: 2400 Olentangy River Rd., Columbus, OH 43210.

Phone: 614-292-9678. **Fax:** 614-688-3343.

Email: wosu@osu.edu **Web Site:** http://www.wosu.org

Technical Facilities: Channel No. 42 (838-644 MHz). Authorized power: 525-kw max. visual, aural. Antenna: 1225-ft above av. terrain, 923-ft. above ground, 2019-ft. above sea level.

Latitude	38°	45'	41.5"
Longitude	83°	03'	41.0"

Transmitter: Nauvoo Pond Creek Rd., 4-mi. WNW of Portsmouth.

Note: Latitude and longitude coordinates shown are based on the North American Datum of 1927 (NAD 27) as currently required by the Mass Media Bureau of the FCC.

Radio Stations(s): WOSP, 91.5 MHz (No. 218).

Ownership: Ohio State U.

Began Operation: October 1, 1973.

Personnel:

Thomas Rieland, General Manager.

Edwin Clay, TV Station Manager.

Tom Lahr, Chief Engineer.

John Prosek, Broadcast Manager.

Mary Alice Akins, Operations Manager.

Rita Market, Program Coordinator.

Don Scott, Marketing Director.

Brent Davis, Production Manager.

Mary Yerina, Development Director.

Cheryl Krebs Petrilla, Public Relations Manager.

Marcelita Haskins, Instructional Services Coordinator.

Sheri Walker, Assistant General Manager.

WPBO-DT
Portsmouth
Ch. 43

Licensee: Ohio State U., 2400 Olentangy River Rd., Columbus, OH 43210.

Studio: 2400 Olentangy River Rd., Columbus, OH 43210.

Mailing Address: 2400 Olentangy River Rd., Columbus, OH 43210.

Phones: 614-292-9678; 614-292-7625. **Fax:** 614-688-3343.

Email: wosu@osu.edu **Web Site:** http://www.wosu.org

Technical Facilities: Channel No. 43 (644-650 MHz). Authorized power: 50-kw max. visual, aural. Antenna: 1253-ft above av. terrain, 915-ft. above ground, 2018-ft. above sea level.

Latitude	38°	45'	42"
Longitude	83°	03'	41"

Note: Latitude and longitude coordinates shown are based on the North American Datum of 1927 (NAD 27) as currently required by the Mass Media Bureau of the FCC.

Ownership: Ohio State U.

Began Operation: June 4, 2004.

Personnel:

Thomas Rieland, General Manager.

Sheri Walker, Assistant General Manager.

Edwin Clay, TV Station Manager.

Tom Lahr, Chief Engineer.

John Prosek, Broadcast Manager.

Mary Alice Akins, Operations Manager.

Rita Market, Program Coordinator.

Don Scott, Marketing Director.

Brent Davis, Production Manager.

Mary Yerina, Development Director.

Cheryl Krebs Petrilla, Public Relations Manager.

Marcelita Haskins, Instructional Services Coordinator.

WGTE-DT
Toledo
Ch. 29

Licensee: Public Broadcasting Foundation of Northwest Ohio, PO Box 30, Toledo, OH 43697.

Studio: 1270 S. Detroit Ave., Toledo, OH 43614.

Mailing Address: PO Box 30, Toledo, OH 43614.

Phones: 419-380-4600; 800-243-9483. **Fax:** 419-380-4710.

Email: betsy_hood@wgte.org **Web Site:** http://www.wgte.org

Technical Facilities: Channel No. 29 (560-566 MHz). Authorized power: 49.5-kw max. visual, aural. Antenna: 1027-ft above av. terrain, 1027-ft. above ground, 1621-ft. above sea level.

Latitude	41°	39'	26"
Longitude	83°	25'	55"

Note: Latitude and longitude coordinates shown are based on the North American Datum of 1927 (NAD 27) as currently required by the Mass Media Bureau of the FCC.

Ownership: Public Broadcasting Foundation of Northwest Ohio.

Began Operation: May 1, 2003.

Personnel:

Marion Kiser, President & Chief Executive Officer.

Dan Niedzwiecki, Engineering Director.

Ron Harrison, Finance Manager.

Darren LaShelle, TV Program Manager.

Jen Homier, Marketing Manager.

Jamie Pierman, Production Manager.

Barbara Helsop, Operations Coordinator & Traffic Coordinator.

Betsy Hood, Learning Services Director.

WGTE-TV
Toledo
Ch. 30

Licensee: Public Broadcasting Foundation of Northwest Ohio, PO Box 30, Toledo, OH 43697.

Studio: 1270 S. Detroit Ave., Toledo, OH 43614.

Mailing Address: PO Box 30, Toledo, OH 43614.

Phones: 419-380-4600; 800-243-9483. **Fax:** 419-380-4710.

Email: betsy_hood@wgte.org **Web Site:** http://www.wgte.org

Technical Facilities: Channel No. 30 (566-572 MHz). Authorized power: 1000-kw max. & 912-kw horizontal visual, & 135-kw horizontal aural. Antenna: 1030-ft above av. terrain, 1061-ft. above ground, 1655-ft. above sea level.

Latitude	41°	39'	26.5"
Longitude	83°	25'	55"

Transmitter: SW corner of Wynn & Corduroy Rds., Oregon.

Note: Latitude and longitude coordinates shown are based on the North American Datum of 1927 (NAD 27) as currently required by the Mass Media Bureau of the FCC.

Multichannel TV Sound: Stereo and separate audio program.

Satellite Earth Station: Collins, 10-meter; Rockwell, Collins receivers.

Radio Stations(s): WGTE-FM, 13.5-kw, 91.3 MHz (No. 217), 970-ft., WGLE-FM, 50-kw, 90.7 MHz (No. 214), 420-ft., WGBE-FM, 90.9 MHz & WGDE-FM, 91.9 MHz.

News Service: AP.

Ownership: Public Broadcasting Foundation of Northwest Ohio.

Began Operation: October 10, 1960.

Personnel:

Marion Kiser, President & Chief Executive Officer.

Dan Niedzwiecki, Engineering Director.

Ron Harrison, Finance Manager.

Darren LaShelle, TV Program Manager.

Jen Homier, Marketing Manager.

Jamie Pierman, Production Manager.

Barbara Helsop, Operations Coordinator & Traffic Coordinator.

Betsy Hood, Learning Services Director.

Oklahoma

KWET
Cheyenne
Ch. 12

Licensee: Oklahoma Educational Television Authority, PO Box 14190, Oklahoma City, OK 73113.

Studio: 7403 N. Kelley Ave., Oklahoma City, OK 73111.

Mailing Address: PO Box 14190, Oklahoma City, OK 73113.

Phones: 405-848-8501; 800-879-6382. **Fax:** 405-841-9216.

Email: info@oeta.tv **Web Site:** http://www.oeta.onenet.net

Technical Facilities: Channel No. 12 (204-210 MHz). Authorized power: 283-kw visual, aural. Antenna: 993-ft above av. terrain, 958-ft. above ground, 3050-ft. above sea level.

Latitude	35°	35'	36"
Longitude	99°	40'	01"

Note: Latitude and longitude coordinates shown are based on the North American Datum of 1927 (NAD 27) as currently required by the Mass Media Bureau of the FCC.

News Service: AP.

Ownership: Oklahoma Educational Television Authority.

Began Operation: August 1, 1978.

Personnel:

John McCarroll, Executive Director.

Steve Staton, Deputy Director.

Earle Connors, Engineering Director.

Bill Thrash, Program Production Deputy Director.

Price Woolridge, Production Manager.

Bill Perry, Field Production Bureau Manager.

Jeanette Thornbrue, Traffic Manager.

Susie Dowdy, Public Information Director.

KWET-DT
Cheyenne
Ch. 8

Licensee: Oklahoma Educational Television Authority, PO Box 14190, Oklahoma City, OK 73113.

Studio: 7403 N. Kelley Ave., Oklahoma City, OK 73111.

Mailing Address: PO Box 14190, Oklahoma City, OK 73113.

Phones: 405-848-8501; 800-879-6382. **Fax:** 405-841-9216.

Email: info@oeta.tv **Web Site:** http://www.oeta.onenet.net

Technical Facilities: Channel No. 8 (180-186 MHz). Authorized power: 30-kw visual, aural. Antenna: 995-ft above av. terrain, 958-ft. above ground, 3050-ft. above sea level.

Latitude	35°	35'	36"
Longitude	99°	40'	01"

Note: Latitude and longitude coordinates shown are based on the North American Datum of 1927 (NAD 27) as currently required by the Mass Media Bureau of the FCC.

Ownership: Oklahoma Educational Television Authority.

Began Operation: Station operating; no on-air date

Personnel:

John McCarroll, Executive Director.

Steve Staton, Deputy Director.

Earle Connors, Engineering Director.

Bill Thrash, Program Production Deputy Director.

Price Woolridge, Production Manager.

Bill Perry, Field Production Bureau Manager.

Jeanette Thornbrue, Traffic Manager.

Susie Dowdy, Public Information Director.

KRSC-DT
Claremore
Ch. 36

Licensee: Board of Regents of the U. of Oklahoma & Rogers State U., 1701 W. Will Rogers Blvd., Claremore, OK 74017-3252.

Studio: 1701 W. Will Rogers Blvd., Rogers State U., Claremore, OK 74017-3252.

Mailing Address: 1701 W. Will Rogers Blvd., Claremore, OK 74017-3252.

Phone: 918-343-7657. **Fax:** 918-343-7952.

Email: dmckinney@rsu.edu **Web Site:** http://www.rsu.edu/krsc

Technical Facilities: Channel No. 36 (602-608 MHz). Authorized power: 144-kw max. visual, aural. Antenna: 837-ft above av. terrain, 810-ft. above ground, 1509-ft. above sea level.

Latitude	36°	24'	03"
Longitude	95°	36'	30"

Note: Latitude and longitude coordinates shown are based on the North American Datum of 1927 (NAD 27) as currently required by the Mass Media Bureau of the FCC.

Ownership: Rogers State U.

Began Operation: October 1, 2006.

Personnel:

Dan Schiedel, General Manager.

Juanita Sheppler, Traffic Coordinator.

Jim Mertins, Chief Engineer.

Janice Curtis, Program & Membership Manager.

Dale A. McKinney, Production Manager.

KRSC-TV
Claremore
Ch. 35

Licensee: Board of Regents of the U. of Oklahoma & Rogers State U., 1701 W. Will Rogers Blvd., Claremore, OK 74017-3252.

Studio: Rogers State U., 1701 W. Will Rogers Blvd., Claremore, OK 74017-3252.

Mailing Address: 1701 W. Will Rogers Blvd., Claremore, OK 74017-3252.

Phone: 918-343-7657. **Fax:** 918-343-7952

Email: dmckinney@rsu.edu **Web Site:** http://www.rsu.edu/krsc

Technical Facilities: Channel No. 35 (596-602 MHz). Authorized power: 2761-kw max. visual, 270-kw aural. Antenna: 840-ft above av. terrain, 814-ft. above ground, 1513-ft. above sea level.

Latitude	36°	24'	05"
Longitude	95°	36'	33"

Holds CP for change to 2550-kw max. visual, 837-ft above av. terrain, 810-ft. above ground, 1509-ft. above sea level lat. 36° 24' 3", long. 95° 36' 30"; BPET-20060406AAL.

Note: Latitude and longitude coordinates shown are based on the North American Datum of 1927 (NAD 27) as currently required by the Mass Media Bureau of the FCC.

Satellite Earth Stations: Harris; Paraclipse, 3.2-meter KC-band; Scientific-Atlanta, 3.7-meter C-band; DX Engineering receivers.

Radio Stations(s): KRSC-FM, 3-kw, 91.3 MHz , 1000-ft.

Ownership: Rogers State U.

Began Operation: June 1, 1987.

Personnel:

Dan Schiedel, General Manager.

Jim Mertins, Chief Engineer.

Janice Curtis, Program & Membership Manager.

Dale A. McKinney, Production Manager.

Juanita Sheppler, Traffic Coordinator.

KOET
Eufaula
Ch. 3

Licensee: Oklahoma Educational Television Authority, PO Box 14190, Oklahoma City, OK 73113.

Studio: 7403 N. Kelley Ave., Oklahoma City, OK 73111.

Mailing Address: PO Box 14190, Oklahoma City, OK 73113.

Phones: 405-848-8501; 800-879-6382. **Fax:** 405-841-9216.

Email: info@oeta.tv **Web Site:** http://www.oeta.onenet.net

Technical Facilities: Channel No. 3 (60-66 MHz). Authorized power: 100-kw visual, 10-kw aural. Antenna: 1310-ft above av. terrain, 699-ft. above ground, 2049-ft. above sea level.

Latitude	35°	11'	01"
Longitude	95°	20'	20"

Transmitter: 4.2-mi. NE of Quinton on Blue Mountain.

Note: Latitude and longitude coordinates shown are based on the North American Datum of 1927 (NAD 27) as currently required by the Mass Media Bureau of the FCC.

News Service: AP.

Ownership: Oklahoma Educational Television Authority.

Began Operation: December 1, 1977.

Personnel:

John McCarroll, Executive Director.

Steve Staton, Deputy Director.

Ted d'Andriole, Underwriter.

Earle Connors, Engineering Director.

Bill Thrash, Program Production Deputy Director.

Price Woolridge, Production Manager.

Bill Perry, Field Production Bureau Manager.

Jeanette Thornbrue, Traffic Manager.

Susie Dowdy, Public Information Director.

KOET-DT
Eufaula
Ch. 31

Licensee: Oklahoma Educational Television Authority, PO Box 14190, Oklahoma City, OK 73113.

Studio: 7403 N. Kelley Ave., Oklahoma City, OK 73111.

Mailing Address: PO Box 14190, Oklahoma City, OK 73113.

Phones: 405-848-8501; 800-879-6382. **Fax:** 405-841-9226.

Email: info@oeta.tv **Web Site:** http://www.oeta.onenet.net

Technical Facilities: Channel No. 31 (572-578 MHz). Authorized power: 1000-kw max. visual, aural. Antenna: 1195-ft above av. terrain, 541-ft. above ground, 1891-ft. above sea level.

Latitude	35°	11'	01"
Longitude	95°	20'	19"

Note: Latitude and longitude coordinates shown are based on the North American Datum of 1927 (NAD 27) as currently required by the Mass Media Bureau of the FCC.

Ownership: Oklahoma Educational Television Authority.

Began Operation: Station operating; no on-air date

Personnel:

John McCarroll, Executive Director.

Steve Staton, Deputy Director.

Ted d'Andriole, Underwriter.

Earle Connors, Engineering Director.

Bill Thrash, Program Production Deputy Director.

Price Woolridge, Production Manager.

Bill Perry, Field Production Bureau Manager.

Jeanette Thornbrue, Traffic Manager.

Susie Dowdy, Public Information Director.

KETA-DT
Oklahoma City
Ch. 32

Grantee: Oklahoma Educational Television Authority, PO Box 14190, Oklahoma City, OK 73113.

Studio: 7403 N. Kelley Ave., Oklahoma City, OK 73111.

Mailing Address: PO Box 14190, Oklahoma City, OK 73113.

Phones: 405-848-8501; 800-879-6382. **Fax:** 405-841-9216.

Email: info@oeta.tv **Web Site:** http://www.oeta.onenet.net

Technical Facilities: Channel No. 32 (578-584 MHz). Authorized power: 1000-kw max. visual, aural. Antenna: 1526-ft above av. terrain, 1558-ft. above ground, 2664-ft. above sea level.

Latitude	35°	35'	52"
Longitude	97°	29'	22"

Note: Latitude and longitude coordinates shown are based on the North American Datum of 1927 (NAD 27) as currently required by the Mass Media Bureau of the FCC.

Satellite Earth Stations: Harris; Harris, 3-meter; Vertex, 6.1-meter Ku-band; Andrew, 10-meter; Standard Communications, Sony, Scientific-Atlanta receivers.

Ownership: Oklahoma Educational Television Authority.

Began Operation: Station operating; no on-air date

Personnel:

John McCarroll, Executive Director.

Steve Staton, Chief Technology Officer.

Earle Connors, Engineering Director.

Bill Thrash, Station Manager.

Price Woolridge, Production Manager.

Bill Perry, Executive Producer, Documentary Department.

Janette Thornbrue, Traffic Manager.

Ashley Barcum, Communications/Public Information.

KETA-TV
Oklahoma City
Ch. 13

Licensee: Oklahoma Educational Television Authority, PO Box 14190, Oklahoma City, OK 73113.

Studio: 7403 N. Kelley Ave., Oklahoma City, OK 73111.

Mailing Address: PO Box 14190, Oklahoma City, OK 73113.

Phones: 405-848-8501; 800-879-6382. **Fax:** 405-841-9216.

Email: info@oeta.tv **Web Site:** http://www.oeta.onenet.net

Technical Facilities: Channel No. 13 (210-216 MHz). Authorized power: 316-kw visual, 31.6-kw aural. Antenna: 1522-ft above av. terrain, 1539-ft. above ground, 2690-ft. above sea level.

Latitude	35°	32'	58"
Longitude	97°	29'	50"

Transmitter: 7403 N. Kelley St., Oklahoma City.

Note: Latitude and longitude coordinates shown are based on the North American Datum of 1927 (NAD 27) as currently required by the Mass Media Bureau of the FCC.

Multichannel TV Sound: Stereo and separate audio program.

Satellite Earth Stations: Harris; Harris, 3-meter; Vertex, 6.1-meter Ku-band; Andrew, 10-meter; Standard Communications, Sony, Scientific-Atlanta receivers.

News Service: AP.

Ownership: Oklahoma Educational Television Authority.

Began Operation: April 13, 1956.

Personnel:

John McCarroll, Executive Director.

Steve Staton, Chief Technology Officer.

Earle Connors, Engineering Director.

Bill Thrash, Station Manager.

Price Woolridge, Production Manager.

Bill Perry, Executive Producer, Documentary Department.

Janette Thornbrue, Traffic Manager.

Ashley Barcum, Communications/Public Information.

KOED-DT
Tulsa
Ch. 38

Licensee: Oklahoma Educational Television Authority, PO Box 14190, Oklahoma City, OK 73113.

Studios: 811 N Sheridan Rd, Tulsa, OK 74115; 7403 N Kelley Ave, Oklahoma City, OK 73111.

Mailing Address: PO Box 14190, Oklahoma City, OK 73113.

Phone: 405-848-8501. **Fax:** 405-841-9216.

Email: lexon@oeta.tv **Web Site:** http://www.oeta.onenet.net

Technical Facilities: Channel No. 38 (614-620 MHz). Authorized power: 1000-kw max. visual, aural. Antenna: 1299-ft above av. terrain, 1221-ft. above ground, 1932-ft. above sea level.

Latitude	36°	01'	15"
Longitude	95°	40'	32"

Note: Latitude and longitude coordinates shown are based on the North American Datum of 1927 (NAD 27) as currently required by the Mass Media Bureau of the FCC.

Ownership: Oklahoma Educational Television Authority.

Began Operation: Station operating; no on-air date

Personnel:

John McCarroll, Executive Director.

Steve Staton, Deputy Director.

Earle Connors, Engineering Director.

Bill Thrash, Program Production Deputy Director.

Price Woolridge, Production Manager.

Bill Perry, Field Production Bureau Manager.

Jeanette Thornbrue, Traffic Director.

Susie Dowdy, Public Information Director.

KOED-TV
Tulsa
Ch. 11

Licensee: Oklahoma Educational Television Authority, PO Box 14190, Oklahoma City, OK 73113.

Studios: 811 N. Sheridan Rd., Tulsa, OK 74115; 7403 N. Kelley Ave., Oklahoma City, OK 73111.

Mailing Address: PO Box 14190, Oklahoma City, OK 73113.

Phone: 405-848-8501. **Fax:** 405-841-9216.

Email: lexon@oeta.tv **Web Site:** http://www.oeta.onenet.net

Technical Facilities: Channel No. 11 (198-204 MHz). Authorized power: 316-kw & 291.7-kw horizontal visual, 31.6-kw & 29.2-kw horizontal aural. Antenna: 1713-ft above av. terrain, 1835-ft. above ground, 2350-ft. above sea level.

Latitude	36°	10'	15"
Longitude	95°	40'	32"

Transmitter: N of intersection of Muskogee Toll Rd. & S. 101st St., approx. 1.8-mi. E of Oneta.

Note: Latitude and longitude coordinates shown are based on the North American Datum of 1927 (NAD 27) as currently required by the Mass Media Bureau of the FCC.

News Services: AP, PBS, Oklahoma News Network.

Ownership: Oklahoma Educational Television Authority.

Began Operation: January 12, 1959.

Personnel:

John McCarroll, Executive Director.

Steve Staton, Deputy Director.

Earle Connors, Engineering Director.

Bill Thrash, Program Production Deputy Director.

Price Woolridge, Production Manager.

Bill Perry, Field Production Bureau Manager.

Jeanette Thornbrue, Traffic Director.

Susie Dowdy, Public Information Director.

Oregon

KOAB-DT
Bend
Ch. 11

Licensee: Oregon Public Broadcasting, 7140 S.W. Macadam Ave., Portland, OR 97219-3099.

Studio: 7140 S.W. Macadam Ave., Portland, OR 97219.

Mailing Address: 7140 S.W. Macadam Ave., Portland, OR 97219-3099.

Phone: 503-244-9900. **Fax:** 503-293-1919.

Email: slavica_bubic@opb.org **Web Site:** http://www.opb.org

Technical Facilities: Channel No. 11 (198-204 MHz). Authorized power: 90-kw visual, aural. Antenna: 804-ft above av. terrain, 325-ft. above ground, 4544-ft. above sea level.

Latitude	44°	04'	41"
Longitude	121°	19'	57"

Transmitter: Atop Aubrey Butte, 1.7-mi. NW of central Bend.

Note: Latitude and longitude coordinates shown are based on the North American Datum of 1927 (NAD 27) as currently required by the Mass Media Bureau of the FCC.

Ownership: Oregon Public Broadcasting.

Began Operation: Station operating; no on-air date

Personnel:

Steve Bass, President & Chief Executive Officer.

Jeff Douglas, Senior Vice President & Station Manager.

Dan Metziga, Vice President, Development.

Morgan Holm, Vice President, News & Public Affairs.

Don McKay, Vice President, Engineering.

Jan Heskiss, Chief Financial Officer.

Tom Doggett, Vice President, Television Programming.

Tara Taylor, Vice President, Marketing.

Dave Davis, Vice President, National TV Production.

Debbie Rotich, Vice President, Human Resources.

Marion Rice, Educational Services Director.

Nimmi Singh, National Promotion Associate.

KOAB-TV
Bend
Ch. 3

Licensee: Oregon Public Broadcasting, 7140 S.W. Macadam Ave., Portland, OR 97219-3099.

Studio: 7140 S.W. Macadam Ave., Portland, OR 97219.

Mailing Address: 7140 S.W. Macadam Ave., Portland, OR 97219-3099.

Phone: 503-244-9900. **Fax:** 503-293-1919.

Email: slavica_bubic@opb.org **Web Site:** http://www.opb.org

Technical Facilities: Channel No. 3 (60-66 MHz). Authorized power: 15.1-kw visual, 1.5-kw aural. Antenna: 746-ft above av. terrain, 299-ft. above ground, 4519-ft. above sea level.

Latitude	44°	04'	01"
Longitude	121°	19'	57"

Transmitter: Aubrey Butte, Bend.

Note: Latitude and longitude coordinates shown are based on the North American Datum of 1927 (NAD 27) as currently required by the Mass Media Bureau of the FCC.

Radio Stations(s): KOAB-FM, 91.3 MHz.

News Service: UPI.

Ownership: Oregon Public Broadcasting.

Began Operation: February 24, 1970.

Personnel:

Steve Bass, President & Chief Executive Officer.

Jeff Douglas, Senior Vice President & Station Manager.

Dan Metziga, Vice President, Development.

Morgan Holm, Vice President, News & Public Affairs.

Don McKay, Vice President, Engineering.

Jan Heskiss, Chief Financial Officer.

Tom Doggett, Vice President, Television Programming.

Tara Taylor, Vice President, Marketing.

Dave Davis, Vice President, National TV Production.

Debbie Rotich, Vice President, Human Resources.

Marion Rice, Educational Services Director.

Nimmi Singh, National Promotion Associate.

KOAC-DT
Corvallis
Ch. 39

Licensee: Oregon Public Broadcasting, 7140 S.W. Macadam Ave., Portland, OR 97219-3099.

Studio: 7140 S.W. Macadam Ave., Portland, OR 97219-3099.

Mailing Address: 7140 S.W. Macadam Ave., Portland, OR 97219-3099.

Phone: 503-244-9900. **Fax:** 503-293-1919.

Email: slavica_bubic@opb.org **Web Site:** http://www.opb.org

Technical Facilities: Channel No. 39 (320-626 MHz). Authorized power: 1000-kw max. visual, aural. Antenna: 1119-ft above av. terrain, 194-ft. above ground, 1634-ft. above sea level.

Latitude	44°	38'	25"
Longitude	123°	16'	25"

Transmitter: Vineyard Mountain, 5-mi. N of Corvallis.

Note: Latitude and longitude coordinates shown are based on the North American Datum of 1927 (NAD 27) as currently required by the Mass Media Bureau of the FCC.

Ownership: Oregon Public Broadcasting.

Began Operation: July 1, 2000.

Personnel:

Steve Bass, President & Chief Executive Officer.

Jeff Douglas, Senior Vice President & Station Manager.

Dan Metziga, Vice President, Development.

Morgan Holm, Vice President, News & Public Affairs.

Don McKay, Vice President, Engineering.

Jan Heskiss, Chief Financial Officer.

Tom Doggett, Vice President, Television Programming.

Tara Taylor, Vice President, Marketing.

Dave Davis, Vice President, National TV Production.

Debbie Rotich, Vice President, Human Resources.

Marion Rice, Educational Services Director.

Nimmi Singh, National Promotion Associate.

KOAC-TV
Corvallis
Ch. 7

Licensee: Oregon Public Broadcasting, 7140 S.W. Macadam Ave., Portland, OR 97219-3099.

Studio: 7140 S.W. Macadam Ave., Portland, OR 97219.

Mailing Address: 7140 S.W. Macadam Ave., Portland, OR 97219-3099.

Phone: 503-244-9900. **Fax:** 503-293-1919.

Email: slavica_bubic@opb.org **Web Site:** http://www.opb.org

Technical Facilities: Channel No. 7 (174-180 MHz). Authorized power: 263-kw visual, 26.3-kw aural. Antenna: 1171-ft above av. terrain, 246-ft. above ground, 1686-ft. above sea level.

Latitude	44°	38'	25"
Longitude	123°	16'	25"

Transmitter: 5-mi. true N of center of Corvallis.

Note: Latitude and longitude coordinates shown are based on the North American Datum of 1927 (NAD 27) as currently required by the Mass Media Bureau of the FCC.

AM Affiliate: KOAC, 5-kw, 550 kHz.

News Service: UPI.

Ownership: Oregon Public Broadcasting.

Began Operation: October 7, 1957.

Personnel:

Steve Bass, President & Chief Executive Officer.

Jeff Douglas, Senior Vice President & Station Manager.

Dan Metziga, Vice President, Development.

Morgan Holm, Vice President, News & Public Affairs.

Don McKay, Vice President, Engineering.

Jan Heskiss, Chief Financial Officer.

Tom Doggett, Vice President, Television Programming.

Tara Taylor, Vice President, Marketing.

Dave Davis, Vice President, National TV Production.

Debbie Rotich, Vice President, Human Resources.

Marion Rice, Educational Services Director.

Nimmi Singh, National Promotion Associate.

KEPB-DT
Eugene
Ch. 29

Licensee: Oregon Public Broadcasting, 7140 S.W. Macadam Ave., Portland, OR 97219.

Studio: 7140 S.W. Macadam Ave., Portland, OR 97219.

Mailing Address: 7140 S.W. Macadam Ave., Portland, OR 97219.

Phone: 503-244-9900. **Fax:** 503-293-1919.

Email: slavica_bubic@opb.org **Web Site:** http://www.opb.org

Technical Facilities: Channel No. 29 (560-566 MHz). Authorized power: 100-kw max. visual, aural. Antenna: 1322-ft above av. terrain, 682-ft. above ground, 1978-ft. above sea level.

Latitude	44°	00'	07"
Longitude	123°	06'	53"

Transmitter: 4575 Blanton Rd.

Note: Latitude and longitude coordinates shown are based on the North American Datum of 1927 (NAD 27) as currently required by the Mass Media Bureau of the FCC.

Ownership: Oregon Public Broadcasting.

Began Operation: Station operating; no on-air date

Personnel:

Steve Bass, President & Chief Executive Officer.

Jeff Douglas, Senior Vice President & Station Manager.

Dan Metziga, Vice President, Development.

Morgan Holm, Vice President, News & Public Affairs.

Don McKay, Vice President, Engineering.

Jan Heskiss, Chief Financial Officer.

Tom Doggett, Vice President, Television Programming.

Tara Taylor, Vice President, Marketing.

Selena Lauterer, National Promotion Director.

Dave Davis, Vice President, National TV Production.

Nimmi Singh, Senior National Promotion Manager.

Marion Rice, Educational Services Director.

Debbie Rotich, Vice President, Human Resources.

KEPB-TV
Eugene
Ch. 28

Licensee: Oregon Public Broadcasting, 7140 S.W. Macadam Ave., Portland, OR 97219-3099.

Studio: 7140 S.W. Macadam Ave., Portland, OR 97219.

Mailing Address: 7140 S.W. Macadam Ave., Portland, OR 97219-3099.

Phone: 503-244-9900. **Fax:** 503-293-1919.

Email: slavica_bubic@opb.org **Web Site:** http://www.opb.org

Technical Facilities: Channel No. 28 (554-560 MHz). Authorized power: 340-kw max. visual, aural. Antenna: 1322-ft above av. terrain, 682-ft. above ground, 1978-ft. above sea level.

Latitude	44°	00'	07"
Longitude	123°	06'	53"

Transmitter: 4545 Blanton Rd.

Note: Latitude and longitude coordinates shown are based on the North American Datum of 1927 (NAD 27) as currently required by the Mass Media Bureau of the FCC.

Ownership: Oregon Public Broadcasting.

Began Operation: September 27, 1990.

Personnel:

Steve Bass, President & Chief Executive Officer.

Jeff Douglas, Senior Vice President & Station Manager.

Dan Metziga, Vice President, Development.

Morgan Holm, Vice President, News & Public Affairs.

Don McKay, Vice President, Engineering.

Jan Heskiss, Chief Financial Officer.

Tom Doggett, Vice President, Television Programming.

Tara Taylor, Vice President, Marketing.

Dave Davis, Vice President, National TV Production.

Debbie Rotich, Vice President, Human Resources.

Nimmi Singh, Senior National Promotion Manager.

Selena Lauterer, National Promotion Director.

Marion Rice, Educational Services Director.

KFTS
Klamath Falls
Ch. 22

Licensee: Southern Oregon Public Television Inc., 34 S. Fir St., Medford, OR 97501.

Studio: 34 S. Fir St., Medford, OR 97501.

Mailing Address: PO Box 4688, Medford, OR 97501.

Phones: 541-779-0808; 800-888-1847. **Fax:** 541-779-2178.

Email: info@soptv.org **Web Site:** http://www.soptv.org

Technical Facilities: Channel No. 22 (518-524 MHz). Authorized power: 9.23-kw max. visual, aural. Antenna: 2153-ft above av. terrain, 104-ft. above ground, 6519-ft. above sea level.

Latitude	42°	05'	48"
Longitude	121°	37'	57"

Transmitter: Stukel Mountain, 9.9-mi. SE of Klamath Falls.

Note: Latitude and longitude coordinates shown are based on the North American Datum of 1927 (NAD 27) as currently required by the Mass Media Bureau of the FCC.

Ownership: Southern Oregon Public Television Inc.

Began Operation: December 13, 1988.

Personnel:

Mark Stanislawski, President & Chief Executive Officer.

Tom Werner, Technology & Operations Manager.

Margaret Graham, Viewer Services Manager & Program Director.

Dotti Wilson, Chief Development Officer & Major Gifts Manager.

Greg Frederick, Project Development Manager.

Victor Dailey, Production Manager.

Sara Johnson, Traffic Manager.

Bruce Johnson, Media Coordinator.

KFTS-DT
Klamath Falls
Ch. 33

Licensee: Southern Oregon Public Television Inc., 34 S. Fir St., Medford, OR 97501.

Studio: 34 S. Fir St., Medford, OR 97501.

Mailing Address: PO Box 4688, Medford, OR 97501.

Phones: 541-779-0808; 800-888-1847. **Fax:** 541-779-2178.

Email: info@soptv.org **Web Site:** http://www.soptv.org

Technical Facilities: Channel No. 33 (584-590 MHz). Authorized power: 9.6-kw max. visual, aural. Antenna: 2129-ft above av. terrain, 129-ft. above ground, 6493-ft. above sea level.

Latitude	42°	05'	50"
Longitude	121°	37'	59"

Note: Latitude and longitude coordinates shown are based on the North American Datum of 1927 (NAD 27) as currently required by the Mass Media Bureau of the FCC.

Ownership: Southern Oregon Public Television Inc.

Began Operation: Station operating; no on-air date

Personnel:

Mark Stanislawski, President & Chief Executive Officer.

Tom Werner, Technology & Operations Manager.

Margaret Graham, Viewer Service Manager & Program Director.

Dotti Wilson, Chief Development Officer & Major Gifts Manager.

Greg Frederick, Project Development Manager.

Victor Dailey, Production Manager.

Sara Johnson, Traffic Manager.

Bruce Johnson, Media Coordinator.

KTVR
La Grande
Ch. 13

Licensee: Oregon Public Broadcasting, 7140 S.W. Macadam Ave., Portland, OR 97219-3099.

Studio: 7140 S.W. Macadam Ave., Portland, OR 97219.

Mailing Address: 7140 S.W. Macadam Ave., Portland, OR 97219-3099.

Phone: 503-244-9900. **Fax:** 503-293-1919.

Email: slavica_bubic@opb.org **Web Site:** http://www.opb.org

Technical Facilities: Channel No. 13 (210-216 MHz). Authorized power: 65-kw visual, aural. Antenna: 2543-ft above av. terrain, 161-ft. above ground, 7195-ft. above sea level.

Latitude	45°	18'	33"
Longitude	117°	43'	54"

Note: Latitude and longitude coordinates shown are based on the North American Datum of 1927 (NAD 27) as currently required by the Mass Media Bureau of the FCC.

News Service: UPI.

Ownership: Oregon Public Broadcasting.

Began Operation: December 6, 1964.

Personnel:

Steve Bass, President & Chief Executive Officer.

Jeff Douglas, Senior Vice President & Station Manager.

Dan Metziga, Vice President, Development.

Morgan Holm, Vice President, News & Public Affairs.

Don McKay, Vice President, Engineering.

Jan Heskiss, Chief Financial Officer.

Tom Doggett, Vice President, Television Programming.

Tara Taylor, Vice President, Marketing.

Dave Davis, Vice President, National TV Production.

Debbie Rotich, Vice President, Human Resources.

Nimmi Singh, National Promotion Associate.

Marion Rice, Educational Services Director.

KTVR-DT
La Grande
Ch. 5

Licensee: Oregon Public Broadcasting, 7140 S.W. Macadam Ave., Portland, OR 97219-3099.

Studio: 7140 S.W. Macadam Ave., Portland, OR 97219.

Mailing Address: 7140 S.W. Macadam Ave., Portland, OR 97219-3099.

Phone: 503-244-9900. **Fax:** 503-293-1919.

Email: slavica_bubic@opb.org **Web Site:** http://www.opb.org

Technical Facilities: Channel No. 5 (76-82 MHz). Authorized power: 6-kw visual, aural. Antenna: 2543-ft above av. terrain, 161-ft. above ground, 7195-ft. above sea level.

Latitude	45°	18'	33"
Longitude	117°	43'	54"

Note: Latitude and longitude coordinates shown are based on the North American Datum of 1927 (NAD 27) as currently required by the Mass Media Bureau of the FCC.

Ownership: Oregon Public Broadcasting.

Began Operation: November 1, 2004.

Personnel:

Steve Bass, President & Chief Executive Officer.

Jeff Douglas, Senior Vice President & Station Manager.

Dan Metziga, Vice President, Development.

Morgan Holm, Vice President, News & Public Affairs.

Don McKay, Vice President, Engineering.

Jan Heskiss, Chief Financial Officer.

Tom Doggett, Vice President, Television Programming.

Tara Taylor, Vice President, Marketing.

Dave Davis, Vice President, National TV Production.

Debbie Rotich, Vice President, Human Resources.

Marion Rice, Educational Services Director.

Nimmi Singh, National Promotion Associate.

KSYS
Medford
Ch. 8

Licensee: Southern Oregon Public Television Inc., 34 S. Fir St., Medford, OR 97501.

Studio: 34 S. Fir St., Medford, OR 97501.

Mailing Address: PO Box 4688, Medford, OR 97501.

Phones: 541-779-0808; 800-888-1847. **Fax:** 541-779-2178.

Email: info@soptv.org **Web Site:** http://www.soptv.org

Technical Facilities: Channel No. 8 (180-186 MHz). Authorized power: 191.6-kw visual, aural. Antenna: 2682-ft above av. terrain, 128-ft. above ground, 5390-ft. above sea level.

Latitude	42°	41'	32"
Longitude	123°	13'	45"

Transmitter: King Mountain, 31.4-mi. from the Medford Courthouse.

Note: Latitude and longitude coordinates shown are based on the North American Datum of 1927 (NAD 27) as currently required by the Mass Media Bureau of the FCC.

Satellite Earth Station: Larcan.

Ownership: Southern Oregon Public Television Inc.

Began Operation: January 17, 1977.

Personnel:

Mark Stanislawski, President & Chief Executive Officer.

Tom Werner, Technology & Operations Manager.

Margaret Graham, Program Director & Viewer Services Manager.

Dotti Wilson, Chief Development Officer & Major Gifts Manager.

Greg Frederick, Project Development Manager.

Victor Dailey, Production Manager.

Sara Johnson, Traffic Manager.

Bruce Johnson, Media Coordinator.

KSYS-DT
Medford
Ch. 42

Grantee: Southern Oregon Public Television Inc., 34 S. Fir St., Medford, OR 97501.

Studio: 34 S. Fir St., Medford, OR 97501.

Mailing Address: PO Box 4688, Medford, OR 97501.

Phones: 541-779-0808; 800-888-1847. **Fax:** 541-779-2178.

Email: info@soptv.org **Web Site:** http://www.soptv.org

Technical Facilities: Channel No. 42 (638-644 MHz). Authorized power: 366-kw max. visual, aural. Antenna: 2631-ft above av. terrain, 75-ft. above ground, 5338-ft. above sea level.

Latitude	42°	41'	32"
Longitude	123°	13'	45"

Note: Latitude and longitude coordinates shown are based on the North American Datum of 1927 (NAD 27) as currently required by the Mass Media Bureau of the FCC.

Ownership: Southern Oregon Public Television Inc.

Began Operation: June 13, 2003. Standard and High Definition. Station operating under Special Temporary Authority at 4-kw max. visual.

Personnel:

Mark Stanislawski, President & Chief Executive Officer.

Tom Werner, Technology & Operations Manager.

Margaret Graham, Program Director & Viewer Services Manager.

Dotti Wilson, Chief Development Manager & Major Gifts Manager.

Greg Frederick, Project Development Manager.

Victor Dailey, Production Manager.

Sara Johnson, Traffic Manager.

Bruce Johnson, Media Coordinator.

KOPB-DT
Portland
Ch. 27

Licensee: Oregon Public Broadcasting, 7140 S.W. Macadam Ave., Portland, OR 97219-3099.

Studio: 7140 S.W. Macadam Ave., Portland, OR 97219-3099.

Mailing Address: 7140 S.W. Macadam Ave., Portland, OR 97219-3099.

Phone: 503-244-9900. **Fax:** 503-293-1919.

Email: slavica_bubic@opb.org **Web Site:** http://www.opb.org

Technical Facilities: Channel No. 27 (548-554 MHz). Authorized power: 753-kw max. visual, aural. Antenna: 1670-ft above av. terrain, 844-ft. above ground, 1967-ft. above sea level.

Latitude	45°	31'	21"
Longitude	122°	44'	45"

Transmitter: 299 N.W. Skyline Dr.

Note: Latitude and longitude coordinates shown are based on the North American Datum of 1927 (NAD 27) as currently required by the Mass Media Bureau of the FCC.

Ownership: Oregon Public Broadcasting.

Began Operation: December 6, 2000.

Personnel:

Steve Bass, President & Chief Executive Officer.

Jeff Douglas, Senior Vice President & Station Manager.

Dan Metziga, Vice President, Development.

Morgan Holm, Vice President, News & Public Affairs.

Don McKay, Vice President, Engineering.

Jan Heskiss, Chief Financial Officer.

Tom Doggett, Vice President, Television Programming.

Tara Taylor, Vice President, Marketing.

Dave Davis, Vice President, National TV Production.

Debbie Rotich, Vice President, Human Resources.

Marion Rice, Educational Services Director.

Nimmi Singh, National Promotion Associate.

KOPB-TV
Portland
Ch. 10

Licensee: Oregon Public Broadcasting, 7140 S.W. Macadam Ave., Portland, OR 97219-3099.

Studio: 7140 S.W. Macadam Ave., Portland, OR 97219-3099.

Mailing Address: 7140 S.W. Macadam Ave., Portland, OR 97219-3099.

Phone: 503-244-9900. **Fax:** 503-293-1919.

Email: slavica_bubic@opb.org **Web Site:** http://www.opb.org

Technical Facilities: Channel No. 10 (192-198 MHz). Authorized power: 316-kw visual, 31.6-kw aural. Antenna: 1719-ft above av. terrain, 896-ft. above ground, 2019-ft. above sea level.

Latitude	45°	31'	21"
Longitude	122°	44'	45"

Transmitter: 299 N.W. Skyline Dr.

Note: Latitude and longitude coordinates shown are based on the North American Datum of 1927 (NAD 27) as currently required by the Mass Media Bureau of the FCC.

Satellite Earth Station: Harris; Collins, 10-meter; Collins receivers.

Radio Stations(s): KOPB-FM, 100-kw, 91.5 MHz (No. 218), 1610-ft.

News Service: UPI.

Ownership: Oregon Public Broadcasting.

Began Operation: February 6, 1961.

Personnel:

Steve Bass, President & Chief Executive Officer.

Jeff Douglas, Senior Vice President & Station Manager.

Dan Metziga, Vice President, Development.

Morgan Holm, Vice President, News & Public Affairs.

Don McKay, Vice President, Engineering.

Jan Heskiss, Chief Financial Officer.

Pennsylvania

WLVT-DT
Allentown
Ch. 62

Licensee: Lehigh Valley Public Telecommunications Corp., 123 Sesame St., Bethlehem, PA 18015-4799.

Studio: 123 Sesame St., Bethlethem, PA 18015-4799.

Mailing Address: 123 Sesame St., Bethlehem, PA 18015-4799.

Phone: 610-867-4677. **Fax:** 610-867-3544.

Email: katm@wlvt.org **Web Site:** http://www.wlvt.org

Technical Facilities: Channel No. 62 (758-764 MHz). Authorized power: 47.7-kw max. visual, aural. Antenna: 965-ft above av. terrain, 532-ft. above ground, 1460-ft. above sea level.

Latitude	40°	33'	52"
Longitude	75°	26'	24"

Transmitter: 300 E. Rock Rd.

Note: Latitude and longitude coordinates shown are based on the North American Datum of 1927 (NAD 27) as currently required by the Mass Media Bureau of the FCC.

Satellite Earth Stations: RCA; Vertex, 6.1-meter Ku-band; Andrew, 10-meter C-band; Standard Agile Omni receivers.

Ownership: Lehigh Valley Public Telecommunications Corp.

Began Operation: Station operating; no on-air date

Personnel:

Pat Simon, President & Chief Executive Officer.

Amy Burkett, Senior Vice President of Production & News Director.

Lee Ann Rinkenberg, Chief Financial Officer & Human Resources Manager.

Kat Montanaro, Traffic Manager.

Stacey Scholl, Director of Development.

Tyler Glenn, Production Manager.

David Smith, Senior Staff Engineer.

Dan LaBert, IT Support Specialist.

WLVT-TV
Allentown
Ch. 39

Licensee: Lehigh Valley Public Telecommunications Corp., 123 Sesame St., Bethlehem, PA 18015-4799.

Studio: 123 Sesame St., Bethlehem, PA 18015-4799.

Mailing Address: 123 Sesame St., Bethlehem, PA 18015-4799.

Phone: 610-867-4677. **Fax:** 610-867-3544.

Email: katm@wlvt.org **Web Site:** http://www.wlvt.org

Technical Facilities: Channel No. 39 (320-626 MHz). Authorized power: 575-kw max. & 494-kw horizontal visual, & 98-kw horizontal aural. Antenna: 991-ft above av. terrain, 489-ft. above ground, 1489-ft. above sea level.

Latitude	40°	33'	58"
Longitude	75°	26'	06"

Transmitter: Salisbury Twp., S of East Rock Rd.

Note: Latitude and longitude coordinates shown are based on the North American Datum of 1927 (NAD 27) as currently required by the Mass Media Bureau of the FCC.

Multichannel TV Sound: Stereo and separate audio program.

Satellite Earth Stations: RCA; Vertex, 6.1-meter Ku-band; Andrew, 10-meter C-band; Standard Agile Omni receivers.

Ownership: Lehigh Valley Public Telecommunications Corp.

Began Operation: September 7, 1965.

Personnel:

Pat Simon, President & Chief Executive Officer.

Amy Burkett, Senior Vice President of Production & News Director.

Lee Ann Rinkenberg, Chief Financial Officer & Human Resources Manager.

Kat Montanaro, Traffic Manager.

Stacey Scholl, Director of Development.

Tyler Glenn, Production Manager.

David Smith, Senior Staff Engineer.

Dan LaBert, IT Support Specialist.

WPSU-DT
Clearfield
Ch. 15

Grantee: Pennsylvania State U., 102 Wagner Bldg, University Park, PA 16802.

Studio: 102 Wagner Bldg., University Park, PA 16802.

Mailing Address: 102 Wagner Bldg., University Park, PA 16802.

Phone: 814-865-3333. **Fax:** 814-865-3145.

Email: wpsu@psu.edu **Web Site:** http://www.wpsu.org

Technical Facilities: Channel No. 15 (476-482 MHz). Authorized power: 792-kw max. visual, aural. Antenna: 1368-ft above av. terrain, 955-ft. above ground, 3130-ft. above sea level.

Latitude	41°	07'	20"
Longitude	78°	26'	30"

Note: Latitude and longitude coordinates shown are based on the North American Datum of 1927 (NAD 27) as currently required by the Mass Media Bureau of the FCC.

Ownership: The Pennsylvania State U. Board of Trustees.

Began Operation: Station operating under Special Temporary Authority at 537-kw max. visual; no on-air date

Personnel:

Ted Krichels, General Manager.

Tracy Vosburgh, Station Manager.

Kate Domico, Operations Director.

Carl Fisher, Chief Engineer.

Anne Marie Doncsecz, Business Manager.

Greg Petersen, Program & Production Director.

Carol Wonsavage, Marketing Director.

WPSU-TV
Clearfield
Ch. 3

Licensee: Pennsylvania State U., 102 Wagner Bldg, University Park, PA 16802.

Studio: 102 Wagner Bldg., University Park, PA 16802.

Mailing Address: 102 Wagner Bldg., University Park, PA 16802.

Phone: 814-865-3333. **Fax:** 814-863-3145.

Email: wpsu@psu.edu; gregp@psu.edu **Web Site:** http://www.wpsu.org

Technical Facilities: Channel No. 3 (60-66 MHz). Authorized power: 42.4-kw visual, aural. Antenna: 1295-ft above av. terrain, 887-ft. above ground, 3057-ft. above sea level.

Latitude	41°	07'	20"
Longitude	78°	26'	30"

Note: Latitude and longitude coordinates shown are based on the North American Datum of 1927 (NAD 27) as currently required by the Mass Media Bureau of the FCC.

Satellite Earth Stations: Larcan; Scientific-Atlanta, 3.2-meter Ku-band; Scientific-Atlanta, 4.6-meter C-band; Vertex, 6.1-meter Ku-band; Scientific-Atlanta, 7-meter Ku-band; Andrew, 10-meter C-band; Standard Agile Omni, Scientific-Atlanta, General Instrument receivers.

Ownership: The Pennsylvania State U. Board of Trustees.

Began Operation: March 1, 1965.

Personnel:

Ted Krichels, General Manager.

Tracy Vosburgh, Station Manager.

Kate Domico, Operations Director.

Carl Fisher, Chief Engineer.

Anna Marie Doncsecz, Business Manager.

Greg Petersen, Program & Production Director.

Carol Wonsavage, Marketing Director.

WQLN
Erie
Ch. 54

Licensee: Public Broadcasting of Northwest Pennsylvania Inc., 8425 Peach St., Erie, PA 16509.

Studio: 8425 Peach St., Erie, PA 16509.

Mailing Address: 8425 Peach St., Erie, PA 16509.

Phone: 814-864-3001. **Fax:** 814-864-4077.

Email: dmiller@wqln.org **Web Site:** http://www.wqln.org

Technical Facilities: Channel No. 54 (710-716 MHz). Authorized power: 1000-kw max. visual, aural. Antenna: 888-ft above av. terrain, 702-ft. above ground, 2009-ft. above sea level.

Latitude	42°	02'	34"
Longitude	80°	03'	56"

Note: Latitude and longitude coordinates shown are based on the North American Datum of 1927 (NAD 27) as currently required by the Mass Media Bureau of the FCC.

Satellite Earth Stations: Comark; Vertex, 6.1-meter; Andrew, 10-meter C-band; Standard Agile Omni, General Instrument receivers.

Radio Stations(s): WQLN-FM, 35-kw, 91.3 MHz (No. 217), 500-ft.

Ownership: Public Broadcasting of Northwest Pennsylvania Inc.

Began Operation: August 13, 1967.

Personnel:

Dwight Miller, President & General Manager.

Tracy Ferrier, Vice President & Director of Major Gifts.

Tom Pysz, Director of Corporate & Foundation Support.

Kim Young, News Director.

Ed Upton, Engineering Director.

Tom New, Creative Services Director.

Sally Baker, Traffic Assistant.

Kim Fabrizio, Educational Services Director.

WQLN-DT
Erie
Ch. 50

Licensee: Public Broadcasting of Northwest Pennsylvania Inc., 8425 Peach St., Erie, PA 16509.

Studio: 8425 Peach St., Erie, PA 16509.

Mailing Address: 8425 Peach St., Erie, PA 16509.

Phone: 814-864-3001. **Fax:** 814-864-4077.

Email: dmiller@wqln.org **Web Site:** http://www.wqln.org

Technical Facilities: Channel No. 50 (686-692 MHz). Authorized power: 39.1-kw max. visual, aural. Antenna: 886-ft above av. terrain, 702-ft. above ground, 2009-ft. above sea level.

Latitude	42°	02'	34"
Longitude	80°	03'	56"

Requests modification of CP for change to 200-kw max. visual; BMPEDT-20000412AAR.

Transmitter: 8425 Peach St., Erie.

Note: Latitude and longitude coordinates shown are based on the North American Datum of 1927 (NAD 27) as currently required by the Mass Media Bureau of the FCC.

Ownership: Public Broadcasting of Northwest Pennsylvania Inc.

Began Operation: December 3, 2001.

Personnel:

Dwight Miller, President & General Manager.

Tom Pysz, Director of Corporate & Foundation Support.

Tracy Ferrier, Vice President & Director of Major Gifts.

Kim Young, News Director.

Ed Upton, Engineering Director.

Tom New, Creative Services Director.

Sally Baker, Traffic Assistant.

Kimberly Fabrizio, Educational Services Director.

WITF-DT
Harrisburg
Ch. 36

Licensee: WITF Inc., 1982 Locust Ln, Harrisburg, PA 17105.

Studio: 1982 Locust Lane, Harrisburg, PA 17109.

Mailing Address: PO Box 2954, Harrisburg, PA 17105.

Phone: 717-236-6000. **Fax:** 717-236-4628.

Email: tv@witf.org **Web Site:** http://www.witf.org

Technical Facilities: Channel No. 36 (602-608 MHz). Authorized power: 50-kw max. visual, aural. Antenna: 1348-ft above av. terrain, 630-ft. above ground, 1939-ft. above sea level.

Latitude	40°	20'	44"
Longitude	76°	52'	07"

Transmitter: Blue Mountain near Harrisburg, Roberts Valley Rd. Extension.

Note: Latitude and longitude coordinates shown are based on the North American Datum of 1927 (NAD 27) as currently required by the Mass Media Bureau of the FCC.

Ownership: WITF Inc.

Began Operation: August 26, 1998.

Personnel:

Kathleen A. Pavelko, President.

Ron Kain, Chief Technology Officer.

Ron Hetrick, Engineering Director.

Tim McMasters, Business Manager.

Craig Cohen, Program Director.

Charles Lichty, Vice President, Marketing.

Angel Hernandez, Vice President, Production.

Angela Grab, Traffic Manager.

Kathy Silks, Vice President, Communications.

Suzanne McKinnon, Volunteer Coordinator.

WITF-TV
Harrisburg
Ch. 33

Licensee: WITF Inc., 1982 Locust Ln, Harrisburg, PA 17105.

Studio: 1982 Locust Lane, Harrisburg, PA 17109.

Mailing Address: PO Box 2954, Harrisburg, PA 17105.

Phone: 717-236-6000. **Fax:** 717-236-4628.

Email: tv@witf.org **Web Site:** http://www.witf.org

Technical Facilities: Channel No. 33 (584-590 MHz). Authorized power: 1110-kw max. & 437-kw horizontal visual, & 43.7-kw horizontal aural. Antenna: 1400-ft above av. terrain, 724-ft. above ground, 2034-ft. above sea level.

Latitude	40°	20'	44"
Longitude	76°	52'	06"

Transmitter: Blue Mountain, near Harrisburg on Roberts Valley Rd. Extension.

Note: Latitude and longitude coordinates shown are based on the North American Datum of 1927 (NAD 27) as currently required by the Mass Media Bureau of the FCC.

Multichannel TV Sound: Stereo and separate audio program.

Satellite Earth Stations: Advanced Broadcasting; Scientific-Atlanta, 3-meter Ku-band; Vertex, 6.1-meter Ku-band; Harris, 9-meter C-band; Andrew, 10-meter C-band.

Radio Stations(s): WITF-FM, 5.9-kw, 89.5 MHz (No. 208), 1360-ft.

News Services: NPR, APR, AP.

Ownership: WITF Inc.

Began Operation: November 22, 1964.

Personnel:

Kathleen A. Pavelko, President.

Ron Kain, Chief Technology Officer.

Ron Hetrick, Engineering Director.

Tim McMasters, Business Manager.

Craig Cohen, Program Director.

Charles Lichty, Vice President, Marketing.

Angel Hernandez, Vice President, Production.

Angela Grab, Traffic Manager.

Kathy Silks, Vice President, Communications.

Suzanne McKinnon, Volunteer Coordinator.

WYBE
Philadelphia
Ch. 35

Licensee: Independence Public Media of Philadelphia Inc, 8200 Ridge Ave, Philadelphia, PA 19128-1604.

Studio: 8200 Ridge Ave., Philadelphia, PA 19128-1604.

Mailing Address: 8200 Ridge Ave., Philadelphia, PA 19128-1604.

Phone: 215-483-3900. **Fax:** 215-483-6908.

Email: bizdev@wybe.org **Web Site:** http://www.wybe.org

Technical Facilities: Channel No. 35 (596-602 MHz). Authorized power: 1000-kw max. visual, aural. Antenna: 1125-ft above av. terrain, 1047-ft. above ground, 1339-ft. above sea level.

Latitude	40°	02'	30"
Longitude	75°	14'	11"

Transmitter: Domino Lane.

Note: Latitude and longitude coordinates shown are based on the North American Datum of 1927 (NAD 27) as currently required by the Mass Media Bureau of the FCC.

Ownership: Independence Public Media of Philadelphia Inc.

Began Operation: June 10, 1990.

Personnel:

Sherri Hope Culver, General Manager.

Kim Brown, Director of New Business.

Stuart Jakoda, Engineering Director.

Norman Barnum, Finance Director.

Joni C. Helton, Program Director.

Shivani Jani, Marketing Director.

Jessica Kegelman, Dn-Air Promotion Manager.

Stephanie Campbell, Development Director.

Lee Wolfe, Production Director.

Jeff Weir, Traffic Coordinator.

Sheba Verma, Member Services Coordinator.

WYBE-DT
Philadelphia
Ch. 34

Licensee: Independence Public Media of Philadelphia Inc., 8200 Ridge Ave, Philadelphia, PA 19128.

Studio: 8200 Ridge Rd., Philadelphia, PA 19128.

Mailing Address: 8200 Ridge Ave., Philadelphia, PA 19128-1604.

Phone: 215-483-3900. **Fax:** 215-483-6908.

Email: bizdev@wybe.org **Web Site:** http://www.wybe.org

Technical Facilities: Channel No. 34 (590-596 MHz). Authorized power: 500-kw max. visual, aural. Antenna: 1125-ft above av. terrain, 1047-ft. above ground, 1339-ft. above sea level.

Latitude	40°	02'	30"
Longitude	75°	14'	11"

Note: Latitude and longitude coordinates shown are based on the North American Datum of 1927 (NAD 27) as currently required by the Mass Media Bureau of the FCC.

Ownership: Independence Public Media of Philadelphia Inc.

Began Operation: March 31, 2003.

Personnel:

Sherri Hope Culver, General Manager.

Kim Brown, Director of New Business.

Stuart Jakoda, Engineering Director.

Norman Barnum, Finance Director.

Joni Helton, Program Director.

Shivani Jani, Marketing Director.

Jessica Kegelman, On-Air Promotion Manager.

Stephanie Campbell, Development Director.

Lee Wolfe, Production Director.

Jeff Weir, Traffic Coordinator.

Sheba Verma, Member Services Coordinator.

WQED
Pittsburgh
Ch. 13

Licensee: WQED Multimedia, 4802 5th Ave., Pittsburgh, PA 15213.

Studio: 4802 5th Ave., Pittsburgh, PA 15213.

Mailing Address: 4802 5th Ave., Pittsburgh, PA 15213.

Phones: 412-622-1300; 800-876-1316. **Fax:** 412-622-1488.

Email: wqed@wqed.org **Web Site:** http://www.wqed.org

Technical Facilities: Channel No. 13 (210-216 MHz). Authorized power: 316-kw visual, 31.6-kw aural. Antenna: 713-ft above av. terrain, 600-ft. above ground, 1765-ft. above sea level.

Latitude	40°	26'	46"
Longitude	79°	57'	51"

Transmitter: 3801 University Dr., Pittsburgh.

Note: Latitude and longitude coordinates shown are based on the North American Datum of 1927 (NAD 27) as currently required by the Mass Media Bureau of the FCC.

Multichannel TV Sound: Stereo and separate audio program.

Satellite Earth Stations: Harris; Vertex, 6.1-meter Ku-band; Andrew, 10-meter C-band; Standard Agile Dmni, General Instrument receivers.

Radio Stations(s): WQEJ-FM, 3.3-kw, 89.7 MHz, WQED-FM, 43-kw, 89.3 MHz (No. 207), 500-ft.

Ownership: WQED Multimedia.

Began Operation: March 19, 1954.

Personnel:

George L. Miles Jr., President & Chief Executive Officer.

Deborah Acklin, Senior Vice President & Chief Content Officer.

Rick Vaccarelli, Vice President, Sales & Underwriting.

Lilli Mosco, Vice President, Membership & Development.

Patty Walker, Vice President, Business & Finance.

Betsy Benson, Vice President, Publishing.

Steve Reubi, Treasurer.

George Hazimanolis, Corporate Communications Director.

Kate St. John, Information Technology Director.

WQED-DT
Pittsburgh
Ch. 38

Licensee: WQED Multimedia, 4802 5th Ave., Pittsburgh, PA 15213.

Studio: 4802 5th Ave., Pittsburgh, PA 15213.

Mailing Address: 4802 5th Ave., Pittsburgh, PA 15213.

Phones: 412-622-1300; 800-876-1316. **Fax:** 412-622-1488.

Email: wqed@wqed.org **Web Site:** http://www.wqed.org

Technical Facilities: Channel No. 38 (614-620 MHz). Authorized power: 760-kw max. visual, aural. Antenna: 699-ft above av. terrain, 545-ft. above ground, 1709-ft. above sea level.

Latitude	40°	26'	46"
Longitude	79°	57'	51"

Note: Latitude and longitude coordinates shown are based on the North American Datum of 1927 (NAD 27) as currently required by the Mass Media Bureau of the FCC.

Satellite Earth Stations: Harris; Vertex, 6.1-meter Ku-band; Andrew, 10-meter C-band; Standard Agile Dmni, General Instrument receivers.

Ownership: WQED Multimedia.

Began Operation: September 1, 2002.

Personnel:

George L. Miles Jr., President & Chief Executive Officer.

Deborah Acklin, Senior Vice President & Chief Content Officer.

Rick Vaccarelli, Vice President, Sales & Underwriting.

Lilli Mosco, Vice President, Membership & Development.

Patty Walker, Vice President, Business & Finance.

Betsy Benson, Vice President, Publishing.

Steve Reubi, Treasurer.

George Hazimanolis, Corporate Communications Director.

Kate St. John, Information Technology Director.

WVIA-DT
Scranton
Ch. 41

Licensee: Northeastern Pennsylvania ETV Association, 100 WVIA Way, Pittston, PA 18640.

Studio: 100 WVIA Way, Pittston, PA 18640-6197.

Mailing Address: 100 WVIA Way, Pittston, PA 18640-6197.

Phones: 570-826-6144; 570-344-1244. **Fax:** 570-655-1180.

Email: bill_kelly@wvia.org **Web Site:** http://www.wvia.org

Technical Facilities: Channel No. 41 (632-638 MHz). Authorized power: 200-kw max. visual, aural. Antenna: 1598-ft above av. terrain, 758-ft. above ground, 2861-ft. above sea level.

Latitude	41°	10'	55"
Longitude	75°	52'	17"

Transmitter: Penobscot Knob, 2.5-mi. S of Wilkes-Barre.

Note: Latitude and longitude coordinates shown are based on the North American Datum of 1927 (NAD 27) as currently required by the Mass Media Bureau of the FCC.

Ownership: Northeastern Pennsylvania ETV Association.

Began Operation: Station operating; no on-air date

Personnel:

A. William Kelly, President & Chief Executive Officer.

Dan Mattern, Chief Engineer.

Joe Glynn, Vice President, Engineering.

Ron Stravinsky, Finance Director.

Thom Curra, Vice President, Television Programming.

Stacy Renninger, Corporate & Business Development Director.

John Koons, Information Systems Manager.

Melissa Hendricks, Public Information Director.

George Thomas, Membership Director.

Mike Burnside, Vice President, Corporate Communications & Webmaster.

WVIA-TV
Scranton
Ch. 44

Licensee: Northeastern Pennsylvania ETV Association, 100 WVIA Way, Pittston, PA 18640.

Studio: 100 WVIA Way, Pittston, PA 18640-6197.

Mailing Address: 100 WVIA Way, Pittston, PA 18640.

Phones: 570-344-1244; 570-826-6144. **Fax:** 570-655-1180.

Email: bill_kelly@wvia.org **Web Site:** http://www.wvia.org

Technical Facilities: Channel No. 44 (650-656 MHz). Authorized power: 1000-kw max. & 759-kw horizontal visual, 100-kw & 75.9-kw horizontal aural. Antenna: 1670-ft above av. terrain, 845-ft. above ground, 2949-ft. above sea level.

Latitude	41°	10'	55"
Longitude	75°	52'	17"

Transmitter: Penobscot Knob, 2.5-mi. S of Wilkes-Barre.

Note: Latitude and longitude coordinates shown are based on the North American Datum of 1927 (NAD 27) as currently required by the Mass Media Bureau of the FCC.

Satellite Earth Stations: Harris; Collins, 6.1-meter Ku-band; Collins, 10-meter C-band; Standard Communications receivers.

Radio Stations(s): WVIA-FM, 5-kw, 89.9 MHz (No. 210), 1250-ft.

News Service: NPR.

Ownership: Northeastern Pennsylvania ETV Association.

Began Operation: September 26, 1966.

Personnel:

A. William Kelly, President & Chief Executive Officer.

Joe Glynn, Vice President, Engineering.

Dan Mattern, Chief Engineer.

Ron Stravinsky, Finance Director.

Thom Curra, Vice President, Television Programming.

Stacy Renninger, Corporate & Business Development Director.

Melissa Hendricks, Public Information Director.

George Thomas, Membership Director.

John Koons, Information Systems Manager.

Mike Burnside, Vice President, Corporate Communications & Webmaster.

Puerto Rico

WELU
Aguadilla
Ch. 32

Licensee: Pabellon Educational Broadcasting Inc., PO Box 1093, Hormigueros, PR 00660.

Studio: Rd. 411, Atalaya Park, Aguadilla, PR.

Mailing Address: PO Box 1093, Hormigueros, PR 00660.

Phone: 787-849-4020. **Fax:** 787-849-2092.

Technical Facilities: Channel No. 32 (578-584 MHz). Authorized power: 9.33-kw max. visual, 0.93-kw aural. Antenna: 950-ft above av. terrain, 55-ft. above ground, 1177-ft. above sea level.

Latitude	18°	18'	46"
Longitude	67°	11'	09"

Holds CP for change to 7.1-kw max. visual, 1040-ft above av. terrain, 115-ft. above ground, 1263-ft. above sea level; BPET-20020502AAO.

Transmitter: 0.5-mi. off Rd. 411, Atalaya Peak.

Note: Latitude and longitude coordinates shown are based on the North American Datum of 1927 (NAD 27) as currently required by the Mass Media Bureau of the FCC.

Ownership: Pabellon Educational Broadcasting.

Began Operation: June 1, 1987.

Personnel:

Melquie Nunez, Operations Manager.

Fabian Rivera, Traffic Manager.

WUJA
Caguas
Ch. 58

Licensee: Caguas Educational TV Inc., PO Box 4039, Marginal Baldorioty de Castro, Carolina, PR 00984.

Studio: PO Box 6556, Caguas, PR 00626.

Mailing Address: PO Box 4039, Carolina, PR 00984-4039.

Phone: 787-750-5858. **Fax:** 787-276-0870.

Technical Facilities: Channel No. 58 (734-740 MHz). Authorized power: 55-kw max. visual, 5.5-kw aural. Antenna: 1078-ft above av. terrain, 110-ft. above ground, 1782-ft. above sea level.

Latitude	18°	16'	40"
Longitude	66°	06'	38"

Transmitter: NW of city of Caguas on Rd. 173.

Note: Latitude and longitude coordinates shown are based on the North American Datum of 1927 (NAD 27) as currently required by the Mass Media Bureau of the FCC.

Ownership: Caguas Educational TV Inc.

Began Operation: October 27, 1985.

Personnel:

Shirley Font, General Manager.

WUJA-DT
Caguas
Ch. 57

Licensee: Caguas Educational TV Inc., PO Box 4039, Marginal Baldorioty de Castro, Carolina, PR 00984-4039.

Mailing Address: PO Box 4039, Carolina, PR 00984-4039.

Phone: 787-750-4090. **Fax:** 787-276-0870.

Technical Facilities: Channel No. 57 (728-734 MHz). Authorized power: 2.5-kw max. visual, aural. Antenna: 1017-ft above av. terrain, 131-ft. above ground, 1752-ft. above sea level.

Latitude	18°	16'	40"
Longitude	66°	06'	38"

Note: Latitude and longitude coordinates shown are based on the North American Datum of 1927 (NAD 27) as currently required by the Mass Media Bureau of the FCC.

Ownership: Caguas Educational TV Inc.

Began Operation: Station operating; no on-air date

Personnel:

Shirley Font, General Manager.

WMTJ
Fajardo
Ch. 40

Licensee: Ana G. Mendez Educational Foundation, PO Box 21345, Rio Piedras, PR 00928.

Studio: PO Box 21345, San Juan, PR 00928-1345.

Mailing Address: PO Box 21345, San Juan, PR 00928-1345.

Phone: 787-766-2600. **Fax:** 787-250-8546.

Email: ca_mtorres@suagm.edu **Web Site:** http://www.suagm.edu

Technical Facilities: Channel No. 40 (626-632 MHz). Authorized power: 1000-kw max. visual, aural. Antenna: 2752-ft above av. terrain, 131-ft. above ground, 3428-ft. above sea level.

Latitude	18°	18'	36"
Longitude	65°	47'	41"

Transmitter: PRTC Communications Facility, El Yunque, 0.8-mi NW of Fuente, Rio Grande.

Note: Latitude and longitude coordinates shown are based on the North American Datum of 1927 (NAD 27) as currently required by the Mass Media Bureau of the FCC.

Multichannel TV Sound: Stereo and separate audio program.

Satellite Earth Stations: Larcan; Andrew, 2.1-meter C-band; Vertex, 8.1-meter KC-band; Vertex, 13.1-meter C-band.

News Service: UPI.

Ownership: Ana G. Mendez Educational Foundation.

Began Operation: February 1, 1985.

Personnel:

Migdalia Torres, General Manager.

Ariel Diaz Osorio, Chief Engineer.

Carmen Pujols, Business Manager.

Mariluz Gerena Aguiar, Program Director.

Rene Sotomayor, Promotion Director.

Eric Barrios, Production Manager.

Sabatian Natal, Traffic Manager.

WIPM-DT
Mayaguez
Ch. 35

Grantee: Puerto Rico Public Broadcasting Corp., PO Box 190909, Hato Rey, PR 00919-0909.

Studio: Post St., 502-S, Mayaguez, Puerto Rico 00709.

Mailing Address: PO Box 190909, Hato Rey, PR 00919-0909.

Phones: 787-766-0505; 787-834-0164. **Fax:** 787-765-6720.

Email: tutv@puertorico.pr **Web Site:** http://www.tutv.puertorico.pr

Technical Facilities: Channel No. 35 (596-602 MHz). Authorized power: 690-kw max. visual, aural. Antenna: 2211-ft above av. terrain, 325-ft. above ground, 3218-ft. above sea level.

Latitude	18°	09'	00"
Longitude	66°	59'	00"

Note: Latitude and longitude coordinates shown are based on the North American Datum of 1927 (NAD 27) as currently required by the Mass Media Bureau of the FCC.

Ownership: Commonwealth of Puerto Rico.

Began Operation: Station operating; no on-air date.

Personnel:

Yolanda Zabala, President.

Daniel Vealiaunuava, Administrative Vice President.

Nora Soto, News Director.

Jorge Gonzalez, Chief Engineer.

Wilma Reyes, Program Director

Louis Santiago, Marketing Director.

Proue Petrelle, Traffic Manager.

Maritty Lasanta, Public Relations Director.

WIPM-TV
Mayaguez
Ch. 3

Licensee: Puerto Rico Public Broadcasting Corp., PO Box 190909, Hato Rey, PR 00919.

Studio: Post St., 502-S, Mayaguez, PR 00709.

Mailing Address: PO Box 190909, Hato Rey, PR 00919-0909.

Phones: 787-834-0164; 787-766-0505. **Fax:** 787-832-2044.

Email: tutv@puertorico.pr **Web Site:** http://www.tutv.puertorico.pr

Technical Facilities: Channel No. 3 (60-66 MHz). Authorized power: 81.3-kw visual, 7.24-kw aural. Antenna: 2267-ft above av. terrain, 322-ft. above ground, 3274-ft. above sea level.

Latitude	18°	09'	00"
Longitude	66°	59'	00"

Transmitter: Hwy. 120, 2.2-mi. S of Maricao.

Note: Latitude and longitude coordinates shown are based on the North American Datum of 1927 (NAD 27) as currently required by the Mass Media Bureau of the FCC.

News Services: UPI, AP.

Ownership: Commonwealth of Puerto Rico.

Began Operation: March 19, 1961.

Personnel:

Yolanda Zabala, President.

Daniel Vealiaunuava, Administrative Vice President.

Nora Soto, News Director.

Jorge Gonzalez, Chief Engineer.

Wilma Reyes, Program Director.

Louis Santiago, Marketing Director.

Proue Petrelle, Traffic Manager.

Maritty Lasanta, Public Relations Director.

WQTO
Ponce
Ch. 26

Licensee: Ana G. Mendez Educational Foundation, PO Box 21345, Rio Piedras, PR 00928.

Mailing Address: PO Box 21345, Rio Piedras, PR 00928.

Phone: 787-766-2600. **Fax:** 787-250-8546.

Technical Facilities: Channel No. 26 (542-548 MHz). Authorized power: 1000-kw max. visual, aural. Antenna: 991-ft above av. terrain, 213-ft. above ground, 2034-ft. above sea level.

Latitude	18°	04'	50"
Longitude	66°	44'	54"

Note: Latitude and longitude coordinates shown are based on the North American Datum of 1927 (NAD 27) as currently required by the Mass Media Bureau of the FCC.

Multichannel TV Sound: Stereo and separate audio program.

Satellite Earth Stations: Townsend; Vertex, 8.1-meter Ku-band; Vertex, 13-meter C-band; Harris receivers.

News Service: UPI.

Ownership: Ana G. Mendez Educational Foundation.

Began Operation: November 26, 1986.

Personnel:

Migdalia Torres, General Manager.

WQTO-DT
Ponce
Ch. 25

Licensee: Ana G. Mendez Educational Foundation, PO Box 21345, Rio Piedras, PR 00928.

Mailing Address: PO Box 21345, Rio Piedras, PR 00928.

Phone: 787-766-2600. **Fax:** 787-250-8546.

Technical Facilities: Channel No. 25 (536-542 MHz). Authorized power: 200-kw max. visual, aural. Antenna: 1017-ft above av. terrain, 217-ft. above ground, 2234-ft. above sea level.

Latitude	18°	04'	48"
Longitude	66°	44'	56"

Note: Latitude and longitude coordinates shown are based on the North American Datum of 1927 (NAD 27) as currently required by the Mass Media Bureau of the FCC.

Ownership: Ana G. Mendez Educational Foundation.

Began Operation: Station operating; no on-air date.

Personnel:

Migdalia Torres, General Manager.

WIPR-DT
San Juan
Ch. 55

Licensee: Puerto Rico Public Broadcasting Corp., PO Box 190909, Hato Rey, PR 00919-0909.

Studio: No 5070 Hostos Ave, Hato Rey, PR 00919.

Mailing Address: PO Box 190909, Hato Rey, PR 00919-0909.

Phone: 787-766-0505. **Fax:** 787-765-6720.

Email: tutv@puertorico.pr **Web Site:** http://www.tutv.puertorico.pr

Technical Facilities: Channel No. 55 (716-722 MHz). Authorized power: 500-kw max. visual, aural. Antenna: 2546-ft above av. terrain, 728-ft. above ground, 3684-ft. above sea level.

Latitude	18°	06'	42"
Longitude	66°	03'	05"

Note: Latitude and longitude coordinates shown are based on the North American Datum of 1927 (NAD 27) as currently required by the Mass Media Bureau of the FCC.

Ownership: Commonwealth of Puerto Rico.

Began Operation: Station operating; no on-air date.

Personnel:

Yolanda Zabala, President.

Daniel Vealaunuava, Administrative Vice President.

Nora Soto, News Director.

Jorge Gonzalez, Chief Engineer.

Wilma Reyes, Program Director.

Louis Santiago, Marketing Director.

Proue Petrelle, Traffic Manager.

Maritty Lasanta, Public Relations Director.

WIPR-TV
San Juan
Ch. 6

Licensee: Puerto Rico Public Broadcasting Corp., PO Box 190909, Hato Rey, PR 00919.

Studio: No. 5070 Hostos Ave., Hato Rey, PR 00919.

Mailing Address: PO Box 190909, Hato Rey, PR 00919.

Phone: 787-766-0505. **Fax:** 787-765-6720.

Email: tutv@puertorico.pr **Web Site:** http://www.tutv.puertorico.pr

Technical Facilities: Channel No. 6 (82-88 MHz). Authorized power: 58.9-kw visual, aural. Antenna: 2707-ft above av. terrain, 889-ft. above ground, 3845-ft. above sea level.

Latitude	18°	06'	42"
Longitude	66°	03'	05"

Transmitter: State Road 184, Cerro La Santa Peak, Patillas.

Note: Latitude and longitude coordinates shown are based on the North American Datum of 1927 (NAD 27) as currently required by the Mass Media Bureau of the FCC.

Multichannel TV Sound: Stereo and separate audio program.

Satellite Earth Station: Collins, 10-meter; Rockwell, Collins receivers.

AM Affiliate: WIPR, 10-kw, 940 kHz.

Radio Stations(s): WIPR-FM, 135-kw, 91.3 MHz (No. 217), 2865-ft.

News Services: UPI, AP.

Ownership: Commonwealth of Puerto Rico.

Began Operation: January 6, 1958.

Personnel:

Yolanda Zabala, President.

Daniel Vealaunuava, Administrative Vice President.

Nora Soto, News Director.

Jorge Gonzalez, Chief Engineer.

Wilma Reyes, Program Director.

Louis Santiago, Marketing Director.

Proue Petrelle, Traffic Manager.

Maritty Lasanta, Public Relations Director.

Rhode Island

WSBE-DT
Providence
Ch. 21

Licensee: Rhode Island Public Telecommunications Authority, 50 Park Lane, Providence, RI 02907.

Studio: 50 Park Lane, Providence, RI 02907.

Mailing Address: 50 Park Lane, Providence, RI 02907-3124.

Phones: 401-222-3636; 800-613-8836. **Fax:** 401-222-3407.

Email: public@ripbs.org **Web Site:** http://www.ripbs.org

Technical Facilities: Channel No. 21 (512-518 MHz). Authorized power: 50-kw max. visual, aural. Antenna: 879-ft above av. terrain, 774-ft. above ground, 971-ft. above sea level.

Latitude	41°	51'	54"
Longitude	71°	17'	15"

Note: Latitude and longitude coordinates shown are based on the North American Datum of 1927 (NAD 27) as currently required by the Mass Media Bureau of the FCC.

Ownership: Rhode Island Public Telecommunications Authority.

Began Operation: Station operating; no on-air date.

Personnel:

Robert Fish, President.

David Piccerelli, Vice President & Chief Financial Officer.

Dexter Merry, Broadcast Operations Director.

Michael Bert, Chief Engineer.

Kathryn Larsen, Program Director.

Lucie Houle, Promotion Director.

Tracey Cugno, Development Director.

Jim Garrett, Production Manager.

David Marseglia, Production Manager.

Chrisann Hyland, Information Systems Manager.

Maria del Pilar Velasquez, Education Services Director.

WSBE-TV
Providence
Ch. 36

Licensee: Rhode Island Public Telecommunications Authority, 50 Park Lane, Providence, RI 02907.

Studio: 50 Park Lane, Providence, RI 02907.

Mailing Address: 50 Park Lane, Providence, RI 02907-3124.

Phones: 401-222-3636; 800-613-8836. **Fax:** 401-222-3407.

Email: public@ripbs.org **Web Site:** http://www.ripbs.org

Technical Facilities: Channel No. 36 (602-608 MHz). Authorized power: 1230-kw max. visual, 123-kw aural. Antenna: 597-ft above av. terrain, 536-ft. above ground, 800-ft. above sea level.

Latitude	41°	48'	18"
Longitude	71°	28'	24"

Transmitter: Neutaconkanut Hill, Ipswich Rd., Johnston.

Note: Latitude and longitude coordinates shown are based on the North American Datum of 1927 (NAD 27) as currently required by the Mass Media Bureau of the FCC.

Satellite Earth Stations: RCA; Vertex, 6.1-meter Ku-band; Scientific-Atlanta, 10-meter C-band; Collins, 10-meter C-band; Standard Communications, Scientific-Atlanta, General Instrument receivers.

Ownership: Rhode Island Public Telecommunications Authority.

Began Operation: June 1, 1967.

Personnel:

Robert Fish, President.

David W. Piccerelli, Vice President & Chief Financial Officer.

Dexter B. Merry, Broadcast Operations Director.

Michael Bert, Chief Engineer.

Kathryn Larsen, Program Director.

Lucie Houle, Promotion Director.

Tracey Cugno, Development Director.

Jim Garrett, Production Manager.

David Marseglia, Production Manager.

Chrisann Hyland, Information Systems Manager.

Maria del Pilar Velasquez, Education Services Director.

South Carolina

WEBA-DT
Allendale
Ch. 33

Licensee: South Carolina ETV Commission, 1101 George Rogers Blvd., Columbia, SC 29201.

Studio: 1101 George Rogers Blvd., Columbia, SC 29201.

Mailing Address: PO Box 11000, Columbia, SC 29211-1000.

Phones: 803-737-3200; 803-737-9959. **Fax:** 803-737-3417.

Email: bresnahan@scetv.org **Web Site:** http://www.scetv.org

Technical Facilities: Channel No. 33 (584-590 MHz). Authorized power: 427-kw max. visual, aural. Antenna: 792-ft above av. terrain, 772-ft. above ground, 1002-ft. above sea level.

Latitude	33°	11'	15"
Longitude	81°	23'	50"

Note: Latitude and longitude coordinates shown are based on the North American Datum of 1927 (NAD 27) as currently required by the Mass Media Bureau of the FCC.

News Service: AP.

Ownership: South Carolina ETV Commission.

Began Operation: September 15, 2005.

Personnel:

Maurice Bresnahan, President & General Manager.

David Crouch, Senior Vice President, Administration.

Hap Griffin, Chief Engineer.

Kitty Manges, Program Director.

Kerry Feduk, Production Manager.

John Bane, Creative Services Director.

Bobbi J. Kennedy, Senior Vice President, Education.

Catherine Christman, Vice President, Communications.

Debbie Hamlett, On-Air Fundrasing Director.

Lydia Freeman, Ready to Learn.

WEBA-TV
Allendale
Ch. 14

Licensee: South Carolina ETV Commission, 1101 George Rogers Blvd., Columbia, SC 29201.

Studio: 1101 George Rogers Blvd., Columbia, SC 29201.

Mailing Address: PO Box 11000, Columbia, SC 29211-1000.

Phones: 803-737-3200; 803-737-9959. **Fax:** 803-737-3417.

Email: bresnahan@scetv.org **Web Site:** http://www.scetv.org

Technical Facilities: Channel No. 14 (470-476 MHz). Authorized power: 2307-kw max. visual, aural. Antenna: 792-ft above av. terrain, 772-ft. above ground, 1002-ft. above sea level.

Latitude	33°	11'	15"
Longitude	81°	23'	50"

Transmitter: 4-mi. SSW of Barnwell on County Rd. 69.

Note: Latitude and longitude coordinates shown are based on the North American Datum of 1927 (NAD 27) as currently required by the Mass Media Bureau of the FCC.

News Service: AP.

Ownership: South Carolina ETV Commission.

Began Operation: September 5, 1967.

Personnel:

Maurice Bresnahan, President & General Manager.

David Crouch, Senior Vice President, Administration.

Hap Griffin, Chief Engineer.

Kitty Manges, Program Director.

Kerry Feduk, Production Manager.

John Bane, Creative Services Director.

Bobbi J. Kennedy, Senior Vice President, Education.

Catherine Christman, Vice President, Communications.

Debbie Hamlett, On-Air Fundrasing Director.

Lydia Freeman, Ready to Learn.

WJWJ-DT
Beaufort
Ch. 44

Licensee: South Carolina ETV Commission, 1101 George Rogers Blvd, Columbia, SC 29201.

Studio: 1101 George Rogers Blvd, Columbia, SC 29201.

Mailing Address: PO Box 1165, Beaufort, SC 29901.

Phones: 803-737-3200; 843-524-0808 (Beaufort). **Fax:** 843-524-1016 (Beaufort).

Email: jbrunelli@scetv.org **Web Site:** http://www.wjwj.org

Technical Facilities: Channel No. 44 (650-656 MHz). Authorized power: 440-kw max. visual, aural. Antenna: 1196-ft above av. terrain, 1200-ft. above ground, 1216-ft. above sea level.

Latitude	32°	42'	42"
Longitude	80°	40'	54"

Note: Latitude and longitude coordinates shown are based on the North American Datum of 1927 (NAD 27) as currently required by the Mass Media Bureau of the FCC.

Ownership: South Carolina ETV Commission.

Began Operation: May 15, 2006.

Personnel:

Maurice Bresnahan, President & General Manager.

Bobbi J. Kennedy, Senior Vice President, Continuing Education.

David Crouch, Senior Vice President, Administration.

John Brunelli, Station Manager.

Hap Griffin, Chief Engineer.

Kitty Manges, Program Director.

Kerry Feduk, Production Manager.

Catherine Christman, Vice President, Communications.

Debbie Hamlett, On-Air Fundrasing Director.

John Bane, Creative Services Director.

Lydia Freeman, Ready to Learn.

WJWJ-TV
Beaufort
Ch. 16

Licensee: South Carolina ETV Commission, 1101 George Rogers Blvd, Columbia, SC 29201.

Studio: 1101 George Rogers Blvd, Columbia, SC 29211.

Mailing Address: PO Box 1165, Beaufort, SC 29901.

Phones: 803-737-3200; 843-524-0808 (Beaufort). **Fax:** 843-524-1016 (Beaufort).

Email: jbrunelli@scetv.org **Web Site:** http://www.wjwj.org

Technical Facilities: Channel No. 16 (482-488 MHz). Authorized power: 847-kw max. visual, aural. Antenna: 1272-ft above av. terrain, 1276-ft. above ground, 1292-ft. above sea level.

Latitude	32°	42'	42"
Longitude	80°	40'	54"

Transmitter: Off State Hwy 119, 19.3-mi N of Beaufort.

Note: Latitude and longitude coordinates shown are based on the North American Datum of 1927 (NAD 27) as currently required by the Mass Media Bureau of the FCC.

Satellite Earth Station: RCA; Collins, 10-meter C-band; Rockwell, Collins receivers.

Radio Stations(s): WJWJ-FM, 48-kw, 89.9 MHz (No. 210), 1100-ft.

Ownership: South Carolina ETV Commission.

Began Operation: September 10, 1975.

Personnel:

Maurice Bresnahan, President & General Manager.

John Brunelli, Station Manager.

David Crouch, Senior Vice President, Administration.

Hap Griffin, Chief Engineer.

Kitty Manges, Program Director.

Kerry Feduk, Production Manager.

John Bane, Creative Services Director.

Bobbi J. Kennedy, Senior Vice President, Continuing Education.

Debbie Hamlett, On-Air Fundrasing Director.

Catherine Christman, Vice President, Communications.

Lydia Freeman, Ready to Learn.

WITV
Charleston
Ch. 7

Licensee: South Carolina ETV Commission, 1101 George Rogers Blvd., Columbia, SC 29201.

Studio: 1101 George Rogers Blvd., Columbia, SC 29201.

Mailing Address: PO Box 11000, Columbia, SC 29211-1000.

Phones: 803-737-3200; 803-737-9959. **Fax:** 803-737-3417.

Email: bresnahan@scetv.org **Web Site:** http://www.scetv.org

Technical Facilities: Channel No. 7 (174-180 MHz). Authorized power: 316-kw visual, 31-kw aural. Antenna: 1850-ft above av. terrain, 1837-ft. above ground, 1854-ft. above sea level.

Latitude	32°	55'	28"
Longitude	79°	41'	58"

Transmitter: 3.4-mi. NE of Ten Mile, E of Rte. 17-701, SE of intersection with Sewee Rd.

Note: Latitude and longitude coordinates shown are based on the North American Datum of 1927 (NAD 27) as currently required by the Mass Media Bureau of the FCC.

Radio Stations(s): WSCI, 100-kw, 89.3 MHz (No. 207), 540-ft.

News Service: AP.

Ownership: South Carolina ETV Commission.

Began Operation: January 19, 1964.

Personnel:

Maurice Bresnahan, President & General Manager.

David Crouch, Senior Vice President, Administration.

Hap Griffin, Chief Engineer.

Kitty Manges, Program Director.

Kerry Feduk, Production Manager.

John Bane, Creative Services Director.

Bobbi J. Kennedy, Senior Vice President, Continuing Education.

Debbie Hamlett, Dn-Air Fundraising Director.

Catherine Christman, Vice President, Communications.

Lydia Freeman, Ready to Learn.

WITV-DT
Charleston
Ch. 49

Licensee: South Carolina ETV Commission, 1101 George Rogers Blvd., Columbia, SC 29201.

Studio: 1101 George Rogers Blvd., Columbia, SC 29201.

Mailing Address: PD Box 11000, Columbia, SC 29211-1000.

Phones: 803-737-3200; 803-737-9959. **Fax:** 803-737-3417.

Email: bresnahan@scetv.org **Web Site:** http://www.scetv.org

Technical Facilities: Channel No. 49 (680-686 MHz). Authorized power: 400-kw max. visual, aural. Antenna: 1709-ft above av. terrain, 1706-ft. above ground, 1722-ft. above sea level.

Latitude	32°	55'	28"
Longitude	79°	41'	58"

Transmitter: 3.4-mi. NE of Ten Mile, Charleston County, E of Rte. 17-701, SE of intersection with Sewee Rd.

Note: Latitude and longitude coordinates shown are based on the North American Datum of 1927 (NAD 27) as currently required by the Mass Media Bureau of the FCC.

Radio Stations(s): WSCI, 100-kw, 89.3 MHz (No. 207), 540-ft.

News Service: AP.

Ownership: South Carolina ETV Commission.

Began Operation: January 1, 2002. Standard Definition.

Personnel:

Maurice Bresnahan, President & General Manager.

David Crouch, Senior Vice President, Administration.

Hap Griffin, Chief Engineer.

Kitty Manges, Program Director.

Kerry Feduk, Production Manager.

John Bane, Creative Services Director.

Bobbi J. Kennedy, Senior Vice President, Continuing Education.

Debbie Hamlett, Dn-Air Fundraising Director.

Catherine Christman, Vice President, Communications.

Lydia Freeman, Ready to Learn.

WRLK-DT
Columbia
Ch. 32

Licensee: South Carolina ETV Commission, 1101 George Rogers Blvd., Columbia, SC 29201.

Studio: 1101 George Rogers Blvd., Columbia, SC 29201.

Mailing Address: PO Box 11000, Columbia, SC 29211-1000.

Phone: 803-737-3200. **Fax:** 803-737-3417.

Email: bresnahan@scetv.org **Web Site:** http://www.scetv.org

Technical Facilities: Channel No. 32 (578-584 MHz). Authorized power: 62-kw max. visual, aural. Antenna: 1036-ft above av. terrain, 977-ft. above ground, 1367-ft. above sea level.

Latitude	34°	07'	06"
Longitude	80°	56'	13"

Transmitter: 3.5-mi. N of I-20 & U.S. 1, 0.6-mi. of Mount Pilgrim Church.

Note: Latitude and longitude coordinates shown are based on the North American Datum of 1927 (NAD 27) as currently required by the Mass Media Bureau of the FCC.

Radio Stations(s): WLTR, 100-kw, 91.3 MHz (No. 217), 850-ft.

News Service: AP.

Ownership: South Carolina ETV Commission.

Began Operation: Station operating; no on-air date

Personnel:

Maurice Bresnahan, President & General Manager.

David Crouch, Senior Vice President, Administration.

Hap Griffin, Chief Engineer.

Kitty Manges, Program Director.

Kerry Feduk, Production Manager.

John Bane, Creative Services Director.

Debbie Hamlett, On-Air Fundraising Director.

Bobbi J. Kennedy, Senior Vice President, Continuing Education.

Lydia Freeman, Ready-to-Learn Director.

Catherine Christman, Vice President, Communications.

WRLK-TV
Columbia
Ch. 35

Licensee: South Carolina ETV Commission, 1101 George Rogers Blvd., Columbia, SC 29201.

Studio: 1101 George Rogers Blvd., Columbia, SC 29201.

Mailing Address: PD Box 11000, Columbia, SC 29211-1000.

Phone: 803-737-3200. **Fax:** 803-737-3417.

Email: bresnahan@scetv.org **Web Site:** http://www.scetv.org

Technical Facilities: Channel No. 35 (596-602 MHz). Authorized power: 550-kw max. visual, aural. Antenna: 1035-ft above av. terrain, 977-ft. above ground, 1368-ft. above sea level.

Latitude	34°	07'	06"
Longitude	80°	56'	13"

Transmitter: 3.5-mi. N of I-20 & U.S. 1, 0.6-mi. of Mount Pilgrim Church.

Note: Latitude and longitude coordinates shown are based on the North American Datum of 1927 (NAD 27) as currently required by the Mass Media Bureau of the FCC.

Satellite Earth Stations: RCA; Microdyne, 3.7-meter Ku-band; Andrew, 4-meter C-band; Scientific-Atlanta, 4.6-meter C-band; Andrew, 10-meter C-band; Scientific-Atlanta, Collins receivers.

Radio Stations(s): WLTR, 100-kw, 91.3 MHz (No. 217), 850-ft.

News Service: AP.

Ownership: South Carolina ETV Commission.

Began Operation: September 6, 1966.

Personnel:

Maurice Bresnahan, President & General Manager.

David Crouch, Senior Vice President, Administration.

Hap Griffin, Chief Engineer.

Kitty Manges, Program Director.

Kerry Feduk, Production Manager.

John Bane, Creative Services Director.

Debbie Hamlett, On-Air Fundraising Director.

Bobbi J. Kennedy, Senior Vice President, Continuing Education.

Lydia Freeman, Ready to Learn.

Catherine Christman, Vice President, Communications.

WHMC
Conway
Ch. 23

Licensee: South Carolina ETV Commission, 1101 George Rogers Blvd., Columbia, SC 29201.

Studio: 1101 George Rogers Blvd., Columbia, SC 29211.

Mailing Address: PO Box 11000, Columbia, SC 29211-1000.

Phones: 803-737-3200; 803-737-9959. **Fax:** 803-737-3417.

Email: bresnahan@scetv.org **Web Site:** http://www.scetv.org

Technical Facilities: Channel No. 23 (524-530 MHz). Authorized power: 917-kw max. visual, aural. Antenna: 804-ft above av. terrain, 790-ft. above ground, 869-ft. above sea level.

Latitude	33°	56'	58"
Longitude	79°	06'	31"

Transmitter: 6.5-mi. NNW of Conway on County Rd. 569.

Note: Latitude and longitude coordinates shown are based on the North American Datum of 1927 (NAD 27) as currently required by the Mass Media Bureau of the FCC.

Radio Stations(s): WHMC, 90.1 MHz, 30-kw, 771-ft.

Ownership: South Carolina ETV Commission.

Began Operation: September 2, 1980.

Personnel:

Maurice Bresnahan, President & General Manager.

David Crouch, Senior Vice President, Administration.

Hap Griffin, Chief Engineer.

Kitty Manges, Program Director.

Kerry Feduk, Production Manager.

John Bane, Creative Services Director.

Bobbi J. Kennedy, Senior Vice President, Continuing Education.

Debbie Hamlett, Dn-Air Fundraising Director.

Catherine Christman, Vice President, Communications.

Lydia Freeman, Ready to Learn.

WHMC-DT
Conway
Ch. 9

Licensee: South Carolina ETV Commission, 1101 George Rogers Blvd., Columbia, SC 29201.

Studio: 1101 George Rogers Blvd., Columbia, SC 29211.

Mailing Address: PD Box 11000, Columbia, SC 29211-1000.

Phones: 803-737-3200; 803-737-9959. **Fax:** 803-737-3417.

Email: bresnahan@scetv.org **Web Site:** http://www.scetv.org

Technical Facilities: Channel No. 9 (186-192 MHz). Authorized power: 20-kw visual, aural. Antenna: 753-ft above av. terrain, 739-ft. above ground, 818-ft. above sea level.

Latitude	33°	56'	58"
Longitude	79°	06'	31"

Note: Latitude and longitude coordinates shown are based on the North American Datum of 1927 (NAD 27) as currently required by the Mass Media Bureau of the FCC.

Radio Stations(s): WHMC, 90.1 MHz, 30-kw, 771-ft.

Ownership: South Carolina ETV Commission.

Began Operation: Station operating; no on-air date

Personnel:

Maurice Bresnahan, President & General Manager.

David Crouch, Senior Vice President, Administration.

Hap Griffin, Chief Engineer.

Kitty Manges, Program Director.

Kerry Feduk, Production Manager.

John Bane, Creative Services Director.

Bobbi J. Kennedy, Senior Vice President, Continuing Education.

Debbie Hamlett, On-Air Fundraising Director.

Catherine Christman, Vice President, Communications.

Lydia Freeman, Ready to Learn.

WJPM-DT
Florence
Ch. 45

Licensee: South Carolina ETV Commission, 1101 George Rogers Blvd., Columbia, SC 29201.

Studio: 1101 George Rogers Blvd., Columbia, SC 29201.

Mailing Address: PO Box 11000, Columbia, SC 29211-1000.

Phones: 803-737-9959; 803-737-3200. **Fax:** 803-737-3417.

Email: bresnahan@scetv.org **Web Site:** http://www.scetv.org

Technical Facilities: Channel No. 45 (656-662 MHz). Authorized power: 45-kw max. visual, aural. Antenna: 795-ft above av. terrain, 779-ft. above ground, 898-ft. above sea level.

Latitude	34°	16'	48"
Longitude	79°	44'	35"

Note: Latitude and longitude coordinates shown are based on the North American Datum of 1927 (NAD 27) as currently required by the Mass Media Bureau of the FCC.

News Service: AP.

Ownership: South Carolina ETV Commission.

Began Operation: November 1, 2004.

Personnel:

Maurice Bresnahan, President & General Manager.

David Crouch, Senior Vice President, Administration.

Hap Griffin, Chief Engineer.

Kitty Manges, Program Director.

Kerry Feduk, Production Manager.

John Bane, Creative Services Director.

Debbie Hamlett, On-Air Fundraising Director.

Bobbi J. Kennedy, Senior Vice President, Continuing Education.

Lydia Freeman, Ready to Learn.

Catherine Christman, Vice President, Communications.

WJPM-TV
Florence
Ch. 33

Licensee: South Carolina ETV Commission, 1101 George Rogers Blvd., Columbia, SC 29201.

Studio: 1101 George Rogers Blvd., Columbia, SC 29201.

Mailing Address: PO Box 11000, Columbia, SC 29211-1000.

Phones: 803-737-9959; 803-737-3200. **Fax:** 803-737-3417.

Email: bresnahan@scetv.org **Web Site:** http://www.scetv.org

Technical Facilities: Channel No. 33 (584-590 MHz). Authorized power: 646-kw max. visual, aural. Antenna: 795-ft above av. terrain, 779-ft. above ground, 898-ft. above sea level.

Latitude	34°	16'	48"
Longitude	79°	44'	35"

Transmitter: 5.5-mi. NNE of Florence on County Rd. 173.

Note: Latitude and longitude coordinates shown are based on the North American Datum of 1927 (NAD 27) as currently required by the Mass Media Bureau of the FCC.

News Service: AP.

Ownership: South Carolina ETV Commission.

Began Operation: September 3, 1967.

Personnel:

Maurice Bresnahan, President & General Manager.

David Crouch, Senior Vice President, Administration.

Hap Griffin, Chief Engineer.

Kitty Manges, Program Director.

Kerry Feduk, Production Manager.

John Bane, Creative Services Director.

Debbie Hamlett, On-Air Fundraising Director.

Bobbi J. Kennedy, Senior Vice President, Continuing Education.

Catherine Christman, Vice President, Communication.

Lydia Freeman, Ready to Learn.

WNTV
Greenville
Ch. 29

Licensee: South Carolina ETV Commission, 1101 George Rogers Blvd., Columbia, SC 29201.

Studio: 1101 George Rogers Blvd., Columbia, SC 29201.

Mailing Address: PO Box 11000, Columbia, SC 29211-1000.

Phones: 803-737-3200; 803-737-9959. **Fax:** 803-737-3417.

Email: bresnahan@scetv.org **Web Site:** http://www.scetv.org

Technical Facilities: Channel No. 29 (560-566 MHz). Authorized power: 5000-kw max. visual, 500-kw aural. Antenna: 1286-ft above av. terrain, 262-ft. above ground, 2297-ft. above sea level.

Latitude	34°	56'	29"
Longitude	82°	24'	38"

Transmitter: Paris Mountain, 6.2-mi. N of Greenville.

Note: Latitude and longitude coordinates shown are based on the North American Datum of 1927 (NAD 27) as currently required by the Mass Media Bureau of the FCC.

Radio Stations(s): WEPR, 85-kw, 90.1 MHz (No. 211), 1184-ft.

News Service: AP.

Ownership: South Carolina ETV Commission.

Began Operation: September 29, 1963.

Personnel:

Maurice Bresnahan, President & General Manager.

David Crouch, Senior Vice President, Administration.

Hap Griffin, Chief Engineer.

Kitty Manges, Program Director.

Kerry Feduk, Production Manager.

John Bane, Creative Services Director.

Catherine Christman, Vice President, Communications.

Bobbi J. Kennedy, Senior Vice President, Continuing Education.

Lydia Freeman, Ready to Learn Director.

Debbie Hamlett, On-Air Fundraising Director.

WNTV-DT
Greenville
Ch. 9

Licensee: South Carolina ETV Commission, 1101 George Rogers Blvd., Columbia, SC 29201.

Studio: 1101 George Rogers Blvd., Columbia, SC 29201.

Mailing Address: PO Box 11000, Columbia, SC 29211-1000.

Phones: 803-737-3200; 803-737-9959. **Fax:** 803-737-3417.

Email: bresnahan@scetv.org **Web Site:** http://www.scetv.org

Technical Facilities: Channel No. 9 (186-192 MHz). Authorized power: 65-kw visual, aural. Antenna: 1239-ft above av. terrain, 217-ft. above ground, 2244-ft. above sea level.

Latitude	34°	56'	29"
Longitude	82°	24'	38"

Note: Latitude and longitude coordinates shown are based on the North American Datum of 1927 (NAD 27) as currently required by the Mass Media Bureau of the FCC.

Radio Stations(s): WEPR, 85-kw, 90.1 MHz (No. 211), 1184-ft.

News Service: AP.

Ownership: South Carolina ETV Commission.

Began Operation: Station operating; no on-air date.

Personnel:

Maurice Bresnahan, President & General Manager.

David Crouch, Senior Vice President, Administration.

Hap Griffin, Chief Engineer.

Kitty Manges, Program Director.

Kerry Feduk, Production Manager.

John Bane, Creative Services Director.

Catherine Christman, Vice President, Communications.

Bobbi J. Kennedy, Senior Vice President, Continuing Education.

Lydia Freeman, Ready to Learn Director.

Debbie Hamlett, On-Air Fundraising Director.

WNEH
Greenwood
Ch. 38

Licensee: South Carolina ETV Commission, 1101 George Rogers Blvd., Columbia, SC 29201.

Studio: 1101 George Rogers Blvd., Columbia, SC 29201.

Mailing Address: PO Box 11000, Columbia, SC 29211-1000.

Phones: 803-737-3200; 803-737-9959. **Fax:** 803-737-3417.

Email: bresnahan@scetv.org **Web Site:** http://www.scetv.org

Technical Facilities: Channel No. 38 (614-620 MHz). Authorized power: 1225-kw max. visual, aural. Antenna: 754-ft above av. terrain, 654-ft. above ground, 1351-ft. above sea level.

Latitude	34°	22'	19"
Longitude	82°	10'	05"

Transmitter: Rd. 264, 3-mi. E of Ware Shoals.

Note: Latitude and longitude coordinates shown are based on the North American Datum of 1927 (NAD 27) as currently required by the Mass Media Bureau of the FCC.

News Service: AP.

Ownership: South Carolina ETV Commission.

Began Operation: September 10, 1984.

Personnel:

Maurice Bresnahan, President & General Manager.

David Crouch, Senior Vice President, Administration.

Hap Griffin, Chief Engineer.

Kitty Manges, Programming Manager.

Kerry Feduk, Production Manager.

John Bane, Creative Services Director.

Bobbi J. Kennedy, Senior Vice President, Continuing Education.

Catherine Christman, Vice President, Communications.

Lydia Freeman, Ready to Learn.

Debbie Hamlett, On-Air Fundraising Director.

WNEH-DT
Greenwood
Ch. 18

Licensee: South Carolina ETV Commission, 1101 George Rogers Blvd., Columbia, SC 29201.

Studio: 1101 George Rogers Blvd., Columbia, SC 29201.

Mailing Address: PO Box 11000, Columbia, SC 29211-1000.

Phones: 803-737-3200; 803-737-9959. **Fax:** 803-737-3417.

Email: bresnahan@scetv.org **Web Site:** http://www.scetv.org

Technical Facilities: Channel No. 18 (494-500 MHz). Authorized power: 49-kw max. visual, aural. Antenna: 754-ft above av. terrain, 654-ft. above ground, 1351-ft. above sea level.

Latitude	34°	22'	19"
Longitude	82°	10'	05"

Note: Latitude and longitude coordinates shown are based on the North American Datum of 1927 (NAD 27) as currently required by the Mass Media Bureau of the FCC.

News Service: AP.

Ownership: South Carolina ETV Commission.

Began Operation: March 24, 2005.

Personnel:

Maurice Bresnahan, President & General Manager.

David Crouch, Senior Vice President, Administration.

Hap Griffin, Chief Engineer.

Kitty Manges, Programming Manager.

Kerry Feduk, Production Manager.

John Bane, Creative Services Director.

Bobbi J. Kennedy, Senior Vice President, Continuing Education.

Catherine Christman, Vice President, Communications.

Lydia Freeman, Ready to Learn.

Debbie Hamlett, On-Air Fundraising Director.

WNSC-DT
Rock Hill
Ch. 15

Licensee: South Carolina ETV Commission, 1101 George Rogers Blvd., Columbia, SC 29201.

Studio: 452 S. Anderson Rd., Rock Hill, SC 29730.

Mailing Address: PO Box 11766, Rock Hill, SC 29730.

Phones: 803-737-3200; 803-324-3184. **Fax:** 803-737-3417.

Email: jbullington@scetv.org **Web Site:** http://www.wnsc.org

Technical Facilities: Channel No. 15 (476-482 MHz). Authorized power: 403-kw max. visual, aural. Antenna: 694-ft above av. terrain, 622-ft. above ground, 1261-ft. above sea level.

Latitude	34°	50'	23"
Longitude	81°	01'	07"

Note: Latitude and longitude coordinates shown are based on the North American Datum of 1927 (NAD 27) as currently required by the Mass Media Bureau of the FCC.

Ownership: South Carolina ETV Commission.

Began Operation: Station operating; no on-air date

Personnel:

Maurice Bresnahan, President & General Manager.

John Bullington, Station Manager.

David Crouch, Senior Vice President, Administration.

Hap Griffin, Chief Engineer.

Kitty Manges, Program Manager.

Kerry Feduk, Production Manager.

John Bane, Creative Services Director.

Catherine Christman, Vice President, Communications.

Bobbi J. Kennedy, Senior Vice President, Continuing Education.

Debbie Hamlett, On-Air Fundraising Director.

Lydia Freeman, Ready-to-Learn Director.

WNSC-TV
Rock Hill
Ch. 30

Licensee: South Carolina ETV Commission, 1101 George Rogers Blvd., Columbia, SC 29201.

Studio: 452 S. Anderson Rd., Rock Hill, SC 29730.

Mailing Address: PO Box 11766, Rock Hill, SC 29730.

Phones: 803-737-3200; 803-324-3184 (Rock Hill). **Fax:** 803-737-3417.

Email: jbullington@scetv.org **Web Site:** http://www.wnsc.org

Technical Facilities: Channel No. 30 (566-572 MHz). Authorized power: 2674-kw max. visual, aural. Antenna: 694-ft above av. terrain, 622-ft. above ground, 1261-ft. above sea level.

Latitude	34°	50'	23"
Longitude	81°	01'	07"

Transmitter: 0.25-mi. NW of intersection of County Rds. 246 & 247, near Edgemoor.

Note: Latitude and longitude coordinates shown are based on the North American Datum of 1927 (NAD 27) as currently required by the Mass Media Bureau of the FCC.

Satellite Earth Station: Collins, 10-meter; Rockwell receivers.

Ownership: South Carolina ETV Commission.

Began Operation: January 3, 1978.

Personnel:

Maurice Bresnahan, President & General Manager.

John Bullington, Station Manager.

David Crouch, Senior Vice President, Administration.

Hap Griffin, Chief Engineer.

Kitty Manges, Program Director.

Kerry Feduk, Production Manager.

John Bane, Creative Services Director.

Catherine Christman, Vice President, Communications.

Bobbi J. Kennedy, Senior Vice President, Continuing Education.

Debbie Hamlett, On-Air Fundraising Director.

Lydia Freeman, Ready-to-Learn Director.

WRET-DT
Spartanburg
Ch. 43

Licensee: South Carolina ETV Commission, 1101 George Rogers Blvd., Columbia, SC 29201.

Studio: PO Box 4069, Spartanburg, SC 29305.

Mailing Address: PO Box 11000, Columbia, SC 29211-1000.

Phones: 803-737-3200; 864-503-9371 (Spartanburg). **Fax:** 803-737-3495.

Email: wrichard@scetv.org **Web Site:** http://www.scetv.org

Technical Facilities: Channel No. 43 (644-650 MHz). Authorized power: 50-kw max. visual, aural. Antenna: 991-ft above av. terrain, 829-ft. above ground, 1645-ft. above sea level.

Latitude	34°	53'	11"
Longitude	81°	49'	16"

Note: Latitude and longitude coordinates shown are based on the North American Datum of 1927 (NAD 27) as currently required by the Mass Media Bureau of the FCC.

Ownership: South Carolina ETV Commission.

Began Operation: March 17, 2005.

Personnel:

Maurice Bresnahan, President & General Manager.

William Richardson, Station Manager.

David Crouch, Senior Vice President, Administration.

Hap Griffen, Chief Engineer.

Kitty Manges, Program Director.

Kerry Feduk, Production Manager.

John Bane, Creative Services Director.

Catherine Christman, Vice President, Communications.

Bobbi J. Kennedy, Senior Vice President, Continuing Education.

Lydia Freeman, Ready-to-Learn Director.

Debbie Hamlett, On-Air Fundraising Director.

WRET-TV
Spartanburg
Ch. 49

Licensee: South Carolina ETV Commission, 1101 George Rogers Blvd., Columbia, SC 29201.

Studio: PO Box 4069, Spartanburg, SC 29305.

Mailing Address: PO Box 11000, Columbia, SC 29211-1000.

Phones: 803-737-3200; 864-503-9371 (Spartanburg). **Fax:** 803-737-3495.

Email: wrichard@scetv.org **Web Site:** http://www.scetv.org

Technical Facilities: Channel No. 49 (680-686 MHz). Authorized power: 1740-kw max. & 832-kw horizontal visual, 174-kw & 83.2-kw horizontal aural. Antenna: 970-ft above av. terrain, 859-ft. above ground, 1659-ft. above sea level.

Latitude	34°	53'	09"
Longitude	81°	49'	15"

Holds CP for change to 1181-kw max. visual, 991-ft above av. terrain, 829-ft. above ground, 1645-ft. above sea level lat. 34° 53' 11", long. 81° 49' 16"; BPET-20050324ACG.

Transmitter: 1.5-mi. S of Whitestone community.

Note: Latitude and longitude coordinates shown are based on the North American Datum of 1927 (NAD 27) as currently required by the Mass Media Bureau of the FCC.

Satellite Earth Station: Harris; Rockwell, 10-meter C-band; Scientific-Atlanta receivers.

Ownership: South Carolina ETV Commission.

Began Operation: September 8, 1980.

Personnel:

Maurice Bresnahan, President & General Manager.

William Richardson, Station Manager.

David Crouch, Senior Vice President, Administration.

Hap Griffin, Chief Engineer.

Kitty Manges, Program Director.

Kerry Feduk, Production Manager.

John Bane, Creative Services Director.

Catherine Christman, Vice President, Communications.

Bobbi J. Kennedy, Senior Vice President, Continuing Education.

Lydia Freeman, Ready-to-Learn Director.

Debbie Hamlett, On-Air Fundraising Director.

WRJA-DT
Sumter
Ch. 28

Licensee: South Carolina ETV Commission, 1101 George Rogers Blvd., Columbia, SC 29211.

Studio: 18 N. Harvin St., Sumter, SC 29150.

Mailing Address: PO Box 11000, Columbia, SC 29211-1000.

Phones: 803-737-3200; 803-773-5546 (Sumter). **Fax:** 803-737-3417 (Columbia).

Email: bresnahan@scetv.org **Web Site:** http://www.scetv.org

Technical Facilities: Channel No. 28 (554-560 MHz). Authorized power: 98.4-kw max. visual, aural. Antenna: 1194-ft above av. terrain, 1161-ft. above ground, 1302-ft. above sea level.

Latitude	33°	52'	51"
Longitude	80°	16'	15"

Note: Latitude and longitude coordinates shown are based on the North American Datum of 1927 (NAD 27) as currently required by the Mass Media Bureau of the FCC.

Radio Stations(s): WRJA-FM, 100-kw, 88.1 MHz (No. 201), 1000-ft.

Ownership: South Carolina ETV Commission.

Began Operation: November 1, 2003.

Personnel:

Maurice Bresnahan, President & General Manager.

David Crouch, Senior Vice President, Administration.

Hap Griffin, Chief Engineer.

Kitty Manges, Program Director.

Kerry Feduk, Production Manager.

John Bane, Creative Services Director.

Catherine Christman, Vice President, Communications.

Bobbi J. Kennedy, Senior Vice President, Education.

Lydia Freeman, Ready to Learn.

Debbie Hamlett, On-Air Fundraising Director.

WRJA-TV
Sumter
Ch. 27

Licensee: South Carolina ETV Commission, 1101 George Rogers Blvd., Columbia, SC 29201.

Studio: 18 N. Harvin St., Sumter, SC 29150.

Mailing Address: PO Box 11000, Columbia, SC 29211-1000.

Phones: 803-737-3200; 803-773-5546 (Sumter). **Fax:** 803-737-3417 (Columbia).

Email: bresnahan@scetv.org **Web Site:** http://www.scetv.org

Technical Facilities: Channel No. 27 (548-554 MHz). Authorized power: 647-kw max. visual, aural. Antenna: 1161-ft above av. terrain, 1161-ft. above ground, 1299-ft. above sea level.

Latitude	33°	52'	51"
Longitude	80°	16'	15"

Transmitter: 4-mi. SE of Sumter.

Note: Latitude and longitude coordinates shown are based on the North American Datum of 1927 (NAD 27) as currently required by the Mass Media Bureau of the FCC.

Satellite Earth Station: RCA; Standard Agile Omni, 10-meter.

Radio Stations(s): WRJA-FM, 100-kw, 88.1 MHz (No. 201), 1000-ft.

Ownership: South Carolina ETV Commission.

Began Operation: September 7, 1975.

Personnel:

Maurice Bresnahan, President & General Manager.

David Crouch, Senior Vice President, Administration.

Hap Griffin, Chief Engineer.

Kitty Manges, Program Director.

Kerry Feduk, Production Manager.

John Bane, Creative Services Director.

Catherine Christman, Vice President, Communications.

Bobbi J. Kennedy, Senior Vice President, Education.

Lydia Freeman, Ready to Learn.

Debbie Hamlett, On-Air Fundraising Director.

South Dakota

KDSD-DT
Aberdeen
Ch. 17

Licensee: South Dakota Board of Directors for Educational Telecommunications, PO Box 5000, Cherry & Dakota Sts., Vermillion, SD 57069-5000.

Studio: 555 N. Dakota St., Vermillion, SD 57069-5000.

Mailing Address: PO Box 5000, Vermillion, SD 57069-5000.

Phones: 605-677-5861; 800-456-0766. **Fax:** 605-677-5010.

Email: admin@sdpb.org **Web Site:** http://www.sdpb.org

Technical Facilities: Channel No. 17 (488-494 MHz). Authorized power: 19-kw max. visual, aural. Antenna: 1145-ft above av. terrain, 1001-ft. above ground, 2858-ft. above sea level.

Latitude	45°	29'	54"
Longitude	97°	40'	28"

Note: Latitude and longitude coordinates shown are based on the North American Datum of 1927 (NAD 27) as currently required by the Mass Media Bureau of the FCC.

Ownership: South Dakota Board of Directors for Educational Telecommunications.

Began Operation: August 12, 2004.

Personnel:

Julie Andersen, Executive Director.

Craig Jensen, Operations Director.

Stacey Decker, Engineering Director.

Deborah Larson, Business Manager.

Fritz Miller, Director of Marketing.

Carol Robertson, Marketing Manager.

Terry Spencer, Development Director.

Ruth Bylander, Development Manager.

Bob Bosse, Production Director.

Brad Van Osdel, Production Manager.

Amber Anders, Continuity Assistant.

Steve Thum, Broadcast Operations Technician.

Sherri Rodgers, Education & Outreach Director.

KDSD-TV
Aberdeen
Ch. 16

Licensee: South Dakota Board of Directors for Educational Telecommunications, PO Box 5000, Vermillion, SD 57069-5000.

Studio: 555 N Dakota St., Vermillion, SD 57069.

Mailing Address: PO Box 5000, Vermillion, SD 57069-5000.

Phones: 605-677-5861; 800-456-0766. **Fax:** 605-677-5010.

Email: admin@sdpb.org **Web Site:** http://www.sdpb.org

Technical Facilities: Channel No. 16 (482-488 MHz). Authorized power: 537-kw max. visual, aural. Antenna: 1178-ft above av. terrain, 1033-ft. above ground, 2890-ft. above sea level.

Latitude	45°	29'	54"
Longitude	97°	40'	28"

Transmitter: 8-mi. E of Pierpont.

Note: Latitude and longitude coordinates shown are based on the North American Datum of 1927 (NAD 27) as currently required by the Mass Media Bureau of the FCC.

Radio Stations(s): KDSD-FM, 70-kw, 90.9 MHz (No. 215).

Ownership: South Dakota Board of Directors for Educational Telecommunications.

Began Operation: January 1, 1972.

Personnel:

Julie Andersen, Executive Director.

Craig Jensen, Operations Director.

Stacey Decker, Engineering Director.

Deborah Larson, Business Manager.

Fritz Miller, Marketing Director.

Terry Spencer, Development Director.

Carol Robertson, Marketing Manager.

Ruth Bylander, Development Manager.

Bob Bosse, Production Director.

Brad Van Osdel, Production Manager.

Amber Anders, Continuity Assistant.

Steve Thum, Broadcast Operations Technician.

Sherri Rodgers, Education & Outreach Director.

KESD-DT
Brookings
Ch. 18

Licensee: South Dakota Board of Directors for Educational Telecommunications, PO Box 5000, Cherry & Dakota Sts., Vermillion, SD 57069-5000.

Studio: 555 N. Dakota St., Vermillion, SD 57069.

Mailing Address: PO Box 5000, Vermillion, SD 57069-5000.

Phones: 605-677-5861; 800-456-0760. **Fax:** 605-677-5010.

Email: admin@sdpb.org **Web Site:** http://www.sdpb.org

Technical Facilities: Channel No. 18 (494-500 MHz). Authorized power: 126.5-kw max. visual, aural. Antenna: 682-ft above av. terrain, 686-ft. above ground, 2434-ft. above sea level.

Latitude	44°	20'	16"
Longitude	97°	13'	42"

Note: Latitude and longitude coordinates shown are based on the North American Datum of 1927 (NAD 27) as currently required by the Mass Media Bureau of the FCC.

Ownership: South Dakota Board of Directors for Educational Telecommunications.

Began Operation: July 8, 2004.

Personnel:

Julie Andersen, Executive Director.

Terry Spencer, Development Director.

Fritz Miller, Marketing Director.

Carol Robertson, Marketing Manager.

Amber Anders, Continuity Manager.

Ruth Bylander, Public Relations & Grants Manager.

Brian Blevins, Promotions Producer.

Sherri Rodgers, Education & Outreach Director.

Wess Pravecek, Ready to Learn Coordinator.

Steve Rokusek, Outreach Coordinator & Education Specialist.

KESD-TV
Brookings
Ch. 8

Licensee: South Dakota Board of Directors for Educational Telecommunications, PO Box 5000, Cherry & Dakota Sts., Vermillion, SD 57069-5000.

Studio: 555 N. Dakota St., Vermillion, SD 57069.

Mailing Address: PO Box 5000, Vermillion, SD 57069-5000.

Phones: 605-677-5861; 800-456-0766. **Fax:** 605-677-5010.

Email: admin@sdpb.org **Web Site:** http://www.sdpb.org

Technical Facilities: Channel No. 8 (180-186 MHz). Authorized power: 245-kw visual, 45.7-kw aural. Antenna: 750-ft above av. terrain, 800-ft. above ground, 2549-ft. above sea level.

Latitude	44°	20'	10"
Longitude	97°	13'	41"

Transmitter: 3-mi. S of Hetland.

Note: Latitude and longitude coordinates shown are based on the North American Datum of 1927 (NAD 27) as currently required by the Mass Media Bureau of the FCC.

Radio Stations(s): KESD, 50-kw, 88.3 MHz (No. 202), 610-ft.

News Service: AP.

Ownership: South Dakota Board of Directors for Educational Telecommunications.

Began Operation: February 4, 1968.

Personnel:

Julie Andersen, Executive Director.

Terry Spencer, Development Director.

Fritz Miller, Marketing Director.

Carol Robertson, Marketing Manager.

Amber Anders, Continuity Manager.

Ruth Bylander, Public Relations & Grant Manager.

Brian Blevins, Promotion Producer.

Sherri Rodgers, Education & Outreach Director.

Wess Pravecek, Ready to Learn Coordinator.

Steve Rokusek, Outreach Coordinator & Education Specialist.

KPSD-DT
Eagle Butte
Ch. 25

Licensee: South Dakota Board of Directors for Educational Telecommunications, PO Box 5000, Cherry & Dakota Sts., Vermillion, SD 57069-5000.

Studio: 555 N. Dakota St., Vermillion, SD 57069.

Mailing Address: PO Box 5000, Vermillion, SD 57069-5000.

Phones: 605-677-5861; 800-456-0766. **Fax:** 605-677-5010.

Email: admin@sdpb.org **Web Site:** http://www.sdpb.org

Technical Facilities: Channel No. 25 (536-542 MHz). Authorized power: 101-kw max. visual, aural. Antenna: 1604-ft above av. terrain, 1549-ft. above ground, 4163-ft. above sea level.

Latitude	45°	03'	14"
Longitude	102°	15'	47"

Note: Latitude and longitude coordinates shown are based on the North American Datum of 1927 (NAD 27) as currently required by the Mass Media Bureau of the FCC.

Ownership: South Dakota Board of Directors for Educational Telecommunications.

Began Operation: July 14, 2004.

Personnel:

Julie Andersen, Executive Director.

Terry Spencer, Development Director.

Fritz Miller, Marketing Director.

Carol Robertson, Marketing Manager.

Amber Anders, Continuity Manager.

Ruth Bylander, Public Relations & Grants Manager.

Brian Blevins, Promotion Producer.

Sherri Rodgers, Education & Outreach Director.

Wess Pravecek, Ready to Learn Coordinator.

Steve Rokusek, Outreach Coordinator & Education Specialist.

KPSD-TV
Eagle Butte
Ch. 13

Licensee: South Dakota Board of Directors for Educational Telecommunications, PO Box 5000, Cherry & Dakota Sts., Vermillion, SD 57069-5000.

Studio: 555 N. Dakota St., Vermillion, SD 57069.

Mailing Address: PO Box 5000, Vermillion, SD 57069-5000.

Phones: 605-677-5861; 800-456-0766. **Fax:** 605-677-5010.

Email: admin@sdpb.org **Web Site:** http://www.sdpb.org

Technical Facilities: Channel No. 13 (210-216 MHz). Authorized power: 316-kw visual, aural. Antenna: 1693-ft above av. terrain, 1638-ft. above ground, 4252-ft. above sea level.

Latitude	45°	03'	14"
Longitude	102°	15'	47"

Transmitter: 12-mi. NW of Faith.

Note: Latitude and longitude coordinates shown are based on the North American Datum of 1927 (NAD 27) as currently required by the Mass Media Bureau of the FCC.

Radio Stations(s): KPSD-FM, 100-kw, 97.1 MHz (No. 246).

Ownership: South Dakota Board of Directors for Educational Telecommunications.

Began Operation: September 16, 1974.

Personnel:

Julie Andersen, Executive Director.

Terry Spencer, Development Director.

Fritz Miller, Marketing Director.

Carol Robertson, Marketing Manager.

Amber Anders, Continuity Manager.

Ruth Bylander, Public Relations & Grants Manager.

Brian Blevins, Promotion Director.

Sherri Rodgers, Education & Outreach Director.

Wess Pravecek, Ready to Learn Coordinator.

Steve Rokusek, Outreach Coordinator & Education Specialist.

KQSD-DT
Lowry
Ch. 15

Licensee: South Dakota Board of Directors for Educational Telecommunications, PO Box 5000, Cherry & Dakota Sts., Vermillion, SD 57069-5000.

Studio: 555 N. Dakota St., Vermillion, SD 57069.

Mailing Address: PO Box 5000, Vermillion, SD 57069-5000.

Phones: 605-677-5861; 800-456-0766. **Fax:** 605-677-5010.

Email: admin@sdpb.org **Web Site:** http://www.sdpb.org

Technical Facilities: Channel No. 15 (476-482 MHz). Authorized power: 82-kw max. visual, aural. Antenna: 899-ft above av. terrain, 718-ft. above ground, 2894-ft. above sea level.

Latitude	45°	16'	38"
Longitude	99°	59'	10"

Note: Latitude and longitude coordinates shown are based on the North American Datum of 1927 (NAD 27) as currently required by the Mass Media Bureau of the FCC.

Ownership: South Dakota Board of Directors for Educational Telecommunications.

Began Operation: August 4, 2004.

Personnel:

Julie Andersen, Executive Director.

Terry Spencer, Development Director.

Fritz Miller, Marketing Director.

Carol Robertson, Marketing Manager.

Amber Anders, Continuity Manager.

Ruth Bylander, Public Relations & Grants Manager.

Brian Blevins, Promotion Producer.

Sherri Rodgers, Education & Outreach Director.

Wess Pravecek, Ready to Learn Coordinator.

Steve Rokusek, Outreach Coordinator & Education Specialist.

KQSD-TV
Lowry
Ch. 11

Licensee: South Dakota Board of Directors for Educational Telecommunications, PO Box 5000, Cherry & Dakota Sts, Vermillion, SD 57069-5000.

Studio: 555 N. Dakota St., Vermillion, SD 57069.

Mailing Address: PO Box 5000, Vermillion, SD 57069-5000.

Phones: 605-677-5861; 800-456-0766. **Fax:** 605-677-5010.

Email: admin@sdpb.org **Web Site:** http://www.sdpb.org

Technical Facilities: Channel No. 11 (198-204 MHz). Authorized power: 234-kw visual, aural. Antenna: 968-ft above av. terrain, 787-ft. above ground, 2962-ft. above sea level.

Latitude	45°	16'	38"
Longitude	99°	59'	10"

Transmitter: 3-mi. S of Lowry.

Note: Latitude and longitude coordinates shown are based on the North American Datum of 1927 (NAD 27) as currently required by the Mass Media Bureau of the FCC.

Radio Stations(s): KQSD-FM, 100-kw, 91.9 MHz (No. 220).

Ownership: South Dakota Board of Directors for Educational Telecommunications.

Began Operation: March 9, 1976.

Personnel:

Julie Andersen, Executive Director.

Terry Spencer, Development Director.

Fritz Miller, Marketing Director.

Carol Robertson, Marketing Manager.

Amber Anders, Continuity Manager.

Ruth Bylander, Public Relations & Grants Manager.

Brian Blevins, Promotion Producer.

Sherri Rodgers, Education & Outreach Director.

Wess Pravecek, Ready to Learn Coordinator.

Steve Rokusek, Outreach Coordinator & Education Specialist.

KZSD-DT
Martin
Ch. 23

Licensee: South Dakota Board of Directors for Educational Telecommunications, PO Box 5000, Cherry & Dakota Sts., Vermillion, SD 57069-5000.

Studio: 555 N. Dakota St., Vermillion, SD 57069.

Mailing Address: PO Box 5000, Vermillion, SD 57069-5000.

Phones: 605-677-5861; 800-456-0760. **Fax:** 605-677-5010.

Email: admin@sdpb.org **Web Site:** http://www.sdpb.org

Technical Facilities: Channel No. 23 (524-530 MHz). Authorized power: 128.5-kw max. visual, aural. Antenna: 794-ft above av. terrain, 541-ft. above ground, 3638-ft. above sea level.

Latitude	43°	25'	59"
Longitude	101°	33'	16"

Note: Latitude and longitude coordinates shown are based on the North American Datum of 1927 (NAD 27) as currently required by the Mass Media Bureau of the FCC.

Ownership: South Dakota Board of Directors for Educational Telecommunications.

Began Operation: September 10, 2004.

Personnel:

Julie Andersen, Executive Director.

Terry Spencer, Development Director.

Fritz Miller, Marketing Director.

Carol Robertson, Promotions Director.

Amber Anders, Continuity Director.

Ruth Bylander, Public Relations & Grants Manager.

Brian Blevins, Promotion Producer.

Sherri Rodgers, Education & Outreach Director.

Wess Pravecek, Ready to Learn Coordinator.

Steve Rokusek, Outreach Coordinator & Education Specialist.

KZSD-TV
Martin
Ch. 8

Licensee: South Dakota Board of Directors for Educational Telecommunications, PO Box 5000, Cherry & Dakota Sts., Vermillion, SD 57069-5000.

Studio: 555 N. Dakota St., Vermillion, SD 57069.

Mailing Address: PO Box 5000, Vermillion, SD 57069-5000.

Phones: 605-677-5861; 800-456-0766. **Fax:** 605-677-5010.

Email: admin@sdpb.org **Web Site:** http://www.sdpb.org

Technical Facilities: Channel No. 8 (180-186 MHz). Authorized power: 273-kw visual, aural. Antenna: 873-ft above av. terrain, 620-ft. above ground, 3717-ft. above sea level.

Latitude	43°	25'	59"
Longitude	101°	33'	16"

Transmitter: 4-mi. SW of Long Valley.

Note: Latitude and longitude coordinates shown are based on the North American Datum of 1927 (NAD 27) as currently required by the Mass Media Bureau of the FCC.

Radio Stations(s): KZSD-FM, 100-kw.

Ownership: South Dakota Board of Directors for Educational Telecommunications.

Began Operation: February 9, 1978.

Personnel:

Julie Andersen, Executive Director.

Terry Spencer, Development Director.

Fritz Miller, Marketing Director.

Carol Robertson, Marketing Manager.

Amber Anders, Continuity Director.

Ruth Bylander, Public Relations & Grant Manager.

Brian Blevins, Promotions Producer.

Sherri Rodgers, Educations & Outreach Director.

Wess Pravecek, Ready to Learn Coordinator.

Steve Rokusek, Outreach Coordinator & Education Specialist.

KTSD-DT
Pierre
Ch. 21

Licensee: South Dakota Board of Directors for Educational Telecommunications, PO Box 5000, Cherry & Dakota Sts., Vermillion, SD 57069-5000.

Studio: 555 N. Dakota St., Vermillion, SD 57069.

Mailing Address: PO Box 5000, Vermillion, SD 57069-5000.

Phones: 605-677-5861; 800-456-0766. **Fax:** 605-667-5010.

Email: admin@sdpb.org **Web Site:** http://www.sdpb.org

Technical Facilities: Channel No. 21 (512-518 MHz). Authorized power: 113-kw max. visual, aural. Antenna: 1499-ft above av. terrain, 1168-ft. above ground, 3228-ft. above sea level.

Latitude	43°	57'	55"
Longitude	99°	35'	56"

Transmitter: 6-mi. N of Reliance.

Note: Latitude and longitude coordinates shown are based on the North American Datum of 1927 (NAD 27) as currently required by the Mass Media Bureau of the FCC.

Ownership: South Dakota Board of Directors for Educational Telecommunications.

Began Operation: July 15, 2004.

Personnel:

Julie Andersen, Executive Director.

Terry Spencer, Marketing Director.

Fritz Miller, Marketing Director.

Carol Robertson, Marketing Manager.

Amber Anders, Continuity Manager.

Ruth Bylander, Public Relations & Grants Manager.

Brian Blevins, Promotion Producer.

Sherri Rodgers, Education & Outreach Director.

Wess Pravecek, Ready to Learn Coordinator.

Steve Rokusek, Outreach Coordinator & Education Specialist.

KTSD-TV
Pierre
Ch. 10

Licensee: South Dakota Board of Directors for Educational Telecommunications, PO Box 5000, Cherry & Dakota Sts., Vermillion, SD 57069-5000.

Studio: 555 N. Dakota St., Vermillion, SD 57069.

Mailing Address: PO Box 5000, Vermillion, SD 57069-5000.

Phones: 605-677-5861; 800-456-0766. **Fax:** 605-677-5010.

Email: admin@sdpb.org **Web Site:** http://www.sdpb.org

Technical Facilities: Channel No. 10 (192-198 MHz). Authorized power: 316-kw & 269-kw horizontal visual, 37.1-kw & 31.6-kw horizontal aural. Antenna: 1600-ft above av. terrain, 1326-ft. above ground, 3404-ft. above sea level.

Latitude	43°	57'	55"
Longitude	99°	35'	56"

Transmitter: 6-mi. N of Reliance.

Note: Latitude and longitude coordinates shown are based on the North American Datum of 1927 (NAD 27) as currently required by the Mass Media Bureau of the FCC.

Radio Stations(s): KTSD-FM, 100-kw, 91.1 MHz (No. 216).

Ownership: South Dakota Board of Directors for Educational Telecommunications.

Began Operation: August 1, 1970.

Personnel:

Julie Andersen, Executive Director.

Terry Spencer, Development Director.

Fritz Miller, Marketing Director.

Carol Robertson, Marketing Manager.

Amber Anders, Continuity Manager.

Ruth Bylander, Public Relations & Grants Manager.

Brian Blevins, Promotion Director.

Sherri Rodgers, Education & Outreach Director.

Wess Pravecek, Ready to Learn Coordinator.

Steve Rokusek, Outreach Coordinator & Education Specialist.

KBHE-DT
Rapid City
Ch. 26

Licensee: South Dakota Board of Directors for Educational Telecommunications, PO Box 5000, Cherry & Dakota Sts., Vermillion, SD 57069-5000.

Studio: 555 N. Dakota St., Vermillion, SD 57069.

Mailing Address: PO Box 5000, Vermillion, SD 57069-5000.

Phones: 605-677-5861; 800-456-0766. **Fax:** 605-677-5010.

Email: admin@sdpb.org **Web Site:** http://www.sdpb.org

Technical Facilities: Channel No. 26 (542-548 MHz). Authorized power: 76.3-kw max. visual, aural. Antenna: 629-ft above av. terrain, 370-ft. above ground, 4202-ft. above sea level.

Latitude	44°	03'	08"
Longitude	103°	14'	34"

Note: Latitude and longitude coordinates shown are based on the North American Datum of 1927 (NAD 27) as currently required by the Mass Media Bureau of the FCC.

Ownership: South Dakota Board of Directors for Educational Telecommunications.

Began Operation: Station operating; no on-air date.

Personnel:

Julie Andersen, Executive Producer.

Terry Spencer, Development Director.

Fritz Miller, Marketing Director.

Carol Robertson, Marketing Manager.

Amber Anders, Continuity Manager.

Ruth Bylander, Public Relations & Grant Manager.

Brian Blevins, Promotion Producer.

Sherri Rodgers, Education & Outreach Director.

Wess Pravecek, Ready to Learn Coordinator.

Steve Rokusek, Outreach Coordinator & Education Specialist.

KBHE-TV
Rapid City
Ch. 9

Licensee: South Dakota Board of Directors for Educational Telecommunications, PO Box 5000, Cherry & Dakota Sts., Vermillion, SD 57069-5000.

Studio: 555 N. Dakota St., Vermillion, SD 57069.

Mailing Address: PO Box 5000, Vermillion, SD 57069-5000.

Phones: 605-677-5861; 800-456-0766. **Fax:** 605-677-5010.

Email: admin@sdpb.org **Web Site:** http://www.sdpb.org

Technical Facilities: Channel No. 9 (186-192 MHz). Authorized power: 45.62-kw visual, aural. Antenna: 661-ft above av. terrain, 433-ft. above ground, 4254-ft. above sea level.

Latitude	44°	03'	07"
Longitude	103°	14'	36"

Requests CP for change to 663-ft above av. terrain, 433-ft. above ground, 4255-ft. above sea level lat. 44° 3' 8", long. 103° 14' 34"; BPET-20070108ABY.

Note: Latitude and longitude coordinates shown are based on the North American Datum of 1927 (NAD 27) as currently required by the Mass Media Bureau of the FCC.

Radio Stations(s): KHBE-FM, 9.8-kw, 89.3 MHz (No. 207).

Ownership: South Dakota Board of Directors for Educational Telecommunications.

Began Operation: September 13, 1967.

Personnel:

Julie Andersen, Executive Producer.

Terry Spencer, Development Director.

Fritz Miller, Marketing Director.

Carol Robertson, Marketing Manager.

Amber Anders, Continuity Manager.

Ruth Bylander, Public Relations & Grants Manager.

Brian Blevins, Promotions Producer.

Sherri Rodgers, Education & Outreach Director.

Wess Pravecek, Ready to Learn Coordinator.

Steve Rokusek, Outreach Coordinator & Education Specialist.

KCSD-DT
Sioux Falls
Ch. 24

Licensee: South Dakota Board of Directors for Educational Telecommunications, PO Box 5000, Cherry & Dakota Sts., Vermillion, SD 57069-5000.

Studio: 555 N. Dakota St., Vermillion, SD 57069.

Mailing Address: PO Box 5000, Vermillion, SD 57069-5000.

Phones: 605-677-5861; 800-456-0766. **Fax:** 605-677-5010.

Email: admin@sdpb.org **Web Site:** http://www.sdpb.org

Technical Facilities: Channel No. 24 (530-536 MHz). Authorized power: 29-kw max. visual, aural. Antenna: 246-ft above av. terrain, 180-ft. above ground, 1680-ft. above sea level.

Latitude	43°	34'	28"
Longitude	96°	39'	19"

Note: Latitude and longitude coordinates shown are based on the North American Datum of 1927 (NAD 27) as currently required by the Mass Media Bureau of the FCC.

Ownership: South Dakota Board of Directors for Educational Telecommunications.

Began Operation: Station operating; no on-air date

Personnel:

Julie Andersen, Executive Director.

Michelle Van Maanen, Station Manager & Program Director.

Craig Jensen, Operations Director.

Stacey Oecker, Engineering Director.

Oeb Larson, Business Manager.

Fritz Miller, Marketing Director.

Carol Robertson, Marketing Manager.

Terry Spencer, Development Director.

Ruth Bylander, Development Manager.

Brad Van Osdel, Production Manager.

Bob Bosse, TV Director of Local Productions.

Amber Anders, Continuity Assistant.

Steve Thum, Broadcast Operations Technician.

Sherri Rodgers, Education & Outreach Director.

KCSD-TV
Sioux Falls
Ch. 23

Licensee: South Dakota Board of Directors for Educational Telecommunications, PO Box 5000, Cherry & Dakota Sts., Vermillion, SD 57069-5000.

Studio: 555 N. Dakota St., Vermillion, SD 57069.

Mailing Address: PO Box 5000, Vermillion, SD 57069-5000.

Phones: 605-677-5861; 800-456-0766. **Fax:** 605-677-5010.

Email: admin@sdpb.org **Web Site:** http://www.sdpb.org

Technical Facilities: Channel No. 23 (524-530 MHz). Authorized power: 11.2-kw max. visual, aural. Antenna: 278-ft above av. terrain, 210-ft. above ground, 1709-ft. above sea level.

Latitude	43°	34'	28"
Longitude	96°	39'	19"

Note: Latitude and longitude coordinates shown are based on the North American Datum of 1927 (NAD 27) as currently required by the Mass Media Bureau of the FCC.

Ownership: South Dakota Board of Directors for Educational Telecommunications.

Began Operation: June 13, 1995.

Personnel:

Julie Andersen, Executive Director.

Michelle Van Maanen, Station & Program Manager.

Craig Jensen, Operations Director.

Stacey Decker, Engineering Director.

Deborah Larson, Business Manager.

Fritz Miller, Marketing Director.

Carol Robertson, Marketing Manager.

Terry Spencer, Development Director.

Ruth Bylander, Development Manager.

Brad Van Osdel, Production Manager.

Bob Bosse, TV Director of Local Productions.

Amber Anders, Continuity Assistant.

Steve Thum, Broadcast Operations Technician.

Sherri Rodgers, Education & Outreach Director.

KUSD-DT
Vermillion
Ch. 34

Licensee: South Dakota Board of Directors for Educational Telecommunications, PO Box 5000, Cherry & Dakota Sts., Vermillion, SD 57069-5000.

Studio: 555 N. Dakota St., Vermillion, SD 57069.

Mailing Address: PO Box 5000, Vermillion, SD 57069-5000.

Phones: 605-677-5861; 800-456-0766. **Fax:** 605-677-5010.

Email: admin@sdpb.org **Web Site:** http://www.sdpb.org

Technical Facilities: Channel No. 34 (590-596 MHz). Authorized power: 236-kw max. visual, aural. Antenna: 669-ft above av. terrain, 518-ft. above ground, 2028-ft. above sea level.

Latitude	43°	03'	01"
Longitude	96°	47'	01"

Note: Latitude and longitude coordinates shown are based on the North American Datum of 1927 (NAD 27) as currently required by the Mass Media Bureau of the FCC.

Ownership: South Dakota Board of Directors for Educational Telecommunications.

Began Operation: July 7, 2004.

Personnel:

Julie Andersen, Executive Director.

Terry Spencer, Development Director.

Fritz Miller, Marketing Director.

Carol Robertson, Marketing Manager.

Amber Anders, Continuity Manager.

Ruth Bylander, Public Relations & Grants Manager.

Brian Blevins, Promotion Producer.

Sherri Rodgers, Education & Outreach Director.

Wess Pravecek, Ready to Learn Coordinator.

Steve Rokusek, Outreach Coordinator & Education Specialist.

KUSD-TV
Vermillion
Ch. 2

Licensee: South Dakota Board of Directors for Educational Telecommunications, PO Box 5000, Cherry & Dakota Sts., Vermillion, SD 57069-5000.

Studio: 555 N. Dakota St., Vermillion, SD 57069.

Mailing Address: PO Box 5000, Vermillion, SD 57069-5000.

Phones: 605-677-5861; 800-456-0766. **Fax:** 605-677-5010.

Email: admin@sdpb.org **Web Site:** http://www.sdpb.org

Technical Facilities: Channel No. 2 (54-60 MHz). Authorized power: 100-kw visual, aural. Antenna: 761-ft above av. terrain, 599-ft. above ground, 2110-ft. above sea level.

Latitude	43°	03'	01"
Longitude	96°	47'	01"

Note: Latitude and longitude coordinates shown are based on the North American Datum of 1927 (NAD 27) as currently required by the Mass Media Bureau of the FCC.

Satellite Earth Stations: Larcan; Vertex, 6.1-meter Ku-band; Collins, 10-meter C-band; Standard Communications, General Instrument receivers.

Radio Stations(s): KUSD, 32-kw, 89.7 MHz (No. 209), 663-ft.

Ownership: South Dakota Board of Directors for Educational Telecommunications.

Began Operation: July 5, 1961.

Personnel:

Julie Andersen, Executive Director.

Terry Spencer, Development Director.

Fritz Miller, Marketing Director.

Carol Robertson, Marketing Manager.

Amber Anders, Continuity Manager.

Ruth Bylander, Public Relations & Grants Manager.

Brian Blevins, Promotion Producer.

Sherri Rodgers, Education & Outreach Director.

Wess Pravecek, Ready to Learn Coordinator.

Steve Rokusek, Outreach Coordinator & Education Specialist.

Tennessee

WTCI
Chattanooga
Ch. 45

Licensee: Greater Chattanooga Public Television Corp., 4411 Amnicola Hwy., Chattanooga, TN 37406.

Studio: 4411 Amnicola Hwy., Chattanooga, TN 37406.

Mailing Address: 4411 Amnicola Hwy., Chattanooga, TN 37406.

Phone: 423-629-0045. **Fax:** 423-698-8557.

Email: paulgrove@wtcitv.org **Web Site:** http://www.wtci-tv45.com

Technical Facilities: Channel No. 45 (656-662 MHz). Authorized power: 1524-kw max. visual, aural. Antenna: 1076-ft above av. terrain, 503-ft. above ground, 2505-ft. above sea level.

Latitude	35°	12'	26"
Longitude	85°	16'	52"

Transmitter: Sawyer Cemetery Rd., Hamilton.

Note: Latitude and longitude coordinates shown are based on the North American Datum of 1927 (NAD 27) as currently required by the Mass Media Bureau of the FCC.

Ownership: Greater Chattanooga Public TV Corp.

Began Operation: March 3, 1970.

Personnel:

Paul Grove, President & Chief Executive Officer.

Kelly Williams, Vice President, Programming & Public Information.

Maureen Wagner, Vice President, Development.

J. Milton Greaves, Vice President, Corporate Relations.

Bryan O. Fuqua, Vice President, Technical Services.

Peter Delynn, Vice President, Production.

Susan Cates, Business & Office Manager.

Pam Carpenter, Traffic Manager.

Perry Muckerheide, Special Events & Auction Director.

Cindy Lowery, Membership Director.

Bob Williams, Video & Contract Services Director.

Sara Williams, Major Giving Director.

Kevin Lusk, Public Information & Community Outreach Director.

WTCI-DT
Chattanooga
Ch. 29

Licensee: Greater Chattanooga Public Television Corp., 4411 Amnicola Hwy., Chattanooga, TN 37406.

Studio: 4411 Amnicola Hwy., Chattanooga, TN 37406.

Mailing Address: 4411 Amnicola Hwy., Chattanooga, TN 37406.

Phone: 423-629-0045. **Fax:** 423-698-8557.

Email: paulgrove@wtcitv.org **Web Site:** http://www.wtci-tv45.com

Technical Facilities: Channel No. 29 (560-566 MHz). Authorized power: 200-kw max. visual, aural. Antenna: 1102-ft above av. terrain, 410-ft. above ground, 2422-ft. above sea level.

Latitude	35°	12'	26"
Longitude	85°	16'	52"

Note: Latitude and longitude coordinates shown are based on the North American Datum of 1927 (NAD 27) as currently required by the Mass Media Bureau of the FCC.

Ownership: Greater Chattanooga Public TV Corp.

Began Operation: Station operating; no on-air date.

Personnel:

Paul Grove, President & Chief Executive Officer.

Kelly Williams, Vice President, Programming & Public Information.

Maureen Wagner, Vice President, Development.

J. Milton Greaves, Vice President, Corporate Relations.

Bryan O. Fuqua, Vice President, Technical Services.

Peter Oelynn, Vice President, Production.

Susan Cates, Business & Office Manager.

Pam Carpenter, Traffic Manager.

Kevin Lusk, Public Information & Community Outreach Director.

Perry Muckerheide, Special Events & Auction Director.

Cindy Lowery, Membership Director.

Bob Williams, Video & Contract Services Director.

Sara Williams, Major Giving Director.

WKOP-DT
Knoxville
Ch. 17

Licensee: East Tennessee Public Communications Corp., 1611 E. Magnolia Ave., Knoxville, TN 37917.

Studio: 1611 E. Magnolia Ave., Knoxville, TN 37917.

Mailing Address: 1611 E. Magnolia Ave., Knoxville, TN 37917.

Phones: 865-595-0220; 800-595-0220. **Fax:** 865-595-0300.

Email: fmiller@etptv.org **Web Site:** http://www.etptv.org

Technical Facilities: Channel No. 17 (488-494 MHz). Authorized power: 100-kw max. visual, aural. Antenna: 1809-ft above av. terrain, 1499-ft. above ground, 2814-ft. above sea level.

Latitude	35°	59'	44"
Longitude	83°	47'	23"

Note: Latitude and longitude coordinates shown are based on the North American Datum of 1927 (NAD 27) as currently required by the Mass Media Bureau of the FCC.

Ownership: East Tennessee Public Communications Corp.

Began Operation: Station operating; no on-air date.

Personnel:

Jim Tindell, President & General Manager.

Frank Miller, Vice President, Assistant General Manager & In-School Services Director.

Kurtis Allin, Chief Engineer.

Teresa James, Business Manager.

Robert Hutchison, Program Manager.

Evelyn Clarke, Promotion Director.

Elaine Tomber, Development Director.

Russ Manning, Production Manager.

Cathy Wilson, Traffic Manager.

Christopher Smith, Public Service Director.

Vickie Lawson, Membership Manager.

Robert Bratton, Underwriting Director.

WKOP-TV
Knoxville
Ch. 15

Licensee: East Tennessee Public Communications Corp., 1611 E. Magnolia Ave., Knoxville, TN 37917.

Studio: 1611 E. Magnolia Ave., Knoxville, TN 37917.

Mailing Address: 1611 E. Magnolia Ave., Knoxville, TN 37917.

Phones: 865-595-0220; 800-595-0220. **Fax:** 865-595-0300.

Email: fmiller@etptv.org **Web Site:** http://www.etptv.org

Technical Facilities: Channel No. 15 (476-482 MHz). Authorized power: 2244-kw max. visual, aural. Antenna: 1683-ft above av. terrain, 1360-ft. above ground, 2705-ft. above sea level.

Latitude	36°	00'	19"
Longitude	83°	56'	23"

Transmitter: Sharp's Ridge Memorial Park Rd.

Note: Latitude and longitude coordinates shown are based on the North American Datum of 1927 (NAD 27) as currently required by the Mass Media Bureau of the FCC.

Ownership: East Tennessee Public Communications Corp.

Began Operation: August 15, 1990.

Personnel:

Jim Tindell, President & General Manager.

Frank Miller, Vice President, Assistant General Manager & In-School Services Director.

Kurtis Allin, Chief Engineer.

Teresa James, Business Manager.

Robert Hutchison, Program Manager.

Evelyn Clarke, Promotion Director.

Elaine Tomber, Development Director.

Russ Manning, Production Manager.

Cathy Wilson, Traffic Manager.

Christopher Smith, Public Service Director.

Vickie Lawson, Membership Manager.

Robert Bratton, Underwriting Director.

WLJT
Lexington
Ch. 11

Licensee: West Tennessee Public TV Council Inc., PO Box 966, Martin, TN 38237.

Studio: Communications Bldg., Martin, TN 38238.

Mailing Address: PO Box 966, Martin, TN 38237.

Phones: 731-881-7561; 800-366-9558. **Fax:** 731-881-7566.

Email: dhinman@utm.edu **Web Site:** http://www.wijt.org

Technical Facilities: Channel No. 11 (198-204 MHz). Authorized power: 316-kw visual, 63.1-kw aural. Antenna: 640-ft above av. terrain, 499-ft. above ground, 1167-ft. above sea level.

Latitude	35°	42'	12"
Longitude	88°	36'	10"

Transmitter: 12.5-mi. W of Lexington.

Note: Latitude and longitude coordinates shown are based on the North American Datum of 1927 (NAD 27) as currently required by the Mass Media Bureau of the FCC.

Satellite Earth Stations: Harris; Odom, 4-meter Ku-band; Scientific-Atlanta, 7-meter C-band; Standard Communications, Scientific-Atlanta receivers.

Ownership: West Tennessee Public TV Council Inc.

Began Operation: February 13, 1968.

Personnel:

Dave Hinman, General Manager.

Katrina Cobb, Director of Broadcast Operations.

Walter Swigert, Director of Engineering.

Kenneth Robinson, Chief Engineer.

Monica Shumake, Director of Finance and Administration.

Darrell Conner, Director of Production.

Jack Glisson, Production Engineer.

Sue Lasky, Education, Outreach & Ready to Learn Coordinator.

Rick Oulock, Membership Director.

WLJT-DT
Lexington
Ch. 47

Grantee: West Tennessee Public TV Council Inc., PO Box 966, Martin, TN 32837.

Studio: Communications Bldg., Martin, TN 38238.

Mailing Address: PO Box 966, Martin, TN 38237.

Phones: 731-881-7561; 800-366-9558. **Fax:** 731-881-7566.

Email: dhinman@utm.edu **Web Site:** http://www.wijt.org

Technical Facilities: Channel No. 47 (668-674 MHz). Authorized power: 282-kw max. visual, aural. Antenna: 548-ft above av. terrain, 346-ft. above ground, 1014-ft. above sea level.

Latitude	35°	42'	12"
Longitude	88°	36'	10"

Transmitter: 12.5-mi. NW of Lexington.

Note: Latitude and longitude coordinates shown are based on the North American Datum of 1927 (NAD 27) as currently required by the Mass Media Bureau of the FCC.

Ownership: West Tennessee Public TV Council Inc.

Began Operation: Station operating; no on-air date.

Personnel:

Dave Hinman, General Manager.

Katrina Cobb, Director of Broadcast Operations.

Walter Swigert, Director of Engineering.

Kenneth Robinson, Chief Engineer.

Monica Shumake, Director of Finance & Administration.

Darrell Conner, Director of Production.

Jack Glisson, Production Engineer.

Sue Lasky, Education, Outreach & Ready-to-Learn Coordinator.

Rick Oulock, Membership Director.

WKNO
Memphis
Ch. 10

Licensee: Mid-South Public Communications Foundation, PO Box 241880, Memphis, TN 38124-1880.

Studio: 900 Getwell Rd, Memphis, TN 38111.

Mailing Address: PO Box 241880, Memphis, TN 38124.

Phone: 901-458-2521. **Fax:** 901-325-6505.

Email: wknopi@wkno.org **Web Site:** http://www.wkno.org

Technical Facilities: Channel No. 10 (192-198 MHz). Authorized power: 316-kw visual, aural. Antenna: 1063-ft above av. terrain, 1024-ft. above ground, 1358-ft. above sea level.

Latitude	35°	09'	16"
Longitude	89°	49'	20"

Transmitter: 7192 Raleigh LaGrange Rd.

Note: Latitude and longitude coordinates shown are based on the North American Datum of 1927 (NAD 27) as currently required by the Mass Media Bureau of the FCC.

Satellite Earth Stations: Harris; Vertex, 6.1-meter Ku-band; Collins, 10-meter C-band; Standard Communications, Scientific-Atlanta, Collins receivers.

Radio Stations(s): WKNQ(FM), 90.7 MHz, WKNO-FM, 100-kw, 91.1 MHz (No. 216).

Ownership: Mid-South Public Communications Foundation.

Began Operation: June 25, 1956.

Personnel:

Michael LaBonia, President & Chief Executive Officer.

Arthur Smith, Engineering Manager.

Russ A. Abernathy, Television & Engineering Director.

Sheila Hjort, Finance & Administration Director.

Debi Robertson, Program Operations Manager.

Jim Eikner, Marketing Manager.

Teri Sullivan, Promotions Director.

Charles McLarty, Development & Communications Director.

Joe Dixon, Productions Unit Manager.

David George, Production Manager.

Becky Kelly, Auction Manager.

WKNO-DT
Memphis
Ch. 29

Licensee: Mid-South Public Communications Foundation, PO Box 241880, Memphis, TN 38124-1880.

Studio: 900 Getwell Rd., Memphis, TN 38111.

Mailing Address: PO Box 241880, Memphis, TN 38124.

Phone: 901-458-2521. **Fax:** 901-325-6505.

Email: wknopi@wkno.org **Web Site:** http://www.wkno.org

Technical Facilities: Channel No. 29 (560-566 MHz). Authorized power: 835-kw max. visual, aural. Antenna: 1051-ft above av. terrain, 1021-ft. above ground, 1356-ft. above sea level.

Latitude	35°	09'	16"
Longitude	89°	49'	20"

Transmitter: 7192 Raleigh LaGrange Rd.

Note: Latitude and longitude coordinates shown are based on the North American Datum of 1927 (NAD 27) as currently required by the Mass Media Bureau of the FCC.

Multichannel TV Sound: Stereo and separate audio program.

Ownership: Mid-South Public Communications Foundation.

Personnel:

Michael J. LaBonia, President & Chief Executive Officer.

Russ A. Abernathy, Television & Engineering Director.

Arthur Smith, Engineering Manager.

Sheila Hjort, Finance & Administration Director.

Debi Robertson, Program Operations Manager.

Jim Elkner, Marketing Manager.

Teri Sullivan, Promotion Director.

Charles McLarty, Development & Communications Director.

Joe Dixon, Productions Unit Manager.

David George, Production Manager.

Becky Kelly, Auction Manager.

WNPT
Nashville
Ch. 8

Licensee: Nashville Public Television Inc., 161 Rains Ave., Nashville, TN 37203.

Studio: 161 Rains Ave., Nashville, TN 37203-5330.

Mailing Address: 161 Rains Ave., Nashville, TN 37203-5330.

Phones: 615-259-9325; 615-259-9326. **Fax:** 615-248-6120.

Email: bcurley@wnpt.net **Web Site:** http://www.wnpt.net

Technical Facilities: Channel No. 8 (180-186 MHz). Authorized power: 295-kw visual, 29.5-kw aural. Antenna: 1280-ft above av. terrain, 942-ft. above ground, 2049-ft. above sea level.

Latitude	36°	02'	50"
Longitude	86°	49'	48"

Transmitter: 1406 Old Hickory Blvd., Nashville.

Note: Latitude and longitude coordinates shown are based on the North American Datum of 1927 (NAD 27) as currently required by the Mass Media Bureau of the FCC.

Multichannel TV Sound: Stereo and separate audio program.

Satellite Earth Stations: Harris; Winegard, 3-meter KC-band; Vertex, 6.1-meter Ku-band; Andrew, 10-meter C-band; Toshiba, Standard Communications, General Instrument receivers.

Ownership: Nashville Public Television Inc.

Began Operation: September 10, 1962.

Personnel:

Beth Curley, President & Chief Executive Officer.

Steve Sonnenblick, Chief Engineer.

Kevin Crane, Vice President, Technology & Programming.

Charles Brumbelow, Vice President & Chief Financial Officer.

Harmon McBride, Program Manager.

Gary Shipley, Marketing Director.

Daniel Tidwell, Vice President, Development & Marketing.

Jim DeMarco, Production Director.

Hugh Brian O'Neill, Creative Services Director.

Jo Ann Scalf, Educational Services Director.

Kimberly Wonsey, Human Resources & Administration Director.

WNPT-DT
Nashville
Ch. 46

Licensee: Nashville Public Television Inc., 161 Rains Ave., Nashville, TN 37203.

Studio: 161 Rains Ave., Nashville, TN 37203-5330.

Mailing Address: 161 Rains Ave., Nashville, TN 37203-5330.

Phones: 615-259-9325; 615-259-9326. **Fax:** 615-248-6120.

Email: bcurley@wnpt.net **Web Site:** http://www.wnpt.net

Technical Facilities: Channel No. 46 (662-668 MHz). Authorized power: 44.8-kw max. visual, aural. Antenna: 1348-ft above av. terrain, 902-ft. above ground, 2008-ft. above sea level.

Latitude	36°	02'	50"
Longitude	86°	49'	49"

Transmitter: 1406 Old Hickory Rd.

Note: Latitude and longitude coordinates shown are based on the North American Datum of 1927 (NAD 27) as currently required by the Mass Media Bureau of the FCC.

Ownership: Nashville Public Television Inc.

Began Operation: Station operating; no on-air date

Personnel:

Beth Curley, President & Chief Executive Officer.

Steve Sonnenblick, Chief Engineer.

Kevin Crane, Vice President, Technology & Programming.

Charles Brumbelow, Vice President & Chief Financial Officer.

Harmon McBride, Program Manager.

Gary Shipley, Marketing Director.

Daniel Tidwell, Vice President, Development & Marketing.

Jim DeMarco, Production Director.

Hugh Brian O'Neill, Creative Services Director.

Jo Ann Scalf, Educational Services Director.

Kimberly Wonsey, Human Resources & Administration Director.

WETP-DT
Sneedville
Ch. 41

Licensee: East Tennessee Public Communications Corp., 1611 E. Magnolia Ave., Knoxville, TN 37917.

Studio: 1611 E. Magnolia Ave., Knoxville, TN 37917.

Mailing Address: 1611 E. Magnolia Ave., Knoxville, TN 37917.

Phones: 865-595-0220; 800-595-0220. **Fax:** 865-595-0300.

Email: fmiller@etptv.org **Web Site:** http://www.etptv.org

Technical Facilities: Channel No. 41 (632-638 MHz). Authorized power: 445-kw max. visual, aural. Antenna: 1859-ft above av. terrain, 565-ft. above ground, 3220-ft. above sea level.

Latitude	36°	22'	52"
Longitude	83°	10'	49"

Note: Latitude and longitude coordinates shown are based on the North American Datum of 1927 (NAD 27) as currently required by the Mass Media Bureau of the FCC.

Ownership: East Tennessee Public Communications Corp.

Began Operation: Station operating; no on-air date

Personnel:

Teresa James, President & Chief Executive Officer.

Frank Miller, Vice President.

Kurtis Allin, Chief Engineer.

Robert Hutchison, Program Director.

Evelyn Clarke, Promotion Director.

Elaine Tomber, Development Director.

Russ Manning, Production Manager.

Cathy Wilson, Traffic Manager.

Christopher Smith, Public Service Director.

Vickie Lawson, Membership Manager.

Robert Bratton, Underwriting Director.

WETP-TV
Sneedville
Ch. 2

Licensee: East Tennessee Public Communications Corp., 1611 E. Magnolia Ave., Knoxville, TN 37917.

Studio: 1611 E. Magnolia Ave., Knoxville, TN 37917.

Mailing Address: 1611 E. Magnolia Ave., Knoxville, TN 37917.

Phones: 865-595-0220; 800-595-0220. **Fax:** 865-595-0300.

Email: fmiller@etptv.org **Web Site:** http://www.etptv.org

Technical Facilities: Channel No. 2 (54-60 MHz). Authorized power: 100-kw visual, 20-kw aural. Antenna: 1760-ft above av. terrain, 499-ft. above ground, 3178-ft. above sea level.

Latitude	36°	22'	52"
Longitude	83°	10'	48"

Transmitter: Approx. 10-mi. S of Sneedville.

Note: Latitude and longitude coordinates shown are based on the North American Datum of 1927 (NAD 27) as currently required by the Mass Media Bureau of the FCC.

Satellite Earth Station: Collins, 10-meter; SBS, Collins receivers.

Ownership: East Tennessee Public Communications Corp.

Began Operation: March 15, 1967.

Personnel:

Teresa James, President & Chief Executive Officer.

Frank Miller, Vice President.

Kurtis Allin, Chief Engineer.

Robert Hutchison, Program Manager.

Evelyn Clarke, Promotion Director.

Elaine Tomber, Development Director.

Russ Manning, Production Manager

Cathy Wilson, Traffic Manager.

Christopher Smith, Public Service Director.

Vickie Lawson, Membership Manager.

Robert Bratton, Underwriting Director.

Texas

KACV-DT
Amarillo
Ch. 8

Licensee: Amarillo Junior College District, PO Box 447, Amarillo, TX 79178.

Studio: 2408 S. Jackson, Amarillo, TX 79109.

Mailing Address: PO Box 447, Amarillo, TX 79178.

Phones: 806-371-5222; 806-371-5230. **Fax:** 806-371-5258.

Email: kacvtv@actx.edu **Web Site:** http://www.kacv.org

Technical Facilities: Channel No. 8 (180-186 MHz). Authorized power: 5-kw visual, aural. Antenna: 1703-ft above av. terrain, 1580-ft. above ground, 5002-ft. above sea level.

Latitude	35°	22'	30"
Longitude	101°	52'	56"

Transmitter: 1.4-mi. NNE of U.S. 87 & Givens Ave.

Note: Latitude and longitude coordinates shown are based on the North American Datum of 1927 (NAD 27) as currently required by the Mass Media Bureau of the FCC.

Ownership: Amarillo Junior College.

Began Operation: April 1, 2004. Standard and High Definition.

Personnel:

Joyce Herring, General Manager.

Charles Proctor, Chief Engineer.

Alan Greer, Business Manager.

Bill Young, Program Director.

Jill Frank, Promotion Director.

Jackie Smith, Director of Operations.

KACV-TV
Amarillo
Ch. 2

Licensee: Amarillo Junior College District, PO Box 447, Amarillo, TX 79178.

Studio: 2408 S. Jackson, Amarillo, TX 79109.

Mailing Address: PO Box 447, Amarillo, TX 79178.

Phones: 806-371-5222; 806-371-5230. **Fax:** 806-371-5258.

Email: kacvtv@actx.edu **Web Site:** http://www.kacv.org

Technical Facilities: Channel No. 2 (54-60 MHz). Authorized power: 100-kw visual, 10-kw aural. Antenna: 1315-ft above av. terrain, 1270-ft. above ground, 4702-ft. above sea level.

Latitude	35°	20'	33.0"
Longitude	101°	49'	20.5"

Transmitter: 2.2-mi. NNE of U.S. 87 & Givens Ave.

Note: Latitude and longitude coordinates shown are based on the North American Datum of 1927 (NAD 27) as currently required by the Mass Media Bureau of the FCC.

Multichannel TV Sound: Stereo only.

Radio Stations(s): KACV-FM, 100 kw, 89.9 MHz, 1110-ft.

Ownership: Amarillo Junior College.

Began Operation: August 29, 1988.

Personnel:

Joyce Herring, General Manager.

Alan Greer, Business Manager.

Bill Young, Program Director.

Jill Frank, Promotion Director.

Jackie Smith, Director of Operations.

Charles Proctor, Chief Engineer.

KLRU
Austin
Ch. 18

Licensee: Capital of Texas Public Telecommunications Council, PO Box 7158, Austin, TX 78713.

Studio: 2504-B Whitis Ave., Austin, TX 78712.

Mailing Address: PO Box 7158, Austin, TX 78713.

Phone: 512-471-4811. **Fax:** 512-475-9090.

Email: info@klru.org **Web Site:** http://www.klru.org

Technical Facilities: Channel No. 18 (494-500 MHz). Authorized power: 1815.5-kw max. visual, 375.8-kw aural. Antenna: 1100-ft above av. terrain, 1184-ft. above ground, 2049-ft. above sea level.

Latitude	30°	19'	20"
Longitude	97°	48'	10"

Transmitter: Trail of the Madrones, 5-mi. W of Austin.

Note: Latitude and longitude coordinates shown are based on the North American Datum of 1927 (NAD 27) as currently required by the Mass Media Bureau of the FCC.

Satellite Earth Station: Andrew, 10-meter C-band; Collins receivers.

Ownership: Capital of Texas Public Telecommunications Council.

Began Operation: May 3, 1979.

Personnel:

Bill Stotesbery, President & Chief Executive Officer.

David Kuipers, Chief Engineer.

Pat Wertz, Vice President, Finance.

Maria Rodriguez, Vice President, Programming.

Maury Sullivan, Vice President, Marketing & Communications.

Michael White, Traffic Manager.

Linda Schmid, Vice President, Educational Services.

Clifton McMorris, Membership Director.

Julie Wright, Viewer Services.

KLRU-DT
Austin
Ch. 22

Licensee: Capital of Texas Public Telecommunications Council, PO Box 7158, Austin, TX 78713.

Studio: 2504-B Whitis Ave., Austin, TX 78712.

Mailing Address: PO Box 7158, Austin, TX 78713.

Phone: 512-471-4811. **Fax:** 512-475-9090.

Email: info@klru.org **Web Site:** http://www.klru.org

Technical Facilities: Channel No. 22 (518-524 MHz). Authorized power: 700-kw max. visual, aural. Antenna: 1173-ft above av. terrain, 1125-ft. above ground, 1960-ft. above sea level.

Latitude	30°	19'	19"
Longitude	97°	48'	12"

Note: Latitude and longitude coordinates shown are based on the North American Datum of 1927 (NAD 27) as currently required by the Mass Media Bureau of the FCC.

Ownership: Capital of Texas Public Telecommunications Council.

Began Operation: Station operating; no on-air date.

Personnel:

Bill Stotesbery, President & Chief Executive Officer.

David Kuipers, Chief Engineer.

Pat Wertz, Vice President, Finance.

Maria Rodriguez, Vice President, Programming.

Maury Sullivan, Vice President, Marketing & Communications.

Michael White, Traffic Manager.

Clifton McMorris, Membership Director.

Linda Schmid, Vice President, Educational Services.

Julie Wright, Viewer Services.

KITU-DT
Beaumont
Ch. 33

Licensee: Community Educational Television Inc., PO Box 721582, Houston, TX 77272.

Studio: 11221 Interstate 10, Orange, TX 77630.

Mailing Address: PO Box 721582, Houston, TX 77272.

Phone: 409-745-3434.

Web Site: http://www.communityedtv.org

Technical Facilities: Channel No. 33 (584-590 MHz). Authorized power: 500-kw max. visual, aural. Antenna: 1024-ft above av. terrain, 1027-ft. above ground, 1050-ft. above sea level.

Latitude	30°	10'	41"
Longitude	93°	54'	26"

Note: Latitude and longitude coordinates shown are based on the North American Datum of 1927 (NAD 27) as currently required by the Mass Media Bureau of the FCC.

Ownership: Community Educational Television Inc.

Began Operation: Station operating; no on-air date

Personnel:

Wayne Ozio, Station Manager & Chief Engineer.

Jacqueline Orr, Production Coordinator.

Harold White, Traffic Manager.

Carol Tallent, Public Affairs Director.

KITU-TV
Beaumont
Ch. 34

Licensee: Community Educational Television Inc., PO Box 721582, Houston, TX 77272.

Studio: 11221 Interstate 10, Orange, TX 77630.

Mailing Address: PO Box 721582, Houston, TX 77272.

Phone: 409-745-3434.

Web Site: http://www.communityedtv.org

Technical Facilities: Channel No. 34 (590-596 MHz). Authorized power: 1175-kw max. visual, 117-kw aural. Antenna: 1025-ft above av. terrain, 1027-ft. above ground, 1047-ft. above sea level.

Latitude	30°	10'	41"
Longitude	93°	54'	26"

Transmitter: 1.15-mi. SW of Hwys. 1130 & 1136, near Vidor.

Note: Latitude and longitude coordinates shown are based on the North American Datum of 1927 (NAD 27) as currently required by the Mass Media Bureau of the FCC.

Satellite Earth Stations: Comark; Wegener C-band; Sony KC-band; Scientific-Atlanta receivers.

Ownership: Community Educational Television Inc.

Began Operation: June 20, 1986.

Personnel:

Wayne Ozio, Station Manager & Chief Engineer.

Jacqueline Orr, Production Coordinator.

Harold White, Traffic Manager.

Carol Tallent, Public Affairs Director.

KNCT
Belton
Ch. 46

Licensee: Central Texas College, PO Box 1800, Killeen, TX 76540-9990.

Studio: 6200 W. Central Texas Expwy., Killeen, TX 76549-4000.

Mailing Address: PO Box 1800, Killeen, TX 76540-9990.

Phone: 254-526-1176. **Fax:** 254-526-1850.

Email: max.rudolph@knct.org **Web Site:** http://www.knct.org

Technical Facilities: Channel No. 46 (662-668 MHz). Authorized power: 1480-kw max. visual, 148-kw aural. Antenna: 970-ft above av. terrain, 993-ft. above ground, 1009-ft. above sea level.

Latitude	30°	59'	12"
Longitude	97°	37'	47"

Transmitter: Ranch of A. E. Fant, S shore of Stillhouse Hollow Reservoir.

Note: Latitude and longitude coordinates shown are based on the North American Datum of 1927 (NAD 27) as currently required by the Mass Media Bureau of the FCC.

Satellite Earth Station: RCA; Collins, 10-meter C-band; Collins receivers.

Radio Stations(s): KNCT-FM.

Ownership: Central Texas College.

Began Operation: November 23, 1970.

Personnel:

Max Rudolph, General Manager.

Steve Sulzer, Chief Engineer.

Ruth Wedergren, Program Director.

Fred McNeilly, Promotions Director.

Christian Wohlfahrt, Production Manager.

Steve Benger, M/C Supervisor & Traffic Manager.

Pat McCray, Membership Director.

KNCT-DT
Belton
Ch. 38

Grantee: Central Texas College, PO Box 1800, Killeen, TX 76540.

Studio: 6200 W. Central Texas Expwy., Killeen, TX 76549.

Mailing Address: PO Box 1800, Killeen, TX 76540.

Phone: 254-526-1176. **Fax:** 254-526-1850.

Email: max.rudolph@knct.org **Web Site:** http://www.knct.org

Technical Facilities: Channel No. 38 (614-620 MHz). Authorized power: 200-kw max. visual, aural. Antenna: 1181-ft above av. terrain, 1118-ft. above ground, 2044-ft. above sea level.

Latitude	30°	59'	08"
Longitude	97°	37'	51"

Requests modification of CP for change to 1181-ft above av. terrain, 1010-ft. above ground, 1936-ft. above sea level; BMPEDT-20070918ABT.

Note: Latitude and longitude coordinates shown are based on the North American Datum of 1927 (NAD 27) as currently required by the Mass Media Bureau of the FCC.

Radio Stations(s): KNCT-FM.

Ownership: Central Texas College.

Began Operation: Station operating; no on-air date.

Personnel:

Max Rudolph, General Manager.

Steve Sulzer, Chief Engineer.

Ruth Wedergren, Program Director.

Fred McNeilly, Promotion Director.

Christian Wohlfahrt, Production Manager.

Steve Benger, M/C Supervisor & Traffic Manager.

Pat McCray, Membership Director.

KAMU-DT
College Station
Ch. 12

Licensee: Texas A & M U., 4244 TAMU, College Station, TX 77843.

Studio: Joe H. Moore Communication Center, 4244 TAMU, College Station, TX 77843.

Mailing Address: 4244 TAMU, Joe H. Moore Communication Center, College Station, TX 77843.

Phone: 979-845-5611. **Fax:** 979-845-1643.

Email: jon.bennett@kamu.tamu.edu **Web Site:** http://kamu.tamu.edu

Technical Facilities: Channel No. 12 (204-210 MHz). Authorized power: 3.2-kw visual, aural. Antenna: 344-ft above av. terrain, 344-ft. above ground, 659-ft. above sea level.

Latitude	30°	37'	47"
Longitude	96°	20'	33"

Transmitter: Hensel Park, Texas A & M U. campus.

Note: Latitude and longitude coordinates shown are based on the North American Datum of 1927 (NAD 27) as currently required by the Mass Media Bureau of the FCC.

Satellite Earth Stations: Comark; Vertex, 8.1-meter Ku-band; Andrew, 10-meter C-band; Standard Components receivers.

Ownership: Texas A & M U.

Began Operation: Station operating; no on-air date.

Personnel:

Dr. Rodney L. Zent, General Manager.

Anjel Vaughn, Assistant Director of Administration.

Jon P. Bennett, Station Manager & Program Director.

Wayne Pecena, Engineering Director.

Ken Nelson, Chief Engineer.

Elaine Hoyak, Development Director.

KAMU-TV
College Station
Ch. 15

Licensee: Texas A & M U., 4244 TAMU, College Station, TX 77843.

Studio: Joe H. Moore Communication Center, 4244 TAMU, College Station, TX 77843.

Mailing Address: 4244 TAMU, Joe H. Moore Communication Center, College Station, TX 77843.

Phone: 979-845-5611. **Fax:** 979-845-1643.

Email: jon.bennett@kamu.tamu.edu **Web Site:** http://kamu.tamu.edu

Technical Facilities: Channel No. 15 (476-482 MHz). Authorized power: 23.3-kw max. & 22.9-kw horizontal visual, 2.32-kw & 2.29-kw horizontal aural. Antenna: 390-ft above av. terrain, 377-ft. above ground, 690-ft. above sea level.

Latitude	30°	37'	48"
Longitude	96°	20'	33"

Transmitter: Hensel Park, College Station.

Note: Latitude and longitude coordinates shown are based on the North American Datum of 1927 (NAD 27) as currently required by the Mass Media Bureau of the FCC.

Satellite Earth Stations: Comark; Vertex, 8.1-meter Ku-band; Andrew, 10-meter C-band; Standard Components receivers.

Radio Stations(s): KAMU-FM (NPR).

Ownership: Texas A & M U.

Began Operation: February 15, 1970.

Personnel:

Dr. Rodney L. Zent, General Manager.

Anjel Vaughn, Assistant Director of Administration.

Jon P. Bennett, Station Manager & Program Director.

Ken Nelson, Chief Engineer.

Wayne Pecena, Engineering Director.

Elaine Hoyak, Development Director.

KEDT
Corpus Christi
Ch. 16

Licensee: South Texas Public Broadcasting System, 4455 S. Padre Island Dr., Suite 38, Corpus Christi, TX 78411.

Studio: 4455 S. Padre Island Dr., Suite 38, Corpus Christi, TX 78411.

Mailing Address: 4455 S. Padre Island Dr., Suite 38, Corpus Christi, TX 78411.

Phones: 361-855-2213; 800-307-5227. **Fax:** 361-855-3877.

Email: dejeanwhitney@kedt.org **Web Site:** http://www.kedt.org

Technical Facilities: Channel No. 16 (482-488 MHz). Authorized power: 1480-kw max. & 468-kw horizontal visual, 148-kw & 46.8-kw horizontal aural. Antenna: 970-ft above av. terrain, 996-ft. above ground, 1045-ft. above sea level.

Latitude	27°	39'	12"
Longitude	97°	33'	55"

Transmitter: NW corner of Chapman Ranch, 4.8-mi. SE of Petronila.

Note: Latitude and longitude coordinates shown are based on the North American Datum of 1927 (NAD 27) as currently required by the Mass Media Bureau of the FCC.

Satellite Earth Stations: Harris; Microdyne, 3.7-meter C-band; Andrew, 10-meter C-band; Collins receivers.

Radio Stations(s): KEDT-FM, 100-kw, 90.3 MHz, 802-ft.

Ownership: South Texas Public Broadcasting System.

Began Operation: October 15, 1972.

Personnel:

Don Dunlap, President & General Manager.

Cody Blount, Operations & Engineering Director.

Myra Lombardo, Vice President of Administration.

Bill Clough, News Operations Director.

Stewart Jacoby, Program Director.

Jeff Felts, Production Manager.

Donna Frank, Educational Services Director.

Michelle Salazar, Traffic Coordinator.

KEDT-DT
Corpus Christi
Ch. 23

Grantee: South Texas Public Broadcasting System, 4455 S. Padre Island Dr., Suite 38, Corpus Christi, TX 78411.

Studio: 4455 S. Padre Island Dr., Suite 38, Corpus Christi, TX 78411.

Mailing Address: 4455 S. Padre Island Dr., Suite 38, Corpus Christi, TX 78411.

Phones: 361-855-2213; 800-307-5227. **Fax:** 361-855-3877.

Email: dejeanwhitney@kedt.org **Web Site:** http://www.kedt.org

Technical Facilities: Channel No. 23 (524-530 MHz). Authorized power: 200-kw max. visual, aural. Antenna: 896-ft above av. terrain, 886-ft. above ground, 935-ft. above sea level.

Latitude	27°	39'	20"
Longitude	97°	33'	55"

Note: Latitude and longitude coordinates shown are based on the North American Datum of 1927 (NAD 27) as currently required by the Mass Media Bureau of the FCC.

Radio Stations(s): KEDT-FM, 100-kw, 90.3 MHz, 802-ft.

Ownership: South Texas Public Broadcasting System.

Began Operation: Station operating under Special Temporary Authority at 50-kw max. visual; no on-air date

Personnel:

Don Dunlap, President & General Manager.

Cody Blount, Operations & Engineering Director.

Myra Lombardo, Vice President of Administration.

Bill Clough, News Operations Director.

Stewart Jacoby, Program Director.

Jeff Felts, Production Manager.

Donna Frank, Educational Services Director.

Michelle Salazar, Traffic Coordinator.

KERA-DT
Dallas
Ch. 14

Licensee: North Texas Public Broadcasting Inc., 3000 Harry Hines Blvd., Dallas, TX 75201.

Studio: 3000 Harry Hines Blvd., Dallas, TX 75201.

Mailing Address: 3000 Harry Hines Blvd., Dallas, TX 75201.

Phone: 214-871-1390. **Fax:** 214-754-0635.

Email: bryan@kera.org **Web Site:** http://www.kera.org/

Technical Facilities: Channel No. 14 (470-476 MHz). Authorized power: 475-kw max. visual, aural. Antenna: 1640-ft above av. terrain, 1479-ft. above ground, 2277-ft. above sea level.

Latitude	32°	34'	43"
Longitude	96°	57'	12"

Transmitter: Approx. 0.7-mi. S of Cedar Hill.

Note: Latitude and longitude coordinates shown are based on the North American Datum of 1927 (NAD 27) as currently required by the Mass Media Bureau of the FCC.

Multichannel TV Sound: Stereo and separate audio program.

Satellite Earth Station: Andrew, 10-meter KC-band; General Instrument receivers.

Radio Stations(s): 90.1 FM.

Ownership: North Texas Public Broadcasting Inc.

Began Operation: December 1, 2000.

Personnel:

Mary Anne Alhadeff, President & Chief Executive Officer.

Kevin Martin, Executive Vice President & Chief Operations Officer.

Yolette Garcia, News Director.

Bill Ryan, Vice President, Technology.

Bill Young, Vice President, Programming.

Sharon Philippart, Vice President, Communications & Marketing.

Patricia Lyons, Vice President, Membership Development.

Debbie Diaz, Vice President, Corporate Development.

Deanna Collingwood, Interim Senior Vice President, Development.

Sylvia Komatsu, Senior Vice President, Content.

KERA-TV
Dallas
Ch. 13

Licensee: North Texas Public Broadcasting Inc., 3000 Harry Hines Blvd., Dallas, TX 75201.

Studio: 3000 Harry Hines Blvd., Dallas, TX 75201.

Mailing Address: 3000 Harry Hines Blvd., Dallas, TX 75201.

Phone: 214-871-1390. **Fax:** 214-754-0635.

Email: bryan@kera.org **Web Site:** http://www.kera.org

Technical Facilities: Channel No. 13 (210-216 MHz). Authorized power: 316-kw visual, aural. Antenna: 1708-ft above av. terrain, 1545-ft. above ground, 2344-ft. above sea level.

Latitude	32°	34'	43"
Longitude	96°	57'	12"

Transmitter: Approx. 0.7-mi. S of Cedar Hill.

Note: Latitude and longitude coordinates shown are based on the North American Datum of 1927 (NAD 27) as currently required by the Mass Media Bureau of the FCC.

Multichannel TV Sound: Stereo and separate audio program.

Satellite Earth Stations: Harris; United Satellite Systems, 3.8-meter C-band; Vertex, 6.1-meter Ku-band; Andrew, 10-meter C-band; Standard Communications, General Instrument receivers.

Radio Stations(s): KERA-FM, 95-kw, 90.1 MHz (No. 211).

News Service: AP.

Ownership: North Texas Public Broadcasting Inc.

Began Operation: September 11, 1960.

Personnel:

Mary Anne Alhadeff, President & Chief Executive Officer.

Kevin Martin, Executive Vice President & Chief Operations Officer.

Yolette Garcia, News Director.

Bill Ryan, Vice President, Technology.

Bill Young, Vice President, Programming.

Debbie Diaz, Vice President, Corporate Development.

Sharon Philippart, Vice President, Communications & Marketing.

Patricia Lyons, Vice President, Membership Development.

Deanne Collingwood, Interim Senior Vice President of Development.

Sylvia Komatsu, Senior Vice President, Content.

KDTN
Denton
Ch. 2

Licensee: Community Television Educators of DFW Inc., 3901 Hwy 121 S, Bedford, TX 76021.

Studio: 3901 Hwy. 121 S, Bedford, TX 76021.

Mailing Address: 3901 Hwy. 121 S, Bedford, TX 76021.

Phone: 817-571-1229. **Fax:** 817-571-7458.

Email: marcus.lamb@daystar.com **Web Site:** http://www.daystar.com

Technical Facilities: Channel No. 2 (54-60 MHz). Authorized power: 100-kw visual, 10-kw aural. Antenna: 1352-ft above av. terrain, 1158-ft. above ground, 1978-ft. above sea level.

Latitude	32°	35'	22"
Longitude	96°	58'	10"

Holds CP for change to 40-kw visual, 1774-ft above av. terrain, 1581-ft. above ground, 2399-ft. above sea level lat. 32° 35' 2", long. 96° 57' 48"; BMPET-20041216AAR.

Note: Latitude and longitude coordinates shown are based on the North American Datum of 1927 (NAD 27) as currently required by the Mass Media Bureau of the FCC.

Satellite Earth Stations: Harris; United Satellite Systems, 4.5-meter C-band; Andrew, 10-meter C-band; Standard Communications, Scientific-Atlanta, General Instrument receivers.

Ownership: Community Television Educators of DFW Inc.

Began Operation: September 1, 1988. Sale to present owner by North Texas Public Broadcasting Inc. approved by FCC October 24, 2003.

Personnel:

Gary Ferrell, Chief Executive Officer.

Rick J. Owen, Vice President & Chief Technology Officer.

Sam Cheng, Senior Vice President & Chief Financial Officer.

Evette Harris, Vice President & Marketing Director.

KDTN-DT
Denton
Ch. 43

Licensee: Community Television Educators of DFW Inc., 3901 Hwy 121 S, Bedford, TX 76021.

Studio: 3901 Hwy. 121 S, Bedford, TX 76021.

Mailing Address: 3901 Hwy. 121 S, Bedford, TX 76021.

Phone: 817-571-1229. **Fax:** 817-571-7458.

Email: marcus.lamb@daystar.com **Web Site:** http://www.daystar.com

Technical Facilities: Channel No. 43 (644-650 MHz). Authorized power: 1000-kw max. visual, aural. Antenna: 1621-ft above av. terrain, 1474-ft. above ground, 2288-ft. above sea level.

Latitude	32°	32'	35"
Longitude	96°	57'	32"

Note: Latitude and longitude coordinates shown are based on the North American Datum of 1927 (NAD 27) as currently required by the Mass Media Bureau of the FCC.

Ownership: Community Television Educators of DFW Inc.

Began Operation: August 12, 2004.

Personnel:

Gary Ferrell, Chief Executive Officer.

Rick J. Owen, Vice President & Chief Technology Officer.

Sam Cheng, Senior Vice President & Chief Financial Officer.

Evette Harris, Vice President & Marketing Director.

KCOS
El Paso
Ch. 13

Licensee: El Paso Public Television Foundation, 500 W. University Ave., El Paso, TX 79968-0650.

Studio: 950 Viscount Blvd, Ste A-440, El Paso, TX 79925.

Mailing Address: PO Box 26668, El Paso, TX 79926.

Phone: 915-590-1313. **Fax:** 915-590-5394.

Email: cbrush@kcostv.org **Web Site:** http://www.kcostv.org

Technical Facilities: Channel No. 13 (210-216 MHz). Authorized power: 229-kw & 195-kw horizontal visual, 22.9-kw & 19.5-kw horizontal aural. Antenna: 820-ft above av. terrain, 296-ft. above ground, 4916-ft. above sea level.

Latitude	31°	47'	17"
Longitude	106°	28'	46"

Transmitter: South slope of Franklin Mountain.

Note: Latitude and longitude coordinates shown are based on the North American Datum of 1927 (NAD 27) as currently required by the Mass Media Bureau of the FCC.

Satellite Earth Stations: Harris; Vertex, 4.6-meter Ku-band; Collins, 10-meter C-band; Standard Communications receivers.

Ownership: El Paso Public Television Foundation.

Began Operation: August 18, 1978.

Personnel:

Craig A. Brush, President & General Manager.

David Echaniz, Engineering Director.

Jay Pilant, Assistant Engineering Director.

Barbara Hakim, Vice President, Business Affairs.

Mike Seymour, Program Manager.

Louis Moreno, Marketing Manager.

Jim Heiney, Promotion & Public Relations Director.

Leticia Alderete, Production Manager.

Trasheita Tyler, Traffic Manager.

KCOS-DT
El Paso
Ch. 30

Licensee: El Paso Public Television Foundation, 500 W. University Ave., El Paso, TX 79968-0650.

Studio: 950 Viscount Blvd, Ste A-440, El Paso, TX 79925.

Mailing Address: PO Box 26668, El Paso, TX 79926.

Phone: 915-590-1313. **Fax:** 915-590-5394.

Email: cbrush@kcostv.org **Web Site:** http://www.kcostv.org

Technical Facilities: Channel No. 30 (566-572 MHz). Authorized power: 393-kw max. visual, aural. Antenna: 741-ft above av. terrain, 151-ft. above ground, 4813-ft. above sea level.

Latitude	31°	47'	15"
Longitude	106°	28'	47"

Note: Latitude and longitude coordinates shown are based on the North American Datum of 1927 (NAD 27) as currently required by the Mass Media Bureau of the FCC.

Ownership: El Paso Public Television Foundation.

Began Operation: Station operating; no on-air date

Personnel:

Craig Brush, President & General Manager.

David Echaniz, Engineering Director.

Jay Pilant, Assistant Engineering Director.

Barbara Hakim, Vice President, Business Affairs.

Mike Seymour, Program Manager.

Louis Moreno, Marketing Director.

Jim Heiney, Promotion & Public Relations Director.

Leticia Alderete, Production Manager.

Trasheita Tyler, Traffic Manager.

KSCE
El Paso
Ch. 38

Licensee: Channel 38 Christian TV, 6400 Escondido Dr., El Paso, TX 79912.

Studio: 6400 Escondido Dr., El Paso, TX 79912.

Mailing Address: 6400 Escondido Dr., El Paso, TX 79912.

Phone: 915-585-8838. **Fax:** 915-585-8841.

Email: ksce@aol.com **Web Site:** http://www.kscetv.com

Technical Facilities: Channel No. 38 (614-620 MHz). Authorized power: 50.1-kw max. visual, 5.01-kw aural. Antenna: 1828-ft above av. terrain, 173-ft. above ground, 5907-ft. above sea level.

Latitude	31°	48'	55"
Longitude	106°	29'	17"

Holds CP for change to 400-kw max. visual, 1827-ft above av. terrain, 299-ft. above ground, 5604-ft. above sea level lat. 31° 48' 19", long. 106° 28' 59"; BPET-20061121ACC.

Note: Latitude and longitude coordinates shown are based on the North American Datum of 1927 (NAD 27) as currently required by the Mass Media Bureau of the FCC.

Ownership: Channel 38 Christian TV.

Began Operation: April 15, 1989.

Personnel:

Grace Rendall, General Manager.

George Ovalle, Traffic Manager.

KSCE-DT
El Paso
Ch. 39

Licensee: Channel 38 Christian TV, 6400 Escondido Dr, El Paso, TX 79912.

Studio: 6400 Escondido, El Paso, TX 79912.

Mailing Address: 6400 Escondido Dr, El Paso, TX 79912.

Phone: 915-585-8838. **Fax:** 915-585-8841.

Email: ksce@aol.com **Web Site:** http://www.kscetv.com

Technical Facilities: Channel No. 39 (320-626 MHz). Authorized power: 50-kw max. visual, aural. Antenna: 164-ft above av. terrain, 174-ft. above ground, 590-ft. above sea level.

Latitude	31°	48'	55"
Longitude	106°	29'	17"

Requests modification of CP for change to 1827-ft above av. terrain, 299-ft. above ground, 5902-ft. above sea level lat. 31° 48' 19", long. 106° 28' 59"; BMPEDT-20060629AAR.

Note: Latitude and longitude coordinates shown are based on the North American Datum of 1927 (NAD 27) as currently required by the Mass Media Bureau of the FCC.

Ownership: Channel 38 Christian TV.

Began Operation: Station operating; no on-air date.

Personnel:

Grace Rendall, General Manager.

George Ovalle, Traffic Manager.

KLTJ
Galveston
Ch. 22

Licensee: Community TV Educators of Texas Inc., 3901 Hwy. 121 S, Bedford, TX 76021.

Studio: 1050 Gemini St., Houston, TX 77058.

Mailing Address: 1050 Gemini St., Houston, TX 77058.

Phone: 281-212-1022.

Email: dandria.banks@daystar.com

Technical Facilities: Channel No. 22 (518-524 MHz). Authorized power: 5000-kw max. visual, 500-kw aural. Antenna: 1857-ft above av. terrain, 1847-ft. above ground, 1870-ft. above sea level.

Latitude	29°	17'	56"
Longitude	95°	14'	11"

Note: Latitude and longitude coordinates shown are based on the North American Datum of 1927 (NAD 27) as currently required by the Mass Media Bureau of the FCC.

Ownership: Word of God Fellowship Inc.

Began Operation: July 24, 1989. Sale to present owner by Go Inc. approved by FCC October 18, 1999.

Personnel:

Lugderio D'Orville, Traffic Manager.

D'Andria Banks, Financial Manager.

Byron Gehret, Production Manager.

KLTJ-DT
Galveston
Ch. 23

Grantee: Community TV Educators of Texas Inc., 3901 Hwy. 121 S, Bedford, TX 76021.

Studio: 1050 Gemini St., Houston, TX 77058.

Mailing Address: 1050 Gemini St., Houston, TX 77058.

Phone: 281-212-1022.

Email: dandria.banks@daystar.com

Technical Facilities: Channel No. 23 (524-530 MHz). Authorized power: 2-kw max. visual, aural. Antenna: 1900-ft above av. terrain, 1883-ft. above ground, 1960-ft. above sea level.

Latitude	29°	34'	15"
Longitude	95°	30'	37"

Note: Latitude and longitude coordinates shown are based on the North American Datum of 1927 (NAD 27) as currently required by the Mass Media Bureau of the FCC.

Ownership: Word of God Fellowship Inc.

Began Operation: Station operating; no on-air date.

Personnel:

Lugderio D'Orville, Traffic Manager.

D'Andria Banks, Financial Manager.

Byron Gehret, Production Manager.

KLUJ-DT
Harlingen
Ch. 34

Licensee: Community Educational Television Inc., PO Box 721582, Houston, TX 77272.

Mailing Address: PO Box 721582, Houston, TX 77272.

Phone: 956-425-4225. **Fax:** 956-412-1740.

Email: klujtv@xanadu2.net

Technical Facilities: Channel No. 34 (590-596 MHz). Authorized power: 45-kw max. visual, aural. Antenna: 928-ft above av. terrain, 928-ft. above ground, 978-ft. above sea level.

Latitude	26°	13'	00"
Longitude	97°	46'	48"

Transmitter: Side of KLUJ(TV) tower, 1.5-mi. WSW of intersection of Wilson Tract & Primera.

Note: Latitude and longitude coordinates shown are based on the North American Datum of 1927 (NAD 27) as currently required by the Mass Media Bureau of the FCC.

Ownership: Community Educational Television Inc.

Began Operation: Station operating; no on-air date.

Personnel:

Margie Gonzales, Station Manager.

Harry Thielemann, Chief Engineer.

Naomi Chapa, Public Relations Director.

KLUJ-TV
Harlingen
Ch. 44

Licensee: Community Educational Television Inc., 1920 Al Coneway Dr., Harlingen, TX 78550.

Studio: 1920 Al Coneway Dr., Suite 117, Harlingen, TX 78550.

Mailing Address: 1770 St James Place, Houston, TX 77272.

Phone: 956-425-4225. **Fax:** 956-412-1740.

Email: klujtv@xanadu2.net

Technical Facilities: Channel No. 44 (650-656 MHz). Authorized power: 1738-kw max. visual, 174-kw aural. Antenna: 971-ft above av. terrain, 972-ft. above ground, 1017-ft. above sea level.

Latitude	26°	13'	00"
Longitude	97°	46'	48"

Transmitter: 1.5-mi. WSW of intersection of Wilson Tract & Primera Rd., near Primera.

Note: Latitude and longitude coordinates shown are based on the North American Datum of 1927 (NAD 27) as currently required by the Mass Media Bureau of the FCC.

Satellite Earth Station: Ampex; Vertex, 6-meter KC-band; Standard Agile Omni receivers.

Ownership: Community Educational Television Inc.

Began Operation: June 25, 1984.

Personnel:

Margie Gonzales, Station Manager.

Harry Thielemann, Chief Engineer.

Naomi Chapa, Public Relations Director.

KMBH
Harlingen
Ch. 60

Licensee: RGV Educational Broadcasting Inc., PO Box 2147, Harlingen, TX 78551.

Studio: 1701 Tennessee Ave., Harlingen, TX 78550.

Mailing Address: PO Box 2147, Harlingen, TX 78551.

Phone: 956-421-4111. **Fax:** 956-421-4150.

Email: johnross@kmbh.org **Web Site:** http://www.kmbh.org

Technical Facilities: Channel No. 60 (746-752 MHz). Authorized power: 2257.93-kw max. visual, 225.79-kw aural. Antenna: 1221-ft above av. terrain, 1244-ft. above ground, 1774-ft. above sea level.

Latitude	26°	07'	14"
Longitude	97°	49'	18"

Transmitter: Hwy. 506, 2-mi. S of La Feria.

Note: Latitude and longitude coordinates shown are based on the North American Datum of 1927 (NAD 27) as currently required by the Mass Media Bureau of the FCC.

Satellite Earth Stations: SatCom, 5-meter C-band; Comtech, 5-meter C-band; Scientific-Atlanta, Microdyne receivers.

Radio Stations(s): KMBH-FM, 3-kw, 88.9 MHZ, 298-ft.

News Service: NPR.

Ownership: RGV Educational Broadcasting Inc.

Began Operation: Station operating; no on-air date.

Personnel:

Pedro Briseno, President & General Manager.

John Ross, Chief Engineer.

Olanna Lee Alcalde, Business Manager.

Astrid Valderas, Membership Manager.

Claudia Saenz, Underwriting.

Xavier Alegria, TV Producer.

KMBH-DT
Harlingen
Ch. 38

Licensee: RGV Educational Broadcasting Inc., PO Box 2147, Harlingen, TX 78551.

Studio: 1701 Tennessee Ave., Harlingen, TX 78550.

Mailing Address: PO Box 2147, Harlingen, TX 78551.

Phone: 956-421-4111. **Fax:** 956-421-4150.

Email: johnross@kmbh.org **Web Site:** http://www.kmbh.org

Technical Facilities: Channel No. 38 (614-620 MHz). Authorized power: 1000-kw max. visual, aural. Antenna: 1134-ft above av. terrain, 1130-ft. above ground, 1182-ft. above sea level.

Latitude	26°	07'	14"
Longitude	97°	49'	18"

Note: Latitude and longitude coordinates shown are based on the North American Datum of 1927 (NAD 27) as currently required by the Mass Media Bureau of the FCC.

Ownership: RGV Educational Broadcasting Inc.

Began Operation: Station operating; no on-air date.

Personnel:

Pedro Briseno, President & General Manager.

John Ross, Chief Engineer.

Dianna Alcalde, Business Manager.

Xavier Alegria, TV Producer.

Claudia Saenz, Underwriter.

Astrid Valderas, Membership Manager.

KETH-DT
Houston
Ch. 24

Licensee: Community Educational Television Inc., 10902 S. Wilcrest Dr., Houston, TX 77099.

Studio: 10902 S. Wilcrest Dr., Houston, TX 77099.

Mailing Address: 10902 S. Wilcrest Dr., Houston, TX 77099.

Phone: 281-561-5828. **Fax:** 281-561-9793.

Email: manager@communityedtv.org **Web Site:** http://www.communityedtv.org

Technical Facilities: Channel No. 24 (530-536 MHz). Authorized power: 900-kw max. visual, aural. Antenna: 1900-ft above av. terrain, 1883-ft. above ground, 1960-ft. above sea level.

Latitude	29°	34'	15"
Longitude	95°	30'	37"

Note: Latitude and longitude coordinates shown are based on the North American Datum of 1927 (NAD 27) as currently required by the Mass Media Bureau of the FCC.

Ownership: Community Educational Television Inc.

Began Operation: Station operating; no on-air date

Personnel:

Laura Hanks, Dperations Manager.

Rod Hardy, Chief Engineer.

Brenda Wilkes, Production Manager.

Heather Hammond, Traffic Manager.

KETH-TV
Houston
Ch. 14

Licensee: Community Educational Television Inc., 10902 S. Wilcrest Dr., Houston, TX 77099.

Studio: 10902 S. Wilcrest Dr., Houston, TX 77099.

Mailing Address: 10902 S. Wilcrest Dr., Houston, TX 77099.

Phone: 281-561-5828. **Fax:** 281-561-9793.

Email: manager@communityedtv.org **Web Site:** http://www.communityedtv.org

Technical Facilities: Channel No. 14 (470-476 MHz). Authorized power: 4457-kw max. visual, 445.7-kw aural. Antenna: 1437-ft above av. terrain, 1414-ft. above ground, 1489-ft. above sea level.

Latitude	29°	33'	25"
Longitude	95°	30'	04"

Transmitter: 3101 Senior Rd.

Note: Latitude and longitude coordinates shown are based on the North American Datum of 1927 (NAD 27) as currently required by the Mass Media Bureau of the FCC.

Satellite Earth Station: Townsend; Vertex, 6-meter C-band; Wegener receivers.

Ownership: Community Educational Television Inc.

Began Operation: July 16, 1987.

Personnel:

Laura Hanks, Dperations Manager.

Rod Hardy, Chief Engineer.

Brenda Wilkes, Productions Manager.

Heather Hammond, Traffic Manager.

KUHT
Houston
Ch. 8

Licensee: U. of Houston System, 4343 Elgin St., Houston, TX 77204.

Studio: 4343 Elgin St., Houston, TX 77204-0008.

Mailing Address: 4343 Elgin St., Houston, TX 77204-0008.

Phone: 713-748-8888. **Fax:** 713-743-8867.

Email: jhesse@houstonpbs.org **Web Site:** http://www.houstonpbs.org

Technical Facilities: Channel No. 8 (180-186 MHz). Authorized power: 316-kw visual, 69.52-kw aural. Antenna: 1851-ft above av. terrain, 1970-ft. above ground, 1916-ft. above sea level.

Latitude	29°	34'	28"
Longitude	95°	29'	37"

Transmitter: 4-mi. SE of Missouri City.

Note: Latitude and longitude coordinates shown are based on the North American Datum of 1927 (NAD 27) as currently required by the Mass Media Bureau of the FCC.

Multichannel TV Sound: Stereo and separate audio program.

Satellite Earth Station: Harris; Andrew, 10-meter KC-band; Vertex, Scientific-Atlanta, Harris receivers.

Radio Stations(s): KUHF, 100-kw, 88.7 MHz (No. 204), 1750-ft.

News Services: NPR, APRN.

Ownership: U. of Houston.

Began Operation: May 12, 1953.

Personnel:

John Hesse, General Manager.

Steve Pyndus, Operations Director.

Marty Kirkland, Engineering Director.

Bill Anderson, Chief Engineer.

Georgeann Smith, Business & Finance Director.

Ken Lawrence, Program Director.

Gary Nilsen, On-Air Promotion Manager.

Francisco Castro, Production Manager.

Debra Collins, Development Director.

Lorraine Baylous, Traffic Coordinator.

KUHT-DT
Houston
Ch. 9

Licensee: U. of Houston System, 4343 Elgin St., Houston, TX 77204.

Studio: 4343 Elgin St., Houston, TX 77204.

Mailing Address: 4343 Elgin St., Houston, TX 77204.

Phone: 713-748-8888. **Fax:** 713-743-8867.

Email: jhesse@houstonpbs.org **Web Site:** http://www.houstonpbs.org

Technical Facilities: Channel No. 9 (186-192 MHz). Authorized power: 8.4-kw visual, aural. Antenna: 1850-ft above av. terrain, 1841-ft. above ground, 1916-ft. above sea level.

Latitude	29°	34'	28"
Longitude	95°	29'	37"

Transmitter: 4-mi. SE of Missouri City.

Note: Latitude and longitude coordinates shown are based on the North American Datum of 1927 (NAD 27) as currently required by the Mass Media Bureau of the FCC.

Ownership: U. of Houston.

Began Operation: May 1, 2001.

Personnel:

John Hesse, General Manager.

Steve Pyndus, Dperations Director.

Marty Kirkland, Engineering Director.

Bill Anderson, Chief Engineer.

Georgeann Smith, Business & Finance Director.

Ken Lawrence, Program Director.

Gary Nilsen, Dn-Air Promotion Manager.

Francisco Castro, Production Manager.

Oebra Collins, Development Director.

Lorraine Baylous, Traffic Manager.

KTXT-DT
Lubbock
Ch. 39

Licensee: Texas Tech U., PO Box 42161, Lubbock, TX 79409.

Studio: 17th & Indiana, Lubbock, TX 79409.

Mailing Address: PO Box 42161, Lubbock, TX 79409.

Phone: 806-742-2209. **Fax:** 806-742-1274.

Email: pat.cates@ttu.edu **Web Site:** http://www.ktxt.org

Technical Facilities: Channel No. 39 (320-626 MHz). Authorized power: 890-kw max. visual, aural. Antenna: 469-ft above av. terrain, 476-ft. above ground, 3701-ft. above sea level.

Latitude	33°	34'	55"
Longitude	101°	53'	25"

Transmitter: Texas Tech U. campus.

Note: Latitude and longitude coordinates shown are based on the North American Datum of 1927 (NAD 27) as currently required by the Mass Media Bureau of the FCC.

Ownership: Texas Tech U.

Began Operation: Station operating; no on-air date.

Personnel:

Pat Cates, General Manager.

Patricia Guy, Promotion Director.

Tim Chambers, Development Manager.

Sheryl Headlee, Traffic Manager.

Eric Voyles, Accountant.

Martin Quintero, Chief Engineer.

Michelle Dillard, Program Manager.

KTXT-TV
Lubbock
Ch. 5

Licensee: Texas Tech U., PO Box 42161, Lubbock, TX 79409-2161.

Studio: Texas Tech Campus, 17th & Indiana, Lubbock, TX 79409.

Mailing Address: PO Box 42161, Lubbock, TX 79409.

Phone: 806-742-2209. **Fax:** 806-742-1274.

Email: pat.cates@ttu.edu **Web Site:** http://www.ktxt.org

Technical Facilities: Channel No. 5 (76-82 MHz). Authorized power: 100-kw visual, 25-kw aural. Antenna: 801-ft above av. terrain, 817-ft. above ground, 4042-ft. above sea level.

Latitude	33°	34'	55"
Longitude	101°	53'	25"

Transmitter: Texas Tech campus.

Note: Latitude and longitude coordinates shown are based on the North American Datum of 1927 (NAD 27) as currently required by the Mass Media Bureau of the FCC.

Satellite Earth Station: Harris; Collins, 10-meter; Westinghouse, DX Engineering, Collins, Apollo receivers.

Radio Stations(s): KTXT-FM, 10-kw, 88.1 MHz (No. 201), KDHM-FM, 10-kw, 89.1 MHz.

Ownership: Texas Tech U.

Began Operation: October 16, 1962.

Personnel:

Pat Cates, General Manager.

Martin Quintero, Chief Engineer.

Michelle Dillard, Program Manager.

Patricia Guy, Promotion Director.

Tim Chambers, Development Manager.

Sheryl Headlee, Traffic Manager.

Eric Voyles, Accountant.

KPBT-DT
Odessa
Ch. 22

Licensee: Permian Basin Public Telecommunications Inc., 550 W. Texas Ave., Suite 800, Midland, TX 79764.

Studio: 302 E. 29th St., Odessa, TX 79762.

Mailing Address: PO Box 8940, Midland, TX 79708-8940.

Phone: 432-580-0036. **Fax:** 432-334-3756.

Email: ddowdy@kpbt.org **Web Site:** http://www.kpbt.org

Technical Facilities: Channel No. 22 (518-524 MHz). Authorized power: 50-kw max. visual, aural. Antenna: 262-ft above av. terrain, 276-ft. above ground, 3189-ft. above sea level.

Latitude	31°	51'	58"
Longitude	102°	22'	48"

Transmitter: 201 University Blvd.

Note: Latitude and longitude coordinates shown are based on the North American Datum of 1927 (NAD 27) as currently required by the Mass Media Bureau of the FCC.

Ownership: Permian Basin Public Telecommunications Inc.

Began Operation: Station operating; no on-air date.

Personnel:

Dapne Dowdy, General Manager.

Al Harris, Chief Engineer.

Amy Lynch, Program Director & Traffic Manager.

Chuck Hornung, Ready-To-Learn Director.

KPBT-TV
Odessa
Ch. 36

Licensee: Permian Basin Public Telecommunications Inc., 550 W. Texas Ave., Suite 800, Midland, TX 79764.

Studio: 302 E. 29th St., Odessa, TX 79762.

Mailing Address: PO Box 8940, Midland, TX 79708-8940.

Phone: 432-580-0036. **Fax:** 432-334-3756.

Email: ddowdy@kpbt.org **Web Site:** http://www.kpbt.org

Technical Facilities: Channel No. 36 (602-608 MHz). Authorized power: 515-kw max. visual, 51.5-kw aural. Antenna: 307-ft above av. terrain, 317-ft. above ground, 3207-ft. above sea level.

Latitude	31°	51'	59"
Longitude	102°	22'	50"

Transmitter: 201 W. University Blvd., Odessa.

Note: Latitude and longitude coordinates shown are based on the North American Datum of 1927 (NAD 27) as currently required by the Mass Media Bureau of the FCC.

Satellite Earth Station: SatCom, 7-meter C-band.

Radio Stations(s): KOCV-FM, 5-kw, 91.3 MHz, 300-ft.

Ownership: Permian Basin Public Telecommunications Inc.

Began Operation: March 24, 1986. Sale to present owner by Ector County Independent School District approved by FCC November 22, 2005. Sale to Ector County Independent School District from Odessa Junior College District approved by FCC January 14, 2004.

Personnel:

Daphne Dowdy, General Manager.

Al Harris, Chief Engineer.

Amy Lynch, Program Director & Traffic Manager.

Chuck Hornung, Ready-To-Learn Director.

KHCE-DT
San Antonio
Ch. 16

Licensee: San Antonio Community Educational TV Inc., PO Box 721582, Houston, TX 77272.

Studio: 15533 Capital Port Dr., San Antonio, TX 78249.

Mailing Address: PO Box 691246, San Antonio, TX 78269.

Phone: 210-479-0123. **Fax:** 210-492-5679.

Email: drogers@khce.org **Web Site:** http://www.khce.org

Technical Facilities: Channel No. 16 (482-488 MHz). Authorized power: 500-kw max. visual, aural. Antenna: 1007-ft above av. terrain, 1001-ft. above ground, 1541-ft. above sea level.

Latitude	29°	17'	24"
Longitude	98°	15'	20"

Transmitter: 1.8-mi. ENE of intersection of SR 1604 & U.S. Rte. 181, near Elmendorf.

Note: Latitude and longitude coordinates shown are based on the North American Datum of 1927 (NAD 27) as currently required by the Mass Media Bureau of the FCC.

Ownership: San Antonio Community Educational TV Inc.

Began Operation: March 1, 2005.

Personnel:

Dorcas Rogers, Station Manager.

Adam Mendez, Traffic & Operations Manager.

Javier Moreno, Program Director.

Jessica Mathews, Production Manager.

Eddie Gonzales, Public Affairs Director.

KHCE-TV
San Antonio
Ch. 23

Licensee: San Antonio Community Educational TV Inc., PO Box 721582, Houston, TX 77272.

Studio: 15533 Capital Port Dr., San Antonio, TX 78249.

Mailing Address: PO Box 691246, San Antonio, TX 78269.

Phone: 210-479-0123. **Fax:** 210-492-5679.

Email: drogers@khce.org **Web Site:** http://www.khce.org

Technical Facilities: Channel No. 23 (524-530 MHz). Authorized power: 2032-kw max. visual, aural. Antenna: 1073-ft above av. terrain, 1066-ft. above ground, 1604-ft. above sea level.

Latitude	29°	17'	24"
Longitude	98°	15'	20"

Transmitter: 1.8-mi. ENE of intersection of SR 1604 & U.S. Rte. 181, near Elmendorf.

Note: Latitude and longitude coordinates shown are based on the North American Datum of 1927 (NAD 27) as currently required by the Mass Media Bureau of the FCC.

Ownership: San Antonio Community Educational TV Inc.

Began Operation: July 9, 1989.

Personnel:

Dorcas Rogers, Station Manager.

Adam Mendez, Traffic & Operations Manager.

Javier Moreno, Program Director.

Jessica Mathews, Production Manager.

Eddie Gonzales, Public Affairs Director.

KLRN
San Antonio
Ch. 9

Licensee: Alamo Public Telecommunications Council, PO Box 9, San Antonio, TX 78291-0009.

Studio: 501 Broadway, San Antonio, TX 78215.

Mailing Address: PO Box 9, San Antonio, TX 78291-0009.

Phone: 210-270-9000. **Fax:** 210-270-9078.

Email: info@klrn.org **Web Site:** http://www.klrn.org

Technical Facilities: Channel No. 9 (186-192 MHz). Authorized power: 302-kw visual, 30.8-kw aural. Antenna: 930-ft above av. terrain, 1051-ft. above ground, 1541-ft. above sea level.

Latitude	29°	19'	33"
Longitude	98°	21'	25"

Transmitter: Calaveras Lake at 9445 S. Foster Rd., San Antonio.

Note: Latitude and longitude coordinates shown are based on the North American Datum of 1927 (NAD 27) as currently required by the Mass Media Bureau of the FCC.

Multichannel TV Sound: Stereo and separate audio program.

Satellite Earth Station: Harris; SatCom, 7-meter C-band; Standard Communications, Scientific-Atlanta receivers.

Ownership: Alamo Public Telecommunications Council.

Began Operation: September 10, 1962.

Personnel:

Joanne Winik, President & General Manager.

Lewis Miller, Vice President, Engineering.

Patrick A. Lopez, Vice President, Financial.

Charles Vaughn, Senior Vice President, Telecommunications & Programming.

Julie Feuerbacher, Vice President, Marketing.

Lisa McGrath, Vice President, Education.

Ellen Evans, Public Relations Director.

KLRN-DT
San Antonio
Ch. 8

Licensee: Alamo Public Telecommunications Council, PO Box 9, San Antonio, TX 78291-0009.

Studio: 501 Broadway, San Antonio, TX 78215.

Mailing Address: PO Box 9, San Antonio, TX 78291-0009.

Phone: 210-270-9000. **Fax:** 210-270-9078.

Email: info@klrn.org **Web Site:** http://www.klrn.org

Technical Facilities: Channel No. 8 (180-186 MHz). Authorized power: 8.3-kw visual, aural. Antenna: 848-ft above av. terrain, 916-ft. above ground, 1411-ft. above sea level.

Latitude	29°	19'	38.1"
Longitude	98°	21'	17.0"

Note: Latitude and longitude coordinates shown are based on the North American Datum of 1927 (NAD 27) as currently required by the Mass Media Bureau of the FCC.

Satellite Earth Station: Harris; SatCom, 7-meter C-band; Standard Communications, Scientific-Atlanta receivers.

Ownership: Alamo Public Telecommunications Council.

Began Operation: Station operating; no on-air date.

Personnel:

Joanne Winik, President & General Manager.

Lewis Miller, Vice President, Engineering.

Patrick A. Lopez, Vice President, Financial.

Charles Vaughn, Senior Vice President, Telecommunications & Programming.

Julie Feuerbacher, Vice President, Marketing.

Lisa McGrath, Vice President, Education.

Ellen Evans, Public Relations Director.

KWBU-DT
Waco
Ch. 20

Licensee: Brazos Valley Public Broadcasting Foundation, One Bear Place, Suite 97296, Waco, TX 76798.

Studio: Castellaw Communications Bldg, One Bear Pl, Ste 97296, Waco, TX 76798-7296.

Mailing Address: One Bear Pl, Ste 97296, Waco, TX 76798.

Phone: 254-710-3472. **Fax:** 254-710-3874.

Email: clare@kwbu.org **Web Site:** http://www.kwbu.org/tv

Technical Facilities: Channel No. 20 (506-512 MHz). Authorized power: 700-kw max. visual, aural. Antenna: 1047-ft above av. terrain, 959-ft. above ground, 1719-ft. above sea level.

Latitude	31°	19'	17"
Longitude	97°	20'	40"

Note: Latitude and longitude coordinates shown are based on the North American Datum of 1927 (NAD 27) as currently required by the Mass Media Bureau of the FCC.

Radio Stations(s): KWBU-FM 103.3.

Ownership: Brazos Valley Public Broadcasting Foundation.

Began Operation: Station operating; no on-air date.

Personnel:

Polly Anderson, President & Chief Executive Officer.

Clare Paul, Station Manager.

Ashley Kortis, Corporate Support Director.

Anthony Poole, Chief Engineer.

Carla Hervey, Business Affairs Manager.

Barbara Hunter, Membership Director.

KWBU-TV
Waco
Ch. 34

Licensee: Brazos Valley Public Broadcasting Foundation, One Bear Place, Suite 97296, Waco, TX 76798.

Studio: Castellaw Communications Bldg, One Bear Pl, Ste 97296, Waco, TX 76798-7296.

Mailing Address: One Bear Pl, Ste 97296, Waco, TX 76798.

Phone: 254-710-3472. **Fax:** 254-710-3874.

Email: clare@kwbu.org **Web Site:** http://www.kwbu.org/tv

Technical Facilities: Channel No. 34 (590-596 MHz). Authorized power: 1950-kw max. visual, aural. Antenna: 1046-ft above av. terrain, 959-ft. above ground, 1718-ft. above sea level.

Latitude	31°	19'	17"
Longitude	97°	20'	40"

Transmitter: 1.4-mi. N of Moody on FM 2113.

Note: Latitude and longitude coordinates shown are based on the North American Datum of 1927 (NAD 27) as currently required by the Mass Media Bureau of the FCC.

Radio Stations(s): KWBU-FM, 103.3 MHz.

Ownership: Brazos Valley Public Broadcasting Foundation.

Began Operation: May 22, 1989.

Personnel:

Polly Anderson, President & Chief Executive Officer.

Clare Paul, Station Manager.

Ashley Kortis, Corporate Support Director.

Carla Hervey, Business Affairs Manager.

Barbara Hunter, Membership Director.

Anthony Poole, Chief Engineer.

Utah

KUEN
Ogden
Ch. 9

Licensee: Utah State Board of Regents, 101 S Wasatch Dr, Eccles Broadcast Center, Salt Lake City, UT 84112.

Studio: 101 Wasatch Dr., Salt Lake City, UT 84112.

Mailing Address: 101 S Wasatch Dr, Eccles Broadcast Center, Salt Lake City, UT 84112.

Phone: 801-581-2999. **Fax:** 801-585-6105.

Email: mplace@uen.org **Web Site:** http://www.uen.org/tv

Technical Facilities: Channel No. 9 (186-192 MHz). Authorized power: 186-kw visual, 16.6-kw aural. Antenna: 2931-ft above av. terrain, 78-ft. above ground, 8529-ft. above sea level.

Latitude	40°	36'	30"
Longitude	112°	09'	34"

Transmitter: Mount Vision, Oquirrh Mountains, 17-mi. SW of Salt Lake City.

Note: Latitude and longitude coordinates shown are based on the North American Datum of 1927 (NAD 27) as currently required by the Mass Media Bureau of the FCC.

Satellite Earth Station: Townsend; Collins, 10-meter; Standard Communications, M/A-Com receivers.

Ownership: U. of Utah.

Began Operation: December 1, 1986.

Personnel:

Stephen Hess, General Manager.

Phil Titus, Engineering Director.

Larry Smith, Business Manager.

Kyle Anderson, Program Director.

Bill Kucera, Promotion & Marketing Director.

Laura Hunter, Director.

KUEN-DT
Ogden
Ch. 36

Licensee: Utah State Board of Regents, 101 S Wasatch Dr, Eccles Broadcast Center, Salt Lake City, UT 84112.

Studio: 101 Wasatch Dr., Salt Lake City, UT 84112.

Mailing Address: 101 S Wasatch Dr, Eccles Broadcast Center, Salt Lake City, UT 84112.

Phone: 801-581-2999. **Fax:** 801-585-6105.

Email: mplace@uen.org **Web Site:** http://www.uen.org/tv

Technical Facilities: Channel No. 36 (602-608 MHz). Authorized power: 200-kw max. visual, aural. Antenna: 4157-ft above av. terrain, 287-ft. above ground, 9322-ft. above sea level.

Latitude	40°	39'	33"
Longitude	112°	12'	07"

Transmitter: Farnsworth Peak, 6.2-mi. SW of Magna.

Note: Latitude and longitude coordinates shown are based on the North American Datum of 1927 (NAD 27) as currently required by the Mass Media Bureau of the FCC.

Ownership: U. of Utah.

Began Operation: Station operating; no on-air date.

Personnel:

Stephen Hess, General Manager.

Laura Hunter, Director.

Phil Titus, Engineering Director.

Larry Smith, Business Manager.

Kyle Anderson, Program Director.

Bill Kucera, Promotion & Marketing Director.

KBYU-DT
Provo
Ch. 44

Licensee: Brigham Young U., 2000 Ironton Blvd, Provo, UT 84606.

Studio: Room C-302, Harris Fine Arts Center, Provo, UT 84602.

Mailing Address: Brigham Young U., Harris Fine Arts Center C-302, Provo, UT 84602.

Phones: 801-422-8450; 800-298-5298. **Fax:** 801-422-8478.

Web Site: http://www.kbyutv.org

Technical Facilities: Channel No. 44 (650-656 MHz). Authorized power: 346-kw max. visual, aural. Antenna: 4124-ft above av. terrain, 256-ft. above ground, 9291-ft. above sea level.

Latitude	40°	39'	33"
Longitude	112°	12'	07"

Holds CP for change to 402.8-kw max. visual; BPEDT-20060120ADA.

Note: Latitude and longitude coordinates shown are based on the North American Datum of 1927 (NAD 27) as currently required by the Mass Media Bureau of the FCC.

Ownership: Brigham Young U.

Began Operation: Station operating; no on-air date.

Personnel:

Derek Marquis, General Manager.

Wes Sims, News Director.

Brian Leisson, Chief Engineer.

Dennis L. Paxman, Business Manager.

Diena Simmons, Programming Director.

Michael Hunter, Head Producer.

Jim Bell, Creative & Information Services Manager.

Wade Ashton, Administrative Services & Personnel Manager.

KBYU-TV
Provo
Ch. 11

Licensee: Brigham Young U., 2000 Ironton Blvd, Provo, UT 84606.

Studio: Room C-302, Harris Fine Arts Center, Provo, UT 84602.

Mailing Address: Brigham Young U., Harris Fine Arts Center C-302, Provo, UT 84602.

Phones: 801-422-8450; 800-298-5298. **Fax:** 801-422-8478.

Web Site: http://www.kbyutv.org

Technical Facilities: Channel No. 11 (198-204 MHz). Authorized power: 162-kw visual, 32.4-kw aural. Antenna: 2943-ft above av. terrain, 89-ft. above ground, 8556-ft. above sea level.

Latitude	40°	36'	28"
Longitude	112°	09'	33"

Transmitter: Mount Vision, approx. 37-mi. NW of Provo.

Note: Latitude and longitude coordinates shown are based on the North American Datum of 1927 (NAD 27) as currently required by the Mass Media Bureau of the FCC.

Multichannel TV Sound: Stereo and separate audio program.

Satellite Earth Stations: Harris; Scientific-Atlanta, 4.7-meter C-band; Andrew, 10-meter C-band; Scientific-Atlanta, Andrew receivers.

Radio Stations(s): KBYU-FM, 32-kw, 89.1 MHz (No. 206), 2912-ft.

News Service: UPI.

Ownership: Brigham Young U.

Began Operation: November 15, 1965.

Personnel:

Derek Marquis, General Manager.

Wes Sims, News Director.

Brian Leisson, Chief Engineer.

Dennis L. Paxman, Business Manager.

Diena Simmons, Programming Director.

Michael Hunter, Head Producer.

Jim Bell, Creative & Information Services Manager.

Wade Ashton, Administrative Services & Personnel Manager.

KUES-DT
Richfield
Ch. 19

Licensee: U. of Utah, 101 S Wasatch Dr, Eccles Broadcast Center, Salt Lake City, UT 84112.

Studio: 101 S Wasatch Dr., Salt Lake City, UT 84112.

Mailing Address: 101 S Wasatch Dr, Eccles Broadcast Center, Salt Lake City, UT 84112.

Phones: 801-581-7777; 801-561-3064. **Fax:** 801-585-5096.

Email: cmorris@media.utah.edu **Web Site:** http://www.kued.org

Technical Facilities: Channel No. 19 (500-506 MHz). Authorized power: 1.2-kw max. visual, 0.33-kw aural. Antenna: 1447-ft above av. terrain, 56-ft. above ground, 8816-ft. above sea level.

Latitude	38°	38'	04"
Longitude	112°	03'	33"

Transmitter: 3.5-mi. E of Monroe.

Note: Latitude and longitude coordinates shown are based on the North American Datum of 1927 (NAD 27) as currently required by the Mass Media Bureau of the FCC.

Multichannel TV Sound: Stereo and separate audio program.

Ownership: U. of Utah.

Began Operation: July 1, 2000. Digital station operating on analog allotment.

Personnel:

Larry S. Smith, General Manager.

Philip Titus, Chief Engineer.

Scott Chaffin, Program & Broadcasting Director.

Paige Meriwether, Development Director.

Mary Dickson, Creative Services Director.

KUED
Salt Lake City
Ch. 7

Licensee: U. of Utah, 101 S Wasatch Dr, Eccles Broadcast Center, Salt Lake City, UT 84112.

Studio: 101 Wasatch Dr., U. of Utah, Salt Lake City, UT 84112.

Mailing Address: 101 S Wasatch Dr, Eccles Broadcast Center, Salt Lake City, UT 84112.

Phone: 801-581-7777. **Fax:** 801-585-5096.

Email: askkued@kued.org **Web Site:** http://www.kued.org

Technical Facilities: Channel No. 7 (174-180 MHz). Authorized power: 155-kw visual, 24.8-kw aural. Antenna: 3000-ft above av. terrain, 204-ft. above ground, 8635-ft. above sea level.

Latitude	40°	36'	29"
Longitude	112°	09'	36"

Transmitter: Mount Vision, Oquirrh Mountains, 17-mi. SSW of Salt Lake City.

Note: Latitude and longitude coordinates shown are based on the North American Datum of 1927 (NAD 27) as currently required by the Mass Media Bureau of the FCC.

Multichannel TV Sound: Stereo and separate audio program.

Satellite Earth Station: Larcan; Scientific-Atlanta, 10-meter; Standard Components, M/A-Com receivers.

Radio Stations(s): KUER, 38-kw, 90.1 MHz (No. 211), 2929-ft.

News Service: NPR.

Ownership: U. of Utah.

Began Operation: January 20, 1958.

Personnel:

Larry S. Smith, General Manager.

Scott Chaffin, Broadcasting Director.

Phil Titus, Engineering Director.

Paige Meriwether, Development Director.

Mary Dickson, Creative Services Director.

KUED-DT
Salt Lake City
Ch. 42

Licensee: U. of Utah, 101 S Wasatch Dr, Eccles Broadcast Center, Salt Lake City, UT 84112.

Studio: 101 Wasatch Dr., U. of Utah, Salt Lake City, UT 84112.

Mailing Address: 101 S Wasatch Dr, Eccles Broadcast Center, Salt Lake City, UT 84112.

Phone: 801-581-7777. **Fax:** 801-587-5096.

Email: askkued@kued.org **Web Site:** http://www.kued.org

Technical Facilities: Channel No. 42 (638-644 MHz). Authorized power: 239-kw max. visual, aural. Antenna: 4153-ft above av. terrain, 287-ft. above ground, 9322-ft. above sea level.

Latitude	40°	39'	33"
Longitude	112°	12'	07"

Note: Latitude and longitude coordinates shown are based on the North American Datum of 1927 (NAD 27) as currently required by the Mass Media Bureau of the FCC.

Ownership: U. of Utah.

Began Operation: September 1, 2001.

Personnel:

Larry S. Smith, General Manager.

Scott Chaffin, Broadcasting Director.

Phil Titus, Engineering Director.

Paige Meriwether, Development Director.

Mary Dickson, Creative Services Director.

KUEW-DT
St. George
Ch. 18

Licensee: U. of Utah, 101 S Wasatch Dr, Eccles Broadcast Center, Salt Lake City, UT 84112.

Studio: 101 Wasatch Dr., Salt Lake City, UT 84112.

Mailing Address: 101 S Wasatch Dr, Eccles Broadcast Center, Salt Lake City, UT 84112.

Phone: 801-581-7777. **Fax:** 801-587-5096.

Email: cmorris@media.utah.edu **Web Site:** http://www.kued.org

Technical Facilities: Channel No. 18 (494-500 MHz). Authorized power: 1.62-kw max. visual, aural. Antenna: 218-ft above av. terrain, 75-ft. above ground, 3216-ft. above sea level.

Latitude	37°	03'	50"
Longitude	113°	34'	20"

Note: Latitude and longitude coordinates shown are based on the North American Datum of 1927 (NAD 27) as currently required by the Mass Media Bureau of the FCC.

Ownership: U. of Utah.

Began Operation: Station operating; no on-air date. Station went directly to digital broadcast; no analog application.

Personnel:

Larry Smith, General Manager.

Phil Titus, Chief Engineer.

Vermont

WETK
Burlington
Ch. 33

Licensee: Vermont Public Television, 204 Ethan Allen Ave, Colchester, VT 05446.

Studio: 204 Ethan Allen Ave., Colchester, VT 05446.

Mailing Address: 204 Ethan Allen Ave., Colchester, VT 05446.

Phone: 802-655-4800. **Fax:** 802-655-6593.

Email: engineering@vpt.org **Web Site:** http://www.vpt.org

Technical Facilities: Channel No. 33 (584-590 MHz). Authorized power: 1337-kw max. visual, 133.7-kw aural. Antenna: 2674-ft above av. terrain, 66-ft. above ground, 4065-ft. above sea level.

Latitude	44°	31'	32"
Longitude	72°	48'	54"

Transmitter: Summit of Mount Mansfield, Stowe.

Note: Latitude and longitude coordinates shown are based on the North American Datum of 1927 (NAD 27) as currently required by the Mass Media Bureau of the FCC.

Multichannel TV Sound: Stereo only.

Satellite Earth Station: Harris; Collins, 10-meter; Standard Communications receivers.

Ownership: Vermont ETV Inc.

Began Operation: October 16, 1967.

Personnel:

John E. King, President & Chief Executive Officer.

Dan Harvey, Vice President, Production & General Manager.

Ronald A. Whitcomb, Chief Engineer.

Andrea Bergeron, Vice President, Finance & Chief Financial Officer.

Kelly Luoma, Vice President, Programming & Educational Services.

Ann Curran, Manager, Marketing & Communications.

Lee Ann Lee, Vice President, Marketing & Development.

WETK-DT
Burlington
Ch. 32

Licensee: Vermont Public Television, 204 Ethan Allen Ave, Colchester, VT 05446.

Studio: 204 Ethan Allen Ave., Colchester, VT 05446.

Mailing Address: 204 Ethan Allen Ave., Colchester, VT 05446.

Phone: 802-655-4800. **Fax:** 802-655-6593.

Email: engineering@vpt.org **Web Site:** http://www.vpt.org

Technical Facilities: Channel No. 32 (578-584 MHz). Authorized power: 90-kw max. visual, aural. Antenna: 2723-ft above av. terrain, 100-ft. above ground, 4110-ft. above sea level.

Latitude	44°	31'	32"
Longitude	72°	48'	51"

Note: Latitude and longitude coordinates shown are based on the North American Datum of 1927 (NAD 27) as currently required by the Mass Media Bureau of the FCC.

Ownership: Vermont ETV Inc.

Began Operation: September 28, 2006.

Personnel:

John E. King, President & Chief Executive Officer.

Dan Harvey, Vice President, Production & General Manager.

Ronald A. Whitcomb, Chief Engineer.

Andrea Bergeron, Vice President, Finance & Chief Financial Officer.

Kelly Luoma, Vice President, Programming & Educational Services.

Ann Curran, Manager, Marketing & Communications.

Lee Ann Lee, Vice President, Marketing & Development.

WVER
Rutland
Ch. 28

Licensee: Vermont Public Television, 204 Ethan Allen Ave, Colchester, VT 05446.

Studio: 204 Ethan Allen Ave., Colchester, VT 05446.

Mailing Address: 204 Ethan Allen Ave., Colchester, VT 05446.

Phone: 802-655-4800. **Fax:** 802-655-6593.

Web Site: http://www.vpt.org

Technical Facilities: Channel No. 28 (554-560 MHz). Authorized power: 274-kw max. visual, aural. Antenna: 1407-ft above av. terrain, 282-ft. above ground, 2257-ft. above sea level.

Latitude	43°	39'	32"
Longitude	73°	06'	25"

Transmitter: Summit of Grandpa's Knob, 7-mi. NW of Rutland.

Note: Latitude and longitude coordinates shown are based on the North American Datum of 1927 (NAD 27) as currently required by the Mass Media Bureau of the FCC.

Multichannel TV Sound: Stereo only.

Ownership: Vermont ETV Inc.

Began Operation: March 18, 1968.

Personnel:

John King, President & Chief Executive Officer.

Dan Harvey, Vice President, Production & General Manager.

Ronald A. Whitcomb, Chief Engineer.

Andrea Bergeron, Vice President, Finance & Chief Financial Officer.

Kelly Luoma, Vice President, Programming & Educational Services.

Ann Curran, Manager, Marketing & Communications.

Lee Ann Lee, Vice President, Marketing & Development.

WVER-DT
Rutland
Ch. 9

Licensee: Vermont Public Television, 204 Ethan Allen Ave, Colchester, VT 05446.

Studio: 204 Ethan Allen Ave., Colchester, VT 05446.

Mailing Address: 204 Ethan Allen Ave., Colchester, VT 05446.

Phone: 802-655-4800. **Fax:** 802-655-6593.

Web Site: http://www.vpt.org

Technical Facilities: Channel No. 9 (186-192 MHz). Authorized power: 15-kw visual, aural. Antenna: 1263-ft above av. terrain, 130-ft. above ground, 2105-ft. above sea level.

Latitude	43°	39'	31"
Longitude	73°	06'	25"

Note: Latitude and longitude coordinates shown are based on the North American Datum of 1927 (NAD 27) as currently required by the Mass Media Bureau of the FCC.

Ownership: Vermont ETV Inc.

Began Operation: June 1, 2005.

Personnel:

John King, President & Chief Executive Officer.

Dan Harvey, Vice President, Production & General Manager.

Ronald A. Whitcomb, Chief Engineer.

Andrea Bergeron, Vice President, Finance & Chief Financial Officer.

Kelly Luoma, Vice President, Programming & Educational Services.

Lee Ann Lee, Vice President, Marketing & Development.

Ann Curran, Manager, Marketing & Communciations.

WVTB
St. Johnsbury
Ch. 20

Licensee: Vermont Public Television, 204 Ethan Allen Ave, Colchester, VT 05446.

Studio: 204 Ethan Allen Ave., Colchester, VT 05446.

Mailing Address: 204 Ethan Allen Ave., Colchester, VT 05446.

Phone: 802-655-4800. **Fax:** 802-655-6593.

Web Site: http://www.vpt.org

Technical Facilities: Channel No. 20 (506-512 MHz). Authorized power: 589-kw max. visual, 7.76-kw aural. Antenna: 1942-ft above av. terrain, 702-ft. above ground, 3356-ft. above sea level.

Latitude	44°	34'	16"
Longitude	71°	53'	39"

Transmitter: Burke Mountain, 2.8-mi. E of East Burke.

Note: Latitude and longitude coordinates shown are based on the North American Datum of 1927 (NAD 27) as currently required by the Mass Media Bureau of the FCC.

Multichannel TV Sound: Stereo only.

Ownership: Vermont ETV Inc.

Began Operation: February 26, 1968.

Personnel:

John E. King, President & Chief Executive Officer.

Dan Harvey, Vice President, Production & General Manager.

Ronald A. Whitcomb, Chief Engineer.

Andrea Bergeron, Vice President, Finance & Chief Financial Officer.

Kelly Luoma, Vice President, Programming & Educational Services.

Lee Ann Lee, Vice President, Marketing & Development.

Ann Curran, Manager, Marketing & Communications.

WVTB-DT
St. Johnsbury
Ch. 18

Licensee: Vermont Public Television, 204 Ethan Allen Ave, Colchester, VT 05446.

Studio: 204 Ethan Allen Ave., Colchester, VT 05446.

Mailing Address: 204 Ethan Allen Ave., Colchester, VT 05446.

Phone: 802-655-4800. **Fax:** 802-655-6593.

Web Site: http://www.vpt.org

Technical Facilities: Channel No. 18 (494-500 MHz). Authorized power: 75-kw max. visual, aural. Antenna: 1936-ft above av. terrain, 99-ft. above ground, 3354-ft. above sea level.

Latitude	44°	34'	16"
Longitude	71°	53'	39"

Note: Latitude and longitude coordinates shown are based on the North American Datum of 1927 (NAD 27) as currently required by the Mass Media Bureau of the FCC.

Ownership: Vermont ETV Inc.

Began Operation: August 1, 2006.

Personnel:

John E. King, President & Chief Executive Officer.

Dan Harvey, Vice President, Production & General Manager.

Ronald A. Whitcomb, Chief Engineer.

Andrea Bergeron, Vice President, Finance & Chief Financial Officer.

Kelly Luoma, Vice President, Programming & Educational Services.

Lee Ann Lee, Vice President, Marketing & Development.

Ann Curran, Manager, Marketing & Communications.

WVTA
Windsor
Ch. 41

Licensee: Vermont Public Television, 204 Ethan Allen Ave, Colchester, VT 05446.

Studio: 204 Ethan Allen Ave., Colchester, VT 05446.

Mailing Address: 204 Ethan Allen Ave., Colchester, VT 05446.

Phone: 802-655-4800. **Fax:** 802-655-6593.

Web Site: http://www.vpt.org

Technical Facilities: Channel No. 41 (632-638 MHz). Authorized power: 1053-kw max. visual, 105.3-kw aural. Antenna: 2245-ft above av. terrain, 394-ft. above ground, 3254-ft. above sea level.

Latitude	43°	26'	14.7"
Longitude	72°	27'	07.7"

Holds CP for change to 875-kw max. visual, 2270-ft above av. terrain, 400-ft. above ground, 3260-ft. above sea level; BPET-20020507AAG.

Transmitter: Mount Ascutney, Windsor County.

Note: Latitude and longitude coordinates shown are based on the North American Datum of 1927 (NAD 27) as currently required by the Mass Media Bureau of the FCC.

Multichannel TV Sound: Stereo and separate audio program.

Ownership: Vermont ETV Inc.

Began Operation: March 18, 1968.

Personnel:

John E. King, President & Chief Executive Officer.

Dan Harvey, Vice President, Production & General Manager.

Ronald A. Whitcomb, Chief Engineer.

Andrea Bergeron, Vice President, Finance & Chief Financial Officer.

Kelly Luoma, Vice President, Programming & Educational Services.

Lee Ann Lee, Vice President, Marketing & Development.

Ann Curran, Manager, Marketing & Communications.

WVTA-DT
Windsor
Ch. 24

Grantee: Vermont Public Television, 204 Ethan Allen Ave, Colchester, VT 05446-3129.

Studio: 204 Ethan Allen Ave., Colchester, VT 05446.

Mailing Address: 204 Ethan Allen Ave., Colchester, VT 05446-3129.

Phone: 802-655-4800. **Fax:** 802-655-6593.

Web Site: http://www.vpt.org

Technical Facilities: Channel No. 24 (530-536 MHz). Authorized power: 55.7-kw max. visual, aural. Antenna: 2270-ft above av. terrain, 400-ft. above ground, 3260-ft. above sea level.

Latitude	43°	26'	14.7"
Longitude	72°	27'	07.7"

Transmitter: Mount Ascutney.

Note: Latitude and longitude coordinates shown are based on the North American Datum of 1927 (NAD 27) as currently required by the Mass Media Bureau of the FCC.

Ownership: Vermont ETV Inc.

Began Operation: Station operating; no on-air date.

Personnel:

John E. King, President & Chief Executive Officer.

Dan Harvey, Vice President, Production & General Manager.

Ronald A. Whitcomb, Chief Engineer.

Andrea Bergeron, Vice President, Finance & Chief Financial Officer.

Kelly Luoma, Vice President, Programming & Educational Services.

Lee Ann Lee, Vice President, Marketing & Development.

Ann Curran, Manager, Marketing & Communications.

Virginia

WHTJ
Charlottesville
Ch. 41

Licensee: Commonwealth Public Broadcasting Corp., 23 Sesame St, Richmond, VA 23235.

Studio: 1821 Avon St. Extended, Suite 100, Charlottesville, VA 22902.

Mailing Address: 23 Sesame St., Richmond, VA 23235-0026.

Phones: 804-320-1301 (Richmond); 434-295-7671 (Charlottesville). **Fax:** 804-320-8729.

Email: webmaster@ideastations.org **Web Site:** http://www.ideastations.org

Technical Facilities: Channel No. 41 (632-638 MHz). Authorized power: 251-kw max. visual, 12.5-kw aural. Antenna: 1156-ft above av. terrain, 278-ft. above ground, 1697-ft. above sea level.

Latitude	37°	59'	00"
Longitude	78°	29'	00"

Transmitter: 3-mi. S of Charlottesville on Carter Mountain.

Note: Latitude and longitude coordinates shown are based on the North American Datum of 1927 (NAD 27) as currently required by the Mass Media Bureau of the FCC.

Ownership: Commonwealth Public Broadcasting Corp.

Began Operation: May 19, 1989.

Personnel:

J. Westwood Smithers, Executive Vice President & General Manager.

Mark Spiller, Vice President, Engineering.

John Felton, Vice President, Programming & Productions.

Lisa Tait, Vice President, Development & Marketing.

David M. DeBarger, Creative Services Director.

Iris Beverly, Vice President, Education Services.

Sarah Bartenstein, Communications Director.

WHTJ-DT
Charlottesville
Ch. 46

Licensee: Commonwealth Public Broadcasting Corp., 23 Sesame St., Richmond, VA 23235.

Studio: 1821 Avon St. Extended, Charlottesville, VA 22902.

Mailing Address: 23 Sesame St., Richmond, VA 23235.

Phones: 804-320-1301(Richmond); 434-295-7671 (Charlottesville). **Fax:** 804-320-8729.

Email: webmaster@ideastations.org **Web Site:** http://www.ideastations.org

Technical Facilities: Channel No. 46 (662-668 MHz). Authorized power: 165-kw max. visual, aural. Antenna: 1088-ft above av. terrain, 236-ft. above ground, 1637-ft. above sea level.

Latitude	37°	58'	59"
Longitude	78°	29'	02"

Note: Latitude and longitude coordinates shown are based on the North American Datum of 1927 (NAD 27) as currently required by the Mass Media Bureau of the FCC.

Ownership: Commonwealth Public Broadcasting Corp.

Began Operation: Station operating; no on-air date

Personnel:

J. Westwood Smithers, Executive Vice President & General Manager.

Mark Spiller, Vice President, Engineering.

John Felton, Vice President, Programming & Productions.

Lisa Tait, Vice President, Development & Marketing.

David M. DeBarger, Creative Services Director.

Iris Beverly, Vice President, Education Services.

Sarah Bartenstein, Communications Director.

WNVC
Fairfax
Ch. 56

Licensee: Commonwealth Public Broadcasting Corp., 8101A Lee Hwy, Falls Church, VA 22042.

Studio: 8101A Lee Hwy., Falls Church, VA 22042.

Mailing Address: 8101A Lee Hwy., Falls Church, VA 22042.

Phones: 703-698-9682; 703-770-7100. **Fax:** 703-770-7112.

Email: fthomas@mhznetworks.org **Web Site:** http://www.mhznetworks.org

Technical Facilities: Channel No. 56 (722-728 MHz). Authorized power: 1230-kw max. & 741-kw horizontal visual, 126-kw & 74.1-kw horizontal aural. Antenna: 732-ft above av. terrain, 689-ft. above ground, 1049-ft. above sea level.

Latitude	38°	52'	28"
Longitude	77°	13'	24"

Transmitter: Intersection of U.S. 29-211 & I-495, near Merrifield.

Note: Latitude and longitude coordinates shown are based on the North American Datum of 1927 (NAD 27) as currently required by the Mass Media Bureau of the FCC.

Satellite Earth Stations: RCA; Drake, 2.8-meter C-band; Houston Tracker, 3-meter KC-band; Scientific-Atlanta, 4.6-meter C-band; Collins, 10-meter C-band.

Ownership: Commonwealth Public Broadcasting Corp.

Began Operation: June 1, 1983.

Personnel:

Frederick Thomas, General Manager.

Nancy Sherwood, Manager of Station Relations.

David Hurd, Chief Engineer.

Dave Powell, Engineering Director.

Bill Elmquist, Program Director.

Nicolette Kuba-Hurd, Marketing Director.

Jason Connolly, Promotion Director.

Stacey Wilson, Business Development Director.

Debbie Mintz-Brodsky, Production Manager.

Chris Hunter, Digital Content Creator.

Maria Budwar, Traffic Manager.

WNVC-DT
Fairfax
Ch. 57

Licensee: Commonwealth Public Broadcasting Corp., 8101A Lee Hwy, Falls Church, VA 22042.

Studio: 8101A Lee Hwy., Falls Church, VA 22042.

Mailing Address: 8101A Lee Hwy., Falls Church, VA 22042.

Phones: 703-698-9682; 703-770-7100. **Fax:** 703-770-7112.

Email: fthomas@mhznetworks.org **Web Site:** http://www.mhznetworks.org

Technical Facilities: Channel No. 57 (728-734 MHz). Authorized power: 7.3-kw max. visual, aural. Antenna: 570-ft above av. terrain, 500-ft. above ground, 862-ft. above sea level.

Latitude	38°	52'	28"
Longitude	77°	13'	28"

Note: Latitude and longitude coordinates shown are based on the North American Datum of 1927 (NAD 27) as currently required by the Mass Media Bureau of the FCC.

Ownership: Commonwealth Public Broadcasting Corp.

Began Operation: Station operating; no on-air date.

Personnel:

Frederick Thomas, General Manager.

Nancy Sherwood, Manager of Station Relations.

David Hurd, Chief Engineer.

Dave Powell, Engineering Director.

Bill Elmquist, Program Director.

Nicolette Kuba-Hurd, Marketing Director.

Jason Connolly, Promotion Director.

Stacey Wilson, Business Development Director.

Debbie Mintz-Brodsky, Production Manager.

Chris Hunter, Digital Content Creator.

Maria Budwar, Traffic Manager.

WVPY
Front Royal
Ch. 42

Licensee: Shenandoah Valley Educational Television Corp, 298 Port Republic Rd, Harrisonburg, VA 22801.

Studio: 298 Port Republic Rd., Harrisonburg, VA 22801.

Mailing Address: 298 Port Republic Rd., Harrisonburg, VA 22801-3052.

Phones: 540-434-5391; 800-345-9878. **Fax:** 540-434-7084.

Email: tmancari@wvpt.net **Web Site:** http://www.wvpt.net

Technical Facilities: Channel No. 42 (638-644 MHz). Authorized power: 142-kw max. visual, 14.2-kw aural. Antenna: 1305-ft above av. terrain, 101-ft. above ground, 2191-ft. above sea level.

Latitude	38°	57'	36"
Longitude	78°	19'	52"

Holds CP for change to 141-kw max. visual, 1309-ft above av. terrain, 89-ft. above ground, 2198-ft. above sea level; BPET-20060206ABM.

Transmitter: 2.4-mi SE of Strasburg.

Note: Latitude and longitude coordinates shown are based on the North American Datum of 1927 (NAD 27) as currently required by the Mass Media Bureau of the FCC.

Ownership: Shenandoah Valley Educational TV Corp.

Began Operation: August 22, 1996.

Personnel:

Bert Schmidt, President & General Manager.

Tony Mancari, Vice President & Chief Operating Officer.

Tony Barrick, Chief Engineer.

Larry Hedrick, Chief Financial Officer.

Wanda Zimmerman, Program Director.

Gail Smith, Corporate Communications Director.

WVPY-DT
Front Royal
Ch. 21

Licensee: Shenandoah Valley Educational Television Corp, 298 Port Republic Rd, Harrisonburg, VA 22801.

Studio: 298 Port Republic Rd., Harrisonburg, VA 22801.

Mailing Address: 298 Port Republic Rd., Harrisonburg, VA 22801-3052.

Phones: 540-434-5391; 800-345-9878 **Fax:** 540-434-7084.

Email: tmancari@wvpt.net **Web Site:** http://www.wvpt.net

Technical Facilities: Channel No. 21 (512-518 MHz). Authorized power: 50-kw max. visual, aural. Antenna: 1312-ft above av. terrain, 85-ft. above ground, 2195-ft. above sea level.

Latitude	38°	57'	36"
Longitude	78°	19'	52"

Transmitter: 2.5-mi. SE of Strasburg.

Note: Latitude and longitude coordinates shown are based on the North American Datum of 1927 (NAD 27) as currently required by the Mass Media Bureau of the FCC.

Ownership: Shenandoah Valley Educational TV Corp.

Began Operation: Station operating; no on-air date.

Personnel:

Bert Schmidt, President & General Manager.

Tony Mancari, Vice President & Chief Operating Officer.

Tony Barrick, Chief Engineer.

Larry Hedrick, Chief Financial Officer.

Wanda Zimmerman, Program Director.

Gail Smith, Corporate Communications Director.

WNVT-DT
Goldvein
Ch. 30

Licensee: Commonwealth Public Broadcasting Corp., 8101A Lee Hwy, Fairfax, VA 22042.

Studio: 8101A Lee Hwy., Falls Church, VA 22042.

Mailing Address: 8101A Lee Hwy., Falls Church, VA 22042.

Phones: 703-770 7100; 703-770-7100. **Fax:** 703-770-7112.

Email: fthomas@mhznetworks.org **Web Site:** http://www.mhzworldview.org

Technical Facilities: Channel No. 30 (566-572 MHz). Authorized power: 160-kw max. visual, aural. Antenna: 751-ft above av. terrain, 617-ft. above ground, 1016-ft. above sea level.

Latitude	38°	37'	43"
Longitude	77°	26'	21"

Note: Latitude and longitude coordinates shown are based on the North American Datum of 1927 (NAD 27) as currently required by the Mass Media Bureau of the FCC.

Ownership: Commonwealth Public Broadcasting Corp.

Began Operation: Station operating in digital mode only; no on-air date.

Personnel:

Frederick Thomas, General Manager.

Dave Powell, Engineering Director.

David Hurd, Chief Engineer.

Nicolette Kuba-Hurd, Marketing Director.

Chris Hunter, Digital Content Creator.

Maria Budwar, Traffic Manager.

Nancy Sherwood, Manager of Station Relations.

WHRO-DT
Hampton-Norfolk
Ch. 16

Licensee: Hampton Roads Educational Telecommunications Assn. Inc, 5200 Hampton Blvd, Norfolk, VA 23508.

Studio: 5200 Hampton Blvd., Norfolk, VA 23508.

Mailing Address: 5200 Hampton Blvd., Norfolk, VA 23508.

Phone: 757-889-9400. **Fax:** 757-489-0007.

Email: info@whro.org **Web Site:** http://www.whro.org

Technical Facilities: Channel No. 16 (482-488 MHz). Authorized power: 950-kw max. visual, aural. Antenna: 1183-ft above av. terrain, 1170-ft. above ground, 1193-ft. above sea level.

Latitude	36°	48'	31"
Longitude	76°	30'	13"

Transmitter: 3702-B Nansemond Pkwy., State Rte. 337, 1-mi. S of Driver.

Note: Latitude and longitude coordinates shown are based on the North American Datum of 1927 (NAD 27) as currently required by the Mass Media Bureau of the FCC.

Ownership: Hampton Roads Educational Telecommunications Assn.

Began Operation: March 20, 2002.

Personnel:

John Heimerl, General Manager & Chief Content Officer, Programming.

Regina Brayboy, Chief Operations Officer.

Lawrence E. Crum, Senior Vice President, Learning Services.

Diane Rogic, General Sales Manager.

Robert Boone, Chief Engineer.

Bonnie Rennick, Business Manager.

Virginia Thumn, Chief Development Officer.

Susan Delgado, Traffic Manager.

Chuck Williams, Director of Information Technology.

Brian Callahan, Director of Educational Services.

WHRO-TV
Hampton-Norfolk
Ch. 15

Licensee: Hampton Roads Educational Telecommunications Assn. Inc., 5200 Hampton Blvd, Norfolk, VA 23508.

Studio: 5200 Hampton Blvd., Norfolk, VA 23508.

Mailing Address: 5200 Hampton Blvd., Norfolk, VA 23508.

Phone: 757-889-9400. **Fax:** 757-489-0007.

Email: info@whro.org **Web Site:** http://www.whro.org

Technical Facilities: Channel No. 15 (476-482 MHz). Authorized power: 2880-kw max. visual, aural. Antenna: 965-ft above av. terrain, 965-ft. above ground, 988-ft. above sea level.

Latitude	36°	42' 32.53"	
Longitude	76°	30' 11.37"	

Transmitter: Hwy. 337, 1-mi. S of Driver.

Note: Latitude and longitude coordinates shown are based on the North American Datum of 1927 (NAD 27) as currently required by the Mass Media Bureau of the FCC.

Multichannel TV Sound: Stereo and separate audio program.

Satellite Earth Stations: Comark; Comtech, 3.5-meter; Andrew, 10-meter; Standard Communications, Scientific-Atlanta, DX Antenna receivers.

Radio Stations(s): WHRV-FM, 23-kw, 89.5 MHz (No. 208), 730-ft., WHRO-FM, 23-kw, 90.3 MHz (No. 212), 630-ft.

News Service: AP.

Ownership: Hampton Roads Educational Telecommunications Assn.

Began Operation: October 2, 1961.

Personnel:

John J. Heimerl, General Manager & Chief Content Officer, Programming.

Lawrence E. Crum, Senior Vice President, Learning Services.

Regina Brayboy, Chief Operations Officer.

Diane Rogic, General Sales Manager.

Robert Boone, Chief Engineer.

Bonnie Rennick, Business Manager.

Virginia Thumn, Chief Development Officer.

Susan Delgado, Traffic Manager.

Chuck Williams, Director of Information Technology.

Brian Callahan, Director of Educational Services.

WMSY-DT
Marion
Ch. 42

Licensee: Blue Ridge Public Television Inc., PO Box 13246, Roanoke, VA 24032.

Studio: 1215 McNeil Dr. SW, Roanoke, VA 24015.

Mailing Address: PO Box 13246, Roanoke, VA 24032.

Phone: 540-344-0991. **Fax:** 540-344-2148.

Email: cjennings@brptv.com **Web Site:** http://www.brptv.com

Technical Facilities: Channel No. 42 (638-644 MHz). Authorized power: 100-kw max. visual, aural. Antenna: 1470-ft above av. terrain, 217-ft. above ground, 3894-ft. above sea level.

Latitude	36°	54'	07"
Longitude	81°	32'	32"

Transmitter: Walker Mountain.

Note: Latitude and longitude coordinates shown are based on the North American Datum of 1927 (NAD 27) as currently required by the Mass Media Bureau of the FCC.

News Service: PBS.

Ownership: Blue Ridge Public Television Inc.

Began Operation: January 1, 2003.

Personnel:

Bev Fitzpatrick, Executive Vice President.

Jack Neal, General Manager.

Ronald B. Smith, Vice President, Engineering.

Sturlen Vaughan, Chief Engineer.

Sherry Spradlin, Program Director.

Cynthia Gray, Development Manager.

Andre Burroughs, Production Manager.

Sally Pheifer, Traffic Manager.

Sandy Broughton, Corporate Communications Manager.

WMSY-TV
Marion
Ch. 52

Licensee: Blue Ridge Public Television Inc., PO Box 13246, Roanoke, VA 24032.

Studio: 1215 McNeil Dr. SW, Roanoke, VA 24015.

Mailing Address: PO Box 13246, Roanoke, VA 24032.

Phone: 540-344-0991. **Fax:** 540-344-2148.

Email: cjennings@brptv.com **Web Site:** http://www.brptv.com

Technical Facilities: Channel No. 52 (698-704 MHz). Authorized power: 741-kw max. visual, aural. Antenna: 1483-ft above av. terrain, 226-ft. above ground, 3907-ft. above sea level.

Latitude	36°	54'	07"
Longitude	81°	32'	32"

Transmitter: Walker Mountain.

Note: Latitude and longitude coordinates shown are based on the North American Datum of 1927 (NAD 27) as currently required by the Mass Media Bureau of the FCC.

Ownership: Blue Ridge Public Television Inc.

Began Operation: August 1, 1981.

Personnel:

Bev Fitzpatrick, Executive Vice President.

Jack Neal, General Manager.

Ronald B. Smith, Vice President, Engineering.

Sturlen Vaughan, Chief Engineer.

Sherry Spradlin, Program Director.

Cynthia Gray, Development Manager.

Andre Burroughs, Production Manager.

Sally Pheifer, Traffic Manager.

Sandy Broughton, Corporate Communications Manager.

WSBN-DT
Norton
Ch. 32

Licensee: Blue Ridge Public Television Inc., PO Box 13246, Roanoke, VA 24032.

Studio: 1215 McNeil Dr. SW, Roanoke, VA 24015.

Mailing Address: PO Box 13246, Roanoke, VA 24032.

Phone: 540-344-0991. **Fax:** 540-344-2148.

Email: cjennings@brptv.com **Web Site:** http://www.brptv.com

Technical Facilities: Channel No. 32 (578-584 MHz). Authorized power: 100-kw max. visual, aural. Antenna: 1939-ft above av. terrain, 217-ft. above ground, 4377-ft. above sea level.

Latitude	36°	53'	53"
Longitude	82°	37'	21"

Transmitter: Stone Mountain.

Note: Latitude and longitude coordinates shown are based on the North American Datum of 1927 (NAD 27) as currently required by the Mass Media Bureau of the FCC.

News Service: PBS.

Ownership: Blue Ridge Public Television Inc.

Began Operation: January 1, 2003.

Personnel:

Bev Fitzpatrick, Executive Vice President.

Jack Neal, General Manager.

Ronald B. Smith, Vice President, Engineering.

Sturlen Vaughan, Chief Engineer.

Sherry Spradlin, Program Director.

Cynthia Gray, Development Manager.

Andre Burroughs, Production Manager.

Sally Pheifer, Traffic Manager.

Sandy Broughton, Corporate Communications Manager.

WSBN-TV
Norton
Ch. 47

Licensee: Blue Ridge Public Television Inc., PO Box 13246, Roanoke, VA 24032.

Studio: 1215 McNeil Dr SW, Roanoke, VA 24015.

Mailing Address: PO Box 13246, Roanoke, VA 24032.

Phone: 540-344-0991. **Fax:** 540-044-2148.

Email: cjennings@brptv.com **Web Site:** http://www.brptv.com

Technical Facilities: Channel No. 47 (668-674 MHz). Authorized power: 691-kw max. & 245-kw horizontal visual, 173-kw & 37.1-kw horizontal aural. Antenna: 1940-ft above av. terrain, 240-ft. above ground, 4400-ft. above sea level.

Latitude	36°	53'	52"
Longitude	82°	37'	22"

Transmitter: High Knob, Norton.

Note: Latitude and longitude coordinates shown are based on the North American Datum of 1927 (NAD 27) as currently required by the Mass Media Bureau of the FCC.

Ownership: Blue Ridge Public Television Inc.

Began Operation: March 30, 1971.

Personnel:

Bev Fitzpatrick, Executive Vice President.

Jack Neal, General Manager.

Ronald B. Smith, Vice President, Engineering.

Sturlen Vaughan, Chief Engineer.

Sherry Spradlin, Program Director.

Cynthia Gray, Development Manager.

Andre Burroughs, Production Manager.

Sally Pheifer, Traffic Manager.

Sandy Broughton, Corporate Communications Manager.

WCVE-DT
Richmond
Ch. 42

Licensee: Commonwealth Public Broadcasting Corp., 23 Sesame St, Richmond, VA 23235.

Studio: 23 Sesame St., Richmond, VA 23235.

Mailing Address: 23 Sesame St., Richmond, VA 23235.

Phone: 804-320-1301. **Fax:** 804-320-8729.

Email: webmaster@ideastations.org **Web Site:** http://www.ideastations.org

Technical Facilities: Channel No. 42 (638-644 MHz). Authorized power: 160-kw max. visual, aural. Antenna: 1136-ft above av. terrain, 995-ft. above ground, 1353-ft. above sea level.

Latitude	37°	30'	44"
Longitude	77°	36'	04"

Note: Latitude and longitude coordinates shown are based on the North American Datum of 1927 (NAD 27) as currently required by the Mass Media Bureau of the FCC.

Ownership: Commonwealth Public Broadcasting Corp.

Began Operation: Station operating; no on-air date

Personnel:

J. Westwood Smithers, Executive Vice President & General Manager.

Mark Spiller, Vice President, Engineering.

John Felton, Vice President, Programming & Productions.

Lisa Tait, Vice President, Development & Marketing.

David M. DeBarger, Creative Services Director.

Iris Beverly, Vice President, Education Services.

Sarah Bartenstein, Communications Director.

WCVE-TV
Richmond
Ch. 23

Licensee: Commonwealth Public Broadcasting Corp., 23 Sesame St, Richmond, VA 23235.

Studio: 23 Sesame St., Richmond, VA 23235.

Mailing Address: 23 Sesame St., Richmond, VA 23235.

Phone: 804-320-1301. **Fax:** 804-320-8729.

Email: webmaster@ideastations.org **Web Site:** http://www.ideastations.org

Technical Facilities: Channel No. 23 (524-530 MHz). Authorized power: 2300-kw max. visual, aural. Antenna: 1136-ft above av. terrain, 995-ft. above ground, 1353-ft. above sea level.

Latitude	37°	30'	45"
Longitude	77°	36'	05"

Transmitter: 5 Sesame St.

Note: Latitude and longitude coordinates shown are based on the North American Datum of 1927 (NAD 27) as currently required by the Mass Media Bureau of the FCC.

Multichannel TV Sound: Stereo only.

Ownership: Commonwealth Public Broadcasting Corp.

Began Operation: September 10, 1964.

Personnel:

J. Westwood Smithers, Executive Vice President & General Manager.

Mark Spiller, Vice President, Engineering.

John Felton, Vice President, Programming & Production.

Lisa Tait, Vice President, Development & Marketing.

David M. DeBarger, Creative Services Director.

Iris Beverly, Vice President, Education Services.

Sarah Bartenstein, Communications Director.

WCVW
Richmond
Ch. 57

Licensee: Commonwealth Public Broadcasting Corp., 23 Sesame St, Richmond, VA 23235.

Studio: 23 Sesame St., Richmond, VA 23235.

Mailing Address: 23 Sesame St., Richmond, VA 23235.

Phone: 804-320-1301. **Fax:** 804-320-8729.

Email: sbartenstein@ideastations.org **Web Site:** http://www.ideastations.org

Technical Facilities: Channel No. 57 (728-734 MHz). Authorized power: 50-kw max. visual, aural. Antenna: 961-ft above av. terrain, 823-ft. above ground, 1181-ft. above sea level.

Latitude	37°	30'	45"
Longitude	77°	36'	05"

Note: Latitude and longitude coordinates shown are based on the North American Datum of 1927 (NAD 27) as currently required by the Mass Media Bureau of the FCC.

Ownership: Commonwealth Public Broadcasting Corp.

Began Operation: December 24, 1966.

Personnel:

J. Westwood Smithers, Executive Vice President & General Manager.

Mark Spiller, Vice President, Engineering.

John Felton, Vice President, Programming & Productions.

Lisa Tait, Vice President, Development & Marketing.

David M. DeBarger, Creative Services Director.

Iris Beverly, Vice President, Education Services.

Sarah Bartenstein, Communications Director.

WCVW-DT
Richmond
Ch. 44

Licensee: Commonwealth Public Broadcasting Corp., 23 Sesame St, Richmond, VA 23235.

Studio: 23 Sesame St., Richmond, VA 23235.

Mailing Address: 23 Sesame St., Richmond, VA 23235.

Phone: 804-320-1301. **Fax:** 804-320-8729.

Email: sbartenstein@ideastations.org **Web Site:** http://www.ideastations.org

Technical Facilities: Channel No. 44 (650-656 MHz). Authorized power: 100-kw max. visual, aural. Antenna: 1076-ft above av. terrain, 935-ft. above ground, 1293-ft. above sea level.

Latitude	37°	30'	45"
Longitude	77°	36'	05"

Note: Latitude and longitude coordinates shown are based on the North American Datum of 1927 (NAD 27) as currently required by the Mass Media Bureau of the FCC.

Ownership: Commonwealth Public Broadcasting Corp.

Began Operation: August 1, 2004.

Personnel:

J. Westwood Smithers, Executive Vice President & General Manager.

Mark Spiller, Vice President, Engineering.

John Felton, Vice President, Programming & Productions.

Lisa Tait, Vice President, Development & Marketing.

David M. DeBarger, Creative Services Director.

WBRA-DT
Roanoke
Ch. 3

Licensee: Blue Ridge Public Television Inc., PO Box 13246, Roanoke, VA 24032.

Studio: 1215 McNeil Dr. SW, Roanoke, VA 24015.

Mailing Address: PO Box 13246, Roanoke, VA 24032.

Phone: 540-344-0991. **Fax:** 540-344-2148.

Email: cjennings@brptv.com **Web Site:** http://www.brptv.com

Technical Facilities: Channel No. 3 (60-66 MHz). Authorized power: 7.25-kw visual, aural. Antenna: 2028-ft above av. terrain, 180-ft. above ground, 3921-ft. above sea level.

Latitude	37°	11'	46"
Longitude	80°	09'	17"

Transmitter: 8149 Honeysuckle Lane.

Note: Latitude and longitude coordinates shown are based on the North American Datum of 1927 (NAD 27) as currently required by the Mass Media Bureau of the FCC.

Ownership: Blue Ridge Public Television Inc.

Began Operation: Station operating; no on-air date.

Personnel:

Bev Fitzpatrick, Executive Vice President.

Jack Neal, General Manager.

Ronald B. Smith, Vice President, Engineering.

Sturlen Vaughan, Chief Engineer.

Sherry Spradlin, Program Director.

Cynthia Gray, Development Manager.

Andre Burroughs, Production Manager.

Sally Pheifer, Traffic Manager.

Sandy Broughton, Corporate Communications Manager.

WBRA-TV
Roanoke
Ch. 15

Licensee: Blue Ridge Public Television Inc., PO Box 13246, Roanoke, VA 24032.

Studio: 1215 McNeil Dr. SW, Roanoke, VA 24015.

Mailing Address: PO Box 13246, Roanoke, VA 24032.

Phone: 540-344-0991. **Fax:** 540-344-2148.

Email: cjennings@brptv.com **Web Site:** http://www.brptv.com

Technical Facilities: Channel No. 15 (476-482 MHz). Authorized power: 1820-kw max. visual, 180-kw aural. Antenna: 2080-ft above av. terrain, 233-ft. above ground, 3973-ft. above sea level.

Latitude	37°	11'	45"
Longitude	80°	09'	18"

Transmitter: Poor Mountain, 0.7-mi. W of intersection of Rtes. 916 & 612.

Note: Latitude and longitude coordinates shown are based on the North American Datum of 1927 (NAD 27) as currently required by the Mass Media Bureau of the FCC.

Multichannel TV Sound: Stereo and separate audio program.

Satellite Earth Stations: Harris; Scientific-Atlanta, 3-meter KC-band; Harris, 3.5-meter KC-band; Andrew, 10-meter KC-band; Scientific-Atlanta, DX Engineering, Collins receivers.

Ownership: Blue Ridge Public Television Inc.

Began Operation: August 1, 1967.

Personnel:

Bev Fitzpatrick, Executive Vice President.

Jack Neal, General Manager.

Ronald B. Smith, Vice President, Engineering.

Sturlen Vaughan, Chief Engineer.

Sherry Spradlin, Program Director.

Cynthia Gray, Development Manager.

Andre Burroughs, Production Manager.

Sally Pheifer, Traffic Manager.

Sandy Broughton, Corporate Communications Manager.

WVPT
Staunton
Ch. 51

Licensee: Shenandoah Valley Educational TV Corp., 298 Port Republic Rd, Harrisonburg, VA 22801-3063.

Studio: 298 Port Republic Rd., Harrisonburg, VA 22801-3063.

Mailing Address: 298 Port Republic Rd., Harrisonburg, VA 22801-3063.

Phones: 540-434-5391; 800-345-9878. **Fax:** 540-434-7084.

Email: gsmith@wvpt.net **Web Site:** http://www.wvpt.net

Technical Facilities: Channel No. 51 (692-698 MHz). Authorized power: 525-kw max. & 89.1-kw horizontal visual, 67.6-kw & 13.5-kw horizontal aural. Antenna: 2230-ft above av. terrain, 46-ft. above ground, 4382-ft. above sea level.

Latitude	38°	09'	54"
Longitude	79°	18'	51"

Transmitter: Elliott Knob.

Note: Latitude and longitude coordinates shown are based on the North American Datum of 1927 (NAD 27) as currently required by the Mass Media Bureau of the FCC.

Multichannel TV Sound: Stereo and separate audio program.

Satellite Earth Stations: NEC; Comtech, 3.8-meter KC-band; Vertex, 6.1-meter Ku-band; Standard Communications, General Instrument receivers.

Ownership: Shenandoah Valley Educational TV Corp.

Began Operation: September 9, 1968.

Personnel:

Bert Schmidt, President & General Manager.

Tony Mancari, Vice President & Chief Operating Officer.

Tony Barrick, Chief Engineer.

Larry Hedrick, Chief Financial Officer.

Wanda Zimmerman, Program Director.

Gail Smith, Corporate Communications Director.

WVPT-DT
Staunton
Ch. 11

Licensee: Shenandoah Valley Educational TV Corp., 298 Port Republic Rd, Harrisonburg, VA 22801-3063.

Studio: 298 Port Republic Rd., Harrisonburg, VA 22801-3063.

Mailing Address: 298 Port Republic Rd., Harrisonburg, VA 22801-3063.

Phones: 540-434-5391; 800-345-9878. **Fax:** 540-434-7084.

Email: gsmith@wvpt.net **Web Site:** http://www.wvpt.net

Technical Facilities: Channel No. 11 (198-204 MHz). Authorized power: 3.2-kw visual, aural. Antenna: 2231-ft above av. terrain, 33-ft. above ground, 4373-ft. above sea level.

Latitude	38°	09'	54"
Longitude	79°	18'	51"

Note: Latitude and longitude coordinates shown are based on the North American Datum of 1927 (NAD 27) as currently required by the Mass Media Bureau of the FCC.

Ownership: Shenandoah Valley Educational TV Corp.

Began Operation: October 18, 2001.

Personnel:

Bert Schmidt, President & General Manager.

Tony Mancari, Vice President & Chief Operating Officer.

Tony Barrick, Chief Engineer.

Larry Hedrick, Chief Financial Officer.

Wanda Zimmerman, Program Director.

Gail Smith, Corporate Communications Director.

Washington

KCKA
Centralia
Ch. 15

Licensee: Bates Technical College, 1101 S Yakima Ave, Tacoma, WA 98405.

Studio: 2320 S. 19th St., Tacoma, WA 98405.

Mailing Address: 2320 S. 19th St., Tacoma, WA 98405.

Phone: 253-680-7700. **Fax:** 253-680-7725.

Email: demond@bates.ctc.edu **Web Site:** http://www.kbtc.org

Technical Facilities: Channel No. 15 (476-482 MHz). Authorized power: 537-kw max. visual, 64.6-kw aural. Antenna: 1140-ft above av. terrain, 234-ft. above ground, 1681-ft. above sea level.

Latitude	46°	33'	16"
Longitude	123°	03'	26"

Transmitter: Crego Hill, 12-mi. SW of Centralia.

Note: Latitude and longitude coordinates shown are based on the North American Datum of 1927 (NAD 27) as currently required by the Mass Media Bureau of the FCC.

Multichannel TV Sound: Stereo only.

Ownership: Bates Technical College.

Began Operation: October 2, 1982.

Personnel:

Debbie Emond, General Manager.

Darin Gerchak, Chief Engineer.

Vicki Valdez, Financial Specialist.

Paul Jackson, Development Director.

Connie Wyman, Customer Service Representative.

Jennifer Strachen, Executive Producer.

Phil Kane, Program Director.

KCKA-DT
Centralia
Ch. 19

Licensee: Bates Technical College, 1101 S Yakima Ave, Tacoma, WA 98405.

Studio: 2320 S. 19th St., Tacoma, WA 98405.

Mailing Address: 2320 S. 19th St., Tacoma, WA 98405.

Phone: 253-680-7700. **Fax:** 253-680-7725.

Email: demond@bates.ctc.edu **Web Site:** http://www.kbtc.org

Technical Facilities: Channel No. 19 (500-506 MHz). Authorized power: 43.7-kw max. visual, aural. Antenna: 1096-ft above av. terrain, 157-ft. above ground, 1604-ft. above sea level.

Latitude	46°	33'	16"
Longitude	123°	03'	26"

Note: Latitude and longitude coordinates shown are based on the North American Datum of 1927 (NAD 27) as currently required by the Mass Media Bureau of the FCC.

Ownership: Bates Technical College.

Began Operation: Station operating; no on-air date.

Personnel:

Debbie Emond, General Manager.

Darin Gerchak, Chief Engineer.

Vicki Valdez, Financial Specialist.

Paul Jackson, Development Director.

Connie Wyman, Customer Service Representative.

Jennifer Strachen, Executive Producer.

Phil Kane, Program Director.

KWSU-DT
Pullman
Ch. 17

Licensee: Washington State U., PO Box 642530, Murrow Communications Center, Pullman, WA 99164-2530.

Studio: Washington State U., Murrow Communications Center, Pullman, WA 99164.

Mailing Address: PO Box 642530, Pullman, WA 99164-2530.

Phone: 509-335-6588. **Fax:** 509-335-3772.

Email: wrightw@wsu.edu **Web Site:** http://www.kwsu.org

Technical Facilities: Channel No. 17 (488-494 MHz). Authorized power: 10-kw max. visual, aural. Antenna: 837-ft above av. terrain, 141-ft. above ground, 3707-ft. above sea level.

Latitude	46°	51'	43"
Longitude	117°	10'	26"

Transmitter: 9-mi. N of Pullman, adjacent to Kamiak Butte County Park.

Note: Latitude and longitude coordinates shown are based on the North American Datum of 1927 (NAD 27) as currently required by the Mass Media Bureau of the FCC.

Ownership: Washington State U.

Began Operation: Station operating; no on-air date

Personnel:

Dennis Haarsager, General Manager.

Warren Wright, Station Manager.

Karen Olstad, Associate General Manager & Chief Financial Officer.

Ralph Hogan, Chief Engineer.

Lisa O'Fallon, Business Manager.

Linda Peppel, Program Coordinator.

Tom Hungate, Production Manager.

KWSU-TV
Pullman
Ch. 10

Licensee: Washington State U., PO Box 642530, Murrow Communications Center, Pullman, WA 99164-2530.

Studio: Washington State U., Murrow Communications Center, Pullman, WA 99164-2530.

Mailing Address: PO Box 642530, Pullman, WA 99164-2530.

Phone: 509-335-6588. **Fax:** 509-335-3772.

Email: wrightw@wsu.edu **Web Site:** http://www.kwsu.org

Technical Facilities: Channel No. 10 (192-198 MHz). Authorized power: 117-kw visual, 11.7-kw aural. Antenna: 1350-ft above av. terrain, 300-ft. above ground, 3900-ft. above sea level.

Latitude	46°	51'	43"
Longitude	117°	10'	26"

Transmitter: Kamiak Butte, 4-mi. SW of Palouse, 9-mi. N of Pullman.

Note: Latitude and longitude coordinates shown are based on the North American Datum of 1927 (NAD 27) as currently required by the Mass Media Bureau of the FCC.

Satellite Earth Station: Larcan; Collins, 10-meter; Collins receivers.

AM Affiliate: KWSU, 5-kw, 1250 kHz.

Radio Stations(s): KRFA-FM, 14.5-kw, 91.7 MHz.

Ownership: Washington State U.

Began Operation: September 24, 1962.

Personnel:

Dennis Haarsager, General Manager.

Warren Wright, Station Manager.

Karen Olstad, Associate General Manager & Chief Financial Officer.

Ralph Hogan, Chief Engineer.

Lisa O'Fallon, Business Manager.

Linda Peppel, Program Coordinator.

Tom Hungate, Production Manager.

KTNW
Richland
Ch. 31

Licensee: Washington State U., PO Box 642530, Murrow Communications Center, Pullman, WA 99164-2530.

Studio: Washington State U., Murrow Communications Center, Pullman, WA 99164.

Mailing Address: PO Box 642530, Pullman, WA 99164-2530.

Phone: 509-335-6588. **Fax:** 509-335-3772.

Email: wrightw@wsu.edu **Web Site:** http://www.nwptv.org

Technical Facilities: Channel No. 31 (572-578 MHz). Authorized power: 70.5-kw max. & 21.19-kw horizontal visual, 5.72-kw & 2.12-kw horizontal aural. Antenna: 1214-ft above av. terrain, 56-ft. above ground, 2247-ft. above sea level.

Latitude	46°	06'	12"
Longitude	119°	07'	40"

Transmitter: Jump Off Joe Butte, 8-mi. S of Kennewick.

Note: Latitude and longitude coordinates shown are based on the North American Datum of 1927 (NAD 27) as currently required by the Mass Media Bureau of the FCC.

Radio Stations(s): KFAE-FM, 100-kw, 89.1 MHz.

Ownership: Washington State U.

Began Operation: October 18, 1987.

Personnel:

Dennis Haarsager, General Manager.

Warren Wright, Station Manager.

Karen Olstad, Associate General Manager & Chief Financial Officer.

Ralph Hogan, Chief Engineer.

Lisa O'Fallon, Business Manager.

Linda Peppel, Program Coordinator.

Tom Hungate, Production Manager.

KTNW-DT
Richland
Ch. 38

Licensee: Washington State U., PO Box 642530, Murrow Communications Center, Pullman, WA 99164-2530.

Studio: Washington State U., Murrow Communications Center, Pullman, WA 99164.

Mailing Address: PO Box 642530, Pullman, WA 99164-2530.

Phone: 509-335-6588. **Fax:** 509-335-3772.

Email: wrightw@wsu.edu **Web Site:** http://www.nwptv.org

Technical Facilities: Channel No. 38 (614-620 MHz). Authorized power: 47.6-kw max. visual, aural. Antenna: 1184-ft above av. terrain, 33-ft. above ground, 2215-ft. above sea level.

Latitude	46°	06'	12"
Longitude	119°	07'	40"

Transmitter: Jump Off Joe Butte, 8-mi. S of Kennewick.

Note: Latitude and longitude coordinates shown are based on the North American Datum of 1927 (NAD 27) as currently required by the Mass Media Bureau of the FCC.

Ownership: Washington State U.

Began Operation: Station operating; no on-air date.

Personnel:

Dennis Haarsager, General Manager.

Warren Wright, Station Manager.

Karen Olstad, Associate General Manager & Chief Financial Officer.

Ralph Hogan, Chief Engineer.

Lisa O'Fallon, Business Manager.

Linda Peppel, Program Coordinator.

Tom Hungate, Production Manager.

KCTS-DT
Seattle
Ch. 41

Licensee: KCTS Television, 401 Mercer St, Seattle, WA 98109-4699.

Studio: 401 Mercer St., Seattle, WA 98019.

Mailing Address: 401 Mercer St., Seattle, WA 98109.

Phone: 206-728-6463. **Fax:** 206-443-6691.

Email: start@kcts.org **Web Site:** http://www.kcts.org

Technical Facilities: Channel No. 41 (632-638 MHz). Authorized power: 427-kw max. visual, aural. Antenna: 863-ft above av. terrain, 571-ft. above ground, 981-ft. above sea level.

Latitude	47°	36'	58"
Longitude	122°	18'	28"

Transmitter: 18th Ave & E Madison St.

Note: Latitude and longitude coordinates shown are based on the North American Datum of 1927 (NAD 27) as currently required by the Mass Media Bureau of the FCC.

Ownership: KCTS Television.

Began Operation: April 10, 1999.

Personnel:

Bill Mohler, Chief Executive Officer.

Randy Brinson, General Manager.

Monica Reisner, General Counsel.

Cliff Anderson, Engineering Director.

Jay Parikh, Marketing & Development Director.

Michal Anderson Jacob, Finance Director.

Enrique Cerna, Production Manager.

KCTS-TV
Seattle
Ch. 9

Licensee: KCTS Television, 401 Mercer St, Seattle, WA 98109-4699.

Studio: 401 Mercer St., Seattle, WA 98109.

Mailing Address: 401 Mercer St., Seattle, WA 98109.

Phone: 206-728-6463. **Fax:** 206-443-6691.

Email: start@kcts.org **Web Site:** http://www.kcts.org

Technical Facilities: Channel No. 9 (186-192 MHz). Authorized power: 316-kw visual, 51-kw aural. Antenna: 817-ft above av. terrain, 525-ft. above ground, 935-ft. above sea level.

Latitude	47°	36'	58"
Longitude	122°	18'	28"

Transmitter: 18th Ave. & E. Madison St.

Note: Latitude and longitude coordinates shown are based on the North American Datum of 1927 (NAD 27) as currently required by the Mass Media Bureau of the FCC.

Multichannel TV Sound: Stereo and separate audio program.

Satellite Earth Stations: NEC; Vertex, 4.5-meter Ku-band; Andrew, 10-meter C-band; Scientific-Atlanta, Collins receivers.

SNG Mobile Dish: Andrew, 4.5-meter Ku-band.

Ownership: KCTS Television.

Began Operation: December 7, 1954.

Personnel:

Bill Mohler, Chief Executive Officer.

Randy Brinson, General Manager.

Monica Reisner, General Counsel.

Cliff Anderson, Engineering Director.

Jay Parikh, Marketing & Development Director.

Michal Anderson Jacob, Finance Director.

Enrique Cerna, Production Manager.

KSPS-DT
Spokane
Ch. 39

Licensee: Spokane School District No. 81, 200 N Bernard St, Spokane, WA 99201.

Studio: 3911 S. Regal St., Spokane, WA 99223.

Mailing Address: 3911 S. Regal St., Spokane, WA 99223.

Phones: 509-354-7800; 800-735-2377. **Fax:** 509-354-7757.

Email: kerryf@spokaneschools.org **Web Site:** http://www.ksps.org

Technical Facilities: Channel No. 39 (320-626 MHz). Authorized power: 21.6-kw max. visual, aural. Antenna: 1831-ft above av. terrain, 531-ft. above ground, 4139-ft. above sea level.

Latitude	47°	34'	34"
Longitude	117°	17'	58"

Transmitter: South end of Krell Hill.

Note: Latitude and longitude coordinates shown are based on the North American Datum of 1927 (NAD 27) as currently required by the Mass Media Bureau of the FCC.

Ownership: Spokane School District No. 81.

Began Operation: Station operating; no on-air date.

Personnel:

Claude L. Kistler, General Manager.

William Stanley, Station Manager & Program Director.

Ron Valley, Chief Engineer.

Jim Zimmer, Production Manager.

Patty Starkey, Development Director.

KSPS-TV
Spokane
Ch. 7

Licensee: Spokane School District No 81, 200 N Bernard St, Spokane, WA 99201.

Studio: 3911 S. Regal St., Spokane, WA 99223.

Mailing Address: 3911 S. Regal St., Spokane, WA 99203.

Phones: 509-354-7800; 800-735-2377. **Fax:** 509-354-7757.

Email: kerryf@spokaneschools.org **Web Site:** http://www.ksps.org

Technical Facilities: Channel No. 7 (174-180 MHz). Authorized power: 316-kw visual, 63.2-kw aural. Antenna: 1830-ft above av. terrain, 595-ft. above ground, 4225-ft. above sea level.

Latitude	47°	34'	34"
Longitude	117°	17'	58"

Transmitter: South end of Krell Hill.

Note: Latitude and longitude coordinates shown are based on the North American Datum of 1927 (NAD 27) as currently required by the Mass Media Bureau of the FCC.

Multichannel TV Sound: Stereo only.

Satellite Earth Stations: Harris; Vertex, 4.5-meter Ku-band; Andrew, 10-meter Ku-band; Standard Communications receivers.

Ownership: Spokane School District No. 81.

Began Operation: April 24, 1967.

Personnel:

Claude L. Kistler, General Manager.

William R. Stanley, Station Manager & Program Director.

Ron Valley, Chief Engineer.

Patty Starkey, Development Director.

Jim Zimmer, Production Manager.

KBTC-DT
Tacoma
Ch. 27

Licensee: Bates Technical College, 1101 S Yakima Ave, Tacoma, WA 98405.

Studio: 2320 S. 19th St., Tacoma, WA 98405.

Mailing Address: 2320 S. 19th St., Tacoma, WA 98405.

Phone: 253-680-7700. **Fax:** 253-680-7725.

Email: demond@bates.ctc.edu **Web Site:** http://www.kbtc.org

Technical Facilities: Channel No. 27 (548-554 MHz). Authorized power: 47.2-kw max. visual, aural. Antenna: 735-ft above av. terrain, 449-ft. above ground, 866-ft. above sea level.

Latitude	47°	16'	41"
Longitude	122°	30'	42"

Holds CP for change to 45-kw max. visual, 771-ft above av. terrain, 489-ft. above ground, 899-ft. above sea level lat. 47° 16' 44", long. 122° 30' 42"; BPEDT-20061025AFG.

Note: Latitude and longitude coordinates shown are based on the North American Datum of 1927 (NAD 27) as currently required by the Mass Media Bureau of the FCC.

Ownership: Bates Technical College.

Began Operation: Station operating; no on-air date.

Personnel:

Debbie Emond, General Manager.

Darin Gerchak, Chief Engineer.

Vicki Valdez, Financial Specialist.

Paul Jackson, Development Director.

Sandy Mauritzen, Information Technician.

Michael Peters, Production Assistant.

Tim Howe, Traffic Manager.

KBTC-TV
Tacoma
Ch. 28

Licensee: Bates Technical College, 1101 S Yakima Ave, Tacoma, WA 98405.

Studio: 2320 S. 19th St., Tacoma, WA 98405.

Mailing Address: 2320 S. 19th St., Tacoma, WA 98405.

Phone: 253-680-7700. **Fax:** 253-680-7725.

Email: demond@bates.ctc.edu **Web Site:** http://www.kbtc.org

Technical Facilities: Channel No. 28 (554-560 MHz). Authorized power: 604-kw max. visual, aural. Antenna: 718-ft above av. terrain, 436-ft. above ground, 846-ft. above sea level.

Latitude	47°	16'	44"
Longitude	122°	30'	42"

Note: Latitude and longitude coordinates shown are based on the North American Datum of 1927 (NAD 27) as currently required by the Mass Media Bureau of the FCC.

Multichannel TV Sound: Stereo only.

Satellite Earth Stations: Comark; Vertex Ku-band; RF Systems, 3.1-meter Ku-band; Andrew, 4.6-meter C-band; Standard Communications, General Instrument receivers.

Radio Stations(s): KBTC-FM, 7.93-kw, 91.7 MHz (No. 219), 553-ft.

Ownership: Bates Technical College.

Began Operation: September 25, 1961.

Personnel:

Debbie Emond, General Manager.

Darin Gerchak, Chief Engineer.

Vicki Valdez, Financial Specialist.

Paul Jackson, Development Director.

Sandy Mauritzen, Information Technician.

Michael Peters, Production Assistant.

Tim Howe, Traffic Manager.

KWDK-DT
Tacoma
Ch. 42

Licensee: Puget Sound Educational TV, 2200 112th St NW, Bellevue, WA 98004.

Studio: 18014 72nd Ave. S, Kent, WA 98032.

Mailing Address: 18014 72nd Ave. S, Kent, WA 98032.

Phone: 425-251-4313. **Fax:** 425-251-4305.

Web Site: http://www.daystartv.net

Technical Facilities: Channel No. 42 (638-644 MHz). Authorized power: 144-kw max. visual, aural. Antenna: 2280-ft above av. terrain, 197-ft. above ground, 2843-ft. above sea level.

Latitude	47°	30'	17"
Longitude	121°	58'	06"

Transmitter: W. Tiger Mountain.

Note: Latitude and longitude coordinates shown are based on the North American Datum of 1927 (NAD 27) as currently required by the Mass Media Bureau of the FCC.

Ownership: Puget Sound Educational TV.

Began Operation: Station operating; no on-air date. Station received approval from FCC June 20, 2005 to cease analog broadcasting and operate in digital format only.

Personnel:

Neil Ardman, General Manager.

Terry Spring, Chief Engineer.

KYVE
Yakima
Ch. 47

Licensee: KCTS Television, 401 Mercer St, Seattle, WA 98109-4699.

Studio: 1105 S. 15th Ave., Yakima, WA 98902-5399.

Mailing Address: 1105 S. 15th Ave., Yakima, WA 98902-5399.

Phone: 509-452-4700. **Fax:** 509-452-4704.

Email: msinclair@kyve.org **Web Site:** http://www.kyve.org

Technical Facilities: Channel No. 47 (668-674 MHz). Authorized power: 110-kw max. visual, aural. Antenna: 919-ft above av. terrain, 120-ft. above ground, 2092-ft. above sea level.

Latitude	46°	31'	58"
Longitude	120°	30'	33"

Transmitter: Ahtanum Ridge Rd., 2-mi. SW of Union Gap.

Note: Latitude and longitude coordinates shown are based on the North American Datum of 1927 (NAD 27) as currently required by the Mass Media Bureau of the FCC.

Satellite Earth Station: Harris; Collins, 10-meter; Collins receivers.

Ownership: KCTS Television.

Began Operation: November 1, 1962.

Personnel:

Marilee Sinclair, Business Manager.

Margaret Burton, Promotion Director.

Rod Venable, Chief Engineer.

Ray Martin, Production Manager.

Rick Spencer, Production Assistant/Producer.

Alan Webster, Assistant Maintenance Engineer.

Brenda Setterland, Auction Manager.

Chris Splawn, Traffic Manager.

KYVE-DT
Yakima
Ch. 21

Licensee: KCTS Television, 401 Mercer St, Seattle, WA 98109-4699.

Studio: 1105 S. 15th Ave., Yakima, WA 98902-5399.

Mailing Address: 1105 S. 15th Ave., Yakima, WA 98902-5399.

Phone: 509-452-4700. **Fax:** 509-452-4704.

Email: msinclair@kyve.org **Web Site:** http://www.kyve.org

Technical Facilities: Channel No. 21 (512-518 MHz). Authorized power: 50-kw max. visual, aural. Antenna: 919-ft above av. terrain, 120-ft. above ground, 2092-ft. above sea level.

Latitude	46°	31'	58"
Longitude	120°	30'	33"

Transmitter: Ahtanum Ridge Rd, 2-mi. SW of Union Gap.

Note: Latitude and longitude coordinates shown are based on the North American Datum of 1927 (NAD 27) as currently required by the Mass Media Bureau of the FCC.

Ownership: KCTS Television.

Began Operation: Station operating; no on-air date.

Personnel:

Rod Venable, Chief Engineer.

Alan Webster, Assistant Maintenance Engineer.

Marilee Sinclair, Business Manager.

Margaret Burton, Promotion Director.

Ray Martin, Production Manager.

Rick Spencer, Production Assistant/Producer.

Chris Splawn, Traffic Manager.

Brenda Setterland, Auction Manager.

West Virginia

WSWP-DT
Grandview
Ch. 53

Grantee: West Virginia Educational Broadcasting Authority, 600 Capitol St, Charleston, WV 25301.

Studio: 600 Capitol St., Charleston, WV 25301.

Mailing Address: PO Box 9004, Beckley, WV 25802-9004.

Phones: 304-254-7840; 304-556-4900. **Fax:** 304-556-4980.

Email: jwells@wvpubcast.org **Web Site:** http://www.wvptv.org

Technical Facilities: Channel No. 53 (704-710 MHz). Authorized power: 433-kw max. visual, aural. Antenna: 928-ft above av. terrain, 328-ft. above ground, 3287-ft. above sea level.

Latitude	37°	53'	46"
Longitude	80°	59'	21"

Transmitter: 1.1-air miles W of Layland on State Rte. 41/12.

Note: Latitude and longitude coordinates shown are based on the North American Datum of 1927 (NAD 27) as currently required by the Mass Media Bureau of the FCC.

Ownership: West Virginia Educational Broadcasting Authority.

Began Operation: Station operating under Special Temporary Authority at 35.8-kw max. visual; no on-air date.

Personnel:

Rita Ray, Executive Director.

Bill Acker, Director of Broadcastng & Technology.

Craig Lanham, Director of Programming & Operations.

Greg Collard, News & Public Affairs Director.

Jack Wells, Director of Engineering.

Mike Meador, Chief Financial Officer.

Marilyn DiVita, Development Director.

Mike Youngren, Production Director.

Shawn Patterson, Communications Director.

WSWP-TV
Grandview
Ch. 9

Licensee: West Virginia Educational Broadcasting Authority, 600 Capitol St, Charleston, WV 25301.

Studio: 600 Capitol St., Charleston, WV 25301.

Mailing Address: PO Box 9004, Beckley, WV 25802-9004.

Phones: 304-254-7840; 304-556-4900. **Fax:** 304-556-4980.

Email: jwells@wvpubcast.org **Web Site:** http://www.wvptv.org

Technical Facilities: Channel No. 9 (186-192 MHz). Authorized power: 316-kw visual, 63.2-kw aural. Antenna: 1000-ft above av. terrain, 488-ft. above ground, 3448-ft. above sea level.

Latitude	37°	53'	46"
Longitude	80°	59'	21"

Transmitter: Mann Mountain, approx. 1.1-mi. W of Layland.

Note: Latitude and longitude coordinates shown are based on the North American Datum of 1927 (NAD 27) as currently required by the Mass Media Bureau of the FCC.

Multichannel TV Sound: Stereo and separate audio program.

Satellite Earth Stations: NEC; Miralite, 3.7-meter KC-band; Microdyne, 5-meter C-band; Vertex, 6.1-meter Ku-band; Andrew, 10-meter C-band; Standard Components receivers.

Ownership: West Virginia Educational Broadcasting Authority.

Began Operation: November 1, 1970.

Personnel:

Rita Ray, Executive Director.

Bill Acker, Director of Broadcasting & Technology.

Craig Lanham, Director of Programming & Operations.

Greg Collard, News & Public Affairs Director.

Jack Wells, Director of Engineering.

Mike Meador, Chief Financial Officer.

Marilyn DiVita, Development Director.

Mike Youngren, Production Director.

Shawn Patterson, Communications Director.

WPBY-DT
Huntington
Ch. 34

Licensee: West Virginia Educational Broadcasting Authority, 600 Capitol St, Charleston, WV 25301.

Studio: 600 Capital St., Charleston, WV 25301.

Mailing Address: 600 Capitol St., Charleston, WV 25301.

Phone: 304-556-4900. **Fax:** 304-556-4980.

Email: jwells@wvpubcast.org **Web Site:** http://www.wvpubcast.org

Technical Facilities: Channel No. 34 (590-596 MHz). Authorized power: 60.1-kw max. visual, aural. Antenna: 1241-ft above av. terrain, 1039-ft. above ground, 1979-ft. above sea level.

Latitude	38°	29'	41"
Longitude	82°	12'	03"

Transmitter: 9183 Barkers Ridge Church Rd., Milton.

Note: Latitude and longitude coordinates shown are based on the North American Datum of 1927 (NAD 27) as currently required by the Mass Media Bureau of the FCC.

Ownership: West Virginia Educational Broadcasting Authority.

Began Operation: February 28, 2002.

Personnel:

Rita Ray, Executive Director.

Bill Acker, Director of Broadcasting & Technology.

Craig Lanham, Director of Programming & Operations.

Greg Collard, Director of News & Public Affairs.

Jack Wells, Director of Engineering.

David McClanahan, Engineering Manager.

Mike Meador, Chief Financial Officer.

Marilyn DiVita, Marketing Director.

Peggy Dorsey, Individual Giving Manager.

Mike Youngren, Director of Production.

Glenna Racer, Traffic Manager.

WPBY-TV
Huntington
Ch. 33

Licensee: West Virginia Educational Broadcasting Authority, 600 Capitol St, Charleston, WV 25301.

Studio: 600 Capitol St., Charleston, WV 25301.

Mailing Address: 600 Capitol St., Charleston, WV 25301.

Phone: 304-556-4900. **Fax:** 304-556-4980.

Email: jwells@wvpubcast.org **Web Site:** http://www.wvpubcast.org

Technical Facilities: Channel No. 33 (584-590 MHz). Authorized power: 2090-kw max. visual, aural. Antenna: 1243-ft above av. terrain, 1047-ft. above ground, 1988-ft. above sea level.

Latitude	38°	29'	41"
Longitude	82°	12'	03"

Transmitter: 9183 Barkers Ridge Church Rd, Milton.

Note: Latitude and longitude coordinates shown are based on the North American Datum of 1927 (NAD 27) as currently required by the Mass Media Bureau of the FCC.

Satellite Earth Station: Comark; Vertex, 6.1-meter Ku-band.

Ownership: West Virginia Educational Broadcasting Authority.

Began Operation: July 14, 1969.

Personnel:

Rita Ray, Executive Director.

Bill Acker, Director of Broadcasting & Technology.

Craig Lanham, Director of Programming & Operations.

Greg Collard, Director of News & Public Affairs.

Jack Wells, Director of Engineering.

David McClanahan, Engineering Manager.

Mike Meador, Chief Financial Officer.

Marilyn DiVita, Marketing Director.

Peggy Dorsey, Individual Giving Manager.

Mike Youngren, Director of Production.

Glenna Racer, Traffic Manager.

WNPB-DT
Morgantown
Ch. 33

Licensee: West Virginia Educational Broadcasting Authority, 600 Capitol St, Charleston, WV 25301.

Studio: 191 Scott Ave., Morgantown, WV 26508.

Mailing Address: 191 Scott Ave., Morgantown, WV 26508.

Phones: 304-284-1440; 304-556-4900. **Fax:** 304-556-4980.

Email: jwells@wvpubcast.org **Web Site:** http://www.wvptv.org

Technical Facilities: Channel No. 33 (584-590 MHz). Authorized power: 108-kw max. visual, aural. Antenna: 1446-ft above av. terrain, 416-ft. above ground, 3012-ft. above sea level.

Latitude	39°	41'	45"
Longitude	79°	45'	45"

Transmitter: Adjacent to Sandy Springs Lookout Tower, 10-mi. NE of Morgantown.

Note: Latitude and longitude coordinates shown are based on the North American Datum of 1927 (NAD 27) as currently required by the Mass Media Bureau of the FCC.

Ownership: West Virginia Educational Broadcasting Authority.

Began Operation: Station operating; no on-air date.

Personnel:

Rita Ray, Executive Director.

Jack Wells, Site Manager & Engineering Director.

Bill Acker, Broadcasting & Technology Director.

Greg Collard, News & Public Affairs Director.

Danny Wilson, Engineering Maintenance Manager.

Michael Meador, Finance Director.

Craig Lanham, Program & Operations Director.

Marilyn DiVita, Development Director.

Mike Youngren, Production Manager.

Debbie Oleksa, Educational Services Director.

WNPB-TV
Morgantown
Ch. 24

Licensee: West Virginia Educational Broadcasting Authority, 600 Capitol St, Charleston, WV 25301.

Studio: 191 Scott Ave., Morgantown, WV 26508.

Mailing Address: 191 Scott Ave., Morgantown, WV 26508.

Phones: 304-284-1440; 304-556-4900. **Fax:** 304-556-4980.

Email: jwells@wvpubcast.org **Web Site:** http://www.wvptv.org

Technical Facilities: Channel No. 24 (530-536 MHz). Authorized power: 3000-kw max. visual, 157-kw aural. Antenna: 1499-ft above av. terrain, 482-ft. above ground, 3077-ft. above sea level.

Latitude	39°	41'	45"
Longitude	79°	45'	45"

Transmitter: Adjacent to Sand Springs Lookout Tower, 10-mi. NE of Morgantown.

Note: Latitude and longitude coordinates shown are based on the North American Datum of 1927 (NAD 27) as currently required by the Mass Media Bureau of the FCC.

Satellite Earth Stations: Comark; Orbitron, 5-meter KC-band; Andrew, 10-meter C-band; Standard Communications, Collins receivers.

Ownership: West Virginia Educational Broadcasting Authority.

Began Operation: February 23, 1969.

Personnel:

Rita Ray, Executive Director.

Jack Wells, Site Manager & Engineering Director.

Bill Acker, Broadcasting & Technology Director.

Greg Collard, News & Public Affairs Director.

Danny Wilson, Engineering Maintenance Manager.

Michael Meador, Finance Director.

Craig Lanham, Program & Operations Director.

Marilyn DiVita, Development Director.

Mike Youngren, Production Manager.

Debbie Oleksa, Educational Services Director.

Wisconsin

WPNE
Green Bay
Ch. 38

Licensee: Educational Communications Board, 3319 W Beltline Hwy, Madison, WI 53713-4296.

Studio: 821 University Ave., Madison, WI 53703.

Mailing Address: 3319 W. Beltline Hwy., Madison, WI 53713-4296.

Phone: 608-264-9600. **Fax:** 608-264-9664.

Email: ecbweb@ecb.state.wi.us **Web Site:** http://www.ecb.org

Technical Facilities: Channel No. 38 (614-620 MHz). Authorized power: 1070-kw max. visual, aural. Antenna: 1230-ft above av. terrain, 1066-ft. above ground, 1966-ft. above sea level.

Latitude	44°	24'	35"
Longitude	88°	00'	06"

Note: Latitude and longitude coordinates shown are based on the North American Datum of 1927 (NAD 27) as currently required by the Mass Media Bureau of the FCC.

Satellite Earth Stations: Comark; Andrew, 5-meter Ku-band; Andrew, 11-meter C-band; Collins receivers.

News Services: UPI, AP.

Ownership: Wisconsin Educational Communications Board.

Began Operation: September 11, 1972.

Personnel:

Wendy Wink, Executive Director.

Kathy Bissen, Executive Producer, News & Public Affairs.

James Steinbach, Production & Program Director.

Linda Hanson, Educational Program Director.

Michael Bridgeman, Promotion Director.

WPNE-DT
Green Bay
Ch. 42

Licensee: Educational Communications Board, 3319 W Beltline Hwy, Madison, WI 53713.

Studio: 821 University Ave., Madison, WI 53703.

Mailing Address: 3319 W. Beltline Hwy., Madison, WI 53713.

Phone: 608-264-9600. **Fax:** 608-264-9664.

Email: ecbweb@ecb.state.wi.us **Web Site:** http://www.ecb.org

Technical Facilities: Channel No. 42 (638-644 MHz). Authorized power: 200-kw max. visual, aural. Antenna: 1230-ft above av. terrain, 1066-ft. above ground, 1966-ft. above sea level.

Latitude	44°	24'	34"
Longitude	88°	00'	06"

Note: Latitude and longitude coordinates shown are based on the North American Datum of 1927 (NAD 27) as currently required by the Mass Media Bureau of the FCC.

Ownership: Wisconsin Educational Communications Board.

Began Operation: Station operating; no on-air date.

Personnel:

Wendy Wink, Executive Director.

Kathy Bissen, Executive Producer, News & Public Affairs.

James Steinbach, Production & Program Director.

Linda Hanson, Educational Program Director.

Michael Bridgeman, Promotion Director.

WHLA-DT
La Crosse
Ch. 30

Licensee: Educational Communications Board, 3319 W Beltline Hwy, Madison, WI 53713-4296.

Studio: 821 University Ave., Madison, WI 53703.

Mailing Address: 3319 W. Beltline Hwy., Madison, WI 53713-4296.

Phone: 608-264-9600. **Fax:** 608-264-9664.

Email: ecbweb@ecb.state.wi.us **Web Site:** http://www.ecb.org

Technical Facilities: Channel No. 30 (566-572 MHz). Authorized power: 307.5-kw max. visual, aural. Antenna: 1152-ft above av. terrain, 800-ft. above ground, 2018-ft. above sea level.

Latitude	43°	48'	17"
Longitude	91°	22'	06"

Note: Latitude and longitude coordinates shown are based on the North American Datum of 1927 (NAD 27) as currently required by the Mass Media Bureau of the FCC.

Ownership: Wisconsin Educational Communications Board.

Began Operation: Station operating; no on-air date.

Personnel:

Wendy Wink, Executive Director.

Kathy Bissen, Executive Producer, News & Public Affairs.

James Steinbach, Program & Production Director.

Linda Hanson, Educational Programming Director.

Michael Bridgeman, Promotion Director.

WHLA-TV
La Crosse
Ch. 31

Licensee: Educational Communications Board, 3319 W Beltline Hwy, Madison, WI 53713-4296.

Studio: 821 University Ave., Madison, WI 53703.

Mailing Address: 3319 W. Beltline Hwy., Madison, WI 53713-4296.

Phone: 608-264-9600. **Fax:** 608-264-9664.

Email: ecbweb@ecb.state.wi.us **Web Site:** http://www.ecb.org

Technical Facilities: Channel No. 31 (572-578 MHz). Authorized power: 1070-kw max. & 955-kw horizontal visual, 107-kw aural. Antenna: 1138-ft above av. terrain, 800-ft. above ground, 2021-ft. above sea level.

Latitude	43°	48'	17"
Longitude	91°	22'	06"

Transmitter: 955 Tschumper Ridge Rd., La Crescent, MN.

Note: Latitude and longitude coordinates shown are based on the North American Datum of 1927 (NAD 27) as currently required by the Mass Media Bureau of the FCC.

Multichannel TV Sound: Stereo and separate audio program.

Ownership: Wisconsin Educational Communications Board.

Began Operation: December 3, 1973.

Personnel:

Wendy Wink, Executive Director.

Kathy Bissen, Executive Producer, News & Public Affairs.

James Steinbach, Program & Production Director.

Linda Hanson, Educational Programming Director.

Michael Bridgeman, Promotion Director.

WHA-DT
Madison
Ch. 20

Licensee: Board of Regents of the U. of Wisconsin System, 1220 Linden Dr, 1730 Van Hise Hall, Madison, WI 53706.

Studio: 821 University Ave., Madison, WI 53706.

Mailing Address: 821 University Ave., Madison, WI 53706.

Phone: 608-263-2121. **Fax:** 608-263-9763.

Email: comments@wpt.org **Web Site:** http://www.wpt.org

Technical Facilities: Channel No. 20 (506-512 MHz). Authorized power: 200-kw max. visual, aural. Antenna: 1488-ft above av. terrain, 1348-ft. above ground, 2474-ft. above sea level.

Latitude	43°	03'	21"
Longitude	89°	32'	06"

Transmitter: Mineral Point Rd., Madison.

Note: Latitude and longitude coordinates shown are based on the North American Datum of 1927 (NAD 27) as currently required by the Mass Media Bureau of the FCC.

Ownership: Regents of the U. of Wisconsin System Board.

Began Operation: Station operating; no on-air date.

Personnel:

Byron Knight, General Manager.

Kathy Dissen, News Director.

Ken Dixon, Engineering Director.

Joan Klaski, Business Manager.

James Steinbach, Program Director.

Michael Bridgeman, Promotion Director.

Malcolm Brett, Development Director.

Mike Edgette, Production & Traffic Manager.

WHA-TV
Madison
Ch. 21

Licensee: Board of Regents of the U. of Wisconsin System, 1220 Linden Dr, 1730 Van Hise Hall, Madison, WI 53706.

Studio: 821 University Ave., Madison, WI 53706.

Mailing Address: 821 University Ave., Madison, WI 53706.

Phone: 608-263-2121. **Fax:** 608-263-9763.

Email: comments@wpt.org **Web Site:** http://www.wpt.org

Technical Facilities: Channel No. 21 (512-518 MHz). Authorized power: 870-kw max. visual, aural. Antenna: 1488-ft above av. terrain, 1348-ft. above ground, 2474-ft. above sea level.

Latitude	43°	03'	21"
Longitude	89°	32'	06"

Transmitter: Mineral Point Rd., Madison.

Note: Latitude and longitude coordinates shown are based on the North American Datum of 1927 (NAD 27) as currently required by the Mass Media Bureau of the FCC.

AM Affiliate: WHA, 5-kw, 970 kHz.

News Service: AP.

Ownership: Regents of the U. of Wisconsin System Board.

Began Operation: May 3, 1954.

Personnel:

Byron Knight, General Manager.

Kathy Dissen, News Director.

Ken Dixon, Engineering Director.

Joan Klaski, Business Manager.

James Steinbach, Program Director.

Michael Bridgeman, Promotion Director.

Malcolm Brett, Development Director.

Mike Edgette, Production & Traffic Manager.

WHWC-DT
Menomonie
Ch. 27

Licensee: Educational Communications Board, 3319 W Beltline Hwy, Madison, WI 53713-4296.

Studio: 821 University Ave., Madison, WI 53703.

Mailing Address: 3319 W. Beltline Hwy., Madison, WI 53713.

Phone: 608-264-9400. **Fax:** 608-264-9664.

Email: gpurcell@ecb.state.wi.us **Web Site:** http://www.ecb.org

Technical Facilities: Channel No. 27 (548-554 MHz). Authorized power: 291-kw max. visual, aural. Antenna: 1148-ft above av. terrain, 1170-ft. above ground, 2150-ft. above sea level.

Latitude	45°	02'	49"
Longitude	91°	51'	47"

Note: Latitude and longitude coordinates shown are based on the North American Datum of 1927 (NAD 27) as currently required by the Mass Media Bureau of the FCC.

Ownership: Wisconsin Educational Communications Board.

Began Operation: August 19, 2004. Standard and High Definition.

Personnel:

Wendy Wink, Executive Director.

Kathy Bissen, Executive Producer, News & Public Affairs.

James Steinbach, Program & Production Director.

Linda Hanson, Educational Programming Director.

Michael Bridgeman, Promotion Director.

WHWC-TV
Menomonie
Ch. 28

Licensee: Educational Communications Board, 3319 W Beltline Hwy, Madison, WI 53713-4296.

Studio: 821 University Ave., Madison, WI 53703.

Mailing Address: 3319 W. Beltline Hwy., Madison, WI 53713-4296.

Phone: 608-264-9600. **Fax:** 608-264-6994.

Email: gpurcell@ecb.state.wi.us **Web Site:** http://www.ecb.org

Technical Facilities: Channel No. 28 (554-560 MHz). Authorized power: 1170-kw max. visual, aural. Antenna: 1135-ft above av. terrain, 1165-ft. above ground, 2146-ft. above sea level.

Latitude	45°	02'	49"
Longitude	91°	51'	47"

Transmitter: NE of Wheeler.

Digital Facilities: Channel No. 27 (548-554 MHz). Power: 291-kw max. visual, aural. Antenna: 1148-ft above av. terrain, 1170-ft. above ground, 2150-ft. above sea level.

Latitude	45°	02'	49"
Longitude	91°	51'	47"

FCC Digital File Number: BMPEDT-20030625AAD. Granted: August 9, 2004.

Note: Latitude and longitude coordinates shown are based on the North American Datum of 1927 (NAD 27) as currently required by the Mass Media Bureau of the FCC.

News Services: UPI, AP.

Ownership: Wisconsin Educational Communications Board.

Began Operation: November 16, 1973.

Personnel:

Wendy Wink, Executive Director.

Kathy Bissen, Executive Producer, News & Public Affairs.

James Steinbach, Program & Production Director.

Linda Hanson, Educational Programming Director.

Michael Bridgeman, Promotion Director.

WMVS
Milwaukee
Ch. 10

Licensee: Milwaukee Area Technical College District Board, 1036 N 8th St, Milwaukee, WI 53233.

Studio: 1036 N. 8th St., Milwaukee, WI 53233.

Mailing Address: 1036 N. 8th St., Milwaukee, WI 53233.

Phone: 414-271-1036. **Fax:** 414-297-7536.

Email: haertleind@matc.edu **Web Site:** http://mptv.org

Technical Facilities: Channel No. 10 (192-198 MHz). Authorized power: 223-kw visual, aural. Antenna: 1111-ft above av. terrain, 1139-ft. above ground, 1767-ft. above sea level.

Latitude	43°	05'	46"
Longitude	87°	54'	15"

Transmitter: 4350 N Humboldt Ave.

Note: Latitude and longitude coordinates shown are based on the North American Datum of 1927 (NAD 27) as currently required by the Mass Media Bureau of the FCC.

Multichannel TV Sound: Stereo and separate audio program.

Satellite Earth Station: Collins, 10-meter; Standard Communications, Scientific-Atlanta, Rockwell, Collins receivers.

Ownership: Milwaukee Area Technical College District Board.

Began Operation: October 28, 1957.

Personnel:

Ellis Bromberg, Chief Operating Officer.

David C. Felland, Engineering Director.

Tom Dvorak, Program Scheduling Manager.

Darlene Haertlein, Promotion Director.

Lamont McLoughlin, Development Manager.

Raul Galvan, Production Manager.

Amy Sullivan, Traffic Manager.

Jan Pritzl, TV Technical Facilities Coordinator.

WMVS-DT
Milwaukee
Ch. 8

Licensee: Milwaukee Area Technical College District Board, 1036 N 8th St, Milwaukee, WI 53233.

Studio: 1036 N. 8th St., Milwaukee, WI 53233.

Mailing Address: 1036 N. 8th St., Milwaukee, WI 53233.

Phone: 414-271-1036. **Fax:** 414-297-7536.

Email: haertleind@matc.edu **Web Site:** http://www.mptv.org

Technical Facilities: Channel No. 8 (180-186 MHz). Authorized power: 25-kw visual, aural. Antenna: 1161-ft above av. terrain, 1188-ft. above ground, 1816-ft. above sea level.

Latitude	43°	05'	46"
Longitude	87°	54'	15"

Note: Latitude and longitude coordinates shown are based on the North American Datum of 1927 (NAD 27) as currently required by the Mass Media Bureau of the FCC.

Ownership: Milwaukee Area Technical College District Board.

Began Operation: March 6, 2000.

Personnel:

Ellis Bromberg, Chief Operating Officer.

David C. Felland, Engineering Director.

Tom Dvorak, Program Scheduling Manager.

Darlene Haertlein, Promotion Director.

Lamont McLoughlin, Development Manager.

Raul Galvan, Production Manager.

Amy Sullivan, Traffic Manager.

Jan Pritzl, TV Technical Facilities Coordinator.

WMVT
Milwaukee
Ch. 36

Licensee: Milwaukee Area Technical College District Board, 1036 N 8th St, Milwaukee, WI 53233.

Studio: 1036 N. 8th St., Milwaukee, WI 53233.

Mailing Address: 1036 N. 8th St., Milwaukee, WI 53233.

Phone: 414-271-1036. **Fax:** 414-297-7536.

Email: haertleind@matc.edu **Web Site:** http://www.mptv.org

Technical Facilities: Channel No. 36 (602-608 MHz). Authorized power: 4790-kw max. visual, aural. Antenna: 1115-ft above av. terrain, 1143-ft. above ground, 1771-ft. above sea level.

Latitude	43°	05'	46"
Longitude	87°	54'	15"

Transmitter: 4350 N. Humboldt Ave.

Note: Latitude and longitude coordinates shown are based on the North American Datum of 1927 (NAD 27) as currently required by the Mass Media Bureau of the FCC.

Multichannel TV Sound: Stereo only.

Satellite Earth Stations: RCA; Collins, 3-meter Ku-band; Collins, 5-meter Ku-band; Collins, 10-meter C-band; Standard Communications, Collins receivers.

Ownership: Milwaukee Area Technical College District Board.

Began Operation: December 20, 1962.

Personnel:

Ellis Bromberg, Chief Operations Officer.

David C. Felland, Engineering Director.

Tom Dvorak, Program Scheduling Manager.

Darlene Haertlein, Promotion Director.

Lamont McLoughlin, Development Director.

Raul Galvan, Production Manager.

Amy Sullivan, Traffic Manager.

Jan Pritzl, TV Technical Facilities Coordinator.

WMVT-DT
Milwaukee
Ch. 35

Licensee: Milwaukee Area Technical College District Board, 1036 N 8th St, Milwaukee, WI 53233.

Studio: 1036 N. 8th St., Milwaukee, WI 53233.

Mailing Address: 1036 N. 8th St., Milwaukee, WI 53233.

Phone: 414-271-1036. **Fax:** 414-297-7536.

Email: haertleind@matc.edu **Web Site:** http://www.mptv.org

Technical Facilities: Channel No. 35 (596-602 MHz). Authorized power: 500-kw max. visual, aural. Antenna: 1164-ft above av. terrain, 1193-ft. above ground, 1821-ft. above sea level.

Latitude	43°	05'	46"
Longitude	87°	54'	15"

Transmitter: 4350 N. Humboldt Ave.

Note: Latitude and longitude coordinates shown are based on the North American Datum of 1927 (NAD 27) as currently required by the Mass Media Bureau of the FCC.

Ownership: Milwaukee Area Technical College District Board.

Began Operation: Station operating; no on-air date.

Personnel:

Ellis Bromberg, Chief Operations Officer.

David C. Felland, Engineering Director.

Tom Dvorak, Program Scheduling Manager

Darlene Haertlein, Promotion Director.

Lamont McLoughlin, Development Director.

Raul Galvan, Production Manager.

Amy Sullivan, Traffic Manager.

Jan Pritzl, TV Technical Facilities Coordinator.

WLEF-DT
Park Falls
Ch. 47

Licensee: Educational Communications Board, 3319 W Beltline Hwy, Madison, WI 53713-4296.

Studio: 821 University Ave., Madison, WI 53706.

Mailing Address: 3319 W. Beltline Hwy., Madison, WI 53713-4296.

Phone: 608-264-9600. **Fax:** 608-264-9664.

Email: ecbweb@ecb.state.wi.us **Web Site:** http://www.ecb.org

Technical Facilities: Channel No. 47 (668-674 MHz). Authorized power: 200-kw max. visual, aural. Antenna: 801-ft above av. terrain, 801-ft. above ground, 2349-ft. above sea level.

Latitude	45°	56'	43"
Longitude	90°	16'	23"

Note: Latitude and longitude coordinates shown are based on the North American Datum of 1927 (NAD 27) as currently required by the Mass Media Bureau of the FCC.

Multichannel TV Sound: Stereo and separate audio program.

Ownership: Wisconsin Educational Communications Board.

Began Operation: Station operating; no on-air date.

Personnel:

Wendy Wink, Executive Director.

Kathy Bissen, Executive Producer, News & Public Affairs.

James Steinbach, Program Director & Production Manager.

Linda Hanson, Educational Programming Director.

Michael Bridgeman, Promotion Director.

WLEF-TV
Park Falls
Ch. 36

Licensee: Educational Communications Board, 3319 W Beltline Hwy, Madison, WI 53713-4296.

Studio: 821 University Ave., Madison, WI 53703.

Mailing Address: 3319 W. Beltline Hwy., Madison, WI 53713-4296.

Phone: 608-264-9600. **Fax:** 608-264-9664.

Email: ecbweb@ecb.state.wi.us **Web Site:** http://www.ecb.org

Technical Facilities: Channel No. 36 (602-608 MHz). Authorized power: 200-kw max. visual, 105-kw aural. Antenna: 801-ft above av. terrain, 800-ft. above ground, 2350-ft. above sea level.

Latitude	45°	56'	43"
Longitude	90°	16'	28"

Transmitter: 8.2-mi. E of Park Falls.

Digital Facilities: Channel No. 47 (668-674 MHz). Power: 200-kw max. visual. Antenna: 801-ft above av. terrain, 801-ft. above ground, 2349-ft. above sea level.

Latitude	45°	56'	43"
Longitude	90°	16'	23"

FCC Digital File Number: BMPEDT-20010530ACI. Granted: August 13, 2001.

Note: Latitude and longitude coordinates shown are based on the North American Datum of 1927 (NAD 27) as currently required by the Mass Media Bureau of the FCC.

Ownership: Wisconsin Educational Communications Board.

Began Operation: December 5, 1977.

Personnel:

Wendy Wink, Executive Director.

Kathy Bissen, Executive Producer, News & Public Affairs.

Linda Hanson, Educational Programming Director.

James Steinbach, Program Director & Production Manager.

Michael Bridgeman, Promotion Director.

WHRM-DT
Wausau
Ch. 24

Licensee: Educational Communications Board, 3319 W Beltline Hwy, Madison, WI 53713.

Studio: 821 University Ave., Madison, WI 53703.

Mailing Address: 3319 W. Beltline Hwy., Madison, WI 53713.

Phone: 608-264-9600. **Fax:** 608-264-9664.

Email: ecbweb@ecb.state.wi.us **Web Site:** http://www.ecb.org

Technical Facilities: Channel No. 24 (530-536 MHz). Authorized power: 172-kw max. visual, aural. Antenna: 1270-ft above av. terrain, 630-ft. above ground, 2529-ft. above sea level.

Latitude	44°	55'	14"
Longitude	89°	41'	28"

Note: Latitude and longitude coordinates shown are based on the North American Datum of 1927 (NAD 27) as currently required by the Mass Media Bureau of the FCC.

Ownership: Wisconsin Educational Communications Board.

Began Operation: Station operating; no on-air date.

Personnel:

Wendy Wink, Executive Director.

Dennis Behr, Engineering & Operations Adminstrator.

Kathy Bissen, Executive Producer, News & Public Affairs.

James Steinbach, Program & Production Director.

John H. Ashley Jr., Educational Programming Director.

Michael Bridgeman, Promotion Director.

WHRM-TV
Wausau
Ch. 20

Licensee: Educational Communications Board, 3319 W Beltline Hwy, Madison, WI 53713-4296.

Studio: 821 University Ave., Madison, WI 53703.

Mailing Address: 3319 W. Beltline Hwy., Madison, WI 53713-4296.

Phone: 608-264-9600. **Fax:** 608-264-9664.

Email: ecbweb@ecb.state.wi.us **Web Site:** http://www.ecb.org

Technical Facilities: Channel No. 20 (506-512 MHz). Authorized power: 1450-kw max. & 724-kw horizontal visual, 145-kw aural. Antenna: 985-ft above av. terrain, 647-ft. above ground, 2263-ft. above sea level.

Latitude	44°	55'	14"
Longitude	89°	41'	31"

Transmitter: 4500 Park Rd., Wausau.

Digital Facilities: Channel No. 24 (530-536 MHz). Power: 172-kw max. visual, aural. Antenna: 1270-ft above av. terrain, 630-ft. above ground, 2529-ft. above sea level.

Latitude	44°	55'	14"
Longitude	89°	41'	28"

FCC Digital File Number: BMPEDT-20050912ABR. Granted: September 30, 2005.

Note: Latitude and longitude coordinates shown are based on the North American Datum of 1927 (NAD 27) as currently required by the Mass Media Bureau of the FCC.

Ownership: Wisconsin Educational Communications Board.

Began Operation: October 25, 1975.

Personnel:

Wendy Wink, Executive Director.

Dennis Behr, Engineering & Operations Administrator.

Kathy Bissen, Executive Producer, News & Public Affairs.

James Steinbach, Program & Production Director.

John H. Ashley Jr., Educational Programming Director.

Michael Bridgeman, Promotion Director.

Wyoming

KCWC-DT
Lander-Riverton
Ch. 8

Licensee: Central Wyoming College, 2660 Peck Ave, Riverton, WY 82501.

Studio: Central Wyoming College, Riverton, WY 82501.

Mailing Address: 2660 Peck Ave., Riverton, WY 82501.

Phone: 307-856-6944. **Fax:** 307-856-3893.

Email: rcalvert@cwc.edu **Web Site:** http://www.wyoptv.org

Technical Facilities: Channel No. 8 (180-186 MHz). Authorized power: 60-kw visual, aural. Antenna: 1417-ft above av. terrain, 190-ft. above ground, 9121-ft. above sea level.

Latitude	42°	34'	59"
Longitude	108°	42'	36"

Transmitter: Limestone Mountain, 1.5-mi. N of Hwy. 28.

Note: Latitude and longitude coordinates shown are based on the North American Datum of 1927 (NAD 27) as currently required by the Mass Media Bureau of the FCC.

Ownership: Central Wyoming College.

Began Operation: Station operating; no on-air date.

Personnel:

Ruby Calvert, General Manager & Director of Programming.

Robert Spain, Director of Engineering.

Bob Connelly, Chief Engineer.

Dean King, Promotions Producer.

Kyle Nicholoff, Production Manager.

Vanessa Dickinson, Traffic Manager.

Joel Kindle, Operations Manager.

KCWC-TV
Lander-Riverton
Ch. 4

Licensee: Central Wyoming College, 2660 Peck Ave, Riverton, WY 82501.

Studio: Central Wyoming College, Riverton, WY 82501.

Mailing Address: 2660 Peck Ave., Riverton, WY 82501.

Phone: 307-856-6944. **Fax:** 307-856-3893.

Email: rcalvert@cwc.edu **Web Site:** http://www.wyoptv.org

Technical Facilities: Channel No. 4 (66-72 MHz). Authorized power: 100-kw visual, 10-kw aural. Antenna: 1515-ft above av. terrain, 287-ft. above ground, 9172-ft. above sea level.

Latitude	42°	34'	59"
Longitude	108°	42'	36"

Transmitter: 1.5-mi. due N of Hwy. 28 on Limestone Mountain, Atlantic City.

Note: Latitude and longitude coordinates shown are based on the North American Datum of 1927 (NAD 27) as currently required by the Mass Media Bureau of the FCC.

Satellite Earth Station: Harris; General Instrument Ku-band; Scientific-Atlanta receivers.

Ownership: Central Wyoming College.

Began Operation: May 10, 1983.

Personnel:

Ruby Calvert, General Manager & Director of Programming.

Robert Spain, Director of Engineering.

Bob Connelly, Transmitter Engineer.

Dean King, Promotions Producer.

Kyle Nicholoff, Production Manager.

Vanessa Dickinson, Traffic Manager.

Joel Kindle, Operations Manager.

KWYP-TV
Laramie
Ch. 8

Licensee: Central Wyoming College, 2660 Peck Ave, Riverton, WY 82501.

Studio: Central Wyoming College, Riverton, WY 82501.

Mailing Address: 2660 Peck Ave., Riverton, WY 82501.

Phone: 307-856-6944. **Fax:** 307-856-3893.

Email: rcalvert@cwc.edu **Web Site:** http://www.wyoptv.org

Technical Facilities: Channel No. 8 (180-186 MHz). Authorized power: 37-kw visual, aural. Antenna: 1043-ft above av. terrain, 144-ft. above ground, 8966-ft. above sea level.

Latitude	41°	17'	17"
Longitude	105°	26'	42"

Transmitter: Pilot Hill, 7-mi. E of Laramie.

Note: Latitude and longitude coordinates shown are based on the North American Datum of 1927 (NAD 27) as currently required by the Mass Media Bureau of the FCC.

Ownership: Central Wyoming College.

Began Operation: November 1, 2004.

Personnel:

Ruby Calvert, General Manager & Director of Programming.

Robert Spain, Director of Engineering.

Guam

KGTF
Agana
Ch. 12

Licensee: Guam Educational Telecommunications Corp., PO Box 21449, Guam Main Facility, Barrigada, GU 96921.

Studio: 194 Sesame St at Washington Dr, Mangilao, GU 96913.

Mailing Address: Guam Mail Facility, PO Box 21449, Barrigada, GU 96921.

Phone: 671-734-5483. **Fax:** 671-734-3476.

Email: mdiaz@kgtf.org **Web Site:** http://www.kgtf.org

Technical Facilities: Channel No. 12 (204-210 MHz). Authorized power: 27.5-kw visual, aural. Antenna: 297-ft above av. terrain, 196-ft. above ground, 516-ft. above sea level.

Latitude	13°	26'	13"
Longitude	144°	48'	17"

Transmitter: Mangileo.

Note: Latitude and longitude coordinates shown are based on the North American Datum of 1927 (NAD 27) as currently required by the Mass Media Bureau of the FCC.

Ownership: Guam Educational Telecommunications Corp.

Began Operation: October 30, 1970.

Personnel:

Johnny Sablan, Acting General Manager.

Vickey Manglona, Program Director.

Messengel Diaz, Television Engineer.

Lorraine Hernandez, Administrative Officer.

Sonia Suobiron, Development Director.

Edmund Cheung, Studio Supervisor.

Virgin Islands

WTJX-DT
Charlotte Amalie
Ch. 44

Licensee: Virgin Islands Public Television System, PO Box 7879, St. Thomas, VI 00801.

Studio: 158-159A Haypiece Hill Subbase, St. Thomas, VI 00802.

Mailing Address: PO Box 7879, St. Thomas, VI 00801.

Phone: 340-774-6255. **Fax:** 340-774-7092.

Email: mmartin@wtjxtv.org **Web Site:** http://www.wtjxtv.org

Technical Facilities: Channel No. 44 (650-656 MHz). Authorized power: 50-kw max. visual, aural. Antenna: 1503-ft above av. terrain, 69-ft. above ground, 1549-ft. above sea level.

Latitude	18°	21'	26"
Longitude	64°	56'	50"

Holds CP for change to 30.4-kw max. visual, 1657-ft above av. terrain, 243-ft. above ground, 1705-ft. above sea level lat. 18° 21' 28", long. 64° 56' 53"; BPEDT-20060824ADL.

Note: Latitude and longitude coordinates shown are based on the North American Datum of 1927 (NAD 27) as currently required by the Mass Media Bureau of the FCC.

Ownership: Government of the U.S. Virgin Islands.

Began Operation: Station operating; no on-air date

Personnel:

Osburt Potter, Executive Director.

Rupert Smith, Operations Supervisor.

Samuel Jones, Chief Engineer.

Clarina Modeste-Elliott, Business Manager.

Gwendolyn Kelly, Program Manager.

Yvette de Laubanque, Development Officer.

Edwardo Smith, Production Manager.

Angela Gordon, Supervising Producer.

Brenda Stapleton, Traffic Officer.

WTJX-TV
Charlotte Amalie
Ch. 12

Licensee: Virgin Islands Public Television System, PO Box 7879, St. Thomas, VI 00801.

Studio: 158-158A Haypiece Hill Subbase, St. Thomas, VI 00802.

Mailing Address: PO Box 7879, St. Thomas, VI 00801.

Phone: 340-774-6255. **Fax:** 340-774-7092.

Email: mmartin@wtjxtv.org **Web Site:** http://www.wtjxtv.org

Technical Facilities: Channel No. 12 (204-210 MHz). Authorized power: 29-kw visual, 2.9-kw aural. Antenna: 1480-ft above av. terrain, 134-ft. above ground, 1614-ft above sea level.

Latitude	18°	21'	26"
Longitude	64°	56'	50"

Transmitter: Signal Hill, 1.3-mi. NW of Charlotte Amalie.

Note: Latitude and longitude coordinates shown are based on the North American Datum of 1927 (NAD 27) as currently required by the Mass Media Bureau of the FCC.

Satellite Earth Stations: Harris; Vertex, 8-meter Ku-band; Collins, 10-meter; Andrew 15.1-meter; Rockwell, Collins receivers.

Ownership: Government of the U.S. Virgin Islands.

Began Operation: August 29, 1972.

Personnel:

Osburt Potter, Executive Director.

Rupert Smith, Operations Supervisor.

Samuel James, Chief Engineer.

Clarina Modeste-Elliott, Business Manager.

Gwendolyn Kelly, Program Manager.

Yvette de Laubanque, Development Officer.

Edwardo Smith, Production Manager.

Angela Gordon, Supervising Producer.

Brenda Stapleton, Traffic Officer.

Construction Permits

Symbol (#) indicates station was in operation but has reverted to CP status. Dagger (†) indicates non-commercial station.

Alaska

†Anchorage (Ch. 9 ETV)—Grantee: Alaska Broadcast Television Inc., PO Box 210830, Anchorage, AK 99521. Phone: 907-337-2020. Fax: 907-333-9851. Email: tom@katb.org. Technical facilities: Channel No. 9 (186-192 MHz). Authorized power: 316-kw visual, aural. Antenna: 699-ft above av. terrain, 92-ft. above ground, 1765-ft. above sea level. Latitude 61° 04' 02", Longitude 149° 44' 36". Transmitter: KATB(FM) tower. Ownership: Alaska Broadcast Television Inc. Represented (legal): Joseph E. Dunne III. Represented (engineering): Smith & Fisher. Anchorage, AK DMA. BPET-19960916KE. Grant Date: May 13, 2004. Starting Date: Unreported.

California

Bishop (Ch. 20)—KBBC-TV. Grantee: Bellagio Broadcasting LLC, 706 W. Hemdon Ave., Fresno, CA 93650-1033. Phone: 559-435-7000. Web site: http://www.cocolatv.com. Technical facilities: Channel No. 20 (506-512 MHz). Authorized power: 4.2-kw max. visual, aural. Antenna: 3031-ft above av. terrain, 30-ft. above ground, 10873-ft. above sea level. Latitude 37° 24' 43", Longitude 118° 11' 06". Ownership: Venture Technologies Group LLC.; Cocola Broadcasting Companies LLC. (Group Owner). Los Angeles, CA DMA. BMPCT-20061207ABC. Grant Date: March 5, 2007. Starting Date: Unreported.

†Yreka City (Ch. 20 ETV)—KBDM. Grantee: Northern California Public Television, 1601 Belvedere Rd., Suite 204 E, West Palm Beach, FL 33406. Technical facilities: Channel No. 20 (506-512 MHz). Authorized power: 100-kw max. visual, aural. Antenna: 3232-ft above av. terrain, 46-ft. above ground, 7516-ft. above sea level. Latitude 42° 04' 55", Longitude 122° 43' 07". Ownership: Northern California Public Television. Medford-Klamath Falls, OR DMA. BPET-19960920KP. Grant Date: February 10, 1998. Starting Date: Unreported.

Colorado

Pueblo (Ch. 48)—KVSN. Grantee: Entravision Holdings LLC, 2425 Olympic Blvd, Ste 6000 W, Santa Monica, CA 90404. Phone: 310-447-3870. Technical facilities: Channel No. 48 (674-680 MHz). Authorized power: 950-kw max. visual, aural. Antenna: 2280-ft above av. terrain, 271-ft. above ground, 9655-ft. above sea level. Latitude 38° 44' 42", Longitude 104° 51' 37". Requests modification of CP for change to 350-kw max. visual lat. 38° 44' 42", long. 104° 51' 38"; BMPCT-20070723ADE. Ownership: Entravision Communications Corp. (Group Owner). Colorado Springs-Pueblo, CO DMA. BNPCT-20060424ADP. Grant Date: April 10, 2007. Starting Date: Unreported.

Florida

Gainesville (Ch. 29)—Grantee: Gainesville Channel 61 Associates LLC, 1320 Lafayette Rd., Gladwyne, PA 19035. Phone: 610-526-2927. Technical facilities: Channel No. 29 (560-566 MHz). Authorized power: 3600-kw max. visual, aural. Antenna: 912-ft above av. terrain, 915-ft. above ground, 1001-ft. above sea level. Latitude 29° 37' 47", Longitude 82° 34' 25". Transmitter: WGFL(TV) tower. Ownership: The PSC Liquidating Trust. (Group Owner).; Television Capital Corp. Represented (engineering): Peter V. Gureckis & Associates. Represented (legal): Akin, Gump, Strauss, Hauer & Feld LLP. Gainesville, FL DMA. BPCT-19960920WR. Grant Date: September 6, 2005. Transfer of Television Capital Corp.'s 50% interest to Budd Broadcasting Co. Inc. pends. Transfer of KB Prime Media LLC's 50% interest to The PSC Liquidating Trust approved by FCC April 12, 2007. Starting Date: Unreported.

Idaho

Idaho Falls (Ch. 20)—Grantee: Meridian Communications of Idaho Inc., 455 Capital Mall, Suite 604, Sacramento, CA 95814. Phone: 916-448-8800. Fax: 916-448-6455. Technical facilities: Channel No. 20 (506-512 MHz). Authorized power: 719-kw max. visual, aural. Antenna: 732-ft above av. terrain, 302-ft. above ground, 5564-ft. above sea level. Latitude 43° 45' 44", Longitude 111° 57' 30". Transmitter: Electronic site area at East Butte. Ownership: Mojave Broadcasting Co. Represented (legal): Suzanne E. Rogers. Represented (engineering): Lohnes & Culver. Idaho Falls-Pocatello, ID DMA. BPCT-950306KF. Grant Date: July 22, 2003. Starting Date: Unreported.

Kansas

Topeka (Ch. 22)—Grantee: Cooper Fowler Media Co., c/o Rubin, Winston, Dierks, Harris & Cooke LLP, 1155 Connecticut Ave. NW, Suite 600, Washington, DC 20036. Phone: 202-861-0870. Email: jwinston@rwdhc.com. Technical facilities: Channel No. 22 (518-524 MHz). Authorized power: 5000-kw max. visual, aural. Antenna: 738-ft above av. terrain, 650-ft. above ground, 1729-ft. above sea level. Latitude 39° 03' 50", Longitude 95° 45' 49". Ownership: Cooper Fowler Media Co. Represented (engineering): Smith & Fisher. Represented (legal): Rubin, Winston, Diercks, Harris & Cooke LLP. Topeka, KS DMA. BNPCT-20060424ADV. Grant Date: August 11, 2006. Starting Date: Unreported.

Maine

Presque Isle (Ch. 47)—Grantee: Western Broadcasting Co. LLC, PO Box 163061, Austin, TX 78716. Phone: 512-306-0500. Technical facilities: Channel No. 47 (668-674 MHz). Authorized power: 1000-kw max. visual, aural. Antenna: 282-ft above av. terrain, 348-ft. above ground, 922-ft. above sea level. Latitude 46° 45' 12", Longitude 68° 10' 28". Transmitter: Castle Hill Rd., 2-mi. SSW of Washburn. Ownership: Western Broadcasting Co. LLC. (Group Owner). Represented (legal): Womble, Carlyle, Sandridge & Rice PLLC. Represented (engineering): du Treil, Lundin & Rackley Inc. Presque Isle, ME DMA. BPCT-19960920KY. Grant Date: June 28, 2006. Per joint settlement agreement, original applicants Prime Broadcasting Co. and NYN LLC allowed Western Broadcasting to assume ownership of Prime's application, while NYN would dismiss its application. Starting Date: Unreported.

Michigan

Ironwood (Ch. 24)—Grantee: Anthony J. Fant, 2154 Highland Ave., Birmingham, AL 35205. Technical facilities: Channel No. 24 (530-536 MHz). Authorized power: 5000-kw max. visual, aural. Antenna: 659-ft above av. terrain, 364-ft. above ground, 2126-ft. above sea level. Latitude 46° 25' 25", Longitude 90° 14' 53". Ownership: Anthony J. Fant. Duluth, MN-Superior, WI DMA. BPCT-19961001LL. Grant Date: September 1, 2000. Starting Date: Unreported.

Minnesota

Duluth (Ch. 27)—KCWV. Grantee: George S. Flinn III, 275 Goodwyn, Memphis, TN 38111. Phone: 901-375-9324. Technical facilities: Channel No. 27 (548-554 MHz). Authorized power: 1750-kw max. visual, aural. Antenna: 879-ft above av. terrain, 696-ft. above ground, 1900-ft. above sea level. Latitude 46° 47' 15", Longitude 92° 07' 21". Ownership: George S. Flinn III. Represented (engineering): du Treil, Lundin & Rackley Inc. Represented (legal): Stephen C. Simpson. Duluth, MN-Superior, WI DMA. BNPCT-20060421ABZ. Grant Date: December 6, 2006. Starting Date: Unreported.

Mississippi

†Cleveland (Ch. 31 ETV)—WMAI. Grantee: Mississippi Authority for ETV, 3825 Ridgewood Rd., Jackson, MS 39211. Technical facilities: Channel No. 31 (572-578 MHz). Authorized power: 759-kw max. visual, aural. Antenna: 315-ft above av. terrain, 312-ft. above ground, 446-ft. above sea level. Latitude 33° 44' 01", Longitude 90° 42' 50". Ownership: Mississippi Authority for ETV. Greenwood-Greenville, MS DMA. BPET-19960919KJ. Grant Date: June 18, 1998. Starting Date: Unreported.

Jackson (Ch. 51)—WWJX. Grantee: George S. Flinn Jr., 188 S. Bellevue Blvd., Suite 222, Memphis, TN 38104. Phone: 901-516-8970. Email: airwavesjd@aol.com. Technical facilities: Channel No. 51 (692-698 MHz). Authorized power: 5000-kw max. visual, aural. Antenna: 1260-ft above av. terrain, 1201-ft. above ground, 1535-ft. above sea level. Latitude 32° 14' 26", Longitude 90° 24' 15". Ownership: George S. Flinn Jr. Represented (engineering): du Treil, Lundin & Rackley Inc. Jackson, MS DMA. BNPCT-20060421ACB. Grant Date: August 24, 2006. Starting Date: Unreported.

†Yazoo City (Ch. 32 ETV)—WMYC. Grantee: Mississippi Authority for ETV, 3825 Ridgewood Rd., Jackson, MS 39211. Technical facilities: Channel No. 32 (578-584 MHz). Authorized power: 769-kw max. visual, aural. Antenna: 364-ft above av. terrain, 272-ft. above ground, 574-ft. above sea level. Latitude 32° 50' 48", Longitude 90° 23' 18". Ownership: Mississippi Authority for ETV. Jackson, MS DMA. BPET-19960919KM. Grant Date: June 18, 1998. Starting Date: Unreported.

Missouri

Osage Beach (Ch. 49)—KRBK. Grantee: Koplar Communications International Inc., One S Memorial Dr., Ste 2000, St. Louis, MO 63102. Phone: 314-345-1000. Email: jim@koplar.

com. Technical facilities: Channel No. 49 (680-686 MHz). Authorized power: 5000-kw max. visual, aural. Antenna: 1519-ft above av. terrain, 1376-ft. above ground, 2561-ft. above sea level. Latitude 37° 49' 10", Longitude 92° 44' 52". Ownership: Edward J. Koplar. Springfield, MO DMA. BNPCT-20060421ACD. Grant Date: August 11, 2006. Starting Date: Unreported.

Nevada

Ely (Ch. 6)—KBNY. Grantee: Nevada Channel 6 Inc., One Shackleford Dr., Suite 400, Little Rock, AR 72211-2545. Phone: 501-221-0400. Fax: 501-221-1101. Email: lwithrow@ebcorp.net. Technical facilities: Channel No. 6 (82-88 MHz). Authorized power: 100-kw visual, aural. Antenna: 886-ft above av. terrain, 102-ft. above ground, 7943-ft. above sea level. Latitude 39° 15' 53", Longitude 114° 53' 35". Transmitter: Squaw Peak, approx. 1.2-mi. NW of Ely. Ownership: Equity Media Holdings Corp. (Group Owner). Salt Lake City, UT DMA. BMPCT-20050811ACP. Grant Date: September 26, 2005. Equity Broadcasting Corp. merged with Coconut Palm Acquisition Corp., becoming Equity Media Holdings Corp. FCC approved deal March 27, 2007. Starting Date: Unreported.

New Mexico

Farmington (Ch. 3)—KOFT. Grantee: Hearst-Argyle Television Inc., 888 7th Ave., New York, NY 10106. Phone: 505-884-7777. Fax: 505-884-6282. Email: drbrown@hearst.com. Web site: http://www.koat.com. Technical facilities: Channel No. 3 (60-66 MHz). Authorized power: 100-kw visual, aural. Antenna: 413-ft above av. terrain, 259-ft. above ground, 6060-ft. above sea level. Latitude 36° 41' 48", Longitude 108° 10' 39". Transmitter: 2.4-mi. SE of Farmington. Ownership: Hearst-Argyle Television Inc. (Group Owner). Represented (legal): Brooks, Pierce, McLendon, Humphrey & Leonard LLP. Represented (engineering): Denny & Associates PC. Personnel: Mary Lynn Roper, President & General Manager; Steve Freifeld, General Sales Manager; Karen Martinez, Local Sales Manager; Barbara Burzillo, National Sales Manager; Sue Stephens, News Director; Dan Brown, Chief Engineer; Teri Hernandez, Program Director; Brian Bouloy, Production Manager; Sinan Sadar, Assistant News Director; Larry Kellogg, Creative Services Director; Debbie Apodaca, Traffic Manager Albuquerque-Santa Fe, NM DMA. BMPCT-19960408KF. Grant Date: June 9, 1997. Starting Date: Unreported.

New York

Bath (Ch. 14)—Grantee: William H. Walker III, PO Box 1341, Highland, NY 12528. Phone: 914-883-5546. Technical facilities: Channel No. 14 (470-476 MHz). Authorized power: 1000-kw max. visual, aural. Antenna: 1043-ft above av. terrain, 673-ft. above ground, 2513-ft. above sea level. Latitude 42° 18' 28", Longitude 77° 13' 17". Transmitter: Intersection of Rtes. 226 & 415, Savona. Ownership: William H. Walker III. Represented (legal): Gammon & Grange PC. Elmira (Corning), NY DMA. BPCT-19870331LW. Grant Date: April 23, 2004. Starting Date: Unreported.

Saranac Lake (Ch. 40)—WCWF. Grantee: Channel 61 Associates LLC, 4231 Brittany Lane, Sarasota, FL 34233-3702. Phone: 941-371-0272. Technical facilities: Channel No. 40 (626-632 MHz). Authorized power: 155-kw max. visual, aural. Antenna: 1444-ft above av. terrain, 46-ft. above ground, 3182-ft. above sea level. Latitude 44° 09' 35", Longitude 74° 28' 34". Transmitter: 4.3-mi. SSW of Tupper Lake. Ownership: Floyd L. Cox Jr. Represented (engineering): du Treil, Lundin & Rackley Inc. Burlington, VT-Plattsburgh, NY DMA. BPCT-19950809KF. Grant Date: October 4, 2004. Starting Date: Unreported.

Texas

Corpus Christi (Ch. 38)—KUQI. Grantee: Minority Media TV 38 LLC, 1025 Thomas Jefferson St. NW, Suite 700E, c/o Katten, Muchin, Rosenman LLP, Washington, DC 20007-5201. Phone: 202-625-3695. Technical facilities: Channel No. 38 (614-620 MHz). Authorized power: 1000-kw max. visual, aural. Antenna: 918-ft above av. terrain, 902-ft. above ground, 961-ft. above sea level. Latitude 27° 45' 22.90", Longitude 97° 36' 25.00". Ownership: Minority Media TV 38 LLC. Represented (legal): Katten Muchin Rosenman LLP. Corpus Christi, TX DMA. BPCT-19960111LP. Grant Date: February 11, 2005. Involuntary transfer from majority owners John Myrl Warren & Phillip Wright to Lee W. Shubert, Receiver approved by FCC May 4, 2006. Starting Date: Unreported.

Utah

†**Price (Ch. 15 ETV)**—Grantee: U. of Utah, 101 Wasatch Dr., Salt Lake City, UT 84112. Phone: 801-581-7777. Email: ptitus@media.utah.edu. Technical facilities: Channel No. 15 (476-482 MHz). Authorized power: 6.46-kw max. visual, aural. Antenna: Minus 226-ft above av. terrain, 30-ft. above ground, 5869-ft. above sea level. Latitude 39° 36' 27", Longitude 110° 48' 47". Transmitter: Wood Hill Tower, Price. Ownership: U. of Utah. Represented (legal): Jones, Waldo, Holbrook & McDonough PC. Represented (engineering): Lawrence Behr Associates Inc. Salt Lake City, UT DMA. BPET-19960703KK. Grant Date: July 18, 2007. Starting Date: Unreported.

Vernal (Ch. 6)—KBCJ. Grantee: Vernal Broadcasting Inc., One Shackleford Dr., Suite 400, Little Rock, AR 72211-2545. Phone: 520-544-0088. Technical facilities: Channel No 6 (82-88 MHz). Authorized power: 83.2-kw visual, aural. Antenna: 2218-ft above av. terrain, 128-ft. above ground, 8337-ft. above sea level. Latitude 40° 21' 22", Longitude 109° 08' 41". Transmitter: Cliff Ridge Antenna Farm, 21.6-mi. from Vernal. Ownership. Equity Media Holdings Corp. (Group Owner). Salt Lake City, UT DMA. BPCT-20050915ADU Grant Date: January 30, 2007. Sale of Kaleidoscope Foundation's 50% interest to Equity Broadcasting Corp. approved by FCC August 21, 1998. Sale of Media Properties LP's 50% interest to Kaleidoscope Foundation Inc. dismissed by FCC at applicant's request May 25, 1999. Transfer of Equity's interest to restructured entity approved by FCC August 23, 1999. Transfer of Media Properties LP's 50% interest to Equity Broadcasting Corp. approved by FCC May 11, 2001. Equity Broadcasting Corp. merged with Coconut Palm Acquisition Corp., becoming Equity Media Holdings Corp. FCC approved deal March 27, 2007. Starting Date: Unreported.

Wyoming

†**Casper (Ch. 6 ETV)**—KPTW. Grantee: Central Wyoming College, 2660 Peck Ave, Riverton, WY 82501. Phone: 307-856-6944. Fax: 307-856-3893. Email: rcalvert@cwc.edu. Web site: http://www.wyoptv.org. Technical facilities: Channel No. 6 (82-88 MHz). Authorized power: 0.3-kw visual, aural. Antenna: 1759-ft above av. terrain, 187-ft. above ground, 8205-ft. above sea level. Latitude 42° 44' 26", Longitude 106° 21' 34". Transmitter: Casper Mountain, 9-mi. SSW of Casper. Ownership: Central Wyoming College. Personnel: Ruby Calvert, General Manager; Robert Spain, Chief Engineer Casper-Riverton, WY DMA. BPET-19960624KT. Grant Date: September 30, 2004. Starting Date: Unreported.

Applications Pending for New Stations

Dagger (†) indicates non-commercial station. Reporting all current FCC grants, applications, changes, etc.

Alabama

†Dothan (Ch. 39 ETV)— Community Television Educators, PO Box 612066, Dallas, TX 75261. Phone: 214-432-0029. Technical facilities: Channel No. 39 (320-626 MHz). Proposed power: 5000-kw max. visual, aural. Antenna: 968-ft above av. terrain, 951-ft. above ground, 1230-ft. above sea level. Latitude 31° 15' 07", Longitude 85° 17' 12". Transmitter: Hwy. 52 & Beaver Creek, Webb. Ownership: Community Television Educators Inc. Represented (legal): Koerner & Olender PC. Dothan, AL DMA. BPET-970331LQ.

†Dothan (Ch. 39 ETV)— ACTS II Educational Corp. Inc., 477 Pickford Point, Longwood, FL 32779. Phone: 407-875-9095. Technical facilities: Channel No. 39 (320-626 MHz). Proposed power: 765-kw max. visual, aural. Antenna: 433-ft above av. terrain, 469-ft. above ground, 719-ft. above sea level. Latitude 31° 19' 04", Longitude 85° 17' 54". Transmitter: 3.1-mi. SE of Headland. Ownership: ACTS II Educational Corp. Inc. Represented (engineering): Lohnes & Culver. Dothan, AL DMA. BPET-19960920KM.

Alaska

Fairbanks (Ch. 13)— Fairco Broadcasting, c/o Gammon & Grange PC, 8280 Greensboro Dr., 7th Floor, McLean, VA 22102-3807. Phone: 703-761-5000. Technical facilities: Channel No. 13 (210-216 MHz). Proposed power: 100-kw visual, aural. Antenna: 1541-ft above av. terrain, 167-ft. above ground, 2407-ft. above sea level. Latitude 64° 52' 40", Longitude 148° 02' 25". Transmitter: Ester Dome, 9.7-mi. W of center of Fairbanks. Ownership: Todd P. Robinson. Represented (legal): Gammon & Grange PC. Represented (engineering): Communications Technologies Inc. Fairbanks, AK DMA. BPCT-970331KQ.

†Fairbanks (Ch. 13 ETV)— Kaleidoscope Foundation Inc., One Shackleford Dr, Ste 400, Little Rock, AR 72211. Phone: 501-221-0400. Technical facilities: Channel No. 13 (210-216 MHz). Proposed power: 3-kw visual, aural. Antenna: 1578-ft above av. terrain, 75-ft. above ground, 2425-ft. above sea level. Latitude 64° 52' 36", Longitude 148° 03' 47". Transmitter: Ester Dome Peak, approx. 9.3-mi. WSW of Fairbanks. Ownership: Equity Media Holdings Corp. Fairbanks, AK DMA. BPET-970331LK.

Fairbanks (Ch. 13)— Colina Alta Broadcasting LLC, 120 Colina Alta Dr, El Paso, TX 79912-3722. Phone: 915-584-2395. Email: keith@spacetrilogy.com.Technical facilities: Channel No. 13 (210-216 MHz). Proposed power: 100-kw & 100-kw horizontal visual, 10-kw aural. Antenna: 1473-ft above av. terrain, 138-ft. above ground, 2339-ft. above sea level. Latitude 64° 52' 40", Longitude 148° 02' 25". Transmitter: 0.25-mi. W of Easter Dome Observatory. Ownership: Rowena Leitch. Fairbanks, AK DMA. BPCT-960920YE.

Fairbanks (Ch. 13)— Jeremy Lansman & Carol Schatz, Partners, 4320 Sunstone Cir, Anchorage, AK 99516. Phone: 907-248-5937. Technical facilities: Channel No. 13 (210-216 MHz). Proposed power: 50.1-kw visual, aural. Antenna: Minus 3-ft above av. terrain, 151-ft. above ground, 587-ft. above sea level. Latitude 64° 50' 36", Longitude 147° 42' 48". Transmitter: 455 3rd Ave. Ownership: Carol Schatz.; Jeremy D. Lansman. Fairbanks, AK DMA. BPCT-960917KG.

Fairbanks (Ch. 13)— Tanana Valley Television Co., 3650 Braddock St, Ste 2, Fairbanks, AK 99701. Phone: 907-452-3697. Email: jp@tvtv.com. Web site: http://www.tvtv.com.Technical facilities: Channel No. 13 (210-216 MHz). Proposed power: 3.45-kw visual, aural. Antenna: 909-ft above av. terrain, 331-ft. above ground, 1712-ft. above sea level. Latitude 64° 55' 20", Longitude 147° 42' 55". Transmitter: 1411 Crestline Dr. Ownership: Tanana Valley Television Co. Represented (engineering): du Treil, Lundin & Rackley Inc. Fairbanks, AK DMA. BPCT-19960920LC.

Arizona

†Page (Ch. 17 ETV)— Lake Powell Television Association, PO Box 1774, Page, AZ 86040. Phone: 520-645-5514. Technical facilities: Channel No. 17 (488-494 MHz). Proposed power: 115-kw max. visual, aural. Antenna: 1001-ft above av. terrain, 131-ft. above ground, 5738-ft. above sea level. Latitude 37° 00' 42", Longitude 111° 40' 48". Transmitter: Phinger Point Communications site, Cedar Mountain. Ownership: Lake Powell Television Assn. Represented (legal): Booth Freret Imlay & Tepper PC. Represented (engineering): D. C. Williams PE. Phoenix (Prescott), AZ DMA. BPET-960710KR.

Arkansas

†Hot Springs (Ch. 20 ETV)— Community Television Educators Inc., PO Box 612066, Dallas, TX 75261. Phone: 817-267-2909. Technical facilities: Channel No. 20 (506-512 MHz). Proposed power: 5000-kw max. visual, aural. Antenna: 850-ft above av. terrain, 774-ft. above ground, 1174-ft. above sea level. Latitude 34° 30' 02", Longitude 92° 31' 54". Transmitter: Intersection of State Hwy. 35 & Croxton Rd. Ownership: Community Television Educators Inc. Little Rock-Pine Bluff, AR DMA. BPET-960923KH.

†Hot Springs (Ch. 20 ETV)— Broadcasting for the Challenged Inc., 188 S. Bellevue, Suite 222, Memphis, TN 38104. Phone: 901-726-8970. Technical facilities: Channel No. 20 (506-512 MHz). Proposed power: 2570-kw max. visual, aural. Antenna: 1351-ft above av. terrain, 1276-ft. above ground, 1627-ft. above sea level. Latitude 34° 23' 30", Longitude 92° 30' 57". Transmitter: Hwy. 401, S of 385, Grant County. Ownership: Broadcasting for the Challenged Inc. Represented (legal): Stephen C. Simpson. Little Rock-Pine Bluff, AR DMA. BPET-961001KG.

†Hot Springs (Ch. 20 ETV)— Second Baptist Church, 600 Garland St., Hot Springs, AR 71913. Phone: 501-624-4455. Technical facilities: Channel No. 20 (506-512 MHz). Proposed power: 5.3-kw max. visual, aural. Antenna: 1634-ft above av. terrain, 476-ft. above ground, 1637-ft. above sea level. Latitude 34° 37' 31", Longitude 93° 00' 37". Transmitter: 2.1-mi. N of Lithia. Ownership: Second Baptist Church. Represented (legal): Joseph E. Dunne III. Represented (engineering): Smith & Fisher. Little Rock-Pine Bluff, AR DMA. BPET-960520KE.

†Russellville (Ch. 28 ETV)— Kaleidoscope Foundation, 1 Shackleford Dr, Ste 400, Little Rock, AR 72211. Phone: 501-219-2400. Technical facilities: Channel No. 28 (554-560 MHz). Proposed power: 1397-kw max. visual, aural. Antenna: 472-ft above av. terrain, 105-ft. above ground, 965-ft. above sea level. Latitude 35° 22' 41", Longitude 93° 16' 49". Ownership: Equity Media Holdings Corp. Little Rock-Pine Bluff, AR DMA. BPET-19960711LJ.

California

†Brawley (Ch. 26 ETV)— Board of Trustees, California State U. for San Diego State U., 5500 Campanile Dr., San Diego, CA 92182. Phone: 619-594-5200. Technical facilities: Channel No. 26 (542-548 MHz). Proposed power: 5000-kw max. visual, 500-kw aural. Antenna: 1457-ft above av. terrain, 361-ft. above ground, 2381-ft. above sea level. Latitude 33° 03' 02", Longitude 114° 49' 38". Ownership: California State U. for San Diego State U. Represented (legal): Dow Lohnes PLLC. Represented (engineering): John F. X. Browne & Associates PC. Yuma, AZ-El Centro, CA DMA. BPET-19960920WU.

†Redding (Ch. 16 ETV)— Northern California Public Television, 3185 S. Highland Dr., Suite 13, Las Vegas, NV 89109.Technical facilities: Channel No. 16 (482-488 MHz). Proposed power: 700-kw max. visual, aural. Antenna: 2844-ft above av. terrain, 46-ft. above ground, 6946-ft. above sea level. Latitude 41° 04' 48", Longitude 122° 37' 23". Transmitter: Bonanza King Lookout. Ownership: Northern California Public Television. Chico-Redding, CA DMA. BPET-19960920WN.

Idaho

Pocatello (Ch. 25)— Retlaw Enterprises Inc., PO Box 5455, Fresno, CA 93755.Technical facilities: Channel No. 25 (536-542 MHz). Proposed power: 33.1-kw max. visual, aural. Antenna: 951-ft above av. terrain, 69-ft. above ground, 5891-ft. above sea level. Latitude 42° 52' 26", Longitude 112° 30' 47". Transmitter: Howard Mountain, 4.4-mi. W of Pocatello. Ownership: Retlaw Enterprises Inc. (Group Owner). Represented (engineering): Hammett & Edison Inc. Idaho Falls-Pocatello, ID DMA. BPCT-960919LC.

Pocatello (Ch. 25)— Media Properties Ltd. Partnership, 11840 N. Dragoon Springs Dr., Tucson, AZ 85737. Phone: 520-544-0088. Technical facilities: Channel No. 25 (536-542 MHz). Proposed power: 5000-kw max. visual, aural. Antenna: 1070-ft above av. terrain, 135-ft. above ground, 6453-ft. above sea level. Latitude 42° 50' 48", Longitude 112° 21' 20". Transmitter: Chinks Peak tower site. Ownership: Media Properties Inc. Represented (legal): Haley, Bader & Potts PLC. Idaho Falls-Pocatello, ID DMA. BPCT-960919KH.

Pocatello (Ch. 25)— Harris Broadcasting Co., a Nevada Corp., 417 W. Plumb Lane, Reno, NV 89509. Phone: 702-786-7600. Technical facilities: Channel No. 25 (536-542 MHz). Proposed power: 50-kw max. visual, aural. Antenna: 1027-ft above av. terrain, 171-ft. above ground, 6010-ft. above sea level. Latitude 42° 51' 57", Longitude 112° 30' 56". Transmitter: Howard Mountain, 3.5-mi. SE of Pocatello. Ownership: Harris Broadcasting Co. Idaho Falls-Pocatello, ID DMA. BPCT-970328KF.

Iowa

†Des Moines (Ch. 43 ETV)— Iowa Public Broadcasting Board, PO Box 6450, 6450 Corporate Dr, Johnston, IA 50131. Phone: 515-242-3100. Web site: http://

www.iptv.org.Technical facilities: Channel No. 43 (644-650 MHz). Proposed power: 5000-kw max. visual, aural. Antenna: 1722-ft above av. terrain, 1700-ft. above ground, 2671-ft. above sea level. Latitude 41° 47' 47", Longitude 93° 36' 39". Transmitter: 1.5-mi. S of Alleman & 0.5-mi. E of N.W. 20th St. Ownership: Iowa Public Television. Represented (legal): Dow Lohnes PLLC. Represented (engineering): John F. X. Browne & Associates PC. Des Moines-Ames, IA DMA. BPET-960508KE.

†**Des Moines (Ch. 43 ETV)**— Community Television Inc., PO Box 1616, Greenville, SC 29602. Phone: 864-244-1616. Technical facilities: Channel No. 43 (644-650 MHz). Proposed power: 2739-kw max. visual, aural. Antenna: 1040-ft above av. terrain, 1001-ft. above ground, 1988-ft. above sea level. Latitude 41° 48' 35", Longitude 93° 37' 16". Transmitter: 0.6-mi. WNW of N.W. 134th & N.E. 8th Sts. Ownership: Community Television Inc. Represented (legal): Bechtel & Cole Chartered. Des Moines-Ames, IA DMA. BPET-960724KM.

†**Des Moines (Ch. 43 ETV)**— Family Educational Broadcasting Inc., PO Box 201, Huxley, IA 50124-0201. Phone: 515-597-3138. Technical facilities: Channel No. 43 (644-650 MHz). Proposed power: 300-kw max. visual, aural. Antenna: 246-ft above av. terrain, 176-ft. above ground, 1137-ft. above sea level. Latitude 41° 39' 54", Longitude 93° 35' 03". Transmitter: 2011 N.E. 58th. Ownership: Family Educational Broadcasting Inc. Represented (engineering): Smith & Fisher. Des Moines-Ames, IA DMA. BPET-960715KG.

Minnesota

†**Winona (Ch. 35 ETV)**— The Arundel Group, 318 Canal Rd., Sarasota, FL 34242. Phone: 941-312-0599. Technical facilities: Channel No. 35 (596-602 MHz). Proposed power: 3000-kw max. visual, aural. Antenna: 801-ft above av. terrain, 544-ft. above ground, 1744-ft. above sea level. Latitude 44° 01' 50.13", Longitude 91° 39' 48.47". Ownership: The Arundel Group. La Crosse-Eau Claire, WI DMA. BNPET-20010220AAV.

†**Winona (Ch. 35 ETV)**— Educational Broadcasters Association, PO Box 154, San German, PR 00683. Phone: 787-264-3802. Technical facilities: Channel No. 35 (596-602 MHz). Proposed power: 625-kw max. visual, aural. Antenna: 531-ft above av. terrain, 236-ft. above ground, 1436-ft. above sea level. Latitude 44° 01' 18", Longitude 91° 34' 24". Transmitter: 2-mi. SE of Winona. Ownership: Educational Broadcasters Association. La Crosse-Eau Claire, WI DMA. BNPET-20010220AAU.

†**Winona (Ch. 35 ETV)**— Independent School District No. 492, 202 4th Ave. NE, Austin, MN 55912. Phone: 507-433-0966. Web site: http://www.ksmq.org.Technical facilities: Channel No. 35 (596-602 MHz). Proposed power: 321.8-kw max. visual, aural. Antenna: 646-ft above av. terrain, 456-ft. above ground, 1736-ft. above sea level. Latitude 43° 55' 59", Longitude 91° 41' 11". Transmitter: 0.6-mi. W of Co. Hwy 19 & Wilson Twp. Rd. intersection, 1.9-mi. S of Wilson. Ownership: Independent School District No. 492. Represented (legal): Cohn & Marks LLP. Represented (engineering): Cohen Dippell & Everist PC. La Crosse-Eau Claire, WI DMA. BPET-960725KX.

†**Winona (Ch. 35 ETV)**— Living Light Inc., 850 Hwy. 14, Winona, MN 55987. Phone: 507-454-2732. Technical facilities: Channel No. 35 (596-602 MHz). Proposed power: 560-kw max. visual, aural. Antenna: 453-ft above av. terrain, 1568-ft. above ground, 285-ft. above sea level. Latitude 43° 56' 31", Longitude 91° 43' 10". Transmitter: 0.2-mi. S of Interstate 90 in Wilson Twp. 29. Ownership: Living Light Inc. La Crosse-Eau Claire, WI DMA. BNPET-20010220AAT.

Mississippi

†**Clarksdale (Ch. 21 ETV)**— Mississippi Authority for ETV, 3825 Ridgewood Rd., Jackson, MS 39211. Phone: 601-432-6565. Fax: 601-432-6311. Web site: http://www.etv.state.ms.us.Technical facilities: Channel No. 21 (512-518 MHz). Proposed power: 767-kw max. visual, aural. Antenna: 308-ft above av. terrain, 305-ft. above ground, 463-ft. above sea level. Latitude 34° 09' 22", Longitude 90° 37' 52". Transmitter: N side of U.S. 61, 2.5-mi. SW of Clarksdale. Ownership: Mississippi Authority for ETV. Represented (legal): Schwartz, Woods & Miller. Represented (engineering): Kessler & Gehman Associates Inc. Memphis, TN DMA. BPET-960919KK.

†**Clarksdale (Ch. 21 ETV)**— Community Television Educators, PO Box 612066, Dallas, TX 75261. Phone: 817-267-2909. Technical facilities: Channel No. 21 (512-518 MHz). Proposed power: 5000-kw max. visual, aural. Antenna: 1476-ft above av. terrain, 1473-ft. above ground, 1633-ft. above sea level. Latitude 34° 25' 40", Longitude 90° 26' 27". Transmitter: 1-mi. W of Hwy. 61 & Carter Bayou Rd. intersection, Lula. Ownership: Community Television Educators Inc. Represented (legal): Koerner & Olender PC. Memphis, TN DMA. BPET-970331SD.

†**Columbia (Ch. 45 ETV)**— Mississippi Authority for ETV, 3825 Ridgewood Rd., Jackson, MS 39211. Phone: 601-432-6565. Fax: 601-432-6311. Web site: http://www.etv.state.ms.us.Technical facilities: Channel No. 45 (656-662 MHz). Proposed power: 589-kw max. visual, aural. Antenna: 371-ft above av. terrain, 400-ft. above ground, 600-ft. above sea level. Latitude 31° 16' 00", Longitude 89° 49' 56". Ownership: Mississippi Authority for ETV. Represented (legal): Schwartz, Woods & Miller. Represented (engineering): Kessler & Gehman Associates Inc. Hattiesburg-Laurel, MS DMA. BPET-19960724KR.

†**Hattiesburg (Ch. 47 ETV)**— Mississippi Authority for ETV, 3825 Ridgewood Rd., Jackson, MS 39211. Phone: 601-432-6565. Fax: 601-432-6311. Web site: http://www.etv.state.ms.us.Technical facilities: Channel No. 47 (668-674 MHz). Proposed power: 100-kw max. visual, aural. Antenna: 325-ft above av. terrain, 318-ft. above ground, 568-ft. above sea level. Latitude 31° 21' 02", Longitude 89° 22' 12". Transmitter: 3.2-mi. NW of Hattiesburg. Ownership: Mississippi Authority for ETV. Represented (legal): Schwartz, Woods & Miller. Represented (engineering): Kessler & Gehman Associates Inc. Hattiesburg-Laurel, MS DMA. BPET-19960724KS.

†**Senatobia (Ch. 34 ETV)**— Global Education Development Inc., 4380 Snow Heights Circle SE, Suite 100, Rio Rancho, NM 87124. Phone: 505-890-7218. Fax: 505-890-7219. Email: globaleddev@msn.com.Technical facilities: Channel No. 34 (590-596 MHz). Proposed power: 78-kw max. visual, 7.8-kw aural. Antenna: 217-ft above av. terrain, 489-ft. above ground, 801-ft. above sea level. Latitude 34° 41' 46", Longitude 90° 11' 21". Transmitter: 2371 Bend Rd., 1.6-mi. N of Prichard Rd. Ownership: Global Education Development Inc. Represented (legal): Joseph E. Dunne III. Represented (engineering): Smith & Fisher. Memphis, TN DMA. BPET-19960701KF.

†**Senatobia (Ch. 34 ETV)**— Oral Roberts U., 7777 S. Lewis Ave., Tulsa, OK 74171 Phone: 918-495-6383. Fax: 918-495-7388. Email: clee@oru.edu. Web site: http://www.oru.edu.Technical facilities: Channel No. 34 (590-596 MHz). Proposed power: 5000-kw max. visual, aural. Antenna: 669-ft above av. terrain, 620-ft. above ground, 951-ft. above sea level. Latitude 34° 50' 57", Longitude 90° 00' 33". Transmitter: Robinson Rd., Hernando. Ownership: Oral Roberts University. Represented (legal): Hardy, Carey, Chautin & Balkin LLP. Represented (engineering): du Treil, Lundin & Rackley Inc. Memphis, TN DMA. BPET-960724KL.

Tupelo (Ch. 49)— KB Prime Media LLC, 1320 Lafayette Rd., Gladwyne, PA 19035. Phone: 610-526-2927. Technical facilities: Channel No. 49 (680-686 MHz). Proposed power: 5000-kw max. visual, aural. Antenna: 718-ft above av. terrain, 648-ft. above ground, 958-ft. above sea level. Latitude 33° 55' 37", Longitude 88° 33' 36". Ownership: KB Prime Media LLC. (Group Owner).Amended 2004/05/21; application was reinstated for analog channel 49 instead of analog channel 35. Columbus-Tupelo-West Point, MS DMA. BPCT-19960920LX.

Wiggins (Ch. 46)— KB Prime Media LLC, 1320 Lafayette Rd., Gladwyne, PA 19035. Phone: 610-526-2927. Technical facilities: Channel No. 46 (662-668 MHz). Proposed power: 500-kw max. visual, aural. Antenna: 1142-ft above av. terrain, 1063-ft. above ground, 1293-ft. above sea level. Latitude 30° 43' 22", Longitude 89° 005' 28". Transmitter: N side of State Rte. 13, 3.4-mi. NW of Baxterville. Ownership: KB Prime Media LLC. (Group Owner). Represented (legal): Pillsbury Winthrop Shaw Pittman LLP. Represented (engineering): du Treil, Lundin & Rackley Inc. Biloxi-Gulfport, MS DMA. BPCT-960920LV.

Montana

Billings (Ch. 14)— Media Properties Ltd. Partnership, 11840 N. Dragoon Springs Dr., Tucson, AZ 85737. Phone: 520-544-0088. Technical facilities: Channel No. 14 (470-476 MHz). Proposed power: 5000-kw max. visual, aural. Antenna: 371-ft above av. terrain, 135-ft. above ground, 3816-ft. above sea level. Latitude 45° 45' 53", Longitude 108° 27' 16". Transmitter: Sacrifice Cliff tower farm. Ownership: Media Properties Inc. Represented (legal): Haley, Bader & Potts PLC. Billings, MT DMA. BPCT-960919KI.

Billings (Ch. 14)— Rapid Broadcasting Co., PO Box 9549, 2424 S Plaza Dr, Rapid City, SD 57709. Phone: 605-355-0024. Fax: 605-355-9274. Technical facilities: Channel No. 14 (470-476 MHz). Proposed power: 5000-kw max. visual, aural. Antenna: 623-ft above av. terrain, 466-ft. above ground, 4067-ft. above sea level. Latitude 45° 45' 54", Longitude 108° 27' 23". Transmitter: Near Sacrifice Cliff, Cobum Rd. Ownership: Rapid Broadcasting Co. (Group Owner). Represented (legal): Cole, Raywid & Braverman LLP. Represented (engineering): Graham Brock Inc. Billings, MT DMA. BPCT-970331KF.

Billings (Ch. 14)— Steven K. Bruggeman, 1824 Forrest Park Dr., Billings, MT 59102. Phone: 406-652-4743. Technical facilities: Channel No. 14 (470-476 MHz). Proposed power: 1700-kw max. visual, aural. Antenna: 729-ft above av. terrain, 273-ft. above ground, 4133-ft. above sea level. Latitude 45° 48' 26", Longitude 108° 20' 25". Transmitter: 8-mi. E of Billings at quarry off Hogan Rd., 0.5-mi. from I-90. Ownership: Steven K. Bruggeman. Billings, MT DMA. BPCT-970331LV.

Billings (Ch. 14)— Meridian Communications of Montana Inc., 455 Capitol Mall, Suite 604, Sacramento, CA 95814. Phone: 916-448-8800. Fax: 916-448-6455. Technical facilities: Channel No. 14 (470-476 MHz). Proposed power: 1510-kw max. visual, aural. Antenna: 696-ft above av. terrain, 200-ft. above ground, 4101-ft. above sea level. Latitude 45° 48' 26", Longitude 108° 20' 25". Transmitter: 1.5-mi. E of I-90 & I-94 intersection, S of I-90. Ownership: Mojave Broadcasting Co. Billings, MT DMA. BPCT-970331KJ.

Billings (Ch. 14)— JJJH LLC, 650 California St., 7th Floor, San Francisco, CA 94108. Phone: 415-249-4400. Technical facilities: Channel No. 14 (470-476 MHz). Proposed power: 170-kw max. visual, aural. Antenna: 325-ft above av. terrain, 141-ft. above ground, 3765-ft. above sea level. Latitude 45° 45' 59", Longitude 108° 27' 19". Transmitter: 1736 Cobum Rd. Ownership: John C. Siegel. Represented (legal): Hogan & Hartson LLP. Represented (engineering): Cohen Dippell & Everist PC. Billings, MT DMA. BPCT-970331LZ.

†**Billings (Ch. 14 ETV)**— Kaleidoscope Foundation Inc., One Shackleford Dr., Suite 400, Little Rock, AR 72211. Phone: 501-221-0400. Technical facilities: Channel No. 14 (470-476 MHz). Proposed power: 20-kw max. visual, aural. Antenna: 643-ft above av. terrain, 400-ft. above ground, 4094-ft. above sea level. Latitude 45° 45' 32", Longitude 108° 27' 01". Transmitter: 2.8-mi. SW of Billings on Sacrifice Cliff. Ownership: Equity Media Holdings Corp. Billings, MT DMA. BPET-19970331LO.

Nevada

†**Fallon (Ch. 25 ETV)**— Nevada Public Television, 3185 S. Highland Dr., Suite 13, Las Vegas, NV 89109.Technical facilities: Channel No. 25 (536-542 MHz). Proposed power: 500-kw max. visual, aural. Antenna: 3166-ft above av. terrain, 39-ft. above ground, 8281-ft. above sea level. Latitude 39° 13' 32", Longitude 118° 09' 07". Transmitter: Fairview Peak. Ownership: Nevada Public Television. Represented (legal): Fletcher, Heald & Hildreth PLC. Reno, NV DMA. BPET-960920WS.

†**Tonopah (Ch. 17 ETV)**— Nevada Public Television, 3185 S. Highland Dr., Suite 13, Las Vegas, NV 89109.Technical facilities: Channel No. 17 (488-494 MHz). Proposed power: 5-kw max. visual, aural. Antenna: 1106-ft above av. terrain, 49-ft. above ground, 6913-ft. above sea level. Latitude 38° 05' 45", Longitude 117° 11' 05". Transmitter: Mount Booker. Ownership: Nevada Public Television. Represented (legal): Fletcher, Heald & Hildreth PLC. Las Vegas, NV DMA. BPET-960920KN.

†**Yerington (Ch. 16 ETV)**— Nevada Public Television, 3185 S. Highland Dr., Suite 13, Las Vegas, NV 89109.Technical facilities: Channel No. 16 (482-488 MHz). Proposed power: 10-kw max. visual, aural. Antenna: 633-ft above av. terrain, 33-ft. above ground, 5472-ft. above sea level. Latitude 38° 59' 44", Longitude 119° 01' 01". Transmitter: 3-mi. S of U.S. 95 (Alt), 8-mi. E of Yerington. Ownership: Nevada Public Television. Represented (legal): Fletcher, Heald & Hildreth PLC. Reno, NV DMA. BPET-19960920WT.

North Carolina

†**Canton (Ch. 27 ETV)**— U. of North Carolina, PO Box 14900, Research Triangle Park, NC 27709. Phone: 919-549-7000. Fax: 919-549-7207. Email: thowe@unctv.org. Web site: http://www.unctv.org.Technical facilities: Channel No. 27 (548-554 MHz). Proposed power: 10.7-kw max. visual, aural. Antenna: 1555-ft above av. terrain, 68-ft. above ground, 4557-ft. above sea level. Latitude 35° 34' 06", Longitude 82° 54' 25". Transmitter: Chambers Knob, approx. 2-mi. N of Clyde. Ownership: U. of North Carolina. Represented (legal): Schwartz, Woods & Miller. Greenville-Spartanburg-Anderson, SC-Asheville, NC DMA. BPET-19960919KW.

Oklahoma

†**Tulsa (Ch. 26 ETV)**— Community Television Educators Inc., PO Box 612066, Dallas, TX 75261. Phone: 817-267-2909. Technical facilities: Channel No. 26 (542-548 MHz). Proposed power: 355-kw max. visual, aural. Antenna: 436-ft above av. terrain, 417-ft. above ground, 1148-ft. above sea level. Latitude 36° 09' 01", Longitude 95° 59' 25". Transmitter: 6th St. & S. Boulder Ave. Ownership: Community Television Educators Inc. Tulsa, OK DMA. BPET-19960930KG.

†**Tulsa (Ch. 26 ETV)**— Oral Roberts U., 7777 S. Lewis Ave., Tulsa, OK 74171. Phone: 918-495-6383. Fax: 918-495-7388. Email: clee@oru.edu. Web site: http://www.oru.edu.Technical facilities: Channel No. 26 (542-548 MHz). Proposed power: 50-kw max. visual, aural. Antenna: 597-ft above av. terrain, 673-ft. above ground, 1296-ft. above sea level. Latitude 36° 02' 34", Longitude 95° 57' 11". Ownership: Oral Roberts University. Represented (legal): Hardy, Carey, Chautin & Balkin LLP. Represented (engineering): du Treil, Lundin & Rackley Inc. Tulsa, OK DMA. BPET-19960621KE.

Texas

†**San Angelo (Ch. 21 ETV)**— Faith Pleases God Church Corp., 4501 W. Expwy. 83, Harlingen, TX 78552. Phone: 210-428-4848. Technical facilities: Channel No. 21 (512-518 MHz). Proposed power: 290-kw max. visual, aural. Antenna: 2074-ft above av. terrain, 705-ft. above ground, 2739-ft. above sea level. Latitude 31° 35' 21", Longitude 100° 31' 00". Transmitter: 2.31-mi. N of intersection of U.S. 87 & March Rd. Ownership: Faith Pleases God Church Corp. San Angelo, TX DMA. BPET-960726KI.

Utah

†**Vernal (Ch. 17 ETV)**— U. of Utah, 101 Wasatch Dr., Salt Lake City, UT 84112. Phone: 801-581-7777. Technical facilities: Channel No. 17 (488-494 MHz). Proposed power: 6.2-kw max. visual, aural. Antenna: 394-ft above av. terrain, 59-ft. above ground, 6001-ft. above sea level. Latitude 40° 24' 49", Longitude 109° 35' 32". Transmitter: Utah State U., Logan. Ownership: U. of Utah. Represented (legal): Jones, Waldo, Holbrook & McDonough PC. Represented (engineering): Lawrence Behr Associates Inc. Salt Lake City, UT DMA. BPET-19960705KJ.

West Virginia

Fairmont (Ch. 66)— Davis Television Fairmont LLC, c/o Leventhal, Senter & Lerman PLLC, 2000 K St. NW, Suite 600, Washington, DC 20006. Phone: 202-429-8970. Technical facilities: Channel No. 66 (782-788 MHz). Proposed power: 1510-kw max. visual, aural. Antenna: 863-ft above av. terrain, 525-ft. above ground, 2024-ft. above sea level. Latitude 39° 24' 51", Longitude 80° 20' 45". Transmitter: 2.5-mi. WNW of Shinnston. Ownership: Davis Television Inc. (Group Owner). Represented (legal): Leventhal, Senter & Lerman PLLC. Clarksburg-Weston, WV DMA. BPCT-960920IY.

Fairmont (Ch. 66)— Marri Broadcasting LP, c/o David P. Lampel, 659 W. 183rd St., New York, NY 10033-3807.Technical facilities: Channel No. 66 (782-788 MHz). Proposed power: 1500-kw max. visual, aural. Antenna: 494-ft above av. terrain, 95-ft. above ground, 1640-ft. above sea level. Latitude 39° 31' 38", Longitude 80° 09' 16". Transmitter: 1.2-mi. WNW of Hawkinberry Run & U.S. Rte. 19 intersection. Ownership: Marri Broadcasting Corp. Represented (legal): Gardner Carton & Douglas. Represented (engineering): Smith & Fisher. Clarksburg-Weston, WV DMA. BPCT-960920KS.

Digital Construction Permits & Applications

Dagger (†) indicates non-commercial station. Diamond (◆) indicates application. Reporting all current FCC grants, applications, changes, etc.

Alabama

Florence (Ch. 20)—WYLE-DT. Network Service: IND. ETC Communications Inc., PO Box 850, Sheffield, AL 35660. Phone: 256-383-5597. Fax: 256-383-3157. Email: sneadkl@bellsouth.net. Web site: http://www.wyletv.com. Technical facilities: Channel No. 20 (506-512 MHz). Proposed power: 48.9-kw max. visual, aural. Antenna: 913-ft above av. terrain, 606-ft. above ground, 1389-ft. above sea level. Latitude 34° 37' 41.2", Longitude 87° 44' 14". Requests modification of CP for change to 50-kw max. visual, 902-ft above av. terrain, 801-ft. above ground, 1640-ft. above sea level lat. 35° 0' 9", long. 87° 8' 9". BMPCDT-20070920ABE. Ownership: ETC Communications Inc. Represented (legal): Irwin, Campbell & Tannenwald PC. Personnel: Karen Sneed White, Station Manager, News & Promotion Director; Bud Hale, General Sales Manager. Huntsville-Decatur (Florence), AL DMA. BPCDT-19991101ALK. Grant Date: December 5, 2001.

Mobile (Ch. 18)— Television Capital Corp. of Mobile, 117 E. 57th St., Suite 33H, New York, NY 10022. Phone: 212-750-3060. Technical facilities: Channel No. 18 (494-500 MHz). Proposed power: 300-kw max. visual, aural. Antenna: 1883-ft above av. terrain, 1873-ft. above ground, 2021-ft. above sea level. Latitude 30° 36' 45", Longitude 87° 38' 43". Ownership: Television Capital Corp. Represented (legal): Womble, Carlyle, Sandridge & Rice PLLC. Represented (engineering): Lieberman & Walisko. Mobile, AL-Pensacola (Fort Walton Beach), FL DMA. BPCDT-19960920WX. Grant Date: January 20, 2006.

Troy (Ch. 48)—WRJM-DT. Network Service: MNT. Josie Park Broadcasting Inc., 1014 S. Brundidge St., Troy, AL 36081. Phone: 334-670-6766. Fax: 334-670-6717. Email: programming@wrjm.com. Web site: http://www.wrjm.com. Technical facilities: Channel No. 48 (674-680 MHz). Proposed power: 50-kw max. visual, aural. Antenna: 1130-ft above av. terrain, 977-ft. above ground, 1544-ft. above sea level. Latitude 32° 03' 36.54", Longitude 85° 57' 01.83". Ownership: Josie Park Broadcasting Inc. (Group Owner). Personnel: Don Hess, General Manager; Buddy Johnson, General Sales Manager; Walter Lunsford, Business Manager; Brenda Simechak, Programming Director; Crystal Galloway, Traffic Manager. Montgomery-Selma, AL DMA. BPCDT-19991101AKR. Grant Date: February 7, 2001.

Alaska

†Bethel (Ch. 3 ETV)—KYUK-DT. Network Service: ETV. Bethel Broadcasting Inc., PO Box 468, Bethel, AK 99559. Phone: 907-543-3131. Fax: 907-543-3130. Email: ron@kyuk.org. Web site: http://www.kyuk.org. Technical facilities: Channel No. 3 (60-66 MHz). Proposed power: 4.68-kw visual, aural. Antenna: 206-ft above av. terrain, 249-ft. above ground, 224-ft. above sea level. Latitude 60° 47' 33", Longitude 161° 46' 22". Ownership: Bethel Broadcasting Inc. Personnel: Ronald Daugherty, General Manager. Alaska DMA. BPEDT-20000908AAD. Grant Date: July 5, 2001.

Arizona

†Holbrook (Ch. 39 ETV)—KDTP-DT. Network Service: ETV. Community Television Educators Inc., PO Box 612066, Dallas, TX 75261. Phone: 800-457-5534. Web site: http://www.daystar.tv. Technical facilities: Channel No. 39 (320-626 MHz). Proposed power: 50-kw max. visual, aural. Antenna: 1611-ft above av. terrain, 82-ft. above ground, 2739-ft. above sea level. Latitude 33° 20' 01", Longitude 112° 03' 44". Transmitter: South Mountain Antenna Farm. Ownership: Community Television Educators Inc. Phoenix (Prescott), AZ DMA. BPEDT-20000501AHL. Grant Date: September 28, 2001.

Arkansas

Hot Springs (Ch. 14)—KVTH-DT. Network Service: IND. Agape Church Inc., PO Box 22007, Little Rock, AR 72221. Phone: 501-223-2525. Fax: 501-221-3837. Email: jim.grant@vtntv.com. Web site: http://www.vtntv.com. Technical facilities: Channel No. 14 (470-476 MHz). Proposed power: 50-kw max. visual, aural. Antenna: 847-ft above av. terrain, 428-ft. above ground, 1378-ft. above sea level. Latitude 34° 22' 20", Longitude 93° 02' 48". Ownership: Agape Church Inc. (Group Owner). Personnel: H. L. Caldwell II, President; Jim Grant, General Manager; Ron Brown, Chief Engineer; Josh Bond, Program Director; Dan Vukmirovich, Production Manager; Sharon Case, Traffic Manager. Little Rock-Pine Bluff, AR DMA. BPCDT-19990924AAP. Grant Date: January 11, 2001.

Jonesboro (Ch. 49)—KVTJ-DT. Network Service: IND. Agape Church Inc., PO Box 22007, Little Rock, AR 72221. Phone: 501-223-2525. Fax: 501-221-3837. Email: jim.grant@vtntv.com. Web site: http://www.vtntv.com. Technical facilities: Channel No. 49 (680-686 MHz). Proposed power: 57.2-kw max. visual, aural. Antenna: 969-ft above av. terrain, 971-ft. above ground, 1187-ft. above sea level. Latitude 35° 36' 16", Longitude 90° 31' 18". Ownership: Agape Church Inc. (Group Owner). Personnel: H. L. Caldwell II, President, Jim Grant, General Manager; Ron Brown, Chief Engineer; Josh Bond, Program Director; Dan Vukmirovich, Production Manager; Sharon Case, Traffic Manager. Jonesboro, AR DMA. BPCDT-19990930AAS. Grant Date: February 1, 2001.

California

◆Calipatria (Ch. 50)—KAJB-DT. Network Service: TEL. Calipatria Broadcasting Co. LLC, 101 W. Broadway, Suite 1750, San Diego, CA 92101. Phone: 760-482-7777. Fax: 760-482-0099. Technical facilities: Channel No. 50 (686-692 MHz). Proposed power: 201-kw max. visual, aural. Antenna: 1562-ft above av. terrain, 466-ft. above ground, 2487-ft. above sea level. Latitude 33° 03' 02", Longitude 114° 49' 38". Ownership: Kenneth D. Polin. (Group Owner). Personnel: Daniel Osuna, General Manager; Roman Amezquita, National Sales Manager; Sendy Lopez, Promotion Director; Ivette Fernadez, Traffic Manager. Yuma, AZ-El Centro, CA DMA. BPCDT-19991101AEM. Grant Date: Unreported.

◆†Sacramento (Ch. 43 ETV)— Calvary Christian Center Inc., PO Box 15010, 2665 Del Paso Blvd, Sacramento, CA 95851. Phone: 916-929-1383. Technical facilities: Channel No. 43 (644-650 MHz). Proposed power: 650-kw max. visual, aural. Antenna: 1163-ft above av. terrain, 177-ft. above ground, 2221-ft. above sea level. Latitude 38° 43' 10", Longitude 120° 59' 22". Ownership: Calvary Christian Center Inc. Sacramento-Stockton-Modesto, CA DMA. BNPEDT-20030919AAV. Grant Date: Unreported.

Colorado

Greeley (Ch. 45)—KPJR-DT. Richland Reserve LLC, 4890 W. Kennedy Blvd., Suite 920, Tampa, FL 33609. Phone: 813-286-4140. Technical facilities: Channel No. 45 (656-662 MHz). Proposed power: 943-kw max. visual, aural. Antenna: 1253-ft above av. terrain, 1148-ft. above ground, 5899-ft. above sea level. Latitude 40° 24' 48", Longitude 104° 19' 40". Ownership: Richland Reserve LLC. Represented (engineering): Lohnes & Culver. Represented (legal): Fletcher, Heald & Hildreth PLC. Denver, CO DMA. BNPCDT-20060421AAO. Grant Date: January 10, 2007.

Sterling (Ch. 23)—KUPN-DT. Network Service: MNT. Channel 20 TV Co., 1645 W. Fullerton Ave., Chicago, IL 60614. Phone: 303-792-2020. Fax: 303-790-4633. Email: mark.cornetta@9news.com. Web site: http://www.my20denver.com. Technical facilities: Channel No. 23 (524-530 MHz). Proposed power: 599-kw max. visual, aural. Antenna: 669-ft above av. terrain, 459-ft. above ground, 4964-ft. above sea level. Latitude 40° 34' 57", Longitude 103° 01' 56". Ownership: Fred Eychaner. Represented (legal): Skadden, Arps, Slate, Meagher & Flom LLP. Personnel: Greg Armstrong, Vice President & General Manager; Cindy Conway, Local Sales Manager; Sara Gallegos, National Sales Manager; Mike Dant, Chief Engineer; Jessie Laudsch, Business Manager; Robbie Romero, Program Director; Hilary Castine, Promotion Director; Diana Farrins, Traffic Manager; Rita McCoy, Community Affairs Director. Denver, CO DMA. BPCDT-19991102ABN. Grant Date: June 7, 2000.

Connecticut

◆†Hartford (Ch. 32 ETV)—WEDH-DT. Network Service: PBS. Connecticut Public Broadcasting Inc., 1049 Asylum Ave., Hartford, CT 06105. Phone: 860-278-5310. Fax: 860-275-7483. Email: mdavidson@cptv.org. Web site: http://www.cptv.org. Technical facilities: Channel No. 32 (578-584 MHz). Proposed power: 465-kw max. visual, aural. Antenna: 1657-ft above av. terrain, 1273-ft. above ground, 1982-ft. above sea level. Latitude 41° 42' 13", Longitude 72° 49' 57". Transmitter: Rattlesnake Mountain, U.S. Rte. 6, Farmington. Ownership: Connecticut Public Broadcasting Inc. Represented (legal): Schwartz, Woods & Miller. Represented (engineering): John F. X. Browne & Associates PC. Personnel: Jerry Franklin, President & Chief Executive Officer; John Dankosky, News Director; Joe Zareski, Chief Engineer; Meg Sakellarides, Chief Financial Officer; Larry Rifkin, Senior Vice President, Programming Officer; Jay Whitsett, Vice President, Programming; Nancy Bauer, Vice President, Sales & Corporate Sponsorship; Harold Kramer, Vice President, Strategic Planning, Education & New Media; Jo Ann Whitehead, Production Manager; Martha Davidson, Corporate Communications Director. Hartford & New Haven, CT DMA. BPEDT-19990113KG. Grant Date: Unreported.

†New Haven (Ch. 6 ETV)—WEDY-DT. Network Service: PBS. Connecticut Public Broadcasting Inc., 1049 Asylum Ave., Hartford, CT 06105. Phone: 860-278-5310. Fax: 860-275-7483. Email: mdavidson@cptv.org. Web site: http://www.cptv.org. Technical facilities: Channel No. 6 (82-88 MHz). Proposed power: 0.4-kw visual, aural. Antenna: 289-ft above av. terrain, 89-ft. above ground, 340-ft. above sea level. Latitude 41° 19' 42", Longitude 72° 54' 25". Ownership: Connecticut Public Broadcasting Inc. Personnel: Jerry Franklin, President & Chief Executive Officer; Larry Rifkin, Senior Vice President & Programming Officer; Meg Sakellarides, Chief Financial Officer; Jay Whitsett, Vice President, Programming; Nancy Bauer, Vice President, Sales & Corporate Sponsorships; Harold Kramer, Vice President, Strategic Planning, Education & New Media; Martha Davidson, Corporate Communications Director; John Dankosky, News Director; Joe Zareski, Chief Engineer; Jo Ann Whitehead, Production Manager. Hartford & New Haven, CT DMA. BMPEDT-20020305AAU. Grant Date: April 25, 2002.

Florida

◆Apalachicola (Ch. 3)— Word of God Fellowship, 3901 Hwy. 121 S, Bedford, TX 76021. Phone: 817-571-1229. Email: marcus.lamb@daystar.com. Technical facilities: Channel No. 3 (60-66 MHz). Proposed power: 45-kw visual, aural. Antenna: 1096-ft above av. terrain, 1109-ft. above ground, 1188-ft. above sea level. Latitude 30° 21' 08", Longitude 85° 23' 28". Ownership: Word of God Fellowship Inc. Panama City, FL DMA. BNPCDT-20060424ABV. Grant Date: Unreported.

†Boca Raton (Ch. 44 ETV)—WPPB-DT. Network Service: ETV. School Board of Broward County, FL, 14444 66th St. N, Clearwater, FL 33764. Phone: 561-687-8997. Technical facilities: Channel No. 44 (650-656 MHz). Proposed power: 565-kw max. visual, aural. Antenna: 1020-ft above av. terrain, 1014-ft. above ground, 1020-ft. above sea level. Latitude 25° 59' 34", Longitude 80° 10' 27". Requests modification of CP for change to 1000-kw max. visual, 1017-ft above av. terrain, 1014-ft. above ground, 1025-ft. above sea level lat. 25° 59' 8.7", long. 80° 11' 37.1". BMPEDT-20060705ACF. Ownership: School Board of Broward County, Florida. Represented (legal): Cohn & Marks LLP. Miami-Fort Lauderdale, FL DMA. BPEDT-19991028ACM. Grant Date: November 6, 2000.

Cocoa (Ch. 53)—WHLV-DT. Network Service: IND. Trinity Christian Center of Santa Ana Inc., PO Box C-11949, Santa Ana, CA 92711. Phone: 407-423-5200. Fax: 407-422-0120. Web site: http://www.tv52.org. Technical facilities: Channel No. 53 (704-710 MHz). Proposed power: 13-kw max. visual, aural. Antenna: 1686-ft above av. terrain, 1654-ft. above ground, 1719-ft. above sea level. Latitude 28° 35' 12", Longitude 81° 04' 58". Ownership: Trinity Broadcasting Network Inc. (Group Owner). Represented (legal): Colby M May. Personnel: Ken Mikesell, President & General Manager; Ed Griffis, Vice President & General Sales Manager; Marshall Royalty, Chief Engineer; Kathy Wood, Finance Director; Eileen Edwards, Program Manager. Orlando-Daytona Beach-Melbourne, FL DMA. BPCDT-20000428ABS. Grant Date: July 29, 2002.

Live Oak (Ch. 48)—WFXU-DT. Network Service: CW. Budd Broadcasting Co. Inc., 4150 N.W. 93rd Ave., Gainesville, FL 32653. Phone: 352-371-7772. Technical facilities: Channel No. 48 (674-680 MHz). Proposed power: 145-kw max. visual, aural. Antenna: 489-ft above av. terrain, 479-ft. above ground, 554-ft. above sea level. Latitude 29° 48' 42", Longitude 82° 42' 34". Ownership: Budd Broadcasting Co. Inc. Represented (engineering): Magnuson & Associates. Represented (legal): Shainis & Peltzman Chartered. Personnel: Harvey Budd, General Manager. Tallahassee, FL-Thomasville, GA DMA. BMPCDT-20070424AAR. Grant Date: September 20, 2007.

Georgia

†Athens (Ch. 12 ETV)—WGTV-DT. Network Service: PBS. Georgia Public Telecommunications Commission, 260 14th St. NW, Atlanta, GA 30318. Phone: 404-685-2400. Fax: 404-685-2491. Email: mfehlig@gpb.org. Web site: http://www.gpb.org. Technical facilities: Channel No. 12 (204-210 MHz). Proposed power: 16-kw visual, aural. Antenna: 997-ft above av. terrain, 282-ft. above ground, 1909-ft. above sea level. Latitude 33° 48' 18", Longitude 84° 08' 40". Requests modification of CP for change to 15-kw visual, 1039-ft above av. terrain, 318-ft. above ground, 1946-ft. above sea level. BMPEDT-20070829AAM. Ownership: Georgia Public Telecommunications Commission. Personnel: Nancy Hall, Interim Executive Director; John Hughes, Deputy Director; Robert Olive, Television Broadcast Services Director & General Sales Manager; Mark Fehlig, Technical & Engineering Services Director; Bonnie Bean, Chief Financial Officer; Mike Klein, GPTV Production Manager; Melvin Jones, Human Resources Director; Michael Nixon, Information Technology & Education Services Director; Marcia Killingsworth, Public Relations Manager. Atlanta, GA DMA. BMPEDT-20020923ABE. Grant Date: March 7, 2003.

†Chatsworth (Ch. 33 ETV)—WCLP-DT. Network Service: PBS. Georgia Public Telecommunications Commission, 260 14th St. NW, Atlanta, GA 30318. Phone: 404-685-2400. Fax: 404-685-2491. Email: mfehlig@gpb.org. Web site: http://www.gpb.org. Technical facilities: Channel No. 33 (584-590 MHz). Proposed power: 426-kw max. visual, aural. Antenna: 1762-ft above av. terrain, 246-ft. above ground, 2963-ft. above sea level. Latitude 34° 45' 06", Longitude 84° 42' 54". Transmitter: Cohutta Mountain, 3-mi. ESE of Chatsworth, 2765 Fort Mountain State Park Rd. Ownership: Georgia Public Telecommunications Commission. Personnel: Nancy Hall, Interim Executive Director; John Hughes, Deputy Director; Robert Olive, Television Broadcast Services Director & General Sales Manager; Mark Fehlig, Technical & Engineering Services Director; Bonnie Bean, Chief Financial Officer; Mike Klein, GPTV Productions Director; Melvin Jones, Human Resources Director; Michael Nixon, Informational Technology & Education Services Director; Marcia Killingsworth, Public Relations Manager. Chattanooga, TN DMA. BPEDT-20000425AAP. Grant Date: August 28, 2001.

†Cochran (Ch. 7 ETV)—WMUM-DT. Network Service: PBS. Georgia Public Telecommunications Commission, 260 14th St. NW, Atlanta, GA 30318. Phone: 404-685-2400. Fax: 404-685-2491. Email: mfehlig@gpb.org. Web site: http://www.gpb.org. Technical facilities: Channel No. 7 (174-180 MHz). Proposed power: 22-kw visual, aural. Antenna: 1211-ft above av. terrain, 1175-ft. above ground, 1555-ft. above sea level. Latitude 32° 28' 11", Longitude 83° 15' 17". Transmitter: Salem Cary Rd., off Hwy. 26, 7.5-mi. NE of Cochran. Ownership: Georgia Public Telecommunications Commission. Personnel: Nancy Hall, Interim Executive Director; John Hughes, Deputy Director; Robert Olive, Television Broadcast Services Director & General Sales Manager; Mark Fehlig, Technical & Engineering Services Director; Bonnie Bean, Chief Financial Officer; Mike Klein, GPTV Productions Director; Melvin Jones, Human Resources Director; Michael Nixon, Informational Technology & Education Services Director; Marcia Killingsworth, Public Relations Manager. Macon, GA DMA. BPEDT-20000425AAQ. Grant Date: June 1, 2001.

†Columbus (Ch. 23 ETV)—WJSP-DT. Network Service: PBS. Georgia Public Telecommunications Commission, 260 14th St. NW, Atlanta, GA 30318. Phone: 404-685-2400. Fax: 404-685-2491. Email: mfehlig@gpb.org. Web site: http://www.gpb.org. Technical facilities: Channel No. 23 (524-530 MHz). Proposed power: 250-kw max. visual, aural. Antenna: 1516-ft above av. terrain, 1076-ft. above ground, 2375-ft. above sea level. Latitude 32° 51' 08", Longitude 84° 42' 04". Requests modification of CP for change to 177-kw visual, 1457-ft above av. terrain, 1014-ft. above ground, 2313-ft. above sea level. BMPEDT-20070907ACX. Ownership: Georgia Public Telecommunications Commission. Personnel: Nancy Hall, Interim Executive Director; John Hughes, Deputy Director & Station Manager; Robert Olive, Television Broadcast Services Director & General Sales Manager; Mark Fehlig, Technical & Engineering Services Director; Bonnie Bean, Chief Financial Officer; Mike Klein, GPTV Productions Director; Marcia Killingsworth, Public Relations Manager; Melvin Jones, Human Resources Director; Michael Nixon, Information Technology & Education Services Director. Columbus, GA-Opelika, AL DMA. BPEDT-20000501AFY. Grant Date: February 15, 2001.

†Dawson (Ch. 8 ETV)—WACS-DT. Network Service: PBS. Georgia Public Telecommunications Commission, 260 14th St NW, Atlanta, GA 30318. Phone: 404-685-2400. Fax: 404-685-2491. Email: mfehlig@gpb.org. Web site: http://www.gpb.org. Technical facilities: Channel No. 8 (180-186 MHz). Proposed power: 6-kw visual, aural. Antenna: 1027-ft above av. terrain, 1007-ft. above ground, 1460-ft. above sea level. Latitude 31° 56' 15", Longitude 84° 33' 15". Ownership: Georgia Public Telecommunications Commission. Personnel: Nancy Hall, Interim Executive Director; John Hughes, Deputy Director; Robert Olive, Television Broadcast Services Director & General Sales Manager; Mark Fehlig, Technical & Engineering Services Director; Bonnie Bean, Chief Financial Officer; Mike Klein, GPTV Productions Director; Melvin Jones, Human Resources Director; Michael Nixon, Informational Technology & Education Services Director; Marcia Killingsworth, Public Relations Manager. Albany, GA DMA. BMPEDT-20020923ABC. Grant Date: November 22, 2002.

†Pelham (Ch. 5 ETV)—WABW-DT. Network Service: PBS. Georgia Public Telecommunications Commission, 260 14th St NW, Atlanta, GA 30318. Phone: 404-685-2400. Fax: 404-685-2491. Email: mfehlig@gpb.org. Web site: http://www.gpb.org. Technical facilities: Channel No. 5 (76-82 MHz). Proposed power: 3.8-kw visual, aural. Antenna: 1555-ft above av. terrain, 1499-ft. above ground, 1722-ft. above sea level. Latitude 30° 40' 13", Longitude 83° 56' 26". Ownership: Georgia Public Telecommunications Commission. Personnel: Nancy Hall, Interim Executive Director; John Hughes, Deputy Director & Station Manager; Robert Olive, Television Broadcast Services Director & General Sales Manager; Mark Fehlig, Technical & Engineering Services Director; Bonnie Bean, Chief Financial Officer; Mike Klein, GPTV Production Director; Melvin Jones, Human Resources Director; Michael Nixon, Informational Technology & Educational Services Director; Marcia Killingsworth, Public Relations Manager. Albany, GA DMA. BMPEDT-20020923ABD. Grant Date: March 7, 2003.

†Savannah (Ch. 13 ETV)—WVAN-DT. Network Service: PBS. Georgia Public Telecommunications Commission, 260 14th St. NW, Atlanta, GA 30318. Phone: 404-685-2400. Fax: 404-685-2491. Email: mfehlig@gpb.org. Web site: http://www.gpb.org. Technical facilities: Channel No. 13 (210-216 MHz). Proposed power: 20-kw visual, aural. Antenna: 961-ft above av. terrain, 951-ft. above ground, 1047-ft. above sea level. Latitude 32° 08' 48", Longitude 81° 37' 05". Requests modification of CP for change to 1.6-kw visual, 1274-ft above av. terrain, 1261-ft. above ground, 1356-ft. above sea level. BMPEDT-20070829AAK. Ownership: Georgia Public Telecommunications Commission. Personnel: Nancy Hall, Interim Executive Director; John Hughes, Deputy Director & Station Manager; Robert Olive, Television Broadcast Services Director & General Sales Manager; Mark G. Fehlig, Chief Engineer; Bonnie Bean, Chief Financial Officer; Mike Klein, GPTV Production Director; Melvin Jones, Human Resources Director; Michael Nixon, Information Technology & Education Services Director; Marcia Killingsworth, Public Relations Manager. Savannah, GA DMA. BMPEDT-20020923ABA. Grant Date: November 18, 2002.

Toccoa (Ch. 24)—WNEG-DT. Network Service: CBS. Media General Communications Holdings LLC, 333 E Franklin St, Richmond, VA 23219. Phone: 706-886-0032. Fax: 706-886-7033. Email: daustin@wneg32.com. Web site: http://www.wneg32.com. Technical facilities: Channel No. 24 (530-536 MHz). Proposed power: 600-kw max. visual, aural. Antenna: 605-ft above av. terrain, 417-ft. above ground, 1874-ft. above sea level. Latitude 34° 36' 44", Longitude 83° 22' 05". Requests modification of CP for change to 240-kw max. visual, 823-ft above av. terrain, 572-ft. above ground, 1993-ft. above sea level. BMPCDT-20070914AAZ. Ownership: Media General Inc. (Group Owner). Personnel: Jimmy Sanders, Station Manager; David Austin, General & Local Sales Manager; Jennifer Cathey, News Director; Joe Walker, Chief Engineer; Stephanie Harrison, Business & Program Director; Tony Garrison, Promotion Manager; Brandy Viney, Traffic Manager. Greenville-Spartanburg-Anderson, SC-Asheville, NC DMA. BPCDT-19991026ABM. Grant Date: May 17, 2001.

†Waycross (Ch. 9 ETV)—WXGA-DT. Network Service: PBS. Georgia Public Telecommunications Commission, 260 14th St. NW, Atlanta, GA 30318. Phone: 404-685-2400. Fax: 404-685-2491. Email: mfehlig@gpb.org. Web site: http://www.gpb.org. Technical facilities: Channel No. 9 (186-192 MHz). Proposed power: 20-kw visual, aural. Antenna: 938-ft above av. terrain, 942-ft. above ground, 1102-ft. above sea level. Latitude 31° 13' 17", Longitude 82° 34' 24". Requests modification of CP for change to 16-kw visual, 1010-ft above av. terrain, 1013-ft. above ground, 1173-ft. above sea level. BMPEDT-20070829AAL. Transmitter: 6433 TV Tower Rd., Millwood. Ownership: Georgia Public Telecommunications Commission. Personnel: Nancy Hall, Interim Executive Director; John Hughes, Deputy Director; Robert Olive, Television Broadcast Services Director & General Sales Manager; Bonnie Bean, Chief Financial Officer; Mark G. Fehlig, Technical & Engineering Services Director; Mike Klein, GPTV Production Manager; Melvin Jones, Human Resources Director; Michael Nixon, Information Technology & Educational Services Director; Marcia Killingsworth, Public Relations Manager. Jacksonville, FL DMA. BMPEDT-20020923ABU. Grant Date: July 29, 2003.

†Wrens (Ch. 2 ETV)—WCES-DT. Network Service: PBS. Georgia Public Telecommunications Commission, 260 14th St. NW, Atlanta, GA 30318. Phone: 404-685-2400. Fax: 404-685-2491. Email: mfehlig@gpb.org. Web site: http://www.gpb.org. Technical facilities: Channel No. 2 (54-60 MHz). Proposed power: 30-kw visual, aural. Antenna: 1430-ft above av. terrain, 1371-ft. above ground, 1808-ft. above sea level. Latitude 33° 15' 33", Longitude 82° 17' 09". Requests modification of CP for change to 34-kw visual, 1339-ft above av. terrain, 1280-ft. above ground, 1715-ft. above sea level. BMPEDT-20070907ACV. Ownership: Georgia Public Telecommunications Commission. Personnel: Nancy Hall, Interim Executive Director; John Hughes, Deputy Director; Robert Olive, Television Broadcast Services Director & General Sales Manager; Mark Fehlig, Technical & Engineering Services Director; Bonnie Bean, Chief Financial Officer; Mike Klein, GPTV Production Director; Melvin Jones, Human Resources Director; Michael Nixon, Information Technology & Educational Services Director; Marcia Killingsworth, Public Relations Manager. Augusta, GA DMA. BMPEDT-20020923ABB. Grant Date: November 22, 2002.

Hawaii

Hilo (Ch. 8)—KGMD-DT. Network Service: CBS. HITV License Subsidiary Inc., 1100 Wilson Blvd, Ste 3000, Arlington, VA 22209. Phone: 808-973-5462. Fax: 808-941-8153. Email: kgmbnews@kgmb9.com. Web site: http://www.kgmb.com. Technical facilities: Channel No. 8 (180-186 MHz). Proposed power: 3.2-kw visual, aural. Antenna: Minus 292-ft above av. terrain, 250-ft. above ground, 1112-ft. above sea level. Latitude 19° 43' 00", Longitude 155° 08' 13". Ownership: MCG Capital Corp. (Group Owner). Represented (legal): Dow Lohnes PLLC. Personnel: Linda Moss, General Sales Manager; Cindy Huwitt, National Sales Manager; Tauna Lange, News Director; Doug Garlinger, Chief Engineer; Mary Krakow, Business Manager; Linda Brock, Promotion Manager; Nick Carter, Production Manager; Audrey Watson, Traffic Manager; Brenda Salgado, Assignment Editor. Honolulu, HI DMA. BPCDT-19991026ACT. Grant Date: February 9, 2000.

◆†Honolulu (Ch. 10 ETV)—KALO-DT. Network Service: ETV. Pacifica Broadcasting Co., 875 Waimanu St., Suite 110, Honolulu, HI 96813. Phone: 808-596-8897. Fax: 808-596-2646. Technical facilities: Channel No. 10 (192-198 MHz). Proposed power: 21-kw visual, aural. Antenna: 1893-ft above av. terrain, 66-ft. above ground, 2346-ft. above sea level. Latitude 21° 23' 44.5", Longitude 158° 05' 58.0". Ownership: Pacifica Broadcasting Co. Honolulu, HI DMA. BPEDT-20000501AFZ. Grant Date: Unreported.

Wailuku (Ch. 36)—KAII-DT. Network Service: FOX. Montecito Hawaii License LLC, 559 San Ysidro Rd, Ste 1, Montecito, CA 93108. Phone: 808-591-2222. Fax: 808-591-9085. Email: news@khon2.com. Web site: http://www.khon2.com. Technical facilities: Channel No. 36 (602-608 MHz). Proposed power: 50-kw max. visual, aural. Antenna: 5935-ft above av. terrain, 49-ft. above ground, 10000-ft. above sea level. Latitude 20° 42' 41", Longitude 156° 15' 26". Ownership: Montecito Broadcast Group LLC. (Group Owner). Represented (legal): Latham & Watkins. Personnel: Gelene Welch, General Manager; Steve Hiramoto, General Sales Manager; Kenny Elcock, Engineering Director. Honolulu, HI DMA. BPCDT-19991101AEI. Grant Date: March 17, 2000.

Wailuku (Ch. 24)—KGMV-DT. Network Service: CBS. HITV License Subsidiary Inc., 1100 Wilson Blvd, Ste 3000, Arlington, VA 22209. Phone: 808-973-5462. Fax: 808-941-8153. Email: kgmbnews@kgmb9.com. Web site: http://www.kgmb.com. Technical facilities: Channel No. 24 (530-536 MHz). Proposed power: 72.4-kw max. visual, aural. Antenna: 5951-ft above av. terrain, 38-ft. above ground, 10021-ft. above sea level. Latitude 20° 42' 41", Longitude 156° 15' 35". Ownership: MCG Capital Corp. (Group Owner). Represented (legal): Dow Lohnes PLLC. Personnel: Linda Moss, General Sales Manager; Cindy Huwitt, National Sales Manager; Tauna Lange, News Director; Doug Garlinger, Chief Engineer; Mary Krakow, Business Manager; Linda Brock, Promotion Manager; Nick Carter, Production Manager; Audrey Watson, Traffic Manager; Brenda Salgado, Assignment Editor. Honolulu, HI DMA. BPCDT-19991029AFG. Grant Date: March 30, 2000.

†Wailuku (Ch. 30 ETV)—KMEB-DT. Network Service: PBS. Hawaii Public Television Foundation, 2350 Dole St, Honolulu, HI 96822. Phone: 808-973-1000. Fax: 808-973-1090. Email: mharris@pbshawaii.org. Web site: http://www.pbshawaii.org. Technical facilities: Channel No. 30 (566-572 MHz). Proposed power: 50-kw max. visual, aural. Antenna: 5977-ft above av. terrain, 41-ft. above ground, 10021-ft. above sea level. Latitude 20° 42' 40", Longitude 156° 15' 34". Ownership: Hawaii Public Television Foundation. Personnel: Mike McCartney, President & Chief Executive Officer; Stephen Komori, Vice President, Technical Services; Kei Yamamoto, Senior Vice President, Administration; Ed McNulty, Vice President, Programming & Production; Becky Dunning, Vice President, Promotions & Development; Michael Harris, Vice President, Creative Services. Honolulu, HI DMA. BPEDT-20000428ADA. Grant Date: August 3, 2001.

Wailuku (Ch. 16)—KOGG-DT. Network Service: NBC. KHNL/KFVE License Subsidiary LLC, 201 Monroe St., RSA Tower, 20th Floor, Montgomery, AL 36104. Phone: 808-847-3246. Fax: 808-845-3616. Email: jfink@khnl.com. Web site: http://www.khnl.com. Technical facilities: Channel No. 16 (482-488 MHz). Proposed power: 50-kw max. visual, aural. Antenna: 5653-ft above av. terrain, 58-ft. above ground, 9750-ft. above sea level. Latitude 20° 42' 34", Longitude 156° 15' 54". Requests modification of CP for change to 2684-ft above av. terrain, 183-ft. above ground, 4658-ft. above sea level lat. 20° 39' 37", long. 156° 21' 46". BMPCDT-20061206AAH. Ownership: Raycom Media Inc. (Group Owner). Represented (legal): Covington & Burling. Personnel: John L. Fink, General Manager; Stuart Chang, General Sales Manager; Sandra Gino, Local Sales Manager; Dan Chinn, National Sales Manager; Sue Levine, News Director; Keith Aotaki, Engineering Director; Brian Kam, Controller; Daniel Schmidt, Program Director; Michael Langley, Marketing Director. Honolulu, HI DMA. BPCDT-19991029AEH. Grant Date: January 4, 2001.

Idaho

†Filer (Ch. 18 ETV)—KBGH-DT. Network Service: ETV. College of Southern Idaho, 315 Falls Ave, Twin Falls, ID 83301. Phone: 208-733-9554. Fax: 208-736-3015. Email kcampbell@csi.edu. Web site: http://www.csi.edu. Technical facilities: Channel No. 18 (494-500 MHz). Proposed power: 40-kw max. visual, aural. Antenna: 528-ft above av. terrain, 69-ft. above ground, 4370-ft. above sea level. Latitude 42° 43' 47", Longitude 114° 24' 52". Ownership: College of Southern Idaho. Personnel: Dr. Ken Campbell, General Manager; Tom Lowther, Chief Engineer; Dr. Gerald Beck, Program Director. Twin Falls, ID DMA. BPEDT-20000427ACR. Grant Date: February 22, 2001.

Illinois

Galesburg (Ch. 53)— Northwest Television Inc., 408 Jackson Dr, Sarasota, FL 34236. Phone: 941-388-2400. Technical facilities: Channel No. 53 (704-710 MHz). Proposed power: 1000-kw visual, aural. Antenna: 1091-ft above av. terrain, 1067-ft. above ground, 1820-ft. above sea level. Latitude 41° 18' 44", Longitude 90° 22' 45". Ownership: Northwest Television Inc. Represented (engineering): Carl E. Smith Consulting Engineers. Represented (legal): Borsari & Paxson. Davenport, IA-Rock Island-Moline, IL DMA. BPCDT-19951215KK. Grant Date: July 20, 2007.

◆†Springfield (Ch. 36 ETV)—Network Service: PBS. West Central Illinois Educational Telecommunications Corp., PO Box 6248, Springfield, IL 62708. Phone: 217-206-6647. Technical facilities: Channel No. 36 (602-608 MHz). Proposed power: 10-kw max. visual, aural. Antenna: 279-ft above av. terrain, 276-ft. above ground, 874-ft. above sea level. Latitude 39° 41' 29", Longitude 89° 41' 27". Ownership: West Central Illinois Educational Telecommunications Corp. Champaign & Springfield-Decatur, IL DMA. BPEDT-19960129KH. Grant Date: Unreported.

Kansas

Derby (Ch. 46)— Entravision Holdings LLC, 2425 Olympic Blvd., Suite 6000 West, Santa Monica, CA 90404. Phone: 310-447-3870. Technical facilities: Channel No. 46 (662-668 MHz). Proposed power: 570-kw max. visual, aural. Antenna: 906-ft above av. terrain, 909-ft. above ground, 2290-ft. above sea level. Latitude 37° 48' 01", Longitude 97° 31' 29". Ownership: Entravision Communications Corp. Represented (engineering): du Treil, Lundin & Rackley Inc. Wichita-Hutchinson, KS DMA. BNPCDT-20060424ADF. Grant Date: September 20, 2006. Station plans to go directly to digital broadcast; no analog application.

Ensign (Ch. 5)—KBSD-DT. Network Service: CBS. Sunflower Broadcasting Inc., 225 W. Colfax Ave., c/o Schurz Communications Inc., South Bend, IN 46601. Phone: 316-838-1212. Fax: 785-899-3138. Email: jbarrett@kwch.com. Web site: http://www.kwch.com. Technical facilities: Channel No. 5 (76-82 MHz). Proposed power: 20-kw visual, aural. Antenna: 650-ft above av. terrain, 635-ft. above ground, 3431-ft. above sea level. Latitude 37° 38' 28", Longitude 100° 20' 39". Ownership: Schurz Communications Inc. (Group Owner). Represented (legal): Wilmer Cutler Pickering Hale & Dorr LLP. Personnel: Joan Barrett, General Manager; Brian McDonough, General Sales Manager; Tim VanderZwaag, National Sales Manager; Michele Gors, News Director; Les Bach, Chief Engineer; Laverne Goering, Program Director; David Bell, Marketing Director; Lynn Kingsley, Traffic Manager. Wichita-Hutchinson, KS DMA. BPCDT-19991015ABG. Grant Date: October 10, 2000.

Goodland (Ch. 14)—KBSL-DT. Network Service: CBS. Sunflower Broadcasting Inc., 225 W. Colfax Ave., c/o Schurz Communications Inc., South Bend, IN 46601. Phone: 785-899-2321. Fax: 785-899-3138. Email: jbarrett@kwch.com. Web site: http://www.kwch.com. Technical facilities: Channel No. 14 (470-476 MHz). Proposed power: 1000-kw max. visual, aural. Antenna: 936-ft above av. terrain, 932-ft. above ground, 4482-ft. above sea level. Latitude 39° 28' 10", Longitude 101° 33' 19". Ownership: Schurz Communications Inc. (Group Owner). Represented (legal): Wilmer Cutler Pickering Hale & Dorr LLP. Personnel: Joan Barrett, General Manager; Brian McDonough, General Sales Manager; Tim VanderZwaag, National Sales Manager; Michele Gors, News Director; Les Bach, Chief Engineer; Laverne Goering, Program Director; David Bell, Marketing Director; Lynn Kingsley, Traffic Manager. Wichita-Hutchinson, KS DMA. BPCDT-19991015ABH. Grant Date: October 10, 2000.

Hays (Ch. 20)—KBSH-DT. Network Service: CBS. Sunflower Broadcasting Inc., 225 W. Colfax Ave., c/o Schurz Communications Inc., South Bend, IN 46601. Phone: 316-838-1212. Fax: 785-625-1161. Email: jbarrett@kwch.com. Web site: http://www.kwch.com. Technical facilities: Channel No. 20 (506-512 MHz). Proposed power: 1000-kw max. visual, aural. Antenna: 709-ft above av. terrain, 763-ft. above ground, 2787-ft. above sea level. Latitude 38° 53' 01", Longitude 99° 20' 14". Ownership: Schurz Communications Inc. (Group Owner). Represented (legal): Wilmer Cutler Pickering Hale & Dorr LLP. Personnel: Joan Barrett, General Manager; Brian McDonough, General Sales Manager; Tim VanderZwaag, National Sales Manager; Michele Gors, News Director; Les Bach, Chief Engineer; Laverne Goering, Program Director; David Bell, Marketing Director; Lynn Kingsley, Traffic Manager. Wichita-Hutchinson, KS DMA. BPCDT-19991015ABF. Grant Date: March 7, 2001.

Michigan

Calumet (Ch. 11)—WBKP-DT. Network Service: ABC. Lake Superior Community Broadcasting Corp., 1390 Bagley St., Alpena, MI 49707. Phone: 906-225-5700. Fax: 906-225-5998. Email: ken@wbuptv.com. Web site: http://www.wbuptv.com. Technical facilities: Channel No. 11 (198-204 MHz). Proposed power: 98.2-kw visual, aural. Antenna: 1273-ft above av. terrain, 1280-ft. above ground, 2920-ft. above sea level. Latitude 46° 26' 17", Longitude 88° 02' 58". Ownership: Lake Superior Community Broadcasting Corp. (Group Owner). Represented (sales): Continental Television Sales. Personnel: Curt Smith, General Manager & Program Director; Ken Lindeman, Station & Operations Manager; Lucia Shyiak, Local Sales Manager; Bob McDonald, National Sales Manager; Gary Langley, Chief Engineer; Ken Baynard, Promotion & Production Manager; Justine Maarshall, Traffic Coordinator. Marquette, MI DMA. BMPCDT-20020122AAN. Grant Date: October 22, 2002.

†University Center (Ch. 18 ETV)—WDCP-DT. Network Service: PBS. Delta College, 1961 Delta Rd., University Center, MI 48710. Phone: 989-686-9350. Fax: 989-686-0155. Email: rtiwamas@delta.edu. Web site: http://www.delta.edu/broadcasting. Technical facilities: Channel No. 18 (494-500 MHz). Proposed power: 50-kw max. visual, aural. Antenna: 463-ft above av. terrain, 466-ft. above ground, 1066-ft. above sea level. Latitude 43° 33' 42", Longitude 83° 58' 52". Ownership: Delta College. Personnel: Barry B. Baker, General Manager & Executive Director, Communications Technology; Pam Clark, Station Manager; Tom Gamett, Chief Engineer; Kent Wieland, Program Director; Scott Seeburger, Business & Community Relations Coordinator; Tom Bennett, Production Manager; Chris Fleming, Operations & Traffic Manager; Diane Palm-Osantowski, Membership Coordinator. Flint-Saginaw-Bay City, MI DMA. BPEDT-20000217ABB. Grant Date: September 12, 2001. Station has notified the FCC that it does not intend to build digital facilities.

Minnesota

†Hibbing (Ch. 31 ETV)—WRPT-DT. Network Service: PBS. Duluth-Superior Area Educational TV Corp., 632 Niagara Court, Duluth, MN 55811. Phone: 218-724-8567. Fax: 218-724-4269. Email: email@wdse.org. Web site: http://www.wdse.org. Technical facilities: Channel No. 31 (572-578 MHz). Proposed power: 500-kw max. visual, aural. Antenna: 696-ft above av. terrain, 499-ft. above ground, 2119-ft. above sea level. Latitude 47° 22' 53", Longitude 92° 57' 15". Ownership: Duluth-Superior Area ETV Corp. Personnel: Allen Harmon, General Manager; Julie Deynoer, Sales Director & Business Manager; Rex Greenwell, Chief Engineer; Ron Anderson, Program Director; Greg Grell, Research Director; Cheryl Leeper, Development Director; Patty Alberg, Traffic Manager. Duluth, MN-Superior, WI DMA. BNPEDT-20030605AFB. Grant Date: September 11, 2003. Station plans to go directly to digital broadcast; no analog application.

Thief River Falls (Ch. 32)—KBRR-DT. Network Service: FOX. Red River Broadcast Co. LLC, PO Box 9115, 4015 9th Ave. SW, Fargo, ND 58106. Phone: 701-277-1515. Fax: 701-277-1830. Email: jshaw@kvrr.com. Technical facilities: Channel No. 32 (578-584 MHz). Proposed power: 1000-kw max. visual, aural. Antenna: 371-ft above av. terrain, 362-ft. above ground, 1404-ft. above sea level. Latitude 48° 01' 19", Longitude 96° 22' 12". Ownership: Red River Broadcast Corp. (Group Owner). Represented (engineering): du Treil, Lundin & Rackley Inc. Represented (legal): Holland & Knight LLP. Represented (sales): Petry Television Inc. Personnel: Kathy Lan, Vice President & General Manager. Fargo-Valley City, ND DMA. BPCDT-19991028AAN. Grant Date: May 12, 2005.

Mississippi

†Columbus (Ch. 43 ETV)—WMAA-DT. Network Service: ETV. Mississippi Authority for ETV, 3825 Ridgewood Rd., Jackson, MS 39211. Phone: 601-432-6565. Fax: 601-432-6654. Email: marie.antoon@mpbonline.org. Web site: http://www.etv.state.ms.us. Technical facilities: Channel No. 43 (644-650 MHz). Proposed power: 81-kw max. visual, aural. Antenna: 668-ft above av. terrain, 658-ft. above ground, 1595-ft. above sea level. Latitude 33° 50' 31", Longitude 88° 41' 48". Ownership: Mississippi Authority for ETV. Represented (legal): Schwartz, Woods & Miller. Represented (engineering): Kessler & Gehman Associates Inc. Personnel: Marie Antoon, Executive Director; Becky Cade, Director of Adminstration; Dick Rizzo, News & Public Affairs Director; Keith Martin, Director of Technical Services; Jerry Ladd, Chief Network Engineer; Maggie Gibson, Business Services Director; Art Starkey, Program Director; Gene Edward, Director of Content Development; Darryl Moses, Production Manager; Brenda Busby, Traffic Manager; Randy Tinney, Public Relations. Columbus-Tupelo-West Point, MS DMA. BMPEDT-20020611ABI. Grant Date: June 27, 2002. Station plans to operate in digital mode on its analog allotment.

Tupelo (Ch. 8)—WTVA-DT. Network Service: NBC. WTVA Inc., PO Box 350, Tupelo, MS 38802. Phone: 662-842-7620. Fax: 662-844-7061. Email: psullivan@wtva.com. Web site: http://www.wtva.com. Technical facilities: Channel No. 8 (180-186 MHz). Proposed power: 257-kw visual, aural. Antenna: 1732-ft above av. terrain, 1490-ft. above ground, 2070-ft. above sea level. Latitude 33° 47' 40", Longitude 89° 05' 16". Transmitter: 2.1-mi. NW of Woodland. Ownership: WTVA Inc. (Group Owner). Represented (legal): Garvey Schubert Barer. Represented (sales): Continental Television Sales. Personnel: Jane D. Spain, President & Chief Executive Officer; Mark Ledbetter, General Manager; Phil Sullivan, Station Manager; Jon Ball, Operations Manager; Larry Harris, General Sales Manager; Rebecca DeClement, National Sales Manager; Robert Davidson, News Director; Wendell Robinson, Chief Engineer; Charles E. Bishop, Program Director; Kristie Blaes, Promotions & Community Relations Director; Kristin Buse, Controller; Shannon Turner, Creative Services Director; Donna Barnes, Traffic Manager. Columbus-Tupelo-West Point, MS DMA. BPCDT-990701KG. Grant Date: July 30, 1999.

Missouri

Poplar Bluff (Ch. 18)—KPOB-DT. Network Service: ABC. WSIL-TV Inc., PO Box 1800, c/o Brooks, Pierce, McLendon, Humphrey & Leonard, Raleigh, NC 27602. Phone: 618-985-2333. Fax: 618-985-3709. Email: swheeler@wsiltv.com. Web site: http://www.wsiltv.com. Technical facilities: Channel No. 18 (494-500 MHz). Proposed power: 50-kw max. visual, aural. Antenna: 604-ft above av. terrain, 525-ft. above ground, 1021-ft. above sea level. Latitude 36° 48' 04", Longitude 90° 27' 06". Ownership: Mel Wheeler Inc. (Group Owner). Represented (legal): Brooks, Pierce, McLendon, Humphrey & Leonard LLP. Represented (sales): Continental Television Sales. Personnel: Steve Wheeler, General Manager & General Sales Manager; Dave Cisco, Local Sales Manager; Mike Snuffer, News Director; Pat Victoria, Chief Engineer; Ron Hamburg, Production Manager; Lou Ann Simpson, Traffic Manager. Paducah, KY-Cape Girardeau-Harrisburg, MO-Mount Vernon, IL DMA. BPCDT-19991019ABN. Grant Date: February 22, 2001.

Montana

◆†Billings (Ch. 16 ETV)— Board of Regents of the Montana University System, Room 183, VCB, Bozeman, MT 59717-3340. Phone: 406-994-3437. Technical facilities: Channel No. 16 (482-488 MHz). Proposed power: 29.8-kw max. visual, aural. Antenna: 548-ft above av. terrain, 322-ft. above ground, 3989-ft. above sea level. Latitude 45° 46' 09.2", Longitude 108° 27' 26.3". Ownership: Montana U. System Board of Regents. Represented (engineering): Cohen Dippell & Everist PC. Represented (legal): Dow Lohnes PLLC. Billings, MT DMA. BNPEDT-20060809AJO. Grant Date: Unreported.

Glendive (Ch. 10)—KXGN-DT. Network Service: NBC, CBS. Glendive Broadcasting Corp., 210 S. Douglas St., Glendive, MT 59330. Phone: 406-377-3377. Fax: 406-365-2181. Email: studios@kxgn.com. Web site: http://www.kxgn.com. Technical facilities: Channel No. 10 (192-198 MHz). Proposed power: 30-kw visual, aural. Antenna: 454-ft above av. terrain, 75-ft. above ground, 2775-ft. above sea level. Latitude 47° 02' 39", Longitude 104° 44' 53". Ownership: Glendive Broadcasting Corp. (Group Owner). Personnel: Paul Sturlaugson, General Manager; Mike Huseby, Chief Engineer. Glendive, MT DMA. BPCDT-20041230ABJ. Grant Date: December 8, 2005.

◆†Great Falls (Ch. 21 ETV)— Board of Regents of the Montana University System, Room 183, VCB, Bozeman, MT 59717-3340. Phone: 406-994-3437. Technical facilities: Channel No. 21 (512-518 MHz). Proposed power: 23.4-kw max. visual, aural. Antenna: 501-ft above av. terrain, 440-ft. above ground, 3983-ft. above sea level. Latitude 47° 32' 09.2", Longitude 111° 17' 02.1". Ownership: Montana U. System Board of Regents. Represented (engineering): Cohen Dippell & Everist PC. Represented (legal): Dow Lohnes PLLC. Great Falls, MT DMA. BNPEDT-20060809AJP. Grant Date: Unreported.

◆†Kalispell (Ch. 46 ETV)— Flathead Adventist Radio Inc., 1375 Hwy. 93 N, Kalispell, MT 59901. Phone: 406-250-1226. Email: dempc@prodigy.net. Technical facilities: Channel No. 46 (662-668 MHz). Proposed power: 180-kw max. visual, aural. Antenna: 2703-ft above av. terrain, 140-ft. above ground, 6827-ft. above sea level. Latitude 48° 00' 48", Longitude 114° 21' 55". Ownership: Flathead Adventist Radio Inc. Represented (engineering): Smith & Fisher. Missoula, MT DMA. BNPEDT-20060810ABD. Grant Date: Unreported.

◆†Kalispell (Ch. 46 ETV)— Board of Regents of the Montana University System, Room 183, VCB, Bozeman, MT 59717-3340. Phone: 406-994-3437. Technical facilities: Channel No. 46 (662-668 MHz). Proposed power: 67.1-kw max. visual, aural. Antenna: 2721-ft above av. terrain, 155-ft. above ground, 6835-ft. above sea level. Latitude 48° 00' 48.2", Longitude 114° 21' 54.5". Ownership: Montana U. System Board of Regents. Represented (engineering): Cohen Dippell & Everist PC. Represented (legal): Dow Lohnes PLLC. Missoula, MT DMA. BNPEDT-20060809AJQ. Grant Date: Unreported.

Miles City (Ch. 13)—KYUS-DT. Network Service: NBC. KYUS Broadcasting Corp., 210 S Douglas St, Glendive, MT 59330. Phone: 406-656-8000. Fax: 406-652-8207. Email: jlangeliers@kulr.com. Web site: http://www.kulr8.com. Technical facilities: Channel No. 13 (210-216 MHz). Proposed power: 2.9-kw visual, aural. Antenna: 98-ft above av. terrain, 51-ft. above ground, 2631-ft. above sea level. Latitude 46° 25' 34", Longitude 105° 51' 38". Ownership: Glendive Broadcasting Corp. (Group Owner). Represented (sales): Continental Television Sales. Personnel: Bruce Cummings, President & General Manager; John Langeliers, General Sales Manager; Toni Schneider, Local Sales Manager; Blaire Martin, News & Public Affairs Director; Mark Huller, Chief Engineer; Marcie Hummel, Business Manager; Linda Shandy, Program Director; Coleen Lind, Promotion Director; Nathan Woodward, Production Manager; Christy Klaunder, Traffic Manager. Billings, MT DMA. BPCDT-19991028AAX. Grant Date: May 25, 2000.

Nevada

Elko (Ch. 8)—KENV-DT. Network Service: NBC. Ruby Mountain Broadcasting Co., 1500 Foremaster Lane, Las Vegas, NV 89101. Phone: 775-777-8500. Fax: 775-777-7758. Email: thritz@kenvtv.com. Web site: http://www.kenvtv.com. Technical facilities: Channel No. 8 (180-186 MHz). Proposed power: 3.1-kw visual, aural. Antenna: 1827-ft above av. terrain, 43-ft. above ground, 7418-ft. above sea level. Latitude 40° 41' 52.5", Longitude 115° 54' 13". Ownership: Sunbelt Communications Co. (Group Owner). Represented (engineering): Hammett & Edison Inc. Personnel: Steve Galvin, Chief Engineer. Salt Lake City, UT DMA. BPCDT-19991029AEC. Grant Date: February 22, 2001.

Winnemucca (Ch. 12)—KWNV-DT. Network Service: NBC. Sierra Broadcasting Co., 1500 Foremaster Lane, Las Vegas, NV 89101. Phone: 702-642-3333. Fax: 702-657-3423. Email: mfarrell@kmv.com. Technical facilities: Channel No. 12 (204-210 MHz). Proposed power: 2.6-kw visual, aural. Antenna: 2133-ft above av. terrain, 41-ft. above ground, 6767-ft. above sea level. Latitude 41° 00' 41", Longitude 117° 45' 59". Ownership: Sunbelt Communications Co. (Group Owner). Personnel: Ralph Toddre, General Manager; Steve Galvin, Chief Engineer. Reno, NV DMA. BPCDT-19991029AEB. Grant Date: March 30, 2000.

New Mexico

◆†Hobbs (Ch. 47 ETV)— ESP Technology Community Broadcasters, 110 Green Meadows, Abilene, TX 79605. Phone: 325-691-0397. Email: star106@camalott.com. Technical facilities: Channel No. 47 (668-674 MHz). Proposed power: 100-kw max. visual, aural. Antenna: 350-ft above av. terrain, 489-ft. above ground, 4107-ft. above sea level. Latitude 32° 43' 28", Longitude 103° 05' 46". Ownership: ESP Technology Community Broadcasters. Albuquerque-Santa Fe, NM DMA. BNPEDT-20040526ATP. Grant Date: Unreported.

◆†Hobbs (Ch. 47 ETV)— Eastern New Mexico U., 52 Broadcast Center, Portales, NM 88130-9989. Phone: 505-562-2112. Email: jeffrey.burmeister@enmu.edu. Technical facilities: Channel No. 47 (668-674 MHz). Proposed power: 125-kw max. visual, aural. Antenna: 169-ft above av. terrain, 179-ft. above ground, 3857-ft. above sea level. Latitude 32° 45' 40.1", Longitude 103° 11' 21.7". Ownership: Eastern New Mexico U. Board of Regents. Albuquerque-Santa Fe, NM DMA. BNPEDT-20040524AOU. Grant Date: Unreported.

New York

◆Batavia (Ch. 53)—WPXJ-DT. Network Service: ION. Paxson Buffalo License Inc., 601 Clearwater Park Rd., West Palm Beach, FL 33401-6233. Phone: 716-852-1818. Fax: 716-852-8288. Email: barbaralipka@ionmedia.tv. Web site: http://www.ionline.tv. Technical facilities: Channel No. 53 (704-710 MHz). Proposed power: 800-kw max. visual, aural. Antenna: 915-ft above av. terrain, 981-ft. above ground, 1932-ft. above sea level. Latitude 42° 53' 42", Longitude 78° 00' 56". Transmitter: Approx. 0.62-mi. SW of the intersection of Roger & Perry Rds., N of Pavil. Ownership: ION Media Networks Inc. (Group Owner). Represented (legal): Dow Lohnes PLLC. Represented (engineering): du Treil, Lundin & Rackley Inc. Personnel: Barb Lipka, General Manager & Business Manager; Bill Shepard, General Sales Manager; Don Angelo, Local Sales Manager; David Martin, Chief Engineer; Patty Wolfsohn, Traffic Manager. Buffalo, NY DMA. BPCDT-19990326KE. Grant Date: Unreported. Received FCC approval August 1, 2005 to surrender its digital allotment on Channel 53 and flash cut to digital transmission on its analog Channel 51 at a future date.

Elmira (Ch. 55)—WENY-DT. Network Service: CW, ABC. Lilly Broadcasting LLC, 2 Eastleigh Lane, Natick, MA 01760. Phone: 607-739-3636. Fax: 607-739-1418. Email: pveto@weny.com. Web site: http://www.weny.com. Technical facilities: Channel No. 55 (716-722 MHz). Proposed power: 44-kw max. visual, aural. Antenna: 1050-ft above av. terrain, 650-ft. above ground, 2356-ft. above sea level. Latitude 42° 06' 20", Longitude 76° 52' 17". Ownership: Lilly Broadcasting Holdings LLC. (Group Owner). Represented (sales): TeleRep Inc. Personnel: Jason Amold, General Manager & Program Director; Pete Veto, General & Local Sales Manager; Brian Lilly, Vice President & National Sales Manager; Jody Davis, News Director; Jim Barrett, Chief Engineer; Lisa Flora, Business Manager; Patrick Reilly, Promotion Director; Bruce Hauver, Production Director; Emilea Hartley, Traffic Manager. Elmira (Corning), NY DMA. BPCDT-19991029AGG. Grant Date: June 15, 2000.

◆Springville (Ch. 46)—WNGS-DT. Network Service: IND. EBC Buffalo Inc., One Shackleford Dr., Suite 400, Little Rock, AR 72211-2545. Phone: 716-942-3000. Fax: 716-942-3010. Email: wngstv@wngstv.com. Web site: http://www.wngstv.com. Technical facilities: Channel No. 46 (662-668 MHz). Proposed power: 50-kw max. visual, aural. Antenna: 525-ft above av. terrain, 154-ft. above ground, 2968-ft. above sea level. Latitude 42° 24' 16", Longitude 78° 39' 53". Ownership: Equity Media Holdings Corp. (Group Owner). Personnel: Caroline K. Powley, General Manager & Business Manager; Donna McDonnough, Sales Manager; Ralph Thompson, Chief Engineer; William Smith, Program Manager; Stephen Howe, Promotion & Production Manager; Ralph L. Palmer, Traffic Manager & Control Room Supervisor. Buffalo, NY DMA. BPCDT-19991101AKN. Grant Date: Unreported.

North Carolina

Greenville (Ch. 21)—WYDO-DT. Network Service: MNT, FOX. Piedmont Television of Eastern Carolina License LLC, 7621 Little Ave., Suite 506, Charlotte, NC 28226. Phone: 252-756-0814. Fax: 252-756-9250. Email: email@fox8fox14.com. Web site: http://www.fox8fox14.com. Technical facilities: Channel No. 21 (512-518 MHz). Proposed power: 50-kw max. visual, aural. Antenna: 673-ft above av. terrain, 673-ft. above ground, 712-ft. above sea level. Latitude 35° 26' 44", Longitude 77° 22' 08". Ownership: Piedmont Television Holdings LLC. (Group Owner). Represented (legal): Fletcher, Heald & Hildreth PLC. Personnel: Billy Poplin, Station Manager & Local Sales Manager; Don Fisher, Sales Director; Gary Dean, News Director; Ed Schmidt, Chief Engineer; Andy Kozik, Assistant Chief Engineer; Cindy Zepeda, Business Manager; Linda Murphy, Program Manager; Scott Foley, Promotions Manager; Bob Register, Production Manager; Ron Taintor, Creative Services Director; Lisa Reed, Traffic Manager. Greenville-New Bern-Washington, NC DMA. BPCDT-19991101AHL. Grant Date: February 8, 2001.

North Dakota

Dickinson (Ch. 18)—KQCD-DT. Network Service: NBC. Hoak Media of Dakota License LLC, 500 Crescent Court, Suite 220, Dallas, TX 75201. Phone: 701-483-7777. Fax: 701-483-8231. Email: rrhoades@kqcd.com. Web site: http://www.kqcd.com. Technical facilities: Channel No. 18 (494-500 MHz). Proposed power: 125-kw max. visual, aural. Antenna: 571-ft above av. terrain, 486-ft. above ground, 3156-ft. above sea level. Latitude 46° 56' 53", Longitude 102° 59' 25". Ownership: Hoak Media LLC. (Group Owner). Represented (legal): Akin, Gump, Strauss, Hauer & Feld LLP. Personnel: Holly Steuart, General Manager; Jim Sande, Operations & Program Manager; Barry Schumaier, General Sales Manager; Dick Heidt, News Director; Rich Beierle, Chief Engineer; Tom Hertz, Business Manager; LuWanna Ondracek, Promotion Director; Kathy Scherr, Traffic Manager. Minot-Bismarck-Dickinson, ND DMA. BPCDT-19991015ABD. Grant Date: February 23, 2000.

†Grand Forks (Ch. 56 ETV)—KGFE-DT. Network Service: PBS. Prairie Public Broadcasting Inc., PO Box 3240, Fargo, ND 58108. Phone: 701-241-6900. Fax: 701-239-7650. Email: mlucero@prairiepublic.org. Web site: http://www.prairiepublic.org. Technical facilities: Channel No. 56 (722-728 MHz). Proposed power: 50-kw max. visual, aural. Antenna: 1338-ft above av. terrain, 1250-ft. above ground, 2772-ft. above sea level. Latitude 48° 08' 18", Longitude 97° 59' 35". Ownership: Prairie Public Broadcasting Inc. Represented (legal): Dow Lohnes PLLC. Personnel: John E. Harris, President & Chief Executive Officer; Cheryl Heller, Television Operations Manager; Jack Anderson, Engineering Director; Don Berg, Vice President & Chief Operations Officer; Bob Dambach, Program & Production Director; Marie Lucero, Promotions Director; Nancy L. Wood, Director of Development; Burley Barnett, Corporate Support Manager; Stephanie Chimeziri, Customer Service Coordinator; Bev Pearson, Education Services. Fargo-Valley City, ND DMA. BPEDT-20000419ABA. Grant Date: February 1, 2001.

Jamestown (Ch. 18)—KJRR-DT. Network Service: FOX. Red River Broadcast Co. LLC, PO Box 9115, 4015 9th Ave. SW, Fargo, ND 58106. Phone: 701-277-1515. Fax: 701-277-1830. Email: jshaw@kvrr.com. Technical facilities: Channel No. 18 (494-500 MHz). Proposed power: 1000-kw max. visual, aural. Antenna: 351-ft above av. terrain, 365-ft. above ground, 1860-ft. above sea level. Latitude 46° 55' 27", Longitude 98° 46' 19". Ownership: Red River Broadcast Corp. (Group Owner). Represented (engineering): du Treil, Lundin & Rackley Inc. Represented (legal): Holland & Knight LLP. Personnel: Myron Kunin, Chief Executive Officer; Ro Grignon, President; Kathy Lau, Vice President & General Manager; Todd Anderson, Local Sales Manager; Chuck Knutson, Chief Engineer; Jill Hickok, Traffic Manager. Fargo-Valley City, ND DMA. BMPCDT-20041101AGW. Grant Date: November 4, 2004.

Minot (Ch. 15)—KMCY-DT. Network Service: ABC. KBMY-KMCY LLC, 101 N. 5th St., Fargo, ND 58102. Phone: 701-223-1700. Fax: 701-258-0886. Email: garyo@fox26.tv. Web site: http://www.abc14.tv. Technical facilities: Channel No. 15 (476-482 MHz). Proposed power: 500-kw max. visual, aural. Antenna: 709-ft above av. terrain, 617-ft. above ground, 2737-ft. above sea level. Latitude 48° 03' 11", Longitude 101° 23' 05". Ownership: Forum Communications Co. (Group Owner). Personnel: Mark Prather, General Manager; Gary O'Halloran, Station Manager; Sherri Johnson, General Sales Manager; Tony Kruckenberg, Chief Engineer; Susan Eider, Program Director; Gail Reisenauer, Production Manager. Minot-Bismarck-Dickinson, ND DMA. BPCDT-19991028AEA. Grant Date: March 12, 2004.

Minot (Ch. 58)—KMOT-DT. Network Service: NBC. Hoak Media of Dakota License LLC, 500 Crescent Court, Suite 220, Dallas, TX 75201. Phone: 701-852-4101. Fax: 701-838-8195. Email: tross@kmot.com. Web site: http://www.kmot.com. Technical facilities: Channel No. 58 (734-740 MHz). Proposed power: 110-kw max. visual, aural. Antenna: 472-ft above av. terrain, 446-ft. above ground, 2201-ft. above sea level. Latitude 48° 12' 56", Longitude 101° 19' 05". Ownership: Hoak Media LLC. (Group Owner). Represented (legal): Akin, Gump, Strauss, Hauer & Feld LLP. Personnel: Tom Ross, Station & Local Sales Manager; Nick Dreyer, News Director; Paul Ronning, Creative Services Director; Michael Robinson, Chief Engineer. Minot-Bismarck-Dickinson, ND DMA. BPCDT-19991015AAW. Grant Date: February 23, 2000.

Williston (Ch. 52)—KUMV-DT. Network Service: NBC. Hoak Media of Dakota License LLC, 500 Crescent Court, Suite 220, Dallas, TX 75201. Phone: 701-572-4676. Fax: 701-572-0118. Email: jsande@kfyrtv.com. Technical facilities: Channel No. 52 (698-704 MHz). Proposed power: 106-kw max. visual, aural. Antenna: 709-ft above av. terrain, 499-ft. above ground, 2841-ft. above sea level. Latitude 48° 08' 02", Longitude 103° 51' 36". Ownership: Hoak Media LLC. (Group Owner). Represented (legal): Akin, Gump, Strauss, Hauer & Feld LLP. Personnel: Holly Steuart, General Manager; Deborah Burton, Station Manager & Local Sales Manager; Steve Lang, Chief Engineer; Lynnette Hoffman, Traffic Manager. Minot-Bismarck-Dickinson, ND DMA. BPCDT-19991015AAY. Grant Date: February 23, 2000.

Ohio

◆Akron (Ch. 59)—WVPX-DT. Network Service: ION. Paxson Akron License Inc., 601 Clearwater Park Rd., West Palm Beach, FL 33401-6233. Phone: 330-535-4104. Fax: 330-535-4835. Email: akroncantonnews@wkyc.com. Web site: http://www.wkyc.com. Technical facilities: Channel No. 59 (740-746 MHz). Proposed power: 630-kw max. visual, aural. Antenna: 971-ft above av. terrain, 922-ft. above ground, 2011-ft. above sea level. Latitude 41° 03' 53", Longitude 81° 34' 59". Requests CP for change to 317-kw max. visual, 917-ft above av. terrain, 925-ft. above ground, 2015-ft. above sea level. BPCDT-20070625ACA. Transmitter: 1561 Dreisbach Dr. Ownership: ION Media Networks Inc. (Group Owner). Represented (legal): Dow Lohnes PLLC. Represented (engineering): du Treil, Lundin & Rackley Inc. Personnel: Brooke Spectorsky, General Manager; Tom Page, General Sales Manager; Brian Graziano, Local Sales Manager; James Thomas, Chief Engineer; Latonya Pettit, Business Manager; Amy Sheridan, Traffic Manager; Debby Scott, Public Affairs Director. Cleveland-Akron (Canton), OH DMA. BPCDT-19990128KN. Grant Date: Unreported. Station is requesting to flash-cut to digital on analog channel 23.

Pennsylvania

◆Jeanette (Ch. 49)—WPCW-DT. Network Service: CW. Pittsburgh Television Station WNPA Inc., 2175 K St. NW, Suite 350, Washington, DC 20037. Phone: 412-575-2200. Fax: 412-575-2871. Email: weissbart@kdka.com. Web site: http://www.wpcwtv.com. Technical facilities: Channel No. 49 (680-686 MHz). Proposed power: 431-kw max. visual, aural. Antenna: 993-ft above av. terrain, 829-ft. above ground, 2026-ft. above sea level. Latitude 40° 23' 34", Longitude 79° 46' 54". Ownership: CBS Corp. Personnel: Fred Reynolds, Vice President & General Manager; David Patterson, Chief Engineer. Pittsburgh, PA DMA. BPCDT-20060510AAI. Grant Date: Unreported.

Williamsport (Ch. 29)—WQMY-DT. Network Service: MNT. New Age Media of Pennsylvania License LLC, 46 Public Square, Wilkes-Barre, PA 18701. Phone: 570-970-5600. Fax: 570-970-5601. Email: nepatoday@fox56.com. Web site: http://www.nepatoday.com. Technical facilities: Channel No. 29 (560-566 MHz). Proposed power: 200-kw max. visual, aural. Antenna: 732-ft above av. terrain, 112-ft. above ground, 1732-ft. above sea level. Latitude 41° 11' 57", Longitude 77° 07' 39". Transmitter: 0.93-mi. SW of State Hwy. 654 & Valley Rd. intersection. Ownership: New Age Media. (Group Owner). Represented (legal): Leventhal, Senter & Lerman PLLC. Represented (engineering): du Treil, Lundin & Rackley Inc. Personnel: Michael Yanuzzi, General Manager; Dan Mecca, National Sales Manager; Rich Chofey, Chief Engineer; Marianne Musto, Business Manager; Steve Philips, Promotion Director; Becky Helms, Production Manager; Lisa Miller, Traffic Manager. Wilkes Barre-Scranton, PA DMA. BPCDT-19980825KJ. Grant Date: March 1, 2001.

Puerto Rico

†Aguadilla (Ch. 34 ETV)—WELU-DT. Network Service: ETV. Pabellon Educational Broadcasting Inc., PO Box 1093, Hormigueros, PR 00660. Phone: 787-849-4020. Technical facilities: Channel No. 34 (590-596 MHz). Proposed power: 250-kw max. visual, aural. Antenna: 1985-ft above av. terrain, 135-ft. above ground, 2943-ft. above sea level. Latitude 18° 09' 06", Longitude 66° 59' 23". Ownership: Pabellon Educational Broadcasting. Puerto Rico DMA. BMPEDT-20040316AFD. Grant Date: March 30, 2004.

◆Arecibo (Ch. 14)—WMEI-DT. CMCG Puerto Rico License LLC, 900 Laskin Rd, Virginia Beach, VA 23451. Phone: 809-743-0988. Technical facilities: Channel No. 14 (470-476 MHz). Proposed power: 10-kw max. visual, aural. Antenna: 2733-ft above av. terrain, 421-ft. above ground, 4358-ft. above sea level. Latitude 18° 09' 17.1", Longitude 66° 33' 16.4". Ownership: Corporate Media Consultants Group LLC. Represented (legal): Julian L. Shepard. Puerto Rico DMA. BPCDT-20060828ABI. Grant Date: Unreported.

†Fajardo (Ch. 16 ETV)—WMTJ-DT. Network Service: PBS. Ana G. Mendez Educational Foundation, PO Box 21345, Rio Peidras, PR 00928. Phone: 787-766-2600. Fax: 787-250-8546. Email: ca_mtorres@suagm.edu. Web site: http://www.suagm.edu. Technical facilities: Channel No. 16 (482-488 MHz). Proposed power: 140-kw max. visual, aural. Antenna: 2796-ft above av. terrain, 175-ft. above ground, 3472-ft. above sea level. Latitude 18° 18' 35", Longitude 65° 47' 43". Ownership: Ana G. Mendez Educational Foundation. Personnel: Migdalia Torres, General Manager; Ariel Diaz Osorio, Chief Engineer; Carmen Pujois, Business Manager; Mailuz Gerena Aguiar, Program Director; Rene Sotomayor, Promotion Director; Eric Barrios, Production Manager; Sabatian Natal, Traffic Manager. Puerto Rico DMA. BMPEDT-20070629AEN. Grant Date: August 22, 2007.

Naranjito (Ch. 65)—WECN-DT. Network Service: IND. Encuentro Christian Network, PO Box 310, Bayamon, PR 00960-0310. Phone: 787-999-1480. Fax: 787-999-1487. Email: ev34@centennialpr.net. Technical facilities: Channel No. 65 (776-782 MHz). Proposed power: 250-kw max. visual, aural. Antenna: 725-ft above av. terrain, 131-ft. above ground, 1630-ft. above sea level. Latitude 18° 17' 34", Longitude 66° 16' 02". Ownership: Encuentro Christian Network Corp. (Group Owner). Personnel: Rafael Torres Padilla, General Manager; Daniel Velez, General Sales Manager; Mickey Linares Perez, Chief Engineer; Mirium Guzman Rodriguez, Program & Production Director; Yesenia Viwain, Traffic Manager. Puerto Rico DMA. BPCDT-19991101AJO. Grant Date: June 11, 2002.

South Carolina

†Georgetown (Ch. 38 ETV)—WPJT-DT. Network Service: ETV. Community Television Inc., PO Box 1616, Greenville, SC 29602. Phone: 864-244-1616. Technical facilities: Channel No. 38 (614-620 MHz). Proposed power: 500-kw max. visual, aural. Antenna: 561-ft above av. terrain, 548-ft. above ground, 589-ft. above sea level. Latitude 33° 50' 12", Longitude 78° 51' 11". Ownership: Community Television Inc. Columbia, SC DMA. BMPEDT-20040503AFV. Grant Date: November 1, 2004. Station plans to go directly to digital broadcast; analog application never granted.

Myrtle Beach (Ch. 32)—WMBF-DT. Network Service: NBC. Raycom TV Broadcasting Inc., 201 Monroe St., RSA Tower, 20th Floor, Montgomery, AL 36104. Phone: 864-241-5400. Fax: 864-241-5401. Web site: http://wmbftv.com. Technical facilities: Channel No. 32 (578-584 MHz). Proposed power: 165-kw max. visual, aural. Antenna: 610-ft above av. terrain, 607-ft. above ground, 627-ft. above sea level. Latitude 33° 43' 50", Longitude 79° 04' 32". Ownership: Raycom Media Inc. (Group Owner). Represented (legal): Covington & Burling. Represented (engineering): du Treil, Lundin & Rackley Inc. Myrtle Beach-Florence, SC DMA. BMPCDT-20060829BEG. Grant Date: February 26, 2007. Sale to present owner by Cosmos Broadcasting Corp. approved by FCC January 17, 2006. Station plans to operate in digital mode on its analog allotment.

Tennessee

†Memphis (Ch. 56 ETV)—Network Service: ETV. Mid-South Public Communications Foundation, PO Box 241880, Memphis, TN 38124-1880. Phone: 901-458-2521. Technical facilities: Channel No. 56 (722-728 MHz). Proposed power: 65-kw max. visual, aural. Antenna: 1004-ft above av. terrain, 974-ft. above ground, 1309-ft. above sea level. Latitude 35° 09' 16", Longitude 89° 49' 20". Ownership: Mid-South Public Communications Foundation. Memphis, TN DMA. BPEDT-19961213KH. Grant Date: November 9, 2004.

†Memphis (Ch. 14 ETV)—WTWV-DT. Network Service: ETV. Christian Worldview Broadcasting Corp., 6080 Mount Moriah, Memphis, TN 38115. Phone: 901-795-1781. Technical facilities: Channel No. 14 (470-476 MHz). Proposed power: 20-kw max. visual, aural. Antenna: 787-ft above av. terrain, 801-ft. above ground, 1076-ft. above sea level. Latitude 35° 12' 34", Longitude 89° 49' 01". Ownership: Christian Worldview Broadcasting Corp. Represented (legal): Stephen C. Simpson. Memphis, TN DMA. BMPEDT-20060421ABT. Grant Date: August 18, 2006. Sale to present owner by Kaleidoscope Foundation Memphis Inc. approved by FCC March 7, 2006.

Texas

Del Rio (Ch. 28)—KTRG-DT. Network Service: IND. SATV 10 LLC, 10155 Collins Ave, Ste 1505, Bal Harbour, FL 33154. Phone: 305-608-8669. Technical facilities: Channel No. 28 (554-560 MHz). Proposed power: 1000-kw max. visual, aural. Antenna: 328-ft above av. terrain, 282-ft. above ground, 1339-ft. above sea level. Latitude 29° 20' 39", Longitude 100° 51' 39". Ownership: SATV 10 LLC. Represented (legal): Rini Coran PC. Personnel: Almo Rodriguez, General Manager. San Antonio, TX DMA. BPCDT-19991101AEN. Grant Date: November 5, 2004.

Washington

◆Medical Lake (Ch. 51)— Word of God Fellowship Inc., 3901 Hwy. 121 S, Bedford, TX 76021. Phone: 817-571-1229. Email: marcus.lamb@daystar.com. Technical facilities: Channel No. 51 (692-698 MHz). Proposed power: 540-kw max. visual, aural. Antenna: 1535-ft above av. terrain, 230-ft. above ground, 3848-ft. above sea level. Latitude 47° 35' 35", Longitude 117° 17' 46". Ownership: Word of God Fellowship Inc. Spokane, WA DMA. BNPCDT-20060424ADL. Grant Date: Unreported.

West Virginia

◆Charleston (Ch. 52)— Pappas Telecasting of America, 500 S. Chinowth Rd., Visalia, CA 93277. Phone: 209-733-7800. Technical facilities: Channel No. 52 (698-704 MHz). Proposed power: 100-kw max. visual, aural. Antenna: 896-ft above av. terrain, 1043-ft. above ground, 2015-ft. above sea level. Latitude 38° 30' 21", Longitude 82° 12' 33". Ownership: Pappas Telecasting Companies. (Group Owner). Represented (legal): Fletcher, Heald & Hildreth PLC. Charleston-Huntington, WV DMA. BPCDT-19960722KO. Grant Date: Unreported.

Wyoming

Casper (Ch. 15)—KGWC-DT. Network Service: CBS. Mark III Media Inc., 2312 Sagewood, Casper WY 82601. Phone: 307-577-5923. Fax: 307-234-2835. Email: engineering@kgwn.tv. Web site: http://www.kgwn.tv. Technical facilities: Channel No. 15 (476-482 MHz). Proposed power: 11.5-kw max. visual, aural. Antenna: 1875-ft above av. terrain, 295-ft. above ground, 8300-ft. above sea level. Latitude 42° 44' 37", Longitude 106° 18' 31". Ownership: Mark III Media Inc. (Group Owner). Represented (legal): Borsari & Paxson. Represented (sales): Continental Television Sales. Personnel: Joan Turner-Doyle, General Manager; Dusty Thein, General Sales Manager; Tregg White, News Director; Tony Schaefer, Director of Engineering; Tricia Murphy, Marketing & Promotion Director; Barbara Parenti, Program Director; Keith Yosten, Chief Engineer; Jeff Pearson, Production Manager. Casper-Riverton, WY DMA. BMPCDT-20031007ABX. Grant Date: November 7, 2003.

Jackson (Ch. 14)—KJWY-DT. Network Service: NBC. Two Ocean Broadcasting Co., 1500 Foremaster Lane, Las Vegas, NV 89101. Phone: 307-733-2066. Fax: 307-733-4834. Email: crahme@kjwy2.com. Web site: http://www.kjwy2.com. Technical facilities: Channel No. 14 (470-476 MHz). Proposed power: 48-kw max. visual, aural. Antenna: 961-ft above av. terrain, 69-ft. above ground, 8015-ft. above sea level. Latitude 43° 27' 42", Longitude 110° 45' 10". Ownership: Sunbelt Communications Co. (Group Owner). Represented (sales): Blair Television. Personnel: Bill Fouch, Executive Vice President & General Manager; Christel Rahme, Station, General Sales & Business Manager; Joey Parker, News Director; Robin Estopinal, Chief Engineer; Barbara Monroy, Program Director & Traffic Manager. Idaho Falls-Pocatello, ID DMA. BPCDT-19991029AED. Grant Date: March 10, 2000.

Lander (Ch. 7)—KGWL-DT. Network Service: CBS. Mark III Media Inc., 2312 Sagewood, Casper, WY 82601. Phone: 307-577-5923. Fax: 307-234-2835. Email: engineering@kgwn.tv. Web site: http://www.kgwn.tv. Technical facilities: Channel No. 7 (174-180 MHz). Proposed power: 27.1-kw visual, aural. Antenna: 269-ft above av. terrain, 128-ft. above ground, 5974-ft. above sea level. Latitude 42° 53' 43", Longitude 108° 43' 34". Ownership: Mark III Media Inc. (Group Owner). Represented (legal): Borsari & Associates PLLC. Represented (sales): Continental Television Sales. Personnel: Joan Turner-Doyle, General Manager; Dusty Thein, General Sales Manager; Tregg White, News Director; Tony Schaefer, Director of Engineering; Tricia Murphy, Marketing & Promotion Director; Barbara Parenti, Program Director; Jeff Pearson, Production Manager; Keith Yosten, Chief Engineer. Casper-Riverton, WY DMA. BPCDT-19991029AEA. Grant Date: March 7, 2001.

Rawlins (Ch. 9)—KFNR-DT. Network Service: FOX. First National Broadcasting Corp., 1856 Skyview Dr, Casper, WY 82601. Phone: 307-577-5923. Fax: 307-577-5928. Email: klwy@coffey.com. Technical facilities: Channel No. 9 (186-192 MHz). Proposed power: 0.6-kw visual, aural. Antenna: 244-ft above av. terrain, 75-ft. above ground, 7277-ft. above sea level. Latitude 41° 46' 16", Longitude 107° 14' 15". Ownership: First National Broadcasting Corp. (Group Owner). Represented (sales): Continental Television Sales. Personnel: Mark Nalbone, General Manager; Tina Nalbone, General & Local Sales Manager; Leo Carmichael, Chief Engineer; Toni Lattea, Business Manager & Traffic Manager; Terry Lane, Program Director; Joe Lowndes, Promotion Director. Casper-Riverton, WY DMA. BPCDT-19991020ACM. Grant Date: January 28, 2000.

Rock Springs (Ch. 21)—KGWR-DT. Network Service: CBS. Mark III Media Inc., 2312 Sagewood, Casper, WY 82601. Phone: 307-577-5923. Fax: 307-234-2835. Email: engineering@kgwn.tv. Web site: http://www.kgwn.tv. Technical facilities: Channel No. 21 (512-518 MHz). Proposed power: 348.6-kw max. visual, aural. Antenna: 1624-ft above av. terrain, 148-ft. above ground, 8694-ft. above sea level. Latitude 41° 26' 21", Longitude 109° 06' 42". Ownership: Mark III Media Inc. (Group Owner). Represented (legal): Borsari & Associates PLLC. Represented (sales): Continental Television Sales. Personnel: Joan Turner-Doyle, General Manager; Dusty Thein, General Sales Manager; Tregg White, News Director; Tony Schaefer, Director of Engineering; Tricia Murphy, Marketing & Promotion Director; Barbara Parenti, Program Director; Jeff Pearson, Production Manager; Keith Yosten, Chief Engineer. Casper-Riverton, WY DMA. BPCDT-19991029ADZ. Grant Date: June 7, 2000.

Guam

†Agana (Ch. 5 ETV)—KGTF-DT. Network Service: PBS. Guam Educational Telecommunications Corp., PO Box 21499, Guam Main Facility, Barrigad, GU 96921. Phone: 671-734-3476. Fax: 671-734-2207. Email: ssuobiron@kgtf.org. Technical facilities: Channel No. 5 (76-82 MHz). Proposed power: 0.08-kw visual, aural. Antenna: 568-ft above av. terrain, 123-ft. above ground, 779-ft. above sea level. Latitude 13° 29' 16.8", Longitude 144° 49' 37.3". Ownership: Guam Educational Telecommunications Corp. Guam DMA. BMPEDT-20061031ACT. Grant Date: March 8, 2007.

Agana (Ch. 2)—KUAM-DT. Network Service: NBC. Pacific Telestations Inc., 600 Harmon Loop Rd., Suite 102, Dededo, GU 96912. Phone: 671-637-5826. Email: jason@kuam.com. Web site: http://www.kuam.com. Technical facilities: Channel No. 2 (54-60 MHz). Proposed power: 0.035-kw visual, aural. Antenna: 925-ft above av. terrain, 20-ft. above ground, 1053-ft. above sea level. Latitude 13° 25' 53", Longitude 144° 42' 36". Ownership: Micronesia Broadcasting Corp. (Group Owner). Guam DMA. BPCDT-19991101ACD. Grant Date: June 26, 2000.

Tamuning (Ch. 17)—KTGM-DT. Network Service: ABC. Sorensen Television Systems Inc., 111 Chalan Santo Papa, Suite 800, Hagatna, GU 96910. Phone: 671-649-8814. Email: generalmanager@kuam.com. Technical facilities: Channel No. 17 (488-494 MHz). Proposed power: 2-kw max. visual, aural. Antenna: 52-ft above av. terrain, 66-ft. above ground, 164-ft. above sea level. Latitude 13° 30' 09", Longitude 144° 48' 17". Ownership: Sorensen Television Systems Inc. Represented (legal): Kaye Scholer LLP. Guam DMA. BPCDT-19991101ADS. Grant Date: February 15, 2002.

Virgin Islands

Charlotte Amalie (Ch. 48)—WVXF-DT. Network Service: CBS. Storefront Television, 1040 N. Las Palmas Ave., Building 25, 3rd Floor, Los Angeles, CA 90038. Phone: 340-775-1297. Fax: 340-715-1632. Email: keith@lkkgroup.com. Web site: http://www.wvxftv.com. Technical facilities: Channel No. 48 (674-680 MHz). Proposed power: 50-kw max. visual, aural. Antenna: 1493-ft above av. terrain, 59-ft. above ground, 1539-ft. above sea level. Latitude 18° 21' 26", Longitude 64° 56' 50". Ownership: Storefront Television LLC. (Group Owner). Represented (legal): Womble, Carlyle, Sandridge & Rice PLLC. Personnel: Keith Bass, General Manager & Chief Engineer; Dario Martinez, Sales Manager. BPCDT-19991222ABD. Grant Date: November 6, 2002.

Christiansted (Ch. 50)—WCVI-DT. Network Service: CW. Virgin Blue Inc., PO Box 24027, Gallows Bay, Christiansted, VI 00824. Phone: 340-713-9927. Fax: 340-773-0712. Email: mbox@wcvi.tv; sales@wcvi.tv. Web site: http://www.wcvi.tv. Technical facilities: Channel No. 50 (686-692 MHz). Proposed power: 0.656-kw max. visual, aural. Antenna. 1242-ft above av. terrain, 331-ft. above ground, 459-ft. above sea level. Latitude 17° 44' 53", Longitude 64° 43' 40". Ownership: Virgin Blue Inc. Personnel: Victor Gold, General Manager, Chief Engineer, & Business Manager; Marty Adamshick, Program Director & Traffic Manager. Virgin Islands DMA. BMPCDT-20030121AAY. Grant Date: July 3, 2003.

Ownership of Commercial Television Stations

Comprises all persons or companies which have interest in commercial television stations. Ownership of all stations is assumed to be 100% unless otherwise noted.

ACCESS.1 COMMUNICATIONS CORP.
11 Penn Plaza, 16th Floor
New York, NY 10001
Phone: 212-714-1000
E-mail: chesley@access1radio.com
Officers:
Sydney L. Small, Chmn. & Chief Exec. Officer
Chesley Maddox-Dorsey, Pres. & Chief Operating Officer
Adriane Gaines, Secy.
Ownership: Sydney L. Small, 50.16%; Chesley Maddox-Dorsey, 5.28%; Adriane Gaines, 3.44%.
Represented (legal): Rubin, Winston, Diercks, Harris & Cooke LLP.
TV Stations:
New Jersey: WMGM-DT Wildwood; WMGM-TV Wildwood.
LPTV Stations:
New Jersey: WMGM-LP Atlantic City.
Other Holdings:
Radio.

ACE TV INC.
Box 2116
Buckhannon, WV 26201
Phone: 304-472-8648
Fax: 304-472-8643
Officers:
Shirley Martin, Pres.
C. J. Martin, Secy.
Ownership: Shirley A Martin.
TV Stations:
Wisconsin: WACY Appleton; WACY-DT Appleton.

ACME COMMUNICATIONS INC.
2101 E. 4th St.
Suite 202A
Santa Ana, CA 92705
Phone: 715-245-9499
E-mail: contactus@newmexicoswbcw.tv
Officers:
Jamie Kellner, Chmn. & Chief Exec. Officer
Douglas Gealy, Pres. & Chief Operating Officer
Tom Allen, Exec. V.P., Secy. & Chief Financial Officer
Ownership: Gabelli Capital LLC, 10.11%; CEA Capital Partners USA LP, 9.57%; James Collis, 9.57%; Brian McNeill, 9.57%; Cannell Capital LLC, 8.62%; Dimensional Fund Advisors Inc., 7.2%; Alta Communications VI LP, 6.72%; Wynnefield Capital, 5.68%; Jamie Kellner, 4.72%; Douglas Gealy, 3.39%; Thomas D. Allen, 3.38%; Thomas Embrescia, 0.90%.
Represented (legal): O'Melveny & Myers LLP; Dickstein Shapiro Morin & Oshinsky LLP.
TV Stations:
Illinois: WBUI Decatur; WBUI-DT Decatur.
New Mexico: KASY-DT Albuquerque; KASY-TV Albuquerque; KRWB-TV Roswell; KWBQ Santa Fe; KWBQ-DT Santa Fe.
Ohio: WBDT Springfield; WBDT-DT Springfield.
Tennessee: WBXX-DT Crossville; WBXX-TV Crossville.
Wisconsin: WBUW Janesville; WBUW-DT Janesville; WIWB Suring; WIWB-DT Suring.
LPTV Stations:
New Mexico: K24CT Alamogordo; K28HB Alamogordo; K17EM Roswell.

ADELL BROADCASTING CORP.
35000 Adell Dr.
Clinton Twp., MI 48045-2814
Phone: 810-790-3838
Fax: 810-790-3841
Officers:
Kevin Adell, V.P., Operations
D. Sharron Adell, Secy.-Treas.
Ownership: Franklin Z. Adell Trust, Kevin Adell, Trustee, 86%%; R Antoinette Riley, 5%%; O'Neil D Swanson, 5%%; Ralph G Lameti, 3%%; Horace Sheffield Estate, 1%%.
Represented (legal): William D. Silva.
TV Stations:
Michigan: WADL Mount Clemens; WADL-DT Mount Clemens.

AERCO BROADCASTING CORP.
1508 Calle Bori
Urb Antonsanti
San Juan, PR 00927
Phone: 787-756-8700
Ownership: Angel O. Roman Lopez. votes; 50% assets; Ruth E. Roman Lopez, 50%. assets.
Represented (legal): Borsari & Associates PLLC.
TV Stations:
Puerto Rico: WSJU-DT San Juan; WSJU-TV San Juan.

AGAPE CHURCH INC.
701 Napa Valley Dr.
Little Rock, AR 72221
Phone: 501-223-2525
Fax: 501-221-3837
Officers:
H. L. Caldwell II, Pres.
Jeanne F. Caldwell, V.P.
Mary S. Keleman, Secy.-Treas.
Ownership: H. L Caldwell II, 20%; Jeanne F Caldwell, 20%; Mary S Keleman, 20%; Kim Nance, 20%; Terry Nance, 20%.
Represented (legal): Gardner Carton & Douglas.
TV Stations:
Arkansas: KVTH Hot Springs; KVTJ Jonesboro; KVTN Pine Bluff; KVTN-DT Pine Bluff.

BOARD OF TRUSTEES, U. OF ALABAMA
Reese Phifer Hall
Box 870152
Tuscaloosa, AL 35487-0152
Phone: 205-348-7000
Fax: 205-348-6213
E-mail: dave@alabamatv.org
Web site: http://www.wvua7.com
Officers:
Roy Clem, General Manager
Vicky Richardson, Program & Traffic Director
Lynn Brooks, News Director
Dave Baughn, Director of Engineering
Represented (legal): Fletcher, Heald & Hildreth PLC.
TV Stations:
Alabama: WUOA Tuscaloosa.

ALLBRITTON COMMUNICATIONS CO.
1000 Wilson Blvd.
Suite 2700
Arlington, VA 22209
Phone: 703-647-8700
Fax: 703-647-8707
E-mail: jfritz@allbrittontv.com
Officers:
Joe L. Allbritton, Chmn., Exec. Committee
Robert L. Allbritton, Chmn. & Chief Exec. Officer
Lawrence I. Hebert, Vice Chmn.
Frederick J. Ryan Jr., Vice Chmn., Pres. & Chief Operating Officer
Jerald N. Fritz, Sr. V.P., Legal & Strategic Affairs
Stephen P. Gibson, Sr. V.P. & Chief Financial Officer
Ownership: Joe L Allbritton.
Represented (legal): Fulbright & Jaworski LLP.
TV Stations:
Alabama: WJSU-DT Anniston; WJSU-TV Anniston; WCFT-DT Tuscaloosa; WCFT-TV Tuscaloosa.
Arkansas: KATV Little Rock; KATV-DT Little Rock.
District of Columbia: WJLA-DT Washington; WJLA-TV Washington.
Oklahoma: KTUL Tulsa; KTUL-DT Tulsa.
Pennsylvania: WHTM-DT Harrisburg; WHTM-TV Harrisburg.
South Carolina: WCIV Charleston; WCIV-DT Charleston.
Virginia: WSET-DT Lynchburg; WSET-TV Lynchburg.
LPTV Stations:
Alabama: WBMA-LP Birmingham.
Virginia: W05AA Roanoke.
Newspapers:
Connecticut: Enfield Press
Massachusetts: Wallace Pennysaver; The Westfield Evening News (published by Allbritton affiliate Westfield News Advertiser Inc.); Longmeadow News

THE ALLEN BROADCASTING CORP.
1188 Bishop St.
Penthouse One
Honolulu, HI 96813
Phone: 808-521-8066
Fax: 808-521-5233
Officers:
Kea Sung Chung, Chmn.
Jeff Chung, Pres.
Ok Soon Chung, V.P.-Treas.
Jaeh Hoon Chung, Secy. & Engineering Director

Branch Office:
LOS ANGELES, CA
6430 Sunset Blvd.
Los Angeles, CA 90028
Phone: 213-465-1100
Ownership: Kea Sung Chung, 60%; Jaeh Hoon Chung, 15%; June Ho Chung, 10%; Ok Soon Chung, 10%; Yun Hee Chung, 5%.
TV Stations:
Hawaii: KBFD Honolulu; KBFD-DT Honolulu.

ALPHA & OMEGA COMMUNICATIONS LLC
314 S. Redwood Rd.
Salt Lake City, UT 84104
Phone: 801-595-0056
TV Stations:
Utah: KTMW Salt Lake City.
LPTV Stations:
Idaho: KCLP-CA Boise.
New Mexico: KYNM-LP Albuquerque.
Utah: K58FT Huntsville; K55IT Provo; K49GD Spanish Fork.

ALPHA BROADCASTING CORP.
659 W. 183rd St.
New York, NY 10033
Phone: 800-208-6989
Officers:
David M. Lampel, Chmn. & Chief Exec. Officer
Michael Wach, Pres. & Chief Operating Officer

Branch Office:
ST. THOMAS, VI
168 Crown Bay
Suite 310
St. Thomas, VI 00802
Phone: 340-779-2920
Ownership: Atlas News & Information Service Inc.; ANIS ownership:; David M Lampel, Chmn., 50%; Michael Wach, Pres., 50%.
Represented (legal): Calfee, Halter & Griswold.
TV Stations:
Virgin Islands: WSVI Christiansted; WSVI-DT Christiansted.

AMERICAN CHRISTIAN TELEVISION SERVICES INC.
1844 Baty Rd.
Lima, OH 45807
Phone: 419-339-4444
Officers:
Jeff Hazel, Chmn.
Kevin Bowers, Pres. & Chief Exec. Officer
Eugene Lehman, Secy.-Treas.
Joe Wassink, Chief Financial Officer
Ownership: Jeff Hazel; Eugene Lehman; Peg Schultz; David Halker; Susan Ingraham; Doug Roser; Kevin Bowers; Gary Hempleman; Andrea King; Paul Woehlke.
Represented (legal): Wiley Rein.
TV Stations:
Ohio: WTLW Lima; WTLW-DT Lima.

ASOCIACION EVANGELISTICA CRISTO VIENE INC.
Box 949
Camuy, PR 00627
Phone: 787-898-5120
Fax: 787-898-0529
Officers:

Jose J. Avila, Pres.
Esther Robles, Secy.
Ownership: Tito Apiles, 25%; Jose J Avila, 25%; Edwin Tavarez, 25%; Vincente Vales, 25%.
TV Stations:
Puerto Rico: WCCV-DT Arecibo; WCCV-TV Arecibo.
LPTV Stations:
Puerto Rico: W54AQ Yauco.

ASSOCIATED CHRISTIAN TELEVISION SYSTEM INC.
4520 Parkbreeze Court
Orlando, FL 32808
Phone: 407-298-5555
Officers:
Claud Bowers, Chmn., Pres. & Chief Exec. Officer
Angela Courte, V.P., Operations
P. B. Howell Jr., V.P.
Freeda Bowers, Secy.-Treas. & Chief Financial Officer
Ownership: Non-profit organization.
Represented (legal): Koerner & Olender PC.
TV Stations:
Florida: WACX-DT Leesburg.
LPTV Stations:
Florida: W69AY Alachua, etc.; WACX-LP Tallahassee.

BAHAKEL COMMUNICATIONS LTD.
One Television Place
Charlotte, NC 28205
Phone: 704-632-7244
E-mail: djobe@nesbe.com
Web site: http://www.nesbe.com
Officers:
Beverly Bahakel Poston, Exec. V.P. & Chief Operating Officer
Lorraine Lancaster, Sr. V.P. & Secy.
Ed Conrad, Sr. V.P. & Chief Financial Officer
Russell Schwartz, Sr. V.P., Legal Counsel
Cullie Tarleton, Sr. V.P., Television
Stephen Bahakel, Sr. V.P., Radio
Anna Rufty, V.P., Human Resources
Bill Naper, V.P., Engineering & Technology
Ownership: The Cy N. Bahakel Trust Dated January 12, 2005; Beverly B. Poston, Trustee & Beneficiary.
Represented (legal): Moore & Van Allen.
TV Stations:
Alabama: WAKA Selma; WAKA-DT Selma.
Mississippi: WABG-DT Greenwood; WABG-TV Greenwood.
North Carolina: WCCB Charlotte; WCCB-DT Charlotte.
South Carolina: WOLO-DT Columbia; WOLO-TV Columbia; WFXB Myrtle Beach; WFXB-DT Myrtle Beach.
Tennessee: WBBJ-DT Jackson; WBBJ-TV Jackson.
Other Holdings:
Radio.

BANKS BROADCASTING INC.
1124 Merrill St.
Winnetka, IL 60093
Phone: 847-446-9995
Officers:
Lyle Banks, Chmn & Pres.
Deborah R. Jacobson, Treas.
Kelvin Walker, Secy.
Ownership: Lyle Banks; Gregory M Schmidt; Gary R Chapman, Dir.; LIN TV Corp. (see listing), equity interest, 50%; Bank America Equity Fund; 21st Century Group LLC, 50%. jointly, equity interest.
Represented (legal): Covington & Burling.
TV Stations:
Idaho: KNIN-DT Caldwell; KNIN-TV Caldwell.

BAY TELEVISION
5510 W. Gray St. W
Tampa, FL 33609-1054
Phone: 813-886-9882
Fax: 813-880-8100
Officers:
David D. Smith, Pres. & Dir.
J. Duncan Smith, V.P. , Secy. & Dir.
Robert E. Smith, Treas. & Dir.
Robert L. Simmons, Asst. Secy. & Dir.
Frederick G. Smith, Asst. Treas. & Dir.
Ownership: David D. Smith, 18.75%%. voting; J. Duncan Smith, 18.75%%. voting; Robert E. Smith, 18.75%%. voting; Frederick G. Smith, 18.75%%. voting; Robert L. Simmons, 18.56%%. voting.
TV Stations:
Florida: WTTA St. Petersburg; WTTA-DT St. Petersburg.

BEACH TV PROPERTIES INC.
8317 Front Beach Rd.
Suite 23
Panama City, FL 32407
Phone: 850-234-2773
E-mail: jud@touristnet.net
Officers:
Byron J. Colley Jr., Pres.
Tonita Davis, Secy.-Treas.
Ownership: Jud Colley, 50%; Tonita Davis, 50%.
TV Stations:
Florida: WAWD Fort Walton Beach; WAWD-DT Fort Walton Beach; WPCT Panama City Beach; WPCT-DT Panama City Beach.
LPTV Stations:
Florida: WDES-CA Destin; WCAY-LP Key West; W46AN Panama City; WPFN-CA Panama City.
Georgia: WTHC-LP Atlanta.
Louisiana: KNOV-LP New Orleans.

BELA TV LLC
7500 N.W. 72nd Ave.
Medley, FL 33166
Phone: 305-478-3737
Ownership: Star Studios LLC, 51%; Cranston LLC, 44%; Leibowitz Family Broadcasting LLC, 5%; SSLLC ownership:; Robert Behar; CLLC ownership:; Lynn Welshman, 69%; Paul Libovitz, 11%; Pablo Barbachano, 5%; Susan Harrison, 5%; Hye-Tech LLC, 5%; LFBLLC ownership:; Matthew Leibowitz; HTLLC ownership:; Andre Nazarian.
Represented (legal): Leibowitz & Associates PA.
TV Stations:
Arizona: KMOH-DT Kingman; KMOH-TV Kingman.
California: KBEH Oxnard; KBEH-DT Oxnard.
LPTV Stations:
Arizona: KEJR-LP Phoenix.

BELO CORP.
Box 655237
Dallas, TX 75265
Phone: 214-977-6606
Fax: 214-977-6603
E-mail: nhulcy@belo.com
Web site: http://www.belo.com
Officers:
Robert W. Decherd, Chmn. & Chief Exec. Officer
Dunia A. Shive, Pres. & Chief Operating Officer
Dennis A. Williamson, Exec. V.P. & Chief Financial Officer
Donald Skip Cass, Exec. V.P., Internet & Business Development Activities
Guy H. Kerr, Sr. V.P., Law & Government
Ownership: Publicly held.
TV Stations:
Arizona: KASW Phoenix; KASW-DT Phoenix; KTVK Phoenix; KTVK-DT Phoenix; KMSB-DT Tucson; KMSB-TV Tucson; KTTU-DT Tucson; KTTU-TV Tucson.
Idaho: KTVB Boise; KTVB-DT Boise.
Kentucky: WHAS-DT Louisville; WHAS-TV Louisville.
Louisiana: WWL-DT New Orleans; WWL-TV New Orleans; WUPL Slidell; WUPL-DT Slidell.
Missouri: KMOV St. Louis; KMOV-DT St. Louis.
North Carolina: WCNC-DT Charlotte; WCNC-TV Charlotte.
Oregon: KGW Portland; KGW-DT Portland.
Texas: KVUE Austin; KVUE-DT Austin; WFAA-DT Dallas; WFAA-TV Dallas; KHOU-DT Houston; KHOU-TV Houston; KENS-DT San Antonio; KENS-TV San Antonio.
Virginia: WVEC-DT Hampton; WVEC-TV Hampton.
Washington: KONG-DT Everett; KONG-TV Everett; KING-DT Seattle; KING-TV Seattle; KREM-DT Spokane; KREM-TV Spokane; KSKN Spokane; KSKN-DT Spokane.
LPTV Stations:
Arizona: K34EE Cottonwood & Prescott; K38AI Cottonwood, etc.; K54GI Flagstaff; K57BO Globe & Miami; K11LC Prescott; K50FV Tucson; K53GM Williams-Ash Fork.
Idaho: K05DC Cambridge, etc.; K13GO Cascade; K41FJ Coeur d'Alene; K13GW Council; K05DD Glenns Ferry; K21CC Lewiston; K13SO McCall, etc.; KTFT-LP Twin Falls.
Louisiana: WBXN-CA New Orleans.
North Carolina: W29BC Biscoe.
Oregon: K29AZ Newport; K08KN Prineville.
Washington: K35HU Grays River, etc..
Newspapers:
Various publications in California, Rhode Island & Texas.
California: The Press-Enterprise, Riverside
Rhode Island: The Providence Journal, Providence
Texas: Denton Record-Chronicle, Dallas-Fort Worth; The Dallas Morning News, Dallas
Other Holdings:
Cable Network: TXCN (Texas Cable News); Local News on Cable (Norfolk-Hampton, VA); NewsWatch on Channel 15 (New Orleans); NorthWest Cable News Network
Data service: Belo Interactive Inc..

BETTER LIFE TELEVISION INC.
PO Box 776
Grants Pass, OR 97528
Phone: 541-474-3089
Fax: 541-474-9409
E-mail: kbln@betterlifetv.tv
Web site: http://www.betterlifetv.tv
Officers:
Robert Heisler, Pres.
Delmer Wagner, V.P.
Olen Nations, Secy.
Don Eisner, Treas.
Ownership: Robert L Heisler; Delmer Wagner; Olin Nations; Forrest Bigger; Jean Cline; Del Cline; Merlin Fjarli; Gordon Hewiett; Jim Hulse; Lowell Huffman; Chad McComas; Roy Moses; Mary Nations; Ann Reed; Arlen Sprode; Richard Surroz; Richard Trautwein, 4.7%. each.
Represented (legal): Donald E. Martin.
TV Stations:
Oregon: KBLN Grants Pass.
LPTV Stations:
Oregon: K48GO Cave Junction; K44FH Coos Bay; K22FC Grants Pass; K47GI Grants Pass; K48IW Kalmath; K18GB Medford; K25IM Medford; K29GX Merlin; K33GJ Merlin; K47HT Roseburg.

BLOCK COMMUNICATIONS INC.
6450 Monroe St.
Sylvania, OH 43560
Phones: 419-724-9802; 419-724-6035
Fax: 419-724-6167
E-mail: jmiehls@toledoblade.com
Web site: http://www.blockcommunications.com
Officers:
Allan Block, Chmn.
John R. Block, Vice Chmn.
David Huey, Pres.
Gary J. Blair, Exec. V.P., Finance
Jodi L. Miehls, Treas.
Ownership: William Block Sr., Trustee; William Block Jr., Trustee,, 50%; Allan Block, 25%; John R Block, 25%.
Represented (legal): Dow Lohnes PLLC.
Cable Systems:
OHIO: SANDUSKY; TOLEDO.
TV Stations:
Idaho: KTRV-DT Nampa; KTRV-TV Nampa.
Illinois: WAND Decatur; WAND-DT Decatur.
Indiana: WMYO Salem; WMYO-DT Salem.
Kentucky: WDRB Louisville; WDRB-DT Louisville.
Ohio: WLIO Lima; WLIO-DT Lima.
LPTV Stations:
Illinois: W31BX Danville.
Newspapers:
Ohio: Toledo Blade
Pennsylvania: Pittsburgh Post-Gazette
Other Holdings:
Outdoor advertising: Community Communications Services, advertising distribution company..

BOISE TELECASTERS LP
706 W. Herndon Ave.
Fresno, CA 93650-1033
Phone: 559-435-7000
Ownership: Cocola Broadcasting Companies LLC, 51%. see listing.; Diane D. Dostinich Living Trust, 49%.
Represented (legal): Dow Lohnes PLLC.
TV Stations:
Idaho: KKJB Boise.

BONNEVILLE INTERNATIONAL CORP.
55 North 300 West, Box 1160
Broadcast House
Salt Lake City, UT 84110-1160
Phone: 801-575-7500
Fax: 801-575-7548
Officers:
James B. Jacobson, Chmn.
Bruce T. Reese, Pres. & Chief Exec. Officer
Robert A. Johnson, Exec. V.P. & Chief Operating Officer
Glenn N. Larkin, Sr. V.P. & Chief Financial Officer
David K. Redd, V.P., Secy. & Gen. Counsel
Ownership: Deseret Management Corp.; DMC ownership:; The First Presidency of the Jesus Christ of the Latter-Day Saints..
Represented (legal): Wilkinson Barker Knauer LLP.
TV Stations:
Utah: KSL-DT Salt Lake City; KSL-TV Salt Lake City.
LPTV Stations:
Utah: K24FE-D Beaver, etc.; K20GJ Bloomington; K07ED Enterprise; K11QQ Hildale, UT & Cane Beds, AZ; K08EN Pine Valley, etc.; K05AR Rockville; K07CG Toquerville; K08BO Virgin.
Newspapers:

Utah: The Deseret News, Salt Lake City (operated by Deseret News Publishing)
Other Holdings:
Production: Video West (Salt Lake City)
Service company: Media/Paymaster Plus Corp. (Salt Lake City) provide payroll and signatory services; Bonneville Entertainment Co. (Los Angeles); Bonneville Communications (Salt Lake City) provides advertising agency services.

BONTEN MEDIA GROUP LLC
280 Park Ave
25th Floor, E Tower
New York, NY 10017
Phone: 212-247-8717
Officers:
Randall D. Bongarten, Pres.
David M. Wittels, V.P.
Scott Schneider, V.P.
Stephen M. Bassford, V.P.
Kyle N. Cruz, V.P.
Ownership: Diamond Castle Partners IV LP. votes, 69.6% assets; Bonten/DiamondCastle LLC, 29.8%. assets; DCPIVLP & BDCLLC ownership:; DCP IV GP LP, Gen. Partner; DCPIVGPLP ownership:; DCP IV GP-GP LLC, Gen. Partner; DCPIVGPGPLLC ownership:; Michael W. Ranger, Managing Member, 50%. votes; Lawrence M.v.D. Schloss, Managing Member, 50%. votes.
Represented (legal): Covington & Burling.
TV Stations:
California: KAEF Arcata; KAEF-DT Arcata; KRCR-DT Redding; KRCR-TV Redding.
Montana: KTVM Butte; KTVM-DT Butte; KCFW-DT Kalispell; KCFW-TV Kalispell; KECI-DT Missoula; KECI-TV Missoula.
North Carolina: WCTI-DT New Bern; WCTI-TV New Bern.
Texas: KTXS-DT Sweetwater; KTXS-TV Sweetwater.
Virginia: WCYB-DT Bristol; WCYB-TV Bristol.
LPTV Stations:
California: K12JJ Benbow, etc.; K04EZ Big Bend, etc.; K36BT Blue Lake; K05DQ Burney, etc.; K05BR Dunsmuir, etc.; K33DI East Weed; K04EQ Fort Jones, etc.; K20CN Fortuna/Rio Dell; K45DS Freshwater, etc.; K05EQ Green Point, etc.; K25CI Klamath; K27BH Lake Shastina; K02FF Lakehead; K11LD Likely; K05JK Mineral; K03FU Mountain Gate; K15CX Oroville; K05EM Paradise; K51EG South Eureka & Loleta; K34BW Willow Creek; K13LO Yreka, etc..
Idaho: K10HC Mullan.
Montana: K34FI-D Bozeman; K42BZ Bozeman; K51DW Dillon; K02AO Eureka, etc.; K14IU Frenchtown; K10HZ Pony; K02OL Seeley Lake; K35DJ Three Forks; K10HL Virginia City; K09KH Watkins, etc..
Texas: KTES-LP Abilene; KTXE-LP San Angelo.

BRISSETTE BROADCASTING OF SAVANNAH LLC
4101 Lake Boone Trail
Suite 300
Raleigh, NC 27607
Phone: 919-781-4000
Ownership: Paul Brissette Jr., Managing Partner, 20%; Stephen C Brissette, Managing Partner, 20%; Gregory P Brissette, 20%; Pamela K Brissette, 20%; Estelle C Brissette, 20%.
TV Stations:
South Carolina: WTGS Hardeeville; WTGS-DT Hardeeville.

BRDADCASTING LICENSES LP
2111 University Park Dr.
Suite 650
Okemos, MI 48864-6913
Phone: 517-347-4111
Ownership: Broadcasting Communications LLC; BCLLC ownership:; Northwest Broadcasting Inc., 1%. assets, 100% votes; Northwest Broadcasting LP, 99%. assets; NBI ownership:; Alta Subordinated Debt Partners III LP, 90.85%. assets, 99.5% votes; Brian W. Brady, Pres., 0.45%. assets, 0.45% votes; ASDPIIILP ownership:; Alta Subordinated Debt Management Partners III LP, Gen. Partner, 1%. assets, 100% votes; ASDMPIIILP ownership:; Brian W. McNeill, Managing Gen. Partner, 22.03%. assets, 33% votes; William P. Egan, Managing Gen. Partner, 7.37%. assets, 33% votes; Craig L. Burr Revocable Trust, Managing Gen. Partner, 7.37%. assets, 33% votes; CLBRT ownership:; Craig L. Burr; Nina Burr.
TV Stations:
Oregon: KMVU Medford; KMVU-DT Medford.
LPTV Stations:
California: K41JB Yreka.
Oregon: K31GP Brookings, etc.; K45ED Grants Pass; K44DZ Klamath Falls.

BROADCAST WEST LLC
35 N. Main St.
St. George, UT 84770
Phone: 435-986-9715
Ownership: Stephen W. Wade, 6.98%; Wade Family members, remaining interest.
Represented (legal): Garvey Schubert Barer.
TV Stations:
Utah: KCSG Cedar City; KCSG-DT Cedar City.

EUGENE J. BROWN
75 Baer Rd
Shickshinny, PA 18655
Phone: 570-256-7436
Represented (legal): Hogan & Hartson LLP.
TV Stations:
Florida: WTLF-DT Tallahassee.
Maine: WPME Lewiston; WPME-DT Lewiston.
Pennsylvania: WSWB Scranton; WSWB-DT Scranton.

BRYANT BROADCASTING CO.
200 E. Spring St.
Lebanon, TN 37087
Phones: 615-444-7211; 615-444-8206
Fax: 615-444-7215
Ownership: Dr. Joe F Bryant, Chmn., Pres. & Chief Exec. Officer.
TV Stations:
Tennessee: WJFB Lebanon; WJFB-DT Lebanon.
LPTV Stations:
Tennessee: W11BD Lebanon.

BUDD BROADCASTING CO. INC.
4150 N.W. 93rd Ave.
Gainesville, FL 32653
Phone: 352-371-7772
Fax: 352-371-9353
E-mail: buddman@gru.net
Officers:
Harvey M. Budd, Pres.
Ilene S. Budd, V.P. & Secy.-Treas.
Ownership: Harvey M Budd, 50%; Ilene Budd, 50%.
Represented (legal): Shainis & Peltzman Chartered.
TV Stations:
Florida: WFXU Live Oak.
LPTV Stations:
Florida: WNFT-LP Gainesville; WJXE-LP Jacksonville; WSSH-LP Live Oak; WGCT-LP Yankeetown.
Kentucky: WKUG-LP Glasgow; WKUT-LP Glasgow.
New York: WKUW-LP Glasgow.

CALIFORNIA-OREGON BROADCASTING INC.
PO Box 1489
125 S. Fir St.
Medford, OR 97501
Phones: 541-779-5555; 1-800-821-8108
Fax: 541-779-1151
E-mail: cobiadmin@kobi5.com
Web site: http://www.kobi5.com
Ownership: Patricia C Smullin, Pres..
Represented (legal): Wiley Rein.
Cable Systems:
OREGON: ENTERPRISE; LA PINE; MADRAS; PRINEVILLE.
TV Stations:
Oregon: KLSR-DT Eugene; KLSR-TV Eugene; KOTI Klamath Falls; KOTI-DT Klamath Falls; KOBI Medford; KOBI-DT Medford; KPIC Roseburg; KPIC-DT Roseburg.
LPTV Stations:
California: K06GS Bieber; K22DS Crescent City, etc.; K11JM Fall River Mills, etc.; K13HU Fort Jones, etc.; K05ET Likely; K47DV South Yreka; K04HE Yreka, etc..
Oregon: K06NS Chiloquin; K30BN Coos Bay; K63DO Coos Bay; K14GW Corvallis; KEVU-LP Eugene; K19GH Eugene, etc.; K02AU Glide; K02FT Gold Hill; K50FW Grants Pass; K13JR Jacksonville, etc.; K07NR Lakeview, etc.; K32DY Medford; K62BE Midland, etc.; K34BV Murphy, etc.; K13JQ North Bend & Empire; K08AK Port Orford, etc.; K62DR Roseburg; K03EI Tolo, etc.; K32FI Yoncalla.

CAPITAL COMMUNICATIONS CO. INC.
99 Pondfield Rd.
Bronxville, NY 10708
Phone: 941-793-3400
Officers:
Philip J. Lombardo, Pres. & Treas.
Colleen Gally, Secy.
Ownership: Lombardo Communications II Inc., Pres., 51%; Philip J Lombardo. voting shares; 2% non-voting shares; Dean Lombardo, 49%. non-voting shares; Jeff Lomabrdo, 49'%. non-voting shares; Dimensional Fund Advisors Inc., 6.1%.
Represented (legal): Latham & Watkins.
TV Stations:
Iowa: WOI-DT Ames; WOI-TV Ames.
Other Holdings:
Radio.

CAPITOL BROADCASTING CO. INC.
2619 Western Blvd
Raleigh, NC 27606
Phone: 919-890-6000
Fax: 919-890-6095
E-mail: webmaster@cbc-raleigh.com
Web site: http://www.cbc-raleigh.com
Officers:
Jim Goodmon, Pres. & Chief Exec. Officer
Jimmy Goodmon, V.P., CBC New Media Group
George W. Habel, V.P., Radio Networks/Sports
Michael D. Hill, V.P., Gen. Counsel
Ardie Gregory, V.P., Gen. Mgr., WRAL-FM & WCMC-FM
Jim Hefner, V.P. & Gen. Mgr., WRAL-TV
Dan McGrath, V.P., Finance & Treas.
Vicki Murray, Corp. Secy.
Jan Sharp, V.P., Human Resources
Tom McLaughlin, Corp. Controller & Asst. Secy.-Asst. Treas.
Ownership: Capitol Holding Co. Inc., 96.4%; A.J. Fletcher Foundation, 3.6%; CHCI ownership:; James F. Goodmon, 96%.
Represented (legal): Fletcher, Heald & Hildreth PLC.
TV Stations:
North Carolina: WJZY Belmont; WJZY-DT Belmont; WRAL-DT Raleigh; WRAL-TV Raleigh; WRAZ Raleigh; WRAZ-DT Raleigh.
South Carolina: WMYT-DT Rock Hill; WMYT-TV Rock Hill.
LPTV Stations:
North Carolina: WILM-LP Wilmington.
Other Holdings:
Radio, Telecommunications company (Microspace Communications Corp.).

CAROLINA CHRISTIAN BROADCASTING CO.
Box 1616
Greenville, SC 29602
Phone: 864-244-1616
Fax: 864-292-8481
E-mail: genebechtel@aol.com
Officers:
James H. Thompson, Pres. & Gen. Mgr.
Norvin C. Duncan, Asst. to Pres.
Ownership: James H Thompson, 92%; remainder unissued.
Represented (legal): Bechtel & Cole Chartered.
TV Stations:
South Carolina: WGGS-DT Greenville; WGGS-TV Greenville.
LPTV Stations:
North Carolina: WJJV-LP Asheville; W23BQ Asheville, etc.; W31AZ Hendersonville.
South Carolina: W51DI Florence; W65DS Honea Path.
Other Holdings:
TV Translator.

CASCADE BROADCASTING GROUP LLC
3481 E. Michigan
Tucson, AZ 85714
Phone: 520-889-5800
Officers:
Gregory W. Kunz, Chmn., Pres. & Chief Exec. Officer
Carol LaFever, Chief Operating Officer
Tom Hettle, Chief Financial Officer
Ownership: National Television Investments LLC, 76.52%; Levine Investments Ltd. Partnership, 20%; Ronald J. Bergamo, 1.02%; Chester R. Bacon, 0.53%; NTI ownership:; Dennis W. Brush & Anne K. Brush Trust, 50%; Gregory W. Kunz Trust, 32%; Enterprise Wagon Inc., 18%; LI ownership:; William S. Levine, Gen. Partner. votes; 1% assets; EWI ownership:; Gregory W. Kunz Trust.
Represented (legal): Pillsbury Winthrop Shaw Pittman LLP.
TV Stations:
Arizona: KWBA Sierra Vista; KWBA-DT Sierra Vista.
Kentucky: WBKI-DT Campbellsville; WBKI-TV Campbellsville.
LPTV Stations:
Kentucky: WBKI-CA Louisville.

CATAMOUNT BROADCAST GROUP
71 East Ave.
Norwalk, CT 06851
Phone: 203-852-7164
Fax: 203-852-7163
Officers:
Ralph E. Becker, Pres. & Chief Exec. Officer
Daniel J. Duman, Chief Financial Officer
Ownership: BCI Partners Inc., Principal.
Represented (legal): Fletcher, Heald & Hildreth PLC.

TV Stations:
California: KHSL-DT Chico; KHSL-TV Chico.
LPTV Stations:
California: K04BT Dunsmuir, etc.; K04PQ Jones Valley Park; K04FL Lakeshore & Lamoine; K49CT Paradise; K54EE Westwood.

CBS CORP.
51 W. 52nd St.
New York, NY 10019-6188
Phone: 212-975-4321
Fax: 212-975-4516
E-mail: gdschwartz@cbs.com
Web site: www.cbscorporation.com
Officers:
Sumner M. Redstone, Chmn.
Leslie Moonves, Pres. & Chief Exec. Officer
Anthony G. Ambrosio, Exec. V.P., Human Resources & Admin.
Louis J. Briskman, Exec. V.P. & Gen. Counsel
Martin D. Franks, Exec. V.P., Planning, Policy & Govt. Relations
Fredric G. Reynolds, Exec. V.P. & Chief Financial Officer
Gil Schwartz, Exec. V.P., Corp. Communications
Martin M. Shea, Exec. V.P., Investor Relations
Susan C. Gordon, Sr. V.P., Corp. Controller & Chief Accounting Officer
Angeline C. Straka, Sr. V.P., Deputy Gen. Counsel & Secy.
Joseph R. Ianniello, Sr. V.P., Finance & Treas.

Branch Office:
Paramount Stations Group Inc.
5555 Melrose Ave.
Los Angeles, CA 90038
Phone: 323-956-8100
Fax: 323-862-0121
Ownership: NAIRI Inc., 69.5% voting stock; remainder publicly held.%; NI ownership:; National Amusements Inc.; NAI ownership:; The Sumner M. Redstone Trust, 80%; Shari Redstone, 20%.
TV Stations:
California: KCAL-DT Los Angeles; KCAL-TV Los Angeles; KCBS-DT Los Angeles; KCBS-TV Los Angeles; KMAX-DT Sacramento; KMAX-TV Sacramento; KBCW San Francisco; KBCW-DT San Francisco; KPIX-DT San Francisco; KPIX-TV San Francisco; KOVR Stockton; KOVR-DT Stockton.
Colorado: KCNC-DT Denver; KCNC-TV Denver.
Florida: WTVX Fort Pierce; WTVX-DT Fort Pierce; WBFS-DT Miami; WBFS-TV Miami; WFOR-DT Miami; WFOR-TV Miami; WTOG St. Petersburg; WTOG-DT St. Petersburg.
Georgia: WUPA Atlanta; WUPA-DT Atlanta.
Illinois: WBBM-DT Chicago; WBBM-TV Chicago.
Maryland: WJZ-DT Baltimore; WJZ-TV Baltimore.
Massachusetts: WBZ-DT Boston; WBZ-TV Boston; WSBK-DT Boston; WSBK-TV Boston; WLWC New Bedford; WLWC-DT New Bedford.
Michigan: WKBD Detroit; WKBD-DT Detroit; WWJ-DT Detroit; WWJ-TV Detroit.
Minnesota: KCCO-DT Alexandria; KCCO-TV Alexandria; WCCO-DT Minneapolis; WCCO-TV Minneapolis; KCCW-DT Walker; KCCW-TV Walker.
New York: WCBS-DT New York; WCBS-TV New York.
Pennsylvania: WPCW Jeannette; KYW-DT Philadelphia; KYW-TV Philadelphia; WPSG Philadelphia; WPSG-DT Philadelphia; KDKA-DT Pittsburgh; KDKA-TV Pittsburgh.
Texas: KEYE-DT Austin; KEYE-TV Austin; KTVT Fort Worth; KTVT-DT Fort Worth; KTXA Fort Worth; KTXA-DT Fort Worth.
Utah: KUTV Salt Lake City; KUTV-DT Salt Lake City; KUSG St. George; KUSG-DT St. George.
Virginia: WGNT Portsmouth; WGNT-DT Portsmouth.
Washington: KSTW Tacoma; KSTW-DT Tacoma.
LPTV Stations:
California: KVPS-LP Indio.
Florida: W61AK Inverness; WTCN-CA Palm Beach; W23CN Sebring; W23CN Sebring; WWHB-CA Stuart.
Indiana: WBXI-CA Indianapolis.
Utah: K53CF Aurora; K22FS-D Beaver, etc.; K31FG Delta, etc.; K03BF Enterprise; K07SC Hildale, UT & Cane Beds, AZ; K43AE Myton, etc.; K09CD Rockville; K49AS Santa Clara; K41FX Spring Glen; K03AL Toquerville; K02AW Virgin.
Other Holdings:
Advertising on out-of-door media: CBS Outdoor
Broadcast holdings: United Paramount Network, see listing
Consumer Products: CBS Consumer Products
Digital Media: CBS Digital Media & CSTV Networks
Publishing holdings: Simon & Schuster
Television Production & Syndication: CBS Paramount Television & King World
Theme Parks: Paramount Parks.

CHAMBERS COMMUNICATIONS CORP.
PO Box 7009
2295 Coburg Rd., Suite 200
Eugene, OR 97401
Phone: 541-485-5611
Fax: 541-342-2695
E-mail: mpuckett@adpronetworks.com
Web site: http://www.chamberscable.com; www.cmc.net/~chambers/
Ownership: Carolyn S Chambers, Chmn. & Chief Exec. Officer, see Soda Mountain Broadcasting Inc. in Ownership of Commercial TV Stations.
Represented (legal): Arnold, Gallagher, Saydack, Percell, Roberts & Potter PC.
Cable Systems:
OREGON: SUNRIVER.
TV Stations:
Oregon: KOHD-DT Bend; KEZI Eugene; KEZI-DT Eugene; KDKF Klamath Falls; KDKF-DT Klamath Falls; KDRV Medford; KDRV-DT Medford.
LPTV Stations:
Oregon: K27CL Coos Bay; K07JS North Bend; K53CU Roseburg.
Other Holdings:
Multimedia: Chambers Production Group, Chambers Multimedia Connection Inc..

CHANNEL 2 BROADCASTING CO.
1802 136th Place NE
Bellevue, WA 98005
Phone: 425-562-7997
Fax: 425-562-4785
Officers:
Greg D. Zaser, Pres.
Kathleen B. Ward, V.P.
Alvin O. Bramstedt Jr., Chief Operating Officer
C. V. Zaser, Secy.-Treas.
Kathleen A. Zaser, Asst. Secy.

Branch Office:
ANCHORAGE, AK
701 E. Tudor Rd.
Suite 220
Anchorage, AK 99503
Phone: 907-762-9202
Ownership: Zaser & Longston Inc.; ZLI ownership:; Residential and Z&L Trust, 25.77%; Cora V Zaser, 15.8%; Kathleen A Zaser, 12.8%; Greg D Zaser, 12.7%; Victorene Z Edson, 12.7%; Kathleen Ward, 5.3%; Charles T Brownlow, 3.8%.
Represented (legal): Pillsbury Winthrop Shaw Pittman LLP.
TV Stations:
Alaska: KTUU-DT Anchorage; KTUU-TV Anchorage.
LPTV Stations:
Alaska: K04DS Kenai River; K10NC Kenai, etc.; K09JE Palmer.

CHANNEL 3 OF CORPUS CHRISTI INC.
PO Box 6669
Corpus Christi, TX 78466-6669
Phone: 361-986-8300
Officers:
Michael D. McKinnon, Pres. & Treas.
James A. Gillece, V.P. & Secy.
Ownership: Michael D. McKinnon, 40.08%; Sandra E. McKinnon, 40%; C. Dan McKinnon, 17.48%; Mark Daniel McKinnon, 1.22%; Michael Dean McKinnon, 1.22%. Michael D., C. Dan, Mark & Michael Dean McKinnon are principals of Texas Television Inc., see listing.
Represented (legal): Cohn & Marks LLP.
TV Stations:
Texas: KIII Corpus Christi; KIII-DT Corpus Christi.

CHANNEL 6 INC.
17 S. 3rd St.
Box 6103
Temple, TX 76503-6103
Phone: 254-859-5481
Ownership: Anyse Sue Mayborn, Pres..
TV Stations:
Texas: KCEN-DT Temple; KCEN-TV Temple.
Newspapers:
Texas: Killeen Daily Herald; Temple Daily Telegram

CHRISTIAN COMMUNICATIONS OF CHICAGOLAND INC.
38 S. Peoria
Chicago, IL 60607
Phone: 312-433-3838
Fax: 312-433-3839
Officers:
Jerry K. Rose, Chmn. & Chief Exec. Officer
Jim Nichols, Chief Financial Officer
Peter Edgers, Dir., Network Operations
Holly Swanson, Cable, Affiliate Dir.

Branch Office:
San Francisco Office:
400 Tamal Plaza
Corte Madera, CA 94925
Phone: 415-924-7500
Represented (legal): Pillsbury Winthrop Shaw Pittman LLP.
TV Stations:
California: KTLN-DT Novato; KTLN-TV Novato.
LPTV Stations:
Illinois: WCFC-CA Rockford.
Nevada: KEEN-LP Las Vegas.

CHRISTIAN FAITH BROADCAST INC.
PO Box 247
3809 Maple Ave
Castalia, OH 44824
Phone: 419-684-5311
Fax: 419-684-5378
Officers:
Shelby Gilliam, Pres.
Debra Yost, Secy.
TV Stations:
Michigan: WLLA Kalamazoo; WLLA-DT Kalamazoo.
Ohio: WGGN-DT Sandusky; WGGN-TV Sandusky.
LPTV Stations:
Ohio: W33BW Ashland.
Other Holdings:
Radio.

CHRISTIAN TELEVISION NETWORK INC.
6922 142nd Ave. N
Largo, FL 33771
Phone: 727-535-5622
Fax: 727-531-2497
E-mail: comments@ctnonline.com
Officers:
Robert D'Andrea, Pres.
Virginia Oliver, Secy.
Jimmy Smith, Treas.
Ownership: Robert D'Andrea; Virginia Oliver; Jimmy Smith; Wayne Wetzel; Robert S. Young, 20%. votes each.
Represented (legal): Hardy, Carey, Chautin & Balkin LLP.
TV Stations:
Florida: WCLF Clearwater; WCLF-DT Clearwater; WFGC Palm Beach; WFGC-DT Palm Beach; WHBR Pensacola; WHBR-DT Pensacola; WRXY-DT Tice; WRXY-TV Tice.
Georgia: WGNM Macon; WGNM-DT Macon.
Illinois: WTJR Quincy; WTJR-DT Quincy.
Iowa: KFXB Dubuque; KFXB-DT Dubuque.
Missouri: KNLJ Jefferson City; KNLJ-DT Jefferson City.
Tennessee: WHTN Murfreesboro; WHTN-DT Murfreesboro; WVLR Tazewell.
LPTV Stations:
Florida: WVUP-CA Tallahassee.
Georgia: WYBU-CA Columbus.

CITADEL COMMUNICATIONS LLC
99 Pondfield Rd.
Bronxville, NY 10708-9511
Phone: 914-793-3400
Fax: 914-793-3693
Officer:
Philip J. Lombardo, Managing Gen. Partner
Ownership: Citadel Communications Co. Ltd., 51%. assets; Dean Lombardo, 24.5%. assets; Jeff Lombardo, 24.5%. assets; CCCL ownership:; Philip J. Lombardo, Maning Gen. Partner, 1.02%; C.C.C. Communications Corp., Ltd. Partner, 98.97% assets%; CCCCC ownership:; Philip J. Lombardo, Pres. & Treas., 99.957%. stock; Marilyn A. Lombardo, V.P. & Secy., 0.043%.
Represented (legal): Latham & Watkins.
TV Stations:
Iowa: KCAU-DT Sioux City; KCAU-TV Sioux City.
Nebraska: KLKN Lincoln; KLKN-DT Lincoln.
Other Holdings:
TV Translator.

CLEAR CHANNEL COMMUNICATIONS INC.
200 Basse Rd.
San Antonio, TX 78209
Phone: 210-822-2828
E-mail: lisacdollinger@clearchannel.com
Officers:
L. Lowry Mays, Chmn.
Randall Mays, Pres.
Mark Mays, Chief Exec. Officer
Lisa Dollinger, Chief Communications Officer
Donald Perry, Pres., Clear Channel Television
Rip Riordan, Exec. V.P.
Kenneth E. Wyker, Sr. V.P. & Secy.
Herbert W. Hill Jr., Sr. V.P. & Chief Accounting Officer
Hal Capron, V.P.
David D'Antuono, V.P.
Donald C. McGraw, V.P.
Sharon Moloney, V.P.
Debbie Sinay, V.P.

Steve Spendlove, V.P.
Jack Peck, V.P.
Jerry Whitener, V.P.
John Feeser, V.P.
R. Randolph Pratt, V.P.
Ownership:L. Lowry Mays, controlling stockholder.
Represented (legal): Wiley Rein.
TV Stations:
Alabama: WPMI-DT Mobile; WPMI-TV Mobile.
Alaska: KTVF Fairbanks; KTVF-DT Fairbanks.
Arkansas: KASN Little Rock; KASN-DT Little Rock; KLRT-DT Little Rock; KLRT-TV Little Rock.
California: KGET-DT Bakersfield; KGET-TV Bakersfield; KGPE Fresno; KGPE-DT Fresno; KION-DT Monterey; KION-TV Monterey; KCOY-DT Santa Maria; KCOY-TV Santa Maria; KFTY Santa Rosa; KFTY-DT Santa Rosa.
Florida: WAWS Jacksonville; WAWS-DT Jacksonville; WTEV-DT Jacksonville; WTEV-TV Jacksonville; WJTC Pensacola; WJTC-DT Pensacola.
Kansas: KDCW Hoisington; KAAS-DT Salina; KAAS-TV Salina; KSAS-DT Wichita; KSAS-TV Wichita.
New York: WXXA-DT Albany; WXXA-TV Albany; WIVT Binghamton; WIVT-DT Binghamton; WETM-DT Elmira; WETM-TV Elmira; WHAM-DT Rochester; WHAM-TV Rochester; WSYR-DT Syracuse; WSYR-TV Syracuse; WWTI Watertown; WWTI-DT Watertown.
Ohio: WKRC-DT Cincinnati; WKRC-TV Cincinnati.
Oklahoma: KMYT-DT Tulsa; KMYT-TV Tulsa; KOKI-DT Tulsa; KOKI-TV Tulsa.
Oregon: KMCB Coos Bay; KMCB-DT Coos Bay; KMTR Eugene; KMTR-DT Eugene; KTCW Roseburg; KTCW-DT Roseburg.
Pennsylvania: WHP-DT Harrisburg; WHP-TV Harrisburg.
Tennessee: WJKT Jackson; WJKT-DT Jackson; WLMT Memphis; WLMT-DT Memphis; WPTY-DT Memphis; WPTY-TV Memphis.
Texas: WOAI-DT San Antonio; WOAI-TV San Antonio.
Utah: KUCW Ogden; KUCW-DT Ogden; KTVX Salt Lake City; KTVX-DT Salt Lake City.
Washington: KVOS-DT Bellingham; KVOS-TV Bellingham.
LPTV Stations:
Alaska: K07NJ Delta Junction, etc.; K06LA Healy, etc..
California: KKEY-LP Bakersfield; KMUV-LP Monterey; K44DN Paso Robles; KKFX-CA San Luis Obispo.
Kansas: KSAS-LP Dodge City; KAAS-LP Garden City.
New York: WBGH-CA Binghamton; W07BA Syracuse-DeWitt.
Ohio: WDFM-LP Defiance.
Oregon: K46AS Coos Bay; KMOR-LP Eugene; K03CQ Mapleton; K05DF Mapleton; K31AE Sutherlin; K22GX Tri City.
Utah: K34CX Apple Valley; K51BK-D Aurora, etc.; KUWB-LP Bloomington; K40HS Duchesne; K05BU Enterprise; K09SU Hildale, UT & Cane Beds, AZ; K14LW Myton; K11DO Pine Valley; K17GT Price; K45FW Price, etc.; K18FU-D Rural Beaver County; K24GK Salina; K48JD Santa Clara & Washington; K51IC Spring Glen; K25JS-D St. George; K69CT St. George; K31IS-D Toquerville; K13QK Virgin; K52KG-D Washington.
Wyoming: K28DV Evanston; K31FW Mountain View; K45IA Rock Springs.
Other Holdings:
Radio, TV Translator.

COCOLA BROADCASTING COMPANIES LLC

706 W. Herndon Ave.
Fresno, CA 93650-1033
Phone: 559-435-7000
Fax: 559-435-3201
E-mail: garyc@cocolatv.com
Web site: http://www.cocolatv.com
Officers:
Gary M. Cocola, Chmn. & Chief Exec. Officer
Todd Lopes, Pres.
Colleen Crouch, Admin. Asst.
Ownership: Gary M. Cocola, sole member & manager.
Represented (legal): Dow Lohnes PLLC.
TV Stations:
California: KGMC Clovis; KGMC-DT Clovis.
LPTV Stations:
California: KAGP-LP Arroyo Grande; KBFK-LP Bakersfield; KNXT-LP Bakersfield; KVPT-LP Bakersfield; K43IR Caliente; KJKZ-LP Coalinga; KBID-LP Fresno; KHSC-LP Fresno; KJEO-LP Fresno; KMSG-LP Fresno; KSDI-LP Fresno; KVHF-LP Fresno; KYMB-LP Monterey; KVVG-LP Porterville; KKDJ-LP Redding; KCWB-LP Reedley; KSAO-LP Sacramento; KWSM-LP Santa Maria; KFAZ-CA Visalia; KMCF-LP Visalia.
Idaho: KBTI-LP Boise; KCBB-LP Boise; KIWB-LP Boise; KKIC-LP Boise; KZAK-LP Boise; KBSE-LP Boise, etc..
Other Holdings:
Boise Telecasters LP, see listing.

COLINS BROADCASTING CO.

205 S. West St.
Suite A
Visalia, CA 93291
Phone: 209-625-4234
Officers:
Thomas F. Mitts, Pres.
Russell T. Mitts, V.P.
Linda K. Mitts, Secy.
Mary A. Maddox, Asst. Secy.
Ownership: Thomas F. Mitts.
TV Stations:
Nebraska: KSNB-DT Superior; KSNB-TV Superior.
LPTV Stations:
Nebraska: K17CI Beatrice; K18CD Lincoln; KWAZ-LP Lincoln.

PEDRO ROMAN COLLAZO

Calle Bori 1554, Urb. Antonsanti
San Juan, PR 00927-6113
Phone: 787-274-1800
TV Stations:
Puerto Rico: WVEO Aguadilla; WVEO-DT Aguadilla; WVDZ-DT Ponce; WVDZ-TV Ponce; WTCV San Juan; WTCV-DT San Juan.
Other Holdings:
Radio.

COMMUNICATIONS CORP. OF AMERICA, DEBTOR-IN-POSSESSION

Box 53708
Lafayette, LA 70505
Phone: 337-237-1142
Fax: 337-237-1373
E-mail: contact@cca.net
Officers:
Thomas R. Galloway Sr., Chmn. & Treas.
Doyle Wayne Elmore, Chief Exec. Officer & Secy.
Tim Lynch, Chief Operating Officer
Ownership: Thomas R Galloway Sr., 50%. votes; 29.1% assets; D. Wayne Elmore, 7.2%. assets; Apollo Capital Management II Inc., 50%. votes; 57.9% assets; ACM ownership:; Leon D. Black, Pres.; John J. Hannan, V.P.. Black & Hannan are sole stockerholders of Apollo.
Represented (legal): Fletcher, Heald & Hildreth PLC.
TV Stations:
Indiana: WEVV Evansville; WEVV-DT Evansville.
Louisiana: WGMB Baton Rouge; WGMB-DT Baton Rouge; KADN Lafayette; KADN-DT Lafayette; KMSS-DT Shreveport; KMSS-TV Shreveport.
Texas: KVEO Brownsville; KVEO-DT Brownsville; KYLE Bryan; KYLE-DT Bryan; KTSM-DT El Paso; KTSM-TV El Paso; KETK-DT Jacksonville; KETK-TV Jacksonville; KPEJ Odessa; KPEJ-DT Odessa; KWKT Waco; KWKT-DT Waco.
LPTV Stations:
Indiana: W36OF Evansville; WTSN-LP Evansville.
Louisiana: WBRL-CA Baton Rouge; K69HD Church Point; K58GA Lafayette; K54FT New Iberia; KLAF-LP Opelousas.
Texas: K20HD Pecos.
Other Holdings:
Radio, TV Translator.

COMMUNITY NEWSPAPER HOLDINGS INC.

3500 Colonnade Pkwy.
Suite 600
Birmingham, AL 35243
Phone: 205-298-7100
Officers:
Donna Barrett, Pres. & Chief Exec. Officer
Kevin Kampman, Sr. V.P.
Kevin Blevins, V.P.
Lynn Pearson, V.P. & Asst. Secy.
Tom Lindley, Secy.
Ownership: Employee owned..
Represented (legal): Fletcher, Heald & Hildreth PLC.
TV Stations:
Georgia: WFXG Augusta; WFXG-DT Augusta; WXTX Columbus; WXTX-DT Columbus.
North Carolina: WSFX-DT Wilmington; WSFX-TV Wilmington.
Virginia: WUPV Ashland; WUPV-DT Ashland.

COMPASS COMMUNICATIONS OF IDAHO INC.

103 Entrance Dr.
Suite 1
Livingston, TX 77351
Phone: 936-328-5960
Fax: 936-328-5970
Officers:
Gerald R. Proctor, Pres. & Treas.
Gerald S. Rourke, Secy.
Ownership: Gerald R Proctor, 50%; Gerald S Rourke, 50%.
Represented (legal): Fletcher, Heald & Hildreth PLC.
TV Stations:
Idaho: KFXP Pocatello.

CONCILIO MISION CHRISTIANA FUENTE DE AGUA VIVA INC.

Box 3986
Carolina, PR 00984-3986
Phone: 787-750-4090
Officers:
Font Radolfo, Pres.
Rosado E. Luis, Secy.
Enarcacion William, Treas.
Ownership: Rodolfo Font, 33.33%; Luis E Rosado, 33.33%; William Encarnacion, 33.33%.
TV Stations:
Puerto Rico: WQHA Aguada; WQHA-DT Aguada.
LPTV Stations:
Florida: W47AL Oriando.

ROBERT O. COPELAND

168 Business Park Dr.
Suite 200
Virginia Beach, VA 23462
Phone: 804-473-3702
Represented (legal): Lauren A. Colby.
TV Stations:
Virginia: WHRE Virginia Beach.

CORNERSTONE TELEVISION INC.

One Signal Hill Dr.
Wall, PA 15148-1499
Phone: 412-824-3930
Fax: 412-824-5442
Web site: http://www.ctvn.org
Officers:
Oleen Eagle, Chief Exec. Officer
David Skeba, V.P. & Dir., Programming
Blake Richert, V.P. & Dir., Engineering
Dee Richert, Secy.
Ron Hembree, Chief Ministerial Officer
Ownership: Non-profit organization.; Michele Agatston; Oleen Eagle; Dr. William Kofmehl; Dr. Mitchel Nickols; Richard Simmons; Gary Tustin, jointly.
Represented (legal): Pillsbury Winthrop Shaw Pittman LLP.
TV Stations:
Pennsylvania: WKBS-DT Altoona; WKBS-TV Altoona; WPCB-DT Greensburg; WPCB-TV Greensburg.
LPTV Stations:
Pennsylvania: W35BT Dillsburg; W29CD Sharon.
West Virginia: W21CJ Clarksburg.

CORONET COMMUNICATIONS CO.

99 Pondfield Rd.
Bronxville, NY 10708
Phone: 914-793-3400
Ownership: Lombardo Communications Inc., Managing Gen. Partner, 80%; Lynch Entertainment LLC, Gen. Partner, 20%; LCI ownership:; Philip J. Lombardo; LELLC ownership:; CIBL Inc.; CIBLI ownership:; LICT Corp.; LICTC ownership:; Mario J. Gabelli, Chmn., 26.19%. votes; Kinetics Asset Management Inc., 7.6%.
Represented (legal): Latham & Watkins.
TV Stations:
Illinois: WHBF-DT Rock Island; WHBF-TV Rock Island.

CORPORATE MEDIA CONSULTANTS GROUP LLC

900 Laskin Rd.
Virginia Beach, VA 23451
Phone: 757-437-9800
Officers:
Charles Glover, Pres. & Chief Exec. Officer
A. Eugene Loving Jr., V.P.
Walter Corcoran, Chief Financial Officer
Charles Fox, Mgr.
John A. Trinder, Mgr.
Ownership: Power Television International LLC, 51%; Max Media LLC, 49%; PTILLC ownership:; Claude Glover, Mgr., 51%; Clif Gaston, 24%; Mitchell A. Lambert, 9%; Arthur Allen, 4%; Charles Fox III, 4%; Thomas E. MacArthur, 4%; Joanne Phiels, 2%; Marlene Wisniewski, 2%; MMLLC ownership:. see listing for Max Media LLC.
TV Stations:
Maine: WPFO Portland.
Puerto Rico: WMEI Arecibo.
Virgin Islands: WVIF Christiansted.
LPTV Stations:
Puerto Rico: WQQZ-CA Ponce; WWKQ-LP Quebradillas.

COSTA DE ORO TELEVISION INC.
2323 Corinth Ave.
West Los Angeles, CA 90064
Phone: 310-943-5288
Fax: 310-943-5299
Ownership: Walter F Ulloa, Pres. & Chief Exec. Officer. Ulloa also has interest in Biltmore Broadcating & Entravision Communications Corp., see listings.
Represented (legal): Thompson Hine LLP.
TV Stations:
California: KJLA Ventura; KJLA-DT Ventura.
LPTV Stations:
California: KSMV-LP Los Angeles.

COUNCIL TREE COMMUNICATIONS
2919 17th Ave.
Suite 205
Longmont, CO 80503
Phone: 303-678-1844
Fax: 303-678-1859
E-mail: shillard@counciltree.com
Officer:
Steven C. Hillard, Pres.
Ownership: Madison Dearborn Capital Partners III LP, 47.64%; CTHB Investor LLC, 23.35%; Aita Communications VIII LP, 20.54%; Arctic Slope Regional Corp., 4.79%; Steven C. Hilliard, 0.96%.
TV Stations:
New Jersey: WWSI Atlantic City; WWSI-DT Atlantic City.
Other Holdings:
Radio.

COX ENTERPRISES INC.
1400 Lake Hearn Dr. NE
Atlanta, GA 30319
Phone: 404-843-5000
Fax: 404-843-5142
E-mail: jeff.abney@cox.com
Officers:
James C. Kennedy, Chmn. & Chief Exec. Officer
David E. Easterly, Vice Chmn.
G. Dennis Berry, Pres. & Chief Operating Officer
Robert C. O'Leary, Exec. V.P. & Chief Financial Officer
Timothy W. Hughes, Sr. V.P., Admin.
Alexander V. Netchvolodoff, Sr. V.P., Public Policy
John G. Boyette, Sr. V.P., Investments & Administration

Branch Offices:
Public Policy
1225 19th St. NW
Suite 450
Washington, DC 20036
Phone: 202-296-4933
Newspaper
2000 Pennsylvania Ave. NW
Suite 10000
Washington, DC 20006
Phone: 202-331-0900
Broadcasting
400 N. Capitol St.
Suite 189
Washington, DC 20001
Phone: 202-737-0277
Ownership: Dayton Cox Trust-A, 41.06%; Barbara Cox Anthony Atlanta Trust, 28.94%; Anne Cox Chambers Atlanta Trust, 28.94%.
Represented (legal): Dow Lohnes PLLC.
TV Stations:
Florida: WFTV Orlando; WFTV-DT Orlando; WRDQ Orlando; WRDQ-DT Orlando.
Georgia: WSB-DT Atlanta; WSB-TV Atlanta.
North Carolina: WSOC-DT Charlotte; WSOC-TV Charlotte; WAXN-DT Kannapolis; WAXN-TV Kannapolis.
Ohio: WHIO-DT Dayton; WHIO-TV Dayton; WTOV-DT Steubenville; WTOV-TV Steubenville.
Pennsylvania: WJAC-DT Johnstown; WJAC-TV Johnstown; WPXI Pittsburgh; WPXI-DT Pittsburgh.
Washington: KIRO-DT Seattle; KIRO-TV Seattle.
LPTV Stations:
California: K29AB Monterey, etc.; K12PP South Lake Tahoe.
Nevada: K17CA Carson City; K51IA Fallon; K36GL Lovelock; K56IG Nixon; K16GM Yerington.
Pennsylvania: W07CD State College.
Washington: K54AO Bremerton; K53AZ Centralia, etc.; K58BW Everett; K67GJ Point Pulley, etc.; K30FL Port Angeles; K54GS Puyallup.
Newspapers:
Colorado: The Grand Junction Daily Sentinel
Florida: Palm Beach Daily News (West Palm Beach); The Palm Beach Post (West Palm Beach)
Georgia: The Atlanta Journal Constitution
North Carolina: The Elizabeth City Daily Advance, The Greenville Daily Reflector, Rocky Mount Telegram
Ohio: Dayton Daily News, Fairfield Echo, Hamilton Journal News, Middletown Journal, Oxford Press, Springfield News-Sun, Western Star
Texas: The Nacogdoches Daily Sentinel; Austin American-Statesman; The Lufkin Daily News; The Marshall News Messenger; Waco Tribune-Herald.; Longview News-Journal
Other Holdings:
Auction company: Manheim Auctions
Cable advertising representative: CableRep Inc.
Production: Rysher Entertainment
Program source: 10.4% E! Entertainment TV Network
Publishing: Auto Trader, Auto Mart & Truck Trader.
Telecommunications company: Interactive Studios: Cox Interactive Media Inc.
TV Station sales representative: TeleRep Inc.; MMT Sales; Harrington, Righter & Parsons.

CRANSTON II LLC
3100 S. Needles Hwy.
Suite 1700
Laughlin, NV 89029
Phone: 702-299-9910
E-mail: laurencemedia@aol.com
Officers:
Barbara Laurence, Chmn. & Pres.
Andre Nazarian, V.P.
Paul Libovitz, Secy.
Steven Trabish, Asst. Secy.
Thomas Amon, Treas.
Ownership: Welshman 1210 LLC, 49%. common unit votes; Lynn Welshman, 12.57%. common unit votes; Denmark Management LLC, 11.16%. common unit votes; Lee Degenstein, 9.06%. common unit votes; Hye-Tech LLC, 7.7%. common unit votes; Paul Libovitz, 4.96%. common unit votes; Martin J. Genauer, 4.275%. common unit votes; FBO Scott Notowitz IRA, Equity Trust Co., Custodian, 1.275%. common unit votes; W1210LLC ownership:; Lynn Welshman, Pres., 76%; Paul Libovitz, Secy., 24%; DMLLC ownership:; Steven Trabish, Managing Dir. & Pres., 30%; The Smith Family Trust, 50%; Vencell Corp., 10%; Thomas G. Amon, Secy., 10%; H-TLLC ownership:; Andre Nazarian; VC ownership:; Rafael H. Rojas.
Represented (legal): Rini Coran PC.
TV Stations:
Nevada: KMCC Laughlin; KMCC-DT Laughlin.

CUMBIA ENTERTAINMENT LLC
c/o Charles R. Naftalin, Holland & Knight LLP
2099 Pennsylvania Ave. NW, Suite 100
Washington, DC 20006-6801
Phone: 202-457-7040
E-mail: charles.naftalin@hklaw.com
Officer:
Alejandro Santo Domingo, Pres. & Mgr.
Ownership: Wepahe Entertainment LLC, 75%; Caracol TV America Corp., 25%; WELLC ownership:; Alejandro Santo Domingo; CTAC ownership:; Caracol Television SA (Columbia).
Represented (legal): Holland & Knight LLP.
TV Stations:
Florida: WGEN-DT Key West; WGEN-TV Key West.
LPTV Stations:
Florida: W39AC Key West; W38AA Marathon; W63AL Marathon; W65AP Marathon; W49CL Miami; WGEN-LP Miami; WDLP-CA Pompano Beach; W64AN Rock Harbor.

CUNNINGHAM BROADCASTING CORP.
2000 W. 41st St.
Baltimore, MD 21211
Phones: 410-662-9688; 410-484-2258
E-mail: comments@sbgi.net
Officers:
Robert L. Simmons, Pres.
Carolyn C. Smith, V.P.
Lisa Asher, Secy.-Treas.
Ownership: Carolyn C. Smith Cunningham Trust, 7.2%.
Represented (legal): Pillsbury Winthrop Shaw Pittman LLP.
TV Stations:
Maryland: WNUV Baltimore; WNUV-DT Baltimore.
Ohio: WTTE Columbus; WTTE-DT Columbus; WRGT-DT Dayton; WRGT-TV Dayton.
South Carolina: WMYA-DT Anderson; WMYA-TV Anderson; WTAT-DT Charleston; WTAT-TV Charleston.
West Virginia: WVAH-DT Charleston; WVAH-TV Charleston.

DAVIS TELEVISION INC.
2121 Avenue of the Stars
Suite 2800
Los Angeles, CA 90067
Phone: 310-551-1470
Officers:
Kenneth R. Kilroy, V.P. & Secy.
Michael Seibert, V.P.
Grace Barragato, Treas.
Ownership: DTV LLC, managing member, 49.51%; DF Investment Corp., 50.49%; DTVLLC ownership:; John Davis Trust, 20%; Nancy Sue Davis Trust, 20%; Gregg Davis Trust, 20%; Dana Leigh Davis Trust, 20%; Patricia Davis Raynes Trust, 20%; DFIC ownership:; DTV Inc.. 100% votes, 1% assets; Fox Television Stations Inc., see listing. 99% assets; DTVI ownership:; Marvin & Barbara Davis Revocable Trust, 25%; Nancy Sue Davis Trust, 12.5%; Gregg Davis Trust, 12.5%; Dana Leigh Davis Trust, 12.5%; Patricia Davis Raynes Trust, 12.5%.
Represented (legal): Leventhal, Senter & Lerman PLLC.
TV Stations:
West Virginia: WVFX Clarksburg; WVFX-DT Clarksburg.
Wisconsin: WFXS Wittenberg.

DELMARVA BROADCAST SERVICE LLC
222 Pasadena Place
Orlando, FL 32803
Phone: 407-423-4431
Ownership: Marion Brechner, 51%; Bert Brechner, 49%. Brechners also have interest in Brechner Management Co., see listing.
Represented (legal): Fletcher, Heald & Hildreth PLC.
TV Stations:
Maryland: WMDT Salisbury; WMDT-DT Salisbury.
LPTV Stations:
Delaware: WEVD-LP Dover.

DESTINY COMMUNICATIONS LLC
2824 S. Osage
Suite 302
Wichita, KS 67217
Phone: 316-524-5620
Ownership: Darnell Washington.
Represented (legal): Garvey Schubert Barer.
TV Stations:
Montana: KTGF Great Falls; KTGF-DT Great Falls.
LPTV Stations:
Montana: K47DP Lewistown.

DISNEY ENTERPRISES INC.
500 S. Buena Vista St.
Burbank, CA 91521
Phone: 818-560-1000
Fax: 818-566-7308
E-mail: doug.coss@abc.com
Officers:
George Mitchell, Chmn.
Robert Iger, Chief Exec. Officer
Tom Stagg, Chief Financial Officer
Lawrence P. Murphy, Exec. V.P., Strategic Planning & Development
Sanford M. Litvack, Sr. Exec. V.P. & Chief, Corp. Operations
Marsha L. Reed, V.P. & Corporate Secy.
Jack J. Garand, V.P., Planning & Control
Ownership: The Walt Disney Co..
TV Stations:
California: KFSN-DT Fresno; KFSN-TV Fresno; KABC-DT Los Angeles; KABC-TV Los Angeles; KGO-DT San Francisco; KGO-TV San Francisco.
Illinois: WLS-DT Chicago; WLS-TV Chicago.
Michigan: WJRT-DT Flint; WJRT-TV Flint.
New York: WABC-DT New York; WABC-TV New York.
North Carolina: WTVD Durham; WTVD-DT Durham.
Ohio: WTVG Toledo; WTVG-DT Toledo.
Pennsylvania: WPVI-DT Philadelphia; WPVI-TV Philadelphia.
Texas: KTRK-DT Houston; KTRK-TV Houston.
Other Holdings:
Book publishing: Chilton Book Publishing; Hyperion Books
Data service: Go.com; 10% of Netpliance Inc.
Magazine: Family PC, Women's Wear Daily, W, Institutional Investor & Multi-Channel News
Motion picture holdings: Miramax
Multimedia: Disney On-Line & Disney Interactive Group
Music publishing: Walt Disney Records & Hollywood Records
Production: Buena Vista Television Group, ESPNSUR
Professional sports team: The Mighty Ducks of Anaheim, professional hockey team & the Anaheim Angels, professional baseball team.
Publishing: Fairchild Publication Inc.; ABC Inc. publishing operations & Disney Publishing
Radio Network: ABC Radio Networks
Retail operation: The Disney Store & The ESPN Store
Satellite programming: Disney Channel; 80% of ESPN, ESPN2 & ESPNews; 79.2% of E! Networks (through partnership with Comcast Cable Communications Inc.); 37.5% of both A & E and the History Channel; 50% of Lifetime Television
Theater: Stage plays

Theme Parks: Disney World & Disney Land. International Parks: Tokyo, Amsterdam & Paris.
Video production: Disney Home Video.

DISPATCH BROADCAST GROUP
Box 1010
Columbus, OH 43216
Phone: 614-460-3700
Fax: 614-460-2812
E-mail: tom.griesdorn@10tv.com
Officers:
Michael J. Fiorile, Pres. & Chief Exec. Officer
Thomas S. Stewart, V.P. & Gen. Mgr.
Marvin Born, V.P. Engineering
Gerald E. Cary, Chief Financial Officer
Ownership: Dispatch Printing Co..
Represented (legal): Sidley Austin LLP.
TV Stations:
Indiana: WTHR Indianapolis; WTHR-DT Indianapolis.
Ohio: WBNS-DT Columbus; WBNS-TV Columbus.
LPTV Stations:
Indiana: WALV-CA Indianapolis.
Newspapers:
Ohio: Columbus Dispatch
Other Holdings:
Radio.

DIVERSIFIED COMMUNICATIONS
121 Free St.
Portland, ME 04101
Phones: 207-842-5400; 207-842-5500
Fax: 207-842-5405
Officers:
Horace A. Hildreth, Chmn.
David H. Lowell, Pres., Chief Exec. Officer & Secy.
Michael T. Young, V.P.
Carolyn Catiin Barrett, V.P.
William L. Huggins, V.P.
Paul G. Clancy, Treas. & Chief Financial Officer
Ownership: Josephine H Detmer, 35%; Horace A Hildreth Jr., 18.9%; Alison Hildreth, 8.9%.
Represented (legal): Irwin, Campbell & Tannenwald PC.
TV Stations:
Florida: WCJB-DT Gainesville; WCJB-TV Gainesville.
Maine: WABI-DT Bangor; WABI-TV Bangor.
Other Holdings:
Magazine: Diversified Publications (National Fisherman, Seafood Business, Work Boat)
TV Translator.

DOMINION BROADCASTING INC.
215 Melody Lane
Toledo, OH 43615
Phone: 419-473-7283
Officers:
Larry Whatley, Pres.
Ronald L. Mighell, V.P.
Jerry Toth, Secy.-Treas.
Ownership: Larry Whatley; Ronald L Mighell; Jamey Schmitz, 33.33%.
TV Stations:
Ohio: WLMB Toledo; WLMB-DT Toledo.

DRAPER HOLDINGS BUSINESS TRUST
1729 N. Salisbury Blvd.
Box 2057
Salisbury, MD 21801
Phone: 410-749-1111
Fax: 410-749-6098
Officers:
Thomas H. Draper, Chmn., Pres., Chief Exec. & Operating Officer
Laura K. Baker, V.P., Finance, Treas. & Chief Financial Officer
Rick Jordan, V.P., Technical Services
Deborah C. Eufemia, Secy.
Bobby Beach, Asst. Secy. & Asst. Treas.
Ownership: Thomas H. Draper, 66.2%; Bobby O. Beach, 33.8%.
Represented (legal): Covington & Burling.
TV Stations:
Maryland: WBOC-DT Salisbury; WBOC-TV Salisbury.

DREWRY COMMUNICATIONS
811 S.W. D Ave.
Lawton, OK 73501
Phone: 580-355-2250
Fax: 580-355-7531
E-mail: shirleywyant@hotmail.com
Web site: http://www.lcisp.com
Officers:
Robert H. Drewry, V.P.
Larry Patton, V.P.
Ownership: Drewry Family, controlling interest.
Cable Systems:
OKLAHOMA: LAWTON.
TV Stations:
Oklahoma: KSWO-DT Lawton; KSWO-TV Lawton.
Texas: KFDA-DT Amarillo; KFDA-TV Amarillo; KWAB-DT Big Spring; KWAB-TV Big Spring; KWES-DT Odessa; KWES-TV Odessa; KXXV Waco; KXXV-DT Waco.
LPTV Stations:
Oklahoma: KKTM-LP Altus.
Other Holdings:
Radio.

DUHAMEL BROADCASTING ENTERPRISES
Box 1760
Rapid City, SD 57709-1760
Phone: 605-342-2000
Fax: 605-342-7305
E-mail: sharonkota@rushmore.com
Officers:
William F. Duhamel Sr., Pres. & Chief Exec. Officer
Dr. Peter A. Duhamel, V.P.
Monte Loos, Chief Operating Officer .
Susan Hastings, Chief Financial Officer
Ownership: William F Duhamel Sr., 63%; Dr. Peter A Duhamel, 37%.
Represented (legal): Pillsbury Winthrop Shaw Pittman LLP.
TV Stations:
Nebraska: KDUH-DT Scottsbluff; KDUH-TV Scottsbluff.
South Dakota: KHSD-DT Lead; KHSD-TV Lead; KOTA-DT Rapid City; KOTA-TV Rapid City.
Wyoming: KSGW-DT Sheridan; KSGW-TV Sheridan.
LPTV Stations:
Nebraska: K02NT Scottsbluff.
Wyoming: K06JM Gillette.
Other Holdings:
Radio, TV Translator.

EAGLE CREEK BROADCASTING LLC
2111 University Park Dr.
Suite 650
Okemos, MI 48864
Phone: 517-347-4141
Officers:
Brian W. Brady, Pres. & Chief Exec. Officer
Fred L. Levy, Secy.
William R. Quarles, Treas.
Imanta Bergmanis, Asst. Secy.
Catherine B. Gardner, Asst. Secy.
Ownership: Alta Communications VIII LP, 86.21%. equity member; ACVIIILP ownership:; Alta Communications VIII Managers LLC, Gen. Partner. votes; ACVIIIMLLC ownership:; Brian W. McNeill, Managing Member, 50%. votes, 25% equity; Timothy L. Dibble, Managing Member, 50%. votes, 25% equity; William P. Egan, 7.5%. equity; William P. Egan 1998 Trust, 7.5%. equity; Estate of David Retik, 7.5%. equity; Robert Emmert, 6.25%. equity; B. Lane McDonald, 6.25%. equity; Phil Thompson, 6.25%. equity; Eileen McCarthy, 5%. equity.
Represented (legal): Leventhal, Senter & Lerman PLLC.
TV Stations:
Texas: KZTV Corpus Christi; KZTV-DT Corpus Christi; KVTV Laredo; KVTV-DT Laredo.

EASTERN TELEVISION CORP.
via Rexville, Ramos EE-22
Bayamon, PR 00960
Phone: 787-251-7956
Officers:
Consuelo Morales Rivera, Pres.
Vanessa Torres Padilla, V.P.-Treas.
Rolando David Torres Padilla, Secy.
Ownership: Consuelo Morales Rivera, 33.3%; Vanessa Torres Padilla, 33.3%; Rolando D Torres Padilla, 33.3%.
TV Stations:
Puerto Rico: WRUA Fajardo.

EBENEZER BROADCASTING GROUP INC.
Aptdo 21065
San Juan, PR 00928
Phone: 787-937-4800
Officers:
Rev. Marcos Rivera Cordova, Pres.
Jose Ive Padilla, V.P.
Lizette Portalatin Amador, Secy.
Rev. Cesar A. Perez Corales, Treas.
Ownership: Lizette Portalatin Amador; Rev. Cesar A. Perez Corales; Rev. Marcos Rivera Cordova; Rev. Moises Flores; Omar Alicea Morales; Jose Ive Padilla; Victor Aldarondo Ruiz; Rev. Ismael Velazquez, board members, 12.5%. votes each.
TV Stations:
Puerto Rico: WIDP Guayama; WIDP-DT Guayama.

ELLIS COMMUNICATIONS GROUP LLC
685 11th St.
Atlanta, GA 30318
Phone: 678-904-0516
Ownership: Bert Ellis, 33.33%. votes, 1.33% assets; Frank K. Bynum Jr., 33.33%. votes; Thomas R. Wall Jr., 33.33%. votes; Kelso KDOC Holdco LLC, 40.61%. assets; KKDOCHLLC & KEPVILLC ownership:; Philip E. Berney; Frank K. Bynum Jr.; James J. Connors II; Michael B. Goldberg; Frank J. Loverro; George E. Matelich; Frank T. Nickell; David I. Wahrhaftig; Thomas R. Wall IV, Managing Members, 11.11%. each.
Represented (legal): Goldberg, Godles, Wiener & Wright.
TV Stations:
California: KDOC-DT Anaheim; KDOC-TV Anaheim.

ELLIS COMMUNICATIONS INC.
1180 Northmoor Ct
Atlanta, GA 30327
Phone: 404-229-8080
Officers:
U. Bertram Ellis Jr., Pres.
James Altenbach, Secy.
Ownership: U. Bertram Ellis Jr..
Represented (legal): Goldberg, Godles, Wiener & Wright.
TV Stations:
Nevada: KAME-DT Reno; KAME-TV Reno.
LPTV Stations:
California: K23DT Tahoe City.
Nevada: K32GW-D Carson City; K44BE Fallon; K35AX Hawthorne, etc.; K35FL Silver Springs.

EMMIS COMMUNICATIONS CORP.
40 Monument Circle
Suite 700
Indianapolis, IN 46204
Phone: 317-266-0100
E-mail: ir@emmis.com
Officers:
Jeffrey H. Smulyan, Chmn. & Chief Exec. Officer
Randall Bongarten, Pres., Emmis Television
Patrick Walsh, Chief Financial Officer
Ownership: Jeffrey H. Smulyan, 60.9%. votes; remainder publicly held..
TV Stations:
Louisiana: WVUE New Orleans; WVUE-DT New Orleans.

ENCUENTRO CHRISTIAN NETWORK CORP.
Box 310
Bayamon, PR 00621
Phones: 787-799-3447; 787-797-6400
Fax: 787-797-2450
Officers:
Rafael Torres Papilla, Chmn.
Rafael Torres Ortega, Pres.
Mickey Linares Perez, Chief Operating Officer
Adaliz Gonzalez, Chief Financial Officer
Ownership: Ramon Luis Acevedo; Carmelo Orengo; R. Torre Ortega; Iris Padilla; Rafael Torres Padilla; Myriam Guzman Rodriguez, 11.1%.
TV Stations:
Puerto Rico: WECN Naranjito.

ENTRAVISION COMMUNICATIONS CORP.
2425 Olympic Blvd.
Suite 6000 W
Santa Monica, CA 90404
Phone: 310-447-3870
E-mail: rguernica@entravisiondc.com
Officers:
Walter F. Ulloa, Chmn. & Chief Exec. Officer
Philip C. Wilkinson, Pres. & Chief Operating Officer
Marcelo Gaete-Tapia, V.P., Public & Governmental Affairs
Paul A. Zevnik, Secy.
Ownership: Walter F Ulloa, 10.5%; Philip C Wilkinson, 10.5%; Paul A Zevnik, 4.3%; Univision Communications Inc.; remainder publicly held. See also listings for Biltmore Broadcasting & Costa de Oro Television Inc.
Represented (legal): Thompson Hine LLP.
TV Stations:
California: KVYE El Centro; KVYE-DT El Centro; KSMS-DT Monterey; KSMS-TV Monterey; KPMR Santa Barbara; KPMR-DT Santa Barbara.
Colorado: KCEC Denver; KCEC-DT Denver.
Connecticut: WUVN Hartford; WUVN-DT Hartford.
Florida: WVEN-DT Daytona Beach; WVEN-TV Daytona Beach; WVEA-DT Venice; WVEA-TV Venice.
Maryland: WJAL Hagerstown; WJAL-DT Hagerstown.
Massachusetts: WUNI-DT Worcester; WUNI Worcestor.
Nevada: KINC Las Vegas; KINC-DT Las Vegas.

New Mexico: KLUZ-DT Albuquerque; KLUZ-TV Albuquerque.
Texas: KORO Corpus Christi; KORO-DT Corpus Christi; KINT-DT El Paso; KINT-TV El Paso; KTFN El Paso; KTFN-DT El Paso; KLDO-DT Laredo; KLDO-TV Laredo; KNVO McAllen; KNVO-DT McAllen; KUPB Midland.

LPTV Stations:
California: KEVC-CA Indio; KVER-CA Indio; K10OG Lompoc; KVES-LP Palm Springs; K17GD Paso Robles; KDJT-CA Salinas/Monterey, etc.; KBNT-CA San Diego; KDTF-LP San Diego; KSZZ-LP San Diego; KTCD-LP San Diego; KTSB-LP Santa Barbara; KHAX-LP Vista.
Colorado: KDVT-LP Denver; K03EM Fort Collins; K54IK Fort Collins; KGHB-CA Pueblo, etc..
Connecticut: WHTX-LP Hartford; WUTH-CA Hartford.
District of Columbia: WMDO-CA Washington.
Florida: W46DB Melbourne; WVCI-LP Orlando; WVEA-LP Tampa.
Nevada: KNTL-LP Laughlin; KWWB-LP Mesquite, etc.; KNCV-LP Reno; KNVV-LP Reno.
New Mexico: KTFA-LP Albuquerque.
Texas: KVTF-CA Brownsville; KTIZ-LP Harlingen; KFTN-CA La Feria; KETF-CA Laredo; KXOF-CA Laredo; KBZO-LP Lubbock; KSFE-LP McAllen; KTFV-CA McAllen; KANG-CA San Angelo; KEUS-LP San Angelo.

Other Holdings:
Television holdings: Limited voting interest in licensees of XHAS-TV, San Diego, CA-Tijuana, Mexico & XUPN-TV, Tecate, Baja California, Mexico..

EQUITY MEDIA HOLDINGS CORP.

One Shackleford Dr.
Suite 400
Little Rock, AR 72211
Phones: 501-219-2400; 501-221-0400
Fax: 501-221-1101
E-mail: lwithrow@ebcorp.net
Officers:
Harry G. Luken III, Chmn.
Larry E Morton, Pres.
Beau Ferrari, Chief Strategic Officer
Greg Fess, Sr. V.P.
Glenn Charlesworth, V.P. & Controller
James Heamsberger, V.P., Administration
Lori E. Withrow, Corp. Secy.
Ownership: Harry G. Luken III, 16.08%; Greg Fess, 5.91%; RPCP Investments LLC, 5.89%.
Represented (legal): Irwin, Campbell & Tannenwald PC.
TV Stations:
Arkansas: KKYK-DT Camden; KPBI Eureka Springs; KWBM Harrison; KWBF Little Rock; KWBF-DT Little Rock.
Florida: WBIF Marianna.
Iowa: KWWF Waterloo.
Michigan: WMQF Marquette.
Montana: KBTZ Butte; KLMN Great Falls; KMMF Missoula.
Nebraska: KTUW-DT Scottsbluff.
Nevada: KEGS Goldfield.
New York: WNYI Ithaca; WNGS Springville.
Oklahoma: KUOK Woodward.
Oregon: KTVC Roseburg; KTVC-DT Roseburg.
Texas: KEYU-DT Borger.
Utah: KUTF Logan; KCBU-DT Price.
Washington: KQUP Pullman.
Wyoming: KDEV Cheyenne; KDEV-DT Cheyenne.

LPTV Stations:
Alabama: W23DJ Dothan; WDTH-LP Dothan.
Arkansas: KHMF-CA Bentonville; K47JG El Dorado; KEGW-LP Fayetteville; KFFS-CA Fayetteville; K32GH Fort Smith; K33HE Fort Smith; K48FL Fort Smith; K58FB Fort Smith; K66FM Fort Smith; KFDF-CA Fort Smith; KPBI-CA Fort Smith; KUFS-LP Fort Smith; KWFT-LP Fort Smith; KXUN-LP Fort Smith; KRBF-CA Hindsville; KTVV-LP Hot Springs; KHTE-LP Little Rock; KHUG-LP Little Rock; KKYK-CA Little Rock; KLRA-LP Little Rock; KRAH-CA Paris; KWBK-LP Pine Bluff; KWBF-LP Sheridan; KKAF-CA Siloam Springs; KJBW-CA Springdale; KWNL-CA Winslow.
California: KIMG-LP Ventura.
Colorado: KDEV-LP Aurora.
Florida: WEVU-CA Fort Myers; WLZE-LP Fort Myers; WTLE-LP Fort Myers; WFPI-LP Fort Pierce; WUJF-LP Maxville; WBSP-CA Naples; WUVF-CA Naples; WSLF-LP Port St. Lucie; W56EJ Williston; W63DB Williston.
Georgia: WYGA-CA Atlanta.
Idaho: KQUP-LP Coeur d'Alene.
Kentucky: WBLU-LP Lexington.
Michigan: WUDT-CA Detroit; WUHQ-LP Grand Rapids.
Minnesota: WTMS-CA Minneapolis; WUMN-CA Minneapolis.
Mississippi: WJMF-LP Jackson; WJXF-LP Jackson.
Missouri: KNJE-LP Aurora; KUKC-LP Kansas City; KBBL-CA Springfield.
Montana: K15HI Bozeman; KBTZ-LP Bozeman; KEXI-LP Kalispell; KMMF-LP Kalispell.
Nevada: KEGS-LP Las Vegas; KNBX-CA Las Vegas; KELM-LP Reno; KRRI-LP Reno.
New Hampshire: W17CI Claremont.
New York: W49BI Plattsburgh.
Oklahoma: K64GJ Lawton; KUOK-CA Norman; KCHM-LP Oklahoma City; KWDW-LP Oklahoma City; KSJF-CA Poteau; KOKT-LP Sulphur; KUTU-CA Tulsa.
Oregon: KAMK-LP Eugene.
Tennessee: WNTU-LP Nashville.
Texas: K38IP Amarillo; K59HG Amarillo; KAMT-LP Amarillo; KEAT-LP Amarillo; KEYU-LP Amarillo; KUTW-LP Somerville; KWKO-LP Waco; KTWW-LP Wichita Falls; KUWF-LP Wichita Falls.
Utah: K45GX Salt Lake City; KUBX-LP Salt Lake City.
Vermont: W54CV Barre; WBVT-CA Burlington; WGMU-CA Burlington; W19BR Monkton; W36CP Newport; W61CE Rutland; W52CD St. Albans.
Washington: KUSE-LP Seattle.
Wyoming: KKTU-LP Cheyenne; K61DX Laramie; K12IS Lusk; K21CV Rawlins.

ESTEEM BROADCASTING LLC

13865 E Elliott Dr
Marshall, IL 62441
Phone: 217-826-6095
Ownership: David L. Bailey, Pres..
Represented (legal): Drinker Biddle & Reath LLP.
TV Stations:
Tennessee: WEMT Greeneville; WEMT-DT Greeneville.
LPTV Stations:
Virginia: W43BO Marion.

ESTES BROADCASTING LLC

700 St. John St.
Suite 301
Lafayette, LA 70501
Ownership: Dimension Enterprises Ltd.; DEL ownership:; Charles H. Chatelain.
Represented (legal): Vinson & Elkins LLP.
TV Stations:
Texas: KCEB Longview.

EVANGELISTIC ALASKA MISSIONARY FELLOWSHIP

Box 56359
North Pole, AK 99705-1359
Phone: 907-488-2216
Fax: 907-488-5246
Web site: http://www.mosquitonet.com/~kjnp
Officers:
Genevieve L. Nelson, Chief Exec. Officer
Yvonne L. Carriker, Pres.
Ownership: Non-profit corp.--North Pole, AK.
Represented (legal): Fletcher, Heald & Hildreth PLC.
TV Stations:
Alaska: KJNP-DT North Pole; KJNP-TV North Pole.
Other Holdings:
Radio.

EVANS BROADCASTING OF CHICO LLC

12309 Mosswood Place
Bradenton, FL 34202
Phone: 941-751-9989
Officers:
William Guy Evans, Pres.
Janice Atkinson Evans, Secy.
Ownership: William Guy Evans, 49%; Janice Atkinson Evans, 49%; Richard T Evans, 1%; Karen E Oldland, 1%.
Represented (legal): Goldberg, Godles, Wiener & Wright.
TV Stations:
California: KNVN Chico; KNVN-DT Chico.
Other Holdings:
TV Translator.

EVENING POST PUBLISHING CO.

134 Columbus St.
Charleston, SC 29403-4800
Phone: 843-577-7111
E-mail: publiceditor@postandcourier.com
Officers:
Peter Manigault, Chmn.
Ivan V. Anderson Jr., Pres. & Chief Exec. Officer
Terrance F. Hurley, Television Group Pres.
Travis O. Rockey, Exec. V.P. & Chief Operating Officer
Arthur M. Wilcox, Secy.
James W. Martin, Treas. & Chief Financial Officer
Mary M. Gilbreth, Asst. Secy.

Branch Office:
Cordillera Communications Inc.
11 E. Superior St.
Suite 518
Duluth, MN 55802
Phone: 218-625-2260
Fax: 218-625-2261
Ownership: Peter Manigault, Principal.
Represented (legal): Dow Lohnes PLLC.
TV Stations:
Arizona: KVOA Tucson; KVOA-DT Tucson.
California: KSBY San Luis Obispo; KSBY-DT San Luis Obispo.
Colorado: KOAA-DT Pueblo; KOAA-TV Pueblo.
Kentucky: WLEX-DT Lexington; WLEX-TV Lexington.
Louisiana: KATC Lafayette; KATC-DT Lafayette.
Montana: KTVQ Billings; KTVQ-DT Billings; KBZK Bozeman; KBZK-DT Bozeman; KXLF-DT Butte; KXLF-TV Butte; KRTV Great Falls; KRTV-DT Great Falls; KPAX-DT Missoula; KPAX-TV Missoula.
Texas: KRIS-DT Corpus Christi; KRIS-TV Corpus Christi.

LPTV Stations:
Arizona: K20FO Sierra Vista.
California: K59CD Santa Barbara.
Montana: K26DE Bozeman; KXLH-LP Helena; K48AI Joplin; K18AJ Kalispell; K45CS Lewistown; K10GF Miles City.
Newspapers:
Argentina: Buenos Aires Herald
North Carolina: Salisbury Post
South Carolina: Aiken Standard; Charleston Post & Courier; The Kingstree News; The Moultrie News
Texas: The Eagle, Bryan-College Station
Other Holdings:
Features syndicator: Editor's Press Service Inc. (International)
Service company: White Oak Forestry Corp. (timberland management).

ROBINSON O. EVERETT

301 W. Main St.
Suite 300
Durham, NC 27702
Phone: 919-682-5691
Fax: 919-682-5469
Represented (legal): Koerner & Olender PC.
TV Stations:
California: KECY-DT El Centro; KECY-TV El Centro.
LPTV Stations:
California: KDFX-CA Indio/Palm Springs.

FRED EYCHANER

1645 W. Fullerton Ave.
Chicago, IL 60614
Phone: 773-975-4400
TV Stations:
Colorado: KUPN Sterling.
Other Holdings:
Radio.

FAITH BROADCASTING NETWORK INC.

Box 1010
Marion, IL 62959-1010
Phone: 618-997-9333
Fax: 618-997-1859
E-mail: cmmay@maylawoffices.com
Officers:
Garth W. Coonce, Pres.
Christina M. Coonce, V.P.
Michael J. Daly, Secy.
Charles Payne, Treas.
Julie Nolan, Asst. Secy.
Ownership: Non-profit organization--Marion, IL; Garth W. Coonce; Christina M. Coonce; Charles Payne; Victoria Clark; Julie Nolan, 20%. votes, each.
Represented (legal): Colby M May.
TV Stations:
New York: WNYB Jamestown; WNYB-DT Jamestown.
LPTV Stations:
New York: WBNF-CA Buffalo.

FAMILY BROADCASTING GROUP INC.

Box 95188
Oklahoma City, OK 73143
Phone: 405-373-2511
E-mail: info@ksbitv.com
Officers:
Brady M. Brus, Pres.
Brenda Deimund, V.P.
Angela Brus, Secy.-Treas.
Ownership: Angela Brus, 38.4%; Brady M. Brus, 22.8%; Brenda Deimund, 22.8%; SeekFirst Media Partners LLC, 16%; FFMP ownership:; Joseph W. Bowie, 30%; Melvin Bloomfield, 25%; Randy Thurman, 25%; Tracy Williams, 19%; Rollin Nash, 1%.
Represented (legal): Booth Freret Imlay & Tepper PC.
TV Stations:
Oklahoma: KSBI Oklahoma City; KSBI-DT Oklahoma City.

LPTV Stations:
Kansas: KFVT-LP Wichita.
Oklahoma: K35CU Ada; K17FB Ardmore; K45EJ Enid; K20HO Lawton; K51EK McAlester; K14LD Muskogee; KXOC-LP Oklahoma City; K54FZ Ponca City; K21DF Stillwater; K13XU Tulsa; K15DA Tulsa.
Texas: K48HU Wichita Falls.

54 BROADCASTING INC.
Box 684647
Austin, TX 78768
Phone: 512-478-5400
Officers:
Mark Goldberg, Pres. & Treas.
Ronnel Hector Oliviera, V.P.
Mark Cohen, Secy.
Ownership: L S Communications Ltd., Gen. Partner, 69%; Mark Goldberg, 19%; Ronnel H. Oliviera, 8%; LSCL ownership:; L S Broadcasting Inc., Gen. Partner; Ackerman Communications Inc., Ltd. Partner; LSBI & ACI ownership:; Frank Goldberg, 25%; Mark Goldberg, 25%; Richard Goldberg, 25%; Diane Levy, 25%.
Represented (legal): Thompson Hine LLP.
TV Stations:
Texas: KNVA Austin; KNVA-DT Austin.

GREGORY P. FILANDRINOS
940 W. Port Plaza
Suite 210
St. Louis, MO 63146
Phone: 314-453-9696
Represented (legal): Irwin, Campbell & Tannenwald PC.
TV Stations:
Pennsylvania: WATM-DT Altoona; WATM-TV Altoona.

FIREWEED COMMUNICATIONS LLC
3700 Woodland Dr.
Suite 800
Anchorage, AK 99517
Phone: 907-246-5937
Fax: 907-339-3889
E-mail: memo@kyes.com
Web site: http://www.kyes.com
Officers:
Jeremy Lansman, Pres.
Carol Schatz, Chief Exec. Officer
Ownership: Jeremy Lansman, 55.14%; Carol Schatz, 44.86%.
TV Stations:
Alaska: KYES-DT Anchorage; KYES-TV Anchorage.
LPTV Stations:
Alaska: KOAN-LP Anchorage; KYEX-LP Anchorage; K09XO Homer; K06MF Kenai, etc.; K12OW Palmer.
Other Holdings:
TV Translator.

FIRST NATIONAL BROADCASTING CORP.
1856 Skyview Dr
Casper, WY 82601
Phone: 307-577-5923
Officers:
Allen Gelbard, Pres.
Edward H. Cohen, Vice Chmn.
Frederic Bauer, V.P.
Ownership: Frederic Bauer, 26.98%; Edward H Cohen, 26.98%; Allen Gelbard, 26.98%; William Capri Estate, 9.52%; Jay Zuckerman, 4.76%.
Represented (legal): Dow Lohnes PLLC.
TV Stations:
Wyoming: KFNR Rawlins; KFNE Riverton; KFNE-DT Riverton.

FISHER COMMUNICATIONS INC.
100 4th Ave. N
Suite 510
Seattle, WA 98109
Phone: 206-404-7000
Fax: 206-404-6037
E-mail: info@fsci.com
Web site: http://www.fsci.com
Officers:
Phelps K. Fisher, Chmn.
Colleen B. Brown, Pres. & Chief Exec. Officer
S. Mae Numata, Sr. V.P., Chief Financial Officer & Corporate Secy.

Branch Office:
WASHINGTON, DC
444 N. Capitol St. NW
Suite 601-A
Washington, DC 20001
Phone: 202-783-0322
Ownership: GAMCO Investors Inc., 16.28%; Donald G. Graham Jr., 9.3263%; Reed, Conner & Birdwell LLC, 6.7%; George D. Fisher, 6.1%; Edward A. Gowey, 6%; Robin J. Campbell Knepper, 5.3468%; William H. Gates III, 5.24%; Donald G. Graham III, 5.1884%; O.D. Fisher Investment Co., 5.0228%; TowerView LLC, 5%; Phelps K. Fisher, 3%; GAMCO ownership:; Mario Gabelli, controlling interest; RC&BLLC ownership:; Donn B. Conner; Jeffrey Bronchick, principals; ODFIC ownership:; Donald G. Graham Jr., Pres.; TVLLC ownership:; Daniel R. Tisch, principal.
Represented (legal): Irwin, Campbell & Tannenwald PC.
TV Stations:
Idaho: KBCI-DT Boise; KBCI-TV Boise; KIDK Idaho Falls; KIDK-DT Idaho Falls; KLEW-DT Lewiston; KLEW-TV Lewiston.
Oregon: KCBY-DT Coos Bay; KCBY-TV Coos Bay; KVAL-DT Eugene; KVAL-TV Eugene; KUNP La Grande; KATU Portland; KATU-DT Portland; KPIC Roseburg; KPIC-DT Roseburg.
Washington: KUNS-DT Bellevue; KUNS-TV Bellevue; KEPR-DT Pasco; KEPR-TV Pasco; KOMO-DT Seattle; KOMO-TV Seattle; KIMA-DT Yakima; KIMA-TV Yakima.
LPTV Stations:
Idaho: KUNB-LP Boise; K65AZ Burley, etc.; K55GM Cambridge; K11GR Cascade; K10AW Challis; K11CP Fish Creek, etc.; K09HS Glenns Ferry; K13IA Lowman; K10FD McCall, etc.; KPPP-LP Pocatello.
Oregon: K02AU Glide; KUNP-LP Portland; K18HH The Dalles.
Washington: KWWA-CA Ellensburg, etc.; KVVK-CA Kennewick, etc.; KORX-CA Walla Walla; KKFQ-CA Yakima.
Other Holdings:
TV Translator.

FLINN BROADCASTING CORP.
188 S. Bellevue
No. 222
Memphis, TN 38104
Phone: 901-375-9324
Officers:
George S. Flinn Jr., Pres. & Treas.
Mark Hopper, Chief Operating Officer

Branch Offices:
MEMPHIS, TN
4124 Baldwin Square
Memphis, TN 38117
Phone: 901-324-0861
MEMPHIS, TN
483 S. Highland
Memphis, TN 38111
Phone: 901-458-8255
Ownership: George S Flinn Jr., see listing. Flinn also has interest in Broadcasting for the Challenged Inc., TV applicant.
TV Stations:
Alabama: WBIH-DT Selma.
Louisiana: WPXL New Orleans; WPXL-DT New Orleans.
Tennessee: WPXX-DT Memphis; WPXX-TV Memphis.
LPTV Stations:
Tennessee: W15CH Memphis.
Other Holdings:
Radio.

GEORGE S. FLINN JR.
188 S. Bellevue
Suite 222
Memphis, TN 38104
Phone: 901-726-8970
TV Stations:
Florida: WFBD-DT Destin.
LPTV Stations:
Tennessee: W26CX Memphis.
Other Holdings:
Flinn Broadcasting Corp..

FORT MYERS BROADCASTING CO.
2824 Palm Beach Blvd.
Fort Myers, FL 33916
Phone: 941-334-1111
Fax: 941-334-0744
Officers:
Brian A. McBride, Pres. & Treas.
Gary W. Gardner, V.P.
Gerald McBride, V.P. & Secy.
Ownership: Brian A McBride, 29.77%; Maureen McBride, 24.44%; Kathleen McBride Plum, 24.44%; Gerald McBride, 6.67%; Thomas McBride, 6.67%; Edward McBride, 6.67%; Rita McBride, 1.33%.
Represented (legal): Leibowitz & Associates PA.
TV Stations:
Florida: WINK-DT Fort Myers; WINK-TV Fort Myers.
Other Holdings:
Radio.

FORUM COMMUNICATIONS CO.
Box 2020
Fargo, ND 58103
Phone: 701-235-7311
E-mail: kbmykmcy@btinet.net
Officers:
William C. Marcil, Pres. & Chief Exec. Officer
Lloyd Case, V.P. & Chief Operating Officer
Charles Bohnet, V.P.
Jane B. Marcil, Secy.-Treas.
Ownership: Jane B Marcil; William C Marcil.
Represented (legal): Wiley Rein.
TV Stations:
North Dakota: KBMY Bismarck; KBMY-DT Bismarck; WDAZ-DT Devils Lake; WDAZ-TV Devils Lake; WDAY-DT Fargo; WDAY-TV Fargo; KMCY Minot.
LPTV Stations:
Minnesota: K02MM Fergus Falls.
Newspapers:
Minnesota: Worthington Globe; West Central Daily Tribune, Willmar; Wadena Pioneer Journal (weekly); Red Wing Eagle; Park Rapids Enterprise (weekly); Morris Sun; Hasting Star; Hancock Review; Echo/Press, Alexandria (bi-weekly); Detroit Lakes Tribune (weekly)
North Dakota: Jamestown Sun; The Forum, Fargo; Dickinson Press
South Dakota: The Daily Republic, Mitchell
Other Holdings:
Radio.

FOX TELEVISION HOLDINGS INC.
c/o Molly Pauker, 5151 Wisconsin Ave. NW
Washington, DC 20016
Phone: 202-895-3088
E-mail: mollyp@foxtv.com
Officers:
K. Rupert Murdoch, Chmn. & Chief Operating Officer
Lawrence A. Jacobs, Exec. V.P. & Secy.
Raymond L. Parrish, V.P. & Asst. Treas.
Molly Pauker, V.P.
Paula M. Wardynski, V.P.
David E. Miller, Treas.
Bonnie I. Bogin, Asst. Secy.
Elizabeth Casey, Asst. Secy.
Jon Del Barrio, Asst. Secy.
Randall F. Kender, Asst. Secy.
Gary D. Roberts, Asst. Secy.

Branch Offices:
WASHINGTON, DC
5151 Wisconsin Ave NW
Washington, DC 20016
Phone: 202-244-5151
NEW YORK, NY
1211 Avenue of the Americas
21st Fl
New York, NY 10036
Phone: 212-301-3545
Ownership: Fox Entertainment Group Inc., 85.2%. votes, 99% equity; K. Rupert Murdoch, 14.8%. votes, 1% equity; FEGI ownership:; K. Rupert Murdoch, Chmn. & Chief Exec. Officer, 29.5%. votes, 11.3% equity; A. E. Harris Trust, Cruden Financial Services LLC, Trustee, 28.5%. votes, 10.9% equity; Liberty Media Corp., 18%. votes, 15.7% equity; 5-KR-63 Ltd., 3.1%. votes, 0.9% equity; 5-KR-62 Ltd., 2.4%. votes, 0.8% equity; CFSLLC ownership:; David F. Devoe, Class A Managing Dir., 12.5%. votes; Brian Fraser, Class A Managing Dir., 12.5%. votes; John Mannix, Class A Managing Dir., 12.5%. votes; Arthur M. Siskind, Class A Managing Dir., 12.5%. votes; Jesse Angelo, Class B Managing Dir., 12.5%. votes; Michael Ball, Class B Managing Dir., 12.5%. votes; Mark Devereux, Class B Managing Dir., 12.5%. votes; Richard Oldfield, Class B Managing Dir., 12.5%. votes; LMC ownership:; John C. Malone, Chmn., 27%. votes; 5-KR-62 & 5-KR-63 ownership:; The Kingdom Trust; TKT ownership:; His Royal Highness Prince Alwaleed Bin Talal Bin Abdulaziz Alsaud, Sole Dir.. K. Rupert Murdock has multiple media holdings in U.S. & abroad, including newspapers New York Post & The (London) Times, plus News America Publishing Inc. Purchase of The Wall Street Journal pends.
Represented (legal): Skadden, Arps, Slate, Meagher & Flom LLP.
TV Stations:
Alabama: WBRC Birmingham; WBRC-DT Birmingham.
Arizona: KSAZ-DT Phoenix; KSAZ-TV Phoenix; KUTP Phoenix; KUTP-DT Phoenix.
California: KCOP-DT Los Angeles; KCOP-TV Los Angeles; KTTV Los Angeles; KTTV-DT Los Angeles.
Colorado: KDVR Denver; KDVR-DT Denver; KFCT Fort Collins; KFCT-DT Fort Collins.
District of Columbia: WDCA Washington; WDCA-DT Washington; WTTG Washington; WTTG-DT Washington.
Florida: WOGX Ocala; WOGX-DT Ocala; WOFL Orlando; WOFL-DT Orlando; WRBW Orlando; WRBW-DT Orlando; WTVT Tampa; WTVT-DT Tampa.
Georgia: WAGA Atlanta; WAGA-DT Atlanta.
Illinois: WFLD Chicago; WFLD-DT Chicago.
Indiana: WPWR-DT Gary; WPWR-TV Gary.
Maryland: WUTB Baltimore; WUTB-DT Baltimore.
Massachusetts: WFXT Boston; WFXT-DT Boston.
Michigan: WJBK Detroit; WJBK-DT Detroit.
Minnesota: KFTC Bemidji; KMSP-DT Minneapolis; KMSP-TV Minneapolis; WFTC Minneapolis; WFTC-DT Minneapolis.
Missouri: WDAF-DT Kansas City; WDAF-TV Kansas City; KTVI St. Louis; KTVI-DT St. Louis.
New Jersey: WWOR-DT Secaucus; WWOR-TV Secaucus.
New York: WNYW New York; WNYW-DT New York.
North Carolina: WGHP High Point; WGHP-DT High Point.
Ohio: WJW Cleveland; WJW-DT Cleveland.

Pennsylvania: WTXF-DT Philadelphia; WTXF-TV Philadelphia.

Tennessee: WHBQ-DT Memphis; WHBQ-TV Memphis.

Texas: KTBC Austin; KTBC-DT Austin; KDFI Dallas; KDFI-DT Dallas; KDFW Dallas; KDFW-DT Dallas; KRIV Houston; KRIV-DT Houston; KTXH Houston; KTXH-DT Houston.

Utah: KSTU Salt Lake City; KSTU-DT Salt Lake City.

Wisconsin: WITI Milwaukee; WITI-DT Milwaukee.

LPTV Stations:

Alabama: W29AO Anniston; W15AP Gadsden.

Arizona: K16BP Cottonwood; K39FC East Flagstaff; K28CW Flagstaff; K48GI Flagstaff; K14HG Kingman; K15CR Lake Havasu City; K55BW Madera Peak; K36AE Phoenix; K04AI Prescott; K14HC Prescott; K07OJ Snowflake, etc.; K43IE Williams; K09JZ Winslow.

Colorado: K54DK Boulder.

Minnesota: K30DK Bemidji; K48IF Brainerd; K63DY Little Falls; K27CW Rochester; K63DX Wadena; K49CU Walker; K38CL Winona.

Utah: K25HF Heber City; K15FQ-D Milford, etc.; KKRP-LP St. George; K55GF Wendover.

Other Holdings:

Television holdings: Equity interest in Davis Television Inc., see listing.

FRANKLIN MEDIA INC.

Box 18126
Pensacola, FL 32523

Phone: 850-433-1766

Officers:

John L. Franklin, Pres.

Delores A. Franklin, Secy.

TV Stations:

Florida: WPAN Fort Walton Beach; WPAN-DT Fort Walton Beach.

LPTV Stations:

Alabama: W50CF Mobile.

FREEDOM COMMUNICATIONS HOLDINGS INC.

17666 Fitch
Irvine, CA 92614

Phone: 949-253-2313

Fax: 949-253-2349

E-mail: staff@wpecnews12.com

Officers:

Scott N. Flanders, Pres. & Chief Exec. Officer

N. Christian Anderson III, Sr. V.P. & Pres., Metro Information Div.

Michael J. Mathieu, Sr. V.P. & Pres., Interactive Div.

Jonathan Segal, Sr. V.P. & Pres., Community Newspapers Div.

Doreen D. Wade, Sr. V.P. & Pres., Broadcast Div.

Marcy E. Bruskin, V.P., Human Resources & Organizational Development

Richard A. Wallace, V.P. & Secy.

Michael Brown, V.P. & Chief Information Officer

Joanne Norton, V.P., Shareholder Relations & Asst. Secy.

Rachel L. Sagan, V.P. & Gen. Counsel

Nancy S. Trillo, V.P., Controller & Treas.

Katherine Bartzoff, Asst. Secy.

Ownership: Blackstone FC Communications Partners LP, 16.81%. votes; Providence Equity Partners IV LP, 15.93%. votes; Mary Elizabeth Hoiles Bassett, 9.33%. votes; Threshie Ltd., 8.44%. votes; Robin J. Hardie, 6.93%. votes; Janet Baker Nardie, 6.8%. votes; Douglas R. Hardie, 6.39%. votes; Blackstone FC Capital Partners IV LP, 5.6%. votes; Thomas W. Bassett, 5.59%. votes; Richard A. Wallace, 3.75%. votes; David A. Threshie, 0.79%. votes; Raymond C. H. Bryan, 0.36%. votes; BFCCPLP & BFCCPIVLP ownership:; Peter G. Peterson, Founding Member; Stephen A. Schwarzman, Founding Member; PEPIVLP ownership:; Glenn M. Creamer; Jonathan M. Nelson; Paul J. Salem, principals; TL ownership:; Threshie Family Trusts.

Represented (legal): Latham & Watkins.

TV Stations:

Florida: WPEC West Palm Beach; WPEC-DT West Palm Beach.

Massachusetts: WLNE-DT New Bedford; WLNE-TV New Bedford.

Michigan: WWMT Kalamazoo; WWMT-DT Kalamazoo; WLAJ Lansing; WLAJ-DT Lansing.

New York: WCWN Schenectady; WCWN-DT Schenectady; WRGB Schenectady; WRGB-DT Schenectady.

Oregon: KTVL Medford; KTVL-DT Medford.

Tennessee: WTVC Chattanooga; WTVC-DT Chattanooga.

Texas: KFDM-DT Beaumont; KFDM-TV Beaumont.

LPTV Stations:

California: K60AR Alturas; K02CN Dunsmuir, etc.; K06KA Fort Jones, etc.; K06GP Yreka; K53DY Yreka.

Oregon: K02EK Applegate Valley; K04EO Ashland, etc.; K10LR Brookings; K04JQ Butte Falls; K60BJ Carpenterville; K24BV Cave Junction; K02DV Cave Junction, etc.; K48BS Glendale, etc.; K04JZ Gold Hill; K54DM Grants Pass; K40BL Hugo, etc.; K02IC Jacksonville; K07PU Klamath Falls, etc.; K12IH Lakeview; K60BH Midland, etc.; K16CU Phoenix & Talent; K03BZ Rogue River; K04JP Williams.

Newspapers:

Arizona: The Yuma Daily Sun

California: Desert Dispatch (Barstow); Appeal Democrat (Marysville); Porterville Recorder; Daily Press (Victorville)

Florida: Northwest Florida Daily News (Ft. Walton Beach); The News Herald (Panama City); The Walton Sun (Santa Rosa)

Illinois: Jacksonville Journal-Courier; The Telegraph (Alton)

Indiana: The Tribune (Seymour)

Missouri: The Sedalia Democrat

New Mexico: Clovis News Journal; Portales News-Tribune; Quay County Sun (Tucumcari)

North Carolina: The Free Press (Kinston); Times-News (Burlington); The Gaston Gazette (Gastonia); The Havelock News; Hesperia Star; The Hickory News; Sun Journal (New Bern); The Shelby Star; Jones Post (Trenton); The Daily News (Jacksonville) The Globe, The Shopper, The Rotovue, MAX magazine (weekly newspapers)

Ohio: The Lima News

Texas: Odessa American; The Mid-Valley Town Crier (Weslaco); The Monitor (McAllen); Valley Morning Star (Harlingen); Brownsville Herald

Other Holdings:

Magazine: Small Business Computing; Clinical Geriatrics; CRM Magazine; Field Force Automation; Home HealthCare Consultant; The Journal of Gender Specific Medicine; Latin Trade; MODE Magazine; Revista Latin Trade; The Annals of Long-Term Care.

FREE STATE COMMUNICATIONS LLC

609 New Hampshire
Lawrence, KS 66044

Phone: 317-362-4678

E-mail: rrogala@sunflowerbroadband.com

Officer:

Patrick Knorr, Manager

Ownership: Orbiter LLC, 100%%; OLLC ownership:; The World Company. votes, 94% assets; TWC ownership:; The Dolph C. Simons Jr. GST Trust, 48.6%. votes, 3.4% assets; The Marie Simons GST Trust, 30.1%. votes, 2.1% assets; The Dolph C. Simons Jr. GST Trust of 2004, 21.4%. votes, 1.5% assets.

Represented (legal): Cinnamon Mueller.

TV Stations:

Kansas: KTKA-DT Topeka; KTKA-TV Topeka.

LPTV Stations:

Kansas: K39BR Junction City.

GANNETT CO. INC.

7950 Jones Bridge Dr.
McLean, VA 22107

Phone: 703-854-6899

E-mail: gcishare@gannett.com

Officers:

Craig A. Dubow, Chmn., Pres. & Chief Exec. Officer

Dave Lougee, Pres., Broadcast Div.

Garcia C. Martore, Exec. V.P. & Chief Financial Officer

Kurt Wimmer, Sr. V.P. & Gen. Counsel

Christopher W. Baldwin, V.P., Taxes

Jose A. Berrios, V.P., Leadership Development & Diversity

Tara J. Connell, V.P., Corp. Communications

Daniel S. Ehrman Jr., V.P., Planning & Development

George R. Gavagan, V.P. & Controller

Michael A. Hart, V.P. & Treas.

Roxanne V. Horning, V.P., Human Resources

Todd A. Mayman, V.P., Secy. & Assoc. Gen. Counsel

Wendell J. Van Lare, V.P., Sr. Labor Counsel

Barbara W. Wall, V.P., Assoc. Gen. Counsel

Darryll Green, V.P., Program Development

Ownership: Publicly held..

Represented (legal): Wiley Rein.

TV Stations:

Arizona: KNAZ-DT Flagstaff; KNAZ-TV Flagstaff; KPNX Phoenix; KPNX-DT Phoenix.

Arkansas: KTHV Little Rock; KTHV-DT Little Rock.

California: KXTV Sacramento; KXTV-DT Sacramento.

Colorado: KTVD Denver; KTVD-DT Denver; KUSA-DT Denver; KUSA-TV Denver.

District of Columbia: WUSA Washington; WUSA-DT Washington.

Florida: WTLV Jacksonville; WTLV-DT Jacksonville; WJXX Orange Park; WJXX-DT Orange Park; WTSP St. Petersburg; WTSP-DT St. Petersburg.

Georgia: WATL Atlanta; WATL-DT Atlanta; WXIA-DT Atlanta; WXIA-TV Atlanta; WMAZ-DT Macon; WMAZ-TV Macon.

Maine: WLBZ Bangor; WLBZ-DT Bangor; WCSH Portland; WCSH-DT Portland.

Michigan: WZZM-DT Grand Rapids; WZZM-TV Grand Rapids.

Minnesota: KARE Minneapolis; KARE-DT Minneapolis.

Missouri: KSDK St. Louis; KSDK-DT St. Louis.

New York: WGRZ-DT Buffalo; WGRZ-TV Buffalo.

North Carolina: WFMY-DT Greensboro; WFMY-TV Greensboro.

Ohio: WKYC-DT Cleveland; WKYC-TV Cleveland.

South Carolina: WLTX Columbia; WLTX-DT Columbia.

Tennessee: WBIR-DT Knoxville; WBIR-TV Knoxville.

LPTV Stations:

Arizona: K61FB Globe & Miami; KPSN-LP Payson; K06AE Prescott.

Colorado: K47IH Boulder; K08HL Fall River, etc.; K35EQ Fort Collins; K44GT Idaho Springs.

Maine: W57AQ Calais; WGCI-LP Skowhegan.

Newspapers:

Alabama: The Alabama Journal & Montgomery Advertiser Inc.

Arizona: Tucson Citizen

Arkansas: Baxter Bulletin (Mountain Home)

California: Salinas Californian; Visalia Times-Delta; San Bernardino County Sun; Palm Springs Desert Sun; Marin Independent Journal; Tulare Advance-Register

Colorado: Fort Collins Coloradoan

Connecticut: Norwich Bulletin

Delaware: Wilmington News Journal

Florida: Brevard County/Florida Today: Fort Myers News-Press; Pensacola News Journal

Georgia: Moultrie Observer; The Times (Gainesville)

Guam: Agana Pacific Daily News

Hawaii: Honolulu Advertiser

Idaho: The Idaho Statesman (Boise)

Illinois: Danville Commercial News; Rockford Register Star

Indiana: Lafayette Journal and Courier; Marion Chronicle-Tribune; Richmond Palladium-Item

Iowa: The Des Moines Register; Iowa City Press-Citizen

Kentucky: Louisville Courier-Journal

Louisiana: Monroe News-Star; The Times (Shreveport)

Michigan: Battle Creek Enquirer; Port Huron Times Herald; Detroit News; Lansing State Journal

Minnesota: St. Cloud Times

Mississippi: Hattiesburg American; Jackson Clarion-Ledger

Missouri: Springfield News-Leader

Montana: Great Falls Tribune

National: non-daily publications in Arizona, Arkansas, California, Colorado, Florida, Georgia, Illinois, Indiana, Iowa, Kentucky, Michigan, Minnesota, Mississippi, Missouri, New Jersey, New York, Ohio, Oklahoma, Oregon, Pennsylvania, Vermont, Virginia, Washington, West Virginia & Wisconsin; USA Weekend, a weekly magazine: USA Today Baseball Weekly.; USA Today

Nevada: The Reno Gazette-Journal

New Jersey: Bridgewater Courier-News; Camden Courier-Post; Vineland Daily Journal

New York: Elmira Star-Gazette; Ithaca Journal; Poughkeepsie Journal; The Herald Statesman (Yonkers); The Reporter Dispatch (White Plains); The Observer-Dispatch (Utica); The Daily News (Tarrytown); Democrat and Chronicle/Times Union (Rochester); Port Chester Daily Item; Peekskill Star; Ossining Citizen Register; West Nyack-Rockland Journal-News; The Standard Star (New Rochelle); The Daily Argus (Mount Vernon); The Daily Times (Mamaroneck); Press and Sun-Bulletin (Binghamton); The Saratogian (Saratoga Springs)

North Carolina: Asheville Citizen Times

Ohio: Pomeroy Daily Sentinel; Gallipolis Daily Tribune; Port Clinton News-Herald; Marietta Times; Cincinnati Enquirer; Chillicothe Gazette; Sunday Times-Sentinel; Fremont News-Messenger

Oklahoma: Muskogee Daily Phoenix & Times-Democrat

Oregon: Statesman-Journal (Salem)

Pennsylvania: Chambersburg Public Opinion. The Reporter (Lansdale); North Hills News Record; Valley News Dispatch (Tarentum)

South Carolina: Greenville News & Piedmont

South Dakota: Sioux Falls Argus-Leader

Tennessee: Nashville Tennessean; Clarksville Leaf Chronicle; Jackson Sun

Texas: El Paso Times

Vermont: The Burlington Free Press

Virgin Islands: Virgin Islands Daily News (St. Thomas)

Virginia: Staunton Daily News-Leader; Staunton News-Leader

Washington: Bellingham Herald; The Olympian
West Virginia: Huntington Herald-Dispatch; Point Pleasant Register
Wisconsin: Green Bay Press-Gazette; Wausau Daily Herald
Other Holdings:
Radio.

GARDEN STATE COMMUNICATIONS
400 W. Hortter St.
Suite 503
Philadelphia, PA 19119
Phone: 215-848-5815
Fax: 215-848-9471
Ownership: Gloria P Easton, Gen. Partner, 51%; Dr. Robert J Rutman, Ltd. Partner, 10%; Dr. Helen O Dickens, Ltd. Partner, 10%; Harry Rivkin, Ltd. Partner, 10%.
TV Stations:
New Jersey: WWSI Atlantic City; WWSI-DT Atlantic City.

THE GAZETTE CO.
Box 816
Cedar Rapids, IA 52401
Phone: 319-398-8422
Fax: 319-398-8378
Officers:
Joe Hladky III, Pres.
Ken Slaughter, Chief Financial Officer
Ownership: Joseph F Hladky III, Trustee of Employee Stock Ownership Trust; John L Donnelly; Kenneth J Slaughter, 38.5%; John M Hladky, 6.55%; Elizabeth T Barry, 6.1%; Alice T Smith, 6.08%; Anne M. Cole Family Trust, 5.59%; Elsie H. Miller Trust, 5.19%; Joseph F Hladkey III, 4.06%; Martin L. Cole InterVivos Trust, 3.93%; Cynthia A Thompson, 3.67%; Nancy L Thompson, 3.67%; Joseph F. Hladkey Jr. Estate, 3.28%; Melissa J Sheppard, 3.02%; Kathleen M Spillman, 3.02%; Jane M Hladkey, 2.56%; Robert C Davis Jr., 1.69%.
Represented (legal): Wiley Rein.
TV Stations:
Iowa: KCRG-DT Cedar Rapids; KCRG-TV Cedar Rapids.
Newspapers:
Iowa: Cedar Rapids Gazette
Other Holdings:
Radio.

G.I.G. INC.
PO Box 88336
Sioux Falls, SD 57109
Phone: 605-335-3393
E-mail: mail@kcpo.tv
Officer:
Charles D. Poppen, Pres.
TV Stations:
North Dakota: KCPM Grand Forks.
LPTV Stations:
North Dakota: KVNJ-LP Fargo.
South Dakota: KCPL-LP Rapid City; KCPO-LP Sioux Falls.

GILMORE BROADCASTING CORP.
162 E. Michigan
Kalamazoo, MI 49007
Phone: 616-381-6744
Fax: 616-381-5326
Officers:
Mariette A. Lemieux, Chmn. & Chief Exec. Officer
Douglas A. Padgett, Pres. & Chief Operating Officer
Chistopher J. Shook, Exec. V.P.
Fred F. Fielding, Exec. V.P. & Gen. Counsel
George H. Lennon III, Secy.
Ownership: James S Gilmore Jr..
Represented (legal): Wiley Rein.
TV Stations:
Indiana: WEHT Evansville; WEHT-DT Evansville.
Other Holdings:
Program source: Jim Gilmore Productions, Evansville, IN.

GLENDIVE BROADCASTING CORP.
210 S. Douglas St.
Glendive, MT 59330
Phone: 406-365-3377
Fax: 406-365-3378
Officers:
Stephen A. Marks, Pres.
Dan Frenzel, V.P.
Jerry Cook, Secy.
Ownership: Stephen A Marks. Marks is 88.5% owner of Thunder Bay Broadcasting Corp., see listing.
Represented (legal): Fleischman & Harding LLP.
TV Stations:
Montana: KXGN-TV Glendive; KYUS-TV Miles City.
LPTV Stations:
Montana: K13IG Sidney & Fairview.
Other Holdings:
Radio, TV Translator.

GLENWOOD COMMUNICATIONS CORP.
222 Commerce St.
Kingsport, TN 37660
Phone: 423-246-9578
Fax: 423-246-6261
E-mail: gdevault@hvbcgroup.com
Officers:
William M. Boyd, Chmn.
George E. DeVault Jr., Pres.
Joseph D. Fontana, Sr. V.P.
Janet L. Bragg, Secy.
Bette Lawson, Treas.
Ownership: William M Boyd, 31.25%; George E. Devault Jr., 0.84%; N. David Widener, Dir., 0.84%; Joseph D. Foantana, 0.42%; Walter P. Nelson, Dir., 0.33%; Hugh N. Boyd (Deceased) Trust, William M. Boyd & Thomas J. McGrath, Trustees, 37.09%; Ruth O'Day Ridder (Deceased) Trust, William M. Boyd, Trustee, 10.32%.
Represented (legal): Wiley Rein; Cordon & Kelly.
TV Stations:
Tennessee: WKPT-DT Kingsport; WKPT-TV Kingsport.
LPTV Stations:
Kentucky: WAPM-CA Lynch & Benham.
Tennessee: WAPG-CA Greeneville & Blackwater, VA; WAPK-CA Kingsport; WKPT-LP Kingsport; WOPI-CA Kingsport.
Virginia: WAPW-CA Abingdon; WKIN-LP Gate City, etc.; WAPV-LP Honaker; WKPH-LP Honaker; WMEV-LP Pennington Gap; WKPZ-LP Wytheville, etc..
Other Holdings:
Radio.

GLOBAL INFORMATION TECHNOLOGIES INC.
111 Congress Ave.
Suite 2530, One Congress Plaza
Austin, TX 78701
Phone: 512-482-8111
Represented (legal): Cole, Raywid & Braverman LLP.
TV Stations:
Texas: KCWX Fredericksburg.

GOCOM MEDIA OF ILLINOIS LLC
200 Main St.
Suite 201 B
Hilton Head Island, SC 29926
Phone: 843-842-5940
Officer:
Richard L. Gorman, Pres. & Chief Exec. Officer
Ownership: Robinson O. Everett, 58.91%. votes; 58.89% assets; J. McGregor Everett, 20.69%. votes; 20.68% assets; GOCOM Broadcasting Corp., 15.73%. votes; 15.77% assets; James H. Doyle, 2.50%. votes; 2.50% assets; Daniel J. Duman, 1.09%. votes: 1.09% assets; Peter O'Brien, 1.09%. votes; 1.09% assets; GBC ownership:; Richard L. Gorman, Pres. & Treas., 51%; Katherine R. Gorman, Secy., 49%.
Represented (legal): Fletcher, Heaid & Hildreth PLC.
TV Stations:
Illinois: WRSP-DT Springfield; WRSP-TV Springfield; WCCU Urbana; WCCU-DT Urbana.

GRANITE BROADCASTING CORP.
767 3rd Ave
34th Floor
New York, NY 10017-2083
Phone: 212-826-2530
Fax: 212-826-2858
E-mail: ann@graniteiv.com
Officers:
W. Don Cornwell, Chmn. & Chief Exec. Officer
John Deushane, Chief Operating Officer
Lawrence I. Wills, Sr. V.P. & Chief Financial Officer
Andrea Pagliughi, Asst. Secy.

Branch Offices:
FORT WAYNE, IN
6110 Constitution Dr.
Fort Wayne, IN 46804
Phone: 219-436-6292
ATLANTA, GA
400 Northridge Rd.
Atlanta, GA 30350
Phone: 770-552-8366
SPRINGFIELD, MO
1915 W. Sunshine St.
Springfield, MO 65807
Phone: 417-862-5559
Ownership: SP Granite LLC, at least 63%; SPGLLC ownership:; SP Granite Investments LLC, sole mgr.. votes, less than 1% assets; SP Granite Holdco 1, 2, 3 LLC, members, over 99%. assets; SPGILLC ownership:; Edward Mule'; Robert O'Shea, 50%. each; SPGH 1-3 LLC ownership:; Edward Mule', 40%. votes; Robert O'Shea, 40%. votes; Michael Gatto, 20%. votes.
Represented (legal): Akin, Gump, Strauss, Hauer & Feld LLP.
TV Stations:
California: KSEE Fresno; KSEE-DT Fresno; KBWB San Francisco; KBWB-DT San Francisco.
Illinois: WEEK-DT Peoria; WEEK-TV Peoria.
Indiana: WISE-DT Fort Wayne; WISE-TV Fort Wayne.
Michigan: WMYD Detroit; WMYD-DT Detroit.
Minnesota: KRII Chisholm.
New York: WBNG-DT Binghamton; WBNG-TV Binghamton; WKBW-DT Buffalo; WKBW-TV Buffalo; WTVH Syracuse; WTVH-DT Syracuse.
Wisconsin: KBJR-DT Superior; KBJR-TV Superior.
LPTV Stations:
Minnesota: K82AF Cass Lake.
Other Holdings:
Radio, TV Translator.

GRANT CO. INC.
915 Middle River Dr.
Suite 409
Fort Lauderdale, FL 33304
Phone: 954-568-2000
Fax: 954-568-2015
Officer:
Benjamin L. Klein, Chief Financial Officer
Ownership: Milton Grant Estate, 49%; The Grant Family Management Trust Number Twenty, Milton Grant Trustee, 34%; The Grant Family Management Trust Number Ten, Milton Grant Trustee, 17%. Milton Grant died April 28, 2007.
Represented (legal): Wilkinson Barker Knauer LLP.
TV Stations:
Alabama: WZDX Huntsville; WZDX-DT Huntsville.
Iowa: KGCW-DT Burlington; KGCW-TV Burlington; KLJB-DT Davenport; KLJB-TV Davenport.
Virginia: WWCW Lynchburg; WWCW-DT Lynchburg; WFXR-DT Roanoke; WFXR-TV Roanoke.
Wisconsin: WEUX Chippewa Falls; WEUX-DT Chippewa Falls; WLAX La Crosse; WLAX-DT La Crosse.

GRAY TELEVISION INC.
126 N. Washington St.
Albany, GA 31702-0048
Phones: 229-888-9390; 404-504-9828
Fax: 229-888-9374
E-mail: dottie@gray.tv
Web site: http://www.graycommunications.com
Officers:
J. Mack Robinson, Chmn. & Chief Exec. Officer
Robert S. Prather Jr., Pres. & Chief Operating Officer
James C. Ryan, Sr. V.P. & Chief Financial Officer
Robert A. Beizer, V.P., Law & Development
Jackson S. Cowart IV, Chief Accounting Officer & Asst. Secy.
Martha E. Gilbert, Asst. V.P., Benefis
Vance F. Luke, Controller & Asst. Secy.
Ownership: Datasouth Computer Corp., 15.25%; Bull Run Corp., 10.86%; Robert S. Prather Jr., 2.86%; DCC ownership:; Bull Run Corp.; BRC ownership:; J. Mack Robinson, 16.67%; Samuel R. Shapiro, 10.9%; Robinson-Prather Partnership, 7.16%; James W. Busby, 5.72%; W. James Host, 3.16%.
Represented (legal): Venable LLP.
TV Stations:
Alabama: WTVY Dothan; WTVY-DT Dothan.
Colorado: KKTV Colorado Springs; KKTV-DT Colorado Springs; KKCO Grand Junction; KKCO-DT Grand Junction.
Florida: WJHG-DT Panama City; WJHG-TV Panama City.
Georgia: WRDW-DT Augusta; WRDW-TV Augusta; WCTV Thomasville; WCTV-DT Thomasville; WSWG-DT Valdosta.
Illinois: WIFR Freeport; WIFR-DT Freeport.
Indiana: WNDU-DT South Bend; WNDU-TV South Bend.
Kansas: KLBY Colby; KLBY-DT Colby; KUPK-DT Garden City; KUPK-TV Garden City; WIBW-DT Topeka; WIBW-TV Topeka; KAKE-DT Wichita; KAKE-TV Wichita.
Kentucky: WBKO Bowling Green; WBKO-DT Bowling Green; WYMT-DT Hazard; WYMT-TV Hazard; WKYT-DT Lexington; WKYT-TV Lexington.
Michigan: WILX-DT Onondaga; WILX-TV Onondaga.
Mississippi: WTOK-DT Meridian; WTOK-TV Meridian.

Nebraska: KGIN Grand Island; KGIN-DT Grand Island; KOLN Lincoln; KOLN-DT Lincoln; WOWT-DT Omaha; WOWT-TV Omaha.
Nevada: KOLO-DT Reno; KOLO-TV Reno.
North Carolina: WITN-DT Washington; WITN-TV Washington.
Tennessee: WVLT-DT Knoxville; WVLT-TV Knoxville.
Texas: KBTX-DT Bryan; KBTX-TV Bryan; KXII Sherman; KXII-DT Sherman; KWTX-DT Waco; KWTX-TV Waco.
Virginia: WCAV Charlottesville; WHSV-DT Harrisonburg; WHSV-TV Harrisonburg.
West Virginia: WSAZ-DT Huntington; WSAZ-TV Huntington; WTAP-DT Parkersburg; WTAP-TV Parkersburg.
Wisconsin: WEAU-DT Eau Claire; WEAU-TV Eau Claire; WMTV Madison; WMTV-DT Madison; WSAW-DT Wausau; WSAW-TV Wausau.
LPTV Stations:
Colorado: K10LI Canon City; K50EZ Montrose; K57CB Romeo, etc..
Kansas: K30GD Great Bend; K25CV Hays; K38GH Russell; K51GC Salina.
Nebraska: K30FV Cambridge; K55AF Cozad; K28GC Gothenburg; K53GC Neligh; K25GM Newport; K57CZ North Platte; K43FX O'Neill; K33FF Wallace.
Nevada: K12IX Austin; K58AO Crystal Bay; K49CK Stead & Lawton.
Texas: K02EQ Paris.
Virginia: WAHU-CA Charlottesville; WVAW-LP Charlottesville.
West Virginia: W16CE Charleston.
Wisconsin: W57AR Sayner & Vilas County.

GREEN TV CORP.
2539 N. Hwy. 67
Box 348
Sedalia, CO 80135
Phone: 303-688-5162
E-mail: dmdsat@aol.com
Officers:
David M. Drucker, Chmn., Pres. & Chief Exec. Officer
Penny Drucker, Secy.-Treas.
Ownership: David M Drucker.
TV Stations:
Alaska: KDMD Anchorage; KDMD-DT Anchorage; KTNL-DT Sitka; KTNL-TV Sitka.
LPTV Stations:
Alaska: K17GQ Kodiak.
Other Holdings:
Radio..

GRIFFIN COMMUNICATIONS LLC
7401 N Kelley Ave
Oklahoma City, OK 73111-8420
Phone: 405-841-9155
E-mail: steve.foerster@griffincommunications.net
Officers:
David F. Griffin, Pres. & Mgr.
Steve P. Foerster, V.P.
Joyce Reed, V.P.
Ted W. Strickland, V.P. & Chief Financial Officer
Terry Alexander, Secy.
Ownership: Griffin Capital Corp., 65.2%; Griffin Holdings Inc., 34.8%; GCC ownership:; David F. Griffin Revocable Trust, 69.39%; Grace Holly Griffin GST Exempt 2004 Family Trust, 15.22%; John Wilkinson Griffin GST Exempt 2004 Family Trust, 15.22%; GHI ownership:; John Watson Griffin Trust 1, 86.5%; John W. Griffin Irrevocable Children's Trust, 13.5%.
Represented (legal): Holland & Knight LLP.
TV Stations:
Oklahoma: KQCW Muskogee; KWTV Oklahoma City; KWTV-DT Oklahoma City; KOTV Tulsa; KOTV-DT Tulsa.
Other Holdings:
LPTV Stations: Oklahoma Community Television LLC, see listing 99.49% interest..

GUARDIAN ENTERPRISE GROUP INC.
3948 Townsfair Way
Suite 220
Columbus, OH 43219-6096
Phone: 614-416-6080
Officer:
Richard Schilg, Pres.
Ownership: Guardian Vision International Inc., 92.61%; Richard Schilg, 1.39%; Non-attributable stockholders, 6%; GVII ownership:; Jay Gillis; Richard Schilg; Eugene Speich, Board Members, 33.3%. each.
Represented (legal): Koerner & Olender PC.
TV Stations:
Ohio: WSFJ-DT Newark; WSFJ-TV Newark.

HEARST-ARGYLE TELEVISION INC.
888 7th Ave.
New York, NY 10106
Phone: 212-887-6800
Fax: 212-887-6875
E-mail: tcampo@hearst.com
Officers:
Victor F. Ganzi, Chmn.
David J. Barrett, Pres. & Chief Exec. Officer
Harry T. Hawks, Exec. V.P., Chief Financial Officer & Asst. Secy.
Steven IA. Hobbs, Exec. V.P. & Chief Legal & Development Officer
Terry Mackin, Exec. V.P.
Philip M. Stolz, Sr. V.P.
Frederick I. Young, Sr. V.P., News
Jonathan C. Mintzer, V.P., Gen. Counsel & Secy.
Ownership: Hearst Broadcasting Inc., 72%; HBI ownership:; The Hearst Corp.; THC ownership:; Stock held by trust persuant to will of William Randolph Hearst.
Represented (legal): Clifford Chance; Brooks, Pierce, McLendon, Humphrey & Leonard LLP.
TV Stations:
Arkansas: KHOG-DT Fayetteville; KHOG-TV Fayetteville; KHBS Fort Smith; KHBS-DT Fort Smith.
California: KCRA-DT Sacramento; KCRA-TV Sacramento; KSBW Salinas; KSBW-DT Salinas; KQCA Stockton; KQCA-DT Stockton.
Florida: WKCF Clermont; WKCF-DT Clermont; WESH Daytona Beach; WESH-DT Daytona Beach.
Hawaii: KHVO Hilo; KHVD-DT Hilo; KITV Honolulu; KITV-DT Honolulu; KMAU Wailuku; KMAU-DT Wailuku.
Iowa: KCCI Des Moines; KCCI-DT Des Moines.
Kentucky: WLKY-DT Louisville; WLKY-TV Louisville.
Louisiana: WDSU New Orleans.
Maine: WMTW-DT Poland Spring; WMTW-TV Poland Spring.
Maryland: WBAL-DT Baltimore; WBAL-TV Baltimore.
Massachusetts: WCVB-DT Boston; WCVB-TV Boston.
Mississippi: WAPT Jackson; WAPT-DT Jackson.
Missouri: KMBC-DT Kansas City; KMBC-TV Kansas City.
Nebraska: KETV Omaha; KETV-DT Omaha.
New Hampshire: WMUR-DT Manchester; WMUR-TV Manchester.
New Mexico: KOAT-DT Albuquerque; KOAT-TV Albuquerque; KOCT Carlsbad; KOCT-DT Carlsbad; KOFT-DT Farmington; KOVT Silver City; KOVT-DT Silver City.
New York: WPTZ North Pole; WPTZ-DT North Pole.
North Carolina: WXII-DT Winston-Salem; WXII-TV Winston-Salem.
Ohio: WLWT Cincinnati; WLWT-DT Cincinnati.
Oklahoma: KOCO-DT Oklahoma City; KOCO-TV Oklahoma City.
Pennsylvania: WGAL Lancaster; WGAL-DT Lancaster; WTAE-DT Pittsburgh; WTAE-TV Pittsburgh.
South Carolina: WYFF Greenville; WYFF-DT Greenville.
Vermont: WNNE Hartford; WNNE-DT Hartford.
Wisconsin: WISN-DT Milwaukee; WISN-TV Milwaukee.
LPTV Stations:
Arizona: K10IN Chinle; K63AE Many Farms.
Colorado: K45DH Durango.
Georgia: W06AE Clayton, etc..
Hawaii: K51BB Lihue.
New Hampshire: W26CQ Colebrook; WMUR-LP Littleton.
New Mexico: K66AE Colfax; K51DS Deming; K19CM Farmington; K52CR Forrest, etc.; K67BP Gallup; K12NH Hobbs; K57BR Montoya & Newkirk; K46IN Portales; K12OC Red River; K20GU Ruidoso, etc..
North Carolina: W11AX Bat Cave, etc.; W09AS Burnsville; W11AU Canton, etc.; W10AL Cherokee, etc.; W11AH Tryon & Columbus.
Vermont: W27CP White River Junction.

HEARST BROADCASTING
888 7th Ave.
New York, NY 10106
Phone: 212-887-6800
Fax: 212-887-6875
E-mail: tcampo@hearst.com
Officers:
George R. Hearst Jr., Chmn.
Frank A. Bennack Jr., Chief Exec. Officer
John G. Conomikes, V.P. & Gen. Mgr., Broadcasting
David Barrett, V.P. & Deputy Gen. Mgr., Broadcasting
Martin Faubell, V.P. Engineering
Represented (legal): Clifford Chance; Brooks, Pierce, McLendon, Humphrey & Leonard LLP.
TV Stations:
Florida: WMOR-DT Lakeland; WMOR-TV Lakeland; WPBF Tequesta; WPBF-DT Tequesta.
LPTV Stations:
Florida: WMOR-LP St. Petersburg; W56CN Venice.
Other Holdings:
Program source: 20% of ESPN; 37.5% of both A& E and the History Channel; Through The Hearst Corp., 50% of Lifetime
Radio holdings.

THE HEARST CORP.
959 8th Ave.
New York, NY 10019
Phone: 212-649-2100
Officers:
George R. Hearst Jr., Chmn.
Frank A. Bennack Jr., Chief Exec. Officer
John G. Conomikes, V.P. & Gen. Mgr., Bcstg.
Jonathan Thackery, V.P., Gen. Counsel
Raymond Joslin, V.P.
TV Stations:
Missouri: KCWE Kansas City; KCWE-DT Kansas City.
Newspapers:
California: San Francisco Examiner & Sunday Examiner & Chronicle
Illinois: Edwardsville Intelligencer
Michigan: Huron Daily Tribune; Midland Daily News
National: Puck--The Comic Weekly (newspaper supplement)
New York: Knickerbocker News; Albany Times-Union
Texas: Beaumont Enterprise; San Antonio Express-News; Plainview Daily Herald; Midland Reporter-Telegram; Houston Chronicle; Laredo Morning Times
Washington: Seattle Post-Intelligencer
Other Holdings:
Book publishing: Hearst Business Magazine Publishing Div. publishes American Digest, Blue Book Annual & Motor Magazine; Wm. Morrow & Co.; Avon Books; Hearst Books Div.; publishes Motor Crash Estimating Guides, Motor Professional , Popular Mechanics Encyclopedia.; Hearst Professional Magazines publishes Diversion Magazine, Disney Guides & Sponsored Publications.; Hearst Business Communications; publishes Floor Covering Weekly, Electronic Engineers Manual & Electronic Products Magazine
Broadcast holdings: Hearst/ABC News Services
Cable Network: is partner with Continental Cablevision, in New England Cable News; 50% of Lifetime; 38.5% of A & E; Owns 20% of ESPN
Data service: Communications Data Services
Features syndicator: Hearst Entertainment Distribution; King Features Syndicate; Cowles Syndicate; North America Syndicate
Magazine: Esquire; Victoria; Town & Country; Sports Afield; Redbook; Popular Mechanics; Motor Boating & Sailing; House Beautiful; Colonial Homes; Good Housekeeping; The Antiques Collector (British); Country Living; Cosmopolitan; Connoisseur; 50% of Jupiter (British); Harper's Bazaar; Containenzation International (British); Cosmopolitan (British); Country Living (British); Good Housekeeping (British); Harpers & Queen (British); House Beautiful (British); She (British); Motor (British); Company (British)
Production: Hearst Broadcast Productions; 50% of Ellipse International (France); King Features Television Production; Hearst Entertainment Productions
Publication distribution: Eastern News Distributors; Periodic Publishers Service Bureau; International Circulation Distributors
Publishing holdings: United Cost Service; Industrial Machinery News; United Technical Publications; Today's Office; Retirement Advisory Services; Pricing Reports; LENS; IC Update Master; Electronic Engineers Master; Black Book Used Truck Guide; Black Book Used Car Guide; Office World News
Radio: Stations in Maryland, Pennsylvania & Wisconsin.

HERITAGE BROADCASTING GROUP
Box 627
Cadillac, MI 49601-0627
Phone: 616-775-3478
Fax: 616-775-3671
Officers:
Mario F. Iacobelli, Chmn., Pres. & Chief Operating Officer
William E. Kring, V.P., Secy.-Treas. & Chief Financial Officer
Ownership: Mario F Iacobelli.
Represented (legal): Hogan & Hartson LLP.
TV Stations:
Michigan: WWTV Cadillac; WWTV-DT Cadillac; WWUP-DT Sault Ste. Marie; WWUP-TV Sault Ste. Marie.
Other Holdings:
TV Translator.

HIC BROADCAST INC.
606 Young St.
Dallas, TX 75202
Phone: 214-977-6780
Officers:
Roland A. Hernandez, Pres.
Enrique Hernandez Jr., Secy.

Ownership: The Hernandez Family Trust, Dated as of 12/12/1988, 50%; Enrique Hernandez Jr., 25%; Roland A Hernandez, 25%.
Represented (legal): Dow Lohnes PLLC.
TV Stations:
Texas: KFWD Fort Worth; KFWD-DT Fort Worth.

HILL BROADCASTING CO. INC.
2154 Highland Ave. S
Birmingham, AL 35205-4002
Phone: 205-933-1030
Fax: 205-933-1040
Ownership: Robert D Hill, Chmn..
TV Stations:
Nebraska: KTVG Grand Island; KTVG-DT Grand Island.

HOAK MEDIA LLC
500 Crescent Court
Suite 220
Dallas, TX 75201
Phone: 972-960-4896
E-mail: kmanning@ksfy.com
Officers:
James M. Hoak, Chmn.
Eric Van den Braden, Pres. & Mgr.
Kelly Slayton, Secy.
Ownership: James M. Hoak, 86.6%; Centennial Hoak Media Inc., 6.4%; Columbia Hoak Partners III Inc., 3.6%; Columbia Capital III LLC, 2.1%; Columbia Hoak Partners III LLC, 0.7%; Kelly Slayton, 0.6%.
Represented (legal): Akin, Gump, Strauss, Hauer & Feld LLP.
TV Stations:
Colorado: KREG-DT Glenwood Springs; KREG-TV Glenwood Springs; KREX-DT Grand Junction; KREX-TV Grand Junction; KREY-DT Montrose; KREY-TV Montrose.
Nebraska: KHAS-DT Hastings; KHAS-TV Hastings; KNOP-DT North Platte; KNOP-TV North Platte.
North Dakota: KFYR-DT Bismarck; KFYR-TV Bismarck; KQCD-TV Dickinson; KVLY-DT Fargo; KVLY-TV Fargo; KMOT Minot; KUMV-TV Williston.
South Dakota: KABY-DT Aberdeen; KABY-TV Aberdeen; KPRY-DT Pierre; KPRY-TV Pierre; KSFY-DT Sioux Falls; KSFY-TV Sioux Falls.
Texas: KAUZ-DT Wichita Falls; KAUZ-TV Wichita Falls.
LPTV Stations:
Colorado: K44CA Cimarron Creek; K02GJ Delta, etc.; K09MR Gateway; K07GD-D Glenwood Springs; KGJT-LP Grand Junction; K02HW Grand Valley; K13ML Hotchkiss, etc.; K06GQ Norwood; K02GC Nucla, etc.; K06HZ Paonia; K09QA Paonia, etc.; K03FX Placerville; K03AY Ridgway; K40CS Rulison.
Montana: K13PL Glendive.
Nebraska: K20DK Beaver Lake area; K18DH Broken Bow; K14IY Holdrege; K35AL Lexington; K11TW North Platte; K21CY Ogallala.
North Dakota: K09JM Jamestown; K02GA Lisbon; K09MF Wahpeton.
South Dakota: K07QL Mitchell.

HOUR OF HARVEST INC.
219 Radio Station Loop
Box Y
Beattyville, KY 41311
Phone: 606-464-3600
Fax: 606-464-5021
Officers:
Margaret Drake, Pres.
Jonathan Drake, V.P.
Rachel Drake, Secy.-Treas.
Ownership: Non-stock corp..
TV Stations:
Kentucky: WLJC-DT Beattyville.
Other Holdings:
Radio.

HUBBARD BROADCASTING INC.
3415 University Ave.
St. Paul, MN 55114
Phone: 651-642-4212
Fax: 651-642-4103
E-mail: promotion@kstp.com
Officers:
Stanley S. Hubbard, Chmn., Pres. & Chief Exec. Officer
Virginia Hubbard Morris, Pres., Radio Group
Gerald D. Deeney, V.P.
Robert W. Hubbard, V.P. & Pres., Television Group
Stanley E. Hubbard II, V.P. & Pres., Hubbard Media Group
John Soucheray, V.P. & Gen. Mgr., Hubbard Radio Network
Ronald L. Lindwall, V.P. & Chief Financial Officer
John Mayasich, V.P., Public Affairs
Harold Crump, V.P., Corporate Affairs
Kathryn Hubbard Rominski, Secy.
James A. Barnum, Dep. Gen. Counsel
Ownership: Stanley E. Hubbard Grandchildren's Trust, Stanley S. Hubbard, Trustee, 27.61%; Stanley S. Hubbard Trust, Stanley S. Hubbard, Trustee, 17.83%; Stanley E. Hubbard Residuary Trust, Stanley S. Hubbard, Trustee, 16.57%; Stanley S. Hubbard, 15.25%; Stanley E. Hubbard, 6.2%; Kathryn H. Rominski, 6.2%; Julia D. Coyte, 3.44%; Robert W. Hubbard, 3.44%; Virginia H. Morris, 3.44%.
Represented (legal): Holland & Knight LLP.
TV Stations:
Minnesota: KSAX Alexandria; KSAX-DT Alexandria; KAAL Austin; KAAL-DT Austin; WDIO-DT Duluth; WDIO-TV Duluth; WIRT Hibbing; WIRT-DT Hibbing; KSTC-DT Minneapolis; KSTC-TV Minneapolis; KRWF Redwood Falls; KRWF-DT Redwood Falls; KSTP-DT St. Paul; KSTP-TV St. Paul.
New Mexico: KOB-DT Albuquerque; KOB-TV Albuquerque; KOBF Farmington; KOBF-DT Farmington; KOBR Roswell; KOBR-DT Roswell; KOBG-TV Silver City.
New York: WNYT Albany; WNYT-DT Albany; WHEC-DT Rochester; WHEC-TV Rochester.
LPTV Stations:
Arizona: K08HQ Chinle; K09XH Ganado; K43GQ Klagetoh; K49ET Many Farms.
Colorado: K46FM Bayfield; K50IV Cortez; K25GE Durango; K40GE Pagosa Springs; K63AN Romeo.
Massachusetts: W38DL Adams, etc.; W28DA Pittsfield, etc..
Minnesota: K28DD Bemidji; K16BQ Brainerd; W61AF Grand Marais; K55BR Grand Portage; K69DA Little Falls; K32FY Park Rapids; K57CN Wabasha; K17FE Wadena; K30FZ Willmar.
New Mexico: K31GJ Alamogordo; K20HA Caballo; K30GM Capitan & Ruidoso; K45GJ Carlsbad; K51CN Carrizozo; K56EH Cebolla; K16EX Clovis; K30GJ Colfax; K28GT Crownpoint; K35GY Cuba; K48HL Datil/Horse Springs; K41FM Deming; K30EK Dulce & Lumberton; K31GC Forrest, etc.; K48GD Gallina; K39EW Gallup; K06CU Grants, etc.; K09LQ Guadalupita; K20GT Indian Village; KAEP-LP Las Cruces; K47GV Las Vegas; K27FN Lordsburg; K36GA Lordsburg; K17FK Montoya & Newkirk; K25FI Mora; K06FT Penasco; K09JK Quemado; K09GR Questa; K26DX Raton; K46GL Red River; K06EM Roy; K36DI Santa Rosa; K09KC Santa Rosa Heights; K10MG Socorro; K06LE Taos; K09KJ Tierra Amarilla, etc.; K06IS Tohatchi; K16DL Zuni Pueblo.
New York: W21CP Gloversville.
Wisconsin: W57AS Spooner.
Other Holdings:
Data service (Conus Communications), Radio, TV Translator.

HUMANITY INTERESTED MEDIA LP
7026 Old Katy Rd
Houston, TX 77024
Phone: 713-864-1999
Ownership: Channel 55 Broadcasting LLC, general partner, 0.1%. equity interest; HIM Inc., limited partner, 99.9%. equity interest; 100% voting stock; C55BLLC & HIMI ownership:; The Channel 55 Production Co. Inc.; TC55PCI ownership:; Lakewood Church; LC ownership:; Joel Osteen, President, 33.3%. votes; Dolores Osteen, V.P., 33.3%. votes; Lisa Comes, V.P., 33.3%. votes.
Represented (legal): Garvey Schubert Barer.
TV Stations:
Texas: KTBU Conroe; KTBU-DT Conroe.

ICA BROADCASTING LLC
700 N. Grant St.
Odessa, TX 79761
Phone: 915-334-8881
Officers:
John Bushman, Chmn.
Terry A. Lee, Pres.
Ed Lasater, Exec. V.P.
John C. Nichols, V.P.
Sherry Wingate, Secy.
Ownership: John Bushman, 70%; Jeff Bushman, 10%; Brad Bushman, 10%; Jason Bushman, 10%.
TV Stations:
Texas: KOSA-DT Odessa; KOSA-TV Odessa.
LPTV Stations:
Texas: K10HH Big Spring.

IGLESIA CHRISTIANA AMOR Y VERDAD INC.
Levitown Station
Box 50615
Toa Baja, PR 00950
Phone: 787-795-8181
TV Stations:
Puerto Rico: WDWL Bayamon; WDWL-DT Bayamon.

INDEPENDENT COMMUNICATIONS INC.
2817 W 11th St
Sioux Falls, SD 57104
Phones: 605-338-0017; 800-568-4340
Fax: 605-338-7173
E-mail: edh@kttw.com
Web site: http://www.kttw.com
Officers:
Charles D. Poppen, Pres.
Richard T. DeVaney, V.P.
Thomas J. Whalen, Secy.-Treas.
Ownership: ElJim Co., 43.4%; RiBob Co., 43.4%; Charles D Poppen, 8.7%; Richard T DeVaney, 1.5%; Jerry Noonan, 1%; E. C Stangland, 1%. Stangland owns KIWA-AM-FM, Sheldon, IA; Thomas J Whalen, 1%; EC ownership:; James W Elmen; Robert C Elmen; RC ownership; James W Elmen; Robert C Elmen.
TV Stations:
South Dakota: KTTM Huron; KTTM-DT Huron; KTTW Sioux Falls; KTTW-DT Sioux Falls.
LPTV Stations:
Minnesota: K22HJ Worthington.
South Dakota: K39CZ Aberdeen; K50DG Brookings; K32DK Watertown.

INTERMEDIA PARTNERS VII LP
405 Lexington Ave
48th Floor
New York, NY 10174
Phone: 212-503-2855
E-mail: mcoleman@intermediaadvisors.com
Ownership: InterMedia Partners LP, Gen. Partner. votes, 7.8% assets; IMPLP ownership:; HK Capital Partners LLC, Gen. Partner. votes, 7.8% assets; HKCPLLC ownership:; Leo Hindery Jr., 50%. votes, 4.3% assets; Peter Kern, 50%. votes, 3.6% assets.
Represented (legal): Willkie Farr & Gallagher LLP.
TV Stations:
Puerto Rico: WNJX-DT Mayaguez; WNJX-TV Mayaguez; WKPV Ponce; WKPV-DT Ponce; WTIN Ponce; WTIN-DT Ponce; WAPA-DT San Juan; WAPA-TV San Juan; WJPX San Juan; WJPX-DT San Juan; WJWN-DT San Sebastian; WJWN-TV San Sebastian; WIRS Yauco; WIRS-DT Yauco.

INTERNATIONAL MEDIA GROUP
1990 S. Bundy Dr.
Suite 850
Los Angeles, CA 90025
Phone: 310-478-1818
Fax: 310-479-8118
Officers:
Ray Beindorf, Chmn. Emeritus
Jon Yasuda, Pres. & Chief Operating Officer
Richard Millet, V.P., Station Mgr.
Tony Cortese, V.P. & Chief Financial Officer
Bill Weity, V.P., Engineering

Branch Office:
New York Sales Office
1180 Avenue of the Americas
New York, NY 10036
Phone: 212-899-5448
Ownership: AMG Intermediate LLC, 69.42%; Ray L. Beindorf, 25.5%; AMGI ownership; Asian Media Investors I LP, 64.28%; Korea Times Los Angeles Inc., 19.99%; AMI ownership; GEI Capital III LLC; KTLAI ownership:; Jae Min Chang, Pres., 50%; Jae Ku Change, 50%; GEIC ownership; Leonard Green, 30.7%; Johnathan Sokoloff, 20.8%; John Danhakl, 18.7%; Peter Nolan, 18.7%; Greg Annick, 8.6%; Jonathan Seiffer, 2.5%.
Represented (legal): Skadden, Arps, Slate, Meagher & Flom LLP.
TV Stations:
California: KSCI Long Beach; KSCI-DT Long Beach.
Hawaii: KIKU Honolulu; KIKU-DT Honolulu.
LPTV Stations:
California: KUAN-LP Poway, etc..

ION MEDIA NETWORKS INC.
601 Clearwater Park Rd.
West Palm Beach, FL 33401-6233
Phone: 561-659-4122
Fax: 561-659-4754
E-mail: pressroom@ionmedia.tv
Web site: http://www.paxson.com
Officers:
Brandon Burgess, Chief Exec. Officer
Adam K. Weinstein, Sr. V.P., Secy. & Chief Legal Officer
Richard Garcia, Sr. V.P. & Chief Financial Officer
David A. Glenn, Pres., Engineering
Steven J. Friedman, Pres., Cable
Stephen P. Appel, Pres., Sales & Marketing
Douglas C. Barker, Pres., Broadcast Distribution & Southern Region
Tammy G. Hedge, V.P., Controller & Chief Accounting Officer

Branch Office:
Sales Offices:
1330 Avenue of the Americas
32nd Floor
New York, New York 10019
Phone: 212-603-8451
Fax: 212-956-0920
Ownership: Lowell (Bud) W. Paxson, 62%; NBC Universal, see listing, 32%.
Represented (legal): Holland & Knight LLP; Dow Lohnes PLLC.
TV Stations:
Alabama: WPXH Gadsden; WPXH-DT Gadsden.
Arizona: KPPX Tolleson; KPPX-DT Tolleson.
California: KSPX Sacramento; KSPX-DT Sacramento; KPXN San Bernardino; KPXN-DT San Bernardino; KKPX San Jose; KKPX-DT San Jose.
Colorado: KPXC-DT Denver; KPXC-TV Denver.
Connecticut: WHPX New London; WHPX-DT New London.
Delaware: WPPX Wilmington; WPPX-DT Wilmington.
Florida: WXPX Bradenton; WXPX-DT Bradenton; WPXP Lake Worth; WPXP-DT Lake Worth; WOPX Melbourne; WOPX-DT Melbourne; WPXM Miami; WPXM-DT Miami.
Georgia: WPXC-DT Brunswick; WPXC-TV Brunswick; WPXA Rome; WPXA-DT Rome.
Hawaii: KPXO-DT Kaneohe.
Illinois: WCPX Chicago; WCPX-DT Chicago.
Indiana: WIPX Bloomington; WIPX-DT Bloomington.
Iowa: KPXR Cedar Rapids; KPXR-DT Cedar Rapids; KFPX Newton.
Kentucky: WUPX-DT Morehead; WUPX-TV Morehead.
Massachusetts: WBPX Boston; WBPX-DT Boston; WDPX Vineyard Haven; WDPX-DT Vineyard Haven.
Michigan: WPXD Ann Arbor; WPXD-DT Ann Arbor; WZPX Battle Creek; WZPX-DT Battle Creek.
Minnesota: KPXM St. Cloud; KPXM-DT St. Cloud.
Missouri: KPXE Kansas City; KPXE-DT Kansas City.
New Hampshire: WPXG Concord; WPXG-DT Concord.
New York: WYPX-DT Amsterdam; WPXJ-TV Batavia; WPXN-DT New York; WPXN-TV New York; WSPX-TV Syracuse.
North Carolina: WGPX Burlington; WGPX-DT Burlington; WFPX Fayetteville; WFPX-DT Fayetteville; WEPX Greenville; WPXU-DT Jacksonville; WPXU-TV Jacksonville; WRPX Rocky Mount; WRPX-DT Rocky Mount.
Ohio: WVPX Akron.
Oklahoma: KOPX Oklahoma City; KOPX-DT Oklahoma City; KTPX Okmulgee, KTPX-DT Okmulgee.
Oregon: KPXG Salem; KPXG-DT Salem.
Pennsylvania: WQPX Scranton; WQPX-DT Scranton.
Rhode Island: WPXQ Block Island; WPXQ-DT Block Island.
Tennessee: WNPX Cookeville; WNPX-DT Cookeville; WPXK Jellico; WPXK-DT Jellico.
Texas: KPXD Arlington; KPXD-DT Arlington; KPXB Conroe; KPXB-DT Conroe; KPXL Uvalde.
Utah: KUPX Provo; KUPX-DT Provo.
Virginia: WPXW Manassas; WPXW-DT Manassas; WPXV Norfolk; WPXV-DT Norfolk; WPXR Roanoke; WPXR-DT Roanoke.
Washington: KWPX Bellevue; KWPX-DT Bellevue; KGPX Spokane.
West Virginia: WLPX-DT Charleston; WLPX-TV Charleston; WWPX Martinsburg; WWPX-DT Martinsburg.
Wisconsin: WTPX-DT Antigo; WPXE Kenosha; WPXE-DT Kenosha.
LPTV Stations:
Colorado: KPXH-LP Fort Collins.
Florida: WPXB-LP Daytona Beach; WPXJ-LP Jacksonville.
Indiana: WIPX-LP Indianapolis.
Massachusetts: W40BO Boston; WMPX-LP Dennis.
Michigan: W48AV Detroit.
New York: WPXU-LP Amityville.
Oregon: KPXG-LP Portland.
Tennessee: WNPX-LP Nashville.
Texas: KBPX-LP Houston.

JACKSON TELEVISION LLC
200 Clarendon St.
51st Floor
Boston, MA 02116
Phone: 617-262-7770
Ownership: Atla Communications VIII LP, 93.2%; ACVIIILP ownership:; Alta Communications VIII Managers LLC, Gen Partner. votes, 1% assets; ACVIIIMLLC ownership:; Timothy L. Dibble, Managing Member, 50%. votes, 20% assets; Brian W. McNeill, Managing Member, 50%. votes, 20% assets; William P. Egan, 7.5%. votes; Robert Emmert, 6.25%. votes; B. Lane MacDonald, 6.25%. votes; Philip L. Thompson, 6.25%. votes; Eileen McCarthy, 5%. votes; Patrick D. Brubaker, 1.25%. votes.
Represented (legal): Pillsbury Winthrop Shaw Pittman LLP.
TV Stations:
Mississippi: WDBD Jackson; WDBD-DT Jackson.
LPTV Stations:
Mississippi: WXMS-LP Natchez.

JB BROADCASTING INC.
2100 N. Palm Canyon Dr.
Suite B-103
Palm Springs, CA 92262
Phone: 760-327-0939
Officer:
James L. Primm, Pres.
Ownership: James L Primm, 50%; Charles Meeker, 50%.
TV Stations:
Texas: KWWT Odessa.
LPTV Stations:
California: K23ED Paso Robles.

DOUGLAS JOHNSON
8440 Westpark
Houston, TX 77063
Phone: 713-974-5151
Fax: 713-975-6397
Represented (legal): Smithwick & Belendiuk PC.
TV Stations:
Texas: KNWS-DT Katy; KNWS-TV Katy; KLDT-DT Lake Dallas.

JOURNAL COMMUNICATIONS INC.
333 W. State St.
Milwaukee, WI 53203
Phone: 414-332-9611
Fax: 414-967-5400
E-mail: dkiel@journalbroadcastgroup.com
Officers:
Steven J. Smith, Chmn. & Chief Exec. Officer
Douglas G. Kiel, Pres.
Paul M. Bonaiuto, Exec. V.P. & Chief Financial Officer
Mary Hill Leahy, Sr. V.P. & Gen. Counsel
Keith K. Spore, Sr. V.P.
Anne M. Bauer, V.P. & Controller
James J. Ditter, V.P.
Robert M. Dye, V.P., Employee Investor Relations
Ownership: Publicly held..
Represented (legal): Hogan & Hartson LLP.
TV Stations:
Arizona: KGUN Tucson; KGUN-DT Tucson.
California: KMIR-DT Palm Springs; KMIR-TV Palm Springs.
Florida: WFTX Cape Coral; WFTX-DT Cape Coral.
Idaho: KIVI Nampa; KIVI-DT Nampa.
Michigan: WSYM-DT Lansing; WSYM-TV Lansing.
Nebraska: KMTV Omaha; KMTV-DT Omaha.
Nevada: KTNV Las Vegas; KTNV-DT Las Vegas.
Wisconsin: WGBA Green Bay; WGBA-DT Green Bay; WTMJ-DT Milwaukee; WTMJ-TV Milwaukee.
LPTV Stations:
Arizona: K02BW Casas Adobes; K16EO Oro Valley & Tucson.
Idaho: K27DX McCall; KSAW-LP Twin Falls.
Michigan: W31BK Menominee.
Nevada: K59EX Laughlin.
Wisconsin: W22BW Sturgeon Bay.
Newspapers:
Wisconsin: Milwaukee Journal & Sentinel
Other Holdings:
Radio.

JOVON BROADCASTING CORP.
18600 Oak Park Ave.
Tinley Park, IL 60477
Phone: 708-633-0001
Officers:
Joseph A. Stroud, Pres.
Reginald Jones, Chief Operating Officer
Yvonne M. Stroud, Secy.-Treas.
Ownership: Joseph A Stroud, 99%; Yvonne M Stroud, 1%.
Represented (legal): Hogan & Hartson LLP.
TV Stations:
Indiana: WJYS Hammond; WJYS-DT Hammond.

JW BROADCASTING LLC
11109 N Pusch Ridge Vistas Dr
Tucson, AZ 85737-7311
Phone: 520-544-6186
Ownership: Alta/JW Broadcasting Investor Corp., 52.38%; DJ Broadcasting LLC, 47.62%; AJWBIC ownership:; Timothy L. Dibble, 20.9385%; Brian W. McNeill, 20.9385%; Robert Emmert, 10.7415%; B. Lane McDonald, 10.7415%; William P. Egan, 7.5735%; Philip L. Thompson, 7.5735%; Patrick D. Brubaker, 6.3855%; Andrew T. Mulderry, 5.94%; Eileen McCarthy, 4.9995%; DJBLLC ownership:; James W. Wood, 50%. votes, 48% assets; David Joseph, 50%. votes, 7% assets.
Represented (legal): Wiley Rein.
TV Stations:
Missouri: KMIZ Columbia; KMIZ-DT Columbia.
LPTV Stations:
Missouri: K02NQ Columbia; KZOU-LP Columbia; K38II Jefferson City.

KAZT LLC
4343 E. Camelback Rd.
Suite 400
Phoenix, AZ 85018
Phone: 602-957-1650
Fax: 602-224-2284
E-mail: rbergamo@kaz.tv
Ownership: Londen Insurance Group Inc., 99%; Ron Bergamo, 1%; LIG ownership:; Jack Londen, 96.52%; Thomas Londen, 3.48%.
Represented (legal): Pillsbury Winthrop Shaw Pittman LLP.
TV Stations:
Arizona: KAZT-DT Phoenix; KAZT-TV Phoenix.
LPTV Stations:
Arizona: K43CO Casa Grande; K30DT Flagstaff; K20ID Kingman; K17DA Lake Havasu City; K57HX Mesa; K55EH Phoenix; KAZT-CA Phoenix; K23BY Scottsdale; K29DK Williams; K19CX Yuma.

KHQ INC.
Box 600
Spokane, WA 99210
Phone: 509-448-6000
Fax: 509-448-4694
E-mail: q6news@khq.com
Officers:
Betsy Cowles, Chmn.
Lon C. Lee, Pres.
Steve Rector, Treas.
Ownership: James P Cowles; William S Cowles, Co-Trustees.
Represented (legal): Skadden, Arps, Slate, Meagher & Flom LLP.
TV Stations:
Washington: KNDU Richland; KNDU-DT Richland; KHQ-DT Spokane; KHQ-TV Spokane; KNDO Yakima; KNDO-DT Yakima.
LPTV Stations:
Idaho: K18DT Coeur d'Alene; K35BW Lewiston; K48DX Sandpoint.
Newspapers:
Washington: Spokesman Review; Spokane Journal of Business

KM COMMUNICATIONS INC.
3654 W. Jarvis Ave.
Skokie, IL 60076
Phone: 847-674-0864
Fax: 847-674-9188
E-mail: kevinbae@kmcommunications.com
Officers:
Myoung Hwa Bae, Pres. & Treas.
Kevin Joel Bae, Secy.
Ownership: Myoung Hwa Bae. see Pocatello Channel 15 LLC.
Represented (legal): Irwin, Campbell & Tannenwald PC.
TV Stations:
Arizona: KCFG Flagstaff; KCFG-DT Flagstaff.
Arkansas: KEJB El Dorado.
Iowa: KWKB Iowa City; KWKB-DT Iowa City.
LPTV Stations:
Arizona: KWKM-LP Concho; KWSJ-LP Concho; KNLO-LP Holbrook.
California: KRDN-LP Redding.
Georgia: WSKC-CA Atlanta; WWPD-LP Douglas; WPDW-LP Pearson; WPNG-LP Pearson.
Guam: KTKB-LP Tamuning.
Hawaii: KHIK-LP Kailua-Kona.
Illinois: WRDH-LP Ashton; WCRD-LP Carthage; WBKM-LP Chana; WOCH-CA Chicago; WOCK-CA Chicago; WMKB-LP Rochelle.
Indiana: WHFE-LP Sullivan; WIIB-LP Sullivan; WKMF-LP Sullivan; WVGO-LP Sullivan.
Louisiana: W44CE Vidalia.
Texas: KTXF-LP Abilene; KPPY-LP Beaumont; KCCG-LP Corpus Christi; KETK-LP Lufkin; KSVH-LP Victoria.
Wisconsin: WMKE-CA Milwaukee.

KNOXVILLE CHANNEL 7 LLC
6215 Kingston Pike
Suite A
Knoxville, TN 37919 - 4044
Phone: 865-584-9094
Fax: 865-584-9098
E-mail: jde@sccradio.com
Web site: http://www.wmaktv.com
Officer:
John David Engelbrecht, Chmn.
Ownership: South Central Communications Corp..
Represented (legal): Fletcher, Heald & Hildreth PLC.
TV Stations:
Tennessee: WMAK-DT Knoxville.

PAUL H. KOPLIN
1207 Oak St.
Santa Monica, CA 90405
Phone: 323-965-5400

TV Stations:
Illinois: WAOE Peoria.

KQDS ACQUISITION CORP.
PO Box 9115
Fargo, ND 58106
Phone: 701-277-1515
Fax: 701-277-1830
Officer:
Ro D. Grignon, Pres.
Ownership: Ro D Grignon, 15%; Curtis Squire, 85%. Grignon & Squire also own Red River Broadcast Corp., see listing.
Represented (legal): Pillsbury Winthrop Shaw Pittman LLP.
TV Stations:
Minnesota: KQDS-OT Duluth; KQDS-TV Duluth.
LPTV Stations:
Michigan: W32CV Ironwood.
Minnesota: K39GG Aitkin; K29EB Grand Rapids; K15GT Hibbing; K45JD International Falls; K47IR Virginia.
Wisconsin: W45CI Ashland; K31GH Hayward.
Other Holdings:
Radio.

KTBS INC.
312 E. Kings Hwy.
Shreveport, LA 71104
Phone: 318-861-5800
Fax: 318-862-9430
Officers:
Edwin W. Wray, Pres. & Gen. Mgr.
Helen H. Wray, V.P.
George D. Wray, V.P.
Lois Wray Rowe, V.P. & Secy.-Treas.
Sherri McCallie, Chief Financial Officer
Ownership: Florence Wray, 37.5%; Helen H Wray, 26.4%; George D Wray Jr., 26.38%; Evelyn Wray Smith, 4.16%; Lois Wray Rowe, 2.77%; Edwin N Wray Jr., 2.77%.
Represented (legal): Fletcher, Heald & Hildreth PLC.
TV Stations:
Louisiana: KTBS-DT Shreveport; KTBS-TV Shreveport.

KTVU PARTNERSHIP
6205 Peachtree Dunwoody Rd.
Atlanta, GA 30328
Phone: 678-645-0000
E-mail: general.manager@ktvu.com
Officer:
Andrew A. Merdek, Secy.
Ownership: KTVU Inc., 55%; Anthony Family Partnership, 22.5%; ACC Family Partnership LP, 22.5%; KTVUI ownership:; Cox Broadcasting Inc.; AFC ownership:; Kennedy Children's Trust, James C. Kennedy & R. Dale Hughes, Trustees, 39.19%; Parry-Okeden Children's Trust, Blair K. Parry-Okeden & R. Dale Hughes, Trustees, 26.13%; Blair D. Parry-Okeden Trust, James C. Kennedy & R. Dale Hughes, Trustees, 14.84%; KTVU-JCK Inc., 14.84%; KTVU-BCA Inc., 5%; ACCFPLP ownership:; KTVU-ACC Inc., Gen. Partner, 5%; CBI ownership:; Dayton Cox Trust-A, Barbara Cox Anthony, Anne Cox Chambers & Richard L. Braunstein, Trustees, 41.1%; Anne Cox Chambers Atlanta Trust, Barbara Cox Anthony, Trustee, 28.95%; Barbara Cox Anthony Atlanta Trust, Anne Cox Chambers, Trustee, 28.95%; KTVUACCI ownership:; Anne Cox Chambers; KTVUBCAI ownership:; Barbara Cox Anthony; KTVUJCKI ownership:; James C. Kennedy.
Represented (legal): Dow Lohnes PLLC.
TV Stations:
California: KTVU Oakland; KTVU-DT Oakland; KICU-DT San Jose; KICU-TV San Jose.
Nevada: KRXI-DT Reno; KRXI-TV Reno.
Texas: KFOX-DT El Paso; KFOX-TV El Paso.
LPTV Stations:
Nevada: K22FH Hawthorne; K33IB Silver Springs; K17HB Winnemucca.

LARA KUNKLER
11910 Rosemount Dr.
Fort Myers, FL 33913-8377
Phone: 941-939-6236
TV Stations:
Florida: WZVN-DT Naples; WZVN-TV Naples.

LA CADENA DEL MILAGRO INC.
Box 949
Camuy, PR 00627-0949
Phone: 787-262-5400
E-mail: frank@yiyeavila.org
Ownership: Jose J. Avila, Pres., 33.3%; Frank R. Martinez, Secy., 33.3%; Marcos A. Plaud, Treas., 33.3%.
Represented (legal): Fletcher, Heald & Hildreth PLC.
TV Stations:
Puerto Rico: WVSN Humacao; WVSN-DT Humacao.

LAKE SUPERIOR COMMUNITY BROADCASTING CORP.
1390 Bagley St.
Alpena, MI 49707
Phones: 989-356-3434; 906-225-5700
Fax: 989-356-4188; 906-225-5998
E-mail: wbkbtv@speednetllc.com
Officer:
Stephen A. Marks, Pres.
Ownership: Stephen A. Marks.
TV Stations:
Michigan: WBKP Calumet; WBUP Ishpeming.

LAMBERT BROADCASTING OF TENNESSEE
9333 Wilshire Blvd.
Beverly Hills, CA 90210-5404
Phone: 310-551-1900
Ownership: Michael Lambert, see listing, 79%; J.P. Hannan, 14%; Robert Finklestein, 7%.
Represented (legal): Dow Lohnes PLLC.
TV Stations:
Tennessee: WNAB Nashville; WNAB-DT Nashville.

MICHAEL LAMBERT
100 N. Crescent Dr.
Suite 200
Beverly Hills, CA 90210
Phone: 310-385-4200
Represented (legal): Covington & Burling.
TV Stations:
Vermont: WVNY Burlington; WVNY-DT Burlington.
LPTV Stations:
New York: W55AI Lake Placid; W66AJ Lyon Mountain, etc.; W60AF Malone.
Vermont: W63AD Rutland.
Other Holdings:
TV Stations: Lambert Broadcasting of Tennessee, see listing..

LANDMARK COMMUNICATIONS INC.
150 W. Brambleton Ave.
Norfolk, VA 23510
Phones: 757-446-2010; 800-446-2004
Fax: 757-446-2489
E-mail: dshelton@newschannel5.com
Web site: www.landmarkcom.com
Officers:
Frank Batten Sr., Chmn. of Exec. Committee
Frank Batten Jr., Chmn. & Chief Exec. Officer
Richard F. Barry III, Vice Chmn.
Decker Anstrom, Pres. & Chief Operating Officer
Debora Wilson, Pres., The Weather Channel
R. Bruce Bradley, Exec. V.P. & Pres., Landmark Publishing Group
Guy Friddell III, Exec. V.P., Corp. Secy. & Counsel
Charlie W. Hill, Exec. V.P., Human Resources
Lemuel E. Lewis, Exec. V.P. & Chief Financial Officer
Colleen R. Pittman, V.P., Finance
Michael Alston, V.P., Corp. Development & New Ventures
Ownership: Frank Batten Jr. Trust, Frank Batten Jr, Trustee, 36.27%. votes; Fay M. Slover Trust, Bank of America N.A. & Frank Batten, Trustees, 35.10%. votes, 24.37 % assets; Frank Batten 1986 Family Trust, Frank Batten Jr., Trustee, 18.25%. votes; William S. Glennan Trust, J. Allen Tyler, Trustee, 8.42%. votes; 6.52 assets; Frank Batten Trust, Frank Batten, Trustee, 18.47%. assets; Dorothy Batten Rolph Revocable Trust, 5.59%. assets.
Represented (legal): Wiley Rein.
TV Stations:
Nevada: KLAS-DT Las Vegas; KLAS-TV Las Vegas.
Tennessee: WTVF Nashville; WTVF-DT Nashville.
Newspapers:
Florida: Citrus County Chronicle (Crystal River)
Kentucky: The News-Enterprise (Elizabethtown)
Maryland: The Capital (Annapolis); Carroll County Times (Westminster)
New Mexico: Los Alamos Monitor (Los Alamos); Las Vegas Optic (Las Vegas)
North Carolina: News & Record (Greensboro)
Virginia: The Virginian-Pilot (Norfolk); The Roanoke Times (Roanoke)
Other Holdings:
Career Schools: Landmark Education Serivces Inc.
Data Network Service: Continental Broadband Inc.
Databases: Alliant Cooperative Data Solutions LLC
Franchise Broker Service: FranchiseBuyer
Franchise Coordinator: Franchise Solutions
Franchise Referrals: FranchiseOpportunities.com
On-Demand Video: TotalVid Inc.
On-Line Auction Service: Naxcom.com
On-Line Marketing Services: Q Interactive
Program Source: The Weather Channel Networks
Publishing: Washingtonian Magazine; Trader Publishing Co..

H. CHASE LENFEST
1332 Enterprise Dr.
West Chester, PA 19380
Phone: 610-719-4708
TV Stations:
New Jersey: WMCN-DT Atlantic City.

LESEA BROADCASTING CORP.
61300 S. Ironwood Rd.
South Bend, IN 46614
Phone: 574-291-8200
Fax: 574-291-9043
Officers:
Peter Sumrall, Pres.
Stephen Sumrall, Secy.
David Sumrall, Treas.
Ownership: David Sumrall; Peter Sumrall; Stephen Sumrall, each, 33.33%.
Represented (legal): Hardy, Carey, Chautin & Balkin LLP.
TV Stations:
Colorado: KWHD Castle Rock; KWHD-DT Castle Rock.
Hawaii: KWHH Hilo; KWHH-DT Hilo; KWHE Honolulu; KWHE-DT Honolulu; KWHM Wailuku; KWHM-DT Wailuku.
Indiana: WHMB-DT Indianapolis; WHMB-TV Indianapolis; WHME-DT South Bend; WHME-TV South Bend.
Louisiana: WHNO New Orleans; WHNO-DT New Orleans.
Oklahoma: KWHB Tulsa; KWHB-DT Tulsa.
LPTV Stations:
Colorado: KWHS-LP Colorado Springs.
Indiana: WHCH-LP Chesterton; WHNW-LP Gary; WHVI-LP Valparaiso.
Other Holdings:
Broadcast Holdings: Radio, Shortwave operations, TV Translators.

LIBERMAN BROADCASTING INC.
1845 Empire Ave.
Burbank, CA 91504
Phone: 818-563-5722
E-mail: LBIinfo@lbimedia.com
Officers:
Jose Liberman, Pres.
Lenard Liberman, Exec. V.P., Secy. & Chief Financial Officer
William Keenan, Chief Financial Officer
Ownership: Lenard D. Liberman, 66.17%; The Liberman Trust, Jose Liberman Trustee, 33.83%.
Represented (legal): Wiley Rein.
TV Stations:
California: KRCA Riverside; KRCA-DT Riverside.
Texas: KMPX Decatur; KMPX-DT Decatur; KZJL Houston; KZJL-DT Houston.
LPTV Stations:
California: KSDX-LP San Diego.
Other Holdings:
Radio.

LIBERTY MEDIA CORP.
1200 Liberty Blvd
Englewood, CO 80112
Phone: 720-875-5440
Officers:
John C. Malone, Chmn.
Gregory B. Maffei, Pres. & Chief Exec. Officer
David J. A. Flowers, Sr. V.P. & Treas.
Albert E. Rosenthaler, Sr. V.P.
Christopher W. Shean, Sr. V.P. & Controller
Charles Y. Tanabe, Exec. V.P., Gen. Counsel & Secy.
Ownership: John C. Malone, 29.2%. votes, 3.4% assets.
Represented (legal): Nelson Mullins Riley & Scarborough LLP.
TV Stations:
Michigan: WJMN-DT Escanaba; WJMN-TV Escanaba.
Wisconsin: WFRV-DT Green Bay; WFRV-TV Green Bay.
Other Holdings:
Cable Program Sources: Has interest in QVC, Starz Entertainemnt and News Corp..

LILLY BROADCASTING HOLDINGS LLC
2 Eastleigh Lane
Natick, MA 01760
Phone: 508-545-1995
Officers:
Brian Lilly, V.P.
Jason Arnold, Business Mgr.
Ownership: Kevin T Lilly, 41.5%; Nicholas B White, 41.5%; Brian M Lilly, 15%; Jason H Arnold, 2%.
TV Stations:
New York: WENY-TV Elmira.
Other Holdings:
Radio, TV Translator.

KEVIN T. LILLY
2 Eastleigh Lane
Natick, MA 01760
Phone: 508-545-1995
Represented (legal): Latham & Watkins.
TV Stations:
Pennsylvania: WSEE-DT Erie; WSEE-TV Erie.

LINCOLN BROADCASTING CO.
100 Valley Dr.
Brisbane, CA 94005
Phone: 415-468-2626
Fax: 415-467-7559
Officers:
Lillian L. Howell, Chmn.
Lincoln C. Howell, Pres. & Chief Exec. Officer
Karen Huynh, Chief Financial Officer
Ownership: Lincoln Television Inc., Gen. Partner; Lillian Lincoln; Lincoln Howell, Ltd. Partners.
Represented (legal): DLA Piper International.
TV Stations:
California: KTSF San Francisco; KTSF-DT San Francisco.

LINCOLN NATIONAL CORP.
1500 Market St.
Suite 3900
Philadelphia, PA 19102-2112
Phone: 215-448-1400
Officers:
Jon A. Boscia, Chmn. & Chief Exec. Officer
Frederick John Crawford, Sr. V.P. & Chief Financial Offier
Jason Samuel Glazier, Sr. V.P., Chief Technical & E-Commerce Officer
Dennis L. Schoff, Sr. V.P. & Gen. Counsel
Barbara Steury Kowalczyk, Sr. V.P., Corp. Planning & Development
Elizabeth L. Reeves, Sr. V.P., Human Resources
Ownership: Publicly held..
Represented (legal): LeBoeuf, Lamb, Greene & MacRae LLP.
TV Stations:
North Carolina: WBTV Charlotte; WBTV-DT Charlotte.
South Carolina: WCSC-DT Charleston; WCSC-TV Charleston.
Virginia: WWBT Richmond; WWBT-DT Richmond.

LINGARD BROADCASTING CORP.
Box 1732
Tupelo, MS 38802-1732
Phone: 706-369-8180
Officers:
John R. Lingard, Pres.
Dale A. Lingard, Secy.-Treas.
Ownership: John R Lingard.
TV Stations:
Mississippi: WLOV-DT West Point; WLOV-TV West Point.

LIN TV CORP.
4 Richmond Square
Suite 200
Providence, RI 02906
Phone: 401-454-2880
Fax: 401-454-2817
E-mail: edward.munson@lintv.com
Web site: http://www.lintv.com
Officers:
Vincent L. Sandusky, Chief Exec. Officer & Pres.
Bart Catalane, Sr. V.P. & Chief Financial Officer
Gregory Schmidt, Exec. V.P.-Digital Media
Scott Blumenthal, Exec. V.P.-TV
William Cunningham, V.P. & Controller
Peter E. Maloney, V.P., Benefits & Special Projects
Edward Munson, V.P., Station Sales
Denise M. Parent, V.P. & Gen. Counsel
Robb Richter, V.P.-Internet

Branch Office:
Washington DC
11 Dupont Circle
Suite 365
Washington, DC 20036
Phone: 202-462-6065
Fax: 202-462-8285
Ownership: Hicks, Muse, Tate & Furst, 70%. voting rights; Publicly held, 30%. voting rights.
Represented (legal): Covington & Burling.
TV Stations:
Alabama: WBPG Gulf Shores; WALA-DT Mobile; WALA-TV Mobile.
Colorado: KREZ-DT Durango; KREZ-TV Durango.
Connecticut: WCTX New Haven; WCTX-DT New Haven; WTNH-DT New Haven; WTNH New London.
Illinois: WAND Decatur; WAND-DT Decatur.
Indiana: WANE-DT Fort Wayne; WANE-TV Fort Wayne; WISH-DT Indianapolis; WISH-TV Indianapolis; WLFI-DT Lafayette; WLFI-TV Lafayette; WNDY-DT Marion; WNDY-TV Marion; WTHI-DT Terre Haute; WTHI-TV Terre Haute.
Massachusetts: WWLP Springfield; WWLP-DT Springfield.
Michigan: WOTV Battle Creek; WOTV-DT Battle Creek; WOOD-DT Grand Rapids; WOOD-TV Grand Rapids.
New Mexico: KRQE Albuquerque; KRQE-DT Albuquerque; KBIM-DT Roswell; KBIM-TV Roswell; KASA-DT Santa Fe; KASA-TV Santa Fe.
New York: WIVB-DT Buffalo; WIVB-TV Buffalo; WNLO Buffalo; WNLO-DT Buffalo.
Ohio: WWHO Chillicothe; WWHO-DT Chillicothe; WDTN Dayton; WDTN-DT Dayton; WUPW Toledo; WUPW-DT Toledo.
Rhode Island: WPRI-DT Providence; WPRI-TV Providence.
Texas: KXAN-DT Austin; KXAN-TV Austin; KXAM-DT Llano; KXAM-TV Llano.
Virginia: WAVY-DT Portsmouth; WAVY-TV Portsmouth; WVBT Virginia Beach; WVBT-DT Virginia Beach.
Wisconsin: WLUK-DT Green Bay; WLUK-TV Green Bay.
LPTV Stations:
Arizona: K13VW Chinle Many Farms; K30GL Many Farms; K66BH Navajo Compressor Station.
Colorado: K50FS Bayfield; K42DI Bayfield & Ignacio; K06JF Cortez; K39AH Durango; K31FV Durango/Hermosa; K02IL Pagosa Springs; K04NS Pagosa Springs; K31FS Pagosa Springs; K43GT Pagosa Springs; K48HA Pagosa Springs; K66AV Sunetha & Nutria.
Connecticut: WFXQ-CA Hartford.
Illinois: W31BX Danville.
Indiana: WIIH-CA Indianapolis.
Michigan: WOBC-CA Battle Creek; W40AN Escanaba; WOGC-CA Grand Rapids; WOLP-CA Grand Rapids; WXSP-CA Grand Rapids; WOHO-CA Holland; WOKZ-CA Kalamazoo; WOMS-CA Muskegon.
New Mexico: K27HP Alamogordo; K49FX Alamogordo; K65CG Alamogordo; K34FU Arrey & Derry; K46FE Artesia; K08FR Aztec; K44GC Aztec; K08LA Black Lake; K11JO Bloomfield, etc.; K31DR Caballo; K33GD Capitan & Ruidoso; K47FX Carlsbad; K11OD Carrizozo, etc.; K48GY Carrizozo, etc.; K40HC Chama; K44DD Chama; K49BY Clovis; K69AE Colfax; K47DI Coyote Canyon; K44GD Crownpoint; K35HB Deming; K43FU Deming; K40GC Dora; K22GE Dulce; K26EP Dulce & Lumberton; K38EC Eagles Nest; K39EJ Espanola; K21AX Farmington; K83AT Farmington, etc.; K67CE Gallina; K18HF Gallup; K48GK Gallup; K46FI Grants; K09EP Grants, etc.; K11NV Guadalupita; K18DY Hillsboro; K27GL Hobbs; K50GM Hobbs; K25HJ Hornsby Ranch, etc.; K20GQ Las Vegas; K43FI Las Vegas; K14LO Lordsburg; K29DP Lordsburg; K31HQ Lordsburg; K40HJ Lordsburg; K13OY Mescalero; K22EU Montoya; K06HX Mora; K22EW Mora; K13OX Mud Canyon; K14KO Portales; K06KP Quemado; K40DI Raton; K43GW Raton, etc.; K08ES Red River; K15FT Roswell; K16BZ Ruidoso; K34GL Santa Rosa; K38HR Santa Rosa; K45CU Shiprock; K25DI Silver City; K45EC Silver City; K44HJ Socorro; K12OG Taos; K21FD Taos; K28HM Thoreau; K41FK Tohatchi; K25HV Truth or Consequences; K27BN Truth or Consequences; K44CJ Tucumcari; K48EH Tucumcari; K06BN Wagon Mound; K39FY Zuni.
Texas: KBVO-CA Austin; KHPB-CA Bastrop; KHPF-CA Fredericksburg; KHPX-CA Georgetown; KHPG-CA Giddings; KHPL-CA La Grange; KHPZ-CA Round Rock; KHPM-CA San Marcos.
Virginia: WITD-CA Chesapeake; WPMC-CA Mappsville; WKTD-CA Portsmouth; WBTD-LP Suffolk; WCTX-CA Virginia Beach; WNLO-CA Virginia Beach.
Other Holdings:
Broadcast holdings: Station Venture Holdings LLC, 20.4% equity interest, limited partner of Station Venture Operations LP, see listing.; Banks Broadcasting, see listing, 50% equity interest.

LIVING FAITH MINISTRIES INC.
Box 151
Vansant, VA 24656
Phone: 276-676-3806
Officers:
Michael David Smith, Pres. & Chief Exec. Officer
Lisa Smith, Exec. V.P.
Sue Howington, Secy.
Ownership: Living Faith Broadcasting Inc.; LFBI ownership:; Sue Howington; W. A. Johnson; Joe Macione; Denise McGeorge; James Smith; Lisa Smith; Michael David Smith, Board Members.
Represented (legal): PennStuart.
TV Stations:
Kentucky: WAGV Harlan; WAGV-DT Harlan.
Virginia: WLFG-DT Grundy.
West Virginia: WLFB Bluefield; WLFB-DT Bluefield.

LOCAL TV LLC
201 Main St
Ste 1620
Fort Worth, TX 76102
Phone: 817-390-8503
E-mail: klatek@dowlohnes.com
Officers:
Benjamin L. Hornel, Pres. & Chief Exec. Officer
Robert L. Lawrence, Chief Operating Officer
Kevin G. Levy, V.P.
Ownership: Oak Hill Capital Partners II LP, 64.87%; Local TV B-Corp. A Inc., 23.29%; Local TV B-Corp. B Inc., 8.97%; Oak Hill Capital Management Partners II LP, 1.7%; OHCPIILP & OHCMPIILP ownerhship:; OHCP GenPar II LP, Gen. Partner; OHCPGPIILP ownership:; OHCP MGP II LP, Gen. Partner; OHCPMGPIILP ownership:; J. Taylor Crandall, Mgr.; John Fant, Mgr.; Steven B. Gruber, Member; Greg Kent, Mgr.; Kevin G. Levy, Mgr.; Denis J. Nayden, Mgr.; Ray L. Pinson, Mgr.; Mark A. Wolfson, Mgr., 12.5%. each; LTVB-CAI & LTBV-CBI ownership:; Kevin G. Levy, Dir.. votes.
Represented (legal): Dow Lohnes PLLC.
TV Stations:
Alabama: WHNT-DT Huntsville; WHNT-TV Huntsville.
Arkansas: KFSM-DT Fort Smith; KFSM-TV Fort Smith.
Illinois: WQAD-DT Moline; WQAD-TV Moline.
Iowa: WHO-DT Des Moines; WHO-TV Des Moines.
Oklahoma: KAUT-DT Oklahoma City; KAUT-TV Oklahoma City; KFOR-DT Oklahoma City; KFOR-TV Oklahoma City.
Pennsylvania: WNEP-DT Scranton; WNEP-TV Scranton.
Tennessee: WREG-DT Memphis; WREG-TV Memphis.
Virginia: WTKR Norfolk; WTKR-DT Norfolk.
LPTV Stations:
Arkansas: K67EO Bentonville; K62DQ Fayetteville.
Missouri: K62DA Malden.
Oklahoma: K56FK Alva & Cherokee; K58EM Alva & Cherokee; K60ER Cherokee & Alva; K62EH Cherokee & Alva; K64EA Cherokee & Alva; K16DX Gage; K20BR Gage, etc.; K18BV May, etc.; K22BR May, etc.; K61CW Mooreland, etc.; K49DO Seiling; K51EB Seiling; K53CI Seiling; K55EZ Seiling; K57EA Seiling; K59EE Woodward; K63CF Woodward, etc.; K65CO Woodward, etc.; K67CW Woodward, etc.; K69DH Woodward, etc..
Pennsylvania: W07DC Allentown-Bethlehem; W14CO Clarks Summit, etc.; W26CV Mansfield; W61AG Pottsville, etc.; W40BS Renova; W36BE State College; W39BE State College; W66AL Stroudsburg; W10CP Towanda; W69CE Towanda; W20AD Williamsport.

LOCKWOOD BROADCASTING INC.
c/o Brooks, Pierce, McLendon, Humphrey & Leonard LLP
PO Box 1800
Raleigh, NC 27602
Phone: 919-639-0300
E-mail: mprak@brookspierce.com
Officers:
James L. Lockwood Jr., Chief Exec. Officer & Treas.
Dave A. Hanna, Pres.
Pamela B. Lawson, V.P. & Secy.
Ownership: James L. Lockwood Jr., see listing, 66.41%; James A. Stern, 16.31%.
Represented (legal): Brooks, Pierce, McLendon, Humphrey & Leonard LLP.
TV Stations:
Oklahoma: KTEN Ada; KTEN-DT Ada.

JAMES L. LOCKWOOD JR.
Box 1800
Raleigh, NC 27602
Phone: 919-839-0300
Represented (legal): Brooks, Pierce, McLendon, Humphrey & Leonard LLP.
TV Stations:
Alabama: WHDF Florence; WHDF-DT Florence.
Other Holdings:
TV Stations: Lockwood Broadcasting Inc. & Mountian TV LLC, see listings..

LONG COMMUNICATIONS LLC
526 Main Ave. SE
Hickory, NC 28601
Phone: 828-322-5115
Fax: 828-322-8256
Officers:
Thomas E. Long, Member & Mgr.
Jeffrey B. Long, Member & Mgr.
Ownership: Thomas E. Long, 49%; Roberta S Long, 41%; Jeffrey B Long, 10%.
Represented (legal): Hardy, Carey, Chautin & Balkin LLP.

TV Stations:
North Carolina: WHKY-DT Hickory; WHKY-TV Hickory.
Other Holdings:
Radio.

LOUISIANA CHRISTIAN BROADCASTING INC.
701 Parkwood Dr.
West Monroe, LA 71201
Phone: 318-322-1399
Fax: 318-323-3783
Ownership: Lamb Broadcasting Inc.; LBI ownership:; Joel Dyke; Billy Haisty; Gerald Lewis; Mike Reed, Dirs.
Represented (legal): Hardy, Carey, Chautin & Balkin LLP.
TV Stations:
Louisiana: KMCT-DT West Monroe; KMCT-TV West Monroe.
LPTV Stations:
Arkansas: KLMB-LP El Dorado.
Louisiana: K07WE Baton Rouge.
Mississippi: W24CR Natchez.

LOUISIANA TELEVISION BROADCASTING LLC
PO Box 2906
Baton Rouge, LA 70821-2906
Phone: 225-387-2222
Fax: 225-336-2246
Officers:
Richard F. Manship, Pres. & Chief Exec. Officer
David C. Manship, Vice Chmn. & V.P.
Douglas L. Manship Jr., Secy.
Ownership: Dina Manship Planche, 28.04%; Richard F. Manship, 25.89%; David C. Manship, 23.71%; Douglas L. Manship Jr., 22.36. Manships are also principals of Mobile Video Tapes Inc., see listing.
Represented (legal): Cohn & Marks LLP.
TV Stations:
Louisiana: WBRZ-DT Baton Rouge; WBRZ-TV Baton Rouge.
LPTV Stations:
Louisiana: KBTR-CA Baton Rouge.
Newspapers:
Louisiana: The Advocate (Baton Rouge)

PAUL LUCCI
200 College Place
Suite 118
Norfolk, VA 23510
Phone: 757-624-9742
Represented (legal): Smithwick & Belendiuk PC.
TV Stations:
Kentucky: WDKA Paducah; WDKA-DT Paducah.

MALIBU BROADCASTING LLC
5670 Wilshire Blvd.
Suite 1300
Los Angeles, CA 90036
Phone: 323-965-5400
Ownership: Thomas J Wilson.
Represented (legal): Wiley Rein.
TV Stations:
Illinois: WAOE Peoria; WAOE-DT Peoria.
LPTV Stations:
Iowa: WBQD-LP Davenport.

MARANATHA BROADCASTING CO.
E. Rock Rd.
Allentown, PA 18103
Phone: 610-797-4530
Officers:
Richard C. Dean, Pres.
Barry Fisher, V.P., Television
David Hinson, V.P., Radio
Mike Kulp, Chief Financial Officer
Ownership: Richard C Dean, 54%; Jennifer Dean, 8%; Rick Allen Dean, 8%; Wendy Shubert, 8%; Rebecca Watrous, 8%; Barry Fisher, 5%; David G Hinson, 5%; Mike Kulp, 4%.
TV Stations:
Pennsylvania: WFMZ-DT Allentown; WFMZ-TV Allentown.
Other Holdings:
Radio.

LARRY D. MARCUS
248 Gay Ave.
Clayton, MD 63105
Phone: 314-727-6670
Fax: 314-727-6680
Represented (legal): Dow Lohnes PLLC.
TV Stations:
Pennsylvania: WWCP-DT Johnstown; WWCP-TV Johnstown.

MARK III MEDIA INC.
2312 Sagewood
Casper, WY 82601
Phone: 307-235-3962
Ownership: Julie Jaffe, Pres., 35%; Jennifer Lechter, 35%; Mark R. Nalbone, Secy.-Treas., 30%.
Represented (legal): Borsari & Associates PLLC.
TV Stations:
Wyoming: KGWC-TV Casper; KGWL-TV Lander; KGWR-TV Rock Springs.
LPTV Stations:
Wyoming: K68DC Clareton; K16AE Gillette.

MARRI BROADCASTING CORP.
659 W. 183rd St.
c/o David P. Lampel
New York, NY 10033-3807
Phone: 212-568-8007
Officers:
Harry E. Figgie III, Pres., Secy. & Asst. Treas.
David P. Lampel, Exec. V.P.
Matthew P. Figgie, V.P., Treas. & Asst. Secy.
Ownership: Harry E Figgie III, 25%; David P Lampel; Mark P Figgie, 25%; Matthew P Figgie, 25%; Nancy F Figgie, 20%; Harry E Figgie Jr., 5%.
TV Stations:
Virgin Islands: WZVI-DT Charlotte Amalie.

MAX MEDIA LLC
900 Laskin Rd.
Virginia Beach, VA 23451
Phone: 757-437-9800
Fax: 757-437-0034
E-mail: debbihaddaway@aol.com
Officers:
Aubrey E. Loving, Chmn. & Chief Exec. Officer
John A. Trinder, Pres. & Chief Operating Officer
Charles A. McFadden, Exec. V.P.
David J. Wilhelm, V.P. & Chief Financial Officer
Ownership: MBG-GG LLC, 36.02%; MBG Quad-C Investors I Inc., 35.48%; Aardvarks Also LLC, 9.98%; Colonnade Max Investors Inc., 8.99%; Quad-C Max Investors Inc., 8.65%; MGLLC ownership:; Kenneth Diekroeger, 33.3%; Alan Nichols, 33.3%; Jesse Rogers, 33.3%; MQIII ownership:; Terrence D. Daniels, Mgr., 30%; Gary A. Binning, 20%; Stephen M. Burns, 20%; Anthony R. Ignaczak, 20%; AALLC ownership:; LaMaSa Airwaves LLC, 21.407%; Bay Shore Enterprises LLC, 19.648%; A. Eugene Loving Jr., Secy., 19.648%; Steamboat SPGS LLC, 19.648%; John A. Trinder, Pres., 16.701%; James C. Trinder, 2.947%; CMII ownership:; Commonwealth Investors II LP, 95.5%; Allen B. Rider III, Chmn. & Pres., 1.28%; James C. Wheat III, V.P., 1.28%; QCMII ownership:; Terrence C. Daniels, Mgr., 40%; Stephen M. Burns, 15%; Edward T. Harvey, 15%; Anthony R. Ignaczak, 15%; Gary A. Binning, 12%.
TV Stations:
Kentucky: WNKY-DT Bowling Green; WNKY-TV Bowling Green.
Michigan: WGTQ Sault Ste. Marie; WGTQ-DT Sault Ste. Marie; WGTU Traverse City; WGTU-DT Traverse City.
Montana: KULR-DT Billings; KULR-TV Billings; KWYB Butte; KWYB-DT Butte; KFBB-DT Great Falls; KFBB-TV Great Falls; KTMF Missoula; KTMF-DT Missoula.
Texas: KYTX Nacogdoches; KYTX-DT Nacogdoches.
LPTV Stations:
Montana: KWYB-LP Bozeman; K24FL Columbus; KHBB-LP Helena; KTMF-LP Kalispell; K43DC Lewistown; K66BR Livingston, etc.; K06FE Miles City.
Other Holdings:
See also listing for Corporate Media Consultants Group LLC..

MCG CAPITAL CORP.
1100 Wilson Blvd
Ste 3000
Arlington, VA 22209
Phone: 703-247-7500
Officers:
Kenneth J. O'Keefe, Chmn.
Steven F. Tunney, Pres. & Chief Exec. Officer
Robert J. Merrick, Exec. V.P. & Chief Investment Officer
Michael R. McDonnell, Exec. V.P., Chief Operating & Financial Officer & Treas.
B. Hagen Seville, Exec. V.P., Business Development
Derek R. Thomas, Exec. V.P., Risk Management & Underwriting
Samuel G. Rubenstein, Exec. V.P., Gen. Counsel & Chief Legal Officer, Chief Compliance Officer & Corp. Secy.
Robert S. Grazioli, Sr. V.P. & Chief Information Officer
John C. Wellons, Sr. V.P., Chief Accounting Officer & Asst. Treas.
Ownership: Publicly held..
Represented (legal): Dow Lohnes PLLC.
TV Stations:
Hawaii: KGMD-TV Hilo; KGMB Honolulu; KGMB-DT Honolulu; KGMV Wailuku.
LPTV Stations:
Hawaii: K69BZ Lihue, etc.; K57BI Waimea.

MCGRAW-HILL BROADCASTING CO. INC.
4600 Air Way
San Diego, CA 92102
Phone: 619-237-6212
Fax: 619-262-8842
E-mail: derek_dalton@10news.com
Officers:
Edward J. Quinn, Pres.
Bruce Stein, V.P., Sales
Mark Limbach, Group Controller
Ownership: The McGraw-Hill Companies. The McGraw-Hill Companies also have interest in financial services; information and media services; educational & professional publishing.
Represented (legal): Holland & Knight LLP.
TV Stations:
California: KERD-DT Bakersfield; KERO-TV Bakersfield; KGTV San Diego; KGTV-DT San Diego.
Colorado: KMGH-DT Denver; KMGH-TV Denver.
Indiana: WRTV Indianapolis; WRTV-DT Indianapolis.
LPTV Stations:
California: KZKC-LP Bakersfield; KZSD-LP San Diego.
Colorado: KZCS-LP Colorado Springs; KZCO-LP Denver; KZFC-LP Windsor.

MEDIA GENERAL INC.
Box 85333
Richmond, VA 23293-0001
Phones: 804-649-6000; 804-649-6103
E-mail: mdooley@wsls.com
Officers:
J. Stewart Bryan III, Chmn.
Marshall N. Morton, Pres. & Chief Exec. Officer
Reid Ashe, Chief Operating Officer
Neal F. Fondren, V.P. & Pres., Interactive Media Div.
H. Graham Woodlief Jr., V.P. & Pres., Publishing Div.
James A. Zimmerman, V.P. & Pres., Broadcast Div.
Lou Anne Nabhan, V.P., Corp. Communications
George L. Mahoney, V.P., Secy. & Gen. Counsel
John A. Schauss, V.P., Finance, Treas. & Chief Financial Officer
Ownership: Publicly held.
TV Stations:
Alabama: WVTM-DT Birmingham; WVTM-TV Birmingham; WKRG-DT Mobile; WKRG-TV Mobile.
Florida: WCWJ Jacksonville; WCWJ-DT Jacksonville; WMBB Panama City; WMBB-DT Panama City; WFLA-DT Tampa; WFLA-TV Tampa.
Georgia: WJBF Augusta; WJBF-DT Augusta; WRBL Columbus; WRBL-DT Columbus; WSAV-DT Savannah; WSAV-TV Savannah; WNEG-TV Toccoa.
Kentucky: WTVQ-DT Lexington; WTVQ-TV Lexington.
Louisiana: KALB-DT Alexandria; KALB-TV Alexandria.
Mississippi: WHLT Hattiesburg; WHLT-DT Hattiesburg; WJTV Jackson; WJTV-DT Jackson.
North Carolina: WYCW Asheville; WYCW-DT Asheville; WNCN Goldsboro; WNCN-DT Goldsboro; WNCT-DT Greenville; WNCT-TV Greenville.
Ohio: WCMH-DT Columbus; WCMH-TV Columbus.
Rhode Island: WJAR Providence; WJAR-DT Providence.
South Carolina: WCBD-DT Charleston; WCBD-TV Charleston; WBTW Florence; WBTW-DT Florence; WSPA-DT Spartanburg; WSPA-TV Spartanburg.
Tennessee: WJHL-DT Johnson City; WJHL-TV Johnson City.
Virginia: WSLS-DT Roanoke; WSLS-TV Roanoke.
LPTV Stations:
North Carolina: W08BP Beaver Dam; W02AG Brevard; W11AN Bryson City, etc.; W02AT Burnsville; W08AD Canton, etc.; W08AT Cherokee, etc.; W09AG Franklin; W08BJ Marion, etc.; W02AH Mars Hill; W08AX Marshall; W10AD Montreat, etc.; W05BI

Morehead City; W08BF Spruce Pine, etc.; W09AF Sylva, etc.; W09AD Waynesville; W09AR Weaverville.
South Carolina: W10AJ Greenville.
Newspapers:
Alabama: Enterprise Ledger; (Opelika) Auburn News; The Dothan Eagle
Colorado: Denver Newspapers Inc. (20%)
Florida: (Brooksville) Hernando Today; (Sebring) Highlands Today; Jackson County Floridian; The Tampa Tribune
North Carolina: Winston-Salem Journal; Hickory Daily Record; The (Eden) Daily News; The (Concord & Kannapolis) Independent Tribune; The (Marion) McDowell News; The (Morganton) News Herald; Statesville Record & Landmark; The Reidsville Review
South Carolina: (Florence) Morning News
Virginia: Bristol Herald Courier; The (Charlottesville) Daily Progress; Culpeper Star-Exponent; Danville Register & Bee; The (Lynchburg) News & Advance; The Manassas Journal Messenger; The Potomac (Woodbridge) News; Richmond Times-Dispatch; The (Waynesboro) News Virginian
Other Holdings:
Data service: TBO.com, timesdispatch.com, JournalNow.com, FlorenceMyrtleBeach.com, Tri-Cities-News.com
Finance service: Media General Financial Services-Richmond
Magazine: Virginia Business Magazine
Printing company: SP Newsprint Co. (33%), Duslin, GA and Newberg, OR.

MEDIA NEWS GROUP INC.
1560 Broadway
Suite 2075
Denver, CO 80202
Phone: 303-563-6395
Officers:
Richard B. Scudder, Chmn.
W. Dean Singleton, Vice Chmn., Pres. & Chief Exec. Officer
Anthony F. Tiemo, Exec. V.P. & Chief Operating Officer
Joseph J. Ladovic IV, Exec. V.P. & Chief Financial Officer
Patricia Robinson, Secy.
James MacDougald, Treas.
Ownership: Howell E Begle Jr., 50%; Jean L Scudder, 50%.
Represented (legal): Wilkinson Barker Knauer LLP.
TV Stations:
Alaska: KTVA Anchorage; KTVA-DT Anchorage.

MERCURY BROADCASTING CO. INC.
115 E. Travis
Suite 533
San Antonio, TX 78205
Phone: 210-222-0973
Ownership: Van H. Archer III, Pres.
TV Stations:
Kansas: KMTW Hutchinson; KMTW-DT Hutchinson.

MEREDITH CORP.
1716 Locust St.
Des Moines, IA 50309-3023
Phone: 515-284-3000
Fax: 515-284-2514
E-mail: mschoepp@mdp.com
Web site: http://www.meredith.com
Officers:
Stephen M. Lacy, Pres. & Chief Exec. Officer
Paul Karpowicz, Pres., Broadcasting Group
Douglas R. Lowe, Exec. V.P., Broadcasting Group
Suku V. Radia, V.P. & Chief Financial Officer
Mark Berryhill, V.P., Meredith Video Solutions
John S. Zieser, V.P., Corp. Development & Gen. Counsel
Joseph Snelson, V.P., Engineering
Tom Cox, V.P., Broadcast Solutions
Dalton Lee, Broadcast Group Controller
John Robert McCabe II, V.P., Meredith Video Solutions
Lee Petrik, Dir. of Programming
Tim Reynolds, Dir., Interactive Media
Jeff Trott, Dir., IT & Operations
Guy Hempel, V.P. & Gen. Mgr., WHNS
Al Blinke, V.P. & Gen. Mgr., WNEM-TV & WNEM-AM
Deb Corson, V.P. & Gen. Mgr., WFLI
John Edwards, V.P. & Gen. Mgr., KFXO
Ownership: Katharine Meredith, 31.879% voting stock & 3.851% assets%; Edwin Meredith IV, 11.027% voting stock & 0.995% assets%; Dianne Mell Meredith Frazier, 10.462% voting stock & 0.948% assets%.
TV Stations:
Arizona: KPHO-DT Phoenix; KPHO-TV Phoenix.
Connecticut: WFSB Hartford; WFSB-DT Hartford.
Georgia: WGCL-DT Atlanta; WGCL-TV Atlanta.
Michigan: WNEM-DT Bay City; WNEM-TV Bay City.
Missouri: KCTV Kansas City; KCTV-DT Kansas City; KSMO-DT Kansas City; KSMO-TV Kansas City.
Nevada: KVVU-DT Henderson; KVVU-TV Henderson.
Oregon: KPTV Portland; KPTV-DT Portland.
South Carolina: WHNS Greenville; WHNS-DT Greenville.
Tennessee: WFLI-DT Cleveland; WFLI-TV Cleveland; WSMV-DT Nashville; WSMV-TV Nashville.
Washington: KPDX Vancouver; KPDX-DT Vancouver.
LPTV Stations:
Arizona: K40AD Cottonwood, etc.; K50HU Flagstaff; K59CI Globe & Miami; K09KV Prescott.
Massachusetts: WSHM-LP Springfield.
Nevada: K28EU Laughlin, etc..
North Carolina: W35AV Black Mountain; W69CN Bryson City; W57BG Canton-Waynesville; W64BO Franklin; W66BU Sylva; W14AS West Asheville.
Oregon: K20DD Albany, etc.; K53EJ Baker; KUBN-LP Bend; K20EH Hood River; K23DB La Grande; K30EW Monument; K51FK Nehalem & Rockaway; K18EL Newburg & Tigard; K15DS Newport, etc.; K44AH Prineville, etc.; K50GG Salem; K21DE Seaside & Astoria; K51EH The Dalles; K69AH The Dalles; K35CR Tillamook, etc..
Washington: K34HK Longview; K14HN Vancouver & Camas.
Other Holdings:
TV Translators
Magazine: Successful Farming, Country America, Traditional Home, Country Home, Midwest Living; Ladies' Home Journal; Better Homes and Gardens
Publishing: 37 titles produced by Better Homes & Gardens Special Interest Publications. American Park Network publishes visitor guides for parks.

MERIDIAN COMMUNICATIONS OF MONTANA INC.
455 Capitol Mall
Suite 210
Sacramento, CA 95814
Phone: 916-448-8800
E-mail: suzanne@serogerslaw.com
Officers:
Suzanne E. Rogers, Pres. & Secy.- Treas.
Brian J. Plant, Exec. V.P.
Perry C. Rogers, V.P.
Ownership: Kimberly R. Cell, 33.3%; Perry C. Rogers, 33.3%; Plant & Rogers Family Trust, Suzanne E. Rogers Trustee, 33.3%.
TV Stations:
Montana: KMTF Helena; KMTF-DT Helena.

MICRONESIA BROADCASTING CORP.
138 Martyr St.
Suite 200
Agana, GU 96910
Phone: 671-637-5826
Fax: 671-637-9865
Officers:
Joseph G. Calvo, Pres.
John T. Calvo, V.P.
Edward A. Calvo, Secy.
Leonard P. Calvo, Treas.
Ownership: Calvo Enterprises Inc., 49.6%; Frances M. Calvo, 16.7%; Paul M Calvo, 16.7, 33%; Thomas J. M. Calvo, 16.7%; CEI ownership:; Eduardo M. Calvo & Frances B. Calvo Lifetime Trust, Eduardo A. Calvo Trustee, 33.3%; Paul M. Calvo & Rosa B. Calvo Lifetime Trust, Paul M. Calvo Trustee, 33.3%; Thomas J. M. Calvo & Rosario C. Calvo Lifetime Trust, Thomas J. M. Calvo Trustee., 33.3%.
TV Stations:
Guam: KUAM-TV Agana.
LPTV Stations:
Guam: KUAM-LP Tamuning.
Other Holdings:
Radio.

MID-STATE TELEVISION INC.
2900 Park Ave. W
Mansfield, OH 44906-1062
Phone: 419-529-5900
Fax: 419-529-3319
E-mail: comments@woha.com
Officers:
Gunther Meisse, Chmn., Pres. & Chief Exec. Officer
Charles J. Hire, V.P.
Glenn Cheesman, V.P., Sales
William Heichel, Secy.-Treas.
Ownership: Gunther S. Meisse Revocable Trust, Gunther S. Meisse Trustee, 51%; Phyllis F. Hire Revocable Trust, 35%; Glenn Cheesman, 14%. Hire, Meisse & Cheesman have radio interests.
Represented (legal): Fletcher, Heald & Hildreth PLC.
TV Stations:
Ohio: WMFD-DT Mansfield; WMFD-TV Mansfield.
LPTV Stations:
Ohio: WOHZ-CA Mansfield.

MIDWEST TELEVISION INC.
7677 Engineer Rd.
PO Box 85888
San Diego, CA 92186-5888
Phone: 858-495-9300
E-mail: etrimble@kfmb.com
Officers:
August C. Meyer Jr., Co-Pres.
Jack B. Everette, Co-Pres., Chief Operating Officer & Treas.
Ed Trimble, Pres., Western Div.
Karen H. Meyer, V.P. & Secy.
Bill Lamb, V.P.
Robb Gray Jr., V.P.
Bob Bolinger, V.P.
Ownership: Elisabeth Meyer Kimmel, 51%; August C Meyer Jr., 49%.
Represented (legal): Covington & Burling.
TV Stations:
California: KFMB-DT San Diego; KFMB-TV San Diego.
Other Holdings:
Radio.

LARRY H. MILLER COMMUNICATIONS CORP.
5181 Amelia Earhart Dr.
Salt Lake City, UT 84116
Phone: 801-537-1414
Fax: 801-238-6414
Officers:
Karen G. Miller, Pres.
Denny Haslam, Chief Operating Officer
Robert Hyde, Chief Financial Officer
Larry H. Miller, Secy.-Treas.
Ownership: Karen G Miller; Larry H Miller, jointly.
Represented (legal): Leventhal, Senter & Lerman PLLC.
TV Stations:
Utah: KJZZ-DT Salt Lake City; KJZZ-TV Salt Lake City.
LPTV Stations:
Utah: K18DL Logan.
Other Holdings:
TV Translator.

MISSION BROADCASTING INC.
544 Red Rock Dr.
Wadsworth, OH 44281
Phone: 330-335-8808
Fax: 330-336-8454
E-mail: chuck@kamc28.tv
Officers:
David D. Smith, Pres. & Treas.
Dennis Thatcher, Chief Operating Officer
Nancie J. Smith, V.P. & Secy.
Ownership: David S. Smith. votes.
Represented (legal): Drinker Biddle & Reath LLP.
TV Stations:
Illinois: WTVO Rockford; WTVO-DT Rockford.
Indiana: WFXW Terre Haute; WFXW-DT Terre Haute.
Missouri: KODE-DT Joplin; KODE-TV Joplin; KOLR Springfield; KOLR-DT Springfield.
Montana: KHMT Hardin; KHMT-DT Hardin.
New York: WUTR Utica; WUTR-DT Utica.
Pennsylvania: WFXP Erie; WFXP-DT Erie; WYOU Scranton; WYOU-DT Scranton
Texas: KRBC-TV Abilene; KCIT Amarillo; KCIT-DT Amarillo; KAMC Lubbock; KAMC-DT Lubbock; KSAN-DT San Angelo; KSAN-TV San Angelo; KJTL Wichita Falls; KJTL-DT Wichita Falls.
LPTV Stations:
New Mexico: K47DH Clovis; K30DZ San Jon.
Oklahoma: K47DK Grandfield; K53DS Lawton.
Pennsylvania: W19AR Clarks Summit; W54AV Mansfield; W66AI Pottsville, etc.; W60AH Stroudsburg; W26AT Williamsport; W55AG Williamsport.
Texas: KCPN-LP Amarillo; K35CG Bovina; KJBO-LP Wichita Falls.

MISSION TV LLC
555 13th St. NW
Washington, DC 20004
Phone: 202-637-6510
Officers:
William S. Reyner, Pres. & Chief Exec. Officer
Tim Perry, Sr. V.P.
Ownership: William S. Reyner, 36%; Amcito Partners LP, 32.8%; Tim Perry, 4%; others with less than 8% each.
TV Stations:
South Dakota: KIVV-DT Lead; KIVV-TV Lead; KEVN-DT Rapid City; KEVN-TV Rapid City.

MISSISSIPPI TELEVISION LLC
700 St John St
Ste 301
Lafayette, LA 70501
Phone: 337-237-9965
E-mail: kathryn.schmeltzer@pillsburylaw.com

Ownership: JW Mississippi LLC. votes; 0.1% assets.; JWMLLC ownership:; David Joseph, Member, Mgr., 50%. votes; 57.5% assets; James W. Woods, Member, Mgr., 50%. votes; 42.5% assets.
Represented (legal): Pillsbury Winthrop Shaw Pittman LLP.
TV Stations:
Mississippi: WUFX Vicksburg.
LPTV Stations:
Mississippi: WBMS-CA Jackson; W46CW Jackson/Brandon.
Other Holdings:
Galloway owns White Knight Holdings Inc., see listing..

THE CURATORS OF THE U. OF MISSOURI
Hwy. 63 S
Columbia, MO 65201
Phone: 573-882-8888
Fax: 573-884-8888
Represented (legal): Pillsbury Winthrop Shaw Pittman LLP.
TV Stations:
Missouri: KOMU-DT Columbia; KOMU-TV Columbia.
LPTV Stations:
Missouri: K07SD Rolla.

MITTS TELECASTING CO.
205 S. West St.
Suite A
Visalia, CA 93291
Phone: 559-625-4234
Fax: 559-733-7800
Officers:
Thomas F. Mitts, Pres.
Linda K. Mitts, Secy.-Treas.
Ownership: Thomas F Mitts.
TV Stations:
Nebraska: KXVO Omaha; KXVO-DT Omaha.

MNE BROADCASTING LLC
PO Box 370
Danville, VA 24540
Phone: 434-791-2424
Ownership: Melvin N. Eleazer.
Represented (legal): Borsari & Paxson.
TV Stations:
Virginia: WDRL-DT Danville; WDRL-TV Danville.

MOBILE VIDEO TAPES INC.
PO Box 2906
Baton Rouge, LA 70821-2906
Phone: 225-387-2222
Officer:
Ray Alexander, Secy. & Treas.
Ownership: Richard F. Manship, Chmn., Pres. & Chief Exec. Officer, 19.34%; David C. Manship, Vice Chmn. & V.P., 19.34%; Douglas L. Manship Jr., Asst. Secy., 19.34%; Dina Manship Planche, 19.34%; Grandchildren's Trust, Dina Manship Planche, Trustee, 22.63%. Manships are also principals of Louisiana Television Broadcasting LLC, see listing.
TV Stations:
Texas: KRGV-DT Weslaco; KRGV-TV Weslaco.

MOKUPUNI TELEVISION CO. INC.
111-A Hetikili St.
Suite 136
Kailua, HI 96734
Phone: 808-543-0925
Officers:
Susan Sims, Pres.
Yoland Laula, V.P.
Margaret Logotaeao, Secy.-Treas.
Ownership: Susan Sims, 33.3%; Yoland Laula, 33.3%; Margaret Logotaeao, 33.3%.
TV Stations:
Hawaii: KKAI Kailua.

MONROE BROADCASTING INC.
Box 2738
Monroe, LA 71207
Phone: 318-325-3011
Officers:
Paul J. Azar Jr., Pres. & Secy.
Charles H. Chatelain, Treas.
Ownership: Charles H Chatelain, 24%. votes, 55% equity; Dr. Paul J Azar Jr., 76%. votes, 45% equity.
Represented (legal): Fletcher, Heald & Hildreth PLC.
TV Stations:
Louisiana: KAQY Columbia; KAQY-DT Columbia.

MONTECITO BROADCAST GROUP LLC
559 San Ysidro Rd.
Suite 1
Montecito, CA 93108
Phone: 805-969-9278
E-mail: news@ksn.com
Officers:
Robert L. Friedman, member of sole gen. partner
Robert D. McCurdy, V.P.
Ownership: The Blackstone Group.
Represented (legal): Latham & Watkins.
TV Stations:
Hawaii: KHAW-DT Hilo; KHAW-TV Hilo; KHON-DT Honolulu; KHON-TV Honolulu; KAII-TV Wailuku.
Kansas: KSNG Garden City; KSNG-DT Garden City; KSNC Great Bend; KSNC-DT Great Bend; KSNT Topeka; KSNT-DT Topeka; KSNW Wichita; KSNW-DT Wichita.
Nebraska: KSNK McCook; KSNK-DT McCook.
Oregon: KOIN Portland; KOIN-DT Portland.
LPTV Stations:
Hawaii: K55DZ Lihue.
Kansas: K06LZ Salina.
Oregon: K34DC Astoria; K07YM Bend; K38CZ Lincoln City & Newport; K31CR Prineville, etc.; K52AK Prineville, etc.; K65AE Terrebonne; K64BK The Dalles; K52ET Tillamook.
Washington: K63AW Grays River, etc..

MORGAN MURPHY STATIONS
Box 44965
Madison, WI 53744-4965
Phone: 608-271-4321
Fax: 608-278-5553
E-mail: talkback@wisctv.com
Officers:
Elizabeth Murphy Burns, Pres. & Chief Exec. Officer
John B. Murphy, Secy.-Treas.
George A. Nelson, Chief Financial Officer
Ownership: Evening Telegram Co.. Evening Telegram Co. also owns Spokane Television Inc., see listing in LPTV ownership.
Represented (legal): Rini Coran PC.
TV Stations:
Washington: KVEW Kennewick; KVEW-DT Kennewick; KXLY-DT Spokane; KXLY-TV Spokane; KAPP Yakima; KAPP-DT Yakima.
Wisconsin: WKBT La Crosse; WKBT-DT La Crosse; WISC-DT Madison; WISC-TV Madison.
LPTV Stations:
Washington: K40EE Pullman; K14HT Walla Walla, etc..
Newspapers:
Minnesota: Evening Telegram Company or its shareholders own 50% of Murphy McGinnis Media Inc., which publishes daily, weekly, shopper and other publications in Kansas, Michigan, Minnesota and Wisconsin, including daily newspapers in Superior, Wisconsin; Ashland, Wisconsin; Virginia, Minnesota; Hibbing, Minnesota
Other Holdings:
Magazine (Madison Magazine, Madison, WI); Radio.

MORRIS MULTIMEDIA INC.
27 Abercorn St.
Savannah, GA 31401-2715
Phones: 912-233-1281; 912-745-4141
E-mail: giobin@wmgt.com
Officers:
Charles H. Morris, Chmn. & Pres.
Jeffrey R. Samuels, V.P. & Chief Financial Officer
Kathy Kurazawa, Secy.
J. Wiley Ellis, Asst. Secy.
Ownership: Charles H. Morris.
Represented (legal): Fletcher, Heald & Hildreth PLC.
TV Stations:
Georgia: WMGT-DT Macon; WMGT-TV Macon.
Mississippi: WCBI-DT Columbus; WCBI-TV Columbus; WXXV-DT Gulfport; WXXV-TV Gulfport.
North Carolina: WWAY Wilmington; WWAY-DT Wilmington.
Tennessee: WDEF-DT Chattanooga; WDEF-TV Chattanooga.
Newspapers:
California: Newhall Signal; Manteca Bulletin; Sun Litho (Van Nuys); Morning Press (Vista) Newspapers published by Morris Newspaper Corp.
Florida: Jacksonville Journal; Florida Times Union; De Land Sun News
Georgia: Statesboro Herald; Coastal Courier (Hinesville); The Webworks (Atlanta); Savannah Penny-Savers
Kansas: Great Bend Tribune
South Carolina: Florence News & Shopper; Camden Chronicle
Tennessee: Murfreesboro Daily News-Journal; Southern Standard (McMinnville); Franklin Review-Appeal

MOUNTAIN BROADCASTING CORP.
500 Weldon Rd.
Box 985
Lake Hopatcong, NJ 07849-0156
Phone: 201-697-0063
Fax: 973-697-0063
Officers:
Sun Young Joo, Pres. & Chief Exec. Officer
Joon S. Joo, V.P.
Sun Hoo Joo, V.P.
Ownership: Sun Young Joo, 92.3%; Sun Hoo Joo, 7.7%.
Represented (legal): Fleischman & Harding LLP.
TV Stations:
New Jersey: WMBC-DT Newton; WMBC-TV Newton.

MOUNTAIN LICENSES LP
2111 University Park Dr.
Suite 650
Okemos, MI 48864
Phone: 517-347-4111
Officer:
Brian W. Brady, Pres., Gen. Partner
Ownership: Northwest Broadcast Inc., Gen. Partner, 1%. assets, 100% votes; Mountain Broadcasting LLC, Ltd. Partner, 99%. assets; NBI ownership:; Alta Subordinated Debt Partners III LP, 90.85%. assets, 99.5% votes; Brian W. Brady, Pres., 0.45%. assets, 0.45% votes; ASDPIIILP ownership:; Alta Subordinated Debt Management Partners III LP, Gen. Partner, 1%. assets, 100% votes; ASDMPIIILP ownership:; Brian W. McNeill, Managing Gen. Partner, 22.03%. assets, 33% votes; William P. Egan, Managing Gen. Partner, 7.37%. assets, 33% votes; Craig L. Burr Revocable Trust, Managing Gen. Partner, 7.37%. assets, 33% votes; CLBRT ownership:; Craig L. Burr; Nina Burr.
Represented (legal): Leventhal, Senter & Lerman PLLC.
TV Stations:
Oregon: KFFX-DT Pendleton; KFFX-TV Pendleton.
Washington: KAYU-DT Spokane; KAYU-TV Spokane.
LPTV Stations:
Idaho: K50DM Coeur d'Alene; K19BY Grangeville; K47BW Lewiston, etc.; K52GH Sandpoint.
Washington: K44CK Chelan; K09UP Colville; K35BJ Ellisford; K19AU Omak & Okanogan; K31AH Omak, etc.; K10NQ Prosser, etc.; KBWU-LP Richland et al.; K69BF Stemilt, etc.; KCYU-LP Yakima.

MOUNTAIN TV LLC
220 Salters Creek Rd
Hampton, VA 23661
Phone: 757-722-9736
Officer:
David A. Hanna, Pres.
Ownership: James L. Lockwood Jr., see listing, 80%; James A. Stern, 20%.
Represented (legal): Brooks, Pierce, McLendon, Humphrey & Leonard LLP.
TV Stations:
Ohio: WQCW Portsmouth; WQCW-DT Portsmouth.
LPTV Stations:
West Virginia: WDCW-LP Charleston; WVCW-LP Huntington.

MOUNT MANSFIELD TELEVISION INC.
P.O.Box 5408
Burlington, VT 05406-4508
Phone: 802-652-6300
Fax: 802-652-6319
E-mail: Teffner@wcax.com
Web site: http://www.wcax.com
Officers:
Peter Martin, Pres.
Theodore Teffner, V.P., Engineering
Marsellis Parsons, V.P., News
Ownership: Stuart T Martin, 49.5%; Peter R Martin, 12.46%; James S Martin, 12.46%; Marcia H Martin Boyer, 12.46%; Donald P Martin, 12.46%.
Represented (legal): Sheehey, Furlong & Behm PC.
TV Stations:
Vermont: WCAX-DT Burlington; WCAX-TV Burlington.
LPTV Stations:
Vermont: W69AR Rutland.

MULTICULTURAL TELEVISION BROADCASTING LLC
449 Broadway
New York, NY 10013
Phone: 212-431-4300
E-mail: arthurl@mrbi.net
Officers:
Arthur Liu, Pres. & Mgr.

Yvonne Liu, V.P.
Young (Sean) C. Kim, Secy.-Treas.
Ownership: MTB Equity LLC; MTBELLC ownership:; Arthur Liu, 51%; Yvonne Liu, 49%.
Represented (legal): Leventhal, Senter & Lerman PLLC.
TV Stations:
California: KCNS San Francisco; KCNS-DT San Francisco.
Connecticut: WSAH Bridgeport; WSAH-DT Bridgeport.
Massachusetts: WMFP Lawrence; WMFP-DT Lawrence.
North Carolina: WRAY-DT Wilson; WRAY-TV Wilson.
Ohio: WOAC Canton; WOAC-DT Canton.

NATIONAL COMMUNICATIONS INC.
129 W. Prien Lake Rd.
Lake Charles, LA 70601
Phone: 318-474-1316
Officers:
Syd Dyer, Chmn.
Gary D. Hardesty, Pres.
Michael S. Dillon, V.P.
Benjamin W. Mount, Secy.
Remy Daniel Miller Jr., Treas.
Ownership: Syd Dyer Jr., 54.3%; Gary D Hardesty, 3.6%; Donald Dombrow, voting rights; Davon Group Ltd. Partnership, 13.2%; , others with less than, 10%.
TV Stations:
Louisiana: KVHP Lake Charles; KVHP-DT Lake Charles.

NATIONAL MINORITY TV INC.
PO Box 53575
Irvine, CA 92619-3575
Phone: 949-552-0490
Web site: http://www.nmtv.org
Officers:
Dr. Paul F. Crouch, Pres.
Janice W. Crouch, V.P.
Ruth Brown, Secy.-Treas.
John B. Casoria, Asst. Secy.
Paul F. Crouch, Jr., Asst. Secy.
Ownership: Jan Crouch, 33.3%; Dr. Paul F. Crouch, 33.3%; Jane P. Duff, 33.3%.
Represented (legal): Pillsbury Winthrop Shaw Pittman LLP.
TV Stations:
Oregon: KNMT Portland; KNMT-DT Portland.
Wisconsin: WWRS-DT Mayville; WWRS-TV Mayville.
LPTV Stations:
Arkansas: K34FH Little Rock.
California: K56DZ Fresno; K22FR Sacramento.
Delaware: W40AZ Wilmington.
Florida: W48CN Sarasota.
Georgia: W38CM Thomasville.
Louisiana: K51EC Lake Charles; K50FI Opelousas.
Maine: W32CA Portland.
New Mexico: K14MJ Farmington.
North Carolina: W50CZ Asheville; W38CN Charlotte.
Ohio: W22CO Toledo.
Oregon: K26HS Tillamook.
Pennsylvania: W26CD Scranton.
Texas: K25GI Amarillo; K26DL Wichita Falls.
Utah: K18FJ Salt Lake City.
Virginia: W39CO Richmond.
Washington: K36DG Longview.
West Virginia: W31CA Charleston; W36CR Huntington.
Other Holdings:
TV Translators.

NBC UNIVERSAL
30 Rockefeller Plaza
Room 1491E
New York, NY 10012
Phone: 212-664-4444
E-mail: nbcunisupport@nbcuni.com
Web site: http://www.nbcuni.com/
Officers:
Bob Wright, Chmn.
Jeff Zucker, Pres. & Chief Exec. Officer
Lynn Calpeter, Exec. V.P. & Chief Financial Officer
Rick Cotton, Exec. V.P. & Gen. Counsel

Branch Offices:
BURBANK, CA
3000 Alameda Ave
Burbank, CA 91523-0002
Phone: 818-840-4444
WASHINGTON, DC
4001 Nebraska Ave NW
Washington, DC 20016
Phone: 202-885-4015
Ownership: General Electric Co., 80%; Vivendi Universal, 20%.
TV Stations:
Arizona: KTAZ Phoenix; KHRR Tucson; KHRR-DT Tucson.
California: KVEA Corona; KVEA-DT Corona; KNBC Los Angeles; KNBC-DT Los Angeles; KWHY-DT Los Angeles; KWHY-TV Los Angeles; KNSO Merced; KNSO-DT Merced; KNTV San Jose; KNTV-DT San Jose; KSTS San Jose; KSTS-DT San Jose.
Colorado: KDEN Longmont; KDEN-DT Longmont.
Connecticut: WVIT New Britain; WVIT-DT New Britain.
District of Columbia: WRC-DT Washington; WRC-TV Washington.
Florida: WSCV Fort Lauderdale; WSCV-DT Fort Lauderdale; WTVJ Miami; WTVJ-DT Miami.
Illinois: WMAQ-DT Chicago; WMAQ-TV Chicago; WSNS-DT Chicago; WSNS-TV Chicago.
Nevada: KBLR Paradise; KBLR-DT Paradise.
New Hampshire: WNEU Merrimack; WNEU-DT Merrimack.
New Jersey: WNJU Linden; WNJU-DT Linden.
New York: WNBC New York; WNBC-DT New York.
Pennsylvania: WCAU Philadelphia; WCAU-DT Philadelphia.
Puerto Rico: WKAQ-DT San Juan; WKAQ-TV San Juan.
Texas: KXTX-DT Dallas; KXTX-TV Dallas; KTMD Galveston; KTMD-DT Galveston; KVDA San Antonio; KVDA-DT San Antonio.
LPTV Stations:
Arizona: K28EY Douglas.
California: K15CU Salinas; K47GD San Luis Obispo; KWHY-LP Santa Barbara; K46GF Santa Maria.
Colorado: K49CJ Colorado Springs; KMAS-LP Denver; KSBS-LP Denver; K34FB Pueblo.
Florida: W58BU Hallandale.
Nevada: K52FF Reno.
Puerto Rico: W68BU Adjuntas; W09AT Fajardo; W32AJ Utuado.
Utah: KEJT-LP Salt Lake City.
Other Holdings:
TV Translators
Broadcast holdings: 32% of Ion Media Networks Inc., see listing; Station Venture Operations LP, see listing, 79.62%
Cable Network: CNBC Europe; CNBC (Consumer News & Business Channel); Bravo; 50% of MSNBC; 25% of American Movie Classics; CNBC Asia; NBC Europe; 50% of National Geographic Channel Worldwide; 25% of both A & E and the History Channel
Data service: AllBusiness.com; 9.9% of Telescan Internet search firm; Partner in Contentville.com
Program source: 36% of ValueVision; NBC Studios; NBC Entertainment
Satellite programming: Rainbow Program Enterprises.

NEPSK INC.
PO Box 1149
12 Brewer Rd.
Presque Isle, ME 04769
Phone: 207-764-4461
Fax: 207-764-5329
E-mail: gwark@wagmtv.com
Officers:
Gordon Wark, Pres.
Peter P. Kozloski, Chief Exec. Officer
Catherine Donovan, V.P. & Chief Financial Officer
Carole M. Kozloski, V.P.

Branch Office:
HOULTON, ME
72 Main
PO Box 610
Houlton, ME 04730
Phone: 207-532-2579
Fax: 207-532-4025
Ownership: Peter P Kozloski.
Cable Systems:
MAINE: DANFORTH; HOULTON; HOWLAND; ISLAND FALLS; MEDWAY; MONTICELLO (town); OAKFIELD; PATTEN.
TV Stations:
Maine: WAGM-DT Presque Isle; WAGM-TV Presque Isle.
LPTV Stations:
Maine: W11AA Madawaska.

NEUHOFF FAMILY LP
11793 Lake House Court
North Palm Beach, FL 33408
Phone: 561-625-0616
Ownership: Neuhoff Corp., Gen. Partner, 1%. equity, 100% voting; Marian T. Hickman; Alexander A. Neuhoff; Eric A. Neuhoff; Geoffrey H. Neuhoff, Ltd. Partners, 24.75%. equity each; NC ownership:; Roger A. Neuhoff; Louise Neuhoff, 50%. voting each.
Represented (legal): Schwartz, Woods & Miller.
TV Stations:
Idaho: KMVT Twin Falls; KMVT-DT Twin Falls.
LPTV Stations:
Idaho: K09IR Albion; K59CC Burley, etc.; K04EN Glenns Ferry; K57CC Hagerman; K13HG Ketchum, etc.; KTID-LP Twin Falls; KTWT-LP Twin Falls.

NEW AGE MEDIA
46 Public Square
Wilkes-Barre, PA 18701
Phone: 570-824-7895
Ownership: Sedgwick Media LLC, 65%; Dallas Media LLC, 33.64%; Michael Yanuzzi, 1.36%; SMLLC ownership:; John Parente, 51%. votes, 14.08% assets; Charles E. & Mary M. Parente, 49%. votes, 7.04% assets; Marico Investment Corp., 21.13%. assets; C.E. Parente Trust, U/A 9/17/1997, John J. Parente, Trustee, 14.79%. assets; C.E. Parente Trust, U/A 9/12/1979, Mary M. Parente, Trustee, 14.08%. assets; Brynfan Associates, 7.04%. assets; Sedgwick Co. LLC, 7.04%. assets; Brian J. Parente, 2.27%. assets; Charles L. Parente, 2.27%. assets; Mzria P. Sgarlat, 2.27%. assets; DMLLC ownership:; Frank M. Henry, 85%; Frank M. Henry Jr., 5%; Scott Henry, 5%; Marjorie Henry Marquart, 5%; MIC ownership:; Mary M. Parente, Pres.; BA ownership:; Charles E. & Mary M. Parente, Co-Partners; SCLLC ownership:; Charles E. Parente, Managing Member.
Represented (legal): Leventhal, Senter & Lerman PLLC.
TV Stations:
Florida: WGFL High Springs; WGFL-DT High Springs.
Georgia: WTLH Bainbridge; WTLH-DT Bainbridge.
Maine: WPXT Portland; WPXT-DT Portland.
Pennsylvania: WOLF-DT Hazleton; WOLF-TV Hazleton; WQMY Williamsport.
Tennessee: WDSI-DT Chattanooga; WDSI-TV Chattanooga.
LPTV Stations:
Florida: WYPN-CA Gainesville; WMYG-LP Lake City.
Georgia: WBFL-CA Valdosta; WBVJ-LP Valdosta.
Pennsylvania: W24DB Sayre.
Tennessee: WPDP-LP Cleveland.

NEW LIFE EVANGELISTIC CENTER INC.
PO Box 924
St. Louis, MO 63188
Phones: 314-436-2424; 314-351-7390
E-mail: knlc24jim@hereshelpnet.org
Web site: http://www.knlc.tv
Officers:
Lawrence W. Rice Jr., Pres.
Raymond K. Redlich, V.P.
Charles W. Hale, Secy.-Treas.
Ownership: Non-profit corp.--St. Louis, MO. Governed by 12 member Board of Directors.
TV Stations:
Missouri: KNLC St. Louis; KNLC-DT St. Louis.
LPTV Stations:
Arkansas: K54FH Green Forest.
Missouri: K61GJ Aurora; KNJD-LP Branson; K64FW Joplin; K64FQ Lebanon; K17FU Marshfield; K68EL Marshfield; K39CI Springfield; K54FX Springfield.
Other Holdings:
Radio.

NEW MASS MEDIA INC.
One Dock St., 5th Floor
Stamford, CT 06902
Phone: 203-406-2406
Fax: 203-406-1099
Ownership: Richard French, Pres. & Secy..
TV Stations:
New York: WRNN-DT Kingston.

NEWS PRESS & GAZETTE CO.
825 Edmond St
St. Joseph, MO 64501
Phone: 816-271-8500
Fax: 816-271-8695
Web site: http://www.npgcable.net
Officers:
Henry H. Bradley, Chmn., V.P. & Treas.
David R. Bradley Jr., Pres., Editor & Publisher
Lyle E. Leimkuhler, V.P., Finance & Secy.
Ownership: NPG Voting Trust; NPGVT ownership:; David R. Bradley Jr.; Henry H. Bradley, Trustees, 50%. each.
Represented (legal): Smithwick & Belendiuk PC.
Cable Systems:
ARIZONA: BULLHEAD CITY; FLAGSTAFF· KINGMAN; LAKE HAVASU CITY; MUNDS PARK; PARKER; PAYSON; PINE; SEDONA.
CALIFORNIA: BLYTHE; MAMMOTH LAKES.
MISSOURI: ST. JOSEPH.
TV Stations:
California: KESQ-DT Palm Springs; KESQ-TV Palm Springs.
Colorado: KRDO-DT Colorado Springs; KRDO-TV Colorado Springs; KJCT Grand Junction; KJCT-DT Grand Junction.
Idaho: KIFI-DT Idaho Falls; KIFI-TV Idaho Falls.
Oregon: KTVZ Bend; KTVZ-DT Bend.
Texas: KVIA-DT El Paso; KVIA-TV El Paso.
LPTV Stations:
California: K27DS Yucca Valley.
Colorado: K12ME Canon City; K38FO Carbondale; K42CX Cripple Creek; K42EV Glenwood

Springs; KKHD-LP Grand Junction; K39CD Lake George; K28AD Montrose; KXHD-LP Montrose; K51FQ Mount Massive, etc.; K36AF New Castle; K45AF Parachute; K57CR Rifle; K44CI Salida, etc..
Idaho: K61AP Burley, etc.; K05CJ Challis; K13CO Fish Creek; K13RV Leadore; K61CI Leadore; K61FO Pocatello; K12MA Rexburg, etc..
New Mexico: K40BP Alamogordo; K55BT Deming; K57BV Las Cruces & Organ.
Oregon: K27DO Bend; KFXO-LP Bend; K41HZ Burns; K43IH Burns; K06LI Chemult; K05JV La Pine; K66BC Madras & Culver; K66AZ Prineville; KQRE-LP Riley; K06JN Severance Ranch, etc.; K57CH Sun River; K60BQ Terrebonne.
Wyoming: K13LY Hoback Junction; K13FZ Jackson; K59DY Jackson, etc.; K09LF South Park.
Newspapers:
Missouri: St. Joseph News-Press
Other Holdings:
Radio.

NEW VISION TELEVISION LLC
3500 Lenox Rd.
Suite 640
Atlanta, GA 30326
Phone: 404-995-4711
Officers:
Jason Elkin, Chmn. & Chief Exec. Officer
John Heinen, Pres., Chief Operating Officer & Secy.
Eric Simontis, Chief Financial Officer
Ownership: Jason Elkin, 1.9%; John Heinen, 0.8%; HBK NV LLC, 97.3%. votes & assets; HBKNVLLC ownership:; HBK Management LLC; KBKMLLC ownership:; Jamiel A. Akhtar; Richard L. Booth; David C. Haley; Laurence H. Lebowitz; William E. Rose, 20%. votes each.
Represented (legal): Wiley Rein.
TV Stations:
Alabama: WIAT Birmingham; WIAT-DT Birmingham.
Iowa: KIMT Mason City; KIMT-DT Mason City.
Ohio: WKBN-DT Youngstown; WKBN-TV Youngstown.
LPTV Stations:
Alabama: W04CB Sylacauga.
Ohio: WYFX-LP Youngstown.
Pennsylvania: WFXI-CA Mercer.

NEXSTAR BROADCASTING GROUP INC.
909 Lake Carolyn Pkwy.
Suite 1450
Irving, TX 75039
Phone: 972-373-8800
E-mail: gkiger@ktabtv.com
Officers:
Perry Sook, Pres. & Chief Exec. Officer
Duane Lammers, Exec. V.P. & Chief Operating Officer
G. Robert Thompson, Exec. V.P. & Chief Financial Officer
Timothy Busch, Sr. V.P.
Brian Jones, Sr. V.P.
Shirley Green, V.P., Finance & Secy.
Richard Stolpe, V.P. & Dir., Engineering
Susana G. Willingham, V.P. & Corp. News Dir.
Ownership: ABRY Broadcast Partners III LP. 55.33% votes, 16.22% assets; ABRY Broadcast Partners II LP. 37.79% votes, 11.08% assets; Perry Sook. 2.38% votes, 0.7% assets; publicly held. 4.5% votes, 12.35% assets; ABRY ownership:; Royce Yudkoff.
Represented (legal): Drinker Biddle & Reath LLP.
TV Stations:
Alabama: WDHN Dothan; WDHN-DT Dothan.
Arkansas: KFTA-DT Fort Smith; KFTA-TV Fort Smith; KARK-DT Little Rock; KARK-TV Little Rock; KNWA-DT Rogers; KNWA-TV Rogers.
Illinois: WCIA Champaign; WCIA-DT Champaign; WMBD-DT Peoria; WMBD-TV Peoria; WQRF-DT Rockford; WQRF-TV Rockford; WCFN Springfield; WCFN-DT Springfield.
Indiana: WFFT-DT Fort Wayne; WFFT-TV Fort Wayne; WTWO Terre Haute; WTWO-DT Terre Haute.
Louisiana: KARD West Monroe; KARD-DT West Monroe.
Maryland: WHAG-DT Hagerstown; WHAG-TV Hagerstown.
Missouri: KSNF Joplin; KSNF-DT Joplin; KSFX-DT Springfield; KSFX-TV Springfield; KQTV St. Joseph; KQTV-DT St. Joseph.
Montana: KSVI Billings; KSVI-DT Billings.
New York: WROC-DT Rochester; WROC-TV Rochester; WFXV Utica; WFXV-DT Utica.
Pennsylvania: WTAJ-DT Altoona; WTAJ-TV Altoona; WJET-DT Erie; WJET-TV Erie; WLYH-DT Lancaster; WLYH-TV Lancaster; WBRE-DT Wilkes-Barre; WBRE-TV Wilkes-Barre.
Texas: KTAB-DT Abilene; KTAB-TV Abilene; KAMR-DT Amarillo; KAMR-TV Amarillo; KLBK-DT Lubbock; KLBK-TV Lubbock; KMID Midland; KMID-DT Midland; KBTV-DT Port Arthur; KBTV-TV Port Arthur; KLST San Angelo; KLST-DT San Angelo; KTAL-DT Texarkana; KTAL-TV Texarkana; KFDX-DT Wichita Falls; KFDX-TV Wichita Falls.
LPTV Stations:
Missouri: K08GN Kimberling City.
Montana: K25BP Billings; K27IM Billings; K58IH Colstrip, etc.; K66EQ Colstrip, etc.; K33EA Columbus; K16DZ Hardin; K16DH Miles City; K19FF Miles City.
New Mexico: K45BF Clovis; K28BA San Jon.
New York: W31BP Burlington; W53AM Utica; WPNY-LP Utica, etc..
Pennsylvania: W51BP Clarks Summit, etc.; W24BL Pottsville, etc.; W64AL Stroudsburg; W30AN Williamsport.
Texas: K12FM Fort Stockton; K44FG Snyder; K25CP Tulia.
Wyoming: K06AT Sheridan, etc..

NOE CORP. LLC
Box 4067
Monroe, LA 71211
Phone: 318-388-8888
Officers:
George M. Noe, Pres.
Betty S. Noe, V.P.
Roy A. Frostenson, Secy.-Treas.
Ownership: Betty S. Noe Grantor Retained Annuity Trust, 66.7%; George M. Noe, 6.6%; James A. Noe III, 6.6%; Mary E. Noe Deane, 6.6%; Claire L. Noe Koch, 6.6%; Jane Erin Noe May, 6.6%.
TV Stations:
Louisiana: KNOE-DT Monroe; KNOE-TV Monroe.
LPTV Stations:
Arkansas: K18AB El Dorado.
Other Holdings:
Radio.

NORTH PACIFIC INTERNATIONAL TV INC.
2002 W. Lone Cactus Dr.
Phoenix, AZ 85027
Phone: 623-582-6550
Fax: 623-582-8229
Officers:
Kenneth Casey, Pres. & Treas
Charlene F. Weh, Secy.
Ownership: Kenneth Casey, 50.1%; Allen E Horn, 40%; Charlene F Weh, 9.9%.
TV Stations:
Washington: KHCV Seattle; KHCV-DT Seattle.

NORWELL TELEVISION LLC
c/o ValueVision Media Acquisitions Inc., 6740 Shady Oak Rd.
Eden Prairie, MN 55344
Phone: 952-943-6117
E-mail: nfarge@shopnbc.com
Officers:
Frank Elsenbast, Chmn. & Pres.
Nathan E. Farge, Secy.
Nicholas J. Vassallo, Treas.
Ownership: ValueVision Media Inc..
Represented (legal): Wilmer Cutler Pickering Hale & Dorr LLP.
TV Stations:
Massachusetts: WWDP Norwell; WWDP-DT Norwell.

NPM INC.
101 W. Boardman St.
Youngstown, OH 44503
Phone: 216-744-8611
Ownership: Mark A Brown; Betty H Brown Jagnow, Principals.
TV Stations:
Ohio: WFMJ-DT Youngstown; WFMJ-TV Youngstown.
Newspapers:
Ohio: The Vindicator (Youngstown)

OCEANIA BROADCASTING NETWORK INC.
875 Waimanu St.
Suite 110
Honolulu, HI 96813
Phone: 808-262-2000
Fax: 808-596-2646
E-mail: oceania@lava.net
Officers:
Christopher J. Racine, Pres.
Wayne Kraiss, V.P.
Judith L. Racine, Secy.
Kenneth Wayman, Treas.
TV Stations:
Hawaii: KLEI Kailua-Kona; KLEI-DT Kailua-Kona.
LPTV Stations:
Hawaii: K42CO Honolulu.

OCEANIA CHRISTIAN CHURCH
PO Box 15667
Honolulu, HI 96830
Phone: 808-440-1350
Ownership: Dr. & Rev. James W. Gustafson, Sr. Pastor; Rev. David Gibbons, Pastor; Diane Sandlin, 33%. votes each.
Represented (legal): Torkildson Katz Moore & Hetherington.
TV Stations:
Hawaii: KUPU Waimanalo.

OKLAHOMA LAND CO. LLC
5101 S. Shields
Oklahoma City, OK 73129
Phone: 405-616-5500
Officer:
Tony Tyler, President
Ownership: Tony J. Tyler, 50%; Ty A. Tyler, 50%.
Represented (legal): Putbrese, Hunsaker & Trent PC.
TV Stations:
Oklahoma: KTUZ-DT Shawnee; KTUZ-TV Shawnee.

LAUREN WRAY OSTENDORFF
180 Prominade Ave.
Shreveport, LA 71115
Phone: 318-861-5887
Represented (legal): Garvey Schubert Barer.
TV Stations:
Louisiana: KPXJ-DT Minden.

OTTUMWA MEDIA HOLDINGS LLC
6100 Fairview Rd.
Suite 600
Charlotte, NC 28210
Phone: 704-643-4148
Ownership: Thomas B. Henson, 90%; Macon B. Moye, managing member, 10%.
Represented (legal): Thomas B. Henson.
TV Stations:
Iowa: KYOU-DT Ottumwa; KYOU-TV Ottumwa.
LPTV Stations:
Missouri: K34CW Kirksville.

RAUL & CONSUELO PALAZUELOS
1138 W. Church St.
Santa Maria, CA 93458
Phone: 805-928-7700
Fax: 805-928-8606
Officer:
Raul Palazuelos, Pres.
Represented (legal): Fletcher, Heald & Hildreth PLC.
TV Stations:
California: KVIQ Eureka; KVIQ-DT Eureka; KTAS Santa Maria; KTAS-DT Santa Maria.
LPTV Stations:
California: K10HX Garberville; K11NE Hoopa; K08LD Miranda; K09UF Morro Bay; K08HJ Orleans; K10FS Rio Dell & Scotia; K07TA Santa Maria; K10KY Shelter Cove; K10EN Willow Creek.

PAPPAS TELECASTING COMPANIES
500 S. Chinowth Rd.
Visalia, CA 93277
Phone: 559-733-7800
Fax: 559-627-5363
E-mail: dpk@pappastv.com
Web site: http://www.pappastv.com
Officers:
Harry J. Pappas, Chmn. & Chief Exec. Officer
Dennis J. Davis, President & Chief Operating Officer
LeBon G. Abercrombie, Sr. Exec. V.P., Planning & Development
Howard H. Shrier, Sr. Exec. V.P. & Chief Operating Officer, TV Stations Division
Peter C. Pappas, Exec. V.P., Legal & Governmental Affairs
Rich Elmendorf, Exec. V.P. & Chief Financial Officer
Debbie Sweeney, Sr. V.P., Programming
Dale P. Kelly, Sr. V.P. & Dir., Engineering-Emeritus
Dale E. Alfieris, V.P. & General Counsel
Dale Scherbring, V.P. & Engineering Director
Fatima Goncalves, V.P., Programming, Azteca America Television Station Group
Rosemary Danon, V.P., Online & New Media
Gary E. Cripe, General Counsel
Rueben Cuadros, Controller
Ownership: Harry J Pappas. voting stock. See also Azteca Broadcasting Corp. & TV Americas de Omaha LLC, see listing.
Represented (legal): Paul, Hastings, Janofsky & Walker LLP; Fletcher, Heald & Hildreth PLC.
TV Stations:
Alabama: WLGA Opelika; WLGA-DT Opelika.
Arizona: KSWT Yuma; KSWT-DT Yuma.
California: KAZA-DT Avalon; KAZA-TV Avalon; KTNC-DT Concord; KTNC-TV Concord; KUNO-DT Fort Bragg; KUNO-TV Fort Bragg; KFRE-DT Sanger; KFRE-TV Sanger; KMPH-DT Visalia; KMPH-TV Visalia.

Iowa: KCWI-TV Ames; KDMI-DT Des Moines; KPTH Sioux City; KPTH-DT Sioux City.
Nebraska: KWNB-DT Hayes Center; KWNB-TV Hayes Center; KHGI-DT Kearney; KHGI-TV Kearney; KPTM Omaha; KPTM-DT Omaha.
Nevada: KREN-DT Reno; KREN-TV Reno.
North Carolina: WCWG Lexington; WCWG-DT Lexington.
Texas: KAZH Baytown; KAZH-DT Baytown; KDBC-DT El Paso; KDBC-TV El Paso.
Washington: KCWK Walla Walla.
Wisconsin: WWAZ-DT Fond du Lac; WWAZ-TV Fond du Lac.
LPTV Stations:
California: KBBV-CA Bakersfield; KVVB-CA Bakersfield; KBVQ-LP Eureka; KMPH-CA Merced-Mariposa; KREN-LP Susanville; KFRE-CA Tulare; KDSL-CA Ukiah.
Florida: WMMF-LP Vero Beach.
Iowa: WBVK-LP Spencer; KCWL-LP Storm Lake.
Nebraska: KCAZ-LP Columbus; KBVZ-LP McCook; WCWH-LP McCook; KPTP-LP Norfolk; WSWS-CA North Platte; KAZO-LP Omaha; KKAZ-CA Omaha; KAZK-LP O'Neill; KOAZ-LP O'Neill; KAZD-LP Valentine; KHJP-LP Valentine; WCWY-LD Valentine.
Nevada: KNNC-LP Battle Mountain; KAZR-CA Reno; KPMP-LP Winnemucca.
New Mexico: KKNJ-LP Alamogordo; KIAZ-LP Gallup.
Texas: KXLK-CA Austin; KXCC-CA Corpus Christi; KHMV-CA Houston; KVVV-LP Houston.
Washington: KCWK-LP Yakima.
Other Holdings:
Radio, TV Translator.

PARKER BROADCASTING INC.
5341 Tate Ave.
Plano, TX 75093
Phone: 972-403-7132
Ownership: Barry J. C. Parker, Pres. & Secy..
TV Stations:
Colorado: KFQX Grand Junction; KFQX-DT Grand Junction.
North Dakota: KXJB-DT Valley City; KXJB-TV Valley City.

PARKIN BROADCASTING LLC
11766 Wilshire Blvd
Ste 405
Los Angeles, CA 90068
Phone: 310-478-3213
Ownership: Todd Parkin, Chief Exec. Officer.
Represented (legal): Drinker Biddle & Reath LLP.
TV Stations:
Ohio: WYTV Youngstown; WYTV-DT Youngstown.

JOSIE PARK BROADCASTING INC.
40 E. Broad St.
Ozark, AL 36360
Phone: 334-774-9323
Officers:
H. Jack Mizell, Pres.
Walter P. Lundsford, Secy.-Treas.
Ownership: H. Jack Mizell, 67%; Walter P Lundsford, 33%.
Represented (legal): Borsari & Paxson.
TV Stations:
Alabama: WRJM-TV Troy.

PAXTON MEDIA GROUP INC.
201 S. 4th St.
Box 1680
Paducah, KY 42002-1680
Phone: 207-575-8630
Fax: 270-442-8188
Officers:
David Michael Paxton, Pres. & Chief Exec. Officer
Richard Edwin Paxton, V.P. , Chief Financial Officer, Treas. & Asst. Secy.
James Fredrick Paxton Jr., V.P. & Secy.
Jay Frizzo, V.P.
David R. Mathes, V.P. & Asst. Treas.
Frank R. Paxton, Asst. Treas.
Ownership: David Michael Paxton, 18.4%. votes, 6.9% assets; James Frederick Paxton Jr., 17%. votes, 5.5% assets; Richard Edwin Paxton, 17%. votes, 5.5% assets; Gordon Spoor, Trustee of Trust for Louise P. Gallagher Estate, 15.1%. votes; Louise P. Gallagher Estate, 15.1%. assets; , James Frederick Paxton Estate, 11.5%. assets; George H. Sullivan, Trustee, 7.3%. votes; Patricia Paxton Brockenborough, 6.4%. votes; 6.4% assets; Mary Mitchell Canter, 4%. votes, 4% assets; Bruce Paxton Brockenborough, 3.4%. votes; 3.4% assets.
Represented (legal): Covington & Burling.
TV Stations:
Kentucky: WPSD-DT Paducah; WPSD-TV Paducah.
LPTV Stations:
Illinois: W10AH Carbondale.
Newspapers:
Arkansas: Searcy Daily Citizen; Russellville Courier; Paragould Daily Press; Jonesboro Sun
Georgia: The Bowdon Bulletin (weekly), Douglas County Sentinel, Griffin Daily News, Haralson-Gateway Beacon (weekly), The Tallapoosa Journal (weekly), The Times Georgian, The Villa Rican (weekly)
Indiana: Connersville News-Examiner, The Times (Frankfort), Michigan City News Dispatch, New Castle Courier-Times, Peru Tribune, The Shelbyville News, Vincennes Sun Commercial Wabash Plain Dealer
Kentucky: Messenger-Inquirer (Owensboro), The Paducah Sun, The Messenger (Madisonville)
Louisiana: Hammond Daily Star
Michigan: The Herald-Palladium (St. Joseph)
Mississippi: The Banner-Independent (weekly), The Daily Corinthian
North Carolina: Lenoir-News Topic, The Enquirer-Journal (Monroe), Henderson Daily Dispatch, The Daily Courier (Forest City), The Sanford Herald
Tennessee: The Mountain Press (Sevierville)
Other Holdings:
Publishing: Paducah, KY.

WILLIAM N. PERKIN
6178 S Bluff Ridge
Ozark, MO 65721
Phone: 417-823-9444
Represented (legal): Sciarrino & Associates PLLC.
TV Stations:
Missouri: KSPR Springfield; KSPR-DT Springfield.

PIEDMONT TELEVISION HOLDINGS LLC
7621 Little Ave.
Suite 506
Charlotte, NC 28226
Phone: 704-341-0944
E-mail: bcash@piedmonttv.com
Officers:
Paul Brissette, Pres., Chief Exec. Officer & Treas.
Stephen J. Eley, Secy.
William A. Fielder III, Chief Financial Officer
Barbara Cash, Asst. Secy.
Ownership: Wachovia Capital Partners Inc., 36.81%; BCI Growth V LP, 29.83%; BCI Growth IV LP, 25.6%; Wendell S. Reilly, 5.12%; GOCOM Broadcasting Corp., 2.16%; BCI Investors LLC, 0.49%; WCPI ownership; Wachovia National Bank; BCIG-VLP ownership; Glenpointe Associates LLC-I, Gen. Partner; BCIG-IVLP ownership; Glenpointe Associates LLC-II, Gen. Partner; GBC ownership; Richard L. Gorman, Pres. & Treas., 51%; Katherine L. Gorman, Secy., 49%; BCIILLC ownership:; Donald P. Remey, Managing Member, 16.79%; Stephen J. Eley, Managing Member, 16.79%; Theodore T. Horton Jr., Managing Member, 14.63%; J. Barton Goodwin, Managing Member, 13.20%; Hoyt J. Goodrich, Managing Member, 12.93%; Peter Wilde, 10.33%; Mark Hastings, 10.33%; Thomas J. Cusick, 5.00%.
Represented (legal): Cohn & Marks LLP.
TV Stations:
Alaska: KTBY Anchorage; KTBY-DT Anchorage.
Arkansas: KTVE El Dorado; KTVE-DT El Dorado.
Georgia: WGXA Macon; WGXA-DT Macon; WJCL Savannah; WJCL-DT Savannah.
North Carolina: WYDO Greenville; WFXI Morehead City; WFXI-DT Morehead City.
LPTV Stations:
Alaska: K09QH Kenai.
Other Holdings:
Radio, TV Translator.

PILOT GROUP LP
745 Madison Ave., 24th Floor
New York, NY 10151
Phone: 212-486-4446
E-mail: ccooper@team4news.com
Ownership: Pilot Group GP LLC, General Partner%; PGGPLLC ownership:; Robert W. Pittman, 76.7%. votes; Mayo S. Stuntz Jr., 17.2%; Paul M. McNicol, 4.1%; Robert B. Sherman, 1.8, votes%; Katonah Pittman Ventures LLC, 72.7%. assets; KPVLLC ownership:; Robert W. Pittman. votes, 51% assets.
Represented (legal): Covington & Burling.
TV Stations:
Colorado: KXRM-DT Colorado Springs; KXRM-TV Colorado Springs.
Georgia: WFXL Albany; WFXL-DT Albany.
Illinois: WHOI Peoria; WHOI-DT Peoria.
Michigan: WBSF Bay City; WTOM-DT Cheboygan; WTOM-TV Cheboygan; WLUC-DT Marquette; WLUC-TV Marquette; WEYI-DT Saginaw; WEYI-TV Saginaw; WPBN-DT Traverse City; WPBN-TV Traverse City.
Missouri: KHQA-DT Hannibal; KHQA-TV Hannibal; KRCG Jefferson City; KRCG-DT Jefferson City; KTVO Kirksville; KTVO-DT Kirksville.
New Mexico: KVIH-DT Clovis; KVIH-TV Clovis.
New York: WSTM-DT Syracuse; WSTM-TV Syracuse.
Ohio: WNWO-DT Toledo; WNWO-TV Toledo.
South Carolina: WACH Columbia; WACH-DT Columbia; WPDE-DT Florence; WPDE-TV Florence.
Texas: KVII-DT Amarillo; KVII-TV Amarillo; KGBT-DT Harlingen; KGBT-TV Harlingen.
LPTV Stations:
Colorado: KXTU-LP Colorado Springs; K28GE Woodland Park.
Michigan: W14CE Escanaba; W07DB Marquette.
Missouri: K11OJ Sedalia, etc..
New Mexico: K43BU Clovis; K24DU Dora; K26DR San Jon.
New York: WSTQ-LP Syracuse.
Texas: K57CW Friona & Bovina.

POCATELLO CHANNEL 15 LLC
3654 W. Jarvis Ave.
Skokie, IL 60076
Phone: 847-674-0864
E-mail: kevinbae@kmcommunications.com
Ownership: Myoung Hwa Bae, see KM Communications Inc..
TV Stations:
Idaho: KPIF Pocatello.
Wyoming: KBEO Jackson.

POLARCOMM CORP.
PO Box 270
110 4th St E
River, ND 58270
Phones: 702-284-7221; 800-284-7222
Fax: 701-284-7205
Web site: http://www.polarcomm.com

Branch Office:
MAYVILLE, ND
112 W Main St
Mayville, ND 58257
Phone: 701-788-7221
Fax: 701-284-9622
Ownership: David Drucker; Penny Drucker. For the Druckers' other interests, see Echonet Corp.
Cable Systems:
NORTH DAKOTA: PEMBINA.
TV Stations:
Alaska: KUBD Ketchikan; KUBD-DT Ketchikan.

KENNETH D. POLIN
1755 El Camino del Teatro
La Jolla, CA 92037
Phone: 619-454-8274
Represented (legal): Thompson Hine LLP.
TV Stations:
California: KAJB Calipatria.
Other Holdings:
Radio. Polin is trustee in Paul A. Zevnik Trust (see Entravision Holdings).

POLLACK/BELZ BROADCASTING CO. LLC
Suite 200
6655 Poplar Ave
Germantown, TN 38138
Phone: 318-473-0031
Fax: 318-442-4646
E-mail: kiem-tv@humboldt1.com
Officers:
William H. Pollack, Pres. & Chief Exec. Officer
Martin S. Belz, V.P.
David L. Pollack, Treas.

Branch Office:
GERMANTOWN, TN
6655 Poplar Ave.
Suite 200
Germantown, TN 38138
Ownership: William H Pollack, 33.33%; Martin S Belz, 33.33%; David L Pollack, 33.33%.
TV Stations:
California: KIEM-DT Eureka; KIEM-TV Eureka.
Louisiana: KLAX-DT Alexandria; KLAX-TV Alexandria.
LPTV Stations:
California: K12JL Burnt Ranch, etc.; K04NX Garberville & Redway; K07GJ Hoopa; K10NU Miranda; K11IQ Orleans; K04NY Rio Dell; K02OD Shelter Cove; K08GR Willow Creek.
Louisiana: KWCE-LP Alexandria.
Other Holdings:
Radio.

POST-NEWSWEEK STATIONS INC.
550 W. Lafayette
Detroit, MI 48226
Phone: 313-223-2260
E-mail: twpcoreply@washpost.com
Officers:
G. William Ryan, Pres. & Chief Exec. Officer

Robert E. Branson, V.P., Secy. & Legal Counsel
Mark Effron, V.P., News
Catherine Nierle, V.P., Business Affairs & Treas.
Barbara Reising, V.P., Human Resources
Ownership: The Washington Post Co.. Owns The Washington Post; The Washington Post National Weekly Edition; the Herald (Everett, WA); 26% of the Minneapolis Star & Minneapolis Tribune & the Gazette Newspapers (MD); MSO Post-Newsweek Cable; program service Pro Am Sports (PASS); Newsweek, Newsweek International & Newsweek Japan magazines. Has interests in data, manufacturing & service companies.
Represented (legal): Covington & Burling.
TV Stations:
Florida: WJXT Jacksonville; WJXT-DT Jacksonville; WPLG Miami; WPLG-DT Miami; WKMG-DT Orlando; WKMG-TV Orlando.
Michigan: WDIV-DT Detroit; WDIV-TV Detroit.
Texas: KPRC-DT Houston; KPRC-TV Houston; KSAT-DT San Antonio; KSAT-TV San Antonio.
LPTV Stations:
Florida: W29AB Ocala.

PRIME CITIES BROADCASTING INC.
112 High Ridge Ave.
Ridgefield, CT 06877
Phone: 203-431-3366
Officer:
John B. Tupper, Pres. & Secy.-Treas.
Ownership: John B. Tupper, 51%; Bruce E. Fox, Dir., 46%; James R. Kelly, 3%. T.
TV Stations:
North Dakota: KNDX Bismarck; KXND Minot.
LPTV Stations:
North Dakota: K38HA Dickinson; K38HS Williston; K44HR Williston.

PRIME TIME CHRISTIAN BROADCASTING INC.
Box 61000
Midland, TX 79711
Phone: 432-563-0420
Fax: 432-563-1736
E-mail: info@ptcbglc.com
Web site: http://www.godslearningchannel.com
Officers:
Albert O. Cooper, Chmn.
Tommie J. Cooper, V.P. & Secy.-Treas.

Branch Offices:
CLOVIS, NM
2401B N. Main
Clovis, NM 88101
Phone: 505-742-1800
SNYDER, TX
88 East C.R. 112
Snyder, TX 79549
Phone: 625-573-9517
ROSWELL, NM
2606 S. Main
Roswell, NM 88201
Phone: 505-622-5778
LUBBOCK, TX
5604 Martin Luther
Lubbock, TX 79704
Phone: 806-747-4997
Ownership: Non-profit corp.--Midland, TX.
Represented (legal): Cohn & Marks LLP.
TV Stations:
New Mexico: KRPV Roswell; KRPV-DT Roswell.
Texas: KPTF Farwell; KPTB Lubbock; KPTB-DT Lubbock; KMLM Odessa; KMLM-DT Odessa; KPCB Snyder; KPCB-DT Snyder.
LPTV Stations:
New Mexico: KAPT-LP Alamogordo; KCVP-LP Clovis; KLCP-LP Las Cruces; KKGD-LP Roswell.
Texas: KKCP-LP Ballinger-Coleman; K46FO Big Spring; KPTC-LP Cisco; KPDN-LP Monahans; K64EC Pecos; KPKS-LP San Angelo; KSGD-LP Seminole; KWGD-LP Welch.
Other Holdings:
TV Translator.

QUINCY BROADCASTING CO.
513 Hampshire St.
Box 80
Quincy, IL 62306
Phone: 217-228-6600
Fax: 217-228-6670
E-mail: info@qni.biz
Officers:
Dennis R. Williams, Chmn.
Martin M. Lindsay, Vice Chmn.
Thomas A. Oakley, Pres., Chief Exec. Officer & Treas.
Ralph M. Oakley, V.P. , Chief Operating Officer & Asst. Secy.
Peter A. Oakley, Secy. & Asst. Treas.
David A. Graff, Asst. Treas.
Ownership: Quincy Newspapers Inc.; QNI ownership:; A. O. Lindsay Trust, Lela B. Lindsay & F. M. Lindsay Jr., Trustees, 25.97%; Thomas A. Oakley, Trustee of Thomas A. Oakley Revocable Trust & On Behalf of Gordon M. Smith Trust, 12.52%; Lee Lindsay Curtis, Individually & as Co-Trustee of Lindsay Trust & Beneficiary of Barbara Lee Williams Trust, 7.14%; Lucy Lindsay Smith, 5.71%; Peter A. Oakley, Trustee of Peter A. Oakley Revocable Trust, 3%; Martin M. Lindsay, Custodian for Megan McKay Withworth, 2.97%.
Represented (legal): Wilkinson Barker Knauer LLP.
TV Stations:
Illinois: WGEM-DT Quincy; WGEM-TV Quincy; WREX-DT Rockford; WREX-TV Rockford.
Indiana: WSJV Elkhart; WSJV-DT Elkhart.
Iowa: KTIV Sioux City; KTIV-DT Sioux City; KWWL Waterloo; KWWL-DT Waterloo.
Minnesota: KTTC Rochester; KTTC-DT Rochester.
West Virginia: WVVA Bluefield; WVVA-DT Bluefield.
Wisconsin: WYOW Eagle River; WYOW-DT Eagle River; WQOW-DT Eau Claire; WQOW-TV Eau Claire; WXOW-DT La Crosse; WXOW-TV La Crosse; WKOW-DT Madison; WKOW-TV Madison; WAOW-DT Wausau; WAOW-TV Wausau.
LPTV Stations:
Minnesota: K70DR Blue Earth; K62EV Winona.
Nebraska: K40HB Neligh, etc.; K48CH Norfolk; K51CC O'Neill.
Wisconsin: W67CH La Crosse.
Newspapers:
Illinois: Quincy Herald-Whig
New Jersey: New Jersey Herald (Newton)
Other Holdings:
Radio
Television holdings: Holds option to purchase KXLT-TV Rochester, MN.

RADIANT LIFE MINISTRIES INC.
PO Box 1010
Marion, IL 62959-1010
Phone: 618-997-9333
Fax: 618-997-1859
E-mail: cmmay@maylawoffices.com
Officers:
Garth W. Coonce, Pres.
Christina M. Coonce, V.P.
Michael J. Daly, Secy.
Charles Payne, Treas.
Julie Nolan, Asst.Secy.
Ownership: Non-profit organization--Marion, IL; Garth W. Coonce; Christina M. Coonce; Charles Payne; Victoria Clark; Julie Nolan, 20%. votes each. See also listings for Faith Broadcasting Network Inc., TCT of Michigan Inc. & Tri-State Christian TV Inc.
Represented (legal): Colby M May.
TV Stations:
North Carolina: WLXI-DT Greensboro; WLXI-TV Greensboro.

RADIO PERRY INC.
Box 980
Perry, GA 31069
Phone: 912-987-2980
Officers:
Lowell L. Register, Pres.
Janice J. Register, Secy.-Treas.
Ownership: Lowell L Register.
Represented (legal): Brown, Nietert & Kaufman Chartered.
TV Stations:
Georgia: WPGA-DT Perry; WPGA-TV Perry.
Other Holdings:
Radio.

RAMAR COMMUNICATIONS II LTD.
PO Box 3757
Lubbock, TX 79452
Phone: 806-745-3434
Fax: 806-748-1949
E-mail: dcampbell@ramarcom.com
Web site: http://www.ramarcom.com
Officers:
Brad Moran, Pres.
Mary Moran, Secy.-Treas.

Branch Office:
ALBUQUERQUE, NM
2400 Monroe NE
Albuquerque, NM 87190
Phone: 505-884-5353
Ownership: Ray Moran, 51%; Brad Moran, 49%.
Represented (legal): Leventhal, Senter & Lerman PLLC.
TV Stations:
Colorado: KTLL-TV Durango.
New Mexico: KTEL-TV Carlsbad; KUPT Hobbs; KUPT-DT Hobbs.
Texas: KJTV-DT Lubbock; KJTV-TV Lubbock.
LPTV Stations:
New Mexico: K56FB Albuquerque; KTEL-LP Albuquerque; K45IL Hobbs; K46GY Santa Fe.
Texas: K48GB Lubbock; KJTV-CA Lubbock; KMYL-LP Lubbock; KXTQ-CA Lubbock; K40FK Matador; K42ES Matador; K47GE Matador; K44GL Plainview; K42ET Snyder; K47IP Snyder; K49GT Snyder.
Other Holdings:
Radio, TV Translator.

RANCHO PALOS VERDE BROADCASTERS INC.
15304 Sunset Blvd.
No. 204
Pacific Palisades, CA 90272
Phone: 310-454-8673
Fax: 310-454-4983
Officer:
Paul A. Zevnik, Pres.
Ownership: Paul A Zevnik, 36.4%; Terence E Crosby, 24%; Arnold Applebaum, 24%; Jim Devaney; Susan Devaney, jointly, 15.6%.
Represented (legal): Thompson Hine LLP.
TV Stations:
California: KXLA Rancho Palos Verdes; KXLA-DT Rancho Palos Verdes.

R. & F. BROADCASTING
Cermica Annex
Box 1833
Carolina, PR 00984-1833
Phone: 787-762-5500
Officers:
Rickin Sanchez Sr., Chmn., Pres. & Chief Exec. Officer
Rickin Sanchez Jr., Chief Operating Officer & V.P., Production
Blanche Vidal, Secy.-Treas.
Michelle Sanchez-Diaz, Chief Financial Officer
Ownership: Enrique A Sanchez, Gen. Partner, 50%; Blanca Vidal de Sanchez, 50%.
TV Stations:
Puerto Rico: WRFB Carolina; WRFB-DT Carolina.

RAPID BROADCASTING CO.
2424 S. Plaza Dr.
Box 9549
Rapid City, SD 57709
Phone: 605-355-0024
Fax: 605-355-9274
Officers:
Gilbert D. Moyle, Pres.
James F. Simpson, Chief Exec. Officer
Gilbert D. Moyle III, V.P.
Clark D. Moyle, Secy.-Treas.
Steve Mentele, Chief Financial Officer
Ownership: W. R Barbour, 25%; Charles H Lien, 25%; Gilbert D Moyle, 16.7%; Gilbert D Moyle III, 16.7%; Clark D Moyle, 16.6%.
Represented (legal): Cole, Raywid & Braverman LLP.
TV Stations:
South Dakota: KNBN Rapid City.
LPTV Stations:
South Dakota: K40GS Rapid City; KKRA-LP Rapid City; KWBH-LP Rapid City.
Wyoming: K22AD Gillette.

RAYCOM MEDIA INC.
201 Monroe St.
RSA Tower, Suite 710
Montgomery, AL 36104
Phone: 334-206-1400
E-mail: info@raycommedia.com
Officers:
Paul McTear, Pres. & Chief Exec. Officer
Wayne Daugherty, Exec. V.P. & Chief Operating Officer
Mary Carole McDonnell, Exec. V.P., Programming
Anne Adkins, V.P., Mktg.
Clyde Baucom, V.P., Human Resources
Rebecca Bryan, V.P., Gen. Counsel
Marty Edelman, V.P., Television
David Folsom, V.P., Technology
Billy McDowell, V.P., Research
Jeff Rosser, V.P., Television
Susana Schuler, V.P., News
Melissa Thurber, V.P., Controller
Ownership: John E Hayes, 17.5%; William C Zortman, 13%; qualified company employees, none with more than 5% equity.
Represented (legal): Covington & Burling.
TV Stations:
Alabama: WAFF Huntsville; WAFF-DT Huntsville; WSFA Montgomery; WSFA-DT Montgomery; WDFX-DT Ozark; WDFX-TV Ozark.
Arizona: KOLD-DT Tucson; KOLD-TV Tucson.
Arkansas: KAIT Jonesboro; KAIT-DT Jonesboro.
Florida: WPGX Panama City; WPGX-DT Panama City; WFLX West Palm Beach; WFLX-DT West Palm Beach.

Georgia: WALB Albany; WALB-DT Albany; WTVM Columbus; WTVM-DT Columbus; WTDC-DT Savannah; WTDC-TV Savannah.
Hawaii: KHBC-DT Hilo; KHBC-TV Hilo; KFVE Honolulu; KFVE-DT Honolulu; KHNL Honolulu; KHNL-DT Honolulu; KDGG Wailuku.
Indiana: WFIE Evansville; WFIE-DT Evansville.
Kentucky: WAVE Louisville; WAVE-DT Louisville; WXIX-DT Newport; WXIX-TV Newport.
Louisiana: WAFB Baton Rouge; WAFB-DT Baton Rouge; KPLC Lake Charles; KPLC-DT Lake Charles; KSLA-DT Shreveport; KSLA-TV Shreveport.
Mississippi: WLOX Biloxi; WLOX-DT Biloxi; WLBT Jackson; WLBT-DT Jackson; WDAM-DT Laurel; WDAM-TV Laurel.
Missouri: KFVS-DT Cape Girardeau; KFVS-TV Cape Girardeau.
North Carolina: WECT Wilmington; WECT-DT Wilmington.
Ohio: WUAB Lorain; WUAB-DT Lorain; WDID Shaker Heights; WDID-DT Shaker Heights; WTDL Toledo; WTDL-DT Toledo
South Carolina: WIS Columbia; WIS-DT Columbia.
Tennessee: WTNZ Knoxville; WTNZ-DT Knoxville; WMC-DT Memphis; WMC-TV Memphis.
Texas: KCBD Lubbock; KCBD-DT Lubbock; KTRE Lufkin; KTRE-DT Lufkin; KLTV Tyler; KLTV-DT Tyler.
Virginia: WTVR-DT Richmond; WTVR-TV Richmond.
LPTV Stations:
Hawaii: K45CT Hilo; K63DZ Kailua-Kona; K65BV Lihue; K27DW Wailuku.
Kentucky: WQTV-LP Murray; WQWQ-LP Paducah.
Louisiana: WBXH-CA Baton Rouge.
New Mexico: K27GJ Farmington.
Other Holdings:
Radio, TV Translator.

DANA CHRISTIAN RAYMANT
943 Lincoln Rd.
Grosse Pointe, MI 48230
Phone: 313-438-3493
TV Stations:
Kansas: KFJX Pittsburg.
Texas: KVCT Victoria; KVCT-DT Victoria.

READING BROADCASTING INC., DEBTOR IN POSSESSION
1729 N. 11th St.
Reading, PA 19604
Phone: 610-921-9181
Fax: 610-921-9139
Officers:
Mike Parker, Pres.
Frank McCracken, Exec. Sr. V.P.
George Mattmiller, Secy.
Ownership: Robert A Denby, 4.75%; Henry N Aurandt; Helen K Aurandt, 3.85%; Irvin Cohen, 2.88%; Michael Parker; Jack Linton; Nancy A Linton, 0.82%; Partel Inc., 29.69%; STV Reading Inc., 4.22%; 34 others with less than 5% each.
Represented (legal): Fleischman & Harding LLP.
TV Stations:
Pennsylvania: WTVE Reading; WTVE-DT Reading.

RED LION TELEVISION INC.
PO Box 88
2900 Windsor Rd.
Red Lion, PA 17356
Phone: 717-246-1681
Fax: 717-244-9316
E-mail: JNorris@rockofafrica.org
Web site: http://www.wgcbtv.com
Officer:
John H. Norris, Chmn., Pres. & Chief Exec. Officer
Ownership: John H Norris, Chmn., Pres. & Chief Exec. Officer.
TV Stations:
Pennsylvania: WGCB-DT Red Lion; WGCB-TV Red Lion.
Other Holdings:
Radio.

RED RIVER BROADCAST CORP.
3600 S. Westport Ave.
Sioux Falls, SD 57116
Phone: 605-361-5555
E-mail: dsturz@kdlt.com
Officers:
Myron Kunin, Chief Exec. Officer
Ro Grignon, Pres.
Kathy Lau, V.P.
Ownership: Curtis Squire Inc.; CSI ownership:; Curtis Squire, 90%; Ro Grignon, 10%. Grignon & Squire also own KQDS Acquisition Corp., see listing.
Represented (legal): Phillips & Potach PA; Crowell & Moring LLP.
TV Stations:
Minnesota: KBRR Thief River Falls.
North Dakota: KVRR Fargo; KVRR-DT Fargo; KJRR Jamestown; KNRR Pembina; KNRR-DT Pembina.
South Dakota: KDLV-DT Mitchell; KDLV-TV Mitchell; KDLT-DT Sioux Falls; KDLT-TV Sioux Falls.
LPTV Stations:
Minnesota: K54AT Brainerd; K05IV Park Rapids.
South Dakota: K42FI Watertown.

REITEN TELEVISION
3425 S. Broadway
Minot, ND 58701
Officers:
David M. Reiten, Chmn.
Kathleen Huuby, Secy.-Treas.
Ownership: Chester Reiten & family.
Represented (legal): Pillsbury Winthrop Shaw Pittman LLP.
TV Stations:
North Dakota: KXMB-DT Bismarck; KXMB-TV Bismarck; KXMA-DT Dickinson; KXMA-TV Dickinson; KXMC-DT Minot; KXMC-TV Minot; KXMD-DT Williston; KXMD-TV Williston.
Other Holdings:
Radio.

RKM MEDIA INC.
137 Spyglass Lane
Fayetteville, NY 13066
Phone: 315-637-5530
Ownership: Ronald W. Philips.
Represented (legal): Smithwick & Belendiuk PC.
TV Stations:
New York: WNYS-DT Syracuse; WNYS-TV Syracuse.

MICHAEL V. ROBERTS
1408 N. Kingshighway Blvd.
Suite 300
St. Louis, MO 63113
Phones: 314-367-0090; 314-367-4600
Fax: 314-367-0174
Represented (legal): DLA Piper International.
TV Stations:
Kentucky: WAZE-DT Madisonville; WAZE-TV Madisonville.
Mississippi: WRBJ Magee.
South Carolina: WZRB Columbia.
LPTV Stations:
Indiana: WAZE-LP Evansville; WIKY-LP Evansville, etc.; WJPS-LP Evansville, etc..
Other Holdings:
TV Stations: Roberts holds 50% of the voting equity of Roberts Brothers Broadcasting LLC, which holds 50% of the voting equity in St. Louis/Denver LLC see listing..

ROBERT M. LEDBETTER JR.
PO Box 350
Tupelo, MS 38802
Phone: 662-842-7620
Represented (legal): Garvey Schubert Barer.
TV Stations:
Mississippi: WGBC Meridian; WGBC-DT Meridian.

STEVEN C. ROBERTS
1408 N. Kingshighway Blvd.
Suite 300
St. Louis, MO 63113
Phones: 314-367-0090; 314-367-4600
Fax: 314-367-0176
Represented (legal): DLA Piper International.
TV Stations:
Kentucky: WAZE-DT Madisonville; WAZE-TV Madisonville.
Mississippi: WRBJ Magee.
South Carolina: WZRB Columbia.
LPTV Stations:
Indiana: WAZE-LP Evansville; WIKY-LP Evansville, etc.; WJPS-LP Evansville, etc..
Other Holdings:
TV Stations: Roberts holds 50% of the voting equity of Roberts Brothers Broadcasting LLC, which holds 50% of the voting equity in St. Louis/Denver LLC see listing..

ROCKFLEET BROADCASTING II INC.
885 3rd Ave., 34th Floor
New York, NY 10022
Phone: 212-888-5500
Officers:
R. Joseph Fuchs, Pres.
Jeffrey A. Smith, Exec. V.P. & Dir.
Bruce M. Schnelwar, Sr. V.P.
David A. Persing, Sr. V.P. & Secy.
Howard Konos, V.P., Treas. & Asst. Secy.
John W. Adams, Dir.
Ownership: SDR Rockfleet Holdings LLC, 85%; Sheila D'Malley, 15%; SDRRHLLC ownership:; Randall Smith, 88%; Jeffrey Smith, 12%.
Represented (legal): Wiley Rein.
TV Stations:
Michigan: WFQX-DT Cadillac; WFQX-TV Cadillac; WFUP Vanderbilt.
LPTV Stations:
Maine: WFVX-LP Bangor.
Michigan: W61CR Sault Ste. Marie; W54CR Traverse City.

ROCKFLEET BROADCASTING LP
885 3rd Ave., 34th Floor
New York, NY 10022
Phone: 212-888-5500
Officers:
Jeffrey A. Smith, Pres.
Bruce M. Schnelwar, Sr. V.P.
David A. Pershing, Sr. V.P. & Secy.
Kevin J. DeLuise, V.P., Treas. & Asst. Secy.
Ownership: Northland Television Inc., Gen. Partner, 91.84%. voting; Bangor Communications Inc., Gen. Partner, 8.16%. voting; BCI & NTI ownership:; Rockfleet Holdings Inc.; RHI ownership:; SDR Group Holdings Inc., 85%; R. Joseph Fuchs, 15%; SDRGHI ownership:; Pengo Capital LLC, 99.4%; PCLLC ownership:; Jeffrey Smith, Managing Member. 100% voting; Randall D. Smith 2005 Guaranteed Remainder Annuity Trusts, Randall D. Smith, Trustee, 42.45%. equity; Randall D. Smith, 21%. equity.
Represented (legal): Wiley Rein.
TV Stations:
Maine: WVII-DT Bangor; WVII-TV Bangor.
Wisconsin: WJFW-DT Rhinelander; WJFW-TV Rhinelander.
LPTV Stations:
Wisconsin: W27AU Wausau.
Other Holdings:
Radio.

SAGA COMMUNICATIONS INC.
73 Kercheval Ave.
Suite 201
Grosse Pointe Farms, MI 48236
Phone: 313-886-7070
Fax: 313-886-7150
E-mail: bwells@sagacom.com
Officers:
Edward K. Christian, Chmn., Pres. & Chief Exec. Officer
Steven J. Goldstein, Exec. V.P., Programming
Warren Lada, Sr. V.P., Operations
Marcia K. Lobaito, V.P. & Secy.
Samuel D. Bush, V.P., Treas. & Chief Financial Officer
Ownership: Publicly held.; Edward K Christian, controlling interest.
Represented (legal): Smithwick & Belendiuk PC.
TV Stations:
Kansas: KDAM-DT Pittsburg; KDAM-TV Pittsburg.
Mississippi: WXVT Greenville; WXVT-DT Greenville.
Texas: KAVU-DT Victoria; KAVU-TV Victoria.
LPTV Stations:
Texas: KMDL-LP Victoria; KUNU-LP Victoria; KVTX-LP Victoria; KXTS-LP Victoria.
Other Holdings:
Radio.

SAGAMOREHILL BROADCASTING LLC
2 Embarcadero Center, 23rd Floor
San Francisco, CA 94111
Phone: 415-788-2755
Officer:
Louis Wall, Pres.
Ownership: Duff, Ackerman & Goodrich LP, principal..
Represented (legal): Wiley Rein.
TV Stations:
Alabama: WNCF Montgomery; WNCF-DT Montgomery; WBMM Tuskegee.
Georgia: WLTZ Columbus; WLTZ-DT Columbus.
Nebraska: KSTF Scottsbluff; KSTF-DT Scottsbluff.
Texas: KGNS-DT Laredo; KGNS-TV Laredo.
Wyoming: KGWN-DT Cheyenne; KGWN-TV Cheyenne.
LPTV Stations:
Wyoming: K19FX Laramie.

SAGAMOREHILL MIDWEST LLC
3825 Inverness Way
Augusta, GA 30907
Phone: 706-855-8506
Officers:
Louis Wall, Pres. & Chief Exec. Officer
Debbie Caine, Secy.-Treas.
Ownership: Louis Wall, Pres. of SagamoreHill Broadcasting LLC, see listing.
Represented (legal): Wiley Rein.
TV Stations:
Minnesota: KXLT-DT Rochester; KXLT-TV Rochester.

South Carolina: WWMB Florence; WWMB-DT Florence.

SAGE BROADCASTING CORP.
406 S. Irving St.
San Angelo, TX 76903-6941
Phones: 915-655-6006; 915-673-2345
Fax: 915-655-8461
Officers:
Paris R. Schindler, Chmn.
William Carter, Pres.
Timothy R. Brown, V.P. & Secy.
Sherry S. Hawk, V.P. & Treas.
Anne Marie Carter, Asst. Secy.

Branch Offices:
ABILENE, TX
5189 Texas Ave.
Abilene, TX 79606
Phone: 915-793-1515
Fax: 915-698-8422
SAN ANGELO, TX
406 S. Irving
San Angelo, TX 76903
Phone: 915-655-6006
Fax: 915-655-8416
Ownership: Paris R Schindler, 32%; Sherry S. Hawk, 32%; Suzanne S. Brown, 32%; Anne Marie Carter, 3%; Timothy R. Brown, 0.33%.
Represented (legal): Cohn & Marks LLP.
TV Stations:
Texas: KXVA Abilene; KIDY San Angelo; KIDY-DT San Angelo.
LPTV Stations:
Texas: KIDZ-LP Abilene; KIDV-LP Albany; KIDU-LP Brownwood; KIDT-LP Stamford; KIDB-CA Sweetwater.
Other Holdings:
Radio.

SAINTE PARTNERS II LP
Box 4159
Modesto, CA 95352-4159
Phone: 209-523-0777
Fax: 209-523-0839
E-mail: csmith@sainte.tv
Ownership: C & N Broadcast Division Inc., gen. partner, 50%. votes; 1% equity; Sainte Network Inc., gen. partner, 50%. votes; 1.34% equity; Chester Smith, ltd. partner, 35.4%. equity; Naomi L. Smith, ltd. partner, 35.4%. equity; Albert I. & Virginia C. Chance, ltd. partners, 7.38%. equity; J. Wilmar Jensen, ltd. partner, 7.38%. equity; Sharon D. Sepulveda, ltd. partner, 2.91%. equity; Madeline J. Roddy, ltd. partner, 2.82%. equity; Center Family Trust, ltd. partner, 2.24%. equity; Dorothy Ibarra, ltd. partner, 2.24%. equity; Danny Roddy, ltd. partner, 0.94%. equity; Sean Roddy, ltd. partner, 0.94%. equity; CNBDI & SNI ownership:; Chester Smith, Pres., 50%; Naomi L. Smith, V.P., 50%; J. Wilmar Jensen, Secy.-Treas..
TV Stations:
California: KBVU Eureka; KBVU-DT Eureka; KCVU Paradise; KCVU-DT Paradise.
LPTV Stations:
California: K38FQ Anderson/Central Valley; K35HY Chico; KUCO-LP Chico; KXVU-LP Chico; KZVU-LP Chico; K52FK Eureka; K59FW Eureka; K67GU Eureka; KEMY-LP Eureka; KEUV-LP Eureka; KUVU-LP Eureka; K14MN Fortuna; K08NH Oroville; K04QC Palermo; K46HI Redding; KRVU-LP Redding.
Oregon: K41ID Klamath Falls; KFBI-LP Medford; KMCW-LP Medford.

ST. LOUIS/DENVER LLC
Suite 300
1408 N Kingshighway Blvd
St. Louis, MO 63113
Phone: 314-367-4600
Ownership: Roberts Brothers Broadcasting LLC, 56%. assets & 50% voting rights; Telefutura, 44%. assets & 50% voting rights; RBBLLC ownership:; Michael V. Roberts, see listing, 50%. assets & voting rights; Steven C. Roberts, see listing, 50%. assets & voting rights; Telefutura ownership:; Univision Communications Inc., see listing.
TV Stations:
Colorado: KTFD-DT Boulder; KTFD-TV Boulder.
Illinois: WRBU East St. Louis; WRBU-DT East St. Louis.

SCHURZ COMMUNICATIONS INC.
225 W. Colfax Ave.
South Bend, IN 46626
Phone: 574-287-1001
Fax: 574-287-2257
E-mail: mburdick@schurz.com
Web site: http://www.schurz.com
Officers:
Franklin D. Schurz Jr., Pres.
Gary N. Hoipkemier, Sr. V.P. & Chief Financial Officer
James M. Schurz, Sr. V.P.
Marcia K. Burdick, Sr. V.P., Bcstg.
Charles D. Pittman, Sr. V.P, Newspapers
Mary Schurz, V.P. & Secy.
Todd F. Schurz, V.P.
Scott C. Schurz, V.P.
David C. Ray, V.P.
Ownership: Franklin D. Schurz Jr.; Mary Schurz; James M. Schurz; Scott C. Schurz, 18.75%. each, Trustees.
Represented (legal): Hogan & Hartson LLP; Bryan Cave LLP.
Cable Systems:
FLORIDA: CORAL SPRINGS; WESTON.
MARYLAND: HAGERSTOWN.
TV Stations:
Georgia: WAGT Augusta; WAGT-DT Augusta.
Indiana: WSBT-DT South Bend; WSBT-TV South Bend.
Kansas: KBSD-TV Ensign; KBSL-TV Goodland; KBSH-TV Hays; KWCH-DT Hutchinson; KWCH-TV Hutchinson; KSCW Wichita; KSCW-DT Wichita.
Missouri: KYTV Springfield; KYTV-DT Springfield.
Virginia: WDBJ Roanoke; WDBJ-DT Roanoke.
LPTV Stations:
Missouri: K17DL Branson; K15CZ Springfield.
Virginia: W04AG Garden City, etc..
Newspapers:
California: Imperial Valley Press (El Centro)
Indiana: Martinsville Reporter; South Bend Tribune; Bloomington Herald Times; Bedford Times-Mail
Kentucky: Danville Advocate-Messenger; The Jessamine Journal
Maryland: Hagerstown Mail; Hagerstown Herald
Pennsylvania: Somerset Daily American
Other Holdings:
Radio.

JOSEPH C. SCHWARTZEL
2824 Palm Beach Blvd.
Fort Myers, FL 33916
Phone: 239-337-2346
E-mail: joe.schwartzel@meridianradio.com
Represented (legal): Leibowitz & Associates PA.
TV Stations:
Florida: WXCW Naples; WXCW-DT Naples.

ERNESTO SCHWEIKERT III
3244 Georgia Ave.
Kenner, LA 70065
Phone: 504-913-1540
Represented (legal): Fletcher, Heald & Hildreth PLC.
TV Stations:
Louisiana: WHMM-DT Hammond.

E. W. SCRIPPS CO.
312 Walnut St.
28th Floor
Cincinnati, OH 45202
Phone: 513-977-3000
Fax: 513-977-3721
E-mail: clabes@scripps.com
Web site: http://www.scripps.com
Officers:
William R. Burleigh, Chmn.
Kenneth W. Lowe, Pres. & Chief Exec. Officer
Richard A. Boehne, Exec. V.P. & Chief Operating Officer
Joseph G. NeCastro, Exec. V.P. & Chief Financial Officer
Anatolio B. Cruz III, Exec. V.P. & Gen. Counsel
Jennifer L. Weber, Sr. V.P., Human Resources
John F. Lansin, Sr. V.P., Scripps Networks
William B. Peterson, Sr. V.P., Television Station Group
Mark G. Contreras, Sr. V.P., Newspapers
Tim Peterman, Sr. V.P., Interactive Media
Mark S. Hale, Sr. V.P., Technology Operations
Lori A. Hickok, V.P. & Controller
M. Denise Kuprionis, V.P., Secy. & Dir., Legal Affairs
Timothy E. Stautberg, V.P., Communications & Investor Relations
E. John Wolfzorn, V.P. & Treas.
Ownership: The Edward W. Scripps Trust, Edward W. Scripps, Nackey E. Scagliotti & John Burlingame, Trustees, 87.5%. votes; 35.6 assets; The John P. Scripps Trust, Paul K. Scripps, Peter R. Ladow & Barbara Scripps Evans, Trustees, 7.9%. votes; 1.4% assets; Paul K. Scripps, 0.90%. votes; remainder publicly held..
Represented (legal): Baker Hostetler LLP.
TV Stations:
Arizona: KNXV-DT Phoenix; KNXV-TV Phoenix.
Florida: WFTS-DT Tampa; WFTS-TV Tampa; WPTV West Palm Beach; WPTV-DT West Palm Beach.
Kansas: KMCI Lawrence; KMCI-DT Lawrence.
Maryland: WMAR-DT Baltimore; WMAR-TV Baltimore.
Michigan: WXYZ-DT Detroit; WXYZ-TV Detroit.
Missouri: KSHB-DT Kansas City; KSHB-TV Kansas City.
Ohio: WCPO-DT Cincinnati; WCPO-TV Cincinnati; WEWS-DT Cleveland; WEWS-TV Cleveland.
Oklahoma: KJRH Tulsa; KJRH-DT Tulsa.
LPTV Stations:
Arizona: K44CN Cottonwood; K52CM Flagstaff; K57FY Kingman; K47DJ Prescott.
Newspapers:
Alabama: Birmingham Post-Herald
California: Redding Record Searchlight, Ventura Star Newspapers
Colorado: Boulder Daily Camera, Denver Rocky Mountain News
Florida: Fort Pierce Tribune, Naples Daily News, The Stuart News, Vero Beach Press-Journal
Indiana: Evansville Courier-Press
Kentucky: The Kentucky Post
New Mexico: The Albuquerque Tribune
Ohio: The Cincinnati Post
South Carolina: Anderson Independent Mail
Tennessee: The Commercial Appeal (Memphis), The Knoxville News Sentinel
Texas: Abilene Reporter News, Corpus Christi Caller-Times, Standard Times (San Angelo), Times Record News (Wichita Falls)
Washington: Bremerton Sun
Other Holdings:
Cable Network: Do It Yourself Network, Fine Living Network, The Home & Garden Television Network; TV Food Network (majority interest)
Features syndicator: United Media, licensor & syndicator of news features & comics
Production: Scripps Productions, producer of cable programs.

SEAL ROCK BROADCASTERS LLC
351 Elliott Ave. W
Suite 300
Seattle, WA 98119-4150
Phone: 206-285-2295
Ownership: Lance W Anderson, 50%; George V Kriste, 50%.
TV Stations:
California: KCBA Salinas; KCBA-DT Salinas.

SECOND GENERATION OF IOWA LTD.
3451 Bonita Bay Blvd.
Suite 101
Bonita Springs, FL 34134
Phone: 941-498-4600
Officers:
Thomas J. Embrescia, Chmn. & Chief Exec. Officer
Jonathan Pinch, Pres.
Larry Blum, Chief Operating Officer
Ownership: Thomas J. Embrescia, 33.33%; Jonathan Pinch, 33.33%; Larry Blum, 33.33%.
TV Stations:
Iowa: KFXA Cedar Rapids; KFXA-DT Cedar Rapids.

DENNIS R. SELENKA
4529 Hickory Heights
Oshkosh, WI 54904
Phone: 920-589-2511
Represented (legal): Rosenman & Colin LLP.
TV Stations:
Wisconsin: WBIJ Crandon.

TIMOTHY G. SHEEHAN
17 Crooked Lane
Manchester, MA 01944
Phone: 978-526-8306
TV Stations:
Rhode Island: WNAC-DT Providence; WNAC-TV Providence.

SHOOTINGSTAR BROADCASTING OF NEW ENGLAND LLC
3606 Camino de la Cumbre
Sherman Oaks, CA 91423
Phone: 818-788-8228
Ownership: Alta ShootingStar Corp., 95%; ShootingStar Inc., 5%; ASC ownership:; Alta Communications IX LP, 94.43%; SI ownership:; Diane Sutter; ACIXLP ownership:; Alta Communications IX Managers LLC, Gen. Partner; ACIXMLLC ownership:; Timothy L. Dibble, 20.4, Managing Member%; Brian W. McNeill, Managing Member, 20.4%.
Represented (legal): Leventhal, Senter & Lerman PLLC.
TV Stations:
New Hampshire: WZMY-DT Derry; WZMY-TV Derry.

SIETE GRANDE TELEVISION INC.
Box 7967
Jupiter, FL 33468-7967
Phones: 407-575-2418; 212-986-1116
Officers:
Jerry B. Hartman, Pres. & Treas.
Esther M. Hartman, V.P. & Secy.
Ownership: Esther & Jerry Hartman, 55%; Herbert Hartman, 15%; Eileen Hartman, 15%; Deborah Hartman, 15%.
Represented (legal): Wolf, Block, Schorr & Solis-Cohen LLP.

TV Stations:
Puerto Rico: WSTE Ponce; WSTE-DT Ponce.

SILVERTON BROADCASTING CO. LLC
116 Tigertail Rd.
Los Angeles, CA 90049
Phone: 310-476-2217
Ownership: Barry Silverton, Pres..
Represented (legal): Drinker Biddle & Reath LLP.
TV Stations:
Wyoming: KTWO-DT Casper; KTWO-TV Casper.
LPTV Stations:
Wyoming: K69DD Bondurant; K56BT Jackson; K22CI Lander; K55BL Sheridan, etc.; K13NZ Shoshoni; K35CV Shoshoni; K08AA Wyodak, etc..

MIKE SIMONS
Box 8547
Greenville, TX 75404
Phone: 662-455-8847
Fax: 662-455-8891
Represented (legal): Garvey Schubert Barer.
TV Stations:
Texas: KTAQ Greenville; KTAQ-DT Greenville.

JAMES F. SIMPSON
23646 Wilderness Canyon Rd
Rapid City, SD 57702
Phone: 605-355-0024
TV Stations:
South Dakota: KWSD Sioux Falls; KWSD-DT Sioux Falls.
LPTV Stations:
South Dakota: KAUN-LP Sioux Falls; KCWS-LP Sioux Falls.

SINCLAIR BROADCAST GROUP INC.
10706 Beaver Dam Rd.
Cockeysville, MD 21030
Phone: 410-568-1500
Fax: 410-568-1533
E-mail: comments@sbgi.net
Web site: http://www.sbgi.net
Officers:
David D. Smith, Pres. & Chief Exec. Officer
David B. Amy, Exec. V.P. & Chief Financial Officer
J. Duncan Smith, V.P. & Secy.
Frederick G. Smith, V.P.
Barry M. Faber, V.P. & Gen. Counsel
Nat S. Ostroff, V.P., New Technology
Lucy Rutishauser, V.P., Corp. Finance & Treas.
Donald H. Thompson, V.P., Human Resources
Tom Waters, V.P., Purchasing
David R. Bochenek, Chief Accounting Officer
Ownership: David D. Smith, 24.6%. votes, 11.5% equity; J. Duncan Smith, 25.1%. votes, 11.4% equity; Frederick G. Smith, 19.2%. votes, 9.2% equity; Robert E. Smith, 17%. votes, 7.7% equity.
Represented (legal): Pillsbury Winthrop Shaw Pittman LLP.
TV Stations:
Alabama: WABM Birmingham; WABM-DT Birmingham; WTTO Homewood; WTTO-DT Homewood.
Florida: WFGX Fort Walton Beach; WFGX-DT Fort Walton Beach; WEAR-DT Pensacola; WEAR-TV Pensacola; WTWC-DT Tallahassee; WTWC-TV Tallahassee.
Illinois: WYZZ-DT Bloomington; WYZZ-TV Bloomington; WICD Champaign; WICD-DT Champaign; WICS Springfield; WICS-DT Springfield.
Iowa: KGAN Cedar Rapids; KGAN-DT Cedar Rapids; KDSM-DT Des Moines; KDSM-TV Des Moines.
Kentucky: WDKY-DT Danville; WDKY-TV Danville.
Maine: WGME-DT Portland; WGME-TV Portland.
Maryland: WBFF Baltimore; WBFF-DT Baltimore.
Massachusetts: WGGB-DT Springfield; WGGB-TV Springfield.
Michigan: WSMH Flint; WSMH-DT Flint.
Minnesota: WUCW Minneapolis; WUCW-DT Minneapolis.
Missouri: KBSI Cape Girardeau; KBSI-DT Cape Girardeau; KDNL-DT St. Louis; KDNL-TV St. Louis.
Nevada: KVCW Las Vegas; KVCW-DT Las Vegas; KVMY Las Vegas; KVMY-DT Las Vegas.
New York: WNYO-DT Buffalo; WNYO-TV Buffalo; WUTV Buffalo; WUTV-DT Buffalo; WUHF Rochester; WUHF-DT Rochester; WSYT Syracuse; WSYT-DT Syracuse.
North Carolina: WLOS Asheville; WLOS-DT Asheville; WRDC Durham; WRDC-DT Durham; WMYV Greensboro; WMYV-DT Greensboro; WLFL Raleigh; WLFL-DT Raleigh; WXLV-DT Winston-Salem; WXLV-TV Winston-Salem.
Ohio: WSTR-DT Cincinnati; WSTR-TV Cincinnati; WSYX Columbus; WSYX-DT Columbus; WKEF Dayton; WKEF-DT Dayton.
Oklahoma: KOCB Oklahoma City; KOCB-DT Oklahoma City; KOKH-DT Oklahoma City; KOKH-TV Oklahoma City.
Pennsylvania: WPGH-DT Pittsburgh; WPGH-TV Pittsburgh; WPMY Pittsburgh; WPMY-DT Pittsburgh.
South Carolina: WMMP Charleston; WMMP-DT Charleston.
Tennessee: WUXP-DT Nashville; WUXP-TV Nashville; WZTV Nashville; WZTV-DT Nashville.
Texas: KMYS Kerrville; KMYS-DT Kerrville; KABB San Antonio; KABB-DT San Antonio.
Virginia: WTVZ-DT Norfolk; WTVZ-TV Norfolk; WRLH-DT Richmond; WRLH-TV Richmond.
West Virginia: WCHS-DT Charleston; WCHS-TV Charleston.
Wisconsin: WMSN-DT Madison; WMSN-TV Madison; WCGV-DT Milwaukee; WCGV-TV Milwaukee; WVTV Milwaukee; WVTV-DT Milwaukee.
LPTV Stations:
Alabama: W62BG Birmingham.
Iowa: K13MN Washington.
New York: W16AX Ithaca.
North Carolina: W06AQ Bat Cave, etc.; W12AQ Black Mountain; W05AP Brasstown, etc.; W08AN Bryson City, etc.; W12AU Burnsville; W05AF Cherokee; W11AJ Franklin; W12CI Hot Springs; W06AP Maggie Valley, etc.; W10AP Marion, etc.; W06AL Oteen/Warren; W11AQ Robbinsville, etc.; W06AN Sapphire Valley, etc.; W06AD Spruce Pine; W05AE Sylva, etc.; W05AC Tryon, etc.; W12AR Waynesville, etc..
Ohio: W66AQ Dayton.
South Carolina: W05AO Pickens.

SJL COMMUNICATIONS INC.
3514 State St.
Erie, PA 16508-2834
Phone: 814-454-5201
Officers:
George D. Lilly, Pres. & Chief Exec. Officer
Richard B. Armfield Jr., V.P.
Robert D. McCurdy, V.P. & Treas.
Pamela Davis Heilman, Secy.

Branch Office:
BILLINGS, MT
3203 3rd Ave. N
Suite 300
Billings, MT 59101
Phone: 406-256-0705
Fax: 406-252-9144
Ownership: George D Lilly 1997 Business Trust, gen. partner, 80.9%.
Represented (legal): Latham & Watkins.
TV Stations:
Pennsylvania: WICU-DT Erie; WICU-TV Erie.

G. NEIL SMITH
117 Oaks Court
Pickens, SC 29671
Phone: 864-430-0104
Represented (legal): Morrison & Foerster LLP.
TV Stations:
Indiana: WTVW Evansville; WTVW-DT Evansville.

SMITH MEDIA LICENSE HOLDINGS LLC
One Federal St., 23rd Floor
Boston, MA 02110
Phone: 617-350-1500
E-mail: margaret@smith-tv.com
Ownership: Smith Media LLC; SMLLC ownership:; Frontyard Management LLC, 55.56%. votes; Smith Television of New York Inc., 44.44%. votes; FMLLC ownership:; Barry Baker; Roy F. Coppedge III; Barbara M. Ginader, 33.3%. each; STONYI ownership:; Robert N. & Anne Smith Trust; RNAST ownership:; Leslie J. Goldman, Trustee, 25%; Anne Smith, Trustee, 25%; Jennifer Smith, Special Trustee, 25%; Michael D. Smith, Special Trustee, 25%.
Represented (legal): Dow Lohnes PLLC.
TV Stations:
Alaska: KIMO Anchorage; KIMO-DT Anchorage; KATN Fairbanks; KATN-DT Fairbanks; KJUD Juneau; KJUD-DT Juneau.
California: KEYT-DT Santa Barbara; KEYT-TV Santa Barbara.
New York: WKTV Utica; WKTV-DT Utica.
Vermont: WFFF-DT Burlington; WFFF-TV Burlington.
LPTV Stations:
Alaska: K13KU Delta Junction; K13OC Douglas, etc.; K03FW Kenai, etc.; K13MZ Usibelli, etc..
California: K57BC San Luis Obispo, etc..

SON BROADCASTING INC.
Box 4338
Albuquerque, NM 87196
Phone: 505-345-1991
Fax: 505-474-4998
Officers:
Belarmino R. Gonzales, Pres.
Richard Shakarian, V.P.
Angie Gonzales, V.P.
Marcimilliano Baca, V.P. & Treas.
Clem M. Dixon, Secy.
Ownership: Belarmino R Gonzalez.
Represented (legal): Sosa Law Firm.
TV Stations:
New Mexico: KCHF Santa Fe; KCHF-DT Santa Fe.
LPTV Stations:
New Mexico: K28CE Socorro; K43IA Taos.
Other Holdings:
TV Translators.

SONSHINE FAMILY TV INC.
813 N. Fenwick St.
Allentown, PA 18101
Phones: 610-433-4400; 610-954-7501
Fax: 610-433-8251
Officers:
Patricia F. Huber, Pres. & Chief Exec. Officer
Daniel Huber, Chief Operating Officer
Ownership: Daniel P Huber; Margaret M Huber; Patricia F Huber, 33.3%.
Represented (legal): William D. Silva.
TV Stations:
Pennsylvania: WBPH-DT Bethlehem; WBPH-TV Bethlehem.

SORENSEN TELEVISION SYSTEMS INC.
111 Chalen Santo Papa
Suite 800
Hagatna, GU 96910
Phone: 671-477-5700
Officers:
Rex W. Sorensen, Chmn. & Pres.
John Anderson, Pres., News Div.
Curtis Dancoe, V.P.
Margaret Agulto, Secy.
Ownership: Rex W. Sorensen, 97.58%; John Anderson, 2.4%; Curtis Dancoe, .02%.
Represented (legal): Kaye Scholer LLP.
TV Stations:
Guam: KTGM Tamuning.
LPTV Stations:
Guam: KEQI-LP Dededo.
Mariana Islands: KPPI-LP Garapan & Saipan.

SOUTHEASTERN OHIO TELEVISION SYSTEM
629 Downard Rd.
Zanesville, OH 43701-5132
Phones: 740-453-0361; 740-452-5431
Fax: 740-452-6553
Officers:
Norma Jean Littick, Chmn.
Henry Littick, Pres.
Van Vannelli, V.P. & Station Mgr.
Barbara Mitter, V.P., Programming
Barbara Saunders, Secy.
Richard Ebersole, Chief Financial Officer
Ownership: Norma Jean Littick, 83%; John Graham, 17%.
TV Stations:
Ohio: WHIZ-DT Zanesville; WHIZ-TV Zanesville.
Other Holdings:
Radio.

SOUTHERN BROADCAST CORP. OF SARASOTA
1477 10th St.
Sarasota, FL 34236
Phone: 941-923-8840
Fax: 941-924-3971
Officers:
Gary Shorts, Chmn.
J. Manuel Calvo, Pres. & Gen. Mgr.
Shirley Ellis, V.P.
Sandra Hardy, V.P. & Secy.
Carolyn Smith, V.P.
Michael White, Treas.
Ownership: Calkins Media Inc.; CMI ownership ; Shirley Ellis, V.P., 33.3%; Sandra Hardy, V.P. & Secy., 33.3%; Carolyn Smith, V.P., 33.3%. Calkins owns & operates the Intelligencer Record in Doylestown, PA; Bucks County Courier Times in Levittown, PA; Burlington County Times in Willingboro, NJ; Beaver County Times in Beaver, PA; South Dade News Leader in Homestead, FL. Hardy, Ellis & Smith have controlling interest in Union Town Newspapers Inc., publisher of the Herald Standard in Uniontown, PA.
Represented (legal): Leibowitz & Associates PA.
TV Stations:
Alabama: WAAY-DT Huntsville; WAAY-TV Huntsville.
Florida: WWSB Sarasota; WWSB-DT Sarasota; WTXL-DT Tallahassee; WTXL-TV Tallahassee.

SOUTHERN BROADCASTING INC.
Box 1645
Tupelo, MS 38802

Phone: 601-842-7620
Officers:
Walter D. Spain, Pres.
Wendell R. Robinson, Chief Operating Officer
K. M. Spain, Secy.-Treas.
Ownership: Walter D Spain, 50%; Kyle M Spain, 50%.
Represented (legal): Garvey Schubert Barer.
TV Stations:
Mississippi: WKDH Houston.

SOUTHERN TV CORP.
9661 82nd Ave. N
Seminole, FL 33777
Phone: 727-319-6100
Fax: 727-397-0785
Officers:
Dan L. Johnson, Chmn., Pres. & Chief Exec. Officer
Charles E. Robb, Chief Operating & Financial Officer
Jo Johnson, V.P.
Robert G. Keelean, Secy.-Treas.
Ownership: Betty Johnson, 42.5%; Dan L. Johnson; Robert G. Keelean, 30%; Kim Doniel, 10%; William Doniel; Lisa Keelean, 5%; Robert G. Keelean Jr., 5%; Mabel Reed Young, 5%; Donald Chervier, 2.5%.
Represented (legal): Irwin, Campbell & Tannenwald PC.
TV Stations:
Georgia: WGSA Baxley; WGSA-DT Baxley.
LPTV Stations:
Georgia: W41CR Hinesville-Richmond; WGCW-LP Savannah; WGSA-CA Savannah; W25CQ Statesboro.

ESTATE OF FRANK K. SPAIN
1359 Rd. 681
Saltillo, MS 38866
Phone: 800-264-9882
Ownership: Mary Jane Spain; Guy W. Mitchell III, Co-Executors.
Represented (legal): Garvey Schubert Barer.
TV Stations:
Mississippi: WMDN Meridian; WMDN-DT Meridian.
Other Holdings:
Television holdings: Minority interest in WTVA Inc., see listing..

SPANISH BROADCASTING SYSTEM INC.
2601 S. Bayshore Dr.
Penthouse 2
Coconut Grove, FL 33133
Phone: 305-441-6901
Officers:
Raul Alarcon Jr., Chmn., Pres. & Chief Exec. Officer
Marko Radlovic, Chief Operating Officer
Joseph A. Garcia, Exec. V.P., Secy. & Chief Financial Officer
William B. Tanner, Exec. V.P., Programming
Ownership: Raul Alarcon Jr., 78.8%. vote; 32.5% equity; Pablo Raul Alarcon Sr., 3.6%. vote; 1.5% equity.
Represented (legal): Kaye Scholer LLP.
TV Stations:
Florida: WSBS-DT Key West; WSBS-TV Key West.
LPTV Stations:
Florida: WSBS-CA Miami.

STAINLESS BROADCASTING LP
2111 University Park Dr.
Suite 650
Okemos, MI 48864-6913
Phone: 517-347-4141
Officers:
Brian W. Brady, Pres. & Chief Exec. Officer
Fred L. Levy, Secy.
William Quarles, Chief Financial Officer & Treas.
Ownership: Stainless Broadcasting Co., Gen. Partner; Stainless Broadcasting LLC, Ltd. Partner; SBC ownership:; Northwest Partner LP; NPLP ownership:; Brian W. Brady, Gen. Partner, 90%. assets, 100% votes; Richard A. Holman, Ltd. Partner, 10%. assets.
Represented (legal): Leventhal, Senter & Lerman PLLC.
TV Stations:
New York: WICZ-DT Binghamton; WICZ-TV Binghamton.
LPTV Stations:
New York: WBPN-LP Morris.
Other Holdings:
Broadcasting Licenses LP, see listing..

STATION VENTURE OPERATIONS LP
1299 Pennsylvania Ave. NW
11th Floor
Washington, DC 20004
Phone: 202-637-4545
Ownership: NBC Telemundo License Co., Gen. Partner, 0.25%. equity, 100% votes; Station Venture Holdings LLC, Ltd. Partner, 99.75%. equity; NBCTLC ownership:; NBC Telemundo Inc.; NBCTI ownership:; NBC Telemundo Holding Co., 20%. assets, 55.6% votes; NBC Universal Inc., see listing, 80%. assets, 44.4% votes; NBCUI ownership:; NBC Holding Inc., 80%; NBCHI & NBCTHC ownership:; General Electric Co.; GEC ownership:; publicly held.; SVHLLC ownership:; NBC Telemundo License Co., 79.6%; LIN Television Corp., 20.4%. see listing.
TV Stations:
California: KNSD San Diego; KNSD-DT San Diego.
Texas: KXAS-DT Fort Worth; KXAS-TV Fort Worth.
LPTV Stations:
California: KNSD-LP La Jolla.

STOREFRONT TELEVISION LLC
1040 N. Las Palmas
Hollywood, CA 90038
Phone: 323-930-1908
Fax: 323-933-1191
E-mail: bass@lkkgroup.com
Web site: http://www.lkkgroup.com
Ownership: LKK Group Corp., 50%%; Bluewater LLC, 50%%; LKKGC ownership:; Keith Bass, 50%; Paulette Bass, 50%; BLLC ownership:; Scott Adelson; Michael Kramer; John Mavredakis, 33.3%. each.
Represented (legal): Womble, Carlyle, Sandridge & Rice PLLC.
TV Stations:
Virgin Islands: WVXF Charlotte Amalie.
LPTV Stations:
Puerto Rico: WSJP-LP Aguadilla; WPRU-LP Aquadilla; WSJX-LP Aquadilla.

SUNBEAM TELEVISION CORP.
1401 79th St. Causeway
Miami, FL 33141
Phone: 305-751-6692
Officers:
Edmund Ansin, Pres.
Robert Leider, Chief Exec. & Operating Officer
Alice Jacobs, V.P., News
Roger Metcalf, Chief Financial Officer

Branch Office:
FORT LAUDERDALE, FL
1020 S. Andrews Ave.
Fort Lauderdale, FLPhone: 954-463-2291
Ownership: Edmund Ansin, Principal.
TV Stations:
Florida: WSVN Miami; WSVN-DT Miami.
Massachusetts: WHDH-DT Boston; WHDH-TV Boston; WLVI-DT Cambridge; WLVI-TV Cambridge.

SUNBELT COMMUNICATIONS CO.
1500 Foremaster Lane
Las Vegas, NV 89101
Phone: 702-657-3423
Fax: 702-657-3423
E-mail: thritz@kenvtv.com
Officers:
James E. Rogers, Chmn.
Beverly Rogers, Vice Chmn. & Chief Exec. Officer
Ralph Toddre, Pres. & Chief Operating Officer
Gene Greenberg, Exec. V.P.
Shelley Goings, Secy.
Scott Mattox, Treas.
Ownership: James E. Rogers, Trustee of the James E. Rogers Trust, 93.22%; Beverly Rogers, Trustee of the Beverly Rogers Trust, 2.66%; JoAnn Haneman, 2.12%; Ralph Toddre, 2%.
TV Stations:
Arizona: KYMA Yuma; KYMA-DT Yuma.
Idaho: KPVI Pocatello; KPVI-DT Pocatello; KXTF Twin Falls; KXTF-DT Twin Falls.
Montana: KBBJ Havre; KTVH Helena; KTVH-DT Helena; KBAO Lewistown.
Nevada: KENV Elko; KVNV Ely; KVBC Las Vegas; KVBC-DT Las Vegas; KRNV Reno; KRNV-DT Reno; KWNV Winnemucca.
Wyoming: KCWY Casper; KJWY Jackson; KSWY Sheridan.
LPTV Stations:
California: K33CN South Lake Tahoe; K56BW Tahoe City.
Idaho: K07UL Burley; K39GV Burley, etc.; K08KV Jerome; K04NO Paul; K02NO Rupert.
Montana: KBGF-LP Great Falls.
Nevada: K06KD Austin; K16GK Ely.
Wyoming: KCHY-LP Cheyenne; K14LK Laramie.

SUNBELT MULTIMEDIA CO.
3900 N. 10th St., 7th Floor
McAllen, TX 78501
Phone: 956-686-0040
Fax: 956-686-2728
E-mail: sfvale@ktlm-tv.com
Officer:
Sam F. Vale, Pres.
Ownership: Sam F Vale, 99.5%; Gustavo Valadez Jr., 0.5%.
Represented (legal): Wood, Maines & Nolan Chartered.
TV Stations:
Texas: KTLM Rio Grande City; KTLM-DT Rio Grande City.

SUNBELT-SOUTH TELECOMMUNICATIONS LTD.
PO Box 917
Cordele, GA 31010
Phone: 229-273-0001
Fax: 229-273-8894
E-mail: Philip.Streetman@centralchristian.edu
Ownership: Phillip A Streetman, Gen. Partner. votes, 13.7 assets; William B. Goodson Estate, Ltd. Partner, 28.37%. assets; C. Monroe Hunt, Ltd. Partner, 7.87%. assets; Fred Brown, Ltd. Partner, 5%. assets; Randy Folsom, Ltd. Partner, 5%. assets; W. G. Krause, Ltd. Partner, 5%. assets; Anthony Laporte Sr. & Jane Greer Laporte, Ltd. Partners, 5%. assets; Ritch McCutchen, Ltd. Partner, 5%. assets; Winston Nixon, Ltd. Partner, 5%. assets; Joseph F. Zolkowski, Ltd. Partner, 5%. assets; Perlis Realty Co., Ltd. Partner, 5%. assets; Sara Howell Brown & Eugene A. Brown, Ltd. Partners, 2.5%. assets; Eddie Daniels, Ltd. Partner, 2.5%. assets; Dr. William P. Pannell & Linda R. Pannell, Ltd. Partners, 2.5%. assets; Dr. Napoleon Williams & Joyce H. Williams, Ltd. Partners, 2.5%. assets.
Represented (legal): Scott C. Cinnamon PLLC.
TV Stations:
Georgia: WSST-DT Cordele; WSST-TV Cordele.

SUNBELT TELEVISION INC.
Box 1468
Victorville, CA 92393-1468
Phone: 760-241-6464
Officer:
Peter L. White, Pres.
Ownership: Initial Broadcasting of California LLC, 93%; TVPlus LLC, 7%; , IBCLLC ownership:; Kevin Lilly, 50%; Nicholas B. White, 50%; TVPLLC ownership:; Arthur Liu, Pres., 80%; LATV Partners LLC, 20%; LATVPLLC ownership:; LATVPLLC ownership:; Lynn Welshman, V.P., 73.5%; Lynn Welshman, 73.5%; BC Advisory LLC, 10%; Mertin Genauer, 7%; PMJ LLC, 7%; Jim McPhetridge III, 2.5%; BCALLC ownership:; Hiroshi Yoshida; PMJLLC ownership:; Paul Libovitz.
Represented (legal): Wilkinson Barker Knauer LLP.
TV Stations:
California: KHIZ Barstow; KHIZ-DT Barstow.

TANANA VALLEY TELEVISION CO.
3650 Bradock St.
Suite 2
Fairbanks, AK 99701
Phone: 907-452-3697
Fax: 907-456-3428
Officers:
William St. Pierre, Pres.
David Wike, V.P.
Mike Young, Secy.-Treas.
Ownership: William St. Pierre, 68%; Bill Damel, 5.2%; Gene Gardener, 4.22%; Vilma Grassi, 4.09%; Loreen Parker, 3.9%; Mike Young, 3.25%; David Wike, 2.6%; John Minder, 2.6%; Greg Wagner, 1.62%; Gary R Wilken, 1.3%; Preston Smith, 1.3%; Tom Clark, 0.98%; Frank Eagle, 0.81%; Steven Smith, 0.13%.
Represented (legal): Pillsbury Winthrop Shaw Pittman LLP.
TV Stations:
Alaska: KFXF Fairbanks; KFXF-DT Fairbanks.
LPTV Stations:
Alaska: K13XD Fairbanks; K14JL Fairbanks; K16DW Fairbanks; K22EY Fairbanks; K24EG Fairbanks; K28ES Fairbanks.

SARKES TARZIAN INC.
Box 62
Bloomington, IN 47402
Phone: 812-332-7251
Officers:
Thomas Tarzian, Chmn.
Thomas Tolar, Exec. V.P., TV
Geoffrey Vargo, Exec. V.P., Radio
Valerie Carney, Sr. V.P. & Gen. Counsel
Robert Davis, Sr. V.P., Financial & Accounting

Ownership: Thomas Tarzian, 63.3%; Mary Tarzian, Estate, 33.5%; U. of LaVerne & others, 3.2%.
Represented (legal): Leventhal, Senter & Lerman PLLC.
TV Stations:
Nevada: KTVN Reno; KTVN-DT Reno.
Tennessee: WRCB-DT Chattanooga; WRCB-TV Chattanooga.
LPTV Stations:
California: K43DB Stateline, etc..
Other Holdings:
Radio.

TCM MEDIA ASSOCIATES LLC
5880 Midnight Pass Rd.
Suite 701
Siesta Key, FL 34242
Phone: 941-312-0214
E-mail: tvd@kdlh.com
Officer:
Anthony J. Malara III, V.P. & Secy.
Ownership: Estate of Anthony C. Malara, Anthony J. Malara Personal Representative, 70%; Anthony J. Malara III, 10%; Elizabeth Malara Hamilton, 10%; Margaret Malara Hamilton, 10%.
Represented (legal): Wolf, Block, Schorr & Solis-Cohen LLP.
TV Stations:
Indiana: WPTA Fort Wayne; WPTA-DT Fort Wayne.
Minnesota: KDLH Duluth; KDLH-DT Duluth.
LPTV Stations:
Minnesota: K59BQ Deer River; K63BI Grand Marais.

TCT OF MICHIGAN INC.
PO Box 1010
Marion, IL 62959-1010
Phone: 618-997-9333
Fax: 618-997-1859
E-mail: cmmay@maylawoffices.com
Officers:
Garth W. Coonce, Pres.
Christina M. Coonce, V.P.
Michael J. Daly, Secy.
Charles Payne, Treas.
Ownership: Non-profit organization--Marion, IL.; Garth W. Coonce; Christina M. Coonce; Charles Payne; Victoria Clark, 25%. votes each. Garth & Christina Coonce, Payne & Clark are also principals of Faith Broadcasting Network Inc., Radiant Life Ministries Inc. & Tri-State Christian TV Inc., see listings.
Represented (legal): Colby M May.
TV Stations:
Michigan: WTLJ Muskegon; WTLJ-DT Muskegon; WAQP Saginaw; WAQP-DT Saginaw.
LPTV Stations:
Michigan: W27CJ Ann Arbor; WDWO-CA Detroit; W26BX Kalamazoo.
New York: W42CO Rochester.
Other Holdings:
TV Translator.

TELECINCO INC.
Box 43
Mayaguez, PR 00681-0043
Phone: 787-831-5555
E-mail: martinez@woratv.com
Officer:
Jose A. Vizcarrondo, V.P.

Branch Office:
SANTURCE, PR
First Federal Bldg.
Santurce, PR 00908
Phone: 787-721-4054
Ownership: Gloria R. de Arellano, Trustee, 61.75%; Alfred R. de Arellano III, 12.75%; Gloria R. de Arellano, 12.75%; Josefina R. de Arellano, 12.75%.
Represented (legal): Fletcher, Heald & Hildreth PLC.
TV Stations:
Puerto Rico: WORA-OT Mayaguez; WORA-TV Mayaguez.
LPTV Stations:
Puerto Rico: W10BG Mayaguez.

TEXAS TELEVISION INC.
PO Box 6669
Corpus Christi, TX 78466-6669
Phone: 361-986-8300
Officers:
Michael D. McKinnon, Chmn. & Pres.
James A. Gillece, V.P. , Secy.-Treas.
Mark McKinnon, V.P.
Michael Dean McKinnon, V.P.
Ownership: Michael D. McKinnon, Chmn. & Pres., 66.26%; C. Dan McKinnon, Dir., 17.48%; Mark Daniel McKinnon, V.P., 8.13%; Michael Dean McKinnon, 8.13, V.P.%. Principals have interest in Channel 3 of Corpus Christi Inc., see listing.
Represented (legal): Cohn & Marks LLP.
TV Stations:
California: KUSI-DT San Diego; KUSI-TV San Diego.
Texas: KBMT Beaumont; KBMT-DT Beaumont.

THOMAS BROADCASTING CO.
Box 3001
Oak Hill, WV 25901
Phone: 304-469-3361
Fax: 304-465-1420
Officers:
Helen Thomas, Chmn.
Robert R. Thomas III, Chief Exec. Officer
Ownership: Helen G Thomas, 42.7%; Robert R Thomas III, 11.4%; Helen L Thomas, 11.4%; John G Thomas, 11.4%; Barbara L. T Canterbury, 11.4%; Sarah A Thomas, 11.4%.
Represented (legal): Fletcher, Heald & Hildreth PLC.
TV Stations:
West Virginia: WOAY-DT Oak Hill; WOAY-TV Oak Hill.

THUNDER BAY BROADCASTING CORP.
1390 Bagley St.
Alpena, MI 49707
Phone: 989-356-3434
Officers:
Stephen A. Marks, Pres.
Curtis W Smith, V.P.
Theresa Stoppa, Secy.-Treas.
Ownership: Stephen A Marks, 71%; Leonard Marks, 7%; Curtis W Smith, 1%. Stephen A. Marks owns Glendive Broadcasting Corp., see listing.
Represented (legal): Fleischman & Harding LLP.
TV Stations:
Michigan: WBKB-DT Alpena; WBKB-TV Alpena.

TIME WARNER INC.
75 Rockefeller Plaza
New York, NY 10019
Phone: 212-484-8000
Officers:
Richard D. Parsons, Chief Exec. Officer
Jeff Bewkes, Pres. & Chief Operating Officer
Tommy Harris, Exec. V.P., AOL-TW Interactive Video
Timothy A. Boggs, Sr. V.P.
Joseph Ripp, Sr. V.P. & Chief Financial Officer
Carol Melton, Exec. V.P., Global Public Policy
Ownership: Publicly traded..
TV Stations:
Georgia: WPCH-DT Atlanta; WPCH-TV Atlanta.
Other Holdings:
Cable: See Time Warner Cable & Time Warner Entertainment Co. LP in Cable System Ownership
Cable Channel: n-tv (49%) 24-hour German language news channel in Berlin.
Motion picture holdings: Towani Corp. (33.3%) Japanese movie production & distribution company..

TRANS AMERICA BROADCASTING CORP.
6803 West Blvd.
Inglewood, CA 90302
Phone: 213-678-3731
Fax: 213-678-9696
Officers:
Gerardo Borrego, Pres.
Charles P. William, V.P.
Ownership: A. J. Williams T.A.B. 1997 Trust, 39.9%. votes, 39.9 assets, Clair Reis Benezra trustee; Elizabeth Williams Marital Trust, 39.9%. votes, 16.7 assets, Clair Reis Benezra trustee; Jon Marc Reeder, 20.1%. votes, 20.1 assets; Charles P. Williams, V.P., 6.2%. assets; Stephanie Messina, 5.9%. assets; Kathleen Serrano, 5.6%. assets; Gerardo Borrego, Pres., 2%. assets.
Represented (legal): Miller & Neely PC.
TV Stations:
California: KAIL Fresno; KAIL-DT Fresno.
Other Holdings:
Radio.

TRIBUNE BROADCASTING CO.
435 N. Michigan Ave.
No. 1800
Chicago, IL 60611
Phone: 312-222-3333
Fax: 312-222-5981
E-mail: jcclemons@tribune.com
Officers:
Dennis J. FitzSimons, Chmn., Pres. & Chief Exec. Officer, Tribune Co.
Dick Askin, Pres. & Chief Exec. Officer, Tribune Entertainment
John Reardon, Pres. & Chief Exec. Officer, Tribune Broadcast Group
John Vitanovec, Exec. V.P.
Donald Grenesko, Sr. V.P. & Chief Financial Officer, Tribune Co.
Peter Walker, Group V.P., Tribune Television
Darko Dejanovic, V.P. & Chief Technology Officer, Tribune Co.
Gerald Agema, V.P., Admin. & Chief Financial Officer, Tribune Bcstg.
James L. Ellis, V.P., Group Operations
Ira Goldstone, V.P., Engineering, Tribune Broadcasting Co.
Gina Mazzaferri, V.P., Strategy & Administration
John Poelking, V.P., Finance
Marc Schacher, V.P., Programming, Tribune Broadcasting Co.
Shaun Sheehan, V.P., Washington, Tribune Co.
Crane Kenney, V.P., Gen. Counsel & Secy., Tribune Bstg. Co. & Tribune Co.
Ownership: Tribune Co., publicly held.
Represented (legal): Sidley Austin LLP.
TV Stations:
California: KTLA-DT Los Angeles; KTLA-TV Los Angeles; KTXL Sacramento; KTXL-DT Sacramento; KSWB-DT San Diego; KSWB-TV San Diego.
Colorado: KWGN-DT Denver; KWGN-TV Denver.
Connecticut: WTIC-DT Hartford; WTIC-TV Hartford; WTXX Waterbury; WTXX-DT Waterbury.
District of Columbia: WDCW Washington; WDCW-DT Washington.
Florida: WSFL-DT Miami; WSFL-TV Miami.
Illinois: WGN-DT Chicago; WGN-TV Chicago.
Indiana: WTTV Bloomington; WTTV-DT Bloomington; WXIN Indianapolis; WXIN-DT Indianapolis; WTTK Kokomo; WTTK-DT Kokomo.
Louisiana: WGNO New Orleans; WNOL-TV New Orleans.
Michigan: WXMI Grand Rapids; WXMI-DT Grand Rapids.
Missouri: KPLR-DT St. Louis; KPLR-TV St. Louis.
New York: WPIX New York; WPIX-DT New York.
Oregon: KRCW-DT Salem; KRCW-TV Salem.
Pennsylvania: WPHL-DT Philadelphia; WPHL-TV Philadelphia; WPMT York; WPMT-DT York.
Texas: KDAF Dallas; KDAF-DT Dallas; KHCW Houston; KHCW-DT Houston.
Washington: KMYQ Seattle; KCPQ Tacoma; KCPQ-DT Tacoma.
LPTV Stations:
Michigan: W42CB Hesperia; W52DB Muskegon.
Oregon: K24DX Pendleton; K20ES Pendleton, etc.; KRCW-LP Portland.
Pennsylvania: W51CY Chambersburg.
Washington: K25CG Aberdeen; K25CH Centralia; K42CM Centralia, etc.; K64ES Chelan; K54DX Ellensburg-Kittitas; K29ED Everett.
Newspapers:
California: Los Angeles Times
Connecticut: Greenwich Times, The Hartford Courant, The (Stamford) Advocate
Florida: South Florida Newspaper Network Publishes 33 south Florida weekly newspapers & 12 magazines; Sun-Sentinel, Fort Lauderdale; Orlando Sentinel
Illinois: Chicago Tribune
Maryland: The Baltimore Sun
New York: News Day
Pennsylvania: The Morning Call
Virginia: Daily Press, Newport News
Other Holdings:
Features syndicator: Tribune Media Services Inc.
Professional sports team: Chicago Cubs
Program source: 22.25% of WB TV Network; Tribune Entertainment; ChicagoLand Television News; 29% of TV Food Network
Radio: Station in Colorado.

TRINITY BROADCASTING NETWORK INC.
2442 Michelle Dr.
Tustin, CA 92780
Phone: 714-832-2950
Fax: 714-730-0661
E-mail: cmmayaclj@aol.com
Web site: http://www.tbn.org
Officers:
Paul F. Crouch Sr., Pres.
Janice W. Crouch, V.P.
W. Ben Miller, V.P. & Engineering Dir.
Norman G. Juggert, Secy.-Treas.

Branch Office:
IRVING, TX
Cable Headquarters
2900 W. Airport Freeway
Irving, TX 75062
Phone: 214-313-1333
Ownership: Janice W. Crouch; Matthew W. Crouch; Paul F. Crouch Jr.; Dr. Paul F. Crouch Sr., Directors, 25%. votes each. Non-profit organization.
Represented (legal): Colby M May.
TV Stations:
Alabama: WTJP-DT Gadsden; WTJP-TV Gadsden; WMPV-DT Mobile; WMPV-TV

Mobile; WMCF-DT Montgomery; WMCF-TV Montgomery.
Arizona: KPAZ-DT Phoenix; KPAZ-TV Phoenix.
California: KTBN-DT Santa Ana; KTBN-TV Santa Ana.
Florida: WHLV-TV Cocoa; WHFT-DT Miami; WHFT-TV Miami.
Georgia: WELF-DT Dalton; WELF-TV Dalton; WHSG-DT Monroe; WHSG-TV Monroe.
Hawaii: KAAH-DT Honolulu; KAAH-TV Honolulu.
Illinois: WWTO-DT La Salle; WWTO-TV La Salle.
Indiana: WCLJ-DT Bloomington; WCLJ-TV Bloomington; WKOI-DT Richmond; WKOI-TV Richmond.
Mississippi: WBUY-DT Holly Springs; WBUY-TV Holly Springs.
Missouri: KTAJ-DT St. Joseph; KTAJ-TV St. Joseph.
New Jersey: WGTW-DT Burlington; WGTW-TV Burlington.
New Mexico: KNAT-DT Albuquerque; KNAT-TV Albuquerque.
New York: WTBY-DT Poughkeepsie; WTBY-TV Poughkeepsie.
Ohio: WDLI-DT Canton; WDLI-TV Canton.
Oklahoma: KDOR-DT Bartlesville; KDOR-TV Bartlesville; KTBO-DT Oklahoma City; KTBO-TV Oklahoma City.
Tennessee: WPGD-DT Hendersonville; WPGD-TV Hendersonville.
Texas: KDTX-DT Dallas; KDTX-TV Dallas.
Washington: KTBW-DT Tacoma; KTBW-TV Tacoma.
LPTV Stations:
Alabama: W46DK Birmingham; W33CM Decatur; W41BN Dothan; W30BD Eufaula; W57BV Florence; W67CO Huntsville; W25DR Jasper; W18CD Opelika; W27CV Scottsboro; W24CK Selma; W46BU Tuscaloosa.
Arizona: K51IO Bullhead City; K51HV Cottonwood; K41ER Globe & Miami; K38CX Shonto; K54FW Tucson; K57BD Tucson, etc..
Arkansas: K15FW Batesville; K42BS Fayetteville; K16ER Fort Smith; K23GT Hot Springs; K42GX Jonesboro; K41HC Mountain Home; K27FC Paragould.
California: K47EH Alturas, etc.; K21FP Bakersfield; K19FY Chico; K26GN Lancaster; K62AN Lancaster; K27GZ Mariposa; K49EO Modesto; K40ID Palm Springs; K15CO Porterville; K50GP Redding; K45HC Sacramento; K15DB Santa Barbara; K38EE Twentynine Palms; K45DU Ventura.
Colorado: K48FW Denver; K57BT Denver; K66FB Denver; K25FZ Grand Junction; K48CG Loveland.
Delaware: W14CM Dover; W25CY Rehoboth Beach; W68DR Rehoboth Beach.
Florida: W38CO Fort Myers; W23AQ Lake City; W16CJ Naples; W34DH Panama City; W17CK Port Charlotte; W51DY Sebring; W36CO St. Petersburg; W56EB Tampa.
Georgia: W34CZ Albany; W58CZ Augusta; W33AL Brunswick; W50DA Macon; W55BM Marietta; W57CT Savannah; W48BH Statesboro; W33BX Tifton; W25CP Valdosta; W14CQ Vidalia; W45CU Waycross.
Hawaii: K34HC Hilo; K38HU Kailua-Kona.
Idaho: K47BE Boise; K53FF Coeur d'Alene; K26EW Idaho Falls; K27GO Lewiston; K58GL Lewiston; K41JC Pocatello; K25EV Twin Falls.
Illinois: W64CQ Arlington Heights; W51CT Bloomington; W34DL Champaign; W29BG Decatur; W57DN Elgin; W51DT Galesburg; W40BY Palatine; W50DD Peoria; W25CL Rockford; W19CX Sterling-Dixon.
Indiana: W18CF Elkhart; W38BK Evansville; W51DU Lafayette; W43BV Terre Haute.
Iowa: K17ET Cedar Rapids; K61HD Davenport; K42HI Muscatine; K42AM Ottumwa; K44FK Waterloo.
Kansas: K43HN Dodge City; K52GZ Emporia; K39FW Garden City; K50GO Independence; K25DS Junction City; K31BW Manhattan; K33HZ Pittsburg; K15CN Salina; K33IC Topeka; K28JB Wichita.
Kentucky: W39CJ Elizabethtown; W22CH Hopkinsville.
Louisiana: K45IY Alexandria; K48IT Baton Rouge; K45DI Mermentau; K45IM Monroe; K19FR New Iberia; K28IL New Orleans; K31HO Shreveport.
Maine: W36CK Bangor; W27CE Dover & Foxcroft; W21BH Machias; W34CN Medway; W51AG Presque Isle.
Maryland: W43BP Cresaptown.
Michigan: W18BT Alpena; W66BV Detroit; W20BZ Escanaba; W25CZ Grand Rapids; W27CQ Houghton; W17CS Marquette.
Minnesota: K40JT Albert Lea; K42FH Bemidji; K58CM Duluth; K25IA Minneapolis; K56HW Rochester; K19BG St. Cloud; K64FY Winona.
Mississippi: W56DY Cleveland; W25AD Columbus; W42CY Greenville; W48DI Greenwood; W30BY Grenada; W36AC McComb; W47CG Meridian; W27CX Natchez; W51CU Pascagoula.
Missouri: K56AU Columbia; K41OI Jefferson City; K39CP Poplar Bluff; K16FE Rolla; K41FQ Springfield; K47LH Springfield; K22HG St. Charles; K33GU St. Louis.
Montana: K31IA Great Falls; K41CX Helena; K26DD Kalispell; K42EO Missoula.
Nebraska: K29GL Lincoln; K21HS Norfolk; K26CV Ogallala.
Nevada: K19CU Carson City; K41IO Las Vegas; K39FF Reno.
New Jersey: W45CP Atlantic City.
New Mexico: K56IU Alamogordo; K36GD Carlsbad; K18CT Raton; K50IA Roswell.
New York: W52DF Albany; W26BS Binghamton; W59DG Elmira; W47CM Glens Falls; W10BH Jamestown; W30BW Olean; W26CP Potsdam; W51CV Utica.
North Carolina: W16CF Charlotte; W45CO Fayetteville; W63CW Goldsboro; W44CN Greenville; W35CC Lumberton; W64CN Raleigh; W45CN Rocky Mount; W21CI Statesville; W51CW Wilmington.
North Dakota: K46DY Bismarck; K28EP Dickinson; K35HO Fargo; K49FF Grand Forks; K21GQ Minot; K40DE Williston.
Ohio: W63CZ Cambridge; W59DL Chillicothe; W36DG Cincinnati; W51BI Kirtland; W32AR Lexington; W66CZ Portsmouth; W20CL Springfield; W52DS Youngstown; W16BT Zanesville.
Oklahoma: K44BQ Ardmore; K49GC Lawton; K25GJ Muskogee; K30IX Tahlequah.
Oregon: K33AG Bend; K33AO Coos Bay; K36HL Grants Pass; K58BG Klamath Falls; K21BC Lakeview; K41IX Medford; K49FV Roseburg.
Pennsylvania: W41CF Altoona; W48CH Erie; W52BO Meadville; W65CG Pittsburgh; W39BT Williamsport.
South Carolina: W50CL Anderson; W19CH Beaufort; W20CN Charleston; W22CJ Jacksonville; W34CQ Myrtle Beach; W45DE Orangeburg.
South Dakota: K35FJ Aberdeen; K38CQ Huron; K43GX Madison; K33CO Rapid City; K56GF Sioux Falls; K31DP Yankton.
Tennessee: W49CQ Cookeville; W35AH Jackson; W46DC Knoxville; W61DG Morristown; W48DF Nashville.
Texas: K51CK Abilene; K34FM Austin; K26AP Brownwood; K47ED College Station; K57FC Corpus Christi; K46DL Kingsville; K44HH Lubbock; K17BP Palestine; K42DA Paris; K44FJ San Angelo; K20BW San Antonio; K45FJ San Antonio; K58GN Seminole; K30EA Texarkana; K15BV Uvalde; K43DV Victoria.
Utah: K41JJ Ogden; K67HK St. George; K39AK Vernal.
Vermont: W16AL Burlington.
Virginia: W40BM Lynchburg; W49AP Roanoke; W24OI Virginia Beach.
Washington: K23AS Aberdeen; K32GS Spokane; K34EM Wenatchee.
West Virginia: W44CF Clarksburg; W45BW Parkersburg.
Wisconsin: W49CB Green Bay; W65EE Janesville; W38CT Madison; W17CF Ripon; W36DH Waupaca.
Wyoming: K33GI Casper; K35CN Green River.
Other Holdings:
Radio, TV Translator.

TRI-STATE CHRISTIAN TV INC.
PO Box 1010
Marion, IL 62959-1010
Phone: 618-997-9333
Fax: 618-997-1859
E-mail: cmmay@maylawoffices.com
Officers:
Garth W. Coonce, Pres.
Christina M. Coonce, V.P.
Michael J. Daly, Secy.
Charles Payne, Treas.
Victoria Clark, Asst. Secy.
Ownership: Non-profit organization--Marion, IL.; Garth W. Coonce; Christina M. Coonce; Victoria Clark; Charles Payne, 25%. votes each. Garth & Christina Coonce, Payne & Clark are also principals of Faith Broadcasting Network Inc., Radiant Life Ministries Inc. & TCT of Michigan Inc., see listings.
Represented (legal): Colby M May.
TV Stations:
Illinois: WTCT Marion; WTCT-DT Marion.
Indiana: WINM Angola; WINM-DT Angola.
LPTV Stations:
Indiana: W43CF Fort Wayne.
Kentucky: W54AE Paducah.
Michigan: W27CN Lansing.
Missouri: KCGI-CA Cape Girardeau.
Tennessee: WDYR-CA Dyersburg.
Virginia: W18BG Danville.

MARCIA T. TURNER
PO Box 435
Long Key, FL 33001-0435
Phone: 954-732-9539
E-mail: mtumerco@aol.com
Represented (legal): Shainis & Peltzman Chartered.
TV Stations:
Idaho: KIDA Sun Valley.
LPTV Stations:
Arizona: K20HS Flagstaff.
California: K10OU Palm Springs.
Colorado: K14LS Grand Junction.
Florida: WPAF-LP Panama City.
Idaho: K30HK Hollister; K39HJ Idaho Falls; K51HU Pocatello.
Kansas: K39HI Chanute; K50HS Dodge City; KLKT-LP Liberal; K38GZ Manhattan; K33HW Parsons; KSKV-LP Salina.
Mississippi: W50CX Hattiesburg.
Missouri: KJOM-LP Asbury.
Montana: K30IB Billings; K22HD Butte; K33HN Great Falls.
Nebraska: K45II Gothenburg.
Nevada: K31HV Pahrump.
Oklahoma: K11VJ Lawton.
Texas: Amarillo; K39HF Amarillo; K39HG Beaumont; K36HF Tuscola.
Utah: K50IB Logan.
Wyoming: K36GT Casper.

TV 49 INC.
4311 E. Oakwood Rd.
Oak Creek, WI 53154
Phone: 414-764-4953
Fax: 414-764-5190
Officers:
Joel J. Kinlow Sr., Chmn. & Pres.
Arvis Kinlow, V.P. & Secy.-Treas.
Ownership: Joel J Kinlow Sr., 99%; Arvis Kinlow, 1%.
TV Stations:
Wisconsin: WJJA Racine; WJJA-DT Racine.

UHLMANN & LATSHAW BROADCASTING LLC
1009 Central
Box 419410
Kansas City, MO 64141
Phone: 816-221-8200
Fax: 816-221-5504
Officers:
John Latshaw, Chmn.
Robert Uhlmann, Pres.
Ownership: Uhlmann Co., 50%; Latshaw Enterprises Inc., 50%; UC ownership:; Paul Uhlmann III, 50%; John Uhlmann, 27.1%; Robert Uhlmann, 21.2%; LEI ownership:; Con-Lib Holding Co., 26.4%. John Latshaw owns 50.2 % of CLHC; John Latshaw, 56.6%; others with less than 5% each; CLHC ownerhip:; John Latshaw, 50.2%.
Represented (legal): Dow Lohnes PLLC.
TV Stations:
Montana: KMTF Helena; KMTF-DT Helena.

RONALD ULLOA
11322 Chalon Rd.
Los Angeles, CA 90049
Phone: 310-575-1220
TV Stations:
California: KVMD-DT Twentynine Palms.

UNITED COMMUNICATIONS CORP.
715 58th St.
Kenosha, WI 53141
Phone: 262-657-1000
E-mail: wwny@wwnytv.net
Officers:
Howard J. Brown, Pres. & Chief Exec. Officer
Eugene W. Schulte, Sr. V.P. & Secy.-Treas.
Kenneth L. Dowdell, V.P.
Ronald J. Montemurro, V.P.
Ownership: Howard J Brown, 36.05%; Elizabeth K Brown, 9.55%; Eugene W Schulte, 4.11%; other members of the Brown & Schulte families.
TV Stations:
Minnesota: KEYC-DT Mankato; KEYC-TV Mankato.
New York: WWNY-DT Carthage; WWNY-TV Carthage.
LPTV Stations:
Minnesota: K19CA St. James.
New York: WNYF-LP Massena; WNYF-CA Watertown.
Newspapers:
Massachusetts: Attleboro Sun Chronicle
Wisconsin: Kenosha News

UNIVERSITY BROADCASTING INC.
7777 S. Lewis Ave.
Tulsa, OK 74136
Phone: 918-250-6383
Officers:
Marilyn Hickey, Chmn.
Rev. Billy Joe Daugherty, Vice Chmn.
Walter Richardson, Pres.
Ownership: Oral Roberts U..
TV Stations:
Oklahoma: KGEB Tulsa; KGEB-DT Tulsa.

UNIVISION COMMUNICATIONS INC.
1999 Avenue of the Stars
Suite 3050
Los Angeles, CA 90067
Phone: 310-556-7600
E-mail: dmatamoros@univision.net
Officers:

A. Jerrold Perenchio, Chmn.
Michael Wortsman, Pres., TV Group
Andrew Hobson, Chief Financial Officer
Cesar Conde, Exec. V.P., Chief Strategy Officer
Robert V. Cahill, V.P. & Secy.
George Ray, V.P., Mktg. & Business Development, Western Region
Adam Wolf, V.P., Mktg. & Business Development, Eastern Region

Branch Office:
NEW YORK, NY
605 3rd Ave.
12th Floor
New York, NY 10158
Phone: 212-455-5200

Ownership: Broadcast Media Partners Holdings Inc.; BMPHI ownership:; Broadcasting Media Partners Inc., 80%. equity, 100% votes; Broadcasting Media Partners Shareholders, 20%. equity; BMPI ownership:; Madison Dearborn Partners LLC, 23.314%; Providence Equity Partners Inc., 23.314%; Texas Pacific Group, 23.314%; Thomas H. Lee Funds, 23.314%; Saban Capital Group, 6.744%; MDPLLC ownership:; John A. Canning Jr., Sole Mgr., Chmn. & Chief Exec. Officer; PEPI ownership:; Providence Equity Partners V LLC; PEPVLLC ownership:; Glenn M. Creamer; Jonathan M. Nelson; Paul J. Salem, Managing Members; TPG ownership:; TPG Advisors V Inc.; TPGAVi ownership:; David Bonderman, Chmn. & Pres.; THLF ownership:; Thomas H. Lee Advisors LLC; THLALLC ownership:; Anthony J. DiNoti; Thomas M. Hagerty; David V. Harkins; Thomas H. Lee; Scott A. Schoen; Scott M. Sperling, Principal Managing Directors; SCG ownership:; Titanium Acquisition Corp.; TAC ownership:; Haim Saban, Chief Exec. Officer, 65.52%; Cheryl Saban, 34.48%.

Represented (legal): Covington & Burling.
TV Stations:
Arizona: KFTU-TV Douglas; KFPH-DT Flagstaff; KFPH-TV Flagstaff; KUVE-DT Green Valley; KUVE-TV Green Valley; KTVW-DT Phoenix; KTVW-TV Phoenix.
California: KUVI-DT Bakersfield; KUVI-TV Bakersfield; KFTV Hanford; KFTV-DT Hanford; KMEX-DT Los Angeles; KMEX-TV Los Angeles; KUVS-DT Modesto; KUVS-TV Modesto; KFTR-DT Ontario; KFTR-TV Ontario; KTFF-DT Porterville; KTFF-TV Porterville; KDTV San Francisco; KDTV-DT San Francisco; KTFK-DT Stockton; KTFK-TV Stockton; KFSF-DT Vallejo; KFSF-TV Vallejo.
Florida: WAMI-DT Hollywood; WAMI-TV Hollywood; WOTF-DT Melbourne; WOTF-TV Melbourne; WLTV Miami; WLTV-DT Miami; WFTT-DT Tampa; WFTT-TV Tampa.
Georgia: WUVG-DT Athens; WUVG-TV Athens.
Illinois: WXFT-DT Aurora; WXFT-TV Aurora; WGBO-DT Joliet; WGBO-TV Joliet.
Massachusetts: WUTF-DT Marlborough; WUTF-TV Marlborough.
New Jersey: WFUT-DT Newark; WFUT-TV Newark; WXTV Paterson; WXTV-DT Paterson; WUVP-DT Vineland; WUVP-TV Vineland.
New Mexico: KTFQ-TV Albuquerque.
New York: WFTY-DT Smithtown; WFTY-TV Smithtown.
North Carolina: WUVC-DT Fayetteville; WUVC-TV Fayetteville.
Ohio: WQHS-DT Cleveland; WQHS-TV Cleveland.
Puerto Rico: WLII Caguas; WLII-DT Caguas; WSUR-DT Ponce; WSUR-TV Ponce.
Texas: KFTH-DT Alvin; KFTH-TV Alvin; KNIC-TV Blanco; KUVN-DT Garland; KUVN-TV Garland; KSTR-DT Irving; KSTR-TV Irving; KAKW-DT Killeen; KAKW-TV Killeen; KXLN-DT Rosenberg; KXLN-TV Rosenberg; KWEX-DT San Antonio; KWEX-TV San Antonio.
Utah: KUTH Provo.
Virginia: WFDC-DT Arlington; WFDC-TV Arlington.
LPTV Stations:
Arizona: K16FB Globe; KDOS-LP Globe; KFPH-CA Phoenix; KTVW-CA Phoenix; K21GC Safford; KZOL-LP Safford; K48GX Tucson; KFTU-CA Tucson; KUVE-CA Tucson.
California: KABE-LP Bakersfield; KBTF-CA Bakersfield; KTFB-CA Bakersfield; KTFF-LP Fresno; KEXT-CA Modesto; KEZT-CA Sacramento; K35ER Santa Maria; KDTV-CA Santa Rosa.
North Carolina: WTNC-LP Durham.
Pennsylvania: WFPA-CA Philadelphia; WXTV-LP Philadelphia.
Texas: KTFO-CA Austin; K45DX Floresville; KUVN-CA Fort Worth; KFTO-CA San Antonio; KNIC-CA San Antonio.

UTAH COMMUNICATIONS LLC
5670 Wilshire Blvd.
Suite 1300
Los Angeles, CA 90036
Phone: 323-965-5400
Fax: 323-965-5411
Officers:
Arthur C. Kralowec, Chief Exec. Officer
Jennifer Jones, Chief Operating & Financial Officer
Ownership: Arthur Kralowec, 50%; Lawrence Rogow, 50%. Rogow has interest in Venture Technologies Group LLC, see listing.
Represented (legal): Dan J. Alpert.
TV Stations:
Utah: KPNZ Ogden.

VCY/AMERICA INC.
3434 W. Kilbourn Ave.
Milwaukee, Wi 53208
Phone: 414-935-3000
Fax: 414-935-3015
Officers:
Dr. Randall Melchert, Pres.
Victor C. Eliason, V.P.
Walter Lecocq, Secy.-Treas.
Ownership: Non-profit organization.
TV Stations:
Wisconsin: WVCY-DT Milwaukee; WVCY-TV Milwaukee.
Other Holdings:
Radio.

VENTURE TECHNOLOGIES GROUP LLC
5670 Wilshire Blvd.
Suite 1300
Los Angeles, CA 90036
Phone: 323-965-5400
Fax: 323-965-5411
E-mail: lrogow@loop.com
Officers:
Paul H. Koplin, Pres.
Lawrence J. Rogow, Chmn.
Ownership: Lawrence J Rogow, 47%; Garry Spire, 47%; Paul H. Koplin, 6%. Rogow has interest in Utah Communications LLC, see listing.
TV Stations:
Illinois: WAOE Peoria; WAOE-DT Peoria.
Massachusetts: WNYA Pittsfield.
Michigan: WHTV Jackson; WHTV-DT Jackson.
LPTV Stations:
Arizona: KWTA-LP Tucson.
California: KEBK-LP Bakersfield; KRMV-LP Banning; KRVD-LP Banning; KEFM-LP Chico; KSGO-LP Chico; KSCZ-LP Greenfield; KHTV-LP Inland Empire; KNET-LP Los Angeles; KNLA-LP Los Angeles; KFMD-LP Redding; KSFV-LP San Fernando Valley.
Connecticut: WHCT-LP Hartford.
Illinois: WCHU-LP Rochelle; WLFM-LP Rochelle.
Indiana: W27CT Columbia.
Iowa: WBQD-LP Davenport; KSXC-LP South Sioux City.
New York: WNYA-CA Easton, etc.; W26DB Port Jervis; W32DC Port Jervis; W34DI Port Jervis; W42CX Port Jervis; W46DQ Port Jervis; W52DW Port Jervis; W55DK Port Jervis; W59EA Port Jervis; WASA-LP Port Jervis.
Ohio: WXOX-LP Cleveland.
Pennsylvania: WBPA-LP Pittsburgh.
Texas: K38HP Lubbock; KFIQ-LP Lubbock.

VIRGIN BLUE INC.
Box 24027
Christiansted, VI 00824
Phone: 340-713-9927
Fax: 340-773-0712
Officers:
Victor A. Gold, Pres.
Martin C Adamshick, V.P., Secy.-Treas.
Richard M. Schein, Asst. Treas.
Ownership: Victor A Gold, 26%; Martin C Adamshick, 26%; Mervin K Baer Jr., 26%; Richard M Schein, 22%.
TV Stations:
Virgin Islands: WCVI-TV Christiansted.

WAITT BROADCASTING INC.
1650 Farnam St.
Omaha, NE 68102-2186
Phone: 402-346-6000
Officers:
Norman W. Waitt Jr., Chmn.
Steven W. Seline, Vice Chmn.
Michael J. Delich, Pres.
Ownership: Norman W Waitt Jr..
TV Stations:
Iowa: KMEG Sioux City; KMEG-DT Sioux City.
LPTV Stations:
Iowa: K55FL Spencer; K40CO Storm Lake.
Nebraska: K35FM Norfolk.
Other Holdings:
Radio.

FRANK WASHINGTON
5670 Wilshire Blvd.
Suite 1300
Los Angeles, CA 90036
Phone: 323-965-5400
TV Stations:
Michigan: WHTV Jackson; WHTV-DT Jackson.

WATERMAN BROADCASTING CORP.
Box 7578
Fort Myers, FL 33911
Phone: 941-939-2020
Fax: 941-936-7771
Officers:
Bernard E. Waterman, Pres.
Steven H. Pontius, Exec. V.P.
Edith B. Waterman, Secy.-Treas.
Ownership: Bernard E Waterman, 90%; Edith B Waterman, 10%.
Represented (legal): Cohn & Marks LLP.
TV Stations:
Florida: WBBH-DT Fort Myers; WBBH-TV Fort Myers.
Virginia: WVIR-DT Charlottesville; WVIR-TV Charlottesville.
LPTV Stations:
Virginia: W31CE Bridgewater et al.; W28BF Harrisonburg.
Other Holdings:
Radio.

WBHQ COLUMBIA LLC
120-A Pontiac Business Center Dr.
Elgin, SC 29045
Phone: 803-419-6363
Fax: 803-419-6399
E-mail: srein@wktctv.com
Web site: http://www.wktctv.com
Ownership: Stefanie Rein, managing member; David Canfield, Joint Tenants, 8.18%. assets; 100% votes.
Represented (legal): Pillsbury Winthrop Shaw Pittman LLP.
TV Stations:
South Carolina: WKTC Sumter; WKTC-DT Sumter.

WDBB-TV INC.
6120 W. Tropicana
A16 PMB-Suite 329
Las Vegas, NV 89103
Officer:
David Dubose, Pres.
Ownership: H & P Communications Inc., 80%; David Dubose, 20%; H & PCI ownership:; Cecil Heftel, Co-Chmn., 50%; H. Carl Parmer, Co-Chmn. & Pres., 50%.
Represented (legal): Fletcher, Heald & Hildreth PLC.
TV Stations:
Alabama: WDBB Bessemer; WDBB-DT Bessemer.

WEIGEL BROADCASTING CO.
26 N. Halsted
Chicago, IL 60661
Phone: 312-705-2600
Fax: 312-705-2656
E-mail: fweintraub@wciu.com
Officers:
Howard Shapiro, Chmn.
Norman H. Shapiro, Pres.
Neal Sabin, Exec. V.P.
William J. Lyall, Controller
Ownership: Howard Shapiro, 67.56%.
Represented (legal): Cohn & Marks LLP.
TV Stations:
Illinois: WCIU-DT Chicago; WCIU-TV Chicago.
Wisconsin: WDJT-DT Milwaukee; WDJT-TV Milwaukee.
LPTV Stations:
Illinois: WFBT-CA Chicago; WWME-CA Chicago; WFBN-LP Rockford.
Indiana: WBND-LP South Bend; WCWW-LP South Bend; WMYS-LP South Bend.
Michigan: WYGN-LP Berrien Springs.
Wisconsin: WMLW-CA Milwaukee; WYTU-LP Milwaukee.

WESTERN BROADCASTING CORP. OF PUERTO RICO
Box 1200
Mayaguez, PR 00709
Phone: 787-833-1200
Fax: 787-831-6330
Officers:
Irwin Young, Chmn. & Chief Exec. Officer
Luis A. Morales, Chief Operating Officer & Mktg. Dir.
Linda Young, Chief Financial Officer

Branch Office:
AGUADILLA, PR
Road 111, Km. 0.7
Aguadilla, PR 00605

Ownership: Du Art Film Labs Inc., 63%; Jose A Bechara, 11%; Dennis Bechara, 11%; Eileen Bechara, 11%; Maria Morales, 2%; Alfonso Gimenez, 2%. Jose A. Bechara owns WKJB-AM-FM, Mayaguez.
Represented (legal): O'Neill & Borges.

TV Stations:
Puerto Rico: WOLE-DT Aguadilla; WOLE-TV Aguadilla.

WEST VIRGINIA MEDIA HOLDINGS LLC
Box 11848
Charleston, WV 25339
Phone: 304-345-7711
Ownership: West Virginia Media Partners GP LLC, 1%; West Virginia Media Partners LP, 99%; WVMPGPLLC ownership; Albert Bray Cary Jr., 83%; W. Marston Becker, 17%; WVMPLP ownership; West Virginia Media Partners GP LLC, Gen. Partner, 22%; Gary R. Bowden; James Squibb; Lorenelle White, Ltd. Partners.
TV Stations:
West Virginia: WBOY-DT Clarksburg; WBOY-TV Clarksburg; WOWK-DT Huntington; WOWK-TV Huntington; WVNS-DT Lewisburg; WVNS-TV Lewisburg; WTRF-DT Wheeling; WTRF-TV Wheeling.

WESTWIND COMMUNICATIONS LLC
Box 2929
Bakersfield, CA 93303
Phone: 805-327-7955
Ownership: Peter B Desnoes, equity, 25%; Peer Pedersen, equity & voting, 22.5%; Dean L Buntrock, equity, 22.5%; Wayne W Lansche, equity & voting, 15%; Frank N Magid, equity, 5%.
TV Stations:
California: KBAK-DT Bakersfield; KBAK-TV Bakersfield.
LPTV Stations:
California: KBFX-CA Bakersfield.

MEL WHEELER INC.
c/o Brooks, Pierce, McLendon, Humphrey & Leonard LLP
PO Box 1800
Raleigh, NC 27602
Phone: 919-839-0300
Officer:
Stephen Wheeler, Pres.
Ownership: Leonard E. Wheeler, 34.7%. assets; Stephen J. Wheeler, 33.3%. assets; Clark V. Wheeler, 31.6%. assets; Daniel Wheeler, 0.2%. assets; Joseph Wheeler, 0.2%.
Represented (legal): Brooks, Pierce, McLendon, Humphrey & Leonard LLP.
TV Stations:
Illinois: WSIL-DT Harrisburg; WSIL-TV Harrisburg.
Missouri: KPOB-TV Poplar Bluff.
LPTV Stations:
Missouri: K10KM Cape Girardeau.
Other Holdings:
Radio.

WHITE KNIGHT HOLDINGS INC., DEBTOR IN POSSESSION
700 St. John St.
Suite 301
Lafayette, LA 70501
Phone: 337-237-9965
E-mail: jwimberly@kmsstv.com
Officers:
Sheldon H. Galloway, Pres.
Chris A. Verret, Secy.
John B. Redd III, Treas.
Ownership: Sheldon H. Galloway, see listing for Mississippi Television LLC.
Represented (legal): Fletcher, Heald & Hildreth PLC.
TV Stations:
Louisiana: WVLA Baton Rouge; WVLA-DT Baton Rouge; KSHV Shreveport; KSHV-DT Shreveport.
Mississippi: WNTZ Natchez; WNTZ-DT Natchez.
Texas: KFXK Longview; KFXK-DT Longview.
LPTV Stations:
Louisiana: K47DW Alexandria; KZUP-CA Baton Rouge; K67GL Bunkie; K61GO Hicks; K51FO Leesville.
Texas: KLPN-LP Longview; KFXL-LP Lufkin; KTPN-LP Tyler.

WILDERNESS COMMUNICATIONS LLC
3501 N.W. Evangeline Thruway
Carencro, LA 70520
Phone: 337-896-1600
Officers:
Paul J. Azar Jr., Co-Mgr.
Eddie Blanchard, Co-Mgr.
Charles Chatelain, Co-Mgr.
Ownership: Azar Family Holdings LLC, 44%. votes, 40% assets; Gulf Management LLC, 56%. votes, 60% assets; AFHLLC ownership:; Barbara Azar; Paul Azar Jr.. votes; 60% assets, jointly; Paul J. Azar III, 20%. assets; Susan Azar, 20%. assets; GMLLC ownership:; Charles Chatelain, 67.7%. votes, 34.2% assets; Eddie Blanchard, 32.7%. votes, 16.6% assets; Carolyn Chatelain, 16.4%. assets; Kerrie Chatelain, 16.4%. assets; Ann Maria Mouton, 16.4%. assets.
Represented (legal): Fletcher, Heald & Hildreth PLC.
TV Stations:
Louisiana: KBCA Alexandria; KLWB New Iberia.

DONALD WILSON
5670 Wilshire Blvd.
Suite 1300
Los Angeles, CA 90036
Phone: 323-965-5400
TV Stations:
Michigan: WHTV Jackson; WHTV-DT Jackson.

WINSTON BROADCASTING NETWORK INC.
Box 91660
Cleveland, OH 44101
Phone: 440-843-5555
Fax: 440-842-5597
Officers:
Lou Spangler, Pres.
Anne Catherine Keith, V.P.
Ownership: Grace Cathedral.
Represented (legal): Dow Lohnes PLLC.
TV Stations:
Ohio: WBNX-DT Akron; WBNX-TV Akron.

W. RUSSELL WITHERS JR.
Box 1508
Mount Vernon, IL 62864-1508
Phone: 618-242-3500
Represented (legal): Dennis J. Kelly.
TV Stations:
Michigan: WDHS Iron Mountain; WDHS-DT Iron Mountain.
West Virginia: WDTV Weston; WDTV-DT Weston.
LPTV Stations:
West Virginia: W22CY Clarksburg; W30CH Clarksburg; W31CQ Elkins.
Other Holdings:
Radio.

WLNY HOLDINGS INC.
270 S. Service Rd.
Suite 55
Melville, NY 11747
Phone: 631-777-8855
Fax: 631-777-8180
Officers:
Michael C. Pascucci, Pres.
Marvin Chauvin, Chief Exec. Officer
Christopher S. Pascucci, V.P. & Asst. Secy.
Ownership: Michael C. Pascucci; Jocelyn Pascucci, trustees, jointly, 44.57%; Christopher S. Pascucci, 26.81%; Michael A. Pascucci, 3.69%; Dawn Pascucci, 3.69%; Ralph P. Pascucci, 3.69%; Michael C. Pascucci, 0.72%.
Represented (legal): Cohn & Marks LLP.
TV Stations:
New York: WLNY-DT Riverhead.
LPTV Stations:
Connecticut: W27CD Stamford.
New Jersey: W54CZ Morristown.
New York: WLIG-LP Mineola.

WOODS COMMUNICATIONS CORP.
One WCOV Ave.
Montgomery, AL 36111
Phone: 334-288-7020
Fax: 334-288-5414
Ownership: David D Woods, Pres. & Chief Exec. Officer.
Represented (legal): Shainis & Peltzman Chartered.
TV Stations:
Alabama: WCOV-DT Montgomery; WCOV-TV Montgomery.
Texas: KLCW-TV Wolfforth.

WORD BROADCASTING NETWORK INC.
3701 Fern Valley Rd.
Louisville, KY 40219
Phone: 502-964-2121
Fax: 502-966-9692
Officers:
Robert W. Rodgers, Pres.
John D. Bradshaw, Chief Operating Officer
Gregory A. Holt, Chief Financial Officer
Ownership: Non-profit corp.-Louisville, KY.
Represented (legal): Womble, Carlyle, Sandridge & Rice PLLC.
TV Stations:
Kentucky: WBNA Louisville; WBNA-DT Louisville.

WORD OF GOD FELLOWSHIP INC.
PO Box 612066
Dallas, TX 75261
Phone: 817-858-9955
Fax: 817-571-7458
E-mail: marcus.lamb@daystar.com
Officers:
Marcus D. Lamb, Pres.
Jimmie F. Lamb, V.P.
Joni T. Lamb, Secy.
Ownership: Non-profit corp.--Colleyville, TX; Marcus D. Lamb, 25%; Jimmie F. Lamb, 25%; Joni T. Lamb, 25%; John T. Calender, 25%.
TV Stations:
Arkansas: KWOG Springdale; KWOG-DT Springdale.
Illinois: WPXS Mount Vernon; WPXS-DT Mount Vernon.
Oklahoma: KOCM Norman.
ETV Stations:
Colorado: KRMT Denver; KRMT-DT Denver.
Texas: KLTJ Galveston.
LPTV Stations:
Alabama: WBUN-CA Birmingham.
Arizona: KPCE-LP Green Valley.
California: KPCD-LP Big Bear Lake; KDAS-LP Clarks Crossing; KACA-LP Modesto; KRJR-LP Sacramento.
Colorado: KDNF-LP Fort Collins.
District of Columbia: WDDN-LP Washington.
Florida: WSVT-CA Bradenton; WDTO-LP Orlando.
Georgia: WDDA-LP Dalton; WCTD-LP Ducktown; WDTA-LP Fayetteville; WDMA-CA Macon.
Hawaii: KAUI-LP Wailuku.
Maine: WLLB-LP Portland.
Minnesota: WDMI-LP Minneapolis.
Mississippi: WJKO-LP Jackson.
Missouri: KDSI-CA Carthage; KCDN-LP Kansas City; KDTL-LP St. Louis; KUMO-LP St. Louis.
Nevada: KLVD-LP Las Vegas.
New York: WDTB-LP Hamburg; WWBI-LP Plattsburgh.
North Carolina: WAEN-LP Asheville; WDMC-LP Charlotte; WACN-LP Raleigh; WWIW-LP Raleigh.
Ohio: WCLL-CA Columbus.
Oklahoma: KDNT-LP Allen; KTZT-CA Tulsa.
Pennsylvania: WELL-LP Willow Grove.
South Carolina: WSQY-LP Spartanburg.
Tennessee: WJTD-LP Jackson; WDTT-LP Knoxville; WDNM-LP Memphis.
Texas: KDAX-LP Amarillo; KDCP-LP Corpus Christi; KADT-LP Killeen; KQVE-LP La Vernia; KDHU-LP Louise; KLOD-LP Lubbock; KPTD-LP Paris; KDTS-LP Stockton.
Virginia: WDWA-LP Luray; WRID-LP Richmond.
Wyoming: KCHD-CA Cheyenne.
Other Holdings:
Broadcast Holdings: Tri-State Family Broadcasting Inc., see listing.

WORLD BROADCASTING INC.
World Herald Square
Omaha, NE 68102-1138
Phone: 402-444-1000
Officers:
A. William Kernen, Pres.
Terry Kroeger, V.P.
William E. Conley, Secy. Treas.
Ownership: Omaha World Herald Co.. Publishes newspapers in Stockton, CA; Kearney, Scottsbluff, North Platte, Lexington, Gering, Bellevue, Omaha & Papillon, NE; Carlsbad, NM;; OWHC ownership:; John Gottschalk, Pres. & Chief Exec. Officer, Ames, IA, 14.9%; A. W Kernen, Sr. V.P. & Chief Financial Officer, 5.5%; Peter Kiewit Foundation, 18.9%; Others with less than 5% each.; PKF is divided between 5 Trustees. Publishes newspapers in Stockton, CA; Kearney, Scottsbluff, North Platte, Lexington, Gering, Bellevue, Omaha & Papillon, NE; Carlsbad, NM;.
TV Stations:
Nebraska: KCWL-TV Lincoln.

WPRV-TV INC.
Box 9021967
San Juan, PR 00902-1967
Phone: 787-727-7373
Officers:
James C. Leake, Pres.
Carmina M. Miller, Asst. Secy.
Ownership: Rev. Roberto Gonzales O.F.M..
TV Stations:
Puerto Rico: WORO-DT Fajardo; WORO-TV Fajardo.

WQED MULTIMEDIA
4802 5th Ave.
Pittsburgh, PA 15213
Phone: 412-622-1300
Fax: 412-622-6413
Officers:
Herbert Bennett Conner, Chmn.
George L. Miles Jr., Pres. & Chief Executive Officer
Robert F. Petrilli, V.P., Chief Operating Officer & Treas.
Represented (legal): Cohen & Grigsby.

TV Stations:
Pennsylvania: WQEX Pittsburgh; WQEX-OT Pittsburgh.
ETV Stations:
Pennsylvania: WQEO Pittsburgh; WQED-OT Pittsburgh.
Other Holdings:
Magazine (Pittsburgh magazine), Radio.

WTVA INC.
Box 350
Tupelo, MS 38802
Phone: 662-842-7620
Fax: 662-844-7061
Ownership: Mary Jane Spain, 51%; Margaret H. Spain, 40%; Estate of Frank K. Spain, see listing, 9%.
Represented (legal): Garvey Schubert Barer.
TV Stations:
Mississippi: WTVA Tupelo.
LPTV Stations:
Mississippi: W22BS Tupelo; W32BH Tupelo.

WYDC INC.
33 E. Market St.
Corning, NY 14830
Phone: 607-937-6144
Fax: 607-937-4269
Ownership: Bill Christian, Pres..
Represented (legal): Putney, Twombly, Hall & Hirson LLP.
TV Stations:
New York: WYDC Corning; WYDC-DT Corning.
LPTV Stations:
New York: W20BL Bath; W26BF Elmira; WMYH-LP Elmira, Watkins Glen; W16BE Hornell.

WYOMEDIA CORP.
1856 Skyview Dr.
Casper, WY 82601
Phone: 307-577-5923
Officers:
Marvin Gussman, Chmn. & Pres.
Toni Lattea, Secy.-Treas.
Ownership: Marvin Gussman.
Represented (legal): Borsari & Associates PLLC.
TV Stations:
Wyoming: KFNB Casper; KFNB-DT Casper; KLWY Cheyenne; KLWY-DT Cheyenne.
LPTV Stations:
Wyoming: K26ES Casper; K09XL Douglas; K11RN Douglas.

YOUNG BROADCASTING INC.
599 Lexington Ave.
47th Floor
New York, NY 10022
Phone: 212-754-7070
Fax: 212-758-1229
E-mail: invest@youngbroadcasting.com
Officers:
Vincent J. Young, Chmn. & Chief Exec. Officer
Ronald J. Kwasnick, Pres.
James A. Morgan, Exec. V.P. & Chief Financial Officer
Deborah McDermott, Exec. V.P., Operations
Stephen Baker, V.P. & Controller
Alfred A. Porzio, V.P., Administration
Adam Young, Treas.
Ownership: Publicly held; Adam Young; Vincent Young, Principals.
Represented (legal): Brooks, Pierce, McLendon, Humphrey & Leonard LLP.
TV Stations:
California: KRON-DT San Francisco; KRON-TV San Francisco.
Iowa: KWQC-DT Davenport; KWQC-TV Davenport.
Louisiana: KLFY-DT Lafayette; KLFY-TV Lafayette.
Massachusetts: WCDC-DT Adams; WCDC-TV Adams.
Michigan: WLNS-DT Lansing; WLNS-TV Lansing.
New York: WTEN Albany; WTEN-DT Albany.
South Dakota: KDLO-DT Florence; KDLO-TV Florence; KCLO-DT Rapid City; KCLO-TV Rapid City; KPLO-DT Reliance; KPLO-TV Reliance; KELO-DT Sioux Falls; KELO-TV Sioux Falls.
Tennessee: WATE-DT Knoxville; WATE-TV Knoxville; WKRN-DT Nashville; WKRN-TV Nashville.
Virginia: WRIC-DT Petersburg; WRIC-TV Petersburg.
Wisconsin: WBAY-DT Green Bay; WBAY-TV Green Bay.
LPTV Stations:
California: K25HI Santa Rosa.
Other Holdings:
TV Station sales representative: Adam Young Inc..

DR. JOSEPH A. ZAVALETTA
603 E. St. Charles St.
Brownsville, TX 78520
Phone: 956-504-6699
Represented (legal): Skadden, Arps, Slate, Meagher & Flom LLP.
TV Stations:
Texas: KVAW-DT Eagle Pass.

ZGS BROADCASTING HOLDINGS INC.
2000 N. 14th St.
Suite 400
Arlington, VA 22201
Phone: 703-528-5656
E-mail: info@zgsgroup.com
Officers:
Ronald Gordon, Pres. & Chief Exec. Officer
Mark Jorgenson, Chief Operating Officer
Eduardo Zavala, V.P.

Branch Offices:
ORLANDO, FL
1650 Sand Lake Rd.
Suite 215
Orlando, FL 32809
Phone: 407-888-2288
TAMPA, FL
2700 W. Martin Luther King
Suite 400
Tampa, FL 33607
Phone: 813-879-5757
Ownership: Ronald Gordon, 87.5%. votes; Eduardo Zavala, 12.5%. votes.
Represented (legal): Pillsbury Winthrop Shaw Pittman LLP.
TV Stations:
New Mexico: KTDO Las Cruces; KTDO-OT Las Cruces.
LPTV Stations:
Connecticut: WRDM-LP Hartford.
District of Columbia: WZDC-LP Washington.
Florida: WDYB-LP Daytona Beach; WKME-CA Kissimmee; WMVJ-LP Melbourne; WWDT-CA Naples; WTMO-CA Orlando; WWWF-LP Tallahassee; WRMD-LP Tampa.
Massachusetts: WTMU-LP Boston; WDMR-LP Springfield.
New Mexico: K48IK El Paso.
North Carolina: WZGS-CA Raleigh.
Rhode Island: WRIW-LP Providence.
Virginia: WKYV-LP Keysville.
Other Holdings:
Radio.



WARREN COMMUNICATIONS NEWS Telecom & Media Intelligence www.warren-news.com

Communications Daily

The Authoritative News Service of Electronic Communications

Read the only publication the Federal Communications Commission (FCC) and the National Telecommunications and Information Administration (NTIA) have subscribed to electronically for *all* their employees...

"CD has the sources, the facts and the intelligence to put it all together. I rely on CD every day."

Timothy A. Boggs
Senior Vice President for Public Policy
TIME WARNER

The only daily publication covering the entire telecommunications industry, **Communications Daily** follows the latest news in telephone, broadcasting, cable TV, electronic information distribution, satellites, cellular radio and all other important segments of communications.

The **Daily** condenses a tremendous amount of valuable information into each compact issue. You get the maximum amount of news about your industry—the very latest intelligence to help you make key business decisions—in an easy-to-read format that takes you just minutes each day to digest.

Fifteen veteran editors and reporters cover the news for **Communications Daily**. They keep you abreast of new developments in industry, the FCC, Congress, the White House and of other important telecommunications news at home and around the world.

Communications Daily makes news by covering the news. Order your subscription today. If you have a computer and e-mail address, you may choose to have your subscription to CD delivered *electronically* (via the Internet).

Warren Communications News • 2115 Ward Court, NW • Washington, D.C. 20037
Phone: 800-771-9202 • Fax: 202-293-3435 • e-mail: info@warren-news.com

Low Power Television & TV Translator Stations

As of October 1, 2007

Listing without notation indicates licensees. Solid box (■) preceding listing indicates Class A television service.

Alabama

■ **Alabaster**—W15AZ, Ch. 15, Glen Iris Baptist Church School.

Technical Facilities: 100-w TPO, 6-kw ERP, 187-ft. above ground, 863-ft. above sea level, lat. 33° 14' 07", long. 86° 47' 07".

Transmitter: Double Oak Mountain, 2-mi. E of Alabaster.

Ownership: Glen Iris Baptist Church School.

Alexander City—WAXC-LP, Ch. 64, Venture Television LLC. Phones: 205-234-0426; 205-234-6464. Fax: 205-234-0088.

Studio: 1051 Tallapoosa St, Alexander City, AL 35010.

Technical Facilities: 12.2-kw ERP, 279-ft. above ground, 978-ft. above sea level, lat. 32° 56' 50", long. 85° 56' 31".

Transmitter: 1051 Tallapoosa St., Alexander City.

Began Operation: October 23, 1995.

Ownership: Venture Television LLC.

Andalusia—W19BV, Ch. 19, Loflin Children's Trust-Four.

Technical Facilities: 126-w TPO, 1-kw ERP, 308-ft. above ground, 617-ft. above sea level, lat. 31° 20' 27", long. 86° 28' 02".

Transmitter: 1-mi. N of Andalusia.

Began Operation: March 31, 1998.

Ownership: Loflin Children's Trust-One, Two & Four.

Andalusia—W36BQ, Ch. 36, Loflin Children's Trust-Four.

Technical Facilities: 126-w TPO, 1-kw ERP, 308-ft. above ground, 617-ft. above sea level, lat. 31° 20' 27", long. 86° 28' 02".

Transmitter: 1-mi. N of Andalusia.

Began Operation: March 31, 1998.

Ownership: Loflin Children's Trust-One, Two & Four.

Andalusia—W40BE, Ch. 40, Ericca C. Hawsey. Phone: 888-646-6540.

Technical Facilities: 126-w TPO, 1-kw ERP, 308-ft. above ground, 617-ft. above sea level, lat. 31° 20' 27", long. 86° 28' 02".

Transmitter: 1-mi. N of Andalusia.

Began Operation: March 31, 1998.

Ownership: Ericca C. Hawsey.

Andalusia—W57CC, Ch. 57, Loflin Children's Trust-Four.

Technical Facilities: 126-w TPO, 1-kw ERP, 308-ft. above ground, 617-ft. above sea level, lat. 31° 20' 27", long. 86° 28' 02".

Transmitter: 1-mi. N of Andalusia.

Began Operation: March 31, 1998.

Ownership: Loflin Children's Trust-One, Two & Four.

Andalusia—W59CQ, Ch. 59, Loflin Children's Trust-Four.

Technical Facilities: 126-w TPO, 1-kw ERP, 308-ft. above ground, 617-ft. above sea level, lat. 31° 20' 27", long. 86° 28' 02".

Transmitter: 1-mi. N of Andalusia.

Began Operation: March 31, 1998.

Ownership: Loflin Children's Trust-One, Two & Four.

Andalusia—W65CW, Ch. 65, David M. Loflin. Phone: 504-928-3574.

Technical Facilities: 126-w TPO, 1-kw ERP, 308-ft. above ground, 617-ft. above sea level, lat. 31° 20' 27", long. 86° 28' 02".

Transmitter: 1-mi. N of Andalusia.

Began Operation: March 31, 1998.

Ownership: David M. Loflin.

Andalusia—WKNI-LP, Ch. 25, Silver Wings Broadcasting Inc. Phone: 334-427-9966.

Technical Facilities: 19.2-kw ERP, 296-ft. above ground, 627-ft. above sea level, lat. 31° 23' 04", long. 86° 28' 06".

Holds CP for change to 150-kw ERP, 299-ft. above ground, 627-ft. above sea level, BPTTL-20061226AAF.

Began Operation: March 31, 1998.

Ownership: Eddie Knight.

Anniston—W29AO, Ch. 29, WBRC License Inc. Phone: 205-322-6666.

Technical Facilities: 8.5-kw ERP, 200-ft. above ground, 2608-ft. above sea level, lat. 33° 29' 07", long. 85° 48' 33".

Ownership: Fox Television Holdings Inc.

Ashville—W50BO, Ch. 50, Bowlin & Johnson. Phone: 256-362-6209.

Technical Facilities: 1000-w TPO, 24.6-kw ERP, 134-ft. above ground, 1253-ft. above sea level, lat. 33° 47' 51", long. 86° 12' 45".

Transmitter: Beaver Creek Mountain.

Began Operation: March 25, 1998.

Ownership: Bowlin & Johnson.

■ **Athens**—WTZT-CA, Ch. 11, Jamie Cooper Television Inc. Phone: 256-533-1888.

Technical Facilities: 273-w TPO, 2-kw ERP, 190-ft. above ground, 879-ft. above sea level, lat. 34° 46' 58", long. 86° 55' 59".

Holds CP for change to 3-kw ERP, 480-ft. above ground, 1730-ft. above sea level, BPTVA-20030808AAD.

Transmitter: E of Interstate 65 on Hwy 72, Athens.

Ownership: Jamie Cooper Television Inc.

Personnel: Bill Shrode, Chief Engineer; Bill West, Sales Manager.

Berry—WSFG-LP, Ch. 51, Ettie Clark. Phones: 205-932-3648; 205-689-5218.

Technical Facilities: 19.4-kw ERP, 230-ft. above ground, 850-ft. above sea level, lat. 33° 41' 16", long. 87° 33' 55".

Transmitter: 2.3-mi. WSW of State Rte. 18 as it crosses the Fayette/Walker County line.

Ownership: Ettie Clark.

Personnel: Ettie Clark, General Manager; Donny Cook, Chief Engineer; Brenda Handley, Sales Manager.

Berry—WSSF-LP, Ch. 58, Ettie Clark. Phones: 205-932-3648; 205-689-5218. Fax: 205-689-4489.

Technical Facilities: 1000-w TPO, 9.5-kw ERP, 240-ft. above ground, 850-ft. above sea level, lat. 33° 41' 16", long. 87° 33' 55".

Holds CP for change to channel number 48, 18.9-kw ERP, 72-ft. above ground, 410-ft. above sea level, lat. 33° 40' 54", long. 87° 49' 24". BPTTL-20070215ABC.

Transmitter: 2.3-mi. WSW of State Rte. 18 as it crosses the Fayette/Walker County line.

Ownership: Ettie Clark.

Personnel: Ettie Clark, General Manager; Donny Cook, Chief Engineer; Brenda Handley, Sales Manager.

Birmingham—W34BI, Ch. 34, Ventana Television Inc. Phone: 727-872-4406.

Technical Facilities: 26.5-kw ERP, 348-ft. above ground, 1289-ft. above sea level, lat. 33° 27' 37", long. 86° 51' 07".

Holds CP for change to 30-kw ERP, 348-ft. above ground, 1288-ft. above sea level, BPTTL-20041028AIE.

Ownership: Ventana Television Inc.

Birmingham—W46DK, Ch. 46, Trinity Broadcasting Network Inc. (KTBN-TV Ch. 40 Santa Ana) Phone: 714-832-2950. Fax: 714-730-0661.

Technical Facilities: 15.1-kw ERP, 380-ft. above ground, 1327-ft. above sea level, lat. 33° 29' 04", long. 86° 48' 25".

Holds CP for change to channel number 31, 2-kw ERP, BDISDTT-20060327ABW.

Ownership: Trinity Broadcasting Network Inc.

■ **Birmingham**—W49AY, Ch. 49, Glen Iris Baptist Church School. Phone: 205-323-1516. Fax: 205-323-2747.

Technical Facilities: 1000-w TPO, 0.197-kw ERP, 180-ft. above ground, 1201-ft. above sea level, lat. 33° 29' 02", long. 86° 48' 35".

Transmitter: 1100 Railroad Ave., Birmingham.

Ownership: Glen Iris Baptist Church School.

Personnel: Chris Lamb, General Manager; Ron Haas, Chief Engineer; Nathan Mills, Program Director.

Birmingham—W62BG, Ch. 62, Sinclair Broadcast Group Inc. Phone: 410-568-1500. Fax: 410-568-1533.

Technical Facilities: 1000-w TPO, 9.51-kw ERP, 131-ft. above ground, 1089-ft. above sea level, lat. 33° 28' 39", long. 86° 49' 16".

Transmitter: 600 Beacon Pkwy. W, Birmingham.

Began Operation: October 8, 1984.

Ownership: Sinclair Broadcast Group Inc.

Personnel: Charles B. Rountree, General Manager; Rick Blevins, Operations Director; John Batson, Director, Engineering.

Birmingham—WBMA-LP, Ch. 58, TV Alabama Inc. Phone: 205-403-3340.

Technical Facilities: 916-w TPO, 8.8-kw ERP, 482-ft. above ground, 1424-ft. above sea level, lat. 33° 26' 28", long. 86° 53' 00".

Holds CP for change to channel number 11, 0.3-kw ERP, 485-ft. above ground, 1425-ft. above sea level, lat. 33° 26' 28", long. 86° 53' 02". BDISDTL-20060324ABZ.

Transmitter: WZRR(FM) tower.

Ownership: Allbritton Communications Co.

■ **Birmingham**—WBUN-CA, Ch. 27, Word of God Fellowship Inc. Phone: 501-221-0400. Fax: 501-221-1101.

Technical Facilities: 660-w TPO, 11.8-kw ERP, 574-ft. above ground, 1525-ft. above sea level, lat. 33° 29' 04", long. 86° 48' 25".

Transmitter: Red Mountain.

Began Operation: May 7, 1999.

Ownership: Word of God Fellowship Inc.

■ **Birmingham**—WBXA-CA, Ch. 2, L4 Media Group LLC. Phone: 321-729-8451.

Studio: 244 Goodwin Crest Dr., Suite 111, Birmingham, AL 35209.

Technical Facilities: 1.2-kw ERP, 75-ft. above ground, 1037-ft. above sea level, lat. 33° 28' 18", long. 86° 50' 03".

Transmitter: 236 Goodwill Crest Rd., Birmingham.

Ownership: L4 Media Group LLC.

Personnel: Liz Kiley, Broadcast Vice President; Warren Reeves, Consulting Engineer; Amy Brown, Broadcast Operations Director.

Cullman—WCQT-LP, Ch. 27, First Cullman Broadcasting Inc. Phone: 256-739-6652. Fax: 256-734-5660.

Technical Facilities: 16-kw ERP, 272-ft. above ground, 1028-ft. above sea level, lat. 34° 10' 17", long. 86° 50' 39".

Holds CP for change to channel number 38, 2-kw ERP, BDISDTL-20061102ABU.

Ownership: First Cullman Broadcasting Inc.

Personnel: Andrew W. Stevens, General Manager.

Decatur—W33CM, Ch. 33, Trinity Broadcasting Network Inc. (KTBN-TV Ch. 40 Santa Ana) Phone: 714-832-2950. Fax: 714-730-0661.

Technical Facilities: 11.3-kw ERP, 135-ft. above ground, 955-ft. above sea level, lat. 34° 35' 22", long. 87° 06' 17".

Ownership: Trinity Broadcasting Network Inc.

■ **Demopolis**—WJMY-CA, Ch. 25, TTI Inc. Phone: 205-553-7242. Fax: 205-349-4369.

Technical Facilities: 150-kw ERP, 433-ft. above ground, 853-ft. above sea level, lat. 32° 52' 40", long. 87° 36' 53".

Began Operation: October 7, 1999.

Ownership: TTI Inc.

Dothan—W23DJ, Ch. 23, Equity Broadcasting Corp. Phone: 501-219-2400.

Technical Facilities: 1-kw ERP, 16-ft. above ground, 276-ft. above sea level, lat. 31° 13' 39", long. 85° 21' 10".

Ownership: Equity Media Holdings Corp.

Dothan—W41BN, Ch. 41, Trinity Broadcasting Network. Phone: 714-832-2950. Fax: 714-730-0661.

Technical Facilities: 17.3-kw ERP, 312-ft. above ground, 571-ft. above sea level, lat. 31° 13' 39", long. 85° 21' 10".

Holds CP for change to 5-kw ERP, 312-ft. above ground, 574-ft. above sea level, lat. 31° 13' 43", long. 85° 21' 06". BDFCDTT-20060331ABX.

Ownership: Trinity Broadcasting Network Inc.

Dothan—WDTH-LP, Ch. 15, Equity Media Holdings Corp. Phone: 501-291-2400.

Technical Facilities: 1-kw ERP, 312-ft. above ground, 571-ft. above sea level, lat. 31° 13' 39", long. 85° 21' 10".

Holds CP for change to 16-ft. above ground, 276-ft. above sea level, BMPTTL-20070511ABM.

Ownership: Equity Media Holdings Corp.

■ **Dothan**—WJJN-LP, Ch. 5, James Wilson III. Phone: 334-671-1753.

Technical Facilities: 213-w TPO, 0.5-kw ERP, 440-ft. above ground, 718-ft. above sea level, lat. 31° 12' 04", long. 86° 20' 04".

Holds CP for change to 1.18-kw ERP, 495-ft. above ground, 804-ft. above sea level, lat. 31° 14' 54", long. 85° 23' 20". BPTVA-20020730AAL.

Transmitter: Corner of Drew Rd. & U.S. Hwy. 84.

Began Operation: September 20, 1996.

Ownership: James Wilson III.

Elsanor—W08DC, Ch. 8, Whisper Broadcasting Co.

Technical Facilities: 10-w TPO, 0.241-kw ERP, 59-ft. above ground, 187-ft. above sea level, lat. 30° 32' 48", long. 87° 34' 50".

Transmitter: Approx. 656-ft. SSE of the intersection of U.S. Rte. 90 & State Rd. 87.

Began Operation: November 29, 1993.

Ownership: Whisper Broadcasting Co.

Eufaula—W30BD, Ch. 30, Trinity Broadcasting Network Inc. Phone: 714-832-2950. Fax: 714-730-0661.

Technical Facilities: 100-w TPO, 1-kw ERP, 285-ft. above ground, 597-ft. above sea level, lat. 31° 54' 30", long. 85° 09' 51".

Transmitter: Fort Browder Rte.

Began Operation: August 19, 1996.

Ownership: Trinity Broadcasting Network Inc.

Florence—W57BV, Ch. 57, Trinity Broadcasting Network Inc. (KTBN-TV Ch. 40 Santa Ana; WTJP-TV Ch. 60 Gadsden) Phone: 714-832-2950. Fax: 714-730-0661.

Technical Facilities: 5.7-kw ERP, lat. 34° 40' 24", long. 087° 42' 56".

Transmitter: 0.8-mi. WNW of junction of Jackson Hwy. & Milk Spring Rd., near Milk Spring.

Ownership: Trinity Broadcasting Network Inc.

■ **Florence**—WBCF-LP, Ch. 3, Benny Carle Broadcasting. Phone: 256-764-8170.

Studio: 525 E Tennessee St, Florence, AL 35631.

Technical Facilities: 500-w TPO, 0.018-kw ERP, 259-ft. above ground, 801-ft. above sea level, lat. 34° 48' 11", long. 87° 40' 14".

Transmitter: 525 E. Tennessee St., corner of E. Tennessee & Cherry Sts.

Multichannel TV Sound: Stereo and separate audio program.

Began Operation: April 1, 1986.

Ownership: BCB Inc.

Personnel: Benny Carle, General Manager; Ed Carter, Chief Engineer.

■ **Florence**—WXFL-LP, Ch. 5, Benny Carle Broadcasting. Phone: 256-764-8170.

Studio: 201 N. Pine St., Florence, AL 35631.

Technical Facilities: 10-w TPO, 0.018-kw ERP, 259-ft. above ground, 801-ft. above sea level, lat. 34° 48' 11", long. 87° 40' 14".

Transmitter: 525 E. Tennessee St.

Began Operation: April 1, 1986.

Ownership: BCB Inc.

Personnel: Benny Carle, General Manager; Ed Carter, Chief Engineer.

Gadsden—W15AP, Ch. 15, WBRC License Inc. Phone: 202-895-3088.

Technical Facilities: 17.4-kw ERP, 187-ft. above ground, 1588-ft. above sea level, lat. 33° 57' 14", long. 86° 12' 55".

Ownership: Fox Television Holdings Inc.

■ **Greensboro**—WDVZ-CA, Ch. 3, TTI Inc. Phone: 205-349-4902. Fax: 205-349-4369.

Technical Facilities: 10-w TPO, 3-kw ERP, 435-ft. above ground, 855-ft. above sea level, lat. 32° 52' 40", long. 87° 36' 53".

Transmitter: Approx. 1.5-mi. N of Greensboro.

Ownership: TTI Inc.

Gulf Shores—WGHA-LP, Ch. 66, Tiger Eye Broadcasting Corp. Phone: 954-431-3144.

Technical Facilities: 100-w TPO, 0.47-kw ERP, 187-ft. above sea level, lat. 30° 32' 48", long. 87° 34' 50".

Transmitter: Approx. 656-ft. SSE of intersection of U.S. Rte. 90 & State Rte.87, Elsanor.

Began Operation: November 29, 1993.

Ownership: Tiger Eye Broadcasting Corp.

Hamilton—W24DC, Ch. 24, WMTY Inc. Phone: 205-921-5150.

Technical Facilities: 19.7-kw ERP, 183-ft. above ground, 904-ft. above sea level, lat. 34° 02' 22", long. 87° 57' 03".

Ownership: WMTY Inc.

Hamilton—W46DF, Ch. 46, WMTY Inc. Phone: 202-921-5150.

Technical Facilities: 10.2-kw ERP, 191-ft. above ground, 886-ft. above sea level, lat. 34° 002' 22", long. 87° 57' 003".

Ownership: WMTY Inc.

■ **Huntsville**—W38BQ, Ch. 38, Three Angels Broadcasting Network Inc. Phone: 618-627-4651. Fax: 618-627-4155.

Technical Facilities: 1000-w TPO, 13.6-kw ERP, 883-ft. above sea level, lat. 34° 41' 28", long. 86° 43' 36".

Transmitter: N of Joe Wheeler Rd., 0.62-mi. W of Sheton Rd.

Began Operation: July 1, 1995.

Ownership: Three Angels Broadcasting Network Inc.

Personnel: Moses Primo, Chief Engineer; Linda Shelton, Program Director.

Huntsville—W67CO, Ch. 67, Trinity Broadcasting Network Inc. (WTJP-TV Ch. 60 Gadsden) Phone: 714-832-2950. Fax: 714-730-0661.

Technical Facilities: 6.4-kw ERP, lat. 34° 40' 50", long. 86° 30' 54".

Holds CP for change to channel number 34, 10-kw ERP, 420-ft. above ground, 1931-ft. above sea level, lat. 34° 40' 50", long. 86° 39' 55". BDISTT-20060328AKO.

Transmitter: Atop Huntsville Mountain.

Ownership: Trinity Broadcasting Network Inc.

■ **Jacksonville**—WJXS-CA, Ch. 24, Alabama Heritage Communications LLC. Phone: 256-782-5133.

Technical Facilities: 11.5-kw ERP, 154-ft. above ground, 1785-ft. above sea level, lat. 33° 37' 21", long. 85° 52' 22".

Ownership: Alabama Heritage Communications LLC.

Personnel: Thomas E. Williams, Chief Executive Officer.

Jasper—W23AK, Ch. 23, WMTY Inc. Phone: 205-921-4044.

Technical Facilities: 100-w TPO, 0.879-kw ERP, 98-ft. above ground, 499-ft. above sea level, lat. 33° 48' 04", long. 87° 06' 42".

Transmitter: Off U.S. Hwy. 78, Argo.

Ownership: WMTY Inc.

Jasper—W25DR, Ch. 25, Trinity Broadcasting Network Inc. (KTBN-TV Ch. 40 Santa Ana) Phone: 714-832-2950. Fax: 714-730-0661.

Technical Facilities: 8.4-kw ERP, 499-ft. above ground, 889-ft. above sea level, lat. 33° 50' 42", long. 87° 18' 26".

Ownership: Trinity Broadcasting Network Inc.

Jasper—W55BJ, Ch. 55, Combs Broadcasting Inc. Phone: 205-387-8320. Fax: 205-384-0408.

Studio: 511 W. 19th St., Jasper, AL 35501.

Technical Facilities: 5.7-kw ERP, 528-ft. above ground, 919-ft. above sea level, lat. 33° 50' 42", long. 87° 18' 26".

Transmitter: 7th St. NW, Bankhead tower.

Began Operation: August 27, 1988.

Ownership: Combs Broadcasting Inc.

Personnel: Charlie Watts, General Manager; Rick Woodson, Chief Engineer.

Mobile—W30BX, Ch. 30, Ventana Television Inc. Phone: 727-872-4406.

Technical Facilities: 50-kw ERP, 456-ft. above ground, 466-ft. above sea level, lat. 30° 41' 33", long. 88° 02' 30".

Ownership: Ventana Television Inc.

Mobile—W50CF, Ch. 50, Franklin Media Inc. (WPAN Ch. 53 Fort Walton Beach) Phone: 850-433-1766.

Technical Facilities: 25.5-kw ERP, 190-ft. above ground, 203-ft. above sea level, lat. 30° 41' 23", long. 88° 03' 11".

Transmitter: On top of existing building.

Ownership: Franklin Media Inc.

Mobile—WMOE-LP, Ch. 12, Tiger Eye Broadcasting Corp. Phone: 317-931-0310.

Technical Facilities: 100-w TPO, 0.54-kw ERP, 59-ft. above ground, 187-ft. above sea level, lat. 30° 32' 48", long. 87° 34' 50".

Transmitter: Approx. 656-ft. SE of intersection of U.S. Rte. 90 & SR 87, Elsanor.

Began Operation: November 29, 1993.

Ownership: Tiger Eye Broadcasting Corp.

Mobile—WWBH-LP, Ch. 27, Tiger Eye Broadcasting Corp. Phone: 954-431-3144.

Technical Facilities: 100-w TPO, 0.49-kw ERP, 167-ft. above ground, 187-ft. above sea level, lat. 30° 32' 48", long. 87° 34' 50".

Holds CP for change to channel number 44, 1-kw ERP, 492-ft. above ground, 632-ft. above sea level, lat. 30° 37' 38.3", long. 87° 37' 31.1". BDISTTL-20060330AGA.

Transmitter: Approx. 656-ft. SE of intersection of U.S. Rte. 90 & SR 87, Elsanor.

Began Operation: November 29, 1993.

Ownership: Tiger Eye Broadcasting Corp.

■ **Montevallo**—WOTM-LP, Ch. 19, WOTM LLC. Phone: 205-682-1019.

Technical Facilities: 1000-w TPO, 12.6-kw ERP, 98-ft. above ground, 1350-ft. above sea level, lat. 33° 09' 14", long. 86° 50' 12".

Transmitter: 0.8-mi. WNW of SR 70 & SR 119, near Montevallo.

Ownership: WOTM LLC.

Personnel: Michael A. Plaia, Manager.

■ **Montgomery**—WBXM-CA, Ch. 5, L4 Media Group LLC. Phone: 321-729-9451.

Studio: 600 Montgomery St., Suite 801, Montgomery, AL 36104.

Technical Facilities: 0.7-kw ERP, 224-ft. above ground, 403-ft. above sea level, lat. 32° 22' 34.50", long. 86° 18' 38.10".

Ownership: L4 Media Group LLC.

Personnel: Warren Reeves, Consulting Engineer; Amy Brown, Broadcast Operations Director; Liz Kiley, Broadcast Vice President.

Montgomery—WETU-LP, Ch. 39, Venture Television LLC. Phones: 205-234-0426; 205-234-6464. Fax: 205-234-0088.

Technical Facilities: 1000-w TPO, 105-kw ERP, 348-ft. above ground, 889-ft. above sea level, lat. 32° 32' 12", long. 86° 13' 01".

Transmitter: Bald Knob Hill on U.S. 231, 0.5-mi. SE of Wetumpka.

Ownership: Venture Television LLC.

Personnel: Jackson Mitchell, General Manager; Ken Jordan, Chief Engineer.

Montgomery—WFRZ-LP, Ch. 61, Frazer Memorial United Methodist Church. Phone: 334-272-8628.

Technical Facilities: 29.9-kw ERP, 499-ft. above ground, 679-ft. above sea level, lat. 32° 24' 12", long. 86° 11' 47".

Holds CP for change to channel number 34, 15-kw ERP, BDISDTL-20060914ABF.

Transmitter: WLWI-FM tower, 1.3-mi. NE of Wares Ferry Rd. as it crosses CSX RR tracks.

Ownership: Frazer Memorial United Methodist Church.

Personnel: Jerry Kemp, General Manager; John Simons, Chief Engineer.

■ **Moody**—WBMG-LP, Ch. 38, Tiger Eye Broadcasting Corp.

Technical Facilities: 1000-w TPO, 30.9-kw ERP, 89-ft. above ground, 1207-ft. above sea level, lat. 33° 33' 50", long. 86° 28' 34".

Transmitter: Karr Mountain.

Ownership: Tiger Eye Broadcasting Corp.

Opelika—W18CD, Ch. 18, Trinity Broadcasting Network Inc. (KTBN-TV Ch. 40 Santa Ana) Phone: 714-832-2950. Fax: 714-730-0661.

Technical Facilities: 6.1-kw ERP, lat. 32° 37' 19", long. 85° 30' 05".

Holds CP for change to 15-kw ERP, 351-ft. above ground, 1011-ft. above sea level, BDFCDTT-20060331ACK.

Transmitter: side of tower, 1-mi. NNE of intersection of SR 14 & SR 267, Auburn.

Ownership: Trinity Broadcasting Network Inc.

Phenix City, etc.—W06BH, Ch. 6, Greene Communications Inc. Phone: 205-297-1410.

Technical Facilities: 14-w TPO, 0.6-kw ERP, 125-ft. above ground, 869-ft. above sea level, lat. 32° 27' 48", long. 85° 02' 27".

Transmitter: 1.12-mi. SW of intersection of U.S. Rte. 280 & SR 8, Phenix City.

Ownership: Greene Communications Inc.

Personnel: Lynn Heard, General Manager.

Priceville—WYAM-LP, Ch. 51, Decatur Communication Properties. Phone: 256-355-4567.

Technical Facilities: 19.6-kw ERP, 224-ft. above ground, 805-ft. above sea level, lat. 34° 34' 00", long. 86° 54' 46".

Began Operation: April 15, 1996.

Ownership: Decatur Communication Properties LLC.

Personnel: Terry Arnold, General Manager & Sales Manager; John Hains, Chief Engineer.

■ **Prichard**—WRBM-LP, Ch. 60, Upper Gulf Coast LLC. Phone: 361-289-0125.

Technical Facilities: 1000-w TPO, 21.28-kw ERP, 499-ft. above ground, 531-ft. above sea level, lat. 30° 44' 44", long. 88° 05' 40".

Transmitter: 2300 Smiley Lane.

Began Operation: May 7, 1999.

Ownership: Upper Gulf Coast LLC.

Russellville—W45CW, Ch. 45, Unity Broadcasting Inc. Phone: 662-728-6492.

Technical Facilities: 45-kw ERP, 183-ft. above ground, 1043-ft. above sea level, lat. 34° 30' 06", long. 87° 44' 54".

Ownership: Unity Broadcasting Inc.

Scottboro—W27CV, Ch. 27, Trinity Broadcasting Network. (KTBN-TV Ch. 40 Santa Ana) Phone: 714-832-2950. Fax: 714-730-0661.

Technical Facilities: 11.1-kw ERP, 151-ft. above ground, 1512-ft. above sea level, lat. 34° 35' 22", long. 85° 59' 31".

Holds CP for change to 15-kw ERP, BDFCDTT-20060330AMK.

Ownership: Trinity Broadcasting Network Inc.

Selma—W24CK, Ch. 24, Trinity Broadcasting Network Inc. Phone: 714-832-2950. Fax: 714-730-0661.

Technical Facilities: 1000-w TPO, 15-kw ERP, 486-ft. above ground, 574-ft. above sea level, lat. 32° 21' 40", long. 86° 52' 28".

Transmitter: 4.7-mi. NNW of Rte. 80 & Old Town Creek.

Began Operation: March 1, 1992.

Ownership: Trinity Broadcasting Network Inc.

■ **Somerville**—WMJN-LP, Ch. 29, First Cullman Broadcasting Inc. Phone: 256-739-6652. Fax: 256-734-5660.

Technical Facilities: 12-kw ERP, 190-ft. above ground, 1017-ft. above sea level, lat. 34° 30' 43", long. 86° 50' 55".

Holds CP for change to 10-kw ERP, BDFCDTL-20061102ABY.

Transmitter: 2632 Chapel Hill Rd.

Began Operation: March 10, 1994.

Ownership: First Cullman Broadcasting Inc.

ST—W02TE, Ch. 12, WAVY Broadcasting LLC.

Technical Facilities: 1000-kw ERP, lat. 21° 22' 54", long. 123° 45' 56".

Transmitter: Transmitter text.

Sylacauga—W04CB, Ch. 4, NVT Birmingham Licensee LLC. (WIAT Ch. 42 Birmingham) Phone: 404-995-4711.

Technical Facilities: 0.17-kw ERP, 89-ft. above ground, 919-ft. above sea level, lat. 33° 08' 23", long. 86° 15' 26".

Ownership: New Vision Television LLC.

Talladega—W63CK, Ch. 63, Bowlin Broadcast Network Inc. Phone: 256-207-2464.

Technical Facilities: 100-w TPO, 5.5-kw ERP, 36-ft. above ground, 597-ft. above sea level, lat. 33° 26' 06", long. 86° 06' 14".

Ownership: Sanctuary Broadcasting Co. Inc.

Personnel: Harvey Bowlin Sr., General Manager.

■ **Talladega**—WOIL-LP, Ch. 47, Bowlin Broadcast Network Inc. Phone: 256-207-2464.

Technical Facilities: 1000-w TPO, 22.5-kw ERP, 125-ft. above ground, 1683-ft. above sea level, lat. 33° 24' 42", long. 86° 12' 27".

Transmitter: Flagpole Mountain, adjacent to Penfroe lookout tower.

Ownership: Sanctuary Broadcasting Co. Inc.

Personnel: Jimmy Dale Abrams, General Manager.

Tuscaloosa—W46BU, Ch. 46, Trinity Broadcasting Network Inc. (KTBN-TV Ch. 40 Santa Ana; WTJP-TV Ch. 60 Gadsden) Phone: 714-832-2950. Fax: 714-730-0661.

Technical Facilities: 25.4-kw ERP, lat. 33° 03' 15", long. 87° 32' 57".

Holds CP for change to 15-kw ERP, 551-ft. above ground, 994-ft. above sea level, BDFCDTT-20060313AAH.

Transmitter: Side mounted on existing WTUG(FM) tower, 2.6-mi. NE of State Rd. 69 at Big Sandy Creek near Hull.

Ownership: Trinity Broadcasting Network Inc.

■ **Tuscaloosa**—WVUA-CA, Ch. 7, Board of Trustees of the U. of Alabama. Phones: 205-348-7000; 205-348-7001 (news). Fax: 205-348-8000.

Studio: 5455 Jug Factory Rd, Tuscaloosa, AL 35405.

Technical Facilities: 1000-w TPO, 0.43-kw ERP, 239-ft. above ground, 843-ft. above sea level, lat. 33° 09' 36", long. 87° 30' 54".

Transmitter: Near 15th Ave & Jug Factory Rd.

Began Operation: March 1, 1996.

Ownership: TTI Inc.

Personnel: Johnny Price, General Manager; Dave Baughn, Chief Engineer; Lynn Brooks, News Director; Vicki Richardson, Program Director & Traffic Manager.

■ **Tuscumbia**—W46CF, Ch. 46, Unity Broadcasting Inc. Phone: 662-728-6492. Fax: 662-728-3530.

Technical Facilities: 1000-w TPO, 23.4-kw ERP, 192-ft. above ground, 1152-ft. above sea level, lat. 34° 35' 07", long. 87° 48' 00".

Holds CP for change to 150-kw ERP, 358-ft. above ground, 1051-ft. above sea level, lat. 34° 35' 29", long. 87° 24' 18". BPTTL-20060213AAZ.

Transmitter: Church School Yard, W of Crooked Oak Triangle, Crooked Oak.

Began Operation: August 5, 1996.

Ownership: Unity Broadcasting Inc.

Personnel: Bill Lambert, General Manager; Lealon Owens, Chief Engineer; Rick Joyner, Sales Manager.

Washington—KWTE-LP, Ch. 12, Warren Communications News. Phones: 202-872-9200; 800-771-9202. Fax: 202-296-4397.

Studio: 2115 Ward Court, NW, Washington, DC 20037.

Technical Facilities: 1000-kw ERP, 1550-ft. above ground, 1350-ft. above sea level, lat. 12° 34' 45", long. 123° 45' 50".

Transmitter: 2115 Ward Court.

Began Operation: December 6, 1999.

Alaska

Adak—K04LY, Ch. 4, State of Alaska. (KTUU-TV Ch. 2 Anchorage; KAKM Ch. 7 Anchorage; KTVA Ch. 11 Anchorage; KIMO Ch. 13 Anchorage; KYUK-TV Ch. 4 Bethel; KUAC-TV Ch. 9 Fairbanks; KTOO-TV Ch. 3 Juneau)

Technical Facilities: 0.43-kw ERP, 46-ft. above sea level, lat. 51° 51' 59", long. 176° 38' 31".

Ownership: State of Alaska.

Adak—K13SH, Ch. 13, State of Alaska.

Technical Facilities: 0.43-kw ERP, lat. 51° 51' 59", long. 176° 38' 31".

Ownership: State of Alaska.

Akhiok—K04LL, Ch. 4, State of Alaska. (KTVA Ch. 11 Anchorage)

Technical Facilities: 0.043-kw ERP, 49-ft. above sea level, lat. 56° 56' 43", long. 154° 10' 00".

Ownership: State of Alaska.

Akhiok—K09UD, Ch. 9, State of Alaska. Phone: 907-269-5744.

Technical Facilities: 0.06-kw ERP, lat. 56° 56' 43", long. 154° 10' 00".

Ownership: State of Alaska.

Akiak—K10MV, Ch. 10, State of Alaska.

Technical Facilities: 0.01-kw ERP, lat. 60° 54' 45", long. 161° 13' 00".

Ownership: State of Alaska.

Akiak—K12NS, Ch. 12, State of Alaska.

Technical Facilities: 0.009-kw ERP, 59-ft. above ground, 82-ft. above sea level, lat. 60° 54' 45", long. 161° 13' 00".

Ownership: State of Alaska.

Akutan—K04LK, Ch. 4, State of Alaska.

Technical Facilities: 0.043-kw ERP, 56-ft. above sea level, lat. 54° 08' 06", long. 165° 45' 18".

Ownership: State of Alaska.

Akutan—K09RH, Ch. 9, State of Alaska.

Technical Facilities: 10-w TPO, 0.0542-kw ERP, 20-ft. above ground, 60-ft. above sea level, lat. 54° 08' 06", long. 165° 46' 18".

Transmitter: Alascom Earth Station, Akutan.

Ownership: State of Alaska.

Alakanuk—K04ND, Ch. 4, State of Alaska.

Technical Facilities: 0.05-kw ERP, 36-ft. above sea level, lat. 62° 41' 03", long. 164° 38' 56".

Ownership: State of Alaska.

Alakanuk—K08KD, Ch. 8, State of Alaska.

Technical Facilities: 0.056-kw ERP, lat. 62° 41' 03", long. 164° 38' 56".

Ownership: State of Alaska.

Aleknagik—K08HU, Ch. 8, State of Alaska.

Technical Facilities: 0.063-kw ERP, 1273-ft. above sea level, lat. 59° 16' 37", long. 158° 32' 47".

Ownership: State of Alaska.

Aleknagik—K13RP, Ch. 13, State of Alaska.

Technical Facilities: 10-w TPO, 0.0514-kw ERP, 20-ft. above ground, 110-ft. above sea level, lat. 59° 17' 05", long. 158° 37' 50".

Transmitter: Aleknagik Community School, Aleknagik.

Ownership: State of Alaska.

Allakaket—K02KB, Ch. 2, Allakaket City Council. (KAKM Ch. 7 Anchorage; KTUU-TV Ch. 2 Anchorage; KIMO Ch. 13 Anchorage; KTVA Ch. 11 Anchorage; KYUK-TV Ch. 4 Bethel; KUAC-TV Ch. 9 Fairbanks; KTOO-TV Ch. 3 Juneau)

Technical Facilities: 0.018-kw ERP, 371-ft. above sea level, lat. 66° 33' 53", long. 152° 38' 38".

Ownership: Allakaket City Council.

Allakaket, etc.—K09QL, Ch. 9, State of Alaska.

Technical Facilities: 10-w TPO, 0.0562-kw ERP, 20-ft. above ground, 420-ft. above sea level, lat. 66° 33' 53", long. 152° 38' 38".

Transmitter: Alascom Earth Station, Allakaket.

Ownership: State of Alaska.

Alyeska—K04GP, Ch. 4, State of Alaska. (KTBY Ch. 4 Anchorage)

Technical Facilities: 0.006-kw ERP, 1020-ft. above sea level, lat. 60° 57' 20", long. 149° 06' 04".

Ownership: State of Alaska.

Ambler—K11QI, Ch. 11, State of Alaska.

Technical Facilities: 10-w TPO, 0.056-kw ERP, 20-ft. above ground, 100-ft. above sea level, lat. 67° 05' 16", long. 157° 51' 00".

Transmitter: Alascom Earth Station, Ambler.

Ownership: State of Alaska.

Anaktuvuk Pass—K04IX, Ch. 4, State of Alaska. (KYUK-TV Ch. 4 Bethel; KUAC-TV Ch. 9 Fairbanks)

Technical Facilities: 0.018-kw ERP, 2073-ft. above sea level, lat. 68° 08' 31", long. 151° 43' 51".

Ownership: State of Alaska.

Anaktuvuk Pass—K09RS, Ch. 9, State of Alaska.

Technical Facilities: 10-w TPO, 0.0562-kw ERP, 20-ft. above ground, 2085-ft. above sea level, lat. 68° 08' 31", long. 151° 43' 51".

Transmitter: Alascom Earth Station, Anaktuvuk Pass.

Ownership: State of Alaska.

Anchor Point—K51AF, Ch. 51, State of Alaska. (KAKM Ch. 7 Anchorage)

Technical Facilities: 0.629-kw ERP, 98-ft. above ground, 351-ft. above sea level, lat. 59° 45' 22", long. 151° 46' 21".

Ownership: State of Alaska.

Anchorage—K41DP, Ch. 41, Ketchikan TV LLC. Phone: 303-688-5162.

Technical Facilities: 34.5-kw ERP, 47-ft. above ground, 2,060-ft. above sea level, lat. 61° 20' 11", long. 149° 30' 48".

Ownership: Ketchikan TV LLC.

Anchorage—K45HQ, Ch. 45, Ketchikan TV LLC. Phone: 303-688-5162.

Technical Facilities: 35.5-kw ERP, 164-ft. above ground, 2060-ft. above sea level, lat. 61° 20' 11", long. 149° 30' 48".

Ownership: Ketchikan TV LLC.

■ **Anchorage**—KCFT-LP, Ch. 20, Alaska Broadcast Television Inc. Phone: 907-337-2020. Fax: 907-333-9851.

Technical Facilities: 1000-w TPO, 20.7-kw ERP, 62-ft. above ground, 1755-ft. above sea level, lat. 61° 04' 02", long. 149° 44' 36".

Transmitter: Approx. 2-mi. NE of Seward Hwy. as it crosses Potter Creek, near Anchorage.

Began Operation: January 1, 1984.

Ownership: Alaska Broadcast Television Inc.

Personnel: Michael D. Murray, General Manager.

Anchorage—KOAN-LP, Ch. 6, Fireweed Communications Corp. Phone: 907-248-5937.

Technical Facilities: 0.92-kw ERP, 49-ft. above ground, 1473-ft. above sea level, lat. 61° 07' 34", long. 149° 42' 50".

Ownership: Fireweed Communications LLC.

■ **Anchorage**—KYEX-LP, Ch. 29, Fireweed Communications Corp. Phone: 907-339-3800. Fax: 907-243-0709.

Technical Facilities: 1000-w TPO, 103-kw ERP, 98-ft. above ground, 4339-ft. above sea level, lat. 61° 28' 05", long. 150° 44' 16".

Holds CP for change to channel number 18, 40-kw ERP, 16-ft. above ground, 4281-ft. above sea level, lat. 61° 06' 58", long. 149° 47' 59". BPTT-20070417ACY.

Transmitter: Mount Susitna, 5.7-mi. NW of Alexander.

Ownership: Fireweed Communications LLC.

Personnel: Carol Schatz, General Manager; Jeremy Lansman, Chief Engineer; Carter Crawford, Sales Manager.

Angoon—K02JI, Ch. 2, State of Alaska. (KTUU-TV Ch. 2 Anchorage; KIMO Ch. 13 Anchorage; KTVA Ch. 11 Anchorage; KAKM Ch. 7 Anchorage)

Technical Facilities: 0.01-kw ERP, 20-ft. above ground, 102-ft. above sea level, lat. 57° 30' 08", long. 134° 35' 00".

Ownership: Angoon Public Schools.

Angoon—K07SS, Ch. 7, State of Alaska. Phone: 907-269-5744.

Technical Facilities: 0.053-kw ERP, 46-ft. above sea level, lat. 57° 30' 03", long. 134° 35' 00".

Ownership: State of Alaska.

Angoon—K09QF, Ch. 9, State of Alaska.

Technical Facilities: 10-w TPO, 0.0536-kw ERP, 20-ft. above ground, 45-ft. above sea level, lat. 57° 30' 03", long. 134° 35' 00".

Transmitter: Angoon Community School.

Ownership: State of Alaska.

Aniak—K02KY, Ch. 2, State of Alaska.

Technical Facilities: 10-w TPO, 0.0433-kw ERP, 20-ft. above ground, 103-ft. above sea level, lat. 61° 34' 51", long. 159° 32' 49".

Transmitter: Alascom Earth Station, Aniak.

Ownership: State of Alaska.

Aniak—K11QN, Ch. 11, State of Alaska. Phone: 907-269-5744.

Technical Facilities: 0.058-kw ERP, 75-ft. above ground, 157-ft. above sea level, lat. 61° 34' 55", long. 159° 33' 53".

Ownership: State of Alaska.

Anvik—K02JY, Ch. 2, State of Alaska. (KTUU-TV Ch. 2 Anchorage; KAKM Ch. 7 Anchorage; KTVA Ch. 11 Anchorage; KIMO Ch. 13 Anchorage; KYUK-TV Ch. 4 Bethel; KUAC-TV Ch. 9 Fairbanks; KTOO-TV Ch. 3 Juneau)

Technical Facilities: 0.018-kw ERP, 125-ft. above sea level, lat. 62° 39' 21", long. 160° 12' 11".

Ownership: City of Anvik.

Anvik—K07RE, Ch. 7, State of Alaska.

Technical Facilities: 10-w TPO, 0.0548-kw ERP, 20-ft. above ground, 80-ft. above sea level, lat. 62° 39' 21", long. 160° 12' 11".

Transmitter: Alascom Earth Station, Anvik.

Ownership: State of Alaska.

Arctic Village—K04LI, Ch. 4, State of Alaska. Phone: 907-269-5744.

Technical Facilities: 0.042-kw ERP, 2073-ft. above sea level, lat. 68° 07' 32", long. 145° 32' 10".

Ownership: State of Alaska.

Arctic Village—K09RV, Ch. 9, State of Alaska.

Technical Facilities: 10-w TPO, 0.0536-kw ERP, 20-ft. above ground, 2080-ft. above sea level, lat. 68° 07' 32", long. 145° 32' 10".

Transmitter: Alascom Earth Station, Arctic Village.

Ownership: State of Alaska.

Atka—K04LJ, Ch. 4, State of Alaska. Phone: 907-269-5744.

Technical Facilities: 0.043-kw ERP, 75-ft. above sea level, lat. 52° 11' 59", long. 174° 11' 43".

Ownership: State of Alaska.

Atka—K09RX, Ch. 9, State of Alaska.

Technical Facilities: 10-w TPO, 0.0549-kw ERP, 20-ft. above ground, 80-ft. above sea level, lat. 52° 11' 39", long. 174° 11' 43".

Transmitter: Alascom Earth Station, Atka.

Ownership: State of Alaska.

Atkasuk—K04NH, Ch. 4, State of Alaska.

Technical Facilities: 0.04-kw ERP, lat. 70° 28' 10", long. 157° 23' 40".

Ownership: State of Alaska.

Atkasuk—K09TZ, Ch. 9, State of Alaska.

Technical Facilities: 0.55-kw ERP, lat. 70° 28' 10", long. 157° 23' 40".

Ownership: State of Alaska.

Atmautiak—K12NP, Ch. 12, State of Alaska. Phone: 907-269-5744.

Technical Facilities: 20-ft. above ground, 46-ft. above sea level, lat. 60° 51' 29", long. 162° 16' 14".

Ownership: State of Alaska.

Atmautluak—K05II, Ch. 5, State of Alaska. Phone: 907-269-5744.

Technical Facilities: 0.044-kw ERP, 16-ft. above ground, 39-ft. above sea level, lat. 60° 51' 29", long. 162° 16' 37".

Ownership: State of Alaska.

Barrow—K04KS, Ch. 4, State of Alaska.

Technical Facilities: 0.045-kw ERP, 31-ft. above ground, 56-ft. above sea level, lat. 71° 17' 32", long. 156° 47' 10".

Transmitter: 1230 Adguik St.

Ownership: State of Alaska.

Barrow—K11NN, Ch. 11, State of Alaska. (KYUK-TV Ch. 4 Bethel; KUAC-TV Ch. 9 Fairbanks; KAKM Ch. 7 Anchorage) Phone: 907-269-5744.

Technical Facilities: 0.06-kw ERP, lat. 71° 17' 32", long. 156° 41' 10".

Transmitter: 1230 Adguik St.

Ownership: State of Alaska.

Beaver—K04LC, Ch. 4, State of Alaska. Phone: 907-260-5744.

Technical Facilities: 0.043-kw ERP, lat. 66° 21' 33", long. 147° 23' 42".

Ownership: State of Alaska.

Beaver—K09QQ, Ch. 9, State of Alaska.

Technical Facilities: 10-w TPO, 0.0555-kw ERP, 20-ft. above ground, 380-ft. above sea level, lat. 66° 21' 33", long. 147° 23' 42".

Transmitter: Alascom Earth Station, Beaver.

Ownership: State of Alaska.

Bethel—K15AV, Ch. 15, Bethel Broadcasting Inc. Phone: 907-543-3131.

Technical Facilities: 10-w TPO, 0.662-kw ERP, 218-ft. above sea level, lat. 60° 47' 33", long. 161° 46' 22".

Transmitter: 310 Radio St., Bethel.

Ownership: Bethel Broadcasting Inc.

Bethel—K21AO, Ch. 21, Bethel Broadcasting Inc. Phone: 907-543-3131.

Technical Facilities: 0.663-kw ERP, 128-ft. above sea level, lat. 60° 47' 33", long. 161° 46' 22".

Transmitter: 310 Radio St., Bethel.

Ownership: Bethel Broadcasting Inc.

Bettles—K09TE, Ch. 9, State of Alaska.

Technical Facilities: 10-w TPO, 0.052-kw ERP, 20-ft. above ground, 610-ft. above sea level, lat. 66° 54' 25", long. 151° 40' 55".

Transmitter: Bettles High School.

Ownership: State of Alaska.

Bettles—K13TE, Ch. 13, State of Alaska. Phone: 907-269-5744.

Technical Facilities: 0.05-kw ERP, lat. 66° 54' 25", long. 151° 40' 55".

Ownership: State of Alaska.

Birch Creek—K09TD, Ch. 9, State of Alaska.

Technical Facilities: 10-w TPO, 0.55-kw ERP, 20-ft. above ground, 450-ft. above sea level, lat. 66° 15' 46", long. 149° 49' 05".

Transmitter: Birch Creek School.

Ownership: State of Alaska.

Birch Creek—K13SY, Ch. 13, State of Alaska. Phone: 907-269-5744.

Technical Facilities: 0.05-kw ERP, lat. 66° 15' 46", long. 149° 49' 005".

Ownership: State of Alaska.

Bird Point & Girdwood—K67AY, Ch. 67, Alaska Public Telecommunications Inc. (KAKM Ch. 7 Anchorage)

Technical Facilities: 0.01-kw ERP, lat. 60° 55' 007", long. 149° 32' 009".

Ownership: Alaska Public Telecommunications Inc.

Bird Point, etc.—K09HG, Ch. 9, State of Alaska. (KTBY Ch. 4 Anchorage) Phone: 907-269-5744.

Technical Facilities: 0.01-kw ERP, lat. 60° 55' 007", long. 149° 32' 13".

Ownership: State of Alaska.

Bird Point, etc.—K57BQ, Ch. 57, State of Alaska. (KTVA Ch. 11 Anchorage; KTUU-TV Ch. 2 Anchorage) Phone: 907-269-5744.

Technical Facilities: 0.21-kw ERP, 1650-ft. above sea level, lat. 60° 55' 07", long. 149° 32' 09".

Ownership: State of Alaska.

BP Alaska Camp, etc.—K08IZ, Ch. 8, Northern Television Inc. Phone: 907-257-5601.

Technical Facilities: 0.265-kw ERP, lat. 70° 17' 29", long. 148° 42' 002".

Ownership: Northern Television Inc.

Buckland—K04LU, Ch. 4, State of Alaska. Phone: 907-269-5744.

Technical Facilities: 0.041-kw ERP, lat. 65° 58' 46", long. 161° 007' 20".

Ownership: State of Alaska.

Buckland—K09RI, Ch. 9, State of Alaska.

Technical Facilities: 10-w TPO, 0.053-kw ERP, 20-ft. above ground, 50-ft. above sea level, lat. 65° 58' 46", long. 161° 07' 20".

Transmitter: Alascom Earth Station, Buckland.

Ownership: State of Alaska.

Cantwell—K02KK, Ch. 2, State of Alaska. Phone: 907-269-5744.

Technical Facilities: 0.04-kw ERP, 2251-ft. above sea level, lat. 63° 23' 14", long. 148° 52' 32".

Ownership: State of Alaska.

Cantwell—K09SI, Ch. 9, State of Alaska.

Technical Facilities: 10-w TPO, 0.052-kw ERP, 50-ft. above ground, 2300-ft. above sea level, lat. 63° 23' 14", long. 148° 52' 42".

Transmitter: State of Alaska Hwys. Garage, Cantwell.

Ownership: State of Alaska.

Cape Pole—K09NP, Ch. 9, State of Alaska. (KAKM Ch. 7 Anchorage; KTUU-TV Ch. 2 Anchorage; KIMO Ch. 13 Anchorage; KTVA Ch. 11 Anchorage)

Technical Facilities: 0.013-kw ERP, lat. 55° 57' 57", long. 133° 47' 33".

Ownership: Southeast Island School District.

Cape Pole—K13SD, Ch. 13, State of Alaska.

Technical Facilities: 10-w TPO, 0.056-kw ERP, 20-ft. above ground, 50-ft. above sea level, lat. 55° 57' 57", long. 133° 47' 33".

Transmitter: Cape Pole Commissary, Cape Pole.

Ownership: State of Alaska.

Chalkyitsik—K04JU, Ch. 4, State of Alaska. (KUAC-TV Ch. 9 Fairbanks; KYUK-TV Ch. 4 Bethel; KTOO-TV Ch. 3 Juneau; KAKM Ch. 7 Anchorage; KIMO Ch. 13 Anchorage; KTUU-TV Ch. 2 Anchorage; KTVA Ch. 11 Anchorage) Phone: 907-269-5744.

Technical Facilities: 0.018-kw ERP, lat. 66° 39' 001", long. 143° 43' 30".

Ownership: Chalkyitsik Village Council.

Chalkyitsik—K09QG, Ch. 9, State of Alaska.

Technical Facilities: 10-w TPO, 0.0562-kw ERP, 20-ft. above ground, 595-ft. above sea level, lat. 66° 39' 01", long. 143° 43' 30".

Transmitter: Alascom Earth Station, Chalkyitsik.

Ownership: State of Alaska.

Chefornak—K02LO, Ch. 2, State of Alaska.

Technical Facilities: 10-w TPO, 0.043-kw ERP, 20-ft. above ground, 40-ft. above sea level, lat. 60° 09' 35", long. 164° 16' 40".

Transmitter: Alascom Bldg., Chefornak.

Ownership: State of Alaska.

Chefornak—K04MK, Ch. 4, State of Alaska. Phone: 907-269-5744.

Technical Facilities: 0.04-kw ERP, lat. 60° 009' 35", long. 164° 16' 40".

Ownership: State of Alaska.

Chenega—K13VV, Ch. 13, State of Alaska.

Technical Facilities: 10-w TPO, 0.054-kw ERP, 20-ft. above ground, 85-ft. above sea level, lat. 60° 03' 57", long. 148° 00' 47".

Transmitter: Chenega School.

Ownership: State of Alaska.

Chevak—K02KX, Ch. 2, State of Alaska.

Technical Facilities: 10-w TPO, 0.045-kw ERP, 31-ft. above ground, 51-ft. above sea level, lat. 61° 31' 46", long. 165° 35' 00".

Transmitter: City Office Bldg.

Ownership: State of Alaska.

Chevak—K09PO, Ch. 9, State of Alaska. (KTUU-TV Ch. 2 Anchorage; KAKM Ch. 7 Anchorage; KTVA Ch. 11 Anchorage; KIMO Ch. 13 Anchorage; KYUK-TV Ch. 4 Bethel; KUAC-TV Ch. 9 Fairbanks; KTOO-TV Ch. 3 Juneau) Phone: 907-269-5744.

Technical Facilities: 0.018-kw ERP, lat. 61° 31' 13", long. 165° 35' 000".

Ownership: City of Chevak.

Chickaloon—K10MT, Ch. 10, State of Alaska.

Technical Facilities: 0.05-kw ERP, lat. 61° 47' 40", long. 148° 25' 19".

Ownership: State of Alaska.

Chignik—K02LK, Ch. 2, State of Alaska. Phone: 907-269-5744.

Technical Facilities: 0.043-kw ERP, lat. 56° 18' 11", long. 158° 24' 38".

Ownership: State of Alaska.

Chignik—K07RY, Ch. 7, State of Alaska.

Technical Facilities: 10-w TPO, 0.043-kw ERP, 20-ft. above ground, 45-ft. above sea level, lat. 56° 18' 11", long. 158° 24' 38".

Transmitter: Alascom site, Chignik.

Ownership: State of Alaska.

Chignik Lagoon—K04MZ, Ch. 4, State of Alaska. Phone: 907-269-5744.

Technical Facilities: 0.043-kw ERP, lat. 56° 18' 30", long. 158° 32' 11".

Ownership: State of Alaska.

Chignik Lagoon—K09SO, Ch. 9, State of Alaska.

Technical Facilities: 10-w TPO, 0.056-kw ERP, 20-ft. above ground, 50-ft. above sea level, lat. 56° 18' 30", long. 158° 32' 11".

Transmitter: Chignik Lagoon Community School.

Ownership: State of Alaska.

Chignik Lake—K02MR, Ch. 2, State of Alaska.

Technical Facilities: 10-w TPO, 0.043-kw ERP, 20-ft. above ground, 50-ft. above sea level, lat. 56° 15' 21", long. 158° 45' 49".

Transmitter: Community Hall, Chignik Lake.

Ownership: State of Alaska.

Chignik Lake—K11RQ, Ch. 11, State of Alaska. (KAKM Ch. 7 Anchorage; KIMO Ch. 13 Anchorage; KTBY Ch. 4 Anchorage; KTUU-TV Ch. 2 Anchorage; KTVA Ch. 11 Anchorage; KYES-TV Ch. 5 Anchorage; KYUK-TV Ch. 4 Bethel) Phone: 907-269-5744.

Technical Facilities: 0.035-kw ERP, lat. 56° 15' 16", long. 158° 45' 36".

Transmitter: Chignik Lake Community Health Building.

Ownership: State of Alaska.

Chistochina—K09PX, Ch. 9, State of Alaska. Phone: 907-269-5744.

Technical Facilities: 0.05-kw ERP, lat. 62° 35' 33", long. 144° 38' 47".

Ownership: State of Alaska.

Chitina—K09NF, Ch. 9, State of Alaska. (KTUU-TV Ch. 2 Anchorage; KAKM Ch. 7 Anchorage; KTVA Ch. 11 Anchorage; KIMO Ch. 13 Anchorage) Phone: 907-269-5744.

Technical Facilities: 0.013-kw ERP, lat. 61° 31' 21", long. 144° 28' 007".

Ownership: Village of Chitina.

Chitina—K13SB, Ch. 13, State of Alaska.

Technical Facilities: 10-w TPO, 0.056-kw ERP, 20-ft. above ground, 970-ft. above sea level, lat. 61° 31' 05", long. 144° 26' 20".

Transmitter: Chitina Country Store.

Ownership: State of Alaska.

Christochina—K07QZ, Ch. 7, State of Alaska.

Technical Facilities: 10-w TPO, 0.053-kw ERP, 55-ft. above ground, 1955-ft. above sea level, lat. 62° 35' 33", long. 144° 38' 47".

Transmitter: Postie's Lodge, Tok Cutoff Hwy.

Ownership: State of Alaska.

Chuathbaluk—K06LG, Ch. 6, State of Alaska.

Technical Facilities: 0.05-kw ERP, 105-ft. above sea level, lat. 61° 34' 51", long. 159° 14' 37".

Ownership: State of Alaska.

Chuathbaluk—K09PP, Ch. 9, State of Alaska. (KTUU-TV Ch. 2 Anchorage; KAKM Ch. 7 Anchorage; KTVA Ch. 11 Anchorage; KIMO Ch. 13 Anchorage; KYUK-TV Ch. 4 Bethel; KUAC-TV Ch. 9 Fairbanks; KTOO-TV Ch. 3 Juneau) Phone: 907-269-5744.

Technical Facilities: 0.002-kw ERP, lat. 61° 34' 21", long. 159° 14' 37".

Ownership: Chuathbaluk City Council.

Circle—K09TT, Ch. 9, State of Alaska. Phone: 907-269-5744.

Technical Facilities: 0.055-kw ERP, lat. 65° 49' 38", long. 144° 003' 58".

Ownership: State of Alaska.

Circle—K13SI, Ch. 13, State of Alaska.

Technical Facilities: 10-w TPO, 0.055-kw ERP, 20-ft. above ground, 610-ft. above sea level, lat. 65° 49' 38", long. 144° 03' 58".

Transmitter: Circle School, Circle.

Ownership: State of Alaska.

Circle Hot Springs—K03GO, Ch. 3, State of Alaska.

Technical Facilities: 0.43-kw ERP, lat. 65° 34' 16", long. 144° 48' 58".

Ownership: State of Alaska.

Circle Hot Springs—K06LP, Ch. 6, State of Alaska.

Technical Facilities: 10-w TPO, 0.055-kw ERP, 20-ft. above ground, 760-ft. above sea level, lat. 65° 29' 08", long. 144° 37' 55".

Transmitter: Circle Hot Springs School.

Ownership: State of Alaska.

Clarks Point, etc.—K06LK, Ch. 6, State of Alaska. Phone: 907-269-5744.

Technical Facilities: 0.029-kw ERP, 26-ft. above ground, 39-ft. above sea level, lat. 58° 48' 34", long. 158° 33' 36".

Ownership: State of Alaska.

Clarks Point, etc.—K12NL, Ch. 12, State of Alaska.

Technical Facilities: 10-w TPO, 0.03-kw ERP, 20-ft. above ground, 40-ft. above sea level, lat. 58° 50' 38", long. 158° 33' 03".

Transmitter: Alascom Office, Clarks Point.

Ownership: State of Alaska.

Coffman Cave—K09TV, Ch. 9, State of Alaska.

Technical Facilities: 10-w TPO, 0.055-kw ERP, 20-ft. above ground, 40-ft. above sea level, lat. 56° 00' 57", long. 132° 02' 27".

Transmitter: Community School, Coffman Cove.

Ownership: State of Alaska.

Coffman Cove—K13SZ, Ch. 13, State of Alaska. Phone: 907-269-5744.

Technical Facilities: 0.05-kw ERP, 39-ft. above sea level, lat. 56° 00' 09", long. 132° 50' 17".

Ownership: State of Alaska.

Cold Bay—K07TM, Ch. 7, State of Alaska. Phone: 907-269-5744.

Technical Facilities: 0.524-kw ERP, lat. 55° 12' 25", long. 162° 42' 20".

Transmitter: City office bldg., Cold Bay.

Ownership: State of Alaska.

Cold Bay—K13UO, Ch. 13, State of Alaska.

Technical Facilities: 100-w TPO, 0.512-kw ERP, 28-ft. above ground, 96-ft. above sea level, lat. 55° 12' 25", long. 162° 42' 20".

Transmitter: City Office Bldg.

Ownership: State of Alaska.

Cooper Landing—K08KO, Ch. 8, State of Alaska.

Technical Facilities: 0.05-kw ERP, lat. 60° 29' 22", long. 149° 44' 09".

Ownership: State of Alaska.

Copper Center—K12MO, Ch. 12, State of Alaska.

Technical Facilities: 10-w TPO, 0.0954-kw ERP 50-ft. above ground, 1275-ft. above sea level, lat. 62° 02' 40", long. 145° 25' 26".

Transmitter: State Hwy. Maintenance Station, Glennallen.

Ownership: State of Alaska.

Cordova—K09OR, Ch. 9, State of Alaska. (KTVA Ch. 11 Anchorage; KTUU-TV Ch. 2 Anchorage; KIMO Ch. 13 Anchorage; KAKM Ch. 7 Anchorage; KTOO-TV Ch. 3 Juneau) Phone: 907-269-5744.

Technical Facilities: 0.013-kw ERP, lat. 60° 32' 49", long. 145° 44' 48".

Ownership: State of Alaska.

Cordova—K15AK, Ch. 15, State of Alaska.

Technical Facilities: 100-w TPO, 0.392-kw ERP, 23-ft. above ground, 2522-ft. above sea level, lat. 60° 31' 30", long. 145° 41' 36".

Transmitter: Haney Mountain, 2-mi SE of Cordova.

Ownership: State of Alaska.

Council—K07TL, Ch. 7, State of Alaska. Phone: 907-269-5744.

Technical Facilities: 0.055-kw ERP. 112-ft. above sea level, lat. 64° 53' 42", long. 163° 40' 10".

Ownership: State of Alaska.

Council—K09UK, Ch. 9, State of Alaska.

Technical Facilities: 10-w TPO, 0.055-kw ERP, 20-ft. above ground, 90-ft. above sea level, lat. 64° 53' 42", long. 163° 40' 10".

Transmitter: Alascom Office, Council.

Ownership: State of Alaska.

Craig—K57DE, Ch. 57, State of Alaska. Phone: 907-269-5744.

Technical Facilities: 0.08-kw ERP, lat. 55° 28' 35", long. 133° 008' 30".

Ownership: State of Alaska.

Craig—K61DE, Ch. 61, State of Alaska.

Technical Facilities: 0.63-kw ERP, lat. 55° 28' 36", long. 133° 08' 14".

Ownership: State of Alaska.

Crooked Creek—K07RZ, Ch. 7, State of Alaska.

Technical Facilities: 10-w TPO, 0.056-kw ERP, 20-ft. above ground, 148-ft. above sea level, lat. 61° 52' 16", long. 158° 06' 06".

Transmitter: Crooked Creek School.

Ownership: State of Alaska.

Deering—K04LT, Ch. 4, State of Alaska. Phone: 907-269-5744.

Technical Facilities: 0.043-kw ERP, 36-ft. above sea level, lat. 66° 04' 36", long. 162° 43' 09".

Ownership: State of Alaska.

Deering—K09RN, Ch. 9, State of Alaska.

Technical Facilities: 10-w TPO, 0.0568-kw ERP, 20-ft. above ground, 40-ft. above sea level, lat. 66° 04' 36", long. 162° 43' 09".

Transmitter: Alascom Earth Station, Oeering.

Ownership: State of Alaska.

Delta Junction—K05FI, Ch. 5, U. of Alaska. (KSL-TV Ch. 5 Salt Lake City; KUAC-TV Ch. 9 Fairbanks) Phone: 907-269-5744.

Technical Facilities: 0.174-kw ERP, lat. 63° 47' 18", long. 145° 51' 35".

Ownership: U. of Alaska.

Delta Junction—K10OB, Ch. 10, R. E. Andreassen. Phone: 907-895-4352.

Technical Facilities: 10-w TPO, 0.02-kw ERP, 150-ft. above ground, 1400-ft. above sea level, lat. 64° 03' 25", long. 145° 35' 30".

Transmitter: 2.7-mi. E & 0.3-mi. N of Oelta Junction, 0.2-mi. W of Mill-Tan Rd.

Began Operation: February 25, 1997.

Ownership: R. E. Andreassen.

Delta Junction—K13KU, Ch. 13, Smith Media License Holdings LLC. (KATN Ch. 2 Fairbanks) Phone: 314-853-7736.

Technical Facilities: 0.27-kw ERP, lat. 63° 47' 18", long. 145° 51' 35".

Ownership: Smith Media License Holdings LLC.

Delta Junction—K17AF, Ch. 17, State of Alaska.

Technical Facilities: 20-w TPO, 0.137-kw ERP, 20-ft. above ground, 1145-ft. above sea level, lat. 64° 02' 13", long. 145° 42' 02".

Transmitter: Oelta Junction Community School.

Ownership: State of Alaska.

Delta Junction, etc.—K07NJ, Ch. 7, Ackerley Broadcasting Operations LLC. (KTVF Ch. 11 Fairbanks) Phone: 918-664-4581.

Technical Facilities: 0.284-kw ERP, 2956-ft. above sea level, lat. 63° 47' 18", long. 145° 51' 35".

Ownership: Clear Channel Communications Inc.

Dillingham—K05KF, Ch. 5, Alaska Corp. of Seventh Oay Aventists.

Ownership: Alaska Corp. of Seventh Oay Adventists.

Dillingham—K10LO, Ch. 10, State of Alaska.

Technical Facilities: 0.302-kw ERP, lat. 59° 03' 46", long. 158° 28' 03".

Ownership: State of Alaska.

Diomede—K13UX, Ch. 13, State of Alaska.

Technical Facilities: 0.05-kw ERP, lat. 65° 45' 30", long. 168° 58' 15".

Ownership: State of Alaska.

Dot Lake—K07RU, Ch. 7, State of Alaska. Phone: 907-269-5744.

Technical Facilities: 0.05-kw ERP, lat. 63° 39' 31", long. 144° 003' 22".

Ownership: State of Alaska.

Dot Lake—K13RM, Ch. 13, State of Alaska.

Technical Facilities: 10-w TPO, 0.0556-kw ERP, 20-ft. above ground, 1395-ft. above sea level, lat. 63° 39' 31", long. 144° 03' 22".

Transmitter: Oot Lake School, Oot Lake.

Ownership: State of Alaska.

Douglas, etc.—K13OC, Ch. 13, Smith Media License Holdings LLC. (KJUO Ch. 8 Juneau) Phone: 314-853-7736.

Technical Facilities: 0.011-kw ERP, lat. 58° 22' 15", long. 134° 33' 11".

Holds CP for change to 0.28-kw ERP, 98-ft. above ground, 1663-ft. above sea level, lat. 58° 22' 19", long. 134° 33' 24". BMJPTTV-20000831CKM.

Ownership: Smith Media License Holdings LLC.

Dutch Harbor—KIAL-LP, Ch. 8, Unalaska Community Television Inc. (KYUK-TV Ch. 4 Bethel) Phone: 907-581-1888.

Ownership: Unalaska Community Television Inc.

Eagle River—K16OO, Ch. 16, State of Alaska. (KTBY Ch. 4 Anchorage) Phone: 907-269-5744.

Technical Facilities: 0.502-kw ERP, 59-ft. above ground, 1460-ft. above sea level, lat. 61° 18' 46", long. 149° 27' 42".

Ownership: State of Alaska.

Eagle River Road—K55OC, Ch. 55, State of Alaska. (KTUU-TV Ch. 2 Anchorage) Phone: 907-269-5744.

Technical Facilities: 0.34-kw ERP, lat. 61° 18' 46", long. 149° 27' 42".

Ownership: State of Alaska.

Eagle River Road—K58BH, Ch. 58, State of Alaska. (KTVA Ch. 11 Anchorage) Phone: 907-269-5744.

Technical Facilities: 0.34-kw ERP, lat. 61° 18' 46", long. 149° 27' 42".

Ownership: State of Alaska.

Eagle River Road—K61CB, Ch. 61, State of Alaska. (KIMO Ch. 13 Anchorage) Phone: 907-269-5744.

Technical Facilities: 0.34-kw ERP, 59-ft. above ground, 1440-ft. above sea level, lat. 61° 18' 46", long. 149° 27' 42".

Ownership: State of Alaska.

Eagle Village—K05IJ, Ch. 5, State of Alaska. Phone: 907-269-5744.

Technical Facilities: 0.05-kw ERP, lat. 64° 46' 48", long. 141° 006' 50".

Ownership: State of Alaska.

Eagle Village—K09RF, Ch. 9, State of Alaska.

Technical Facilities: 10-w TPO, 0.053-kw ERP, 20-ft. above ground, 895-ft. above sea level, lat. 64° 46' 48", long. 141° 06' 50".

Transmitter: Alascom Earth Station, Eagle Village.

Ownership: State of Alaska.

Eek—K09TN, Ch. 9, State of Alaska.

Technical Facilities: 10-w TPO, 0.055-kw ERP, 20-ft. above ground, 40-ft. above sea level, lat. 60° 13' 08", long. 162° 01' 11".

Transmitter: Eek High School.

Ownership: State of Alaska.

Eek—K11SO, Ch. 11, State of Alaska.

Technical Facilities: 0.055-kw ERP, lat. 60° 13' 08", long. 162° 01' 11".

Ownership: State of Alaska.

Egegik—K04KR, Ch. 4, State of Alaska.

Technical Facilities: 10-w TPO, 0.0506-kw ERP, 20-ft. above ground, 75-ft. above sea level, lat. 58° 12' 55", long. 157° 22' 27".

Transmitter: Egegik Community School.

Ownership: State of Alaska.

Egegik—K09SK, Ch. 9, State of Alaska. Phone: 907-269-5744.

Technical Facilities: 0.05-kw ERP, lat. 58° 12' 55", long. 157° 22' 27".

Ownership: State of Alaska.

Eight Fathoms Bight—K09TA, Ch. 9, State of Alaska.

Technical Facilities: 10-w TPO, 0.055-kw ERP, 20-ft. above ground, 40-ft. above sea level, lat. 58° 00' 10", long. 135° 46' 03".

Transmitter: Eight Fathoms Bight.

Ownership: State of Alaska.

Eight Fathoms Bight—K13TG, Ch. 13, State of Alaska. Phone: 907-269-5744.

Technical Facilities: 0.05-kw ERP, lat. 57° 56' 38", long. 134° 44' 17".

Ownership: State of Alaska.

Ekwok—K04MS, Ch. 4, State of Alaska. Phone: 907-269-5744.

Technical Facilities: 0.043-kw ERP, lat. 59° 20' 59", long. 157° 28' 33".

Ownership: State of Alaska.

Ekwok—K11QW, Ch. 11, State of Alaska.

Technical Facilities: 10-w TPO, 0.055-kw ERP, 20-ft. above ground, 185-ft. above sea level, lat. 59° 20' 59", long. 157° 28' 33".

Transmitter: Ekwok High School.

Ownership: State of Alaska.

Elfin Cove—K09TK, Ch. 9, State of Alaska.

Technical Facilities: 10-w TPO, 0.055-kw ERP, 20-ft. above ground, 40-ft. above sea level, lat. 58° 11' 03", long. 136° 20' 35".

Transmitter: Elfin Cove School.

Ownership: State of Alaska.

Elim—K03GA, Ch. 3, State of Alaska. Phone: 907-269-5744.

Technical Facilities: 0.043-kw ERP, 43-ft. above sea level, lat. 64° 37' 03", long. 162° 15' 20".

Ownership: State of Alaska.

Elim—K09QS, Ch. 9, State of Alaska.

Technical Facilities: 10-w TPO, 0.0555-kw ERP, 20-ft. above ground, 47-ft. above sea level, lat. 64° 37' 03", long. 162° 15' 20".

Transmitter: Alascom Earth Station, Elim.

Ownership: State of Alaska.

Emmonak—K05IH, Ch. 5, State of Alaska.

Technical Facilities: 0.05-kw ERP, lat. 62° 46' 44", long. 164° 31' 36".

Ownership: State of Alaska.

Emmonak—K07OP, Ch. 7, State of Alaska. (KTUU-TV Ch. 2 Anchorage; KAKM Ch. 7 Anchorage; KTVA Ch. 11 Anchorage; KIMO Ch. 13 Anchorage) Phone: 907-269-5744.

Technical Facilities: 0.013-kw ERP, lat. 62° 46' 33", long. 164° 31' 35".

Ownership: Village of Emmonak.

English Bay—K31AG, Ch. 31, State of Alaska. (KTUU-TV Ch. 2 Anchorage) Phone: 907-269-5744.

Technical Facilities: 0.14-kw ERP, lat. 59° 21' 38", long. 151° 55' 48".

Ownership: State of Alaska.

English Bay—K43AK, Ch. 43, State of Alaska. (KTVA Ch. 11 Anchorage) Phone: 907-269-5744.

Technical Facilities: 0.14-kw ERP, lat. 59° 21' 38", long. 151° 55' 48".

Ownership: State of Alaska.

Ernestine—K04MY, Ch. 4, State of Alaska. Phone: 907-269-5744.

Technical Facilities: 0.04-kw ERP, lat. 61° 27' 004", long. 145° 10' 18".

Ownership: State of Alaska.

Ernestine—K11RI, Ch. 11, State of Alaska.

Technical Facilities: 10-w TPO, 0.055-kw ERP, 20-ft. above ground, 1000-ft. above sea level, lat. 61° 27' 04", long. 145° 10' 18".

Transmitter: Hwy. Maintenance Camp, Ernestine.

Ownership: State of Alaska.

■ **Fairbanks**—K13XO, Ch. 13, Tanana Valley Television Co.

Technical Facilities: 3-kw ERP, 331-ft. above ground, 1713-ft. above sea level, lat. 64° 55' 20", long. 147° 42' 55".

Began Operation: September 20, 1996.

Ownership: Tanana Valley Television Co.

Fairbanks—K14JL, Ch. 14, Tanana Valley Television Co. Phone: 907-452-3697.

Studio: 3532 International Blvd., Fairbanks, AK 99501.

Technical Facilities: 29.4-kw ERP, 49-ft. above ground, 2415-ft. above sea level, lat. 64° 52' 44", long. 148° 03' 10".

Transmitter: 9.3-mi. WNW of Fairbanks, on Ester Dome.

Multichannel TV Sound: Stereo only.

Began Operation: July 16, 1996.

Ownership: Tanana Valley Television Co.

Personnel: Kate Giard, General Manager; Thomas Peak, Chief Engineer; George Quinto, Sales Manager.

Fairbanks—K16OW, Ch. 16, Tanana Valley Television Co. Phone: 907-452-3697.

Studio: 3532 International Blvd., Fairbanks, AK 99501.

Technical Facilities: 1000-w TPO, 29.5-kw ERP, 49-ft. above ground, 2415-ft. above sea level, lat. 64° 52' 44", long. 148° 03' 10".

Holds CP for change to 15-kw ERP, BMAPTTL-20000831CLY.

Transmitter: 9.3-mi. WNW of Fairbanks, on Ester Oome.

Multichannel TV Sound: Stereo only.

Began Operation: July 2, 1996.

Ownership: Tanana Valley Television Co.

Personnel: Kate Giard, General Manager; Thomas Peak, Chief Engineer; George Quinto, Sales Manager.

Fairbanks—K22EY, Ch. 22, Tanana Valley Television Co. Phone: 907-452-3697.

Studio: 3532 International Blvd., Fairbanks, AK 99501.

Technical Facilities: 1000-w TPO, 30-kw ERP, 49-ft. above ground, 2415-ft. above sea level, lat. 64° 52' 44", long. 148° 03' 10".

Transmitter: 9.3-mi. WNW of Fairbanks, on Ester Dome.

Multichannel TV Sound: Stereo only.

Began Operation: July 2, 1996.

Ownership: Tanana Valley Television Co.

Personnel: Kate Giard, General Manager; Thomas Peak, Chief Engineer; George Quinto, Sales Manager.

Fairbanks—K24EG, Ch. 24, Tanana Valley Television Co. Phone: 907-452-3697.

Studio: 3532 International Blvd., Fairbanks, AK 99501.

Technical Facilities: 1000-w TPO, 30-kw ERP, 49-ft. above ground, 2415-ft. above sea level, lat. 64° 52' 44", long. 148° 03' 10".

Transmitter: 9.3-mi. WNW of Fairbanks, on Ester Dome.

Multichannel TV Sound: Stereo only.

Began Operation: July 2, 1996.

Ownership: Tanana Valley Television Co.

Personnel: Kate Giard, General Manager; Thomas Peak, Chief Engineer; George Quinto, Sales Manager.

Fairbanks—K28ES, Ch. 28, Tanana Valley Television Co. Phone: 907-452-3697.

Studio: 3532 International Blvd., Fairbanks, AK 99501.

Technical Facilities: 1000-w TPO, 30-kw ERP, 49-ft. above ground, 2415-ft. above sea level, lat. 64° 52' 44", long. 148° 03' 10".

Transmitter: 9.3-mi. WNW of Fairbanks, on Ester Dome.

Multichannel TV Sound: Stereo only.

Began Operation: July 2, 1996.

Ownership: Tanana Valley Television Co.

Personnel: Kate Giard, General Manager; Thomas Peak, Chief Engineer; George Quinto, Sales Manager.

Fairbanks—K30ET, Ch. 30, Denali Television. Phone: 907-459-2288.

Studio: 3532 International Blvd., Fairbanks, AK 99501.

Technical Facilities: 1000-w TPO, 30-kw ERP, 49-ft. above ground, 2415-ft. above sea level, lat. 64° 52' 44", long. 148° 03' 10".

Transmitter: 9.3-mi. WNW of Fairbanks, on Ester Dome.

Multichannel TV Sound: Stereo only.

Began Operation: July 2, 1996.

Ownership: Denali Television.

Personnel: Kate Giard, General Manager; Thomas Peak, Chief Engineer; George Quinto, Sales Manager.

Fairbanks—K34EJ, Ch. 34, Denali Television. Phone: 907-459-2288.

Studio: 3532 International Blvd., Fairbanks, AK 99501.

Technical Facilities: 1000-w TPO, 30-kw ERP, 49-ft. above ground, 2415-ft. above sea level, lat. 64° 52' 44", long. 148° 03' 10".

Transmitter: 9.3-mi. WNW of Fairbanks, on Ester Dome.

Multichannel TV Sound: Stereo only.

Began Operation: July 2, 1996.

Ownership: Denali Television.

Personnel: Kate Giard, General Manager; Thomas Peak, Chief Engineer; George Quinto, Sales Manager.

Fairbanks—K36ED, Ch. 36, Denali Television. Phone: 907-459-2288.

Studio: 3532 International Blvd., Fairbanks, AK 99501.

Technical Facilities: 1000-w TPO, 30-kw ERP, 49-ft. above ground, 2415-ft. above sea level, lat. 64° 52' 44", long. 148° 03' 10".

Transmitter: 9.3-mi. WNW of Fairbanks, on Ester Dome.

Multichannel TV Sound: Stereo only.

Began Operation: July 2, 1996.

Ownership: Denali Television.

Personnel: Kate Giard, General Manager; Thomas Peak, Chief Engineer; George Quinto, Sales Manager.

Fairbanks—K38EL, Ch. 38, Denali Television. Phone: 907-459-2288.

Studio: 3532 International Blvd., Fairbanks, AK 99501.

Technical Facilities: 1000-w TPO, 30-kw ERP, 49-ft. above ground, 2415-ft. above sea level, lat. 64° 52' 44", long. 148° 03' 10".

Transmitter: 9.3-mi. WNW of Fairbanks, on Ester Dome.

Multichannel TV Sound: Stereo only.

Began Operation: July 2, 1996.

Ownership: Denali Television.

Personnel: Kate Giard, General Manager; Thomas Peak, Chief Engineer; George Quinto, Sales Manager.

Fairbanks—K40EN, Ch. 40, Denali Television. Phone: 907-459-2288.

Studio: 3532 International Blvd., Fairbanks, AK 99501.

Technical Facilities: 1000-w TPO, 30-kw ERP, 49-ft. above ground, 2415-ft. above sea level, lat. 64° 52' 44", long. 148° 03' 10".

Transmitter: 9.3-mi. WNW of Fairbanks, on Ester Dome.

Multichannel TV Sound: Stereo only.

Began Operation: July 2, 1996.

Ownership: Denali Television.

Personnel: Kate Giard, General Manager; Thomas Peak, Chief Engineer; George Quinto, Sales Manager.

Fairbanks—K42EC, Ch. 42, Denali Television. Phone: 907-459-2288.

Studio: 3532 International Blvd., Fairbanks, AK 99501.

Technical Facilities: 1000-w TPO, 30-kw ERP, 49-ft. above ground, 2415-ft. above sea level, lat. 64° 52' 44", long. 148° 03' 10".

Transmitter: 9.3-mi. WNW of Fairbanks, on Ester Dome.

Multichannel TV Sound: Stereo only.

Began Operation: July 2, 1996.

Ownership: Denali Television.

Personnel: Kate Giard, General Manager; Thomas Peak, Chief Engineer; George Quinto, Sales Manager.

Fairbanks—K44EK, Ch. 44, Denali Television. Phone: 907-459-2288.

Studio: 3532 International Blvd., Fairbanks, AK 99501.

Technical Facilities: 1000-w TPO, 30-kw ERP, 102-ft. above ground, 2464-ft. above sea level, lat. 64° 52' 44", long. 148° 03' 10".

Transmitter: 9.3-mi. WNW of Fairbanks, on Ester Dome.

Multichannel TV Sound: Stereo only.

Began Operation: July 2, 1996.

Ownership: Denali Television.

Personnel: Kate Giard, General Manager; Thomas Peak, Chief Engineer; George Quinto, Sales Manager.

Fairbanks—K46EH, Ch. 46, Denali Television. Phone: 907-459-2288.

Studio: 3532 International Blvd., Fairbanks, AK 99501.

Technical Facilities: 1000-w TPO, 30-kw ERP, 102-ft. above ground, 2464-ft. above sea level, lat. 64° 52' 44", long. 148° 03' 10".

Holds CP for change to 15-kw ERP, 102-ft. above ground, 2467-ft. above sea level, BMAPTTL-20000831CMA.

Transmitter: 9.3-mi. WNW of Fairbanks, on Ester Dome.

Multichannel TV Sound: Stereo only.

Began Operation: July 2, 1996.

Ownership: Denali Television.

Personnel: Kate Giard, General Manager; Thomas Peak, Chief Engineer; George Quinto, Sales Manager.

■ **Fairbanks**—K48FG, Ch. 48, Denali Television. Phone: 907-459-2288.

Studio: 3532 International Blvd., Fairbanks, AK 99501.

Technical Facilities: 1000-w TPO, 30-kw ERP, 102-ft. above ground, 2464-ft. above sea level, lat. 64° 52' 44", long. 148° 03' 10".

Holds CP for change to 15-kw ERP, 102-ft. above ground, 2467-ft. above sea level, BMAPTTL-20000831CKP.

Transmitter: 9.3-mi. WNW of Fairbanks, on Ester Dome.

Multichannel TV Sound: Stereo only.

Began Operation: July 2, 1996.

Ownership: Denali Television.

Personnel: Kate Giard, General Manager; Thomas Peak, Chief Engineer; George Quinto, Sales Manager.

Fairbanks—K50EH, Ch. 50, Denali Television. Phone: 907-459-2288.

Studio: 3532 International Blvd., Fairbanks, AK 99501.

Technical Facilities: 1000-w TPO, 30-kw ERP, 102-ft. above ground, 2464-ft. above sea level, lat. 64° 52' 44", long. 148° 03' 10".

Transmitter: 9.3-mi. WNW of Fairbanks, on Ester Dome.

Multichannel TV Sound: Stereo only.

Began Operation: July 2, 1996.

Ownership: Denali Television.

Personnel: Kate Giard, General Manager; Thomas Peak, Chief Engineer; George Quinto, Sales Manager.

Fairbanks—K52EY, Ch. 52, Denali Television. Phone: 907-459-2288.

Studio: 3532 International Blvd., Fairbanks, AK 99501.

Technical Facilities: 1000-w TPO, 30-kw ERP, 102-ft. above ground, 2464-ft. above sea level, lat. 64° 52' 44", long. 148° 03' 10".

Holds CP for change to 15-kw ERP, 102-ft. above ground, 2467-ft. above sea level, BMAPTTL-20000831CNH.

Transmitter: 9.3-mi. WNW of Fairbanks, on Ester Dome.

Multichannel TV Sound: Stereo only.

Began Operation: July 2, 1996.

Ownership: Denali Television.

Personnel: Kate Giard, Sales Manager; Thomas Peak, Chief Engineer; George Quinto, Sales Manager.

Fairbanks—K54EW, Ch. 54, Denali Television. Phone: 907-459-2288.

Studio: 3532 International Blvd., Fairbanks, AK 99501.

Technical Facilities: 1000-w TPO, 30-kw ERP, 102-ft. above ground, 2464-ft. above sea level, lat. 64° 52' 44", long. 148° 03' 10".

Transmitter: 9.3-mi. WNW of Fairbanks, on Ester Dome.

Multichannel TV Sound: Stereo only.

Began Operation: July 2, 1996.

Ownership: Denali Television.

Personnel: Kate Giard, General Manager; Thomas Peak, Chief Engineer; George Quinto, Sales Manager.

Fairbanks—K56FX, Ch. 56, Denali Television Phone: 907-459-2288.

Studio: 3532 International Blvd., Fairbanks, AK 99501.

Technical Facilities: 1000-w TPO, 30-kw ERP, 102-ft. above ground, 2464-ft. above sea level, lat. 64° 52' 44", long. 148° 03' 10".

Transmitter: 9.3-mi. WNW of Fairbanks, on Ester Dome.

Multichannel TV Sound: Stereo only.

Began Operation: July 2, 1996.

Ownership: Denali Television.

Personnel: Kate Giard, General Manager; Thomas Peak, Chief Engineer; George Quinto, Sales Manager.

Fairbanks—K60FQ, Ch. 60, Denali Television. Phone: 907-459-2288.

Studio: 3532 International Blvd., Fairbanks, AK 99501.

Technical Facilities: 1000-w TPO, 30-kw ERP, 102-ft. above ground, 2464-ft. above sea level, lat. 64° 52' 44", long. 148° 03' 10".

Holds CP for change to 15-kw ERP, 102-ft. above ground, 2467-ft. above sea level, BMAPTTL-20000831CNF.

Transmitter: 9.3-mi. WNW of Fairbanks, on Ester Dome.

Multichannel TV Sound: Stereo only.

Began Operation: July 2, 1996.

Ownership: Denali Television.

Personnel: Kate Giard, General Manager; Thomas Peak, Chief Engineer; George Quinto, Sales Manager.

Fairbanks—K62FB, Ch. 62, Denali Television. Phone: 907-459-2288.

Studio: 3532 International Blvd., Fairbanks, AK 99501.

Technical Facilities: 1000-w TPO, 30-kw ERP, 102-ft. above ground, 2464-ft. above sea level, lat. 64° 52' 44", long. 148° 03' 10".

Holds CP for change to 15-kw ERP, 102-ft. above ground, 2467-ft. above sea level, BMAPTTL-20000831CLJ.

Transmitter: 9.3-mi. WNW of Fairbanks, on Ester Dome.

Multichannel TV Sound: Stereo only.

Began Operation: July 2, 1996.

Ownership: Denali Television.

Personnel: Kate Giard, General Manager; Thomas Peak, Chief Engineer; George Quinto, Sales Manager.

Fairbanks—K64EU, Ch. 64, Denali Television. Phone: 907-459-2288.

Studio: 3532 International Blvd., Fairbanks, AK 99501.

Technical Facilities: 1000-w TPO, 30-kw ERP, 102-ft. above ground, 2464-ft. above sea level, lat. 64° 52' 44", long. 148° 03' 10".

Transmitter: 9.3-mi. WNW of Fairbanks, on Ester Dome.

Multichannel TV Sound: Stereo only.

Began Operation: July 2, 1996.

Ownership: Denali Television.

Personnel: Kate Giard, General Manager; Thomas Peak, Chief Engineer; George Quinto, Sales Manager.

Fairbanks—K66FG, Ch. 66, Denali Television. Phone: 907-459-2288.

Studio: 3532 International Blvd., Fairbanks, AK 99501.

Technical Facilities: 1000-w TPO, 30-kw ERP, 102-ft. above ground, 2464-ft. above sea level, lat. 64° 52' 44", long. 148° 03' 10".

Transmitter: 9.3-mi. WNW of Fairbanks, on Ester Dome.

Multichannel TV Sound: Stereo only.

Began Operation: July 2, 1996.

Ownership: Denali Television.

Personnel: Kate Giard, General Manager; Thomas Peak, Chief Engineer; George Quinto, Sales Manager.

Fairbanks—K68EZ, Ch. 68, Denali Television. Phone: 907-459-2288.

Studio: 3532 International Blvd., Fairbanks, AK 99501.

Technical Facilities: 1000-w TPO, 30-kw ERP, 102-ft. above ground, 2464-ft. above sea level, lat. 64° 52' 44", long. 148° 03' 10".

Holds CP for change to 15-kw ERP, 102-ft. above ground, 2467-ft. above sea level, BMAPTTL-20000831CNB.

Transmitter: 9.3-mi. WNW of Fairbanks, on Ester Dome.

Multichannel TV Sound: Stereo only.

Began Operation: July 2, 1996.

Ownership: Denali Television.

Personnel: Kate Giard, General Manager; Thomas Peak, Chief Engineer; George Quinto, Sales Manager.

Fairbanks—KDMD-LP, Ch. 22, Ketchikan TV LLC. Phone: 303-688-5162.

Studio: 6921 Brayton Dr., Suite 221, Anchorage, AK 99514.

Technical Facilities: 500-w TPO, 284-kw ERP, 102-ft. above ground, 2398-ft. above sea level, lat. 64° 52' 44", long. 148° 003' 10".

Transmitter: End of Basher Rd.

Began Operation: October 18, 1984.

Ownership: Ketchikan TV LLC.

Personnel: Frank Martin, General Manager.

False Pass—K04LG, Ch. 4, State of Alaska. Phone: 907-269-5744.

Technical Facilities: 0.042-kw ERP, lat. 54° 54' 23", long. 163° 24' 44".

Ownership: State of Alaska.

False Pass—K09RP, Ch. 9, State of Alaska.

Technical Facilities: 10-w TPO, 0.0542-kw ERP, 20-ft. above ground, 50-ft. above sea level, lat. 51° 54' 23", long. 163° 24' 44".

Transmitter: Alascom Earth Station, False Pass.

Ownership: State of Alaska.

Fort Yukon—K07RC, Ch. 7, State of Alaska.

Technical Facilities: 10-w TPO, 0.055-kw ERP, 20-ft. above ground, 460-ft. above sea level, lat. 66° 33' 53", long. 145° 15' 48".

Transmitter: Alascom Earth Station, Fort Yukon.

Ownership: State of Alaska.

Freshwater Bay—K09TP, Ch. 9, State of Alaska.

Technical Facilities: 10-w TPO, 0.055-kw ERP, 20-ft. above ground, 40-ft. above sea level, lat. 57° 53' 57", long. 135° 09' 21".

Transmitter: Freshwater Bay School.

Ownership: State of Alaska.

Freshwater Bay—K13TW, Ch. 13, State of Alaska. Phone: 907-269-5744.

Technical Facilities: 0.05-kw ERP, lat. 57° 53' 57", long. 135° 009' 21".

Ownership: State of Alaska.

Gakona—K11RG, Ch. 11, State of Alaska.

Technical Facilities: 10-w TPO, 0.055-kw ERP, 20-ft. above ground, 1470-ft. above sea level, lat. 62° 18' 01", long. 145° 18' 13".

Ownership: State of Alaska.

Gakona, etc.—K03FJ, Ch. 3, State of Alaska. (KTVA Ch. 11 Anchorage; KTUU-TV Ch. 2 Anchorage; KIMO Ch. 13 Anchorage; KAKM Ch. 7 Anchorage; KTOO-TV Ch. 3 Juneau; KYUK-TV Ch. 4 Bethel; KUAC-TV Ch. 9 Fairbanks; KTVF Ch. 11 Fairbanks) Phone: 907-269-5744.

Technical Facilities: 0.04-kw ERP, 20-ft. above ground, 1470-ft. above sea level, lat. 62° 18' 01", long. 145° 18' 13".

Ownership: Wrangell Mountain TV Club Inc.

Galena—K04LZ, Ch. 4, State of Alaska.

Technical Facilities: 10-w TPO, 0.041-kw ERP, 30-ft. above ground, 190-ft. above sea level, lat. 64° 45' 33", long. 156° 51' 41".

Transmitter: Alexander Lake Townsite addition, Galena.

Ownership: State of Alaska.

Galena—K10LJ, Ch. 10, City of Galena. (KTUU-TV Ch. 2 Anchorage; KAKM Ch. 7 Anchorage; KTVA Ch. 11 Anchorage; KIMO Ch. 13 Anchorage; KTOO-TV Ch. 3 Juneau; KYUK-TV Ch. 4 Bethel; KUAC-TV Ch. 9 Fairbanks) Phone: 907-656-1301.

Technical Facilities: 0.018-kw ERP, lat. 64° 45' 33", long. 156° 51' 41".

Ownership: City of Galena.

Gambell—K09QR, Ch. 9, State of Alaska.

Technical Facilities: 10-w TPO, 0.0535-kw ERP, 20-ft. above ground, 35-ft. above sea level, lat. 63° 46' 44", long. 171° 43' 54".

Transmitter: Alascom Earth Station, Gambell.

Ownership: State of Alaska.

Girdwood—K05FW, Ch. 5, Alaska Public Telecommunications Inc. (KAKM Ch. 7 Anchorage) Phone: 907-563-7070.

Technical Facilities: 0.061-kw ERP, lat. 60° 57' 12", long. 149° 06' 03".

Holds CP for change to 20-ft. above ground, 805-ft. above sea level, lat. 60° 57' 12", long. 149° 06' 28". BDFCDTT-20060331BEN.

Ownership: Alaska Public Telecommunications Inc.

Girdwood—K08KA, Ch. 8, State of Alaska. (KIMO Ch. 13 Anchorage) Phone: 907-269-5744.

Technical Facilities: 0.055-kw ERP, lat. 60° 57' 12", long. 149° 006' 003".

Ownership: State of Alaska.

Girdwood—K10MB, Ch. 10, State of Alaska.

Technical Facilities: 10-w TPO, 0.05-kw ERP, 60-ft. above ground, 110-ft. above sea level, lat. 60° 56' 45", long. 149° 10' 24".

Transmitter: Hwy. Maintenance Shop, Girdwood.

Ownership: State of Alaska.

Girdwood Valley—K12MM, Ch. 12, State of Alaska. (KTVA Ch. 11 Anchorage; KTUU-TV Ch. 2 Anchorage) Phone: 907-269-5744.

Technical Facilities: 0.02-kw ERP, lat. 60° 57' 12", long. 149° 006' 003".

Ownership: State of Alaska.

Glenallen—K05HA, Ch. 5, State of Alaska. Phone: 907-269-5744.

Technical Facilities: 0.928-kw ERP, lat. 61° 46' 44", long. 145° 12' 25".

Ownership: State of Alaska.

Glennallen—K07QS, Ch. 7, Wrangell Mountain TV Club Inc. Phone: 907-822-3407.

Technical Facilities: 100-w TPO, 0.297-kw ERP, 90-ft. above ground, 3290-ft. above sea level, lat. 61° 46' 11", long. 145° 11' 47".

Transmitter: Willow Mountain.

Ownership: Wrangell Mountain TV Club Inc.

Glennallen—K08LT, Ch. 8, Paul Kildal. Phone: 907-822-3643. Fax: 907-822-5098.

Technical Facilities: 10-w TPO, 0.02-kw ERP, 1539-ft. above sea level, lat. 62° 06' 54", long. 145° 31' 15".

Transmitter: Terrace Dr.

Began Operation: June 1, 1994.

Ownership: Paul Kildal.

Glennallen/Cooper Landing—K13UB, Ch. 13, State of Alaska.

Technical Facilities: 100-w TPO, 0.47-kw ERP, 85-ft. above ground, 3284-ft. above sea level, lat. 61° 46' 44", long. 145° 12' 25".

Transmitter: Willow Mountain, Mile 88, Richardson Hwy.

Ownership: State of Alaska.

Golovin—K04LH, Ch. 4, State of Alaska. Phone: 907-269-5744.

Technical Facilities: 0.042-kw ERP, 46-ft. above sea level, lat. 64° 33' 36", long. 163° 002' 003".

Ownership: State of Alaska.

Golovin—K07QX, Ch. 7, State of Alaska.

Technical Facilities: 10-w TPO, 0.0549-kw ERP, 20-ft. above ground, 50-ft. above sea level, lat. 64° 32' 36", long. 163° 02' 03".

Transmitter: Alascom Earth Station, Golovin.

Ownership: State of Alaska.

Goodnews Bay—K04KT, Ch. 4, State of Alaska.

Technical Facilities: 10-w TPO, 0.0506-kw ERP, 20-ft. above ground, 90-ft. above sea level, lat. 59° 07' 07", long. 161° 35' 19".

Transmitter: Alascom Earth Station, Goodnews Bay.

Ownership: State of Alaska.

Goodnews Bay—K09SG, Ch. 9, State of Alaska. Phone: 907-269-5744.

Technical Facilities: 0.062-kw ERP, 30-ft. above ground, 52-ft. above sea level, lat. 59° 07' 01", long. 161° 35' 18".

Ownership: State of Alaska.

Gravina Island—K02ML, Ch. 2, State of Alaska. Phone: 907-269-5744.

Technical Facilities: 0.428-kw ERP, lat. 55° 21' 11", long. 131° 42' 004".

Transmitter: Ketchikan Borough Airport, Gravina Island.

Ownership: State of Alaska.

Gravina Island, etc.—K04NC, Ch. 4, State of Alaska.

Technical Facilities: 10-w TPO, 0.043-kw ERP, 20-ft. above ground, 40-ft. above sea level, lat. 55° 21' 22", long. 131° 42' 41".

Transmitter: Ketchikan Borough Airport Bldg., Gravina Island.

Ownership: State of Alaska.

Grayling—K09PC, Ch. 9, State of Alaska. (KUAC-TV Ch. 9 Fairbanks; KYUK-TV Ch. 4 Bethel; KAKM Ch. 7 Anchorage; KIMO Ch. 13 Anchorage; KTUU-TV Ch. 2 Anchorage; KTVA Ch. 11 Anchorage) Phone: 907-269-5744.

Technical Facilities: 0.018-kw ERP, lat. 62° 54' 11", long. 160° 003' 54".

Ownership: City of Grayling.

Grayling—K11QH, Ch. 11, State of Alaska.

Technical Facilities: 10-w TPO, 0.0534-kw ERP, 20-ft. above ground, 95-ft. above sea level, lat. 62° 54' 11", long. 160° 03' 54".

Transmitter: Alascom Earth Station, Grayling.

Ownership: State of Alaska.

Gustavus—K02LW, Ch. 2, State of Alaska.

Technical Facilities: 10-w TPO, 0.43-kw ERP, 20-ft. above ground, 50-ft. above sea level, lat. 58° 25' 04", long. 135° 42' 30".

Transmitter: Airport Maintenance Bldg., Gustavus.

Ownership: State of Alaska.

Gustavus—K04MR, Ch. 4, State of Alaska. Phone: 907-269-5744.

Technical Facilities: 0.04-kw ERP, lat. 58° 25' 004", long. 135° 42' 30".

Ownership: State of Alaska.

Haines—K03FM, Ch. 3, Lynn Canal Broadcasting. (KYUK-TV Ch. 4 Bethel; KAKM Ch. 7 Anchorage; KTUU-TV Ch. 2 Anchorage; KIMO Ch. 13 Anchorage; KTVA Ch. 11 Anchorage) Phone: 907-269-5744.

Technical Facilities: 0.018-kw ERP, 394-ft. above sea level, lat. 59° 13' 06", long. 135° 25' 29".

Ownership: Lynn Canal Broadcasting.

Haines—K07RF, Ch. 7, State of Alaska.

Technical Facilities: 10-w TPO, 0.055-kw ERP, 20-ft. above ground, 70-ft. above sea level, lat. 59° 14' 08", long. 135° 27' 01".

Transmitter: Alascom Earth Station, Haines.

Ownership: State of Alaska.

Haines—K09PD, Ch. 9, State of Alaska. Phone: 907-269-5744.

Technical Facilities: 0.01-kw ERP, lat. 59° 14' 005", long. 135° 27' 001".

Ownership: State of Alaska.

Halibut Cove—K08JY, Ch. 8, State of Alaska. Phone: 907-269-5744.

Technical Facilities: 0.06-kw ERP, lat. 59° 35' 57", long. 151° 14' 22".

Ownership: State of Alaska.

Halibut Cove—K12NW, Ch. 12, State of Alaska.

Technical Facilities: 0.06-kw ERP, lat. 59° 35' 57", long. 151° 14' 22".

Transmitter: Halibut Cove School.

Ownership: State of Alaska.

Healy—K07ND, Ch. 7, U. of Alaska. (KUAC-TV Ch. 9 Fairbanks)

Technical Facilities: 0.335-kw ERP, lat. 63° 52' 30", long. 148° 51' 000".

Ownership: U. of Alaska.

Healy—K58BI, Ch. 58, State of Alaska.

Technical Facilities: 10-w TPO, 0.317-kw ERP, 173-ft. above ground, 2109-ft. above sea level, lat. 63° 50' 13", long. 148° 58' 38".

Transmitter: State of Alaska Communications Site, Healy.

Ownership: State of Alaska.

Healy, etc.—K06LA, Ch. 6, Ackerley Broadcasting Operations LLC. (KTVF Ch. 11 Fairbanks) Phone: 918-388-5222.

Technical Facilities: 0.02-kw ERP, lat. 63° 52' 30", long. 148° 51' 000".

Ownership: Clear Channel Communications Inc.

Hobart Bay—K09TB, Ch. 9, State of Alaska.

Technical Facilities: 10-w TPO, 0.055-kw ERP, 20-ft. above ground, 40-ft. above sea level, lat. 57° 24' 15", long. 133° 24' 31".

Transmitter: Hobart Bay School.

Ownership: State of Alaska.

Hobart Bay—K13TT, Ch. 13, State of Alaska. Phone: 907-269-5744.

Technical Facilities: 0.05-kw ERP, lat. 57° 24' 15", long. 133° 24' 31".

Ownership: State of Alaska.

Hollis—K08KP, Ch. 8, State of Alaska.

Technical Facilities: 0.05-kw ERP, lat. 55° 28' 58", long. 132° 38' 53".

Ownership: State of Alaska.

Hollis—K12NT, Ch. 12, State of Alaska.

Technical Facilities: 0.58-kw ERP, lat. 55° 28' 58", long. 132° 38' 53".

Ownership: State of Alaska.

Holy Cross—K07RJ, Ch. 7, State of Alaska.

Technical Facilities: 10-w TPO, 0.0556-kw ERP, 20-ft. above ground, 195-ft. above sea level, lat. 62° 11' 58", long. 159° 46' 05".

Transmitter: Alascom Earth Station, Holy Cross.

Ownership: State of Alaska.

Holy Cross—K09NJ, Ch. 9, Village of Holy Cross. (KTUU-TV Ch. 2 Anchorage; KAKM Ch. 7 Anchorage; KTVA Ch. 11 Anchorage; KIMO Ch. 13 Anchorage) Phone: 907-269-5744.

Technical Facilities: 0.013-kw ERP, lat. 62° 12' 000", long. 159° 40' 007".

Ownership: Village of Holy Cross.

Homer—K07PF, Ch. 7, Alaska Public Telecommunications Inc. (KAKM Ch. 7 Anchorage) Phone: 907-563-7070.

Technical Facilities: 0.18-kw ERP, lat. 59° 27' 17", long. 151° 40' 18".

Holds CP for change to 0.176-kw ERP, 105-ft. above ground, 1204-ft. above sea level, BDFCDTT-20060331BCE.

Ownership: Alaska Public Telecommunications Inc.

Homer—K09XO, Ch. 9, Fireweed Communications Corp. Phone: 907-248-5937.

Technical Facilities: 3-kw ERP, 121-ft. above ground, 1220-ft. above sea level, lat. 59° 27' 17", long. 151° 40' 18".

Ownership: Fireweed Communications LLC.

Homer & Seldovia—K02IB, Ch. 2, State of Alaska. (KTUU-TV Ch. 2 Anchorage) Phone: 907-269-5744.

Technical Facilities: 0.63-kw ERP, lat. 59° 27' 17", long. 151° 40' 18".

Ownership: State of Alaska.

Homer & Seldovia—K13TR, Ch. 13, State of Alaska. (KIMO Ch. 13 Anchorage) Phone: 907-269-5744.

Technical Facilities: 0.13-kw ERP, lat. 59° 27' 17", long. 151° 40' 18".

Ownership: State of Alaska.

Homer, etc.—K04JH, Ch. 4, State of Alaska. (KTUU-TV Ch. 2 Anchorage) Phone: 907-269-5744.

Technical Facilities: 0.75-kw ERP, lat. 59° 27' 17", long. 151° 40' 18".

Ownership: State of Alaska.

Homer/Seldovia—K11RK, Ch. 11, State of Alaska.

Technical Facilities: 100-w TPO, 0.79-kw ERP, 115-ft. above ground, 1215-ft. above sea level, lat. 59° 27' 17", long. 151° 40' 18".

Transmitter: 1.5-mi. NE of Seldovia.

Ownership: State of Alaska.

Homer-Seldovia—K11VP, Ch. 11, Alaska Broadcasting Co. Inc. Phone: 907-273-3192.

Technical Facilities: 3-kw ERP, 112-ft. above ground, 1211-ft. above sea level, lat. 59° 27' 17", long. 151° 40' 18".

Ownership: Alaska Broadcasting Co. Inc.

Hoonah—K04MO, Ch. 4, State of Alaska. Phone: 907-269-5744.

Technical Facilities: 0.041-kw ERP, lat. 58° 006' 36", long. 135° 26' 28".

Ownership: State of Alaska.

Hoonah—K07QV, Ch. 7, State of Alaska.

Technical Facilities: 10-w TPO, 0.053-kw ERP, 70-ft. above ground, 85-ft. above sea level, lat. 58° 06' 36", long. 135° 26' 28".

Transmitter: Waste Treatment Plant, Hoonah.

Ownership: State of Alaska.

Hooper Bay—K04MC, Ch. 4, State of Alaska.

Technical Facilities: 10-w TPO, 0.043-kw ERP, 20-ft. above ground, 40-ft. above sea level, lat. 61° 31' 56", long. 166° 05' 42".

Transmitter: Alascom Earth Station, Hooper Bay.

Ownership: State of Alaska.

Hooper Bay—K07QD, Ch. 7, State of Alaska. (KTUU-TV Ch. 2 Anchorage; KAKM Ch. 7 Anchorage; KTOO-TV Ch. 3 Juneau; KIMO Ch. 13 Anchorage; KTVA Ch. 11 Anchorage; KYUK-TV Ch. 4 Bethel; KUAC-TV Ch. 9 Fairbanks) Phone: 907-269-5744.

Technical Facilities: 0.018-kw ERP, lat. 61° 31' 56", long. 166° 005' 42".

Ownership: Hooper Bay City Council.

Hughes—K09RY, Ch. 9, State of Alaska.

Technical Facilities: 10-w TPO, 0.054-kw ERP, 20-ft. above ground, 315-ft. above sea level, lat. 66° 02' 50", long. 154° 15' 20".

Transmitter: Alascom Earth Station, Hughes.

Ownership: State of Alaska.

Huslia—K04JS, Ch. 4, State of Alaska. (KTUU-TV Ch. 2 Anchorage; KAKM Ch. 7 Anchorage; KTVA Ch. 11 Anchorage; KIMO Ch. 13 Anchorage; KYUK-TV Ch. 4 Bethel; KUAC-TV Ch. 9 Fairbanks; KTOO-TV Ch. 3 Juneau) Phone: 907-269-5744.

Technical Facilities: 0.018-kw ERP, lat. 65° 41' 57", long. 156° 23' 50".

Ownership: Huslia Village Council.

Huslia—K09QD, Ch. 9, State of Alaska.

Technical Facilities: 10-w TPO, 0.0555-kw ERP, 20-ft. above ground, 215-ft. above sea level, lat. 65° 41' 57", long. 156° 23' 50".

Transmitter: Alascom Earth Station, Huslia.

Ownership: State of Alaska.

Hydaburg—K02JW, Ch. 2, City of Hydaburg. (KAKM Ch. 7 Anchorage; KIMO Ch. 13 Anchorage; KTUU-TV Ch. 2 Anchorage; KTVA Ch. 11 Anchorage; KYUK-TV Ch. 4 Bethel; KUAC-TV Ch. 9 Fairbanks) Phone: 907-269-5744.

Technical Facilities: 0.04-kw ERP, lat. 55° 12' 26", long. 132° 49' 14".

Ownership: City of Hydaburg.

Hydaburg—K09QI, Ch. 9, State of Alaska.

Technical Facilities: 10-w TPO, 0.055-kw ERP, 20-ft. above ground, 45-ft. above sea level, lat. 55° 12' 26", long. 132° 49' 26".

Transmitter: Hydaburg Public School.

Ownership: State of Alaska.

Hyder—K02MJ, Ch. 2, State of Alaska.

Technical Facilities: 0.04-kw ERP, lat. 55° 54' 58", long. 130° 01' 25".

Ownership: State of Alaska.

Hyder—K04MM, Ch. 4, State of Alaska. Phone: 907-269-5744.

Technical Facilities: 0.04-kw ERP, lat. 55° 54' 58", long. 130° 001' 25".

Ownership: State of Alaska.

Igiugig—K04ME, Ch. 4, State of Alaska. Phone: 907-269-5744.

Technical Facilities: 0.043-kw ERP, lat. 59° 19' 39", long. 155° 53' 33".

Ownership: State of Alaska.

Igiugig—K09SP, Ch. 9, State of Alaska.

Technical Facilities: 0.05-kw ERP, lat. 59° 19' 39", long. 155° 53' 33".

Ownership: State of Alaska.

Iliamna—K04KO, Ch. 4, State of Alaska.

Technical Facilities: 0.06-kw ERP, 33-ft. above ground, 105-ft. above sea level, lat. 59° 43' 12", long. 154° 50' 38".

Ownership: State of Alaska.

Iliamna—K07RV, Ch. 7, State of Alaska. Phone: 907-269-5744.

Technical Facilities: 0.036-kw ERP, lat. 59° 45' 12", long. 154° 50' 38".

Transmitter: Iliamna Village Council Bldg.

Ownership: State of Alaska.

Indian & Hope—K25AI, Ch. 25, State of Alaska. (KTUU-TV Ch. 2 Anchorage; KTBY Ch. 4 Anchorage) Phone: 907-269-5744.

Technical Facilities: 0.6-kw ERP, lat. 61° 008' 35", long. 150° 000' 56".

Ownership: State of Alaska.

Indian & Hope—K47AM, Ch. 47, State of Alaska. (KIMO Ch. 13 Anchorage) Phone: 907-269-5744.

Technical Facilities: 0.6-kw ERP, lat. 60° 55' 007", long. 149° 32' 12".

Ownership: State of Alaska.

Ivanof Bay—K04MF, Ch. 4, State of Alaska. Phone: 907-269-5744.

Technical Facilities: 0.043-kw ERP, 46-ft. above sea level, lat. 55° 154' 007", long. 159° 29' 15".

Ownership: State of Alaska.

Ivanof Bay—K09SN, Ch. 9, State of Alaska.

Technical Facilities: 10-w TPO, 0.056-kw ERP, 20-ft. above ground, 45-ft. above sea level, lat. 55° 54' 07", long. 159° 29' 15"

Transmitter: Community Hall, Ivanof Bay.

Ownership: State of Alaska.

Juneau—K10LS, Ch. 10, Capital Community Broadcasting Inc.

Technical Facilities: 0.16-kw ERP, lat. 58° 18' 000", long. 034° 24' 45".

Transmitter: KTOO Bldg., 360 Egan Dr.

Ownership: Capital Community Broadcasting Inc.

Juneau—KCBJ-LP, Ch. 15, L. Topaz Enterprises Inc. Phone: 608-831-8708.

Technical Facilities: 0.8-kw ERP, 246-ft. above ground, 254-ft. above sea level, lat. 58° 18' 05", long. 134° 26' 25".

Ownership: L. Topaz Enterprises Inc.

Juneau-Douglas—KATH-LP, Ch. 5, Dan Etulain. Phone: 907-586-8384. Fax: 907-586-8394.

Studio: 1107 W. 8th St., Juneau, AK 99801.

Technical Facilities: 10-w TPO, 0.054-kw ERP, 256-ft. above sea level, lat. 58° 18' 13", long. 134° 24' 38".

Transmitter: 129 E. 7th St.

Began Operation: August 17, 1998.

Ownership: Dan Etulain.

Kake—K09QP, Ch. 9, State of Alaska.

Technical Facilities: 10-w TPO, 0.0512-kw ERP, 20-ft. above ground, 95-ft. above sea level, lat. 56° 58' 39", long. 133° 56' 47".

Transmitter: Kake Public School.

Ownership: State of Alaska.

Kake—K12NR, Ch. 12, State of Alaska. Phone: 907-269-5744.

Ownership: State of Alaska.

Kake—K77CN, Ch. 77, Rocksprings-Canyon TV Co. Inc. Phones: 806-894-8576; 806-894-8616.

Technical Facilities: 0.051-kw ERP, 46-ft. above sea level, lat. 56° 58' 39", long. 133° 56' 47".

Ownership: Rocksprings-Canyon TV Co. Inc.

Kakhonak—K09TM, Ch. 9, State of Alaska.

Technical Facilities: 10-w TPO, 0.059-kw ERP, 24-ft. above ground, 75-ft. above sea level, lat. 59° 26' 30", long. 154° 45' 07".

Transmitter: Kakhonak Village office bldg.

Ownership: State of Alaska.

Kakhonak—K13TF, Ch. 13, State of Alaska. Phone: 907-269-5744.

Technical Facilities: 0.06-kw ERP, lat. 59° 26' 30", long. 154° 45' 007".

Transmitter: Kakhonak village office bldg.

Ownership: State of Alaska.

Kaktovik—K04IU, Ch. 4, State of Alaska. (KYUK-TV Ch. 4 Bethel; KAKM Ch. 7 Anchorage) Phone: 907-269-5744.

Technical Facilities: 0.018-kw ERP, lat. 70° 007' 12", long. 143° 35' 52".

Ownership: State of Alaska.

Kaktovik—K09QY, Ch. 9, State of Alaska.

Technical Facilities: 10-w TPO, 0.054-kw ERP, 20-ft. above ground, 70-ft. above sea level, lat. 70° 07' 35", long. 143° 36' 55".

Transmitter: Alascom Earth Station, Kaktovik.

Ownership: State of Alaska.

Kalskag—K09TR, Ch. 9, State of Alaska.

Technical Facilities: 10-w TPO, 0.055-kw ERP, 20-ft. above ground, 82-ft. above sea level, lat. 61° 30' 48", long. 160° 21' 30".

Transmitter: Kalskag High School.

Ownership: State of Alaska.

Kalskag—K11RF, Ch. 11, State of Alaska. Phone: 907-269-5744.

Technical Facilities: 0.05-kw ERP, lat. 61° 30' 48", long. 160° 21' 30".

Ownership: State of Alaska.

Kaltag—K02KA, Ch. 2, Kaltag Village Council. (KTUU-TV Ch. 2 Anchorage; KTVA Ch. 11 Anchorage; KIMO Ch. 13 Anchorage; KTOO-TV Ch. 3 Juneau; KYUK-TV Ch. 4 Bethel; KUAC-TV Ch. 9 Fairbanks; KAKM Ch. 7 Anchorage) Phone: 907-269-5744.

Technical Facilities: 0.018-kw ERP, lat. 64° 19' 42", long. 158° 43' 16".

Ownership: Kaltag Village Council.

Kaltag—K09TX, Ch. 9, State of Alaska.

Technical Facilities: 0.056-kw ERP, lat. 64° 19' 42", long. 158° 43' 16".

Ownership: State of Alaska.

Karluk—K04LS, Ch. 4, State of Alaska. Phone: 907-269-5744.

Technical Facilities: 0.042-kw ERP, lat. 57° 33' 53", long. 154° 25' 57".

Ownership: State of Alaska.

Karluk—K09QK, Ch. 9, State of Alaska.

Technical Facilities: 10-w TPO, 0.0549-kw ERP, 20-ft. above ground, 70-ft. above sea level, lat. 57° 33' 53", long. 154° 25' 57".

Transmitter: Alascom Earth Station, Karluk.

Ownership: State of Alaska.

Kasaan—K09SM, Ch. 9, State of Alaska.

Technical Facilities: 0.06-kw ERP, lat. 54° 32' 24", long. 132° 24' 04".

Ownership: State of Alaska.

Kasaan—K13SG, Ch. 13, State of Alaska. Phone: 907-269-5744.

Technical Facilities: 0.056-kw ERP, 49-ft. above sea level, lat. 55° 32' 44", long. 132° 24' 004".

Ownership: State of Alaska.

Kasigluk—K02LZ, Ch. 2, State of Alaska. Phone: 907-269-5744.

Technical Facilities: 0.04-kw ERP, lat. 60° 53' 44", long. 162° 31' 005".

Ownership: State of Alaska.

Kasigluk—K09UE, Ch. 9, State of Alaska.

Technical Facilities: 10-w TPO, 0.055-kw ERP, 20-ft. above ground, 50-ft. above sea level, lat. 60° 53' 44", long. 162° 31' 05".

Transmitter: Kasigluk High School.

Ownership: State of Alaska.

Kasilof—K48AC, Ch. 48, Alaska Public Telecommunications Inc. (KAKM Ch. 7 Anchorage)

Technical Facilities: 0.044-kw ERP, 105-ft. above ground, 564-ft. above sea level, lat. 60° 16' 31", long. 151° 18' 30".

Ownership: Alaska Public Telecommunications Inc.

Kasilof—K56AQ, Ch. 56, State of Alaska. (KIMO Ch. 13 Anchorage; KTUU-TV Ch. 2 Anchorage) Phone: 907-269-5744.

Technical Facilities: 0.09-kw ERP, lat. 60° 32' 32", long. 151° 18' 30".

Ownership: State of Alaska.

Kasilof—K61AN, Ch. 61, State of Alaska. (KTUU-TV Ch. 2 Anchorage) Phone: 907-269-5744.

Technical Facilities: 0.09-kw ERP, lat. 60° 16' 32", long. 151° 18' 30".

Ownership: State of Alaska.

Kasilof—K67AU, Ch. 67, State of Alaska. (KTUU-TV Ch. 2 Anchorage) Phone: 907-269-5744.

Technical Facilities: 0.09-kw ERP, lat. 60° 16' 32", long. 151° 18' 30".

Ownership: State of Alaska.

Kenai—K09QH, Ch. 9, Piedmont Television of Anchorage License LLC. (KTBY Ch. 4 Anchorage) Phone: 704-341-0944.

Technical Facilities: lat. 60° 31' 57", long. 151° 004' 51".

Ownership: Piedmont Television Holdings LLC.

Kenai & Soldotna—K08LW, Ch. 8, Northern Television Inc. (KTVA Ch. 11 Anchorage) Phone: 907-257-5601.

Technical Facilities: 0.122-kw ERP, 312-ft. above ground, 476-ft. above sea level, lat. 60° 31' 57", long. 151° 04' 51".

Ownership: Northern Television Inc.

Kenai River—K04DS, Ch. 4, Channel 2 Broadcasting Co. (KTUU-TV Ch. 2 Anchorage) Phone: 425-562-7997.

Technical Facilities: 0.039-kw ERP, lat. 60° 28' 15", long. 149° 49' 58".

Holds CP for change to 0.008-kw ERP, 13-ft. above ground, 3133-ft. above sea level, BDFCDTT-20060331BLQ.

Ownership: Channel 2 Broadcasting Co.

Kenai, etc.—K03FW, Ch. 3, Smith Media License Holdings LLC. (KTBY Ch. 4 Anchorage) Phone: 314-853-7736.

Technical Facilities: 0.15-kw ERP, lat. 60° 31' 57", long. 151° 004' 51".

Holds CP for change to 1.5-kw ERP, 325-ft. above ground, 487-ft. above sea level, lat. 60° 31' 58", long. 151° 04' 51". BMJPTTV-20000831CEH.

Transmitter: Mile 3.5 of Kenai Spur Hwy., Alascom Site 17, near Soldotna.

Ownership: Smith Media License Holdings LLC.

Kenai, etc.—K06MF, Ch. 6, Fireweed Communications Corp. (KIMO Ch. 13 Anchorage; KYES-TV Ch. 5 Anchorage) Phone: 907-339-3800.

Technical Facilities: 1.44-kw ERP, 320-ft. above ground, 482-ft. above sea level, lat. 60° 31' 56", long. 151° 05' 00".

Transmitter: Mile 3.5 of Kenai Spur Hwy., Alascom Site 17, near Soldotna.

Ownership: Fireweed Communications LLC.

Kenai, etc.—K10NC, Ch. 10, Channel 2 Broadcasting Co. (KTUU-TV Ch. 2 Anchorage)

Technical Facilities: 0.128-kw ERP, 326-ft. above ground, 489-ft. above sea level, lat. 60° 31' 57", long. 151° 04' 51".

Transmitter: Alascom Site 17 on Spur Rd.

Ownership: Channel 2 Broadcasting Co.

Kenai, etc.—K12LA, Ch. 12, Alaska Public Telecommunications Inc. (KAKM Ch. 7 Anchorage) Phone: 907-563-7070.

Technical Facilities: 0.22-kw ERP, lat. 60° 31' 57", long. 151° 04' 51".

Holds CP for change to 0.118-kw ERP, 325-ft. above ground, 489-ft. above sea level, lat. 60° 31' 58", long. 151° 04' 52". BDFCDTT-20060331BBQ.

Ownership: Alaska Public Telecommunications Inc.

Kenai, etc.—K23AF, Ch. 23, State of Alaska.

Technical Facilities: 100-w TPO, 1.4-kw ERP, 300-ft. above ground, 600-ft. above sea level, lat. 60° 32' 15", long. 150° 32' 15".

Transmitter: 0.5-mi. W of Robinson Loop Rd., Sterling.

Ownership: State of Alaska.

Ketchikan—K09OX, Ch. 9, Rainbird Community Broadcasting Corp. (KTOO-TV Ch. 3 Juneau) Phone: 907-225-9655.

Technical Facilities: 0.13-kw ERP, lat. 55° 21' 12", long. 131° 40' 51".

Ownership: Rainbird Community Broadcasting Corp.

Ketchikan—K15AR, Ch. 15, State of Alaska. Phone: 907-269-5744.

Technical Facilities: 0.69-kw ERP, lat. 55° 20' 20", long. 131° 37' 21".

Ownership: State of Alaska.

Ketchikan—K21AH, Ch. 21, State of Alaska.

Technical Facilities: 20-w TPO, 0.308-kw ERP, 20-ft. above ground, 480-ft. above sea level, lat. 55° 20' 17", long. 131° 37' 28".

Ownership: State of Alaska.

Kiana—K04IG, Ch. 4, City of Kiana. (KYUK-TV Ch. 4 Bethel; KTUU-TV Ch. 2 Anchorage; KAKM Ch. 7 Anchorage; KTVA Ch. 11 Anchorage; KIMO Ch. 13 Anchorage) Phone: 907-269-5744.

Technical Facilities: 0.018-kw ERP, 22-ft. above ground, 223-ft. above sea level, lat. 66° 58' 35", long. 160° 25' 11".

Transmitter: Kiana Community Center.

Ownership: City of Kiana.

Kiana—K09RW, Ch. 9, State of Alaska.

Technical Facilities: 10-w TPO, 0.0559-kw ERP, 20-ft. above ground, 175-ft. above sea level, lat. 66° 58' 27", long. 160° 25' 47".

Transmitter: Alascom Earth Station, Kiana.

Ownership: State of Alaska.

King Cove—K04HR, Ch. 4, King Cove School District. (KYUK-TV Ch. 4 Bethel)

Technical Facilities: 0.033-kw ERP, lat. 55° 003' 39", long. 162° 18' 34".

Ownership: King Cove School District.

King Cove—K09QW, Ch. 9, State of Alaska.

Technical Facilities: 10-w TPO, 0.059-kw ERP, 40-ft. above ground, 70-ft. above sea level, lat. 55° 03' 37", long. 162° 18' 31".

Transmitter: City warehouse.

Ownership: State of Alaska.

King Mountain—K03GL, Ch. 3, State of Alaska. Phone: 907-269-5744.

Technical Facilities: 0.4-kw ERP, lat. 61° 47' 40", long. 148° 25' 19".

Ownership: State of Alaska.

King Salmon—K04KN, Ch. 4, State of Alaska.

Technical Facilities: 10-w TPO, 0.0491-kw ERP, 20-ft. above ground, 91-ft. above sea level, lat. 58° 40' 58", long. 156° 39' 49".

Transmitter: Alascom Earth Station, King Salmon.

Ownership: State of Alaska.

King Salmon—K08KS, Ch. 8, State of Alaska.

Technical Facilities: 0.025-kw ERP, 36-ft. above ground, 62-ft. above sea level, lat. 58° 41' 38", long. 156° 42' 00".

Ownership: State of Alaska.

Kipnuk—K04LM, Ch. 4, State of Alaska.

Technical Facilities: 10-w TPO, 0.043-kw ERP, 20-ft. above ground, 40-ft. above sea level, lat. 59° 56' 21", long. 164° 02' 28".

Transmitter: Alascom Earth Station, Kipnuk.

Ownership: State of Alaska.

Kipnuk—K07OL, Ch. 7, Village of Kipnuk. (KTUU-TV Ch. 2 Anchorage; KAKM Ch. 7 Anchorage; KTVA Ch. 11 Anchorage; KIMO Ch. 13 Anchorage) Phone: 907-269-5744.

Technical Facilities: 0.013-kw ERP, lat. 59° 56' 21", long. 164° 002' 28".

Kivalina—K04IL, Ch. 4, State of Alaska. (KYUK-TV Ch. 4 Bethel)

Technical Facilities: 0.019-kw ERP, lat. 67° 43' 34", long. 164° 31' 46".

Ownership: City of Kivalina.

Kivalina—K09QZ, Ch. 9, State of Alaska.

Technical Facilities: 10-w TPO, 0.0571-kw ERP, 20-ft. above ground, 45-ft. above sea level, lat. 67° 43' 38", long. 164° 32' 03".

Transmitter: Alascom Earth Station, Kivalina.

Ownership: State of Alaska.

Klawock—K07TI, Ch. 7, State of Alaska.

Technical Facilities: 0.05-kw ERP, lat. 55° 33' 18", long. 133° 05' 45".

Ownership: State of Alaska.

Klawock—K11RA, Ch. 11, State of Alaska. Phone: 907-269-5744.

Technical Facilities: 0.055-kw ERP, lat. 55° 33' 18", long. 133° 005' 45".

Ownership: State of Alaska.

Klukwan—K04KQ, Ch. 4, State of Alaska.

Technical Facilities: 10-w TPO, 0.0466-kw ERP, 100-ft. above ground, 300-ft. above sea level, lat. 59° 24' 08", long. 135° 53' 07".

Transmitter: Klukwan Water Storage Tank, 0.5-mi. N of Klukwan.

Ownership: State of Alaska.

Klukwan—K11RD, Ch. 11, State of Alaska. Phone: 907-269-5744.

Technical Facilities: 0.048-kw ERP, lat. 59° 24' 008", long. 135° 53' 007".

Ownership: State of Alaska.

Kobuk—K02KZ, Ch. 2, State of Alaska.

Technical Facilities: 10-w TPO, 0.0444-kw ERP, 20-ft. above ground, 150-ft. above sea level, lat. 66° 54' 29", long. 156° 52' 51".

Transmitter: Alascom Earth Station, Kobuk.

Ownership: State of Alaska.

Kobuk—K13SF, Ch. 13, State of Alaska. Phone: 907-269-5744.

Technical Facilities: 0.056-kw ERP, lat. 66° 54' 28", long. 156° 52' 51".

Ownership: State of Alaska.

Kodiak—K13UY, Ch. 13, State of Alaska.

Technical Facilities: 0.05-kw ERP, lat. 57° 47' 32", long. 152° 23' 46".

Ownership: State of Alaska.

Kodiak—K15AT, Ch. 15, State of Alaska. Phone: 907-269-5744.

Technical Facilities: 0.603-kw ERP, lat. 57° 47' 41", long. 152° 23' 28".

Transmitter: KMXT Generator Building, 700 Upper Mill Bay Rd.

Ownership: State of Alaska.

Kodiak—K17GQ, Ch. 17, Green TV Corp. Phone: 303-688-5162.

Technical Facilities: 10.3-kw ERP, 80-ft. above ground, 240-ft. above sea level, lat. 57° 47' 03", long. 152° 23' 57".

Ownership: Green TV Corp.

Kodiak—KMXT-LP, Ch. 9, Kodiak Public Broadcasting Corp. (KTUU-TV Ch. 2 Anchorage; KAKM Ch. 7 Anchorage; KTVA Ch. 11 Anchorage; KIMO Ch. 13 Anchorage; KTOO-TV Ch. 3 Juneau)

Technical Facilities: 0.013-kw ERP, lat. 57° 47' 41", long. 152° 23' 28".

Ownership: Kodiak Public Broadcasting Corp.

Kodiak—KUBD-LP, Ch. 11, Ketchikan TV LLC. Phone: 303-688-5162.

Technical Facilities: 0.18-kw ERP, 36-ft. above ground, 107-ft. above sea level, lat. 57° 48' 04", long. 152° 22' 55".

Ownership: Ketchikan TV LLC.

Koliganek—K04JV, Ch. 4, State of Alaska. (KTUU-TV Ch. 2 Anchorage; KAKM Ch. 7 Anchorage; KTVA Ch. 11 Anchorage; KIMO Ch. 13 Anchorage; KYUK-TV Ch. 4 Bethel; KUAC-TV Ch. 9 Fairbanks) Phone: 907-269-5744.

Technical Facilities: 0.02-kw ERP, lat. 59° 43' 42", long. 157° 16' 55".

Ownership: State of Alaska.

Koliganek—K07QW, Ch. 7, State of Alaska.

Technical Facilities: 10-w TPO, 0.055-kw ERP, 20-ft. above ground, 230-ft. above sea level, lat. 59° 43' 42", long. 157° 16' 55".

Transmitter: Alascom Earth Station, Koliganek.

Ownership: State of Alaska.

Kongiganak—K04LF, Ch. 4, State of Alaska. Phone: 907-269-5744.

Technical Facilities: 0.043-kw ERP, lat. 59° 57' 36", long. 162° 53' 30".

Ownership: State of Alaska.

Kongiganak—K09RG, Ch. 9, State of Alaska.

Technical Facilities: 10-w TPO, 0.0561-kw ERP, 20-ft. above ground, 60-ft. above sea level, lat. 59° 57' 36", long. 162° 53' 30".

Transmitter: Alascom Earth Station, Kongiganak.

Ownership: State of Alaska.

Kotlik—K04MU, Ch. 4, State of Alaska. Phone: 907-269-5744.

Technical Facilities: 0.043-kw ERP, 39-ft. above sea level, lat. 63° 02' 00", long. 163° 33' 08".

Ownership: State of Alaska.

Kotlik—K09SL, Ch. 9, State of Alaska.

Technical Facilities: 10-w TPO, 0.055-kw ERP, 20-ft. above ground, 40-ft. above sea level, lat. 63° 03' 00", long. 163° 33' 08".

Transmitter: Head Start Bldg., Kotlik.

Ownership: State of Alaska.

Kotzebue—K09OV, Ch. 9, State of Alaska.

Technical Facilities: 0.49-kw ERP, lat. 66° 53' 52", long. 162° 35' 46".

Ownership: Kotzebue Broadcasting Inc.

Kotzebue—K13UE, Ch. 13, State of Alaska.

Technical Facilities: 0.05-kw ERP, lat. 66° 53' 52", long. 162° 35' 46".

Ownership: State of Alaska.

Koyuk—K02MB, Ch. 2, State of Alaska.

Technical Facilities: 10-w TPO, 0.0434-kw ERP, 20-ft. above ground, 70-ft. above sea level, lat. 64° 55' 54", long. 161° 09' 23".

Transmitter: Alascom Earth Station, Koyuk.

Ownership: State of Alaska.

Koyuk—K09SA, Ch. 9, State of Alaska. Phone: 907-269-5744.

Technical Facilities: 0.036-kw ERP, 36-ft. above sea level, lat. 64° 55' 54", long. 161° 009' 23".

Ownership: Koyuk City Council.

Koyukuk—K03FZ, Ch. 3, State of Alaska.

Technical Facilities: 10-w TPO, 0.043-kw ERP, 20-ft. above ground, 150-ft. above sea level, lat. 64° 52' 58", long. 157° 42' 24".

Transmitter: Koyukuk School.

Ownership: State of Alaska.

Koyukuk—K13TQ, Ch. 13, State of Alaska. Phone: 907-269-5744.

Technical Facilities: 0.055-kw ERP, lat. 64° 52' 58", long. 157° 42' 24".

Ownership: State of Alaska.

Kwethluk—K09UJ, Ch. 9, State of Alaska.

Technical Facilities: 0.05-kw ERP, lat. 60° 48' 45", long. 161° 26' 00".

Ownership: State of Alaska.

Kwethluk—K11QY, Ch. 11, State of Alaska. Phone: 907-269-5744.

Technical Facilities: 0.055-kw ERP, lat. 60° 48' 45", long. 161° 26' 000".

Ownership: State of Alaska.

Kwigillingok—K11SC, Ch. 11, State of Alaska.

Technical Facilities: 0.05-kw ERP, lat. 59° 51' 54", long. 163° 08' 08".

Ownership: State of Alaska.

Kwigillingok—K13UK, Ch. 13, State of Alaska.

Technical Facilities: 0.055-kw ERP, lat. 59° 51' 54", long. 163° 08' 08".

Ownership: State of Alaska.

Labouchere Bay—K02MC, Ch. 2, State of Alaska. Phone: 907-269-5744.

Technical Facilities: 0.04-kw ERP, lat. 56° 18' 24", long. 133° 37' 35".

Ownership: State of Alaska.

Labouchere Bay—K07SK, Ch. 7, State of Alaska.

Technical Facilities: 10-w TPO, 0.055-kw ERP, 20-ft. above ground, 40-ft. above sea level, lat. 56° 18' 24", long. 133° 37' 35".

Transmitter: Labouchere Bay School.

Ownership: State of Alaska.

Lake Louise, etc.—K09TU, Ch. 9, Greater Copper Valley Communications Inc. Phone: 907-822-4051.

Technical Facilities: 0.55-kw ERP, lat. 62° 006' 20", long. 146° 10' 18".

Ownership: Greater Copper Valley Communications Inc.

Lake Louise, etc.—K11RJ, Ch. 11, Greater Copper Valley Communications Inc. Phone: 907-822-4051.

Technical Facilities: 100-w TPO, 0.55-kw ERP, 20-ft. above ground, 2994-ft. above sea level, lat. 62° 06' 20", long. 146° 10' 18".

Transmitter: 28-mi. W of Glennallen.

Ownership: Greater Copper Valley Communications Inc.

Larsen Bay—K09QE, Ch. 9, State of Alaska.

Technical Facilities: 10-w TPO, 0.0534-kw ERP, 20-ft. above ground, 60-ft. above sea level, lat. 57° 32' 17", long. 153° 58' 48".

Transmitter: Alascom Earth Station, Larsen Bay.

Ownership: State of Alaska.

Levelock—K02MN, Ch. 2, State of Alaska. Phone: 907-269-5744.

Technical Facilities: 0.04-kw ERP, lat. 59° 006' 54", long. 156° 51' 39".

Ownership: State of Alaska.

Levelock—K07TT, Ch. 7, State of Alaska.

Technical Facilities: 0.05-kw ERP, 29-ft. above ground, 69-ft. above sea level, lat. 59° 06' 54", long. 156° 51' 39".

Ownership: State of Alaska.

Lime Village—K07TH, Ch. 7, State of Alaska. Phone: 907-269-5744.

Technical Facilities: 0.05-kw ERP, lat. 61° 21' 22", long. 155° 26' 10".

Ownership: State of Alaska.

Lime Village—K11RW, Ch. 11, State of Alaska.

Technical Facilities: 0.05-kw ERP, lat. 61° 21' 22", long. 155° 26' 10".

Ownership: State of Alaska.

Long Island—K05IR, Ch. 5, State of Alaska. Phone: 907-269-5744.

Technical Facilities: 10-w TPO, 0.01-kw ERP, 26-ft. above ground, 46-ft. above sea level, lat. 54° 55' 43", long. 132° 44' 34".

Transmitter: Long Island School Bldg.

Ownership: State of Alaska.

Long Island—K10MU, Ch. 10, State of Alaska.

Technical Facilities: 0.01-kw ERP, lat. 54° 55' 43", long. 132° 44' 34".

Ownership: State of Alaska.

Manley Hot Springs—K06JX, Ch. 6, Manley Hot Springs Park Assn. (KUAC-TV Ch. 9 Fairbanks)

Technical Facilities: 0.003-kw ERP, lat. 65° 001' 20", long. 150° 40' 008".

Ownership: Manley Hot Springs Park Assn.

Manley Hot Springs—K07RX, Ch. 7, State of Alaska.

Technical Facilities: 10-w TPO, 0.055-kw ERP, 20-ft. above ground, 400-ft. above sea level, lat. 64° 59' 52", long. 150° 38' 26".

Transmitter: Telco Bldg., Manley Hot Springs.

Ownership: State of Alaska.

Manley Hot Springs—K13TN, Ch. 13, State of Alaska. Phone: 907-269-5744.

Technical Facilities: 0.05-kw ERP, lat. 64° 59' 52", long. 150° 38' 26".

Ownership: State of Alaska.

Manokotak—K07LB, Ch. 7, State of Alaska. Phone: 907-269-5744.

Technical Facilities: 0.063-kw ERP, lat. 59° 004' 41", long. 159° 003' 45".

Ownership: State of Alaska.

Manokotak—K09TQ, Ch. 9, State of Alaska.

Technical Facilities: 10-w TPO, 0.055-kw ERP, 20-ft. above ground, 40-ft. above sea level, lat. 58° 58' 52", long. 159° 03' 20".

Transmitter: Manokotak School.

Ownership: State of Alaska.

Marshall—K02KV, Ch. 2, State of Alaska.

Technical Facilities: 10-w TPO, 0.0441-kw ERP, 20-ft. above ground, 70-ft. above sea level, lat. 61° 52' 53", long. 162° 05' 09".

Transmitter: Alascom Earth Station, Marshall.

Ownership: State of Alaska.

Marshall—K07TK, Ch. 7, State of Alaska. Phone: 907-269-5744.

Technical Facilities: 0.059-kw ERP, 66-ft. above sea level, lat. 61° 52' 53", long. 162° 005' 009".

Ownership: State of Alaska.

McGrath—K02JE, Ch. 2, Iditarod Area School District. (KYUK-TV Ch. 4 Bethel; KTOO-TV Ch. 3 Juneau; KAKM Ch. 7 Anchorage; KTUU-TV Ch. 2 Anchorage; KIMO Ch. 13 Anchorage; KTVA Ch. 11 Anchorage) Phone: 907-269-5744.

Technical Facilities: 0.019-kw ERP, lat. 62° 57' 12", long. 155° 35' 30".

Ownership: Iditarod Area School District.

McGrath—K07TJ, Ch. 7, State of Alaska. Phone: 907-269-5744.

Technical Facilities: 0.0588-kw ERP, lat. 62° 57' 002", long. 155° 35' 10".

Transmitter: Captain Snow Community Office Bldg.

Ownership: State of Alaska.

McGrath—K09QC, Ch. 9, State of Alaska.

Technical Facilities: 10-w TPO, 0.059-kw ERP, 48-ft. above ground, 135-ft. above sea level, lat. 62° 57' 02", long. 135° 35' 10".

Transmitter: Captain Snow community office bldg.

Ownership: State of Alaska.

McKinley Park—K03GK, Ch. 3, State of Alaska.

Technical Facilities: 10-w TPO, 0.497-kw ERP, 25-ft. above ground, 1700-ft. above sea level, lat. 63° 43' 40", long. 148° 54' 15".

Transmitter: 0.75-mi. off McKinley Park Hwy., McKinley Park.

Ownership: State of Alaska.

McKinley Park—K10MI, Ch. 10, State of Alaska. Phone: 907-269-5744.

Technical Facilities: 10-kw ERP, lat. 63° 43' 40", long. 148° 54' 14".

Ownership: State of Alaska.

Mekoryuk—K04MD, Ch. 4, State of Alaska.

Technical Facilities: 10-w TPO, 0.043-kw ERP, 20-ft. above ground, 40-ft. above sea level, lat. 60° 23' 12", long. 166° 11' 12".

Transmitter: Alascom Earth Station, Meyorkuk.

Ownership: State of Alaska.

Mekoryuk—K09NI, Ch. 9, State of Alaska. (KTUU-TV Ch. 2 Anchorage; KAKM Ch. 7 Anchorage; KTVA Ch. 11 Anchorage; KIMO Ch. 13 Anchorage) Phone: 907-269-5744.

Technical Facilities: 0.013-kw ERP, lat. 60° 23' 12", long. 166° 11' 12".

Ownership: City of Mekoryuk.

Mendenhall Valley, etc.—K06JZ, Ch. 6, Capital Community Broadcasting Inc. (KTOO-TV Ch. 3 Juneau)

Technical Facilities: 0.047-kw ERP, lat. 58° 21' 57", long. 134° 37' 59".

Ownership: Capital Community Broadcasting Inc.

Mentasta Lake—K07SQ, Ch. 7, State of Alaska. Phone: 907-269-5744.

Technical Facilities: 0.054-kw ERP, lat. 62° 55' 46", long. 143° 47' 40".

Ownership: State of Alaska.

Mentasta Lake—K09QJ, Ch. 9, State of Alaska.

Technical Facilities: 10-w TPO, 0.0543-kw ERP, 20-ft. above ground, 2355-ft. above sea level, lat. 62° 55' 46", long. 143° 47' 40".

Transmitter: Mentasta Lake School, Mentasta Lake.

Ownership: State of Alaska.

Metlakatla—K07SL, Ch. 7, State of Alaska.

Technical Facilities: 10-w TPO, 0.055-kw ERP, 20-ft. above ground, 40-ft. above sea level, lat. 55° 07' 42", long. 161° 34' 20".

Transmitter: Metlakatla School.

Ownership: State of Alaska.

Metlakatla—K11QZ, Ch. 11, State of Alaska. Phone: 907-269-5744.

Technical Facilities: 0.055-kw ERP, lat. 55° 007' 42", long. 131° 34' 20".

Ownership: State of Alaska.

Meyers Chuck—K09TI, Ch. 9, State of Alaska.

Technical Facilities: 10-w TPO, 0.055-kw ERP, lat. 55° 44' 28", long. 132° 15' 14".

Ownership: State of Alaska.

Meyers Chuck—K13TB, Ch. 13, State of Alaska. Phone: 907-269-5744.

Technical Facilities: 0.05-kw ERP, lat. 55° 44' 28", long. 132° 15' 14".

Ownership: State of Alaska.

Minchumina—K05IK, Ch. 5, State of Alaska. Phone: 907-269-5744.

Technical Facilities: 10-w TPO, 0.028-kw ERP, 20-ft. above ground, 670-ft. above sea level, lat. 63° 52' 59", long. 152° 18' 45".

Transmitter: Alascom Office, Minchumina.

Ownership: State of Alaska.

Minchumina—K09SZ, Ch. 9, State of Alaska.

Technical Facilities: 10-w TPO, 0.055-kw ERP, 20-ft. above ground, 670-ft. above sea level, lat. 63° 52' 59", long. 152° 18' 45".

Transmitter: Alascom Office, Minchumina.

Ownership: State of Alaska.

Minto—K05HZ, Ch. 5, State of Alaska. Phone: 907-269-5744.

Technical Facilities: 0.059-kw ERP, 489-ft. above sea level, lat. 65° 009' 10", long. 149° 20' 23".

Ownership: State of Alaska.

Minto—K07QF, Ch. 7, State of Alaska. Phone: 907-269-5744.

Technical Facilities: 0.018-kw ERP, 489-ft. above sea level, lat. 65° 009' 10", long. 149° 20' 23".

Ownership: Minto Village Council.

Minto—K13TK, Ch. 13, State of Alaska.

Technical Facilities: 10-w TPO, 0.055-kw ERP, 20-ft. above ground, 435-ft. above sea level, lat. 65° 09' 10", long. 149° 20' 23".

Transmitter: Alascom Earth Station, Minto.

Ownership: State of Alaska.

Moose Pass—K04KK, Ch. 4, Moose Pass Sportsmans Club. (KTVA Ch. 11 Anchorage; KIMO Ch. 13 Anchorage; KYUK-TV Ch. 4 Bethel)

Technical Facilities: 0.08-kw ERP, lat. 60° 30' 000", long. 149° 23' 30".

Ownership: Moose Pass Sportsmans Club.

Moose Pass—K07QT, Ch. 7, Moose Pass Sportsmans Club. (KTUU-TV Ch. 2 Anchorage)

Technical Facilities: 0.09-kw ERP, lat. 60° 30' 000", long. 149° 23' 30".

Ownership: Moose Pass Sportsmans Club.

Moose Pass—K11QF, Ch. 11, Moose Pass Sportsmans Club. (WGN-TV Ch. 9 Chicago)

Technical Facilities: 0.284-kw ERP, lat. 60° 20' 20", long. 149° 18' 006".

Ownership: Moose Pass Sportsmans Club.

Moose Pass—K13RL, Ch. 13, Moose Pass Sportsmans Club. (KTOO-TV Ch. 3 Juneau)

Technical Facilities: 0.284-kw ERP, lat. 60° 20' 20", long. 149° 18' 006".

Ownership: Moose Pass Sportsmans Club.

Moose Pass—K15AP, Ch. 15, State of Alaska.

Technical Facilities: 0.28-kw ERP, lat. 60° 14' 13", long. 149° 21' 28".

Ownership: State of Alaska.

Mosquito Lake—K02MW, Ch. 2, State of Alaska. Phone: 907-269-5744.

Technical Facilities: 0.05-kw ERP, 193-ft. above sea level, lat. 59° 27' 32", long. 136° 001' 24".

Ownership: State of Alaska.

Mosquito Lake—K13UM, Ch. 13, State of Alaska.

Technical Facilities: 0.06-kw ERP, lat. 59° 27' 32", long. 136° 01' 24".

Ownership: State of Alaska.

Mountain Village—K13TJ, Ch. 13, State of Alaska.

Technical Facilities: 10-w TPO, 0.055-kw ERP, 20-ft. above ground, 120-ft. above sea level, lat. 62° 05' 18", long. 163° 43' 35".

Transmitter: Alascom Earth Station, Mountain Village.

Ownership: State of Alaska.

Naknek—K13TZ, Ch. 13, State of Alaska.

Technical Facilities: 10-w TPO, 0.0436-kw ERP, 150-ft. above ground, 195-ft. above sea level, lat. 58° 44' 35", long. 156° 57' 57".

Transmitter: 1.7-mi. E of Naknek on Naknek King Solomon.

Ownership: State of Alaska.

Naknek & South Naknek—K11KR, Ch. 11, State of Alaska. Phone: 907-269-5744.

Technical Facilities: 0.094-kw ERP, lat. 58° 44' 35", long. 156° 58' 58".

Ownership: State of Alaska.

Napakiak—K10MR, Ch. 10, State of Alaska.

Technical Facilities: 0.01-kw ERP, lat. 60° 41' 36", long. 161° 57' 50".

Ownership: State of Alaska.

Napakiak—K13UV, Ch. 13, State of Alaska. Phone: 907-269-5744.

Technical Facilities: 0.009-kw ERP, 59-ft. above ground, 79-ft. above sea level, lat. 60° 41' 36", long. 161° 57' 50".

Ownership: State of Alaska.

Napaskiak—K02MZ, Ch. 2, State of Alaska.

Technical Facilities: 0.04-kw ERP, lat. 60° 41' 48", long. 161° 57' 13".

Transmitter: Napaskiak School.

Ownership: State of Alaska.

Napaskiak—K07SJ, Ch. 7, State of Alaska.

Technical Facilities: 10-w TPO, 0.055-kw ERP, 20-ft. above ground, 40-ft. above sea level, lat. 60° 41' 48", long. 161° 57' 13".

Transmitter: Napaskiak School.

Ownership: State of Alaska.

Naukati Bay—K09TJ, Ch. 9, State of Alaska.

Technical Facilities: 10-w TPO, 0.055-kw ERP, 20-ft. above ground, 40-ft. above sea level, lat. 55° 52' 06", long. 133° 13' 03".

Transmitter: Naukati Bay School.

Ownership: State of Alaska.

Naukati Bay—K13TS, Ch. 13, State of Alaska. Phone: 907-269-5744.

Technical Facilities: 0.055-kw ERP, lat. 55° 52' 006", long. 133° 13' 003".

Ownership: State of Alaska.

Nelson Lagoon—K04LQ, Ch. 4, State of Alaska. Phone: 907-269-5744.

Technical Facilities: 0.042-kw ERP, lat. 56° 000' 007", long. 161° 12' 007".

Ownership: State of Alaska.

Nelson Lagoon—K09QM, Ch. 9, State of Alaska.

Technical Facilities: 10-w TPO, 0.0549-kw ERP, 20-ft. above ground, 50-ft. above sea level, lat. 56° 00' 07", long. 161° 12' 07".

Transmitter: Alascom Earth Station, Nelson Lagoon.

Ownership: State of Alaska.

Nenana—K05HI, Ch. 5, U. of Alaska. (KUAC-TV Ch. 9 Fairbanks)

Technical Facilities: 0.053-kw ERP, lat. 64° 34' 55", long. 149° 004' 36".

Ownership: U. of Alaska.

Nenana—K55DE, Ch. 55, State of Alaska.

Technical Facilities: 10-w TPO, 0.0666-kw ERP, 85-ft. above ground, 445-ft. above sea level, lat. 64° 33' 15", long. 149° 05' 06".

Transmitter: State Hwy. Maintenance Station, Nenana.

Ownership: State of Alaska.

New Stuyahok—K09QV, Ch. 9, State of Alaska.

Technical Facilities: 10-w TPO, 0.0542-kw ERP, 20-ft. above ground, 160-ft. above sea level, lat. 59° 27' 09", long. 157° 18' 31".

Transmitter: Alascom Earth Station, New Stuyahok.

Ownership: State of Alaska.

New Stuyahok—K13TO, Ch. 13, State of Alaska. Phone: 907-269-5744.

Technical Facilities: 0.054-kw ERP, lat. 59° 27' 009", long. 157° 18' 31".

Ownership: State of Alaska.

Newtok—K02LN, Ch. 2, State of Alaska.

Technical Facilities: 10-w TPO, 0.043-kw ERP, 20-ft. above ground, 40-ft. above sea level, lat. 60° 56' 29", long. 164° 37' 44".

Transmitter: Newtok School.

Ownership: State of Alaska.

Newtok—K04MT, Ch. 4, State of Alaska. Phone: 907-269-5744.

Technical Facilities: 0.043-kw ERP, 39-ft. above sea level, lat. 60° 56' 29", long. 164° 37' 41".

Ownership: State of Alaska.

Nightmute—K03GD, Ch. 3, State of Alaska. Phone: 907-269-5744.

Technical Facilities: 0.043-kw ERP, lat. 60° 29' 48", long. 164° 43' 29".

Ownership: State of Alaska.

Nightmute—K10LU, Ch. 10, State of Alaska.

Technical Facilities: 0.06-kw ERP, 30-ft. above ground, 52-ft. above sea level, lat. 60° 28' 42", long. 164° 43' 12".

Transmitter: Nightmute School Storage Bldg.

Ownership: State of Alaska.

Nikolai—K04MB, Ch. 4, State of Alaska.

Technical Facilities: 10-w TPO, 0.043-kw ERP, 30-ft. above ground, 455-ft. above sea level, lat. 63° 00' 47", long. 154° 22' 19".

Transmitter: Nikolai School Bldg.

Ownership: State of Alaska.

Nikolai—K09PR, Ch. 9, State of Alaska. Phone: 907-269-5744.

Technical Facilities: 0.05-kw ERP, lat. 63° 000' 47", long. 154° 22' 19".

Ownership: State of Alaska.

Nikolski—K04LR, Ch. 4, State of Alaska. Phone: 907-269-5744.

Technical Facilities: 0.05-kw ERP, lat. 55° 56' 17", long. 168° 52' 20".

Ownership: State of Alaska.

Nikolski—K09RK, Ch. 9, State of Alaska.

Technical Facilities: 10-w TPO, 0.056-kw ERP, 45-ft. above ground, 75-ft. above sea level, lat. 52° 56' 17", long. 168° 52' 20".

Transmitter: Chaluka Office Bldg.

Ownership: State of Alaska.

Ninilchik—K21AM, Ch. 21, Alaska Public Telecommunications Inc. (KAKM Ch. 7 Anchorage) Phone: 907-563-7070.

Technical Facilities: 1.4-kw ERP, lat. 60° 00' 35", long. 151° 42' 45".

Holds CP for change to 252-ft. above ground, 512-ft. above sea level, BDFCDTT-20060331AZS.

Ownership: Alaska Public Telecommunications Inc.

Ninilchik—K39AA, Ch. 39, State of Alaska.

Technical Facilities: 200-w TPO, 1.27-kw ERP, 200-ft. above ground, 459-ft. above sea level, lat. 60° 00' 35", long. 151° 42' 45".

Transmitter: 3.2-mi. SW of Ninilchik.

Ownership: State of Alaska.

Ninilchik, etc.—K15AG, Ch. 15, State of Alaska. (KTUU-TV Ch. 2 Anchorage) Phone: 907-269-5744.

Technical Facilities: 0.872-kw ERP, 531-ft. above sea level, lat. 60° 00' 35", long. 151° 42' 45".

Ownership: State of Alaska.

Ninilchik, etc.—K27AI, Ch. 27, State of Alaska. (KTBY Ch. 4 Anchorage) Phone: 907-269-5744.

Technical Facilities: 0.872-kw ERP, 509-ft. above sea level, lat. 60° 00' 35", long. 151° 42' 45".

Ownership: State of Alaska.

Ninilchik, etc.—K33AF, Ch. 33, State of Alaska. (KIMO Ch. 13 Anchorage) Phone: 907-269-5744.

Technical Facilities: 0.87-kw ERP, 499-ft. above sea level, lat. 60° 00' 35", long. 151° 42' 45".

Ownership: State of Alaska.

Noatak—K07RI, Ch. 7, State of Alaska.

Technical Facilities: 10-w TPO, 0.0548-kw ERP, 20-ft. above ground, 135-ft. above sea level, lat. 67° 34' 03", long. 162° 57' 58".

Transmitter: Alascom Earth Station, Noatak.

Ownership: State of Alaska.

Noatak—K09NG, Ch. 9, State of Alaska. (KTUU-TV Ch. 2 Anchorage; KAKM Ch. 7 Anchorage; KTVA Ch. 11 Anchorage; KIMO Ch. 13 Anchorage) Phone: 907-269-5744.

Technical Facilities: 0.013-kw ERP, lat. 67° 34' 003", long. 162° 57' 58".

Ownership: City of Noatak.

Nome—K09OW, Ch. 9, State of Alaska. (KAKM Ch. 7 Anchorage; KTBY Ch. 4 Anchorage; KIMO Ch. 13 Anchorage; KTUU-TV Ch. 2 Anchorage; KTVA Ch. 11 Anchorage; KYES-TV Ch. 5 Anchorage; KYUK-TV Ch. 4 Bethel; KUAC-TV Ch. 9 Fairbanks) Phone: 907-269-5744.

Technical Facilities: 0.091-kw ERP, lat. 64° 30' 15", long. 165° 23' 52".

Transmitter: Nome Recreation Center, 6th Ave.

Ownership: State of Alaska.

Nome—K11TH, Ch. 11, Three Angels Broadcasting Network Inc. Phone: 618-627-4651. Fax: 618-627-4155.

Technical Facilities: 10-w TPO, 0.25-kw ERP, 42-ft. above ground, 170-ft. above sea level, lat. 64° 31' 11", long. 165° 22' 20".

Transmitter: Lot 6, Block 6, Icy View Subdivision.

Began Operation: November 13, 1997.

Ownership: Three Angels Broadcasting Network Inc.

Personnel: Moses Primo, Chief Engineer.

Nome—K13UG, Ch. 13, State of Alaska.

Technical Facilities: 0.05-kw ERP, lat. 64° 29' 50", long. 165° 24' 05".

Ownership: State of Alaska.

Nondalton—K02LJ, Ch. 2, State of Alaska. Phone: 907-269-5744.

Technical Facilities: 0.042-kw ERP, 288-ft. above sea level, lat. 59° 58' 28", long. 154° 50' 49".

Ownership: State of Alaska.

Nondalton—K09RQ, Ch. 9, State of Alaska.

Technical Facilities: 10-w TPO, 0.0536-kw ERP, 20-ft. above ground, 295-ft. above sea level, lat. 59° 58' 28", long. 154° 50' 49".

Transmitter: Nondalton Community School.

Ownership: State of Alaska.

Noorvik—K04IK, Ch. 4, State of Alaska. (KYUK-TV Ch. 4 Bethel) Phone: 907-269-5744.

Technical Facilities: 0.019-kw ERP, lat. 66° 50' 18", long. 161° 001' 56".

Ownership: City of Noorvik.

Northway—K02LB, Ch. 2, State of Alaska.

Technical Facilities: 10-w TPO, 0.04985-kw ERP, 80-ft. above ground, 1796-ft. above sea level, lat. 62° 58' 04", long. 141° 53' 34".

Transmitter: Community Bldg., Northway.

Ownership: Northway Village Council.

Northway—K04KP, Ch. 4, State of Alaska.

Technical Facilities: 10-w TPO, 0.0484-kw ERP, 20-ft. above ground, 1720-ft. above sea level, lat. 62° 57' 47", long. 141° 55' 57".

Transmitter: Northway Community School.

Ownership: State of Alaska.

Nuiqsut—K04IS, Ch. 4, State of Alaska. (KYUK-TV Ch. 4 Bethel; KAKM Ch. 7 Anchorage) Phone: 907-269-5744.

Technical Facilities: 0.018-kw ERP, 66-ft. above sea level, lat. 70° 30' 00", long. 151° 00' 00".

Ownership: State of Alaska.

Nuiqsut—K09RT, Ch. 9, State of Alaska.

Technical Facilities: 10-w TPO, 0.056-kw ERP, 20-ft. above ground, 70-ft. above sea level, lat. 70° 12' 39", long. 150° 59' 27".

Transmitter: Alascom Earth Station.

Ownership: State of Alaska.

Nulato—K02KW, Ch. 2, State of Alaska.

Technical Facilities: 10-w TPO, 0.043-kw ERP, 20-ft. above ground, 135-ft. above sea level, lat. 64° 43' 10", long. 158° 06' 10".

Transmitter: Alascom Earth Station.

Ownership: State of Alaska.

Nulato—K04JF, Ch. 4, Village of Nulato. (KTUU-TV Ch. 2 Anchorage; KAKM Ch. 7 Anchorage; KTVA Ch. 11 Anchorage; KIMO Ch. 13 Anchorage) Phone: 907-269-5744.

Technical Facilities: 0.014-kw ERP, lat. 64° 43' 10", long. 158° 006' 10".

Ownership: Village of Nulato.

Old Harbor—K13RN, Ch. 13, State of Alaska.

Technical Facilities: 10-w TPO, 0.06-kw ERP, 28-ft. above ground, 49-ft. above sea level, lat. 57° 12' 19", long. 153° 18' 07".

Transmitter: VPSO Office Bldg.

Ownership: State of Alaska.

Ouzinkie—K02MA, Ch. 2, State of Alaska. Phone: 907-269-5744.

Technical Facilities: 0.043-kw ERP, lat. 57° 55' 24", long. 152° 30' 000".

Ownership: State of Alaska.

Ouzinkie—K07QY, Ch. 7, State of Alaska.

Technical Facilities: 10-w TPO, 0.0555-kw ERP, 20-ft. above ground, 45-ft. above sea level, lat. 51° 55' 24", long. 152° 30' 00".

Transmitter: Ouzinkie Community School.

Ownership: State of Alaska.

Palmer—K09JE, Ch. 9, Channel 2 Broadcasting Co. (KECI-TV Ch. 13 Missoula; KTUU-TV Ch. 2 Anchorage)

Technical Facilities: 0.058-kw ERP, lat. 61° 36' 56", long. 149° 01' 07".

Ownership: Channel 2 Broadcasting Co.

Palmer—K12OW, Ch. 12, Fireweed Communications Corp. Phone: 907-339-3800.

Technical Facilities: 0.075-kw ERP, lat. 61° 43' 17", long. 149° 25' 23".

Transmitter: Motorola Site, Beckwitt Bluff Grubstake Ridge.

Ownership: Fireweed Communications LLC.

Palmer—K66CF, Ch. 66, Northern Television Inc. (KTVA Ch. 11 Anchorage)

Technical Facilities: 0.032-kw ERP, 30-ft above ground, 899-ft. above sea level, lat. 61° 37' 18", long. 149° 01' 16".

Ownership: Northern Television Inc.

Paxson—K04MQ, Ch. 4, State of Alaska. Phone: 907-269-5744.

Technical Facilities: 0.043-kw ERP, lat. 63° 001' 54", long. 145° 29' 35".

Ownership: State of Alaska.

Paxson—K11QV, Ch. 11, State of Alaska.

Technical Facilities: 10-w TPO, 0.055-kw ERP, 20-ft. above ground, 2720-ft. above sea level, lat. 63° 01' 54", long. 145° 29' 35".

Transmitter: Paxson Hwy. 185, 0.5-mi. up Richardson Hwy.

Ownership: State of Alaska.

Pedro Bay—K09TS, Ch. 9, State of Alaska. Phone: 907-269-5744.

Technical Facilities: 0.059-kw ERP, lat. 59° 47' 007", long. 154° 46' 15".

Transmitter: Village General Maintenance Building.

Ownership: State of Alaska.

Pedro Bay—K13SV, Ch. 13, State of Alaska.

Technical Facilities: 10-w TPO, 0.054-kw ERP, 20-ft. above ground, 90-ft. above sea level, lat. 59° 47' 06", long. 154° 07' 09".

Transmitter: Alascom Office, Pedro Bay.

Ownership: State of Alaska.

Pelican—K04LB, Ch. 4, State of Alaska. Phone: 907-269-5744.

Technical Facilities: 0.042-kw ERP, lat 57° 57' 45", long. 136° 13' 51".

Ownership: State of Alaska.

Pelican—K09RM, Ch. 9, State of Alaska.

Technical Facilities: 10-w TPO, 0.0548-kw ERP, 20-ft. above ground, 145-ft. above sea level, lat. 57° 57' 45", long. 136° 13' 51".

Transmitter: Pelican Community School.

Ownership: State of Alaska.

Perryville—K04MA, Ch. 4, State of Alaska.

Technical Facilities: 10-w TPO, 0.043-kw ERP, 20-ft. above ground, 50-ft. above sea level, lat. 55° 54' 45", long. 159° 08' 34".

Transmitter: Perryville Community Hall.

Ownership: State of Alaska.

Perryville—K09NK, Ch. 9, Village of Perryville. (KTUU-TV Ch. 2 Anchorage; KAKM Ch. 7 Anchorage; KTVA Ch. 11 Anchorage; KIMO Ch. 13 Anchorage) Phone: 907-269-5744.

Technical Facilities: 0.013-kw ERP, lat. 55° 54' 45", long. 159° 008' 34".

Ownership: Village of Perryville.

Petersburg—K09OU, Ch. 9, Narrows Broadcasting Corp. (K11QE Ch. 11 Skagway)

Technical Facilities: 0.01-kw ERP, lat. 56° 48' 52", long. 132° 57' 005".

Ownership: Narrows Broadcasting Corp.

Petersburg—K11QC, Ch. 11, Narrows Broadcasting Corp. (KAKM Ch. 7 Anchorage; KTVA Ch. 11 Anchorage; KIMO Ch. 13 Anchorage; KTUU-TV Ch. 2 Anchorage; KTOO-TV Ch. 3 Juneau)

Technical Facilities: 0.047-kw ERP, 79-ft. above sea level, lat. 56° 47' 28", long. 132° 58' 20".

Ownership: Narrows Broadcasting Corp.

Petersburg—K15AF, Ch. 15, State of Alaska. (KTUU-TV Ch. 2 Anchorage; KTVA Ch. 11 Anchorage; KIMO Ch. 13 Anchorage; KAKM Ch. 7 Anchorage; KUAC-TV Ch. 9 Fairbanks; KTOO-TV Ch. 3 Juneau; KYUK-TV Ch. 4 Bethel; KTBY Ch. 4 Anchorage) Phone: 907-269-5744.

Technical Facilities: 0.64-kw ERP, lat. 56° 48' 55", long. 132° 57' 12".

Ownership: State of Alaska.

Petersburg—K21CK, Ch. 21, State of Alaska.

Technical Facilities: 100-w TPO, 0.7-kw ERP, 105-ft. above ground, 180-ft. above sea level, lat. 56° 48' 55", long. 132° 57' 12".

Transmitter: Petersburg High School, 3rd & B Sts.

Ownership: State of Alaska.

Pilot Point—K02LI, Ch. 2, State of Alaska.

Technical Facilities: 10-w TPO, 0.042-kw ERP, 20-ft. above ground, 30-ft. above sea level, lat. 57° 33' 53", long. 157° 34' 30".

Transmitter: School Power House, Pilot Point.

Ownership: State of Alaska.

Pilot Point—K09NO, Ch. 9, Village of Pilot Point. (KTUU-TV Ch. 2 Anchorage; KAKM Ch. 7 Anchorage; KTVA Ch. 11 Anchorage; KIMO Ch. 13 Anchorage)

Technical Facilities: 0.013-kw ERP, 98-ft. above sea level, lat. 57° 33' 53", long. 157° 34' 30".

Ownership: Village of Pilot Point.

Pilot Station—K15AU, Ch. 15, State of Alaska.

Technical Facilities: 10-w TPO, 0.163-kw ERP, 20-ft. above ground, 295-ft. above sea level, lat. 61° 52' 24", long. 162° 52' 34".

Transmitter: Pump House, Pilot Station.

Ownership: State of Alaska.

Pitkas Point—K02LV, Ch. 2, State of Alaska.

Technical Facilities: 10-w TPO, 0.043-kw ERP, 20-ft. above ground, 45-ft. above sea level, lat. 62° 01' 57", long. 163° 16' 55".

Ownership: State of Alaska.

Pitkas Point—K04MW, Ch. 4, State of Alaska. Phone: 907-269-5744.

Technical Facilities: 0.04-kw ERP, lat. 62° 001' 57", long. 163° 16' 55".

Ownership: State of Alaska.

Platinum—K05HY, Ch. 5, State of Alaska. Phone: 907-269-5744.

Technical Facilities: 0.05-kw ERP, lat. 59° 000' 40", long. 161° 49' 35".

Ownership: State of Alaska.

Platinum—K13UJ, Ch. 13, State of Alaska. Phone: 907-269-5744.

Technical Facilities: 0.057-kw ERP, 36-ft. above sea level, lat. 59° 000' 40", long. 161° 49' 35".

Ownership: State of Alaska.

Point Baker—K04MV, Ch. 4, State of Alaska. Phone: 907-269-5744.

Technical Facilities: 0.04-kw ERP, lat. 56° 21' 14", long. 133° 37' 13".

Ownership: State of Alaska.

Point Baker—K09SY, Ch. 9, State of Alaska.

Technical Facilities: 10-w TPO, 0.056-kw ERP, 20-ft. above ground, 50-ft. above sea level, lat. 56° 21' 14", long. 133° 37' 13".

Transmitter: Community Store, Point Baker.

Ownership: State of Alaska.

Point Hope—K04IQ, Ch. 4, State of Alaska. (KYUK-TV Ch. 4 Bethel; KAKM Ch. 7 Anchorage) Phone: 907-269-5744.

Technical Facilities: 0.018-kw ERP, lat. 68° 21' 30", long. 160° 46' 30".

Ownership: State of Alaska.

Point Hope—K09QN, Ch. 9, State of Alaska.

Technical Facilities: 10-w TPO, 0.0536-kw ERP, 20-ft. above ground, 47-ft. above sea level, lat. 68° 20' 51", long. 166° 44' 16".

Transmitter: Alascom Earth Station, Point Hope.

Ownership: State of Alaska.

Point Lay—K04IT, Ch. 4, State of Alaska. (KYUK-TV Ch. 4 Bethel; KAKM Ch. 7 Anchorage) Phone: 907-269-5744.

Technical Facilities: 0.02-kw ERP, lat. 69° 46' 000", long. 163° 004' 58".

Ownership: State of Alaska.

Point Lay—K09UC, Ch. 9, State of Alaska.

Technical Facilities: 0.05-kw ERP, lat. 69° 49' 00", long. 163° 04' 48".

Ownership: State of Alaska.

Port Alice—K09TL, Ch. 9, State of Alaska.

Technical Facilities: 10-w TPO, 0.055-kw ERP, 20-ft. above ground, 40-ft. above sea level, lat. 55° 47' 59", long. 133° 35' 13".

Transmitter: Port Alice School.

Ownership: State of Alaska.

Port Alice—K13TL, Ch. 13, State of Alaska.

Technical Facilities: 0.055-kw ERP, 39-ft. above sea level, lat. 55° 47' 59", long. 133° 35' 13".

Ownership: State of Alaska.

Port Alsworth—K07SH, Ch. 7, State of Alaska.

Technical Facilities: 10-w TPO, 0.059-kw ERP, 31-ft. above ground, 301-ft. above sea level, lat. 60° 12' 09", long. 154° 19' 08".

Transmitter: Tanalian School generator bldg.

Ownership: State of Alaska.

Port Alsworth—K13TU, Ch. 13, State of Alaska. Phone: 907-269-5744.

Technical Facilities: 0.06-kw ERP, lat. 60° 12' 009", long. 154° 19' 008".

Transmitter: Tanalian School generator bldg.

Ownership: State of Alaska.

Port Graham—K09QB, Ch. 9, State of Alaska.

Technical Facilities: 0.006-kw ERP, lat. 59° 20' 54", long. 151° 49' 29".

Transmitter: Community Center, Port Graham.

Ownership: State of Alaska.

Port Graham—K13SC, Ch. 13, State of Alaska.

Technical Facilities: 10-w TPO, 0.055-kw ERP, 57-ft. above ground, 107-ft. above sea level, lat. 59° 20' 54", long. 151° 49' 29".

Transmitter: Community Center, Port Graham.

Ownership: State of Alaska.

Port Heiden—K04JT, Ch. 4, City of Port Heiden. (KUAC-TV Ch. 9 Fairbanks; KYUK-TV Ch. 4 Bethel; KTOO-TV Ch. 3 Juneau; KAKM Ch. 7 Anchorage; KIMO Ch. 13 Anchorage; KTVA Ch. 11 Anchorage; KTUU-TV Ch. 2 Anchorage) Phone: 907-269-5744.

Technical Facilities: 0.02-kw ERP, lat. 56° 54' 47", long. 158° 40' 54".

Ownership: City of Port Heiden.

Port Heiden—K13SA, Ch. 13, State of Alaska.

Technical Facilities: 10-w TPO, 0.0589-kw ERP, 55-ft. above ground, 124-ft. above sea level, lat. 56° 51' 04", long. 158° 35' 50".

Transmitter: Port Heiden Fire Station.

Ownership: State of Alaska.

Port Lions—K07RG, Ch. 7, State of Alaska.

Technical Facilities: 10-w TPO, 0.058-kw ERP, 47-ft. above ground, 75-ft. above sea level, lat. 57° 52' 07", long. 152° 52' 43".

Transmitter: BIA School Bldg.

Ownership: State of Alaska.

Port Lions—K09SR, Ch. 9, State of Alaska.

Technical Facilities: 10-w TPO, 0.059-kw ERP, 46-ft. above ground, 75-ft. above sea level, lat. 57° 52' 09", long. 152° 52' 43".

Transmitter: BIA School Bldg.

Ownership: State of Alaska.

Port Moller—K02LX, Ch. 2, State of Alaska. Phone: 907-269-5744.

Technical Facilities: 0.04-kw ERP, lat. 57° 59' 22", long. 160° 34' 33".

Ownership: State of Alaska.

Port Moller—K07SO, Ch. 7, State of Alaska.

Technical Facilities: 10-w TPO, 0.055-kw ERP, 20-ft. above ground, 40-ft. above sea level, lat. 57° 59' 22", long. 160° 34' 33".

Transmitter: Port Moller High School.

Ownership: State of Alaska.

Port Protection—K11QX, Ch. 11, State of Alaska.

Technical Facilities: 10-w TPO, 0.055-kw ERP, 20-ft. above ground, 40-ft. above sea level, lat. 56° 19' 23", long. 133° 36' 44".

Transmitter: Port Protection School.

Ownership: State of Alaska.

Port Protection—K13TV, Ch. 13, State of Alaska. Phone: 907-269-5744.

Technical Facilities: 0.05-kw ERP, lat. 56° 19' 23", long. 133° 36' 44".

Ownership: State of Alaska.

Portage Creek—K07TU, Ch. 7, State of Alaska.

Technical Facilities: 0.54-kw ERP, lat. 58° 54' 10", long. 157° 43' 08".

Ownership: State of Alaska.

Portage Creek—K13KY, Ch. 13, State of Alaska. Phone: 907-269-5744.

Technical Facilities: 0.106-kw ERP, lat. 58° 53' 46", long. 157° 28' 28".

Ownership: State of Alaska.

Quinhagak—K09SX, Ch. 9, State of Alaska.

Technical Facilities: 10-w TPO, 0.054-kw ERP, 20-ft. above ground, 40-ft. above sea level, lat. 59° 44' 53", long. 161° 54' 47".

Transmitter: Alascom Bldg., Quinhagak.

Ownership: State of Alaska.

Quinhagak—K13SK, Ch. 13, State of Alaska. Phone: 907-269-5744.

Technical Facilities: 0.035-kw ERP, lat. 59° 44' 53", long. 161° 54' 47".

Ownership: State of Alaska.

Rampart—K04LO, Ch. 4, State of Alaska. Phone: 907-269-5744.

Technical Facilities: 0.042-kw ERP, lat. 65° 30' 16", long. 150° 10' 009".

Ownership: State of Alaska.

Rampart—K09RO, Ch. 9, State of Alaska.

Technical Facilities: 10-w TPO, 0.0549-kw ERP, 20-ft. above ground, 335-ft. above sea level, lat. 65° 30' 16", long. 150° 10' 09".

Transmitter: Alascom Earth Station, Rampart.

Ownership: State of Alaska.

Red Devil—K02LA, Ch. 2, State of Alaska.

Technical Facilities: 10-w TPO, 0.043-kw ERP, 20-ft. above ground, 220-ft. above sea level, lat. 61° 47' 04", long. 157° 20' 00".

Transmitter: Alascom Earth Station, Red Devil.

Ownership: State of Alaska.

Rowan Bay—K09TC, Ch. 9, State of Alaska.

Technical Facilities: 10-w TPO, 0.055-kw ERP, 20-ft. above ground, 40-ft. above sea level, lat. 56° 39' 50", long. 134° 16' 06".

Transmitter: Rowan Bay School.

Ownership: State of Alaska.

Rowan Bay—K13TM, Ch. 13, State of Alaska. Phone: 907-269-5744.

Technical Facilities: 0.055-kw ERP, lat. 56° 39' 50", long. 134° 16' 006".

Ownership: State of Alaska.

Ruby—K04KU, Ch. 4, State of Alaska.

Technical Facilities: 10-w TPO, 0.052-kw ERP, 20-ft. above ground, 260-ft. above sea level, lat. 64° 44' 23", long. 155° 29' 09".

Transmitter: Alascom Earth Station.

Ownership: State of Alaska.

Ruby—K09PK, Ch. 9, City of Ruby. (KTUU-TV Ch. 2 Anchorage; KAKM Ch. 7 Anchorage; KTVA Ch. 11 Anchorage; KIMO Ch. 13 Anchorage; KYUK-TV Ch. 4 Bethel; KUAC-TV Ch. 9 Fairbanks; KTOO-TV Ch. 3 Juneau)

Technical Facilities: 0.018-kw ERP, lat. 64° 44' 23", long. 155° 29' 009".

Ownership: City of Ruby.

Russian Mission—K09SH, Ch. 9. State of Alaska.

Technical Facilities: 10-w TPO, 0.051-kw ERP, 20-ft. above ground, 90-ft. above sea level, lat. 61° 47' 11", long. 161° 19' 11".

Transmitter: Native Store Warehouse, Russian Mission.

Ownership: State of Alaska.

Russian Mission—K11SB, Ch. 11, State of Alaska. Phone: 907-269-5744.

Technical Facilities: 0.058-kw ERP, 20-ft. above ground, 295-ft. above sea level, lat. 61° 47' 11", long. 161° 19' 11".

Ownership: State of Alaska.

Sand Point—K04HV, Ch. 4, City of Sand Point. (KYUK-TV Ch. 4 Bethel) Phone: 907-269-5744.

Technical Facilities: 0.018-kw ERP, lat. 55° 20' 30", long. 160° 30' 000".

Ownership: City of Sand Point.

Sand Point—K09RA, Ch. 9, State of Alaska.

Technical Facilities: 10-w TPO, 0.05-kw ERP, 55-ft. above ground, 155-ft. above sea level, lat. 55° 20' 37", long. 160° 29' 15".

Transmitter: Alascom Earth Station, Sand Point.

Ownership: State of Alaska.

Savoonga—K07RD, Ch. 7, State of Alaska.

Technical Facilities: 10-w TPO, 0.056-kw ERP, 20-ft. above ground, 50-ft. above sea level, lat. 63° 41' 45", long. 170° 28' 45".

Transmitter: Alascom Earth Station, Savoonga.

Ownership: State of Alaska.

Savoonga—K09NL, Ch. 9, State of Alaska. (KTUU-TV Ch. 2 Anchorage; KAKM Ch. 7 Anchorage; KTVA Ch. 11 Anchorage; KIMO Ch. 13 Anchorage) Phone: 907-269-5744.

Technical Facilities: 0.013-kw ERP, lat. 63° 41' 45", long. 170° 28' 45".

Ownership: Village of Savoonga.

Scammon Bay—K02LS, Ch. 2, State of Alaska.

Technical Facilities: 10-w TPO, 0.045-kw ERP, 41-ft. above ground, 62-ft. above sea level, lat. 61° 50' 42", long. 165° 34' 40".

Transmitter: Village gymnasium.

Ownership: State of Alaska.

Scammon Bay—K07SR, Ch. 7, State of Alaska. Phone: 907-269-5744.

Technical Facilities: 0.05-kw ERP, lat. 61° 50' 33", long. 165° 34' 36".

Ownership: State of Alaska.

Selawik—K02JU, Ch. 2, City of Selawik. (KYUK-TV Ch. 4 Bethel; KIMO Ch. 13 Anchorage; KTVA Ch. 11 Anchorage; KTUU-TV Ch. 2 Anchorage; KAKM Ch. 7 Anchorage) Phone: 907-269-5744.

Technical Facilities: 0.018-kw ERP, lat. 66° 35' 57", long. 160° 000' 000".

Ownership: City of Selawik.

Selawik—K09RL, Ch. 9, State of Alaska.

Technical Facilities: 10-w TPO, 0.0565-kw ERP, 20-ft. above ground, 55-ft. above sea level, lat. 66° 35' 56", long. 160° 00' 40".

Transmitter: Alascom Earth Station, Selawik.

Ownership: State of Alaska.

Seward—K03FO, Ch. 3, City of Seward. (KTUU-TV Ch. 2 Anchorage; KAKM Ch. 7 Anchorage; KTVA Ch. 11 Anchorage; KIMO Ch. 13 Anchorage; KYUK-TV Ch. 4 Bethel; KUAC-TV Ch. 9 Fairbanks; KTOO-TV Ch. 3 Juneau)

Technical Facilities: 1.88-kw ERP, lat. 60° 006' 18", long. 149° 26' 20".

Ownership: City of Seward.

Seward—K07PG, Ch. 7, City of Seward. (KAKM Ch. 7 Anchorage)

Technical Facilities: 0.038-kw ERP, lat. 60° 006' 12", long. 149° 26' 12".

Ownership: City of Seward.

Seward—K55DD, Ch. 55, State of Alaska.

Technical Facilities: 10-w TPO, 0.0943-kw ERP, 71-ft. above ground, 118-ft. above sea level, lat. 60° 06' 12", long. 149° 26' 12".

Transmitter: Seward Library Bldg., 5th Ave. & Adams St.

Ownership: State of Alaska.

Shageluk—K04KY, Ch. 4, State of Alaska.

Technical Facilities: 10-w TPO, 0.053-kw ERP, 31-ft. above ground, 102-ft. above sea level, lat. 62° 39' 20", long. 159° 31' 48".

Transmitter: Community Center & City Office Bldg.

Ownership: State of Alaska.

Shageluk—K10KH, Ch. 10, State of Alaska. (KTUU-TV Ch. 2 Anchorage; KAKM Ch. 7 Anchorage; KTVA Ch. 11 Anchorage; KIMO Ch. 13 Anchorage)

Technical Facilities: 0.013-kw ERP, lat. 62° 39' 20", long. 159° 31' 48".

Transmitter: Community center & city office bldg.

Ownership: Village of Shageluk.

Shaktoolik—K02LM, Ch. 2, State of Alaska. Phone: 907-269-5744.

Technical Facilities: 0.042-kw ERP, 49-ft. above sea level, lat. 64° 12' 18", long. 161° 11' 22".

Ownership: State of Alaska.

Shaktoolik—K07QU, Ch. 7, State of Alaska.

Technical Facilities: 10-w TPO, 0.0548-kw ERP, 20-ft. above ground, 55-ft. above sea level, lat. 64° 21' 18", long. 161° 11' 22".

Transmitter: Alascom Earth Station, Shaktoolik.

Ownership: State of Alaska.

Sheep Mountain—K08KM, Ch. 8, State of Alaska.

Technical Facilities: 10-w TPO, 0.03-kw ERP, lat. 61° 47' 07", long. 147° 39' 98".

Ownership: State of Alaska.

Sheep Mountain—K12NO, Ch. 12, State of Alaska.

Technical Facilities: 0.03-kw ERP, lat. 61° 47' 07", long. 147° 39' 48".

Ownership: State of Alaska.

Sheldon Point—K03GP, Ch. 3, State of Alaska. Phone: 907-269-5744.

Technical Facilities: 26-ft. above ground, 46-ft. above sea level, lat. 62° 31' 56", long. 164° 50' 50".

Ownership: State of Alaska.

Sheldon Point—K11QR, Ch. 11, State of Alaska.

Technical Facilities: 10-w TPO, 0.055-kw ERP, 20-ft. above ground, 40-ft. above sea level, lat. 62° 31' 56", long. 164° 50' 50".

Ownership: State of Alaska.

Shishmaref—K04LD, Ch. 4, State of Alaska. Phone: 907-269-5744.

Technical Facilities: 0.042-kw ERP, 36-ft. above sea level, lat. 66° 15' 21", long. 166° 004' 10".

Ownership: State of Alaska.

Shishmaref—K09RZ, Ch. 9, State of Alaska.

Technical Facilities: 10-w TPO, 0.0536-kw ERP, 20-ft. above ground, 40-ft. above sea level, lat. 66° 15' 21", long. 166° 04' 10".

Transmitter: Alascom Earth Station, Shishmaref.

Ownership: State of Alaska.

Shungnak—K07RA, Ch. 7, State of Alaska.

Technical Facilities: 10-w TPO, 0.05-kw ERP, 55-ft. above ground, 155-ft. above sea level, lat. 55° 20' 37", long. 160° 29' 15".

Transmitter: State of Alaska Communications Building.

Ownership: State of Alaska.

Shungnak—K09NH, Ch. 9, City of Shungnak. (KTUU-TV Ch. 2 Anchorage; KAKM Ch. 7 Anchorage; KTVA Ch. 11 Anchorage; KIMO Ch. 13 Anchorage) Phone: 907-269-5744.

Technical Facilities: 0.013-kw ERP, lat. 66° 51' 51", long. 146° 40' 38".

Ownership: Village of Shungnak.

Sitka—K03GJ, Ch. 3, Sitka School District.

Technical Facilities: 10-w TPO, 0.0049-kw ERP, 80-ft. above ground, 41-ft. above sea level, lat. 57° 03' 09", long. 135° 20' 19".

Ownership: Sitka School District.

Sitka—K08KY, Ch. 8, Capital Community Broadcasting Inc. (KTOO-TV Ch. 3 Juneau)

Technical Facilities: 0.1-kw ERP, lat. 57° 003' 13", long. 135° 21' 007".

Ownership: Capital Community Broadcasting Inc.

Sitka—KSCT-LP, Ch. 5, Dan Etulain. Phones: 907-747-8200; 907-747-8488. Fax: 907-747-8440.

Technical Facilities: 10-w TPO, 0.049-kw ERP, 43-ft. above ground, 89-ft. above sea level, lat. 57° 03' 27", long. 135° 20' 20".

Transmitter: 520 Lake St.

Began Operation: May 1, 1995.

Ownership: Dan Etulain.

Personnel: Dan Etulain, General Manager.

Skagway—K11QE, Ch. 11, State of Alaska.

Technical Facilities: 10-w TPO, 0.0489-kw ERP, 80-ft. above ground, 105-ft. above sea level, lat. 59° 27' 13", long. 135° 19' 17".

Transmitter: Waste Treatment Plant, Skagway.

Ownership: State of Alaska.

Skagway—K13QQ, Ch. 13, State of Alaska. Phone: 907-269-5744.

Technical Facilities: 0.02-kw ERP, lat. 59° 27' 13", long. 135° 19' 17".

Ownership: State of Alaska.

Slana—K04KX, Ch. 4, State of Alaska.

Technical Facilities: 10-w TPO, 0.047-kw ERP, 80-ft. above ground, 2270-ft. above sea level, lat. 62° 42' 27", long. 143° 58' 37".

Transmitter: Slana Hwy. Station, Mile 60, Tok Hwy., Slana.

Ownership: State of Alaska.

Slana—K13SM, Ch. 13, State of Alaska.

Technical Facilities: 10-w TPO, 0.049-kw ERP, 80-ft. above ground, 2270-ft. above sea level, lat. 62° 42' 27", long. 143° 58' 37".

Transmitter: Slana Hwy. Station, Mile 60, Tok Hwy., Slana.

Ownership: State of Alaska.

Sleetmute—K07SX, Ch. 7, State of Alaska.

Technical Facilities: 0.057-kw ERP, 299-ft. above sea level, lat. 61° 41' 45", long. 157° 10' 10".

Transmitter: Village Corp. Bldg.

Ownership: State of Alaska.

Sleetmute—K12MD, Ch. 12, State of Alaska. (KTUU-TV Ch. 2 Anchorage; KAKM Ch. 7 Anchorage; KTVA Ch. 11 Anchorage; KIMO Ch. 13 Anchorage; KYUK-TV Ch. 4 Bethel; KUAC-TV Ch. 9 Fairbanks; KTOO-TV Ch. 3 Juneau) Phone: 907-269-5744.

Technical Facilities: 0.036-kw ERP, lat. 61° 42' 12", long. 157° 10' 000".

Ownership: Sleetmute Village Council.

Sparrevohn—K05IB, Ch. 5, State of Alaska. Phone: 907-269-5744.

Technical Facilities: 0.53-kw ERP, lat. 61° 006' 24", long. 155° 36' 21".

Ownership: State of Alaska.

St. George—K09RE, Ch. 9, State of Alaska.

Technical Facilities: 10-w TPO, 0.0542-kw ERP, 20-ft. above ground, 140-ft. above sea level, lat. 56° 36' 12", long. 169° 32' 57".

Transmitter: Alascom Earth Station, St. George.

Ownership: State of Alaska.

St. George Island—K04IE, Ch. 4, State of Alaska. (KYUK-TV Ch. 4 Bethel; KAKM Ch. 7 Anchorage) Phone: 907-269-5744.

Technical Facilities: 0.017-kw ERP, lat. 56° 36' 000", long. 170° 32' 30".

Ownership: Community Council of St. George Island.

St. Mary's—K07RK, Ch. 7, City of St. Mary's. (KTUU-TV Ch. 2 Anchorage; KAKM Ch. 7 Anchorage; KTVA Ch. 11 Anchorage; KIMO Ch. 13 Anchorage; KTOO-TV Ch. 3 Juneau; KYUK-TV Ch. 4 Bethel; KUAC-TV Ch. 9 Fairbanks) Phone: 907-269-5744.

Technical Facilities: lat. 62° 003' 007", long. 163° 10' 29".

Ownership: City of St. Mary's.

St. Mary's—K13SX, Ch. 13, State of Alaska.

Technical Facilities: 10-w TPO, 0.055-kw ERP, 20-ft. above ground, 135-ft. above sea level, lat. 62° 03' 07", long. 163° 10' 29".

Transmitter: Alascom Earth Station.

Ownership: State of Alaska.

St. Michaels—K02LP, Ch. 2, State of Alaska. Phone: 907-269-5744.

Technical Facilities: 0.042-kw ERP, lat. 63° 28' 43", long. 162° 002' 19".

Ownership: State of Alaska.

St. Michaels—K09QX, Ch. 9, State of Alaska.
Technical Facilities: 10-w TPO, 0.0548-kw ERP, 20-ft. above ground, 50-ft. above sea level, lat. 63° 28' 43", long. 162° 02' 19".
Transmitter: Alascom Earth Station, St. Michaels.
Ownership: State of Alaska.

St. Paul—K09RB, Ch. 9, State of Alaska.
Technical Facilities: 10-w TPO, 0.0536-kw ERP, 20-ft. above ground, 120-ft. above sea level, lat. 57° 07' 14", long. 170° 28' 45".
Transmitter: Alascom Earth Station, St. Paul.
Ownership: State of Alaska.

St. Paul Island—K04HM, Ch. 4, State of Alaska. (KYUK-TV Ch. 4 Bethel) Phone: 907-269-5744.
Technical Facilities: 0.039-kw ERP, lat. 57° 10' 008", long. 170° 16' 58".
Ownership: City of St. Paul Island.

Stebbins—K04LE, Ch. 4, State of Alaska. Phone: 907-269-5744.
Technical Facilities: 0.042-kw ERP, 30-ft. above sea level, lat. 63° 31' 10", long. 162° 17' 15".
Ownership: State of Alaska.

Stebbins—K09RR, Ch. 9, State of Alaska.
Technical Facilities: 10-w TPO, 0.0542-kw ERP, 20-ft. above ground, 35-ft. above sea level, lat. 63° 31' 10", long. 162° 17' 15".
Transmitter: Stebbins Community School.
Ownership: State of Alaska.

Stevens Village—K04NA, Ch. 4, State of Alaska. Phone: 907-269-5744.
Technical Facilities: 0.0535-kw ERP, lat. 66° 000' 26", long. 149° 005' 38".
Transmitter: Village Clinic Bldg.
Ownership: State of Alaska.

Stevens Village—K09SV, Ch. 9, State of Alaska.
Technical Facilities: 10-w TPO, 0.058-kw ERP, 17-ft. above ground, 326-ft. above sea level, lat. 66° 00' 26", long. 149° 05' 38".
Transmitter: Village Clinic Bldg.
Ownership: State of Alaska.

Stony River—K02JZ, Ch. 2, Stony River Traditional Council. (KTUU-TV Ch. 2 Anchorage; KAKM Ch. 7 Anchorage; KTVA Ch. 11 Anchorage; KIMO Ch. 13 Anchorage; KYUK-TV Ch. 4 Bethel; KUAC-TV Ch. 9 Fairbanks; KTOO-TV Ch. 3 Juneau) Phone: 907-269-5744.
Technical Facilities: 0.018-kw ERP, lat. 61° 46' 59", long. 156° 35' 17".
Ownership: Stony River Traditional Council.

Stony River—K13SE, Ch. 13, State of Alaska.
Technical Facilities: 10-w TPO, 0.055-kw ERP, 20-ft. above ground, 250-ft. above sea level, lat. 61° 46' 59", long. 156° 35' 17".
Transmitter: Community Center, Stony River.
Ownership: State of Alaska.

Takotna—K04LN, Ch. 4, State of Alaska.
Technical Facilities: 10-w TPO, 0.043-kw ERP, 30-ft. above ground, 430-ft. above sea level, lat. 56° 59' 21", long. 156° 03' 42".
Transmitter: Takotna School Bldg.
Ownership: State of Alaska.

Takotna—K09PN, Ch. 9, State of Alaska. Phone: 907-269-5744.
Technical Facilities: 0.054-kw ERP, lat. 62° 59' 21", long. 156° 003' 42".
Ownership: State of Alaska.

Tanana—K02KM, Ch. 2, City of Tanana. (KTUU-TV Ch. 2 Anchorage; KAKM Ch. 7 Anchorage; KTVA Ch. 11 Anchorage; KIMO Ch. 13 Anchorage; KYUK-TV Ch. 4 Bethel; KUAC-TV Ch. 9 Fairbanks; KTOO-TV Ch. 3 Juneau) Phone: 907-269-5744.
Technical Facilities: 0.016-kw ERP, 253-ft. above sea level, lat. 65° 10' 24", long. 152° 04' 31".
Ownership: City of Tanana.

Tanana—K07RB, Ch. 7, State of Alaska.
Technical Facilities: 10-w TPO, 0.054-kw ERP, 20-ft. above ground, 230-ft. above sea level, lat. 65° 10' 24", long. 152° 04' 38".
Transmitter: Alascom Earth Station, Tanana.
Ownership: State of Alaska.

Tanunak—K07SA, Ch. 7, State of Alaska. Phone: 907-269-5744.
Technical Facilities: 0.054-kw ERP, lat. 60° 35' 000", long. 165° 15' 32".
Ownership: State of Alaska.

Tanunak—K09SW, Ch. 9, State of Alaska.
Technical Facilities: 10-w TPO, 0.054-kw ERP, 20-ft. above ground, 40-ft. above sea level, lat. 60° 35' 00", long. 165° 15' 32".
Transmitter: Alascom Bldg., Tanunak.
Ownership: State of Alaska.

Tatitlek—K09NE, Ch. 9, Village of Tatitlek. (KTUU-TV Ch. 2 Anchorage; KAKM Ch. 7 Anchorage; KTVA Ch. 11 Anchorage; KIMO Ch. 13 Anchorage) Phone: 907-269-5744.
Technical Facilities: 0.013-kw ERP, lat. 60° 51' 51", long. 146° 40' 38".
Ownership: Village of Tatitlek.

Tatitlek—K13SJ, Ch. 13, State of Alaska.
Technical Facilities: 10-w TPO, 0.052-kw ERP, 20-ft. above ground, 60-ft. above sea level, lat. 60° 51' 51", long. 146° 40' 38".
Transmitter: Community School, Tatitlek.
Ownership: State of Alaska.

Telida—K11RV, Ch. 11, State of Alaska. Phone: 907-269-5744.
Technical Facilities: 0.05-kw ERP, lat. 63° 23' 003", long. 153° 16' 34".
Ownership: State of Alaska.

Telida—K13RO, Ch. 13, State of Alaska.
Technical Facilities: 10-w TPO, 0.0548-kw ERP, 20-ft. above ground, 630-ft. above sea level, lat. 63° 23' 03", long. 153° 16' 34".
Transmitter: Alascom Earth Station, Telida.
Ownership: State of Alaska.

Teller—K04LW, Ch. 4, State of Alaska. Phone: 907-269-5744.
Technical Facilities: 0.042-kw ERP, lat. 65° 15' 55", long. 166° 21' 50".
Ownership: State of Alaska.

Teller—K09RO, Ch. 9, State of Alaska.
Technical Facilities: 10-w TPO, 0.0536-kw ERP, 20-ft. above ground, 35-ft. above sea level, lat. 65° 15' 55", long. 166° 21' 50".
Transmitter: Teller Community School.
Ownership: State of Alaska.

Tenakee Springs—K07RH, Ch. 7, State of Alaska.
Technical Facilities: 10-w TPO, 0.053-kw ERP, 20-ft. above ground, 80-ft. above sea level, lat. 57° 46' 53", long. 135° 13' 08".
Transmitter: Alascom Earth Station, Tenakee Springs.
Ownership: State of Alaska.

Tenakee Springs—K10KG, Ch. 10, City of Tenakee Springs. (KTUU-TV Ch. 2 Anchorage; KAKM Ch. 7 Anchorage; KTVA Ch. 11 Anchorage; KIMO Ch. 13 Anchorage) Phone: 907-269-5744.
Technical Facilities: 0.013-kw ERP, lat. 57° 46' 51", long. 135° 13' 11".
Ownership: City of Tenakee Springs.

Tetlin—K07SP, Ch. 7, State of Alaska.
Technical Facilities: 0.05-kw ERP, lat. 63° 008' 14", long. 142° 31' 28".
Ownership: State of Alaska.

Tetlin—K11QU, Ch. 11, State of Alaska.
Technical Facilities: 10-w TPO, 0.055-kw ERP, 20-ft. above ground, 1720-ft. above sea level, lat. 63° 08' 14", long. 142° 31' 28".
Transmitter: Tetlin High School.
Ownership: State of Alaska.

Thorne Bay—K07SN, Ch. 7, State of Alaska.
Technical Facilities: 10-w TPO, 0.055-kw ERP, 20-ft. above ground, 40-ft. above sea level, lat. 55° 41' 08", long. 132° 31' 42".
Transmitter: Thorne Bay School.
Ownership: State of Alaska.

Thorne Bay—K11RC, Ch. 11, State of Alaska. Phone: 907-269-5744.
Technical Facilities: 0.055-kw ERP, lat. 55° 41' 008", long. 132° 31' 42".
Ownership: State of Alaska.

Togiak—K03FL, Ch. 3, City of Togiak. (KTUU-TV Ch. 2 Anchorage; KAKM Ch. 7 Anchorage; KTVA Ch. 11 Anchorage; KIMO Ch. 13 Anchorage; KYUK-TV Ch. 4 Bethel; KUAC-TV Ch. 9 Fairbanks) Phone: 907-269-5744.
Technical Facilities: 0.036-kw ERP, lat. 59° 003' 43", long. 160° 22' 33".
Ownership: City of Togiak.

Togiak—K09QU, Ch. 9, State of Alaska.
Technical Facilities: 10-w TPO, 0.056-kw ERP, 20-ft. above ground, 40-ft. above sea level, lat. 59° 03' 43", long. 160° 22' 33".
Transmitter: Alascom Earth Station, Togiak.
Ownership: State of Alaska.

Tok—K13RR, Ch. 13, State of Alaska.
Technical Facilities: 10-w TPO, 0.0295-kw ERP, 226-ft. above ground, 1863-ft. above sea level, lat. 63° 19' 38", long. 142° 59' 48".
Transmitter: State Hwy. maintenance station, Tok.
Ownership: State of Alaska.

Toksook Bay—K04LV, Ch. 4, State of Alaska. Phone: 907-269-5744.
Technical Facilities: 0.043-kw ERP, lat. 60° 31' 53", long. 165° 006' 19".
Ownership: State of Alaska.

Toksook Bay—K11QG, Ch. 11, State of Alaska.
Technical Facilities: 10-w TPO, 0.0561-kw ERP, 20-ft. above ground, 60-ft. above sea level, lat. 60° 31' 53", long. 165° 06' 19".
Transmitter: Alascom Earth Station, Toksook Bay.
Ownership: State of Alaska.

Trapper Creek—K16AF, Ch. 16, State of Alaska. Phone: 907-269-5744.
Technical Facilities: 1.31-kw ERP, lat. 62° 19' 005", long. 150° 19' 000".
Ownership: State of Alaska.

Trapper Creek—K24AG, Ch. 24, State of Alaska.
Technical Facilities: 1.31-kw ERP, 541-ft. above sea level, lat. 62° 19' 05", long. 150° 19' 00".
Transmitter: Trapper Creek.
Ownership: State of Alaska.

Tuluksak—K08IO, Ch. 8, State of Alaska.
Technical Facilities: 0.055-kw ERP, lat. 61° 06' 08", long. 60° 57' 30".
Ownership: State of Alaska.

Tuluksak—K11RE, Ch. 11, State of Alaska. Phone: 907-269-5744.
Technical Facilities: 0.055-kw ERP, lat. 61° 006' 008", long. 160° 57' 30".
Ownership: State of Alaska.

Tuntutuliak—K09TF, Ch. 9, State of Alaska.
Technical Facilities: 10-w TPO, 0.055-kw ERP, 20-ft. above ground, 40-ft. above sea level, lat. 60° 20' 38", long. 162° 39' 50".
Transmitter: Tuntutuliak School.
Ownership: State of Alaska.

Tuntutuliak—K13TC, Ch. 13, State of Alaska. Phone: 907-269-5744.
Technical Facilities: 0.055-kw ERP, lat. 60° 20' 38", long. 162° 39' 50".
Ownership: State of Alaska.

Unalakleet—K04JW, Ch. 4, City of Unalakleet. (KTUU-TV Ch. 2 Anchorage; KAKM Ch. 7 Anchorage; KTVA Ch. 11 Anchorage; KIMO Ch. 13 Anchorage; KYUK-TV Ch. 4 Bethel; KUAC-TV Ch. 9 Fairbanks) Phone: 907-269-5744.
Technical Facilities: 0.018-kw ERP, lat. 63° 52' 38", long. 160° 47' 15".
Ownership: City of Unalakleet.

Unalakleet—K09RC, Ch. 9, State of Alaska.
Technical Facilities: 10-w TPO, 0.0522-kw ERP, 20-ft. above ground, 60-ft. above sea level, lat. 63° 52' 38", long. 160° 47' 15".
Transmitter: Alascom Earth Station, Unalakleet.
Ownership: State of Alaska.

Unalaska—K04KV, Ch. 4, State of Alaska.
Technical Facilities: 10-w TPO, 0.049-kw ERP, 20-ft. above ground, 51-ft. above sea level, lat. 53° 52' 44", long. 166° 32' 14".
Transmitter: Alascom Earth Station, Unalaska.
Ownership: State of Alaska.

Unalaska, etc.—K02HO, Ch. 2, State of Alaska. Phone: 907-269-5744.

Technical Facilities: 2-kw ERP, 328-ft. above sea level, lat. 53° 52' 36", long. 166° 32' 20".

Ownership: State of Alaska.

Usibelli, etc.—K13MZ, Ch. 13, Smith Media License Holdings LLC. (KATN Ch. 2 Fairbanks)

Technical Facilities: 0.01-kw ERP, 3232-ft. above sea level, lat. 63° 52' 30", long. 148° 51' 00".

Holds CP for change to 0.08-kw ERP, 23-ft. above ground, 3235-ft. above sea level, lat. 63° 53' 10", long. 148° 48' 50". BMJPTTV-20000831CEI.

Ownership: Smith Media License Holdings LLC.

Valdez—K09OT, Ch. 9, State of Alaska. Phone: 907-269-5744.

Technical Facilities: 0.18-kw ERP, lat. 61° 008' 12", long. 146° 20' 15".

Transmitter: Dept. of Transportation Yard, Electrical/Communications Bldg.

Ownership: State of Alaska.

Valdez—K15AI, Ch. 15, State of Alaska.

Technical Facilities: 10-w TPO, 0.12-kw ERP, 95-ft. above ground, 115-ft. above sea level, lat. 61° 07' 56", long. 146° 20' 07".

Transmitter: Alascom Earth Station, Valdez.

Ownership: State of Alaska.

Venetie—K09TW, Ch. 9, State of Alaska.

Technical Facilities: 0.055-kw ERP, lat. 67° 07' 05", long. 146° 25' 14".

Ownership: State of Alaska.

Wainwright—K04IR, Ch. 4, State of Alaska. (KYUK-TV Ch. 4 Bethel; KAKM Ch. 7 Anchorage) Phone: 907-269-5744.

Technical Facilities: 0.018-kw ERP, lat. 70° 37' 55", long. 160° 001' 000".

Ownership: State of Alaska.

Wainwright—K09QO, Ch. 9, State of Alaska.

Technical Facilities: 10-w TPO, 0.0548-kw ERP, 20-ft. above ground, 72-ft. above sea level, lat. 70° 38' 15", long. 160° 01' 24".

Transmitter: Alascom Earth Station, Wainwright.

Ownership: State of Alaska.

Wales—K02LT, Ch. 2, State of Alaska.

Technical Facilities: 0.0449-kw ERP, 46-ft. above sea level, lat. 65° 36' 48", long. 168° 05' 22".

Transmitter: Cable Co. Building, 0.5-mi. N of Wales.

Ownership: State of Alaska.

Wales—K04MN, Ch. 4, State of Alaska. Phone: 907-269-5744.

Technical Facilities: 0.04-kw ERP, lat. 65° 36' 48", long. 168° 005' 22".

Ownership: State of Alaska.

Whales Pass—K07SI, Ch. 7, State of Alaska.

Technical Facilities: 10-w TPO, 0.055-kw ERP, 20-ft. above ground, 40-ft. above sea level, lat. 56° 06' 13", long. 133° 06' 40".

Transmitter: Whales Pass School.

Ownership: State of Alaska.

Whales Pass—K11RB, Ch. 11, State of Alaska. Phone: 907-269-5744.

Technical Facilities: 0.05-kw ERP, lat. 56° 006' 13", long. 133° 006' 40".

Ownership: State of Alaska.

White Mountain—K11QT, Ch. 11, State of Alaska.

Technical Facilities: 10-w TPO, 0.055-kw ERP, 20-ft. above ground, 40-ft. above sea level, lat. 64° 41' 06", long. 163° 24' 40".

Transmitter: White Mountain High School.

Ownership: State of Alaska.

White Mountain—K13TD, Ch. 13, State of Alaska. Phone: 907-269-5744.

Technical Facilities: 0.055-kw ERP, 39-ft. above sea level, lat. 64° 41' 06", long. 163° 24' 40".

Ownership: State of Alaska.

Whittier—K09UB, Ch. 9, State of Alaska.

Technical Facilities: 10-w TPO, 0.055-kw ERP, 20-ft. above ground, 15-ft. above sea level, lat. 60° 46' 33", long. 148° 41' 15".

Transmitter: Alascom Earth Station, Whittier.

Ownership: State of Alaska.

Wiseman—K13TA, Ch. 13, State of Alaska. Phone: 907-269-5744.

Technical Facilities: 0.055-kw ERP, lat. 67° 24' 40", long. 150° 006' 32".

Ownership: State of Alaska.

Womens Bay—K02ME, Ch. 2, State of Alaska.

Technical Facilities: 10-w TPO, 0.043-kw ERP, 20-ft. above ground, 100-ft. above sea level, lat. 57° 43' 23", long. 152° 31' 08".

Transmitter: Nyman Peninsula, Kodiak Coast Guard Station.

Ownership: State of Alaska.

Womens Bay—K07ST, Ch. 7, State of Alaska. Phone: 907-269-5744.

Technical Facilities: 0.05-kw ERP, lat. 57° 43' 23", long. 152° 31' 008".

Ownership: State of Alaska.

Wrangell—K09OQ, Ch. 9, Capital Community Broadcasting Inc. (KTUU-TV Ch. 2 Anchorage; KAKM Ch. 7 Anchorage; KTVA Ch. 11 Anchorage; KIMO Ch. 13 Anchorage; KTOO-TV Ch. 3 Juneau)

Technical Facilities: 0.06-kw ERP, 112-ft. above sea level, lat. 56° 27' 14", long. 132° 22' 54".

Ownership: Capital Community Broadcasting Inc.

Wrangell—K15AJ, Ch. 15, State of Alaska. Phone: 907-269-5744.

Technical Facilities: 0.69-kw ERP, lat. 56° 27' 14", long. 132° 22' 54".

Ownership: State of Alaska.

Wrangell—K21AF, Ch. 21, State of Alaska.

Technical Facilities: 100-w TPO, 0.69-kw ERP, 135-ft. above ground, 144-ft. above sea level, lat. 56° 27' 14", long. 132° 22' 54".

Transmitter: Wrangell Cemetery.

Ownership: State of Alaska.

Yakutat—K02ID, Ch. 2, State of Alaska. (KYUK-TV Ch. 4 Bethel) Phone: 907-269-5744.

Technical Facilities: 0.03-kw ERP, lat. 59° 32' 39", long. 139° 43' 32".

Ownership: Yakutat City School District.

Yakutat—K09UA, Ch. 9, State of Alaska.

Technical Facilities: 10-w TPO, 0.0514-kw ERP, 20-ft. above ground, 65-ft. above sea level, lat. 59° 32' 00", long. 144° 10' 00".

Transmitter: Alascom Earth Station.

Ownership: State of Alaska.

Arizona

Big Sandy Valley—K27DA, Ch. 27, Mohave County Board of Supervisors. (KTVK Ch. 3 Phoenix)

Technical Facilities: 0.072-kw ERP, 33-ft. above ground, 7713-ft. above sea level, lat. 35° 06' 37", long. 113° 52' 55".

Ownership: Mohave County Board of Supervisors.

Bouse—K04JC, Ch. 4, Bouse Booster Club Inc. (KSAZ-TV Ch. 10 Phoenix) Phone: 928-851-1819.

Technical Facilities: 0.008-kw ERP, lat. 33° 56' 10", long. 114° 03' 42".

Ownership: Bouse Booster Club Inc.

Bouse—K07LD, Ch. 7, Bouse Booster Club Inc. (KTVK Ch. 3 Phoenix) Phone: 928-851-1819.

Technical Facilities: 0.025-kw ERP, lat. 33° 56' 10", long. 114° 03' 42".

Ownership: Bouse Booster Club Inc.

Bouse—K11OB, Ch. 11, Bouse Booster Club Inc. (KPHO-TV Ch. 5 Phoenix) Phone: 928-851-1819.

Technical Facilities: 0.009-kw ERP, lat. 33° 56' 10", long. 114° 03' 42".

Ownership: Bouse Booster Club Inc.

Bullhead City—K02HR, Ch. 2, Mohave County Board of Supervisors. (KAET Ch. 8 Phoenix)

Technical Facilities: 0.115-kw ERP, lat. 35° 12' 46", long. 114° 33' 18".

Ownership: Mohave County Board of Supervisors.

Bullhead City—K04GT, Ch. 4, Mohave County Board of Supervisors. (KTVK Ch. 3 Phoenix)

Technical Facilities: 0.116-kw ERP, lat. 35° 12' 46", long. 114° 33' 18".

Ownership: Mohave County Board of Supervisors.

Bullhead City—K07YJ, Ch. 7, Mohave County Board of Supervisors. Phone: 928-753-0729.

Technical Facilities: 0.06-kw ERP, 20-ft. above ground, 1181-ft. above sea level, lat. 35° 12' 46", long. 114° 33' 18".

Ownership: Mohave County Board of Supervisors.

Bullhead City—K09KG, Ch. 9, Mohave County Board of Supervisors. (KPNX Ch. 12 Phoenix)

Technical Facilities: 0.116-kw ERP, lat. 35° 12' 46", long. 114° 33' 18".

Ownership: Mohave County Board of Supervisors.

Bullhead City—K11LX, Ch. 11, Mohave County Board of Supervisors. (KPHO-TV Ch. 5 Phoenix)

Technical Facilities: 0.115-kw ERP, lat. 35° 12' 46", long. 114° 33' 18".

Ownership: Mohave County Board of Supervisors.

Bullhead City—K12OF, Ch. 12, Mohave County Board of Supervisors. (KVVU-TV Ch. 5 Henderson)

Technical Facilities: 0.115-kw ERP, lat. 35° 12' 46", long. 114° 33' 18".

Ownership: Mohave County Board of Supervisors.

Bullhead City—K16EV, Ch. 16, Mohave County Board of Supervisors. (KTVK Ch. 3 Phoenix)

Technical Facilities: 1.1-kw ERP, 26-ft. above ground, 4035-ft. above sea level, lat. 35° 002' 009", long. 114° 22' 14".

Ownership: Mohave County Board of Supervisors.

Bullhead City—K18CB, Ch. 18, Howard F. Roycroft. Phone: 202-637-6525.

Technical Facilities: 100-w TPO, 2.54-kw ERP, 43-ft. above ground, 485-ft. above sea level, lat. 35° 14' 50", long. 114° 44' 35".

Transmitter: 11.8-mi. NW of Bullhead City.

Ownership: Howard F. Roycroft.

Bullhead City—K24DK, Ch. 24, Azteca Phoenix LLC.

Technical Facilities: 100-w TPO, 0.7-kw ERP, 39-ft. above ground, 4019-ft. above sea level, lat. 35° 02' 09", long. 114° 22' 14".

Transmitter: Oakman Electronic site, SE of Bullhead City.

Ownership: Azteca Broadcasting Corp.

Personnel: Richard Howe, General Mananger & Sales Manager; Wally Macomber, Chief Engineer.

■ **Bullhead City**—K25HD, Ch. 25, Richard D. Tatham. Phones: 928-453-8825; 928-855-9110. Fax: 928-453-2588.

Technical Facilities: 1.2-kw ERP, 27-ft. above ground, 4827-ft. above sea level, lat. 35° 14' 46", long. 114° 44' 32".

Holds CP for change to 0.006-kw ERP, 26-ft. above ground, 4826-ft. above sea level, BDFCDTA-20060331AHT.

Began Operation: April 5, 1996.

Ownership: Richard D. Tatham.

Personnel: Richard D. Tatham, General Manager; Faron Eckelbarger, Chief Engineer.

Bullhead City—K51IO, Ch. 51, Trinity Broadcasting Network Inc. (KTBN-TV Ch. 40 Santa Ana) Phone: 714-832-2950. Fax: 714-730-0661.

Technical Facilities: 9.99-kw ERP, 40-ft. above ground, 4699-ft. above sea level, lat. 35° 14' 58", long. 114° 44' 34".

Transmitter: KFLG(FM) Tower, atop Christmas Tree Pass near Laughlin, NV.

Ownership: Trinity Broadcasting Network Inc.

■ **Camp Verde**—K18DD, Ch. 18, Central States Communications. Phone: 928-567-3433.

Technical Facilities: 3.76-kw ERP, 92-ft. above ground, 7733-ft. above sea level, lat. 34° 41' 14", long. 112° 07' 00".

Ownership: Central States Communications.

Camp Verde—K19FD, Ch. 19, Central States Communications. Phone: 928-567-3433.

Technical Facilities: 1.22-kw ERP, 34-ft. above ground, 6560-ft. above sea level, lat. 34° 27' 51", long. 111° 52' 17".

Holds CP for change to 0.917-kw ERP, 32-ft. above ground, 6433-ft. above sea level, BMPTTL-20050506ACS.

Ownership: Central States Communications.

Camp Verde—K21GE, Ch. 21, Camp Verde TV Club. Phone: 928-567-3433.

Technical Facilities: 0.789-kw ERP, 32-ft. above ground, 6433-ft. above sea level, lat. 34° 28' 13", long. 111° 52' 21".

Ownership: Camp Verde TV Club.

Camp Verde—K23FZ, Ch. 23, Camp Verde TV Club. Phone: 928-567-3433.

Technical Facilities: 0.917-kw ERP, 32-ft. above ground, 6433-ft. above sea level, lat. 34° 28' 13", long. 111° 52' 21".

Ownership: Camp Verde TV Club.

Camp Verde—K47IK, Ch. 47, Central States Communications. (KAET Ch. 8 Phoenix) Phone: 928-567-3433.

Technical Facilities: 0.077-kw ERP, 11-ft. above ground, 6411-ft. above sea level, lat. 34° 28' 13", long. 111° 52' 21".

Ownership: Camp Verde TV Club.

Camp Verde—K55IY, Ch. 55, Camp Verde TV Club. (KAET Ch. 8 Phoenix) Phone: 928-567-3433.

Technical Facilities: 0.01-kw ERP, lat. 34° 28' 13", long. 111° 52' 21".

Holds CP for change to 0.08-kw ERP, 10-ft. above ground, 6411-ft. above sea level, BPTT-20030225AAZ.

Ownership: Camp Verde TV Club.

Camp Verde, etc.—K49HP, Ch. 49, Camp Verde TV Club. (KPHO-TV Ch. 5 Phoenix) Phone: 928-567-3433.

Technical Facilities: 0.079-kw ERP, 10-ft. above ground, 6411-ft. above sea level, lat. 34° 28' 13", long. 111° 52' 21".

Ownership: Camp Verde TV Club.

Carrizo—K02PE, Ch. 2, TV Board of Carrizo, c/o George Hess.

Technical Facilities: 0.007-kw ERP, lat. 33° 59' 45", long. 110° 16' 38".

Transmitter: E of Hwy. 50, NE of Carrizo.

Ownership: TV Board of Carrizo.

Carrizo—K09WV, Ch. 9, TV Board of Carrizo, c/o George Hess. (KAET Ch. 8 Phoenix)

Technical Facilities: 0.007-kw ERP, lat. 33° 59' 45", long. 110° 16' 38".

Transmitter: 0.2-mi. NE of Hwy. 50, NE of Carrizo.

Ownership: TV Board of Carrizo.

Carrizo—K11UC, Ch. 11, TV Board of Carrizo, c/o George Hess.

Technical Facilities: 0.0074-kw ERP, lat. 33° 59' 45", long. 110° 16' 38".

Transmitter: 0.1-mi. E of Hwy. 50, NE of Carrizo.

Ownership: TV Board of Carrizo.

Carrizo—K13XA, Ch. 13, TV Board of Carrizo, c/o George Hess. (KPNX Ch. 12 Phoenix)

Technical Facilities: 0.0074-kw ERP, lat. 33° 59' 45", long. 110° 16' 38".

Transmitter: 0.2-mi. E of Hwy. 50, NE of Carrizo.

Ownership: TV Board of Carrizo.

Casa Grande—K43CO, Ch. 43, KAZT LLC.

Technical Facilities: 53.3-kw ERP, 39-ft. above ground, 2795-ft. above sea level, lat. 33° 00' 05", long. 111° 40' 29".

Ownership: KAZT LLC.

Casa Grande—KCAB-LP, Ch. 28, Central Arizona Broadcasting LLC. Phone: 520-560-2555. Fax: 520-876-4985.

Technical Facilities: 9.99-kw ERP, 105-ft. above ground, 1509-ft. above sea level, lat. 32° 52' 19", long. 111° 44' 40".

Ownership: Central Arizona Broadcasting LLC.

Casas Adobes—K02BW, Ch. 2, Journal Broadcast Corp. (KGUN Ch. 9 Tucson) Phone: 702-876-1313.

Technical Facilities: 0.82-kw ERP, lat. 32° 12' 53", long. 111° 000' 20".

Ownership: Journal Communications Inc.

Casas Adobes—K64BV, Ch. 64, KVOA Communications Inc. Phone: 520-792-2270.

Technical Facilities: 10.92-kw ERP, lat. 32° 12' 53", long. 111° 00' 20".

Holds CP for change to channel number 20, 9.9-kw ERP, 635-ft. above ground, 2891-ft. above sea level, lat. 32° 17' 23", long. 111° 01' 06". BPTTL-20050404AEE.

Ownership: KVOA Communications Inc.

Cedar Creek—K02PA, Ch. 2, TV Board of Cedar Creek, c/o George Hess. (KTVK Ch. 3 Phoenix)

Technical Facilities: 0.064-kw ERP, lat. 33° 52' 33", long. 110° 11' 12".

Transmitter: 1.5-mi. SW of Cedar Creek between Hwy. 73 & Cedar Creek.

Ownership: Cedar Creek TV Board.

Cedar Creek—K07WI, Ch. 7, TV Board of Cedar Creek, c/o George Hess.

Technical Facilities: 0.074-kw ERP, lat. 33° 52' 33", long. 110° 11' 12".

Transmitter: 1.5-mi. SW of Cedar Creek between Hwy. 73 & Cedar Creek.

Ownership: Cedar Creek TV Board.

Cedar Creek—K09WU, Ch. 9, TV Board of Cedar Creek, c/o George Hess. Phone: 602-338-4129.

Technical Facilities: 1-w TPO, 0.0074-kw ERP, 19-ft. above ground, 4995-ft. above sea level, lat. 33° 52' 33", long. 110° 11' 12".

Transmitter: 1.5-mi. SW of Cedar Creek, between Hwy. 73 & Cedar Creek.

Ownership: Cedar Creek TV Board.

Cedar Creek—K11UA, Ch. 11, TV Board of Cedar Creek, c/o George Hess.

Technical Facilities: 0.074-kw ERP, lat. 33° 52' 33", long. 110° 11' 12".

Transmitter: 1.5-mi. SW of Cedar Creek between Hwy. 73 & Cedar Creek.

Ownership: Cedar Creek TV Board.

Cedar Creek—K13XB, Ch. 13, TV Board of Cedar Creek, c/o George Hess. (KPNX Ch. 12 Phoenix)

Technical Facilities: 0.007-kw ERP, lat. 33° 52' 33", long. 110° 11' 12".

Transmitter: 1.5-mi. SW of Cedar Creek between Hwy. 73 & Cedar Creek.

Ownership: Cedar Creek TV Board.

Chambers & Sanders—K11OZ, Ch. 11, Puerco Valley TV Assn. Inc. (KOAT-TV Ch. 7 Albuquerque)

Technical Facilities: 0.034-kw ERP, lat. 35° 007' 24", long. 109° 11' 55".

Ownership: Puerco Valley TV Association Inc.

Chinle—K08HQ, Ch. 8, KOB-TV LLC. (KOB-TV Ch. 4 Albuquerque)

Technical Facilities: 0.01-kw ERP, lat. 36° 009' 20", long. 109° 35' 46".

Ownership: Hubbard Broadcasting Inc.

Chinle—K10IN, Ch. 10, Hearst-Argyle Properties Inc. (KOAT-TV Ch. 7 Albuquerque)

Technical Facilities: 0.1-kw ERP, lat. 36° 009' 20", long. 109° 35' 46".

Ownership: Hearst-Argyle Television Inc.

Chinle—K13VW, Ch. 13, LIN of Colorado LLC. (KREZ-TV Ch. 6 Durango; KRQE Ch. 13 Albuquerque)

Technical Facilities: 0.99-kw ERP, lat. 36° 009' 20", long. 109° 35' 46".

Ownership: LIN TV Corp.

Chinle—K51AV, Ch. 51, The Navajo Nation. Phone: 602-724-3311.

Studio: Telecommunications Dept., Tsaile, AZ 86556.

Technical Facilities: 0.58-kw ERP, lat. 36° 21' 15", long. 109° 49' 45".

Began Operation: January 1, 1987.

Ownership: Navajo Community College.

Personnel: Curtis Sweet, General Manager.

Note: K40AP Tsaile, AZ, provides programming for all other Navajo Nation stations.

Chloride—K30GG, Ch. 30, Mohave County Board of Supervisors.

Technical Facilities: 0.071-kw ERP, 13-ft. above ground, 4774-ft. above sea level, lat. 35° 23' 49", long. 114° 10' 16".

Ownership: Mohave County Board of Supervisors.

Chloride—K32OW, Ch. 32, Mohave County Board of Supervisors. (KAET Ch. 8 Phoenix)

Technical Facilities: 0.08-kw ERP, 16-ft. above ground, 4777-ft. above sea level, lat. 35° 23' 49", long. 114° 10' 16".

Ownership: Mohave County Board of Supervisors.

Chloride—K42CQ, Ch. 42, Mohave County Board of Supervisors. (KVBC Ch. 3 Las Vegas)

Technical Facilities: 0.032-kw ERP, lat. 35° 23' 49", long. 114° 10' 16".

Ownership: Mohave County Board of Supervisors.

Chloride—K49EU, Ch. 49, Mohave County Board of Supervisors. (KTVK Ch. 3 Phoenix)

Technical Facilities: 0.032-kw ERP, lat. 35° 23' 49", long. 114° 10' 16".

Ownership: Mohave County Board of Supervisors.

Cibecue—K02PF, Ch. 2, TV Board of Cibecue.

Technical Facilities: 0.001-kw ERP, lat. 34° 02' 54", long. 110° 29' 37".

Transmitter: 0.6-mi. W of Cibeque.

Ownership: TV Board of Cibecue.

Cibecue—K07WK, Ch. 7, TV Board of Cibeque, c/o George Hess.

Technical Facilities: 0.001-kw ERP, lat. 34° 02' 54", long. 110° 29' 37".

Transmitter: 0.6-mi. W of Cibeque.

Ownership: TV Board of Cibecue.

Cibecue—K09WW, Ch. 9, TV Board of Cibecue, c/o George Hess. Phone: 602-338-4129.

Technical Facilities: 1-w TPO, 0.0025-kw ERP, 18-ft. above ground, 5379-ft. above sea level, lat. 34° 02' 54", long. 110° 29' 37".

Transmitter: 0.6-mi. W of Cibecue.

Ownership: TV Board of Cibecue.

Cibecue—K11UB, Ch. 11, TV Board of Cibecue.

Technical Facilities: 0.003-kw ERP, lat. 34° 02' 54", long. 110° 29' 37".

Transmitter: 0.4-mi. W of Cibeque.

Ownership: TV Board of Cibecue.

Cibecue—K13XE, Ch. 13, TV Board of Cibecue.

Technical Facilities: 0.003-kw ERP, lat. 34° 02' 54", long. 110° 29' 37".

Transmitter: 0.38-mi. W of Cibeque.

Ownership: TV Board of Cibecue.

Colorado City—K27EJ, Ch. 27, Mohave County Board of Supervisors. (KTVK Ch. 3 Phoenix)

Technical Facilities: 0.8-kw ERP, lat. 36° 54' 11", long. 113° 001' 58".

Ownership: Mohave County Board of Supervisors.

Concho—KWKM-LP, Ch. 10, KM Communications Inc. Phone: 847-674-0864.

Technical Facilities: 0.795-kw ERP, 180-ft. above ground, 8563-ft. above sea level, lat. 34° 14' 58", long. 109° 35' 11".

Ownership: KM Communications Inc.

Concho—KWSJ-LP, Ch. 12, KM Communications Inc. Phone: 847-674-0864.

Technical Facilities: 0.795-kw ERP, 180-ft. above ground, 8563-ft. above sea level, lat. 34° 14' 58", long. 109° 35' 11".

Ownership: KM Communications Inc.

Cottonwood—K16BP, Ch. 16, Fox Television Stations Inc. (KUTP Ch. 45 Phoenix) Phone: 202-895-3088.

Technical Facilities: 5-kw ERP, 125-ft. above ground, 7775-ft. above sea level, lat. 34° 41' 14", long. 112° 07' 01".

Ownership: Fox Television Holdings Inc.

Cottonwood—K44CN, Ch. 44, Scripps Howard Broadcasting Co. Phone: 602-273-1500.

Studio: 515 N. Gateway Blvd., Phoenix, AZ 85008.

Technical Facilities: 1000-w TPO, 21.385-kw ERP, 49-ft. above ground, 7703-ft. above sea level, lat. 34° 41' 12", long. 112° 07' 00".

Transmitter: Mingus Mountain.

Ownership: E. W. Scripps Co.

Personnel: Brad Nilsen, General Manager; Don Thomas, Chief Engineer; Janice Todd, General Sales Manager.

Cottonwood—K51HV, Ch. 51, Trinity Broadcasting of Arizona Inc. (KPAZ-TV Ch. 21 Phoenix) Phones: 602-273-1477; 714-832-2950. Fax: 714-730-0661.

Technical Facilities: 2.9-kw ERP, 98-ft. above ground, 7907-ft. above sea level, lat. 34° 42' 004", long. 112° 007' 004".

Ownership: Trinity Broadcasting Network Inc.

Cottonwood & Prescott—K34EE, Ch. 34, KTVK Inc.

Technical Facilities: 155-w TPO, 0.85-kw ERP, 55-ft. above ground, 7775-ft. above sea level, lat. 34° 41' 15", long. 112° 07' 02".

Transmitter: Approx. 6.8-mi. SW of Cottonwood.

Began Operation: October 31, 1998.

Ownership: Belo Corp.

Personnel: W. Grant Hafley, President; David J. Kessell, General Manager.

Cottonwood, etc.—K38AI, Ch. 38, KTVK Inc. (KTVK Ch. 3 Phoenix) Phone: 602-207-3333.

Technical Facilities: 21.4-kw ERP, 59-ft. above ground, 7707-ft. above sea level, lat. 34° 41' 12", long. 112° 06' 59".

Ownership: Belo Corp.

Cottonwood, etc.—K40AD, Ch. 40, Meredith Corp. (KPHO-DT Ch. 17 Phoenix) Phone: 503-239-4949. Fax: 503-239-6184.

Technical Facilities: 21.4-kw ERP, 59-ft. above ground, 7707-ft. above sea level, lat. 34° 41' 12", long. 112° 06' 59".

Holds CP for change to 2.3-kw ERP, BDFCDTT-20060320ADO.

Ownership: Meredith Corp.

Cottonwood, etc.—K42AC, Ch. 42, Arizona State Board of Regents for Arizona State U. (KAET Ch. 8 Phoenix)

Technical Facilities: 7.27-kw ERP, lat. 34° 41' 12", long. 112° 006' 59".

Ownership: Arizona State Board of Regents for Arizona State U.

Dolan Springs—K35EI, Ch. 35, Mohave County Board of Supervisors. (KPNX Ch. 12 Phoenix)

Technical Facilities: 1.38-kw ERP, lat. 35° 35' 42", long. 114° 14' 46".

Ownership: Mohave County Board of Supervisors.

Dolan Springs—K41BZ, Ch. 41, Mohave County Board of Supervisors. (KPNX Ch. 12 Phoenix)

Technical Facilities: 0.35-kw ERP, lat. 35° 35' 42", long. 114° 14' 46".

Ownership: Mohave County Board of Supervisors.

Dolan Springs—K43GU, Ch. 43, Mohave County Board of Supervisors.

Technical Facilities: 1.92-kw ERP, 43-ft. above ground, 5030-ft. above sea level, lat. 35° 35' 42", long. 114° 14' 46".

Ownership: Mohave County Board of Supervisors.

Douglas—K28EY, Ch. 28, NBC Telemundo License Co. (KHRR Ch. 40 Tucson) Phone: 202-637-4535.

Technical Facilities: 1.62-kw ERP, lat. 31° 28' 50", long. 109° 57' 20".

Transmitter: 5-mi. NW of Bisbee.

Ownership: NBC Universal.

Duncan—K17CM, Ch. 17, Gospel Light Broadcasting Inc. Phone: 602-428-0965.

Technical Facilities: 100-w TPO, 2.3-kw ERP, 39-ft. above ground, 6575-ft. above sea level, lat. 32° 53' 14", long. 109° 18' 49".

Transmitter: Guthrie Peak, 17-mi. NW of Duncan.

Ownership: Gospel Light Broadcasting Inc.

Duncan—K20GG, Ch. 20, Arizona Board of Regents, U. of Arizona. (KUAT-DT Ch. 30 Tucson) Phone: 520-621-1567.

Technical Facilities: 1.33-kw ERP, lat. 32° 53' 14", long. 109° 18' 49".

Holds CP for change to 0.66-kw ERP, 40-ft. above ground, 6615-ft. above sea level, BDFCDTT-20060317AFO.

Ownership: Arizona U. Board of Regents.

Duncan—K33DA, Ch. 33, Southern Greenlee County TV Assn. Inc.

Technical Facilities: 50-w TPO, 2.28-kw ERP, 39-ft. above ground, 6575-ft. above sea level, lat. 32° 53' 14", long. 109° 18' 49".

Transmitter: Guthrie Peak, 17-mi. NW of Duncan.

Ownership: Southern Greenlee County TV Assn. Inc.

Duncan—K35CP, Ch. 35, Southern Greenlee County TV Assn. Inc.

Technical Facilities: 50-w TPO, 2.28-kw ERP, 39-ft. above ground, 6575-ft. above sea level, lat. 32° 53' 14", long. 109° 18' 49".

Transmitter: Guthrie Peak, 17-mi. NW of Duncan.

Ownership: Southern Greenlee County TV Assn. Inc.

Duncan—K39CM, Ch. 39, Southern Greenlee County TV Assn. Inc.

Technical Facilities: 50-w TPO, 2.28-kw ERP, 39-ft. above ground, 6575-ft. above sea level, lat. 32° 53' 14", long. 109° 18' 49".

Transmitter: Guthrie Peak, 17-mi. NW of Duncan.

Ownership: Southern Greenlee County TV Assn. Inc.

Duncan—K41CV, Ch. 41, Southern Greenlee County TV Assn. Inc.

Technical Facilities: 100-w TPO, 2.28-kw ERP, 39-ft. above ground, 6575-ft. above sea level, lat. 32° 53' 14", long. 109° 18' 49".

Transmitter: Guthrie Peak, 17-mi. NW of Duncan.

Ownership: Southern Greenlee County TV Assn. Inc.

Duncan—K43CN, Ch. 43, Southern Greenlee County TV Assn. Inc.

Technical Facilities: 2.33-kw ERP, 16-ft. above ground, 6588-ft. above sea level, lat. 32° 53' 14", long. 109° 18' 49".

Ownership: Southern Greenlee County TV Assn. Inc.

Duncan—K47DA, Ch. 47, Southern Greenlee County TV Assn. Inc.

Technical Facilities: 930-w TPO, 2.32-kw ERP, lat. 32° 53' 14", long. 109° 18' 49".

Ownership: Southern Greenlee County TV Assn. Inc.

Duncan—K49CH, Ch. 49, Southern Greenlee County TV Assn. Inc. (KNXV-TV Ch. 15 Phoenix)

Technical Facilities: 2.23-kw ERP, lat. 32° 53' 14", long. 109° 18' 49".

Ownership: Southern Greenlee County TV Assn. Inc.

Duncan—K51DG, Ch. 51, Southern Greenlee County TV Assn. Inc.

Technical Facilities: 2.32-kw ERP, 16-ft. above ground, 6588-ft. above sea level, lat. 32° 53' 14", long. 109° 18' 49".

Ownership: Southern Greenlee County TV Assn. Inc.

Duncan—K53DL, Ch. 53, Southern Greenlee County TV Assn. Inc.

Technical Facilities: 500-w TPO, 2.32-kw ERP, lat. 32° 53' 14", long. 109° 18' 49".

Ownership: Southern Greenlee County TV Assn. Inc.

Duncan, etc.—K55DM, Ch. 55, Southern Greenlee County TV Assn. Inc. Phone: 502-359-2503.

Technical Facilities: 2.32-kw ERP, 20-ft. above ground, 6591-ft. above sea level, lat. 32° 53' 14", long. 109° 18' 49".

Ownership: Southern Greenlee County TV Assn. Inc.

Duncan, etc.—K57CU, Ch. 57, Southern Greenlee County TV Assn. Inc.

Technical Facilities: 50-w TPO, 2.39-kw ERP, lat. 32° 53' 14", long. 109° 18' 49".

Ownership: Southern Greenlee County TV Assn. Inc.

Duncan, etc.—K65CM, Ch. 65, Southern Greenlee County TV Assn. Inc.

Technical Facilities: 2.67-kw ERP, lat. 32° 53' 14", long. 109° 18' 49".

Ownership: Southern Greenlee County TV Assn. Inc.

Duncan, etc.—K67CP, Ch. 67, Southern Greenlee County TV Assn. Inc.

Technical Facilities: 2.74-kw ERP, lat. 32° 53' 14", long. 109° 18' 49".

Ownership: Southern Greenlee County TV Assn. Inc.

Duncan, etc.—K69DG, Ch. 69, Southern Greenlee County TV Assn. Inc.

Technical Facilities: 2.81-kw ERP, lat. 32° 53' 14", long. 109° 18' 49".

Ownership: Southern Greenlee County TV Assn. Inc.

East Flagstaff—K39FC, Ch. 39, KSAZ License Inc. (KSAZ-TV Ch. 10 Phoenix) Phone: 202-895-3088.

Technical Facilities: 0.7-kw ERP, 36-ft. above ground, 9272-ft. above sea level, lat. 35° 14' 26", long. 111° 35' 48".

Ownership: Fox Television Holdings Inc.

Flagstaff—K14KK, Ch. 14, Arizona State Board of Regents for Arizona State U. (KAET Ch. 8 Phoenix) Phone: 480-965-3506.

Technical Facilities: 0.6-kw ERP, 36-ft. above ground, 9294-ft. above sea level, lat. 35° 14' 26", long. 111° 35' 48".

Ownership: Arizona State Board of Regents for Arizona State U.

Flagstaff—K20HS, Ch. 20, Marcia T. Turner. Phone: 954-732-9539.

Technical Facilities: 3.5-kw ERP, 148-ft. above ground, 8612-ft. above sea level, lat. 35° 58' 07", long. 111° 30' 25".

Ownership: Marcia T. Turner.

Flagstaff—K23HB, Ch. 23, Prism Broadcasting Network Inc. Phone: 770-953-3232.

Technical Facilities: 0.005-kw ERP, 27-ft. above ground, 9147-ft. above sea level, lat. 35° 14' 28", long. 111° 36' 35".

Ownership: Prism Broadcasting Network Inc.

Flagstaff—K28CW, Ch. 28, Fox Television Stations Inc. (KUTP Ch. 45 Phoenix)

Technical Facilities: 1-kw ERP, lat. 35° 14' 26", long. 111° 35' 48".

Ownership: Fox Television Holdings Inc.

Flagstaff—K30DT, Ch. 30, KAZT LLC. Phone: 602-957-1650.

Technical Facilities: 1-kw ERP, 26-ft. above ground, 9281-ft. above sea level, lat. 35° 14' 26", long. 111° 35' 48".

Ownership: KAZT LLC.

Flagstaff—K35FH, Ch. 35, Jerry Marth. (KTBN-TV Ch. 40 Santa Ana) Phone: 405-943-9957.

Technical Facilities: 1.3-kw ERP, lat. 35° 14' 28", long. 111° 36' 35".

Holds CP for change to 15-kw ERP, 82-ft. above ground, 9281-ft. above sea level, BDFCDTT-20060329AFB.

Transmitter: Existing tower atop Mount Eldon, near Flagstaff.

Ownership: Jerry Marth.

Flagstaff—K48GI, Ch. 48, KSAZ License Inc. (KSAZ-TV Ch. 10 Phoenix) Phone: 202-895-3088.

Technical Facilities: 1.44-kw ERP, 167-ft. above ground, 9285-ft. above sea level, lat. 35° 14' 34", long. 111° 36' 40".

Ownership: Fox Television Holdings Inc.

Flagstaff—K50HU, Ch. 50, Meredith Corp. (KPHO-DT Ch. 17 Phoenix) Phone: 503-239-4949. Fax: 503-239-6184.

Technical Facilities: 1.04-kw ERP, 26-ft. above ground, 9324-ft. above sea level, lat. 35° 14' 26", long. 111° 35' 48".

Holds CP for change to 0.3-kw ERP, BDFCDTT-20060320ADP.

Ownership: Meredith Corp.

Flagstaff—K52CM, Ch. 52, Scripps Howard Broadcasting Co. (KNXV-TV Ch. 15 Phoenix)

Technical Facilities: 0.712-kw ERP, lat. 35° 14' 26", long. 111° 35' 48".

Ownership: E. W. Scripps Co.

Flagstaff—K54GI, Ch. 54, KTVK Inc. (KTVK Ch. 3 Phoenix) Phone: 602-207-3355.

Technical Facilities: 1-kw ERP, 33-ft. above ground, 9370-ft. above sea level, lat. 35° 14' 26", long. 111° 35' 48".

Ownership: Belo Corp.

Fort Apache—K48FC, Ch. 48, White Mountain Apache Tribe, c/o George Hess.

Technical Facilities: 0.208-kw ERP, 20-ft. above ground, 6525-ft. above sea level, lat. 33° 56' 17", long. 110° 21' 50".

Ownership: White Mountain Apache Tribe.

Fort Apache—K50DZ, Ch. 50, White Mountain Apache Tribe, c/o George Hess.

Technical Facilities: 0.208-kw ERP, 20-ft. above ground, 6525-ft. above sea level, lat. 33° 56' 17", long. 110° 21' 50".

Ownership: White Mountain Apache Tribe.

Fort Apache—K52EU, Ch. 52, White Mountain Apache Tribe, c/o George Hess.

Technical Facilities: 0.208-kw ERP, 20-ft. above ground, 6525-ft. above sea level, lat. 33° 56' 17", long. 110° 21' 50".

Ownership: White Mountain Apache Tribe.

Fort Apache—K54EQ, Ch. 54, White Mountain Apache Tribe, c/o George Hess.

Technical Facilities: 0.208-kw ERP, 20-ft. above ground, 6526-ft. above sea level, lat. 33° 56' 17", long. 110° 21' 50".

Ownership: White Mountain Apache Tribe.

Fort Apache—K56FT, Ch. 56, White Mountain Apache Tribe, c/o George Hess.

Technical Facilities: 0.208-kw ERP, 20-ft. above ground, 6526-ft. above sea level, lat. 33° 56' 17", long. 110° 21' 50".

Ownership: White Mountain Apache Tribe.

Fortuna—KBFY-LP, Ch. 41, Powell Meredith Communications Co. Phone: 325-829-6850.

Technical Facilities: 1000-w TPO, 1.8-kw ERP, 72-ft. above ground, 1686-ft. above sea level, lat. 32° 40' 19", long. 114° 20' 09".

Transmitter: Telegraph Peak, Telegraph Pass.

Ownership: Powell Meredith Communications Co.

Fredonia, etc.—K15DX, Ch. 15, Western Kane County Special Service District No. 1. (KTVX Ch. 4 Salt Lake City)

Technical Facilities: 0.252-kw ERP, 39-ft. above ground, 5111-ft. above sea level, lat. 36° 59' 14", long. 112° 30' 08".

Ownership: Western Kane County Special Service District No. 1.

Ganado—K09XH, Ch. 9, KOB-TV LLC.

Technical Facilities: 0.28-kw ERP, lat. 35° 40' 40", long. 109° 33' 28".

Ownership: Hubbard Broadcasting Inc.

Globe—K16FB, Ch. 16, Telefutura Television Group Inc. Phone: 310-556-7600.

Technical Facilities: 9.95-kw ERP, 92-ft. above ground, 7644-ft. above sea level, lat. 33° 17' 21", long. 110° 49' 45".

Ownership: Univision Communications Inc.

Globe—KDOS-LP, Ch. 50, Telefutura Television Group Inc. Phone: 310-556-7600.

Technical Facilities: 9.95-kw ERP, 92-ft. above ground, 7644-ft. above sea level, lat. 33° 17' 21", long. 110° 49' 45".

Ownership: Univision Communications Inc.

Globe & Miami—K41ER, Ch. 41, Trinity Broadcasting Network Inc. (KPAZ-TV Ch. 21 Phoenix) Phone: 714-832-2950. Fax: 714-730-0661.

Technical Facilities: 0.126-kw ERP, lat. 33° 20' 20", long. 110° 52' 16".

Ownership: Trinity Broadcasting Network Inc.

Globe & Miami—K43IB, Ch. 43, Arizona State Board of Regents for Arizona State U. (KAET Ch. 8 Phoenix) Phone: 408-965-8888.

Technical Facilities: 0.16-kw ERP, 49-ft. above ground, 6581-ft. above sea level, lat. 33° 20' 20", long. 110° 52' 16".

Ownership: Arizona State Board of Regents for Arizona State U.

Globe & Miami—K57BO, Ch. 57, KTVK Inc. (KTVK Ch. 3 Phoenix) Phone: 602-207-3355.

Technical Facilities: 1.15-kw ERP, lat. 33° 20' 20", long. 110° 52' 16".

Ownership: Belo Corp.

Globe & Miami—K59CI, Ch. 59, Meredith Corp. (KPHO-TV Ch. 5 Phoenix) Phones: 503-239-4949; 515-284-3000. Fax: 503-239-6184.

Technical Facilities: 1.16-kw ERP, lat. 33° 20' 20", long. 110° 52' 16".

Holds CP for change to channel number 27, 1-kw ERP, 33-ft. above ground, 6565-ft. above sea level, BDISDTT-20060320ADL.

Ownership: Meredith Corp.

Globe & Miami—K61FB, Ch. 61, Multimedia Holdings Corp. (KPNX Ch. 12 Phoenix) Phone: 703-854-6899.

Technical Facilities: 1.11-kw ERP, 33-ft. above ground, 6565-ft. above sea level, lat. 33° 20' 20", long. 110° 52' 16".

Holds CP for change to channel number 48, 2.07-kw ERP, 56-ft. above ground, 6627-ft. above sea level, lat. 33° 20' 31", long. 110° 52' 13". BDISTT-20060330AHO.

Ownership: Gannett Co. Inc.

Golden Valley—K11TA, Ch. 11, Mohave County Board of Supervisors. (KTVK Ch. 3 Phoenix)

Technical Facilities: 0.071-kw ERP, 20-ft. above ground, 2854-ft. above sea level, lat. 35° 13' 40", long. 114° 12' 54".

Ownership: Mohave County Board of Supervisors.

Golden Valley—K21EG, Ch. 21, Mohave County Board of Supervisors. (KPNX Ch. 12 Phoenix)

Technical Facilities: 0.64-kw ERP, 39-ft. above ground, 2881-ft. above sea level, lat. 35° 13' 40", long. 114° 12' 54".

Ownership: Mohave County Board of Supervisors.

Golden Valley—K46CG, Ch. 46, Mohave County Board of Supervisors. (KSAZ-TV Ch. 10 Phoenix)

Technical Facilities: 0.626-kw ERP, 39-ft. above ground, 2881-ft. above sea level, lat. 35° 13' 40", long. 114° 12' 54".

Ownership: Mohave County Board of Supervisors.

Green Valley—KPCE-LP, Ch. 29, Word of God Fellowship Inc. Phone: 817-571-1229.

Technical Facilities: 23.1-kw ERP, lat. 32° 42' 18", long. 110° 55' 25".

Holds CP for change to 15-kw ERP, 164-ft. above ground, 4495-ft. above sea level, lat. 32° 14' 56", long. 111° 06' 58". BPTTL-20040121ACC.

Transmitter: NW of Mount Hopkins.

Ownership: Word of God Fellowship Inc.

Greer—K06AP, Ch. 6, Greer Community TV Assn. (KGUN Ch. 9 Tucson)

Technical Facilities: 0.009-kw ERP, lat. 34° 001' 000", long. 109° 27' 32".

Ownership: Greer Community TV Assn.

Greer—K07GC, Ch. 7, Greer Community TV Assn. (KVOA Ch. 4 Tucson)

Technical Facilities: 0.007-kw ERP, lat. 34° 001' 000", long. 109° 27' 32".

Ownership: Greer Community TV Assn.

Hillitop—KKAX-LP, Ch. 36, Tri-State Broadcasting LLC. Phone: 928-753-9100. Fax: 928-753-1978.

Technical Facilities: 7.5-kw ERP, 39-ft. above ground, 8359-ft. above sea level, lat. 35° 004' 53", long. 113° 54' 14".

Transmitter: Radar Hill.

Began Operation: January 1, 1988.

Ownership: Tri-State Broadcasting LLC.

Personnel: Maurice W. Cobum, President.

Holbrook—KNLO-LP, Ch. 6, KM Communications Inc. Phone: 847-674-0864.

Technical Facilities: 0.475-kw ERP, 125-ft. above ground, 5492-ft. above sea level, lat. 34° 50' 18", long. 110° 11' 10".

Ownership: KM Communications Inc.

Kingman—K14HG, Ch. 14, Fox Television Stations Inc. (KUTP Ch. 45 Phoenix)

Technical Facilities: 0.8-kw ERP, lat. 35° 004' 52", long. 113° 54' 13".

Ownership: Fox Television Holdings Inc.

Kingman—K16GB, Ch. 16, Smoke and Mirrors LLC. Phone: 928-855-1051.

Technical Facilities: 0.1-kw ERP, 50-ft. above ground, 3491-ft. above sea level, lat. 35° 13' 09.2", long. 114° 00' 57.9".

Ownership: Smoke and Mirrors LLC.

Kingman—K20ID, Ch. 20, KAZT LLC. Phone: 602-224-0027.

Technical Facilities: 0.788-kw ERP, 69-ft. above ground, 8419-ft. above sea level, lat. 35° 04' 52", long. 113° 54' 13".

Ownership: KAZT LLC.

Kingman—K23FV, Ch. 23, Mohave County Board of Supervisors.

Technical Facilities: 0.227-kw ERP, 20-ft. above ground, 8409-ft. above sea level, lat. 40° 48' 21", long. 121° 57' 24".

Ownership: Mohave County Board of Supervisors.

Kingman—K25HU, Ch. 25, Gerald Benavides. Phone: 361-241-7944.

Technical Facilities: 10-kw ERP, 172-ft. above ground, 3732-ft. above sea level, lat. 35° 11' 26", long. 114° 01' 04".

Ownership: Gerald G. Benavides.

Kingman—K31BI, Ch. 31, Mohave County Board of Supervisors. (KLAS-TV Ch. 8 Las Vegas)

Technical Facilities: 2.15-kw ERP, lat. 35° 006' 37", long. 113° 52' 55".

Ownership: Mohave County Board of Supervisors.

Kingman—K34EF, Ch. 34, Mohave County Board of Supervisors.

Technical Facilities: 0.5-kw ERP, 33-ft. above ground, 8422-ft. above sea level, lat. 35° 004' 53", long. 113° 54' 14".

Ownership: Mohave County Board of Supervisors.

Kingman—K41FT, Ch. 41, Mohave County Board of Supervisors. (KPHO-TV Ch. 5 Phoenix)

Technical Facilities: 0.826-kw ERP, lat. 35° 004' 53", long. 113° 54' 14".

Ownership: Mohave County Board of Supervisors.

Kingman—K44DK, Ch. 44, Mohave County Board of Supervisors. (KNXV-TV Ch. 15 Phoenix)

Technical Facilities: 0.65-kw ERP, 33-ft. above ground, 8422-ft. above sea level, lat. 35° 04' 53", long. 113° 54' 14".

Transmitter: Haulapai Mountains, Hayden Peak.

Ownership: Mohave County Board of Supervisors.

Kingman—K48AY, Ch. 48, Mohave County Board of Supervisors. (KTVK Ch. 3 Phoenix)

Technical Facilities: 1.14-kw ERP, lat. 35° 005' 30", long. 113° 54' 004".

Ownership: Mohave County Board of Supervisors.

Kingman—K49GE, Ch. 49, Mohave County Board of Supervisors. (KAET Ch. 8 Phoenix)

Technical Facilities: 0.826-kw ERP, lat. 35° 004' 53", long. 113° 54' 14".

Ownership: Mohave County Board of Supervisors.

Kingman—K50CY, Ch. 50, Mohave County Board of Supervisors. (KPNX Ch. 12 Phoenix)

Technical Facilities: 0.64-kw ERP, lat. 35° 005' 30", long. 113° 54' 004".

Ownership: Mohave County Board of Supervisors.

Kingman—K57FY, Ch. 57, Scripps Howard Broadcasting Co. (KNXV-TV Ch. 15 Phoenix)

Technical Facilities: 0.639-kw ERP, 30-ft. above ground, 8379-ft. above sea level, lat. 35° 04' 57", long. 113° 54' 13".

Ownership: E. W. Scripps Co.

Klagetoh—K43GQ, Ch. 43, KOB-TV LLC. (KOB-TV Ch. 4 Albuquerque) Phone: 651-642-4212.

Technical Facilities: 0.22-kw ERP, 103-ft. above ground, 8984-ft. above sea level, lat. 35° 40' 15", long. 109° 12' 003".

Ownership: Hubbard Broadcasting Inc.

Lake Havasu City—K15CR, Ch. 15, Fox Television Stations Inc. (KUTP Ch. 45 Phoenix)

Technical Facilities: 1.09-kw ERP, lat. 34° 36' 009", long. 114° 22' 13".

Ownership: Fox Television Holdings Inc.

Lake Havasu City—K17DA, Ch. 17, KAZT LLC.

Technical Facilities: 2.614-kw ERP, lat. 34° 36' 009", long. 114° 22' 13".

Transmitter: Mountain Top Communication site, 1.1-mi. N of Rte. 95 & Castle Rock Bay Rd.

Ownership: KAZT LLC.

Lake Havasu City—K21EA, Ch. 21, Mohave County Board of Supervisors. (KMOH-TV Ch. 6 Kingman)

Technical Facilities: 2.44-kw ERP, 52-ft. above ground, 1339-ft. above sea level, lat. 34° 36' 09", long. 114° 22' 13".

Ownership: Mohave County Board of Supervisors.

Lake Havasu City—K23BJ, Ch. 23, Tri-State Broadcasting LLC. Phone: 928-753-9100. Fax: 928-753-1978.

Technical Facilities: 1000-w TPO, 7.4-kw ERP, 78-ft. above ground, 1286-ft. above sea level, lat. 34° 36' 11", long. 114° 22' 14".

Transmitter: Goat Hill, 9.7-mi. N of Lake Havasu City.

Ownership: Tri-State Broadcasting LLC.

Personnel: Maurice W. Coburn, President.

■ **Lake Havasu City**—K25AL, Ch. 25, Lake Havasu Christian TV. Phone: 928-453-8825. Fax: 928-453-2588.

Technical Facilities: 1.28-kw ERP, 80-ft. above ground, 500-ft. above sea level, lat. 34° 29' 28", long. 114° 19' 44".

Transmitter: 510 N. Acoma Blvd., Lake Havasu City.

Began Operation: June 4, 1985.

Ownership: Lake Havasu Christian TV.

Personnel: Richard Tatham, General Manager; Faron Eckelbarger, Chief Engineer.

■ **Lake Havasu City**—K27EC, Ch. 27, Lake Havasu Christian TV. Phone: 520-453-8825. Fax: 520-453-2588.

Technical Facilities: 100-w TPO, 1.3-kw ERP, 1286-ft. above sea level, lat. 34° 36' 11", long. 114° 22' 14".

Transmitter: BLM Electronics site near State Hwy. 95, N of Lake Havasu City.

Began Operation: June 1, 1995.

Ownership: Lake Havasu Christian TV.

Lake Havasu City—K29FD, Ch. 29, Mohave County Board of Supervisors.

Technical Facilities: 2.21-kw ERP, 53-ft. above ground, 1338-ft. above sea level, lat. 34° 36' 009", long. 114° 22' 33".

Ownership: Mohave County Board of Supervisors.

Lake Havasu City—K31GZ, Ch. 31, Mohave County Board of Supervisors. (KAET Ch. 8 Phoenix) Phone: 928-753-0729.

Technical Facilities: 2.21-kw ERP, 52-ft. above ground, 1339-ft. above sea level, lat. 34° 36' 09", long. 114° 22' 13".

Ownership: Mohave County Board of Supervisors.

■ **Lake Havasu City**—K36DU, Ch. 36, Richard D. Tatham. Phone: 928-855-9110. Fax: 928-453-2588.

Studio: 2141 Bryce Dr, Lake Havasu City, AZ 86404.

Technical Facilities: 100-w TPO, 1.53-kw ERP, 32-ft. above ground, 1293-ft. above sea level, lat. 34° 36' 11", long. 114° 22' 14".

Holds CP for change to 0.007-kw ERP, 33-ft. above ground, 1293-ft. above sea level, BDFCDTA-20060331AKF.

Transmitter: BLM electronic site, near State Hwy 95, N of Lake Havasu City.

Began Operation: April 5, 1996.

Ownership: Richard D. Tatham.

Personnel: Richard D. Tatham, General Manager; Faron Eckelbarger, Chief Engineer.

Lake Havasu City—K38IR, Ch. 38, Mohave County Board of Supervisors. Phone: 928-753-0729.

Technical Facilities: 2.34-kw ERP, 52-ft. above ground, 1339-ft. above sea level, lat. 34° 36' 09", long. 114° 22' 16".

Ownership: Mohave County Board of Supervisors.

Lake Havasu City—K39FV, Ch. 39, Mohave County Board of Supervisors.

Technical Facilities: 2.34-kw ERP, 52-ft. above ground, 1339-ft. above sea level, lat. 34° 36' 009", long. 114° 22' 16".

Ownership: Mohave County Board of Supervisors.

Lake Havasu City—K43GJ, Ch. 43, Mohave County Board of Supervisors. (KPHO-TV Ch. 5 Phoenix)

Technical Facilities: 1.16-kw ERP, lat. 34° 36' 009", long. 114° 22' 13".

Ownership: Mohave County Board of Supervisors.

Lake Havasu City—K46GI, Ch. 46, Mohave County Board of Supervisors. (KPNX Ch. 12 Phoenix)

Technical Facilities: 1.16-kw ERP, lat. 34° 36' 009", long. 114° 22' 13".

Ownership: Mohave County Board of Supervisors.

Lake Havasu City—KBBA-LP, Ch. 10, Smoke and Mirrors LLC. Phone: 928-855-1051.

Technical Facilities: 3-kw ERP, 52-ft. above ground, 1339-ft. above sea level, lat. 34° 36' 09", long. 114° 22' 16".

Ownership: Smoke and Mirrors LLC.

■ **Lake Havasu City**—KLHU-CA, Ch. 45, Jensen Investments FLP. Phone: 206-963-6364.

Technical Facilities: 1.4-kw ERP, 39-ft. above ground, 1281-ft. above sea level, lat. 34° 36' 09", long. 114° 22' 13".

Multichannel TV Sound: Stereo only.

Began Operation: December 1, 1984.

Ownership: Jensen Investments FLP.

Personnel: Wayne R. Holmes, General Manager.

Le Chee, etc.—K07PH, Ch. 7, U. of Utah. (KUED Ch. 7 Salt Lake City)

Technical Facilities: 0.106-kw ERP, 4616-ft. above sea level, lat. 36° 51' 06", long. 111° 26' 17".

Ownership: U. of Utah.

Littlefield—K31EA, Ch. 31, Mohave County Board of Supervisors. (KTVK Ch. 3 Phoenix)

Technical Facilities: 2.53-kw ERP, 39-ft. above ground, 7720-ft. above sea level, lat. 37° 09' 19", long. 113° 52' 57".

Ownership: Mohave County Board of Supervisors.

Madera Peak—K55BW, Ch. 55, KSAZ License Inc. (KSAZ-TV Ch. 10 Phoenix) Phone: 202-895-3088.

Technical Facilities: 1.16-kw ERP, lat. 33° 20' 20", long. 110° 52' 16".

Holds CP for change to channel number 22, 1.2-kw ERP, 70-ft. above ground, 6707-ft. above sea level, lat. 33° 20' 24.0", long. 110° 52' 11.5". BPTT-20050427ADR.

Ownership: Fox Television Holdings Inc.

Many Farms—K30GL, Ch. 30, LIN of Colorado LLC. Phone: 202-462-6001.

Technical Facilities: 5.1-kw ERP, 23-ft. above ground, 9806-ft. above sea level, lat. 36° 27' 30", long. 109° 05' 37".

Holds CP for change to 0.53-kw ERP, BDFCDTT-20060324AAL.

Ownership: LIN TV Corp.

Many Farms—K30GL, Ch. 30, LIN of Colorado LLC. Phone: 202-462-6001.

Technical Facilities: 5.1-kw ERP, 23-ft. above ground, 9806-ft. above sea level, lat. 36° 27' 30", long. 109° 05' 37".

Holds CP for change to 0.53-kw ERP, BDFCDTT-20060324AAL.

Ownership: LIN TV Corp.

Many Farms—K49ET, Ch. 49, KOB-TV LLC. (KOBF Ch. 12 Farmington)

Technical Facilities: 3.04-kw ERP, lat. 36° 27' 30", long. 109° 005' 37".

Ownership: Hubbard Broadcasting Inc.

Many Farms—K63AE, Ch. 63, KOAT Hearst-Argyle Television Inc.

Technical Facilities: 0.1-kw ERP, lat. 36° 27' 30", long. 109° 05' 37".

Ownership: Hearst-Argyle Television Inc.

Martinez Lake—K49BX, Ch. 49, Wellton-Mohawk Irrigation & Drainage District. (KAET Ch. 8 Phoenix) Phone: 520-785-3351.

Technical Facilities: 0.65-kw ERP, lat. 32° 57' 49", long. 114° 25' 37".

Ownership: Wellton-Mohawk Irrigation & Drainage District.

Meadview—K23DK, Ch. 23, Mohave County Board of Supervisors. (KPNX Ch. 12 Phoenix)

Technical Facilities: 1.11-kw ERP, 43-ft. above ground, 4281-ft. above sea level, lat. 35° 51' 48", long. 114° 05' 45".

Ownership: Mohave County Board of Supervisors.

Meadview—K25DH, Ch. 25, Mohave County Board of Supervisors. (KTVK Ch. 3 Phoenix)

Technical Facilities: 1.11-kw ERP, 43-ft. above ground, 4285-ft. above sea level, lat. 35° 51' 48", long. 114° 05' 45".

Transmitter: Meadview/Patterson Slope.

Ownership: Mohave County Board of Supervisors.

Meadview—K36FZ, Ch. 36, Mohave County Board of Supervisors.

Technical Facilities: 46-ft. above ground, 4285-ft. above sea level, lat. 35° 51' 48", long. 114° 005' 45".

Ownership: Mohave County Board of Supervisors.

Meadview—K38GR, Ch. 38, Mohave County Board of Supervisors.

Technical Facilities: 1.05-kw ERP, 46-ft. above ground, 4285-ft. above sea level, lat. 35° 51' 48", long. 114° 005' 45".

Ownership: Mohave County Board of Supervisors.

Meadview—K47HE, Ch. 47, Mohave County Board of Supervisors. (KTVK Ch. 3 Phoenix)

Technical Facilities: 0.998-kw ERP, lat. 35° 51' 48", long. 114° 005' 45".

Ownership: Mohave County Board of Supervisors.

Mesa—K57HX, Ch. 57, KAZT LLC.

Technical Facilities: 25.3-kw ERP, lat. 33° 29' 30", long. 111° 38' 22".

Transmitter: Usery Mountain, 6-mi. N of Main St.

Ownership: KAZT LLC.

Moccasin—K35EE, Ch. 35, Mohave County Board of Supervisors. (KTVK Ch. 3 Phoenix)

Technical Facilities: 2.52-kw ERP, 39-ft. above ground, 6522-ft. above sea level, lat. 36° 54' 22", long. 112° 48' 48".

Ownership: Mohave County Board of Supervisors.

Navajo Compressor Station—K66BH, Ch. 66, LIN of New Mexico LLC. (KRQE Ch. 13 Albuquerque)

Technical Facilities: 0.239-kw ERP, lat. 35° 40' 15", long. 109° 12' 003".

Ownership: LIN TV Corp.

Nutrioso—K07KC, Ch. 7, Nutrioso TV Association. (KVOA Ch. 4 Tucson) Phone: 928-339-4677.

Technical Facilities: 0.009-kw ERP, lat. 33° 55' 55", long. 109° 15' 000".

Ownership: Nutrioso TV Association.

Nutrioso—K13WO, Ch. 13, Nutrioso TV Association. Phone: 928-339-4677.

Technical Facilities: 0.009-kw ERP, 39-ft. above ground, 9003-ft. above sea level, lat. 33° 55' 55", long. 109° 15' 00".

Ownership: Nutrioso TV Association.

Oro Valley & Tucson—K16EO, Ch. 16, Journal Broadcast Corp. (KGUN Ch. 9 Tucson) Phone: 702-876-1313.

Technical Facilities: 9-kw ERP, 36-ft. above ground, 3156-ft. above sea level, lat. 32° 12' 51", long. 111° 000' 19".

Ownership: Journal Communications Inc.

Parker—K02MT, Ch. 2, Hale Communications Inc. Phone: 602-669-6464.

Studio: 912 Joshua, Parker, AZ 85344.

Technical Facilities: 5.5-w TPO, 0.06-kw ERP, 1000-ft. above ground, 1665-ft. above sea level, lat. 34° 07' 22", long. 114° 12' 40".

Transmitter: Black Peak, 4.3-mi. SE of Parker.

Multichannel TV Sound: Stereo only.

Began Operation: January 1, 1986.

Ownership: Hale Communications Inc.

Personnel: Gerald M. Hale, General Manager; Deborah Hale, General Sales Manager; Margaret Hale, Office Manager & Promotion Director.

Parks—K47GQ, Ch. 47, Arizona State Board of Regents for Arizona State U.

Technical Facilities: 1.22-kw ERP, 23-ft. above ground, 9265-ft. above sea level, lat. 35° 12' 01", long. 112° 12' 17".

Ownership: Arizona State Board of Regents for Arizona State U.

Payson—KPSN-LP, Ch. 22, Multimedia Holdings Corp. Phone: 520-474-4901. Fax: 520-474-4901.

Technical Facilities: 100-w TPO, 1.6-kw ERP, 40-ft. above ground, 6400-ft. above sea level, lat. 34° 17' 23", long. 111° 11' 26".

Transmitter: Diamond Point Lookout communication site.

Began Operation: April 1, 1994.

Ownership: Gannett Co. Inc.

Peach Springs—K26GF, Ch. 26, Mohave County Board of Supervisors.

Technical Facilities: 0.07-kw ERP, 33-ft. above ground, 4954-ft. above sea level, lat. 35° 32' 10", long. 113° 25' 52".

Ownership: Mohave County Board of Supervisors.

Peach Springs—K42CP, Ch. 42, Mohave County Board of Supervisors. (KPNX Ch. 12 Phoenix)

Technical Facilities: 0.032-kw ERP, lat. 35° 32' 10", long. 113° 25' 52".

Ownership: Mohave County Board of Supervisors.

Phoenix—K25DM, Ch. 25, KDMA Channel 25 Inc. Phone: 713-840-0103.

Studio: 23011 N. 16th Lane, Phoenix, AZ 85027-1331.

Technical Facilities: 1000-w TPO, 9.8-kw ERP, 85-ft. above ground, 2214-ft. above sea level, lat. 33° 35' 38", long. 112° 05' 10".

Transmitter: Shaw Butte, East Hill, Phoenix.

Began Operation: October 1, 1990.

Ownership: Latin America Broadcasting Inc.

Personnel: Kenneth Casey, President, Chief Engineer & Sales Manager; Charlene Weh, General Manager; Chris Casey, Program Director.

Phoenix—K36AE, Ch. 36, KSAZ License Inc. (KSAZ-TV Ch. 10 Phoenix)

Technical Facilities: 21.7-kw ERP, lat. 34° 41' 14", long. 112° 006' 59".

Ownership: Fox Television Holdings Inc.

Phoenix—K53GF, Ch. 53, Spanish Independent Broadcast Network LLC. Phone: 480-961-4353.

Technical Facilities: 2770-w TPO, 20-kw ERP, 86-ft. above ground, 2746-ft. above sea level, lat. 33° 20' 00", long. 112° 03' 45".

Holds CP for change to channel number 38, 9.9-kw ERP, BPTTL-20050722AFS.

Ownership: Spanish Independent Broadcast Network LLC.

Personnel: Chris Furphy, Chief Engineer.

Phoenix—K55EH, Ch. 55, KAZT LLC.

Technical Facilities: 6.66-kw ERP, lat. 33° 35' 47", long. 112° 005' 31".

Ownership: KAZT LLC.

■ **Phoenix**—KAZT-CA, Ch. 27, KAZT LLC. Phone: 602-224-0027.

Technical Facilities: 34-kw ERP, 202-ft. above ground, 2800-ft. above sea level, lat. 33° 20' 002", long. 112° 003' 41".

Ownership: KAZT LLC.

■ **Phoenix**—KCOS-LP, Ch. 28, Aracelis Ortiz Corp. Phone: 956-421-2635.

Technical Facilities: 63-kw ERP, 66-ft. above ground, 2608-ft. above sea level, lat. 33° 29' 39", long. 111° 38' 28".

Began Operation: January 8, 1998.

Ownership: Aracelis Ortiz Corp.

■ **Phoenix**—KDTP-CA, Ch. 48, Community Television Educators Inc. Phone: 817-571-1229.

Studio: 4625 S. 33rd Pl., Phoenix, AZ 85040.

Technical Facilities: 52.6-kw ERP, 171-ft. above ground, 2799-ft. above sea level, lat. 33° 20' 003", long. 112° 003' 38".

Transmitter: South Mountain, 3-mi. SE of intersection of Central Ave. & Dobbins Rd.

Began Operation: November 1, 1990.

Ownership: Community Television Educators Inc.

Personnel: James A. Johnson, President; Victor Carranza, General Manager; Charlie Mandala, Sales Manager; Efren Padilla, Local Sales Manager; Anna Ctarza, Traffic Manager.

Phoenix—KDTP-LP, Ch. 58, Community Television Educators Inc. Phone: 817-571-1229.

Technical Facilities: 316-w TPO, 23.6-kw ERP, 70-ft. above ground, 2721-ft. above sea level, lat. 33° 20' 00", long. 112° 03' 45".

Holds CP for change to channel number 11, 0.999-kw ERP, 59-ft. above ground, 2719-ft. above sea level, lat. 33° 20' 01", long. 112° 03' 45". BDISTVL-20060706ACO.

Transmitter: South Mountain Park, Site 8, 10660 S. Central Ave.

Multichannel TV Sound: Stereo and separate audio program.

Ownership: Community Television Educators Inc.

Personnel: Brooke Temple, Vice President; Donald S. Wilson, Chief Engineer.

Phoenix—KEJR-LP, Ch. 43, Phoenix 6 TV LLC. Phone: 305-863-5700.

Technical Facilities: 9-kw ERP, 66-ft. above ground, 2723-ft. above sea level, lat. 33° 20' 01", long. 112° 03' 44".

Ownership: Bela TV LLC.

■ **Phoenix**—KFPH-CA, Ch. 39, Telefutura Partnership of Phoenix. Phone: 310-556-7600.

Studio: 5757 N. Central Ave., Phoenix, AZ 85012.

Technical Facilities: 50-kw ERP, 79-ft. above ground, 2739-ft. above sea level, lat. 33° 20' 01", long. 112° 003' 48".

Transmitter: South Mountain, 7.5-mi. S of Phoenix.

Multichannel TV Sound: Stereo and separate audio program.

Began Operation: June 7, 1987.

Ownership: Univision Communications Inc.

Personnel: Julian D. Roy, President; Rick Hooton, General Manager.

■ **Phoenix**—KPDF-CA, Ch. 41, Una Vez Mas Phoenix License LLC. Phone: 214-754-7008.

Technical Facilities: 2000-w TPO, 24.9-kw ERP, 49-ft. above ground, 2700-ft. above sea level, lat. 33° 20' 00", long. 112° 03' 45".

Transmitter: South Mountain Park, Site 8, 10660 S. Central Ave.

Began Operation: October 20, 1999.

Ownership: Una Vez Mas GP LLC.

Phoenix—KPHE-LP, Ch. 44, Lotus TV of Phoenix LLC. Phone: 323-512-2225.

Technical Facilities: 10-kw ERP, 187-ft. above ground, 2844-ft. above sea level, lat. 33° 20' 01", long. 112° 03' 44".

Ownership: Lotus Communications Corp.

Phoenix—KTVP-LP, Ch. 22, Mako Communications LLC. Phones: 361-883-1763; 361-883-3160.

Technical Facilities: 280-w TPO, 42-kw ERP, 69-ft. above ground, 2720-ft. above sea level, lat. 33° 19' 58", long. 112° 03' 59".

Transmitter: N of Main St., Mesa.

Ownership: Mako Communications LLC.

■ **Phoenix**—KTVW-CA, Ch. 6, KTVW License Partnership GP. Phone: 310-556-7600.

Studio: 5501 E. Empire Ave., Flagstaff, AZ 86004.

Technical Facilities: 20-w TPO, 0.114-kw ERP, 30-ft. above ground, 9296-ft. above sea level, lat. 35° 14' 26", long. 111° 35' 48".

Transmitter: Mount Elden Electronics site, 3.1-mi. NE of Flagstaff.

Multichannel TV Sound: Separate audio program.

Began Operation: October 21, 1993.

Ownership: Univision Communications Inc.

Personnel: J. Christian Damon, General Manager; B. MacArthur, Program Director.

Phoenix—KVPA-LP, Ch. 42, KDMA Channel 25 Inc. (K25DM Ch. 25 Phoenix) Phones: 623-581-2511; 623-582-6550.

Technical Facilities: 11-kw ERP, 66-ft. above ground, 2694-ft. above sea level, lat. 33° 19' 57", long. 112° 03' 57".

Ownership: Latin America Broadcasting Inc.

Prescott—K04AI, Ch. 4, KSAZ License Inc. (KSAZ-TV Ch. 10 Phoenix)

Technical Facilities: 0.06-kw ERP, lat. 34° 29' 20", long. 112° 32' 15".

Ownership: Fox Television Holdings Inc.

Prescott—K06AE, Ch. 6, Multimedia Holdings Corp. (KPNX Ch. 12 Phoenix)

Technical Facilities: 0.03-kw ERP, lat. 34° 29' 20", long. 112° 32' 15".

Ownership: Gannett Co. Inc.

Prescott—K09KV, Ch. 9, Meredith Corp. (KPHO-TV Ch. 5 Phoenix) Phone: 503-239-4949. Fax: 503-239-6184.

Technical Facilities: 0.15-kw ERP, lat. 34° 29' 20", long. 112° 32' 15".

Holds CP for change to channel number 30, 2.5-kw ERP, 23-ft. above ground, 7014-ft. above sea level, BDISDTT-20060331AUF.

Ownership: Meredith Corp.

Prescott—K11LC, Ch. 11, KTVK Inc. (KTVK Ch. 3 Phoenix) Phone: 602-207-3333.

Technical Facilities: 0.16-kw ERP, lat. 34° 29' 20", long. 112° 32' 15".

Ownership: Belo Corp.

Prescott—K14HC, Ch. 14, Fox Television Stations Inc. Phone: 202-895-3088.

Technical Facilities: 1.55-kw ERP, lat. 34° 32' 27", long. 112° 25' 40".

Began Operation: July 26, 1990.

Ownership: Fox Television Holdings Inc.

Personnel: Robert Furlong, General Manager; Tom Foy, Chief Engineer; Michael Durand, Sales Manager.

Prescott—K47DJ, Ch. 47, Scripps Howard Broadcasting Co. (KNXV-TV Ch. 15 Phoenix)

Technical Facilities: 1.35-kw ERP, 46-ft. above ground, 7146-ft. above sea level, lat. 34° 29' 25", long. 112° 32' 00".

Ownership: E. W. Scripps Co.

Prescott—K53IJ, Ch. 53, KVFW-TV LLC. Phone: 361-774-4354.

Technical Facilities: 10-kw ERP, 33-ft. above ground, 7142-ft. above sea level, lat. 34° 29' 25", long. 112° 32' 00".

Holds CP for change to 33-ft. above ground, 7579-ft. above sea level, lat. 34° 13' 58", long. 112° 22' 13". BPTT-20070702AXY.

Ownership: Gerald G. Benavides.

Prescott—KDFQ-LP, Ch. 47, Una Vez Mas Prescott License II LLC. Phone: 214-754-7008.

Technical Facilities: 9.97-kw ERP, 98-ft. above ground, 7749-ft. above sea level, lat. 34° 41' 11", long. 112° 06' 59".

Ownership: Una Vez Mas GP LLC.

Prescott—KQBN-LP, Ch. 28, Una Vez Mas Prescott License I LLC. Phone: 214-754-7008.

Technical Facilities: 1000-w TPO, 56.9-kw ERP, 36-ft. above ground, 7582-ft. above sea level, lat. 34° 13' 58", long. 112° 22' 13".

Holds CP for change to 150-kw ERP, 98-ft. above ground, 4117-ft. above sea level, lat. 33° 34' 06", long. 112° 33' 31". BPTTL-20040712AAP.

Transmitter: Tower Mountain.

Ownership: Una Vez Mas GP LLC.

Prescott, etc.—K55DB, Ch. 55, Arizona State Board of Regents for Arizona State U. (KAET Ch. 8 Phoenix) Phone: 480-965-8888.

Technical Facilities: 1.81-kw ERP, lat. 34° 31' 59", long. 112° 29' 24".

Holds CP for change to channel number 43, BDISTT-20051215AAP.

Ownership: Arizona State Board of Regents for Arizona State U.

Rock Point—K56CC, Ch. 56, Rock Point School Inc. Phone: 602-659-4221. Fax: 602-659-4235.

Studio: Rock Point Community School, Rock Point, AZ 86545.

Technical Facilities: 0.035-kw ERP, lat. 36° 43' 01", long. 109° 37' 15".

Transmitter: Within 25-ft. of new Rock Point High School.

Began Operation: March 1, 1987.

Ownership: Rock Point School Inc.

Personnel: Barbara Dees, General Manager; Ed Ridges, Chief Engineer; Steve Castie, Sales Manager.

Safford—K21GC, Ch. 21, Telefutura Television Group Inc. Phone: 310-556-7600.

Technical Facilities: 9.95-kw ERP, 102-ft. above ground, 10065-ft. above sea level, lat. 32° 39' 01", long. 109° 50' 53".

Ownership: Univision Communications Inc.

Safford—KZOL-LP, Ch. 15, Telefutura Television Group Inc. Phone: 310-556-7600.

Technical Facilities: 9.95-kw ERP, 102-ft. above ground, 10065-ft. above sea level, lat. 32° 39' 01", long. 109° 50' 53".

Ownership: Univision Communications Inc.

Sanders, etc.—K07JR, Ch. 7, Puerco Valley TV Assn. Inc. (KNAZ-TV Ch. 2 Flagstaff)

Technical Facilities: 0.02-kw ERP, lat. 35° 007' 24", long. 109° 11' 55".

Ownership: Puerco Valley TV Association Inc.

Sanders, etc.—K13KT, Ch. 13, Puerco Valley TV Assn. Inc. (KRQE Ch. 13 Albuquerque)

Technical Facilities: 0.015-kw ERP, lat. 35° 007' 24", long. 109° 11' 55".

Ownership: Puerco Valley TV Association Inc.

Scottsdale—K23BY, Ch. 23, KAZT LLC. Phone: 602-957-1650.

Technical Facilities: 1.29-kw ERP, 75-ft. above ground, 1509-ft. above sea level, lat. 33° 36' 45", long. 111° 54' 46".

Ownership: KAZT LLC.

Shonto—K38CX, Ch. 38, Trinity Broadcasting Network Inc. Phone: 714-832-2950. Fax: 714-730-0661.

Technical Facilities: 100-w TPO, 1.2-kw ERP, 92-ft. above ground, 7037-ft. above sea level, lat. 36° 37' 18", long. 110° 34' 36".

Transmitter: White Post Church property, near Shonto.

Began Operation: March 28, 1994.

Ownership: Trinity Broadcasting Network Inc.

Personnel: Paul Crouch, General Manager; Ben Miller, Chief Engineer; Rod Henke, Sales Manager.

Sierra Vista—K20FO, Ch. 20, KVOA Communications Inc.

Technical Facilities: 49.4-kw ERP, lat. 31° 29' 008", long. 109° 57' 21".

Transmitter: Mule Mountain, 2.3-mi. NNW of Bisbee.

Ownership: Evening Post Publishing Co.

Sierra Vista—K33CG, Ch. 33, Richard Richards. Phone: 520-720-4968. Fax: 520-720-5390.

Technical Facilities: 37-w TPO, 0.001-kw ERP, 72-ft. above ground, 7231-ft. above sea level, lat. 31° 28' 58", long. 109° 57' 29".

Transmitter: Atop Mule Mountain.

Ownership: Richard Richards.

Personnel: Richard Richards, General Manager & Sales Manager.

Snowflake, etc.—K03FB, Ch. 3, Arizona State Board of Regents for Arizona State U. (KAET Ch. 8 Phoenix)

Technical Facilities: 0.027-kw ERP, lat. 34° 12' 22", long. 109° 56' 34".

Ownership: Arizona State Board of Regents for Arizona State U.

Snowflake, etc.—K05GB, Ch. 5, Porter Mountain Antenna TV Assn. (KGUN Ch. 9 Tucson)

Technical Facilities: 0.027-kw ERP, lat. 34° 12' 22", long. 109° 56' 34".

Ownership: Porter Mountain Antenna TV Association.

Snowflake, etc.—K07OJ, Ch. 7, KSAZ License Inc. (KOLO-TV Ch. 13 Tucson) Phone: 202-895-3088.

Technical Facilities: 0.033-kw ERP, lat. 34° 12' 22", long. 109° 56' 34".

Ownership: Fox Television Holdings Inc.

Snowflake, etc.—K11NR, Ch. 11, Porter Mountain Antenna TV Assn. (KVOA Ch. 4 Tucson)

Technical Facilities: 0.029-kw ERP, lat. 34° 12' 22", long. 109° 56' 34".

Ownership: Porter Mountain Antenna TV Association.

St. Johns—K06BO, Ch. 6, St. Johns TV Committee. (KGUN Ch. 9 Tucson)

Technical Facilities: 0.216-kw ERP, lat. 34° 31' 30", long. 109° 30' 45".

Ownership: St. Johns TV Committee.

St. Johns—K07EV, Ch. 7, St. Johns TV Committee. (KOLO-TV Ch. 13 Tucson)

Technical Facilities: 0.204-kw ERP, lat. 34° 30' 45", long. 109° 31' 30".

Ownership: St. Johns TV Committee.

St. Johns—K11CY, Ch. 11, St. Johns TV Committee. (KVOA Ch. 4 Tucson)

Technical Facilities: 0.201-kw ERP, lat. 34° 31' 30", long. 109° 30' 45".

Ownership: St. Johns TV Committee.

Topock—K21FU, Ch. 21, Mohave County Board of Supervisors.

Technical Facilities: 1.03-kw ERP, 49-ft. above ground, 4029-ft. above sea level, lat. 35° 002' 009", long. 114° 22' 14".

Began Operation: May 24, 2001.

Ownership: Mohave County Board of Supervisors.

Topock, etc.—K42EU, Ch. 42, Mohave County Board of Supervisors. (KAET Ch. 8 Phoenix)

Technical Facilities: 0.918-kw ERP, lat. 35° 002' 009", long. 114° 22' 14".

Transmitter: 0.99-mi. E of Oatman.

Ownership: Mohave County Board of Supervisors.

Tsaile—K40AP, Ch. 40, The Navajo Nation. Phone: 602-724-3311.

Technical Facilities: 0.235-kw ERP, lat. 36° 17' 13", long. 109° 11' 16".

Began Operation: March 1, 1987.

Ownership: Navajo Nation.

Personnel: Curtis Sweet, Director.

Note: K40AP provides programming for all other Navajo Nation stations.

Tucson—K21CX, Ch. 21, Ventana Television Inc.

Technical Facilities: 800-w TPO, 10-kw ERP, 180-ft. above ground, 8658-ft. above sea level, lat. 32° 24' 54", long. 110° 42' 56".

Transmitter: Mount Bigelow electronic site, 22-mi. N of intersection of I-10 & I-19.

Ownership: Ventana Television Inc.

Personnel: John Skelnik, General Manager & Chief Engineer.

Tucson—K48GX, Ch. 48, KTVW License Partnership GP. (KTVW-TV Ch. 33 Phoenix) Phone: 310-556-7600.

Technical Facilities: 89-ft. above ground, 4469-ft. above sea level, lat. 32° 14' 56", long. 111° 006' 58".

Ownership: Univision Communications Inc.

Tucson—K50FV, Ch. 50, KMSB-TV Inc. Phone: 520-770-1123. Fax: 520-629-7185.

Technical Facilities: 1000-w TPO, 0.6-kw ERP, 85-ft. above ground, 8615-ft. above sea level, lat. 32° 24' 55", long. 110° 42' 54".

Transmitter: Mount Bigelow electronic site.

Ownership: Belo Corp.

Tucson—K54FW, Ch. 54, Trinity Broadcasting of Arizona Inc. (KTBN-TV Ch. 40 Santa Ana; KPAZ-TV Ch. 21 Phoenix) Phones: 602-273-1477; 714-832-2950. Fax: 714-730-0661.

Technical Facilities: 0.94-kw ERP, lat. 32° 14' 56", long. 111° 06' 59".

Holds CP for change to channel number 7, 0.05-kw ERP, 98-ft. above ground, 4449-ft. above sea level, BDISTTV-20070209AAJ.

Transmitter: Tucson Mountain Antenna Farm, near Tucson.

Ownership: Trinity Broadcasting Network Inc.

■ **Tucson**—KFTU-CA, Ch. 34, Telefutura Partnership of Tucson. Phone: 310-556-7600.

Technical Facilities: 200-w TPO, 9.97-kw ERP, 171-ft. above ground, 8665-ft. above sea level, lat. 32° 24' 54", long. 110° 42' 56".

Transmitter: Mount Bigelow, Pima County.

Multichannel TV Sound: Stereo only.

Began Operation: April 1, 1994.

Ownership: Univision Communications Inc.

Personnel: Lawrence Rogow, General Manager; Donald Wilson, Chief Engineer.

Tucson—KTLL-LP, Ch. 65, La Luz Broadcasting. Phone: 520-575-3807. Fax: 520-319-9176.

Technical Facilities: 33.5-w TPO, 1-kw ERP, 4478-ft. above sea level, lat. 32° 14' 57", long. 111° 06' 56".

Transmitter: Tucson Mountains, 1.2-mi. NW of Trails End Rd.

Ownership: La Luz Broadcasting.

Personnel: Marie Archuleta, General Manager.

Tucson—KQBN-LP, Ch. 14, Una Vez Mas Tucson License LLC. Phone: 214-754-7008.

Studio: 2919 E. Broadway, Tucson, AZ 85716.

Technical Facilities: 934-w TPO, 9.99-kw ERP, 174-ft. above ground, 8665-ft. above sea level, lat. 32° 24' 54", long. 110° 42' 56".

Transmitter: Mount Bigelow, Coronado National Forest, S. G. Communication site.

Multichannel TV Sound: Separate audio progam.

Began Operation: March 1, 1989.

Ownership: Una Vez Mas GP LLC.

Personnel: Tamara Valenzuela-Cavazos, General Manager; Steve Twisleton, Chief Engineer; Thelma Abril, Sales Manager.

■ **Tucson**—KUVE-CA, Ch. 38, KTVW License Partnership GP. Phone: 520-622-0984. Fax: 520-620-0046.

Studio: 2301 N. Forbes Blvd., Suite 108, Tucson, AZ 85745.

Technical Facilities: 9.9-kw ERP, 89-ft. above ground, 4468-ft. above sea level, lat. 32° 14' 56", long. 111° 06' 58".

Transmitter: Tucson communications site, approx 8.9-mi W of downtown Tucson.

Ownership: Univision Communications Inc.

Personnel: Myrna Sonora, General Manager; Gary Rogers, Chief Engineer; John Matt Gongora, Sales Manager.

Tucson—KWTA-LP, Ch. 31, Venture Technologies Group LLC. Phone: 323-965-5400. Fax: 323-965-5411.

Technical Facilities: 100-w TPO, 9.97-kw ERP, 171-ft. above ground, 8665-ft. above sea level, lat. 32° 24' 54", long. 110° 42' 56".

Transmitter: S.G Communications Bldg., Mount Bigelow.

Began Operation: September 5, 1997.

Ownership: Venture Technologies Group LLC.

Personnel: Brooke Temple, Vice President.

Tucson, etc.—K57BO, Ch. 57, Trinity Broadcasting of Arizona Inc. Phones: 602-273-1477; 714-832-2950. Fax: 714-730-0661.

Technical Facilities: 100-w TPO, 1.3-kw ERP, 200-ft. above ground, 4421-ft. above sea level, lat. 32° 26' 31", long. 110° 46' 51".

Transmitter: Mount Lemmon.

Began Operation: June 30, 1981.

Ownership: Trinity Broadcasting Network Inc.

Personnel: Paul Crouch, General Manager; Ben Miller, Chief Engineer; Rod Henke, Sales Manager.

Verde Valley, etc.—K57OC, Ch. 57, Camp Verde TV Club. (KPNX Ch. 12 Phoenix) Phone: 928-567-3433.

Technical Facilities: 0.18-kw ERP, lat. 34° 28' 13", long. 111° 52' 21".

Ownership: Camp Verde TV Club.

Verde Valley, etc.—K59BP, Ch. 59, Camp Verde TV Club. (KTVK Ch. 3 Phoenix) Phone: 926-567-3433.

Technical Facilities: 0.184-kw ERP, 6647-ft. above sea level, lat. 34° 28' 13", long. 111° 52' 21".

Holds CP for change to channel number 46, 3.76-kw ERP, 92-ft. above ground, 7733-ft. above sea level, lat. 34° 41' 14", long. 112° 07' 00". BPTT-20050705ABP.

Ownership: Camp Verde TV Club.

Wellton-Mohawk—K61AX, Ch. 61, Wellton-Mohawk Irrigation & Drainage Oistrict. (KAET Ch. 8 Phoenix) Phone: 520-785-3351.

Technical Facilities: 3.26-kw ERP, lat. 32° 40' 21", long. 114° 20' 007".

Ownership: Wellton-Mohawk Irrigation & Orainage Oistrict.

Wellton-Mohawk—K63AV, Ch. 63, Wellton-Mohawk Irrigation & Drainage Oistrict. (KSWT Ch. 13 Yuma) Phone: 520-785-3351.

Technical Facilities: 2.48-kw ERP, lat. 32° 40' 21", long. 114° 20' 007".

Ownership: Wellton-Mohawk Irrigation & Orainage District.

Wellton-Mohawk—K65BB, Ch. 65, Wellton-Mohawk Irrigation & Orainage District. (KSAZ-TV Ch. 10 Phoenix) Phone: 520-785-3351.

Technical Facilities: 2.47-kw ERP, lat. 32° 40' 21", long. 114° 20' 007".

Ownership: Wellton-Mohawk Irrigation & Drainage District.

Wellton-Mohawk—K67BI, Ch. 67, Wellton-Mohawk Irrigation & Drainage District. (KTVK Ch. 3 Phoenix) Phone: 520-785-3351.

Technical Facilities: 2.45-kw ERP, lat. 32° 40' 21", long. 114° 20' 007".

Ownership: Wellton-Mohawk Irrigation & Orainage District.

Wellton-Mohawk—K69BQ, Ch. 69, Wellton-Mohawk Irrigation & Drainage District. (KPHO-TV Ch. 5 Phoenix) Phone: 520-785-3351.

Technical Facilities: 2.53-kw ERP, lat. 32° 40' 21", long. 114° 20' 007".

Ownership: Wellton-Mohawk Irrigation & Orainage Oistrict.

Whiteriver—K09WY, Ch. 9, TV Board of Whiteriver, c/o George Hess. (KAET Ch. 8 Phoenix)

Technical Facilities: 0.187-kw ERP, lat. 33° 45' 37", long. 109° 58' 28".

Transmitter: Electonic site, 2.2-mi. SSE of Fort Apache.

Ownership: TV Board of Whiteriver.

Whiteriver—K13XC, Ch. 13, TV Board of Whiteriver, c/o George Hess.

Technical Facilities: 0.187-kw ERP, lat. 33° 45' 37", long. 109° 58' 28".

Transmitter: Electronic Site 2.2-mi. SSE of Fort Apache.

Ownership: TV Board of Whiteriver.

Wickenburg—K30EP, Ch. 30, TV30 Inc. Phone: 602-679-5841.

Technical Facilities: 30-w TPO, 0.4-kw ERP, 50-ft. above ground, 2339-ft. above sea level, lat. 33° 56' 58", long. 112° 45' 18".

Transmitter: 32352 W. County Line Rd.

Began Operation: July 9, 1996.

Ownership: Norman R. Sharpe.

Personnel: Larry Dillie, General Manager.

Williams—K29DK, Ch. 29, KAZT LLC. (KAZT-TV Ch. 7 Phoenix) Phone: 602-224-0027. Fax: 928-778-6770.

Technical Facilities: 1.16-kw ERP, 30-ft. above ground, 9272-ft. above sea level, lat. 35° 12' 01", long. 112° 12' 15".

Ownership: KAZT LLC.

Williams—K43IE, Ch. 43, KSAZ License Inc.

Technical Facilities: 1.62-kw ERP, 46-ft. above ground, 9347-ft. above sea level, lat. 35° 12' 001", long. 112° 12' 13".

Ownership: Fox Television Holdings Inc.

Williams-Ash Fork—K53GM, Ch. 53, KTVK Inc. (KTVK Ch. 3 Phoenix) Phone: 602-207-3333.

Technical Facilities: 1-kw ERP, 33-ft. above ground, 9275-ft. above sea level, lat. 35° 12' 001", long. 112° 12' 15".

Ownership: Belo Corp.

Window Rock—K44BB, Ch. 44, The Navajo Nation. Phone: 602-724-3311.

Technical Facilities: 4-kw ERP, 52-ft. above ground, 7388-ft. above sea level, lat. 35° 33' 36", long. 109° 06' 30".

Began Operation: September 1, 1986.

Ownership: Navajo Nation.

Winslow—K09JZ, Ch. 9, KSAZ License Inc. (KSAZ-TV Ch. 10 Phoenix)

Technical Facilities: 0.04-kw ERP, lat. 34° 50' 26", long. 110° 54' 55".

Ownership: Fox Television Holdings Inc.

Winslow—KVSW-LP, Ch. 38, Village Broadcasting Corp. Phone: 310-385-9631.

Technical Facilities: 1-kw ERP, 109-ft. above ground, 5564-ft. above sea level, lat. 35° 08' 42", long. 110° 29' 03".

Ownership: Village Broadcasting Corp.

York, etc.—K02FV, Ch. 2, Southern Greenlee County TV Assn. Inc. (KGUN Ch. 9 Tucson)

Technical Facilities: 0.032-kw ERP, lat. 32° 53' 14", long. 109° 18' 49".

Ownership: Southern Greenlee County TV Assn. Inc.

York, etc.—K07IR, Ch. 7, Southern Greenlee County TV Assn. Inc. (KOLD-TV Ch. 13 Tucson)

Technical Facilities: 0.139-kw ERP, lat. 32° 53' 14", long. 109° 18' 49".

Ownership: Southern Greenlee County TV Assn. Inc.

York, etc.—K11JJ, Ch. 11, Southern Greenlee County TV Assn. Inc. (KVOA Ch. 4 Tucson)

Technical Facilities: 0.137-kw ERP, lat. 32° 53' 14", long. 109° 18' 49".

Ownership: Southern Greenlee County TV Assn. Inc.

Yuma—K19CX, Ch. 19, KAZT LLC. Phone: 602-840-8348.

Technical Facilities: 1.86-kw ERP, 43-ft. above ground, 1614-ft. above sea level, lat. 32° 40' 11", long. 114° 20' 05".

Ownership: KAZT LLC.

Yuma—K28FM, Ch. 28, Broadcast Group Ltd. Phone: 915-577-0045.

Technical Facilities: 500-w TPO, 0.99-kw ERP, 90-ft. above ground, 1634-ft. above sea level, lat. 32° 40' 22", long. 114° 20' 13".

Transmitter: Telegraph Pass communication site.

Ownership: Broadcast Group Ltd.

Yuma—K30HA, Ch. 30, Region 1 Translator Assn. Phone: 970-848-5301.

Technical Facilities: 392-ft. above ground, 4601-ft. above sea level, lat. 40° 08' 35", long. 102° 48' 51".

Ownership: Region 1 Translator Association.

Yuma—K52EG, Ch. 52, Three Angels Broadcasting Network Inc. Phone: 618-627-4651. Fax: 618-627-4155.

Technical Facilities: 100-w TPO, 1.24-kw ERP, 69-ft. above ground, 1348-ft. above sea level, lat. 32° 40' 23", long. 114° 20' 16".

Transmitter: Telegraph Pass, 16.2-mi. E of Yuma.

Began Operation: January 7, 1999.

Ownership: Three Angels Broadcasting Network Inc.

Personnel: Moses Primo, Chief Engineer.

Yuma—KESE-LP, Ch. 35, Gulf-California Broadcast Co. Phone: 928-539-9990.

Studio: 1965 S. 4th Ave., Yuma, AZ 85364.

Technical Facilities: 1000-w TPO, 8-kw ERP, 262-ft. above ground, 466-ft. above sea level, lat. 32° 38' 31", long. 114° 33' 34".

Transmitter: Ave. 4E at 13th St.

Ownership: Gulf-California Broadcast Co.

Personnel: Christopher Gallu, General Manager.

Yuma—KYUM-LP, Ch. 2, Centro Cristiano Vida Abundante Inc.

Technical Facilities: 0.1-kw ERP, 98-ft. above ground, 303-ft. above sea level, lat. 32° 40' 34", long. 114° 35' 27".

Ownership: Centro Cristiano Vida Abundante Inc.

Arkansas

Batesville—K15FW, Ch. 15, Trinity Broadcasting Network Inc. (KTBN-TV Ch. 40 Santa Ana) Phone: 714-832-2950. Fax: 714-730-0661.

Technical Facilities: 9.2-kw ERP, 390-ft. above ground, 1250-ft. above sea level, lat. 35° 53' 27", long. 91° 44' 01".

Holds CP for change to 15-kw ERP, BDFCDTT-20060315AFC.

Ownership: Trinity Broadcasting Network Inc.

Batesville—K20EX, Ch. 20, MS Communications LLC. Phone: 414-765-9737.

Technical Facilities: 0.007-kw ERP, 105-ft. above ground, 965-ft. above sea level, lat. 35° 53' 27", long. 91° 44' 02".

Ownership: MS Communications LLC.

Batesville—K22ES, Ch. 22, MS Communications LLC. Phone: 414-765-9737.

Technical Facilities: 1000-w TPO, 0.007-kw ERP, 105-ft. above ground, 965-ft. above sea level, lat. 35° 53' 26", long. 91° 44' 00".

Transmitter: 1.5-mi. NE of Cushman.

Ownership: MS Communications LLC.

Batesville—K30EC, Ch. 30, MS Communications LLC. Phone: 414-765-9737.

Technical Facilities: 1000-w TPO, 0.007-kw ERP, 105-ft. above ground, 860-ft. above sea level, lat. 35° 53' 27", long. 91° 44' 02".

Transmitter: 1.5-mi. NE of Cushman.

Ownership: MS Communications LLC.

Batesville—K35EA, Ch. 35, MS Communications LLC. Phone: 414-765-9737.

Technical Facilities: 1000-w TPO, 0.007-kw ERP, 105-ft. above ground, 860-ft. above sea level, lat. 35° 53' 27", long. 91° 44' 02".

Transmitter: 1.5-mi. NE of Cushman.

Ownership: MS Communications LLC.

Batesville—K40DS, Ch. 40, MS Communications LLC. Phone: 414-765-9737.

Technical Facilities: 1000-w TPO, 0.007-kw ERP, 105-ft. above ground, 860-ft. above sea level, lat. 35° 53' 27", long. 91° 44' 02".

Holds CP for change to 138.5-kw ERP, 295-ft. above ground, 1155-ft. above sea level, BPTTL-20030813AFX.

Transmitter: 1.5-mi. NE of Cushman.

Ownership: MS Communications LLC.

Batesville—K46EM, Ch. 28, MS Communications LLC. Phone: 414-765-9737.

Technical Facilities: 100-w TPO, 0.007-kw ERP, 105-ft. above ground, 860-ft. above sea level, lat. 35° 53' 27", long. 91° 44' 02".

Transmitter: 1.5-mi. NE of Cushman.

Ownership: MS Communications LLC.

Batesville—K53FM, Ch. 53, MS Communications LLC. Phone: 414-765-9737.

Technical Facilities: 1000-w TPO, 0.007-kw ERP, 105-ft. above ground, 860-ft. above sea level, lat. 35° 53' 27", long. 91° 44' 02".

Transmitter: 1.5-mi. NE of Cushman.

Ownership: MS Communications LLC.

Batesville—K57FV, Ch. 57, MS Communications LLC. Phone: 414-765-9737.

Technical Facilities: 1000-w TPO, 0.007-kw ERP, 105-ft. above ground, 965-ft. above sea level, lat. 35° 53' 27", long. 91° 44' 02".

Transmitter: 1.5-mi. NE of Cushman.

Ownership: MS Communications LLC.

Batesville—K59FB, Ch. 59, MS Communications LLC. Phone: 414-765-9737.

Technical Facilities: 1000-w TPO, 0.007-kw ERP, 105-ft. above ground, 860-ft. above sea level, lat. 35° 53' 27", long. 91° 44' 02".

Transmitter: 1.5-mi. NE of Cushman.

Ownership: MS Communications LLC.

Batesville—K61FP, Ch. 61, MS Communications LLC. Phone: 414-765-9737.

Technical Facilities: 87.6-w TPO, 0.007-kw ERP, 105-ft. above ground, 860-ft. above sea level, lat. 35° 53' 27", long. 91° 44' 02".

Transmitter: 1.5-mi. NE of Cushman.

Ownership: MS Communications LLC.

Batesville—K65FN, Ch. 65, MS Communications LLC. Phone: 414-765-9737.

Technical Facilities: 1000-w TPO, 0.007-kw ERP, 32-ft. above ground, 965-ft. above sea level, lat. 35° 53' 27", long. 91° 44' 02".

Transmitter: 1.5-mi. NE of Cushman.

Ownership: MS Communications LLC.

Batesville—K67GR, Ch. 67, MS Communications LLC. Phone: 414-765-9737.

Technical Facilities: 1000-w TPO, 0.007-kw ERP, 105-ft. above ground, 860-ft. above sea level, lat. 35° 53' 27", long. 91° 44' 02".

Transmitter: 1.5-mi. NE of Cushman.

Ownership: MS Communications LLC.

Batesville—K69GT, Ch. 69, MS Communications LLC. Phone: 414-765-9737.

Technical Facilities: 1000-w TPO, 0.007-kw ERP, 105-ft. above ground, 860-ft. above sea level, lat. 35° 53' 27", long. 91° 44' 02".

Transmitter: NE of Cushman.

Ownership: MS Communications LLC.

Bentonville—K67EO, Ch. 67, Local TV Arkansas License LLC. Phone: 817-390-8503.

Technical Facilities: 1000-w TPO, 14-kw ERP, 338-ft. above ground, 1578-ft. above sea level, lat. 36° 23' 36", long. 94° 10' 53".

Transmitter: 0.8-mi. E of J St., 0.74-mi. N of Bentonville boundary.

Began Operation: August 1, 1989.

Ownership: Local TV LLC.

Personnel: Gene Graham, General Manager; Larry Duncan, Chief Engineer; Van Comer, Sales Manager.

■ **Bentonville**—KHMF-CA, Ch. 26, Fort Smith 46 Inc. Phone: 501-219-2400.

Technical Facilities: 150-kw ERP, 302-ft. above ground, 1562-ft. above sea level, lat. 36° 23' 37", long. 94° 10' 57".

Ownership: Equity Media Holdings Corp.

■ **Bentonville & Rogers**—K45EI, Ch. 45, Victory Communications Inc. Phone: 479-795-4057. Fax: 501-795-4058.

Studio: 14019 Noah Rd., Gravette, AR 72736.

Technical Facilities: 35-kw ERP, 187-ft. above ground, 1558-ft. above sea level, lat. 36° 21' 56", long. 94° 20' 24".

Transmitter: 3-mi. W of Centerton & 0.4-mi. N of Hwy. 102.

Ownership: Victory Communications Inc.

Personnel: Bryan Holland, General Manager & Chief Engineer; Janice Holland, Sales Manager.

De Queen—K08KF, Ch. 8, First Assembly of God. Phone: 909-793-7800. Fax: 909-793-8821.

Technical Facilities: 0.12-kw ERP, 180-ft. above ground, 581-ft. above sea level, lat. 34° 02' 48", long. 94° 21' 40".

Ownership: First Assembly of God.

El Dorado—K05KG, Ch. 5, Immanuel Baptist Church. Phone: 501-862-4264.

Technical Facilities: 30-w TPO, 0.044-kw ERP, 144-ft. above ground, 393-ft. above sea level, lat. 33° 12' 17", long. 92° 39' 54".

Transmitter: Corner of S. West Ave. & Cross St.

Began Operation: October 28, 1995.

Ownership: Immanuel Baptist Church.

Personnel: Jim Davidson, General Manager; Mike Miller, Chief Engineer; Tim Reames, Sales Manager.

El Dorado—K18AB, Ch. 18, Noe Corp. LLC. (KNOE-TV Ch. 8 Monroe) Phone: 318-388-8888.

Technical Facilities: 0.828-kw ERP, lat. 33° 12' 42", long. 092° 39' 48".

Ownership: Noe Corp. LLC.

El Dorado—K27FF, Ch. 27, MS Communications LLC. Phone: 414-765-9737.

Technical Facilities: 1000-w TPO, 0.007-kw ERP, 105-ft. above ground, 180-ft. above sea level, lat. 33° 16' 19", long. 92° 42' 12".

Transmitter: Hwy. 335, 5.5-mi. N of intersection with Hwy. 82.

Ownership: MS Communications LLC.

El Dorado—K29DC, Ch. 29, MS Communications LLC. Phone: 414-765-9737.

Technical Facilities: 1000-w TPO, 0.007-kw ERP, 105-ft. above ground, 285-ft. above sea level, lat. 33° 16' 19", long. 92° 42' 12".

Transmitter: Hwy. 355, 5.5-mi. N of intersection with Hwy. 82.

Ownership: MS Communications LLC.

El Dorado—K36DR, Ch. 36, MS Communications LLC. Phone: 414-765-9737.

Technical Facilities: 540-w TPO, 0.007-kw ERP, 105-ft. above ground, 285-ft. above sea level, lat. 33° 16' 19", long. 92° 42' 12".

Transmitter: Hwy. 335, 5.5-mi. N of intersection with Hwy. 82.

Ownership: MS Communications LLC.

El Dorado—K40EF, Ch. 40, MS Communications LLC. Phone: 414-765-9737.

Technical Facilities: 1000-w TPO, 0.007-kw ERP, 105-ft. above ground, 285-ft. above sea level, lat. 33° 16' 19", long. 92° 42' 12".

Holds CP for change to 150-kw ERP, 328-ft. above ground, 508-ft. above sea level, BPTTL-20030813AGA.

Transmitter: Hwy. 335, 5.5-mi. N of intersection with Hwy. 82.

Ownership: MS Communications LLC.

El Dorado—K46DT, Ch. 46, MS Communications LLC. Phone: 414-765-9737.

Technical Facilities: 1000-w TPO, 11.8-kw ERP, 562-ft. above ground, 741-ft. above sea level, lat. 33° 16' 19", long. 92° 41' 11".

Holds CP for change to channel number 61, 150-kw ERP, 617-ft. above ground, 797-ft. above sea level, lat. 33° 16' 19", long. 92° 42' 12". BMPTTL-20031231ABZ.

Transmitter: Hwy 335, 5.5-mi. N of intersection with Hwy 82.

Ownership: MS Communications LLC.

El Dorado—K47JG, Ch. 47, Equity Broadcasting Corp. Phone: 501-219-2400. Fax: 501-221-1101.

Technical Facilities: 1-kw ERP, 190-ft. above ground, 463-ft. above sea level, lat. 32° 59' 35", long. 92° 20' 38".

Holds CP for change to 16-ft. above ground, 289-ft. above sea level, BMPTTL-20070510ABW.

Ownership: Equity Media Holdings Corp.

El Dorado—K48EP, Ch. 48, MS Communications LLC. Phone: 414-765-9737.

Technical Facilities: 1000-w TPO, 12-kw ERP, 562-ft. above ground, 741-ft. above sea level, lat. 33° 16' 19", long. 92° 41' 11".

Transmitter: Hwy. 335, 5.5-mi. N of intersection with Hwy. 82.

Ownership: MS Communications LLC.

El Dorado—K50EK, Ch. 50, MS Communications LLC. Phone: 414-765-9737.

Technical Facilities: 1000-w TPO, 12.6-kw ERP, 562-ft. above ground, 741-ft. above sea level, lat. 33° 16' 19", long. 92° 41' 11".

Transmitter: Hwy. 335, 5.5-mi. N of intersection with Hwy. 82.

Ownership: MS Communications LLC.

El Dorado—K53FB, Ch. 53, MS Communications LLC. Phone: 414-765-9737.

Technical Facilities: 1000-w TPO, 12.8-kw ERP, 562-ft. above ground, 741-ft. above sea level, lat. 33° 16' 19", long. 92° 41' 11".

Transmitter: Hwy. 335, 5.5-mi. N of intersection with Hwy. 82.

Ownership: MS Communications LLC.

El Dorado—K57GF, Ch. 57, MS Communications LLC. Phone: 414-765-9737.

Technical Facilities: 1000-w TPO, 0.007-kw ERP, 105-ft. above ground, 285-ft. above sea level, lat. 33° 16' 19", long. 92° 42' 12".

Transmitter: Hwy. 335, 5.5-mi. N of intersection with Hwy. 82.

Ownership: MS Communications LLC.

El Dorado—K59FJ, Ch. 59, MS Communications LLC. Phone: 414-765-9737.

Technical Facilities: 1000-w TPO, 0.007-kw ERP, 105-ft. above ground, 180-ft. above sea level, lat. 33° 16' 19", long. 92° 42' 12".

Transmitter: Hwy. 335, 5.5-mi. N of intersection with Hwy. 82.

Ownership: MS Communications LLC.

El Dorado—K63FX, Ch. 63, MS Communications LLC. Phone: 414-765-9737.

Technical Facilities: 100-w TPO, 0.007-kw ERP, 105-ft. above ground, 285-ft. above sea level, lat. 33° 16' 19", long. 92° 42' 12".

Transmitter: Hwy. 335, 5.5-mi. N of intersection with Hwy. 82.

Ownership: MS Communications LLC.

El Dorado—K66EX, Ch. 66, MS Communications LLC. Phone: 414-765-9737.

Technical Facilities: 0.007-kw ERP, 105-ft. above ground, 285-ft. above sea level, lat. 33° 16' 19", long. 92° 42' 12".

Holds CP for change to 150-kw ERP, 617-ft. above ground, 797-ft. above sea level, transmitter to Hwy 335, 5.5-mi. N of intersection with Hwy 82, BPTTL-20040127ALI.

Ownership: MS Communications LLC.

El Dorado—K69HO, Ch. 69, MS Communications LLC. Phone: 414-765-9737.

Technical Facilities: 0.007-kw ERP, 105-ft. above ground, 285-ft. above sea level, lat. 33° 16' 19", long. 92° 42' 12".

Holds CP for change to 150-kw ERP, 508-ft. above ground, 917-ft. above sea level, lat. 32° 50' 01.5", long. 93° 12' 47.4". transmitter to Hwy 335, 5.5-mi. N of intersection with Hwy 82, BMPTTL-20040212ADK.

Ownership: MS Communications LLC.

■ **El Dorado**—KLMB-LP, Ch. 23, Louisiana Christian Broadcasting Inc. (KARD Ch. 14 West Monroe) Phone: 318-322-1399.

Technical Facilities: 22.4-kw ERP, 164-ft. above ground, 453-ft. above sea level, lat. 33° 12' 22", long. 92° 39' 13".

Holds CP for change to 0.11-kw ERP, 164-ft. above ground, 449-ft. above sea level, BDFCDTA-20060331BPL.

Ownership: Louisiana Christian Broadcasting Inc.

Eureka Springs—K22HS, Ch. 22, Christians Incorporated for Christ. Phone: 417-337-8747. Fax: 417-337-5503.

Technical Facilities: 10-kw ERP, 210-ft. above ground, 1850-ft. above sea level, lat. 36° 21' 38", long. 93° 44' 54".

Began Operation: March 1, 1996.

Ownership: Christians Incorporated for Christ Inc.

Fayetteville—K42BS, Ch. 42, Trinity Broadcasting Network Inc. Phone: 714-832-2950. Fax: 714-730-0661.

Technical Facilities: 1000-w TPO, 21.6-kw ERP, 135-ft. above ground, 1653-ft. above sea level, lat. 36° 12' 16", long. 94° 06' 04".

Transmitter: Communications tower atop Dodd Mountain, near Springdale.

Began Operation: September 23, 1987.

Ownership: Trinity Broadcasting Network Inc.

Personnel: Paul Crouch, General Manager; Ben Miller, Chief Engineer; Rod Henke, Sales Manager.

Fayetteville—K62DQ, Ch. 62, Local TV Arkansas License LLC. Phone: 479-783-3131. Fax: 479-783-3295.

Technical Facilities: 880-w TPO, 15.2-kw ERP, 387-ft. above ground, 1736-ft. above sea level, lat. 36° 08' 50", long. 94° 11' 14".

Transmitter: 2.6-mi. along a bearing of 137 degrees from intersection of State Rtes. 68 & 112.

Began Operation: July 1, 1990.

Ownership: Local TV LLC.

Personnel: Gene Graham, General Manager; Larry Duncan, Chief Engineer; Van Comer, Sales Manager.

Fayetteville—KEGW-LP, Ch. 64, Fort Smith 46 Inc. Phone: 501-219-2400. Fax: 501-221-3955.

Technical Facilities: 1000-w TPO, 24.8-kw ERP, 361-ft. above ground, 1713-ft. above sea level, lat. 36° 08' 50", long. 94° 11' 14".

Holds CP for change to channel number 48, 150-kw ERP, 280-ft. above ground, 1979-ft. above sea level, lat. 36° 24' 41", long. 93° 57' 14". BMPTTL-20041215AAR.

Transmitter: 1-mi. E of State Rd. 112, 1-mi. NW of Johnson.

Ownership: Equity Media Holdings Corp.

■ **Fayetteville**—KFFS-CA, Ch. 36, Fort Smith 46 Inc. Phone: 501-219-2400. Fax: 501-785-4844.

Technical Facilities: 1000-w TPO, 16.7-kw ERP, 184-ft. above ground, 1535-ft. above sea level, lat. 36° 08' 50", long. 94° 11' 14".

Transmitter: Johnson Tower Rd., 0.4-mi. NE of New Hope Church.

Ownership: Equity Media Holdings Corp.

Personnel: Karen Pharis, General Manager; Don Jones, Chief Engineer; Leo Cruz, Sales Manager.

Fort Smith—K14JJ, Ch. 14, Ellerbeck Family Partners II Ltd. Phone: 713-975-1133.

Technical Facilities: 130-w TPO, 1-kw ERP, 344-ft. above ground, 846-ft. above sea level, lat. 35° 26' 50", long. 94° 21' 54".

Transmitter: 0.9-mi. NE of Van Buren.

Began Operation: September 27, 1996.

Ownership: Ruth E. Ellerbeck.

Fort Smith—K16ER, Ch. 16, Trinity Broadcasting Network Inc. Phone: 714-832-2950. Fax: 714-730-0661.

Technical Facilities: 2000-w TPO, 7.5-kw ERP, 190-ft. above ground, 981-ft. above sea level, lat. 35° 26' 50", long. 94° 21' 53".

Transmitter: Mount Vista, Watertank Rd., Van Buren.

Began Operation: November 1, 1991.

Ownership: Trinity Broadcasting Network Inc.

Fort Smith—K32GH, Ch. 32, Fort Smith 46 Inc. Phone: 501-219-2400.

Technical Facilities: 150-kw ERP, 328-ft. above ground, 2408-ft. above sea level, lat. 35° 47' 49", long. 94° 10' 004".

Began Operation: September 27, 1996.

Ownership: Equity Media Holdings Corp.

Fort Smith—K33HE, Ch. 33, Fort Smith 46 Inc. Phone: 501-219-2400. Fax: 501-785-4844.

Technical Facilities: 23.2-kw ERP, 164-ft. above ground, 1200-ft. above sea level, lat. 35° 18' 09", long. 93° 45' 40".

Began Operation: September 27, 1996.

Ownership: Equity Media Holdings Corp.

Fort Smith—K36EH, Ch. 36, Ellerbeck Family Partners II Ltd. Phone: 713-975-1133.

Technical Facilities: 130-w TPO, 1-kw ERP, 240-ft. above ground, 1040-ft. above sea level, lat. 35° 26' 50", long. 94° 21' 54".

Transmitter: 1-mi. NE of Van Buren.

Began Operation: September 27, 1996.

Ownership: Ellerbeck Family Partners II Ltd.

Fort Smith—K48FL, Ch. 48, Fort Smith 46 Inc. Phone: 501-219-2400. Fax: 501-785-4844.

Technical Facilities: 51.8-kw ERP, 131-ft. above ground, 1771-ft. above sea level, lat. 35° 40' 009", long. 94° 48' 42".

Began Operation: September 27, 1996.

Ownership: Equity Media Holdings Corp.

Fort Smith—K58FB, Ch. 58, TV 34 Inc. Phone: 501-219-2400.

Technical Facilities: 130-w TPO, 1-kw ERP, 240-ft. above ground, 1040-ft. above sea level, lat. 35° 26' 50", long. 94° 21' 54".

Transmitter: 1-mi. NE of Van Buren.

Began Operation: September 27, 1996.

Ownership: Equity Media Holdings Corp.

Fort Smith—K66FM, Ch. 66, Fort Smith 46 Inc. Phone: 501-219-2400.

Technical Facilities: 130-w TPO, 1-kw ERP, 270-ft. above ground, 1040-ft. above sea level, lat. 35° 26' 50", long. 94° 21' 54".

Holds CP for change to channel number 28, 50-kw ERP, 239-ft. above ground, 1026-ft. above sea level, BDISTTL-20060403ASF.

Transmitter: 1-mi. NE of Van Buren.

Began Operation: September 27, 1996.

Ownership: Equity Media Holdings Corp.

■ **Fort Smith**—KFDF-CA, Ch. 10, Fort Smith 46 Inc. Phone: 501-219-2400.

Technical Facilities: 3-kw ERP, 165-ft. above ground, 965-ft. above sea level, lat. 35° 26' 50", long. 94° 21' 54".

Ownership: Equity Media Holdings Corp.

■ **Fort Smith**—KPBI-CA, Ch. 46, Fort Smith 46 Inc. Phone: 501-219-2400. Fax: 501-785-4844.

Studio: 523 Garrison Ave., Fort Smith, AR 72901.

Technical Facilities: 32-kw ERP, 175-ft. above ground, 975-ft. above sea level, lat. 35° 26' 50", long. 94° 21' 54".

Began Operation: October 20, 1989.

Ownership: Equity Media Holdings Corp.

Personnel: Karen Pharis, General Manager; Marty Houston, Station Manager; Leo Cruz, Sales; Don Patrick, Engineering; Bill Pharis, News Director.

Fort Smith—KUFS-LP, Ch. 54, Fort Smith 46 Inc. Phone: 501-219-2400. Fax: 501-785-4844.

Technical Facilities: 23.1-kw ERP, 150-ft. above ground, 2509-ft. above sea level, lat. 35° 004' 005", long. 94° 40' 59".

Began Operation: September 27, 1996.

Ownership: Equity Media Holdings Corp.

Fort Smith—KWFT-LP, Ch. 34, TV 34 Inc. Phone: 501-219-2400. Fax: 501-785-4844.

Technical Facilities: 130-w TPO, 8.2-kw ERP, 154-ft. above ground, 1329-ft. above sea level, lat. 35° 31' 30", long. 94° 22' 27".

Holds CP for change to 150-kw ERP, 184-ft. above ground, 1263-ft. above sea level, BPTTL-20040903AAS.

Transmitter: 1-mi. NE of Van Buren.

Began Operation: September 27, 1996.

Ownership: Equity Media Holdings Corp.

Fort Smith—KXUN-LP, Ch. 43, Fort Smith 46 Inc. Phone: 501-219-2400.

Technical Facilities: 5.8-kw ERP, 239-ft. above ground, 1039-ft. above sea level, lat. 35° 26' 50", long. 94° 21' 54".

Ownership: Equity Media Holdings Corp.

Green Forest—K54FH, Ch. 54, New Life Evangelistic Center Inc. Phone: 314-436-2424.

Technical Facilities: 24.24-kw ERP, lat. 36° 17' 27", long. 93° 26' 11".

Holds CP for change to channel number 47, 7.5-kw ERP, 385-ft. above ground, 2392-ft. above sea level, lat. 36° 17' 31", long. 93° 26' 08". BDISDTL-20060331AYO.

Transmitter: Bradshaw Mountain, 1.2-mi. E of State Rd. 103.

Ownership: New Life Evangelistic Center Inc.

Harrison—K23DU, Ch. 23, Christians Incorporated for Christ Inc. Phone: 417-337-8747. Fax: 417-337-5503.

Technical Facilities: 1000-w TPO, 15.3-kw ERP, 112-ft. above ground, 2080-ft. above sea level, lat. 36° 14' 34", long. 93° 13' 15".

Holds CP for change to channel number 36, 11.9-kw ERP, BDISTTL-20061020AAO.

Transmitter: Kennedy Mountain.

Began Operation: November 4, 1987.

Ownership: Christians Incorporated for Christ Inc.

Personnel: Keith O'Neil, Vice President.

Harrison—KTKO-LP, Ch. 8, TKO Inc. Phone: 870-741-2566.

Technical Facilities: 2-kw ERP, 148-ft. above ground, 2159-ft. above sea level, lat. 36° 10' 40", long. 93° 12' 40".

Holds CP for change to 3-kw ERP, lat. 36° 11' 28.7", long. 93° 11' 55.4". BMPTVL-20070613ADN.

Ownership: TKO Inc.

■ **Hindsville**—KRBF-CA, Ch. 41, Fort Smith 46 Inc. Phone: 501-219-2400.

Technical Facilities: 27.4-kw ERP, 102-ft. above ground, 1812-ft. above sea level, lat. 36° 007' 37", long. 93° 51' 58".

Holds CP for change to channel number 40, 40-kw ERP, 280-ft. above ground, 1979-ft. above sea level, lat. 36° 24' 41", long. 93° 57' 14". BMPTTA-20050124AFO.

Ownership: Equity Media Holdings Corp.

Hope—KTSS-LP, Ch. 50, Sandra May. Phone: 501-777-3548.

Technical Facilities: 1000-w TPO, 14.5-kw ERP, 395-ft. above ground, 837-ft. above sea level, lat. 33° 39' 26", long. 93° 33' 00".

Transmitter: Approx. 1.7-mi. E of Hope & 0.7-mi. N of Hwy. 4.

Began Operation: June 12, 2002.

Ownership: Sandra A. May.

Hot Springs—K23GT, Ch. 23, Trinity Broadcasting Network. Phone: 714-832-2950. Fax: 714-730-0661.

Technical Facilities: 34.9-kw ERP, 200-ft. above ground, 1360-ft. above sea level, lat. 34° 33' 56", long. 93° 05' 03".

Ownership: Trinity Broadcasting Network Inc.

■ **Hot Springs**—KTVV-LP, Ch. 63, Arkansas 49 Inc. Phone: 501-219-2400. Fax: 501-785-4844.

Technical Facilities: 1000-w TPO, 28.4-kw ERP, 299-ft. above ground, 1457-ft. above sea level, lat. 34° 33' 56", long. 93° 05' 03".

Holds CP for change to channel number 18, 150-kw ERP, BDISTTL-20060403AQY.

Transmitter: 2-mi. N of Hot Springs.

Ownership: Equity Media Holdings Corp.

Jonesboro—K42GX, Ch. 42, Trinity Broadcasting Network Inc. (KTBN-TV Ch. 40 Santa Ana) Phone: 714-832-2950. Fax: 714-730-0661.

Technical Facilities: 14.8-kw ERP, 495-ft. above ground, 863-ft. above sea level, lat. 35° 53' 27", long. 90° 40' 26".

Holds CP for change to 15-kw ERP, BDFCDTT-20060315AFD.

Transmitter: KASU(FM) tower, 1.3-mi. SSE of New Haven & Thomas Green Rds.

Began Operation: January 7, 1999.

Ownership: Trinity Broadcasting Network Inc.

Little Rock—K34FH, Ch. 34, National Minority TV Inc. (KTBN-TV Ch. 40 Santa Ana) Phone: 949-552-0490.

Technical Facilities: 20.9-kw ERP, 499-ft. above ground, 1453-ft. above sea level, lat. 34° 47' 57", long. 92° 29' 29".

Holds CP for change to 15-kw ERP, 499-ft. above ground, 1453-ft. above sea level, BDFCDTT-20060328AAE.

Transmitter: 0.4-mi. ESE of Two Towers & Gordon Rds., Pulaski County.

Ownership: National Minority TV Inc.

Little Rock—K55GE, Ch. 55, Three Angels Broadcasting Network Inc. Phone: 618-627-4651. Fax: 618-627-4155.

Technical Facilities: 1000-w TPO, 12.9-kw ERP, 567-ft. above ground, 873-ft. above sea level, lat. 34° 44' 38", long. 92° 16' 32".

Holds CP for change to channel number 27, 1-kw ERP, 555-ft. above ground, 859-ft. above sea level, BDISDTL-20070524AEP.

Transmitter: TCBY Bldg., Little Rock.

Began Operation: February 7, 1994.

Ownership: Three Angels Broadcasting Network Inc.

Personnel: Moses Primo, Chief Engineer.

Little Rock—KHTE-LP, Ch. 44, Equity Broadcasting Corp. Phone: 501-219-2400.

Technical Facilities: 10-kw ERP, 568-ft. above ground, 873-ft. above sea level, lat. 34° 44' 38", long. 92° 16' 32".

Holds CP for change to channel number 50, 150-kw ERP, 226-ft. above ground, 816-ft. above sea level, lat. 34° 46' 20", long. 92° 21' 27". BDISTTL-20060215AAJ.

Ownership: Equity Media Holdings Corp.

Little Rock—KHUG-LP, Ch. 14, Little Rock TV-14 LLC. Phone: 501-219-2400. Fax: 501-221-1101.

Technical Facilities: 15.5-kw ERP, 111-ft. above ground, 696-ft. above sea level, lat. 34° 49' 52", long. 92° 19' 18".

Began Operation: November 15, 1996.

Ownership: Equity Media Holdings Corp.

■ **Little Rock**—KJLR-LP, Ch. 28, Cowsert Family LLC.

Technical Facilities: 1000-w TPO, 13.5-kw ERP, 397-ft. above ground, 880-ft. above sea level, lat. 34° 44' 38", long. 92° 16' 32".

Transmitter: TCBY Bldg., 5th St. & Broadway.

Began Operation: July 2, 1996.

Ownership: Cowsert Family LLC.

■ **Little Rock**—KKYK-CA, Ch. 20, Arkansas 49 Inc. Phone: 501-219-2400.

Studio: One Shackleford Dr, Ste 400, Little Rock, AR 72211.

Technical Facilities: 150-kw ERP, 607-ft. above ground, 607-ft. above sea level, lat. 34° 47' 56", long. 92° 29' 45".

Holds CP for change to 1001-ft. above ground, 2053-ft. above sea level, BPTTA-20030211AAP.

Began Operation: January 1, 1995.

Ownership: Equity Media Holdings Corp.

Personnel: Tom Shannon, General Manager; Liz Smith, Sales Manager.

Little Rock—KLRA-LP, Ch. 58, Coconut Palm Acquisition Corp. Phone: 501-219-2400.

Technical Facilities: 50-kw ERP, 250-ft. above ground, 840-ft. above sea level, lat. 34° 46' 20", long. 92° 21' 27".

Holds CP for change to channel number 46, 40-kw ERP, BMPTTL-20051215AAU.

Ownership: Equity Media Holdings Corp.

Little Rock, etc.—KZJG-LP, Ch. 9, Cowsert Family LLC. Phone: 501-664-5438.

Technical Facilities: 1.5-kw ERP, 551-ft. above ground, 855-ft. above sea level, lat. 34° 44' 37.7", long. 92° 16' 32.5".

Ownership: Cowsert Family LLC.

Personnel: Jim Cowsert, General Manager; David Cowsert, General Sales Manager; Cal Dring, National Sales Manager; Joe Elder, Chief Engineer; Ted Biggs, News Director; Joe Maggard, Business Manager.

Mountain Home—K07XL, Ch. 7, Reynolds Media Inc. Phones: 870-841-4891; 870-424-6957.

Technical Facilities: 0.7-kw ERP, 184-ft. above ground, 1299-ft. above sea level, lat. 36° 21' 00", long. 92° 24' 12".

Ownership: Dan Reynolds.

Personnel: Ian Marcus Reynolds, Operations Mgr.; Gil Ty Reynolds, Gen. Mgr.

Mountain Home—K26GS, Ch. 26, Reynolds Media Inc. Phones: 870-741-4891; 877-297-3435. Fax: 870-741-4891.

Technical Facilities: 18.1-kw ERP, 145-ft. above ground, 1259-ft. above sea level, lat. 36° 21' 00", long. 92° 24' 12".

Holds CP for change to 150-kw ERP, 180-ft. above ground, 2398-ft. above sea level, lat. 36° 06' 41", long. 93° 01' 56". BPTTL-20060314AAA.

Ownership: Reynolds Media Inc.

Personnel: Ian Reynolds, Operations Manager.

Mountain Home—K41HC, Ch. 41, Trinity Broadcasting Network Inc. (KTBN-TV Ch. 40 Santa Ana) Phone: 714-832-2950. Fax: 714-730-0661.

Technical Facilities: 10.2-kw ERP, 98-ft. above ground, 1197-ft. above sea level, lat. 36° 20' 55", long. 92° 24' 01".

Ownership: Trinity Broadcasting Network Inc.

■ **Nashville**—KJEP-CA, Ch. 23, KNVL-TV. Phone: 870-845-5685.

Studio: 123 W Howard St, Nashville, AR 71852-2064.

Technical Facilities: 1000-w TPO, 20.1-kw ERP, 269-ft. above ground, 735-ft. above sea level, lat. 33° 57' 58", long. 93° 49' 36".

Holds CP for change to 0.1-kw ERP, 269-ft. above ground, 731-ft. above sea level, BDFCDTA-20070103AAQ.

Transmitter: 0.4-mi. SSE of State Rte. 27 at Howard/Hempstead county line.

Multichannel TV Sound: Stereo and separate audio program.

Began Operation: December 15, 1995.

Ownership: KNVL-TV Inc.

Personnel: Glen Power, General Manager; Sean Harper, Chief Engineer.

■ **Nashville**—KSJA-CA, Ch. 29, KNVL-TV. Phone: 870-845-5685.

Technical Facilities: 1000-w TPO, 20-kw ERP, 269-ft. above ground, 735-ft. above sea level, lat. 33° 57' 58", long. 93° 49' 36".

Transmitter: 0.4-mi. SSE of State Rte. 27 at Howard/Hemstead county line.

Multichannel TV Sound: Separate audio progam.

Began Operation: December 15, 1995.

Ownership: KNVL-TV Inc.

Personnel: Glen Power, General Manager; Sean Harper, Chief Engineer.

Paragould—K27FC, Ch. 27, Trinity Broadcasting Network Inc. Phone: 714-832-2950. Fax: 714-730-0661.

Technical Facilities: 100-w TPO, 0.9-kw ERP, 282-ft. above ground, 613-ft. above sea level, lat. 36° 01' 52", long. 90° 30' 57".

Transmitter: 2301 Cody St.

Ownership: Trinity Broadcasting Network Inc.

■ **Paris**—KRAH-CA, Ch. 53, Fort Smith 46 Inc. Phone: 501-219-2400.

Technical Facilities: 793-w TPO, 34.7-kw ERP, 121-ft. above ground, 2802-ft. above sea level, lat. 35° 09' 52", long. 93° 40' 52".

Transmitter: 1.4-mi. W of Signal Hill, Dripping Springs recreation area.

Ownership: Equity Media Holdings Corp.

■ **Pine Bluff**—KIPB-LP, Ch. 65, Immanuel Broadcasting Corp. Phone: 501-536-2287. Fax: 501-534-3757.

Studio: 1801 W. 17th St., Pine Bluff, AR 71603.

Technical Facilities: 1000-w TPO, 16.4-kw ERP, 187-ft. above ground, 413-ft. above sea level, lat. 34° 12' 46", long. 92° 01' 14".

Holds CP for change to channel number 18, 12.4-kw ERP, BPTTL-20050708AAX.

Transmitter: 1801 W. 17th St.

Began Operation: January 2, 1990.

Ownership: Immanuel Broadcasting Corp.

Personnel: Charles Black, General Manager & Executive Director; James Rowe, Production Manager.

Pine Bluff—KWBK-LP, Ch. 45, Arkansas 49 Inc. Phones: 501-219-2400; 501-221-0400. Fax: 501-785-4844.

Technical Facilities: 150-kw ERP, 479-ft. above ground, 754-ft. above sea level, lat. 34° 29' 12", long. 92° 009' 28".

Ownership: Equity Media Holdings Corp.

Searcy—KTWN-LP, Ch. 43, My Town TV Inc. Phone: 501-279-1121. Fax: 501-305-3111.

Technical Facilities: 150-kw ERP, 295-ft. above ground, 999-ft. above sea level, lat. 35° 22' 53", long. 91° 31' 30".

Holds CP for change to channel number 18, 15-kw ERP, 279-ft. above ground, 673-ft. above sea level, lat. 35° 02' 13", long. 92° 01' 02". BDISDTA-20060717AAW.

Multichannel TV Sound: Stereo only.

Ownership: My Town TV.

Sheridan—KWBF-LP, Ch. 5, Coconut Palm Acquisition Corp. (KTBN-TV Ch. 40 Santa Ana) Phone: 501-219-2400.

Technical Facilities: 104.6-kw ERP, 230-ft. above ground, 630-ft. above sea level, lat. 34° 30' 27", long. 92° 32' 48".

Ownership: Equity Media Holdings Corp.

■ **Siloam Springs**—KKAF-CA, Ch. 33, Fort Smith 46 Inc. Phone: 501-219-2400.

Technical Facilities: 16.7-kw ERP, lat. 36° 009' 007", long. 094° 30' 55".

Transmitter: Intersection of Hwys. 16 & 66.

Ownership: Equity Media Holdings Corp.

■ **Springdale**—KJBW-CA, Ch. 4, Fort Smith 46 Inc. Phone: 501-219-2400.

Technical Facilities: 3-kw ERP, 292-ft. above ground, 1650-ft. above sea level, lat. 36° 08' 50", long. 94° 11' 13".

Holds CP for change to 2.1-kw ERP, BPTVA-20040309AAA.

Transmitter: 2659 S. 56th St.

Ownership: Equity Media Holdings Corp.

Springdale—KVAQ-LP, Ch. 20, Christians Incorporated for Christ Inc. Phone: 417-337-8747. Fax: 417-337-5503.

Technical Facilities: 800-w TPO, 14.6-kw ERP, 148-ft. above ground, 1729-ft. above sea level, lat. 36° 12' 20", long. 94° 06' 06".

Transmitter: Fitzgerald Mountain.

Began Operation: April 1, 1990.

Ownership: Christians Incorporated for Christ Inc.

Personnel: Keith O'Neill, Vice President.

■ **Texarkana**—KLFI-LP, Ch. 35, Beech Street Communications Corp. Phone: 870-774-3500. Fax: 870-774-3600.

Technical Facilities: 1000-w TPO, 10.6-kw ERP, 404-ft. above ground, 715-ft. above sea level, lat. 33° 25' 48", long. 94° 05' 08".

Transmitter: 0.1-mi. NW of W. 7th St., Texarkana.

Began Operation: December 1, 1990.

Ownership: Beech Street Communications.

Personnel: Burns Barr, Sales Manager.

Texarkana—KTEV-LP, Ch. 13, Sandra A. May. Phone: 870-619-4344.

Technical Facilities: 1-kw ERP, 68-ft. above ground, 378-ft. above sea level, lat. 33° 26' 49", long. 94° 04' 25".

Ownership: Sandra A. May.

■ **Winslow**—KWNL-CA, Ch. 9, Fort Smith 46 Inc. Phone: 501-219-2400. Fax: 501-785-4844.

Technical Facilities: 1000-w TPO, 3-kw ERP, 269-ft. above ground, 2349-ft. above sea level, lat. 35° 47' 49", long. 94° 10' 04".

Holds CP for change to channel number 31, 150-kw ERP, 292-ft. above ground, 1650-ft. above sea level, lat. 36° 08' 50", long. 94° 11' 13". BPTTA-20030829BDQ.

Transmitter: Signal Hill, 2-mi. W of U.S. Hwy. 71 & State Hwy. 74, Winslow.

Began Operation: February 7, 1994.

Ownership: Equity Media Holdings Corp.

Personnel: Karen Pharis, General Manager; Don Jones, Chief Engineer; Leo Cruz, Sales Manager.

California

Altadena—KTAV-LP, Ch. 69, AlmaVision Hispanic Network Inc. Phones: 213-627-8900; 213-627-8711.

Technical Facilities: 9.98-kw ERP, 141-ft. above ground, 5840-ft. above sea level, lat. 34° 13' 36", long. 118° 03' 57".

Holds CP for change to 135-ft. above ground, 5843-ft. above sea level, BMPTTL-20060912AAQ.

Ownership: AlmaVision Hispanic Network Inc.

Personnel: Charles M. Harker, General Manager.

Alturas—K20DE, Ch. 20, Northern California Educational TV Assn. Inc. (KIXE-TV Ch. 9 Redding) Phone: 530-243-5493.

Technical Facilities: 4.25-kw ERP, lat. 41° 09' 08", long. 120° 33' 45".

Holds CP for change to 15-kw ERP, 20-ft. above ground, 7421-ft. above sea level, BDFCDTT-20060824ADV.

Ownership: Northern California Educational TV Assn. Inc.

Alturas—K30EU, Ch. 30, KCNO Inc. (KTBN-TV Ch. 40 Santa Ana)

Technical Facilities: 1.8-kw ERP, lat. 41° 32' 24", long. 120° 21' 009".

Transmitter: 1.125-mi. S of State Rte. 299 & Thomas Creek intersection.

Ownership: KCNO Inc.

Alturas—K60AR, Ch. 60, Freedom Broadcasting of Oregon Licensee LLC.

Technical Facilities: 0.252-kw ERP, 5419-ft. above sea level, lat. 41° 32' 18", long. 120° 21' 22".

Ownership: Freedom Communications Holdings Inc.

Alturas, etc.—K47EH, Ch. 47, Trinity Broadcasting Network Inc. (KTBN-TV Ch. 40 Santa Ana) Phone: 714-832-2950. Fax: 714-730-0661.

Technical Facilities: 14.6-kw ERP, lat. 40° 43' 36", long. 123° 58' 26".

Holds CP for change to 15-kw ERP, 112-ft. above ground, 2749-ft. above sea level, lat. 40° 43' 36", long. 123° 58' 27". BDFCDTT-20060315AFE.

Transmitter: 1.6-mi. WNW of Keeland & Mountain Rds.

Ownership: Trinity Broadcasting Network Inc.

Anderson/Central Valley—K38FQ, Ch. 38, Sainte Partners II LP. Phone: 209-523-0777.

Technical Facilities: 150-kw ERP, 52-ft. above ground, 3212-ft. above sea level, lat. 40° 39' 16", long. 122° 31' 13".

Holds CP for change to 15-kw ERP, 52-ft. above ground, 3213-ft. above sea level, BDFCDTL-20060329AHN.

Ownership: Sainte Partners II LP.

Arroyo Grande—KAGP-LP, Ch. 8, Cocola Broadcasting Companies LLC. Phone: 559-435-7000. Fax: 559-435-3201.

Technical Facilities: 3-kw ERP, 56-ft. above ground, 3304-ft. above sea level, lat. 34° 54' 37", long. 120° 11' 08".

Began Operation: December 10, 1999.

Ownership: Cocola Broadcasting Companies LLC.

Personnel: Todd Lopes, President.

Arroyo Grande—KSSY-LP, Ch. 20, Hispanic Christian Community Network Inc. Phone: 214-879-0081.

Studio: 1235 Sage St, Arroyo Grande, CA 93420.

Technical Facilities: 20-kw ERP, 75-ft. above ground, 1316-ft. above sea level, lat. 35° 06' 25", long. 120° 30' 58".

Began Operation: December 1, 1989.

Ownership: Hispanic Christian Community Network Inc.

Personnel: Cherie Erwin, General Manager; Marty Scala, Chief Engineer.

■ **Atascadero**—KASC-CA, Ch. 7, Una Vez Mas Atascadero License LLC. Phone: 214-754-7008.

Technical Facilities: 50-w TPO, 249-kw ERP, 75-ft. above ground, 2275-ft. above sea level, lat. 35° 26' 47", long. 120° 42' 58".

Transmitter: Falcon Rd., Frog Pond Mountain, 1.2-mi. S of Rte. 41.

Began Operation: September 29, 1999.

Ownership: Una Vez Mas GP LLC.

Baker—K06JL, Ch. 6, Baker Community Services District. (KVVU-TV Ch. 5 Henderson)

Technical Facilities: 0.057-kw ERP, lat. 35° 26' 008", long. 115° 55' 21".

Ownership: Baker Community Services District.

Baker—K07IH, Ch. 7, Baker Community Services District. (KCBS-TV Ch. 2 Los Angeles)

Technical Facilities: 0.112-kw ERP, lat. 35° 26' 008", long. 115° 55' 21".

Ownership: Baker Community Services District.

Baker—K09HL, Ch. 9, Baker Community Services District.

Technical Facilities: 0.112-kw ERP, lat. 35° 26' 008", long. 115° 55' 21".

Ownership: Baker Community Services District.

Baker—K11KJ, Ch. 11, Baker Community Services District. (KTNV Ch. 13 Las Vegas)

Technical Facilities: 0.112-kw ERP, lat. 35° 26' 008", long. 115° 55' 21".

Ownership: Baker Community Services District.

■ **Bakersfield**—K08MM, Ch. 8, Three Angels Broadcasting Network Inc. Phone: 618-627-4651. Fax: 618-627-4155.

Technical Facilities: 0.46-kw ERP, 199-ft. above ground, 593-ft. above sea level, lat. 35° 21' 42", long. 119° 03' 34".

Began Operation: March 25, 1998.

Ownership: Three Angels Broadcasting Network Inc.

Personnel: Moses Primo, Chief Engineer.

Bakersfield—K18HD, Ch. 18, Valley Public Television Inc. Phone: 559-266-1800.

Technical Facilities: 7-kw ERP, 164-ft. above ground, 1020-ft. above sea level, lat. 35° 19' 12", long. 118° 47' 22".

Ownership: Valley Public Television Inc.

Bakersfield—K21FP, Ch. 21, Trinity Broadcasting Network Inc. (KTBN-TV Ch. 40 Santa Ana) Phone: 714-832-2950. Fax: 714-730-0661.

Technical Facilities: 0.35-kw ERP, lat. 35° 26' 17", long. 118° 44' 22".

Holds CP for change to 10-kw ERP, 36-ft. above ground, 3560-ft. above sea level, BDFCDTT-20060306BJS.

Transmitter: Mount Adelaide electronics site.

Ownership: Trinity Broadcasting Network Inc.

Bakersfield—K24GS, Ch. 24, Three Angels Broadcasting Network Inc. Phone: 618-627-4651. Fax: 618-627-4155.

Technical Facilities: 21.5-kw ERP, 260-ft. above ground, 654-ft. above sea level, lat. 35° 21' 41.80", long. 119° 03' 34.30".

Began Operation: March 25, 1998.

Ownership: Three Angels Broadcasting Network Inc.

Personnel: Moses Primo, Chief Engineer.

Bakersfield—K46II, Ch. 46, Community TV of Southern California. (KCET Ch. 28 Los Angeles) Phone: 323-953-5209.

Technical Facilities: 38.4-kw ERP, 57-ft. above ground, 3581-ft. above sea level, lat. 35° 26' 16.6", long. 118° 44' 25.1".

Ownership: Community TV of Southern California.

Bakersfield—KABE-LP, Ch. 52, Telefutura Bakersfield LLC. Phone: 310-556-7600.

Technical Facilities: 14.1-kw ERP, 32-ft. above ground, 3533-ft. above sea level, lat. 35° 26' 26", long. 118° 44' 28".

Holds CP for change to channel number 39, 100-kw ERP, 56-ft. above ground, 7543-ft. above sea level, lat. 35° 27' 14", long. 118° 35' 37". BMPTTL-20060705ABY.

Ownership: Univision Communications Inc.

■ **Bakersfield**—KBBV-CA, Ch. 19, Hispanic Bakersfield LLC. Phone: 559-733-7800.

Technical Facilities: 7.3-kw ERP, 79-ft. above ground, 7625-ft. above sea level, lat. 35° 27' 11", long. 118° 35' 25".

Ownership: Pappas Telecasting Companies.

Bakersfield—KBFK-LP, Ch. 36, Cocola Broadcasting Companies LLC. Phone: 559-435-7000. Fax: 559-435-3201.

Technical Facilities: 150-kw ERP, 33-ft. above ground, 3432-ft. above sea level, lat. 35° 26' 16", long. 118° 44' 28".

Began Operation: November 19, 1996.

Ownership: Cocola Broadcasting Companies LLC.

Personnel: Todd Lopes, President.

■ **Bakersfield**—KBFX-CA, Ch. 58, Westwind Communications LLC. Phone: 919-839-0300.

Studio: 5111 E. McKinley Ave., Fresno, CA 93727.

Technical Facilities: 4000-w TPO, 23.8-kw ERP, 69-ft. above ground, 7644-ft. above sea level, lat. 35° 27' 11", long. 118° 35' 25".

Transmitter: Breckenridge Mountain, KBAK(TV) site.

Began Operation: November 1, 1990.

Ownership: Westwind Communications LLC.

Personnel: John Carpenter, General Manager.

■ **Bakersfield**—KBTF-CA, Ch. 31, KFTV License Partnership GP.

Technical Facilities: 60-kw ERP, 56-ft. above ground, 7543-ft. above sea level, lat. 35° 27' 14", long. 118° 35' 37".

Ownership: Univision Communications Inc.

Bakersfield—KEBK-LP, Ch. 47, Venture Technologies Group LLC. Phones: 323-965-5400; 323-904-4090.

Technical Facilities: 50-kw ERP, 52-ft. above ground, 7536-ft. above sea level, lat. 35° 27' 14", long. 118° 35' 37".

Ownership: Venture Technologies Group LLC.

Bakersfield—KKEY-LP, Ch. 11, Bel Meade Broadcasting Co. Inc. Phone: 209-523-0777. Fax: 209-523-0839.

Technical Facilities: 3-kw ERP, 92-ft. above ground, 3615-ft. above sea level, lat. 35° 26' 17", long. 118° 44' 22".

Ownership: Clear Channel Communications Inc.

Bakersfield—KNXT-LP, Ch. 38, Cocola Broadcasting Companies LLC. Phone: 559-435-7000. Fax: 559-435-3201.

Studio: 1550 N. Fresno St., Fresno, CA 93703.

Technical Facilities: 65-kw ERP, 33-ft. above ground, 3432-ft. above sea level, lat. 35° 26' 16", long. 118° 44' 28".

Began Operation: December 1, 1999.

Ownership: Cocola Broadcasting Companies LLC.

Personnel: Todd Lopes, President.

Bakersfield—KTBV-LP, Ch. 2, EICB-TV West LLC. Phone: 972-291-3750.

Technical Facilities: 0.07-kw ERP, 79-ft. above ground, 1260-ft. above sea level, lat. 35° 03' 30", long. 119° 24' 40".

Holds CP for change to channel number 12, 0.1-kw ERP, 98-ft. above ground, 7887-ft. above sea level, lat. 34° 46' 22.37", long. 118° 58' 26.14". BDISDVL-20070302ABK.

Ownership: EICB-TV LLC.

■ **Bakersfield**—KTFB-CA, Ch. 4, Telefutura Bakersfield LLC. Phone: 972-503-6800. Fax: 972-503-6807.

Technical Facilities: 7.84-w TPO, 0.28-kw ERP, 36-ft. above ground, 3537-ft. above sea level, lat. 35° 26' 16", long. 118° 44' 28".

Transmitter: Mount Adelaid, ENE of Bakersfield.

Ownership: Univision Communications Inc.

Personnel: Steven E. Humphries, Chief Operating Officer; James E. Foss, Chief Engineer; Del Beveridge, Sales Manager; Sylvester Ramerlz, Production Director; Zilpa Barbosa, Traffic Director; Aldolfo Reyna Jr., Creative Director.

Bakersfield—KVPT-LP, Ch. 34, Cocola Broadcasting Companies LLC. Phone: 559-435-7000. Fax: 559-435-3201.

Technical Facilities: 150-kw ERP, 33-ft. above ground, 3432-ft. above sea level, lat. 35° 26' 16", long. 118° 44' 28".

Ownership: Cocola Broadcasting Companies LLC.

Personnel: Todd Lopes, President.

■ **Bakersfield**—KVVB-CA, Ch. 19, Hispanic Bakersfield LLC. Phone: 559-733-7800.

Technical Facilities: 7.3-kw ERP, 79-ft. above ground, 7625-ft. above sea level, lat. 35° 27' 11", long. 118° 35' 25".

Ownership: Pappas Telecasting Companies.

Personnel: Charles Pfaff, General Manager; Debbie Sweeney.

Bakersfield—KZKC-LP, Ch. 42, McGraw-Hill Broadcasting Co. Inc. Phone: 661-637-2323.

Technical Facilities: 150-kw ERP, 33-ft. above ground, 3432-ft. above sea level, lat. 35° 26' 16", long. 118° 44' 28".

Holds CP for change to 15-kw ERP, BDFCDTL-20061122AEA.

Ownership: McGraw-Hill Broadcasting Co. Inc.

Personnel: Todd Lopes, President.

Banning—KRMV-LP, Ch. 45, Venture Technologies Group LLC. Phone: 323-904-4090.

Technical Facilities: 10-kw ERP, 72-ft. above ground, 7992-ft. above sea level, lat. 34° 02' 17", long. 116° 48' 47".

Ownership: Venture Technologies Group LLC.

Banning—KRVD-LP, Ch. 33, Venture Technologies Group LLC. Phone: 323-904-4090.

Technical Facilities: 1.2-kw ERP, 72-ft. above ground, 7992-ft. above sea level, lat. 34° 02' 17", long. 116° 48' 47".

Ownership: Venture Technologies Group LLC.

Barstow—K16GE, Ch. 16, David Primm. Phone: 831-402-7066.

Technical Facilities: 1-kw ERP, 164-ft. above ground, 2612-ft. above sea level, lat. 34° 53' 07", long. 116° 53' 45".

Ownership: David Primm.

Barstow—K28IE, Ch. 28, Jeff Chang. Phone: 310-403-5039.

Technical Facilities: 2.38-kw ERP, 15-ft. above ground, 4497-ft. above sea level, lat. 34° 36' 40", long. 117° 17' 22".

Ownership: Jeff Chang.

Benbow, etc.—K12JJ, Ch. 12, BlueStone License Holdings Inc. (KUNO-TV Ch. 8 Fort Bragg) Phone: 212-247-8717.

Technical Facilities: 0.014-kw ERP, 3064-ft. above sea level, lat. 40° 06' 00", long. 123° 41' 06".

Ownership: Bonten Media Group LLC.

Bieber—K06GS, Ch. 6, California-Oregon Broadcasting Inc. (KOTI Ch. 2 Klamath Falls)

Technical Facilities: 0.01-kw ERP, lat. 41° 004' 20", long. 121° 13' 000".

Ownership: California-Oregon Broadcasting Inc.

Big Bear Lake—KPCD-LP, Ch. 35, Word of God Fellowship Inc. Phone: 817-571-1229. Fax: 817-571-7478.

Technical Facilities: 0.25-kw ERP, 82-ft. above ground, 9025-ft. above sea level, lat. 34° 03' 46", long. 116° 53' 34".

Holds CP for change to channel number 35, 9.999-kw ERP, BDISTTL-20060403ABE.

Ownership: Word of God Fellowship Inc.

Big Bear Lake Valley—K06MU, Ch. 6, Bear Valley Broadcasting Inc. Phones: 909-878-4886; 909-522-9063. Fax: 909-866-8452.

Technical Facilities: 10-w TPO, 1-kw ERP, 50-ft. above ground, 6883-ft. above sea level, lat. 34° 14' 24", long. 116° 54' 47".

Transmitter: 351 Maple Lane.

Ownership: Bear Valley Broadcasting Inc.

Big Bend, etc.—K04EZ, Ch. 4, BlueStone License Holdings Inc. (KRCR-TV Ch. 7 Redding) Phone: 212-247-8717.

Technical Facilities: 0.003-kw ERP, 3100-ft. above sea level, lat. 41° 00' 50", long. 121° 57' 00".

Ownership: Bonten Media Group LLC.

Blue Lake—K36BT, Ch. 36, BlueStone License Holdings Inc. Phone: 212-247-8717.

Technical Facilities: 0.11-kw ERP, lat. 40° 53' 25", long. 123° 58' 53".

Ownership: Bonten Media Group LLC.

Personnel: Bob Wise, General Manager; Jeff Knott, Chief Engineer; Dennis Siewert, Sales Manager.

Blythe—K24FA, Ch. 24, Palo Verde Valley TV Club Inc. (KTVK Ch. 3 Phoenix)

Technical Facilities: 0.99-kw ERP, 30-ft. above ground, 3343-ft. above sea level, lat. 33° 34' 12", long. 114° 20' 56".

Ownership: Palo Verde Valley TV Club Inc.

Blythe—K26FS, Ch. 26, Palo Verde Valley TV Club Inc. (KPHO-TV Ch. 5 Phoenix)

Technical Facilities: 0.99-kw ERP, lat. 33° 34' 12", long. 114° 20' 56".

Ownership: Palo Verde Valley TV Club Inc.

Blythe—K29EC, Ch. 29, Palo Verde Valley TV Club Inc.

Technical Facilities: 0.99-kw ERP, 29-ft. above ground, 3343-ft. above sea level, lat. 33° 34' 12", long. 114° 20' 56".

Ownership: Palo Verde Valley TV Club Inc.

Blythe—K31FE, Ch. 31, Palo Verde Valley TV Club Inc. (KPNX Ch. 12 Phoenix)

Technical Facilities: 0.99-kw ERP, lat. 33° 34' 12", long. 114° 20' 56".

Ownership: Palo Verde Valley TV Club Inc.

Blythe—K33FD, Ch. 33, Palo Verde Valley TV Club Inc. (KSAZ-TV Ch. 10 Phoenix)

Technical Facilities: 0.99-kw ERP, lat. 33° 34' 12", long. 114° 20' 56".

Ownership: Palo Verde Valley TV Club Inc.

Boonville, etc.—K57CT, Ch. 57, Anderson Valley TV Inc. (KPIX-TV Ch. 5 San Francisco)

Technical Facilities: 0.3-kw ERP, 3022-ft. above sea level, lat. 38° 58' 20", long. 123° 16' 00".

Ownership: Anderson Valley TV Inc.

Boonville, etc.—K59CH, Ch. 59, Anderson Valley TV Inc. (KRON-TV Ch. 4 San Francisco)

Technical Facilities: 0.3-kw ERP, 3022-ft. above sea level, lat. 38° 58' 20", long. 123° 16' 00".

Ownership: Anderson Valley TV Inc.

Boonville, etc.—K61CH, Ch. 61, Anderson Valley TV Inc. (KGO-TV Ch. 7 San Francisco)

Technical Facilities: 0.3-kw ERP, 3022-ft. above sea level, lat. 38° 58' 20", long. 123° 16' 00".

Ownership: Anderson Valley TV Inc.

Boonville, etc.—K63CE, Ch. 63, Anderson Valley TV Inc. (KTVU Ch. 2 Oakland)

Technical Facilities: 0.3-kw ERP, 3022-ft. above sea level, lat. 38° 58' 20", long. 123° 16' 00".

Ownership: Anderson Valley TV Inc.

Boonville, etc.—K67CC, Ch. 67, Anderson Valley TV Inc. (KBCW Ch. 44 San Francisco)

Technical Facilities: 0.304-kw ERP, 3022-ft. above sea level, lat. 38° 58' 20", long. 123° 16' 00".

Ownership: Anderson Valley TV Inc.

Boonville, etc.—K69CU, Ch. 69, Anderson Valley TV Inc. (KQED Ch. 9 San Francisco)

Technical Facilities: 1.52-kw ERP, 3022-ft. above sea level, lat. 38° 58' 20", long. 123° 16' 00".

Ownership: Anderson Valley TV Inc.

Bridgeport, etc.—K02JX, Ch. 2, Mono County Service Area No. 5. (KCRA-TV Ch. 3 Sacramento)

Technical Facilities: 0.004-kw ERP, lat. 38° 11' 10", long. 119° 19' 10".

Ownership: Mono County Service Area No. 5.

Bridgeport, etc.—K07QM, Ch. 7, Mono County Service Area No. 5. (KXTV Ch. 10 Sacramento)

Technical Facilities: 0.064-kw ERP, lat. 38° 23' 19", long. 119° 21' 50".

Ownership: Mono County Service Area No. 5.

Bridgeport, etc.—K11HS, Ch. 11, Mono County Service Area No. 5. (KCRA-TV Ch. 3 Sacramento)

Technical Facilities: 0.033-kw ERP, lat. 38° 23' 19", long. 119° 21' 50".

Ownership: Mono County Service Area No. 5.

Bridgeport, etc.—K13EX, Ch. 13, Mono County Service Area No. 5. (KOLO-TV Ch. 8 Reno)

Technical Facilities: 0.011-kw ERP, lat. 38° 11' 10", long. 119° 19' 10".

Ownership: Mono County Service Area No. 5.

Burney, etc.—K05DQ, Ch. 5, BlueStone License Holdings Inc. (KRCR-TV Ch. 7 Redding) Phone: 212-247-8717.

Technical Facilities: 0.017-kw ERP, 58-ft. above ground, 4442-ft. above sea level, lat. 41° 00' 13", long. 121° 28' 52".

Transmitter: Honey Mountain, 2.5-mi. W of Fall River Mills.

Ownership: Bonten Media Group LLC.

Burnt Ranch, etc.—K12JL, Ch. 12, Pollack/Belz Broadcasting Co. LLC. (KIEM-TV Ch. 3 Eureka)

Technical Facilities: 0.026-kw ERP, 5236-ft. above sea level, lat. 40° 50' 00", long. 123° 26' 50".

Ownership: Pollack/Belz Broadcasting Co. LLC.

Calexico—K36FO, Ch. 36, Broadcast Group Ltd. Phone: 915-577-0045.

Technical Facilities: 1000-w TPO, 76-kw ERP, 312-ft. above ground, 187-ft. above sea level, lat. 32° 57' 12", long. 115° 30' 008".

Transmitter: KSIQ-FM, Brawley.

Ownership: Broadcast Group Ltd.

Caliente—K43IR, Ch. 43, Cocola Broadcasting Companies LLC. Phone: 559-435-7000.

Technical Facilities: 22-kw ERP, 60-ft. above ground, 3010-ft. above sea level, lat. 35° 15' 21", long. 118° 37' 39".

Holds CP for change to 150-kw ERP, 33-ft. above ground, 3432-ft. above sea level, lat. 35° 26' 16", long. 118° 44' 28". BPTTL-20070529AGF.

Ownership: Cocola Broadcasting Companies LLC.

Camp Nelson, etc.—K07HA, Ch. 7, Springville Community TV Inc.

Technical Facilities: 0.004-kw ERP, 3018-ft. above sea level, lat. 36° 09' 08", long. 118° 46' 50".

Ownership: Springville Community TV Inc.

Canby, etc.—K13IT, Ch. 13, Northern California Educational TV Assn. Inc. (KIXE-TV Ch. 9 Redding) Phone: 530-243-5493.

Technical Facilities: 0.01-kw ERP, 6138-ft. above sea level, lat. 41° 27' 03", long. 120° 41' 14".

Holds CP for change to channel number 8, 0.05-kw ERP, 39-ft. above ground, 4885-ft. above sea level, lat. 41° 26' 26.4", long. 120° 43' 53.8". BDISDTT-20060331BBN.

Ownership: Northern California Educational TV Assn. Inc.

■ **Cathedral City**—KDPX-LP, Ch. 45, Charles R. Meeker.

Technical Facilities: 970-w TPO, 20-kw ERP, 43-ft. above ground, 1566-ft. above sea level, lat. 33° 51' 58", long. 116° 26' 05".

Transmitter: Edom Hill, 1.7-mi. NE of I-10 & Date Palm Rd.

Began Operation: January 8, 1998.

Ownership: Charles R. Meeker.

■ **Cathedral City**—KPSP-LP, Ch. 58, Desert Television LLC. Phone: 760-343-5700.

Studio: 31276 Dunham Way, Thousand Palms, CA 92276.

Technical Facilities: 750-w TPO, 10.3-kw ERP, 13-ft. above ground, 1539-ft. above sea level, lat. 33° 51' 58", long. 116° 26' 05".

Transmitter: Edom Hill, 1.7-mi. NE of I-10 & Date Palm Rd.

Ownership: Desert Television LLC.

Personnel: Bill Evans, General Manager.

Cedarville—K71AF, Ch. 71, Surprise Valley TV Club. (KOLO-TV Ch. 8 Reno) Phone: 530-279-2577.

Technical Facilities: 1.13-kw ERP, lat. 41° 37' 45", long. 120° 03' 45".

Holds CP for change to channel number 51, 0.575-kw ERP, 23-ft. above ground, 4947-ft. above sea level, BDISTT-20070228ABF.

Ownership: Surprise Valley TV Club.

Chalfant Valley—K55FD, Ch. 55, Mono County Service Area No. 2. (KSBW Ch. 8 Salinas)

Technical Facilities: 0.413-kw ERP, lat. 37° 36' 18", long. 118° 20' 32".

Ownership: Mono County Service Area No. 2.

Chalfant Valley—K61EJ, Ch. 61, Mono County Service Area No. 2. (KOLO-TV Ch. 8 Reno)

Technical Facilities: 0.4-kw ERP, lat. 37° 36' 18", long. 118° 20' 32".

Ownership: Mono County Service Area No. 2.

Chalfant Valley—K64CY, Ch. 64, Mono County Service Area No. 2. (KXTV Ch. 10 Sacramento)

Technical Facilities: 0.394-kw ERP, lat. 37° 36' 18", long. 118° 20' 32".

Ownership: Mono County Service Area No. 2.

Chester—K57AD, Ch. 57, Almanor TV & FM Assn.

Technical Facilities: 1.07-kw ERP, 2290-ft. above sea level, lat. 40° 14' 22", long. 121° 002' 54".

Ownership: Almanor TV & FM Assn.

Chester—K63DP, Ch. 63, Almanor TV & FM Assn. (KIXE-TV Ch. 9 Redding)

Technical Facilities: 5.05-kw ERP, lat. 40° 14' 22", long. 121° 001' 54".

Ownership: Almanor TV & FM Assn.

Chester, etc.—K59AU, Ch. 59, Almanor TV & FM Assn. (KRCR-TV Ch. 7 Redding)

Technical Facilities: 1.07-kw ERP, 7513-ft. above sea level, lat. 40° 14' 22", long. 121° 01' 54".

Ownership: Almanor TV & FM Assn.

Chester, etc.—K67BS, Ch. 67, Almanor TV & FM Assn. (KTXL Ch. 40 Sacramento)

Technical Facilities: 1.07-kw ERP, 7513-ft. above sea level, lat. 40° 14' 22", long. 121° 01' 54".

Ownership: Almanor TV & FM Assn.

Chico—K02OA, Ch. 2, Family Stations Inc. Phone: 916-641-8191.

Technical Facilities: 3-kw ERP, 142-ft. above ground, 3636-ft. above sea level, lat. 39° 57' 29.4", long. 121° 42' 49.1".

Holds CP for change to 142-ft. above ground, 3623-ft. above sea level, lat. 39° 57' 26.9", long. 121° 42' 47.4". BPTVL-20070626ARP.

Began Operation: May 1, 1995.

Ownership: Family Stations Inc.

Chico—K19FY, Ch. 19, Trinity Broadcasting Network Inc. (KTBN-TV Ch. 40 Santa Ana) Phone: 714-832-2950. Fax: 714-730-0661.

Studio: Media Way, Paradise, CA 95967.

Technical Facilities: 20.5-kw ERP, 269-ft. above ground, 3809-ft. above sea level, lat. 39° 57' 45", long. 121° 42' 40".

Holds CP for change to 8-kw ERP, BDFCDTT-20060306BQY.

Ownership: Trinity Broadcasting Network Inc.

Personnel: Ron Warkentin, General Manager.

Chico—K35HY, Ch. 35, Sainte Partners II LP. Phone: 209-523-0777.

Technical Facilities: 42.2-kw ERP, 374-ft. above ground, 3953-ft. above sea level, lat. 39° 57' 49", long. 121° 42' 38".

Holds CP for change to channel number 30, 15-kw ERP, 377-ft. above ground, 3917-ft. above sea level, lat. 39° 57' 45", long. 121° 42' 40". BDISDTL-20070423AAZ.

Ownership: Sainte Partners II LP.

Chico—KBIT-LD, Ch. 51, Paul Strieby & Matt Tuter. Phone: 510-352-3110.

Technical Facilities: 15-kw ERP, 182-ft. above ground, 3676-ft. above sea level, lat. 39° 57' 29.4", long. 121° 42' 49.1".

Holds CP for change to 120-ft. above ground, 3601-ft. above sea level, lat. 39° 57' 26.9", long. 121° 42' 47.4". BPTTL-20070607AEL.

Ownership: Matt Tuter; Paul Strieby.

Chico—KEFM-LP, Ch. 6, Venture Technologies Group LLC. Phone: 323-904-4090.

Technical Facilities: 0.5-kw ERP, 125-ft. above ground, 3350-ft. above sea level, lat. 39° 48' 42", long. 121° 33' 30".

Holds CP for change to 246-ft. above ground, 1321-ft. above sea level, lat. 39° 43' 37.4", long. 121° 40' 45.1". BMPTVL-20070111ACP.

Ownership: Venture Technologies Group LLC.

■ **Chico**—KKPM-CA, Ch. 28, Family Stations Inc. Phone: 916-641-8191.

Technical Facilities: 129-kw ERP, 200-ft. above ground, 2296-ft. above sea level, lat. 39° 12' 20.4", long. 121° 49' 06.1".

Holds CP for change to channel number 41, 7.4-kw ERP, BDISDTL-20070411ACU.

Multichannel TV Sound: Stereo and separate audio program.

Began Operation: December 15, 1998.

Ownership: Family Stations Inc.

Personnel: Matt Tuter, General Manager; Paul Strieby, Chief Engineer.

Chico—KSGO-LP, Ch. 59, Venture Technologies Group LLC. Phone: 323-904-4090.

Technical Facilities: 0.5-kw ERP, 239-ft. above ground, 1314-ft. above sea level, lat. 39° 43' 37.4", long. 121° 40' 45.1".

Ownership: Venture Technologies Group LLC.

Chico—KUCO-LP, Ch. 27, Sainte Partners II LP. Phone: 530-893-1234. Fax: 530-893-1266.

Technical Facilities: 67-kw ERP, 197-ft. above ground, 3737-ft. above sea level, lat. 39° 57' 45", long. 121° 42' 40".

Holds CP for change to 15-kw ERP, BDFCDTL-20060329AEM.

Ownership: Sainte Partners II LP.

Personnel: Doug Holroyd, General Manager & General Sales Manager; Bert Westhoff, National Sales Manager; Ken Rice, Chief Engineer; Patti Bittrolff, Business Manager & Research Director; Kelly Brown, Promotion & Creative Services Director; George Robinette, Production Director; Paula Murphy, Traffic & Office Manager.

Chico—KXVU-LP, Ch. 17, Sainte Partners II LP. Phone: 209-523-0777.

Technical Facilities: 40-kw ERP, 197-ft. above ground, 3776-ft. above sea level, lat. 39° 57' 49", long. 121° 42' 38".

Holds CP for change to 10-kw ERP, BDFCDTT-20060329AEC.

Ownership: Sainte Partners II LP.

Chico—KZVU-LP, Ch. 22, Sainte Partners II LP. Phone: 209-523-0777.

Studio: 300 Main St., Chico, CA 95928.

Technical Facilities: 3000-w TPO, 60-kw ERP, 157-ft. above ground, 3697-ft. above sea level, lat. 39° 57' 45", long. 121° 42' 44".

Holds CP for change to 6-kw ERP, lat. 39° 57' 45", long. 121° 42' 40". BDFCDTL-20060329AET.

Transmitter: Cohasset Ridge, 20-mi. NE of Chico.

Ownership: Sainte Partners II LP.

Personnel: John Stall, General Manager & Sales Manager; Alan Tompkins, Chief Engineer.

China Lake, etc.—K14AT, Ch. 14, Indian Wells Valley TV Booster Inc. Phone: 760-375-0233.

Technical Facilities: 20-w TPO, 0.55-kw ERP, 20-ft. above ground, 2940-ft. above sea level, lat. 35° 39' 44", long. 117° 36' 12".

Transmitter: Lone Butte transmitter site, 1-mi. E of China Lake golf course.

Ownership: Indian Wells Valley TV Booster Inc.

Personnel: Edward R. Middlemiss, President.

Clarks Crossing—KDAS-LP, Ch. 48, Word of God Fellowship Inc. Phone: 817-571-1229.

Technical Facilities: 40-kw ERP, 49-ft. above ground, 1611-ft. above sea level, lat. 38° 32' 21", long. 122° 57' 36".

Ownership: Word of God Fellowship Inc.

Coalinga—KJKZ-LP, Ch. 27, Cocola Broadcasting Companies LLC. Phone: 559-435-7000. Fax: 559-435-3201.

Technical Facilities: 150-kw ERP, 79-ft. above ground, 3458-ft. above sea level, lat. 36° 44' 45", long. 119° 16' 57".

Ownership: Cocola Broadcasting Companies LLC.

Personnel: Todd Lopes, President.

Covelo—K04GZ, Ch. 4, Round Valley Chamber of Commerce. (KRCR-TV Ch. 7 Redding)

Technical Facilities: 0.003-kw ERP, lat. 39° 50' 45", long. 123° 21' 000".

Ownership: Round Valley Chamber of Commerce.

Covelo—K05EU, Ch. 5, Round Valley Chamber of Commerce. (KHSL-TV Ch. 12 Chico)

Technical Facilities: 0.003-kw ERP, lat. 39° 50' 45", long. 123° 21' 000".

Ownership: Round Valley Chamber of Commerce.

Covelo—K09PM, Ch. 9, Round Valley Chamber of Commerce. (KEET Ch. 13 Eureka)

Technical Facilities: 0.011-kw ERP, lat. 39° 50' 45", long. 123° 21' 000".

Ownership: Round Valley Chamber of Commerce.

Covelo—K11PT, Ch. 11, Round Valley Chamber of Commerce. (KTVU Ch. 2 Oakland)

Technical Facilities: 0.001-kw ERP, 4623-ft. above sea level, lat. 39° 50' 45", long. 123° 21' 00".

Ownership: Round Valley Chamber of Commerce.

Crescent City—K09VQ, Ch. 9, Redwood Empire Public Television Inc. (KIEM-TV Ch. 3 Eureka) Phone: 707-445-0813.

Technical Facilities: 0.039-kw ERP, lat. 41° 50' 36", long. 124° 007' 55".

Transmitter: E of Kings Valley Rd., approx. 1.6-mi. SSE of Fort Dick.

Ownership: Redwood Empire Public TV Inc.

Crescent City—K39EO, Ch. 39, Three Angels Broadcasting Network Inc. Phone: 618-627-4651. Fax: 618-627-4155.

Studio: 3391 Charley Good Rd., West Frankfort, IL 62896.

Technical Facilities: 1000-w TPO, 30.2-kw ERP, 105-ft. above ground, 840-ft. above sea level, lat. 41° 50' 36", long. 124° 07' 55".

Transmitter: 5295 Kings Valley Rd., 6.5-mi. NNE of Crescent City.

Ownership: Three Angels Broadcasting Network Inc.

Personnel: Moses Primo, Chief Engineer.

Crescent City, etc.—K22DS, Ch. 22, California-Oregon Broadcasting Inc. Phone: 503-779-5555. Fax: 503-779-1151.

Technical Facilities: 9.2-kw ERP, 140-ft. above ground, 1093-ft. above sea level, lat. 41° 58' 10", long. 124° 11' 15".

Began Operation: November 30, 1994.

Ownership: California-Oregon Broadcasting Inc.

Personnel: Patsy Smullin, President; John Larkin, General Manager; Steve Aase, Chief Engineer.

Crowley Lake & Long Valley—K15DP, Ch. 15, Mono County Service Area No. 1. Phone: 760-934-6299.

Technical Facilities: 10-w TPO, 0.122-kw ERP, 26-ft. above ground, 8999-ft. above sea level, lat. 37° 42' 45", long. 118° 39' 27".

Transmitter: Near the intersection of the west boundary of the SE quarter of Section 3.

Ownership: Mono County Service Area No. 1.

Crowley Lake & Long Valley—K17DF, Ch. 17, Mono County Service Area No. 1. Phone: 760-934-6299.

Technical Facilities: 10-w TPO, 0.136-kw ERP, 33-ft. above ground, 8005-ft. above sea level, lat. 37° 35' 51", long. 118° 48' 34".

Transmitter: Mount Morrison, ESE of Mammoth Lakes.

Ownership: Mono County Service Area No. 1.

Crowley Lake & Long Valley—K19DI, Ch. 19, Mono County Service Area No. 1. Phone: 760-934-6299.

Technical Facilities: 10-w TPO, 0.136-kw ERP, 33-ft. above ground, 8005-ft. above sea level, lat. 37° 35' 51", long. 118° 48' 34".

Transmitter: Mount Morrison, ESE of Mammoth Lakes.

Ownership: Mono County Service Area No. 1.

Crowley Lake & Long Valley—K25EB, Ch. 25, Mono County Service Area No. 1. Phone: 760-934-6299.

Technical Facilities: 10-w TPO, 0.136-kw ERP, 43-ft. above ground, 9006-ft. above sea level, lat. 37° 42' 45", long. 118° 39' 27".

Transmitter: Rural area near Long Valley.

Ownership: Mono County Service Area No. 1.

Crowley Lake & Long Valley—K27DV, Ch. 27, Mono County Service Area No. 1. Phone: 760-934-6299.

Technical Facilities: 10-w TPO, 0.136-kw ERP, 43-ft. above ground, 9006-ft. above sea level, lat. 37° 42' 45", long. 118° 39' 27".

Transmitter: Rural area near Long Valley.

Ownership: Mono County Service Area No. 1.

Crowley Lake & Long Valley—K58BN, Ch. 58, Mono County Service Area No. 1. (KXTV Ch. 10 Sacramento)

Technical Facilities: 0.135-kw ERP, 30-ft. above ground, 9002-ft. above sea level, lat. 37° 42' 45", long. 118° 39' 27".

Ownership: Mono County Service Area No. 1.

Daggett—K15BZ, Ch. 15, County of San Bernardino, Area 40. (KCBS-TV Ch. 2 Los Angeles) Phone: 760-367-1833.

Technical Facilities: 0.91-kw ERP, lat. 34° 53' 007", long. 116° 53' 45".

Ownership: San Bernardino County.

Daggett—K19BS, Ch. 19, County of San Bernardino, Area 40. Phone: 760-367-1833.

Technical Facilities: 0.9-kw ERP, lat. 34° 53' 007", long. 116° 53' 45".

Ownership: San Bernardino County.

Daggett—K23BP, Ch. 23, County of San Bernardino, Area 40. (KTTV Ch. 11 Los Angeles) Phone: 760-367-1833.

Technical Facilities: 1.12-kw ERP, 174-ft. above ground, 2864-ft. above sea level, lat. 34° 53' 07", long. 116° 53' 45".

Ownership: San Bernardino County.

Daggett—K26FO, Ch. 26, Obidia Porras. Phone: 714-832-2950. Fax: 714-730-0661.

Technical Facilities: 1.073-kw ERP, lat. 34° 53' 07", long. 116° 53' 45".

Holds CP for change to channel number 6, 1-kw ERP, 161-ft. above ground, 2851-ft. above sea level, BOISTVL-20070501AGQ.

Ownership: Obidia Porras.

Daggett—K35BQ, Ch. 35, County of San Bernardino, Area 40. (KTLA-TV Ch. 5 Los Angeles) Phone: 760-367-1833.

Technical Facilities: 1.07-kw ERP, lat. 34° 53' 007", long. 116° 53' 45".

Ownership: San Bernardino County.

Daggett—K39DW, Ch. 39, County of San Bernardino, Area 40. (KMEX-TV Ch. 34 Los Angeles) Phone: 760-367-1833.

Technical Facilities: 0.92-kw ERP, lat. 34° 53' 007", long. 116° 53' 45".

Transmitter: Elephant Mountain, approx. 1.7-mi. NNW of Daggett.

Ownership: San Bernardino County.

Daggett—K41CY, Ch. 41, County of San Bernardino, Area 40. Phone: 760-367-1833.

Technical Facilities: 1.15-kw ERP, 144-ft. above ground, 2835-ft. above sea level, lat. 34° 53' 07", long. 116° 53' 45".

Ownership: San Bernardino County.

Daggett—K48IP, Ch. 48, County of San Bernardino, Area 40. (KBAK-TV Ch. 29 Bakersfield) Phone: 760-367-1833.

Technical Facilities: 1.07-kw ERP, 192-ft. above ground, 2881-ft. above sea level, lat. 34° 53' 007", long. 116° 53' 45".

Ownership: San Bernardino County.

Daggett—K50HV, Ch. 50, County of San Bernardino, Area 40. (KCOP-TV Ch. 13 Los Angeles) Phone: 760-367-1833.

Technical Facilities: 0.852-kw ERP, 202-ft. above ground, 2890-ft. above sea level, lat. 34° 53' 07", long. 116° 53' 45".

Ownership: San Bernardino County.

Daggett—KTSK-LP, Ch. 17, County of San Bernardino, Area 40. Phone: 760-367-1833.

Studio: 610 E. Main St., Barstow, CA 92311.

Technical Facilities: 1000-w TPO, 9.02-kw ERP, 174-ft. above ground, 2864-ft. above sea level, lat. 34° 53' 07", long. 116° 53' 45".

Transmitter: Elephant Mountain, 1.7-mi. NNW of Daggett.

Ownership: San Bernardino County.

Daggett, etc.—K46HT, Ch. 46, County of San Bernardino, Area 40. (KCET Ch. 28 Los Angeles) Phone: 760-367-1833.

Technical Facilities: 0.915-kw ERP, 146-ft. above ground, 2834-ft. above sea level, lat. 34° 53' 07", long. 116° 53' 45".

Transmitter: Elephant Mountain, 7.9-mi. NNW of Daggett.

Ownership: San Bernardino County.

Dinsmore—K11LV, Ch. 11, Ruth Lake Community Service District. (KRCR-TV Ch. 7 Redding)

Technical Facilities: 0.006-kw ERP, lat. 40° 29' 55", long. 123° 36' 37".

Ownership: Ruth Lake Community Service District.

Dunsmuir, etc.—K02CN, Ch. 2, Freedom Broadcasting of Oregon Licensee LLC. (KTVL Ch. 10 Medford) Phone: 518-346-6666.

Technical Facilities: 0.04-kw ERP, 4839-ft. above sea level, lat. 41° 13' 30", long. 122° 18' 00".

Ownership: Freedom Communications Holdings Inc.

Dunsmuir, etc.—K04BT, Ch. 4, Catamount Broadcasting of Chico-Redding Inc. (KHSL-TV Ch. 12 Chico)

Technical Facilities: 0.04-kw ERP, 4849-ft. above sea level, lat. 41° 13' 30", long. 122° 18' 00".

Ownership: Catamount Broadcast Group.

Dunsmuir, etc.—K05BR, Ch. 5, BlueStone License Holdings Inc. (KRCR-TV Ch. 7 Redding) Phone: 212-247-8717.

Technical Facilities: 0.04-kw ERP, 4865-ft. above sea level, lat. 41° 13' 30", long. 122° 18' 00".

Ownership: Bonten Media Group LLC.

Eagleville—K13IU, Ch. 13, Surprise Valley Unified School District. Phone: 530-279-6141. Fax: 530-279-2210.

Technical Facilities: 0.089-kw ERP, 16-ft. above ground, 4924-ft. above sea level, lat. 41° 38' 13", long. 120° 05' 29".

Ownership: Surprise Valley Joint Unified School District.

East Weed—K33DI, Ch. 33, BlueStone License Holdings Inc. (KRCR-TV Ch. 7 Redding) Phone: 212-247-8717.

Technical Facilities: 0.354-kw ERP, 23-ft. above ground, 3724-ft. above sea level, lat. 41° 25' 01", long. 122° 23' 34".

Ownership: Bonten Media Group LLC.

El Centro-Holtville—K56GC, Ch. 56, Inspiration Television Inc.

Technical Facilities: 8.15-kw ERP, lat. 32° 47' 10", long. 115° 29' 53".

Transmitter: 2098 Hwy. 111, Holtville.

Ownership: Inspiration Television Inc.

Encinitas—KDIG-LP, Ch. 67, Brimarc Broadcasting. Phone: 760-753-6636.

Technical Facilities: 0.13-kw ERP, 73-ft. above ground, 1355-ft. above sea level, lat. 33° 27' 00", long. 117° 07' 43".

Began Operation: October 15, 1996.

Ownership: Brimarc Communications.

Personnel: Steve Cilurzo, General Manager; Jerry Sorg, Sales Manager; Dan Paulson, Chief Engineer.

Etna & Fort Jones—K02HC, Ch. 2, Northern California Educational TV Assn. Inc. (KIXE-TV Ch. 9 Redding)

Technical Facilities: 0.03-kw ERP, lat. 41° 28' 000", long. 122° 55' 40".

Ownership: Northern California Educational TV Assn. Inc.

Eureka—K27FX, Ch. 27, MS Communications LLC. Phone: 414-765-9737.

Technical Facilities: 130-w TPO, 1-kw ERP, 2497-ft. above sea level, lat. 40° 29' 52", long. 124° 17' 36".

Transmitter: 0.25-mi. S of Oil Creek.

Ownership: MS Communications LLC.

Eureka—K41FD, Ch. 41, MS Communications LLC. Phone: 414-765-9737.

Technical Facilities: 130-w TPO, 0.007-kw ERP, 33-ft. above ground, 2402-ft. above sea level, lat. 40° 29' 52", long. 124° 17' 36".

Transmitter: 0.25-mi. S of Oil Creek.

Ownership: MS Communications LLC.

Eureka—K48GP, Ch. 48, MS Communications LLC. Phone: 414-765-9737.

Technical Facilities: 130-w TPO, 0.007-kw ERP, 33-ft. above ground, 2497-ft. above sea level, lat. 40° 29' 52", long. 124° 17' 36".

Transmitter: 2.5-mi. S of Oil Creek.

Ownership: MS Communications LLC.

Eureka—K50EQ, Ch. 50, MS Communications LLC. Phone: 414-765-9737.

Technical Facilities: 130-w TPO, 0.007-kw ERP, 33-ft. above ground, 2402-ft. above sea level, lat. 40° 29' 52", long. 124° 17' 36".

Transmitter: 0.25-mi. S of Oil Creek.

Ownership: MS Communications LLC.

Eureka—K52FK, Ch. 52, Sainte Partners II LP. Phone: 209-523-0777.

Technical Facilities: 130-w TPO, 1-kw ERP, 33-ft. above ground, 2402-ft. above sea level, lat. 40° 29' 52", long. 124° 17' 36".

Holds CP for change to channel number 20, 24.3-kw ERP, 174-ft. above ground, 854-ft. above sea level, lat. 40° 43' 36", long. 123° 58' 27". BPTTL-20040806AAI.

Transmitter: 0.25-mi. S of Oil Creek.

Ownership: Sainte Partners II LP.

Eureka—K57HB, Ch. 57, MS Communications LLC. Phone: 414-765-9737.

Technical Facilities: 130-w TPO, 0.007-kw ERP, 33-ft. above ground, 2497-ft. above sea level, lat. 40° 29' 51", long. 125° 17' 36".

Transmitter: 0.25-mi. S of Oil Creek.

Ownership: MS Communications LLC.

Eureka—K59FW, Ch. 59, Sainte Partners II LP. Phone: 209-523-0777.

Technical Facilities: 130-w TPO, 0.007-kw ERP, 33-ft. above ground, 2497-ft. above sea level, lat. 40° 29' 51", long. 124° 17' 36".

Transmitter: 0.25-mi. S of Oil Creek.

Ownership: Sainte Partners II LP.

Eureka—K63GK, Ch. 63, MS Communications LLC. Phone: 414-765-9737.

Technical Facilities: 130-w TPO, 0.007-kw ERP, 33-ft. above ground, 2497-ft. above sea level, lat. 40° 29' 51", long. 124° 17' 36".

Transmitter: 0.25-mi. S of Oil Creek.

Ownership: MS Communications LLC.

Eureka—K67GU, Ch. 67, Sainte Partners II LP. Phone: 209-523-0777.

Technical Facilities: 130-w TPO, 0.007-kw ERP, 33-ft. above ground, 2497-ft. above sea level, lat. 40° 29' 51", long. 124° 17' 36".

Transmitter: 0.25-mi. S of Oil Creek.

Ownership: Sainte Partners II LP.

Eureka—K69IE, Ch. 69, Patrick Mbaba. Phone: 661-979-5231.

Technical Facilities: 1004-w TPO, 0.007-kw ERP, 33-ft. above ground, 2402-ft. above sea level, lat. 40° 29' 52", long. 124° 17' 36".

Holds CP for change to channel number 43, 4-kw ERP, 32-ft. above ground, 2497-ft. above sea level, BDISDTL-20060920AEU.

Transmitter: 0.25-mi. S of Oil Creek.

Ownership: Patrick Mbaba.

Eureka—KBVQ-LP, Ch. 35, TV Americas of Eureka LLC. Phone: 559-733-7800.

Technical Facilities: 50-kw ERP, 283-ft. above ground, 2955-ft. above sea level, lat. 40° 43' 36", long. 123° 58' 18".

Holds CP for change to 15-kw ERP, 283-ft. above ground, 2933-ft. above sea level, lat. 40° 43' 39", long. 123° 58' 17". BDFCDTL-20060330AFR.

Ownership: Pappas Telecasting Companies.

Eureka—KEMY-LP, Ch. 33, Sainte Partners II LP. Phone: 209-523-0777.

Technical Facilities: 21.9-kw ERP, 194-ft. above ground, 2832-ft. above sea level, lat. 40° 43' 36", long. 123° 58' 27".

Ownership: Sainte Partners II LP.

Eureka—KEUV-LP, Ch. 31, Sainte Partners II LP. Phone: 209-523-0777.

Technical Facilities: 21.9-kw ERP, 194-ft. above ground, 2831-ft. above sea level, lat. 40° 43' 36", long. 123° 58' 27".

Holds CP for change to 4-kw ERP, BDFCDTL-20060403AKS.

Ownership: Sainte Partners II LP.

Eureka—KUVU-LP, Ch. 9, Sainte Partners II LP. Phone: 209-523-0777.

Technical Facilities: 3-kw ERP, 154-ft. above ground, 2792-ft. above sea level, lat. 40° 43' 36", long. 123° 58' 27".

Holds CP for change to 0.3-kw ERP, BDFCDVL-20070220ABE.

Ownership: Sainte Partners II LP.

Fall River Mills & McArthur—K28DB, Ch. 28, Northern California Educational TV Assn. Inc. (KIXE-TV Ch. 9 Redding)

Technical Facilities: 0.474-kw ERP, 20-ft. above ground, 4432-ft. above sea level, lat. 41° 00' 13", long. 121° 28' 52".

Ownership: Northern California Educational TV Assn. Inc.

Fall River Mills, etc.—K11JM, Ch. 11, California Oregon Broadcasting Inc. (KOTI Ch. 2 Klamath Falls) Phone: 541-779-5555.

Technical Facilities: 0.3-kw ERP, 49-ft. above ground, 4462-ft. above sea level, lat. 41° 00' 12", long. 121° 28' 54".

Ownership: California-Oregon Broadcasting Inc.

Fort Bidwell—K04GB, Ch. 4, Surprise Valley TV Club. (KTVL Ch. 10 Medford) Phone: 530-279-2577.

Technical Facilities: 0.087-kw ERP, lat. 41° 33' 006", long. 119° 56' 003".

Ownership: Surprise Valley TV Club.

Fort Bragg—K48BQ, Ch. 48, Joseph M. Perez.

Technical Facilities: 100-w TPO, 0.995-kw ERP, 151-ft. above ground, 262-ft. above sea level, lat. 39° 26' 51", long. 123° 47' 53".

Transmitter: Leiser Bldg., 322 N. Main, Fort Bragg.

Ownership: Joseph M. Perez.

Fort Dick—K36HM, Ch. 36, Soda Mountain Broadcasting Inc. (KDRV Ch. 12 Medford) Phone: 541-485-5611.

Technical Facilities: 2.4-kw ERP, 39-ft. above ground, 1795-ft. above sea level, lat. 42° 07' 23", long. 124° 17' 56".

Ownership: Soda Mountain Broadcasting Inc.

Fort Jones, etc.—K04EQ, Ch. 4, BlueStone License Holdings Inc. (KRCR-TV Ch. 7 Redding) Phone: 212-247-8717.

Technical Facilities: 0.02-kw ERP, lat. 41° 28' 000", long. 122° 55' 40".

Ownership: Bonten Media Group LLC.

Fort Jones, etc.—K06KA, Ch. 6, Freedom Broadcasting of Oregon Licensee LLC. (KTVL Ch. 10 Medford) Phone: 518-346-6666.

Technical Facilities: 0.02-kw ERP, lat. 41° 28' 00", long. 122° 55' 40".

Ownership: Freedom Communications Holdings Inc.

Fort Jones, etc.—K13HU, Ch. 13, California-Oregon Broadcasting Inc. (KOBI Ch. 5 Medford)

Technical Facilities: 0.022-kw ERP, lat. 41° 28' 00", long. 122° 55' 40".

Ownership: California-Oregon Broadcasting Inc.

Fortuna—K14MN, Ch. 14, Sainte Partners II LP. (KBVU Ch. 29 Eureka) Phone: 209-523-0777.

Technical Facilities: 22-kw ERP, 72-ft. above ground, 3071-ft. above sea level, lat. 40° 25' 23", long. 124° 06' 21".

Ownership: Sainte Partners II LP.

Fortuna/Rio Dell—K20CN, Ch. 20, BlueStone License Holdings Inc. Phone: 212-247-8717.

Technical Facilities: 1000-w TPO, 8.07-kw ERP, 171-ft. above ground, 3251-ft. above sea level, lat. 40° 25' 12", long. 124° 05' 00".

Transmitter: Monument Ridge, 5.5-mi. S of Rio Dell.

Ownership: Bonten Media Group LLC.

Personnel: Bob Wise, General Manager; Jeff Knott, Chief Engineer; Dennis Siewert, Sales Manager.

Freshwater, etc.—K45DS, Ch. 45, BlueStone License Holdings Inc. (KAEF Ch. 23 Arcata) Phone: 212-247-8717.

Technical Facilities: 0.603-kw ERP, 259-ft. above ground, 266-ft. above sea level, lat. 40° 48' 09", long. 124° 08' 20".

Ownership: Bonten Media Group LLC.

■ **Fresno**—K02OH, Ch. 2, Dr. W.R. & Lorraine Portee. Phone: 213-754-3141.

Technical Facilities: 40-w TPO, 0.141-kw ERP, 325-ft. above ground, 617-ft. above sea level, lat. 36° 44' 05", long. 119° 47' 23".

Began Operation: April 15, 1996.

Ownership: W. R. Portee.

Fresno—K03HK, Ch. 3, Three Angels Broadcasting Network Inc. Phone: 618-627-4651.

Technical Facilities: 0.9-kw ERP, 72-ft. above ground, 1670-ft. above sea level, lat. 36° 55' 49", long. 119° 38' 28".

Ownership: Three Angels Broadcasting Network Inc.

■ **Fresno**—K12OZ, Ch. 12, Three Angels Broadcasting Network Inc. Phone: 618-627-2726. Fax: 618-627-4155.

Studio: 3391 Charley Good Rd., West Frankfort, IL 62896.

Technical Facilities: 10-w TPO, 0.263-kw ERP, 69-ft. above ground, 1670-ft. above sea level, lat. 36° 55' 49", long. 119° 38' 28".

Transmitter: Owens Mountain.

Began Operation: August 20, 1998.

Ownership: Three Angels Broadcasting Network Inc.

Personnel: Moses Primo, Chief Engineer.

Fresno—K15EK, Ch. 15, Family Stations Inc.

Technical Facilities: 0.32-kw ERP, 167-ft. above ground, 4337-ft. above sea level, lat. 37° 32' 001", long. 120° 001' 50".

Fresno—K15ET, Ch. 15, Family Stations Inc. Phone: 916-641-8191.

Technical Facilities: 167-ft. above ground, 4337-ft. above sea level, lat. 37° 32' 01", long. 120° 01' 50".

Holds CP for change to channel number 11, 3-kw ERP, 214-ft. above ground, 4383-ft. above sea level, BDISTVL-20060928AHX.

Ownership: Family Stations Inc.

Fresno—K56DZ, Ch. 56, National Minority TV Inc. (KTBN-TV Ch. 40 Santa Ana) Phone: 949-552-0490. Fax: 949-552-0495.

Technical Facilities: 1000-w TPO, 41-kw ERP, 98-ft. above ground, 1700-ft. above sea level, lat. 36° 55' 49", long. 119° 38' 28".

Holds CP for change to channel number 46, 2-kw ERP, 98-ft. above ground, 1699-ft. above sea level, BDFCDTT-20060327AJR.

Transmitter: Owens Mountain, 2.17-mi. ESE of Auberry Rd. at Friant Kern Canal.

Began Operation: November 17, 1988.

Ownership: National Minority TV Inc.

Personnel: Jane P. Duff, Manager; Mark Fountain, Chief Engineer.

Fresno—KBID-LP, Ch. 31, Cocola Broadcasting Companies LLC. Phone: 559-435-7000. Fax: 559-435-3201.

Studio: 706 W Herndon Ave, Fresno, CA 93650.

Technical Facilities: 100-kw ERP, 295-ft. above ground, 584-ft. above sea level, lat. 36° 44' 05", long. 119° 47' 26".

Holds CP for change to 150-kw ERP, 92-ft. above ground, 4573-ft. above sea level, lat. 37° 04' 25", long. 119° 25' 52". BPTTL-20070322ABZ.

Began Operation: October 21, 1998.

Ownership: Cocola Broadcasting Companies LLC.

Personnel: Todd Lopes, President.

Fresno—KHSC-LP, Ch. 16, Cocola Broadcasting Companies LLC. Phone: 559-435-7000. Fax: 559-435-3201.

Technical Facilities: 150-kw ERP, 89-ft. above ground, 3468-ft. above sea level, lat. 36° 44' 45", long. 119° 16' 57".

Ownership: Cocola Broadcasting Companies LLC.

Fresno—KJEO-LP, Ch. 32, Cocola Broadcasting Companies LLC. Phone: 559-435-7000. Fax: 559-435-3201.

Studio: 706 W. Herndon Ave., Fresno, CA 93650.

Technical Facilities: 150-kw ERP, 92-ft. above ground, 4573-ft. above sea level, lat. 37° 004' 26", long. 119° 25' 52".

Began Operation: October 21, 1998.

Ownership: Cocola Broadcasting Companies LLC.

Personnel: Todd Lopes, President.

Fresno—KMSG-LP, Ch. 39, Cocola Broadcasting Companies LLC. Phone: 559-435-7000. Fax: 559-435-3201.

Technical Facilities: 50-kw ERP, 37-ft. above ground, 3397-ft. above sea level, lat. 36° 44' 46", long. 119° 16' 57".

Ownership: Cocola Broadcasting Companies LLC.

Personnel: Todd Lopes, President.

Fresno—KSDI-LP, Ch. 34, Cocola Broadcasting Companies LLC. Phone: 559-435-7000. Fax: 559-435-3201.

Studio: 706 W. Herndon Ave., Fresno, CA 93650.

Technical Facilities: 2000-w TPO, 21.1-kw ERP, 56-ft. above ground, 3455-ft. above sea level, lat. 36° 44' 45", long. 119° 16' 57".

Transmitter: Bear Mountain communications site.

Multichannel TV Sound: Stereo and separate audio program.

Began Operation: January 28, 1992.

Ownership: Cocola Broadcasting Companies LLC.

Personnel: Todd Lopes, President.

■ **Fresno**—KTFF-LP, Ch. 41, Telefutura Fresno LLC. Phone: 310-556-7600.

Technical Facilities: 150-kw ERP, 141-ft. above ground, 4632-ft. above sea level, lat. 37° 04' 22", long. 119° 25' 51".

Began Operation: November 29, 2003.

Ownership: Univision Communications Inc.

Personnel: Todd Lopes, General Manager; Steve LeBel, Chief Engineer; Jack Cook, Sales Manager.

Fresno—KVHF-LP, Ch. 4, Cocola Broadcasting Companies LLC. Phone: 559-435-7000. Fax: 559-435-3201.

Studio: 706 W. Herndon Ave., Fresno, CA 93650.

Technical Facilities: 100-w TPO, 3-kw ERP, 43-ft. above ground, 3422-ft. above sea level, lat. 36° 44' 45", long. 119° 16' 57".

Transmitter: Bear Mountain communications site.

Began Operation: May 1, 1995.

Ownership: Cocola Broadcasting Companies LLC.

Personnel: Todd Lopes, President.

■ **Fresno**—KZMM-CA, Ch. 22, Caballero Acquisition Inc.

Technical Facilities: 150-kw ERP, 98-ft. above ground, 4544-ft. above sea level, lat. 37° 04' 19", long. 119° 25' 49".

Began Operation: June 17, 1999.

Ownership: Caballero Acquisition Inc.

Personnel: Eduardo Caballero, Chief Executive Officer.

Garberville—K10HX, Ch. 10, Raul Broadcasting Co. of Eureka Inc. (KVIQ Ch. 6 Eureka) Phone: 209-521-5702.

Technical Facilities: 0.01-kw ERP, lat. 40° 06' 12", long. 123° 49' 08".

Holds CP for change to 0.005-kw ERP, 26-ft. above ground, 1188-ft. above sea level, BDFCDVA-20060703AAU.

Ownership: Raul & Consuelo Palazuelos.

Garberville & Redway—K04NX, Ch. 4, Pollack/Belz Broadcasting Co. LLC. (KIEM-TV Ch. 3 Eureka)

Technical Facilities: 0.01-kw ERP, lat. 40° 006' 006", long. 123° 48' 40".

Ownership: Pollack/Belz Broadcasting Co. LLC.

Gonzalez—K0TR-LP, Ch. 2, Mirage Media 2 LLC. (KSBW Ch. 8 Salinas) Phone: 909-793-2233.

Technical Facilities: 3-kw ERP, 79-ft. above ground, 3474-ft. above sea level, lat. 36° 32' 06", long. 121° 37' 09".

Ownership: Mirage Media LLC.

Grass Valley—K16CX, Ch. 16, Sierra Joint Junior College District. Phone: 916-781-0563. Fax: 916-781-0455.

Studio: Sierra College, 5000 Rocklin Rd., Rocklin, CA 95677.

Technical Facilities: 1000-w TPO, 12-kw ERP, 171-ft. above ground, 2769-ft. above sea level, lat. 39° 08' 02", long. 121° 05' 59".

Transmitter: Wolf Mountain communications site, 5.6-mi. SSW of Grass Valley.

Began Operation: April 10, 1996.

Ownership: Sierra Joint Community College District.

Green Point, etc.—K05EQ, Ch. 5, BlueStone License Holdings Inc. (KRCR-TV Ch. 7 Redding) Phone: 212-247-8717.

Technical Facilities: 0.03-kw ERP, lat. 40° 52' 20", long. 123° 44' 08".

Ownership: Bonten Media Group LLC.

Green Valley Lake—K69CO, Ch. 69, Community TV of Southern California. (KCET Ch. 28 Los Angeles)

Technical Facilities: 5.13-kw ERP, 7913-ft. above sea level, lat. 34° 11' 46", long. 117° 002' 000".

Ownership: Community TV of Southern California.

Greenfield—KSCZ-LP, Ch. 42, Venture Technologies Group LLC. (KTBN-TV Ch. 40 Santa Ana) Phone: 323-904-4090.

Technical Facilities: 1.9-kw ERP, lat. 36° 18' 19", long. 120° 24' 009".

Holds CP for change to 70-kw ERP, 49-ft. above ground, 5256-ft. above sea level, lat. 36° 22' 07.5", long. 120° 38' 33.7". BMPTTL-20060117ADL.

Transmitter: Black Mountain.

Ownership: Venture Technologies Group LLC.

■ **Hanford**—KHMM-CA, Ch. 14, Caballero Television Texas LLC. Phones: 972-503-6800; 800-99-MUSIC ext 89.

Studio: 3310 Keller Springs Rd., Carrollton, TX 75006.

Technical Facilities: 2-kw ERP, 59-ft. above ground, 4541-ft. above sea level, lat. 37° 04' 10", long. 119° 24' 40".

Transmitter: 12592 S. Cedar Ave., Fresno.

Ownership: Caballero Television LLC.

Personnel: Rosamaria Caballero, President.

Happy Camp—K07IX, Ch. 7, Slater Butte Translator Co. (KTVL Ch. 10 Medford)

Technical Facilities: 0.056-kw ERP, lat. 41° 51' 30", long. 123° 21' 13".

Ownership: Slater Butte Translator Co.

Happy Camp, etc.—K09PI, Ch. 9, Slater Butte Translator Co.

Technical Facilities: 0.023-kw ERP, 4649-ft. above sea level, lat. 41° 51' 30", long. 123° 21' 13".

Ownership: Slater Butte Translator Co.

Happy Camp, etc.—K11GO, Ch. 11, Slater Butte Translator Co.

Technical Facilities: 0.023-kw ERP, 4682-ft. above sea level, lat. 41° 51' 30", long. 123° 21' 13".

Ownership: Slater Butte Translator Co.

Happy Camp, etc.—K13GL, Ch. 13, Slater Butte Translator Co. (KOBI Ch. 5 Medford)

Technical Facilities: 0.023-kw ERP, 4701-ft. above sea level, lat. 41° 51' 30", long. 123° 21' 13".

Ownership: Slater Butte Translator Co.

Hayfork—K05CR, Ch. 5, Trinity County Superintendent of Schools. (KIXE-TV Ch. 9 Redding)

Technical Facilities: 0.007-kw ERP, lat. 40° 29' 34", long. 123° 11' 52".

Ownership: Trinity County Superintendent of Schools.

Hemet—KDUG-LP, Ch. 21, Louis Martinez Family Group LLC. Phone: 951-940-1700.

Technical Facilities: 5-kw ERP, 26-ft. above ground, 3747-ft. above sea level, lat. 33° 49' 49", long. 116° 57' 08".

Holds CP for change to 9.61-kw ERP, 95-ft. above ground, 1825-ft. above sea level, lat. 33° 35' 36", long. 117° 08' 53". BPTTL-20060828ACF.

Ownership: Louis Martinez Family Group LLC.

Hemet—KZSW-LP, Ch. 27, KZSW Television Inc. Phone: 951-693-0027.

Studio: 1211 W. Acacia Ave., Suite H, Hemet, CA 92543.

Technical Facilities: 9.99-kw ERP, 108-ft. above ground, 3829-ft. above sea level, lat. 33° 49' 49", long. 116° 57' 008".

Holds CP for change to 125-ft. above ground, 1988-ft. above sea level, lat. 33° 36' 01", long. 117° 11' 41". BPTTL-20050831AEA.

Began Operation: March 1, 1991.

Ownership: KZSW Television Inc.

Personnel: Kevin Page, General Manager; Cal Willis, Chief Engineer.

Hoopa—K07GJ, Ch. 7, Pollack/Belz Broadcasting Co. LLC. (KIEM-TV Ch. 3 Eureka)

Technical Facilities: 0.009-kw ERP, lat. 41° 007' 13", long. 123° 42' 47".

Ownership: Pollack/Belz Broadcasting Co. LLC.

Hoopa—K11NE, Ch. 11, Raul Broadcasting Co. of Eureka Inc. Phone: 209-521-5702.

Technical Facilities: 0.009-kw ERP, lat. 41° 07' 13", long. 123° 42' 47".

Holds CP for change to 0.005-kw ERP, 26-ft. above ground, 1942-ft. above sea level, BDFCDVA-20060703AAW.

Ownership: Raul & Consuelo Palazuelos.

Hopland—K06FA, Ch. 6, Sanel Valley TV Association. (KTVU Ch. 2 Oakland) Phone: 707-744-1722.

Technical Facilities: 0.013-kw ERP, lat. 38° 56' 006", long. 123° 006' 22".

Ownership: Sanel Valley Television Association.

Hopland—K10FZ, Ch. 10, Sanel Valley TV Association. (KPIX-TV Ch. 5 San Francisco) Phone: 707-744-1722.

Technical Facilities: 0.012-kw ERP, lat. 38° 56' 006", long. 123° 006' 22".

Ownership: Sanel Valley Television Association.

Hopland—K11TD, Ch. 11, Sanel Valley TV Association. (KRON-TV Ch. 4 San Francisco) Phone: 707-744-1722.

Technical Facilities: 0.012-kw ERP, lat. 38° 55' 39", long. 123° 006' 50".

Ownership: Sanel Valley Television Association.

Hopland—K13ID, Ch. 13, Sanel Valley TV Association. (KGO-TV Ch. 7 San Francisco) Phone: 707-744-1722.

Technical Facilities: 0.012-kw ERP, lat. 38° 56' 006", long. 123° 006' 22".

Ownership: Sanel Valley Television Association.

Hopland—K35DO, Ch. 35, Rural California Broadcasting Corp. (KRCB Ch. 22 Cotati)

Technical Facilities: 0.129-kw ERP, 30-ft. above ground, 1736-ft. above sea level, lat. 38° 55' 39", long. 123° 06' 50".

Ownership: Rural California Broadcasting Corp.

Hyampom—K13MD, Ch. 13, Hyampom Community Council. (KIEM-TV Ch. 3 Eureka)

Technical Facilities: 0.01-kw ERP, lat. 40° 36' 50", long. 123° 25' 20".

Ownership: Hyampom Community Council.

■ **Indio**—K06MB, Ch. 6, Business World Broadcasting Partners. Phone: 818-845-1270.

Technical Facilities: 3-kw ERP, 56-ft. above ground, 1789-ft. above sea level, lat. 33° 48' 07", long. 116° 13' 31".

Began Operation: October 1, 1990.

Ownership: Business World Broadcasting Partners.

Personnel: Leo Kesselman, General Manager; Wayne Goff, Engineer.

Indio—K19DH, Ch. 19, Desert Springs Inc. Phone: 760-327-2772.

Technical Facilities: 9.932-kw ERP, 66-ft. above ground, 1667-ft. above sea level, lat. 33° 48' 07", long. 116° 13' 27".

Began Operation: January 25, 1999.

Ownership: Desert Springs Inc.

Indio—K25GW, Ch. 25, Desert Springs Inc. Phone: 760-327-2772.

Technical Facilities: 1000-w TPO, 10.4-kw ERP, 35-ft. above ground, 1575-ft. above sea level, lat. 33° 51' 56", long. 116° 25' 58".

Transmitter: Indio Hill, 5-mi. N of Indio.

Began Operation: January 25, 1999.

Ownership: Desert Springs Inc.

■ **Indio**—KEVC-CA, Ch. 5, Entravision Holdings LLC. Phone: 310-447-3870.

Technical Facilities: 10-w TPO, 0.35-kw ERP, 56-ft. above ground, 1145-ft. above sea level, lat. 33° 48' 07", long. 116° 13' 27".

Transmitter: Indio Peak, approx. 3-mi. NW of Indio.

Ownership: Entravision Communications Corp.

Indio—KUNA-LP, Ch. 15, Gulf-California Broadcast Co. Phone: 760-773-0342.

Technical Facilities: 9.7-kw ERP, 85-ft. above ground, 1824-ft. above sea level, lat. 33° 48' 08", long. 116° 13' 30".

Ownership: Gulf-California Broadcast Co.

Personnel: Martin Serna, General Manager; Tee Thomas, Chief Engineer; Martin Serna, Sales Manager.

■ **Indio**—KVER-CA, Ch. 4, Entravision Holdings LLC. Phone: 310-447-3870.

Studio: 41601 Corporate Way, Palm Desert, CA 92260.

Technical Facilities: 10-w TPO, 0.349-kw ERP, 20-ft. above ground, 1759-ft. above sea level, lat. 33° 48' 07", long. 116° 13' 27".

Transmitter: Indio Peak, approx. 3-mi. NW of Indio.

Began Operation: June 10, 1989.

Ownership: Entravision Communications Corp.

Personnel: Julio Lucero, General & Sales Manager; Wayne Goff, Chief Engineer.

Indio—KVPS-LP, Ch. 8, Valcom Broadcasting LLC. Phone: 760-674-8550.

Technical Facilities: 165-w TPO, 0.5-kw ERP, 43-ft. above ground, 1781-ft. above sea level, lat. 33° 48' 08", long. 116° 13' 27".

Transmitter: Indio Hill, 5-mi. N of Indio.

Ownership: CBS Corp.

■ **Indio/Palm Springs**—KDFX-CA, Ch. 33, Pacific Media Corp.

Technical Facilities: 383-w TPO, 9.6-kw ERP, 46-ft. above ground, 1601-ft. above sea level, lat. 33° 51' 58", long. 116° 26' 002".

Transmitter: 7.2-mi. NE of Mecca.

Ownership: Robinson O. Everett.

Personnel: Bob Allen, General Manager.

Inland Empire—KHTV-LP, Ch. 38, Venture Technologies Group LLC. Phone: 323-965-5400. Fax: 323-965-5411.

Technical Facilities: 2000-w TPO, 9.8-kw ERP, 71-ft. above ground, 5512-ft. above sea level, lat. 34° 12' 45", long. 117° 41' 58".

Transmitter: Lodestar tower site, Mount Harvard, San Gabriel Mountains.

Began Operation: July 6, 1999.

Ownership: Venture Technologies Group LLC.

Personnel: Brian Holton, General Manager; Ted Lester, Chief Engineer; Andrea Wilson, Sales Manager.

Inyokern—K19CL, Ch. 19, Victor A. Garcia. Phones: 661-324-2358; 661-324-6423. Fax: 661-324-1949.

Technical Facilities: 82-w TPO, 2.8-kw ERP, 139-ft. above ground, 4409-ft. above sea level, lat. 35° 28' 39", long. 117° 41' 58".

Transmitter: El Paso electronic site, Ridgecrest.

Ownership: Victor A. Garcia.

Personnel: Linda K. Garcia, General Manager; Ed Tippler, Chief Engineer; Victor D. Garcia, Sales Manager.

Inyokern, etc.—K47AE, Ch. 47, Indian Wells Valley TV Booster Inc. (KCOP-OT Ch. 66 Los Angeles) Phone: 760-375-0233.

Technical Facilities: 0.875-kw ERP, lat. 35° 28' 48", long. 117° 40' 59".

Holds CP for change to 0.65-kw ERP, 10-ft. above ground, 4449-ft. above sea level, lat. 35° 28' 48", long. 117° 40' 56". BDFCDTT-20051011AAY.

Ownership: Indian Wells Valley TV Booster Inc.

Jones Valley Park—K04PQ, Ch. 4, Catamount Broadcasting of Chico-Redding Inc. Phone: 203-852-7164.

Technical Facilities: 0.0063-kw ERP, 39-ft. above ground, 1339-ft. above sea level, lat. 40° 43' 31", long. 122° 14' 008".

Ownership: Catamount Broadcast Group.

Joshua Tree—K15FC, Ch. 15, County of San Bernardino, Area 70. Phone: 760-367-1833.

Technical Facilities: 0.11-kw ERP, 32-ft. above ground, 3100-ft. above sea level, lat. 34° 009' 18", long. 116° 12' 006".

Transmitter: Copper Mountain section 24, 8.5-mi. W of Twentynine Palms.

Ownership: San Bernardino County.

Joshua Tree—K17GJ, Ch. 17, County of San Bernardino Service Area 70. (KCBS-TV Ch. 2 Los Angeles)

Technical Facilities: 0.109-kw ERP, 32-ft. above ground, 3101-ft. above sea level, lat. 34° 09' 18", long. 116° 12' 06".

Ownership: San Bernardino County.

Joshua Tree, etc.—K21GR, Ch. 21, San Bernardino County. (KABC-TV Ch. 7 Los Angeles; KESQ-TV Ch. 42 Palm Springs) Phone: 760-367-1833.

Technical Facilities: 0.109-kw ERP, 32-ft. above ground, 3100-ft. above sea level, lat. 34° 009' 18", long. 116° 12' 006".

Ownership: San Bernardino County.

Joshua Tree, etc.—K25GK, Ch. 25, County of San Bernardino, Area 70. (KTTV Ch. 11 Los Angeles) Phone: 760-367-1833.

Technical Facilities: 0.63-kw ERP, lat. 34° 04' 32", long. 115° 57' 18".

Transmitter: Pinto Mountain, 8-mi. SE of Twentynine Palms.

Ownership: San Bernardino County.

Klamath—K25CI, Ch. 25, BlueStone License Holdings Inc. (KRCR-TV Ch. 7 Redding; KAEF Ch. 23 Arcata) Phone: 212-247-8717.

Technical Facilities: 0.005-kw ERP, 30-ft. above ground, 4295-ft. above sea level, lat. 41° 31' 26", long. 123° 54' 26".

Ownership: Bonten Media Group LLC.

■ **La Jolla**—K35DG, Ch. 35, The Regents of the U. of California. Phone: 510-987-0440. Fax: 510-987-0328.

Studio: U. of California, La Jolla, CA 92093.

Technical Facilities: 26.7-kw ERP, 104-ft. above ground, 823-ft. above sea level, lat. 32° 50' 25", long. 117° 14' 56".

Began Operation: March 15, 1993.

Ownership: Regents of the U. of California.

Personnel: Rhyena Halpern, Director, Programming & Production; Sherman George, Director, Engineering.

La Jolla—K59AL, Ch. 59, Board of Trustees for San Diego U. (KPBS Ch. 15 San Diego)

Technical Facilities: 1.9-kw ERP, lat. 32° 50' 53", long. 117° 16' 32".

Ownership: Board of Trustees for San Diego U.

La Jolla—K67AM, Ch. 67, Board of Trustees for San Diego U. (KPBS Ch. 15 San Diego)

Technical Facilities: 1.25-kw ERP, lat. 32° 50' 46", long. 117° 16' 33".

Ownership: Board of Trustees for San Diego U.

La Jolla—KNSD-LP, Ch. 62, Station Venture Operations LP.

Technical Facilities: 1000-w TPO, 0.001-kw ERP, 102-ft. above ground, 823-ft. above sea level, lat. 32° 50' 24", long. 117° 14' 52".

Transmitter: KCLX-FM tower, Soledad Mountain.

Ownership: Station Venture Operations LP.

Lake City, etc.—K06FF, Ch. 6, Surprise Valley TV Club. (KOTI Ch. 2 Klamath Falls) Phone: 530-279-2577.

Technical Facilities: 0.046-kw ERP, lat. 41° 37' 45", long. 120° 003' 45".

Ownership: Surprise Valley TV Club.

Lake Isabella—K08FX, Ch. 8, South Lake Property Owners Assn. (KBAK-TV Ch. 29 Bakersfield)

Technical Facilities: 0.063-kw ERP, 3520-ft. above sea level, lat. 35° 41' 12", long. 118° 25' 10".

Ownership: South Lake Property Owners Association.

Lake Isabella—K10GC, Ch. 10, South Lake Property Owners Assn. (KERO-TV Ch. 23 Bakersfield)

Technical Facilities: 0.005-kw ERP, 3592-ft. above sea level, lat. 35° 41' 12", long. 118° 25' 10".

Ownership: South Lake Property Owners Association.

Lake Isabella—K12HL, Ch. 12, South Lake Property Owners Assn. (KCBS-TV Ch. 2 Los Angeles)

Technical Facilities: 0.006-kw ERP, 3520-ft. above sea level, lat. 35° 41' 12", long. 118° 25' 10".

Ownership: South Lake Property Owners Association.

Lake Shastina—K27BH, Ch. 27, BlueStone License Holdings Inc. Phone: 212-247-8717.

Technical Facilities: 20-w TPO, 0.077-kw ERP, 23-ft. above ground, 3038-ft. above sea level, lat. 41° 30' 38", long. 122° 23' 33".

Transmitter: Lake Shastina area, 5-mi. N of Weed.

Ownership: Bonten Media Group LLC.

Personnel: Bob Wise, General Manager; Dennis Siewart, Sales Manager; Jeff Knott, Operations Manager.

Lakehead—K02FF, Ch. 2, BlueStone License Holdings Inc. (KRCR-TV Ch. 7 Redding) Phone: 212-247-8717.

Technical Facilities: 0.01-kw ERP, lat. 40° 52' 17", long. 122° 22' 31".

Ownership: Bonten Media Group LLC.

Lakehead—K14HX, Ch. 14, Northern California Educational TV Assn. Inc. (KIXE-TV Ch. 9 Redding)

Technical Facilities: 0.582-kw ERP, 16-ft. above ground, 3950-ft. above sea level, lat. 40° 54' 52", long. 122° 26' 42".

Ownership: Northern California Educational TV Assn. Inc.

Lakeport—K15FJ, Ch. 15, Lake County TV Club. Phone: 707-263-9032.

Technical Facilities: 0.931-kw ERP, lat. 38° 59' 22", long. 122° 46' 004".

Transmitter: 9-mi. SE of Lakeport.

Ownership: Lake County TV Club.

Lakeport—K26GK, Ch. 26, Lake County TV Club. (KVIE Ch. 6 Sacramento) Phone: 707-263-9032.

Technical Facilities: 5.9-kw ERP, 98-ft. above ground, 4065-ft. above sea level, lat. 38° 59' 22", long. 122° 46' 004".

Ownership: Lake County TV Club.

■ **Lakeport**—K33CH, Ch. 33, Lake County TV Club. Phone: 707-263-9020.

Technical Facilities: 0.753-kw ERP, lat. 38° 59' 23", long. 122° 45' 003".

Ownership: Lake County TV Club.

Lakeport—K46DR, Ch. 46, Lake County TV Club. (KTXL Ch. 40 Sacramento) Phone: 707-263-9020.

Technical Facilities: 0.753-kw ERP, 95-ft. above ground, 4062-ft. above sea level, lat. 38° 59' 22", long. 122° 46' 04".

Ownership: Lake County TV Club.

Lakeport—K52AJ, Ch. 52, Lake County TV Club. (KHSL-TV Ch. 12 Chico) Phone: 707-263-9032.

Technical Facilities: 0.38-kw ERP, lat. 38° 59' 23", long. 122° 45' 003".

Ownership: Lake County TV Club.

Lakeport—K54CY, Ch. 54, Lake County TV Club. (KFTY Ch. 50 Santa Rosa) Phone: 707-263-9032.

Technical Facilities: 0.753-kw ERP, 95-ft. above ground, 4062-ft. above sea level, lat. 38° 59' 22", long. 122° 46' 04".

Ownership: Lake County TV Club.

Lakeport—K56AW, Ch. 56, Lake County TV Club. (KTVU Ch. 2 Oakland) Phone: 707-263-9032.

Technical Facilities: 0.668-kw ERP, lat. 38° 59' 23", long. 122° 45' 003".

Ownership: Lake County TV Club.

Lakeport—K58AW, Ch. 58, Lake County TV Club. (KCRA-TV Ch. 3 Sacramento) Phone: 707-263-9032.

Technical Facilities: 0.668-kw ERP, lat. 38° 59' 23", long. 122° 45' 003".

Ownership: Lake County TV Club.

Lakeport—K64AZ, Ch. 64, Lake County TV Club.

Technical Facilities: 0.668-kw ERP, 4091-ft. above sea level, lat. 38° 59' 22", long. 122° 46' 04".

Ownership: Lake County TV Club.

Lakeport—K68AL, Ch. 68, Lake County TV Club. (KXTV Ch. 10 Sacramento) Phone: 707-263-9032.

Technical Facilities: 0.1-kw ERP, 4035-ft. above sea level, lat. 38° 59' 22", long. 122° 46' 04".

Ownership: Lake County TV Club.

Lakeshore & Lamoine—K04FL, Ch. 4, Catamount Broadcasting of Chico-Redding Inc. (KHSL-TV Ch. 12 Chico)

Technical Facilities: 0.034-kw ERP, lat. 40° 54' 52", long. 122° 26' 43".

Ownership: Catamount Broadcast Group.

Lancaster—K26GN, Ch. 26, Trinity Broadcasting Network Inc. (KTBN-TV Ch. 40 Santa Ana) Phone: 714-832-2950. Fax: 714-730-0661.

Technical Facilities: 4.6-kw ERP, 20-ft. above ground, 4718-ft. above sea level, lat. 34° 32' 50", long. 118° 12' 24".

Ownership: Trinity Broadcasting Network Inc.

Lancaster—K62AN, Ch. 62, Trinity Broadcasting Network Inc. Phone: 714-832-2950. Fax: 714-730-0661.

Ownership: Trinity Broadcasting Network Inc.

Lancaster—KTRO-LP, Ch. 50, Robert O. Adelman. Phone: 760-371-1700.

Technical Facilities: 26-kw ERP, 49-ft. above ground, 5249-ft. above sea level, lat. 34° 32' 50", long. 118° 12' 57".

Ownership: Robert O. Adelman.

Lewiston—K06EX, Ch. 6, Lewiston Translator Co. (KHSL-TV Ch. 12 Chico)

Technical Facilities: 0.00746-kw ERP, lat. 40° 41' 17", long. 122° 49' 55".

Ownership: Lewiston Translator Co.

Lewiston—K28CY, Ch. 28, Northern California Educational TV Assn. Inc. (KIXE-TV Ch. 9 Redding)

Technical Facilities: 0.139-kw ERP, 36-ft. above ground, 3251-ft. above sea level, lat. 40° 41' 27", long. 122° 49' 55".

Ownership: Northern California Educational TV Assn. Inc.

Lewiston, etc.—K03CT, Ch. 3, Lewiston Translator Co. (KRCR-TV Ch. 7 Redding)

Technical Facilities: 0.039-kw ERP, lat. 40° 41 27", long. 122° 49' 55".

Likely—K05ET, Ch. 5, California-Oregon Broadcasting Inc. (KOTI Ch. 2 Klamath Falls) Phone: 541-779-5555.

Technical Facilities: 1-kw ERP, 20-ft. above ground, 7379-ft. above sea level, lat. 41° 09' 19", long. 120° 33' 45".

Ownership: California-Oregon Broadcasting Inc.

Likely—K11LD, Ch. 11, BlueStone License Holdings Inc. (KRCR-TV Ch. 7 Redding) Phone: 212-247-8717.

Technical Facilities: 0.04-kw ERP, lat. 41° 009' 008", long. 120° 33' 14".

Ownership: Bonten Media Group LLC.

Litchfield—K13RZ, Ch. 13, Honey Lake Community TV Corp. (KVIE Ch. 6 Sacramento) Phone: 530-257-9625.

Technical Facilities: 0.07-kw ERP, lat. 40° 007' 15", long. 120° 18' 46".

Ownership: Honey Lake Community TV Corp.

Litchfield—K46HL, Ch. 46, Honey Lake Community TV Corp. Phone: 530-257-9625.

Technical Facilities: 0.272-kw ERP, 21-ft. above ground, 7098-ft. above sea level, lat. 40° 07' 01", long. 120° 19' 06".

Ownership: Honey Lake Community TV Corp.

Litchfield—K48DI, Ch. 48, Honey Lake Community TV Corp. (KCRA-TV Ch. 3 Sacramento)

Technical Facilities: 0.822-kw ERP, 7-ft. above ground, 7077-ft. above sea level, lat. 40° 07' 15", long. 120° 10' 46".

Ownership: Honey Lake Community TV Corp.

Litchfield—K50HJ, Ch. 50, Honey Lake Community TV Corp. (KRXI-TV Ch. 11 Reno) Phone: 530-257-9625.

Technical Facilities: 0.255-kw ERP, 26-ft. above ground, 7103-ft. above sea level, lat. 40° 07' 01", long. 120° 19' 06".

Ownership: Honey Lake Community TV Corp.

■ **Lompoc**—K10OG, Ch. 10, Entravision Holdings LLC.

Technical Facilities: 5.9-w TPO, 0.162-kw ERP, 26-ft. above ground, 1266-ft. above sea level, lat. 34° 44' 25", long. 120° 26' 42".

Began Operation: October 28, 1998.

Ownership: Entravision Communications Corp.

Lompoc—K23CL, Ch. 23, Central Coast Good News Inc.

Technical Facilities: 100-w TPO, 1.28-kw ERP, lat. 34° 44' 29", long. 120° 26' 45".

Ownership: Central Coast Good News Inc.

■ **Lompoc**—KLDF-CA, Ch. 17, Una Vez Mas Lompoc License LLC. Phone: 214-754-7008.

Technical Facilities: 12.1-kw ERP, 13-ft. above ground, 1253-ft. above sea level, lat. 34° 44' 24", long. 120° 26' 42".

Began Operation: August 12, 1998.

Ownership: Una Vez Mas GP LLC.

Long Valley—K05FR, Ch. 5, Mono County Service Area No. 1. (KXTV Ch. 10 Sacramento; KOLO-TV Ch. 8 Reno)

Technical Facilities: 0.002-kw ERP, lat. 37° 35' 51", long. 118° 48' 34".

Ownership: Mono County Service Area No. 1.

Long Valley—K49EA, Ch. 49, Mono County Service Area No. 1. Phone: 760-934-6299.

Technical Facilities: 10-w TPO, 0.12-kw ERP, 25-ft. above ground, 7997-ft. above sea level, lat. 37° 35' 51", long. 118° 48' 34".

Transmitter: Approx. 10-mi. ESE of Mammoth Lakes.

Began Operation: March 1, 1996.

Ownership: Mono County Service Area No. 1.

Long Valley—K56BS, Ch. 56, Mono County Service Area No. 1. (KCRA-TV Ch. 3 Sacramento)

Technical Facilities: 0.057-kw ERP, 9012-ft. above sea level, lat. 37° 42' 45", long. 118° 39' 27".

Ownership: Mono County Service Area No. 1.

Long Valley Region—K60BR, Ch. 60, Mono County Service Area No. 1. (KQED Ch. 9 San Francisco)

Technical Facilities: 0.05-kw ERP, lat. 37° 42' 45", long. 118° 39' 27".

Ownership: Mono County Service Area No. 1.

■ **Los Angeles**—KNET-LP, Ch. 25, Venture Technologies Group LLC. Phone: 323-904-4090. Fax: 323-965-5411.

Technical Facilities: 73.7-kw ERP, 167-ft. above ground, 5590-ft. above sea level, lat. 34° 12' 46.1", long. 118° 03' 41.5".

Ownership: Venture Technologies Group LLC.

Los Angeles—KNLA-LP, Ch. 68, Venture Technologies Group LLC. Phone: 323-965-5400. Fax: 323-965-5411.

Technical Facilities: 9.8-kw ERP, 71-ft. above ground, 5512-ft. above sea level, lat. 34° 12' 48", long. 118° 03' 41".

Transmitter: Lodestar tower site, Mount Harvard, San Gabriel Mountain.

Ownership: Venture Technologies Group LLC.

Personnel: Brian Holton, General Manager; Mel Maddox, Station Manager; Ted Lester, Chief Engineer.

Los Angeles—KSMV-LP, Ch. 33, KJLA LLC. Phone: 310-943-5288. Fax: 310-943-5299.

Technical Facilities: 50-w TPO, 22.8-kw ERP, 129-ft. above ground, 5828-ft. above sea level, lat. 34° 13' 36", long. 118° 03' 57".

Transmitter: South Mountain.

Ownership: Costa de Oro Television Inc.

Los Angeles—KVTU-LP, Ch. 3, Mark C. Allen. Phone: 530-246-8782.

Technical Facilities: 0.144-kw ERP, 26-ft. above ground, 7257-ft. above sea level, lat. 34° 14' 03", long. 117° 04' 22".

Holds CP for change to 0.105-kw ERP, 26-ft. above ground, 6955-ft. above sea level, lat. 34° 14' 17", long. 117° 04' 31". BPTVL-20070627ABE.

Ownership: Mark C. Allen.

Lucerne Valley—K15CA, Ch. 15, County of San Bernardino, Area 29. (KCBS-TV Ch. 2 Los Angeles) Phone: 760-367-1833.

Technical Facilities: 0.74-kw ERP, lat. 34° 27' 47", long. 116° 52' 44".

Ownership: San Bernardino County.

Lucerne Valley—K19BT, Ch. 19, County of San Bernardino, Area 29. (KABC-TV Ch. 7 Los Angeles) Phone: 760-367-1833.

Technical Facilities: 0.74-kw ERP, lat. 34° 27' 47", long. 116° 52' 44".

Ownership: San Bernardino County.

Lucerne Valley—K33DK, Ch. 33, Jeff Chang. (KTBN-TV Ch. 40 Santa Ana) Phone: 310-403-5039.

Technical Facilities: 1.14-kw ERP, 141-ft. above ground, 3100-ft. above sea level, lat. 34° 27' 47", long. 116° 52' 44".

Ownership: Jeff Chang.

Lucerne Valley—K41CB, Ch. 41, County of San Bernardino, Area 29. Phone: 760-367-1833.

Technical Facilities: 0.9-kw ERP, lat. 34° 27' 47", long. 116° 52' 44".

Ownership: San Bernardino County.

Lucerne Valley—K43EE, Ch. 43, County of San Bernardino, Area 29. (KCET Ch. 28 Los Angeles) Phone: 760-367-1833.

Technical Facilities: 0.89-kw ERP, lat. 34° 27' 47", long. 116° 52' 44".

Transmitter: Pickaninny Butte, 5.5-mi. E of Lucerne Valley.

Ownership: San Bernardino County.

Lucerne Valley—K48AD, Ch. 48, County of San Bernardino, Area 29. (KTTV Ch. 11 Los Angeles) Phone: 760-367-1833.

Technical Facilities: 0.91-kw ERP, lat. 34° 27' 47", long. 116° 52' 44".

Ownership: San Bernardino County.

Lucerne Valley—K50EW, Ch. 50, County of San Bernardino, Area 29.

Technical Facilities: 100-w TPO, 1.06-kw ERP, 167-ft. above ground, 3127-ft. above sea level, lat. 34° 27' 47", long. 116° 52' 44".

Transmitter: Pickaninny Butte, 5.5-mi. E of Lucerne Valley.

Began Operation: January 7, 1999.

Ownership: San Bernardino County.

Lucerne Valley—K54AD, Ch. 54, County of San Bernardino, Area 29. Phone: 760-367-1833.

Technical Facilities: 1.06-kw ERP, lat. 34° 27' 47", long. 116° 52' 44".

Ownership: San Bernardino County.

Lucerne Valley—KIJR-LP, Ch. 47, Birach Broadcasting Corp. Phone: 248-557-3500.

Technical Facilities: 9-kw ERP, 33-ft. above ground, 1552-ft. above sea level, lat. 33° 51' 58", long. 116° 26' 00".

Ownership: Birach Broadcasting Corp.

Mammoth Lakes—KSRW-LP, Ch. 33, Benett Kessler. Phone: 760-878-2381.

Technical Facilities: 1000-w TPO, 26.28-kw ERP, 75-ft. above ground, 4216-ft. above sea level, lat. 37° 22' 32", long. 118° 23' 37".

Transmitter: 1280 N. Main St.

Ownership: Benett Kessler.

Mariposa—K27GZ, Ch. 27, TCCSA Inc. dba Trinity Broadcasting Network. (KTBN-TV Ch. 40 Santa Ana) Phone: 714-832-2950. Fax: 714-730-0661.

Technical Facilities: 0.25-kw ERP, lat. 37° 31' 59", long. 120° 01' 33".

Holds CP for change to channel number 45, 2-kw ERP, 151-ft. above ground, 4298-ft. above sea level, BDISDTT-20060321AFC.

Ownership: Trinity Broadcasting Network Inc.

Martinez—K49HV, Ch. 49, Veronica O. Farias. Phone: 956-421-2635.

Technical Facilities: 5-kw ERP, 66-ft. above ground, 1798-ft. above sea level, lat. 33° 48' 07", long. 116° 13' 28".

Ownership: Veronica O. Farias.

McKittrick—K50CL, Ch. 50, Kern Educational Telecommunications Consortium. Phone: 805-636-4755. Fax: 805-636-4656.

Technical Facilities: 100-w TPO, 1.05-kw ERP, 59-ft. above ground, 1660-ft. above sea level, lat. 35° 07' 04", long. 119° 27' 33".

Transmitter: Pelato Peak.

Multichannel TV Sound: Stereo and separate audio program.

Ownership: Kern Educational Telecommunications Consortium.

Personnel: Larry Ciecalone, General Manager; Ken Richter, Chief Engineer.

■ **Merced-Mariposa**—KMPH-CA, Ch. 17, KMPH (TV) Licensee LLC. Phone: 559-733-7800.

Technical Facilities: 0.5-kw ERP, 79-ft. above ground, 4281-ft. above sea level, lat. 37° 33' 33", long. 120° 04' 29".

Ownership: Pappas Telecasting Companies.

Mineral—K05JK, Ch. 5, BlueStone License Holdings Inc. (KRCR-TV Ch. 7 Redding) Phone: 212-247-8717.

Technical Facilities: 0.029-kw ERP, 23-ft. above ground, 6916-ft. above sea level, lat. 40° 17' 57", long. 121° 36' 56".

Ownership: Bonten Media Group LLC.

Miranda—K08LD, Ch. 8, Raul Broadcasting Co. of Eureka Inc. (KVIQ Ch. 6 Eureka) Phone: 209-521-5702.

Technical Facilities: 0.003-kw ERP, 144-ft. above ground, 1204-ft. above sea level, lat. 40° 13' 04", long. 123° 49' 58".

Holds CP for change to 0.005-kw ERP, 36-ft. above ground, 1096-ft. above sea level, BDFCDVA-20060703AAQ.

Ownership: Raul & Consuelo Palazuelos.

Miranda—K10NU, Ch. 10, Pollack/Belz Broadcasting Co. LLC. (KIEM-TV Ch. 3 Eureka)

Technical Facilities: lat. 40° 13' 004", long. 123° 49' 58".

Ownership: Pollack/Belz Broadcasting Co. LLC.

Modesto—K49EO, Ch. 49, Trinity Broadcasting Network Inc. (KTBN-TV Ch. 40 Santa Ana) Phone: 714-832-2950. Fax: 714-730-0661.

Technical Facilities: 4.2-kw ERP, 328-ft. above ground, 302-ft. above sea level, lat. 37° 39' 00", long. 121° 01' 25".

Holds CP for change to channel number 44, 15-kw ERP, 458-ft. above ground, 501-ft. above sea level, lat. 37° 43' 45", long. 121° 11' 49". BDFCDTT-20060322ABD.

Began Operation: March 1, 1992.

Ownership: Trinity Broadcasting Network Inc.

■ **Modesto**—KACA-LP, Ch. 36, Word of God Fellowship Inc. (KSTS Ch. 48 San Jose) Phone: 817-571-1229.

Technical Facilities: 12.3-kw ERP, 210-ft. above ground, 302-ft. above sea level, lat. 37° 38' 30", long. 121° 00' 06".

Holds CP for change to channel number 34, 87-kw ERP, 459-ft. above ground, 502-ft. above sea level, lat. 37° 43' 45", long. 121° 11' 49". BDISTTL-20060731AAB.

Ownership: Word of God Fellowship Inc.

Modesto—KAZV-LP, Ch. 14, Frank & Linda Azevedo. Phone: 209-577-0743. Fax: 209-577-0401.

Studio: 2731 Iowa Ave., Modesto, CA 95351.

Technical Facilities: 1000-w TPO, 36.5-kw ERP, 249-ft. above ground, 2739-ft. above sea level, lat. 37° 28' 48", long. 121° 21' 02".

Holds CP for change to 0.5-kw ERP, 59-ft. above ground, 2739-ft. above sea level, BDFCDTA-20060711ABQ.

Transmitter: Mount Oso electronic site, 9-mi. SW of Westley.

Multichannel TV Sound: Separate audio program.

Began Operation: August 26, 1996.

Ownership: Frank & Linda Azevedo.

Personnel: Frank Azevedo, General Manager; Rick Rogers, Sales Manager.

■ **Modesto**—KEXT-CA, Ch. 27, Telefutura Sacramento LLC. Phone: 310-556-7600.

Technical Facilities: 90-kw ERP, 59-ft. above ground, 2739-ft. above sea level, lat. 37° 28' 48", long. 121° 21' 002".

Ownership: Univision Communications Inc.

Monterey—KMCE-LP, Ch. 52, KMCE Inc. (KTEH Ch. 54 San Jose) Phone: 831-768-8668.

Technical Facilities: 55.1-kw ERP, 136-ft. above ground, 3186-ft. above sea level, lat. 36° 45' 22", long. 121° 30' 006".

Ownership: KMCE Inc.

Monterey—KMUV-LP, Ch. 23, Clear Channel Broadcasting Licenses Inc. Phone. 918-388-5222.

Technical Facilities: 50-kw ERP, 197-ft. above ground, 3274-ft. above sea level, lat. 36° 45' 23", long. 121° 30' 05".

Multichannel TV Sound: Stereo and separate audio program.

Began Operation: December 20, 2001.

Ownership: Clear Channel Communications Inc.

Monterey—KYMB-LP, Ch. 27, Cocola Broadcasting Companies LLC. (KTBN-TV Ch. 40 Santa Ana) Phone: 559-435-7000.

Technical Facilities: 22.1-kw ERP, 98-ft. above ground, 1290-ft. above sea level, lat. 36° 33' 09", long. 121° 47' 17".

Holds CP for change to 5-kw ERP, BDFCDTT-20060315AFF.

Began Operation: October 20, 1990.

Ownership: Cocola Broadcasting Companies LLC.

Monterey, etc.—K29AB, Ch. 29, KTVU Partnership. (KICU-TV Ch. 36 San Jose) Phone: 408-953-3636.

Technical Facilities: 1-kw ERP, lat. 36° 32' 05", long. 121° 37' 14".

Holds CP for change to 3.1-kw ERP, 98-ft. above ground, 3166-ft. above sea level, lat. 36° 45' 22", long. 121° 30' 06". BDFCDTT-20060829BHB.

Ownership: Cox Enterprises Inc.

Montgomery Creek, etc.—K02GV, Ch. 2, Round Mountain Community TV Corp. (KHSL-TV Ch. 12 Chico)

Technical Facilities: 0.041-kw ERP, 3448-ft. above sea level, lat. 40° 48' 21", long. 121° 57' 24".

Ownership: Round Mountain Community TV Corp.

Morongo Valley—K13WJ, Ch. 13, County of San Bernardino, Area 70. (KCOP-TV Ch. 13 Los Angeles) Phone: 760-367-1833.

Technical Facilities: 0.03-kw ERP, 180-ft. above ground, 2976-ft. above sea level, lat. 34° 03' 54", long. 116° 32' 42".

Ownership: San Bernardino County.

Morongo Valley—K14AB, Ch. 14, County of San Bernardino, Area 70. Phone: 760-367-1833.

Technical Facilities: 1.08-kw ERP, 2999-ft. above sea level, lat. 34° 003' 54", long. 116° 32' 42".

Ownership: San Bernardino County.

Morongo Valley—K16AA, Ch. 16, County of San Bernardino, Area 70. (KCBS-TV Ch. 2 Los Angeles) Phone: 760-367-1833.

Technical Facilities: 1.08-kw ERP, lat. 34° 003' 54", long. 116° 32' 42".

Ownership: San Bernardino County.

Morongo Valley—K21GI, Ch. 21, County of San Bernardino, Area 70. Phone: 760-367-1833.

Technical Facilities: 1.08-kw ERP, 178-ft. above ground, 2975-ft. above sea level, lat. 34° 03' 54", long. 116° 32' 42".

Ownership: San Bernardino County.

Morongo Valley—K30GU, Ch. 30, County of San Bernardino, Area 70. (KABC-TV Ch. 7 Los Angeles; KESQ-TV Ch. 42 Palm Springs) Phone: 760-367-1833.

Technical Facilities: 1.08-kw ERP, lat. 34° 003' 54", long. 116° 32' 42".

Ownership: San Bernardino County.

Morongo Valley—K32EM, Ch. 32, County of San Bernardino, Area 70. Phone: 760-367-1833. Fax: 760-367-4732.

Technical Facilities: 100-w TPO, 1.04-kw ERP, 190-ft. above ground, 2986-ft. above sea level, lat. 34° 03' 54", long. 116° 32' 42".

Transmitter: 3-mi. NE of Morongo Valley Post Office.

Multichannel TV Sound: Stereo only.

Ownership: San Bernardino County.

Personnel: Jim Parker, Chief Engineer.

Morongo Valley—K34EU, Ch. 34, County of San Bernardino, Area 70. Phone: 760-367-1833. Fax: 760-367-4732.

Technical Facilities: 100-w TPO, 1.04-kw ERP, 190-ft. above ground, 2986-ft. above sea level, lat. 34° 03' 54", long. 116° 32' 42".

Transmitter: 3-mi. NE of Morongo Valley Post Office.

Ownership: San Bernardino County.

Personnel: Jim Parker, Chief Engineer.

Morongo Valley—K36GO, Ch. 36, County of San Bernardino, Area 70. Phone: 760-367-1833.

Technical Facilities: 1.08-kw ERP, 178-ft. above ground, 2976-ft. above sea level, lat. 34° 03' 54", long. 116° 32' 42".

Ownership: San Bernardino County.

Morongo Valley—K40HX, Ch. 40, County of San Bernardino, Area 70. (KTLA-TV Ch. 5 Los Angeles) Phone: 760-367-1833.

Technical Facilities: 1.08-kw ERP, 178-ft. above ground, 2978-ft. above sea level, lat. 34° 03' 54", long. 116° 32' 42".

Ownership: San Bernardino County.

Morongo Valley—K48EM, Ch. 48, County of San Bernardino, Area 70. (KCET Ch. 28 Los Angeles) Phone: 760-367-1833.

Technical Facilities: 1.12-kw ERP, 154-ft. above ground, 2953-ft. above sea level, lat. 34° 03' 54", long. 116° 32' 42".

Ownership: San Bernardino County.

Morongo Valley—KHIR-LP, Ch. 3, Delta Media Group Inc. Phone: 818-399-9575.

Technical Facilities: 0.5-kw ERP, 66-ft. above ground, 2987-ft. above sea level, lat. 33° 54' 30", long. 116° 59' 45".

Ownership: Shahram Hashemizadeh.

Morongo Valley—KJHP-LP, Ch. 18, San Bernardino Community College District. Phone: 909-384-4444.

Technical Facilities: 7.5-kw ERP, 65-ft. above ground, 1518-ft. above sea level, lat. 33° 51' 56", long. 116° 25' 58".

Ownership: San Bernardino Community College District.

■ **Morro Bay**—K09UF, Ch. 9, Raul & Consuelo Palazuelos. Phone: 805-928-7700. Fax: 805-928-8606.

Studio: 330 W Carmen Ln, Santa Maria, CA 93458.

Technical Facilities: 10-w TPO, 0.265-kw ERP, 72-ft. above ground, 2844-ft. above sea level, lat. 35° 23' 37", long. 120° 42' 23".

Holds CP for change to 0.002-kw ERP, BDFCDVA-20061030ADV.

Transmitter: Tassajera Peak.

Ownership: Raul & Consuelo Palazuelos.

Personnel: Sandy Keefer, General Manager & Sales Manager; Roy Keefer, Chief Engineer.

Morro Bay—K22EE, Ch. 22, Central Coast Good News Inc. (KTBN-TV Ch. 40 Santa Ana)

Technical Facilities: 1-kw ERP, lat. 35° 16' 51", long. 120° 48' 41".

Transmitter: 2-mi. S of Willow Dr. & Los Osos Valley Rd. intersection.

Ownership: Central Coast Good News Inc.

Mountain Gate—K03FU, Ch. 3, BlueStone License Holdings Inc. Phone: 212-247-8717.

Technical Facilities: 0.022-kw ERP, 1526-ft. above sea level, lat. 40° 45' 000", long. 122° 17' 49".

Ownership: Bonten Media Group LLC.

National City—K61GH, Ch. 61, International Communications Network Inc. Phone: 619-230-0330.

Technical Facilities: 100-w TPO, 1.83-kw ERP, 131-ft. above ground, 449-ft. above sea level, lat. 32° 41' 15", long. 117° 03' 56".

Holds CP for change to 50-kw ERP, BPTTL-20060713AAG.

Transmitter: 5800 Boxer.

Began Operation: October 25, 1999.

Ownership: International Communications Network Inc.

Needles—K17BN, Ch. 17, Mohave County Board of Supervisors. (KSAZ-TV Ch. 10 Phoenix)

Technical Facilities: 1.43-kw ERP, lat. 35° 002' 009", long. 114° 22' 14".

Ownership: Mohave County Board of Supervisors.

Needles—K30BQ, Ch. 30, Needles Community TV Club Inc. (KPNX Ch. 12 Phoenix)

Technical Facilities: 1.43-kw ERP, lat. 35° 002' 009", long. 114° 22' 14".

Ownership: Needles Community TV Club Inc.

Needles, etc.—K31HY, Ch. 31, Mohave County Baord of Supervisors. (KTVK Ch. 3 Phoenix) Phone: 928-753-0729.

Technical Facilities: 1.06-kw ERP, 23-ft. above ground, 4039-ft. above sea level, lat. 35° 02' 09", long. 114° 22' 14".

Ownership: Mohave County Board of Supervisors.

Newberry Springs—K03EK, Ch. 3, County of San Bernardino, Area 40. (KTLA-TV Ch. 5 Los Angeles) Phone: 760-367-1833.

Technical Facilities: 0.089-kw ERP, lat. 34° 50' 003", long. 116° 40' 48".

Ownership: San Bernardino County.

Newberry Springs—K06IQ, Ch. 6, County of San Bernardino, Area 40. (KTTV Ch. 11 Los Angeles) Phone: 760-367-1833.

Technical Facilities: 0.009-kw ERP, lat. 34° 50' 003", long. 116° 40' 48".

Ownership: San Bernardino County.

Newberry Springs—K08IA, Ch. 8, County of San Bernardino, Area 40. (KBAK-TV Ch. 29 Bakersfield) Phone: 760-367-1833.

Technical Facilities: 0.081-kw ERP, lat. 34° 50' 003", long. 116° 40' 48".

Ownership: San Bernardino County.

Newberry Springs—K10IX, Ch. 10, County of San Bernardino, Area 40. (KCBS-TV Ch. 2 Los Angeles) Phone: 760-367-1833.

Technical Facilities: 0.008-kw ERP, lat. 34° 50' 003", long. 116° 40' 48".

Ownership: San Bernardino County.

Newberry Springs—K12JI, Ch. 12, County of San Bernardino, Area 40. (KNBC Ch. 4 Los Angeles) Phone: 760-367-1833.

Technical Facilities: 0.008-kw ERP, lat. 34° 50' 003", long. 116° 40' 48".

Ownership: San Bernardino County.

Newell & Tule Lake—K13IV, Ch. 13, Northern California Educational TV Assn. Inc. (KIXE-TV Ch. 9 Redding) Phone: 530-243-5493.

Technical Facilities: 0.02-kw ERP, lat. 41° 51' 02", long. 121° 19' 43".

Holds CP for change to channel number 8. 92-ft. above ground, 4147-ft. above sea level, lat. 41° 51' 16.9", long. 121° 19' 42.2" BDISDTT-20060331AYQ.

Ownership: Northern California Educational TV Assn. Inc.

Orleans—K08HJ, Ch. 8, Raul Broadcasting Co. of Eureka Inc. (KVIQ Ch. 6 Eureka) Phone: 209-521-5702.

Technical Facilities: 0.01-kw ERP, lat. 41° 17' 06", long. 123° 29' 46".

Holds CP for change to 0.005-kw ERP, 10-ft. above ground, 4242-ft. above sea level, BDFCDVA-20060703AAR.

Ownership: Raul & Consuelo Palazuelos.

Orleans—K11IQ, Ch. 11, Pollack/Belz Broadcasting Co. LLC. (KIEM-TV Ch. 3 Eureka)

Technical Facilities: 0.01-kw ERP, lat. 41° 17' 006", long. 123° 29' 46".

Ownership: Pollack/Belz Broadcasting Co. LLC.

Oroville—K08NH, Ch. 8, Sainte Partners II LP. (KCVU Ch. 30 Paradise) Phone: 209-523-0777.

Technical Facilities: 3-kw ERP, lat. 39° 27' 46", long. 121° 34' 49".

Holds CP for change to 0.3-kw ERP, 95-ft. above ground, 333-ft. above sea level, BDFCDTT-20060329ADT.

Ownership: Sainte Partners II LP.

Oroville—K15CX, Ch. 15, BlueStone License Holdings Inc. (KRCR-TV Ch. 7 Redding) Phone: 212-247-8717.

Technical Facilities: 21-kw ERP, lat. 39° 27' 46", long. 121° 34' 49".

Ownership: Bonten Media Group LLC.

Oroville—K42HL, Ch. 42, Chico License LLC. (KNVN Ch. 24 Chico) Phone: 941-721-0929.

Technical Facilities: 11-kw ERP, 138-ft. above ground, 3097-ft. above sea level, lat. 39° 39' 04", long. 121° 27' 43".

Ownership: Chico License LLC.

■ **Oxnard**—KSKP-CA, Ch. 25, Capital Broadcasting Corp. Phone: 818-884-2617.

Technical Facilities: 519-w TPO, 10-kw ERP, 57-ft. above ground, 2356-ft. above sea level, lat. 34° 19' 52", long. 119° 001' 20".

Transmitter: South Mountain, Santa Paula.

Began Operation: October 21, 1998.

Ownership: Capital Broadcasting Corp.

Personnel: Larry Windsor, President; Bob Ruiz, Chief Executive Officer.

Palermo—K04QC, Ch. 4, Sainte Partners II LP. (KZVU-LP Ch. 22 Chico) Phone: 209-523-0777.

Technical Facilities: 3-kw ERP, 95-ft. above ground, 333-ft. above sea level, lat. 39° 27' 46", long. 121° 34' 49".

Holds CP for change to 0.3-kw ERP, BDFCDTT-20060329ADM.

Ownership: Sainte Partners II LP.

Palm Desert—KDUO-LP, Ch. 43, Louis Martinez Family Group LLC. Phone: 951-509-1751.

Technical Facilities: 9.5-kw ERP, 20-ft. above ground, 1575-ft. above sea level, lat. 33° 51' 58", long. 116° 26' 02".

Holds CP for change to 75-ft. above ground, 1640-ft. above sea level, lat. 33° 51' 58", long. 116° 25' 59". BMPTTL-20070615ACS.

Ownership: Louis Martinez Family Group LLC.

Palm Desert, etc.—K09XW, Ch. 9, PSTV Partners LLC. (KOCE-TV Ch. 50 Huntington Beach) Phone: 760-325-7191.

Technical Facilities: 1.5-kw ERP, 23-ft. above ground, 7506-ft. above sea level, lat. 33° 32' 45", long. 116° 28' 06".

Holds CP for change to 60-ft. above ground, 2660-ft. above sea level, lat. 33° 52' 15", long. 116° 13' 37". BPTTV-20060331BIK.

Ownership: PSTV Partners LLC.

Palm Springs—K10OU, Ch. 10, Marcia T. Turner. Phone: 954-732-9539.

Technical Facilities: 3-kw ERP, 164-ft. above ground, 1900-ft. above sea level, lat. 33° 55' 20", long. 116° 37' 01".

Ownership: Marcia T. Turner.

Palm Springs—K20HZ, Ch. 20, Howard Mintz. Phone: 361-883-1763.

Technical Facilities: 2.5-kw ERP, 62-ft. above ground, 1630-ft. above sea level, lat. 33° 52' 02.8", long. 116° 25' 58.1".

Ownership: Howard Mintz.

Palm Springs—K40ID, Ch. 40, Trinity Broadcasting Network Inc. (KTBN-TV Ch. 40 Santa Ana) Phone: 714-832-2950. Fax: 714-730-0661.

Technical Facilities: 45.6-kw ERP, 26-ft. above ground, 1640-ft. above sea level, lat. 33° 52' 02", long. 116° 26' 13".

Ownership: Trinity Broadcasting Network Inc.

Palm Springs—KCWQ-LP, Ch. 2, Gulf-California Broadcast Co. Phone: 760-773-0342.

Technical Facilities: 1-kw ERP, 36-ft. above ground, 1591-ft. above sea level, lat. 33° 51' 58", long. 116° 26' 02".

Ownership: Gulf-California Broadcast Co.

Palm Springs—KODG-LP, Ch. 17, Biltmore Broadcasting Palm Springs Inc. Phone: 310-454-8673.

Technical Facilities: 1000-w TPO, 14.2-kw ERP, 59-ft. above ground, 1778-ft. above sea level, lat. 33° 48' 07", long. 116° 13' 27".

Transmitter: Indio Peak, 5.4-mi. N of Indio.

Ownership: Biltmore Broadcasting Corp.

Palm Springs—KPSE-LP, Ch. 50, Mirage Media LLC. Phone: 909-335-1020.

Technical Facilities: 1000-w TPO, 5.2-kw ERP, 25-ft. above ground, 1604-ft. above sea level, lat. 33° 52' 03", long. 116° 25' 59".

Transmitter: Edom Hill.

Began Operation: July 1, 1999.

Ownership: Mirage Media LLC.

Palm Springs—KVES-LP, Ch. 28, Entravision Holdings LLC. Phone: 310-447-3870.

Technical Facilities: 1000-w TPO, 9.99-kw ERP, 50-ft. above ground, 1590-ft. above sea level, lat. 33° 51' 56", long. 116° 25' 58".

Transmitter: Edom Hill, Thousand Palms Riverside.

Began Operation: October 18, 1999.

Ownership: Entravision Communications Corp.

Personnel: Julio Lucero, General Manager; Jose Mora, Chief Technician; Mickey Sambor, Sales Manager.

Palm Springs—KYAV-LP, Ch. 12, U-Dub Productions LLC. Phone: 760-343-5700.

Technical Facilities: 10-w TPO, 0.99-kw ERP, 30-ft. above ground, 1528-ft. above sea level, lat. 33° 51' 58", long. 116° 26' 03".

Transmitter: Edom Hill, 6-mi. NE of Palm Springs.

Ownership: U-Dub Productions LLC.

■ **Palm Springs/Indio**—K21DO, Ch. 21, Three Angels Broadcasting Network Inc. Phone: 618-627-4651. Fax: 618-627-4155.

Studio: 3391 Charley Good Rd., West Frankfort, IL 62896.

Technical Facilities: 80-w TPO, 9.2-kw ERP, 39-ft. above ground, 1634-ft. above sea level, lat. 33° 52' 12", long. 116° 25' 44".

Transmitter: Edom Hill, Palm Springs.

Ownership: Three Angels Broadcasting Network Inc.

Personnel: Moses Primo, Chief Engineer.

Palmdale—K61AJ, Ch. 61, Robert D. Adelman. Phone: 760-375-8888.

Technical Facilities: 0.437-kw ERP, 4514-ft. above sea level, lat. 35° 28' 48", long. 117° 40' 59".

Holds CP for change to channel number 6, 3-kw ERP, 33-ft. above ground, 5013-ft. above sea level, lat. 35° 26' 10", long. 117° 48' 56". BPTTV-20041129ABR.

Ownership: Robert D. Adelman.

Palmdale—K67AO, Ch. 67, Roy William Mayhugh. (KTBN-TV Ch. 40 Santa Ana) Phone: 760-446-6794.

Technical Facilities: 4.57-kw ERP, lat. 35° 28' 47", long. 117° 40' 59".

Holds CP for change to channel number 12, 3-kw ERP, 33-ft. above ground, 5013-ft. above sea level, lat. 35° 26' 10", long. 117° 48' 56". BPTTV-20041129ABP.

Transmitter: Laurel Mountain electronics site.

Ownership: Roy William Mayhugh.

Palmdale—KFLA-LD, Ch. 8, Roy William Mayhugh. (KCET Ch. 28 Los Angeles) Phone: 760-446-6794.

Technical Facilities: 0.3-kw ERP, 50-ft. above ground, 8531-ft. above sea level, lat. 34° 21' 08", long. 117° 40' 27".

Holds CP for change to 164-ft. above ground, 5873-ft. above sea level, lat. 34° 13' 35.3", long. 118° 03' 57.7". BPDVL-20061030AND.

Ownership: Roy William Mayhugh.

■ **Palmdale**—KPAL-LP, Ch. 38, KPAL Television Inc. Phone: 919-844-5225.

Technical Facilities: 100-w TPO, 4.47-kw ERP, 49-ft. above ground, 5233-ft. above sea level, lat. 34° 32' 50", long. 118° 12' 53".

Transmitter: Hauser Mountain, 6.2-mi. SSW of Palmdale.

Multichannel TV Sound: Stereo and separate audio program.

Began Operation: July 1, 1990.

Ownership: KPAL Television Inc.

Personnel: Bob Allen, General Manager; Kurt Lauchart, Chief Engineer.

Paradise—K05EM, Ch. 5, BlueStone License Holdings Inc. (KRCR-TV Ch. 7 Redding) Phone: 212-247-8717.

Technical Facilities: 0.03-kw ERP, lat. 39° 48' 42", long. 121° 33' 30".

Ownership: Bonten Media Group LLC.

Paradise—K49CT, Ch. 49, Catamount Broadcasting of Chico-Redding Inc. (KHSL-TV Ch. 12 Chico)

Technical Facilities: 3.05-kw ERP, 102-ft. above ground, 3110-ft. above sea level, lat. 39° 39' 04", long. 121° 27' 43".

Ownership: Catamount Broadcast Group.

■ **Paso Robles**—K17GD, Ch. 17, Entravision Holdings LLC. Phone: 310-447-3670.

Technical Facilities: 11.6-kw ERP, 66-ft. above ground, 1867-ft. above sea level, lat. 35° 38' 45", long. 120° 44' 16".

Ownership: Entravision Communications Corp.

Paso Robles—K23ED, Ch. 23, JB Broadcasting Inc. Phone: 805-928-8300.

Technical Facilities: 150-kw ERP, 197-ft. above ground, 5403-ft. above sea level, lat. 36° 22' 07", long. 120° 38' 33".

Ownership: JB Broadcasting Inc.

Paso Robles—K44DN, Ch. 44, Ackerley Broadcasting Operations LLC. (KCOY-TV Ch. 12 Santa Maria) Phone: 918-664-4581.

Technical Facilities: 0.603-kw ERP, 39-ft. above ground, 1841-ft. above sea level, lat. 35° 38' 45", long. 120° 44' 16".

Ownership: Clear Channel Communications Inc.

Paso Robles—KJCN-LP, Ch. 36, Central Coast Good News Inc. Phone: 805-925-1140. Fax: 805-466-1794.

Technical Facilities: 1000-w TPO, 25-kw ERP, 55-ft. above ground, 2525-ft. above sea level, lat. 35° 21' 38", long. 120° 39' 21".

Began Operation: June 1, 1986.

Ownership: Central Coast Good News Inc.

Personnel: Clyde Harmon, Secretary.

■ **Paso Robles**—KPAO-CA, Ch. 22, Una Vez Mas Paso Robles License LLC. Phone: 214-754-7008.

Technical Facilities: 12.4-kw ERP, 85-ft. above ground, 1886-ft. above sea level, lat. 35° 38' 45", long. 120° 44' 16".

Began Operation: July 1, 1999.

Ownership: Una Vez Mas GP LLC.

Placerville—KGTN-LP, Ch. 62, Praise the Lord Studio Chapel.

Technical Facilities: 11.7-kw ERP, 479-ft. above ground, 2506-ft. above sea level, lat. 38° 37' 49", long. 120° 51' 20".

Ownership: Praise The Lord Studio Chapel.

Porterville—K15CO, Ch. 15, Trinity Broadcasting Network Inc. (KTBN-TV Ch. 40 Santa Ana) Phone: 714-832-2950. Fax: 714-730-0661.

Technical Facilities: 1000-w TPO, 9.12-kw ERP, 39-ft. above ground, 5741-ft. above sea level, lat. 36° 17' 07", long. 118° 50' 19".

Holds CP for change to 15-kw ERP, 39-ft. above ground, 5619-ft. above sea level, BDFCDTT-20060329AKF.

Transmitter: Blue Ridge Lookout, 1.7-mi. E of Exeter.

Ownership: Trinity Broadcasting Network Inc.

Porterville—KVVG-LP, Ch. 54, Cocola Broadcasting Companies LLC. Phone: 559-435-7000. Fax: 559-435-3201.

Technical Facilities: 20-kw ERP, 98-ft. above ground, 5814-ft. above sea level, lat. 36° 17' 14", long. 118° 50' 17".

Ownership: Cocola Broadcasting Companies LLC.

Personnel: Todd Lopes, President.

Potter Valley—K06DK, Ch. 6, Potter Valley TV Assn. Inc. (KTVU Ch. 2 Oakland; KRON-TV Ch. 4 San Francisco)

Technical Facilities: 0.13-kw ERP, lat. 39° 14' 22", long. 122° 59' 52".

Ownership: Potter Valley Television Association Inc.

Potter Valley—K08EE, Ch. 8, Potter Valley TV Assn. Inc. (KCRA-TV Ch. 3 Sacramento)

Technical Facilities: 0.135-kw ERP, lat. 39° 14' 22", long. 122° 59' 52".

Ownership: Potter Valley Television Association Inc.

Potter Valley—K10EQ, Ch. 10, Potter Valley TV Assn. Inc. (KPIX-TV Ch. 5 San Francisco)

Technical Facilities: 0.135-kw ERP, lat. 39° 14' 22", long. 122° 59' 52".

Ownership: Potter Valley Television Association Inc.

Potter Valley—K12DV, Ch. 12, Potter Valley TV Assn. Inc. (KGO-TV Ch. 7 San Francisco)

Technical Facilities: 0.014-kw ERP, lat. 39° 14' 22", long. 122° 59' 52".

Ownership: Potter Valley Television Association Inc.

Potter Valley—K66DQ, Ch. 66, Potter Valley TV Assn. Inc. (KBCW Ch. 44 San Francisco)

Technical Facilities: 4.51-kw ERP, lat. 39° 14' 22", long. 122° 59' 52".

Ownership: Potter Valley Television Association Inc.

Potter Valley—K69DI, Ch. 69, Potter Valley TV Assn. Inc. (KQED Ch. 9 San Francisco)

Technical Facilities: 0.29-kw ERP, lat. 39° 14' 22", long. 122° 59' 52".

Ownership: Potter Valley Television Association Inc.

Poway, etc.—KUAN-LP, Ch. 48, KSLS Inc. (KSCI Ch. 18 Long Beach)

Technical Facilities: 0.1-kw ERP, lat. 33° 000' 31", long. 116° 58' 16".

Ownership: International Media Group.

Red Bluff—KACX-LP, Ch. 3, Educational Broadcasting Network. Phone: 530-243-5622.

Technical Facilities: 1.9-kw ERP, 20-ft. above ground, 715-ft. above sea level, lat. 40° 26' 50", long. 122° 17' 50".

Holds CP for change to 0.24-kw ERP, 16-ft. above ground, 3428-ft. above sea level, lat. 40° 39' 14", long. 122° 31' 30". BPTVL-20061016AEJ.

Began Operation: April 14, 2004.

Ownership: Educational Broadcasting Network.

Redding—K33HH, Ch. 33, Northern California Conference Assn. of SDA. Phone: 925-685-4300.

Studio: 2828 Eureka Way, Redding, CA 96001.

Technical Facilities: 1000-w TPO, 1.02-kw ERP, 104-ft. above ground, 3281-ft. above sea level, lat. 40° 39' 14", long. 122° 31' 12".

Transmitter: South Fork Mountain, 12-mi. NW of Redding.

Began Operation: November 1, 1991.

Ownership: Northern California Conference Association of SDA.

Personnel: Robert Wilson, Chief Engineer; Sam Meek, Production Supervisor; Dick Seltzer, Program Director & Director of Station Relations.

Redding—K40HE, Ch. 40, Family Stations Inc.

Technical Facilities: 31.6-kw ERP, 89-ft. above ground, 3268-ft. above sea level, lat. 40° 39' 14", long. 122° 31' 12".

Ownership: Family Stations Inc.

Redding—K46HI, Ch. 46, Sainte Partners II LP. Phone: 209-523-0777.

Technical Facilities: 3-kw ERP, 66-ft. above ground, 3227-ft. above sea level, lat. 40° 39' 16", long. 122° 31' 13".

Holds CP for change to 1-kw ERP, BDFCDTL-20060329AIY.

Ownership: Sainte Partners II LP.

Redding—K50GP, Ch. 50, Trinity Broadcasting Network Inc. (KTBN-TV Ch. 40 Santa Ana) Phone: 714-832-2950. Fax: 714-730-0661.

Technical Facilities: 45.7-kw ERP, 138-ft. above ground, 741-ft. above sea level, lat. 40° 36' 37", long. 122° 22' 44".

Holds CP for change to 15-kw ERP, BDFCDTT-20060329AJR.

Began Operation: July 5, 1988.

Ownership: Trinity Broadcasting Network Inc.

Personnel: Paul Crouch, General Manager; Ben Miller, Chief Engineer; Rod Henke, Sales Manager.

Redding—KFMD-LP, Ch. 6, Venture Technologies Group LLC. Phone: 323-904-4090.

Technical Facilities: 1.5-kw ERP, 108-ft. above ground, 3285-ft. above sea level, lat. 40° 39' 15", long. 122° 31' 13".

Ownership: Venture Technologies Group LLC.

Redding—KGEC-LP, Ch. 26, Cooper Communications LLC. Phones: 530 242-6158; 800 949-8826. Fax: 530 242-6186.

Technical Facilities: 1000-w TPO, 37.8-kw ERP, 89-ft. above ground, 3304-ft. above sea level, lat. 40° 39' 06", long. 122° 31' 32".

Transmitter: South Fork Mountain, 8-mi. NW of Redding.

Began Operation: October 1, 1997.

Ownership: Cooper Communications LLC.

Personnel: Mildred D. Cooper, President, Chief Executive Officer & General Manager; Jim McKeown, Chief Engineer.

Redding—KKDJ-LP, Ch. 58, Cocola Broadcasting Companies LLC. Phone: 559-435-7000.

Technical Facilities: 29.3-kw ERP, 92-ft. above ground, 3253-ft. above sea level, lat. 40° 39' 16", long. 122° 31' 13".

Ownership: Cocola Broadcasting Companies LLC.

Redding—KMCA-LP, Ch. 2, Mark C. Allen. Phone: 530-246-8782.

Technical Facilities: 0.023-kw ERP, 15-ft. above ground, 770-ft. above sea level, lat. 40° 33' 51", long. 122° 26' 00".

Ownership: Mark C. Allen.

Redding—KMSX-LP, Ch. 29, EIC8-TV West LLC. Phone: 972-291-3750.

Technical Facilities: 0.007-kw ERP, 34-ft. above ground, 854-ft. above sea level, lat. 40° 33' 51", long. 122° 26' 00".

Holds CP for change to 15-kw ERP, 72-ft. above ground, 4363-ft. above sea level, lat. 39° 55' 02.2", long. 122° 40' 10.1". BDFCDTL-20070216AAY.

Ownership: Randall A. Weiss.

Redding—KQSX-LP, Ch. 42, Mark C. Allen. Phone: 530-246-8782.

Technical Facilities: 0.85-kw ERP, 16-ft. above ground, 7631-ft. above sea level, lat. 41° 21' 30", long. 122° 12' 21".

Holds CP for change to 11-kw ERP, 23-ft. above ground, 7638-ft. above sea level, BDFCDTL-20061206AFH.

Ownership: Mark C. Allen.

Redding—KRDN-LP, Ch. 5, KM Communications Inc. Phone: 847-674-0864. Fax: 847-674-9188.

Technical Facilities: 0.6-kw ERP, 39-ft. above ground, 761-ft. above sea level, lat. 40° 36' 39", long. 122° 22' 48".

Ownership: KM Communications Inc.

■ **Redding**—KRDT-CA, Ch. 47, Family Stations Inc. Phone: 916-641-8191.

Technical Facilities: 47-kw ERP, 78-ft. above ground, 3162-ft. above sea level, lat. 40° 20' 41", long. 121° 56' 48".

Ownership: Family Stations Inc.

Redding—KRVU-LP, Ch. 21, Sainte Partners II LP. Phones: 530-893-1234; 209-523-0777. Fax: 530-893-1266.

Studio: 300 Main St., Chico, CA 95928.

Technical Facilities: 2000-w TPO, 60-kw ERP, 91-ft. above ground, 3251-ft. above sea level, lat. 40° 39' 16", long. 122° 31' 13".

Holds CP for change to 6-kw ERP, 92-ft. above ground, 3253-ft. above sea level, BDFCDTL-20060403ABG.

Transmitter: Richardson Ranch Rd., 0.6-mi. N of intersection with Placer Rd.

Began Operation: October 21, 1993.

Ownership: Sainte Partners II LP.

Personnel: John Holroyd, General Manager & General Sales Manager; Bert Westhoff, National Sales Manager; Ken Rice, Chief Engineer; Patti Bittrolff, Business Manager & Research Director; Kelly Brown, Promotion & Creative Services Director; George Robinette, Production Director; Paula Murphy, Traffic & Office Manager.

Redding—KVFR-LP, Ch. 4, EICB-TV West LLC. Phone: 972-291-3750.

Technical Facilities: 0.01-kw ERP, 23-ft. above ground, 3202-ft. above sea level, lat. 40° 39' 14", long. 122° 31' 12".

Holds CP for change to 0.05-kw ERP, 98-ft. above ground, 820-ft. above sea level, lat. 40° 36' 40", long. 122° 22' 51". BPTVL-20070904AIA.

Ownership: EICB-TV LLC.

Redlands—KLAU-LP, Ch. 66, Claro Communications Ltd. Phone: 361-241-7944.

Technical Facilities: 98-ft. above ground, 5797-ft. above sea level, lat. 34° 13' 37", long. 118° 03' 57".

Multichannel TV Sound: Separate audio program.

Ownership: Gerald G. Benavides.

Personnel: Gordon Young, General Manager; Mike Orr, Chief Engineer & Sales Manager.

Reedley—KCWB-LP, Ch. 13, Cocola Broadcasting Companies LLC. Phone: 559-435-7000. Fax: 559-435-3201.

Technical Facilities: 10-w TPO, 3-kw ERP, 52-ft. above ground, 3379-ft. above sea level, lat. 36° 44' 45", long. 119° 16' 57".

Transmitter: Bear Mountain communications site.

Began Operation: August 10, 1999.

Ownership: Cocola Broadcasting Companies LLC.

Personnel: Todd Lopes, President.

Ridgecrest—K41GO, Ch. 41, Indian Wells Valley TV Booster Inc. (KABC-DT Ch. 53 Los Angeles) Phone: 760-375-0233.

Technical Facilities: 2.38-kw ERP, 10-ft. above ground, 4468-ft. above sea level, lat. 35° 28' 47", long. 117° 40' 56".

Holds CP for change to 0.65-kw ERP, 10-ft. above ground, 4449-ft. above sea level, BDFCDTT-20051004ADL.

Ownership: Indian Wells Valley TV Booster Inc.

Ridgecrest—K43AG, Ch. 43, Hispanic Christian Community Network Inc. (KTBN-TV Ch. 40 Santa Ana) Phone: 214-879-0081.

Technical Facilities: 3.84-kw ERP, lat. 35° 28' 29", long. 117° 41' 57".

Holds CP for change to 10-kw ERP, 230-ft. above ground, 4367-ft. above sea level, lat. 35° 21' 46", long. 117° 38' 24". BPTTL-20070405ACD.

Transmitter: El Paso Mountain Electronic site, near Inyokern.

Ownership: Hispanic Christian Community Network Inc.

Ridgecrest—K45GQ, Ch. 45, Indian Wells Valley TV Booster Inc. (KCAL-DT Ch. 43 Los Angeles) Phone: 760-375-0233.

Technical Facilities: 4.75-kw ERP, lat. 35° 28' 47", long. 117° 40' 56".

Holds CP for change to 0.65-kw ERP, 10-ft. above ground, 4449-ft. above sea level, lat. 35° 28' 48", long. 117° 40' 56". BDFCDTT-20051011AAX.

Transmitter: Laurel Mountain Electronics Site.

Ownership: Indian Wells Valley TV Booster Inc.

Ridgecrest, etc.—K02HY, Ch. 2, Indian Wells Valley TV Booster Inc. (KCBS-TV Ch. 2 Los Angeles)

Technical Facilities: 0.037-kw ERP, lat. 35° 39' 44", long. 117° 36' 12".

Ownership: Indian Wells Valley TV Booster Inc.

Ridgecrest, etc.—K04HX, Ch. 4, Indian Wells Valley TV Booster Inc.

Technical Facilities: 0.039-kw ERP, lat. 35° 39' 44", long. 117° 36' 12".

Ownership: Indian Wells Valley TV Booster Inc.

Ridgecrest, etc.—K05FO, Ch. 5, Indian Wells Valley TV Booster Inc. (KTLA-TV Ch. 5 Los Angeles)

Technical Facilities: 0.038-kw ERP, lat. 35° 39' 44", long. 117° 36' 12".

Ownership: Indian Wells Valley TV Booster Inc.

Ridgecrest, etc.—K07NH, Ch. 7, Indian Wells Valley TV Booster Inc. (KABC-TV Ch. 7 Los Angeles)

Technical Facilities: 0.036-kw ERP, lat. 35° 39' 44", long. 117° 36' 12".

Ownership: Indian Wells Valley TV Booster Inc.

Ridgecrest, etc.—K09MG, Ch. 9, Indian Wells Valley TV Booster Inc.

Technical Facilities: 0.036-kw ERP, lat. 35° 39' 44", long. 117° 36' 12".

Ownership: Indian Wells Valley TV Booster Inc.

Ridgecrest, etc.—K11ML, Ch. 11, Indian Wells Valley TV Booster Inc. (KTTV Ch. 11 Los Angeles)

Technical Facilities: 0.035-kw ERP, lat. 35° 39' 44", long. 117° 36' 12".

Ownership: Indian Wells Valley TV Booster Inc.

Ridgecrest, etc.—K13NF, Ch. 13, Indian Wells Valley TV Booster Inc. (KCOP-TV Ch. 13 Los Angeles)

Technical Facilities: 0.034-kw ERP, lat. 35° 39' 44", long. 117° 36' 12".

Ownership: Indian Wells Valley TV Booster Inc.

Ridgecrest, etc.—K49AA, Ch. 49, Indian Wells Valley TV Booster Inc. (KCOP-DT Ch. 66 Los Angeles) Phone: 760-375-0233.

Technical Facilities: 0.437-kw ERP, lat. 35° 28' 48", long. 117° 40' 59".

Holds CP for change to 0.65-kw ERP, 10-ft. above ground, 4449-ft. above sea level, lat. 35° 28' 48", long. 117° 40' 56". BDFCDTT-20051011AAZ.

Ownership: Indian Wells Valley TV Booster Inc.

Ridgecrest, etc.—K51DD, Ch. 51, Indian Wells Valley TV Booster Inc. (KCET-DT Ch. 59 Los Angeles) Phone: 760-375-0233.

Technical Facilities: 4.57-kw ERP, lat. 35° 28' 47", long. 117° 40' 56".

Holds CP for change to 0.65-kw ERP, 10-ft. above ground, 4449-ft. above sea level, lat. 35° 28' 48", long. 117° 40' 56". BDFCDTT-20051011ABA.

Transmitter: Laurel Mountain, Ridgecrest.

Ownership: Indian Wells Valley TV Booster Inc.

Ridgecrest, etc.—K53AB, Ch. 53, Indian Wells Valley TV Booster Inc. (KCBS-DT Ch. 60 Los Angeles) Phone: 760-375-0233.

Technical Facilities: 4.57-kw ERP, lat. 35° 28' 47", long. 117° 40' 56".

Holds CP for change to channel number 33, 0.5-kw ERP, 10-ft. above ground, 4410-ft. above sea level, lat. 35° 28' 49", long. 117° 40' 56". BDFDTT-20051011ABD.

Ownership: Indian Wells Valley TV Booster Inc.

Ridgecrest, etc.—K55AB, Ch. 55, Indian Wells Valley TV Booster Inc. (KNBC-DT Ch. 36 Los Angeles) Phone: 760-375-0233.

Technical Facilities: 4.57-kw ERP, lat. 35° 28' 48", long. 117° 40' 59".

Holds CP for change to channel number 35, 0.5-kw ERP, 10-ft. above ground, 4449-ft. above sea level, lat. 35° 28' 49", long. 117° 40' 56". BDFCDTT-20051011ABE.

Transmitter: Laurel Mountain Electronic Site, Ridgecrest.

Ownership: Indian Wells Valley TV Booster Inc.

Ridgecrest, etc.—K57AK, Ch. 57, Indian Wells Valley TV Booster Inc. (KTLA-DT Ch. 31 Los Angeles) Phone: 760-375-0233.

Technical Facilities: 4.57-kw ERP, lat. 35° 28' 47", long. 117° 40' 56".

Holds CP for change to channel number 39, 0.5-kw ERP, 10-ft. above ground, 4449-ft. above sea level, lat. 35° 28' 48", long. 117° 40' 56". BDFCDTT-20051011ABF.

Transmitter: Laurel Mountain Electronics Site.

Ownership: Indian Wells Valley TV Booster Inc.

Ridgecrest, etc.—K59AO, Ch. 59, Roy William Mayhugh.

Technical Facilities: 0.275-kw ERP, lat. 35° 28' 48", long. 117° 40' 59".

Holds CP for change to channel number 3, 3-kw ERP, 33-ft. above ground, 5013-ft. above sea level, lat. 35° 26' 10", long. 117° 48' 56". BPTTV-20041129ABS.

Ownership: Roy William Mayhugh.

Rio Dell—K04NY, Ch. 4, Pollack/Belz Broadcasting Co. LLC. (KIEM-TV Ch. 3 Eureka)

Technical Facilities: 0.006-kw ERP, 13-ft. above ground, 3025-ft. above sea level, lat. 40° 25' 22", long. 124° 05' 51".

Ownership: Pollack/Belz Broadcasting Co. LLC.

Rio Dell & Scotia—K10FS, Ch. 10, Raul Broadcasting Co. of Eureka Inc. (KVIQ Ch. 6 Eureka) Phone: 209-521-5702.

Technical Facilities: 0.01-kw ERP, lat. 40° 25' 20", long. 124° 05' 40".

Holds CP for change to 0.005-kw ERP, 20-ft. above ground, 2890-ft. above sea level, BDFCDVA-20060703AAS.

Ownership: Raul & Consuelo Palazuelos.

Riverside—KBLM-LP, Ch. 25, Louis Martinez Family Group LLC. Phone: 951-940-1700.

Technical Facilities: 2000-w TPO, 6-kw ERP, 50-ft. above ground, 3117-ft. above sea level, lat. 33° 57' 44", long. 117° 16' 48".

Holds CP for change to 9.55-kw ERP, BPTTL-20020530ACP.

Transmitter: 5249-ft. E of State Rte. 360 on County Rd. 629.

Ownership: Louis Martinez Family Group LLC.

Round Mountain—K60DX, Ch. 60, Round Mountain Community TV Corp.

Technical Facilities: 0.374-kw ERP, 23-ft. above ground, 3442-ft. above sea level, lat. 40° 48' 21", long. 121° 57' 24".

Sacramento—K22FR, Ch. 22, National Minority TV Inc. (KTBN-TV Ch. 40 Santa Ana) Phone: 949-552-0490.

Technical Facilities: 34.9-kw ERP, 292-ft. above ground, 397-ft. above sea level, lat. 38° 40' 21", long. 121° 19' 55".

Ownership: National Minority TV Inc.

■ **Sacramento**—K27EU, Ch. 27, Abundant Life Broadcasting Inc. Phones: 916-434-3880; 916-665-2187. Fax: 916-663-1483.

Technical Facilities: 2000-w TPO, 62-kw ERP, 308-ft. above ground, 442-ft. above sea level, lat. 38° 49' 58", long. 121° 19' 03".

Transmitter: KFIA(AM) tower, near Rocklin.

Began Operation: March 13, 1996.

Ownership: Abundant Life Broadcasting Inc.

Personnel: Sam Wallington, Chief Engineer.

Sacramento—K38GE, Ch. 38, Dr. W.R. & Lorraine Portee. Phone: 323-754-3141.

Technical Facilities: 31-kw ERP, 225-ft. above ground, 253-ft. above sea level, lat. 38° 34' 50", long. 121° 29' 33".

Ownership: W. R. Portee.

Sacramento—K45HC, Ch. 45, Trinity Broadcasting Network Inc. Phone: 714-832-2950. Fax: 714-730-0661.

Technical Facilities: 150-kw ERP, 597-ft. above ground, 597-ft. above sea level, lat. 38° 15' 54", long. 121° 29' 24".

Holds CP for change to 15-kw ERP, BDFCDTT-20060330AAG.

Ownership: Trinity Broadcasting Network Inc.

Personnel: Paul Crouch, General Manager; Ben Miller, Chief Engineer; Rod Henke, Sales Manager.

■ **Sacramento**—KBTV-CA, Ch. 8, Tower of Babel Sacramento Licensing LLC. Phone: 361-883-1763.

Technical Facilities: 369-w TPO, 3-kw ERP, 316-ft. above ground, 470-ft. above sea level, lat. 38° 33' 59", long. 121° 28' 47".

Transmitter: 1811 22nd St.

Began Operation: December 1, 1994.

Ownership: Tower of Babel LLC.

Personnel: Bob Suffel, General Manager.

Sacramento—KCSO-LP, Ch. 33, Sainte 51 LP. Phone: 209-523-0777. Fax: 209-523-0839.

Studio: 142 N. 9th St., Suite 8, Modesto, CA 95350.

Technical Facilities: 130-kw ERP, 384-ft. above ground, 3122-ft. above sea level, lat. 38° 07' 10", long. 120° 43' 27".

Holds CP for change to channel number 11, 0.3-kw ERP, 374-ft. above ground, 3112-ft. above sea level, BDISDVL-20061114ABY.

Transmitter: Bear Mountain, approx. 5-mi. SW of San Andreas (Calaveras).

Began Operation: October 25, 1995.

Ownership: Sainte 51 LP.

Personnel: Robert T. Castro, General Manager; Paul Johnson, Chief Engineer.

■ **Sacramento**—KEZT-CA, Ch. 23, Telefutura Sacramento LLC. Phone: 916-487-3932. Fax: 916-972-9969.

Technical Facilities: 2000-w TPO, 12.2-kw ERP, 284-ft. above ground, 309-ft. above sea level, lat. 38° 33' 59", long. 121° 28' 46".

Transmitter: 1811 2nd St.

Began Operation: June 27, 1992.

Ownership: Univision Communications Inc.

Personnel: Christianne Trumbly, General Manager; Art Sanchez, Chief Engineer; Juan Meono, Sales Manager.

Sacramento—KMMK-LP, Ch. 14, Caballero Television Texas LLC. Phone: 972-503-6800. Fax: 972-503-6801.

Technical Facilities: 1.1-kw ERP, 225-ft. above ground, 2248-ft. above sea level, lat. 38° 37' 49", long. 120° 51' 20".

Holds CP for change to 2.3-kw ERP, BDFCDTL-20060331BAP.

Transmitter: Near Rancho Cordova & Mather AFB.

Ownership: Caballero Television LLC.

Personnel: Eduardo Caballero, Chief Executive Officer.

■ **Sacramento**—KMUM-CA, Ch. 15, Caballero Acquisition Inc.

Technical Facilities: 1000-w TPO, 18-kw ERP, 427-ft. above ground, 459-ft. above sea level, lat. 38° 42' 26", long. 121° 28' 33".

Transmitter: KGBY(FM) tower, Rio Linda.

Began Operation: February 5, 1999.

Ownership: Caballero Acquisition Inc.

Personnel: Eduardo Caballero, Chief Executive Officer.

Sacramento—KRJR-LP, Ch. 47, Word of God Fellowship Inc. Phone: 817-571-1229. Fax: 817-571-7478.

Technical Facilities: 1000-w TPO, 5-kw ERP, lat. 38° 34' 44", long. 121° 29' 23".

Began Operation: February 1, 1992.

Ownership: Word of God Fellowship Inc.

Sacramento—KSAO-LP, Ch. 49, Cocola Broadcasting Companies LLC. Phone: 559-435-7000. Fax: 559-435-3201.

Technical Facilities: 4.5-kw ERP, 89-ft. above ground, 915-ft. above sea level, lat. 38° 38' 53", long. 121° 05' 51".

Began Operation: August 17, 1999.

Ownership: Cocola Broadcasting Companies LLC.

Personnel: Todd Lopes, President.

Sacramento—KSTV-LP, Ch. 32, Bustos Media of California License LLC. Phone: 916-368-6300.

Technical Facilities: 150-kw ERP, 88-ft. above ground, 915-ft. above sea level, lat. 38° 38' 53", long. 121° 05' 51".

Transmitter: 14600 Clarksville Rd, Folsom.

Began Operation: January 1, 1998.

Ownership: Bustos Media of California License LLC.

Personnel: Todd Lopes, President.

■ **Salinas**—K15CU, Ch. 15, NBC Telemundo License Co. Phone: 202-637-4535.

Technical Facilities: 7-kw ERP, 130-ft. above ground, 3207-ft. above sea level, lat. 36° 45' 23", long. 121° 30' 05".

Ownership: NBC Universal.

Salinas—K56AA, Ch. 56, Monterey County Superintendent of Schools. (KQED Ch. 9 San Francisco; KTEH Ch. 54 San Jose)

Technical Facilities: 1.11-kw ERP, lat. 36° 32' 18", long. 121° 37' 31".

Ownership: Monterey County Superintendent of Schools.

Salinas—KLFB-LP, Ch. 21, Living Faith Broadcasting. Phone: 831-722-6892. Fax: 831-768-7846.

Technical Facilities: 1000-w TPO, 16.1-kw ERP, 131-ft. above ground, 3527-ft. above sea level, lat. 36° 32' 06", long. 121° 37' 09".

Transmitter: Mount Toro.

Began Operation: January 31, 1997.

Ownership: Living Faith Broadcasting.

Personnel: Dwayne Toppenberg, Manager; William Cline, Chief Engineer.

■ **Salinas**—KMMD-CA, Ch. 3, Caballero Acquisition Inc.

Technical Facilities: 0.088-kw ERP, 16-ft. above ground, 3412-ft. above sea level, lat. 36° 32' 006", long. 121° 37' 009".

Transmitter: KKMC(AM) tower, Gonzales.

Ownership: Caballero Acquisition Inc.

Personnel: Eduardo Caballero, Chief Exec. Officer.

■ **Salinas/Monterey, etc.**—KDJT-CA, Ch. 33, Entravision Holdings LLC. Phone: 408-929-2800. Fax: 408-929-0288.

Technical Facilities: 1000-w TPO, 29.1-kw ERP, 79-ft. above ground, 2493-ft. above sea level, lat. 37° 02' 25", long. 121° 45' 28".

Transmitter: Summit Rd., NW of intersection of Hwy. 152 & Summit Rd., San Martin.

Ownership: Entravision Communications Corp.

Personnel: Alex Sanchez, General Manager; Art Sanchez, Chief Engineer; Juan Meono, Sales Manager.

San Bernardino—KSGA-LP, Ch. 64, KJLA LLC. Phone: 818-757-7583. Fax: 818-757-7533.

Technical Facilities: 64.4-kw ERP, 49-ft. above ground, 2477-ft. above sea level, lat. 34° 01' 20", long. 117° 17' 46".

Began Operation: October 18, 1999.

Ownership: KJLA LLC.

Personnel: Francis Wilkinson, General Manager; Ken Brown, Chief Engineer.

San Diego—K63EN, Ch. 63, Civic Light. Phone: 619-267-8923.

Technical Facilities: 0.8-kw ERP, 364-ft. above ground, 32-ft. above sea level, lat. 44° 05' 117", long. 09° 34' ".

Holds CP for change to channel number 7, 3-kw ERP, 49-ft. above ground, 2936-ft. above sea level, lat. 33° 00' 32", long. 116° 58' 16". BPTVL-20051019ABA.

Ownership: Civic Light Inc.

■ **San Diego**—KBNT-CA, Ch. 17, Entravision Holdings LLC. Phone: 310-447-3870.

Technical Facilities: 11.9-kw ERP, 420-ft. above ground, 430-ft. above sea level, lat. 32° 41' 40", long. 117° 007' 17".

Ownership: Entravision Communications Corp.

■ **San Diego**—KBOP-CA, Ch. 43, D.T.V. LLC. Phone: 800-536-7327.

Technical Facilities: 4.666-kw ERP, 66-ft. above ground, 2546-ft. above sea level, lat. 32° 41' 52", long. 116° 56' 02".

Holds CP for change to 4.1-kw ERP, 80-ft. above ground, 2626-ft. above sea level, lat. 32° 41' 48", long. 116° 56' 10". BPTTA-20050725ADK.

Began Operation: June 29, 1999.

Ownership: D.T.V. LLC.

San Diego—KDTF-LP, Ch. 36, Entravision Holdings LLC. Phone: 310-447-3870.

Technical Facilities: 3.42-kw ERP, 82-ft. above ground, 2644-ft. above sea level, lat. 32° 41' 47", long. 116° 56' 009".

Transmitter: Union Bank Bldg.

Ownership: Entravision Communications Corp.

San Diego—KSDX-LP, Ch. 29, KRCA License LLC. Phone: 818-729-5300.

Technical Facilities: 500-w TPO, 7.4-kw ERP, 56-ft. above ground, 2551-ft. above sea level, lat. 32° 41' 53", long. 116° 56' 003".

Transmitter: Mount San Miguel.

Ownership: Liberman Broadcasting Inc.

Personnel: Winter Horton, General Manager; Ozzie Mendoza, Sales Manager; George Murray, Chief Engineer.

San Diego—KSZZ-LP, Ch. 19, Entravision Holdings LLC. Phones: 310-447-3870; 858-576-1919.

Studio: 5770 Ruppin Rd., San Diego, CA 92123.

Technical Facilities: 1000-w TPO, 31.3-kw ERP, 289-ft. above ground, 6089-ft. above sea level, lat. 33° 18' 32", long. 116° 50' 38".

Transmitter: Mount Palomar.

Multichannel TV Sound: Stereo only.

Began Operation: January 18, 1996.

Ownership: Entravision Communications Corp.

Personnel: Philip Wilkinson, General Manager; Mike Flynn, Local Sales Manager; Hector Molina, Station Manager; Manuel Rojo, Chief Engineer.

San Diego—KTCD-LP, Ch. 46, Entravision Holdings LLC. Phone: 310-447-3870.

Technical Facilities: 2600-w TPO, 0.012-kw ERP, 59-ft. above ground, 2890-ft. above sea level, lat. 33° 00' 31", long. 116° 58' 16".

Transmitter: Mount Woodson.

Ownership: Entravision Communications Corp.

San Diego—KZSD-LP, Ch. 41, McGraw-Hill Broadcasting Co. Inc. Phone: 619-237-1010.

Technical Facilities: 15-kw ERP, 58-ft. above ground, 2953-ft. above sea level, lat. 33° 000' 33", long. 116° 58' 14".

Ownership: McGraw-Hill Broadcasting Co. Inc.

■ **San Fernando Valley**—KSFV-LP, Ch. 26, Venture Technologies Group LLC. Phone: 323-965-5400.

Technical Facilities: 1000-w TPO, 9.33-kw ERP, 25-ft. above ground, 5512-ft. above sea level, lat. 34° 12' 48", long. 118° 03' 41".

Transmitter: Lodestar site, Mount Harvard, San Gabriel Mountains.

Began Operation: September 30, 1996.

Ownership: Venture Technologies Group LLC.

San Francisco—KMMC-LP, Ch. 40, Caballero Acquisition Inc.

Technical Facilities: 44-kw ERP, 157-ft. above ground, 1414-ft. above sea level, lat. 37° 41' 15", long. 122° 26' 001".

Ownership: Caballero Acquisition Inc.

■ **San Francisco, etc.**—KFTL-CA, Ch. 28, Polar Broadcasting Inc. Phone: 916-641-8191.

Studio: 1640 Alum Rock Ave., San Jose, CA 95116.

Technical Facilities: 90-kw ERP, 128-ft. above ground, 1385-ft. above sea level, lat. 37° 41' 15", long. 122° 26' 01".

Ownership: Family Stations Inc.

Personnel: Warren L. Trumbly, General Manager; Art Sanchez, Chief Engineer; Juan Meono, Sales Manager.

San Luis Obispo—K16FC, Ch. 16, Community TV of Southern California. (KTBN-TV Ch. 40 Santa Ana)

Technical Facilities: 16-kw ERP, 89-ft. above ground, 2543-ft. above sea level, lat. 35° 21' 37", long. 120° 39' 20".

Transmitter: Cuesta Peak communications site, 5.8-mi. N of San Luis Obispo.

Ownership: Community TV of Southern California.

■ **San Luis Obispo**—K28FK, Ch. 28, Entravision Holdings, LLC.

Technical Facilities: 850-w TPO, 13.5-kw ERP, 243-ft. above ground, 2716-ft. above sea level, lat. 39° 21' 38", long. 120° 39' 21".

Transmitter: Cuesta Peak, approx. 1-mi. W of U.S. 101.

Began Operation: October 21, 1998.

Ownership: James L. Primm.

San Luis Obispo—K47GD, Ch. 47, NBC Telemundo License Co. Phone: 202-637-4535.

Technical Facilities: 27.1-kw ERP, 93-ft. above ground, 2559-ft. above sea level, lat. 35° 21' 38", long. 120° 39' 20".

Began Operation: August 12, 1999.

Ownership: NBC Universal.

San Luis Obispo—KCCE-LP, Ch. 20, Anet Communications. Phone: 805-545-7770.

Studio: 1026 Chorro St., San Luis Obispo, CA 93401.

Technical Facilities: 1000-w TPO, 47.9-kw ERP, 30-ft. above ground, 2539-ft. above sea level, lat. 35° 21' 40", long. 120° 39' 21".

Transmitter: Cuesta electronics site.

Began Operation: October 15, 1994.

Ownership: Anet Communications Inc.

Personnel: Harvey Caplan, General Manager.

San Luis Obispo—KFUL-LP, Ch. 44, KJLA LLC. Phone: 818-757-7583. Fax: 818-757-7533.

Technical Facilities: 19.9-kw ERP, 43-ft. above ground, 2508-ft. above sea level, lat. 35° 21' 38", long. 120° 39' 21".

Transmitter: Questa Park Antenna Farm, 5-mi. N of San Luis Obispo.

Began Operation: September 1, 1992.

Ownership: KJLA LLC.

Personnel: Francis Wilkinson, General Manager; Ken Brown, Chief Engineer.

■ **San Luis Obispo**—KKFX-CA, Ch. 24, Ackerley Broadcasting Operations LLC. Phone: 918-664-4581.

Technical Facilities: 1-w TPO, 2.03-kw ERP, 72-ft. above ground, 2549-ft. above sea level, lat. 35° 21' 38", long. 120° 39' 21".

Transmitter: Questa Peak antenna farm, 5-mi. N of San Luis Obispo.

Began Operation: October 21, 1998.

Ownership: Clear Channel Communications Inc.

Personnel: Jeffery MacDougall, Vice President & General Manager.

■ **San Luis Obispo**—KMMA-CA, Ch. 18, Caballero Acquisition Inc.

Technical Facilities: 14.3-kw ERP, 52-ft. above ground, 2526-ft. above sea level, lat. 35° 21' 38", long. 120° 39' 21".

Transmitter: 4.3-mi. N of San Luis Obispo.

Ownership: Caballero Acquisition Inc.

Personnel: Eduardo Cabellero, Chief Executive Officer.

San Luis Obispo—KPXA-LP, Ch. 60, Tomay Television Inc. Phone: 805-928-8300.

Technical Facilities: 21.4-kw ERP, 230-ft. above ground, 610-ft. above sea level, lat. 35° 17' 58", long. 120° 40' 20".

Holds CP for change to channel number 49, 42-kw ERP, 37-ft. above ground, 1635-ft. above sea level, lat. 34° 53' 54", long. 120° 35' 28". BDISTTL-20070320AMK.

Ownership: Tomay Television Inc.

■ **San Luis Obispo**—KSBO-CA, Ch. 42, Una Vez Mas San Luis Obispo License LLC. Phone: 214-754-7008.

Technical Facilities: 14-kw ERP, 249-ft. above ground, 2723-ft. above sea level, lat. 35° 21' 38", long. 120° 39' 21".

Ownership: Una Vez Mas GP LLC.

San Luis Obispo, etc.—K57BC, Ch. 57, Smith Media License Holdings LLC. (KEYT-TV Ch. 3 Santa Barbara)

Technical Facilities: 0.8-kw ERP, 2513-ft. above sea level, lat. 35° 21' 38", long. 120° 39' 21".

Ownership: Smith Media License Holdings LLC.

■ **San Marcos**—KSKT-CA, Ch. 43, Blue Skies Broadcasting Corp. Phone: 818-884-0440.

Technical Facilities: 1000-w TPO, 42.808-kw ERP, 92-ft. above ground, 1171-ft. above sea level, lat. 33° 06' 39", long. 117° 09' 13".

Transmitter: 21815 Washington, San Marcos.

Ownership: Blue Skies Broadcasting Corp.

Santa Barbara—K15DB, Ch. 15, Trinity Broadcasting Network Inc. (KTBN-TV Ch. 40 Santa Ana) Phone: 714-832-2950. Fax: 714-730-0661.

Technical Facilities: 713-w TPO, 3.25-kw ERP, 13-ft. above ground, 2172-ft. above sea level, lat. 34° 27' 57", long. 119° 40' 37".

Holds CP for change to 15-kw ERP, 13-ft. above ground, 2155-ft. above sea level, BDFCDTT-20060330AAJ.

Transmitter: Gibraltar Peak, near Santa Barbara.

Ownership: Trinity Broadcasting Network Inc.

Santa Barbara—K26FT, Ch. 26, Community TV of Southern California. (KCET Ch. 28 Los Angeles)

Technical Facilities: 0.397-kw ERP, lat. 34° 27' 56", long. 119° 40' 40".

Ownership: Community TV of Southern California.

Santa Barbara—K28GY, Ch. 28, Community TV of Southern California.

Technical Facilities: 74.3-kw ERP, 56-ft. above ground, 4049-ft. above sea level, lat. 34° 31' 31", long. 119° 57' 29".

Ownership: Community TV of Southern California.

Santa Barbara—K49EK, Ch. 49, Coastline Communications Inc.

Technical Facilities: 1000-w TPO, 5.62-kw ERP, 66-ft. above ground, 2170-ft. above sea level, lat. 34° 27' 57", long. 119° 40' 38".

Transmitter: 3035 Gibraltar Rd.

Began Operation: May 7, 1999.

Ownership: Coastline Communications Inc.

Santa Barbara—K59CD, Ch. 59, KSBY Communications Inc. (KSBY Ch. 6 San Luis Obispo) Phone: 843-577-7111.

Technical Facilities: 1.18-kw ERP, lat. 34° 27' 55", long. 119° 40' 38".

Holds CP for change to channel number 10, 0.1-kw ERP, 14-ft. above ground, 2146-ft. above sea level, BDISDTV-20061215AAN.

Ownership: Evening Post Publishing Co.

Santa Barbara—KBAB-LP, Ch. 51, Biltmore Broadcasting Santa Barbara Inc. Phone: 310-452-7938.

Technical Facilities: 1000-w TPO, 3.57-kw ERP, 29-ft. above ground, 2184-ft. above sea level, lat. 34° 27' 58", long. 119° 40' 37".

Transmitter: Broadcast Peak.

Ownership: Biltmore Broadcasting Corp.

Santa Barbara—KSBT-LP, Ch. 32, Arnold N. Applebaum.

Technical Facilities: 1900-w TPO, 4.58-kw ERP, 11-ft. above ground, 2169-ft. above sea level, lat. 34° 27' 57", long. 119° 40' 38".

Transmitter: Gregory Rd., approx. 1.5-mi. N of Santa Barbara.

Ownership: Arnold N. Applebaum.

■ **Santa Barbara**—KTSB-LP, Ch. 43, Entravision Holdings LLC. Phone: 310-447-3870.

Technical Facilities: 10-kw ERP, 13-ft. above ground, 2162-ft. above sea level, lat. 34° 27' 55", long. 119° 40' 38".

Ownership: Entravision Communications Corp.

■ **Santa Barbara**—KVMM-CA, Ch. 41, Caballero Acquisition Inc.

Technical Facilities: 40-kw ERP, 12-ft. above ground, 2113-ft. above sea level, lat. 34° 27 57", long. 119° 40' 38".

Ownership: Caballero Acquisition Inc.

Personnel: Eduardo Caballero, Chief Exec. Officer.

Santa Barbara—KWHY-LP, Ch. 22, NBC Telemundo License Co. Phone: 202-637-4535.

Technical Facilities: 0.59-kw ERP, lat. 34° 27' 56", long. 119° 40' 40".

Ownership: NBC Universal.

Santa Barbara—KZDF-LP, Ch. 8, Una Vez Mas Santa Barbara License LLC. Phone: 214-754-7008.

Technical Facilities: 0.94-kw ERP, 40-ft. above ground, 2165-ft. above sea level, lat. 34° 27' 55", long. 119° 40' 38".

Began Operation: .

Ownership: Una Vez Mas GP LLC.

■ **Santa Clara-San Jose**—KAXT-CA, Ch. 22, Broadland Properties Inc. Phone: 775-586-1515.

Technical Facilities: 56-kw ERP, 167-ft. above ground, 1129-ft. above sea level, lat. 37° 19' 23", long. 121° 45' 15".

Began Operation: July 1, 1990.

Ownership: Broadland Properties Inc.

Personnel: Juan Meono, Sales Manager; Art Sanchez, Operations Manager.

■ **Santa Maria**—K07TA, Ch. 7, Raul & Consuelo Palazuelos. Phone: 805-928-7700. Fax: 805-928-8606.

Studio: 330 W Carmen Ln, Santa Maria, CA 93458.

Technical Facilities: 10-w TPO, 0.13-kw ERP, lat. 34° 50' 06", long. 120° 22' 56".

Holds CP for change to 0.001-kw ERP, 30-ft. above ground, 1368-ft. above sea level, BOFCDVA-20061030ADS.

Transmitter: Solomon Mountain.

Ownership: Raul & Consuelo Palazuelos.

Personnel: Sandy Keefer, General Manager & Sales Manager; Roy Keefer, Chief Engineer.

■ **Santa Maria**—K35ER, Ch. 35, Univision Television Group Inc.

Technical Facilities: 1000-w TPO, 20.8-kw ERP, 39-ft. above ground, 1640-ft. above sea level, lat. 34° 53' 54", long. 120° 35' 28".

Transmitter: 5-mi. S of Guadelupe.

Began Operation: October 21, 1998.

Ownership: Univision Communications Inc.

Santa Maria—K46GF, Ch. 46, NBC Telemundo License Co. Phone: 202-637-4535.

Technical Facilities: 7-kw ERP, 75-ft. above ground, 3323-ft. above sea level, lat. 34° 54' 37", long. 120° 11' 08".

Transmitter: Tepusquet Peak, SE of Santa Maria.

Began Operation: November 4, 1993.

Ownership: NBC Universal.

Santa Maria—K51GB, Ch. 51, Central Coast Good News Inc. (KTBN-TV Ch. 40 Santa Ana) Phone: 805-434-1848.

Technical Facilities: 5-kw ERP, lat. 34° 50' 005", long. 120° 22' 57".

Ownership: Central Coast Good News Inc.

■ **Santa Maria**—KDFS-CA, Ch. 30, Una Vez Mas Santa Maria License LLC. Phone: 214-754-7008.

Technical Facilities: 1000-w TPO, 28.4-kw ERP, 36-ft. above ground, 1637-ft. above sea level, lat. 34° 53' 54", long. 120° 35' 28".

Transmitter: 5-mi. S of Guadelupe.

Began Operation: August 21, 1998.

Ownership: Una Vez Mas GP LLC.

Santa Maria—KLFA-LP, Ch. 25, KJLA LLC. Phone: 818-757-7583. Fax: 818-757-7533.

Technical Facilities: 1000-w TPO, 16.2-kw ERP, 40-ft. above ground, 1384-ft. above sea level, lat. 34° 50' 06", long. 120° 22' 56".

Transmitter: Mount Solomon, 0.5-mi. SSE of Santa Maria.

Ownership: KJLA LLC.

Personnel: Francis Wilkinson, General Manager; Ken Brown, Chief Engineer.

■ **Santa Maria**—KQMM-CA, Ch. 14, Caballero Acquisition Inc.

Technical Facilities: 84-kw ERP, 43-ft. above ground, 3291-ft. above sea level, lat. 34° 54' 36", long. 120° 11' 10".

Ownership: Caballero Acquisition Inc.

Personnel: Eduardo Caballero, Chief Executive Officer.

Santa Maria—KWSM-LP, Ch. 40, Cocola Broadcasting Companies LLC. Phone: 559-435-7000. Fax: 559-435-3201.

Technical Facilities: 1000-w TPO, 150-kw ERP, 56-ft. above ground, 3304-ft. above sea level, lat. 34° 54' 37", long. 120° 11' 008".

Transmitter: 5-mi. S of Guadalupe.

Ownership: Cocola Broadcasting Companies LLC.

Personnel: Todd Lopes, President.

Santa Rosa—K25HI, Ch. 25, Young Broadcasting of San Francisco Inc. Phone: 212-754-7070.

Technical Facilities: 17-kw ERP, 193-ft. above ground, 1795-ft. above sea level, lat. 38° 30' 31", long. 122° 39' 41".

Ownership: Young Broadcasting Inc.

■ **Santa Rosa**—KDTV-CA, Ch. 28, KDTV License Partnership GP. Phone: 415-538-8000. Fax: 415-538-8053.

Studio: 50 Fremont St., Floor 41, San Francisco, CA 94105.

Technical Facilities: 900-w TPO, 8.2-kw ERP, 59-ft. above ground, 3999-ft. above sea level, lat. 38° 39' 23", long. 122° 36' 54".

Transmitter: 5.6-mi. NW of Calistoga & 1-mi. N of Red Hill in Mayacamas Mountains.

Multichannel TV Sound: Stereo and separate audio program.

Ownership: Univision Communications Inc.

Personnel: Marcela Medina, Vice President & General Manager; Mike Roberts, Chief Engineer; Emie Rizzuti, General Sales Manager; Chris Newgard, National Sales Manager; Sandi Stretch, Local Sales Manager; Sandra Thomas, News Director; Francisco Jaramillo, Creative Services Manager; Perla Rodriguez, Community & Public Affairs Manager; Melanie Wellbeloved, Research Director; Maria Rodriguez, Traffic Manager.

Santa Rosa—KTVJ-LP, Ch. 36, Fiori Media Inc. Phone: 707-446-7946.

Technical Facilities: 21.3-kw ERP, 167-ft. above ground, 1768-ft. above sea level, lat. 38° 30' 31", long. 122° 39' 41".

Ownership: Fiori Media Inc.

Seiad Valley—K04NU, Ch. 4, Nolowire Inc.

Technical Facilities: 0.005-kw ERP, 20-ft. above ground, 3921-ft. above sea level, lat. 41° 50' 21", long. 123° 14' 27".

Ownership: Nolowire Inc.

Seiad Valley—K08EQ, Ch. 8, Nolowire Inc. (KOBI Ch. 5 Medford)

Technical Facilities: 0.049-kw ERP, lat. 41° 50' 21", long. 123° 14' 17".

Ownership: Nolowire Inc.

Seiad Valley—K12JD, Ch. 12, Nolowire Inc. (KTVL Ch. 10 Medford)

Technical Facilities: 0.004-kw ERP, lat. 41° 50' 21", long. 123° 14' 17".

Ownership: Nolowire Inc.

Shelter Cove—K02OD, Ch. 2, Pollack/Belz Broadcasting Co. LLC. (KIEM-TV Ch. 3 Eureka)

Technical Facilities: 0.005-kw ERP, lat. 40° 001' 56", long. 124° 002' 20".

Ownership: Pollack/Belz Broadcasting Co. LLC.

Shelter Cove—K10KY, Ch. 10, Raul Braodcasting Co. of Eureka Inc. (KVIQ Ch. 6 Eureka) Phone: 209-521-5702.

Technical Facilities: 0.006-kw ERP, lat. 40° 01' 56", long. 124° 02' 20".

Holds CP for change to 0.005-kw ERP, 30-ft. above ground, 2028-ft. above sea level, BDFCDVA-20060703AAV.

Ownership: Raul & Consuelo Palazuelos.

Shelter Cove—K12OV, Ch. 12, Redwood Empire Public Television Inc. (KEET Ch. 13 Eureka) Phone: 707-445-0813.

Technical Facilities: 0.003-kw ERP, 30-ft. above ground, 1991-ft. above sea level, lat. 40° 01' 56", long. 124° 02' 20".

Ownership: Redwood Empire Public TV Inc.

South Eureka & Loleta—K51EG, Ch. 51, BlueStone License Holdings Inc. (KAEF Ch. 23 Arcata) Phone: 212-247-8717.

Technical Facilities: 0.301-kw ERP, lat. 40° 42' 58", long. 124° 12' 11".

Transmitter: Humbolt Hill Rd., 5-mi. SSW of Eureka.

Ownership: Bonten Media Group LLC.

South Lake Tahoe—K12PP, Ch. 12, KTVU Partnership. Phone: 775-856-1100.

Technical Facilities: 0.047-kw ERP, 36-ft. above ground, 7336-ft. above sea level, lat. 39° 004' 57", long. 120° 10' 28".

Ownership: Cox Enterprises Inc.

South Lake Tahoe—K33CN, Ch. 33, Sierra Broadcasting Co. (KRNV Ch. 4 Reno)

Technical Facilities: 0.4-kw ERP, lat. 38° 54' 37", long. 120° 002' 005".

Ownership: Sunbelt Communications Co.

South Yreka—K47DV, Ch. 47, California Oregon Broadcasting Inc.

Technical Facilities: 1000-w TPO, 9.89-kw ERP, 3274-ft. above sea level, lat. 41° 43' 31", long. 122° 37' 32".

Transmitter: Butcher Hill communications site.

Began Operation: March 15, 1996.

Ownership: California-Oregon Broadcasting Inc.

Springville—K09VI, Ch. 9, Springville Community TV Inc. (KVPT Ch. 18 Fresno)

Technical Facilities: 0.043-kw ERP, 16-ft. above ground, 3018-ft. above sea level, lat. 36° 09' 05", long. 118° 46' 55".

Ownership: Springville Community TV Inc.

Springville—K11FU, Ch. 11, Springville Community TV Inc. (KSBY Ch. 6 San Luis Obispo)

Technical Facilities: 0.008-kw ERP, lat. 36° 009' 008", long. 118° 46' 50".

Ownership: Springville Community TV Inc.

Springville—K13PG, Ch. 13, Springville Community TV Inc. (KFSN-TV Ch. 30 Fresno)

Technical Facilities: 0.066-kw ERP, lat. 36° 009' 008", long. 118° 46' 30".

Ownership: Springville Community TV Inc.

Stateline, etc.—K43DB, Ch. 43, Sarkes Tarzian Inc. (KTVN Ch. 2 Reno) Phone: 812-332-7251.

Technical Facilities: 0.408-kw ERP, 79-ft. above ground, 7329-ft. above sea level, lat. 38° 54' 34", long. 120° 02' 05".

Holds CP for change to 72-ft. above ground, 7323-ft. above sea level, lat. 38° 54' 37", long. 120° 02' 05". BPTT-20070829ADD.

Ownership: Sarkes Tarzian Inc.

Stockton—KMMW-LP, Ch. 47, Caballero Acquisition Inc.

Technical Facilities: 24.4-kw ERP, 248-ft. above ground, 2979-ft. above sea level, lat. 38° 07' 10", long. 120° 43' 31".

Holds CP for change to channel number 28, 150-kw ERP, 248-ft. above ground, 2986-ft. above sea level, lat. 38° 07' 10", long. 120° 43' 27". BDISTTL-20060403AOS.

Transmitter: Sutter Office Center.

Ownership: Caballero Acquisition Inc.

Personnel: Eduardo Caballero, Chief Exec. Officer.

Susanville—KREN-LP, Ch. 29, Reno License LLC. Phone: 559-733-7800.

Technical Facilities: 8-kw ERP, 164-ft. above ground, 5991-ft. above sea level, lat. 40° 27' 13", long. 120° 34' 14".

Holds CP for change to 15-kw ERP, BDFCDTT-20060330AHK.

Ownership: Pappas Telecasting Companies.

Susanville & Herlong—K59ET, Ch. 59, Honey Lake Community TV Corp. Phone: 530-257-9625.

Technical Facilities: 1.31-kw ERP, 26-ft. above ground, 6758-ft. above sea level, lat. 40° 26' 49", long. 120° 21' 25".

Holds CP for change to channel number 19, 1.01-kw ERP, 25-ft. above ground, 6760-ft. above sea level, BPTT-20041210ACQ.

Ownership: Honey Lake Community TV Corp.

Susanville & Herlong—K61EN, Ch. 61, Honey Lake Community TV Corp. (KTVN Ch. 2 Reno) Phone: 530-257-9625.

Technical Facilities: 1.32-kw ERP, lat. 40° 26' 49", long. 120° 21' 25".

Holds CP for change to channel number 17, 1.01-kw ERP, 25-ft. above ground, 6760-ft. above sea level, BPTT-20041210ACY.

Ownership: Honey Lake Community TV Corp.

Susanville, etc.—K36HH, Ch. 36, Honey Lake Community TV Corp. Phone: 530-257-9625.

Technical Facilities: 1.17-kw ERP, 25-ft. above ground, 6760-ft. above sea level, lat. 40° 26' 49", long. 120° 21' 25".

Ownership: Honey Lake Community TV Corp.

Susanville, etc.—K42GV, Ch. 42, Honey Lake Community TV Corp. Phone: 530-257-9625.

Technical Facilities: 1.118-kw ERP, 25-ft. above ground, 6760-ft. above sea level, lat. 40° 26' 49", long. 120° 21' 25".

Ownership: Honey Lake Community TV Corp.

Susanville, etc.—K63CM, Ch. 63, Honey Lake Community TV Corp. Phone: 530-257-9625.

Technical Facilities: 1.31-kw ERP, lat. 40° 26' 49", long. 120° 21' 25".

Holds CP for change to channel number 31, 1-kw ERP, 25-ft. above ground, 6760-ft. above sea level, BPTT-20041229ABJ.

Ownership: Honey Lake Community TV Corp.

Susanville, etc.—K69FS, Ch. 69, Honey Lake Community TV Corp. (KOLO-TV Ch. 8 Reno) Phone: 530-257-9625.

Technical Facilities: 1.32-kw ERP, lat. 40° 26' 49", long. 120° 21' 25".

Holds CP for change to channel number 38, 0.987-kw ERP, 25-ft. above ground, 6760-ft. above sea level, BPTT-20041210ACS.

Ownership: Honey Lake Community TV Corp.

Swauger Creek—K51CP, Ch. 51, Mono County Service Area No. 5. (KTVN Ch. 2 Reno)

Technical Facilities: 0.03-kw ERP, lat. 38° 23' 19", long. 119° 21' 50".

Ownership: Mono County Service Area No. 5.

Swauger Creek—K54CX, Ch. 54, Mono County Service Area No. 5. (KVIE Ch. 6 Sacramento)

Technical Facilities: 0.03-kw ERP, lat. 38° 23' 19", long. 119° 21' 50".

Ownership: Mono County Service Area No. 5.

Tahoe City—K23OT, Ch. 23, Ellis Communications Inc. (KAME-TV Ch. 21 Reno) Phone: 404-229-8080.

Technical Facilities: 5.6-kw ERP, lat. 39° 18' 38", long. 119° 53' 01".

Transmitter: Atop Slide Mountain, near Incline Village.

Ownership: Ellis Communications Inc.

Tahoe City—K56BW, Ch. 56, Sierra Broadcasting Co. (KRNV Ch. 4 Reno)

Technical Facilities: 10.6-kw ERP, 23-ft. above ground, 6726-ft. above sea level, lat. 39° 18' 36", long. 120° 19' 49".

Ownership: Sunbelt Communications Co.

Temecula—K12PO, Ch. 12, Channel 51 of San Diego Inc. (KUSI-TV Ch. 51 San Diego) Phone: 858-571-5151.

Technical Facilities: 1000-w TPO, 1-kw ERP, 85-ft. above ground, 1824-ft. above sea level, lat. 33° 35' 36", long. 117° 008' 53".

Transmitter: Red Mountain, 0.7-mi. NNW of Mission Rd. & Live Oak Park Rd. intersection.

Multichannel TV Sound: Stereo only.

Ownership: Channel 51 of San Diego Inc.

Personnel: Mike McKinnon, General Manager; Richard Large, Chief Engineer; Bob Sexton, Sales Manager.

Trinity Center—K39OG, Ch. 39, Northern California Educational TV Assn. Inc. (KIXE-TV Ch. 9 Redding)

Technical Facilities: 0.586-kw ERP, 20-ft. above ground, 3629-ft. above sea level, lat. 40° 58' 03", long. 122° 42' 30".

Ownership: Northern California Educational TV Assn. Inc.

■ **Tulare**—KFRE-CA, Ch. 40, Harry J. Pappas. Phone: 559-733-7800.

Studio: 5111 McKinley Ave., Fresno, CA 93727.

Technical Facilities: 1000-w TPO, 1.7-kw ERP, 98-ft. above ground, 5770-ft. above sea level, lat. 36° 17' 12", long. 118° 50' 20".

Transmitter: Blue Ridge, near Tulare.

Ownership: Pappas Telecasting Companies.

Twentynine Palms—K14JT, Ch. 14, Morongo Basin TV Club Inc.

Technical Facilities: 3.71-kw ERP, lat. 34° 004' 32", long. 115° 57' 18".

Transmitter: Pinto Mountain, approx. 7.9-mi. SE of Twentynine Palms.

Ownership: Morongo Basin TV Club Inc.

Twentynine Palms—K16FI, Ch. 16, County of San Bernardino Service Area 70. Phone: 760-367-1833. Fax: 760-367-4732.

Technical Facilities: 1.19-kw ERP, 23-ft. above ground, 4272-ft. above sea level, lat. 34° 04' 32", long. 115° 57' 18".

Multichannel TV Sound: Stereo only.

Began Operation: March 18, 1983.

Ownership: County Service Area 70 TV5.

Personnel: Jim Parker, General Manager & Chief Engineer; Sharon O'Neill, Sales Manager.

Twentynine Palms—K18FH, Ch. 18, Morongo Basin TV Club Inc. (KABC-TV Ch. 7 Los Angeles)

Technical Facilities: 3.71-kw ERP, lat. 34° 04' 32", long. 115° 57' 18".

Transmitter: Pinto Mountain, 7.9-mi. SE of Twentynine Palms.

Ownership: Morongo Basin TV Club Inc.

Twentynine Palms—K38EE, Ch. 38, Trinity Broadcasting Network Inc. Phone: 714-832-2950. Fax: 714-730-0661.

Technical Facilities: 1.2-kw ERP, 16-ft. above ground, 4121-ft. above sea level, lat. 34° 04' 32", long. 115° 57' 18".

Transmitter: 5.7-mi. SW of Base Line St. & Utah Trail, near Twentynine Palms.

Ownership: Trinity Broadcasting Network Inc.

Twentynine Palms, etc.—K29GK, Ch. 29, County of San Bernardino, Area 70. (KABC-TV Ch. 7 Los Angeles) Phone: 760-367-1833.

Technical Facilities: 4-kw ERP, 30-ft. above ground, 4278-ft. above sea level, lat. 34° 04' 32", long. 115° 57' 18".

Ownership: San Bernardino County.

Twentynine Palms, etc.—K47IB, Ch. 47, County of San Bernardino, Area 70. (KNBC Ch. 4 Los Angeles) Phone: 760-367-1833.

Technical Facilities: 3-kw ERP, 13-ft. above ground, 4262-ft. above sea level, lat. 34° 04' 32", long. 115° 57' 18".

Ownership: San Bernardino County.

Twentynine Palms, etc.—K49OC, Ch. 49, County of San Bernardino, Area 70. (KCBS-TV Ch. 2 Los Angeles) Phone: 760-367-1833.

Technical Facilities: 2.57-kw ERP, lat. 34° 004' 32", long. 115° 57' 18".

Ownership: San Bernardino County.

Twentynine Palms, etc.—K51OU, Ch. 51, County of San Bernardino, Area 70. Phone: 760-367-1833.

Technical Facilities: 2.57-kw ERP, lat. 34° 004' 32", long. 115° 57' 18".

Ownership: San Bernardino County.

Ukiah—K17CG, Ch. 17, Television Improvement Assn. (KTXL Ch. 40 Sacramento)

Technical Facilities: 2.54-kw ERP, lat. 39° 007' 003", long. 123° 005' 35".

Ownership: Television Improvement Assn.

Ukiah—K21CO, Ch. 21, Television Improvement Assn. (KFTY Ch. 50 Santa Rosa)

Technical Facilities: 2.54-kw ERP, lat. 39° 007' 003", long. 123° 005' 35".

Ownership: Television Improvement Assn.

Ukiah—K27EE, Ch. 27, Television Improvement Assn. (KTXL Ch. 40 Sacramento)

Technical Facilities: 2.54-kw ERP, 23-ft. above ground, 3153-ft. above sea level, lat. 39° 07' 03", long. 123° 05' 35".

Ownership: Television Improvement Assn.

Ukiah—K29OF, Ch. 29, Television Improvement Assn.

Technical Facilities: 2.54-kw ERP, 23-ft. above ground, 3153-ft. above sea level, lat. 39° 07' 03", long. 123° 05' 35".

Ownership: Television Improvement Assn.

Ukiah—K31GK, Ch. 31, Television Improvement Assn. (KICU-TV Ch. 36 San Jose)

Technical Facilities: 2.54-kw ERP, 20-ft. above ground, 3153-ft. above sea level, lat. 39° 007' 003", long. 123° 005' 35".

Ownership: Television Improvement Assn.

Ukiah—K39AG, Ch. 39, Television Improvement Assn.

Technical Facilities: 2.53-kw ERP, lat. 39° 007' 003", long. 123° 005' 35".

Ownership: Television Improvement Assn.

Ukiah—K41AF, Ch. 41, Television Improvement Assn. (KRON-TV Ch. 4 San Francisco)

Technical Facilities: 2.53-kw ERP, lat. 39° 007' 003", long. 123° 005' 35".

Ownership: Television Improvement Assn.

Ukiah—K43AF, Ch. 43, Television Improvement Assn. (KPIX-TV Ch. 5 San Francisco)

Technical Facilities: 2.53-kw ERP, lat. 39° 007' 003", long. 123° 005' 35".

Ownership: Television Improvement Assn.

Ukiah—K45AH, Ch. 45, Television Improvement Assn. (KGO-TV Ch. 7 San Francisco; KNTV Ch. 11 San Jose)

Technical Facilities: 2.53-kw ERP, lat. 39° 007' 003", long. 123° 005' 35".

Ownership: Television Improvement Assn.

Ukiah—K47AL, Ch. 47, Television Improvement Assn. Phone: 707-462-5733.

Technical Facilities: 100-w TPO, 2.5-kw ERP, 30-ft. above ground, 3159-ft. above sea level, lat. 39° 07' 03", long. 123° 05' 35".

Transmitter: Cow Mountain, 6.5-mi. SE of Ukiah.

Began Operation: July 4, 1982.

Ownership: Television Improvement Assn.

Personnel: L. J. Oietz, General Manager.

Ukiah—K51AQ, Ch. 51, Television Improvement Assn. (KBCW Ch. 44 San Francisco)

Technical Facilities: 2.53-kw ERP, lat. 39° 007' 003", long. 123° 005' 35".

Ownership: Television Improvement Assn.

Ukiah—K55GX, Ch. 55, Television Improvement Assn. (KVIE Ch. 6 Sacramento)

Technical Facilities: 2.54-kw ERP, 23-ft. above ground, 3153-ft. above sea level, lat. 39° 07' 03", long. 123° 05' 35".

Ownership: Television Improvement Assn.

Ukiah—K69OF, Ch. 69, Television Improvement Assn. (KCET Ch. 28 Los Angeles; KQEO Ch. 9 San Francisco)

Technical Facilities: 1.15-kw ERP, lat. 39° 007' 003", long. 123° 005' 35".

Ownership: Television Improvement Assn.

■ **Ukiah**—KOSL-CA, Ch. 23, Concord License LLC. Phone: 559-733-7800.

Technical Facilities: 12.7-kw ERP, 49-ft. above ground, 3612-ft. above sea level, lat. 39° 007' 49", long. 123° 004' 31".

Transmitter: Cow Mountain, approx. 4-mi. E of Ukiah.

Ownership: Pappas Telecasting Companies.

Ukiah—KTJH-LP, Ch. 44, Jeff Chang. Phone: 310-403-5039.

Technical Facilities: 1.04-kw ERP, 13-ft. above ground, 2508-ft. above sea level, lat. 39° 06' 57.4", long. 123° 13' 56".

Ownership: Jeff Chang.

Van Nuys—K55KO, Ch. 55, AlmaVision Hispanic Network Inc. Phone: 213-627-8711.

Technical Facilities: 9.98-kw ERP, 141-ft. above ground, 5840-ft. above sea level, lat. 34° 13' 36", long. 118° 03' 57".

Holds CP for change to 135-ft. above ground, 5843-ft. above sea level, BPTTL-20060912AAX

Ownership: AlmaVision Hispanic Network Inc.

■ **Van Nuys**—KSKJ-CA, Ch. 38, Capital Broadcasting Corp. Phone: 818-884-2617.

Technical Facilities: 3.8-kw ERP, 200-ft. above ground, 1450-ft. above sea level, lat. 34° 17' 003", long. 118° 28' 17".

Multichannel TV Sound: Separate audio program.

Began Operation: September 1, 1995.

Ownership: Capital Broadcasting Corp.

Personnel: Robert Ruiz, General Manager & Chief Engineer; Todd Ruiz, Sales Manager.

Van Nuys—KWJO-LP, Ch. 25, Friendly Broadcasting Co. Phone: 818-831-9333.

Technical Facilities: 1.2-kw ERP, 138-ft. above ground, 883-ft. above sea level, lat. 34° 12' 06", long. 118° 27' 19".

Ownership: Friendly Broadcasting Co.

Ventura—K45OU, Ch. 45, Trinity Broadcasting Network Inc. Phone: 714-832-2950. Fax: 714-730-0661.

Technical Facilities: 1.5-kw ERP, 26-ft. above ground, 2106-ft. above sea level, lat. 34° 20' 57", long. 119° 20' 07".

Began Operation: March 4, 1996.

Ownership: Trinity Broadcasting Network Inc.

Personnel: Paul Crouch, General Manager; Ben Miller, Chief Engineer; Rod Henke, Sales Manager.

Ventura—KIMG-LP, Ch. 23, EBC Los Angeles Inc. Phone: 501-219-2400.

Technical Facilities: 300-w TPO, 1.03-kw ERP, 98-ft. above ground, 2178-ft. above sea level, lat. 34° 20' 57", long. 119° 20' 07".

Holds CP for change to channel number 17. 9.83-kw ERP, BPTTL-20050913ADJ.

Transmitter: Red Top Mountain 6.2-mi. NW of Ventura.

Ownership: Equity Media Holdings Corp.

Victorville—K39GY, Ch. 39, Jeff Chang Phone: 310-403-5039.

Technical Facilities: 1.5-kw ERP, 30-ft above ground, 4531-ft. above sea level, lat. 34° 36' 36", long. 117° 17' 13".

Holds CP for change to 15-kw ERP, BDFCOTT-20060223AAM.

Began Operation: March 1, 1989.

Ownership: Jeff Chang.

Personnel: Paul Crouch, General Manager; Ben Miller, Chief Engineer; Rod Henke, Sales Manager.

Victorville—K47CC, Ch. 47, Community TV of Southern California.

Technical Facilities: 0.968-kw ERP, 56-ft. above ground, 4553-ft. above sea level, lat. 34° 36' 35", long. 117° 17' 12".

Ownership: Community TV of Southern California.

Victorville, etc.—K21AC, Ch. 21, Victor Valley Public Translator Inc. (KCBS-TV Ch. 2 Los Angeles)

Technical Facilities: 1.28-kw ERP, lat. 34° 36' 39", long. 117° 17' 12".

Ownership: Victor Valley Public Translator Inc.

Victorville, etc.—K25AD, Ch. 25, Victor Valley Public Translator Inc.

Technical Facilities: 1.28-kw ERP, 4560-ft. above sea level, lat. 34° 36' 39", long. 117° 17' 12".

Ownership: Victor Valley Public Translator Inc.

Victorville, etc.—K27AE, Ch. 27, Victor Valley Public Translator Inc.

Technical Facilities: 1.28-kw ERP, lat. 34° 36' 39", long. 117° 17' 12".

Ownership: Victor Valley Public Translator Inc.

Victorville, etc.—K31AD, Ch. 31, Victor Valley Public Translator Inc. (KTTV Ch. 11 Los Angeles)

Technical Facilities: 1.28-kw ERP, lat. 34° 36' 39", long. 117° 17' 12".

Ownership: Victor Valley Public Translator Inc.

Victorville, etc.—K51AN, Ch. 51, Victor Valley Public Translator Inc. (KCOP-TV Ch. 13 Los Angeles)

Technical Facilities: 1.28-kw ERP, 4560-ft. above sea level, lat. 34° 36' 39", long. 117° 17' 12".

Ownership: Victor Valley Public Translator Inc.

Victorville, etc.—K55CW, Ch. 55, Victor Valley Public Translator Inc. (KBAK-TV Ch. 29 Bakersfield) Phone: 760-244-2882.

Studio: 17508 Hercules St., Bldg. C, Hesperia, CA 92345.

Technical Facilities: 1.28-kw ERP, 4560-ft. above sea level, lat. 34° 36' 39", long. 117° 17' 12".

Holds CP for change to channel number 34, 3.53-kw ERP, 20-ft. above ground, 4511-ft. above sea level, lat. 34° 36' 35.5", long. 117° 17' 13". BPTTL-20050531BPK.

Ownership: Victor Valley Public Translator Inc.

Personnel: Larry D Sihock, General Manager.

■ **Visalia**—KFAZ-CA, Ch. 8, Cocola Broadcasting Companies LLC. Phone: 559-435-7000. Fax: 559-435-3201.

Technical Facilities: 3-kw ERP, 98-ft. above ground, 5814-ft. above sea level, lat. 36° 17' 14", long. 118° 50' 17".

Began Operation: September 3, 1998.

Ownership: Cocola Broadcasting Companies LLC.

Visalia—KMCF-LP, Ch. 35, Cocola Broadcasting Companies LLC. Phone: 559-435-7000. Fax: 559-435-3201.

Studio: 706 W Herndon Ave, Fresno, CA 93650.

Technical Facilities: 150-kw ERP, 98-ft. above ground, 5814-ft. above sea level, lat. 036° 17' 14", long. 118° 50' 17".

Transmitter: Blue Ridge Mountain, near Milo.

Began Operation: June 16, 1999.

Ownership: Cocola Broadcasting Companies LLC.

Personnel: Todd Lopes, President.

Vista—K26FA, Ch. 26, D'Amico Brothers Bcstg. Corp. Phone: 858-481-5686. Fax: 858-481-5686.

Studio: 155 13th St., Del Mar, CA 92014.

Technical Facilities: 7-w TPO, 0.001-kw ERP, 49-ft. above ground, 1667-ft. above sea level, lat. 36° 06' 39", long. 117° 09' 10".

Transmitter: 21851 Washingtonia, San Mareos, CA.

Began Operation: August 1, 1999.

Ownership: D'Amico Brothers Broadcasting.

Personnel: Richard D'Amico, General Manager, Sales Manager & Chief Engineer.

Vista—KHAX-LP, Ch. 49, Entravision Holdings LLC. Phone: 310-447-3870.

Studio: 8691 Echo Dr., La Mesa, CA 92041.

Technical Facilities: 429-w TPO, 0.045-kw ERP, 69-ft. above ground, 1742-ft. above sea level, lat. 33° 12' 53", long. 117° 11' 15".

Transmitter: Blackjack Hill communications site, 3-mi. E of Vista.

Began Operation: December 1, 1988.

Ownership: Entravision Communications Corp.

Weaverville—K04DD, Ch. 4, Weaverville Translator Corp. (KHSL-TV Ch. 12 Chico) Phone: 530-623-4607.

Technical Facilities: 0.015-kw ERP, lat. 40° 43' 11", long. 122° 58' 46".

Ownership: Weaverville Translator Corp.

Weaverville, etc.—K02EE, Ch. 2, Trinity County Superintendent of Schools. (KIXE-TV Ch. 9 Redding)

Technical Facilities: 0.015-kw ERP, 3976-ft. above sea level, lat. 40° 43' 11", long. 122° 58' 46".

Ownership: Trinity County Superintendent of Schools.

Weed—K06GR, Ch. 6, Northern California Educational TV Assn. Inc. (KIXE-TV Ch. 9 Redding)

Technical Facilities: 0.001-kw ERP, 12615-ft. above sea level, lat. 41° 25' 00", long. 122° 24' 10".

Ownership: Northern California Educational TV Assn. Inc.

Weott—K10NH, Ch. 10, Weott Community Services District.

Technical Facilities: 0.004-kw ERP, 13-ft. above ground, 912-ft. above sea level, lat. 40° 18' 29", long. 123° 55' 30".

Ownership: Weott Community Services District.

Westwood—K54EE, Ch. 54, Catamount Broadcasting of Chico-Redding Inc.

Technical Facilities: 2.5-kw ERP, 13-ft. above ground, 7484-ft. above sea level, lat. 40° 14' 22", long. 121° 02' 54".

Ownership: Catamount Broadcast Group.

Personnel: Raymond J. Johns, President.

Willow Creek—K08GR, Ch. 8, Pollack/Belz Broadcasting Co. LLC. (KIEM-TV Ch. 3 Eureka)

Technical Facilities: 0.01-kw ERP, lat. 40° 55' 53", long. 123° 35' 54".

Ownership: Pollack/Belz Broadcasting Co. LLC.

Willow Creek—K10EN, Ch. 10, Raul Broadcasting Co. of Eureka Inc. (KVIQ Ch. 6 Eureka) Phone: 209-521-5702.

Technical Facilities: 0.05-kw ERP, lat. 40° 55' 46", long. 123° 36' 06".

Holds CP for change to 0.01-kw ERP, 95-ft. above ground, 2562-ft. above sea level, BDFCDVA-20060703AAT.

Ownership: Raul & Consuelo Palazuelos.

Willow Creek—K34BW, Ch. 34, BlueStone License Holdings Inc. Phone: 212-247-8717.

Technical Facilities: 1-w TPO, 0.005-kw ERP, 26-ft. above ground, 4026-ft. above sea level, lat. 40° 58' 05", long. 123° 41' 17".

Transmitter: Brannon Mountain, 3.8-mi. NE of Willow Creek.

Ownership: Bonten Media Group LLC.

Personnel: Bob Wise, General Manager; Jeff Knott, Chief Engineer; Dennis Stewert, Sales Manager.

Yreka—K06GP, Ch. 6, Freedom Broadcasting of Oregon Licensee LLC. (KTVL Ch. 10 Medford) Phone: 518-346-6666.

Technical Facilities: 0.002-kw ERP, lat. 41° 43' 30", long. 122° 37' 45".

Ownership: Freedom Communications Holdings Inc.

Yreka—K41JB, Ch. 41, Broadcasting Licenses LP. Phone: 517-347-4141.

Technical Facilities: 10.3-kw ERP, 33-ft. above ground, 5800-ft. above sea level, lat. 41° 36' 31", long. 122° 37' 32".

Ownership: Broadcasting Licenses LP.

Yreka—K53DY, Ch. 53, Freedom Broadcasting of Oregon Licensee LLC. (KTVL Ch. 10 Medford)

Technical Facilities: 10.9-kw ERP, 52-ft. above ground, 3182-ft. above sea level, lat. 41° 43' 30", long. 122° 37' 45".

Ownership: Freedom Communications Holdings Inc.

Yreka, etc.—K04HE, Ch. 4, California-Oregon Broadcasting Inc. (KOBI Ch. 5 Medford)

Technical Facilities: 0.091-kw ERP, 20-ft. above ground, 5298-ft. above sea level, lat. 41° 44' 55", long. 122° 42' 00".

Transmitter: 3-mi. W of Yreka.

Ownership: California-Oregon Broadcasting Inc.

Yreka, etc.—K13LO, Ch. 13, BlueStone License Holdings Inc. (KRCR-TV Ch. 7 Redding) Phone: 212-247-8717.

Technical Facilities: 0.03-kw ERP, 4819-ft. above sea level, lat. 41° 44' 48", long. 122° 41' 45".

Ownership: Bonten Media Group LLC.

Yreka, etc.—K17BA, Ch. 17, Soda Mountain Broadcasting Inc.

Technical Facilities: 1.19-kw ERP, 49-ft. above ground, 5810-ft. above sea level, lat. 41° 36' 41", long. 122° 37' 26".

Ownership: Soda Mountain Broadcasting Inc.

Yreka, etc.—K35DE, Ch. 35, Northern California Educational TV Assn. Inc. (KIXE-TV Ch. 9 Redding) Phone: 530-243-5493.

Technical Facilities: 0.264-kw ERP, 69-ft. above ground, 5830-ft. above sea level, lat. 41° 36' 31", long. 122° 37' 32".

Holds CP for change to channel number 19, 15-kw ERP, 69-ft. above ground, 5958-ft. above sea level, lat. 41° 36' 37.3", long. 122° 37' 25.4". BDISDTT-20060331AZQ.

Ownership: Northern California Educational TV Assn. Inc.

Yucca Valley—K27DS, Ch. 27, Gulf-California Broadcast Co. (KESQ-TV Ch. 42 Palm Springs)

Technical Facilities: 3.41-kw ERP, lat. 34° 002' 17", long. 116° 48' 47".

Ownership: News Press & Gazette Co.

Colorado

Aguilar—K02AC, Ch. 2, Aguilar TV Club. (KOAA-TV Ch. 5 Pueblo)

Technical Facilities: 0.91-kw ERP, lat. 37° 23' 20", long. 104° 37' 40".

Ownership: Aguilar TV Club.

Aguilar—K04KB, Ch. 4, Rocky Mountain Public Broadcasting Network Inc. (KTSC Ch. 8 Pueblo)

Technical Facilities: 0.06-kw ERP, lat. 37° 23' 20", long. 104° 37' 40".

Ownership: Rocky Mountain Public Broadcasting Network Inc.

Aguilar—K07AG, Ch. 7, Aguilar TV Club. (KKTV Ch. 11 Colorado Springs)

Technical Facilities: 0.006-kw ERP, lat. 37° 23' 20", long. 104° 37' 40".

Ownership: Aguilar TV Club.

Aguilar—K09AH, Ch. 9, Aguilar TV Club. (KRDO-TV Ch. 13 Colorado Springs)

Technical Facilities: 0.006-kw ERP, lat. 37° 23' 20", long. 104° 37' 40".

Ownership: Aguilar TV Club.

Akron—K08ND, Ch. 8, Region 1 Translator Assn.

Technical Facilities: 0.258-kw ERP, 275-ft. above ground, 4763-ft. above sea level, lat. 40° 16' 52", long. 103° 005' 55".

Ownership: Region 1 Translator Association.

Akron—K11UW, Ch. 11, Region 1 Translator Assn. Phone: 970-848-5301.

Technical Facilities: 0.258-kw ERP, 275-ft. above ground, 4763-ft. above sea level, lat. 40° 16' 52", long. 103° 05' 55".

Ownership: Region 1 Translator Association.

Akron—K13XW, Ch. 13, Region 1 Translator Assn. Phone: 970-848-5301.

Technical Facilities: 0.258-kw ERP, 275-ft. above ground, 4763-ft. above sea level, lat. 40° 16' 52", long. 103° 05' 55".

Ownership: Region 1 Translator Association.

Akron—K33FI, Ch. 33, Board of Washington County Commissioners. (KWGN-TV Ch. 2 Denver)

Technical Facilities: 0.583-kw ERP, lat. 40° 16' 52", long. 103° 005' 55".

Transmitter: Washington County Rd. 49.

Ownership: Board of Washington County Commissioners.

Akron—K35FI, Ch. 35, Board of Washington County Commissioners. (KCNC-TV Ch. 4 Denver)

Technical Facilities: 0.583-kw ERP, lat. 40° 16' 52", long. 103° 005' 55".

Transmitter: Washington County Rd. 49.

Ownership: Board of Washington County Commissioners.

Akron—K41EV, Ch. 41, Board of Washington County Commissioners. (KUSA-TV Ch. 9 Denver)

Technical Facilities: 0.583-kw ERP, lat. 40° 16' 52", long. 103° 005' 55".

Transmitter: Washington County Rd. 49.

Ownership: Board of Washington County Commissioners.

Akron—K43FS, Ch. 43, Board of Washington County Commissioners. (KRMA-TV Ch. 6 Denver)

Technical Facilities: 0.583-kw ERP, 310-ft. above ground, 4800-ft. above sea level, lat. 40° 16' 52", long. 103° 05' 57".

Ownership: Board of Washington County Commissioners.

Alamosa—KENY-LP, Ch. 39, Kenneth D. Swinehart. Phone: 719-588-3132.

Technical Facilities: 5-kw ERP, 65-ft. above ground, 7614-ft. above sea level, lat. 37° 28' 06", long. 105° 51' 58".

Ownership: Kenneth D. Swinehart.

Allison—K11BA, Ch. 11, Allison TV Assn. (KOB-TV Ch. 4 Albuquerque)

Technical Facilities: 0.002-kw ERP, 8189-ft. above sea level, lat. 37° 04' 20", long. 107° 26' 45".

Ownership: Allison TV Assn.

Alma—K02GX, Ch. 2, Town of Alma. (KRDO-TV Ch. 13 Colorado Springs)

Technical Facilities: 0.014-kw ERP, lat. 39° 20' 001", long. 106° 005' 000".

Ownership: Town of Alma.

Anton—K51HS-D, Ch. 51, Region 1 Translator Assn. (KDVR Ch. 31 Denver) Phone: 970-848-5301.

Technical Facilities: 0.126-kw ERP, 407-ft. above ground, 5381-ft. above sea level, lat. 39° 51' 17", long. 103° 20' 38".

Ownership: Region 1 Translator Association.

Anton—K57IL, Ch. 57, Region 1 Translator Assn. (KBDI-TV Ch. 12 Broomfield) Phone: 970-848-5301.

Technical Facilities: 0.48-kw ERP, 407-ft. above ground, 5380-ft. above sea level, lat. 39° 51' 17", long. 103° 20' 38".

Holds CP for change to channel number 39, 0.436-kw ERP, 407-ft. above ground, 5381-ft. above sea level, BDISDTT-20060329AEW.

Ownership: Region 1 Translator Association.

Anton & Washington County (rural SW)—K45FD, Ch. 45, Board of Washington County Commissioners. (KWGN-TV Ch. 2 Denver)

Technical Facilities: 0.48-kw ERP, lat. 39° 51' 17", long. 103° 20' 38".

Ownership: Board of Washington County Commissioners.

Anton & Washington County (rural SW)—K47FT, Ch. 47, Board of Washington County Commissioners. (KCNC-TV Ch. 4 Denver)

Technical Facilities: 0.48-kw ERP, lat. 39° 51' 17", long. 103° 20' 38".

Ownership: Board of Washington County Commissioners.

Anton & Washington County (rural SW)—K49EX, Ch. 49, Board of Washington County Commissioners. (KUSA-TV Ch. 9 Denver)

Technical Facilities: 0.48-kw ERP, 407-ft. above ground, 5381-ft. above sea level, lat. 39° 51' 17", long. 103° 20' 38".

Ownership: Board of Washington County Commissioners.

Anton & Washington County (rural SW)—K55IB, Ch. 55, Board of Washington County Commissioners. (KRMA-TV Ch. 6 Denver)

Technical Facilities: 0.48-kw ERP, lat. 39° 51' 17", long. 103° 20' 38".

Ownership: Board of Washington County Commissioners.

Ashcroft—K02FW, Ch. 2, Glen C. Brand. (KUSA-TV Ch. 9 Denver)

Technical Facilities: 0.01-kw ERP, lat. 39° 008' 48", long. 106° 52' 11".

Ownership: Glen C. Brand.

Ashcroft—K16FS, Ch. 16, Pitkin County Translator Dept. (KDVR Ch. 31 Denver) Phone: 970-920-5395.

Technical Facilities: 0.625-kw ERP, 33-ft. above ground, 9452-ft. above sea level, lat. 39° 13' 33", long. 106° 50' 00".

Ownership: Pitkin County Translator Dept.

Personnel: Terri Newland, Translator Administrator.

Ashcroft—K19FH, Ch. 19, Pitkin County Translator Dept. (KUSA-TV Ch. 9 Denver) Phone: 970-920-5395.

Technical Facilities: 0.625-kw ERP, 33-ft. above ground, 9452-ft. above sea level, lat. 39° 13' 33", long. 106° 50' 00".

Ownership: Pitkin County Translator Dept.

Aspen—K06HU, Ch. 6, Pitkin County Translator Dept. (KUSA-TV Ch. 9 Denver) Phone: 970-920-5395.

Technical Facilities: 0.012-kw ERP, lat. 39° 13' 33", long. 106° 50' 000".

Ownership: Pitkin County Translator Dept.

Aspen—K08HN, Ch. 8, Pitkin County Translator Dept. (KREX-TV Ch. 5 Grand Junction) Phone: 970-920-5395.

Technical Facilities: 0.025-kw ERP, lat. 39° 13' 33", long. 106° 50' 000".

Ownership: Pitkin County Translator Dept.

Aspen—K50IN, Ch. 50, Pitkin County Translator Dept. (KREG-TV Ch. 3 Glenwood Springs) Phone: 970-920-5395.

Technical Facilities: 0.06-kw ERP, 26-ft. above ground, 8691-ft. above sea level, lat. 39° 18' 37", long. 106° 56' 53".

Ownership: Pitkin County Translator Dept.

Aspen—KSZG-LP, Ch. 20, Aspen Television LLC. Phone: 212-407-4965.

Studio: Suite H, 303 ABC, Aspen, CO 81611.

Technical Facilities: 1-w TPO, 0.008-kw ERP, 26-ft. above ground, 7798-ft. above sea level, lat. 39° 13' 06", long. 106° 51' 36".

Transmitter: Red Mountain, N of Aspen.

Began Operation: September 1, 1996.

Ownership: Aspen Television LLC.

Personnel: Carolyne Harvey, General Manager; John Dady, Chief Engineer; John Switala, Sales Manager; Alison Blair, Production Director.

Aurora—KDEO-LP, Ch. 23, Sande Family Trust. Phone: 303-368-0870.

Technical Facilities: 50.2-kw ERP, 57-ft. above ground, 7774-ft. above sea level, lat. 39° 40' 24", long. 105° 13' 03".

Holds CP for change to channel number 20, 0.005-kw ERP, BDISDTL-20060921ACM.

Ownership: Sande Family Trust.

■ **Aurora**—KDEV-LP, Ch. 39, Denver Broadcasting Inc. Phone: 501-219-2400.

Technical Facilities: 35-kw ERP, 295-ft. above ground, 5840-ft. above sea level, lat. 39° 40' 31", long. 104° 52' 24".

Ownership: Equity Media Holdings Corp.

Axial Basin—K05AE, Ch. 5, Moffat County. (KCNC-TV Ch. 4 Denver)

Technical Facilities: 0.005-kw ERP, lat. 40° 20' 57", long. 107° 41' 006".

Ownership: Moffat County.

Axial Basin—K60BX, Ch. 60, Moffat County. (KUSA-TV Ch. 9 Denver)

Technical Facilities: 0.71-kw ERP, 20-ft. above ground, 7175-ft. above sea level, lat. 40° 20' 57", long. 107° 41' 06".

Ownership: Moffat County.

Banty Point—K05CM, Ch. 5, Rio Blanco County TV Assn. (KSL-TV Ch. 5 Salt Lake City)

Technical Facilities: 0.006-kw ERP, lat. 40° 002' 39", long. 108° 59' 32".

Ownership: Rio Blanco County TV Association.

Banty Point, etc.—K04JX, Ch. 4, Rio Blanco County TV Assn. (KSL-TV Ch. 5 Salt Lake City)

Technical Facilities: 0.06-kw ERP, 5604-ft. above sea level, lat. 40° 02' 39", long. 108° 59' 32".

Ownership: Rio Blanco County TV Association.

Banty Point, etc.—K07QE, Ch. 7, Rio Blanco County TV Assn. (KRMA-TV Ch. 6 Denver)

Technical Facilities: 0.078-kw ERP, 5561-ft. above sea level, lat. 40° 02' 39", long. 108° 59' 32".

Ownership: Rio Blanco County TV Association.

Banty Point, etc.—K09VT, Ch. 9, Rio Blanco County TV Assn. (KSL-TV Ch. 5 Salt Lake City)

Technical Facilities: 0.078-kw ERP, 20-ft. above ground, 5561-ft. above sea level, lat. 40° 02' 39", long. 108° 59' 32".

Ownership: Rio Blanco County TV Association.

Banty Point, etc.—K11PI, Ch. 11, Rio Blanco County TV Assn. (KUTV Ch. 2 Salt Lake City)

Technical Facilities: 0.078-kw ERP, 20-ft. above ground, 5561-ft. above sea level, lat. 40° 02' 39", long. 108° 59' 32".

Ownership: Rio Blanco County TV Association.

Basalt—K05MB, Ch. 5, Pitkin County Translator Dept. (KREG-TV Ch. 3 Glenwood Springs) Phone: 970-920-5395.

Technical Facilities: 0.028-kw ERP, 49-ft. above ground, 8307-ft. above sea level, lat. 39° 21' 10", long. 107° 05' 33".

Ownership: Pitkin County Translator Dept.

Basalt—K07KR, Ch. 7, Pitkin County Translator Dept. (KUSA-TV Ch. 9 Denver) Phone: 970-920-5395.

Technical Facilities: 0.028-kw ERP, 33-ft. above ground, 8323-ft. above sea level, lat. 39° 21' 11", long. 107° 05' 34".

Ownership: Pitkin County Translator Dept.

Basalt—K09AG, Ch. 9, Pitkin County Translator Dept. (KJCT Ch. 8 Grand Junction) Phone: 970-920-5395.

Technical Facilities: 0.028-kw ERP, 26-ft. above ground, 8317-ft. above sea level, lat. 39° 21' 11", long. 107° 05' 34".

Ownership: Pitkin County Translator Dept.

Basalt—K33HY, Ch. 33, Pitkin County Translator Dept. (KDVR Ch. 31 Denver) Phone: 970-920-5395.

Technical Facilities: 2.104-kw ERP, 40-ft. above ground, 8101-ft. above sea level, lat. 39° 21' 11", long. 107° 05' 34".

Ownership: Pitkin County Translator Dept.

Basalt—K36GX, Ch. 36, Pitkin County Translator Dept. (KRMJ Ch. 18 Grand Junction) Phone: 970-920-5395.

Technical Facilities: 0.08-kw ERP, 40-ft. above ground, 8101-ft. above sea level, lat. 39° 21' 11", long. 107° 05' 33".

Ownership: Pitkin County Translator Dept.

Bayfield—K46FM, Ch. 46, KOB-TV LLC. (KOB-TV Ch. 4 Albuquerque) Phone: 651-642-4212.

Technical Facilities: 1.41-kw ERP, 49-ft. above ground, 8750-ft. above sea level, lat. 37° 1048' 107", long. 29° 12' ".

Ownership: Hubbard Broadcasting Inc.

Bayfield—K50FS, Ch. 50, LIN of New Mexico LLC. (KASA-TV Ch. 2 Santa Fe) Phone: 202-462-6001.

Technical Facilities: 1.2-kw ERP, lat. 37° 10' 48", long. 107° 29' 12".

Ownership: LIN TV Corp.

Bayfield & Ignacio—K36FA, Ch. 36, Pine River TV Assn. (KOAT-TV Ch. 7 Albuquerque)

Technical Facilities: 1.29-kw ERP, lat. 37° 10' 48", long. 107° 29' 12".

Ownership: Pine River TV Association.

Bayfield & Ignacio—K42DI, Ch. 42, LIN of Colorado LLC. (KREZ-TV Ch. 6 Durango) Phone: 202-462-6001.

Technical Facilities: 1.38-kw ERP, 56-ft. above ground, 8901-ft. above sea level, lat. 37° 11' 03", long. 107° 29' 06".

Holds CP for change to 0.28-kw ERP, BDFCDTT-20060323AIK.

Ownership: LIN TV Corp.

Bethune & Burlington—K53AD, Ch. 53, Kit Carson County. (KCNC-TV Ch. 4 Denver) Phone: 719-346-8139.

Technical Facilities: 0.81-kw ERP, lat. 39° 16' 20", long. 102° 23' 54".

Ownership: Kit Carson County.

Bethune & Burlington—K55AX, Ch. 55, Kit Carson County. (KRMA-TV Ch. 6 Denver) Phone: 719-346-8139.

Technical Facilities: 0.81-kw ERP, lat. 39° 16' 20", long. 102° 23' 54".

Ownership: Kit Carson County.

Bethune & Burlington—K57AM, Ch. 57, Kit Carson County. (KMGH-TV Ch. 7 Denver) Phone: 719-346-8139.

Technical Facilities: 0.795-kw ERP, lat. 39° 16' 20", long. 102° 23' 54".

Ownership: Kit Carson County.

Bethune & Burlington—K59AP, Ch. 59, Kit Carson County. (KUSA-TV Ch. 9 Denver) Phone: 719-346-8139.

Technical Facilities: 0.795-kw ERP, lat. 39° 16' 20", long. 102° 23' 54".

Ownership: Kit Carson County.

Big Elk Meadows—K08JK, Ch. 8, Big Elk Meadows Assn. (KCNC-TV Ch. 4 Denver)

Technical Facilities: 0.021-kw ERP, lat. 40° 15' 37", long. 105° 25' 32".

Ownership: Big Elk Meadows Association.

Big Elk Meadows—K11OF, Ch. 11, Big Elk Meadows Assn. (KMGH-TV Ch. 7 Denver)

Technical Facilities: 0.002-kw ERP, lat. 40° 15' 37", long. 105° 25' 32".

Ownership: Big Elk Meadows Association.

Big Elk Meadows—K13OU, Ch. 13, Big Elk Meadows Assn. (KUSA-TV Ch. 9 Denver)

Technical Facilities: 0.002-kw ERP, lat. 40° 15' 37", long. 105° 25' 32".

Ownership: Big Elk Meadows Association.

Blue Mesa—K30DL, Ch. 30, Storm King TV Assn. (KCNC-TV Ch. 4 Denver)

Technical Facilities: 7.22-kw ERP, 20-ft. above ground, 11644-ft. above sea level, lat. 38° 29' 48", long. 106° 19' 09".

Ownership: Storm King TV Association.

Blue Mountain, etc.—K10DY, Ch. 10, Rio Blanco County TV Assn. (KTVX Ch. 4 Salt Lake City; KSL-TV Ch. 5 Salt Lake City)

Technical Facilities: 0.009-kw ERP, lat. 40° 009' 36", long. 108° 57' 12".

Ownership: Rio Blanco County TV Association.

Blue Mountain, etc.—K12EE, Ch. 12, Rio Blanco County TV Assn. (KSL-TV Ch. 5 Salt Lake City)

Technical Facilities: 0.01-kw ERP, lat. 40° 009' 36", long. 108° 57' 12".

Ownership: Rio Blanco County TV Association.

Boulder—K11QJ, Ch. 11, Colorado Public Television Inc.

Technical Facilities: 0.308-kw ERP, 5531-ft. above sea level, lat. 39° 59' 56", long. 105° 15' 06".

Ownership: Colorado Public Television Inc.

Boulder—K17CF, Ch. 17, Full Gospel Outreach Inc.

Technical Facilities: 100-w TPO, 2.69-kw ERP, lat. 40° 03' 17", long. 105° 18' 28".

Ownership: Full Gospel Outreach Inc.

Boulder—K44CT, Ch. 44, Rocky Mountain Public Broadcasting Network Inc. (KRMA-TV Ch. 6 Denver)

Technical Facilities: 18.6-kw ERP, lat. 39° 59' 58", long. 105° 15' 006".

Ownership: Rocky Mountain Public Broadcasting Network Inc.

Boulder—K47IH, Ch. 47, Multimedia Holdings Corp. (KTVD Ch. 20 Denver) Phone: 703-854-6621.

Technical Facilities: 0.4-kw ERP, 233-ft. above ground, 5558-ft. above sea level, lat. 40° 00' 18", long. 105° 15' 21".

Ownership: Gannett Co. Inc.

Boulder—K54OK, Ch. 54, Fox Television Stations Inc. Phone: 202-895-3088.

Technical Facilities: 1000-w TPO, 1.18-kw ERP, 89-ft. above ground, 7969-ft. above sea level, lat. 40° 04' 19", long. 105° 21' 14".

Holds CP for change to channel number 46, 1-kw ERP, 75-ft. above ground, 5797-ft. above sea level, lat. 39° 57' 38", long. 105° 12' 44". BDISTT-20070215AAT.

Transmitter: Lee Hill, 5.3-mi. NW of Boulder.

Ownership: Fox Television Holdings Inc.

Breckenridge—K26GY, Ch. 26, Resort Television USA LLC. Phone: 207-772-5000.

Technical Facilities: 0.1-kw ERP, 46-ft. above ground, 9393-ft. above sea level, lat. 39° 36' 50", long. 106° 04' 02".

Ownership: Resort Sports Network Inc.

Breckenridge/Dillon—K28HI, Ch. 28, Resort Sports Network Inc. Phone: 207-772-5000.

Technical Facilities: 0.016-kw ERP, 33-ft. above ground, 9088-ft. above sea level, lat. 39° 33' 57", long. 106° 03' 17".

Ownership: Resort Sports Network Inc.

Broadmoor—K59BZ, Ch. 59, Tuck Properties Inc. (KUSA-TV Ch. 9 Denver)

Technical Facilities: 42.27-kw ERP, 141-ft. above ground, 6516-ft. above sea level, lat. 38° 49' 53", long. 104° 51' 33".

Holds CP for change to channel number 41, 141-ft. above ground, 6368-ft. above sea level, BDISTTL-20060206ABN.

Ownership: Tuck Properties Inc.

Buford—K05GI, Ch. 5, Rio Blanco County TV Assn. (KUSA-TV Ch. 9 Denver)

Technical Facilities: 0.078-kw ERP, lat. 39° 56' 13", long. 107° 43' 21".

Ownership: Rio Blanco County TV Association.

Buford—K07RP, Ch. 7, Rio Blanco County TV Assn. (KMGH-TV Ch. 7 Denver)

Technical Facilities: 0.07-kw ERP, lat. 39° 56' 13", long. 107° 43' 21".

Ownership: Rio Blanco County TV Association.

Buford—K10HE, Ch. 10, Rio Blanco County TV Assn. (KCNC-TV Ch. 4 Denver)

Technical Facilities: 0.073-kw ERP, lat. 39° 56' 13", long. 107° 43' 21".

Ownership: Rio Blanco County TV Association.

Buford, etc.—K13QU, Ch. 13, Rio Blanco County TV Assn. (KRMA-TV Ch. 6 Denver)

Technical Facilities: 0.078-kw ERP, 7631-ft. above sea level, lat. 39° 56' 13", long. 107° 43' 21".

Ownership: Rio Blanco County TV Association.

Canon City—K10LI, Ch. 10, Gray Television Licensee Inc. (KKTV Ch. 11 Colorado Springs) Phone: 715-835-1313.

Technical Facilities: 0.109-kw ERP, lat. 38° 25' 20", long. 105° 009' 005".

Ownership: Gray Television Inc.

Canon City—K12ME, Ch. 12, Pikes Peak Television inc. (KRDO-TV Ch. 13 Colorado Springs) Phone: 719-632-1515.

Technical Facilities: 0.11-kw ERP, lat. 38° 25' 20", long. 105° 009' 005".

Ownership: News Press & Gazette Co.

Canon City—K19OY, Ch. 19, Sangre de Cristo Communications Inc.

Technical Facilities: 1.38-kw ERP, lat. 38° 25' 20", long. 105° 009' 005".

Ownership: Sangre de Cristo Communcations Inc.

Carbondale—K08GZ, Ch. 8, Garfield County. (KCNC-TV Ch. 4 Denver)

Technical Facilities: 0.005-kw ERP, lat. 39° 23' 48", long. 107° 14' 000".

Ownership: Garfield County.

Carbondale—K10LW, Ch. 10, Garfield County. (KUSA-TV Ch. 9 Denver)

Technical Facilities: 0.05-kw ERP, lat. 39° 23' 48", long. 107° 14' 000".

Ownership: Garfield County.

Carbondale—K29CK, Ch. 29, Pitkin County Translator Dept. Phone: 970-920-5395.

Technical Facilities: 2.3-kw ERP, 105-ft. above ground, 10669-ft. above sea level, lat. 39° 25' 23.50", long. 107° 22' 31.60".

Ownership: Pitkin County Translator Dept.

Carbondale—K31CW, Ch. 31, Pitkin County Translator Dept. Phone: 970-920-5395.

Technical Facilities: 2.3-kw ERP, 105-ft. above ground, 10709-ft. above sea level, lat. 39° 25' 33", long. 107° 22' 25".

Ownership: Pitkin County Translator Dept.

Carbondale—K38FO, Ch. 38, Pikes Peak Television Inc. (KJCT Ch. 8 Grand Junction) Phone: 719-632-1515.

Technical Facilities: 0.13-kw ERP, 62-ft. above ground, 10633-ft. above sea level, lat. 39° 25' 21.1", long. 107° 22' 31.4".

Ownership: News Press & Gazette Co.

Carbondale—K45HL, Ch. 45, Pitkin County Translator. (KCNC-TV Ch. 4 Denver) Phone: 970-927-6813.

Technical Facilities: 1.4-kw ERP, 82-ft. above ground, 10646-ft. above sea level, lat. 39° 25' 24", long. 107° 22' 32".

Ownership: Pitkin County Translator Dept.

Carbondale—K48IC, Ch. 48, Pitkin County Translator Dept. (KUSA-TV Ch. 9 Denver) Phone: 970-927-6813.

Technical Facilities: 1.4-kw ERP, 75-ft. above ground, 10640-ft. above sea level, lat. 39° 25' 23.50", long. 107° 22' 31.60".

Ownership: Pitkin County Translator Dept.

Cathedral Bluffs, etc.—K35DM, Ch. 35, Rio Blanco County TV Assn.

Technical Facilities: 0.31-kw ERP, 26-ft. above ground, 8579-ft. above sea level, lat. 39° 55' 19", long. 108° 37' 33".

Ownership: Rio Blanco County TV Association.

Cheyenne Wells—K60AM, Ch. 60, Cheyenne County. (KOAA-TV Ch. 5 Pueblo)

Technical Facilities: 0.754-kw ERP, lat. 38° 47' 30", long. 102° 32' 57".

Ownership: Cheyenne County.

Cheyenne Wells—K62AH, Ch. 62, Cheyenne County. (KKTV Ch. 11 Colorado Springs)

Technical Facilities: 0.754-kw ERP, lat. 38° 47' 30", long. 102° 32' 57".

Ownership: Cheyenne County.

Cheyenne Wells—K64AJ, Ch. 64, Cheyenne County. (KROO-TV Ch. 13 Colorado Springs)

Technical Facilities: 0.754-kw ERP, 4944-ft. above sea level, lat. 38° 47' 30", long. 102° 32' 57".

Ownership: Cheyenne County.

Cheyenne Wells—K68AQ, Ch. 68, Cheyenne County. (KTSC Ch. 8 Pueblo)

Technical Facilities: 0.754-kw ERP, lat. 38° 47' 30", long. 102° 32' 57".

Ownership: Cheyenne County.

Chromo—K10DO, Ch. 10, Chromo TV Assn. (KOB-TV Ch. 4 Albuquerque)

Technical Facilities: 0.003-kw ERP, 8596-ft. above sea level, lat. 37° 03' 15", long. 106° 51' 38".

Ownership: Chromo TV Association.

Chromo—K12HS, Ch. 12, Chromo TV Assn. (KREZ-TV Ch. 6 Durango)

Technical Facilities: 0.003-kw ERP, 8956-ft. above sea level, lat. 37° 03' 15", long. 106° 51' 38".

Ownership: Chromo TV Association.

Cimarron—K06AM, Ch. 6, Gunnison County Metropolitan Recreation District. (KREX-TV Ch. 5 Grand Junction)

Technical Facilities: 0.002-kw ERP, lat. 38° 23' 44", long. 107° 25' 44".

Ownership: Gunnison County Metropolitan Recreation District.

Cimarron Creek—K44CA, Ch. 44, Hoak Media of Colorado License LLC. (KREY-TV Ch. 10 Montrose) Phone: 972-960-4896.

Technical Facilities: 3.42-kw ERP, lat. 38° 19' 58", long. 107° 38' 008".

Ownership: Hoak Media LLC.

Coaldale—K03FH, Ch. 3, Coaldale TV Club. (KUSA-TV Ch. 9 Denver)

Technical Facilities: 0.004-kw ERP, lat. 38° 20' 22", long. 105° 43' 55".

Ownership: Coaldale TV Club.

Coaldale—K10AR, Ch. 10, Coaldale TV Club. (KOAA-TV Ch. 5 Pueblo)

Technical Facilities: 0.006-kw ERP, lat. 38° 20' 42", long. 105° 45' 11".

Ownership: Coaldale TV Club.

Coaldale—K59CL, Ch. 59, Rocky Mountain Public Broadcasting Network Inc. (KRMA-TV Ch. 6 Denver) Phone: 303-892-6666.

Technical Facilities: 0.01-kw ERP, lat. 38° 20' 42", long. 105° 45' 11".

Holds CP for change to channel number 33, 0.015-kw ERP, 7-ft. above ground, 7218-ft. above sea level, BDISDTT-20060331AVO.

Ownership: Rocky Mountain Public Broadcasting Network Inc.

Collbran—K02OP, Ch. 2, Mesa County.

Technical Facilities: 0.002-kw ERP, 26-ft. above ground, 6106-ft. above sea level, lat. 39° 14' 31", long. 107° 57' 52".

Ownership: Mesa County.

Collbran—K04OM, Ch. 4, Mesa County.

Technical Facilities: 0.002-kw ERP, 26-ft. above ground, 6106-ft. above sea level, lat. 39° 14' 31", long. 107° 57' 52".

Ownership: Mesa County.

Collbran—K06KJ, Ch. 6, Mesa County.

Technical Facilities: 0.004-kw ERP, lat. 39° 14' 15", long. 107° 57' 45".

Ownership: Mesa County.

Collbran—K11PS, Ch. 11, Mesa County. (KRMA-TV Ch. 6 Denver)

Technical Facilities: 0.005-kw ERP, lat. 39° 14' 15", long. 107° 57' 45".

Ownership: Mesa County.

Collbran—K13RD, Ch. 13, Mesa County.

Technical Facilities: 0.005-kw ERP, lat. 39° 14' 15", long. 107° 57' 45".

Ownership: Mesa County.

Colorado Springs—K30AA, Ch. 30, Sangre de Cristo Communications Inc. (KOAA-TV Ch. 5 Pueblo) Phone: 719-544-5781.

Technical Facilities: 126.5-kw ERP, 86-ft. above ground, 9488-ft. above sea level, lat. 38° 44' 45", long. 104° 51' 40".

Holds CP for change to 3-kw ERP, 89-ft. above ground, 9495-ft. above sea level, BDFCDTL-20061019ACU.

Ownership: Sangre de Cristo Communcations Inc.

Colorado Springs—K32EO, Ch. 32, Colorado Public Television Inc. (KBDI-TV Ch. 12 Broomfield) Phone: 303-296-1212.

Technical Facilities: 109.4-kw ERP, 59-ft. above ground, 9495-ft. above sea level, lat. 38° 44' 40", long. 104° 51' 42".

Began Operation: December 4, 1998.

Ownership: Colorado Public Television Inc.

Colorado Springs—K43CG, Ch. 43, Full Gospel Outreach Inc. Phone: 719-574-7777.

Technical Facilities: 1000-w TPO, 11.8-kw ERP, 85-ft. above ground, 9524-ft. above sea level, lat. 38° 44' 46", long. 104° 51' 42".

Transmitter: Cheyenne Mountain, approx. 6.5-mi. SSW of center of Colorado Springs.

Ownership: Full Gospel Outreach Inc.

Colorado Springs—K49CJ, Ch. 49, Telemundo of Steamboat Springs Colorado. Phone: 305-882-8700. Fax: 305-889-7950.

Technical Facilities: 1000-w TPO, 4.53-kw ERP, 20-ft. above ground, 9474-ft. above sea level, lat. 38° 44' 45", long. 104° 51' 40".

Transmitter: 6120 Transmitter Lane, Cheyenne Mountain.

Ownership: NBC Universal.

Colorado Springs—KJCS-LP, Ch. 38, Full Gospel Outreach Inc. Phone: 719-637-1138. Fax: 719-636-2332.

Technical Facilities: 950-w TPO, 13.2-kw ERP, 98-ft. above ground, 9508-ft. above sea level, lat. 38° 44' 43", long. 104° 51' 41".

Transmitter: Cheyenne Mountain, 6.4-mi. SW of Colorado Springs.

Ownership: Beta Broadcasting Inc.

Colorado Springs—KWHS-LP, Ch. 51, LeSea Broadcasting Corp. Phones: 303-799-8853; 574-291-8200. Fax: 303-792-5303.

Studio: 12999 E. Jamison Circle, Englewood, CO 80112.

Technical Facilities: 599-w TPO, 13.6-kw ERP, 20-ft. above ground, 9403-ft. above sea level, lat. 38° 44' 45", long. 104° 51' 39".

Holds CP for change to 150-kw ERP, 100-ft. above ground, 9509-ft. above sea level, lat. 38° 44' 43", long. 104° 51' 39". BPTTL-20061129AKZ.

Transmitter: 6.5-mi. SSW of Colorado Springs.

Began Operation: October 10, 1995.

Ownership: LeSea Broadcasting Corp.

Personnel: Mark Walker, General Manager; Ron Vincent, Chief Engineer; Graham Nash, Production Manager; Idell Stelly, Office Manager.

Colorado Springs—KXTU-LP, Ch. 57, Barrington Colorado Springs License LLC. (KBDI-TV Ch. 12 Broomfield) Phone: 847-884-1877.

Technical Facilities: 135-kw ERP, 48-ft. above ground, 9457-ft. above sea level, lat. 38° 44' 44", long. 104° 51' 40".

Ownership: Pilot Group LP.

Personnel: Steve Dant, Vice President & General Manager.

Colorado Springs—KZCS-LP, Ch. 23, McGraw-Hill Broadcasting Co. Inc. Phone: 303-832-0190.

Technical Facilities: 50-kw ERP, 140-ft. above ground, 9569-ft. above sea level, lat. 38° 44' 41", long. 104° 51' 48".

Ownership: McGraw-Hill Broadcasting Co. Inc.

Personnel: Darrell Brown, General Manager.

Cortez—K06JF, Ch. 6, LIN of Colorado LLC. (KREZ-TV Ch. 6 Durango) Phone: 202-462-6001.

Technical Facilities: 1.155-kw ERP, 33-ft. above ground, 8858-ft. above sea level, lat. 37° 19' 32", long. 108° 14' 55".

Holds CP for change to 0.05-kw ERP, BDFCDTT-20060324AAJ.

Ownership: LIN TV Corp.

Cortez—K07UY, Ch. 7, Southwest Colorado TV Translator Assn. Phone: 970-565-2121.

Technical Facilities: 110-w TPO, 0.11-kw ERP, lat. 37° 21' 55", long. 108° 08' 33".

Holds CP for change to 1-kw ERP, 56-ft. above ground, 10357-ft. above sea level, lat. 37° 21' 00.9", long. 108° 08' 00.8". BMJPTVL-20000831COH.

Ownership: Southwest Colorado TV Translator Assn.

Personnel: Wayne Johnson, General Manager.

Cortez—K14JS, Ch. 14, Southwest Colorado TV Translator Assn. Phone: 970-565-2129.

Technical Facilities: 0.92-kw ERP, 52-ft. above ground, 10354-ft. above sea level, lat. 37° 21' 001", long. 108° 008' 001".

Began Operation: June 1, 1995.

Ownership: Southwest Colorado TV Translator Assn.

Cortez—K16CT, Ch. 16, Southwest Colorado TV Translator Assn. Phone: 970-565-2121.

Technical Facilities: 0.92-kw ERP, 52-ft. above ground, 10354-ft. above sea level, lat. 37° 21' 01", long. 108° 08' 01".

Ownership: Southwest Colorado TV Translator Assn.

Personnel: Wayne Johnson, General Manager.

Cortez—K24CH, Ch. 24, Southwest Colorado TV Translator Assn. Phone: 970-565-2121.

Technical Facilities: 0.92-kw ERP, 52-ft. above ground, 10354-ft. above sea level, lat. 37° 21' 01", long. 108° 08' 01".

Ownership: Southwest Colorado TV Translator Assn.

Personnel: Wayne Johnson, General Manager.

Cortez—K25JN-D, Ch. 25, Southwest Colorado TV Translator Assn. Phone: 970-565-2129.

Technical Facilities: 0.006-kw ERP, 33-ft. above ground, 10328-ft. above sea level, lat. 37° 21' 01", long. 108° 08' 01".

Ownership: Southwest Colorado TV Translator Assn.

Cortez—K26CI, Ch. 26, Southwest Colorado TV Translator Assn. Phone: 970-565-2121.

Technical Facilities: 100-w TPO, 1.01-kw ERP, 43-ft. above ground, 10759-ft. above sea level, lat. 37° 21' 58", long. 108° 08' 42".

Transmitter: Caviness electronics site, NE of Mancos.

Ownership: Southwest Colorado TV Translator Assn.

Personnel: Wayne Johnson, General Manager.

Cortez—K27IG, Ch. 27, Southwest Colorado TV Translator Assn. Phone: 970-565-2121.

Technical Facilities: 0.92-kw ERP, 52-ft. above ground, 10354-ft. above sea level, lat. 37° 21' 01", long. 108° 08' 01".

Ownership: Southwest Colorado TV Translator Assn.

Cortez—K29GO, Ch. 29, Southwest Colorado TV Translator Assn. Phone: 970-565-2121.

Technical Facilities: 3.31-kw ERP, lat. 37° 21' 58", long. 108° 08' 42".

Ownership: Southwest Colorado TV Translator Assn.

Personnel: Wayne Johnson, General Manager.

Cortez—K31CT, Ch. 31, Southwest Colorado TV Translator Assn. (KTLA-TV Ch. 5 Los Angeles) Phone: 970-565-2121.

Technical Facilities: 0.92-kw ERP, 52-ft. above ground, 10354-ft. above sea level, lat. 37° 21' 01", long. 108° 08' 01".

Ownership: Southwest Colorado TV Translator Assn.

Cortez—K39EY, Ch. 39, Southwest Colorado TV Translator Assn. Phone: 970-565-2121.

Technical Facilities: 100-w TPO, 0.11-kw ERP, 38-ft. above ground, 10223-ft. above sea level, lat. 37° 21' 58", long. 108° 08' 42".

Transmitter: 7.7-mi. NE of Mancos.

Ownership: Southwest Colorado TV Translator Assn.

Personnel: Wayne Johnson, General Manager.

Cortez—K49EQ, Ch. 49, Southwest Colorado TV Translator Assn. Phone: 970-565-2121.

Technical Facilities: 100-w TPO, 1.88-kw ERP, lat. 37° 21' 58", long. 108° 08' 42".

Transmitter: Caviness electronics site, NE of Mancos.

Ownership: Southwest Colorado TV Translator Assn.

Personnel: Wayne Johnson, General Manager.

Cortez—K50IV, Ch. 50, KOB-TV LLC. Phone: 651-642-4337.

Technical Facilities: 1.8-kw ERP, 46-ft. above ground, 8871-ft. above sea level, lat. 37° 19' 32", long. 108° 14' 55".

Ownership: Hubbard Broadcasting Inc.

Cortez—K51DB, Ch. 51, Southwest Colorado TV Translator Assn. Phone: 970-565-2121.

Technical Facilities: 100-w TPO, 5.25-kw ERP, lat. 37° 21' 58", long. 108° 08' 42".

Transmitter: Caviness electronics site, NE of Mancos.

Ownership: Southwest Colorado TV Translator Assn.

Personnel: Wayne Johnson, General Manager.

Cortez & Mancos, etc.—K35CH, Ch. 35, Southwest Colorado TV Translator Assn. Phone: 970-565-2121.

Technical Facilities: 100-w TPO, 4.5-kw ERP, 30-ft. above ground, 10249-ft. above sea level, lat. 37° 21' 58", long. 108° 08' 42".

Transmitter: Caviness electronics site, NE of Mancos.

Ownership: Southwest Colorado TV Translator Assn.

Cortez, etc.—K09DM, Ch. 9, Southwest Colorado TV Translator Assn. Phone: 970-565-2121.

Technical Facilities: 10-w TPO, 0.06-kw ERP, lat. 37° 21' 55", long. 108° 08' 33".

Holds CP for change to 1-kw ERP, 56-ft. above ground, 10357-ft. above sea level, BMJPTVL-20000831COG.

Ownership: Southwest Colorado TV Translator Assn.

Personnel: Wayne Johnson, General Manager.

Cortez, etc.—K11LP, Ch. 11, Southwest Colorado TV Translator Assn. Phone: 970-565-2121.

Technical Facilities: 10-w TPO, 0.306-kw ERP, lat. 37° 21' 24", long. 108° 08' 20".

Ownership: Southwest Colorado TV Translator Assn.

Personnel: Wayne Johnson, General Manager.

Cortez, etc.—K18DR, Ch. 18, Southwest Colorado TV Translator Assn. Phone: 970-565-2129.

Technical Facilities: 0.92-kw ERP, 52-ft. above ground, 10354-ft. above sea level, lat. 37° 21' 01", long. 108° 08' 01".

Ownership: Southwest Colorado TV Translator Assn.

Personnel: Wayne Johnson, General Manager.

Cortez, etc.- -K20DI, Ch. 20, Southwest Colorado TV Translator Assn. Phone: 970-565-2121.

Technical Facilities: 0.92-kw ERP, 52-ft. above ground, 10354-ft. above sea level, lat. 37" 21' 01", long. 108° 08' 01".

Ownership: Southwest Colorado TV Translator Assn.

Personnel: Wayne Johnson, General Manager.

Cortez, etc.—K22CU, Ch. 22, Southwest Colorado TV Translator Assn. Phone: 970-565-2121.

Technical Facilities: 0.92-kw ERP, 52-ft. above ground, 10354-ft. above sea level, lat. 37° 21' 01", long. 108° 08' 01".

Ownership: Southwest Colorado TV Translator Assn.

Personnel: Wayne Johnson, General Manager

Cortez, etc.—K28EB, Ch. 28, Southwest Colorado TV Translator Assn. Phone: 970-565-2121.

Technical Facilities: 100-w TPO, 3.39-kw ERP, 60-ft. above ground, 10302-ft. above sea level, lat. 37° 21' 58", long. 108° 08' 42".

Holds CP for change to 0.92-kw ERP, 52-ft. above ground, 10354-ft. above sea level, lat. 37° 21' 00.9", long. 108° 08' 00.8". BMJPTTL-20000831CNU.

Transmitter: 8-mi. NE of Mancos.

Ownership: Southwest Colorado TV Translator Assn.

Personnel: Wayne Johnson, General Manager.

Cortez, etc.—K30HJ, Ch. 30, Southwest Colorado TV Translator Assn. Phone: 970-565-2121.

Technical Facilities: 5.12-kw ERP, 20-ft. above ground, 10321-ft. above sea level, lat. 37° 21' 01", long. 108° 08' 01".

Ownership: Southwest Colorado TV Translator Assn.

Personnel: Wayne Johnson, General Manager.

Cortez, etc.—K41DE, Ch. 41, San Juan Basin Technical Collego. Phone: 970-565-8457.

Technical Facilities: 100-w TPO, 1.17-kw ERP, 54-ft. above ground, 10300-ft. above sea level, lat. 37° 21' 58", long. 108° 08' 42".

Transmitter: 8-mi. NE of Mancos.

Ownership: San Juan Basin Area Vocational-Technical School.

Personnel: Ken Hill, Chief Engineer.

Cortez, etc.—K56JI-D, Ch. 56, Southwest Colorado TV Translator Assn. Phone: 970-565-2129.

Technical Facilities: 0.006-kw ERP, 33-ft. above ground, 10328-ft. above sea level, lat. 37° 21' 01", long. 108° 08' 01".

Ownership: Southwest Colorado TV Translator Assn.

Cortez, etc.—K57KA-D, Ch. 57, Southwest Colorado TV Translator Assn. Phone: 970-565-2129.

Technical Facilities: 0.006-kw ERP, 33-ft. above ground, 10328-ft. above sea level, lat. 37° 21' 01", long. 108° 08' 01".

Ownership: Southwest Colorado TV Translator Assn.

Cortez, Mancos, etc.—K58IV-D, Ch. 58, Southwest Colorado TV Translator Assn. Phone: 970-5656-2129.

Technical Facilities: 0.006-kw ERP, 33-ft. above ground, 10328-ft. above sea level, lat. 37° 21' 01", long. 108° 08' 01".

Ownership: Southwest Colorado TV Translator Assn.

Craig—K02CB, Ch. 2, Moffat County. (KCNC-TV Ch. 4 Denver)

Technical Facilities: 0.017-kw ERP, lat. 40° 34' 002", long. 107° 36' 32".

Dwnership: Moffat County.

Craig—K03CK, Ch. 3, Moffat County. (KUSA-TV Ch. 9 Denver)

Technical Facilities: 0.008-kw ERP, lat. 40° 31' 36", long. 107° 33' 51".

Ownership: Moffat County.

Craig—K06CI, Ch. 6, Moffat County. (KCNC-TV Ch. 4 Denver)

Technical Facilities: 0.008-kw ERP, lat. 40° 31' 27", long. 107° 33' 11".

Dwnership: Moffat County.

Craig—K09GQ, Ch. 9, Moffat County. (KGWN-TV Ch. 5 Cheyenne)

Technical Facilities: 0.008-kw ERP, lat. 40° 31' 27", long. 107° 33' 11".

Dwnership: Moffat County.

Craig—K27FA, Ch. 27, Tia Shaw. (KDVR Ch. 31 Denver) Phone: 970-824-5835.

Technical Facilities: 0.522-kw ERP, lat. 40° 31' 27", long. 107° 33' 11".

Holds CP for change to channel number 43, 0.108-kw ERP, 237-ft. above ground, 7556-ft. above sea level, lat. 40° 33' 53", long. 107° 36' 36". BMJPTT-20000803ABT.

Dwnership: Tia Shaw.

Craig—K55CI, Ch. 55, Moffat County. (KWGN-TV Ch. 2 Denver)

Technical Facilities: 1.08-kw ERP, lat. 40° 31' 27", long. 107° 33' 11".

Ownership: Moffat County.

Craig—K68BS, Ch. 68, Moffat County. (KRMA-TV Ch. 6 Denver)

Technical Facilities: 0.11-kw ERP, lat. 40° 31' 27", long. 107° 33' 11".

Dwnership: Moffat County.

Crested Butte—K12AK, Ch. 12, Gunnison County Metro. Recreation District. (KREX-TV Ch. 5 Grand Junction)

Technical Facilities: 0.01-kw ERP, lat. 38° 52' 45", long. 106° 57' 55".

Dwnership: Gunnison County Metropolitan Recreation District.

Crested Butte—K30EJ, Ch. 30, Gunnison County Metro. Recreation District.

Technical Facilities: 0.16-kw ERP, 20-ft. above ground, 9058-ft. above sea level, lat. 38° 48' 37", long. 106° 54' 30".

Dwnership: Gunnison County Metropolitan Recreation District.

Crested Butte—K33EL, Ch. 33, Town of Crested Butte.

Technical Facilities: 0.125-kw ERP, lat. 38° 54' 008", long. 106° 58' 20".

Transmitter: 2.3-mi. N of Crested Butte.

Ownership: Town of Crested Butte.

Crested Butte South—K45CY, Ch. 45, Gunnison County Metro. Recreation District. (KWGN-TV Ch. 2 Denver)

Technical Facilities: 20.3-kw ERP, lat. 38° 48' 37", long. 106° 54' 30".

Transmitter: Approx. 2-mi. SW of Crested Butte.

Ownership: Gunnison County Metropolitan Recreation District.

Crested Butte South—K49BW, Ch. 49, Gunnison County Metro. Recreation District. (KREX-TV Ch. 5 Grand Junction)

Technical Facilities: 0.128-kw ERP, lat. 38° 48' 37", long. 106° 54' 30".

Transmitter: Approx. 2-mi. SW of Crested Butte.

Ownership: Gunnison County Metropolitan Recreation District.

Crested Butte, etc.—K04GS, Ch. 4, Gunnison County Metro. Recreation District. (KUSA-TV Ch. 9 Denver)

Technical Facilities: 0.01-kw ERP, lat. 38° 54' 008", long. 106° 58' 20".

Ownership: Gunnison County Metropolitan Recreation District.

Crested Butte, etc.—K10AK, Ch. 10, Gunnison County Metro. Recreation District. (KDAA-TV Ch. 5 Pueblo)

Technical Facilities: 0.01-kw ERP, lat. 38° 54' 008", long. 106° 58' 20".

Ownership: Gunnison County Metropolitan Recreation District.

Crested Butte, etc.—K41AH, Ch. 41, Gunnison County Metro. Recreation District. (KWGN-TV Ch. 2 Denver)

Technical Facilities: 0.46-kw ERP, 9764-ft. above sea level, lat. 38° 54' 08", long. 106° 58' 20".

Ownership: Gunnison County Metropolitan Recreation District.

Crested Butte, etc.—K43AH, Ch. 43, Gunnison County Metro. Recreation District. (KTSC Ch. 8 Pueblo)

Technical Facilities: 0.46-kw ERP, 9774-ft. above sea level, lat. 38° 54' 08", long. 106° 58' 20".

Ownership: Gunnison County Metropolitan Recreation District.

Crested Butte, etc.—K47BL, Ch. 47, Gunnison County Metro. Recreation District. (KTSC Ch. 8 Pueblo)

Technical Facilities: 0.17-kw ERP, 33-ft. above ground, 9810-ft. above sea level, lat. 38° 48' 47", long. 106° 54' 30".

Transmitter: 2-mi. SW of Crested Butte South.

Ownership: Gunnison County Metropolitan Recreation District.

Cripple Creek—K42CX, Ch. 42, Pikes Peak Television Inc. (KRDD-TV Ch. 13 Colorado Springs) Phone: 719-632-1515.

Technical Facilities: 0.12-kw ERP, 20-ft. above ground, 9810-ft. above sea level, lat. 38° 45' 00", long. 105° 11' 42".

Ownership: News Press & Gazette Co.

Cripple Creek, etc.—K14MH, Ch. 14, Tuck Properties Inc.

Technical Facilities: 5-kw ERP, 141-ft. above ground, 6516-ft. above sea level, lat. 38° 49' 53", long. 104° 51' 33".

Dwnership: Tuck Properties Inc.

Cripple Creek, etc.—K30IK, Ch. 30, Tuck Properties Inc. (KCNC-TV Ch. 4 Denver)

Technical Facilities: 0.5-kw ERP, 131-ft. above ground, 6824-ft. above sea level, lat. 39° 25' 39", long. 104° 51' 60".

Ownership: Tuck Properties Inc.

Crystal, etc.—K35HK, Ch. 35, Pitkin County Translator Dept. Phone: 970-920-5395.

Technical Facilities: 1.7-kw ERP, 98-ft. above ground, 10663-ft. above sea level, lat. 39° 26' 23.50", long. 107° 22' 31.60".

Dwnership: Pitkin County Translator Dept.

Crystal, etc.—K56AD, Ch. 56, Pitkin County Translator Dept. (KCNC-TV Ch. 4 Denver) Phone: 970-920-5395.

Technical Facilities: 1.7-kw ERP, 87-ft. above ground, 10651-ft. above sea level, lat. 39° 25' 24", long. 107° 22' 32".

Ownership: Pitkin County Translator Dept.

Crystal, etc.—K58AA, Ch. 58, Pitkin County Translator Dept. (KUSA-TV Ch. 9 Denver) Phone: 970-920-5395.

Technical Facilities: 0.794-kw ERP, lat. 39° 25' 33", long. 107° 22' 25".

Holds CP for change to channel number 40, 0.5-kw ERP, 92-ft. above ground, 10656-ft. above sea level, lat. 39° 25' 23.5", long. 107° 22' 31.6". BPTT-20040719ADT.

Ownership: Pitkin County Translator Dept.

Del Norte—K02KJ, Ch. 2, Rocky Mountain Public Broadcasting Network Inc. (KTSC Ch. 8 Pueblo)

Technical Facilities: 0.055-kw ERP, lat. 37° 40' 30", long. 106° 14' 30".

Ownership: Rocky Mountain Public Broadcasting Network Inc.

Del Norte—K04JA, Ch. 4, Parker Hill TV Assn. (KNME-TV Ch. 5 Albuquerque) Phone: 719-657-2744.

Technical Facilities: 0.126-kw ERP, lat. 37° 40' 30", long. 106° 14' 30".

Ownership: Parker Hill TV Association.

Del Norte—K06KB, Ch. 6, Parker Hill TV Assn. (KASA-TV Ch. 2 Santa Fe) Phone: 719-657-2744.

Technical Facilities: 0.126-kw ERP, lat. 37° 40' 30", long. 106° 14' 30".

Ownership: Parker Hill TV Association.

Del Norte—K07KB, Ch. 7, Parker Hill TV Assn. (KDB-TV Ch. 4 Albuquerque) Phone: 719-657-2744.

Technical Facilities: 0.222-kw ERP, lat. 37° 40' 30", long. 106° 14' 30".

Dwnership: Parker Hill TV Association.

Del Norte—K09BU, Ch. 9, Parker Hill TV Assn. (KDAA-TV Ch. 5 Pueblo) Phone: 719-657-2744.

Technical Facilities: 0.003-kw ERP, lat. 37° 40' 19", long. 106° 21' 11".

Dwnership: Parker Hill TV Association.

Del Norte—K11EG, Ch. 11, Parker Hill TV Assn. (KRQE Ch. 13 Albuquerque) Phone: 719-657-2744.

Technical Facilities: 0.215-kw ERP, lat. 37° 40' 30", long. 106° 14' 30".

Ownership: Parker Hill TV Association.

Del Norte—K13CB, Ch. 13, Parker Hill TV Assn. (KDAT-TV Ch. 7 Albuquerque) Phone: 719-657-2744.

Technical Facilities: 0.207-kw ERP, lat. 37° 40' 30", long. 106° 14' 30".

Ownership: Parker Hill TV Association.

Del Norte & South Fork—K41DJ, Ch. 41, South Fork TV Assn. (KTSC Ch. 8 Pueblo) Phone: 719-657-2744.

Technical Facilities: 0.398-kw ERP, 49-ft. above ground, 7815-ft. above sea level, lat. 37° 40' 30", long. 106° 14' 30".

Dwnership: South Fork TV Association.

Delta—K52BC, Ch. 52, Rocky Mountain Public Broadcasting Network Inc. (KRMA-TV Ch. 6 Denver)

Technical Facilities: 1.06-kw ERP, lat. 38° 44' 50", long. 108° 004' 55".

Ownership: Rocky Mountain Public Broadcasting Network Inc.

Delta—K55DR, Ch. 55, Rocky Mountain Public Broadcasting Network Inc. (KRMA-TV Ch. 6 Denver) Phone: 303-892-6666.

Technical Facilities: 0.31-kw ERP, lat. 38° 42' 30", long. 107° 36' 15".

Holds CP for change to channel number 34, 0.22-kw ERP, 46-ft. above ground, 7408-ft. above sea level, lat. 38° 42' 40", long. 107° 36' 19". BDISDTT-20060331AVM.

Ownership: Rocky Mountain Public Broadcasting Network Inc.

Delta, etc.—K02GJ, Ch. 2, Hoak Media of Colorado License LLC. (KUSA-TV Ch. 9 Denver) Phone: 972-960-4896.

Technical Facilities: 0.03-kw ERP, lat. 38° 44' 36", long. 108° 005' 18".

Ownership: Hoak Media LLC.

Denver—K48FW, Ch. 48, Trinity Broadcasting Network Inc. (KTBN-TV Ch. 40 Santa Ana) Phone: 714-832-2950. Fax: 714-730-0661.

Technical Facilities: 15.5-kw ERP, 732-ft. above ground, 5961-ft. above sea level, lat. 39° 44' 37", long. 104° 59' 18".

Holds CP for change to 15-kw ERP, 984-ft. above ground, 6053-ft. above sea level, lat. 40° 05' 57", long. 104° 53' 48". BDFCDTT-20060330AAN.

Ownership: Trinity Broadcasting Network Inc.

Denver—K57BT, Ch. 57, Trinity Broadcasting of Denver Inc. Phones: 303-650-5515; 714-832-2950. Fax: 714-730-0661.

Studio: 90th & Yates St., Westminster, CO .

Technical Facilities: 1000-w TPO, 4.9-kw ERP, 449-ft. above ground, 7333-ft. above sea level, lat. 39° 43' 59", long. 105° 14' 12".

Holds CP for change to channel number 44, 8-kw ERP, 239-ft. above ground, 7493-ft. above sea level, lat. 39° 23' 06", long. 105° 02' 49". BDISDTL-20060327AHI.

Transmitter: Lookout Mountain, adjacent to Cody Monument, Golden.

Began Operation: April 1, 1982.

Ownership: Trinity Broadcasting Network Inc.

Personnel: Paul Crouch, General Manager; Ben Miller, Chief Engineer; Rod Henke, Sales Manager.

Denver—K61AA, Ch. 61, Syncom Media Group Inc. (KUSA-TV Ch. 9 Denver) Phone: 303-593-1433.

Technical Facilities: 150-kw ERP, 20-ft. above ground, 8320-ft. above sea level, lat. 39° 54' 48", long. 105° 17' 33".

Ownership: Syncom Media Group Inc.

Denver—K66FB, Ch. 66, Trinity Broadcasting Network Inc. Phones: 303-770-0400; 714-832-2950; 303-771-3926. Fax: 303-796-1322; 714-730-0661.

Studio: 8081 E. Orchard Rd., Greenwood Village, CO 80111.

Technical Facilities: 47.3-kw ERP, 105-ft. above ground, 5564-ft. above sea level, lat. 39° 51' 08", long. 105° 00' 51".

Began Operation: June 1, 1986.

Ownership: Trinity Broadcasting Network Inc.

Personnel: Joe Oestreich, Chief Engineer; Pat Rosales, Traffic Manager; Gene Steiner, Director of Media.

Denver—KDVT-LP, Ch. 36, Entravision Holdings LLC. Phone: 310-447-3870.

Studio: 777 Grant, 5th Floor, Denver, CO 80203.

Technical Facilities: 1000-w TPO, 31.4-kw ERP, 43-ft. above ground, 7316-ft. above sea level, lat. 39° 43' 59", long. 105° 14' 12".

Holds CP for change to 35-kw ERP, 59-ft. above ground, 7293-ft. above sea level, lat. 39° 23' 07", long. 105° 02' 52". BPTTL-20051130AAY.

Transmitter: KWGN-TV transmitter site, Buffalo Bill Hwy., Lookout Mountain, Golden.

Began Operation: June 1, 1989.

Ownership: Entravision Communications Corp.

Personnel: Yrma Rico, General Manager; Dennis Visser, Chief Engineer.

Denver—KHDT-LP, Ch. 45, Syncom Media Group Inc. Phone: 303-593-1433.

Technical Facilities: 59.5-kw ERP, 36-ft. above ground, 8337-ft. above sea level, lat. 39° 54' 48", long. 105° 17' 33".

Holds CP for change to channel number 38, 0.01-kw ERP, 33-ft. above ground, 8333-ft. above sea level, BDISTTL-20070227AEA.

Ownership: Syncom Media Group Inc.

Denver—KLPD-LP, Ch. 28, Syncom Media Group Inc. Phone: 303-593-1433.

Technical Facilities: 38.4-kw ERP, 20-ft. above ground, 8317-ft. above sea level, lat. 39° 54' 48", long. 105° 17' 33".

Ownership: Syncom Media Group Inc.

Denver—KLPT-LP, Ch. 30, Syncom Media Group. (KUSA-TV Ch. 9 Denver) Phone: 303-593-1433.

Technical Facilities: 6-kw ERP, 20-ft. above ground, 8320-ft. above sea level, lat. 39° 54' 48", long. 105° 17' 33".

Holds CP for change to channel number 6, 0.07-kw ERP, BDISTVL-20070615ACX.

Ownership: Syncom Media Group Inc.

Denver—KMAS-LP, Ch. 63, NBC Telemundo License Co. (KWGN-TV Ch. 2 Denver) Phone: 202-637-4535.

Technical Facilities: 13.2-kw ERP, 52-ft. above ground, 7772-ft. above sea level, lat. 39° 40' 24", long. 105° 13' 03".

Holds CP for change to channel number 33, 69-kw ERP, 54-ft. above ground, 7774-ft. above sea level, BPTTL-20041129AQW.

Ownership: NBC Universal.

■ **Denver**—KSBS-LP, Ch. 47, NBC Telemundo License Co. Phone: 202-637-4535.

Technical Facilities: 23.2-kw ERP, 60-ft. above ground, 7280-ft. above sea level, lat. 39° 23' 06", long. 105° 02' 51".

Transmitter: 0.99-mi. N of Woodbine Lodge.

Ownership: NBC Universal.

Denver—KZCO-LP, Ch. 27, McGraw-Hill Broadcasting Co. Inc. Phone: 303-832-0190.

Technical Facilities: 29.5-kw ERP, 54-ft. above ground, 7774-ft. above sea level, lat. 39° 40' 24", long. 105° 13' 003".

Ownership: McGraw-Hill Broadcasting Co. Inc.

Personnel: Darrell Brown, General Manager.

Deora—K45BU, Ch. 45, Baca County. (KOAA-TV Ch. 5 Pueblo)

Technical Facilities: 3.12-kw ERP, lat. 37° 37' 008", long. 102° 56' 22".

Ownership: Baca County.

Deora—K47CJ, Ch. 47, Baca County. (KKTV Ch. 11 Colorado Springs)

Technical Facilities: 3.12-kw ERP, 56-ft. above ground, 4849-ft. above sea level, lat. 37° 37' 08", long. 102° 56' 22".

Ownership: Baca County.

Deora—K49BT, Ch. 49, Baca County. (KRDO-TV Ch. 13 Colorado Springs)

Technical Facilities: 3.12-kw ERP, 56-ft. above ground, 4849-ft. above sea level, lat. 37° 37' 08", long. 102° 56' 22".

Ownership: Baca County.

Deora, etc.—K51CL, Ch. 51, Baca County. (KTSC Ch. 8 Pueblo)

Technical Facilities: 0.832-kw ERP, 49-ft. above ground, 4862-ft. above sea level, lat. 37° 37' 08", long. 102° 56' 22".

Ownership: Baca County.

Divide Creek—K12LM, Ch. 12, Garfield County.

Ownership: Garfield County.

Divide Creek, etc.—K04GM, Ch. 4, Garfield County. (KCNC-TV Ch. 4 Denver)

Technical Facilities: 0.047-kw ERP, 8537-ft. above sea level, lat. 39° 36' 11", long. 107° 38' 49".

Ownership: Garfield County.

Divide Creek, etc.—K06GW, Ch. 6, Rocky Mountain Public Broadcasting Network Inc. (KRMA-TV Ch. 6 Denver) Phone: 303-892-6666.

Technical Facilities: 0.011-kw ERP, lat. 39° 36' 11", long. 107° 38' 49".

Holds CP for change to 0.005-kw ERP, 26-ft. above ground, 6365-ft. above sea level, lat. 39° 33' 56", long. 107° 31' 57". BDFCDTT-20060331AYJ.

Ownership: Rocky Mountain Public Broadcasting Network Inc.

Dolores—K02OG, Ch. 2, Southwest Colorado TV Translator Assn. Phone: 970-565-2121.

Technical Facilities: 10-w TPO, 0.04-kw ERP, 7037-ft. above sea level, lat. 37° 28' 07", long. 108° 32' 48".

Transmitter: S of Dolores.

Ownership: Southwest Colorado TV Translator Assn.

Dolores—K04NK, Ch. 4, Southwest Colorado TV Translator Assn. Phone: 970-565-2121.

Technical Facilities: 1-w TPO, 0.005-kw ERP, lat. 37° 28' 07", long. 108° 32' 48".

Transmitter: S of Dolores.

Ownership: Southwest Colorado TV Translator Assn.

Dolores—K05GA, Ch. 5, Southwest Colorado TV Translator Assn. Phone: 970-565-2121.

Technical Facilities: 0.001-kw ERP, lat. 37° 28' 07", long. 108° 32' 48".

Transmitter: S of Dolores.

Ownership: Southwest Colorado TV Translator Assn.

Dolores—K06NT, Ch. 6, Southwest Colorado TV Translator Assn. Phone: 970-565-2129.

Technical Facilities: 0.005-kw ERP, 10-ft. above ground, 7080-ft. above sea level, lat. 37° 28' 000", long. 108° 31' 26".

Ownership: Southwest Colorado TV Translator Assn.

Dolores—K08LL, Ch. 8, Southwest Colorado TV Translator Assn. Phone: 970-565-2121.

Technical Facilities: 50-w TPO, 0.05-kw ERP, lat. 37° 28' 07", long. 108° 32' 48".

Transmitter: S of Dolores.

Ownership: Southwest Colorado TV Translator Assn.

Personnel: Wayne Johnson, General Manager.

Dolores—K10MZ, Ch. 10, Southwest Colorado TV Translator Assn. Phone: 970-565-2121.

Technical Facilities: 5-w TPO, 0.005-kw ERP, lat. 37° 28' 07", long. 108° 32' 48".

Transmitter: S of Dolores.

Ownership: Southwest Colorado TV Translator Assn.

Personnel: Wayne Johnson, General Manager.

Dolores—K13AT, Ch. 13, Southwest Colorado TV Translator Assn. Phone: 970-565-2121.

Technical Facilities: 1-w TPO, 0.004-kw ERP, lat. 37° 28' 07", long. 108° 32' 48".

Transmitter: S of Dolores.

Ownership: Southwest Colorado TV Translator Assn.

Personnel: Wayne Johnson, General Manager.

Dove Creek—K15GU, Ch. 15, Southwest Colorado TV Translator Assn.

Technical Facilities: 0.3-kw ERP, 89-ft. above ground, 6998-ft. above sea level, lat. 37° 45' 37", long. 108° 54' 39".

Ownership: Southwest Colorado TV Translator Assn.

Dove Creek—K17GE, Ch. 17, Southwest Colorado TV Translator Assn.

Technical Facilities: 0.3-kw ERP, 98-ft. above ground, 7004-ft. above sea level, lat. 37° 45' 55", long. 108° 54' 13".

Ownership: Southwest Colorado TV Translator Assn.

Dove Creek—K19GB, Ch. 19, Southwest Colorado TV Translator Assn. Phone: 970-565-2129.

Technical Facilities: 0.3-kw ERP, 89-ft. above ground, 6998-ft. above sea level, lat. 37° 45' 55", long. 108° 54' 10".

Ownership: Southwest Colorado TV Translator Assn.

Dove Creek—K21GT, Ch. 21, Southwest Colorado TV Translator Assn. Phone: 970-565-2129.

Technical Facilities: 0.3-kw ERP, 88-ft. above ground, 6998-ft. above sea level, lat. 37° 45' 55", long. 108° 54' 10".

Ownership: Southwest Colorado TV Translator Assn.

Dove Creek—K23GF, Ch. 23, Southwest Colorado TV Translator Assn. c/o Wayne Johnson. Phone: 970-565-2129.

Technical Facilities: 0.3-kw ERP, 89-ft. above ground, 6998-ft. above sea level, lat. 37° 45' 37", long. 108° 54' 39".

Ownership: Southwest Colorado TV Translator Assn.

Dove Creek—K30DC, Ch. 30, Southwest Colorado TV Translator Assn. (KREX-TV Ch. 5 Grand Junction)

Technical Facilities: 1.17-w TPO, 2004/11/16-kw ERP, 118-ft. above ground, 7027-ft. above sea level, lat. 37° 45' 37", long. 108° 54' 39".

Ownership: Southwest Colorado TV Translator Assn.

Dove Creek—K32EY, Ch. 32, Southwest Colorado TV Translator Assn. Phone: 970-565-2121.

Technical Facilities: 1.17-kw ERP, 66-ft. above ground, 6863-ft. above sea level, lat. 37° 45' 37", long. 108° 54' 39".

Transmitter: 409 N. Main.

Ownership: Southwest Colorado TV Translator Assn.

Personnel: Wayne Johnson, General Manager.

Dove Creek—K34IA, Ch. 34, Southwest Colorado TV Translator Assn. Phone: 970-565-2121.

Technical Facilities: 1.17-kw ERP, 118-ft. above ground, 7027-ft. above sea level, lat. 37° 45' 37", long. 108° 54' 39".

Ownership: Southwest Colorado TV Translator Assn.

Dove Creek—K48BK, Ch. 48, Southwest Colorado TV Translator Assn. Phone: 970-565-2121.

Technical Facilities: 100-w TPO, 1.76-kw ERP, lat. 37° 48' 05", long. 109° 25' 30".

Ownership: Southwest Colorado TV Translator Assn.

Personnel: Wayne Johnson, General Manager.

Doyleville—K03EY, Ch. 3, Gunnison County Metro. Recreation District.

Technical Facilities: 0.003-kw ERP, lat. 38° 22' 25", long. 106° 40' 47".

Ownership: Gunnison County Metropolitan Recreation District.

Durango—K25GE, Ch. 25, KOB-TV LLC. (KOBF Ch. 12 Farmington) Phone: 651-642-4212.

Technical Facilities: 20-kw ERP, 40-ft. above ground, 8957-ft. above sea level, lat. 37° 20' 16", long. 107° 49' 23".

Ownership: Hubbard Broadcasting Inc.

Durango—K29CZ, Ch. 29, Rocky Mountain Public Broadcasting Network Inc.

Technical Facilities: 0.6-kw ERP, lat. 37° 15' 44", long. 107° 53' 58".

Transmitter: Smelter Mountain.

Ownership: Rocky Mountain Public Broadcasting Network Inc.

Durango—K39AH, Ch. 39, LIN of New Mexico LLC. (KASA-TV Ch. 2 Santa Fe) Phone: 202-462-6001.

Technical Facilities: 1.3-kw ERP, 46-ft. above ground, 7749-ft. above sea level, lat. 37° 15' 46", long. 107° 54' 58".

Ownership: LIN TV Corp.

Durango—K45DH, Ch. 45, KOAT Hearst-Argyle Television Inc. (KOAT-TV Ch. 7 Albuquerque)

Technical Facilities: 0.68-kw ERP, lat. 37° 20' 18", long. 107° 49' 21".

Ownership: Hearst-Argyle Television Inc.

Durango/Hermosa—K31FV, Ch. 31, LIN of Colorado LLC. (KRQE Ch. 13 Albuquerque) Phone: 202-462-6001.

Technical Facilities: 1.993-kw ERP, 49-ft. above ground, 9062-ft. above sea level, lat. 37° 20' 18", long. 107° 49' 21".

Holds CP for change to 0.399-kw ERP, BDFCDTT-20060323AIN.

Ownership: LIN TV Corp.

Eads—K50AA, Ch. 50, Kiowa County. (KOAA-TV Ch. 5 Pueblo)

Technical Facilities: 0.888-kw ERP, lat. 38° 22' 35", long. 102° 58' 48".

Ownership: Kiowa County.

Eads—K52AA, Ch. 52, Kiowa County. (KKTV Ch. 11 Colorado Springs)

Technical Facilities: 0.89-kw ERP, lat. 38° 22' 35", long. 102° 58' 48".

Ownership: Kiowa County.

Eads—K54AB, Ch. 54, Kiowa County. (KRDO-TV Ch. 13 Colorado Springs)

Technical Facilities: 0.89-kw ERP, lat. 38° 22' 35", long. 102° 58' 48".

Ownership: Kiowa County.

Eads—K56AG, Ch. 56, Kiowa County. (KTSC Ch. 8 Pueblo)

Technical Facilities: 0.888-kw ERP, lat. 38° 22' 35", long. 102° 58' 48".

Ownership: Kiowa County.

Eads, etc.—K48DW, Ch. 48, Kiowa County.

Technical Facilities: 0.75-kw ERP, lat. 38° 22' 35", long. 102° 58' 47".

Transmitter: 13-mi. SW of Eads.

Ownership: Kiowa County.

Eagle, etc.—K44DF, Ch. 44, Colorado TV Marketing LLC. (KRMA-TV Ch. 6 Denver) Phone: 866-250-6422.

Technical Facilities: 1.41-kw ERP, 46-ft. above ground, 10515-ft. above sea level, lat. 39° 44' 23", long. 106° 48' 04".

Holds CP for change to 10-kw ERP, 72-ft. above ground, 8090-ft. above sea level, lat. 39° 32' 36.7", long. 107° 17' 49.3". BPTT-20041222GDU.

Ownership: Colorado TV Marketing LLC.

Eagle, etc.—KCXP-LP, Ch. 40, Colorado TV Marketing LLC. Phone: 866-250-6422.

Technical Facilities: 1.41-kw ERP, 46-ft. above ground, 10515-ft. above sea level, lat. 39° 44' 23", long. 106° 48' 04".

Holds CP for change to 0.17-kw ERP, 40-ft. above ground, 10463-ft. above sea level, lat. 39° 13' 16", long. 106° 48' 47". BDFCDTL-20060725AAZ.

Ownership: Colorado TV Marketing LLC.

East Elk Creek—K02JD, Ch. 2, Garfield County. (KUSA-TV Ch. 9 Denver)

Technical Facilities: 0.011-kw ERP, lat. 39° 36' 32", long. 107° 33' 23".

Ownership: Garfield County.

East Elk Creek—K04JL, Ch. 4, Garfield County. (KCNC-TV Ch. 4 Denver)

Technical Facilities: 0.012-kw ERP, lat. 39° 36' 32", long. 107° 33' 23".

Ownership: Garfield County.

East Elk Creek—K06JS, Ch. 6, Garfield County. (KREX-TV Ch. 5 Grand Junction)

Technical Facilities: 0.011-kw ERP, lat. 39° 36' 32", long. 107° 33' 23".

Ownership: Garfield County.

East Elk Creek—K08JS, Ch. 8, Garfield County. (KWGN-TV Ch. 2 Denver)

Technical Facilities: 0.003-kw ERP, lat. 39° 36' 32", long. 107° 33' 23".

Ownership: Garfield County.

East Elk Creek—K10LN, Ch. 10, Garfield County. (KRMA-TV Ch. 6 Denver)

Technical Facilities: 0.003-kw ERP, lat. 39° 36' 32", long. 107° 33' 23".

Ownership: Garfield County.

Elk River Valley—K02CQ, Ch. 2, Yampa Valley TV Assn. Inc. (KCNC-TV Ch. 4 Denver)

Technical Facilities: 0.011-kw ERP, lat. 40° 36' 45", long. 106° 57' 38".

Ownership: Yampa Valley TV Association Inc.

Estes Park—K47EC, Ch. 47, Syncom Media Group Inc. (KCNC-TV Ch. 4 Denver)

Technical Facilities: 0.12-kw ERP, lat. 40° 20' 15", long. 105° 34' 44".

Ownership: Syncom Media Group Inc.

Estes Park—K63AB, Ch. 63, Syncom Media Group Inc. (KWGN-TV Ch. 2 Denver) Phone: 303-593-1433.

Technical Facilities: 1.24-kw ERP, lat. 40° 25' 13", long. 105° 26' 39".

Ownership: Syncom Media Group Inc.

Fairplay—K11MM, Ch. 11, Twelve Mile Club. (KRDO-TV Ch. 13 Colorado Springs)

Technical Facilities: 0.006-kw ERP, lat. 39° 007' 37", long. 106° 003' 45".

Ownership: Twelve Mile Ranch.

Fall River, etc.—K08HL, Ch. 8, Multimedia Holdings Corp. (KCNC-TV Ch. 4 Denver) Phone: 703-854-6621.

Technical Facilities: 0.02-kw ERP, lat. 40° 22' 35", long. 105° 33' 35".

Holds CP for change to 0.3-kw ERP, 85-ft. above ground, 9006-ft. above sea level, lat. 40° 25' 13", long. 105° 26' 39". BPTT-20030117AAX.

Ownership: Gannett Co. Inc.

Flagler-Seibert—K63AJ, Ch. 63, Kit Carson County. (KCNC-TV Ch. 4 Denver)

Technical Facilities: 0.742-kw ERP, lat. 39° 19' 005", long. 103° 006' 25".

Ownership: Kit Carson County.

Flagler-Seibert—K65AO, Ch. 65, Kit Carson County. (KRMA-TV Ch. 6 Denver)

Technical Facilities: 0.742-kw ERP, lat. 39° 19' 005", long. 103° 006' 25".

Ownership: Kit Carson County.

Flagler-Seibert—K67AQ, Ch. 67, Kit Carson County. (KMGH-TV Ch. 7 Denver)

Technical Facilities: 0.742-kw ERP, lat. 39° 19' 005", long. 103° 006' 25".

Ownership: Kit Carson County.

Flagler-Seibert—K69AX, Ch. 69, Kit Carson County. (KUSA-TV Ch. 9 Denver)

Technical Facilities: 0.742-kw ERP, lat. 39° 19' 005", long. 103° 006' 25".

Ownership: Kit Carson County.

Fort Collins—K03EM, Ch. 3, Entravision Holdings LLC. (KWGN-TV Ch. 2 Denver)

Technical Facilities: 0.006-kw ERP, lat. 40° 27' 23", long. 105° 26' 59".

Holds CP for change to channel number 43, 65.8-kw ERP, 127-ft. above ground, 7289-ft. above sea level, lat. 40° 32' 46", long. 105° 11' 51". BMJPTT-20000822AAN.

Ownership: Entravision Communications Corp.

Fort Collins—K35EQ, Ch. 35, Multimedia Holdings Corp. (KTVD Ch. 20 Denver) Phone: 703-854-6621.

Technical Facilities: 12.59-kw ERP, lat. 40° 35' 009", long. 105° 004' 50".

Holds CP for change to 156-ft. above ground, 5150-ft. above sea level, BMPTT-20031010ABB.

Transmitter: Key Bank Bldg., 125 S. Howes St.

Ownership: Gannett Co. Inc.

Fort Collins—K54IK, Ch. 54, Entravision Holdings LLC. Phone: 310-447-3870.

Technical Facilities: 76.4-kw ERP, 127-ft. above ground, 7289-ft. above sea level, lat. 40° 32' 46", long. 105° 11' 51".

Holds CP for change to channel number 49, 55-kw ERP, BPTTL-20051017ACB.

Ownership: Entravision Communications Corp.

Fort Collins—KDNF-LP, Ch. 44, Word of God Fellowship Inc. Phone: 817-571-1229.

Technical Facilities: 50-kw ERP, 180-ft. above ground, 6854-ft. above sea level, lat. 40° 54' 18", long. 105° 17' 43".

Holds CP for change to 33.7-kw ERP, 400-ft. above ground, 7139-ft. above sea level, lat. 40° 53' 42", long. 105° 11' 38". BPTTL-20070815AAG.

Ownership: Word of God Fellowship Inc.

Fort Collins—KPXH-LP, Ch. 52, Paxson Communications LPTV Inc. Phone: 561-682-4206. Fax: 561-659-4754.

Technical Facilities: 25-kw ERP, 69-ft. above ground, 7149-ft. above sea level, lat. 40° 32' 56", long. 105° 11' 47".

Holds CP for change to channel number 13, 0.3-kw ERP, BDISDTL-20060321ADB.

Transmitter: Horsetooth Mountain, 8-km SW of Fort Collins.

Ownership: ION Media Networks Inc.

Personnel: Catherine Goin, General Manager; Paul A. Des Chenes, Chief Engineer.

Fraser—K27CB, Ch. 27, Fraser Valley Metropolitan Recreation District.

Technical Facilities: 0.4-kw ERP, lat. 39° 51' 45", long. 105° 46' 20".

Ownership: Fraser Valley Metropolitan Recreation District.

Fraser—K33BV, Ch. 33, Fraser Valley Metropolitan Recreation District.

Technical Facilities: 0.39-kw ERP, lat. 39° 51' 45", long. 105° 46' 20".

Ownership: Fraser Valley Metropolitan Recreation District.

Fraser—K36BR, Ch. 36, Fraser Valley Metropolitan Recreation District.

Technical Facilities: 0.382-kw ERP, lat. 39° 51' 45", long. 105° 46' 20".

Ownership: Fraser Valley Metropolitan Recreation District.

Fraser—K39BT, Ch. 39, Fraser Valley Metropolitan Recreation District.

Technical Facilities: 0.371-kw ERP, lat. 39° 51' 45", long. 105° 46' 20".

Ownership: Fraser Valley Metropolitan Recreation District.

Fraser, etc.—K30CR, Ch. 30, Fraser Valley Metropolitan Recreation District.

Technical Facilities: 0.355-kw ERP, 20-ft. above ground, 11102-ft. above sea level, lat. 39° 51' 45", long. 105° 46' 20".

Ownership: Fraser Valley Metropolitan Recreation District.

Frying Pan River—K07KF, Ch. 7, Pitkin County Translator Dept. Phone: 970-920-5395.

Technical Facilities: 0.005-kw ERP, lat. 39° 21' 12", long. 106° 41' 000".

Ownership: Pitkin County Translator Dept.

Garfield, etc.—K20GE, Ch. 20, Garfield County. (KSL-TV Ch. 5 Salt Lake City) Phone: 435-676-8826.

Technical Facilities: 1.36-kw ERP, 36-ft. above ground, 11263-ft. above sea level, lat. 38° 32' 10", long. 112° 04' 19".

Ownership: Garfield County.

Gateview—K62DP, Ch. 62, Gunnison County Metropolitan Recreation District.

Technical Facilities: 0.128-kw ERP, 20-ft. above ground, 9117-ft. above sea level, lat. 38° 15' 43", long. 107° 15' 01".

Ownership: Gunnison County Metropolitan Recreation District.

Gateview, etc.—K02IK, Ch. 2, Gunnison County Metropolitan Recreation District. (KUSA-TV Ch. 9 Denver) Phone: 970-641-8725.

Technical Facilities: 0.005-kw ERP, 9258-ft. above sea level, lat. 38° 17' 28", long. 107° 15' 06".

Ownership: Gunnison County Metropolitan Recreation District.

Gateway—K04KG, Ch. 4, Mesa County. (KWGN-TV Ch. 2 Denver)

Technical Facilities: 0.008-kw ERP, 23-ft. above ground, 7602-ft. above sea level, lat. 38° 44' 18", long. 108° 53' 10".

Ownership: Mesa County.

Gateway—K09MR, Ch. 9, Hoak Media of Colorado License LLC. (KREY-TV Ch. 10 Montrose) Phone: 972-960-4896.

Technical Facilities: 0.01-kw ERP, lat. 38° 38' 25", long. 108° 59' 32".

Ownership: Hoak Media LLC.

Glen Haven—K08IS, Ch. 8, Syncom Media Group Inc. (KCNC-TV Ch. 4 Denver) Phone: 303-593-1433.

Technical Facilities: 0.005-kw ERP, lat. 40° 27' 23", long. 105° 26' 59".

Holds CP for change to channel number 68, 15-kw ERP, 92-ft. above ground, 8976-ft. above sea level, lat. 40° 25' 13", long. 105° 26' 39". BPTTL-20050110ABM.

Ownership: Syncom Media Group Inc.

Glen Haven—K10JY, Ch. 10, Syncom Media Group Inc. (KMGH-TV Ch. 7 Denver) Phone: 303-593-1433.

Technical Facilities: 0.005-kw ERP, lat. 40° 27' 23", long. 105° 26' 59".

Holds CP for change to channel number 69, 15-kw ERP, 92-ft. above ground, 8976-ft. above sea level, lat. 40° 25' 13", long. 105° 26' 39". BPTTL-20050110ABJ.

Ownership: Syncom Media Group Inc.

Glen Haven—K12KP, Ch. 12, Syncom Media Group Inc. (KUSA-TV Ch. 9 Denver)

Technical Facilities: 0.005-kw ERP, lat. 40° 27' 23", long. 105° 26' 59".

Ownership: Syncom Media Group Inc.

Glen Haven—K13ON, Ch. 13, Syncom Media Group Inc. (KRMA-TV Ch. 6 Denver) Phone: 303-593-1433.

Technical Facilities: 0.005-kw ERP, lat. 40° 27' 34", long. 105° 27' 48".

Holds CP for change to channel number 62, 12-kw ERP, 92-ft. above ground, 8976-ft. above sea level, lat. 40° 25' 13", long. 105° 26' 39". BPTTL-20040922AGS.

Ownership: Syncom Media Group Inc.

Glenwood Springs—K05HE, Ch. 5, Professional Antenna, Tower & Translator Service. (KTVD Ch. 20 Denver) Phone: 970-274-0830.

Technical Facilities: 0.02-kw ERP, lat. 39° 32' 38", long. 107° 17' 59".

Ownership: Professional Antenna, Tower & Translator Service.

Glenwood Springs—K06LX, Ch. 6, Rocky Mountain Public Broadcasting Network Inc. (KRMA-TV Ch. 6 Denver)

Technical Facilities: 0.02-kw ERP, lat. 39° 32' 38", long. 107° 17' 59".

Ownership: Rocky Mountain Public Broadcasting Network Inc.

Glenwood Springs—K07GD-D, Ch. 7, Hoak Media of Colorado License LLC. (KREG-TV Ch. 3 Glenwood Springs) Phone: 972-960-4896.

Technical Facilities: 0.001-kw ERP, 17-ft. above ground, 7314-ft. above sea level, lat. 39° 33' 48", long. 107° 19' 01.2".

Ownership: Hoak Media LLC.

Glenwood Springs—K09DC, Ch. 9, Garfield County. (KUSA-TV Ch. 9 Denver)

Technical Facilities: 0.058-kw ERP, lat. 39° 32' 38", long. 107° 17' 59".

Ownership: Garfield County.

Glenwood Springs—K42EV, Ch. 42, Pikes Peak Television Inc. Phone: 719-632-1515. Fax: 719-475-0815.

Studio: 8 Foresight Circle, Grand Junction, CO 81505.

Technical Facilities: 100-w TPO, 1.23-kw ERP, 88-ft. above ground, 8123-ft. above sea level, lat. 39° 32' 36", long. 107° 17' 51".

Transmitter: 1.4-mi. E of Glenwood Springs.

Multichannel TV Sound: Stereo only.

Ownership: News Press & Gazette Co.

Personnel: Neil Klockziem, General Manager; Jay Rademacher, Chief Engineer.

Glenwood Springs, etc.—K11DI, Ch. 11, Garfield County. (KCNC-TV Ch. 4 Denver; KTVQ Ch. 2 Billings)

Technical Facilities: 0.014-kw ERP, lat. 39° 32' 38", long. 107° 17' 59".

Ownership: Garfield County.

Gore Pass—K13JZ, Ch. 13, Yampa Valley TV Assn. Inc.

Ownership: Yampa Valley TV Association Inc.

Grand Junction—K02GH, Ch. 2, Gunnison County Metropolitan Recreation District. (KREX-TV Ch. 5 Grand Junction)

Technical Facilities: lat. 38° 42' 47", long. 106° 48' 36".

Ownership: Gunnison County Metropolitan Recreation District.

Grand Junction—K14LS, Ch. 14, Marcia T. Turner. Phone: 954-732-9539.

Technical Facilities: 40-kw ERP, 459-ft. above ground, 5043-ft. above sea level, lat. 39° 03' 23", long. 108° 31' 48".

Ownership: Marcia T. Turner.

Grand Junction—K25FZ, Ch. 25, Trinity Broadcasting Network Inc. (KTBN-TV Ch. 40 Santa Ana) Phone: 714-832-2950. Fax: 714-730-0661.

Technical Facilities: 21.4-kw ERP, lat. 39° 04' 00", long. 108° 44' 41".

Holds CP for change to 15-kw ERP, 131-ft. above ground, 7198-ft. above sea level, BDFCDTT-20060330AAQ.

Transmitter: KJYE-FM tower, Black Ridge.

Ownership: Trinity Broadcasting Network Inc.

Grand Junction—K45IT, Ch. 45, Mesa County. Phone: 970-255-7150.

Technical Facilities: 0.976-kw ERP, 46-ft. above ground, 7165-ft. above sea level, lat. 39° 03' 56", long. 108° 44' 50".

Ownership: Mesa County.

Grand Junction—K49ID, Ch. 49, Mesa County. Phone: 970-255-7150.

Technical Facilities: 0.976-kw ERP, 59-ft. above ground, 7178-ft. above sea level, lat. 39° 03' 56", long. 108° 44' 50".

Ownership: Mesa County.

■ **Grand Junction**—KGJT-LP, Ch. 27, Hoak Media of Colorado License LLC. (KBYU-TV Ch. 11 Provo) Phone: 972-960-4896.

Technical Facilities: 150-kw ERP, lat. 39° 05' 21", long. 108° 13' 37".

Holds CP for change to 0.14-kw ERP, BDFCDTA-200603331AYI.

Transmitter: Palisades Point, Grand Mesa.

Ownership: Hoak Media LLC.

Grand Junction—KKHD-LP, Ch. 20, Pikes Peak Television Inc. Phone: 816-271-8505.

Technical Facilities: 16-kw ERP, 135-ft. above ground, 7205-ft. above sea level, lat. 39° 04' 00", long. 108° 44' 45".

Holds CP for change to 20.4-kw ERP, 75-ft. above ground, 9997-ft. above sea level, lat. 39° 02' 55", long. 108° 15' 03". BPTTL-20070410ABQ.

Ownership: News Press & Gazette Co.

Grand Junction, etc.—K39AF, Ch. 39, Mesa County. (KWGN-TV Ch. 2 Denver)

Technical Facilities: 1.22-kw ERP, lat. 39° 005' 20", long. 108° 13' 35".

Ownership: Mesa County.

Grand Junction, etc.—K41AE, Ch. 41, Mesa County. (KRMA-TV Ch. 6 Denver)

Technical Facilities: 1.22-kw ERP, lat. 39° 005' 20", long. 108° 13' 25".

Ownership: Mesa County.

Grand Junction, etc.—K43AB, Ch. 43, Mesa County. (KCNC-TV Ch. 4 Denver)

Technical Facilities: 1.22-kw ERP, lat. 39° 005' 20", long. 108° 13' 25".

Ownership: Mesa County.

Grand Junction, etc.—K47JR, Ch. 47, Mesa County. Phone: 970-255-7150.

Technical Facilities: 0.976-kw ERP, 59-ft. above ground, 7178-ft. above sea level, lat. 39° 03' 56", long. 108° 44' 50".

Ownership: Mesa County.

Grand Lake—K11ET, Ch. 11, Grand Lake Metropolitan Recreation District. (KWGN-TV Ch. 2 Denver)

Technical Facilities: 0.006-kw ERP, lat. 40° 13' 000", long. 105° 51' 51".

Ownership: Grand Lake Metropolitan Recreation District.

Grand Lake—K13EL, Ch. 13, Grand Lake Metropolitan Recreation District. (KCNC-TV Ch. 4 Denver)

Technical Facilities: 0.022-kw ERP, lat. 40° 13' 000", long. 105° 51' 51".

Ownership: Grand Lake Metropolitan Recreation District.

Grand Valley—K02HW, Ch. 2, Hoak Media of Colorado License LLC. Phone: 972-960-4896.

Technical Facilities: 0.06-kw ERP, lat. 39° 25' 48", long. 107° 57' 10".

Ownership: Hoak Media LLC.

Grand Valley—K11PR, Ch. 11, Garfield County. (KWGN-TV Ch. 2 Denver)

Technical Facilities: 0.141-kw ERP, lat. 39° 26' 34", long. 107° 57' 57".

Ownership: Garfield County.

Grand Valley—K13QZ, Ch. 13, Professional Antenna, Tower & Translator Service. (KTVD Ch. 20 Denver) Phone: 970-274-0830.

Technical Facilities: 0.072-kw ERP, lat. 39° 26' 34", long. 107° 57' 57".

Ownership: Professional Antenna, Tower & Translator Service.

Grand Valley—K28HA, Ch. 28, Rocky Mountain Public Broadcasting Network Inc. (KRMA-TV Ch. 6 Denver) Phone: 303-892-6666.

Technical Facilities: 0.356-kw ERP, 42-ft. above ground, 7262-ft. above sea level, lat. 39° 26' 36", long. 107° 58' 01".

Holds CP for change to 0.43-kw ERP, 43-ft. above ground, 7316-ft. above sea level, BDFCDTT-20060331AZE.

Ownership: Rocky Mountain Public Broadcasting Network Inc.

Grand Valley, etc.—K07JM, Ch. 7, Garfield County. (KUSA-TV Ch. 9 Denver)

Technical Facilities: 0.05-kw ERP, 8130-ft. above sea level, lat. 39° 26' 34", long. 107° 57' 57".

Ownership: Garfield County.

Gunnison—K02LY, Ch. 2, Gunnison County Metro. Recreation District. Phone: 303-641-3290.

Studio: 105 N. Wisconsin, Gunnison, CO 81230

Technical Facilities: 10-w TPO, 0.024-kw ERP, 46-ft. above ground, 8666-ft. above sea level. lat. 38° 31' 45", long. 106° 54' 22".

Transmitter: Tenderfoot Mountain, 1.5-mi. SE of Gunnison.

Began Operation: September 1, 1982.

Ownership: Gunnison County Metropolitan Recreation District.

Personnel: Carol Draper, Station Manager; Fred Jones, Chief Engineer.

Gunnison—K04DH, Ch. 4, Gunnison County Metro. Recreation District. Phone: 303-641-0196.

Technical Facilities: 0.01-kw ERP, 35-ft. above ground, 8620-ft. above sea level, lat. 38° 31' 25", long. 106° 54' 20".

Transmitter: 2-mi. SE of Gunnison.

Ownership: Gunnison County Metropolitan Recreation District.

Gunnison—K06HN, Ch. 6, Gunnison County Metropolitan Recreation District. (KTSC Ch. 8 Pueblo)

Technical Facilities: 0.013-kw ERP, lat. 38° 31' 25", long. 106° 54' 20".

Ownership: Gunnison County Metropolitan Recreation District.

Gunnison—K09TH, Ch. 9, Gunnison County Metropolitan Recreation District. (KWGN-TV Ch. 2 Denver)

Technical Facilities: 0.016-kw ERP, lat. 38° 31' 25", long. 106° 54' 20".

Ownership: Gunnison County Metropolitan Recreation District.

Gunnison—K13AV, Ch. 13, Gunnison County Metropolitan Recreation District. (KDVR Ch. 31 Denver)

Technical Facilities: 0.021-kw ERP, 30-ft. above ground, 8651-ft. above sea level, lat. 38° 31' 25", long. 106° 54' 20".

Ownership: Gunnison County Metropolitan Recreation District.

Gunnison, etc.—K07BE, Ch. 7, Gunnison County Metropolitan Recreation District. (KOAA-TV Ch. 5 Pueblo)

Technical Facilities: 0.01-kw ERP, lat. 38° 31' 25", long. 106° 54' 20".

Ownership: Gunnison County Metropolitan Recreation District.

Gunnison, etc.—K11AT, Ch. 11, Gunnison County Metropolitan Recreation District. (KREX-TV Ch. 5 Grand Junction)

Technical Facilities: 0.024-kw ERP, lat. 38° 31' 25", long. 106° 54' 20".

Ownership: Gunnison County Metropolitan Recreation District.

Hamilton—K09GO, Ch. 9, Moffat County. (KCNC-TV Ch. 4 Denver)

Technical Facilities: 0.021-kw ERP, lat. 40° 19' 54", long. 107° 35' 54".

Ownership: Moffat County.

Hartsel—K66AW, Ch. 66, Gunnison County Metropolitan Recreation District. (KWGN-TV Ch. 2 Denver)

Technical Facilities: 4.6-kw ERP, lat. 39° 002' 57", long. 105° 30' 45".

Ownership: Gunnison County Metropolitan Recreation District.

Hartsel—K68AR, Ch. 68, Gunnison County Metropolitan Recreation District. (KCNC-TV Ch. 4 Denver) Phone: 940-641-8725.

Technical Facilities: 4.62-kw ERP, lat. 39° 002' 57", long. 105° 30' 45".

Ownership: Gunnison County Metropolitan Recreation District.

Hartsel—K70FL, Ch. 70, Gunnison County Metropolitan Recreation District. Phone: 940-641-8725.

Technical Facilities: 3.4-kw ERP, 16-ft. above ground, 11309-ft. above sea level, lat. 39° 02' 57", long. 105° 30' 45".

Holds CP for change to channel number 23, BPTT-20040127AMD.

Ownership: Gunnison County Metropolitan Recreation District.

Hartsel, etc.—K64AQ, Ch. 64, Gunnison County Metropolitan Recreation District. (KUSA-TV Ch. 9 Denver)

Technical Facilities: 4.6-kw ERP, 11306-ft. above sea level, lat. 39° 02' 57", long. 105° 30' 45".

Ownership: Gunnison County Metropolitan Recreation District.

Haxtun—K31FZ, Ch. 31, Region 1 Translator Assn. Phone: 970-848-5301.

Technical Facilities: 0.862-kw ERP, 276-ft. above ground, 4373-ft. above sea level, lat. 40° 38' 57", long. 102° 40' 58".

Ownership: Region 1 Translator Association.

Haxtun—K33GM, Ch. 33, Region 1 Translator Assn. Phone: 970-848-5301.

Technical Facilities: 0.89-kw ERP, 276-ft. above ground, 4373-ft. above sea level, lat. 40° 38' 57", long. 102° 40' 58".

Ownership: Region 1 Translator Association.

Haxtun—K35GO, Ch. 35, Region 1 Translator Assn. Phone: 970-848-5301.

Technical Facilities: 0.89-kw ERP, 276-ft. above ground, 4373-ft. above sea level, lat. 40° 38' 57", long. 102° 40' 58".

Ownership: Region 1 Translator Association.

Haxtun—K39HM, Ch. 39, Region 1 Translator Assn. (KRMA-TV Ch. 6 Denver) Phone: 970-848-5301.

Technical Facilities: 0.89-kw ERP, 276-ft. above ground, 4373-ft. above sea level, lat. 40° 38' 57", long. 102° 40' 58".

Ownership: Region 1 Translator Association.

Haxtun—K41IT, Ch. 41, Region 1 Translator Assn. (KUSA-TV Ch. 9 Denver) Phone: 970-848-5301.

Technical Facilities: 0.89-kw ERP, 276-ft. above ground, 4373-ft. above sea level, lat. 40° 38' 57", long. 102° 40' 58".

Ownership: Region 1 Translator Association.

Haxtun—K43JJ, Ch. 43, Region 1 Translator Assn. Phone: 970-848-5301.

Technical Facilities: 0.89-kw ERP, 276-ft. above ground, 4373-ft. above sea level, lat. 40° 38' 57", long. 102° 40' 58".

Ownership: Region 1 Translator Association.

Hayden—K06CE, Ch. 6, Yampa Valley TV Assn. Inc. (KCNC-TV Ch. 4 Denver)

Technical Facilities: 0.072-kw ERP, lat. 40° 31' 16", long. 107° 17' 51".

Ownership: Yampa Valley TV Association Inc.

Hayden—K09NX, Ch. 9, Yampa Valley TV Assn. Inc. (KMGH-TV Ch. 7 Denver)

Technical Facilities: 0.052-kw ERP, lat. 40° 31' 16", long. 107° 17' 51".

Ownership: Yampa Valley TV Association Inc.

Hayden—K19CF, Ch. 19, Routt County.

Technical Facilities: 0.49-kw ERP, 112-ft. above ground, 7392-ft. above sea level, lat. 40° 31' 15", long. 107° 17' 46".

Ownership: Routt County.

Hesperus—K02QI, Ch. 2, Southwest Colorado TV Translator Assn. Phone: 970-565-2121.

Technical Facilities: 0.005-kw ERP, 20-ft. above ground, 8888-ft. above sea level, lat. 37° 17' 01", long. 108° 01' 01".

Ownership: Southwest Colorado TV Translator Assn.

Hesperus—K04PJ, Ch. 4, Southwest Colorado TV Translator Assn. Phone: 970-565-2121.

Technical Facilities: 0.005-kw ERP, 20-ft. above ground, 8888-ft. above sea level, lat. 37° 17' 001", long. 108° 001' 001".

Ownership: Southwest Colorado TV Translator Assn.

Hesperus—K13XX, Ch. 13, Southwest Colorado TV Translator Assn. Phone: 970-565-2121.

Technical Facilities: 0.005-kw ERP, 20-ft. above ground, 8888-ft. above sea level, lat. 37° 17' 001", long. 108° 001' 001".

Ownership: Southwest Colorado TV Translator Assn.

Hoehne—K03DO, Ch. 3, Valley Metro Recreation District. (KRDO-TV Ch. 13 Colorado Springs) Phone: 719-845-1315.

Technical Facilities: 0.004-kw ERP, 7375-ft. above sea level, lat. 37° 08' 35", long. 104° 26' 40".

Ownership: Valley Metro Recreation District.

Hoehne—K07HK, Ch. 7, Valley Metro Recreation District. Phone: 719-845-1315.

Technical Facilities: 0.009-kw ERP, 7365-ft. above sea level, lat. 37° 08' 35", long. 104° 26' 40".

Ownership: Valley Metro Recreation District.

Hoehne—K09HU, Ch. 9, Valley Metro Recreation District. Phone: 719-845-1315.

Technical Facilities: 0.003-kw ERP, 7365-ft. above sea level, lat. 37° 08' 35", long. 104° 26' 40".

Ownership: Valley Metro Recreation District.

Holyoke—K15FD, Ch. 15, Region 1 Translator Assn. (KWGN-TV Ch. 2 Denver) Phone: 970-848-5301.

Technical Facilities: 3.46-kw ERP, lat. 40° 30' 37", long. 102° 21' 33".

Transmitter: 5-mi. S & 3-mi. W of Holyoke.

Ownership: Region 1 Translator Association.

Holyoke—K17EU, Ch. 17, Region 1 Translator Assn. (KCNC-TV Ch. 4 Denver) Phone: 970-848-5301.

Technical Facilities: 0.74-kw ERP, lat. 40° 30' 37", long. 102° 21' 33".

Transmitter: 5-mi. S & 3-mi. W of Holyoke.

Ownership: Region 1 Translator Association.

Holyoke—K19EG, Ch. 19, Region 1 Translator Assn. (KRMA-TV Ch. 6 Denver) Phone: 970-848-5301.

Technical Facilities: 3.455-kw ERP, lat. 40° 30' 37", long. 102° 21' 33".

Transmitter: 5-mi. S & 3-mi. W of Holyoke.

Ownership: Region 1 Translator Association.

Holyoke—K21FF, Ch. 21, Region 1 Translator Assn. (KMGH-TV Ch. 7 Denver) Phone: 970-848-5301.

Technical Facilities: 3.46-kw ERP, 209-ft. above ground, 4193-ft. above sea level, lat. 40° 30' 37", long. 102° 21' 33".

Transmitter: 5-mi. S & 3-mi. W of Holyoke.

Ownership: Region 1 Translator Association.

Holyoke—K25GZ, Ch. 25, Region 1 Translator Assn. Phone: 970-848-5301.

Technical Facilities: 0.946-kw ERP, lat. 40° 30' 37", long. 102° 21' 33".

Transmitter: 5-mi. S & 3-mi. W of Holyoke.

Ownership: Region 1 Translator Association.

Holyoke—K27IH-D, Ch. 27, Region 1 Translator Association. (KDVR Ch. 31 Denver) Phone: 970-848-5301.

Technical Facilities: 0.2-kw ERP, 207-ft. above ground, 4190-ft. above sea level, lat. 40° 30' 37", long. 102° 21' 33".

Ownership: Region 1 Translator Association.

Holyoke—K29GI, Ch. 29, Region 1 Translator Assn. Phone: 970-848-5301.

Technical Facilities: 3.714-kw ERP, 209-ft. above ground, 4192-ft. above sea level, lat. 40° 30' 37", long. 102° 21' 33".

Ownership: Region 1 Translator Association.

Hotchkiss, etc.—K13ML, Ch. 13, Hoak Media of Colorado License LLC. (KREY-TV Ch. 10 Montrose) Phone: 972-960-4896.

Technical Facilities: 0.03-kw ERP, lat. 38° 42' 48", long. 107° 36' 42".

Ownership: Hoak Media LLC.

Howard—K04IC, Ch. 4, Pleasant Valley TV Assn, c/o Fire Department. Phone: 719-942-3353.

Technical Facilities: 0.0038-kw ERP, lat. 38° 42' 48", long. 105° 48' 0008".

Ownership: Pleasant Valley TV Assn.

Idaho Springs—K44GT, Ch. 44, Multimedia Holdings Corp. (KCNC-TV Ch. 4 Denver) Phone: 703-854-6621.

Technical Facilities: 0.7-kw ERP, 75-ft. above ground, 9675-ft. above sea level, lat. 39° 45' 54", long. 105° 32' 32".

Ownership: Gannett Co. Inc.

Idalia—K14LB, Ch. 14, Region 1 Translator Assn. Phone: 970-848-5301.

Technical Facilities: 0.59-kw ERP, 409-ft. above ground, 4563-ft. above sea level, lat. 39° 43' 50", long. 102° 28' 56".

Ownership: Region 1 Translator Association.

Idalia—K18FO, Ch. 18, Region 1 Translator Assn. (KCNC-TV Ch. 4 Denver) Phone: 970-848-5301.

Technical Facilities: 0.966-kw ERP, lat. 39° 43' 50", long. 102° 28' 56".

Transmitter: 10.5-mi. WNW of Idalia.

Ownership: Region 1 Translator Association.

Idalia—K20HM, Ch. 20, Region 1 Translator Assn. Phone: 970-848-5301.

Technical Facilities: 0.59-kw ERP, 409-ft. above ground, 4563-ft. above sea level, lat. 39° 43' 50", long. 102° 28' 56".

Ownership: Region 1 Translator Association.

Idalia—K22GQ, Ch. 22, Region 1 Translator Assn. Phone: 970-848-5301.

Technical Facilities: 0.59-kw ERP, 409-ft. above ground, 4563-ft. above sea level, lat. 39° 43' 50", long. 102° 28' 56".

Ownership: Region 1 Translator Association.

Idalia & South Yuma County—K16EK, Ch. 16, Region 1 Translator Assn. (KWGN-TV Ch. 2 Denver) Phone: 970-848-5301.

Technical Facilities: 0.54-kw ERP, lat. 39° 43' 50", long. 102° 28' 56".

Transmitter: 10.5-mi. WNW of Idalia.

Ownership: Region 1 Translator Association.

Idalia & South Yuma County—K24EZ, Ch. 24, Region 1 Translator Assn. (KRMA-TV Ch. 6 Denver) Phone: 970-848-5301.

Technical Facilities: 0.966-kw ERP, lat. 39° 43' 50", long. 102° 28' 56".

Transmitter: 10.5-mi. WNW of Idalia

Ownership: Region 1 Translator Association.

Idalia & South Yuma County—K26FP, Ch. 26, Region 1 Translator Assn. (KUSA-TV Ch. 9 Denver) Phone: 970-848-5301.

Technical Facilities: 0.966-kw ERP, lat. 39° 43' 50", long. 102° 28' 56".

Transmitter: 10.5-mi. WNW of Idalia.

Ownership: Region 1 Translator Association.

Idalia & South Yuma County—K28FX, Ch. 28, Region 1 Translator Assn. (KDVR Ch. 31 Denver) Phone: 970-848-5301.

Technical Facilities: 0.526-kw ERP, lat. 39° 43' 50", long. 102° 28' 56".

Holds CP for change to channel number 29, 0.154-kw ERP, 410-ft. above ground, 4567-ft. above sea level, BDISDTT-20060313AEU.

Transmitter: 10.5-mi. WNW of Idalia.

Ownership: Region 1 Translator Association.

Ignacio—K52GA, Ch. 52, Rocky Mountain Public Broadcasting Network Inc. (KRMA-TV Ch. 6 Denver) Phone: 303-892-6666.

Technical Facilities: 0.582-kw ERP, 68-ft. above ground, 8979-ft. above sea level, lat. 37° 11' 03", long. 107° 29' 06".

Holds CP for change to channel number 36, 0.17-kw ERP, 69-ft. above ground, 8983-ft. above sea level, BDISDTT-20060331AWO.

Transmitter: Rattlesnake Ridge.

Ownership: Rocky Mountain Public Broadcasting Network Inc.

Ismay Canyon—K02OU, Ch. 2, Southwest Colorado TV Translator Assn. Phone: 970-565-2121.

Technical Facilities: 1-w TPO, 0.002-kw ERP, 10-ft. above ground, 1801-ft. above sea level, lat. 37° 15' 08", long. 108° 41' 16".

Transmitter: Approx. 8.5-mi. SW of Cortez.

Ownership: Southwest Colorado TV Translator Assn.

Ismay Canyon—K04OO, Ch. 4, Southwest Colorado TV Translator Assn. Phone: 970-565-2121. Fax: 970-565-1120.

Technical Facilities: 1-w TPO, 0.016-kw ERP, 16-ft. above ground, 5915-ft. above sea level, lat. 37° 15' 08", long. 108° 41' 16".

Transmitter: Approx. 8.5-mi. SW of Cortez.

Ownership: Southwest Colorado TV Translator Assn.

Ismay Canyon—K05JW, Ch. 5, Southwest Colorado TV Translator Assn. Phone: 970-565-2121.

Technical Facilities: 10-w TPO, 0.002-kw ERP, 23-ft. above ground, 592-ft. above sea level, lat. 37° 15' 08", long. 108° 41' 16".

Transmitter: Approx. 8.5-mi. SW of Cortez.

Ownership: Southwest Colorado TV Translator Assn.

Ismay Canyon—K10NY, Ch. 10, Southwest Colorado TV Translator Assn. Phone: 970-565-2121.

Technical Facilities: 1-w TPO, 0.2-kw ERP, 26-ft. above ground, 5925-ft. above sea level, lat. 37° 15' 08", long. 108° 41' 16".

Transmitter: Approx. 8.5-mi. SW of Cortez.

Ownership: Southwest Colorado TV Translator Assn.

Personnel: Wayne Johnson, General Manager.

Ismay Canyon—K13XG, Ch. 13, Southwest Colorado TV Translator Assn. Phone: 970-565-2121.

Technical Facilities: 1-w TPO, 0.0002-kw ERP, 30-ft. above ground, 5928-ft. above sea level, lat. 37° 15' 08", long. 108° 41' 16".

Transmitter: Approx. 8.5-mi. SW of Cortez.

Ownership: Southwest Colorado TV Translator Assn.

Personnel: Wayne Johnson, General Manager.

Jack's Cabin—K05EJ, Ch. 5, Gunnison County Metropolitan Recreation District. (KOAA-TV Ch. 5 Pueblo)

Technical Facilities: 0.024-kw ERP, 30-ft. above ground, 9449-ft. above sea level, lat. 38° 42' 47", long. 106° 48' 36".

Ownership: Gunnison County Metropolitan Recreation District.

Jack's Cabin—K16DR, Ch. 16, Gunnison County Metropolitan Recreation District. Phone: 970-641-8725.

Technical Facilities: 0.074-kw ERP, 20-ft. above ground, 9439-ft. above sea level, lat. 38° 42' 47", long. 106° 48' 36".

Ownership: Gunnison County Metropolitan Recreation District.

Jack's Cabin—K67CQ, Ch. 67, Gunnison County Metropolitan Recreation District. (KREX-TV Ch. 5 Grand Junction)

Technical Facilities: 0.93-kw ERP, lat. 38° 42' 47", long. 106° 48' 36".

Ownership: Gunnison County Metropolitan Recreation District.

Jack's Cabin area—K08HC, Ch. 8, Gunnison County Metropolitan Recreation District. (KUSA-TV Ch. 9 Denver)

Technical Facilities: 0.015-kw ERP, lat. 38° 42' 47", long. 106° 48' 36".

Ownership: Gunnison County Metropolitan Recreation District.

Jack's Cabin area—K69BU, Ch. 69, Gunnison County Metropolitan Recreation District. (KTSC Ch. 8 Pueblo)

Technical Facilities: 0.2-kw ERP, lat. 38° 43' 45", long. 106° 47' 53".

Ownership: Gunnison County Metropolitan Recreation District.

Jack's Cabin, etc.—K65CR, Ch. 65, Gunnison County Metropolitan Recreation District. (KWGN-TV Ch. 2 Denver)

Technical Facilities: 0.93-kw ERP, lat. 38° 43' 45", long. 106° 47' 53".

Ownership: Gunnison County Metropolitan Recreation District.

Julesburg—K45IS-D, Ch. 45, Region 1 Translator Association. (KDVR Ch. 31 Denver) Phone: 970-848-5301.

Technical Facilities: 0.135-kw ERP, 289-ft. above ground, 4157-ft. above sea level, lat. 40° 54' 19", long. 102° 22' 32".

Ownership: Region 1 Translator Association.

Julesburg—K47JH, Ch. 47, Region 1 Translator Assn. (KWGN-TV Ch. 2 Denver) Phone: 970-848-5301.

Technical Facilities: 0.665-kw ERP, 289-ft. above ground, 4157-ft. above sea level, lat. 40° 54' 19", long. 102° 22' 32".

Ownership: Region 1 Translator Association.

Julesburg—K49IN, Ch. 49, Region 1 Translator Assn. (KCNC-TV Ch. 4 Denver) Phone: 970-848-5301.

Technical Facilities: 0.665-kw ERP, 289-ft. above ground, 4157-ft. above sea level, lat. 40° 54' 19", long. 102° 22' 32".

Ownership: Region 1 Translator Association.

Julesburg—K51IL, Ch. 51, Region 1 Translator Assn. (KRMA-TV Ch. 6 Denver) Phone: 970-848-5301.

Technical Facilities: 0.665-kw ERP, 289-ft. above ground, 4157-ft. above sea level, lat. 40° 54' 19", long. 102° 22' 32".

Ownership: Region 1 Translator Association.

Julesburg—K53IY, Ch. 53, Region 1 Translator Assn. (KMGH-TV Ch. 7 Denver) Phone: 970-848-5301.

Technical Facilities: 0.665-kw ERP, 289-ft. above ground, 4157-ft. above sea level, lat. 40° 54' 19", long. 102° 22' 32".

Ownership: Region 1 Translator Association.

Julesburg—K55JC, Ch. 55, Region 1 Translator Assn. (KUSA-TV Ch. 9 Denver) Phone: 970-848-5301.

Technical Facilities: 0.665-kw ERP, 289-ft. above ground, 4157-ft. above sea level, lat. 40° 54' 19", long. 102° 22' 32".

Ownership: Region 1 Translator Association.

Julesburg—K57JE, Ch. 57, Region 1 Translator Assn. Phone: 970-848-5301.

Technical Facilities: 0.665-kw ERP, 289-ft. above ground, 4157-ft. above sea level, lat. 40° 54' 19", long. 102° 22' 32".

Ownership: Region 1 Translator Association.

La Junta—K35DZ, Ch. 35, Full Gospel Outreach Inc. (KTBN-TV Ch. 40 Santa Ana)

Technical Facilities: 1.26-kw ERP, 138-ft. above ground, 4334-ft. above sea level, lat. 37° 56' 47", long. 103° 32' 39".

Ownership: Full Gospel Outreach Inc.

La Veta—K03FR, Ch. 3, Rocky Mountain Public Broadcasting Network Inc. (KTSC Ch. 8 Pueblo)

Technical Facilities: 0.006-kw ERP, lat. 37° 30' 000", long. 105° 000' 27".

Ownership: Rocky Mountain Public Broadcasting Network Inc.

Lake City—K04HG, Ch. 4, Hinsdale County Chamber of Commerce. (KOAA-TV Ch. 5 Pueblo) Phone: 970-944-2527.

Technical Facilities: 0.012-kw ERP, 11220-ft. above sea level, lat. 37° 59' 35", long. 107° 19' 30".

Ownership: Hinsdale County Chamber of Commerce.

Lake City—K08GV, Ch. 8, Hinsdale County Chamber of Commerce Inc. (KOAA-TV Ch. 5 Pueblo)

Technical Facilities: 0.004-kw ERP, lat. 38° 003' 16", long. 107° 14' 17".

Ownership: Hinsdale County Chamber of Commerce.

Lake City—K10EA, Ch. 10, Kinsdale County Chamber of Commerce. (KREX-TV Ch. 5 Grand Junction) Phone: 970-944-2527.

Technical Facilities: 0.005-kw ERP, lat. 37° 59' 56", long. 107° 19' 35".

Ownership: Hinsdale County Chamber of Commerce.

Lake City—K12KV, Ch. 12, Hinsdale County Chamber of Commerce. (KUSA-TV Ch. 9 Denver) Phone: 970-944-2527.

Technical Facilities: 0.01-kw ERP, 11220-ft. above sea level, lat. 37° 59' 35", long. 107° 19' 30".

Ownership: Hinsdale County Chamber of Commerce.

Lake George—K13EO, Ch. 13, Lake George Volunteer Fire Dept. (KOAA-TV Ch. 5 Pueblo; KCNC-TV Ch. 4 Denver)

Technical Facilities: 0.006-kw ERP, lat. 38° 59' 10", long. 105° 21' 005".

Ownership: Lake George Volunteer Fire Dept.

Lake George—K39CD, Ch. 39, Pikes Peak Televison Inc. Phone: 719-632-1515.

Technical Facilities: 2.34-kw ERP, lat. 39° 003' 001", long. 105° 30' 50".

Transmitter: Badger Mountain, 9.9-mi. NW of Lake George.

Ownership: News Press & Gazette Co.

Lake George & Florissant—K11MT, Ch. 11, Lake George Volunteer Fire Dept. (KMGH-TV Ch. 7 Denver)

Technical Facilities: 0.006-kw ERP, lat. 38° 59' 10", long. 105° 21' 005".

Ownership: Lake George Volunteer Fire Dept.

Lake George, etc.—K03FP, Ch. 3, Lake George Volunteer Fire Dept. (KUSA-TV Ch. 9 Denver)

Technical Facilities: 0.007-kw ERP, lat. 38° 59' 10", long. 105° 21' 005".

Ownership: Lake George Volunteer Fire Dept.

Lake George, etc.—K58FY, Ch. 58, Rocky Mountain Public Broadcasting Network Inc. (KRMA-TV Ch. 6 Denver) Phone: 303-892-6666.

Technical Facilities: 1.19-kw ERP, lat. 39° 03 01", long. 105° 30' 50".

Holds CP for change to channel number 29, 0.2-kw ERP, 89-ft. above ground, 11319-ft. above sea level, BDISDTT-20060331BIM.

Ownership: Rocky Mountain Public Broadcasting Network Inc.

Lamar—K03BA, Ch. 3, City of Lamar (KKTV Ch. 11 Colorado Springs)

Technical Facilities: 0.004-kw ERP, lat. 38° 003' 35", long. 102° 39' 004".

Ownership: City of Lamar.

Lamar—K07DH, Ch. 7, City of Lamar. (KRDO-TV Ch. 13 Colorado Springs)

Technical Facilities: 0.01-kw ERP, lat. 38° 003' 35", long. 102° 39' 004".

Ownership: City of Lamar.

Lamar—K09DH, Ch. 9, City of Lamar. (KOAA-TV Ch. 5 Pueblo)

Technical Facilities: 0.007-kw ERP, lat. 38° 003' 35", long. 102° 39' 004".

Ownership: City of Lamar.

Lamar—K42EA, Ch. 42, Full Gospel Outreach Inc. (KTBN-TV Ch. 40 Santa Ana)

Technical Facilities: 1.24-kw ERP, 102-ft. above ground, 3888-ft. above sea level, lat. 38° 02' 13", long. 102° 36' 02".

Ownership: Full Gospel Outreach Inc.

Lamar—K53AA, Ch. 53, Prowers County. (KOAA-TV Ch. 5 Pueblo)

Technical Facilities: 0.754-kw ERP, 4196-ft. above sea level, lat. 38° 02' 05", long. 102° 26' 10".

Ownership: Prowers County.

Lamar—K55AK, Ch. 55, Prowers County. (KKTV Ch. 11 Colorado Springs)

Technical Facilities: 0.754-kw ERP, 4190-ft. above sea level, lat. 38° 02' 05", long. 102° 26' 10".

Ownership: Prowers County.

Lamar—K57AG, Ch. 57, Prowers County. (KRDO-TV Ch. 13 Colorado Springs)

Technical Facilities: 0.754-kw ERP, 4196-ft. above sea level, lat. 38° 02' 05", long. 102° 26' 10".

Ownership: Prowers County.

Lamar—K59AH, Ch. 59, Prowers County. (KTSC Ch. 8 Pueblo)

Technical Facilities: 0.754-kw ERP, lat. 38° 002' 005", long. 102° 26' 10".

Ownership: Prowers County.

Las Animas—K40DP, Ch. 40, Full Gospel Outreach Inc.

Technical Facilities: 20-w TPO, 0.041-kw ERP, 144-ft. above ground, 4043-ft. above sea level, lat. 38° 04' 10", long. 103° 14' 21".

Transmitter: 29875 McBridge Ave., Las Animas.

Ownership: Full Gospel Outreach Inc.

Las Animas—K63AF, Ch. 63, Bent County. (KOAA-TV Ch. 5 Pueblo)

Technical Facilities: 0.75-kw ERP, lat. 38° 001' 15", long. 102° 59' 10".

Ownership: Bent County.

Las Animas—K65AJ, Ch. 65, Bent County. (KKTV Ch. 11 Colorado Springs)

Technical Facilities: 0.754-kw ERP, lat. 38° 001' 15", long. 102° 59' 10".

Ownership: Bent County.

Las Animas—K67AH, Ch. 67, Bent County. (KRDO-TV Ch. 13 Colorado Springs)

Technical Facilities: 0.754-kw ERP, lat. 38° 001' 15", long. 102° 59' 10".

Ownership: Bent County.

Las Animas—K69AN, Ch. 69, Bent County. (KTSC Ch. 8 Pueblo)

Technical Facilities: 0.754-kw ERP, lat. 38° 001' 15", long. 102° 59' 10".

Ownership: Bent County.

Leadville—K03CD, Ch. 3, Lake County TV-FM Inc. (KRMA-TV Ch. 6 Denver)

Technical Facilities: 0.011-kw ERP, lat. 39° 15' 48", long. 106° 10' 57".

Ownership: Lake County TV-FM Inc.

Leadville—K05CK, Ch. 5, Lake County TV-FM Inc. (KWGN-TV Ch. 2 Denver)

Technical Facilities: 0.011-kw ERP, 13008-ft. above sea level, lat. 39° 15' 54", long. 106° 11' 01".

Ownership: Lake County TV-FM Inc.

Leadville—K08ER, Ch. 8, Lake County TV-FM Inc. (KCNC-TV Ch. 4 Denver)

Technical Facilities: 0.112-kw ERP, lat. 39° 16' 15", long. 106° 11' 11".

Ownership: Lake County TV-FM Inc.

Leadville—K11GM, Ch. 11, Lake County TV-FM Inc. (KMGH-TV Ch. 7 Denver)

Technical Facilities: 0.11-kw ERP, lat. 39° 15' 52", long. 106° 10' 54".

Ownership: Lake County TV-FM Inc.

Leadville—K13GI, Ch. 13, Lake County TV-FM Inc. (KUSA-TV Ch. 9 Denver)

Technical Facilities: 0.11-kw ERP, lat. 39° 15' 52", long. 106° 10' 54".

Ownership: Lake County TV-FM Inc.

Loveland—K48CG, Ch. 48, Trinity Broadcasting Network Inc. Phone: 714-832-2950. Fax: 714-730-0661.

Technical Facilities: 1000-w TPO, 3-kw ERP, 367-ft. above ground, 7178-ft. above sea level, lat. 40° 32' 56", long. 105° 11' 47".

Transmitter: Horsetooth Mtn., 3.3-mi W of Drake Rd. & Overland Trail Rd, near Fort Collins.

Began Operation: August 2, 1988.

Ownership: Trinity Broadcasting Network Inc.

Personnel: Paul Crouch, General Manager; Ben Miller, Chief Engineer; Rod Henke, Sales Manager.

Lower Frying Pan—K03AJ, Ch. 3, Pitkin County Translator Dept. (KREX-TV Ch. 5 Grand Junction) Phone: 970-920-5395.

Technical Facilities: 0.012-kw ERP, lat. 39° 22' 15", long. 106° 50' 000".

Ownership: Pitkin County Translator Dept.

Lower Frying Pan River area—K11LM, Ch. 11, Pitkin County Translator Dept. (KUSA-TV Ch. 9 Denver) Phone: 970-920-5395.

Technical Facilities: 0.045-kw ERP, 33-ft. above ground, 12434-ft. above sea level, lat. 39° 21' 12", long. 106° 41' 000".

Ownership: Pitkin County Translator Dept.

Lower Piceance Creek—K03HG, Ch. 3, Rio Blanco County TV Assn. (KWGN-TV Ch. 2 Denver)

Technical Facilities: 0.006-kw ERP, lat. 39° 58' 14", long. 108° 11' 29".

Transmitter: 17-mi. WSW of Meeker.

Ownership: Rio Blanco County TV Association.

Lower Piceance Creek—K07WH, Ch. 7, Rio Blanco County TV Assn.

Technical Facilities: 0.008-kw ERP, lat. 39° 58' 14", long. 108° 11' 29".

Ownership: Rio Blanco County TV Association.

Lower Piceance Creek—K11TV, Ch. 11, Rio Blanco County TV Assn. (KMGH-TV Ch. 7 Denver)

Technical Facilities: 0.01-kw ERP, lat. 39° 58' 44", long. 108° 11' 29".

Ownership: Rio Blanco County TV Association.

Lower Piceance Creek—K13WY, Ch. 13, Rio Blanco County TV Assn. (KUSA-TV Ch. 9 Denver)

Technical Facilities: 0.007-kw ERP, 43-ft. above ground, 5971-ft. above sea level, lat. 39° 58' 14", long. 108° 11' 29".

Ownership: Rio Blanco County TV Association.

Manitou Springs—K03AO, Ch. 3, City of Manitou Springs. (KKTV Ch. 11 Colorado Springs) Phone: 719-685-2600.

Technical Facilities: 0.001-kw ERP, lat. 38° 51' 50", long. 104° 54' 15".

Ownership: City of Manitou Springs.

Manitou Springs—K06BI, Ch. 6, City of Manitou Springs. (KRDO-TV Ch. 13 Colorado Springs) Phone: 719-685-2600.

Technical Facilities: 0.001-kw ERP, lat. 38° 51' 50", long. 104° 54' 15".

Ownership: City of Manitou Springs.

Manitou Springs—K07PA, Ch. 7, Rocky Mountain Public Broadcasting Network Inc. (KRMA-TV Ch. 6 Denver) Phone: 303-892-6666.

Technical Facilities: 0.037-kw ERP, lat. 38° 51' 50", long. 104° 54' 15".

Holds CP for change to 0.02-kw ERP, 23-ft. above ground, 6601-ft. above sea level, BDFCDTT-20060331AYF.

Ownership: Rocky Mountain Public Broadcasting Network Inc.

Manitou Springs—K09LH, Ch. 9, City of Manitou Springs. (KOAA-TV Ch. 5 Pueblo) Phone: 719-685-2600.

Technical Facilities: 0.003-kw ERP, lat. 38° 51' 50", long. 104° 54' 15".

Ownership: City of Manitou Springs.

Manitou Springs—K47FJ, Ch. 47, Full Gospel Outreach Inc.

Technical Facilities: 0.054-kw ERP, lat. 38° 51' 50", long. 104° 54' 48".

Transmitter: Approx. 0.25-mi. NE of Manitou Springs Post Office.

Ownership: Full Gospel Outreach Inc.

Marvine Creek—K67EF, Ch. 67, Rio Blanco County TV Assn. (KMGH-TV Ch. 7 Denver)

Technical Facilities: 0.06-kw ERP, 16-ft. above ground, 8018-ft. above sea level, lat. 40° 02' 41", long. 107° 30' 22".

Ownership: Rio Blanco County TV Association.

Marvine Creek Campground—K50AS, Ch. 50, Rio Blanco County TV Assn. (KUSA-TV Ch. 9 Denver)

Technical Facilities: 0.13-kw ERP, 8035-ft. above sea level, lat. 40° 02' 41", long. 107° 30' 22".

Ownership: Rio Blanco County TV Association.

Marvine Creek, etc.—K39DD, Ch. 39, Rio Blanco County TV Assn. (KCNC-TV Ch. 4 Denver)

Technical Facilities: 0.13-kw ERP, lat. 40° 002' 41", long. 107° 30' 22".

Ownership: Rio Blanco County TV Association.

Marvine Creek, etc.—K48EC, Ch. 48, Rio Blanco County TV Assn.

Technical Facilities: 0.126-kw ERP, 23-ft. above ground, 7976-ft. above sea level, lat. 40° 02' 41", long. 107° 30' 21".

Ownership: Rio Blanco County TV Association.

Marvine Creek, etc.—K69GJ, Ch. 69, Rio Blanco County TV Assn. (KRMA-TV Ch. 6 Denver)

Technical Facilities: 0.126-kw ERP, lat. 40° 002' 41", long. 107° 30' 22".

Ownership: Rio Blanco County TV Association.

Maybell—K08EC, Ch. 8, Moffat County. (KCNC-TV Ch. 4 Denver)

Technical Facilities: 0.017-kw ERP, 7949-ft. above sea level, lat. 40° 27' 15", long. 108° 01' 47".

Ownership: Moffat County.

Maybell—K10EW, Ch. 10, Moffat County. (KMGH-TV Ch. 7 Denver)

Technical Facilities: 0.009-kw ERP, 7959-ft. above sea level, lat. 40° 27' 15", long. 108° 01' 47".

Ownership: Moffat County.

Meeker—K30CK, Ch. 30, Rio Blanco County TV Assn. (KWGN-TV Ch. 2 Denver)

Technical Facilities: 1.63-kw ERP, lat. 40° 005' 51", long. 108° 48' 36".

Ownership: Rio Blanco County TV Association.

Meeker—K46DO, Ch. 46, Rio Blanco County TV Assn. (KWGN-TV Ch. 2 Denver)

Technical Facilities: 1.06-kw ERP, 20-ft. above ground, 7585-ft. above sea level, lat. 40° 02' 35", long. 107° 56' 01".

Ownership: Rio Blanco County TV Association.

Meeker—K48CL, Ch. 48, Rio Blanco County TV Assn. (KUSA-TV Ch. 9 Denver)

Technical Facilities: 3.58-kw ERP, lat. 39° 42' 004", long. 107° 57' 005".

Ownership: Rio Blanco County TV Association.

Meeker—K64BH, Ch. 64, Rio Blanco County TV Assn. (KRMA-TV Ch. 6 Denver)

Technical Facilities: 1.26-kw ERP, lat. 40° 002' 35", long. 107° 56' 001".

Ownership: Rio Blanco County TV Association.

Meeker, etc.—K06JJ, Ch. 6, Rio Blanco County TV Assn. (KUSA-TV Ch. 9 Denver)

Technical Facilities: 0.011-kw ERP, lat. 40° 002' 35", long. 107° 56' 001".

Ownership: Rio Blanco County TV Association.

Meeker, etc.—K09FE, Ch. 9, Rio Blanco County TV Assn. (KCNC-TV Ch. 4 Denver)

Technical Facilities: 0.011-kw ERP, lat. 40° 002' 35", long. 107° 56' 001".

Ownership: Rio Blanco County TV Association.

Meeker, etc.—K12LT, Ch. 12, Rio Blanco County TV Assn. (KMGH-TV Ch. 7 Denver)

Technical Facilities: 0.011-kw ERP, 7644-ft. above sea level, lat. 40° 10' 55", long. 107° 54' 01".

Ownership: Rio Blanco County TV Association.

Meeker, Rangely, etc.—K56EZ, Ch. 56, Rio Blanco County TV Assn. (KCNC-TV Ch. 4 Denver)

Technical Facilities: 1.36-kw ERP, lat. 40° 009' 50", long. 108° 26' 36".

Ownership: Rio Blanco County TV Association.

Mesa—K12OR, Ch. 12, Mesa County.

Technical Facilities: 0.2-kw ERP, lat. 39° 004' 55", long. 108° 12' 16".

Transmitter: SW of the town of Mesa.

Ownership: Mesa County.

Mesa—K31DW, Ch. 31, Mesa County.

Technical Facilities: 0.167-kw ERP, 20-ft. above ground, 9997-ft. above sea level, lat. 38° 004' 55", long. 108° 12' 18".

Ownership: Mesa County.

Montrose—K19CE, Ch. 19, Professional Antenna, Tower & Translator Service. (KUSA-TV Ch. 9 Denver) Phone: 970-209-4784.

Technical Facilities: 1.3-kw ERP, 26-ft. above ground, 9938-ft. above sea level, lat. 38° 20' 21", long. 107° 38' 22".

Ownership: Professional Antenna, Tower & Translator Service.

Montrose—K28AD, Ch. 28, Pikes Peak Television Inc. (KJCT Ch. 8 Grand Junction) Phone: 719-632-1515.

Technical Facilities: 27.6-kw ERP, lat. 38° 31' 000", long. 107° 51' 008".

Ownership: News Press & Gazette Co.

Personnel: Jay Rademacher, Chief Engineer.

Montrose—K50EZ, Ch. 50, Gray Television Licensee Inc. (KKCO Ch. 11 Grand Junction) Phone: 202-719-4551.

Technical Facilities: 8.07-kw ERP, 184-ft. above ground, 10095-ft. above sea level, lat. 38° 18' 57", long. 108° 11' 47".

Ownership: Gray Television Inc.

Montrose—KXHD-LP, Ch. 36, Pikes Peak Television Inc. (KFQX Ch. 4 Grand Junction) Phone: 816-271-8505.

Technical Facilities: 46.8-kw ERP, 92-ft. above ground, 9987-ft. above sea level, lat. 38° 18' 57", long. 108° 11' 47".

Ownership: News Press & Gazette Co.

Montrose, etc.—K32CW, Ch. 32, Rocky Mountain Public Broadcasting Network Inc. (KRMA-TV Ch. 6 Denver) Phone: 303-892-6666.

Technical Facilities: 9.87-kw ERP, 217-ft. above ground, 10157-ft. above sea level, lat. 38° 18' 50", long. 108° 12' 09".

Holds CP for change to 2.5-kw ERP, BDFCDTT-20060331AXA.

Ownership: Rocky Mountain Public Broadcasting Network Inc.

Mount Carmel—K08GY, Ch. 8, Baca County. (KOAA-TV Ch. 5 Pueblo)

Technical Facilities: 0.027-kw ERP, lat. 37° 004' 20", long. 102° 22' 45".

Ownership: Baca County.

Mount Carmel—K10IM, Ch. 10, Baca County. (KRDO-TV Ch. 13 Colorado Springs)

Technical Facilities: 0.028-kw ERP, lat. 37° 004' 20", long. 102° 22' 45".

Ownership: Baca County.

Mount Carmel—K12IM, Ch. 12, Baca County. (KKTV Ch. 11 Colorado Springs)

Technical Facilities: 0.028-kw ERP, lat. 37° 004' 20", long. 102° 22' 45".

Ownership: Baca County.

Mount Carmel—K13VR, Ch. 13, Baca County.

Technical Facilities: 0.028-kw ERP, 207-ft. above ground, 4235-ft. above sea level, lat. 37° 004' 20", long. 102° 22' 45".

Ownership: Baca County.

Mount Massive, etc.—K09LT, Ch. 9, Mount Massive Lakes Inc. (KRDO-TV Ch. 13 Colorado Springs)

Technical Facilities: 0.004-kw ERP, lat. 39° 009' 002", long. 106° 18' 005".

Ownership: Mount Massive Lakes Inc.

Mount Massive, etc.—K51FQ, Ch. 51, Pikes Peak Television Inc. (KRDO-TV Ch. 13 Colorado Springs) Phone: 719-632-1515.

Technical Facilities: 0.043-kw ERP, 16-ft. above ground, 9590-ft. above sea level, lat. 39° 11' 46", long. 106° 19' 50".

Ownership: News Press & Gazette Co.

New Castle—K36AF, Ch. 36, Pikes Peak Television Inc. Phone: 970-245-8880. Fax: 970-245-8249.

Studio: 8 Foresight Circle, Grand Junction, CO 81505.

Technical Facilities: 20-w TPO, 0.145-kw ERP, 21-ft. above ground, 6355-ft. above sea level, lat. 39° 33' 56", long. 107° 31' 57".

Transmitter: 0.5-mi. S of New Castle.

Multichannel TV Sound: Stereo only.

Began Operation: August 1, 1987.

Ownership: News Press & Gazette Co.

Personnel: Neil Klockziem, General Manager; Jay Rademacher, Chief Engineer.

New Castle, etc.—K05GY, Ch. 5, Professional Antenna, Tower & Translator Service. (KWGN-TV Ch. 2 Denver) Phone: 970-274-0830.

Technical Facilities: 0.011-kw ERP, 6437-ft. above sea level, lat. 39° 33' 40", long. 107° 31' 57".

Ownership: Professional Antenna, Tower & Translator Service.

New Castle, etc.—K09JT, Ch. 9, Garfield County. (KCNC-TV Ch. 4 Denver)

Technical Facilities: 0.049-kw ERP, 6421-ft. above sea level, lat. 39° 33' 40", long. 107° 31' 57".

Ownership: Garfield County.

New Castle, etc.—K11JZ, Ch. 11, Garfield County. (KUSA-TV Ch. 9 Denver)

Technical Facilities: 0.047-kw ERP, 6421-ft. above sea level, lat. 39° 33' 40", long. 107° 31' 57".

Ownership: Garfield County.

Norwood—K06GQ, Ch. 6, Hoak Media of Colorado License LLC. (KREY-TV Ch. 10 Montrose) Phone: 972-960-4896.

Technical Facilities: 0.14-kw ERP, lat. 38° 006' 000", long. 108° 13' 20".

Ownership: Hoak Media LLC.

Nucla—K13SN, Ch. 13, Rocky Mountain Public Broadcasting Network Inc. (KRMA-TV Ch. 6 Denver) Phone: 303-892-6666.

Technical Facilities: 0.053-kw ERP, 6689-ft. above sea level, lat. 38° 15' 30", long. 108° 41' 15".

Holds CP for change to 0.02-kw ERP, 56-ft. above ground, 6903-ft. above sea level, BDFCDTT-20060331AYB.

Ownership: Rocky Mountain Public Broadcasting Network Inc.

Nucla, etc.—K02GC, Ch. 2, Hoak Media of Colorado License LLC. (KREY-TV Ch. 10 Montrose) Phone: 972-960-4896.

Technical Facilities: 0.14-kw ERP, lat. 38° 15' 10", long. 108° 39' 30".

Ownership: Hoak Media LLC.

Nucla, etc.—K04FY, Ch. 4, Montrose County. (KUTV Ch. 2 Salt Lake City)

Technical Facilities: 0.143-kw ERP, lat. 38° 15' 30", long. 108° 41' 15".

Ownership: Montrose County.

Oak Creek—K02OY, Ch. 2, Yampa Valley TV Assn. Inc. (KUSA-TV Ch. 9 Denver)

Technical Facilities: 0.003-kw ERP, lat. 40° 15' 20", long. 106° 56' 21".

Ownership: Yampa Valley TV Association Inc.

Oak Creek—K69OL, Ch. 69, Yampa Valley TV Assn. Inc. (KWGN-TV Ch. 2 Denver)

Technical Facilities: 2.49-kw ERP, lat. 40° 17' 004", long. 106° 58' 007".

Ownership: Yampa Valley TV Association Inc.

Oak Creek, etc.—K06CH, Ch. 6, Yampa Valley TV Assn. Inc. (KCNC-TV Ch. 4 Denver)

Technical Facilities: 0.002-kw ERP, 8113-ft. above sea level, lat. 40° 15' 17", long. 106° 57' 20".

Ownership: Yampa Valley TV Association Inc.

Oak Creek, etc.—K09IF, Ch. 9, Yampa Valley TV Assn. Inc. (KMGH-TV Ch. 7 Denver)

Technical Facilities: 0.002-kw ERP, 8113-ft. above sea level, lat. 40° 15' 17", long. 106° 57' 20".

Ownership: Yampa Valley TV Association Inc.

Ouray—K05JC, Ch. 5, City of Ouray. (KJCT Ch. 8 Grand Junction)

Technical Facilities: 0.005-kw ERP, 43-ft. above ground, 8484-ft. above sea level, lat. 38° 00' 57", long. 107° 39' 59".

Ownership: City of Ouray.

Ouray—K07BV, Ch. 7, City of Ouray. (KREY-TV Ch. 10 Montrose)

Technical Facilities: 0.006-kw ERP, lat. 38° 002' 30", long. 107° 40' 19".

Ownership: City of Ouray.

Ouray, etc.—K09PJ, Ch. 9, Rocky Mountain Public Broadcasting Network Inc. (KRMA-TV Ch. 6 Denver) Phone: 303-892-6666.

Technical Facilities: 0.03-kw ERP, lat. 38° 00' 57", long. 107° 39' 59".

Holds CP for change to 0.02-kw ERP, 20-ft. above ground, 8271-ft. above sea level, BDFCDTT-20060331AYD.

Ownership: Rocky Mountain Public Broadcasting Network Inc.

Ouray, etc.—K61BR, Ch. 61, Rocky Mountain Public Broadcasting Network Inc. (KRMA-TV Ch. 6 Denver) Phone: 303-892-6666.

Technical Facilities: 0.71-kw ERP, lat. 38° 23' 12", long. 107° 40' 31".

Holds CP for change to channel number 33, 0.1-kw ERP, 46-ft. above ground, 9436-ft. above sea level, BDISDTT-20060331AUA.

Ownership: Rocky Mountain Public Broadcasting Network Inc.

Pagosa Springs—K02IL, Ch. 2, LIN of Colorado LLC. (KREZ-TV Ch. 6 Durango)

Technical Facilities: 0.06-kw ERP, lat. 37° 15' 40", long. 107° 002' 45".

Ownership: LIN TV Corp.

Pagosa Springs—K04NS, Ch. 4, LIN of Colorado LLC. (KRQE Ch. 13 Albuquerque)

Technical Facilities: 0.002-kw ERP, 49-ft. above ground, 7818-ft. above sea level, lat. 37° 15' 40", long. 107° 02' 45".

Ownership: LIN TV Corp.

Pagosa Springs—K10GO, Ch. 10, Pagosa Springs TV Assn. (KOAT-TV Ch. 7 Albuquerque)

Technical Facilities: 0.008-kw ERP, lat. 37° 15' 40", long. 107° 002' 45".

Ownership: Pagosa Springs TV Association.

Pagosa Springs—K31FS, Ch. 31, LIN of New Mexico LLC. Phone: 202-462-6001.

Technical Facilities: 1.3-kw ERP, 98-ft. above ground, 7618-ft. above sea level, lat. 37° 15' 40", long. 107° 002' 45".

Ownership: LIN TV Corp.

Pagosa Springs—K40GE, Ch. 40, KOB-TV LLC. Phone: 651-642-4212.

Technical Facilities: 0.62-kw ERP, 36-ft. above ground, 7959-ft. above sea level, lat. 37° 11' 36", long. 107° 05' 31".

Ownership: Hubbard Broadcasting Inc.

Pagosa Springs—K43GT, Ch. 43, LIN of Colorado LLC. (KREZ-TV Ch. 6 Durango) Phone: 202-462-6001.

Technical Facilities: 0.444-kw ERP, 70-ft. above ground, 8751-ft. above sea level, lat. 37° 11' 32", long. 107° 05' 57".

Holds CP for change to 0.09-kw ERP, BOFCOTT-20060323AIL.

Ownership: LIN TV Corp.

Pagosa Springs—K48HA, Ch. 48, LIN of New Mexico LLC. (KNME-TV Ch. 5 Albuquerque) Phone: 202-462-6001.

Technical Facilities: 1.32-kw ERP, 33-ft. above ground, 8661-ft. above sea level, lat. 37° 11' 36", long. 107° 005' 31".

Ownership: LIN TV Corp.

Pagosa Springs—K58CJ, Ch. 58, Pagosa Springs TV Assn. (KOAT-TV Ch. 7 Albuquerque)

Technical Facilities: 0.12-kw ERP, lat. 37° 11' 36", long. 107° 005' 31".

Ownership: Pagosa Springs TV Association.

Paonia—K06HZ, Ch. 6, Hoak Media of Colorado License LLC. (KREY-TV Ch. 10 Montrose) Phone: 972-960-4896.

Technical Facilities: 0.06-kw ERP, lat. 38° 52' 34", long. 107° 39' 29".

Ownership: Hoak Media LLC.

Paonia—K58BV, Ch. 58, Rocky Mountain Public Broadcasting Network Inc. (KRMA-TV Ch. 6 Denver) Phone: 303-892-6666.

Technical Facilities: 2.23-kw ERP, lat. 38° 52' 20", long. 107° 39' 45".

Holds CP for change to channel number 32, 0.1-kw ERP, 43-ft. above ground, 6896-ft. above sea level, lat. 38° 52' 28", long. 107° 39' 40". BDISDTT-20060331AVT.

Ownership: Rocky Mountain Public Broadcasting Network Inc.

Paonia, etc.—K09QA, Ch. 9, Hoak Media of Colorado License LLC. (KUSA-TV Ch. 9 Denver)

Technical Facilities: 0.04-kw ERP, 8550-ft. above sea level, lat. 38° 54' 39", long. 107° 36' 00".

Ownership: Hoak Media LLC.

Parachute—K45AF, Ch. 45, Pikes Peak Television Inc. (KJCT Ch. 8 Grand Junction) Phone: 719-632-1515.

Technical Facilities: 0.822-kw ERP, lat. 39° 26' 34", long. 107° 57' 59".

Ownership: News Press & Gazette Co.

Parlin, etc.—K41DU, Ch. 41, Gunnison County Metropolitan Recreation District. (KMGH-TV Ch. 7 Denver)

Technical Facilities: 0.17-kw ERP, 23-ft. above ground, 8858-ft. above sea level, lat. 38° 30' 22", long. 106° 40' 47".

Ownership: Gunnison County Metropolitan Recreation District.

Parlin, etc.—K61DC, Ch. 61, Gunnison County Metropolitan Recreation District. (KOAA-TV Ch. 5 Pueblo)

Technical Facilities: 0.037-kw ERP, lat. 38° 30' 22", long. 106° 40' 47".

Transmitter: 3-mi. NE of Parlin.

Ownership: Gunnison County Metropolitan Recreation District.

Parlin, etc.—K63CX, Ch. 63, Gunnison County Metropolitan Recreation District. (KUSA-TV Ch. 9 Denver)

Technical Facilities: 0.04-kw ERP, lat. 38° 30' 22", long. 106° 40' 47".

Ownership: Gunnison County Metropolitan Recreation District.

Parlin-Doyleville—K36GQ, Ch. 36, Gunnison County Metropolitan Recreation District. Phone: 970-641-8725.

Technical Facilities: 0.052-kw ERP, 59-ft. above ground, 8894-ft. above sea level, lat. 38° 30' 22", long. 106° 40' 47".

Ownership: Gunnison County Metropolitan Recreation District.

Parlin-Doyleville—K39DC, Ch. 39, Gunnison County Metropolitan Recreation District. (KWGN-TV Ch. 2 Denver)

Technical Facilities: 0.052-kw ERP, 23-ft. above ground, 8858-ft. above sea level, lat. 38° 30' 22", long. 106° 40' 47".

Ownership: Gunnison County Metropolitan Recreation District.

Peetz—K14JZ-D, Ch. 14, Board of Logan County Commissioners. (KBDI-TV Ch. 12 Broomfield) Phone: 970-522-0888.

Technical Facilities: 0.165-kw ERP, 209-ft. above ground, 4796-ft. above sea level, lat. 40° 53' 31", long. 103° 13' 45".

Ownership: Board of Logan County Commissioners.

Peetz—K26FM, Ch. 26, Board of Logan County Commissioners.

Technical Facilities: 0.74-kw ERP, lat. 40° 53' 31", long. 103° 13' 45".

Transmitter: 6-mi. W of Peetz.

Ownership: Board of Logan County Commissioners.

Peetz—K28FW, Ch. 28, Board of Logan County Commissioners.

Technical Facilities: 0.74-kw ERP, lat. 40° 53' 31", long. 103° 13' 45".

Transmitter: 6-mi. W of Peetz.

Ownership: Board of Logan County Commissioners.

Peetz—K30FO, Ch. 30, Board of Logan County Commissioners.

Technical Facilities: 0.74-kw ERP, lat. 40° 53' 31", long. 103° 13' 45".

Transmitter: 6-mi. W of Peetz.

Ownership: Board of Logan County Commissioners.

Peetz—K32EX, Ch. 32, Board of Logan County Commissioners. Phone: 970-522-0888.

Technical Facilities: 0.74-kw ERP, 209-ft. above ground, 4797-ft. above sea level, lat. 40° 53' 31", long. 103° 13' 45".

Began Operation: August 26, 1996.

Ownership: Board of Logan County Commissioners.

Peetz & Logan County—K16EJ, Ch. 16, Board of Logan County Commissioners. (KCNC-TV Ch. 4 Denver)

Technical Facilities: 0.757-kw ERP, lat. 40° 53' 31", long. 103° 13' 45".

Transmitter: 6-mi. W of Peetz.

Ownership: Board of Logan County Commissioners.

Peetz & Logan County—K18FN, Ch. 18, Board of Logan County Commissioners.

Technical Facilities: 0.757-kw ERP, lat. 40° 53' 31", long. 103° 13' 45".

Transmitter: 6-mi. W of Peetz.

Ownership: Board of Logan County Commissioners.

Peetz & Logan County—K20FS, Ch. 20, Board of Logan County Commissioners. (KRMA-TV Ch. 6 Denver)

Technical Facilities: 0.757-kw ERP, lat. 40° 53' 31", long. 103° 13' 45".

Transmitter: 6-mi. W of Peetz.

Ownership: Board of Logan County Commissioners.

Piceance Creek—K07QB, Ch. 7, Rio Blanco County TV Assn. (KRMA-TV Ch. 6 Denver)

Technical Facilities: 0.02-kw ERP, 7054-ft. above sea level, lat. 39° 52' 00", long. 108° 13' 55".

Ownership: Rio Blanco County TV Association.

Piceance Creek—K09WZ, Ch. 9, Rio Blanco County TV Assn. (KWGN-TV Ch. 2 Denver)

Technical Facilities: 0.024-kw ERP, lat. 39° 52' 000", long. 108° 13' 55".

Transmitter: 19-mi. SW of Meeker.

Ownership: Rio Blanco County TV Association.

Piceance Creek—K61BD, Ch. 61, Rio Blanco County TV Assn.

Technical Facilities: 0.069-kw ERP, 7031-ft. above sea level, lat. 39° 52' 000", long. 108° 13' 55".

Ownership: Rio Blanco County TV Association.

Piceance Creek—K64AV, Ch. 64, Rio Blanco County TV Assn. (KUSA-TV Ch. 9 Denver)

Technical Facilities: 0.068-kw ERP, lat. 39° 52' 000", long. 108° 13' 55".

Ownership: Rio Blanco County TV Association.

Piceance Creek area—K67BK, Ch. 67, Rio Blanco County TV Assn. (KCNC-TV Ch. 4 Denver)

Technical Facilities: 0.069-kw ERP, lat. 39° 52' 000", long. 108° 13' 55".

Ownership: Rio Blanco County TV Association.

Pitkin—K05JT, Ch. 5, Gunnison County Metropolitan Recreation District. (KMGH-TV Ch. 7 Denver)

Technical Facilities: 0.002-kw ERP, 26-ft. above ground, 10184-ft. above sea level, lat. 38° 33' 28", long. 106° 29' 32".

Ownership: Gunnison County Metropolitan Recreation District.

Pitkin—K15ED, Ch. 15, Gunnison County Metropolitan Recreation District. (KTSC Ch. 8 Pueblo)

Technical Facilities: 0.17-kw ERP, 23-ft. above ground, 10184-ft. above sea level, lat. 38° 33' 28", long. 106° 29' 32".

Ownership: Gunnison County Metropolitan Recreation District.

Pitkin—K17GC, Ch. 17, Gunnison County Metropolitan Recreation District. (KDVR Ch. 31 Denver) Phone: 970-641-8725.

Technical Facilities: 0.155-kw ERP, 30-ft. above ground, 9229-ft. above sea level, lat. 38° 36' 16", long. 106° 31' 40".

Ownership: Gunnison County Metropolitan Recreation District.

Pitkin—K19DS, Ch. 19, Gunnison County Metropolitan Recreation District. (KMGH-TV Ch. 7 Denver) Phone: 940-641-8725.

Technical Facilities: 0.16-kw ERP, 20-ft. above ground, 9219-ft. above sea level, lat. 38° 36' 16", long. 106° 31' 40".

Ownership: Gunnison County Metropolitan Recreation District.

Pitkin—K21EF, Ch. 21, Gunnison County Metropolitan Recreation District. (KMGH-TV Ch. 7 Denver) Phone: 940-641-8725.

Technical Facilities: 0.155-kw ERP, 30-ft. above ground, 9229-ft. above sea level, lat. 38° 36' 16", long. 106° 31' 40".

Ownership: Gunnison County Metropolitan Recreation District.

Pitkin—K23DX, Ch. 23, Gunnison County Metropolitan Recreation District. (KMGH-TV Ch. 7 Denver) Phone: 940-641-8725.

Technical Facilities: 0.17-kw ERP, 13-ft. above ground, 9212-ft. above sea level, lat. 38° 36' 16", long. 106° 31' 40".

Ownership: Gunnison County Metropolitan Recreation District.

Pitkin—K43EG, Ch. 43, Gunnison County Metropolitan Recreation District. (KMGH-TV Ch. 7 Denver) Phone: 940-641-8725.

Technical Facilities: 0.16-kw ERP, 23-ft. above ground, 9222-ft. above sea level, lat. 38° 36' 16", long. 106° 31' 40".

Ownership: Gunnison County Metropolitan Recreation District.

Pitkin & Ohio—K08JZ, Ch. 8, Gunnison County Metropolitan Recreation District. (KUSA-TV Ch. 9 Denver)

Technical Facilities: 0.006-kw ERP, 10180-ft. above sea level, lat. 38° 33' 28", long. 106° 29' 32".

Ownership: Gunnison County Metropolitan Recreation District.

Pitkin & Ohio—K10MA, Ch. 10, Gunnison County Metropolitan Recreation District. (KWGN-TV Ch. 2 Denver)

Technical Facilities: 0.01-kw ERP, 10180-ft. above sea level, lat. 38° 33' 28", long. 106° 29' 32".

Ownership: Gunnison County Metropolitan Recreation District.

Pitkin, etc.—K12AL, Ch. 12, Gunnison County Metropolitan Recreation District. (KOAA-TV Ch. 5 Pueblo)

Technical Facilities: 0.01-kw ERP, 10180-ft. above sea level, lat. 38° 33' 28", long. 106° 29' 32".

Ownership: Gunnison County Metropolitan Recreation District.

Placerville—K03FX, Ch. 3, Hoak Media of Colorado License LLC. (KREY-TV Ch. 10 Montrose) Phone: 972-960-4896.

Technical Facilities: 0.02-kw ERP, lat. 38° 001' 005", long. 108° 004' 002".

Ownership: Hoak Media LLC.

Pleasant Valley—K14KL, Ch. 14, Region 1 Translator Assn. (KWGN-TV Ch. 2 Denver) Phone: 970-848-5301.

Technical Facilities: 0.214-kw ERP, 75-ft. above ground, 3805-ft. above sea level, lat. 40° 30' 35", long. 102° 06' 51".

Ownership: Region 1 Translator Association.

Pleasant Valley—K16ET, Ch. 16, Region 1 Translator Assn. (KCNC-TV Ch. 4 Denver) Phone: 970-848-5301.

Technical Facilities: 0.214-kw ERP, 75-ft. above ground, 3802-ft. above sea level, lat. 40° 30' 35", long. 102° 006' 51".

Ownership: Region 1 Translator Association.

Pleasant Valley—K18GM, Ch. 18, Region 1 Translator Assn. Phone: 970-848-5301.

Technical Facilities: 0.214-kw ERP, 75-ft. above ground, 3802-ft. above sea level, lat. 40° 30' 35", long. 102° 006' 51".

Ownership: Region 1 Translator Association.

Pleasant Valley—K20GK, Ch. 20, Region 1 Translator Assn. Phone: 970-848-5301.

Technical Facilities: 0.214-kw ERP, 75-ft. above ground, 3805-ft. above sea level, lat. 40° 30' 35", long. 102° 006' 51".

Ownership: Region 1 Translator Association.

Pleasant Valley—K24FU, Ch. 24, Region 1 Translator Assn. Phone: 970-848-5301.

Technical Facilities: 0.214-kw ERP, 75-ft. above ground, 3802-ft. above sea level, lat. 40° 30' 35", long. 102° 06' 51".

Ownership: Region 1 Translator Association.

Pleasant Valley—K26GX, Ch. 26, Region 1 Translator Assn. Phone: 970-848-5301.

Technical Facilities: 0.214-kw ERP, 75-ft. above ground, 3802-ft. above sea level, lat. 40° 30' 35", long. 102° 06' 51".

Ownership: Region 1 Translator Association.

Pleasant Valley—K28IX, Ch. 28, Region 1 Translator Association. Phone: 970-848-5301.

Technical Facilities: 0.214-kw ERP, 75-ft. above ground, 3806-ft. above sea level, lat. 40° 30' 35", long. 102° 06' 51".

Ownership: Region 1 Translator Association.

Pleasant Valley—K30GO, Ch. 30, Region 1 Translator Assn. Phone: 970-848-5301.

Technical Facilities: 0.214-kw ERP, 75-ft. above ground, 3803-ft. above sea level, lat. 40° 30' 35", long. 102° 006' 51".

Ownership: Region 1 Translator Association.

Powderhorn—K69AO, Ch. 69, Professional Antenna Tower & Translator Service. (KREX-TV Ch. 5 Grand Junction) Phone: 970-209-4784.

Technical Facilities: 4.47-kw ERP, lat. 39° 05' 15", long. 108° 13' 40".

Holds CP for change to 0.1-kw ERP, 16-ft. above ground, 9826-ft. above sea level, BPTT-20070326AAE.

Ownership: Professional Antenna, Tower & Translator Service.

Powderhorn Valley—K09WB, Ch. 9, Gunnison County Metropolitan Recreation District. (KREY-TV Ch. 10 Montrose)

Technical Facilities: 0.002-kw ERP, lat. 38° 18' 30", long. 107° 009' 000".

Ownership: Gunnison County Metropolitan Recreation District.

Powderhorn Valley—K12LX, Ch. 12, Gunnison County Metropolitan Recreation District. (KUSA-TV Ch. 9 Denver)

Technical Facilities: 0.015-kw ERP, lat. 38° 17' 53", long. 107° 007' 55".

Ownership: Gunnison County Metropolitan Recreation District.

Pueblo—K34FB, Ch. 34, NBC Telemundo License Co. Phone: 202-637-4535.

Technical Facilities: 100-w TPO, 1.34-kw ERP, 72-ft. above ground, 4970-ft. above sea level, lat. 38° 18' 56", long. 104° 37' 01".

Transmitter: 3.1-mi. N of Pueblo.

Began Operation: April 5, 1996.

Ownership: NBC Universal.

Pueblo—K48CU, Ch. 48, Full Gospel Outreach Inc.

Technical Facilities: 100-w TPO, 1.09-kw ERP, 126-ft. above ground, 4830-ft. above sea level, lat. 38° 16' 50", long. 104° 36' 34".

Transmitter: 2109 7th Ave.

Ownership: Full Gospel Outreach Inc.

■ **Pueblo, etc.**—KGHB-CA, Ch. 27, Entravision Holdings LLC.

Technical Facilities: 7.71-kw ERP, 95-ft. above ground, 9504-ft. above sea level, lat. 38° 44' 43", long. 104° 51' 41".

Ownership: Entravision Communications Corp.

Rangely—K06IX, Ch. 6, Rio Blanco County TV Association. (KREX-TV Ch. 5 Grand Junction)

Technical Facilities: 0.08-kw ERP, lat. 40° 009' 36", long. 108° 57' 12".

Ownership: Rio Blanco County TV Association.

Rangely—K22DZ, Ch. 22, Rio Blanco County TV Association. (KSL-TV Ch. 5 Salt Lake City)

Technical Facilities: 0.456-kw ERP, 39-ft. above ground, 5331-ft. above sea level, lat. 40° 05' 51", long. 108° 48' 36".

Ownership: Rio Blanco County TV Association.

Rangely—K24DG, Ch. 24, Rio Blanco County TV Association. (KCNC-TV Ch. 4 Denver)

Technical Facilities: 0.456-kw ERP, 39-ft. above ground, 5331-ft. above sea level, lat. 40° 05' 51", long. 108° 48' 36".

Ownership: Rio Blanco County TV Association.

Rangely—K26DP, Ch. 26, Rio Blanco County TV Association. (KRMA-TV Ch. 6 Denver)

Technical Facilities: 0.368-kw ERP, lat. 40° 005' 51", long. 108° 48' 36".

Ownership: Rio Blanco County TV Association.

Rangely—K28CG, Ch. 28, Rio Blanco County TV Association. (KWGN-TV Ch. 2 Denver)

Technical Facilities: 0.456-kw ERP, 39-ft. above ground, 5331-ft. above sea level, lat. 40° 05' 51", long. 108° 48' 36".

Ownership: Rio Blanco County TV Association.

Rangely—K32AC, Ch. 32, Rio Blanco County TV Assn. (KRMA-TV Ch. 6 Denver)

Technical Facilities: 2.05-kw ERP, lat. 40° 005' 51", long. 108° 48' 36".

Ownership: Rio Blanco County TV Association.

Rangely—K60FE, Ch. 60, Rio Blanco County TV Association. (KDVR Ch. 31 Denver)

Technical Facilities: 0.456-kw ERP, 33-ft. above ground, 5325-ft. above sea level, lat. 40° 05' 51", long. 108° 48' 36".

Ownership: Rio Blanco County TV Association.

Rangely—K66ER, Ch. 66, Rio Blanco County TV Association. (KJCT Ch. 8 Grand Junction)

Technical Facilities: 0.456-kw ERP, 39-ft. above ground, 5331-ft. above sea level, lat. 40° 05' 51", long. 108° 48' 36".

Ownership: Rio Blanco County TV Association.

Redstone—K04HP, Ch. 4, Pitkin County Translator Dept. (KUSA-TV Ch. 9 Denver) Phone: 970-920-5395.

Technical Facilities: 0.045-kw ERP, 15-ft. above ground, 7921-ft. above sea level, lat. 39° 14' 20", long. 107° 13' 002".

Ownership: Pitkin County Translator Dept.

Redstone—K09XN, Ch. 9, Pitkin County Translator Dept. Phone: 970-920-5395. Fax: 970-920-5374.

Technical Facilities: 0.042-kw ERP, 39-ft. above ground, 8409-ft. above sea level, lat. 39° 14' 18", long. 107° 13' 28".

Ownership: Pitkin County Translator Dept.

Redstone—K11VC, Ch. 11, Pitkin County Translator Dept. Phone: 970-920-5395. Fax: 970-920-5374.

Technical Facilities: 0.042-kw ERP, 43-ft. above ground, 8114-ft. above sea level, lat. 39° 14' 18", long. 107° 13' 28".

Ownership: Pitkin County Translator Dept.

Redstone—K18GD, Ch. 18, Pitkin County Translator Dept. (KOVR Ch. 31 Denver) Phone: 970-920-5395.

Technical Facilities: 0.05-kw ERP, 56-ft. above ground, 8763-ft. above sea level, lat. 39° 14' 20", long. 107° 13' 02".

Ownership: Pitkin County Translator Dept.

Redstone, etc.—K02IO, Ch. 2, Pitkin County Translator Dept. (KCNC-TV Ch. 4 Denver) Phone: 970-920-5395.

Technical Facilities: 0.045-kw ERP, 15-ft. above ground, 7925-ft. above sea level, lat. 39° 14' 20", long. 107° 13' 002".

Ownership: Pitkin County Translator Dept.

Redstone, etc.—K06CK, Ch. 6, Pitkin County Translator Dept. (KREX-TV Ch. 5 Grand Junction)

Technical Facilities: 0.113-kw ERP, lat. 39° 14' 18", long. 107° 13' 28".

Ownership: Pitkin County Translator Dept.

Redvale, etc.—K34DH, Ch. 34, Montrose County. (KREY-TV Ch. 10 Montrose)

Technical Facilities: 0.317-kw ERP, 95-ft. above ground, 10033-ft. above sea level, lat. 38° 18' 53", long. 108° 11' 52".

Ownership: Montrose County.

Ridgway—K03AY, Ch. 3, Hoak Media of Colorado License LLC. (KREY-TV Ch. 10 Montrose) Phone: 972-960-4896.

Technical Facilities: 0.02-kw ERP, lat. 38° 11' 11", long. 107° 46' 30".

Ownership: Hoak Media LLC.

Ridgway—K13RH, Ch. 13, City of Ouray. (KJCT Ch. 8 Grand Junction)

Technical Facilities: 0.02-kw ERP, lat. 38° 11' 11", long. 107° 46' 30".

Ownership: City of Ouray.

Ridgway, etc.—K64BL, Ch. 64, Rocky Mountain Public Broadcasting Network Inc. (KTSC Ch. 8 Pueblo) Phone: 303-892-6666.

Technical Facilities: 0.63-kw ERP, lat. 38° 11' 11", long. 107° 46' 30".

Holds CP for change to channel number 31, 0.19-kw ERP, 20-ft. above ground, 8120-ft. above sea level, BOISDTT-20060331AUU.

Ownership: Rocky Mountain Public Broadcasting Network Inc.

Rifle—K57CR, Ch. 57, Pikes Peak Television Inc. (KJCT Ch. 8 Grand Junction) Phone: 719-632-1515. Fax: 719-475-0815.

Studio: 8 Foresight Circle, Grand Junction, CO 81505.

Technical Facilities: 100-w TPO, 3.385-kw ERP, 16-ft. above ground, 8150-ft. above sea level, lat. 39° 32' 10", long. 107° 56' 56".

Holds CP for change to channel number 34, 3.88-kw ERP, 16-ft. above ground, 8153-ft. above sea level, BDISTT-20060324AFH.

Transmitter: 9-mi. W of Rifle.

Multichannel TV Sound: Stereo only.

Began Operation: August 1, 1987.

Ownership: News Press & Gazette Co.

Personnel: Neil Klockziem, General Manager; Jay Rademacher, Chief Engineer.

Rio Blanco Valley—K36DM, Ch. 36, Rio Blanco County TV Association. (KWGN-TV Ch. 2 Denver)

Technical Facilities: 1.57-kw ERP, 79-ft. above ground, 8432-ft. above sea level, lat. 39° 42' 04", long. 107° 57' 05".

Ownership: Rio Blanco County TV Association.

Rio Blanco Valley—K50AE, Ch. 50, Rio Blanco County TV Assn. (KRMA-TV Ch. 6 Denver)

Technical Facilities: 0.684-kw ERP, lat. 40° 10' 55", long. 107° 54' 001".

Ownership: Rio Blanco County TV Association.

Rio Blanco Valley, etc.—K38AG, Ch. 38, Rio Blanco County TV Association. (KRMA-TV Ch. 6 Denver)

Technical Facilities: 0.63-kw ERP, lat. 39° 42' 004", long. 107° 57' 005".

Ownership: Rio Blanco County TV Association.

Rio Blanco Valley, etc.—K44AC, Ch. 44, Rio Blanco County TV Association. (KCNC-TV Ch. 4 Denver)

Technical Facilities: 0.63-kw ERP, lat. 39° 42' 004", long. 107° 57' 005".

Ownership: Rio Blanco County TV Association.

Roan Creek—K04KF, Ch. 4, Garfield County. (KRMA-TV Ch. 6 Denver)

Technical Facilities: 0.022-kw ERP, lat. 39° 28' 15", long. 108° 21' 47".

Ownership: Garfield County.

Roan Creek—K13RC, Ch. 13, Garfield County. (KJCT Ch. 8 Grand Junction)

Technical Facilities: 0.049-kw ERP, lat. 39° 28' 15", long. 108° 21' 47".

Ownership: Garfield County.

Rocky Ford—K39ED, Ch. 39, Full Gospel Outreach Inc. (KTBN-TV Ch. 40 Santa Ana)

Technical Facilities: 0.903-kw ERP, 111-ft. above ground, 4295-ft. above sea level, lat. 38° 03' 38", long. 103° 43' 53".

Ownership: Full Gospel Outreach Inc.

Romeo—K63AN, Ch. 63, KOB-TV LLC. Phone: 651-642-4337.

Technical Facilities: 5.72-kw ERP, 98-ft. above ground, 11023-ft. above sea level, lat. 36° 51' 25", long. 106° 001' 12".

Ownership: Hubbard Broadcasting Inc.

Romeo, etc.—K45GD, Ch. 45, San Luis Valley TV Inc. (KREZ-TV Ch. 6 Durango) Phone: 719-843-5883.

Technical Facilities: 1-kw ERP, lat. 36° 51' 25", long. 106° 01' 12".

Holds CP for change to 0.2-kw ERP, 98-ft. above ground, 11023-ft. above sea level, BDFCDTT-20060331ARV.

Ownership: San Luis Valley Television Inc.

Romeo, etc.—K57CB, Ch. 57, Gray TV Licensee Inc. (KKTV Ch. 11 Colorado Springs) Phone: 719-634-2844.

Technical Facilities: 7.11-kw ERP, lat. 37° 12' 25", long. 106° 01' 12".

Holds CP for change to channel number 31, 0.62-kw ERP, 112-ft. above ground, 11020-ft. above sea level, lat. 36° 51' 34", long. 106° 01' 07". BDISDTT-20060331AUH.

Ownership: Gray Television Inc.

Romeo, etc.—K59BG, Ch. 59, San Luis Valley TV Inc. (KNME-TV Ch. 5 Albuquerque)

Technical Facilities: 7.11-kw ERP, lat. 37° 12' 25", long. 106° 001' 12".

Ownership: San Luis Valley Television Inc.

Romeo, etc.—K61AZ, Ch. 61, San Luis Valley TV Inc. (KASA-TV Ch. 2 Santa Fe)

Technical Facilities: 7.086-kw ERP, lat. 37° 12' 25", long. 106° 001' 12".

Ownership: San Luis Valley Television Inc.

Romeo, etc.—K65AS, Ch. 65, San Luis Valley TV Inc. (KOAT-TV Ch. 7 Albuquerque)

Technical Facilities: 6.32-kw ERP, lat. 37° 12' 25", long. 106° 001' 12".

Ownership: San Luis Valley Television Inc.

Rulison—K26FK, Ch. 26, Professional Antenna, Tower & Translator Service. (KTVD Ch. 20 Denver) Phone: 970-274-0830.

Technical Facilities: 1.69-kw ERP, 36-ft. above ground, 8986-ft. above sea level, lat. 39° 32' 05", long. 107° 57' 25".

Ownership: Professional Antenna, Tower & Translator Service.

Rulison—K40CS, Ch. 40, Hoak Media of Colorado License LLC. Phone: 972-960-4896.

Technical Facilities: 0.01-kw ERP, lat. 39° 32' 005", long. 107° 57' 25".

Ownership: Hoak Media LLC.

Rulison, etc.—K61BN, Ch. 61, Rocky Mountain Public Broadcasting Network Inc. (KRMA-TV Ch. 6 Denver) Phone: 303-892-6666.

Technical Facilities: 1.69-kw ERP, lat. 39° 32' 05", long. 107° 57' 25".

Holds CP for change to channel number 32, 1.1-kw ERP, 36-ft. above ground, 8986-ft. above sea level, BDISDTT-20060331AVF.

Ownership: Rocky Mountain Public Broadcasting Network Inc.

Rulison, etc.—K63BM, Ch. 63, Garfield County. (KCNC-TV Ch. 4 Denver)

Technical Facilities: 1.69-kw ERP, 8986-ft. above sea level, lat. 39° 32' 05", long. 107° 57' 25".

Ownership: Garfield County.

Rulison, etc.—K68BR, Ch. 68, Garfield County. (KWGN-TV Ch. 2 Denver)

Technical Facilities: 1.69-kw ERP, 8986-ft. above sea level, lat. 39° 32' 05", long. 107° 57' 25".

Ownership: Garfield County.

Salida, etc.—K02JH, Ch. 2, Chaffee County TV Translator Assn. (KTSC Ch. 8 Pueblo) Phone: 719-539-2942.

Technical Facilities: 0.009-kw ERP, 10899-ft. above sea level, lat. 38° 44' 37", long. 106° 11' 50".

Ownership: Chaffee County TV Translator Assn.

Salida, etc.—K04JD, Ch. 4, Chaffee County TV Translator Assn. (KWGN-TV Ch. 2 Denver) Phone: 719-539-2942.

Technical Facilities: 0.041-kw ERP, 10899-ft. above sea level, lat. 38° 44' 37", long. 106° 11' 50".

Ownership: Chaffee County TV Translator Assn.

Salida, etc.—K06HF, Ch. 6, Chaffee County TV Translator Assn. (KUSA-TV Ch. 9 Denver) Phone: 719-539-2942.

Technical Facilities: 0.021-kw ERP, 10820-ft. above sea level, lat. 38° 44' 37", long. 106° 11' 50".

Ownership: Chaffee County TV Translator Assn.

Salida, etc.—K11KU, Ch. 11, Chaffee County TV Translator Assn. (KCNC-TV Ch. 4 Denver) Phone: 719-539-2942.

Technical Facilities: 0.036-kw ERP, 10830-ft. above sea level, lat. 38° 44' 37", long. 106° 11' 50".

Ownership: Chaffee County TV Translator Assn.

Salida, etc.—K13LD, Ch. 13, Chaffee County TV Translator Assn. (KMGH-TV Ch. 7 Denver) Phone: 719-539-2942.

Technical Facilities: 0.036-kw ERP, 10820-ft. above sea level, lat. 38° 44' 37", long. 106° 11' 50".

Ownership: Chaffee County TV Translator Assn.

Salida, etc.—K44CI, Ch. 44, Pikes Peak Television Inc. (KRDO-TV Ch. 13 Colorado Springs) Phone: 719-632-1515.

Technical Facilities: 8.73-kw ERP, 39-ft. above ground, 11712-ft. above sea level, lat. 37° 26' 44", long. 106° 00' 35".

Ownership: News Press & Gazette Co.

Salida, etc.—K53AR, Ch. 53, Rocky Mountain Public Broadcasting Network Inc. (KRMA-TV Ch. 6 Denver) Phone: 303-892-6666.

Technical Facilities: 2.27-kw ERP, lat. 38° 26' 48", long. 106° 00' 38".

Holds CP for change to channel number 31, 1.2-kw ERP, 36-ft. above ground, 11719-ft. above sea level, BDISDTT-20060331AWE.

Ownership: Rocky Mountain Public Broadcasting Network Inc.

San Luis—K02KI, Ch. 2, Rocky Mountain Public Broadcasting Network Inc. (KTSC Ch. 8 Pueblo)

Technical Facilities: 0.005-kw ERP, lat. 37° 12' 14", long. 105° 25' 37".

Ownership: Rocky Mountain Public Broadcasting Network Inc.

San Luis & rural area—K06BE, Ch. 6, Costilla County TV Booster Assn. (KOB-TV Ch. 4 Albuquerque)

Technical Facilities: lat. 37° 12' 14", long. 105° 25' 37".

Ownership: Costilla County TV Booster Assn.

San Luis Valley, etc.—K55CL, Ch. 55, Rocky Mountain Public Broadcasting Network Inc. (KTSC Ch. 8 Pueblo) Phone: 303-892-6666.

Technical Facilities: 1.14-kw ERP, lat. 37° 12' 25", long. 106° 01' 12".

Holds CP for change to channel number 32, 1.1-kw ERP, 56-ft. above ground, 10964-ft. above sea level, BDISDTT-20061218ACA.

Ownership: Rocky Mountain Public Broadcasting Network Inc.

Sapinero—K46DB, Ch. 46, Gunnison County Metropolitan Recreation District. (KUSA-TV Ch. 9 Denver)

Technical Facilities: 0.16-kw ERP, 20-ft. above ground, 8658-ft. above sea level, lat. 38° 26' 52", long. 107° 16' 20".

Ownership: Gunnison County Metropolitan Recreation District.

Sapinero—K48EF, Ch. 48, Gunnison County Metropolitan Recreation District. (KOAA-TV Ch. 5 Pueblo)

Technical Facilities: 0.16-kw ERP, 20-ft. above ground, 8658-ft. above sea level, lat. 38° 26' 52", long. 107° 16' 20".

Ownership: Gunnison County Metropolitan Recreation District.

Sargents—K02NV, Ch. 2, Gunnison County Metropolitan Recreation District. (KWGN-TV Ch. 2 Denver)

Technical Facilities: 0.002-kw ERP, lat. 28° 23' 26", long. 106° 24' 39".

Transmitter: 1-mi. SSE of Sargents.

Ownership: Gunnison County Metropolitan Recreation District.

Sargents—K04OF, Ch. 4, Gunnison County Metropolitan Recreation District. (KUSA-TV Ch. 9 Denver)

Technical Facilities: 0.002-kw ERP, lat. 38° 23' 26", long. 106° 24' 39".

Transmitter: 1-mi. SSE of Sargents.

Ownership: Gunnison County Metropolitan Recreation District.

Sargents—K06NG, Ch. 6, Gunnison County Metropolitan Recreation District.

Technical Facilities: 0.003-kw ERP, 23-ft. above ground, 9262-ft. above sea level, lat. 38° 23' 26", long. 106° 24' 39".

Ownership: Gunnison County Metropolitan Recreation District.

Sargents—K07VH, Ch. 7, Gunnison County Metropolitan Recreation District. (KOAA-TV Ch. 5 Pueblo)

Technical Facilities: 0.003-kw ERP, 20-ft. above ground, 9258-ft. above sea level, lat. 38° 23' 26", long. 106° 24' 39".

Ownership: Gunnison County Metropolitan Recreation District.

Sargents—K11TJ, Ch. 11, Gunnison County Metropolitan Recreation District. (KMGH-TV Ch. 7 Denver)

Technical Facilities: 0.002-kw ERP, 20-ft. above ground, 9258-ft. above sea level, lat. 38° 23' 26", long. 106° 24' 39".

Transmitter: 1-mi. SSE of Sargents.

Ownership: Gunnison County Metropolitan Recreation District.

Sargents—K53AY, Ch. 53, Gunnison County Metropolitan Recreation District. (KOAA-TV Ch. 5 Pueblo)

Technical Facilities: 0.95-kw ERP, lat. 38° 29' 56", long. 106° 19' 28".

Ownership: Gunnison County Metropolitan Recreation District.

Sargents—K57CS, Ch. 57, Gunnison County Metropolitan Recreation District. (KUSA-TV Ch. 9 Denver)

Technical Facilities: 0.94-kw ERP, 13-ft. above ground, 11913-ft. above sea level, lat. 38° 29' 56", long. 106° 19' 28".

Ownership: Gunnison County Metropolitan Recreation District.

Sargents—K59DV, Ch. 59, Gunnison County Metropolitan Recreation District. (KREX-TV Ch. 5 Grand Junction)

Technical Facilities: 0.894-kw ERP, 13-ft. above ground, 11913-ft. above sea level, lat. 38° 29' 56", long. 106° 19' 28".

Ownership: Gunnison County Metropolitan Recreation District.

Silt, etc.—K47AC, Ch. 47, Professional Antenna, Tower & Translator Service. (KTVD Ch. 20 Denver) Phone: 970-274-0830.

Technical Facilities: 0.87-kw ERP, lat. 39° 25' 45", long. 107° 23' 000".

Ownership: Professional Antenna, Tower & Translator Service.

Silt, etc.—K49AH, Ch. 49, Rocky Mountain Public Broadcasting Network Inc. (KRMA-TV Ch. 6 Denver) Phone: 303-892-6666.

Technical Facilities: 0.869-kw ERP, lat. 39° 25' 45", long. 107° 23' 00".

Holds CP for change to 1-kw ERP, 98-ft. above ground, 10702-ft. above sea level, BDFCDTT-20060331AWR.

Ownership: Rocky Mountain Public Broadcasting Network Inc.

Snowmass at Aspen—K02HI, Ch. 2, Pitkin County Translator Dept. (KREX-TV Ch. 5 Grand Junction) Phone: 970-920-5395.

Technical Facilities: 0.016-kw ERP, 28-ft. above ground, 9444-ft. above sea level, lat. 39° 13' 33", long. 106° 50' 00".

Ownership: Pitkin County Translator Dept.

Snowmass at Aspen—K04HH, Ch. 4, Pitkin County Translator Dept. (KUSA-TV Ch. 9 Denver) Phone: 970-920-5395.

Technical Facilities: 0.016-kw ERP, 44-ft. above ground, 9463-ft. above sea level, lat. 39° 13' 33", long. 106° 50' 00".

Ownership: Pitkin County Translator Dept.

Snowmass at Aspen—K10IW, Ch. 10, Pitkin County Translator Dept. (KCNC-TV Ch. 4 Denver) Phone: 970-920-5395.

Technical Facilities: 0.033-kw ERP, lat. 39° 13' 11", long. 106° 54' 31".

Ownership: Pitkin County Translator Dept.

Somerset—K02IJ, Ch. 2, Mesa Television Inc. (KOAA-TV Ch. 5 Pueblo)

Technical Facilities: 0.009-kw ERP, lat. 38° 55' 34", long. 107° 30' 006".

Ownership: Mesa Television Inc.

Somerset—K10KK, Ch. 10, Mesa Television Inc. (KUSA-TV Ch. 9 Denver)

Technical Facilities: 0.006-kw ERP, lat. 38° 55' 34", long. 107° 30' 006".

Ownership: Mesa Television Inc.

Somerset—K12MN, Ch. 12, Mesa Television Inc. (KREX-TV Ch. 5 Grand Junction)

Technical Facilities: 0.008-kw ERP, lat. 38° 55' 34", long. 107° 30' 006".

Ownership: Mesa Television Inc.

South Fork, etc.—K02EX, Ch. 2, South Fork TV Assn. (KOAT-TV Ch. 7 Albuquerque)

Technical Facilities: 0.024-kw ERP, lat. 37° 41' 007", long. 106° 39' 19".

Ownership: South Fork TV Association.

South Fork, etc.—K18DE, Ch. 18, South Fork TV Assn. (KTSC Ch. 8 Pueblo)

Technical Facilities: 0.118-kw ERP, 26-ft. above ground, 8642-ft. above sea level, lat. 37° 41' 07", long. 106° 39' 19".

Ownership: South Fork TV Association.

South Fork, etc.—K57BW, Ch. 57, South Fork TV Assn. (KNME-TV Ch. 5 Albuquerque)

Technical Facilities: 0.25-kw ERP, 30-ft. above ground, 9705-ft. above sea level, lat. 37° 41' 07", long. 106° 39' 19".

Ownership: South Fork TV Association.

Southwest Baca County—K03DZ, Ch. 3, Baca County. (KKTV Ch. 11 Colorado Springs)

Technical Facilities: 0.136-kw ERP, lat. 37° 10' 005", long. 103° 005' 55".

Ownership: Baca County.

Southwest Baca County—K06HW, Ch. 6, Baca County. (KRDO-TV Ch. 13 Colorado Springs)

Technical Facilities: 0.136-kw ERP, lat. 37° 10' 005", long. 103° 005' 55".

Ownership: Baca County.

Southwest Baca County—K07UN, Ch. 7, Baca County. (KTSC Ch. 8 Pueblo)

Technical Facilities: 0.085-kw ERP, 62-ft. above ground, 5538-ft. above sea level, lat. 37° 10' 05", long. 103° 05' 55".

Ownership: Baca County.

Southwest Baca County, etc.—K09JS, Ch. 9, Baca County. (KOAA-TV Ch. 5 Pueblo)

Technical Facilities: 0.136-kw ERP, lat. 37° 10' 005", long. 103° 005' 55".

Ownership: Baca County.

Spring Creek—K03HA, Ch. 3, Gunnison County Metropolitan Recreation District. (KUSA-TV Ch. 9 Denver)

Technical Facilities: 0.003-kw ERP, lat. 38° 43' 33", long. 106° 46' 24".

Transmitter: 0.15-mi. N of Rte. 306, along Spring Creek.

Ownership: Gunnison County Metropolitan Recreation District.

Spring Creek, etc.—K11QK, Ch. 11, Gunnison County Metropolitan Recreation District. (KOAA-TV Ch. 5 Pueblo)

Technical Facilities: 0.005-kw ERP, lat. 38° 43' 33", long. 106° 46' 24".

Transmitter: 800-ft. N of Rte. 306, along Spring Creek.

Ownership: Gunnison County Metropolitan Recreation District.

Spring Creek, etc.—K13RX, Ch. 13, Gunnison County Metropolitan Recreation District. (KREX-TV Ch. 5 Grand Junction)

Technical Facilities: 0.005-kw ERP, lat. 38° 43' 33", long. 106° 46' 24".

Transmitter: 800-ft. N of Rte. 306, along Spring Creek.

Ownership: Gunnison County Metropolitan Recreation District.

Springfield—K62CT, Ch. 62, Baca County. (KTSC Ch. 8 Pueblo)

Technical Facilities: 0.932-kw ERP, lat. 37° 21' 44", long. 102° 38' 44".

Ownership: Baca County.

Springfield—K64CT, Ch. 64, Baca County. (KOAA-TV Ch. 5 Pueblo)

Technical Facilities: 0.8-kw ERP, lat. 37° 21' 44", long. 102° 38' 44".

Ownership: Baca County.

Springfield—K66CW, Ch. 66, Baca County. (KKTV Ch. 11 Colorado Springs)

Technical Facilities: 0.8-kw ERP, lat. 37° 21' 44", long. 102° 38' 44".

Ownership: Baca County.

Springfield—K68CR, Ch. 68, Baca County. (KRDO-TV Ch. 13 Colorado Springs)

Technical Facilities: 0.799-kw ERP, lat. 37° 21' 33", long. 102° 37' 20".

Ownership: Baca County.

Stadtman Mesa—K60AC, Ch. 60, Rio Blanco County TV Assn. (KCNC-TV Ch. 4 Denver)

Technical Facilities: 1.546-kw ERP, 46-ft. above ground, 6808-ft. above sea level, lat. 40° 09' 50", long. 108° 26' 36".

Transmitter: 28.8-mi. W of Meeker.

Ownership: Rio Blanco County TV Association.

Stadtman Mesa, etc.—K58EF, Ch. 58, Rio Blanco County TV Assn. (KUSA-TV Ch. 9 Denver)

Technical Facilities: 1.36-kw ERP, lat. 40° 009' 50", long. 108° 26' 36".

Ownership: Rio Blanco County TV Association.

Stadtman Mesa, etc.—K62AB, Ch. 62, Rio Blanco County TV Assn. (KMGH-TV Ch. 7 Denver)

Technical Facilities: 1.58-kw ERP, 46-ft. above ground, 6808-ft. above sea level, lat. 40° 09' 50", long. 108° 26' 36".

Ownership: Rio Blanco County TV Association.

Staley—K13QT, Ch. 13, Rio Blanco County TV Assn.

Ownership: Rio Blanco County TV Association.

Staley, etc.—K09PE, Ch. 9, Rio Blanco County TV Assn. (KREX-TV Ch. 5 Grand Junction)

Technical Facilities: 0.008-kw ERP, 5620-ft. above sea level, lat. 40° 05' 24", long. 108° 43' 14".

Ownership: Rio Blanco County TV Association.

Steamboat Springs—K03CL, Ch. 3, Yampa Valley TV Assn. Inc. (KUSA-TV Ch. 9 Denver)

Technical Facilities: 0.004-kw ERP, lat. 40° 27' 47", long. 106° 51' 10".

Ownership: Yampa Valley TV Association Inc.

Steamboat Springs—K06CF, Ch. 6, Yampa Valley TV Assn. Inc. (KCNC-TV Ch. 4 Denver)

Technical Facilities: 0.002-kw ERP, lat. 40° 27' 36", long. 106° 51' 10".

Ownership: Yampa Valley TV Association Inc.

Steamboat Springs—K09GX, Ch. 9, Yampa Valley TV Assn. Inc. (KMGH-TV Ch. 7 Denver)

Technical Facilities: 0.002-kw ERP, lat. 40° 27' 36", long. 106° 51' 10".

Ownership: Yampa Valley TV Association Inc.

Steamboat Springs—K11FW, Ch. 11, Moffat County. (KCNC-TV Ch. 4 Denver; KRON-TV Ch. 4 San Francisco)

Technical Facilities: 0.086-kw ERP, 10341-ft. above sea level, lat. 40° 27' 16", long. 106° 44' 34".

Ownership: Moffat County.

Steamboat Springs—K58AQ, Ch. 58, Moffat County. (KRMA-TV Ch. 6 Denver)

Technical Facilities: 2.78-kw ERP, lat. 40° 27' 16", long. 106° 44' 34".

Ownership: Moffat County.

Steamboat Springs—K64AR, Ch. 64, Moffat County. (KWGN-TV Ch. 2 Denver)

Technical Facilities: 2.78-kw ERP, lat. 40° 27' 16", long. 106° 44' 34".

Ownership: Moffat County.

Sterling—K31IQ-D, Ch. 31, Board of Logan County Commissioners. (KDVR Ch. 31 Denver) Phone: 970-522-0888.

Technical Facilities: 0.398-kw ERP, 407-ft. above ground, 4918-ft. above sea level, lat. 40° 35' 28", long. 103° 02' 23".

Ownership: Board of Logan County Commissioners.

Sterling—K46CY, Ch. 46, Board of Logan County Commissioners. Phone: 970-522-0888.

Technical Facilities: 500-w TPO, 2.26-kw ERP, 407-ft. above ground, 4918-ft. above sea level, lat. 40° 35' 28", long. 103° 02' 23".

Transmitter: Reiradon Hill, 9.4-mi. E of Sterling.

Ownership: Board of Logan County Commissioners.

Sterling—K48DQ, Ch. 48, Board of Logan County Commissioners. Phone: 303-522-0888.

Technical Facilities: 0.45-kw ERP, 407-ft. above ground, 4918-ft. above sea level, lat. 40° 35' 28", long. 103° 02' 23".

Ownership: Board of Logan County Commissioners.

Sterling—K50EE, Ch. 50, Board of Logan County Commissioners. Phone: 970-522-0888.

Technical Facilities: 0.45-kw ERP, 407-ft. above ground, 4918-ft. above sea level, lat. 40° 35' 28", long. 103° 02' 23".

Ownership: Board of Logan County Commissioners.

Sterling—K52EW, Ch. 52, Board of Logan County Commissioners. Phone: 970-522-0888.

Technical Facilities: 0.45-kw ERP, 407-ft. above ground, 4918-ft. above sea level, lat. 40° 35' 28", long. 103° 02' 23".

Began Operation: August 26, 1996.

Ownership: Board of Logan County Commissioners.

Sterling—K58GH, Ch. 58, Board of Logan County Commissioners. (KRMA-TV Ch. 6 Denver)

Technical Facilities: 2.26-kw ERP, 407-ft. above ground, 4918-ft. above sea level, lat. 40° 35' 28", long. 103° 02' 23".

Ownership: Board of Logan County Commissioners.

Sterling & south Logan County—K44FL, Ch. 44, Board of Logan County Commissioners. (KWGN-TV Ch. 2 Denver)

Technical Facilities: 0.45-kw ERP, 407-ft. above ground, 4918-ft. above sea level, lat. 40° 35' 28", long. 103° 02' 23".

Ownership: Board of Logan County Commissioners.

Sterling, etc.—K56GL, Ch. 56, Board of Logan County Commissioners. (KUSA-TV Ch. 9 Denver)

Technical Facilities: 2.26-kw ERP, 407-ft. above ground, 4918-ft. above sea level, lat. 40° 35' 28", long. 103° 02' 23".

Ownership: Board of Logan County Commissioners.

Sunetha & Nutria—K86AV, Ch. 66, LIN of Colorado LLC. (KREZ-TV Ch. 6 Durango)

Technical Facilities: 0.36-kw ERP, lat. 37° 11' 36", long. 107° 005' 31".

Ownership: LIN TV Corp.

Sutank, etc.—K04KC, Ch. 4, Garfield County. (KWGN-TV Ch. 2 Denver)

Technical Facilities: 0.04-kw ERP, 6529-ft. above sea level, lat. 39° 23' 48", long. 107° 14' 00".

Ownership: Garfield County.

■ **Sweetwater Creek**—K36DB, Ch. 36, Resort Television USA LLC. Phone: 207-772-5000.

Technical Facilities: 0.001-kw ERP, 33-ft. above ground, 7461-ft. above sea level, lat. 39° 38' 07", long. 106° 32' 13".

Ownership: Resort Sports Network Inc.

Thomasville—K04PO, Ch. 4, Pitkin County Translator Dept. Phone: 970-945-4932.

Technical Facilities: 0.044-kw ERP, 50-ft. above ground, 8682-ft. above sea level, lat. 39° 21' 12", long. 106° 41' 000".

Ownership: Pitkin County Translator Dept.

Thomasville—K05JA, Ch. 5, Pitkin County Translator Dept. (KMGH-TV Ch. 7 Denver) Phone: 970-920-5395.

Technical Facilities: 0.024-kw ERP, lat. 39° 21' 12", long. 106° 41' 000".

Ownership: Pitkin County Translator Dept.

Thomasville—K14LQ, Ch. 14, Pitkin County Translator Dept. Phone: 970-920-5395.

Technical Facilities: 0.088-kw ERP, 39-ft. above ground, 8671-ft. above sea level, lat. 39° 21' 12", long. 106° 41' 00".

Ownership: Pitkin County Translator Dept.

Thomasville—K20HR, Ch. 20, Pitkin County Translator Dept. (KUED Ch. 7 Salt Lake City) Phone: 970-920-5395.

Technical Facilities: 0.088-kw ERP, 34-ft. above ground, 8666-ft. above sea level, lat. 39° 21' 12", long. 106° 41' 00".

Ownership: Pitkin County Translator Dept.

Toponas—K12KR, Ch. 12, Yampa Valley TV Assn. (KCNC-TV Ch. 4 Denver)

Technical Facilities: 0.079-kw ERP, 8350-ft. above sea level, lat. 40° 03' 40", long. 106° 51' 00".

Ownership: Yampa Valley TV Association Inc.

Trinidad—K34GI, Ch. 34, Mainstreet Broadcasting Co. Inc. (KSPK-LP Ch. 28 Walsenburg) Phone: 719-738-3636.

Technical Facilities: 0.84-kw ERP, 86-ft. above ground, 7188-ft. above sea level, lat. 37° 14' 14", long. 104° 30' 52".

Ownership: Mainstreet Broadcasting Co. Inc.

Trinidad, Valdez, etc.—K15GL, Ch. 15, Rocky Mountain Public Broadcasting Network Inc. (KRMA-TV Ch. 6 Denver) Phone: 303-892-6666.

Technical Facilities: 0.64-kw ERP, 26-ft. above ground, 6929-ft. above sea level, lat. 37° 08' 45", long. 104° 28' 09".

Holds CP for change to 0.19-kw ERP, BDFCDTT-20060331AXH.

Ownership: Rocky Mountain Public Broadcasting Network Inc.

Upper Divide Creek—K10IQ, Ch. 10, Garfield County. (KCNC-TV Ch. 4 Denver)

Technical Facilities: 0.092-kw ERP, lat. 39° 36' 11", long. 107° 38' 49".

Ownership: Garfield County.

Upper Frying Pan River—K09LE, Ch. 9, Pitkin County Translator Dept. (KUSA-TV Ch. 9 Denver) Phone: 970-920-5395.

Technical Facilities: 0.002-kw ERP, lat. 39° 21' 12", long. 106° 41' 000".

Ownership: Pitkin County Translator Dept.

Vail—K45IE, Ch. 45, Vail Associates Inc. dba TV 8. Phone: 970-479-4688.

Technical Facilities: 0.055-kw ERP, 33-ft. above ground, 7625-ft. above sea level, lat. 39° 38' 38", long. 106° 32' 14".

Holds CP for change to 33-ft. above ground, 7493-ft. above sea level, lat. 39° 38' 07", long. 106° 32' 13". BPTTL-20050503ABZ.

Ownership: Vail Associates Inc. dba TV 8.

Personnel: Cathleen Hancock, General Manager.

Vallecito—K02ET, Ch. 2, Lake TV Assn. (KOAT-TV Ch. 7 Albuquerque)

Technical Facilities: 0.038-kw ERP, lat. 37° 22' 000", long. 107° 31' 30".

Ownership: Lake TV Assn.

Vallecito—K08ET, Ch. 8, Lake TV Assn. (KREZ-TV Ch. 6 Durango)

Technical Facilities: 0.057-kw ERP, lat. 37° 22' 000", long. 107° 31' 30".

Ownership: Lake TV Assn.

Vallecito—K10AD, Ch. 10, Lake TV Assn. (KOB-TV Ch. 4 Albuquerque)

Technical Facilities: 0.057-kw ERP, 9639-ft. above sea level, lat. 37° 22' 00", long. 107° 31' 30".

Ownership: Lake TV Assn.

Walsenburg—KSPK-LP, Ch. 28, Mainstreet Broadcasting Co. Inc. Phone: 719-738-3636.

Technical Facilities: 7.4-kw ERP, 131-ft. above ground, 6886-ft. above sea level, lat. 37° 37' 39", long. 104° 49' 17".

Began Operation: March 20, 2005.

Ownership: Mainstreet Broadcasting Co. Inc.

Personnel: Paul Richards, General Manager.

Waunita Hot Springs—K51DI, Ch. 51, Gunnison County Metropolitan Recreation District. (KTSC Ch. 8 Pueblo)

Technical Facilities: 0.813-kw ERP, 13-ft. above ground, 11913-ft. above sea level, lat. 38° 29' 56", long. 106° 19' 28".

Ownership: Gunnison County Metropolitan Recreation District.

Waunita Hot Springs—K55BI, Ch. 55, Gunnison County Metropolitan Recreation District. (KWGN-TV Ch. 2 Denver)

Technical Facilities: 0.004-kw ERP, lat. 38° 29' 56", long. 106° 19' 28".

Ownership: Gunnison County Metropolitan Recreation District.

Weber Canyon—K02OS, Ch. 2, Southwest Colorado TV Translator Assn. Phone: 970-565-2121.

Technical Facilities: 1-w TPO, 0.2-kw ERP, 10-ft. above ground, 7004-ft. above sea level, lat. 37° 17' 51", long. 108° 18' 02".

Transmitter: 6051 County Rte. 41, Mancos.

Ownership: Southwest Colorado TV Translator Assn.

Weber Canyon—K04ON, Ch. 4, Southwest Colorado TV Translator Assn. Phone: 970-565-2121.

Technical Facilities: 1-w TPO, 0.2-kw ERP, 7011-ft. above sea level, lat. 37° 17' 51", long. 108° 18' 02".

Transmitter: 6051 County Rte. 41, Mancos.

Ownership: Southwest Colorado TV Translator Assn.

Weber Canyon—K08MB, Ch. 8, Southwest Colorado TV Translator Assn. Phone: 970-565-2121.

Technical Facilities: 1-w TPO, 0.2-kw ERP, 7018-ft. above sea level, lat. 37° 17' 51", long. 108° 18' 02".

Transmitter: 6051 County Rte. 41, Mancos.

Ownership: Southwest Colorado TV Translator Assn.

Personnel: Wayne Johnson, General Manager.

Weber Canyon—K10OD, Ch. 10, Southwest Colorado TV Translator Assn. Phone: 970-565-2121.

Technical Facilities: 1-w TPO, 0.002-kw ERP, 26-ft. above ground, 7019-ft. above sea level, lat. 37° 17' 51", long. 108° 18' 02".

Transmitter: 6051 County Rte. 41, Mancos.

Began Operation: April 1, 1995.

Ownership: Southwest Colorado TV Translator Assn.

Personnel: Wayne Johnson, General Manager.

Weber Canyon—K13XH, Ch. 13, Southwest Colorado TV Translator Assn. Phone: 970-565-2121.

Technical Facilities: 1-w TPO, 0.0002-kw ERP, 30-ft. above ground, 7024-ft. above sea level, lat. 37° 17' 51", long. 108° 18' 02".

Transmitter: 6051 County Rte. 41, Mancos.

Ownership: Southwest Colorado TV Translator Assn.

Personnel: Wayne Johnson, General Manager.

Westcliffe—K07BW, Ch. 7, Custer County. (KKTV Ch. 11 Colorado Springs) Phone: 719-783-2281.

Technical Facilities: 0.02-kw ERP, lat. 38° 07' 39", long. 105° 22' 08".

Holds CP for change to 0.141-kw ERP, 33-ft. above ground, 8688-ft. above sea level, BPTTV-20050706AAJ.

Ownership: Custer County Road & Bridge.

Westcliffe—K09DY, Ch. 9, Custer County Road & Bridge. (KRDO-TV Ch. 13 Colorado Springs) Phone: 719-783-2281.

Technical Facilities: 0.02-kw ERP, lat. 38° 07' 39", long. 105° 22' 08".

Holds CP for change to 0.141-kw ERP, 33-ft. above ground, 8688-ft. above sea level, BPTTV-20050706AAI.

Ownership: Custer County Road & Bridge.

Williams Fork—K12DQ, Ch. 12, Moffat County. (KCNC-TV Ch. 4 Denver)

Technical Facilities: 0.1-kw ERP, 7585-ft. above sea level, lat. 40° 20' 52", long. 107° 32' 14".

Ownership: Moffat County.

Windsor—KZFC-LP, Ch. 36, McGraw-Hill Broadcasting Co. Inc. Phone: 303-832-0190.

Technical Facilities: 18.9-kw ERP, 341-ft. above ground, 5587-ft. above sea level, lat. 40° 38' 31", long. 104° 49' 03".

Holds CP for change to 1.75-kw ERP, BDFCDTL-20060331BJQ.

Ownership: McGraw-Hill Broadcasting Co. Inc.

Personnel: Darrell Brown, General Manager.

Wolcott & Eagle—K07DB, Ch. 7, Eagle Valley TV Corp. (KUSA-TV Ch. 9 Denver)

Technical Facilities: 0.034-kw ERP, lat. 39° 44' 001", long. 106° 48' 004".

Ownership: Eagle Valley TV Corp.

Wolcott, etc.—K13DE, Ch. 13, Colorado TV Marketing LLC. (KMGH-TV Ch. 7 Denver) Phone: 866-250-6422.

Technical Facilities: 0.013-kw ERP, lat. 39° 44' 000", long. 106° 48' 000".

Holds CP for change to 2.84-kw ERP, 55-ft. above ground, 10504-ft. above sea level, lat. 39° 44' 23", long. 106° 48' 04". BPTTV-20041222GDR.

Ownership: Colorado TV Marketing LLC.

Wolcott, etc.—KRYD-LP, Ch. 10, Colorado TV Marketing LLC. Phone: 866-250-6422.

Technical Facilities: 0.032-kw ERP, 10499-ft. above sea level, lat. 39° 44' 01", long. 106° 48' 04".

Holds CP for change to 0.068-kw ERP, 33-ft. above ground, 7592-ft. above sea level, lat. 39° 38' 38", long. 106° 32' 15". BMPTVL-20050222ABS.

Ownership: Colorado TV Marketing LLC.

Woodland Park—K28GE, Ch. 28, Barrington Colorado Springs License LLC. Phone: 847-884-1877.

Technical Facilities: 1.12-kw ERP, lat. 38° 59' 13", long. 105° 004' 008".

Transmitter: 1-mi. SW of Woodland Park Post Office.

Ownership: Pilot Group LP.

Woodland Park—K33EW, Ch. 33, Full Gospel Outreach Inc.

Technical Facilities: 0.99-kw ERP, lat. 38° 59' 12", long. 105° 004' 005".

Transmitter: 1-mi. SW of Woodland Park Post Office.

Ownership: Full Gospel Outreach Inc.

Woody Creek—K39HE, Ch. 39, Pitkin County Translator Dept.

Technical Facilities: 0.06-kw ERP, 60-ft. above ground, 8849-ft. above sea level, lat. 39° 18' 37", long. 106° 56' 53".

Ownership: Pitkin County Translator Dept.

Woody Creek—K44GQ, Ch. 44, Pitkin County Translator Dept. Phone: 970-920-5395.

Technical Facilities: 1.21-kw ERP, 34-ft. above ground, 8114-ft. above sea level, lat. 39° 18' 30", long. 106° 57' 15".

Ownership: Pitkin County Translator Dept.

Woody Creek, etc.—K07RN, Ch. 7, Pitkin County Translator Dept. Phone: 970-920-5395.

Technical Facilities: 0.001-kw ERP, 39-ft. above ground, 8140-ft. above sea level, lat. 38° 18' 30", long. 106° 57' 15".

Ownership: Pitkin County Translator Dept.

Woody Creek, etc.—K11LW, Ch. 11, Pitkin County Translator Dept. (KUSA-TV Ch. 9 Denver) Phone: 970-920-5395.

Technical Facilities: 0.017-kw ERP, lat. 39° 18' 30", long. 106° 57' 15".

Ownership: Pitkin County Translator Dept.

Woody Creek, etc.—K13MT, Ch. 13, Pitkin County Translator Dept. (KCNC-TV Ch. 4 Denver) Phone: 970-920-5395.

Technical Facilities: 0.003-kw ERP, lat. 39° 18' 30", long. 106° 57' 15".

Ownership: Pitkin County Translator Dept.

Wray—K31IH, Ch. 31, Region 1 Translator Assn. (KTVD Ch. 20 Denver) Phone: 970-848-5301.

Technical Facilities: 0.615-kw ERP, 307-ft. above ground, 4146-ft. above sea level, lat. 40° 03' 15", long. 102° 13' 32".

Ownership: Region 1 Translator Association.

Wray—K44FM, Ch. 44, Region 1 Translator Assn. (KUPN Ch. 3 Sterling) Phone: 970-848-5301.

Technical Facilities: 0.616-kw ERP, lat. 40° 003' 15", long. 102° 13' 31".

Ownership: Region 1 Translator Association.

Wray—K46FF, Ch. 46, Region 1 Translator Assn. (KWGN-TV Ch. 2 Denver) Phone: 970-848-5301.

Technical Facilities: 0.616-kw ERP, lat. 40° 003' 15", long. 102° 13' 31".

Ownership: Region 1 Translator Association.

Wray—K48GA, Ch. 48, Region 1 Translator Assn. (KCNC-TV Ch. 4 Denver) Phone: 970-848-5301.

Technical Facilities: 0.564-kw ERP, lat. 40° 003' 15", long. 102° 13' 31".

Ownership: Region 1 Translator Association.

Wray—K50FJ, Ch. 50, Region 1 Translator Assn. (KRMA-TV Ch. 6 Denver) Phone: 970-848-5301.

Technical Facilities: 0.564-kw ERP, lat. 40° 003' 15", long. 102° 13' 31".

Ownership: Region 1 Translator Association.

Wray—K52FZ, Ch. 52, Region 1 Translator Assn. (KUSA-TV Ch. 9 Denver) Phone: 970-848-5301.

Technical Facilities: 0.563-kw ERP, lat. 40° 003' 15", long. 102° 13' 31".

Ownership: Region 1 Translator Association.

Wray—K56HG, Ch. 56, Region 1 Translator Assn. Phone: 970-848-5301.

Technical Facilities: 0.615-kw ERP, lat. 40° 003' 15", long. 102° 13' 32".

Ownership: Region 1 Translator Association.

Wray—K58GV, Ch. 58, Region 1 Translator Assn. Phone: 970-848-5301.

Technical Facilities: 0.615-kw ERP, 307-ft. above ground, 4146-ft. above sea level, lat. 40° 03' 15", long. 102° 13' 32".

Ownership: Region 1 Translator Association.

Yampa—K07GK, Ch. 7, Moffat County. (KUSA-TV Ch. 9 Denver)

Technical Facilities: 0.14-kw ERP, 10351-ft. above sea level, lat. 40° 27' 16", long. 106° 44' 34".

Ownership: Moffat County.

Yampa, etc.—K13ES, Ch. 13, Yampa Valley TV Assn. Inc. (KMGH-TV Ch. 7 Denver)

Technical Facilities: 0.123-kw ERP, 10351-ft. above sea level, lat. 40° 27' 16", long. 106° 44' 34".

Ownership: Yampa Valley TV Association Inc.

Yuma—K28JH-D, Ch. 28, Region 1 Translator Assn. Phone: 970-848-5301.

Technical Facilities: 0.173-kw ERP, 392-ft. above ground, 4601-ft. above sea level, lat. 40° 08' 35", long. 102° 48' 51".

Ownership: Region 1 Translator Association.

Yuma—K32AB, Ch. 32, Region 1 Translator Assn. (KWGN-TV Ch. 2 Denver) Phone: 970-848-5301.

Technical Facilities: 2.69-kw ERP, 392-ft. above ground, 4600-ft. above sea level, lat. 40° 08' 35", long. 102° 48' 51".

Ownership: Region 1 Translator Association.

Yuma—K34AC, Ch. 34, Region 1 Translator Assn. (KCNC-TV Ch. 4 Denver) Phone: 970-848-5301.

Technical Facilities: 0.862-kw ERP, lat. 40° 008' 35", long. 102° 48' 51".

Ownership: Region 1 Translator Association.

Yuma—K36AC, Ch. 36, Region 1 Translator Assn. (KRMA-TV Ch. 6 Denver) Phone: 970-848-5301.

Technical Facilities: 2.69-kw ERP, lat. 40° 08' 35", long. 102° 48' 51".

Ownership: Region 1 Translator Association.

Yuma—K38AD, Ch. 38, Region 1 Translator Assn. (KUSA-TV Ch. 9 Denver) Phone: 970-848-5301.

Technical Facilities: 2.69-kw ERP, lat. 40° 08' 35", long. 102° 48' 51".

Ownership: Region 1 Translator Association.

Yuma—K40CG, Ch. 40, Region 1 Translator Assn. (KMGH-TV Ch. 7 Denver) Phone: 970-848-5301.

Technical Facilities: 2.69-kw ERP, 392-ft. above ground, 4600-ft. above sea level, lat. 40° 08' 35", long. 102° 48' 51".

Ownership: Region 1 Translator Association.

Yuma—K42GI, Ch. 42, Region 1 Translator Assn. Phone: 970-848-5301.

Technical Facilities: 2.7-kw ERP, 392-ft. above ground, 4598-ft. above sea level, lat. 40° 008' 35", long. 102° 48' 51".

Ownership: Region 1 Translator Association.

Connecticut

■ **Allingtown**—W28AJ, Ch. 28, Paging Assoc. Inc. Phone: 203-932-3500. Fax: 203-933-2259.

Studio: 24 Rockdale Rd., West Haven, CT 06516.

Technical Facilities: 1000-w TPO, 48.8-kw ERP, 184-ft. above ground, 335-ft. above sea level, lat. 41° 17' 28", long. 72° 58' 06".

Transmitter: 24 Rockdale Rd.

Began Operation: January 1, 1989.

Ownership: Paging Associates Inc.

Bridgeport—W65DZ, Ch. 65, Paging Assoc. Inc. Phone: 800-343-9333.

Technical Facilities: 1000-w TPO, 1.26-kw ERP, 85-ft. above ground, 102-ft. above sea level, lat. 41° 09' 58", long. 73° 13' 03".

Transmitter: 623 Pine St.

Began Operation: November 4, 1998.

Ownership: Paging Associates Inc.

Danbury—W22BN, Ch. 22, IT Communications Inc.

Technical Facilities: 500-w TPO, 10.4-kw ERP, 88-ft. above ground, 728-ft. above sea level, lat. 41° 23' 44", long. 73° 25' 24".

Transmitter: Shelter Rock, Shelter Rock Rd.

Multichannel TV Sound: Stereo only.

Ownership: IT Communications Inc.

Personnel: David Abrantes, General Manager & Chief Engineer.

Granby—WESA-LP, Ch. 12, R and S Broadcasting LLC. Phone: 860-529-9303.

Technical Facilities: 0.042-kw ERP, 128-ft. above ground, 331-ft. above sea level, lat. 41° 58' 45", long. 72° 46' 59".

Holds CP for change to channel number 34, 45-kw ERP, 120-ft. above ground, 930-ft. above sea level, lat. 42° 07' 11.3", long. 72° 24' 39". BMPTTL-20070716ABW.

Ownership: R and S Broadcasting LLC.

■ **Hartford**—WFXQ-CA, Ch. 28, WWLP Broadcasting LLC. Phone: 202-462-6065.

Technical Facilities: 5-kw ERP, 46-ft. above ground, 1184-ft. above sea level, lat. 42° 15' 05", long. 72° 38' 43".

Holds CP for change to 0.024-kw ERP, BDFCDTA-20060327AEV.

Ownership: LIN TV Corp.

Hartford—WHCT-LP, Ch. 38, Venture Technologies Group LLC. Phone: 323-965-5400. Fax: 323-965-5411.

Technical Facilities: 150-kw ERP, 299-ft. above ground, 991-ft. above sea level, lat. 41° 47' 48", long. 72° 47' 52".

Began Operation: January 19, 1996.

Ownership: Venture Technologies Group LLC.

Hartford—WHTX-LP, Ch. 10, Entravision Holdings LLC. Phone: 310-447-3870.

Technical Facilities: 10-w TPO, 0.03-kw ERP, 285-ft. above ground, 325-ft. above sea level, lat. 41° 45' 51", long. 72° 40' 32".

Transmitter: Bushnell Plaza, Hartford.

Began Operation: February 1, 1995.

Ownership: Entravision Communications Corp.

Personnel: Louis Maisel, President; Mike Lupo, General Manager.

■ **Hartford**—WRDM-LP, Ch. 50, ZGS Hartford Inc. Phone: 703-528-5656.

Studio: 886 Maple Ave., Hartford, CT 06114.

Technical Facilities: 50-kw ERP, 308-ft. above ground, 1001-ft. above sea level, lat. 41° 47' 48", long. 72° 47' 52".

Multichannel TV Sound: Stereo and separate audio program.

Began Operation: June 14, 1986.

Ownership: ZGS Broadcasting Holdings Inc.

Personnel: Lucio C. Ruzzier Sr., President & Chief Executive Officer; Paul D'Agostino, Chief Financial Officer & Controller; William Newton, President of Sales & Program Director; Gaetano Leone, General Manager; Salvatore Minniti, Chief Engineer.

Hartford—WRNT-LP, Ch. 48, R and S Broadcasting LLC. Phone: 860-529-9303.

Studio: 18 Garden St., Hartford, CT 06105.

Technical Facilities: 60-kw ERP, 200-ft. above ground, 892-ft. above sea level, lat. 41° 47' 48", long. 72° 47' 52".

Began Operation: July 1, 1994.

Ownership: R and S Broadcasting LLC.

Personnel: Louis Maisel, President, General Manager & Chief Engineer.

■ **Hartford**—WUTH-CA, Ch. 47, Entravision Holdings LLC. Phone: 310-447-3870.

Technical Facilities: 17.9-kw ERP, lat. 41° 42' 32", long. 072° 28' 30".

Ownership: Entravision Communications Corp.

Personnel: Alex Von Lichtenberg, General Manager.

New Haven—WNHX-LP, Ch. 51, Area 51 DMG Inc. Phone: 203-557-3279.

Technical Facilities: 95.8-kw ERP, 98-ft. above ground, 774-ft. above sea level, lat. 41° 25' 10", long. 72° 42' 45".

Holds CP for change to 100-kw ERP, 73-ft. above ground, 413-ft. above sea level, lat. 41° 19' 42", long. 72° 54' 25". BPTTL-20050726ACH.

Transmitter: Approx. 12-mi. NE of New Haven.

Ownership: Area 51 DMG Inc.

Stamford—W17CD, Ch. 17, K Licensee Inc. Phone: 718-358-4219.

Technical Facilities: 75-kw ERP, 209-ft. above ground, 329-ft. above sea level, lat. 41° 03' 54", long. 73° 32' 04".

Began Operation: October 21, 1993.

Ownership: K Licensee Inc.

Stamford—W27CD, Ch. 27, WLNY LP. Phone: 631-777-8855. Fax: 631-777-8180.

Technical Facilities: 17.4-kw ERP, 142-ft. above ground, 218-ft. above sea level, lat. 41° 03' 41", long. 73° 32' 03".

Began Operation: November 29, 1993.

Ownership: WLNY Holdings Inc.

Personnel: David Feinblatt, President & General Manager; Richard Mulliner, Chief Engineer; Elliott Simmons, Sales Manager.

Waterbury—W12BH, Ch. 12, Connecticut Public Broadcasting Inc. (WEDH Ch. 24 Hartford; WEDW Ch. 49 Bridgeport)

Technical Facilities: 1-kw ERP, lat. 41° 33' 51", long. 073° 005' 009".

Ownership: Connecticut Public Broadcasting Inc.

Delaware

Dover—W14CM, Ch. 14, Trinity Broadcasting Network Inc. Phone: 714-832-2950. Fax: 714-730-0661.

Technical Facilities: 1000-w TPO, 3.5-kw ERP, 98-ft. above ground, 253-ft. above sea level, lat. 39° 11' 08", long. 75° 29' 28".

Transmitter: 2.36-mi. NW of intersection of State Rtes. 8 & 9.

Began Operation: November 30, 1988.

Ownership: Trinity Broadcasting Network Inc.

Personnel: Paul Crouch, General Manager; Ben Miller, Chief Engineer; Rod Henke, Sales Manager.

Dover—WEVD-LP, Ch. 10, Delmarva Broadcast Service LLC. Phone: 407-423-4431.

Studio: White Oak Rd., Dover, DE 19901.

Technical Facilities: 1000-w TPO, 81.4-kw ERP, 229-ft. above ground, 255-ft. above sea level, lat. 39° 11' 10", long. 75° 29' 26".

Began Operation: January 1, 1987.

Ownership: Delmarva Broadcast Service LLC.

Millsboro, etc.—WLWP-LP, Ch. 4, Ocean 4 Broadcasting Assn. Phone: 302-732-1400. Fax: 302-732-3933.

Technical Facilities: 200-w TPO, 0.063-kw ERP, 69-ft. above ground, 75-ft. above sea level, lat. 36° 33' 08", long. 75° 13' 23".

Transmitter: Rte. 26, Dagsboro, DE.

Ownership: Ocean Broadcasting Assn.

Personnel: Robert Neuhaus, General Manager.

■ **Philadelphia**—WTSD-CA, Ch. 14, Priority Communications Ministries Inc. Phone: 302-367-9595.

Technical Facilities: 146-kw ERP, 1138-ft. above ground, 1431-ft. above sea level, lat. 40° 002' 30", long. 75° 14' 11".

Transmitter: 0.5-mi. SW of Rte. 7 & I-95, Christiana.

Ownership: Priority Communications Ministries Inc.

Rehoboth Beach—W25CY, Ch. 25, Trinity Broadcasting Network Inc. Phone: 714-832-2950. Fax: 714-730-0661.

Technical Facilities: 5-kw ERP, lat. 38° 44' 53", long. 075° 11' 000".

Ownership: Trinity Broadcasting Network Inc.

Rehoboth Beach—W68DR, Ch. 68, Trinity Broadcasting Network inc. Phone: 714-832-2950. Fax: 714-730-0661.

Technical Facilities: 5.5-kw ERP, lat. 38° 44' 53", long. 075° 11' 000".

Ownership: Trinity Broadcasting Network Inc.

Rehoboth Beach—WRDE-LP, Ch. 59, Rehoboth Beach Communications Inc. Phones: 478-741-1710; 302-226-5988.

Technical Facilities: 0.16-kw ERP, 100-ft. above ground, 125-ft. above sea level, lat. 38° 44' 51", long. 75° 11' 21".

Holds CP for change to 20.5-kw ERP, 155-ft. above ground, 180-ft. above sea level, BPTTL-20070515AHR.

Ownership: Rehoboth Beach Communications Inc.

Sussex County—WEWE-LP, Ch. 24, Ocean 60 Broadcasting Assn. Phone: 302-732-1400. Fax: 302-732-3933.

Technical Facilities: 0.97-kw ERP, 75-ft. above ground, 95-ft. above sea level, lat. 38° 33' 08", long. 75° 13' 23".

Ownership: Ocean Broadcasting Assn.

Personnel: Robert Neuhaus, General Manager.

Wilmington—W40AZ, Ch. 40, National Minority TV Inc. (KTBN-TV Ch. 40 Santa Ana) Phone: 949-552-0490.

Technical Facilities: 10.3-kw ERP, 256-ft. above ground, 646-ft. above sea level, lat. 39° 51' 03", long. 75° 29' 45".

Ownership: National Minority TV Inc.

Wilmington—W55BT, Ch. 55, Mako Communications LLC. Phone: 361-883-1763.

Technical Facilities: 0.279-kw ERP, 26-ft. above ground, 371-ft. above sea level, lat. 39° 47' 50", long. 75° 32' 30".

Holds CP for change to channel number 36, 1.5-kw ERP, 308-ft. above ground. 348-ft. above sea level, lat. 39° 57' 09.6", long. 75° 10' 03.4". BDISDTL-20070307ABY.

Began Operation: November 6, 2003.

Ownership: Mako Communications LLC.

Personnel: .

District of Columbia

Washington—WDDN-LP, Ch. 23, Capital Media LLC. Phone: 703-387-0300.

Studio: 3400 Idaho Ave. NW, Washington, DC 20016.

Technical Facilities: 2.2-kw ERP, 108-ft. above ground, 495-ft. above sea level, lat 38° 56' 009", long. 77° 004' 26".

Holds CP for change to 10-kw ERP, 656-ft. above ground, 951-ft. above sea level, lat. 39° 00' 00", long. 77° 03' 26". BPTTL-20050302AKD.

Transmitter: Intersection of Wisconsin & Idaho Aves. NW.

Began Operation: December 5, 1988.

Ownership: Word of God Fellowship Inc.

Washington—WIAV-LP, Ch. 58, Benita S. Querubin & Julia Cuevo.

Technical Facilities: 661-w TPO, 35-kw ERP, 177-ft. above ground, 325-ft. above sea level, lat. 38° 59' 29", long. 76° 52' 45".

Transmitter: 7501 Greenway Center Dr., Greenbelt, MD.

Ownership: Benita S. Querubin; Julia S. Cuevo.

■ **Washington**—WMDO-CA, Ch. 47, Entravision Holdings LLC. Phones: 202-522-8640; 310-447-3870. Fax: 202-898-1897.

Studio: 101 Constitution Ave. NW, Suite L-100, Washington, DC 20001.

Technical Facilities: 24-kw ERP, 308-ft. above ground, 673-ft. above sea level, lat. 38° 56' 10", long. 77° 005' 33".

Holds CP for change to 16.5-kw ERP, 308-ft. above ground, 695-ft. above sea level, lat. 38° 56' 24", long. 77° 04' 54". BPTTA-20070627ACB.

Ownership: Entravision Communications Corp.

Washington—WZDC-LP, Ch. 25, Onda Capital Inc. Phone: 703-528-5656.

Technical Facilities: 28.3-kw ERP, 205-ft. above ground, 592-ft. above sea level, lat. 38° 56' 23.6", long. 77° 04' 54.1".

Ownership: ZGS Broadcasting Holdings Inc.

Florida

Alachua, etc.—W69AY, Ch. 69, Associated Christian Television System Inc. Phone: 407-298-5555.

Studio: 1001 Waldo Rd., Gainesville, FL 32601.

Technical Facilities: 1000-w TPO, 38.02-kw ERP, 567-ft. above ground, 231-ft. above sea level, lat. 29° 42' 45", long. 82° 18' 08".

Transmitter: 1001 Waldo Rd., Gainesville.

Began Operation: October 18, 1984.

Ownership: Associated Christian Television System Inc.

Personnel: Claud Bowers, Station Manager; Donna Lee, General Sales Manager; John Wasson, Chief Engineer.

Altamonte Springs—WXXU-LP, Ch. 12, Rama Communications II Ltd.

Technical Facilities: 10-w TPO, 0.42-kw ERP, 1499-ft. above ground, 1122-ft. above sea level, lat. 28° 55' 16", long. 81° 19' 09".

Transmitter: 1.3-mi. W of the intersection of Rtes. 17 & 92 & Miller Rd., Orange City.

Began Operation: April 8, 1994.

Ownership: Rama Communications.

Big Pine—W16CA, Ch. 16, Cayo Hueso Networks LLC. Phone: 303-688-5162.

Technical Facilities: 36.7-kw ERP, 335-ft. above ground, 338-ft. above sea level, lat. 24° 39' 02", long. 81° 18' 36".

Ownership: Cayo Hueso Networks LLC.

Big Pine—W47AC, Ch. 47, Cayo Hueso Networks LLC. Phone: 303-688-5162.

Technical Facilities: 1.6-kw ERP, lat. 24° 40' 009", long. 081° 21' 33".

Ownership: Cayo Hueso Networks LLC.

Big Pine—W55AM, Ch. 55, Monroe County Board of Commissioners. Phone: 305-292-3470.

Technical Facilities: 55.1-kw ERP, 351-ft. above ground, 354-ft. above sea level, lat. 24° 39' 002", long. 81° 18' 36".

Ownership: Monroe County Board of Commissioners.

Big Pine Key—W57AM, Ch. 57, Cayo Hueso Networks. (WSVN Ch. 7 Miami) Phone: 303-688-5162.

Technical Facilities: 0.32-kw ERP, lat. 24° 40' 09", long. 81° 21' 33".

Holds CP for change to channel number 6, 2-kw ERP, 197-ft. above ground, 201-ft. above sea level, lat. 24° 39' 58.3", long. 81° 21' 30.6". BMPTVL-20050920AEL.

Ownership: Cayo Hueso Networks LLC.

■ **Bradenton**—WSVT-CA, Ch. 18, Word of God Fellowship Inc. Phone: 817-858-9955. Fax: 817-571-7478.

Technical Facilities: 150-kw ERP, 594-ft. above ground, 610-ft. above sea level, lat. 27° 56' 49", long. 82° 27' 34".

Ownership: Word of God Fellowship Inc.

Personnel: Nick Manassa, General Manager.

Chiefland—W33BL, Ch. 33, Suncoast Broadcasting of Lafayette County.

Technical Facilities: 22.7-kw ERP, 180-ft. above ground, 220-ft. above sea level, lat. 29° 28' 12", long. 82° 48' 20".

Ownership: Suncoast Broadcasting of Lafayette County Inc.

■ **Clearwater**—WXAX-LP, Ch. 26, Una Vez Mas Tampa License LLC. Phone: 214-754-7008.

Technical Facilities: 50-kw ERP, 1100-ft. above ground, 1175-ft. above sea level, lat. 27° 50' 52", long. 82° 15' 48".

Ownership: Una Vez Mas GP LLC.

■ **Daytona Beach**—WDYB-LP, Ch. 53, ZGS Broadcasting of Orlando Inc. Phone: 703-528-5656.

Technical Facilities: 1000-w TPO, 11.3-kw ERP, 327-ft. above ground, 209-ft. above sea level, lat. 29° 13' 53", long. 81° 02' 31".

Transmitter: 540 Corporation Dr.

Began Operation: October 18, 1999.

Ownership: ZGS Broadcasting Holdings Inc.

Daytona Beach—WPXB-LP, Ch. 57, Paxson Communications LPTV Inc. Phone: 561-659-4122. Fax: 560-659-4754.

Technical Facilities: 34-kw ERP, 380-ft. above ground, 417-ft. above sea level, lat. 29° 10' 24", long. 81° 09' 24".

Holds CP for change to channel number 50, 15-kw ERP, BDISDTL-20060322ACB.

Transmitter: 7-mi. W of Daytona Beach.

Ownership: ION Media Networks Inc.

Personnel: Frank D. Tenore, General Manager; David T. Hall, Chief Engineer.

■ **De Funiak Springs**—WWEO-CA, Ch. 24, World Evangelism Outreach. Phone: 850-892-6202. Fax: 850-892-6226.

Studio: German Club Rd., De Funiak Springs, FL 32433.

Technical Facilities: 1000-w TPO, 10.8-kw ERP, 187-ft. above ground, 404-ft. above sea level, lat. 30° 44' 18", long. 86° 06' 22".

Transmitter: 1.2-mi. NE of Courthouse, near West Sandy Creek.

Began Operation: November 1, 1988.

Ownership: World Evangelism Outreach.

Personnel: R. W. White, President & General Manager; James Roberts, Chief Engineer & Production Manager; Elaine White, Program Director.

■ **Destin**—WDES-CA, Ch. 48, Beach TV Properties Inc. Phone: 904-234-2773.

Technical Facilities: 38.4-kw ERP, 174-ft. above ground, 190-ft. above sea level, lat. 30° 23' 49", long. 86° 30' 27".

Transmitter: 140 Palmetto.

Ownership: Beach TV Properties Inc.

Duck Key—W29CW, Ch. 29, Prism Broadcasting Network Inc. Phone: 770-953-3232.

Technical Facilities: 0.004-kw ERP, 50-ft. above ground, 54-ft. above sea level, lat. 24° 46' 02", long. 80° 56' 42".

Ownership: Prism Broadcasting Network Inc.

Fort Myers—W22CL, Ch. 22, U.S. Television LLC. Phone: 318-992-7766.

Technical Facilities: 836-w TPO, 15-kw ERP, 400-ft. above ground, 410-ft. above sea level, lat. 26° 30' 18", long. 81° 51' 14".

Holds CP for change to 75-kw ERP, 1230-ft. above ground, 1259-ft. above sea level, lat. 26° 47' 07.5", long. 81° 47' 46.6". BPTTL-20041118AEE.

Transmitter: 16341 Old U.S. 41 S.

Ownership: Dean M. Mosely.

Personnel: J. R. Skinner, General Manager & Sales Manager; Loren Matthews, Chief Engineer.

Fort Myers—W38CO, Ch. 38, Trinity Broadcasting Network Inc. Phone: 714-832-2950. Fax: 714-730-0661.

Technical Facilities: 2000-w TPO, 30.1-kw ERP, 371-ft. above ground, 387-ft. above sea level, lat. 26° 43' 35", long. 81° 47' 12".

Transmitter: 18060 Sable Palm Dr., near Bayshore.

Began Operation: January 21, 1991.

Ownership: Trinity Broadcasting Network Inc.

■ **Fort Myers**—WEVU-CA, Ch. 4, EBC Southwest Florida Inc. Phone: 501-219-2400.

Technical Facilities: 3-kw ERP, 259-ft. above ground, 266-ft. above sea level, lat. 26° 38' 47", long. 81° 52' 06".

Ownership: Equity Media Holdings Corp.

Personnel: Oavid Elliott, General Manager; John Garbo, General Sales Manager; Dave Taylor, News Director.

Fort Myers—WLZE-LP, Ch. 65, EBC Southwest Florida Inc. Phones: 954-431-3144; 501-219-2400.

Technical Facilities: 6.14-kw ERP, 295-ft. above ground, 302-ft. above sea level, lat. 26° 39' 18", long. 81° 50' 53".

Holds CP for change to channel number 51, 150-kw ERP, 1201-ft. above ground, 1230-ft. above sea level, lat. 26° 47' 07", long. 81° 47' 47". BPTTL-20041020ACQ.

Began Operation: October 2, 1997.

Ownership: Equity Media Holdings Corp.

Fort Myers—WTLE-LP, Ch. 18, EBC Southwest Florida Inc. Phone: 501-219-2400.

Technical Facilities: 1000-w TPO, 50-kw ERP, 400-ft. above ground, 410-ft. above sea level, lat. 26° 30' 19", long. 81° 51' 13".

Holds CP for change to 371-ft. above ground, 391-ft. above sea level, lat. 26° 44' 31", long. 81° 48' 52". BPTTL-20030305AAR.

Transmitter: 16341 Old U.S. 41 S.

Began Operation: July 2, 1996.

Ownership: Equity Media Holdings Corp.

Personnel: Shawn Portman, General Manager; John W. Elliot, Chief Engineer; Greg MacGregor, Sales Manager.

Fort Myers—WTPH-LP, Ch. 14, Tu Programmacion Hispana LLC. Phone: 239-772-1650.

Technical Facilities: 127-kw ERP, 427-ft. above ground, 444-ft. above sea level, lat. 26° 43' 36", long. 81° 47' 14".

Began Operation: April 27, 1999.

Ownership: Tu Programmacion Hispana LLC.

Fort Pierce—W44AY, Ch. 44, Barry Telecommunications Inc. Phone: 561-737-8000. Fax: 561-369-3067.

Studio: 3401 S. Congress Ave., Boynton Beach, FL 33426.

Technical Facilities: 524.7-w TPO, 34.8-kw ERP, 341-ft. above ground, 374-ft. above sea level, lat. 27° 32' 46", long. 80° 22' 08".

Transmitter: 0.5-mi. NW of Viking.

Multichannel TV Sound: Stereo and separate audio program.

Began Operation: February 7, 1994.

Ownership: Barry Telecommunications Inc.

Personnel: Jerry Carr, President; Bernie Henneburg, Vice President, Finance.

Fort Pierce—WFPI-LP, Ch. 8, EBC Southwest Florida Inc. Phone: 501-219-2400.

Technical Facilities: 10-w TPO, 0.06-kw ERP, 30-ft. above ground, 49-ft. above sea level, lat. 27° 26' 05", long. 81° 21' 04".

Holds CP for change to 3-kw ERP, lat. 27° 26' 06", long. 80° 21' 03". BPTVL-20060306BBU.

Transmitter: 2609 Jersey Ave.

Began Operation: June 12, 1996.

Ownership: Equity Media Holdings Corp.

Gainesville—W29CV, Ch. 29, Robert A. Naismith. Phone: 231-547-2696.

Technical Facilities: 15-kw ERP, 295-ft. above ground, 374-ft. above sea level, lat. 29° 25' 05", long. 82° 32' 57".

Ownership: Robert A. Naismith.

■ **Gainesville**—WBXG-CA, Ch. 33, L4 Media Group LLC. Phone: 321-729-8451.

Studio: 3405-B N.W. 97th, Gainesville, FL 32606.

Technical Facilities: 23.6-kw ERP, 367-ft. above ground, 443-ft. above sea level, lat. 29° 38' 37", long. 82° 25' 11".

Transmitter: 7175 S.W. 8th Ave.

Ownership: L4 Media Group LLC.

Personnel: Liz Kiley, Broadcast Vice President; Warren Reeves, Consulting Engineer; Amy Brown, Broadcast Operations Director.

Gainesville—WLUF-LP, Ch. 10, Board of Trustees, State of Florida, acting for and on behalf of the U. of Florida. Phone: 904-392-5551. Fax: 904-392-5731.

Studio: U. of Florida, Weimar Hall, Gainesville, FL 32611.

Technical Facilities: 10-w TPO, 0.057-kw ERP, 558-ft. above ground, 738-ft. above sea level, lat. 29° 43' 35", long. 82° 23' 41".

Holds CP for change to channel number 5, 0.3-kw ERP, lat. 29° 42' 34", long. 82° 23' 40". BDISDTL-20060403ANS.

Transmitter: 5.5-mi. NW of Gainesville at the Devil's Millhopper.

Began Operation: November 1, 1989.

Ownership: U. of Florida.

Personnel: Richard A. Lehner, General Manager; Ward Lindsey, Chief Engineer; Frank Counts, Director, Production.

Gainesville—WNFT-LP, Ch. 8, Budd Broadcasting Co. Inc. Phone: 352-371-7772.

Technical Facilities: 3-kw ERP, 387-ft. above ground, 499-ft. above sea level, lat. 29° 38' 08", long. 82° 19' 35".

Ownership: Budd Broadcasting Co. Inc.

■ **Gainesville**—WYPN-CA, Ch. 45, New Age Media of Gainesville License LLC. Phone: 570-824-7895.

Technical Facilities: 1000-w TPO, 30-kw ERP, 486-ft. above ground, 95-ft. above sea level, lat. 29° 32' 009", long. 82° 19' 18".

Ownership: New Age Media.

Personnel: Jimmie Citivers, Chief Engineer; Brenda Maynard, Sales Manager.

Hallandale—W58BU, Ch. 58, NBC Telemundo License Co. (WTVJ Ch. 6 Miami) Phone: 202-637-4535.

Technical Facilities: 78.3-kw ERP, lat. 25° 59' 009", long. 080° 11' 37".

Transmitter: 4991 S.W. 28th St., Pembroke Park.

Ownership: NBC Universal.

Hilliard—W10CM, Ch. 10, Nassau County Board of Public Instruction.

Technical Facilities: 10-w TPO, 0.077-kw ERP, 108-ft. above ground, 125-ft. above sea level, lat. 30° 41' 18", long. 81° 55' 36".

Transmitter: 106 W. Illinois Ave.

Ownership: Nassau County Board of Public Instruction.

■ **Inglis/Yankeetown**—WYKE-LP, Ch. 47, Citrus County Association for Retarded Citizens Inc. Phones: 352-564-1400; 352-746-3982.

Studio: 1315 N. Van Nortwick Rd., Lecanto, FL 34461.

Technical Facilities: 15-kw ERP, 277-ft. above ground, 336-ft. above sea level, lat. 28° 53' 02", long. 82° 31' 20".

Multichannel TV Sound: Stereo only.

Began Operation: August 22, 1983

Ownership: Citrus County Association for Retarded Citizens Inc.

Personnel: Chester V. Cole, Executive Director.

Inverness—W61AK, Ch. 61, CBS Operations Inc. (WTOG Ch. 44 St. Petersburg) Phone: 202-457-4505.

Technical Facilities: 0.015-kw ERP, 548-ft. above sea level, lat. 28° 53' 20", long. 82° 22' 59".

Ownership: CBS Corp.

Jacksonville—W45BZ, Ch. 45, Deepak Viswanath. Phone: 908-246-3636.

Technical Facilities: 3434-w TPO, 24.7-kw ERP, 57-ft. above ground, 584-ft. above sea level, lat. 30° 16' 51", long. 81° 34' 12".

Transmitter: 8675-I Hogan Rd., Jacksonville.

Ownership: Deepak Viswanath.

Jacksonville—W50CO, Ch. 50, Three Angels Broadcasting Network Inc. Phone: 618-627-4651. Fax: 618-627-4155.

Studio: 3391 Charley Good Rd., West Frankfort, IL 62896.

Technical Facilities: 1000-w TPO, 16.5-kw ERP, 351-ft. above ground, 354-ft. above sea level, lat. 30° 19' 22", long. 81° 38' 34".

Transmitter: 1084 E. Adams St., Jacksonville.

Began Operation: August 25, 1995.

Ownership: Three Angels Broadcasting Network Inc.

Personnel: Moses Primo, Chief Engineer.

Jacksonville—W54CS, Ch. 54, Ventana Television Inc. Phone: 727-872-4406.

Technical Facilities: 190-w TPO, 2.51-kw ERP, 538-ft. above ground, 545-ft. above sea level, lat. 30° 19' 33", long. 81° 39' 32".

Holds CP for change to channel number 35, 25-kw ERP, 541-ft. above ground, 548-ft. above sea level, BDISTTL-20060403APQ.

Transmitter: Independence Life Bldg., Main at Hogan.

Ownership: Ventana Television Inc.

Jacksonville—W67DL, Ch. 67, Deepak Viswanath.

Technical Facilities: 1000-w TPO, 24.71-kw ERP, 350-ft. above ground, 354-ft. above sea level, lat. 30° 19' 22", long. 81° 38' 34".

Transmitter: 1084 E. Adams St., Jacksonville.

Began Operation: August 12, 1998.

Ownership: Deepak Viswanath.

■ **Jacksonville**—WJKF-CA, Ch. 9, Benjamin Perez. Phone: 202-462-3680. Fax: 202-462-3781.

Technical Facilities: 120-w TPO, 0.1-kw ERP, 635-ft. above ground, 650-ft. above sea level, lat. 30° 16' 53", long. 81° 34' 15".

Transmitter: 400-ft. N of intersection of Hogan County & Old Hogan County Rds.

Began Operation: April 1, 1996.

Ownership: Abacus Television.

Personnel: Benjamin Perez, General Manager.

Jacksonville—WJXE-LP, Ch. 15, Wilpower TV of Jacksonville LLC. Phone: 904-472-1188.

Technical Facilities: 150-kw ERP, 820-ft. above ground, 830-ft. above sea level, lat. 30° 16' 51", long. 81° 34' 12".

Ownership: Wilpower TV of Jacksonville LLC.

Jacksonville—WPXJ-LP, Ch. 41, Paxson Communications License Co. LLC. Phone: 561-582-4110. Fax: 561-659-4754.

Technical Facilities: 1000-w TPO, 12.2-kw ERP, 554-ft. above ground, 561-ft. above sea level, lat. 30° 19' 33", long. 81° 39' 32".

Holds CP for change to 15-kw ERP, 555-ft. above ground, 561-ft. above sea level, lat. 30° 19' 33", long. 81° 36' 33". BDFCDTL-20060322ACM.

Transmitter: One Independence Dr., Jacksonville.

Ownership: ION Media Networks Inc.

Jacksonville—WUBF-LP, Ch. 69, Ummat Broadcasting Corp. Inc. Phone: 904-924-2149.

Technical Facilities: 1000-w TPO, 11.45-kw ERP, 233-ft. above ground, 253-ft. above sea level, lat. 30° 23' 15", long. 81° 44' 01".

Holds CP for change to channel number 23, 11.5-kw ERP, 184-ft. above ground, 390-ft. above sea level, lat. 30° 21' 08", long. 81° 43' 04". BDISTTL-20061024AGD.

Transmitter: 5521 Soutel Dr.

Began Operation: March 15, 1996.

Ownership: Ummat Broadcasting Corp. Inc.

Jacksonville—WWRJ-LP, Ch. 27, U.S. Television LLC. Phone: 318-992-7766.

Technical Facilities: 1000-w TPO, 11.9-kw ERP, 550-ft. above ground, 560-ft. above sea level, lat. 30° 19' 33", long. 81° 39' 32".

Holds CP for change to 130-kw ERP, 902-ft. above ground, 912-ft. above sea level, lat. 30° 16' 51", long. 81° 34' 12". BPTTL-20060403AOM.

Transmitter: Independent Square, One Independent Dr.

Began Operation: December 6, 1996.

Ownership: Dean M. Mosely.

Personnel: Bob Joblin, General Manager; Neal Ardman, Chief Engineer.

■ **Jacksonville, etc.**—WBXJ-CA, Ch. 43, L4 Media Group LLC. Phone: 321-729-8451.

Studio: 3119 Spring Glen Rd., Suite 109, Jacksonville, FL 32207.

Technical Facilities: 20-w TPO, 49-kw ERP, 217-ft. above ground, 217-ft. above sea level, lat. 30° 16' 34", long. 81° 33' 53".

Transmitter: 701 N. Ocean Blvd.

Multichannel TV Sound: Stereo only.

Began Operation: June 1, 1988.

Ownership: L4 Media Group LLC.

Personnel: Liz Kiley, Broadcast Vice President; Warren Reeves, Consulting Engineer; Amy Brown, Broadcast Operations Director.

Jupiter—WWJV-LP, Ch. 53, Spirit Productions Inc. Phone: 461-746-0170.

Technical Facilities: 10-w TPO, 16.1-kw ERP, 484-ft. above ground, 509-ft. above sea level, lat. 26° 47' 59", long. 80° 04' 33".

Holds CP for change to channel number 11, 0.2-kw ERP, 295-ft. above ground, 301-ft. above sea level, lat. 26° 56' 20", long. 80° 07' 02". BDISDTL-20060330AET.

Transmitter: 500 N. Delaware Blvd., Jupiter.

Ownership: Spirit Productions Inc.

Key West—W05CJ, Ch. 5, James J. Chladek. Phone: 212-686-5386.

Technical Facilities: 0.59-kw ERP, 75-ft. above ground, 86-ft. above sea level, lat. 24° 33' 18", long. 81° 48' 05".

Ownership: James J. Chladek.

Key West—W10CQ, Ch. 10, James J. Chladek. Phone: 212-686-5386.

Technical Facilities: 0.66-kw ERP, 80-ft. above ground, 91-ft. above sea level, lat. 24° 33' 18", long. 81° 48' 05".

Ownership: James J. Chladek.

Key West—W25DQ, Ch. 25, Prism Broadcasting Network Inc. Phone: 770-953-3232.

Technical Facilities: 2.8-kw ERP, 118-ft. above ground, 120-ft. above sea level, lat. 24° 35' 44", long. 81° 39' 37".

Ownership: Prism Broadcasting Network Inc.

Key West—W31AB, Ch. 31, LPTV Inc. (WPBT Ch. 2 Miami) Phone: 305-294-2657.

Technical Facilities: 2.24-kw ERP, 167-ft. above ground, 167-ft. above sea level, lat. 24° 34' 58", long. 81° 46' 00".

Ownership: LPTV Inc.

Key West—W39AC, Ch. 39, Mapale LLC. Phone: 202-457-7040.

Technical Facilities: 0.4-kw ERP, 90-ft. above ground, 101-ft. above sea level, lat. 24° 33' 18", long. 81° 48' 05".

Ownership: Cumbia Entertainment LLC.

Key West—W44AC, Ch. 44, Miranda Broadcasting Co. of Key West LLC. Phone: 954-709-8207.

Technical Facilities: 2.2-kw ERP, lat. 24° 34' 58", long. 081° 46' 000".

Ownership: Miranda Broadcasting Co. of Key West LLC.

■ **Key West**—WCAY-LP, Ch. 34, Beach TV Properties Inc. Phone: 850-234-2773.

Technical Facilities: 4.62-kw ERP, lat. 24° 34' 17", long. 81° 44' 20".

Ownership: Beach TV Properties Inc.

Key West—WEYW-LP, Ch. 19, New Colonial Broadcasting LLC. Phone: 304-222-5063.

Technical Facilities: 2-kw ERP, 167-ft. above ground, 177-ft. above sea level, lat. 24° 33' 18.40", long. 81° 48' 06.66".

Holds CP for change to 46-ft. above ground, 56-ft. above sea level, lat. 24° 33' 37", long. 81° 47' 51". BPTTL-20070822ABP.

Ownership: New Colonial Broadcasting LLC.

Key West—WGAY-LP, Ch. 41, Paradise TV LLC. Phone: 941-349-2165.

Studio: 1107 Keys Plz, Ste 282, Key West, FL 33040.

Technical Facilities: 10-kw ERP, 84-ft. above ground, 87-ft. above sea level, lat. 24° 34' 19.5", long. 81° 44' 24.7".

Ownership: Paradise TV LLC.

Personnel: Jason Sherwood, General Manager.

Key West—WGZT-LP, Ch. 27, Global Broadcast Network Inc. Phone: 213-617-0892.

Technical Facilities: 4-kw ERP, 11-ft. above ground, 115-ft. above sea level, lat. 24° 33' 07", long. 81° 47' 53".

Holds CP for change to channel number 51, 10-kw ERP, 73-ft. above ground, 76-ft above sea level, lat. 24° 34' 19.5", long. 81° 44' 24.7". BDISTTL-20060929AKI.

Transmitter: 0.4-mi. N of Federal Hwy. 1, W. Summerland Key, Big Pine.

Ownership: Global Broadcast Network Inc.

Key West—WKIZ-LP, Ch. 49, Cayo Huesc Networks LLC. (WSVN Ch. 7 Miami) Phone. 720-746-1996.

Technical Facilities: 2.2-kw ERP, 143-ft above ground, 149-ft. above sea level, lat. 24° 34' 04", long. 81° 44' 55".

Holds CP for change to 4.4-kw ERP, 144-ft. above ground, 151-ft. above sea level, lat. 24° 34' 05", long. 81° 44' 54". BPTTL-20041221ACB.

Ownership: Cayo Hueso Networks LLC.

■ **Kissimmee**—WKME-CA, Ch. 15, ZGS Broadcasting of Orlando Inc. Phone: 703-528-5656.

Technical Facilities: 50-kw ERP, 315-ft. above ground, 417-ft. above sea level, lat. 28° 21' 31", long. 81° 30' 45".

Began Operation: November 9, 1993.

Ownership: ZGS Broadcasting Holdings Inc.

Lake City—W23AQ, Ch. 23, Trinity Broadcasting Network Inc. (KTBN-TV Ch. 40 Santa Ana) Phone: 714-832-2950. Fax: 714-730-0661.

Technical Facilities: 1000-w TPO, 38.6-kw ERP, 276-ft. above ground, 358-ft. above sea level, lat. 30° 09' 53", long. 82° 44' 56".

Holds CP for change to 10-kw ERP, 246-ft. above ground, 358-ft. above sea level, lat. 30° 09' 52", long. 82° 44' 55". BDFCDTT-20060331ACU.

Transmitter: 0.8-mi. W of intersection of State Rte. 5252 & Birley Rd.

Ownership: Trinity Broadcasting Network Inc.

Lake City—WMYG-LP, Ch. 11, New Age Media of Gainesville License LLC. Phone: 570-824-7895.

Technical Facilities: 3-kw ERP, 400-ft. above ground, 575-ft. above sea level, lat. 30° 12' 50", long. 82° 39' 000".

Began Operation: July 1, 1987.

Ownership: New Age Media.

Personnel: Harvey M. Budd, General Manager.

Lakeland—WLWA-LP, Ch. 14, Tri-Media Group Inc. Phone: 407-682-7195.

Technical Facilities: 7.59-kw ERP, 276-ft. above ground, 423-ft. above sea level, lat. 28° 03' 02", long. 81° 47' 58".

Holds CP for change to channel number 31, 11.18-kw ERP, 394-ft. above ground, 535-ft. above sea level, lat. 28° 00' 10", long. 81° 45' 25". BDISTTL-20060912AAM.

Ownership: Tri Media Group Inc.

Largo, etc.—WPDS-LP, Ch. 14, Pinellas County Schools. Phone: 727-588-6402. Fax: 727-588-6347.

Studio: 301 4th St. SW, Largo, FL 33770.

Technical Facilities: 1000-w TPO, 19.7-kw ERP, 49-ft. above ground, 118-ft. above sea level, lat. 27° 54' 51", long. 82° 47' 37".

Holds CP for change to 49-ft. above ground, 167-ft. above sea level, BDFCDTT-20060324ABY.

Transmitter: 301 4th St. SW, Largo.

Ownership: Pinellas County Schools.

Personnel: Brian Abe, General Manager; Richard Mahoney, Chief Engineer.

Lealman—W43CE, Ch. 43, Mako Communications LLC. (WTVJ Ch. 6 Miami) Phone: 361-883-1763.

Technical Facilities: 45-kw ERP, 591-ft. above ground, 600-ft. above sea level, lat. 28° 02' 21", long. 83° 39' 20".

Holds CP for change to 0.1-kw ERP, 46-ft. above ground, 9393-ft. above sea level, lat. 39° 36' 50", long. 106° 04' 02". BPTTL-20060331AKO.

Ownership: Mako Communications LLC.

Live Oak—WSSH-LP, Ch. 26, Budd Broadcasting Co. Inc. Phone: 352-371-7772.

Technical Facilities: 150-kw ERP, 328-ft. above ground, 371-ft. above sea level, lat. 30° 00' 40", long. 83° 01' 51".

Ownership: Budd Broadcasting Co. Inc.

Madison—W03AO, Ch. 3, Thomas H. Greene Jr. & Ann K. Nixon. Phone: 850-973-4141.

Technical Facilities: 10-w TPO, 0.0313-kw ERP, 150-ft. above ground, 350-ft. above sea level, lat. 30° 28' 57", long. 83° 24' 16".

Transmitter: 0.24-mi. S of Madison on Hwy. 53.

Ownership: Ann K. Nixon; Thomas H. Greene Jr.

Marathon—W38AA, Ch. 38, Mapale LLC. (WSBS-TV Ch. 22 Key West) Phone: 202-457-7040.

Technical Facilities: 1.6-kw ERP, 151-ft. above ground, 154-ft. above sea level, lat. 24° 41' 28", long. 81° 06' 30".

Ownership: Cumbia Entertainment LLC.

Marathon—W63AL, Ch. 63, Mapale LLC. (WSBS-TV Ch. 22 Key West) Phone: 202-457-7040.

Technical Facilities: 0.17-kw ERP, 151-ft. above ground, 154-ft. above sea level, lat. 24° 41' 28", long. 81° 06' 30".

Ownership: Cumbia Entertainment LLC.

Marathon—W65AP, Ch. 65, Mapale LLC. (WSBS-TV Ch. 22 Key West) Phone: 202-457-7040.

Technical Facilities: 0.3-kw ERP, 151-ft. above ground, 154-ft. above sea level, lat. 24° 41' 28", long. 81° 06' 30".

Holds CP for change to channel number 21, 150-kw ERP, 231-ft. above ground, 231-ft. above sea level, lat. 24° 45' 35", long. 80° 57' 22". BPTT-20041215ACN.

Ownership: Cumbia Entertainment LLC.

Marathon—WDFL-LP, Ch. 48, Paramount Broadcasting Communications LLC. Phone: 754-422-1719.

Technical Facilities: 12.2-kw ERP, 115-ft. above ground, 119-ft. above sea level, lat. 24° 46' 02", long. 80° 56' 41".

Holds CP for change to 118-ft. above ground, 121-ft. above sea level, BPTTL-20061025AAE.

Ownership: Francois Leconte.

Matecumbe—W27AY, Ch. 27, Monroe County Board of Commissioners. (WTVJ Ch. 6 Miami) Phone: 305-292-3470.

Technical Facilities: 3.07-kw ERP, lat. 24° 56' 12", long. 080° 37' 002".

Ownership: Monroe County Board of Commissioners.

Matecumbe—W40AA, Ch. 40, Cayo Hueso Networks LLC. Phone: 720-746-1996.

Technical Facilities: 1.7-kw ERP, lat. 24° 54' 18", long. 080° 38' 56".

Holds CP for change to channel number 16, 150-kw ERP, 233-ft. above ground, 331-ft. above sea level, lat. 25° 05' 29", long. 80° 26' 37". BPTTL-20031126ATC.

Ownership: Cayo Hueso Networks LLC.

Matecumbe—W43AD, Ch. 43, Cayo Hueso Networks LLC. (WSVN Ch. 7 Miami) Phone: 720-746-1996.

Technical Facilities: 3.34-kw ERP, lat. 24° 54' 18", long. 080° 38' 56".

Ownership: Cayo Hueso Networks LLC.

Matecumbe—W43CB, Ch. 43, Ministerio Oscar Aguero Inc. Phone: 305-826-5555.

Technical Facilities: 120.5-kw ERP, 984-ft. above ground, 991-ft. above sea level, lat. 25° 32' 24", long. 80° 28' 09".

Ownership: Ministerio Oscar Aguero Inc.

Maxville—WUJF-LP, Ch. 15, EBC Jacksonville Inc. Phone: 501-219-2400.

Technical Facilities: 150-kw ERP, 974-ft. above ground, 984-ft. above sea level, lat. 30° 16' 51", long. 81° 34' 12".

Ownership: Equity Media Holdings Corp.

Melbourne—W26BN, Ch. 26, Wireless Broadband Services. Phone: 202-585-1900.

Technical Facilities: 4.4-kw ERP, 489-ft. above ground, 512-ft. above sea level, lat. 28° 08' 14", long. 80° 42' 11".

Began Operation: March 2, 1998.

Melbourne—W46DB, Ch. 46, Entravision Holdings LLC. (WTCE-TV Ch. 21 Fort Pierce) Phone: 310-447-3870.

Technical Facilities: 10-kw ERP, 423-ft. above ground, 446-ft. above sea level, lat. 28° 08' 15", long. 80° 42' 10".

Holds CP for change to channel number 47, BDISTTL-20051017ACU.

Ownership: Entravision Communications Corp.

Melbourne—W59CX, Ch. 59, Three Angels Broadcasting Network Inc. Phone: 618-627-4651. Fax: 618-627-4155.

Studio: 3391 Charley Good Rd, West Frankfort, IL 62896.

Technical Facilities: 1000-w TPO, 7.03-kw ERP, 489-ft. above ground, 512-ft. above sea level, lat. 28° 08' 14", long. 80° 42' 11".

Holds CP for change to channel number 32, 1.5-kw ERP, 492-ft. above ground, 514-ft. above sea level, lat. 28° 08' 12.2", long. 80° 42' 12.6". BDFCDTL-20070208ABI.

Transmitter: 1865 Harlock Rd.

Ownership: Three Angels Broadcasting Network Inc.

Personnel: Moses Primo, Chief Engineer.

■ **Melbourne**—WMVJ-LP, Ch. 29, ZGS Broadcasting of Orlando Inc. Phone: 703-528-5656.

Technical Facilities: 1000-w TPO, 7.96-kw ERP, 489-ft. above ground, 512-ft. above sea level, lat. 28° 08' 14", long. 80° 42' 11".

Holds CP for change to 150-kw ERP, 417-ft. above ground, 443-ft. above sea level, lat. 28° 02' 49", long. 80° 40' 34". BPTTA-20040520AFA.

Transmitter: 1865 Harlock Rd.

Began Operation: August 12, 1998.

Ownership: ZGS Broadcasting Holdings Inc.

Melbourne—WSCF-LP, Ch. 31, James J. Chladek. Phone: 321-728-9834.

Studio: 1700 W. New Haven Ave., Suite 199, Melbourne, FL 32907.

Technical Facilities: 745-w TPO, 10-kw ERP, 284-ft. above ground, 308-ft. above sea level, lat. 28° 08' 57", long. 80° 42' 15".

Transmitter: 2601 Harlock Rd.

Began Operation: November 29, 1995.

Ownership: James J. Chladek.

Personnel: James Chladek, Chief Engineer.

Miami—W49CL, Ch. 49, Mapale LLC. (WPLG Ch. 10 Miami) Phone: 202-457-7040.

Technical Facilities: 75-kw ERP, 800-ft. above ground, 811-ft. above sea level, lat. 25° 59' 09", long. 80° 11' 37".

Ownership: Cumbia Entertainment LLC.

Miami—WEYS-LP, Ch. 56, AlmaVision Hispanic Network Inc. Phone: 213-627-8711.

Technical Facilities: 150-kw ERP, 804-ft. above ground, 809-ft. above sea level, lat. 25° 58' 15", long. 80° 12' 32".

Ownership: AlmaVision Hispanic Network Inc.

Miami—WGEN-LP, Ch. 30, Mapale LLC. Phone: 202-457-7040.

Technical Facilities: 138.2-kw ERP, 543-ft. above ground, 553-ft. above sea level, lat. 25° 46' 29", long. 80° 11' 19".

Ownership: Cumbia Entertainment LLC.

Miami—WHDT-LP, Ch. 44, Guenter Marksteiner. (WFOR-TV Ch. 4 Miami) Phone: 561-471-9200.

Technical Facilities: 15-kw ERP, 900-ft. above ground, 905-ft. above sea level, lat. 25° 58' 15", long. 80° 12' 32".

Transmitter: 350 NW 215th St, N. Miami.

Ownership: Guenter Marksteiner.

■ **Miami**—WIMP-CA, Ch. 25, Sunshine Broadcasting Co. Inc. Phone: 603-279-4440.

Technical Facilities: 150-kw ERP, 801-ft. above ground, 811-ft. above sea level, lat. 25° 59' 09", long. 80° 11' 37".

Transmitter: 200 S. Biscayne Blvd.

Began Operation: June 1, 1996.

Ownership: Sunshine Broadcasting Co. Inc.

■ **Miami**—WJAN-CA, Ch. 41, Sherjan Broadcasting Co. Inc. Phone: 305-592-4141. Fax: 305-592-3808.

Technical Facilities: 4000-w TPO, 101.2-kw ERP, 512-ft. above ground, 521-ft. above sea level, lat. 25° 46' 24", long. 80° 25' 22".

Transmitter: 0.87-mi. N of intersection of Tamiami Trail & S.W. 139th Ave., Sweetwater.

Multichannel TV Sound: Stereo only.

Began Operation: September 1, 1993.

Ownership: Sherjan Broadcasting Co. Inc.

Personnel: Sherwin Grossman, President & Chief Executive Officer; Omar Romay, General Manager; Herb Esrino, General Sales Manager; Julio DeFrancesco, Chief Engineer & Director of Operations.

Miami—WLMF-LP, Ch. 53, Paging Systems Inc. Phone: 650-697-1000.

Technical Facilities: 15.8-kw ERP, 880-ft. above ground, 884-ft. above sea level, lat. 25° 58' 15", long. 80° 12' 32".

Ownership: Paging Systems Inc.

■ **Miami**—WPMF-LP, Ch. 38, James J. Chladek. Phone: 305-379-7610. Fax: 305-374-3586.

Studio: 555 NE 15th St., 7th Floor, Miami, FL 33132.

Technical Facilities: 14-kw ERP, 602-ft. above ground, 613-ft. above sea level, lat. 25° 46' 19", long. 80° 11' 31".

Transmitter: Knight Center, 100 S.E. 2nd Ave.

Began Operation: June 1, 1998.

Ownership: James J. Chladek.

Personnel: Corrie Medor, Chief Engineer.

■ **Miami**—WSBS-CA, Ch. 50, WDLP Licensing Inc. Phones: 305-441-6901; 305-644-4800.

Studio: 9130 S. Dadeland Blvd., No. 1612, Miami, FL 33156.

Technical Facilities: 126.9-kw ERP, 768-ft. above ground, 779-ft. above sea level, lat. 25° 59' 09", long. 80° 11' 37".

Began Operation: August 16, 1994.

Ownership: Spanish Broadcasting System Inc.

Personnel: Haydely Rodriguez, General Manager; Raymond Bell Jr., Chief Engineer.

Miami—WVFW-LP, Ch. 34, Claro Communications Ltd. Phone: 361-241-7944.

Technical Facilities: 120-kw ERP, 820-ft. above ground, 830-ft. above sea level, lat. 25° 59' 34", long. 80° 10' 27".

Ownership: Gerald G. Benavides.

Miami, etc.—WFUN-LP, Ch. 48, CaribeVision Station Group LLC. Phone: 305-365-2030.

Technical Facilities: 50-w TPO, 30-kw ERP, 523-ft. above ground, 528-ft. above sea level, lat. 25° 58' 03", long. 80° 12' 34"

Holds CP for change to 15-kw ERP, 643-ft. above ground, 654-ft. above sea level, lat. 25° 59' 09", long. 80° 11' 37". BMPDTL-20070423ABK.

Transmitter: 390 NW 210th St, Miami.

Multichannel TV Sound: Stereo and separate audio program.

Began Operation: April 1, 1989.

Ownership: CaribeVision Holdings Corp.

Personnel: J. Rudger Skinner Jr., General Manager & Sales Manager; Loren Matthews, Chief Engineer.

Naples—W16CJ, Ch. 16, Trinity Broadcasting Network. (KTBN-TV Ch. 40 Santa Ana) Phone: 714-832-2950. Fax: 714-730-0661.

Technical Facilities: 26.6-kw ERP, 239-ft. above ground, 253-ft. above sea level, lat. 26° 12' 12", long. 81° 48' 54".

Transmitter: 4301 Gulf Shore Blvd N.

Began Operation: January 28, 1998.

Ownership: Trinity Broadcasting Network Inc.

■ **Naples**—WBSP-CA, Ch. 7, EBC Southwest Florida Inc. Phone: 501-219-2400.

Technical Facilities: 0.573-kw ERP, 381-ft. above ground, 407-ft. above sea level, lat. 26° 25' 22", long. 81° 37' 49".

Ownership: Equity Media Holdings Corp.

■ **Naples**—WUVF-CA, Ch. 2, EBC Southwest Florida Inc. Phone: 501-219-2400.

Technical Facilities: 3-kw ERP, 699-ft. above ground, 714-ft. above sea level, lat. 26° 19' 00", long. 81° 47' 13".

Began Operation: July 10, 1996.

Ownership: Equity Media Holdings Corp.

Personnel: Warren Reeves, General Manager; Jessee Coleman, Chief Engineer.

■ **Naples**—WWDT-CA, Ch. 43, ZGS of Fort Myers-Naples Inc. Phone: 508-238-6454.

Technical Facilities: 144-kw ERP, 403-ft. above ground, 413-ft. above sea level, lat. 26° 30' 17.7", long. 81° 51' 13.7".

Ownership: ZGS Broadcasting Holdings Inc.

Naples—WXDT-LP, Ch. 23, Guenter Marksteiner. Phones: 561-471-9200; 239-263-0450.

Technical Facilities: 1000-w TPO, 17-kw ERP, 226-ft. above ground, 233-ft. above sea level, lat. 26° 12' 07", long. 81° 48' 49".

Transmitter: 4451 Gulf Shore Blvd.

Multichannel TV Sound: Stereo and separate audio program.

Began Operation: March 6, 1998.

Ownership: Guenter Marksteiner.

Personnel: Sonia DeBerle, General Manager; Gunter Marksteiner, Chief Engineer.

■ **Naples**—WYDT-CA, Ch. 32, Guenter Marksteiner. Phones: 561-471-9200; 239-263-0450.

Technical Facilities: 1000-w TPO, 20.5-kw ERP, 226-ft. above ground, 233-ft. above sea level, lat. 26° 12' 07", long. 81° 48' 49".

Transmitter: 4451 Gulf Shore Blvd.

Multichannel TV Sound: Stereo and separate audio program.

Began Operation: March 6, 1998.

Ownership: Guenter Marksteiner.

Personnel: Sonia DeBeale, General Manager; Gunter Marksteiner, Chief Engineer.

Naples—WZDT-LP, Ch. 39, Guenter Marksteiner. Phone: 561-471-9200.

Technical Facilities: 20-kw ERP, 224-ft. above ground, 231-ft. above sea level, lat. 26° 12' 007", long. 81° 48' 49".

Ownership: Guenter Marksteiner.

Ocala—W07BP, Ch. 7, Marion County Public Schools. Phones: 352-620-7763; 352-671-7568. Fax: 352-620-7768.

Technical Facilities: 3-kw ERP, 295-ft. above ground, 413-ft. above sea level, lat. 29° 10' 57", long. 82° 08' 00".

Ownership: Marion County Public Schools.

Personnel: Doug Joiner, General Manager; Gary Almgren, Chief Engineer.

Ocala—W29AB, Ch. 29, Post-Newsweek Stations Orlando Inc. Phone: 407-521-1200.

Technical Facilities: 15.9-kw ERP, lat. 29° 06' 05", long. 82° 07' 02".

Holds CP for change to channel number 42, 55-kw ERP, 415-ft. above ground, 489-ft. above sea level, lat. 29° 16' 11", long. 82° 11' 20". BDISTT-20070103AEI.

Transmitter: 8240 S.E. 16th Ave.

Ownership: Post-Newsweek Stations Inc.

■ **Oldsmar**—WZRA-CA, Ch. 48, Amka Broadcast Network Inc. Phones: 727-725-3500; 813-814-7575. Fax: 813-855-4100.

Technical Facilities: 150-kw ERP, 302-ft. above ground, 302-ft. above sea level, lat. 28° 15' 32", long. 82° 43' 45".

Began Operation: June 1, 1995.

Ownership: Amka Broadcast Network Inc.

Personnel: Sotirios Agelatos, President; Sam Agelatos, General Manager.

Orient City—W15CM, Ch. 15, Mako Communications LLC. (WPLG Ch. 10 Miami) Phone: 361-883-1763.

Technical Facilities: 49-kw ERP, 397-ft. above ground, 446-ft. above sea level, lat. 27° 59' 37", long. 82° 24' 46".

Holds CP for change to 70-kw ERP, 397-ft. above ground, 447-ft. above sea level, lat. 27° 59' 35.9", long. 82° 24' 46.7". BPTTL-20060324ABM.

Ownership: Mako Communications LLC.

Orlando—W21AU, Ch. 21, Central Broadcast Company. Phone: 305-448-4747.

Technical Facilities: 1000-w TPO, 8.35-kw ERP, 499-ft. above ground, 594-ft. above sea level, lat. 28° 36' 23", long. 81° 27' 11".

Transmitter: Lake Sparling Rd., Orlando.

Ownership: Central Broadcast Co.

Orlando—W47AL, Ch. 47, Concilio Mision Cristiana Fuente de Agua Viva. Phone: 407-297-6698. Fax: 407-297-7994.

Technical Facilities: 700-w TPO, 10.87-kw ERP, 400-ft. above ground, 508-ft. above sea level, lat. 28° 38' 46", long. 81° 30' 05".

Transmitter: 2121 S. Clarcona Rd., Apopka.

Ownership: Concilio Mision Christiana Fuente de Agua Viva Inc.

Personnel: Otoniel Font, General Manager; Robert Sanchez, Chief Engineer.

Orlando—WDTO-LP, Ch. 50, Word of God Fellowship Inc. Phone: 817-571-1229.

Technical Facilities: 87-kw ERP, 646-ft. above ground, 771-ft. above sea level, lat. 28° 33' 34", long. 81° 35' 38".

Ownership: Word of God Fellowship Inc.

■ **Orlando**—WFOL-LP, Ch. 4, Native Country Broadcasting Corp. Phone: 772-562-1020.

Technical Facilities: 80-w TPO, 0.078-kw ERP, 249-ft. above ground, 335-ft. above sea level, lat. 28° 36' 22", long. 81° 17' 20".

Transmitter: Aloma Ave. & Forsyth Rd., Winter Park.

Ownership: Native Country Broadcasting Corp.

Orlando—WOKB-LP, Ch. 7, Rama Communications II Ltd.

Technical Facilities: 180-w TPO, 0.068-kw ERP, 420-ft. above ground, 528-ft. above sea level, lat. 28° 32' 22", long. 81° 22' 46".

Transmitter: Sun Bank Tower, 200 S. Orange.

Began Operation: June 2, 1994.

Ownership: Rama Communications.

■ **Orlando**—WRCF-LP, Ch. 29, Charles S. Narney.

Technical Facilities: 307-w TPO, 5-kw ERP, 427-ft. above ground, 535-ft. above sea level, lat. 28° 32' 25", long. 81° 22' 46".

Transmitter: Sun Trust Bldg.

Ownership: OD TV Communications Inc.

■ **Orlando**—WTMO-CA, Ch. 31, ZGS Broadcasting of Orlando Inc. Phone: 703-528-5656.

Technical Facilities: 912-w TPO, 30-kw ERP, 400-ft. above ground, 511-ft. above sea level, lat. 28° 36' 23", long. 81° 27' 11".

Transmitter: Lake Sparling Rd.

Ownership: ZGS Broadcasting Holdings Inc.

Personnel: Frank D. Tenore, General Manager; David T. Hall, Chief Engineer.

■ **Orlando**—WTWD-LP, Ch. 16, Digital TV of Orlando LLC. Phone: 517-206-0404.

Technical Facilities: 100-w TPO, 4.42-kw ERP, 299-ft. above sea level, lat. 28° 27' 52", long. 81° 27' 39".

Holds CP for change to channel number 38, 87-kw ERP, 259-ft. above ground, 348-ft. above sea level, lat. 28° 25' 22", long. 81° 27' 35". BPTTA-20040405AAB.

Transmitter: 5905 International Dr., Tangelo Park.

Ownership: John Salov.

Orlando—WVCI-LP, Ch. 16, Entravision Holdings LLC. Phone: 310-447-3870.

Studio: Suite 300, 5135 Adanson St., Orlando, FL 32804.

Ownership: Entravision Communications Corp.

Personnel: May Nohra, General Manager; Chuck Seithel, Chief Engineer; Paul Gomache, Sales Manager.

■ **Orlando**—WZXZ-CA, Ch. 36, L4 Media Group LLC. Phone: 321-729-8451.

Studio: 1800 Pembrook Dr., Suite 400, Orlando, FL 32810.

Technical Facilities: 23-kw ERP, 550-ft. above ground, 615-ft. above sea level, lat. 28° 34' 52", long. 81° 04' 31".

Multichannel TV Sound: Stereo only.

Began Operation: June 1, 1989.

Ownership: L4 Media Group LLC.

Personnel: Liz Kiley, Broadcast Vice President; Warren Reeves, Consulting Engineer; Amy Brown, Broadcast Operations Director.

■ **Palatka**—WJGV-LP, Ch. 48, Pentecostal Revival Assn. Inc. Phones: 904-325-5854; 904-325-6323. Fax: 904-325-8626.

Studio: S. State Rd. 19, Palatka, FL 32077.

Technical Facilities: 1000-w TPO, 22-kw ERP, 356-ft. above ground, 371-ft. above sea level, lat. 29° 35' 48", long. 81° 41' 59".

Transmitter: 5.47-mi. SW of Palatka.

Began Operation: December 16, 1991.

Ownership: Pentecostal Revival Assn. Inc.

Personnel: Rev. Dolly Harrell, General Manager; James L. Harrell Jr., Chief Engineer.

■ **Palm Beach**—WTCN-CA, Ch. 43, Television Station WTCN LLC. Phone: 202-457-4518.

Technical Facilities: 150-kw ERP, 917-ft. above ground, 928-ft. above sea level, lat. 27° 01' 32", long. 80° 10' 43".

Holds CP for change to 890-ft. above ground, 906-ft. above sea level, BPTTA-20070702AYK.

Ownership: CBS Corp.

Personnel: Larry A. Most, General Sales Manager.

Panama City—W06CQ, Ch. 6, John R. Powley. Phone: 814-943-1229.

Technical Facilities: 1-kw ERP, 16-ft. above ground, 69-ft. above sea level, lat. 30° 19' 42", long. 85° 41' 22".

Ownership: John R. Powley.

Panama City—W12DE, Ch. 12, John R. Powley. Phone: 814-943-1229.

Technical Facilities: 1-kw ERP, 16-ft. above ground, 39-ft. above sea level, lat. 30° 13' 30", long. 85° 37' 20".

Ownership: John R. Powley.

Panama City—W26BV, Ch. 26, Breeze Broadcast Corp. LLC. Phone: 305-937-1010.

Technical Facilities: 120-w TPO, 1-kw ERP, 325-ft. above ground, 339-ft. above sea level, lat. 30° 24' 41", long. 86° 37' 28".

Holds CP for change to 150-kw ERP, 620-ft. above ground, 656-ft. above sea level, lat. 30° 24' 13", long. 86° 59' 34". BPTTL-20060818AAN.

Transmitter: 1-mi. N of Shalimar.

Ownership: Breeze Broadcast Corp. LLC.

Panama City—W30CF, Ch. 30, Richard C. & Lisa A. Goetz. Phone: 615-826-0792.

Technical Facilities: 40-kw ERP, 295-ft. above ground, 331-ft. above sea level, lat. 30° 11' 42", long. 85° 37' 51".

Ownership: Richard C. & Lisa A. Goetz.

Panama City—W34DH, Ch. 34, Trinity Broadcasting Network Inc. (KTBN-TV Ch. 40 Santa Ana) Phone: 714-832-2950. Fax: 714-730-0661.

Technical Facilities: 5000-w TPO, 2.1-kw ERP, 175-ft. above ground, 211-ft. above sea level, lat. 30° 11' 41", long. 85° 37' 51".

Holds CP for change to 15-kw ERP, BDFCDTT-20060330AAS.

Transmitter: 3099 Ormond Ave., Hiland Park.

Ownership: Trinity Broadcasting Network Inc.

Panama City—W40BU, Ch. 40, Ralph Fytton. Phone: 954-782-6393.

Technical Facilities: 20.51-kw ERP, 308-ft. above ground, 360-ft. above sea level, lat. 30° 19' 41", long. 85° 41' 22".

Ownership: Ralph Fytton.

Panama City—W46AN, Ch. 46, Beach TV Properties Inc. Phone: 904-234-2773.

Technical Facilities: 1000-w TPO, 13.2-kw ERP, 148-ft. above ground, 158-ft. above sea level, lat. 30° 08' 50", long. 85° 45' 43".

Transmitter: 5801 Thomas Dr., Panama City.

Ownership: Beach TV Properties Inc.

Panama City—W50BP, Ch. 50, Tiger Eye Broadcasting Corp. Phone: 954-431-3144.

Technical Facilities: 1000-w TPO, 2.986-kw ERP, 162-ft. above ground, 180-ft. above sea level, lat. 30° 10' 49", long. 85° 42' 05".

Holds CP for change to channel number 44, 50-kw ERP, 290-ft. above ground, 308-ft. above sea level, lat. 30° 11' 41", long. 85° 50' 01". BDISTTL-20060306BCD.

Transmitter: 3101 W. Hwy. 98.

Began Operation: October 25, 1999.

Ownership: Tiger Eye Broadcasting Corp.

Panama City—WCTU-LP, Ch. 69, EICB-TV LLC. Phone: 972-271-3750.

Technical Facilities: 1-kw ERP, 325-ft. above ground, 339-ft. above sea level, lat. 30° 24' 41", long. 86° 37' 28".

Holds CP for change to channel number 46, 115-kw ERP, 620-ft. above ground, 656-ft. above sea level, lat. 30° 24' 13", long. 86° 59' 34". BPTTL-20030701CQU.

Ownership: Randall A. Weiss.

Panama City—WDWY-LP, Ch. 14, Richard C. & Lisa A. Goetz. Phone: 815-943-4760.

Technical Facilities: 98-w TPO, 1-kw ERP, 405-ft. above ground, 344-ft. above sea level, lat. 30° 10' 44", long. 85° 46' 55".

Transmitter: Laurie & Laird Rds.

Ownership: Richard C. & Lisa A. Goetz.

Personnel: Jackson Mitchell, General Manager & Sales Manager; Bryan Baker, Chief Engineer.

Panama City—WEWA-LP, Ch. 17, Global Outreach Ministry Network Inc. Phone: 850-932-6412.

Technical Facilities: 131-w TPO, 1-kw ERP, 239-ft. above ground, 256-ft. above sea level, lat. 30° 11' 00", long. 85° 46' 33".

Holds CP for change to 150-kw ERP, 453-ft. above ground, 492-ft. above sea level, lat. 30° 08' 33", long. 85° 25' 28". BPTTL-20070305AAA.

Transmitter: Laurie & Laird Rds.

Ownership: Global Outreach Ministry Network Inc.

Panama City—WGOM-LP, Ch. 10, Global Outreach Ministry Network Inc. Phones: 850-932-6412; 800-489-9006.

Technical Facilities: 3-kw ERP, 463-ft. above ground, 515-ft. above sea level, lat. 30° 19' 41", long. 85° 41' 22".

Ownership: Global Outreach Ministry Network Inc.

Panama City—WGOX-LP, Ch. 41, Global Outreach Ministry Network Inc. Phone: 850-832-6208.

Technical Facilities: 0.6-kw ERP, 292-ft. above ground, 328-ft. above sea level, lat. 30° 15' 18", long. 85° 56' 25".

Ownership: Global Outreach Ministry Network Inc.

Panama City—WPAF-LP, Ch. 2, Marcia T. Turner. Phone: 954-732-9539.

Technical Facilities: 0.127-kw ERP, 151-ft. above ground, 180-ft. above sea level, lat. 30° 08' 51", long. 85° 35' 36".

Holds CP for change to channel number 39, 75-kw ERP, BDISTTL-20060403ARH.

Ownership: Marcia T. Turner.

Panama City—WPCY-LP, Ch. 26, Tiger Eye Broadcasting Corp. Phone: 954-431-3144.

Technical Facilities: 67.6-kw ERP, 615-ft. above ground, 699-ft. above sea level, lat. 30° 21' 008", long. 85° 23' 28".

Transmitter: 3101 W. Hwy. 98.

Multichannel TV Sound: Stereo only.

Ownership: Tiger Eye Broadcasting Corp.

■ **Panama City**—WPFN-CA, Ch. 22, Beach TV Properties Inc.

Technical Facilities: 1000-w TPO, 17.1-kw ERP, 190-ft. above ground, 207-ft. above sea level, lat. 30° 10' 59", long. 85° 46' 42".

Transmitter: 5801 Thomas Dr.

Ownership: Beach TV Properties Inc.

Pensacola—W19CO, Ch. 19, Ventana Television Inc. Phone: 805-969-6664.

Technical Facilities: 2000-w TPO, 23.6-kw ERP, 282-ft. above ground, 387-ft. above sea level, lat. 30° 30' 52", long. 87° 17' 46".

Transmitter: 8150 Ashland Ave., Pensacola.

Ownership: Ventana Television Inc.

Pensacola—W39BP, Ch. 39, Pensacola ACTS Inc. Phone: 904-476-2203.

Technical Facilities: 1000-w TPO, 10.1-kw ERP, 250-ft. above ground, 358-ft. above sea level, lat. 30° 30' 50", long. 87° 13' 45".

Transmitter: E corner of the junction of Harold Ave. & Debby Ave.

Ownership: Pensacola ACTS Inc.

■ **Pensacola**—WBQP-CA, Ch. 12, Vernon Watson. Phone: 850-433-1210. Fax: 850-433-2537.

Studio: 3101 N. R St., Pensacola, FL 32505.

Technical Facilities: 2.89-kw ERP, 305-ft. above ground, 387-ft. above sea level, lat. 30° 26' 39", long. 87° 14' 37".

Multichannel TV Sound: Stereo and separate audio program.

Ownership: Vernon Watson.

Personnel: Vernon Watson, General Manager; David Monard, Chief Engineer; Gary Montgomery, Sales Manager.

■ **Pensacola**—WRBD-LP, Ch. 8, Upper Gulf Coast LLC. Phone: 361-289-0126.

Technical Facilities: 80-w TPO, 0.116-kw ERP, 397-ft. above ground, 482-ft. above sea level, lat. 30° 26' 43", long. 87° 14' 37".

Transmitter: 1301 N. R St.

Began Operation: November 25, 1996.

Ownership: Upper Gulf Coast LLC.

Perry—WSFD-LP, Ch. 18, Dockins Communications Inc. Phone: 573-701-9590.

Studio: Balthrasher Rd., Perry, FL 32347.

Technical Facilities: 150-kw ERP, 269-ft. above ground, 328-ft. above sea level, lat. 30° 08' 00", long. 83° 35' 45".

Began Operation: January 1, 1983.

Ownership: Dockins Communications Inc.

■ **Pompano Beach**—WDLP-CA, Ch. 21, Mapale LLC. (WSBS-TV Ch. 22 Key West) Phone: 202-457-7040.

Technical Facilities: 100-kw ERP, 800-ft. above ground, 811-ft. above sea level, lat. 25° 59' 09", long. 80° 11' 37".

Ownership: Cumbia Entertainment LLC.

Port Charlotte—W17CK, Ch. 17, Trinity Broadcasting Network Inc. (KTBN-TV Ch. 40 Santa Ana) Phone: 714-832-2950. Fax: 714-730-0661.

Technical Facilities: 1000-w TPO, 10-kw ERP, 300-ft. above ground, 318-ft. above sea level, lat. 26° 58' 48", long. 82° 04' 03".

Holds CP for change to 15-kw ERP, 299-ft. above ground, 317-ft. above sea level, BDFCDTT-20060330ABD.

Transmitter: 1.2-mi. NNE of U.S. Rte. 41 & SR 776.

Ownership: Trinity Broadcasting Network Inc.

Port Richey, etc.—W18DB, Ch. 18, WMOR-TV Co.

Technical Facilities: 2-kw ERP, 282-ft. above ground, 302-ft. above sea level, lat. 28° 19' 12", long. 82° 41' 52".

Ownership: WMOR-TV Co.

Port St. Lucie—WSLF-LP, Ch. 35, EBC Southwest Florida Inc. Phones: 954-340-3110; 501-219-2400.

Technical Facilities: 26.8-kw ERP, 400-ft. above ground, 430-ft. above sea level, lat. 27° 07' 14", long. 80° 23' 59".

Ownership: Equity Media Holdings Corp.

Rock Harbor—W64AN, Ch. 64, Mapale LLC. Phone: 202-457-7040.

Technical Facilities: 0.29-kw ERP, lat. 25° 05' 29", long. 80° 26' 37".

Holds CP for change to 15-kw ERP, 902-ft. above ground, 910-ft. above sea level, lat. 25° 32' 24", long. 80° 28' 07". BDFCDTT-20070221AAU.

Ownership: Cumbia Entertainment LLC.

Sarasota—W05CO, Ch. 5, Three Angels Broadcasting Network Inc. Phone: 618-627-4651.

Technical Facilities: 3-kw ERP, 338-ft. above ground, 368-ft. above sea level, lat. 27° 20' 11", long. 82° 28' 18".

Ownership: Three Angels Broadcasting Network Inc.

Sarasota—W48CN, Ch. 48, National Minority TV Inc. (KTBN-TV Ch. 40 Santa Ana) Phone: 949-552-0490. Fax: 949-552-0495.

Technical Facilities: 1000-w TPO, 26-kw ERP, 486-ft. above ground, 512-ft. above sea level, lat. 27° 20' 27", long. 82° 27' 54".

Holds CP for change to 5-kw ERP, 486-ft. above ground, 513-ft. above sea level, lat. 27° 20' 26", long. 82° 27' 55". BDFCDTT-20060328ABM.

Transmitter: 5205 Fruitville Rd.

Began Operation: July 9, 1988.

Ownership: National Minority TV Inc.

Personnel: Mark Fountain, Chief Engineer.

Sebring—W23CN, Ch. 23, CBS Operations Inc. (WTOG Ch. 44 St. Petersburg) Phone: 202-457-4505.

Technical Facilities: 10.1-kw ERP, lat. 27° 27' 15", long. 081° 24' 22".

Transmitter: Approx. 3.5-mi. SE of Sebring.

Ownership: CBS Corp.

Sebring—W23CN, Ch. 23, Viacom International Inc.

Technical Facilities: 11-kw ERP, 410-ft. above ground, 518-ft. above sea level, lat. 27° 27' 14", long. 81° 24' 23".

Ownership: CBS Corp.

Sebring—W51DY, Ch. 51, Trinity Broadcasting Network Inc. (KTBN-TV Ch. 40 Santa Ana) Phone: 714-832-2950. Fax: 714-730-0661.

Technical Facilities: 39.6-kw ERP, 279-ft. above ground, 361-ft. above sea level, lat. 27° 24' 29", long. 81° 25' 53".

Ownership: Trinity Broadcasting Network Inc.

■ **Sebring, etc.**—WHRT-CA, Ch. 17, Trianon Broadcasting Co. Inc. Phone: 262-567-7307.

Technical Facilities: 27.5-kw ERP, 376-ft. above ground, 491-ft. above sea level, lat. 27° 29' 39", long. 81° 25' 00".

Began Operation: June 12, 1996.

Ownership: Trianon Broadcasting Co. Inc.

■ **St. Augustine**—WQXT-CA, Ch. 22, A1A TV Inc. Phone: 904-794-6774.

Technical Facilities: 1000-w TPO, 56.1-kw ERP, 374-ft. above ground, 410-ft. above sea level, lat. 29° 54' 14", long. 81° 22' 55".

Transmitter: Industry Center Dr.

Ownership: A1A TV Inc.

St. Petersburg—W33CC, Ch. 33, Ventana Television Inc. Phone: 805-969-6664.

Technical Facilities: 630-w TPO, 3-kw ERP, 636-ft. above ground, 545-ft. above sea level, lat. 27° 50' 53", long. 82° 45' 48".

Transmitter: 8320 Starkey Rd.

Ownership: Ventana Television Inc.

Personnel: John Skelnik, General Manager.

St. Petersburg—W36CO, Ch. 36, Trinity Broadcasting Network Inc. (KTBN-TV Ch. 40 Santa Ana) Phone: 714-832-2950. Fax: 714-730-0661.

Technical Facilities: 3.8-kw ERP, 279-ft. above ground, 329-ft. above sea level, lat. 28° 03' 06", long. 82° 44' 11".

Holds CP for change to 15-kw ERP, 279-ft. above ground, 320-ft. above sea level, lat. 28° 03' 06", long. 82° 44' 12". BDFCDTT-20060306BCA.

Began Operation: October 10, 1990.

Ownership: Trinity Broadcasting Network Inc.

Personnel: Paul F. Crouch, General Manager; Ben Miller, Chief Engineer; Rod Henke, Sales Manager.

St. Petersburg—WMOR-LP, Ch. 63, WMOR-TV Co. Phone: 919-839-0300.

Studio: 9700 82nd Ave. N, Seminole, FL 34647.

Technical Facilities: 1000-w TPO, 15-kw ERP, 325-ft. above ground, 331-ft. above sea level, lat. 27° 50' 44", long. 82° 46' 22".

Holds CP for change to channel number 5, BDISTVL-20051219AFX.

Transmitter: 9700 82nd Ave. N, Seminole.

Multichannel TV Sound: Stereo only.

Began Operation: January 1, 1991.

Ownership: Hearst Broadcasting.

Personnel: Michael Schuck, General Manager; John Norvell, Engineer.

■ **St. Petersburg**—WSPF-CA, Ch. 35, City of St. Petersburg/ICS Communications. Phones: 727-893-7050; 727-551-3211. Fax: 727-843-7173.

Studio: 175 5th St. N., St. Petersburg, FL 33701.

Technical Facilities: 28-kw ERP, 243-ft. above ground, 266-ft. above sea level, lat. 27° 46' 23", long. 82° 38' 008".

Began Operation: January 29, 1988.

Ownership: City of St. Petersburg.

Personnel: Cathi Brake, General Manager; David Solinske, Chief Engineer.

■ **Stuart**—WWHB-CA, Ch. 15, Television Station WWHB LLC. Phone: 202-457-4518.

Studio: 1500 N.W. Federal Hwy., Stuart, FL 34994.

Technical Facilities: 60-kw ERP, 898-ft. above ground, 909-ft. above sea level, lat. 27° 01' 32", long. 80° 10' 43".

Holds CP for change to channel number 48, 890-ft. above ground, 906-ft. above sea level, BPTTA-20070702AYM.

Multichannel TV Sound: Stereo only.

Began Operation: January 11, 1991.

Ownership: CBS Corp.

Personnel: Larry A. Most, General Sales Manager; Louis Delannoy, Chief Engineer.

Summerland Key—W28CP, Ch. 28, Comunidad Misionera de Adoracion Inc. Phone: 954-442-0195.

Technical Facilities: 60-kw ERP, 492-ft. above ground, 496-ft. above sea level, lat. 24° 40' 35", long. 81° 30' 41".

Holds CP for change to 150-kw ERP, 131-ft. above ground, 138-ft. above sea level, lat. 24° 34' 06", long. 81° 44' 54". BPTTL-20070330BIY.

Ownership: Comunidad Misionera de Adoracion Inc.

Tallahassee—W21BK, Ch. 21, Joseph W. Shaffer. Phone: 928-717-0828.

Technical Facilities: 700-w TPO, 29.5-kw ERP, 230-ft. above ground, 430-ft. above sea level, lat. 30° 29' 35", long. 84° 17' 01".

Transmitter: 3000 N. Meridian Rd.

Began Operation: March 13, 1997.

Ownership: Joseph W. Shaffer.

Tallahassee—W35BN, Ch. 35, Deepak Viswanath. Phone: 718-781-8555.

Technical Facilities: 1000-w TPO, 20-kw ERP, 551-ft. above ground, 791-ft. above sea level, lat. 30° 29' 32", long. 84° 17' 13".

Holds CP for change to 87-kw ERP, BPTTL-20060403AAH.

Transmitter: 123 Ridgeland Rd.

Began Operation: August 12, 1998.

Ownership: Deepak Viswanath.

Tallahassee—WACX-LP, Ch. 9, Associated Christian Television System Inc. Phone: 407-297-0155.

Technical Facilities: 0.018-kw ERP, 190-ft. above ground, 400-ft. above sea level, lat. 30° 26' 29", long. 84° 16' 55".

Ownership: Associated Christian Television System Inc.

■ **Tallahassee**—WBXT-CA, Ch. 43, L4 Media Group LLC. Phone: 321-729-8451.

Studio: 2834 Industrial Place, Tallahassee, FL 32301.

Technical Facilities: 49-kw ERP, 499-ft. above ground, 722-ft. above sea level, lat. 30° 29' 32", long. 84° 17' 002".

Ownership: L4 Media Group LLC.

Personnel: Liz Kiley, Broadcast Vice President; Warren Reeves, Consulting Engineer; Amy Brown, Broadcast Operations Director; Mike Plummer, Program Director.

Tallahassee—WTBC-LP, Ch. 65, Temple Baptist Church Inc. Phone: 850-386-6500. Fax: 850-385-7188.

Studio: 3000 N. Meridian Rd., Tallahassee, FL 32312.

Technical Facilities: 1000-w TPO, 16.9-kw ERP, 613-ft. above ground, 712-ft. above sea level, lat. 30° 29' 15", long. 84° 16' 48".

Transmitter: Near Temple Baptist Church, Tallahassee.

Multichannel TV Sound: Stereo and separate audio program.

Began Operation: December 1, 1987.

Ownership: Temple Baptist Church Inc.

Personnel: Daniel M. Lethers, General Manager.

■ **Tallahassee**—WVUP-CA, Ch. 45, Christian Television Corp. Inc. Phone: 850-402-1116.

Studio: 4000 County Road 12, Tallahassee, FL 32312.

Technical Facilities: 150-kw ERP, 857-ft. above ground, 1001-ft. above sea level, lat. 30° 34' 27", long. 84° 12' 009".

Holds CP for change to 1.1-kw ERP, BDFCDTA-20060331BJU.

Began Operation: September 1, 1984.

Ownership: Christian Television Network Inc.

Personnel: Bob D'Andrea, President; Tod Cole, General Manager; Kelly Simmons, Production Supervisor; Keith Garvin, Operations Manager; Chuck Stewart, Children's Programming.

Tallahassee—WWWF-LP, Ch. 47, ZGS Florida Inc. Phone: 703-528-5656.

Technical Facilities: 1000-w TPO, 150-kw ERP, 328-ft. above ground, 554-ft. above sea level, lat. 30° 29' 32", long. 84° 17' 02".

Transmitter: High Point Center, 106 E. College Ave.

Ownership: ZGS Broadcasting Holdings Inc.

Personnel: Woody Jenkins, General Manager.

Tampa—W56EB, Ch. 56, Trinity Broadcasting Network Inc. (KTBN-TV Ch. 40 Santa Ana) Phone: 714-832-2950. Fax: 714-730-0661.

Technical Facilities: 65-kw ERP, 635-ft. above ground, 695-ft. above sea level, lat. 27° 49' 10", long. 82° 15' 38".

Holds CP for change to channel number 31, 12-kw ERP, 636-ft. above ground, 712-ft. above sea level, lat. 27° 49' 10", long. 82° 15' 39". BDISDTT-20060213AAW.

Transmitter: 111 W. Fortune St.

Began Operation: May 24, 2001.

Ownership: Trinity Broadcasting Network Inc.

Personnel: Paul F. Crouch, General Manager; Ben Miller, Chief Engineer; Rod Henke, Sales Manager.

■ **Tampa**—WRMD-LP, Ch. 49, ZGS Television of Tampa Inc. Phone: 813-879-5757. Fax: 813-877-4466.

Studio: 2700 W. M.L. King, Suite 400, Tampa, FL 33607.

Technical Facilities: 128-kw ERP, 508-ft. above ground, 524-ft. above sea level, lat. 27° 56' 50.90", long. 82° 27' 32.70".

Multichannel TV Sound: Separate audio progam.

Ownership: ZGS Broadcasting Holdings Inc.

Personnel: Laura Santos, General Manager; Jose Torres, Sales Manager.

Tampa—WTAM-LP, Ch. 30, Lotus TV of Tampa LLC. Phone: 323-512-2225.

Technical Facilities: 68.9-kw ERP, 1251-ft. above ground, 1325-ft. above sea level, lat. 27° 49' 09.7", long. 82° 15' 38.7".

Ownership: Lotus Communications Corp.

Personnel: Bob Joblin, General Manager; Neal Ardman, Chief Engineer.

Tampa—WVEA-LP, Ch. 46, Entravision Holdings LLC. Phone: 310-447-3870.

Studio: 2942 W. Columbus Dr., Suite 204, Tampa, FL 33607.

Technical Facilities: 49-kw ERP, 482-ft. above ground, 497-ft. above sea level, lat. 27° 56' 50", long. 82° 27' 35".

Ownership: Entravision Communications Corp.

Personnel: Lilly M. Gonzalez, General Manager; Edwin Castro, Sales Manager.

■ **Tampa-St. Petersburg**—WARP-CA, Ch. 20, Sunshine Broadcasting Co. Inc. Phone: 603-279-4440.

Technical Facilities: 150-kw ERP, 459-ft. above ground, 464-ft. above sea level, lat. 27° 52' 00", long. 82° 37' 27".

Multichannel TV Sound: Stereo only.

Began Operation: February 7, 1994.

Ownership: Sunshine Broadcasting Co. Inc.

Union Park—WSWF-LP, Ch. 13, Specialty Broadcasting Corp. Phone: 407-740-8422. Fax: 407-740-6589.

Technical Facilities: 30-w TPO, 0.088-kw ERP, 249-ft. above ground, 325-ft. above sea level, lat. 28° 34' 07", long. 81° 13' 56".

Holds CP for change to 3-kw ERP, 358-ft. above ground, 431-ft. above sea level, lat. 28° 34' 07", long. 81° 13' 55". BPTVL-20060323AIC.

Transmitter: 10606 E. Colonial Dr.

Ownership: Specialty Broadcasting Corp.

Venice—W56CN, Ch. 56, WMOR-TV Co. (WMOR-TV Ch. 32 Lakeland) Phone: 919-839-0300.

Technical Facilities: 1000-w TPO, 57.2-kw ERP, 462-ft. above ground, 479-ft. above sea level, lat. 27° 07' 56", long. 82° 23' 43".

Holds CP for change to channel number 14, BDISTT-200512221AOV.

Transmitter: 2000 Border Rd.

Began Operation: January 18, 1996.

Ownership: Hearst Broadcasting.

Vero Beach—WMMF-LP, Ch. 57, Pappas Telecasting of the Treasure Coast LLC. Phones: 336-547-0020; 559-733-7800. Fax: 336-547-8144.

Technical Facilities: 1000-w TPO, 2-kw ERP, 341-ft. above ground, 477-ft. above sea level, lat. 27° 36' 04", long. 80° 23' 33".

Holds CP for change to channel number 19, 14.8-kw ERP, 341-ft. above ground, 362-ft. above sea level, lat. 27° 36' 05", long. 80° 23' 34". BMPTTL-20070827AAD.

Transmitter: South Relief Canal Lot J.

Ownership: Pappas Telecasting Companies.

■ **Vero Beach**—WWCI-CA, Ch. 10, V-1 Productions Inc. Phone: 561-978-0023. Fax: 561-978-0053.

Technical Facilities: 3-kw ERP, 430-ft. above ground, 449-ft. above sea level, lat. 27° 36' 04", long. 80° 23' 33".

Transmitter: 901 First Place.

Began Operation: March 22, 1996.

Ownership: V-1 Productions Inc.

Personnel: Jose Guerra, General Manager; Frank Banos, Chief Engineer; Maria Guerra, Sales Manager.

West Gate—W16CC, Ch. 16, Mako Communications LLC. (WSVN Ch. 7 Miami) Phone: 361-883-1763.

Technical Facilities: 115-kw ERP, 820-ft. above ground, 830-ft. above sea level, lat. 25° 59' 35", long. 80° 10' 26".

Ownership: Mako Communications LLC.

West Palm Beach—WBPB-LP, Ch. 41, Wilpower TV of Jacksonville LLC. Phone: 904-472-1188.

Technical Facilities: 50-kw ERP, 302-ft. above ground, 322-ft. above sea level, lat. 26° 31' 20", long. 80° 10' 09".

Ownership: Wilpower TV of Jacksonville LLC.

West Palm Beach—WBWP-LP, Ch. 57, H & R Production Group LLC. Phone: 561-863-0417. Fax: 561-863-0418.

Technical Facilities: 40-kw ERP, 463-ft. above ground, 489-ft. above sea level, lat. 26° 47' 59", long. 80° 04' 33".

Ownership: H & R Production Group LLC.

Williston—W56EJ, Ch. 56, Equity Broadcasting Corp. Phone: 501-219-2400.

Technical Facilities: 8-kw ERP, 344-ft. above ground, 420-ft. above sea level, lat. 29° 24' 11", long. 82° 27' 03".

Holds CP for change to 1-kw ERP, 16-ft. above ground, 92-ft. above sea level, BMPTTL-20070511ABK.

Ownership: Equity Media Holdings Corp.

Williston—W63DB, Ch. 63, Equity Broadcasting Corp. Phone: 501-219-2400.

Technical Facilities: 150-kw ERP, 344-ft. above ground, 420-ft. above sea level, lat. 29° 24' 11", long. 82° 27' 03".

Ownership: Equity Media Holdings Corp.

Yankeetown—WGCT-LP, Ch. 17, Budd Broadcasting Co. Inc. Phone: 352-371-7772.

Technical Facilities: 87-kw ERP, 361-ft. above ground, 371-ft. above sea level, lat. 29° 01' 18", long. 82° 41' 20".

Ownership: Budd Broadcasting Co. Inc.

Georgia

Albany—W34CZ, Ch. 34, Trinity Broadcasting Network Inc. Phone: 714-832-2950. Fax: 714-730-0661.

Technical Facilities: 6.3-kw ERP, 420-ft. above ground, 619-ft. above sea level, lat. 31° 26' 43", long. 84° 07' 53".

Holds CP for change to 15-kw ERP, lat. 31° 26' 44", long. 84° 07' 52". BDFCDTT-20060330ABG.

Began Operation: July 15, 1988.

Ownership: Trinity Broadcasting Network Inc.

Personnel: Paul Crouch, General Manager; Ben Miller, Chief Engineer; Rod Henke, Sales Manager.

Athens—WAGC-LP, Ch. 42, C.T.S. Broadcasting. (WATC Ch. 57 Atlanta) Phones: 706-543-7993; 678-576-8507. Fax: 706-543-0226.

Studio: Daniels Bridge Rd, Athens, GA 30606.

Technical Facilities: 14.2-kw ERP, 381-ft. above ground, 1119-ft. above sea level, lat. 33° 53' 38", long. 83° 25' 58".

Holds CP for change to channel number 50, 11-kw ERP, 299-ft. above ground, 997-ft. above sea level, lat. 33° 57' 47", long. 83° 27' 22". BMPTTL-20070910ABB.

Began Operation: November 13, 1991.

Ownership: C.T.S. Broadcasting.

Personnel: Stanley R. Pulliam, Executive Chairman.

Atlanta—W23DN, Ch. 23, Ventana Television Inc. Phone: 727-872-4120.

Technical Facilities: 18.1-kw ERP, 494-ft. above ground, 1362-ft. above sea level, lat. 33° 48' 26", long. 84° 20' 22".

Ownership: Ventana Television Inc.

Personnel: John Skelnik, General Manager & Chief Engineer.

■ **Atlanta**—W38CU, Ch. 38, Korean American TV Broadcasting Corp. Phone: 770-497-0015.

Studio: 250 Spring St, Atlanta, GA 30303.

Technical Facilities: 4.62-kw ERP, 325-ft. above ground, 1417-ft. above sea level, lat. 33° 55' 000", long. 84° 12' 007".

Began Operation: September 30, 1990.

Ownership: Korean American TV Broadcasting Corp.

■ **Atlanta**—WANN-LP, Ch. 32, Prism Broadcasting Network Inc. Phone: 770-953-3232.

Technical Facilities: 12-kw ERP, 1017-ft. above ground, 2034-ft. above sea level, lat. 33° 46' 15", long. 84° 23' 10".

Ownership: Prism Broadcasting Network Inc.

Atlanta—WANX-LP, Ch. 26, Prism Broadcasting Network Inc. Phone: 770-953-3232.

Studio: 646 Mount Alto Rd, Rome, GA 30161.

Technical Facilities: 1000-w TPO, 22.2-kw ERP, 801-ft. above ground, 1870-ft. above sea level, lat. 33° 45' 34", long. 84° 23' 19".

Holds CP for change to 103.5-kw ERP, 1017-ft. above ground, 2034-ft. above sea level, lat. 33° 46' 15", long. 84° 23' 10". BPTTL-20070411ACJ.

Transmitter: 210 Peachtree St.

Ownership: Prism Broadcasting Network Inc.

Personnel: Bill Hill, General Manager; Don Patterson, Sales Manager; John Simmons, Sales Manager.

■ **Atlanta**—WIRE-CA, Ch. 40, D.T.V. LLC. Phone: 603-520-1127.

Technical Facilities: 55-kw ERP, 800-ft. above ground, 1769-ft. above sea level, lat. 33° 44' 41", long. 84° 21' 36".

Multichannel TV Sound: Stereo only.

Began Operation: July 17, 1996.

Ownership: D.T.V. LLC.

■ **Atlanta**—WSKC-CA, Ch. 22, KM LPTV of Atlanta LLC. Phones: 847-674-0864; 847-674-9188. Fax: 770-645-1114.

Technical Facilities: 150-kw ERP, 112-ft. above ground, 1791-ft. above sea level, lat. 34° 04' 01", long. 84° 27' 23".

Holds CP for change to 0.8-kw ERP, BDFCDTA-20061201AJF.

Transmitter: Sweat Mountain, approx. 1.8-mi. W of Marietta.

Ownership: KM Communications Inc.

Personnel: K. C. Bae, General Manager; Stan Byers, Chief Engineer.

Atlanta—WTHC-LP, Ch. 42, Beach TV Properties Inc. Phone: 850-234-2773.

Technical Facilities: 7-kw ERP, 721-ft. above ground, 1790-ft. above sea level, lat. 33° 45' 34", long. 84° 23' 19".

Ownership: Beach TV Properties Inc.

Personnel: J. Mitchell Johnson, General Manager.

Atlanta—WUVM-LP, Ch. 4, Una Vez Mas Atlanta License LLC. Phone: 214-754-7008.

Technical Facilities: 1000-w TPO, 2.5-kw ERP, 870-ft. above ground, 1737-ft. above sea level, lat. 33° 48' 26", long. 84° 20' 22".

Transmitter: Sweat Mountain radio site, Marietta.

Ownership: Una Vez Mas GP LLC.

■ **Atlanta**—WYGA-CA, Ch. 55, EBC St. Louis Inc. Phone: 501-219-2400.

Technical Facilities: 1000-w TPO, 9-kw ERP, 492-ft. above ground, 1443-ft. above sea level, lat. 33° 35' 39", long. 84° 32' 006".

Transmitter: 3075 River Rd., Panthersville.

Ownership: Equity Media Holdings Corp.

Augusta—W58CZ, Ch. 58, Trinity Broadcasting Network Inc. Phone: 714-832-2950. Fax: 714-730-0661.

Technical Facilities: 1000-w TPO, 6-kw ERP, 551-ft. above ground, 1001-ft. above sea level, lat. 33° 30' 53", long. 81° 56' 23".

Holds CP for change to channel number 49, 11.9-kw ERP, BPTT-20030701AWJ.

Transmitter: Intersection of Aetna and Womrath.

Began Operation: March 27, 1990.

Ownership: Trinity Broadcasting Network Inc.

Personnel: Paul F. Crouch, General Manager; Rod Henke, Sales Manager; Ben Miller, Chief Engineer.

Augusta—WAAU-LP, Ch. 18, Thomas J. Piper.

Technical Facilities: 50-kw ERP, 328-ft. above ground, 760-ft. above sea level, lat. 33° 26' 13", long. 82° 05' 32".

Transmitter: 7-mi. W of I-20 & I-520 intersection.

Ownership: Thomas J. Piper.

■ **Augusta**—WBEK-CA, Ch. 16, AVN Inc. Phone: 706-736-6700.

Technical Facilities: 150-kw ERP, 121-ft. above ground, 593-ft. above sea level, lat. 33° 28' 25", long. 82° 02' 05".

Transmitter: Water tower near Central & Highland Aves.

Began Operation: March 1, 1986.

Ownership: AVN Inc.

Personnel: Jeremy M. Coghlan, President; Gene Diduch, Sales; James Garner, Production; Gene Wilson, Engineer.

■ **Augusta**—WBPI-CA, Ch. 49, Watchmen Broadcasting Productions International Inc. Phone: 803-278-3618.

Technical Facilities: 150-kw ERP, 480-ft. above ground, 929-ft. above sea level, lat. 33° 30' 53", long. 81° 56' 23".

Holds CP for change to 1.1-kw ERP, BDFCDTA-20060329AKI.

Ownership: Watchmen Broadcasting Productions International Inc.

Blairsville—WDWW-LP, Ch. 28, Richard C. & Lisa A. Goetz. Phone: 615-826-0792.

Technical Facilities: 87-kw ERP, 148-ft. above ground, 2733-ft. above sea level, lat. 34° 30' 32", long. 83° 48' 27".

Ownership: Richard C. & Lisa A. Goetz.

Brunswick—W33AL, Ch. 33, Trinity Broadcasting Network Inc. (KTBN-TV Ch. 40 Santa Ana) Phone: 714-832-2950. Fax: 714-730-0661.

Technical Facilities: 1000-w TPO, 10.4-kw ERP, 174-ft. above ground, 184-ft. above sea level, lat. 31° 10' 07", long. 81° 32' 14".

Holds CP for change to 15-kw ERP, BDFCDTT-20060331ADG.

Transmitter: State Rte. 303 & U.S. Rte. 95, near Brunswick.

Began Operation: November 1, 1990.

Ownership: Trinity Broadcasting Network Inc.

Personnel: Paul Crouch, General Manager; Ben Miller, Chief Engineer; Rod Henke, Sales Manager.

Cairo & Thomasville—W02CI, Ch. 2, Cee Inc. Phone: 912-234-8875.

Technical Facilities: 10-w TPO, 0.018-kw ERP, 174-ft. above ground, 413-ft. above sea level, lat. 30° 52' 21", long. 84° 05' 17".

Transmitter: 7-mi. E of Cairo, on N side of Hwy. 84.

Began Operation: August 26, 1996.

Ownership: Cee Inc.

Carnesville—W52AA, Ch. 52, Georgia Public Telecommunications Commission. (WCES-TV Ch. 20 Wrens) Phone: 404-685-2527. Fax: 404-685-2491.

Technical Facilities: 0.886-kw ERP, lat. 34° 21' 38", long. 83° 12' 51".

Ownership: Georgia Public Telecommunications Commission.

Personnel: Mark G. Fehlig, Chief Engineer.

Carrollton—W49AD, Ch. 49, Georgia Public Telecommunications Commission. (WJSP-TV Ch. 28 Columbus) Phone: 404-685-2527. Fax: 404-685-2491.

Technical Facilities: 0.008-kw ERP, lat. 33° 33' 50", long. 85° 01' 04".

Ownership: Georgia Public Telecommunications Commission.

Personnel: Mark G. Fehlig, Chief Engineer.

Cedartown—W65AD, Ch. 65, Georgia Public Telecommunications Commission. (WCLP-TV Ch. 18 Chatsworth) Phone: 404-685-2410. Fax: 404-685-2491.

Technical Facilities: 0.863-kw ERP, lat. 34° 04' 09", long. 85° 14' 50".

Holds CP for change to channel number 9, 0.1-kw ERP, 185-ft. above ground, 1220-ft. above sea level, BDISDTT-20060403ANX.

Ownership: Georgia Public Telecommunications Commission.

Personnel: Mark G. Fehlig, Chief Engineer.

Clayton, etc.—W06AE, Ch. 6, WYFF Hearst-Argyle Television Inc. (WYFF Ch. 4 Greenville)

Technical Facilities: 0.01-kw ERP, 3652-ft. above sea level, lat. 34° 54' 24", long. 83° 24' 56".

Ownership: Hearst-Argyle Television Inc.

Colquitt—W08DM, Ch. 8, MS Communications LLC. Phone: 414-765-9737.

Technical Facilities: 0.09-kw ERP, 30-ft. above ground, 230-ft. above sea level, lat. 31° 16' 00", long. 84° 42' 16".

Ownership: MS Communications LLC.

Colquitt—W22BV, Ch. 22, MS Communications LLC. Phone: 414-765-9737.

Technical Facilities: 0.007-kw ERP, 105-ft. above ground, 699-ft. above sea level, lat. 31° 14' 35", long. 84° 44' 55".

Ownership: MS Communications LLC.

Colquitt—W26BM, Ch. 26, MS Communications LLC. Phone: 414-765-9737.

Technical Facilities: 0.007-kw ERP, 105-ft. above ground, 699-ft. above sea level, lat. 31° 14' 35", long. 84° 44' 55".

Ownership: MS Communications LLC.

Colquitt—W30BO, Ch. 30, MS Communications LLC. Phone: 414-765-9737.

Technical Facilities: 0.007-kw ERP, 105-ft. above ground, 699-ft. above sea level, lat. 31° 14' 35", long. 84° 44' 55".

Transmitter: 1.2-mi. E of Hwy. 45 & Early-Miller County Line intersection.

Ownership: MS Communications LLC.

Colquitt—W45BL, Ch. 45, MS Communications LLC. Phone: 414-765-9737.

Technical Facilities: 0.007-kw ERP, 105-ft. above ground, 699-ft. above sea level, lat. 31° 14' 35", long. 84° 44' 55".

Ownership: MS Communications LLC.

Colquitt—W47BX, Ch. 47, MS Communications LLC. Phone: 414-765-9737.

Technical Facilities: 0.007-kw ERP, 105-ft. above ground, 699-ft. above sea level, lat. 31° 14' 35", long. 84° 44' 55".

Ownership: MS Communications LLC.

Colquitt—W51CQ, Ch. 51, MS Communications LLC. Phone: 414-765-9737.

Technical Facilities: 0.007-kw ERP, 105-ft. above ground, 699-ft. above sea level, lat. 31° 14' 35", long. 84° 44' 55".

Ownership: MS Communications LLC.

Colquitt—W69DO, Ch. 69, MS Communications LLC. Phone: 414-765-9737.

Technical Facilities: 0.007-kw ERP, 105-ft. above ground, 399-ft. above sea level, lat. 31° 14' 35", long. 84° 44' 55".

Ownership: MS Communications LLC.

Columbus—W19DA, Ch. 19, Prism Broadcasting Network Inc. Phone: 770-953-3232.

Technical Facilities: 0.1-kw ERP, 16-ft. above ground, 266-ft. above sea level, lat. 32° 22' 53.3", long. 84° 57' 33.7".

Ownership: Prism Broadcasting Network Inc.

Columbus—W61DU, Ch. 61, John R. Powiey. Phone: 814-943-1229.

Technical Facilities: 1-kw ERP, 16-ft. above ground, 558-ft. above sea level, lat. 32° 31' 52", long. 84° 57' 31".

Ownership: John R. Powiey.

■ **Columbus**—WYBU-CA, Ch. 16, Christian Television Network Inc. Phone: 706-323-6630. Fax: 706-323-9796.

Technical Facilities: 1000-w TPO, 8.2-kw ERP, 344-ft. above ground, 968-ft. above sea level, lat. 32° 27' 48", long. 85° 03' 23".

Holds CP for change to 0.041-kw ERP, BDFCDTA-20060331BKI.

Transmitter: Windtree Dr., Phenix City.

Multichannel TV Sound: Stereo and separate audio program.

Ownership: Christian Television Network Inc.

Personnel: Virgil Thompson, General Manager; Steven Rhodes, Chief Engineer.

Dalton—WDDA-LP, Ch. 6, Word of God Fellowship Inc. Phone: 817-571-1229.

Technical Facilities: 2.5-kw ERP, 180-ft. above ground, 883-ft. above sea level, lat. 34° 47' 21", long. 84° 57' 35".

Ownership: Word of God Fellowship Inc.

■ **Dalton**—WDNN-CA, Ch. 49, North Georgia Television. Phone: 706-278-9713. Fax: 706-278-7950.

Technical Facilities: 10.36-kw ERP, 69-ft. above ground, 1880-ft. above sea level, lat. 34° 44' 00", long. 85° 01' 03".

Began Operation: May 1, 1989.

Ownership: North Georgia Television.

Personnel: Doug Jensen, Chief Executive Officer; Calvin Means, General Manager; Judy Elliott, Local Sales Manager.

Douglas—WWPD-LP, Ch. 41, KM Communications Inc. Phone: 847-674-0864.

Technical Facilities: 5.3-kw ERP, 184-ft. above ground, 433-ft. above sea level, lat. 31° 30' 41", long. 82° 51' 32".

Ownership: KM Communications Inc.

Dublin—W35BB, Ch. 35, WDIG LLC. Phone: 478-272-4444.

Studio: 211 S. Monroe St., Dublin, GA 31021.

Technical Facilities: 1000-w TPO, 23.9-kw ERP, 177-ft. above ground, 476-ft. above sea level, lat. 32° 31' 00", long. 82° 58' 18".

Holds CP for change to 134-kw ERP, 182-ft. above ground, 422-ft. above sea level, lat. 32° 31' 25.5", long. 82° 55' 20.6". BPTTL-20050311ABU.

Transmitter: 2.9-mi. SE of Dublin.

Began Operation: November 1, 1990.

Ownership: WDIG LLC.

Ducktown—WCTD-LP, Ch. 22, Word of God Fellowship Inc. Phone: 817-571-1229.

Technical Facilities: 150-kw ERP, 180-ft. above ground, 2188-ft. above sea level, lat. 35° 02' 18", long. 84° 27' 13".

Ownership: Word of God Fellowship Inc.

Elberton—W60AE, Ch. 60, Georgia Public Telecommunications Commission. Phone: 404-685-2527. Fax: 404-685-2491.

Technical Facilities: 0.878-kw ERP, 150-ft. above ground, lat. 34° 06' 34", long. 82° 53' 01".

Ownership: Georgia Public Telecommunications Commission.

Personnel: Mark G. Fehlig, Chief Engineer.

Fayetteville—WDTA-LP, Ch. 53, Word of God Fellowship. Phone: 817-571-1229. Fax: 817-571-7478.

Technical Facilities: 1000-w TPO, 111.5-kw ERP, 1017-ft. above ground, 2034-ft. above sea level, lat. 33° 46' 15", long. 84° 23' 10".

Holds CP for change to channel number 50, 116-kw ERP, 853-ft. above ground, 1877-ft. above sea level, lat. 33° 45' 45", long. 84° 23' 14". BPTTL-20030530DWS.

Transmitter: Nations Bank Bldg., Atlanta.

Ownership: Word of God Fellowship Inc.

Hartwell & Royston—W22AC, Ch. 22, Georgia Public Telecommunications Commission. (WCES-TV Ch. 20 Wrens) Phone: 404-685-2410.

Technical Facilities: 0.9-kw ERP, lat. 34° 18' 45", long. 82° 56' 15".

Holds CP for change to channel number 11, 0.15-kw ERP, 393-ft. above ground, 1211-ft. above sea level, BDISDTT-20060403ANT.

Ownership: Georgia Public Telecommunications Commission.

Hazlehurst—WVOH-LP, Ch. 56, Jeff Davis Broadcasters Inc. Phone: 912-375-4511. Fax: 912-375-4512.

Technical Facilities: 0.76-kw ERP, 259-ft. above ground, 499-ft. above sea level, lat. 31° 51' 15", long. 82° 34' 00".

Transmitter: Hwy. 341 S.

Began Operation: August 1, 1986.

Ownership: Jeff Davis Broadcasters Inc.

Personnel: John Hulett, General Manager & Sales Manager; Wilbur Heath, Chief Engineer.

Hiawassee—W50AB, Ch. 50, Georgia Public Telecommunications Commission. (WCLP-TV Ch. 18 Chatsworth) Phone: 404-685-2410. Fax: 404-685-2491.

Technical Facilities: 1.05-kw ERP, lat. 34° 57' 15", long. 83° 43' 47".

Ownership: Georgia Public Telecommunications Commission.

Personnel: Mark G. Fehlig, Chief Engineer.

Hiawassee, etc.—W07BB, Ch. 7, Tri-County TV Booster Club Inc. (WSB-TV Ch. 2 Atlanta)

Technical Facilities: 0.02-kw ERP, lat. 34° 57' 15", long. 083° 43' 48".

Ownership: Tri-County TV Booster Club Inc.

Hiawassee, etc.—W10AM, Ch. 10, Tri-County TV Booster Club Inc.

Technical Facilities: 0.02-kw ERP, lat. 34° 57' 15", long. 083° 43' 48".

Ownership: Tri-County TV Booster Club Inc.

Hiawassee, etc.—W13AX, Ch. 13, Tri-County TV Booster Club Inc. (WXIA-TV Ch. 11 Atlanta)

Technical Facilities: 0.02-kw ERP, lat. 34° 57' 15", long. 083° 43' 48".

Ownership: Tri-County TV Booster Club Inc.

Hinesville-Richmond—W41CR, Ch. 41, Southern TV Corp. (WGSA Ch. 34 Baxley) Phone: 912-692-8000.

Technical Facilities: 26.9-kw ERP, 160-ft. above ground, 270-ft. above sea level, lat. 31° 49' 52", long. 81° 47' 21".

Holds CP for change to 184-ft. above ground, 274-ft. above sea level, BMPTTL-20060705ACG.

Ownership: Southern TV Corp.

La Fayette—W35AA, Ch. 35, Georgia Public Telecommunications Commission. (WCLP-TV Ch. 18 Chatsworth) Phone: 404-685-2410. Fax: 404-685-2491.

Technical Facilities: 0.906-kw ERP, lat. 34° 41' 37", long. 85° 16' 14".

Ownership: Georgia Public Telecommunications Commission.

Personnel: Mark G. Fehlig, Chief Engineer.

■ **La Grange**—WCAG-LP, Ch. 33, Georgia-Alabama Broadcasting Inc. Phone: 706-845-8833. Fax: 706-845-8804.

Studio: No. 1 E. Lafayette Square, La Grange, GA 30240.

Technical Facilities: 1000-w TPO, 23.9-kw ERP, 223-ft. above ground, 1043-ft. above sea level, lat. 33° 03' 00", long. 85° 01' 50".

Transmitter: E of Ridley Ave., N of Mitchell Ave.

Multichannel TV Sound: Separate audio progam.

Began Operation: April 15, 1989.

Ownership: Georgia-Alabama Broadcasting Inc.

Personnel: Peter Mallory, General Manager; Donna Martin, General Sales Manager; John Simmons, Chief Engineer.

Lafayette—WLFW-LP, Ch. 41, North Georgia Television.

Technical Facilities: 1.22-kw ERP, lat. 34° 41' 006", long. 085° 11' 46".

Transmitter: Taylor's Ridge, near Hwy. 136.

Ownership: North Georgia Television.

Macon—W50DA, Ch. 50, Trinity Broadcasting Network Inc. Phone: 714-832-2950. Fax: 714-730-0661.

Technical Facilities: 1000-w TPO, 13.3-kw ERP, 499-ft. above ground, 809-ft. above sea level, lat. 32° 45' 09", long. 83° 33' 35".

Holds CP for change to 15-kw ERP, 499-ft. above ground, 812-ft. above sea level, lat. 32° 45' 04", long. 83° 33' 27". BDFCDTT-20060216AAZ.

Transmitter: WPGA (TV) tower, Macon.

Ownership: Trinity Broadcasting Network Inc.

■ **Macon**—WDMA-CA, Ch. 31, Word of God Fellowship Inc. Phone: 817-571-1229. Fax: 817-571-7478.

Technical Facilities: 32-kw ERP, 591-ft. above ground, 1020-ft. above sea level, lat. 32° 50' 31", long. 83° 40' 19".

Transmitter: 667 Bartlett Rd.

Ownership: Word of God Fellowship Inc.

Marietta—W55BM, Ch. 55, Trinity Broadcasting Network Inc. Phone: 714-832-2950. Fax: 714-730-0661.

Technical Facilities: 1000-w TPO, 12-kw ERP, 108-ft. above ground, 1788-ft. above sea level, lat. 34° 04' 02", long. 84° 27' 23".

Holds CP for change to channel number 49, 23.8-kw ERP, 126-ft. above ground, 1772-ft. above sea level, lat. 34° 03' 58", long. 84° 27' 14". BMPTT-20070301ACF.

Transmitter: Atop Sweat Mountain, 0.6-mi. NE of intersection of Jim's & Wigley Rds.

Ownership: Trinity Broadcasting Network Inc.

Moultrie—W19CP, Ch. 19, Southern Television & Radio LLC. Phone: 770-517-2120.

Technical Facilities: 300-w TPO, 2.62-kw ERP, 500-ft. above ground, 823-ft. above sea level, lat. 31° 08' 05", long. 84° 06' 16".

Transmitter: Hwy. 93, 2-mi. E. of Pelham.

Ownership: Southern Television & Radio LLC.

Personnel: James Christian Hawkins, Partner.

Pearson—WPDW-LP, Ch. 26, KM Communications Inc. Phone: 847-674-0864.

Technical Facilities: 150-kw ERP, 479-ft. above ground, 672-ft. above sea level, lat. 31° 19' 36", long. 82° 51' 54".

Holds CP for change to 42-kw ERP, BMPTTL-20060321ADT.

Ownership: KM Communications Inc.

Pearson—WPNG-LP, Ch. 3, KM Communications Inc. Phone: 847-674-0864.

Technical Facilities: 0.6-kw ERP, 427-ft. above ground, 619-ft. above sea level, lat. 31° 19' 36", long. 82° 51' 54".

Holds CP for change to 3-kw ERP, 427-ft. above ground, 620-ft. above sea level, BMPTVL-20060322ACR.

Ownership: KM Communications Inc.

Ringgold—WRNG-LP, Ch. 28, North Georgia Television. Phone: 706-278-9713.

Technical Facilities: 3.5-kw ERP, 38-ft. above ground, 2046-ft. above sea level, lat. 34° 57' 11.7", long. 85° 22' 55.3".

Holds CP for change to 139-kw ERP, 135-ft. above ground, 2143-ft. above sea level, BPTTL-20070828ACI.

Ownership: North Georgia Television.

Savannah—W55AW, Ch. 55, Channel America LPTV License Subsidiary Inc. Phone: 305-856-5668.

Technical Facilities: 60-w TPO, 0.692-kw ERP, 161-ft. above ground, 180-ft. above sea level, lat. 32° 03' 48", long. 81° 02' 56".

Transmitter: 2526 Gregory St., Savannah.

Began Operation: June 1, 1989.

Ownership: Channel America LPTV License Subsidiary Inc.

Savannah—W57CT, Ch. 43, Trinity Broadcasting Network Inc. (KTBN-TV Ch. 40 Santa Ana) Phone: 714-832-2950. Fax: 714-730-0661.

Technical Facilities: 36.5-kw ERP, 384-ft above ground, 394-ft. above sea level, lat. 32° 02' 43", long. 81° 07' 23".

Holds CP for change to 1-kw ERP, 384-ft. above ground, 400-ft. above sea level, lat. 32° 02' 42", long. 81° 07' 21". BDFCDTT-20070402BHQ.

Ownership: Trinity Broadcasting Network Inc.

Savannah—WGCW-LP, Ch. 38, Southern TV Corp. Phone: 912-692-8000.

Technical Facilities: 7.8-kw ERP, 358-ft. above ground, 364-ft. above sea level, lat. 32° 04' 21", long. 81° 04' 45".

Ownership: Southern TV Corp.

■ **Savannah**—WGSA-CA, Ch. 50, Southern TV Corp. Phone: 912-692-8000.

Technical Facilities: 146-kw ERP, 384-ft. above ground, 390-ft. above sea level, lat. 32° 04' 21", long. 81° 04' 45".

Transmitter: 835 E. Perry Lane.

Ownership: Southern TV Corp.

Savannah—WHDS-LP, Ch. 32, Paradigm Broadcasting Group LLC. Phone: 803-419-6363.

Technical Facilities: 138-w TPO, 4.46-kw ERP, 400-ft. above ground, 322-ft. above sea level, lat. 32° 04' 07", long. 81° 05' 35".

Holds CP for change to channel number 20, 12-kw ERP, 300-ft. above ground, 344-ft. above sea level, lat. 32° 04' 06", long. 81° 05' 36". BPTT-20050207AAX.

Transmitter: 4-mi. W of Hopeton Airport.

Ownership: Paradigm Broadcasting Group LLC.

■ **Savannah**—WXSX-CA, Ch. 46, L4 Media Group LLC. Phone: 321-729-8451.

Studio: 214 Television Circle, Savannah, GA 31406.

Technical Facilities: 50-kw ERP, 430-ft. above ground, 430-ft. above sea level, lat. 32° 02' 43", long. 81° 07' 20".

Ownership: L4 Media Group LLC.

Personnel: Warren Reeves, Consulting Engineer; Amy Brown, Broadcast Operations Director; Liz Kiley, Broadcast Vice President.

Statesboro—W25CQ, Ch. 25, Southern TV Corp. (WGSA Ch. 34 Baxley) Phone: 912-692-8000.

Technical Facilities: 17-kw ERP, lat. 32° 20' 004", long. 081° 41' 15".

Transmitter: 1.1-mi. SW of intersection with State Rte. 67.

Ownership: Southern TV Corp.

Statesboro—W48BH, Ch. 48, Trinity Broadcasting Network Inc. (KTBN-TV Ch. 40 Santa Ana) Phone: 714-832-2950. Fax: 714-730-0661.

Technical Facilities: 100-w TPO, 13.3-kw ERP, 269-ft. above ground, 515-ft. above sea level, lat. 32° 25' 32", long. 81° 47' 43".

Transmitter: 1-mi. SSW of U.S. Hwy. 310 & State Hwy. 67 intersection.

Began Operation: August 1, 1993.

Ownership: Trinity Broadcasting Network Inc.

Personnel: Mark Loyd, General Manager.

Summerville-Trion—WSUT-LP, Ch. 21, North Georgia Television.

Technical Facilities: 1.22-kw ERP, lat. 34° 31' 28", long. 085° 18' 34".

Transmitter: North Georgia Electric Membership Corp. tower, Penn Bridge & Hwy. 27 intersection.

Ownership: North Georgia Television.

Thomasville—W38CM, Ch. 38, National Minority TV Inc. (KTBN-TV Ch. 40 Santa Ana) Phone: 949-552-0490.

Technical Facilities: 21.6-kw ERP, lat. 30° 23' 42", long. 83° 32' 02".

Holds CP for change to channel number 29, 15-kw ERP, 282-ft. above ground, 492-ft. above sea level, lat. 30° 50' 51", long. 83° 52' 56". BDISDTT-20060329ABW.

Transmitter: NNW of State Rtes. 388 & 167 intersection, near Bennett.

Ownership: National Minority TV Inc.

Tifton—W05AZ, Ch. 5, First Baptist Church of Tifton Inc. Phone: 229-382-6063.

Technical Facilities: 10-w TPO, 0.03-kw ERP, 150-ft. above ground, 420-ft. above sea level, lat. 31° 26' 58", long. 83° 30' 24".

Holds CP for change to channel number 28, 10.4-kw ERP, 531-ft. above ground, 810-ft. above sea level, lat. 31° 27' 17", long. 83° 33' 38". BPTTL-20050708AAE.

Transmitter: 6-mi. S of Tifton off Old Union Rd.

Ownership: First Baptist Church of Tifton Inc.

Tifton—W12DA, Ch. 12, Southern Television & Radio LLC. Phone: 770-517-2120.

Technical Facilities: 0.1-kw ERP, 246-ft. above ground, 541-ft. above sea level, lat. 31° 34' 000", long. 82° 58' 15".

Holds CP for change to channel number 13, 0.36-kw ERP, 164-ft. above ground, 413-ft. above sea level, lat. 31° 30' 41", long. 82° 51' 32". BDISTVL-20070615ACI.

Ownership: Southern Television & Radio LLC.

Tifton—W33BX, Ch. 33, Trinity Broadcasting Network. (KTBN-TV Ch. 40 Santa Ana) Phone: 714-832-2950. Fax: 714-730-0661.

Technical Facilities: 21.2-kw ERP, 499-ft. above ground, 781-ft. above sea level, lat. 31° 27' 17", long. 83° 33' 37".

Holds CP for change to 15-kw ERP, 499-ft. above ground, 779-ft. above sea level, lat. 31° 27' 17", long. 83° 33' 38". BDFCDTT-20060331ADJ.

Ownership: Trinity Broadcasting Network Inc.

■ **Tifton**—W38DG, Ch. 38, Northside Baptist Church. Phones: 912-386-5151; 912-382-6855. Fax: 912-382-9542.

Technical Facilities: 1-kw ERP, 115-ft. above ground, 466-ft. above sea level, lat. 31° 28' 18", long. 83° 30' 48".

Ownership: Northside Baptist Church.

Personnel: Ricky Hobby, General Manager.

Tifton—W62DE, Ch. 62, Billy Ray Washington. Phone: 229-392-4848.

Technical Facilities: 0.16-kw ERP, 89-ft. above ground, 440-ft. above sea level, lat. 31° 26' 34", long. 83° 30' 27".

Holds CP for change to 0.19-kw ERP, 89-ft. above ground, 517-ft. above sea level, lat. 31° 25' 41.7", long. 83° 32' 01.6". BPTTL-20060724ACW.

Ownership: Billy Ray Washington.

Toccoa—W68AF, Ch. 68, Georgia Public Telecommunications Commission. (WCES-TV Ch. 20 Wrens) Phone: 404-685-2410. Fax: 404-685-2491.

Technical Facilities: 0.867-kw ERP, lat. 34° 36' 32", long. 83° 21' 51".

Holds CP for change to channel number 10, 0.18-kw ERP, 195-ft. above ground, 1555-ft. above sea level, BDISDTT-20060403ANZ.

Ownership: Georgia Public Telecommunications Commission.

Personnel: Mark G. Fehlig, Chief Engineer.

Valdosta—W25CP, Ch. 25, Trinity Broadcasting Network Inc. Phone: 714-832-2950. Fax: 714-730-0661.

Technical Facilities: 1000-w TPO, 8-kw ERP, 417-ft. above ground, 607-ft. above sea level, lat. 30° 51' 50", long. 83° 23' 40".

Holds CP for change to 15-kw ERP, BDFCDTT-20060302AAS.

Transmitter: WAFT(FM) tower site, near Valdosta.

Ownership: Trinity Broadcasting Network Inc.

■ **Valdosta**—WBFL-CA, Ch. 13, New Age Media of Tallahassee License LLC. Phone: 570-824-7895.

Technical Facilities: 66.2-kw ERP, lat. 30° 51' 50", long. 083° 23' 39".

Transmitter: S side of State Rte. 94, 4.25-mi. WNW of intersection of I-75 & State Rte. 94.

Ownership: New Age Media.

■ **Valdosta**—WBVJ-LP, Ch. 35, New Age Media of Tallahassee License LLC. Phone: 570-824-7895.

Technical Facilities: 100-w TPO, 0.439-kw ERP, 400-ft. above ground, 564-ft. above sea level, lat. 30° 50' 29", long. 83° 18' 26".

Transmitter: W. Gordon St.

Ownership: New Age Media.

Personnel: Don Abel, Creative Services Director; David Hinterschied, General Manager; Michael F. Brown, Chief Engineer.

Vidalia—W14CQ, Ch. 14, Trinity Broadcasting Network Inc. Phone: 714-832-2950. Fax: 714-730-0661.

Technical Facilities: 10-kw ERP, 308-ft. above ground, 634-ft. above sea level, lat. 32° 12' 19", long. 82° 29' 40".

Ownership: Trinity Broadcasting Network Inc.

Vidalia—W53CG, Ch. 53, ETC Communications Inc. Phone: 256-810-2497.

Technical Facilities: 2-kw ERP, 328-ft. above ground, 643-ft. above sea level, lat. 32° 12' 29", long. 82° 29' 48".

Holds CP for change to channel number 17, 143-kw ERP, BPTTL-20060123ACL.

Ownership: ETC Communications Inc.

■ **Vidalia**—WPHJ-CA, Ch. 46, Barinowski Investment Co. LP. Phone: 706-309-9609.

Technical Facilities: 45.7-kw ERP, 367-ft. above ground, 682-ft. above sea level, lat. 32° 12' 29", long. 82° 29' 49".

Began Operation: .

Ownership: Barinowski Investment Co. LP.

Waycross—W45CU, Ch. 45, TCCSA Inc. dba Trinity Broadcasting Network. (KTBN-TV Ch. 40 Santa Ana) Phone: 714-832-2950. Fax: 714-730-0661.

Technical Facilities: 19.8-kw ERP, 253-ft. above ground, 456-ft. above sea level, lat. 31° 15' 49", long. 82° 17' 30".

Began Operation: May 1, 1993.

Ownership: Trinity Broadcasting Network Inc.

Personnel: Paul Crouch, General Manager; Ben Miller, Chief Engineer; Rod Henke, Sales Manager.

Young Harris—W04BJ, Ch. 4, Georgia Public Telecommunications Commission. (WCLP-TV Ch. 18 Chatsworth) Phone: 404-685-2410.

Technical Facilities: 0.006-kw ERP, lat. 34° 55' 22", long. 83° 50' 26".

Holds CP for change to channel number 12, 0.005-kw ERP, 49-ft. above ground, 4833-ft. above sea level, lat. 34° 52' 27", long. 83° 48' 38". BMPDTV-20070417AAI.

Ownership: Georgia Public Telecommunications Commission.

Personnel: Mark G. Fehlig, Chief Engineer.

Young Harris—W07BE, Ch. 7, Tri-County TV Booster Club Inc. (WXIA-TV Ch. 11 Atlanta)

Technical Facilities: 0.008-kw ERP, lat. 34° 56' 18", long. 083° 55' 002".

Ownership: Tri-County TV Booster Club Inc.

Young Harris—W10AQ, Ch. 10, Tri-County TV Booster Club Inc.

Technical Facilities: 0.008-kw ERP, lat. 34° 56' 18", long. 083° 55' 002".

Ownership: Tri-County TV Booster Club Inc.

Young Harris—W13AY, Ch. 13, Tri-County TV Booster Club Inc. (WSB-TV Ch. 2 Atlanta)

Technical Facilities: 0.008-kw ERP, lat. 34° 56' 18", long. 083° 55' 002".

Ownership: Tri-County TV Booster Club Inc.

Hawaii

Anahola—K63AZ, Ch. 63, Hawaii Public Television Foundation. (KHET Ch. 11 Honolulu; KMEB Ch. 10 Wailuku) Phone: 808-973-1000.

Technical Facilities: 0.548-kw ERP, lat. 22° 08' 22", long. 159° 19' 14".

Holds CP for change to channel number 36, 0.11-kw ERP, 130-ft. above ground, 393-ft. above sea level, lat. 22° 08' 25", long. 159° 18' 56". BDISDTT-20060331BFW.

Ownership: Hawaii Public Television Foundation.

Hakalau—K67BA, Ch. 67, Hawaii Public Television Foundation. (KHET Ch. 11 Honolulu; KMEB Ch. 10 Wailuku) Phone: 808-973-1000.

Technical Facilities: 0.1-kw ERP, lat. 19° 54' 55", long. 155° 11' 07".

Holds CP for change to channel number 50, 22-ft. above ground, 1350-ft. above sea level, lat. 19° 54' 57", long. 155° 11' 06". BDISDTT-20060331BFB.

Ownership: Hawaii Public Television Foundation.

Hanalei, etc.—K68BE, Ch. 68, Hawaii Public Television Foundation. (KHET Ch. 11 Honolulu; KMEB Ch. 10 Wailuku) Phone: 808-973-1000.

Technical Facilities: 1.13-kw ERP, lat. 22° 12' 42", long. 159° 28' 13".

Holds CP for change to channel number 29, 0.1-kw ERP, 23-ft. above ground, 407-ft. above sea level, BDISDTT-20060331BFF.

Ownership: Hawaii Public Television Foundation.

Hanamaulu—K06NC, Ch. 6, Chang Broadcasting of Hawaii LLC. Phones: 808-245-9844; 866-528-2450. Fax: 808-245-9666.

Studio: 3-2600 Kaumualii Hwy. B18, Suite 532, Lihue, HI 96766.

Technical Facilities: 3-kw ERP, 98-ft. above ground, 1358-ft. above sea level, lat. 21° 56' 10", long. 159° 26' 43".

Multichannel TV Sound: Stereo only.

Ownership: Chang Broadcasting Hawaii LLC.

Personnel: Jeff Chang, President & General Manager.

Hilo—K04FE, Ch. 4, Hawaii Public Television Foundation. (KMEB Ch. 10 Wailuku; KHET Ch. 11 Honolulu) Phone: 808-973-1000.

Technical Facilities: 0.705-kw ERP, lat. 19° 43' 56", long. 155° 001' 000".

Ownership: Hawaii Public Television Foundation.

Hilo—K34HC, Ch. 34, Trinity Broadcasting Network Inc. (KTBN-TV Ch. 40 Santa Ana) Phone: 714-832-2950. Fax: 714-730-0661.

Technical Facilities: 12.5-kw ERP, 72-ft. above ground, 730-ft. above sea level, lat. 19° 50' 19", long. 155° 06' 43".

Holds CP for change to 15-kw ERP, BDFCDTT-20060331AEH.

Ownership: Trinity Broadcasting Network Inc.

Hilo—K45CT, Ch. 45, KASA License Subsidiary LLC. (KFVE Ch. 5 Honolulu) Phone: 334-206-1400.

Technical Facilities: 91.8-kw ERP, 46-ft. above ground, 8215-ft. above sea level, lat. 19° 35' 18", long. 155° 27' 10".

Holds CP for change to 150-kw ERP, 126-ft. above ground, 131-ft. above sea level, lat. 19° 43' 51", long. 155° 04' 11". BMJPTT-20000824AEG.

Ownership: Raycom Media Inc.

Hilo—KHHB-LP, Ch. 5, Hilo LP TV LLC. Phone: 702-477-3830.

Technical Facilities: 1.5-kw ERP, 56-ft. above ground, 66-ft. above sea level, lat. 19° 44' 11", long. 155° 01' 48".

Holds CP for change to 3-kw ERP, 75-ft. above ground, 633-ft. above sea level, lat. 19° 50' 19", long. 155° 06' 43". BPTVL-20060710ABE.

Ownership: Hilo LP TV LLC.

Hilo—KHOH-LP, Ch. 38, Richard C. & Lisa A. Goetz. Phone: 615-826-0792.

Technical Facilities: 32-kw ERP, 180-ft. above ground, 1801-ft. above sea level, lat. 19° 35' 00", long. 155° 07' 26".

Ownership: Richard C. & Lisa A. Goetz.

Holualoa—K26HL, Ch. 26, Prism Broadcasting Network Inc. Phone: 770-953-3232.

Technical Facilities: 0.005-kw ERP, 26-ft. above ground, 5344-ft. above sea level, lat. 19° 43' 16", long. 155° 55' 05".

Ownership: Prism Broadcasting Network Inc.

Honolulu—K42CO, Ch. 42, Oceania Broadcasting Network Inc. Phone: 808-262-2000. Fax: 808-596-2646.

Technical Facilities: 1000-w TPO, 13.1-kw ERP, 39-ft. above ground, 164-ft. above sea level, lat. 21° 19' 49", long. 157° 45' 25".

Transmitter: SW junction of Kakaina & Waikapanaha Sts., near Waimanalo.

Ownership: Oceania Broadcasting Network Inc.

Honolulu—K56EX, Ch. 56, Victor Agmata. Phones: 808-847-1151; 808-845-0056. Fax: 808-848-2660.

Technical Facilities: 1000-w TPO, 46.9-kw ERP, 33-ft. above ground, 2234-ft. above sea level, lat. 21° 23' 45", long. 158° 05' 58".

Transmitter: Palehua Ridge.

Began Operation: June 1, 1995.

Ownership: Victor Agmata.

Personnel: Flora Galla, General & Sales Manager; Robin Liu, Chief Engineer.

Honolulu—KHHI-LP, Ch. 48, U.S. Television LLC. Phone: 318-992-7766.

Technical Facilities: 1800-w TPO, 32.8-kw ERP, 59-ft. above ground, 2339-ft. above sea level, lat. 21° 23' 45", long. 158° 05' 58".

Transmitter: Palikea Ridge, 0.25 mi. SE of Palehua.

Began Operation: March 1, 1996.

Ownership: Dean M. Mosely.

Personnel: Bob Joblin, General Manager; Neal Ardman, Chief Engineer.

■ **Honolulu**—KHLU-LP, Ch. 46, HTV/HTN Hawaii Television Network. Phone: 808-878-1770.

Technical Facilities: 23.93-kw ERP, 2339-ft. above ground, 2339-ft. above sea level, lat. 21° 33' 45", long. 158° 05' 58".

Multichannel TV Sound: Stereo only.

Began Operation: August 12, 1996.

Ownership: HTV/HTN/Hawaiian Television Network Ltd.

Personnel: Charlene Weh, General Manager.

Kailua-Kona—K32GJ, Ch. 32, Chang Broadcasting Hawaii LLC. Phone: 310-403-5039.

Technical Facilities: 0.16-kw ERP, 230-ft. above ground, 5548-ft. above sea level, lat. 19° 43' 04", long. 155° 55' 00".

Ownership: Chang Broadcasting Hawaii LLC.

Kailua-Kona—K38HU, Ch. 38, Trinity Broadcasting Network Inc. Phone: 714-832-2950. Fax: 714-730-0661.

Technical Facilities: 9.7-kw ERP, 131-ft. above ground, 5451-ft. above sea level, lat. 19° 43' 04", long. 155° 55' 00".

Ownership: Trinity Broadcasting Network Inc.

Kailua-Kona—K63DZ, Ch. 63, KASA License Subsidiary LLC. (KFVE Ch. 5 Honolulu) Phone: 334-206-1400.

Technical Facilities: 1.44-kw ERP, 49-ft. above ground, 5653-ft. above sea level, lat. 19° 42' 56", long. 155° 55' 00".

Ownership: Raycom Media Inc.

Kailua-Kona—KHIK-LP, Ch. 47, KM Communications Inc. Phone: 847-674-0864.

Technical Facilities: 150-kw ERP, 164-ft. above ground, 6161-ft. above sea level, lat. 19° 42' 56", long. 155° 55' 00".

Ownership: KM Communications Inc.

Kaumakani—K63AI, Ch. 63, Hawaii Public Television Foundation. (KHET Ch. 11 Honolulu; KMEB Ch. 10 Wailuku) Phone: 808-973-1000.

Technical Facilities: 0.368-kw ERP, lat. 21° 56' 27", long. 159° 32' 25".

Holds CP for change to channel number 34, 0.1-kw ERP, 20-ft. above ground, 968-ft. above sea level, BDISDTT-20060331BHS.

Ownership: Hawaii Public Television Foundation.

Kilauea—K62AQ, Ch. 62, Hawaii Public Television Foundation. (KHET Ch. 11 Honolulu; KMEB Ch. 10 Wailuku) Phone: 808-973-1000.

Technical Facilities: 2.56-kw ERP, lat. 22° 13' 30", long. 159° 23' 44".

Holds CP for change to channel number 34, 0.12-kw ERP, 3-ft. above ground, 448-ft. above sea level, lat. 22° 13' 35.3", long. 159° 23' 51.5". BDISDTT-20060331BEX.

Ownership: Hawaii Public Television Foundation.

Kilauea Military Camp—K56BD, Ch. 56, Hawaii Public Television Foundation. (KHET Ch. 11 Honolulu; KMEB Ch. 10 Wailuku) Phone: 808-973-1000.

Technical Facilities: 1.32-kw ERP, lat. 19° 31' 25", long. 155° 18' 06".

Holds CP for change to channel number 41, 0.3-kw ERP, 150-ft. above ground, 5632-ft. above sea level, BDISDTT-20060331BHA.

Ownership: Hawaii Public Television Foundation.

Kula—K17GR, Ch. 17, Prism Broadcasting Network Inc. Phone: 770-953-3232.

Technical Facilities: 0.005-kw ERP, 26-ft. above ground, 4406-ft. above sea level, lat. 20° 39' 36", long. 156° 21' 50".

Ownership: Prism Broadcasting Network Inc.

Kula—K19FV, Ch. 19, Prism Broadcasting Network Inc. Phone: 770-953-3232.

Technical Facilities: 0.04-kw ERP, 66-ft. above ground, 1672-ft. above sea level, lat. 20° 50' 33", long. 156° 19' 18".

Holds CP for change to 26-ft. above ground, 4406-ft. above sea level, lat. 20° 39' 36", long. 156° 21' 50". BMPTTL-20070116ABG.

Ownership: Prism Broadcasting Network Inc.

Lihue—K51BB, Ch. 51, Hearst-Argyle Stations Inc. (KITV Ch. 4 Honolulu) Phone: 919-839-0300.

Technical Facilities: 0.66-kw ERP, lat. 21° 58' 41", long. 159° 29' 55".

Ownership: Hearst-Argyle Television Inc.

Lihue—K55DZ, Ch. 55, Montecito Hawaii License LLC. (KHON-TV Ch. 2 Honolulu) Phone: 805-969-9278.

Technical Facilities: 1.06-kw ERP, 49-ft. above ground, 2799-ft. above sea level, lat. 21° 58' 41", long. 159° 29' 55".

Ownership: Montecito Broadcast Group LLC.

Lihue—K65BV, Ch. 65, KASA License Subsidiary LLC. (KHNL Ch. 13 Honolulu) Phone: 334-206-1400.

Technical Facilities: 0.142-kw ERP, lat. 21° 58' 41", long. 159° 29' 55".

Transmitter: 8-mi. W of Lihue.

Ownership: Raycom Media Inc.

Lihue—K67AV, Ch. 67, Hawaii Public Television Foundation. (KHET Ch. 11 Honolulu; KMEB Ch. 10 Wailuku) Phone: 808-973-1000.

Technical Facilities: 23-kw ERP, lat. 21° 58' 41", long. 159° 29' 55".

Holds CP for change to channel number 30, 2006/12/06-kw ERP, 10-ft. above ground, 2750-ft. above sea level, lat. 21° 58' 35.2", long. 159° 29' 54.8". BDISDTT-20060331BGC.

Ownership: Hawaii Public Television Foundation.

Lihue, etc.—K69BZ, Ch. 69, HITV License Subsidiary Inc. (KGMB Ch. 9 Honolulu) Phone: 703-247-7500.

Technical Facilities: 0.58-kw ERP, 17-ft. above ground, 2778-ft. above sea level, lat. 21° 58' 35.6", long. 159° 29' 54.4".

Ownership: MCG Capital Corp.

Mountain View—KOIW-LP, Ch. 22, ESI Broadcasting Corp. Phone: 561-694-1280.

Technical Facilities: 1000-w TPO, 26-kw ERP, 69-ft. above ground, 1939-ft. above sea level, lat. 19° 23' 33", long. 155° 006' 22".

Transmitter: 1.2-mi. NW of Glenwood.

Began Operation: May 7, 1999.

Ownership: ESI Broadcasting Corp.

Naalehu, etc.—K63BB, Ch. 63, Hawaii Public Television Foundation. (KHET Ch. 11 Honolulu; KMEB Ch. 10 Wailuku) Phone: 808-973-1000.

Technical Facilities: 1.13-kw ERP, 682-ft. above sea level, lat. 19° 02' 40", long. 155° 35' 00".

Holds CP for change to channel number 31, 0.2-kw ERP, 16-ft. above ground, 640-ft. above sea level, lat. 19° 02' 48", long. 155° 34' 59". BDISDTT-20060331BHP.

Ownership: Hawaii Public Television Foundation.

South Point—K69CF, Ch. 69, Hawaii Public Television Foundation. (KHET Ch. 11 Honolulu; KMEB Ch. 10 Wailuku) Phone: 808-973-1000.

Technical Facilities: 2.31-kw ERP, lat. 19° 00' 19", long. 155° 40' 39".

Holds CP for change to channel number 35, 0.75-kw ERP, 50-ft. above ground, 1250-ft. above sea level, BDISDTT-20060331BHZ.

Ownership: Hawaii Public Television Foundation.

Wailuku—K27DW, Ch. 27, KASA License Subsidiary LLC. (KFVE Ch. 5 Honolulu) Phone: 334-206-1400.

Technical Facilities: 52.9-kw ERP, 36-ft. above ground, 8838-ft. above sea level, lat. 20° 42' 33", long. 156° 15' 52".

Ownership: Raycom Media Inc.

Wailuku—KAMN-LP, Ch. 61, Juliet R. Yanklowitz.

Technical Facilities: 1000-w TPO, 10.2-kw ERP, 30-ft. above ground, 827-ft. above sea level, lat. 20° 53' 58", long. 156° 31' 15".

Began Operation: October 29, 1995.

Ownership: Juliet R. Harvey.

Personnel: Daniel C. Yanklowitz, General Manager.

Wailuku—KAUI-LP, Ch. 51, Word of God Fellowship Inc. Phone: 817-571-1229. Fax: 817-571-7478.

Technical Facilities: 49.3-kw ERP, 121-ft. above ground, 3719-ft. above sea level, lat. 20° 39' 37", long. 156° 21' 34".

Holds CP for change to 10-kw ERP, 49-ft. above ground, 6831-ft. above sea level, lat. 20° 46' 22", long. 156° 14' 42". BMPTTL-20060320AHB.

Transmitter: Puu Makua Peak, near Wailuku.

Began Operation: May 7, 1999.

Ownership: Word of God Fellowship Inc.

Waimea—K57BI, Ch. 57, HITV License Subsidiary Inc. (KGMB Ch. 9 Honolulu) Phone: 703-247-7500.

Technical Facilities: 0.366-kw ERP, lat. 21° 56' 27", long. 159° 32' 25".

Ownership: MCG Capital Corp.

Waimea—K63DT, Ch. 63, Hawaii Public Television Foundation. (KHET Ch. 11 Honolulu; KMEB Ch. 10 Wailuku) Phone: 808-973-1000.

Technical Facilities: 2.54-kw ERP, 16-ft. above ground, 4213-ft. above sea level, lat. 19° 53' 09", long. 155° 39' 28".

Holds CP for change to channel number 28, 0.075-kw ERP, 18-ft. above ground, 4211-ft. above sea level, lat. 19° 53' 10", long. 155° 39' 29". BDISDTT-20060331BHT.

Ownership: Hawaii Public Television Foundation.

Waipake—K66AY, Ch. 66, Hawaii Public Television Foundation. (KHET Ch. 11 Honolulu; KMEB Ch. 10 Wailuku) Phone: 808-973-1000.

Technical Facilities: 0.28-kw ERP, lat. 22° 11' 19", long. 159° 19' 60".

Holds CP for change to channel number 21, 0.11-kw ERP, 18-ft. above ground, 347-ft. above sea level, lat. 22° 11' 09.9", long. 159° 20' 09.8". BDISDTT-20060331BFM.

Ownership: Hawaii Public Television Foundation.

Idaho

Ahsahka—K11DK, Ch. 11, Riverside TV Inc. (KHQ-TV Ch. 6 Spokane)

Technical Facilities: 0.008-kw ERP, lat. 46° 31' 28", long. 116° 22' 32".

Ownership: Riverside TV Inc.

Ahsahka—K13EG, Ch. 13, Riverside TV Inc. (KREM-TV Ch. 2 Spokane)

Technical Facilities: 0.008-kw ERP, lat. 46° 31' 28", long. 116° 22' 32".

Ownership: Riverside TV Inc.

Ahsahka, etc.—K08DU, Ch. 8, Riverside TV Inc. (KXLY-TV Ch. 4 Spokane)

Technical Facilities: 0.008-kw ERP, lat. 46° 31' 28", long. 116° 22' 32".

Ownership: Riverside TV Inc.

Albion—K09IR, Ch. 9, Neuhoff Family LP. (KMVT Ch. 11 Twin Falls)

Technical Facilities: 0.01-kw ERP, lat. 42° 21' 44", long. 113° 27' 13".

Ownership: Neuhoff Family LP.

Arco—K13VK, Ch. 13, Oregon Trail Broadcasting Co. Phone: 702-642-3333. Fax: 702-657-3423.

Technical Facilities: 10-w TPO, 0.17-kw ERP, 56-ft. above ground, 5358-ft. above sea level, lat. 43° 37' 17", long. 113° 17' 25".

Transmitter: Approx. 1.6-mi. NW of Country Rd. & U.S. 20/26 intersection.

Ownership: Oregon Trail Broadcasting Co.

Personnel: Bill Fouch, General Manager; Robin Estopinal, Chief Engineer.

Ashton—K13YF, Ch. 13, Oregon Trail Broadcasting Co. Phone: 702-642-3333. Fax: 702-657-3423.

Technical Facilities: 0.15-kw ERP, 59-ft. above ground, 5305-ft. above sea level, lat. 44° 003' 59", long. 111° 27' 31".

Ownership: Oregon Trail Broadcasting Co.

Personnel: Bill Fouch, General Manager; Robin Estopinal, Chief Engineer.

Blackfoot—K13VI, Ch. 13, Oregon Trail Broadcasting Co. Phone: 702-642-3333. Fax: 702-657-3423.

Technical Facilities: 10-w TPO, 0.085-kw ERP, 49-ft. above ground, 4531-ft. above sea level, lat. 43° 11' 54", long. 112° 21' 22".

Transmitter: Near corner of Jensen Grove & Parkway Dr., Blackfoot.

Ownership: Oregon Trail Broadcasting Co.

Personnel: Bill Fouch, General Manager; Robin Estopinal, Chief Engineer.

■ **Boise**—K31FD, Ch. 31, Three Angels Broadcasting Network Inc. Phone: 618-627-4651. Fax: 618-627-4155.

Studio: 3391 Charley Good Rd., West Frankfort, IL 62896.

Technical Facilities: 1000-w TPO, 72-kw ERP, 200-ft. above ground, 7240-ft. above sea level, lat. 43° 45' 18", long. 116° 05' 52".

Transmitter: Deer Point antenna site, 9.5-mi. NNE of Boise.

Began Operation: October 1, 1995.

Ownership: Three Angels Broadcasting Network Inc.

Personnel: Moses Primo, Chief Engineer.

Boise—K47BE, Ch. 47, Trinity Broadcasting Network Inc. Phone: 714-832-2950. Fax: 714-730-0611.

Technical Facilities: 900-w TPO, 59.6-kw ERP, 79-ft. above ground, 3740-ft. above sea level, lat. 43° 35' 41", long. 116° 08' 39".

Holds CP for change to 15-kw ERP, BDFCDTT-20060303ABJ.

Transmitter: Table Rock, approx. 1-mi. E of Boise.

Began Operation: December 14, 1988.

Ownership: Trinity Broadcasting Network Inc.

Personnel: Paul Crouch, General Manager; Ben Miller, Chief Engineer; Rod Henke, Sales Manager.

Boise—KBTI-LP, Ch. 41, Cocola Broadcasting Companies LLC. Phone: 559-435-7000.

Technical Facilities: 150-kw ERP, 49-ft. above ground, 5905-ft. above sea level, lat. 43° 44' 23", long. 116° 008' 14".

Ownership: Cocola Broadcasting Companies LLC.

Boise—KCBB-LP, Ch. 51, Cocola Broadcasting Companies LLC. Phone: 559-435-7000.

Technical Facilities: 150-kw ERP, 98-ft. above ground, 5955-ft. above sea level, lat. 43° 44' 23", long. 116° 08' 15".

Ownership: Cocola Broadcasting Companies LLC.

■ **Boise**—KCLP-CA, Ch. 18, Alpha & Omega Communications LLC. Phone: 801-595-0056.

Studio: 309 1/2 11th Ave. S, Nampa, ID 83651.

Technical Facilities: 60-kw ERP, 135-ft. above ground, 7175-ft. above sea level, lat. 43° 45' 18", long. 116° 05' 52".

Transmitter: Deer Point antenna site, 9.5-mi. NNE of Boise.

Multichannel TV Sound: Stereo only.

Began Operation: July 1, 1994.

Ownership: Alpha & Omega Communications LLC.

Personnel: William B. Hull, General Manager; Roy Gould, Chief Engineer.

Boise—KITL-LP, Ch. 20, Todd A. Lopes. Phone: 559-433-9035.

Technical Facilities: 150-kw ERP, 52-ft. above ground, 5905-ft. above sea level, lat. 43° 44' 23", long. 116° 08' 14".

Holds CP for change to 15-kw ERP, BDFCDTL-20060330ACS.

Ownership: Todd A. Lopes.

Boise—KIWB-LP, Ch. 43, Cocola Broadcasting Companies LLC. Phone: 559-435-7000. Fax: 559-435-3201.

Technical Facilities: 150-kw ERP, 52-ft. above ground, 5905-ft. above sea level, lat. 43° 44' 23", long. 116° 08' 14".

Transmitter: Table Rock, 1-mi. E of Boise.

Ownership: Cocola Broadcasting Companies LLC.

Personnel: Todd Lopes, President.

Boise—KKIC-LP, Ch. 16, Cocola Broadcasting Companies LLC. Phone: 559-435-7000.

Technical Facilities: 150-kw ERP, 164-ft. above ground, 6020-ft. above sea level, lat. 43° 44' 23", long. 116° 08' 15".

Ownership: Cocola Broadcasting Companies LLC.

Boise—KUNB-LP, Ch. 35, Fisher Broadcasting Co. Phone: 206-404-7000.

Technical Facilities: 150-kw ERP, 70-ft. above ground, 7114-ft. above sea level, lat. 43° 45' 17", long. 116° 05' 53".

Ownership: Fisher Communications Inc.

Boise—KZAK-LP, Ch. 49, Cocola Broadcasting Companies LLC. Phone: 559-435-7000.

Technical Facilities: 150-kw ERP, 98-ft. above ground, 5955-ft. above sea level, lat. 43° 44' 23", long. 116° 008' 15".

Ownership: Cocola Broadcasting Companies LLC.

Boise, etc.—KBSE-LP, Ch. 33, Cocola Broadcasting Companies LLC. Phone: 559-435-7000. Fax: 559-435-3201.

Technical Facilities: 120-kw ERP, 75-ft. above ground, 5876-ft. above sea level, lat. 43° 44' 23", long. 116° 08' 14".

Transmitter: Table Rock, 1-mi. E of Boise.

Ownership: Cocola Broadcasting Companies LLC.

Personnel: Todd Lopes, President.

Bonners Ferry—K11HM, Ch. 11, Boundary County TV Translator District. (KXLY-TV Ch. 4 Spokane)

Technical Facilities: 0.014-kw ERP, lat. 48° 36' 37", long. 116° 15' 24".

Ownership: Boundary County TV Translator District.

Bonners Ferry—K32HA, Ch. 32, Boundary County TV Translator District. (KAYU-TV Ch. 28 Spokane) Phone: 208-267-7220.

Technical Facilities: 1.1-kw ERP, 40-ft. above ground, 6123-ft. above sea level, lat. 48° 36' 37", long. 116° 15' 24".

Ownership: Boundary County TV Translator District.

Bonners Ferry—K35IC, Ch. 35, Boundary County TV Translator District. (KREM-TV Ch. 2 Spokane) Phone: 208-267-7220.

Technical Facilities: 1.1-kw ERP, 40-ft. above ground, 6123-ft. above sea level, lat. 48° 36' 37", long. 116° 15' 24".

Ownership: Boundary County TV Translator District.

Bonners Ferry—K46HZ, Ch. 46, Boundary County TV Translator District. (KSPS-TV Ch. 7 Spokane) Phone: 208-267-7220.

Technical Facilities: 1.1-kw ERP, 40-ft. above ground, 6123-ft. above sea level, lat. 48° 36' 37", long. 116° 15' 24".

Ownership: Boundary County TV Translator District.

Bonners Ferry—K50GL, Ch. 50, Boundary County TV Translator District. (KHQ-TV Ch. 6 Spokane)

Technical Facilities: 0.132-kw ERP, lat. 48° 36' 37", long. 116° 15' 24".

Ownership: Boundary County TV Translator District.

Bonners Ferry—K51IN, Ch. 51, Three Angels Broadcasting Network Inc. Phone: 618-627-4651. Fax: 618-627-4155.

Technical Facilities: 3-kw ERP, 66-ft. above ground, 6148-ft. above sea level, lat. 48° 36' 37", long. 116° 15' 24".

Ownership: Three Angels Broadcasting Network Inc.

Personnel: Moses Primo, Broadcasting Operations & Engineering Director.

Bonners Ferry—K59BW, Ch. 59, State Board of Education. (KUID-TV Ch. 35 Moscow) Phone: 208-373-7220.

Technical Facilities: 0.63-kw ERP, lat. 48° 36' 37", long. 116° 15' 24".

Holds CP for change to channel number 23, 20-ft. above ground, 6056-ft. above sea level, BPTT-20030620AAK.

Ownership: Idaho State Board of Education.

Brownlee—K09OP, Ch. 9, Idaho Power Co. (KIVI Ch. 6 Nampa)

Technical Facilities: 0.02-kw ERP, lat. 44° 47' 51", long. 116° 53' 006".

Ownership: Idaho Power Co.

Brownlee—K13QL, Ch. 13, Idaho Power Co. (KTVB Ch. 7 Boise)

Technical Facilities: 0.02-kw ERP, lat. 44° 47' 51", long. 116° 53' 006".

Ownership: Idaho Power Co.

Brownlee Power Plant—K11PD, Ch. 11, Idaho Power Co. (KBCI-TV Ch. 2 Boise)

Technical Facilities: 0.02-kw ERP, lat. 44° 47' 51", long. 116° 53' 006".

Ownership: Idaho Power Co.

Burley—K07UL, Ch. 7, Falls Broadcasting Co. Phone: 702-642-3333. Fax: 702-657-3423.

Technical Facilities: 10-w TPO, 0.174-kw ERP, 56-ft. above ground, 4206-ft. above sea level, lat. 42° 32' 38", long. 113° 48' 00".

Transmitter: Near intersection of 8th St. & Yale Ave., Burley.

Ownership: Sunbelt Communications Co.

Personnel: Bill Fouch, General Manager; Robin Estopinal, Chief Engineer.

Burley, etc.—K14IC, Ch. 14, State Board of Education. (KISU-TV Ch. 10 Pocatello)

Technical Facilities: 1.28-kw ERP, 43-ft. above ground, 5239-ft. above sea level, lat. 42° 26' 08", long. 113° 37' 24".

Ownership: Idaho State Board of Education.

Burley, etc.—K39GV, Ch. 39, Falls Broadcasting Co. (KPVI Ch. 6 Pocatello) Phone: 702-642-3333.

Technical Facilities: 3.9-kw ERP, 26-ft. above ground, 5236-ft. above sea level, lat. 42° 26' 02", long. 113° 37' 23".

Ownership: Sunbelt Communications Co.

Burley, etc.—K59CC, Ch. 59, Neuhoff Family LP. (KMVT Ch. 11 Twin Falls)

Technical Facilities: 1-kw ERP, 5226-ft. above sea level, lat. 42° 26' 08", long. 113° 37' 24".

Ownership: Neuhoff Family LP.

Burley, etc.—K61AP, Ch. 61, NPG of Idaho Inc. (KIFI-TV Ch. 8 Idaho Falls) Phone: 816-271-8505.

Technical Facilities: 0.684-kw ERP, lat. 42° 26' 08", long. 113° 37' 24".

Holds CP for change to channel number 26, 4.25-kw ERP, 49-ft. above ground, 5239-ft. above sea level, BDISTT-20060324AAF.

Ownership: News Press & Gazette Co.

Burley, etc.—K65AZ, Ch. 65, Fisher Broadcasting - S.E. Idaho TV LLC. (KIDK Ch. 3 Idaho Falls)

Technical Facilities: 0.005-kw ERP, lat. 45° 004' 005", long. 113° 52' 30".

Ownership: Fisher Communications Inc.

Cambridge—K55GM, Ch. 55, Fisher Broadcasting-Idaho TV LLC. (KBCI-TV Ch. 2 Boise) Phone: 206-404-7000.

Technical Facilities: 0.09-kw ERP, lat. 44° 31' 59", long. 116° 39' 22".

Ownership: Fisher Communications Inc.

Cambridge, etc.—K05DC, Ch. 5, KING Broadcasting Co. (KTVB Ch. 7 Boise)

Technical Facilities: 0.007-kw ERP, lat. 44° 31' 59", long. 116° 39' 22".

Ownership: Belo Corp.

Cambridge, etc.—K11PB, Ch. 11, State Board of Education. (KAID Ch. 4 Boise)

Technical Facilities: 0.003-kw ERP, lat. 44° 31' 59", long. 116° 39' 22".

Ownership: Idaho State Board of Education.

Cascade—K09LO, Ch. 9, State Board of Education. (KAID Ch. 4 Boise)

Technical Facilities: 0.009-kw ERP, lat. 44° 31' 25", long. 116° 002' 50".

Ownership: Idaho State Board of Education.

Cascade—K11GR, Ch. 11, Fisher Broadcasting-Idaho TV LLC. (KBCI-TV Ch. 2 Boise) Phone: 206-404-7000.

Technical Facilities: 0.008-kw ERP, lat. 44° 31' 25", long. 116° 002' 50".

Ownership: Fisher Communications Inc.

Cascade—K13GO, Ch. 13, KING Broadcasting Co. (KTVB Ch. 7 Boise)

Technical Facilities: 0.085-kw ERP, lat. 44° 31' 25", long. 116° 002' 50".

Ownership: Belo Corp.

Challis—K04OH, Ch. 4, Oregon Trail Broadcasting Co. (KPVI Ch. 6 Pocatello) Phone: 702-642-3333. Fax: 702-657-3423.

Technical Facilities: 10-w TPO, 0.098-kw ERP, 8461-ft. above sea level, lat. 44° 14' 02", long. 113° 57' 23".

Transmitter: Willow Creek Summit, N of Dickey.

Ownership: Oregon Trail Broadcasting Co.

Personnel: Bill Fouch, General Manager; Robin Estopinal, Chief Engineer.

■ **Challis**—K05CJ, Ch. 5, NPG of Idaho Inc. Phone: 816-271-8404.

Technical Facilities: 0.01-kw ERP, lat. 44° 32' 46", long. 114° 004' 57".

Ownership: News Press & Gazette Co.

Challis—K07VI, Ch. 7, Oregon Trail Broadcasting Co. Phone: 702-642-3333.

Technical Facilities: 10-w TPO, 0.075-kw ERP, 20-ft. above ground, 5102-ft. above sea level, lat. 44° 30' 50", long. 114° 09' 24".

Transmitter: 3.5-mi. ENE of center of Challis, 0.9-mi. SE of Beardsley Hot Springs.

Ownership: Oregon Trail Broadcasting Co.

Challis—K10AW, Ch. 10, Fisher Broadcasting-S.E. Idaho TV LLC. Phone: 206-404-7000.

Technical Facilities: 0.01-kw ERP, 8300-ft. above sea level, lat. 44° 32' 46", long. 114° 04' 57".

Ownership: Fisher Communications Inc.

Challis & Ellis—K12LS, Ch. 12, State Board of Education. (KISU-TV Ch. 10 Pocatello)

Technical Facilities: 0.089-kw ERP, lat. 44° 32' 45", long. 114° 004' 50".

Ownership: Idaho State Board of Education.

Coeur d'Alene—K18DT, Ch. 18, KHQ Inc.

Technical Facilities: 27.03-kw ERP, lat. 47° 43' 54", long. 116° 43' 47".

Transmitter: W. Canfield Butte, 0.9-mi. NE of Dalton.

Ownership: KHQ Inc.

Coeur d'Alene—K41FJ, Ch. 41, KING Broadcasting Co. (KTVB Ch. 7 Boise) Phone: 509-448-2000.

Technical Facilities: 9.6-kw ERP, lat. 47° 43' 54", long. 116° 43' 47".

Ownership: Belo Corp.

Coeur d'Alene—K44EC, Ch. 44, Spokane School District No. 81. (KSPS-TV Ch. 7 Spokane) Phone: 509-354-7800.

Technical Facilities: 11-kw ERP, lat. 47° 43' 54", long. 116° 43' 47".

Transmitter: 0.5-mi. NNW of Coeur d'Alene at West Canfield Butte.

Ownership: Spokane School District No. 81.

Coeur d'Alene—K50DM, Ch. 50, Mountain Licenses LP. (KAYU-TV Ch. 28 Spokane) Phone: 517-347-4141.

Technical Facilities: 9.96-kw ERP, 89-ft. above ground, 4170-ft. above sea level, lat. 47° 43' 54", long. 116° 43' 47".

Ownership: Mountain Licenses LP.

Coeur d'Alene—K53FF, Ch. 53, Trinity Broadcasting Network Inc. Phone: 714-832-2950. Fax: 714-730-0661.

Technical Facilities: 100-w TPO, 1.3-kw ERP, 69-ft. above ground, 2650-ft. above sea level, lat. 47° 41' 40", long. 117° 20' 01".

Holds CP for change to channel number 51, 10-kw ERP, 66-ft. above ground, 4465-ft. above sea level, lat. 47° 39' 35", long. 116° 57' 12". BDISDTT-20060331AHA.

Transmitter: Fantcher Hill, Spokane.

Ownership: Trinity Broadcasting Network Inc.

Coeur d'Alene—KMNZ-LP, Ch. 38, Spokane Television Inc. Phone: 509-324-4000. Fax: 509-328-5274.

Technical Facilities: 11.2-kw ERP, 75-ft. above ground, 4150-ft. above sea level, lat. 47° 43' 54", long. 116° 43' 47".

Multichannel TV Sound: Stereo only.

Ownership: Spokane Television Inc.

Coeur d'Alene—KQUP-LP, Ch. 47, Pullman Broadcasting Inc. Phone: 501-219-2400.

Technical Facilities: 11-kw ERP, 43-ft. above ground, 3182-ft. above sea level, lat. 47° 36' 03", long. 117° 19' 51".

Ownership: Equity Media Holdings Corp.

Coeur d'Alene—KTYJ-LP, Ch. 58, Christian Broadcasting of Idaho Inc. Phone: 208-734-6633.

Technical Facilities: 1000-w TPO, 26.4-kw ERP, 66-ft. above ground, 4146-ft. above sea level, lat. 47° 43' 54", long. 116° 43' 47".

Transmitter: W. Canfield Butte, 4-mi. NNE of Coeur d'Alene.

Ownership: Christian Broadcasting of Idaho Inc.

Coolin—K11UN, Ch. 11, Priest Lake Translator District. (KAYU-TV Ch. 28 Spokane)

Technical Facilities: 0.074-kw ERP, lat. 48° 35' 36", long. 116° 54' 29".

Transmitter: 9.9-mi. NNW of Coolin.

Ownership: Priest Lake Translator District.

Coolin, etc.—K05GL, Ch. 5, Priest Lake Translator District. (KSPS-TV Ch. 7 Spokane) Phone: 208-443-3896.

Technical Facilities: 0.041-kw ERP, lat. 48° 35' 38", long. 116° 54' 30".

Ownership: Priest Lake Translator District.

Coolin, etc.—K09XY, Ch. 9, Priest Lake Translator District. (KREM-TV Ch. 2 Spokane) Phone: 208-443-3896.

Technical Facilities: 0.237-kw ERP, 23-ft. above ground, 3445-ft. above sea level, lat. 48° 35' 35.70", long. 116° 54' 32.80".

Ownership: Priest Lake Translator District.

Coolin, etc.—K10KR, Ch. 10, Priest Lake Translator District. (KXLY-TV Ch. 4 Spokane)

Technical Facilities: 0.029-kw ERP, lat. 48° 35' 38", long. 116° 54' 30".

Ownership: Priest Lake Translator District.

Coolin, etc.—K12LF, Ch. 12, Priest Lake Translator District. (KHQ-TV Ch. 6 Spokane) Phone: 208-443-3896.

Technical Facilities: 0.028-kw ERP, lat. 48° 35' 38", long. 116° 54' 30".

Ownership: Priest Lake Translator District.

Coolin, etc.—K31DS, Ch. 31, Priest Lake Translator District. (KSPS-TV Ch. 7 Spokane)

Technical Facilities: 0.107-kw ERP, 46-ft. above ground, 3235-ft. above sea level, lat. 48° 31' 53", long. 116° 48' 58".

Ownership: Priest Lake Translator District.

Coolin, etc.—K40DJ, Ch. 40, Priest Lake Translator District. Phone: 208-443-3896.

Technical Facilities: 0.53-kw ERP, 33-ft. above ground, 3222-ft. above sea level, lat. 48° 31' 53", long. 116° 48' 58".

Ownership: Priest Lake Translator District.

Coolin, etc.—K41ES, Ch. 41, Priest Lake Translator District. (KREM-TV Ch. 2 Spokane)

Technical Facilities: 0.53-kw ERP, 33-ft. above ground, 3222-ft. above sea level, lat. 48° 31' 53", long. 116° 48' 58".

Ownership: Priest Lake Translator District.

Coolin, etc.—K51EF, Ch. 51, Priest Lake Translator District. (KAYU-TV Ch. 28 Spokane)

Technical Facilities: 0.109-kw ERP, 39-ft. above ground, 3228-ft. above sea level, lat. 48° 31' 53", long. 116° 48' 58".

Ownership: Priest Lake Translator District.

Cottonwood, etc.—K39CT, Ch. 39, Faith TV.

Technical Facilities: 1.2-kw ERP, 39-ft. above ground, 5771-ft. above sea level, lat. 46° 04' 09", long. 116° 27' 54".

Transmitter: Cottonwood Butte.

Ownership: Faith TV.

Council—K05GO, Ch. 5, State Board of Education. (KAID Ch. 4 Boise) Phone: 208-373-7220.

Technical Facilities: 0.035-kw ERP, 3425-ft. above sea level, lat. 44° 39' 48", long. 116° 26' 24".

Ownership: Idaho State Board of Education.

Council—K09OA, Ch. 9, City of Council. (KIVI Ch. 6 Nampa)

Technical Facilities: lat. 44° 39' 48", long. 116° 26' 24".

Ownership: City of Council.

Council—K11HA, Ch. 11, City of Council. (KBCI-TV Ch. 2 Boise)

Technical Facilities: lat. 44° 39' 48", long. 116° 26' 24".

Ownership: City of Council.

Council—K13GW, Ch. 13, KING Broadcasting Co. (KTVB Ch. 7 Boise) Phone: 208-375-7277.

Technical Facilities: lat. 44° 39' 48", long. 116° 26' 24".

Ownership: Belo Corp.

Craigmont, etc.—K26CK, Ch. 26, Central Idaho TV Inc. (KXLY-TV Ch. 4 Spokane)

Technical Facilities: 1.2-kw ERP, lat. 46° 004' 009", long. 116° 27' 54".

Ownership: Central Idaho TV Inc.

Crouch, etc.—K41EO, Ch. 41, State Board of Education. (KAID Ch. 4 Boise)

Technical Facilities: 0.007-kw ERP, 13-ft. above ground, 4915-ft. above sea level, lat. 44° 07' 49", long. 116° 00' 28".

Transmitter: 2-mi. NW of Crouch.

Ownership: Idaho State Board of Education.

Dingle, etc.—K09PL, Ch. 9, Bear Lake County TV District. (KUTV Ch. 2 Salt Lake City) Phone: 208-847-1376.

Technical Facilities: 0.012-kw ERP, 6220-ft. above sea level, lat. 42° 19' 15", long. 111° 17' 12".

Ownership: Bear Lake County T.V. District.

Dingle, etc.—K11PP, Ch. 11, Bear Lake County TV District. (KPVI Ch. 6 Pocatello) Phone: 208-847-1376.

Technical Facilities: 0.012-kw ERP, 6220-ft. above sea level, lat. 42° 19' 15", long. 111° 17' 12".

Ownership: Bear Lake County T.V. District.

Dingle, etc.—K13QY, Ch. 13, Bear Lake County TV District. (KSL-TV Ch. 5 Salt Lake City) Phone: 208-847-1376.

Technical Facilities: 0.01-kw ERP, 6220-ft. above sea level, lat. 42° 19' 15", long. 111° 17' 12".

Ownership: Bear Lake County T.V. District.

Driggs—K02KD, Ch. 2, Booth Creek Ski Holdings Inc. (KPVI Ch. 6 Pocatello) Phone: 530-550-5103.

Technical Facilities: 0.058-kw ERP, 9977-ft. above sea level, lat. 43° 47' 42", long. 110° 52' 57".

Driggs—K07QC, Ch. 7, GT Acquisitions I LLC. (KIDK Ch. 3 Idaho Falls) Phone: 307-353-2300.

Technical Facilities: 0.047-kw ERP, 9947-ft. above sea level, lat. 43° 47' 18", long. 110° 56' 02".

Ownership: GT Acquisitions I LLC.

Driggs—K51HF, Ch. 51, Oregon Trail Broadcasting Co. Phone: 702-642-3333. Fax: 702-657-3423.

Technical Facilities: 1-kw ERP, 26-ft. above ground, 9826-ft. above sea level, lat. 43° 47' 18", long. 110° 56' 02".

Transmitter: Grand Targhee Ski Resort, 8.9-mi. E of Driggs.

Ownership: Oregon Trail Broadcasting Co.

Personnel: Bill Fouch, General Manager; Robin Estopinal, Chief Engineer.

Driggs, etc.—K05GU, Ch. 5, GT Acquisition I LLC. (KIFI-TV Ch. 8 Idaho Falls) Phone: 307-353-2300.

Technical Facilities: 0.057-kw ERP, 9947-ft. above sea level, lat. 43° 47' 18", long. 110° 56' 02".

Ownership: GT Acquisitions I LLC.

Driggs, etc.—K13QE, Ch. 13, State Board of Education. (KISU-TV Ch. 10 Pocatello) Phone: 208-373-7220.

Technical Facilities: 0.032-kw ERP, 7323-ft. above sea level, lat. 43° 46' 08", long. 110° 59' 40".

Ownership: Idaho State Board of Education.

Elk Bend—K07SZ, Ch. 7, Elk Bend TV, Unincorporated Assn. (KIFI-TV Ch. 8 Idaho Falls)

Technical Facilities: 0.001-kw ERP, 4524-ft. above sea level, lat. 44° 53' 57", long. 113° 57' 44".

Ownership: Elk Bend TV, Unincorporated Association.

Fairfield—K03FK, Ch. 3, Camas County TV Translator Assn. (KIVI Ch. 6 Nampa)

Technical Facilities: 0.082-kw ERP, 16-ft. above ground, 5541-ft. above sea level, lat. 43° 17' 22", long. 114° 55' 24".

Ownership: Camas County TV Translator Assn.

Fairfield—K05GT, Ch. 5, Camas County TV Translator Assn. (KTVB Ch. 7 Boise)

Technical Facilities: 0.082-kw ERP, 5545-ft. above sea level, lat. 43° 17' 22", long. 114° 55' 24".

Ownership: Camas County TV Translator Assn.

Fairfield—K09OZ, Ch. 9, Camas County TV Translator Assn. (KAID Ch. 4 Boise)

Technical Facilities: 0.082-kw ERP, 5545-ft. above sea level, lat. 43° 17' 22", long. 114° 55' 24".

Ownership: Camas County TV Translator Assn.

Fairfield—K13QP, Ch. 13, Camas County TV Translator Assn. (KBCI-TV Ch. 2 Boise)

Technical Facilities: 0.114-kw ERP, 5545-ft. above sea level, lat. 43° 17' 22", long. 114° 55' 24".

Ownership: Camas County TV Translator Assn.

Ferdinand—K07CP, Ch. 7, Ferdinand TV Service. (KXLY-TV Ch. 4 Spokane)

Technical Facilities: 0.005-kw ERP, 4150-ft. above sea level, lat. 46° 09' 06", long. 116° 24' 15".

Ownership: Ferdinand TV Service.

Ferdinand—K09CK, Ch. 9, Ferdinand TV Service. (KREM-TV Ch. 2 Spokane)

Technical Facilities: 0.005-kw ERP, 4170-ft. above sea level, lat. 46° 09' 06", long. 116° 24' 15".

Ownership: Ferdinand TV Service.

Ferdinand—K11CR, Ch. 11, Ferdinand TV Service. (KHQ-TV Ch. 6 Spokane)

Technical Facilities: 0.005-kw ERP, 4170-ft. above sea level, lat. 46° 09' 06", long. 116° 24' 15".

Ownership: Ferdinand TV Service.

Firth-Basalt—K12OE, Ch. 12, Oregon Trail Broadcasting Co. Phone: 702-642-3333. Fax: 702-657-3423.

Technical Facilities: 10-w TPO, 0.043-kw ERP, 60-ft. above ground, 4711-ft. above sea level, lat. 43° 18' 46", long. 112° 11' 08".

Transmitter: River Rd., approx. 0.46-mi. NW of intersection with Yellowstone Hwy.

Ownership: Oregon Trail Broadcasting Co.

Personnel: Bill Fouch, General Manager; Robin Estopinal, Chief Engineer.

■ **Fish Creek**—K13CO, Ch. 13, NPG of Idaho Inc. Phone: 816-271-8404.

Technical Facilities: 0.007-kw ERP, 66-ft. above ground, 6178-ft. above sea level, lat. 42° 36' 59", long. 112° 00' 08".

Ownership: News Press & Gazette Co.

Fish Creek, etc.—K11CP, Ch. 11, Fisher Broadcasting-S.E. Idaho TV LLC. (KIDK Ch. 3 Idaho Falls)

Technical Facilities: lat. 42° 36' 59", long. 112° 000' 008".

Ownership: Fisher Communications Inc.

Garden Valley—K49EB, Ch. 49, Garden Valley Translator District. (KBCI-TV Ch. 2 Boise)

Technical Facilities: 0.032-kw ERP, lat. 44° 001' 48", long. 115° 49' 35".

Transmitter: Ridge 9.2-mi. SE of Crouch.

Ownership: Garden Valley Translator District.

Garden Valley—K51FL, Ch. 51, State Board of Education. (KAID Ch. 4 Boise)

Technical Facilities: 0.033-kw ERP, 13-ft. above ground, 5128-ft. above sea level, lat. 44° 01' 48", long. 115° 49' 35".

Ownership: Idaho State Board of Education.

Garden Valley—K55GZ, Ch. 55, Garden Valley Translator District. (KTVB Ch. 7 Boise)

Technical Facilities: 0.032-kw ERP, 13-ft. above ground, 5102-ft. above sea level, lat. 44° 01' 48", long. 115° 49' 35".

Transmitter: 9.2-mi. SE of Crouch.

Ownership: Garden Valley Translator District.

Garden Valley—K57FO, Ch. 57, Garden Valley Translator District. (KTRV-TV Ch. 12 Nampa)

Technical Facilities: 0.03-kw ERP, lat. 44° 001' 48", long. 115° 49' 35".

Transmitter: SE of Crouch.

Ownership: Garden Valley Translator District.

Garden Valley, etc.—K53EF, Ch. 53, Garden Valley Translator District. (KIVI Ch. 6 Nampa)

Technical Facilities: 0.032-kw ERP, 16-ft. above ground, 5105-ft. above sea level, lat. 44° 01' 48", long. 115° 49' 35".

Ownership: Garden Valley Translator District.

Georgetown—K15GO, Ch. 15, State Board of Education, State of Idaho. (KISU-TV Ch. 10 Pocatello) Phone: 208-373-7220.

Technical Facilities: 0.326-kw ERP, 38-ft. above ground, 6935-ft. above sea level, lat. 42° 30' 07", long. 111° 20' 31".

Ownership: Idaho State Board of Education.

Georgetown—K17CO, Ch. 17, Bear Lake County TV District. (KPVI Ch. 6 Pocatello)

Technical Facilities: 0.088-kw ERP, 20-ft. above ground, 7001-ft. above sea level, lat. 42° 30' 00", long. 111° 20' 19".

Ownership: Bear Lake County T.V. District.

Glenns Ferry—K04EN, Ch. 4, Neuhoff Family LP. (KMVT Ch. 11 Twin Falls) Phone: 561-625-0616.

Technical Facilities: 0.01-kw ERP, lat. 42° 55' 37", long. 115° 21' 10".

Ownership: Neuhoff Family LP.

Glenns Ferry—K05DD, Ch. 5, KING Broadcasting Co. (KTVB Ch. 7 Boise)

Technical Facilities: 0.012-kw ERP, lat. 42° 55' 37", long. 115° 21' 10".

Ownership: Belo Corp.

Glenns Ferry—K09HS, Ch. 9, Fisher Broadcasting-Idaho TV LLC. (KBCI-TV Ch. 2 Boise) Phone: 209-404-7000.

Technical Facilities: 0.009-kw ERP, lat. 42° 55' 37", long. 115° 21' 10".

Ownership: Fisher Communications Inc.

Grace, etc.—K07BK, Ch. 7, Caribou County TV Assn. (KUTV Ch. 2 Salt Lake City)

Technical Facilities: 0.03-kw ERP, lat. 42° 37' 48", long. 111° 41' 000".

Ownership: Caribou County TV Assn.

Grace, etc.—K11BC, Ch. 11, Caribou County TV Assn. (KTVX Ch. 4 Salt Lake City)

Technical Facilities: 0.27-kw ERP, lat. 42° 37' 48", long. 111° 41' 000".

Ownership: Caribou County TV Assn.

Grace, etc.—K13AY, Ch. 13, Caribou County TV Assn. (KSL-TV Ch. 5 Salt Lake City)

Technical Facilities: 0.26-kw ERP, lat. 42° 37' 48", long. 111° 41' 00".

Ownership: Caribou County TV Assn.

Grangeville—K19BY, Ch. 19, Mountain Licenses LP. Phone: 517-347-4111.

Technical Facilities: 0.928-kw ERP, 52-ft. above ground, 5781-ft. above sea level, lat. 46° 004' 009", long. 116° 27' 54".

Ownership: Mountain Licenses LP.

Grangeville—K46HX, Ch. 46, Central Idaho TV Inc. (KUID-TV Ch. 35 Moscow) Phone: 208-983-0526.

Technical Facilities: 1.35-kw ERP, 52-ft. above ground, 5787-ft. above sea level, lat. 46° 04' 09", long. 116° 27' 54".

Ownership: Idaho State Board of Education.

Grangeville, etc.—K43CI, Ch. 43, Central Idaho TV Inc. (KHQ-TV Ch. 6 Spokane)

Technical Facilities: 1.26-kw ERP, lat. 46° 004' 009", long. 116° 27' 54".

Ownership: Central Idaho TV Inc.

Grangeville, etc.—K48DH, Ch. 48, Central Idaho TV Inc. (KREM-TV Ch. 2 Spokane)

Technical Facilities: 1.19-kw ERP, lat. 46° 004' 009", long. 116° 27' 54".

Ownership: Central Idaho TV Inc.

Grangeville, etc.—K69AK, Ch. 69, Central Idaho TV Inc. (KLEW-TV Ch. 3 Lewiston)

Technical Facilities: 1.237-kw ERP, lat. 46° 004' 009", long. 116° 27' 54".

Transmitter: Cottonwood Butte, 6-mi. WNW of Cottonwood.

Ownership: Central Idaho TV Inc.

Hagerman—K57CC, Ch. 57, Neuhoff Family LP. (KMVT Ch. 11 Twin Falls)

Technical Facilities: 1.29-kw ERP, lat. 42° 50' 56", long. 114° 54' 44".

Ownership: Neuhoff Family LP.

Hagerman—K61EA, Ch. 61, Hagerman Translator District. (KTRV-TV Ch. 12 Nampa) Phone: 208-837-6525.

Technical Facilities: 1.44-kw ERP, lat. 42° 50' 56", long. 114° 54' 44".

Holds CP for change to channel number 31, 16-ft. above ground, 3432-ft. above sea level, lat. 42° 50' 56", long. 114° 54' 44". BPTT-20050617ABH.

Ownership: Hagerman Translator District.

Hagerman—K83AM, Ch. 63, Hagerman Translator District. (KSAW-LP Ch. 51 Twin Falls) Phone: 208-837-6525.

Technical Facilities: 1.44-kw ERP, lat. 42° 50' 56", long. 114° 54' 44".

Holds CP for change to channel number 29, 1.43-kw ERP, 16-ft. above ground, 3415-ft. above sea level, BPTT-20050620ACG.

Ownership: Hagerman Translator District.

Hagerman—K65AQ, Ch. 65, Hagerman Translator District. (KIPT Ch. 13 Twin Falls) Phone: 208-837-6525.

Technical Facilities: 1.44-kw ERP, lat. 42° 50' 56", long. 114° 54' 44".

Holds CP for change to channel number 47, 1.43-kw ERP, 16-ft. above ground, 3432-ft. above sea level, BPTT-20050617ABN.

Ownership: Hagerman Translator District.

Hagerman—K67AT, Ch. 67, Hagerman Translator District. (KXTF Ch. 35 Twin Falls) Phone: 208-837-6525.

Technical Facilities: 1.44-kw ERP, lat. 42° 50' 56", long. 114° 54' 44".

Holds CP for change to channel number 41, 1.43-kw ERP, 16-ft. above ground, 3432-ft. above sea level, BPTT-20050617ABP.

Ownership: Hagerman Translator District.

Hagerman—K69BD, Ch. 69, Hagerman Translator District. (KTFT-LP Ch. 38 Twin Falls) Phone: 208-837-6525.

Technical Facilities: 1.44-kw ERP, lat. 42° 50' 56", long. 114° 54' 44".

Holds CP for change to channel number 49, 1.43-kw ERP, 16-ft. above ground, 3432-ft. above sea level, BPTT-20050617ABR.

Ownership: Hagerman Translator District.

■ **Hailey**—KSVX-LP, Ch. 18, Plum TV Inc. Phone: 646-292-4200.

Technical Facilities: 100-w TPO, 1.5-kw ERP, 46-ft. above ground, 8688-ft. above sea level, lat. 43° 38' 36", long. 114° 23' 49".

Transmitter: Seattle Ridge, 3.1-mi. from Ketchum.

Began Operation: March 14, 1997.

Ownership: Plum TV Inc.

Personnel: Clint Stennett, General Manger; Maria Prekegys, Sales Manager.

Hollister—K30HK, Ch. 30, Turner Enterprises. Phone: 954-732-9539.

Technical Facilities: 0.85-kw ERP, 66-ft. above ground, 4035-ft. above sea level, lat. 42° 33' 45.3", long. 114° 43' 17.8".

Ownership: Marcia T. Turner.

Idaho Falls—K12NZ, Ch. 12, Oregon Trail Broadcasting Co. Phone: 702-642-3333. Fax: 702-657-3423.

Technical Facilities: 10-w TPO, 0.226-kw ERP, 65-ft. above ground, 4803-ft. above sea level, lat. 43° 29' 50", long. 112° 03' 42".

Transmitter: 1594 W. Broadway.

Ownership: Oregon Trail Broadcasting Co.

Personnel: Bill Fouch, General Manger; Robin Estopinal, Chief Engineer.

Idaho Falls—K26EW, Ch. 26, Trinity Broadcasting Network Inc. Phone: 714-832-2950. Fax: 714-730-0661.

Technical Facilities: 1000-w TPO, 23-kw ERP, 26-ft. above ground, 5561-ft. above sea level, lat. 43° 32' 37", long. 111° 53' 07".

Transmitter: Side of existing tower, 2.4-mi. NE of Iona.

Began Operation: September 29, 1999.

Ownership: Trinity Broadcasting Network Inc.

Idaho Falls—K39HJ, Ch. 39, Marcia T. Turner. Phone: 954-732-9539.

Technical Facilities: 0.7-kw ERP, 295-ft. above ground, 5026-ft. above sea level, lat. 43° 31' 00", long. 112° 00' 40".

Ownership: Marcia T. Turner.

Inkom—K11AG, Ch. 11, Inkom TV Association. (KIDK Ch. 3 Idaho Falls)

Technical Facilities: 0.012-kw ERP, 6526-ft. above sea level, lat. 42° 46' 51", long. 112° 09' 30".

Ownership: Inkom TV Assn.

Inkom—K13AH, Ch. 13, Inkom TV Association. (KIFI-TV Ch. 8 Idaho Falls)

Technical Facilities: 0.012-kw ERP, 6526-ft. above sea level, lat. 42° 46' 51", long. 112° 09' 30".

Ownership: Inkom TV Assn.

Inkom, etc.—K07NO, Ch. 7, Inkom TV Assn. (KPVI Ch. 6 Pocatello)

Technical Facilities: 0.089-kw ERP, lat. 42° 46' 38", long. 112° 10' 000".

Ownership: Inkom TV Assn.

Irwin & Swan Valley—K13QH, Ch. 13, State Board of Education. (KISU-TV Ch. 10 Pocatello) Phone: 208-373-7220.

Technical Facilities: 0.01-kw ERP, lat. 43° 24' 21", long. 111° 17' 33".

Ownership: Idaho State Board of Education.

Jerome—K08KV, Ch. 8, Falls Broadcasting Co. Phone: 702-642-3333. Fax: 702-657-3423.

Technical Facilities: 10-w TPO, 0.151-kw ERP, 56-ft. above ground, 3865-ft. above sea level, lat. 42° 43' 55", long. 114° 30' 06".

Transmitter: N side of 8th Ave., Jerome.

Ownership: Sunbelt Communications Co.

Personnel: Bill Fouch, General Manager; Robin Estopinal, Chief Engineer.

Juliaetta—K07NL, Ch. 7, Juliaetta TV Assn. (KXLY-TV Ch. 4 Spokane) Phone: 208-276-3661.

Technical Facilities: 0.007-kw ERP, lat. 46° 34' 44", long. 116° 41' 26".

Ownership: Juliaetta TV Association.

Juliaetta—K09DF, Ch. 9, Juliaetta TV Assn. (KREM-TV Ch. 2 Spokane) Phone: 208-276-3661.

Technical Facilities: 0.007-kw ERP, lat. 46° 34' 44", long. 116° 41' 26".

Ownership: Juliaetta TV Association.

Juliaetta—K11DL, Ch. 11, Juliaetta TV Association. (KHQ-TV Ch. 6 Spokane) Phone: 208-763-3661.

Technical Facilities: 0.002-kw ERP, lat. 46° 40' 10", long. 116° 45' 10".

Ownership: Juliaetta TV Association.

Juliaetta—K41GW, Ch. 41, Juliaetta TV Assn. (KAYU-TV Ch. 28 Spokane) Phone: 208-276-3661.

Technical Facilities: 0.004-kw ERP, lat. 46° 34' 44", long. 116° 41' 26".

Ownership: Juliaetta TV Association.

Juliaetta—K43GE, Ch. 43, State Board of Education. (KUID-TV Ch. 35 Moscow) Phone: 208-373-7220.

Technical Facilities: 0.01-kw ERP, lat. 46° 36' 31", long. 116° 41' 45".

Ownership: Idaho State Board of Education.

Juliaetta—K48HB, Ch. 48, Juliaetta TV Association. (KLEW-TV Ch. 3 Lewiston) Phone: 208-276-3661.

Technical Facilities: 0.004-kw ERP, lat. 46° 34' 44", long. 116° 41' 26".

Ownership: Juliaetta TV Association.

Kamiah—K07AQ, Ch. 7, Kamiah Valley TV Inc. (KXLY-TV Ch. 4 Spokane) Phone: 208-983-1014.

Technical Facilities: 0.002-kw ERP, lat. 46° 11' 30", long. 116° 002' 000".

Ownership: Kamiah Valley TV Inc.

Kamiah—K09AL, Ch. 9, Kamiah Valley TV Inc. (KREM-TV Ch. 2 Spokane) Phone: 208-983-1014.

Technical Facilities: 0.002-kw ERP, lat. 46° 11' 30", long. 116° 002' 000".

Ownership: Kamiah Valley TV Inc.

Kamiah—K11KO, Ch. 11, Kamiah Valley TV Inc. (KUID-TV Ch. 35 Moscow) Phone: 208-983-1014.

Technical Facilities: 0.001-kw ERP, lat. 46° 11' 30", long. 116° 002' 000".

Ownership: Kamiah Valley TV Inc.

Kamiah—K13AP, Ch. 13, Kamiah Valley TV Inc. (KHQ-TV Ch. 6 Spokane) Phone: 208-983-1014.

Technical Facilities: 0.002-kw ERP, lat. 46° 11' 30", long. 116° 002' 000".

Ownership: Kamiah Valley TV Inc.

Kellogg—K49JD, Ch. 49, State Board of Education. (KUID-TV Ch. 35 Moscow) Phone: 208-373-7220.

Technical Facilities: 0.065-kw ERP, 13-ft. above ground, 6227-ft. above sea level, lat. 47° 29' 32", long. 116° 08' 33".

Ownership: Idaho State Board of Education.

Ketchum—KSVT-LP, Ch. 20, Plum TV Inc. Phone: 646-292-4200.

Technical Facilities: 20-w TPO, 0.143-kw ERP, 8671-ft. above sea level, lat. 43° 38' 36", long. 114° 23' 49".

Transmitter: Seattle Ridge, 3.1-mi. from Ketchum.

Began Operation: September 20, 1996.

Ownership: Plum TV Inc.

Personnel: Clint Stennett, General Manager; Maria Prekegys, Sales Manager.

Ketchum, etc.—K13HG, Ch. 13, Neuhoff Family LP. (KMVT Ch. 11 Twin Falls)

Technical Facilities: 0.01-kw ERP, lat. 43° 40' 55", long. 114° 20' 51".

Ownership: Neuhoff Family LP.

Kooskia & Stites—K05GQ, Ch. 5, State Board of Education. (KUID-TV Ch. 35 Moscow) Phone: 208-373-7220.

Technical Facilities: 0.01-kw ERP, lat. 46° 009' 23", long. 115° 58' 50".

Ownership: Idaho State Board of Education.

Lava Hot Springs—K14MC, Ch. 14, State Board of Education, State of Idaho. (KISU-TV Ch. 10 Pocatello) Phone: 208-373-7220.

Technical Facilities: 0.007-kw ERP, 6221-ft. above ground, 12442-ft. above sea level, lat. 42° 36' 46", long. 112° 00' 05".

Ownership: Idaho State Board of Education.

■ **Leadore**—K13RV, Ch. 13, NPG of Idaho Inc. Phone: 816-271-8404.

Technical Facilities: 0.007-kw ERP, lat. 44° 42' 40", long. 113° 19' 25".

Ownership: News Press & Gazette Co.

Leadore—K14IJ, Ch. 14, State Board of Education. (KISU-TV Ch. 10 Pocatello)

Technical Facilities: 0.015-kw ERP, 13-ft. above ground, 6529-ft. above sea level, lat. 44° 42' 40", long. 113° 19' 25".

Ownership: Idaho State Board of Education.

Leadore—K61CI, Ch. 61, NPG of Idaho Inc. (KIFI-TV Ch. 8 Idaho Falls) Phone: 816-271-8505.

Technical Facilities: 0.99-kw ERP, lat. 44° 40' 02", long. 113° 34' 00".

Holds CP for change to channel number 26, 16-ft. above ground, 6037-ft. above sea level, BDISTT-20060324AAE.

Ownership: News Press & Gazette Co.

Leadore, etc.—K11BD, Ch. 11, Salmon TV Translator District. (KIDK Ch. 3 Idaho Falls) Phone: 208-756-2349.

Technical Facilities: 0.003-kw ERP, 6112-ft. above sea level, lat. 44° 42' 30", long. 113° 20' 00".

Ownership: Salmon TV Translator District.

Lemhi, etc.—K05BE, Ch. 5, Salmon TV Translator District. (KIDK Ch. 3 Idaho Falls) Phone: 208-756-2349.

Technical Facilities: 0.246-kw ERP, lat. 44° 52' 30", long. 113° 34' 40".

Ownership: Salmon TV Translator District.

Lemhi, etc.—K09SD, Ch. 9, Salmon TV Translator District. (KIFI-TV Ch. 8 Idaho Falls) Phone: 208-756-2349.

Technical Facilities: 0.163-kw ERP, lat. 44° 55' 30", long. 113° 34' 40".

Ownership: Salmon TV Translator District.

Lewiston—K15CH, Ch. 15, Washington State U. (KWSU-TV Ch. 10 Pullman) Phone: 509-335-6536. Fax: 509-335-3772.

Technical Facilities: 0.18-kw ERP, lat. 46° 27' 04", long. 117° 02' 46".

Holds CP for change to 20-ft. above ground, 2871-ft. above sea level, BDFCDTT-20060330AIZ.

Ownership: Washington State U.

Lewiston—K21CC, Ch. 21, King Broadcasting Co. (KREM-TV Ch. 2 Spokane) Phone: 214-977-6606.

Technical Facilities: 0.12-kw ERP, lat. 46° 27' 004", long. 117° 002' 46".

Ownership: Belo Corp.

Lewiston—K27GO, Ch. 27, Trinity Broadcasting Network Inc. Phone: 714-832-2950. Fax: 714-730-0661.

Technical Facilities: 2.2-kw ERP, lat. 46° 27' 29", long. 117° 006' 005".

Ownership: Trinity Broadcasting Network Inc.

Lewiston—K35BW, Ch. 35, KHQ Inc. Phone: 508-448-6000.

Technical Facilities: 100-w TPO, 0.617-kw ERP, 37-ft. above ground, 2877-ft. above sea level, lat. 46° 27' 04", long. 117° 02' 46".

Transmitter: 2.5-mi. N of Clarkston, WA.

Ownership: KHQ Inc.

Lewiston—K45FZ, Ch. 45, Spokane Television Inc. (KXLY-TV Ch. 4 Spokane) Phone: 509-324-4000.

Technical Facilities: 0.634-kw ERP, 27-ft. above ground, 2875-ft. above sea level, lat. 46° 27' 004", long. 117° 002' 46".

Ownership: Spokane Television Inc.

Lewiston—K51HY, Ch. 51, State Board of Education, State of Idaho. (KUID-TV Ch. 35 Moscow) Phone: 208-373-7220.

Technical Facilities: 0.362-kw ERP, 38-ft. above ground, 2869-ft. above sea level, lat. 46° 27' 03", long. 117° 02' 46".

Ownership: Idaho State Board of Education.

Lewiston—K53GN, Ch. 53, Spokane School District No. 81. (KSPS-TV Ch. 7 Spokane) Phone: 509-354-7800.

Technical Facilities: 1.32-kw ERP, lat. 46° 27' 004", long. 117° 002' 46".

Ownership: Spokane School District No. 81.

Lewiston—K58GL, Ch. 58, Trinity Christian Center of Santa Ana Inc. Phone: 714-832-2950. Fax: 714-730-0661.

Technical Facilities: 3.5-kw ERP, lat. 46° 27' 30", long. 117° 006' 001".

Ownership: Trinity Broadcasting Network Inc.

Lewiston—KIDQ-LP, Ch. 27, JPI Worldwide Inc. Phone: 509-210-3023.

Technical Facilities: 2.8-kw ERP, 33-ft. above ground, 2657-ft. above sea level, lat. 46° 27' 38", long. 117° 01' 00".

Holds CP for change to 11.4-kw ERP, 98-ft. above ground, 2720-ft. above sea level, BPTTL-20070611ABK.

Ownership: JPI Worldwide Inc.

Lewiston, etc.—K47BW, Ch. 47, Mountain Licenses LP. Phone: 517-347-4111.

Studio: 4600 S. Regal, Spokane, WA 99336.

Technical Facilities: 100-w TPO, 2.58-kw ERP. 20-ft. above ground, 2870-ft. above sea level, lat. 46° 27' 04", long. 117° 02' 47".

Transmitter: 2.5-mi. N of Clarkston.

Ownership: Mountain Licenses LP.

Lowman—K13IA, Ch. 13, Fisher Broadcasting-Idaho TV LLC.

Technical Facilities: 0.003-kw ERP, lat. 44° 005' 41", long. 115° 37' 37".

Ownership: Fisher Communications Inc.

Mackay—K15HR, Ch. 15, State Board of Education, State of Idaho. (KISU-TV Ch. 10 Pocatello) Phone: 208-373-7220.

Technical Facilities: 0.148-kw ERP, 16-ft. above ground, 7723-ft. above sea level, lat. 43° 55' 40", long. 113° 40' 20".

Ownership: Idaho State Board of Education.

Malad—K31HS, Ch. 31, Franklin County Translator District. Phone: 208-766-4405.

Technical Facilities: 1.2-kw ERP, 30-ft. above ground, 5108-ft. above sea level, lat. 42° 04' 50", long. 112° 12' 29".

Ownership: Franklin County Translator District.

Malad—K60AZ, Ch. 60, Oneida County Translator District. (KIFI-TV Ch. 8 Idaho Falls) Phone: 207-766-4405.

Technical Facilities: 0.913-kw ERP, lat. 42° 05' 50", long. 112° 12' 29".

Holds CP for change to channel number 33, BDISTT-20051118AGM.

Ownership: Oneida County Translator District.

Malad City—K35GW, Ch. 35, State Board of Education, State of Idaho. Phone: 208-373-7220.

Technical Facilities: 1.17-kw ERP, 23-ft. above ground, 5102-ft. above sea level, lat. 42° 04' 50", long. 112° 12' 29".

Ownership: Idaho State Board of Education.

Malad City—K46IM, Ch. 46, Oneida County Translator District. (KUPX Ch. 16 Provo) Phone: 208-766-4405.

Technical Facilities: 1.2-kw ERP, 30-ft. above ground, 5108-ft. above sea level, lat. 42° 04' 50", long. 112° 12' 29".

Holds CP for change to channel number 27, BDISTT-20051118AGL.

Ownership: Oneida County Translator District.

Malad City—K52CO, Ch. 52, Oneida County Translator District. (KBYU-TV Ch. 11 Provo) Phone: 207-766-4405.

Technical Facilities: 0.913-kw ERP, 20-ft. above ground, 5079-ft. above sea level, lat. 42° 04' 50", long. 112° 12' 29".

Holds CP for change to channel number 21, BDISTT-200511116AEZ.

Ownership: Oneida County Translator District.

Malad City—K54AS, Ch. 54, Oneida County Translator District. (KUPX Ch. 16 Provo) Phone: 207-766-4405.

Technical Facilities: 0.913-kw ERP, 5082-ft. above sea level, lat. 42° 04' 50", long. 112° 12' 29".

Holds CP for change to channel number 17, BDISTT-20051115AEY.

Ownership: Oneida County Translator District.

Malad City—K56BM, Ch. 56, Oneida County Translator District. (KSTU Ch. 13 Salt Lake City) Phone: 207-766-4405.

Technical Facilities: 0.913-kw ERP, 5089-ft. above sea level, lat. 42° 05' 50", long. 112° 12' 29".

Holds CP for change to channel number 23, 1.6-kw ERP, 30-ft. above ground, 5108-ft. above sea level, BDISTT-20060711ACS.

Ownership: Oneida County Translator District.

Malad City—K58AR, Ch. 58, Oneida County Translator District. (KIDK Ch. 3 Idaho Falls) Phone: 207-766-4405.

Technical Facilities: 0.913-kw ERP, 5095-ft. above sea level, lat. 42° 05' 50", long. 112° 12' 29".

Holds CP for change to channel number 29, BDISTT-20051116AFB.

Ownership: Oneida County Translator District.

Malad City, etc.—K48EA, Ch. 48, Oneida County Translator District. (KJZZ-TV Ch. 14 Salt Lake City) Phone: 207-766-4405.

Technical Facilities: 1.12-kw ERP, 20-ft. above ground, 5079-ft. above sea level, lat. 42° 04' 50", long. 112° 12' 29".

Holds CP for change to channel number 25, BDISTT-20051115AEZ.

Ownership: Oneida County Translator District.

Malad City, etc.—K50DH, Ch. 50, Dneida County Translator District. (KSL-TV Ch. 5 Salt Lake City) Phone: 207-766-4405.

Technical Facilities: 1.12-kw ERP, 20-ft. above ground, 5079-ft. above sea level, lat. 42° 04' 50", long. 112° 12' 29".

Holds CP for change to channel number 19, BDISTT-20051116AEY.

Ownership: Oneida County Translator District.

Malta, etc.—K23DO, Ch. 23, State Board of Education. (KISU-TV Ch. 10 Pocatello) Phone: 208-373-7220.

Technical Facilities: 0.087-kw ERP, 20-ft. above ground, 7129-ft. above sea level, lat. 42° 21' 42", long. 113° 27' 17".

Ownership: Idaho State Board of Education.

McCall—K20HW, Ch. 20, Plum TV Inc. Phone: 646-292-4200.

Technical Facilities: 0.19-kw ERP, 102-ft. above ground, 5161-ft. above sea level, lat. 44° 54' 40", long. 116° 05' 38".

Ownership: Plum TV Inc.

■ **McCall**—K27DX, Ch. 27, Journal Broadcast Group Inc. Phone: 414-332-9611. Fax: 414-967-5400.

Technical Facilities: 100-w TPO, 1.93-kw ERP, 26-ft. above ground, 7385-ft. above sea level, lat. 45° 00' 38", long. 116° 07' 53".

Transmitter: No Business Mountain, S of McCall.

Ownership: Journal Communications Inc.

Personnel: David Harbert, General Manager; Don Conklin, Chief Engineer; Bob Thomas, Sales Manager.

McCall—K41HS, Ch. 41, State Board of Education, State of Idaho. (KAID Ch. 4 Boise) Phone: 208-373-7220.

Technical Facilities: 0.338-kw ERP, 63-ft. above ground, 7386-ft. above sea level, lat. 44° 45' 54", long. 116° 11' 54".

Holds CP for change to 63-ft. above ground, 7448-ft. above sea level, lat. 44° 45' 54", long. 116° 11' 47.6". BPTTL-20060718AAQ.

Ownership: Idaho State Board of Education.

McCall, etc.—K05FG, Ch. 5, State Board of Education. (KAID Ch. 4 Boise) Phone: 208-373-7220.

Technical Facilities: 0.04-kw ERP, lat. 45° 000' 29", long. 116° 008' 000".

Ownership: Idaho State Board of Education.

McCall, etc.—K10FD, Ch. 10, Fisher Broadcasting Inc. (KBCI-TV Ch. 2 Boise) Phone: 770-216-8277.

Technical Facilities: 0.02-kw ERP, lat. 45° 000' 007", long. 116° 008' 003".

Ownership: Fisher Communications Inc.

McCall, etc.—K13SO, Ch. 13, KING Broadcasting Co. (KTVB Ch. 7 Boise)

Technical Facilities: 0.1-kw ERP, lat. 45° 000' 007", long. 116° 008' 003".

Ownership: Belo Corp.

Mink Creek—K08EZ, Ch. 8, Franklin County TV District. (KUTV Ch. 2 Salt Lake City) Phone: 208-766-4405.

Technical Facilities: 0.005-kw ERP, lat. 42° 15' 10", long. 111° 43' 45".

Ownership: Franklin County Translator District.

Mink Creek—K10FF, Ch. 10, Franklin County TV District. (KTVX Ch. 4 Salt Lake City) Phone: 208-766-4405.

Technical Facilities: 0.006-kw ERP, lat. 42° 15' 10", long. 111° 43' 45".

Holds CP for change to channel number 11, 0.04-kw ERP, 187-ft. above ground, 6066-ft. above sea level, BDISTTV-20070405ABW.

Ownership: Franklin County Translator District.

Mink Creek—K13HA, Ch. 13, Franklin County TV District. (KSL-TV Ch. 5 Salt Lake City) Phone: 208-766-4405.

Technical Facilities: 0.005-kw ERP, lat. 42° 15' 10", long. 111° 43' 45".

Ownership: Franklin County Translator District.

Montpelier—K19DQ, Ch. 19, Bear Lake County TV District. (KTVX Ch. 4 Salt Lake City) Phone: 208-847-1376.

Technical Facilities: 0.257-kw ERP, lat. 42° 23' 22", long. 111° 23' 005".

Transmitter: 7-mi. NW of Montpelier.

Ownership: Bear Lake County T.V. District.

Montpelier—K21CE, Ch. 21, Bear Lake County TV District. (KSTU Ch. 13 Salt Lake City) Phone: 208-847-1376.

Technical Facilities: 0.257-kw ERP, lat. 42° 23' 22", long. 111° 23' 005".

Transmitter: 7-mi. NW of Montpelier.

Ownership: Bear Lake County T.V. District.

Montpelier—K23BV, Ch. 23, Bear Lake County TV District. (KUTV Ch. 2 Salt Lake City) Phone: 208-847-1376.

Technical Facilities: 0.257-kw ERP, lat. 42° 23' 22", long. 111° 23' 005".

Transmitter: 7-mi. NW of Montpelier.

Ownership: Bear Lake County T.V. District.

Montpelier—K25CK, Ch. 25, Bear Lake County TV District. (KUED Ch. 7 Salt Lake City) Phone: 208-847-1376.

Technical Facilities: 0.44-kw ERP, lat. 42° 23' 22", long. 111° 23' 005".

Ownership: Bear Lake County T.V. District.

Montpelier—K27CS, Ch. 27, Bear Lake County TV District. (KIDK Ch. 3 Idaho Falls) Phone: 208-847-1376.

Technical Facilities: 0.257-kw ERP, lat. 42° 23' 22", long. 111° 23' 005".

Transmitter: 7-mi. NW of Montpelier.

Ownership: Bear Lake County T.V. District.

Montpelier—K29BM, Ch. 29, Bear Lake County TV District. (KPVI Ch. 6 Pocatello) Phone: 208-847-1376.

Technical Facilities: 0.257-kw ERP, lat. 42° 23' 22", long. 111° 23' 005".

Transmitter: 7-mi. NW of Montpelier.

Ownership: Bear Lake County T.V. District.

Montpelier—K31CI, Ch. 31, Bear Lake County TV District. (KSL-TV Ch. 5 Salt Lake City) Phone: 208-847-1376.

Technical Facilities: 0.257-kw ERP, lat. 42° 23' 22", long. 111° 23' 005".

Transmitter: 7-mi. NW of Montpelier.

Ownership: Bear Lake County T.V. District.

Montpelier—K33DR, Ch. 33, Bear Lake County TV District. (KUTV Ch. 2 Salt Lake City) Phone: 208-847-1376.

Technical Facilities: 0.257-kw ERP, lat. 42° 23' 22", long. 111° 23' 005".

Transmitter: 7-mi. NW of Montpelier.

Ownership: Bear Lake County T.V. District.

Montpelier—K52EC, Ch. 52, Bear Lake County TV District. (KISU-TV Ch. 10 Pocatello) Phone: 208-847-1376.

Technical Facilities: 0.2567-kw ERP, lat. 41° 23' 22", long. 111° 23' 005".

Transmitter: 7-mi. NW of Montpelier.

Ownership: Bear Lake County T.V. District.

Montpelier—K54DY, Ch. 54, Bear Lake County TV District. (KUTV Ch. 2 Salt Lake City; KJZZ-TV Ch. 14 Salt Lake City) Phone: 208-847-1376.

Technical Facilities: 0.257-kw ERP, 16-ft. above ground, 7116-ft. above sea level, lat. 42° 23' 22", long. 111° 23' 05".

Ownership: Bear Lake County T.V. District.

Montpelier—K56FM, Ch. 56, Bear Lake County TV District. Phone: 208-847-1376.

Technical Facilities: 0.588-kw ERP, lat. 42° 30' 000", long. 111° 20' 19".

Transmitter: 1.8-mi. NE of Georgetown.

Ownership: Bear Lake County T.V. District.

Mullan—K10HC, Ch. 10, BlueStone License Holdings Inc. (KECI-TV Ch. 13 Missoula) Phone: 212-247-8717.

Technical Facilities: 0.019-kw ERP, lat. 47° 27' 15", long. 115° 40' 23".

Ownership: Bonten Media Group LLC.

Oxbow Dam—K02JS, Ch. 2, Idaho Power Co. (KIVI Ch. 6 Nampa)

Technical Facilities: 0.004-kw ERP, 2717-ft. above sea level, lat. 44° 57' 34", long. 116° 49' 57".

Paul—K04NO, Ch. 4, Falls Broadcasting Co. Phone: 702-642-3333. Fax: 702-657-3423.

Technical Facilities: 10-w TPO, 0.082-kw ERP, 56-ft. above ground, 4203-ft. above sea level, lat. 42° 36' 20", long. 113° 47' 35".

Holds CP for change to 56-ft. above ground, 4275-ft. above sea level, lat. 42° 36' 22", long. 113° 47' 47". BPTTV-20060925AEA.

Transmitter: N side of Rte. 25, approx. 0.25-mi. W of 4th St.

Ownership: Sunbelt Communications Co.

Personnel: Bill Fouch, General Manager; Robin Estopinal, Chief Engineer.

■ **Payette**—K17ED, Ch. 17, Three Angels Broadcasting Network Inc. Phone: 618-627-4651. Fax: 618-627-4155.

Studio: 3391 Charley Good Rd., West Frankfort, IL 62896.

Technical Facilities: 18.18-kw ERP, 374-ft. above ground, 2854-ft. above sea level, lat. 44° 03' 44", long. 116° 54' 22".

Began Operation: July 8, 1998.

Ownership: Three Angels Broadcasting Network Inc.

Personnel: Moses Primo, Chief Engineer.

Peck—K07BQ, Ch. 7, Peck TV Club. (KXLY-TV Ch. 4 Spokane)

Technical Facilities: 0.008-kw ERP, lat. 46° 28' 42", long. 116° 27' 30".

Ownership: Peck TV Club.

Peck—K09AX, Ch. 9, Peck TV Club. (KHQ-TV Ch. 6 Spokane)

Technical Facilities: 0.008-kw ERP, lat. 46° 28' 42", long. 116° 27' 30".

Ownership: Peck TV Club.

Pocatello—K12OA, Ch. 12, Oregon Trail Broadcasting Co. Phone: 702-642-3333. Fax: 702-657-3423.

Technical Facilities: 10-w TPO, 0.043-kw ERP, 28-ft. above ground, 4688-ft. above sea level, lat. 42° 50' 52", long. 112° 26' 24".

Transmitter: 0.5-mi. S of Main St. & Arthur Ave. intersection.

Ownership: Oregon Trail Broadcasting Co.

Personnel: Bill Fouch, General Manager; Robin Estopinal, Chief Engineer.

Pocatello—K41JC, Ch. 41, Trinity Broadcasting Network Inc. (KTBN-TV Ch. 40 Santa Ana) Phone: 714-832-2950. Fax: 714-730-0661.

Technical Facilities: 16-kw ERP, 43-ft. above ground, 7319-ft. above sea level, lat. 42° 48' 33", long. 112° 29' 07".

Holds CP for change to 4-kw ERP, BDFCDTT-20060330ACA.

Ownership: Trinity Broadcasting Network Inc.

Pocatello—K51HU, Ch. 51, Marcia T. Turner. Phone: 954-732-9539.

Technical Facilities: 1-kw ERP, 226-ft. above ground, 4721-ft. above sea level, lat. 43° 11' 30", long. 112° 20' 41".

Ownership: Marcia T. Turner.

Pocatello—K61FO, Ch. 61, NPG of Idaho Inc. (KIFI-TV Ch. 8 Idaho Falls) Phone: 816-271-8505.

Technical Facilities: 0.106-kw ERP, 59-ft. above ground, 6854-ft. above sea level, lat. 42° 49' 40", long. 112° 25' 23".

Holds CP for change to channel number 39, 0.23-kw ERP, BDISTT-20060324AAD.

Ownership: News Press & Gazette Co.

Pocatello—KPPP-LP, Ch. 24, Fisher Broadcasting Co. Phone: 206-404-7000.

Technical Facilities: 1000-w TPO, 10.2-kw ERP, 100-ft. above ground, 5917-ft. above sea level, lat. 42° 51' 58", long. 112° 30' 48".

Transmitter: Howard Mountain, approx. 3.1-mi. W of Pocatello.

Began Operation: June 26, 2001.

Ownership: Fisher Communications Inc.

Preston—K07XM, Ch. 7, Franklin County Translator District. Phone: 208-766-4405.

Technical Facilities: 0.08-kw ERP, 26-ft. above ground, 5846-ft. above sea level, lat. 42° 15' 10", long. 111° 43' 45".

Ownership: Franklin County Translator District.

Preston—K19EW, Ch. 19, Franklin County Translator District. (KJZZ-TV Ch. 14 Salt Lake City) Phone: 208-766-4405.

Technical Facilities: 0.765-kw ERP, 20-ft. above ground, 6221-ft. above sea level, lat. 42° 007' 30", long. 111° 46' 30".

Ownership: Franklin County Translator District.

Preston—K21HH, Ch. 21, Franklin County Translator District. Phone: 208-766-4405.

Technical Facilities: 1.12-kw ERP, 89-ft. above ground, 6289-ft. above sea level, lat. 42° 07' 30", long. 111° 46' 30".

Ownership: Franklin County Translator District.

Preston—K23GR, Ch. 23, Franklin County Translator District. (KIDK Ch. 3 Idaho Falls) Phone: 208-766-4405.

Technical Facilities: 0.107-kw ERP, 20-ft. above ground, 6221-ft. above sea level, lat. 42° 007' 30", long. 111° 46' 30".

Ownership: Franklin County Translator District.

Preston—K25HG, Ch. 25, Franklin County Translator District. (KBYU-TV Ch. 11 Provo) Phone: 208-766-4405.

Technical Facilities: 0.765-kw ERP, 20-ft. above ground, 6221-ft. above sea level, lat. 42° 007' 30", long. 111° 46' 30".

Transmitter: 4-mi. NW of Preston.

Ownership: Franklin County Translator District.

Preston—K27GM, Ch. 27, Franklin County Translator District. (KISU-TV Ch. 10 Pocatello) Phone: 208-766-4405.

Technical Facilities: 0.765-kw ERP, 20-ft. above ground, 6221-ft. above sea level, lat. 42° 007' 30", long. 111° 46' 30".

Ownership: Franklin County Translator District.

Preston—K29EY, Ch. 29, Franklin County Translator District. (KUTV Ch. 2 Salt Lake City) Phone: 208-766-4405.

Technical Facilities: 0.765-kw ERP, 20-ft. above ground, 6221-ft. above sea level, lat. 42° 007' 30", long. 111° 46' 30".

Ownership: Franklin County Translator District.

Preston—K31FR, Ch. 31, Franklin County Translator District. (KTVX Ch. 4 Salt Lake City) Phone: 208-766-4405.

Technical Facilities: 0.765-kw ERP, 20-ft. above ground, 6221-ft. above sea level, lat. 42° 007' 30", long. 111° 46' 30".

Ownership: Franklin County Translator District.

Preston—K33GF, Ch. 33, Franklin County Translator District. (KSL-TV Ch. 5 Salt Lake City) Phone: 208-766-4405.

Technical Facilities: 0.765-kw ERP, 20-ft. above ground, 6221-ft. above sea level, lat. 42° 007' 30", long. 1111° 46' 30".

Ownership: Franklin County Translator District.

Preston—K35GJ, Ch. 35, Franklin County Translator District. (KSTU Ch. 13 Salt Lake City) Phone: 208-766-4405.

Technical Facilities: 0.765-kw ERP, 20-ft. above ground, 6221-ft. above sea level, lat. 42° 007' 30", long. 111° 46' 30".

Transmitter: electronic site, 4-mi. NE of Preston.

Ownership: Franklin County Translator District.

Preston—K40GZ, Ch. 40, Franklin County Translator District. Phone: 208-766-4405.

Technical Facilities: 1.8-kw ERP, lat. 41° 53' 000", long. 112° 004' 42".

Ownership: Franklin County Translator District.

Preston—K42GN, Ch. 42, Franklin County Translator District. Phone: 208-766-4405.

Technical Facilities: 1.8-kw ERP, 20-ft. above ground, 5978-ft. above sea level, lat. 41° 53' 000", long. 112° 004' 42".

Ownership: Franklin County Translator District.

Preston—K44HA, Ch. 44, Franklin County Translator District. Phone: 208-766-4405.

Technical Facilities: 1.8-kw ERP, 20-ft. above ground, 5978-ft. above sea level, lat. 41° 53' 00", long. 112° 04' 42".

Ownership: Franklin County Translator District.

Preston—K46HW, Ch. 46, Franklin County Translator District.

Technical Facilities: 1.8-kw ERP, 20-ft. above ground, 5978-ft. above sea level, lat. 41° 53' 000", long. 112° 004' 42".

Ownership: Franklin County Translator District.

Preston—K48IJ, Ch. 48, Franklin County Translator District. Phone: 208-766-4405.

Technical Facilities: 1.8-kw ERP, 20-ft. above ground, 5978-ft. above sea level, lat. 41° 53' 000", long. 112° 004' 42".

Ownership: Franklin County Translator District.

Preston—K50IE, Ch. 50, Franklin County Translator District.

Technical Facilities: 1.8-kw ERP, 20-ft. above ground, 5978-ft. above sea level, lat. 41° 53' 000", long. 112° 004' 42".

Ownership: Franklin County Translator District.

Priest Lake—K42GT, Ch. 42, State Board of Education, State of Idaho. (KUID-TV Ch. 35 Moscow) Phone: 208-373-7220.

Technical Facilities: 0.007-kw ERP, 20-ft. above ground, 4790-ft. above sea level, lat. 48° 35' 35.5", long. 116° 54' 32.7".

Ownership: Idaho State Board of Education.

Rexburg—K13UF, Ch. 13, Oregon Trail Broadcasting Co. Phone: 702-642-3333. Fax: 702-657-3423.

Technical Facilities: 10-w TPO, 0.19-kw ERP, lat. 43° 49' 09", long. 111° 48' 37".

Holds CP for change to 2-kw ERP, 98-ft. above ground, 5262-ft. above sea level, lat. 43° 47' 58", long. 111° 46' 32". BPTTV-20061003AED.

Transmitter: Near corner of Routes 549 S & 1500 W near Rexburg.

Ownership: Oregon Trail Broadcasting Co.

Personnel: Bill Fouch, General Manager; Robin Estopinal, Chief Engineer.

Rexburg—K43JD-D, Ch. 43, Idaho State Board of Education. (KISU-TV Ch. 10 Pocatello) Phone: 208-373-7220.

Technical Facilities: 0.0197-kw ERP, 25-ft. above ground, 5255-ft. above sea level, lat. 43° 45' 19", long. 111° 57' 59".

Ownership: Idaho State Board of Education.

■ **Rexburg, etc.**—K12MA, Ch. 12, NPG of Idaho Inc.

Technical Facilities: 0.409-kw ERP, 66-ft. above ground, 5308-ft. above sea level, lat. 43° 45' 33", long. 111° 57' 51".

Ownership: News Press & Gazette Co.

Rockland—K19CY, Ch. 19, State Board of Education, State of Idaho. (KISU-TV Ch. 10 Pocatello) Phone: 208-373-7220.

Technical Facilities: 0.015-kw ERP, 16-ft. above ground, 4731-ft. above sea level, lat. 42° 34' 27", long. 112° 54' 00".

Ownership: Idaho State Board of Education.

Rupert—K02NO, Ch. 2, Falls Broadcasting Co. Phone: 702-642-3333. Fax: 702-657-3423.

Technical Facilities: 10-w TPO, 0.09-kw ERP, 60-ft. above ground, 4290-ft. above sea level, lat. 42° 37' 22", long. 113° 41' 14".

Transmitter: W of County Rte. 100, approx. 0.2-mi. N of intersection with 8th St.

Ownership: Sunbelt Communications Co.

Personnel: Bill Fouch, General Manager; Robin Estopinal, Chief Engineer.

Salmon—K07PV, Ch. 7, Salmon TV Translator District. Phone: 208-756-2349.

Technical Facilities: 0.005-kw ERP, 4780-ft. above sea level, lat. 45° 004' 005", long. 113° 32' 30".

Ownership: Salmon TV Translator District.

Salmon—K30BU, Ch. 30, Salmon TV Translator District. (KPVI Ch. 6 Pocatello) Phone: 208-756-2349.

Technical Facilities: 0.01-kw ERP, lat. 44° 42' 40", long. 113° 19' 25".

Ownership: Salmon TV Translator District.

Salmon—K34CB, Ch. 34, Salmon TV Translator District. (KPVI Ch. 6 Pocatello) Phone: 208-756-2349.

Technical Facilities: 0.15-kw ERP, lat. 44° 40' 002", long. 113° 21' 000".

Ownership: Salmon TV Translator District.

Salmon—K46EC, Ch. 46, Salmon TV Translator District. (KIFI-TV Ch. 8 Idaho Falls) Phone: 208-756-2349.

Technical Facilities: 0.36-kw ERP, lat. 45° 008' 45", long. 114° 000' 30".

Transmitter: Baldy Mountain, 6-mi. SW of Salmon.

Ownership: Salmon TV Translator District.

Salmon—K49IC, Ch. 49, State Board of Education. (KISU-TV Ch. 10 Pocatello) Phone: 208-373-7220.

Technical Facilities: 1.79-kw ERP, 26-ft. above ground, 9176-ft. above sea level, lat. 45° 08' 44", long. 114° 00' 30".

Ownership: Idaho State Board of Education.

Salmon—K59AV, Ch. 59, Salmon TV Translator District. (KPVI Ch. 6 Pocatello) Phone: 208-756-2349.

Technical Facilities: 0.85-kw ERP, lat. 45° 008' 45", long. 114° 000' 30".

Ownership: Salmon TV Translator District.

Salmon—K65BG, Ch. 65, Salmon TV Translator District. (KOIN Ch. 6 Portland; KECI-TV Ch. 13 Missoula) Phone: 208-756-2349.

Technical Facilities: 0.85-kw ERP, lat. 45° 008' 45", long. 114° 000' 30".

Ownership: Salmon TV Translator District.

Salmon—K69CA, Ch. 69, Salmon TV Translator District. (KIDK Ch. 3 Idaho Falls)

Technical Facilities: 0.798-kw ERP, lat. 45° 008' 45", long. 114° 000' 30".

Ownership: Salmon TV Translator District.

Salmon, etc.—K11TY, Ch. 11, Salmon TV Translator District. (KIFI-TV Ch. 8 Idaho Falls) Phone: 208-756-2349.

Technical Facilities: 0.06-kw ERP, 16-ft. above ground, 4774-ft. above sea level, lat. 45° 04' 05", long. 113° 52' 30".

Ownership: Salmon TV Translator District.

Sandpoint—K16EN, Ch. 16, State Board of Education. Phone: 208-373-7220.

Technical Facilities: 1.17-kw ERP, 68-ft. above ground, 6315-ft. above sea level, lat. 48° 19' 53", long. 116° 41' 35".

Ownership: Idaho State Board of Education.

Sandpoint—K18HQ, Ch. 18, Three Angels Broadcasting Network Inc. Phone: 618-627-4651.

Technical Facilities: 890-kw ERP, 66-ft. above ground, 6224-ft. above sea level, lat. 48° 19' 53.1", long. 116° 41' 31.9".

Ownership: Three Angels Broadcasting Network Inc.

Sandpoint—K24DW, Ch. 24, Spokane School District No. 81. (KSPS-TV Ch. 7 Spokane)

Technical Facilities: 0.561-kw ERP, 49-ft. above ground, 6243-ft. above sea level, lat. 48° 19' 53", long. 116° 41' 34".

Sandpoint—K48DX, Ch. 48, KHQ Inc.

Technical Facilities: 0.607-kw ERP, lat. 48° 19' 54", long. 116° 41' 35".

Transmitter: Bald Mountain.

Ownership: KHQ Inc.

Sandpoint—K52GH, Ch. 52, Mountain Licenses LP. (KAYU-TV Ch. 28 Spokane) Phone: 517-347-4111.

Technical Facilities: 0.8-kw ERP, 36-ft. above ground, 6266-ft. above sea level, lat. 48° 19' 53", long. 116° 41' 34".

Transmitter: Bald Mountain.

Ownership: Mountain Licenses LP.

Shelley—K13VJ, Ch. 13, Oregon Trail Broadcasting Co. Phone: 702-642-3333. Fax: 702-657-3423.

Technical Facilities: 10-w TPO, 0.054-kw ERP, 56-ft. above ground, 1426-ft. above sea level, lat. 43° 22' 47", long. 112° 07' 59".

Transmitter: Hanson Ave. & Pine St., Shelley.

Ownership: Oregon Trail Broadcasting Co.

Personnel: Bill Fouch, General Manager; Robin Estopinal, Chief Engineer.

Soda Springs—K09ID, Ch. 9, Caribou County TV Assn. Phone: 208-648-7663.

Technical Facilities: 0.026-kw ERP, 20-ft. above ground, 7040-ft. above sea level, lat. 42° 37' 48", long. 111° 41' 000".

Ownership: Caribou County TV Assn.

Soda Springs—K39GZ, Ch. 39, Caribou County TV Assn. (KBYU-TV Ch. 11 Provo) Phone: 208-317-0008.

Technical Facilities: 1.135-kw ERP, 85-ft. above ground, 7106-ft. above sea level, lat. 42° 37' 48", long. 111° 41' 00".

Ownership: Caribou County TV Assn.

Soda Springs—K41GK, Ch. 41, Caribou County TV Assn. (KJZZ-TV Ch. 14 Salt Lake City) Phone: 208-648-7663.

Technical Facilities: 1.19-kw ERP, 20-ft. above ground, 7041-ft. above sea level, lat. 42° 37' 48", long. 111° 41' 000".

Ownership: Caribou County TV Assn.

Soda Springs—K47HF, Ch. 47, Caribou County TV Assn. (KSTU Ch. 13 Salt Lake City) Phone: 208-648-7663.

Technical Facilities: 1.19-kw ERP, 20-ft. above ground, 7041-ft. above sea level, lat. 42° 37' 48", long. 111° 41' 000".

Ownership: Caribou County TV Assn.

Soda Springs, etc.—K12LK, Ch. 12, Caribou County TV Assn. (KISU-TV Ch. 10 Pocatello) Phone: 208-648-7663.

Technical Facilities: 0.265-kw ERP, lat. 42° 37' 48", long. 111° 41' 000".

Ownership: Caribou County TV Assn.

Soda Springs, etc.—K33HO, Ch. 33, Caribou County TV Assn. (KUPX Ch. 16 Provo) Phone: 208-317-0008.

Technical Facilities: 1.135-kw ERP, 85-ft. above ground, 7106-ft. above sea level, lat. 42° 37' 48", long. 111° 41' 00".

Ownership: Caribou County TV Assn.

Soda Springs, etc.—K35HD, Ch. 35, Caribou County TV Assn. (KUCW Ch. 30 Ogden) Phone: 208-317-0008.

Technical Facilities: 1.135-kw ERP, 85-ft. above ground, 7106-ft. above sea level, lat. 42° 37' 48", long. 111° 41' 00".

Ownership: Caribou County TV Assn.

Soda Springs, etc.—K43GP, Ch. 43, Caribou County TV Assn. (KIFI-TV Ch. 8 Idaho Falls) Phone: 208-282-2339.

Technical Facilities: 1.19-kw ERP, 20-ft. above ground, 7041-ft. above sea level, lat. 42° 37' 48", long. 111° 41' 00".

Ownership: Caribou County TV Assn.

Soda Springs, etc.—K45GG, Ch. 45, Caribou County TV Assn. (KPVI Ch. 6 Pocatello) Phone: 208-648-7663.

Technical Facilities: 1.19-kw ERP, 20-ft. above ground, 7041-ft. above sea level, lat. 42° 37' 48", long. 111° 41' 00".

Ownership: Caribou County TV Assn.

Soda Springs, etc.—K49HU, Ch. 49, Caribou County TV Assn. (KISU-TV Ch. 10 Pocatello) Phone: 208-317-0008.

Technical Facilities: 1.135-kw ERP, 85-ft. above ground, 7106-ft. above sea level, lat. 42° 37' 48", long. 111° 41' 00".

Ownership: Caribou County TV Assn.

Soda Springs, etc.—K51HM, Ch. 51, Caribou County TV Assn. (KIDK Ch. 3 Idaho Falls) Phone: 208-317-0008.

Technical Facilities: 1.135-kw ERP, 85-ft. above ground, 7106-ft. above sea level, lat. 42° 37' 48", long. 111° 41' 00".

Ownership: Caribou County TV Assn.

St. Anthony—K12OB, Ch. 12, Oregon Trail Broadcasting Co. Phone: 702-642-3333. Fax: 702-657-3423.

Technical Facilities: 10-w TPO, 0.03-kw ERP, 56-ft. above ground, 5016-ft. above sea level, lat. 43° 57' 30", long. 111° 41' 18".

Transmitter: S Corner of W. 8th & S. 5th Sts.

Ownership: Oregon Trail Broadcasting Co.

Personnel: Bill Fouch, General Manager; Robin Estopinal, Chief Engineer.

St. Maries—K23HT, Ch. 23, State Board of Education, State of Idaho. (KUID-TV Ch. 35 Moscow) Phone: 208-373-7220.

Technical Facilities: 1.13-kw ERP, 15-ft. above ground, 5842-ft. above sea level, lat. 47° 21' 49", long. 116° 24' 43".

Ownership: Idaho State Board of Education.

Tendoy & Baker—K55AI, Ch. 55, Salmon TV Translator District. (KPVI Ch. 6 Pocatello) Phone: 208-756-2349.

Technical Facilities: 4.2-kw ERP, lat. 44° 55' 30", long. 113° 34' 40".

Ownership: Salmon TV Translator District.

Terrace Lakes—K03ET, Ch. 3, Garden Valley Translator District. (KIVI Ch. 6 Nampa)

Technical Facilities: 0.005-kw ERP, lat. 44° 007' 009", long. 116° 000' 28".

Ownership: Garden Valley Translator District.

Terrace Lakes & Crouch—K67FI, Ch. 67, Garden Valley Translator District. (KTRV-TV Ch. 12 Nampa)

Technical Facilities: 0.074-kw ERP, 16-ft. above ground, 5026-ft. above sea level, lat. 44° 07' 49", long. 116° 00' 28".

Ownership: Garden Valley Translator District.

Terrace Lakes, etc.—K05EY, Ch. 5, Garden Valley Translator District. (KBCI-TV Ch. 2 Boise)

Technical Facilities: 0.006-kw ERP, lat. 44° 007' 49", long. 116° 000' 28".

Ownership: Garden Valley Translator District.

Terrace Lakes, etc.—K10OA, Ch. 10, Garden Valley Translator District. (KTVB Ch. 7 Boise)

Technical Facilities: 0.006-kw ERP, lat. 44° 007' 49", long. 116° 000' 28".

Ownership: Garden Valley Translator District.

Twin Falls—K25EV, Ch. 25, Trinity Broadcasting Network Inc. Phone: 714-832-2950. Fax: 714-730-0661.

Technical Facilities: 1000-w TPO, 11.1-kw ERP, 282-ft. above ground, 4449-ft. above sea level, lat. 42° 43' 54", long. 114° 25' 04".

Holds CP for change to 15-kw ERP, 190-ft. above ground, 4488-ft. above sea level, BDFCDTT-20060331AFA.

Transmitter: Side of KZRT(FM) tower, Flat Top Butte.

Began Operation: June 7, 1994.

Ownership: Trinity Broadcasting Network Inc.

Twin Falls—KBAX-LP, Ch. 27, Christian Broadcasting of Idaho Inc. Phone: 208-733-3133.

Technical Facilities: 975-w TPO, 16-kw ERP, 141-ft. above ground, 4413-ft. above sea level, lat. 42° 43' 44", long. 114° 24' 56".

Transmitter: 11.2-mi. N of Twin Falls on Flat Top Butte, Jerome.

Ownership: Christian Broadcasting of Idaho Inc.

Twin Falls—KCTF-LP, Ch. 45, Christian Broadcasting of Idaho Inc. Phone: 208-733-3133.

Technical Facilities: 942-w TPO, 16-kw ERP, 141-ft. above ground, 4413-ft. above sea level, lat. 42° 43' 44", long. 114° 24' 56".

Transmitter: Flat Top Butte, 11.2-mi. N of Twin Falls.

Ownership: Christian Broadcasting of Idaho Inc.

Twin Falls—KSAW-LP, Ch. 51, Journal Broadcast Corp. (KIVI Ch. 6 Nampa) Phone: 702-876-1313.

Technical Facilities: 21.6-kw ERP, 110-ft. above ground, 4401-ft. above sea level, lat. 42° 43' 46", long. 114° 24' 53".

Ownership: Journal Communications Inc.

Personnel: Scott Eymer, General Manager; Ken Ritchie, Sales Manager; Denise Vickers, News Director; Don Conklin, Engineering Director.

Twin Falls—KTFT-LP, Ch. 38, KTVB-TV Inc. (KTVB Ch. 7 Boise)

Technical Facilities: 150-kw ERP, 325-ft. above ground, 4583-ft. above sea level, lat. 42° 43' 48", long. 114° 25' 006".

Ownership: Belo Corp.

Twin Falls—KTID-LP, Ch. 58, Neuhoff Family LP. Phone: 773-486-8914.

Technical Facilities: 946-w TPO, 50-kw ERP, 161-ft. above ground, 4459-ft. above sea level, lat. 42° 43' 47", long. 114° 24' 52".

Transmitter: Flat Top Butte, 11-mi. N of Twin Falls.

Began Operation: November 21, 2001.

Ownership: Neuhoff Family LP.

Twin Falls—KTWT-LP, Ch. 43, Neuhoff Family LP. Phone: 773-486-8914.

Technical Facilities: 941-w TPO, 11-kw ERP, 161-ft. above ground, 4459-ft. above sea level, lat. 42° 43' 47", long. 114° 24' 52".

Transmitter: 11-mi. N of Twin Falls.

Began Operation: October 8, 1999.

Ownership: Neuhoff Family LP.

Twin Falls—KYTL-LP, Ch. 53, Todd A. Lopes. Phone: 559-433-9035.

Technical Facilities: 150-kw ERP, 125-ft. above ground, 4377-ft. above sea level, lat. 42° 43' 46", long. 114° 25' 15".

Holds CP for change to 125-ft. above ground, 4363-ft. above sea level, BMPTTL-20060703ABA.

Ownership: Todd A. Lopes.

White Bird—K09GK, Ch. 9, White Bird TV Association. (KREM-TV Ch. 2 Spokane) Phone: 208-839-2441.

Technical Facilities: 0.001-kw ERP, lat. 45° 51' 008", long. 116° 14' 004".

Ownership: White Bird TV Association.

White Bird—K11BJ, Ch. 11, White Bird TV Association. (KHQ-TV Ch. 6 Spokane) Phone: 208-839-2441.

Technical Facilities: 0.003-kw ERP, lat. 45° 51' 008", long. 116° 14' 006".

Ownership: White Bird TV Association.

White Bird—K13JL, Ch. 13, White Bird TV Association. (KXLY-TV Ch. 4 Spokane) Phone: 208-839-2441.

Technical Facilities: 0.006-kw ERP, lat. 45° 51' 008", long. 116° 14' 006".

Ownership: White Bird TV Association.

Illinois

■ **Alton**—W50CH, Ch. 50, Liberty Communications. Phone: 618-463-5757. Fax: 618-465-4017.

Technical Facilities: 2000-w TPO, 41-kw ERP, 184-ft. above ground, 689-ft. above sea level, lat. 38° 55' 12", long. 90° 06' 18".

Transmitter: 3401 Fosterburg Rd., Alton.

Ownership: Liberty Communications.

Personnel: Fred Church, General Manager & Sales Manager; Al Manning, Chief Engineer.

Arlington Heights—W64CQ, Ch. 64, Trinity Broadcasting Network Inc. Phone: 714-832-2950. Fax: 714-730-0661.

Technical Facilities: 1000-w TPO, 1.4-kw ERP, 249-ft. above ground, 958-ft. above sea level, lat. 42° 08' 14", long. 87° 58' 57".

Holds CP for change to channel number 42, 150-kw ERP, 249-ft. above ground, 957-ft. above sea level, BDISTT-20070709ACL.

Transmitter: Side of existing WYLL(FM) tower.

Ownership: Trinity Broadcasting Network Inc.

■ **Arlington Heights**—WEDE-CA, Ch. 34, First United Inc. Phone: 708-633-0001.

Technical Facilities: 48-kw ERP, 1457-ft. above ground, 2051-ft. above sea level, lat. 41° 52' 44", long. 87° 38' 10".

Ownership: First United Inc.

Ashton—WRDH-LP, Ch. 7, CHN Media LLC. Phone: 847-674-0864.

Technical Facilities: 3-kw ERP, 679-ft. above ground, 1494-ft. above sea level, lat. 41° 59' 46", long. 89° 12' 11".

Ownership: KM Communications Inc.

■ **Aurora**—W24AJ, Ch. 24, Nelson TV Inc. Phone: 630-552-1000.

Technical Facilities: 831-w TPO, 7-kw ERP, 437-ft. above ground, 1204-ft. above sea level, lat. 41° 36' 23", long. 88° 27' 09".

Transmitter: Immanuel & Legion Rds., S of Yorkville.

Began Operation: September 29, 1999.

Ownership: WFXV-TV Inc.

Bloomington—W51CT, Ch. 51, Trinity Broadcasting Network. (KTBN-TV Ch. 40 Santa Ana) Phone: 714-832-2950. Fax: 714-730-0661.

Studio: 420 E. Stevenson Rd., Ottawa, IL 61350.

Technical Facilities: 6.6-kw ERP, 392-ft. above ground, 1180-ft. above sea level, lat. 40° 28' 59", long. 88° 59' 43".

Holds CP for change to 15-kw ERP, BDFCDTT-20060313AAN.

Transmitter: 2018 Ireland Grove Rd., Bloomington.

Ownership: Trinity Broadcasting Network Inc.

Personnel: Roger Crawford, General Manager; Charles Boyd, Chief Engineer.

Carbondale—W10AH, Ch. 10, WPSD-TV LLC. (WPSD-TV Ch. 6 Paducah) Phone: 270-575-8630.

Technical Facilities: 0.05-kw ERP, lat. 37° 42' 29", long. 089° 14' 005".

Ownership: Paxton Media Group Inc.

Carthage—WCRD-LP, Ch. 44, FXM Broadcasting LLC. Phone: 847-674-0864.

Technical Facilities: 35.5-kw ERP, 485-ft. above ground, 1300-ft. above sea level, lat. 41° 59' 46", long. 89° 12' 11".

Holds CP for change to 150-kw ERP, 509-ft. above ground, 1328-ft. above sea level, lat. 42° 17' 48", long. 89° 10' 15". BPTTL-20050627ACM.

Ownership: KM Communications Inc.

■ **Champaign**—W07DD, Ch. 7, Three Angels Broadcasting Network Inc. Phone: 618-627-4651. Fax: 618-627-4155.

Technical Facilities: 0.9-kw ERP, 348-ft. above ground, 1167-ft. above sea level, lat. 40° 10' 10", long. 88° 17' 56".

Holds CP for change to 0.3-kw ERP, 348-ft. above ground, 1174-ft. above sea level, BDFCDVL-20070220ABO.

Began Operation: October 14, 1994.

Ownership: Three Angels Broadcasting Network Inc.

Champaign—W32CM, Ch. 32, Ventana Television Inc.

Technical Facilities: 1000-w TPO, 12.5-kw ERP, 248-ft. above ground, 979-ft. above sea level, lat. 40° 06' 34", long. 88° 14' 06".

Transmitter: 302 E. John St.

Ownership: Ventana Television Inc.

Personnel: John Skelnik, General Manager & Chief Engineer.

Champaign—W34DL, Ch. 34, Trinity Broadcasting Network Inc. (KTBN-TV Ch. 40 Santa Ana) Phone: 714-832-2950. Fax: 714-730-0661.

Technical Facilities: 90-kw ERP, 400-ft. above ground, 1086-ft. above sea level, lat. 40° 09' 12", long. 88° 06' 56".

Holds CP for change to 15-kw ERP, BDFCDTT-20060221ACF.

Began Operation: June 2, 1990.

Ownership: Trinity Broadcasting Network Inc.

Champaign & Urbana—W52BR, Ch. 52, Marcia Cohen. Phone: 781-431-7002.

Technical Facilities: 1000-w TPO, 29.1-kw ERP, 338-ft. above ground, 1188-ft. above sea level, lat. 40° 10' 51", long. 88° 19' 04".

Holds CP for change to channel number 46, 150-kw ERP, 1214-ft. above ground, 3018-ft. above sea level, lat. 41° 53' 006", long. 87° 37' 17". BPTTL-20021118ACB.

Transmitter: NW of Champaign.

Ownership: Marcia Cohen.

■ **Champaign & Urbana**—WBXC-CA, Ch. 46, L4 Media Group LLC. Phone: 321-729-8451.

Studio: 4108 Fieldstone Rd., Suite C, Champaign, IL 61822.

Technical Facilities: 15-kw ERP, 274-ft. above ground, 1008-ft. above sea level, lat. 40° 006' 40", long. 88° 14' 35".

Ownership: L4 Media Group LLC.

Personnel: Liz Kiley, Broadcast Vice President; Warren Reeves, Consulting Engineer; Amy Brown, Director, Broadcast Operations.

Champaign/Urbanna—W48CU, Ch. 48, MS Communications LLC. Phone: 414-765-9737.

Technical Facilities: 0.004-kw ERP, 50-ft. above ground, 759-ft. above sea level, lat. 40° 13' 05", long. 88° 06' 55".

Ownership: MS Communications LLC.

Chana—WBKM-LP, Ch. 46, BKM Broadcasting LLC. Phone: 847-674-0864.

Technical Facilities: 35.5-kw ERP, 470-ft. above ground, 1285-ft. above sea level, lat. 41° 59' 46", long. 89° 12' 11".

Holds CP for change to 150-kw ERP, 328-ft. above ground, 1165-ft. above sea level, lat. 41° 53' 52", long. 89° 36' 20". BPTTL-20050628AAZ.

Ownership: KM Communications Inc.

■ **Chicago**—WFBT-CA, Ch. 48, Weigel Broadcasting Co. Phone: 847-615-1090.

Studio: 19418 S. 97th Ave., Mokena, IL 60448.

Technical Facilities: 20-kw ERP, 390-ft. above ground, 1099-ft. above sea level, lat. 41° 32' 11", long. 87° 51' 17".

Began Operation: January 1, 1992.

Ownership: Weigel Broadcasting Co.

Personnel: John Ambuul, General Manager.

■ **Chicago**—WOCH-CA, Ch. 41, KM LPTV of Chicago-28 LLC. Phone: 847-674-0864. Fax: 847-674-9188.

Technical Facilities: 25-kw ERP, 1167-ft. above ground, 1760-ft. above sea level, lat. 41° 53' 56", long. 87° 37' 23".

Began Operation: September 1, 1990.

Ownership: KM Communications Inc.

Personnel: K. C. Bae, General Manager; Stan Byers, Chief Engineer.

■ **Chicago**—WOCK-CA, Ch. 13, KM Communications Inc. Phone: 847-674-0864. Fax: 847-674-9188.

Technical Facilities: 10-w TPO, 3-kw ERP, 1185-ft. above ground, 1778-ft. above sea level, lat. 41° 53' 56", long. 87° 37' 23".

Transmitter: John Hancock Bldg., 875 N. Michigan Ave.

Multichannel TV Sound: Stereo only.

Ownership: KM Communications Inc.

Personnel: Stuart Mackie, General Manager; Stan Byers, Chief Engineer.

■ **Chicago**—WWME-CA, Ch. 23, Channel 23 Ltd. Partnership. Phone: 312-705-2600. Fax: 312-705-2656.

Technical Facilities: 51-kw ERP, 1503-ft. above ground, 2098-ft. above sea level, lat. 41° 52' 44", long. 87° 38' 10".

Transmitter: Sears Tower, 233 S Walker Dr.

Ownership: Weigel Broadcasting Co.

Danville—W31BX, Ch. 31, WAND (TV) Partnership. (WAND Ch. 17 Decatur) Phone: 202-462-6065.

Technical Facilities: 1-kw ERP, lat. 40° 07' 30", long. 87° 37' 49".

Holds CP for change to 3.08-kw ERP, 194-ft. above ground, 791-ft. above sea level, BDFCDTT-20060331ABQ.

Ownership: Block Communications Inc.; LIN TV Corp.

Decatur—W29BG, Ch. 29, Trinity Broadcasting Network Inc. (KTBN-TV Ch. 40 Santa Ana) Phone: 714-832-2950. Fax: 714-730-0661.

Technical Facilities: 14.9-kw ERP, 449-ft. above ground, 1125-ft. above sea level, lat. 39° 48' 35", long. 88° 59' 31".

Holds CP for change to channel number 32, 15-kw ERP, 449-ft. above ground, 1124-ft. above sea level, BDISDTT-20060329ALT.

Ownership: Trinity Broadcasting Network Inc.

Effingham—WEIL-LP, Ch. 45, Believer's Broadcasting Corp. Phone: 217-221-9410.

Technical Facilities: 150-kw ERP, 492-ft. above ground, 1147-ft. above sea level, lat. 39° 36' 38.87", long. 88° 41' 31.75".

Ownership: Believer's Broadcasting Corp.

Personnel: Jamie Bye, General Manager; Brian Haarmann, Chief Engineer; Gerri Bye, Sales Manager.

Elgin—W57DN, Ch. 57, Trinity Broadcasting Network Inc. (KTBN-TV Ch. 40 Santa Ana) Phone: 714-832-2950. Fax: 714-730-0661.

Technical Facilities: 1000-w TPO, 17.8-kw ERP, 322-ft. above ground, 1093-ft. above sea level, lat. 41° 59' 54", long. 88° 14' 33".

Holds CP for change to channel number 30, 15-kw ERP, BDISDTT-20060213ACF.

Transmitter: WJKL (FM) tower.

Began Operation: July 9, 2001.

Ownership: Trinity Broadcasting Network Inc.

Flora—WNOI-LP, Ch. 24, H & R Communications Inc. Phones: 618-662-8331; 618-662-8332; 800-662-8126. Fax: 618-662-2407.

Technical Facilities: 1000-w TPO, 9.59-kw ERP, 319-ft. above ground, 837-ft. above sea level, lat. 38° 39' 55", long. 88° 21' 16".

Holds CP for change to channel number 23, 305-ft. above ground, 835-ft. above sea level, BPTTL-20060710ADD.

Transmitter: Rural Rte. 2, Clay City.

Began Operation: June 1, 1993.

Ownership: H & R Communications Inc.

Personnel: Randy Poole, General Manager; Brenda Miller, Sales Manager; Frank Hertel, Chief Engineer.

Galesburg—W51DT, Ch. 51, Trinity Broadcasting Network Inc. (KTBN-TV Ch. 40 Santa Ana) Phone: 714-832-2950. Fax: 714-730-0661.

Technical Facilities: 17.8-kw ERP, 322-ft. above ground, 1096-ft. above sea level, lat. 40° 56' 34", long. 90° 20' 39".

Holds CP for change to 15-kw ERP, BDFCDTT-20060331AEM.

Ownership: Trinity Broadcasting Network Inc.

■ **Johnston City**—W15BU, Ch. 15, Three Angels Broadcasting Network Inc. Phone: 618-627-4651. Fax: 618-627-4155.

Studio: 3391 Charley Good Rd., West Frankfort, IL 62896.

Technical Facilities: 1000-w TPO, 12.7-kw ERP, 466-ft. above ground, 909-ft. above sea level, lat. 37° 50' 43", long. 88° 55' 46".

Transmitter: 0.6-mi. E of State Rte. 37, 2-mi. N of Johnson City.

Began Operation: May 1, 1991.

Ownership: Three Angels Broadcasting Network Inc.

Personnel: Moses Primo, Chief Engineer; Linda Shelton, Program Director.

Mount Carmel—WCJT-LP, Ch. 12, Wabash Communications Inc. Phone: 618-262-4102. Fax: 618-262-4103.

Studio: 606 Market St., Mount Carmel, IL 62863.

Technical Facilities: 10-w TPO, 0.0374-kw ERP, 112-ft. above ground, 541-ft. above sea level, lat. 38° 24' 44", long. 87° 45' 46".

Transmitter: 606 Market St., Mount Carmel.

Multichannel TV Sound: Separate audio program.

Began Operation: November 25, 1991.

Ownership: Wabash Communications Inc.

Personnel: Kevin Madden, Sales Manager; Frank Hertel, Engineer; Robert Effland, Engineer; Kyle Peach, General Manager.

Palatine—W40BY, Ch. 40, Trinity Broadcasting Network Inc. (KTBN-TV Ch. 40 Santa Ana) Phone: 714-832-2950. Fax: 714-730-0661.

Technical Facilities: 37.2-kw ERP, 1493-ft. above ground, 2088-ft. above sea level, lat. 41° 52' 44", long. 87° 38' 08".

Holds CP for change to 8-kw ERP, BDFCDTT-20060327ABZ.

Ownership: Trinity Broadcasting Network Inc.

Peoria—W50DD, Ch. 50, Trinity Broadcasting Network Inc. (KTBN-TV Ch. 40 Santa Ana) Phone: 714-832-2950. Fax: 714-730-0661.

Technical Facilities: 37.7-kw ERP, 302-ft. above ground, 955-ft. above sea level, lat. 40° 33' 29", long. 89° 34' 05".

Holds CP for change to channel number 33, 15-kw ERP, 302-ft. above ground, 954-ft. above sea level, BDISDTT-20060328ABW.

Ownership: Trinity Broadcasting Network Inc

Peoria—W67CW, Ch. 67, M. C. Productions. Phone: 309-679-2326.

Studio: 500 W. Main St., Peoria, IL 61606.

Technical Facilities: 100-w TPO, 1.14-kw ERP, 141-ft. above ground, 745-ft. above sea level, lat. 40° 41' 57", long. 89° 36' 04".

Transmitter: 500 W. Main St.

Began Operation: March 20, 1995.

Ownership: M.C. Productions.

Personnel: Murion Burse, General Manager; Oale Bargeman, Chief Engineer; Charles Burse, Sales Manager.

■ **Plano**—WSPY-LP, Ch. 30, WSPY-TV Inc. Phone: 630-552-1000.

Studio: One Broadcast Center, Plano, IL 60545.

Technical Facilities: 3.3-kw ERP, 475-ft. above ground, 1106-ft. above sea level, lat. 41° 39' 55", long. 88° 34' 34".

Transmitter: 2-mi. W of Plano.

Began Operation: October 1, 1990.

Quincy—W18CJ, Ch. 18, Three Angels Broadcasting Network Inc. Phone: 618-627-4651. Fax: 618-627-4155.

Studio: 3391 Charley Good Rd., West Frankfort, IL 62896.

Technical Facilities: 1000-w TPO, 21.3-kw ERP, 1339-ft. above sea level, lat. 39° 58' 18", long. 91° 19' 42".

Transmitter: NE of Quincy.

Began Operation: January 1, 1995.

Ownership: Three Angels Broadcasting Network Inc.

Personnel: Moses Primo, Chief Engineer; Linda Shelton, Program Director.

Quincy—W36BS, Ch. 36, MS Communications LLC. Phone: 414-765-9737.

Technical Facilities: 0.007-kw ERP, 105-ft. above ground, 846-ft. above sea level, lat. 39° 58' 22", long. 91° 19' 55".

Ownership: MS Communications LLC.

Quincy—W45BM, Ch. 45, MS Communications LLC. Phone: 414-765-9737.

Technical Facilities: 138-w TPO, 0.007-kw ERP, 105-ft. above ground, 846-ft. above sea level, lat. 39° 58' 22", long. 91° 19' 54".

Transmitter: 1-mi. N of Hickory Grove.

Ownership: MS Communications LLC.

Quincy—W49BS, Ch. 49, MS Communications LLC. Phone: 414-765-9737.

Technical Facilities: 138-w TPO, 0.007-kw ERP, 105-ft. above ground, 846-ft. above sea level, lat. 39° 58' 22", long. 91° 19' 55".

Transmitter: 1-mi. N of Hickory Grove.

Ownership: MS Communications LLC.

Quincy—W53BP, Ch. 53, MS Communications LLC. Phone: 414-765-9737.

Technical Facilities: 138-w TPO, 0.007-kw ERP, 105-ft. above ground, 846-ft. above sea level, lat. 39° 58' 22", long. 91° 19' 55".

Holds CP for change to channel number 69, 150-kw ERP, 892-ft. above ground, 1576-ft. above sea level, lat. 40° 14' 10", long. 91° 03' 35". BPTTL-20040120AGB.

Transmitter: 1-mi. N of Hickory Grove.

Ownership: MS Communications LLC.

Quincy—W61CO, Ch. 61, MS Communications LLC. Phone: 414-765-9737.

Technical Facilities: 0.007-kw ERP, 105-ft. above ground, 846-ft. above sea level, lat. 39° 58' 22", long. 91° 19' 54".

Ownership: MS Communications LLC.

Quincy—W65CZ, Ch. 65, MS Communications LLC. Phone: 414-765-9737.

Technical Facilities: 0.007-kw ERP, 105-ft. above ground, 846-ft. above sea level, lat. 39° 58' 22", long. 91° 19' 55".

Ownership: MS Communications LLC.

Quincy—W67OR, Ch. 67, MS Communications LLC. Phone: 414-765-9737.

Technical Facilities: 138-w TPO, 0.007-kw ERP, 105-ft. above ground, 846-ft. above sea level, lat. 39° 58' 22", long. 91° 19' 54".

Transmitter: 1-mi. N of Hickory Grove.

Ownership: MS Communications LLC.

Quincy—W69OF, Ch. 69, MS Communications LLC. Phone: 414-765-9737.

Technical Facilities: 0.007-kw ERP, 105-ft. above ground, 846-ft. above sea level, lat. 39° 58' 22", long. 91° 19' 55".

Ownership: MS Communications LLC.

Robinson—W57AO, Ch. 57, Full Gospel Business Men's Fellowship.

Technical Facilities: 1000-w TPO, 9.3-kw ERP, 308-ft. above ground, 860-ft. above sea level, lat. 39° 06' 58", long. 87° 48' 29".

Transmitter: 2-mi. SSE of Annapolis.

Ownership: Full Gospel Business Men's Fellowship International.

Rochelle—WCHU-LP, Ch. 61, Venture Technologies Group LLC. Phone: 323-965-5400.

Technical Facilities: 50-kw ERP, 1257-ft. above ground, 1849-ft. above sea level, lat. 41° 53' 56", long. 87° 37' 23".

Ownership: Venture Technologies Group LLC.

Rochelle—WLFM-LP, Ch. 55, Venture Technologies Group LLC. Phone: 323-904-4090.

Technical Facilities: 50-kw ERP, 1257-ft. above ground, 1849-ft. above sea level, lat. 41° 53' 56", long. 87° 37' 23".

Ownership: Venture Technologies Group LLC.

Rochelle—WMKB-LP, Ch. 25, Oiligent Broadcasting LLC. Phone: 847-674-0864.

Technical Facilities: 39.8-kw ERP, 640-ft. above ground, 1455-ft. above sea level, lat. 41° 59' 46", long. 89° 12' 11".

Ownership: KM Communications Inc.

Rockford—W25CL, Ch. 25, Trinity Broadcasting Network Inc. Phone: 714-832-2950. Fax: 714-730-0661.

Technical Facilities: 3.5-kw ERP, 184-ft. above ground, 974-ft. above sea level, lat. 42° 16' 02", long. 89° 04' 12".

Holds CP for change to channel number 38, 15-kw ERP, BOISOTT-20060330ABA.

Ownership: Trinity Broadcasting Network Inc.

■ **Rockford**—WCFC-CA, Ch. 51, Christian Communications of Chicagoland Inc. Phone: 815-877-5151.

Studio: 6110 Broadcast Pkwy., Rockford, IL 61111.

Technical Facilities: 49.4-kw ERP, 367-ft. above ground, 1224-ft. above sea level, lat. 42° 19' 19.9", long. 89° 00' 40.6".

Ownership: Christian Communications of Chicagoland Inc.

Personnel: Holly Swanson, General Manager.

Rockford—WFBN-LP, Ch. 33, Weigel Broadcasting Co. Phone: 312-705-2600. Fax: 312-705-2656.

Technical Facilities: 14.4-kw ERP, 174-ft. above ground, 968-ft. above sea level, lat. 42° 16' 02", long. 89° 04' 12".

Ownership: Weigel Broadcasting Co.

■ **Rockford**—WQFL-CA, Ch. 8, Family Values Organization Inc. Phone: 815-677-8000. Fax: 815-987-3975.

Studio: 721 E. State St., Rockford, IL 61104.

Technical Facilities: 10-w TPO, 0.016-kw ERP, 180-ft. above ground, 991-ft. above sea level, lat. 42° 15' 51", long. 89° 01' 55".

Transmitter: 4249 E. State St.

Multichannel TV Sound: Stereo and separate audio program.

Began Operation: October 1, 1990.

Ownership: Family Values Organization Inc.

Personnel: Joe Musser, President & General Manager; Todd Housser, Engineer.

■ **Salem**—W29CI, Ch. 29, Three Angels Broadcasting Network Inc. Phone: 618-627-4651. Fax: 618-627-4155.

Studio: 3391 Charley Good Rd., Frankfort, IL 62896.

Technical Facilities: 1000-w TPO, 12.6-kw ERP, 417-ft. above ground, 961-ft. above sea level, lat. 38° 33' 45", long. 88° 59' 57".

Transmitter: 5.3-mi. SW of city center, 0.74-mi. W of Interstate 57, Salem.

Ownership: Three Angels Broadcasting Network Inc.

Personnel: Moses Primo, Chief Engineer.

Springfield—W08OP, Ch. 8, West Central Illinois Educational Telecommunications Corp. (WSEC Ch. 14 Jacksonville) Phone: 217-483-7887.

Technical Facilities: 0.14-kw ERP, lat. 39° 49' 44", long. 89° 35' 44".

Holds CP for change to channel number 36, 15-kw ERP, 440-ft. above ground, 1016-ft. above sea level, BOISOTA-20060630AHG.

Ownership: West Central Illinois Educational Telecommunications Corp.

Springfield—W28BE, Ch. 28, The Marian Center. Phone: 217-523-0907.

Studio: 700 E. Adams, Room 2104A, Springfield, IL .

Technical Facilities: 1000-w TPO, 0.301-kw ERP, 381-ft. above ground, 978-ft. above sea level, lat. 39° 48' 02", long. 89° 38' 44".

Transmitter: Hilton Hotel, Adams St., between 7th & 8th Sts., Springfield.

Ownership: The Marian Center.

Personnel: Mark R. Thomas, General Manager.

Springfield—W33AY, Ch. 33, Ventana Television Inc.

Technical Facilities: 1000-w TPO, 8.52-kw ERP, 381-ft. above ground, 971-ft. above sea level, lat. 39° 46' 52", long. 89° 36' 17".

Transmitter: 1820 Oirksen Pkwy.

Ownership: Ventana Television Inc.

Sterling—W48CK, Ch. 48, Black Hawk College. Phone: 309-796-2424. Fax: 309-796-2484.

Technical Facilities: 15.8-kw ERP, 351-ft. above ground, 1188-ft. above sea level, lat. 41° 53' 52", long. 89° 36' 20".

Ownership: Black Hawk College.

Personnel: Rick Best, General Manager; Steve Ellis, Chief Engineer.

Sterling-Dixon—W19CX, Ch. 19, Trinity Broadcasting Network Inc. (WWTO-TV Ch. 35 La Salle) Phone: 714-832-2950. Fax: 714-730-0661.

Technical Facilities: 9.5-kw ERP, 299-ft. above ground, 1135-ft. above sea level, lat. 41° 53' 52", long. 89° 36' 20".

Ownership: Trinity Broadcasting Network Inc.

Sugar Grove—W54BE, Ch. 54, Waubonsee Community College. Phone: 630-466-7900. Fax: 630-466-7799.

Studio: Rte 47 at Waubonsee Or, Sugar Grove, IL 60554.

Technical Facilities: 100-w TPO, 1.69-kw ERP, 190-ft. above ground, 892-ft. above sea level, lat. 41° 47' 47", long. 88° 27' 26".

Holds CP for change to channel number 40, 15-kw ERP, 182-ft. above ground, 888-ft. above sea level, lat. 41° 47' 46", long. 88° 27' 30". BOFCOTL-20070301ABR.

Transmitter: Rte 47 at Waubonsee Or.

Began Operation: April 1, 1992.

Ownership: Waubonsee Community College.

Personnel: Michael Vester, General Manager; Steve Zahn, Chief Engineer.

Indiana

Auburn—W07CL, Ch. 7, Frank Kovas. Phone: 219-747-1511.

Studio: 5446 County Rd. 29, Auburn, IN 46706.

Technical Facilities: 10-w TPO, 0.032-kw ERP, 272-ft. above ground, 1142-ft. above sea level, lat. 41° 20' 01", long. 85° 03' 08".

Transmitter: 5446 County Rd. 29, Auburn.

Began Operation: August 22, 1990.

Ownership: Frank Kovas.

Brookston—WAJN-LP, Ch. 43, Jerald Nay. Phone: 336-665-1073.

Technical Facilities: 150-kw ERP, 164-ft. above ground, 896-ft. above sea level, lat. 40° 45' 31", long. 87° 02' 39".

Holds CP for change to 2-kw ERP, 197-ft. above ground, 866-ft. above sea level, lat. 40° 32' 48", long. 86° 50' 59". BPTTL-20061103ABE.

Ownership: Jerald Nay.

Chesterton—WHCH-LP, Ch. 54, LeSea Broadcasting Corp. Phone: 574-291-8200.

Technical Facilities: 16-kw ERP, 394-ft. above ground, 1243-ft. above sea level, lat. 41° 31' 22", long. 87° 01' 28".

Holds CP for change to channel number 40, 15-kw ERP, BOISOTL-20060331AOT.

Ownership: LeSea Broadcasting Corp.

■ **Clarksville**—WJYL-CA, Ch. 45, Dominion Media Inc. Phone: 812-949-9595.

Technical Facilities: 150-kw ERP, 302-ft. above ground, 1282-ft. above sea level, lat. 38° 22' 09", long. 85° 49' 46".

Transmitter: WAVE-TV Tower, Bald Knob Rd.

Ownership: John W. Smith Jr.

Columbia—W27CT, Ch. 27, Venture Technologies Group LLC. Phone: 323-965-5400.

Technical Facilities: 2-kw ERP, 197-ft. above ground, 1207-ft. above sea level, lat. 39° 37' 55", long. 85° 006' 10".

Ownership: Venture Technologies Group LLC.

Elkhart—W18CF, Ch. 18, Trinity Broadcasting Network Inc. (KTBN-TV Ch. 40 Santa Ana) Phone: 714-832-2950. Fax: 714-730-0661.

Technical Facilities: 2.9-kw ERP, lat. 41° 38' 41", long. 85° 59' 11".

Holds CP for change to 8-kw ERP, 279-ft. above ground, 1109-ft. above sea level, BDFCDTT-20060223AAW.

Transmitter: 58555 County 7, near Elkhart.

Ownership: Trinity Broadcasting Network Inc.

■ **Evansville**—W23BV, Ch. 23, Bethel Sanitarium.

Technical Facilities: 12.9-kw ERP, 472-ft. above ground, 961-ft. above sea level, lat. 38° 03' 49", long. 87° 42' 36".

Ownership: Bethel Sanitarium.

Evansville—W36DF, Ch. 36, Evansville Low Power Partnership. Phones: 812-464-4463; 812-471-9300. Fax: 812-465-4559.

Technical Facilities: 13.5-kw ERP, 499-ft. above ground, 912-ft. above sea level, lat. 37° 53' 17", long. 87° 32' 37".

Transmitter: WEVV Tower, 0.9-mi. E of State Rte 414 & US 41 intersection, Henderson.

Ownership: Communications Corp. of America, Debtor-In-Possession; John M Dunn.

Personnel: Dan Robbins, General Manager; Don Hollingsworth, Chief Engineer.

Evansville—W38BK, Ch. 38, Trinity Broadcasting Network Inc. (KTBN-TV Ch. 40 Santa Ana) Phone: 714-832-2950. Fax: 714-730-0661.

Technical Facilities: 5-kw ERP, 476-ft. above ground, 889-ft. above sea level, lat. 37° 52' 45", long. 87° 27' 17".

Holds CP for change to 15-kw ERP, 476-ft. above ground, 899-ft. above sea level, lat. 37° 52' 45", long. 87° 27' 16". BDFCDTT-20060216AAT.

Ownership: Trinity Broadcasting Network Inc.

■ **Evansville**—WAZE-LP, Ch. 17, Roberts Broadcasting Co. of Evansville, IN LLC. Phone: 314-367-4600.

Studio: 1277 N St. Joe Ave, Evansville, IN 47720.

Technical Facilities: 2.74-kw ERP, 449-ft. above ground, 879-ft. above sea level, lat. 37° 59' 21", long. 87° 35' 48".

Multichannel TV Sound: Stereo only.

Began Operation: August 1, 1990.

Ownership: Steven C. Roberts; Michael V. Roberts.

Personnel: John Engelbrecht, President; Conrad L. Cagle, General Manager & Sales Manager.

Evansville—WEOA-LP, Ch. 50, South Central Communications Corp. Phone: 812-425-1900. Fax: 812-423-3405.

Technical Facilities: 1000-w TPO, 6.3-kw ERP, 364-ft. above ground, 846-ft. above sea level, lat. 37° 59' 13", long. 87° 16' 11".

Holds CP for change to 150-kw ERP, 499-ft. above ground, 993-ft. above sea level, BPTTL-20050105ABP.

Transmitter: New Hope Rd., Boonville.

Ownership: South Central Communications Corp.

Personnel: Conrad Cagle, General Manager & Sales Manager; Lee Thompson, Chief Engineer.

Evansville—WTSN-LP, Ch. 41, Evansville Low Power Partnership. Phones: 812-464-4463; 812-471-9300.

Studio: 44 Main St, Evansville, IN 44708-1450.

Technical Facilities: 13.2-kw ERP, 499-ft. above ground, 912-ft. above sea level, lat. 37° 53' 17", long. 87° 32' 37".

Began Operation: October 8, 1993.

Ownership: Communications Corp. of America, Debtor-In-Possession; John M Dunn.

Personnel: Dan Robbins, General Manager; Don Hollingsworth, Chief Engineer.

Evansville, etc.—WIKY-LP, Ch. 5, Roberts Broadcasting Co. of Evansville, IN LLC. Phone: 314-367-4600.

Studio: 1162 Mt. Auburn Rd., Evansville, IN 47720.

Technical Facilities: 10-w TPO, 0.14-kw ERP, 427-ft. above ground, 856-ft. above sea level, lat. 37° 59' 21", long. 87° 35' 48".

Transmitter: Near intersection of St. Joseph Ave. & W. Maryland, Evansville.

Ownership: Steven C. Roberts; Michael V. Roberts.

Personnel: Conrad Cagle, General Manager & Sales Manager; Lee Thompson, Chief Engineer.

Evansville, etc.—WJPS-LP, Ch. 4, Roberts Broadcasting Co. of Evansville, IN LLC. Phone: 314-367-4600.

Studio: 1162 Mount Auburn Rd., Evansville, IN 47720.

Technical Facilities: 10-w TPO, 0.108-kw ERP, 449-ft. above ground, 879-ft. above sea level, lat. 37° 59' 21", long. 87° 35' 48".

Transmitter: Near intersection of St. Joseph Ave. & W. Maryland.

Multichannel TV Sound: Stereo only.

Ownership: Steven C. Roberts; Michael V. Roberts.

Personnel: Conrad L. Cagle, General Manager & Sales Manager; Lee Thompson, Engineering.

Fort Wayne—W43CF, Ch. 43, Tri-State Christian TV Inc. Phone: 618-997-9333. Fax: 618-997-1859.

Studio: 02966 Road 1, Edgerton, OH 43517.

Technical Facilities: 1000-w TPO, 4.4-kw ERP, 584-ft. above ground, 1398-ft. above sea level, lat. 41° 006' 13", long. 85° 11' 28".

Transmitter: 3632 Butler Rd., Fort Wayne.

Ownership: Tri-State Christian TV Inc.

Personnel: Kyle Hinnerichs, Station Manager; Lee Gilbert, Chief Engineer.

■ **Fort Wayne**—WFWC-CA, Ch. 45, Tran-Star Inc.

Technical Facilities: 100-w TPO, 5.8-kw ERP, 394-ft. above ground, 1171-ft. above sea level, lat. 41° 05' 58", long. 85° 08' 43".

Transmitter: 2602 Cass St., Fort Wayne.

Ownership: Tran-Star Inc.

Gary—WHNW-LP, Ch. 18, LeSea Broadcasting Corp. Phone: 574-291-8200.

Technical Facilities: 915-w TPO, 26.3-kw ERP, 161-ft. above ground, 761-ft. above sea level, lat. 41° 36' 10", long. 87° 20' 15".

Holds CP for change to 15-kw ERP, BDFCDTL-20060331AGD.

Transmitter: 504 Broadway St., intersection of U.S. Rte. 12 & State Rd. 53, Gary.

Ownership: LeSea Broadcasting Corp.

Personnel: Peter Sumrall, General Manager; Doug Garlinger, Chief Engineer.

■ **Indianapolis**—WALV-CA, Ch. 50, VideOhio Inc. Phone: 317-636-1313. Fax: 317-636-3717.

Studio: 1000 N Meridian, Indianapolis, IN 46204.

Technical Facilities: 1000-w TPO, 14.9-kw ERP, 833-ft. above ground, 1657-ft. above sea level, lat. 39° 55' 43", long. 86° 10' 55".

Transmitter: Ditch Rd. & 96th St.

Ownership: Dispatch Broadcast Group.

Personnel: Richard Pegram, General Manager; Marc Dunlap, Station Manager; Al Grossniklaus, Engineering Director; Curt Young, Local Sales Manager.

■ **Indianapolis**—WBXI-CA, Ch. 47, Viacom International Inc. Phone: 615-833-1107. Fax: 615-833-0758.

Studio: 1800 N. Meridian, Suite 404, Indianapolis, IN 46202.

Technical Facilities: 1000-w TPO, 13.92-kw ERP, 860-ft. above ground, 1552-ft. above sea level, lat. 39° 46' 11", long. 86° 09' 26".

Holds CP for change to 117.4-kw ERP, 568-ft. above ground, 1385-ft. above sea level, lat. 39° 53' 25", long. 86° 12' 20". BPTTA-20040513AAD.

Transmitter: 111 Monument Circle.

Ownership: CBS Corp.

Personnel: Liz Kiley, Broadcast Vice President; Warren Reeves, Consulting Engineer; Amy Brown, Broadcast Operations Director.

Indianapolis—WDNI-LP, Ch. 65, Radio One of Indiana LLC. Phone: 301-306-1111.

Technical Facilities: 40-kw ERP, 286-ft. above ground, 730-ft. above sea level, lat. 39° 49' 29", long. 86° 09' 23".

Holds CP for change to channel number 19, 150-kw ERP, 449-ft. above ground, 1275-ft. above sea level, lat. 39° 48' 01", long. 86° 04' 39". BDISTTL-20060323ABR.

Ownership: Radio One Licenses Inc.

Personnel: Bill Shirk, General Manager; Marty Hensley, Chief Engineer; Doug Housemeyer, Sales Manager.

■ **Indianapolis**—WIIH-CA, Ch. 17, Indiana Broadcasting LLC. Phone: 202-462-6065.

Technical Facilities: 6-w TPO, 14.5-kw ERP, 531-ft. above ground, 1348-ft. above sea level, lat. 39° 53' 25", long. 86° 12' 20".

Transmitter: 7619 Walnut Dr.

Began Operation: October 28, 1989.

Ownership: LIN TV Corp.

Personnel: Scott Blumenthal, General Manager; Jeff White, General Sales Manager; Terry VanBibber, Chief Engineer; Rick Thedwall, Program Manager.

Indianapolis—WIPX-LP, Ch. 51, Paxson Communications License Co. LLC. Phone: 516-659-4122. Fax: 516-659-4754.

Technical Facilities: 588-w TPO, 6.5-kw ERP, 781-ft. above ground, 1496-ft. above sea level, lat. 39° 46' 11", long. 86° 09' 26".

Holds CP for change to channel number 34, 15-kw ERP, 780-ft. above ground, 1604-ft. above sea level, lat. 39° 55' 43", long. 86° 10' 55". BDISDTL-20060323AHQ.

Transmitter: 111 Monument Circle, Bank One Center.

Ownership: ION Media Networks Inc.

Personnel: Marc Dunlap, General Manager; Scott Burloett, Chief Engineer.

■ **Indianapolis**—WKOG-LP, Ch. 31, Kingdom of God Inc. Phone: 317-920-1000.

Technical Facilities: 55-kw ERP, 322-ft. above ground, 1040-ft. above sea level, lat. 39° 46' 01", long. 86° 09' 29".

Began Operation: June 1, 1989.

Ownership: International Evangelical Catholic Television Network.

Personnel: Sister Sue Jenkins, President.

■ **Jasper**—WJTS-LP, Ch. 27, Paul E. Knies. Phone: 812-482-2727. Fax: 812-482-3696.

Studio: 6th & Newton Sts., Jasper, IN 47546.

Technical Facilities: 15.2-w TPO, 18.75-kw ERP, 249-ft. above ground, 728-ft. above sea level, lat. 38° 22' 26", long. 86° 56' 21".

Began Operation: February 14, 1993.

Ownership: Paul E. Knies.

Personnel: Paul Knies, General Manager: Brent Wible, Station & Sales Manager; Jim Anderson, News Director.

■ **Jeffersonville, etc.**—WVHF-CA, Ch. 9, Dominion Media Inc. Phone: 812-948-9843. Fax: 812-949-5056.

Technical Facilities: 3-kw ERP, 300-ft. above ground, 1273-ft. above sea level, lat. 38° 22' 08", long. 85° 49' 48".

Ownership: John W. Smith Jr.

■ **Kokomo**—WKGK-LP, Ch. 50, Kingdom of God Inc.

Technical Facilities: 10.8-kw ERP, 46-ft. above ground, 896-ft. above sea level, lat. 40° 25' 55", long. 86° 006' 37".

Ownership: International Evangelical Catholic Television Network.

Lafayette—W51DU, Ch. 51, Trinity Broadcasting Network Inc. Phone: 714-832-2950. Fax: 714-730-0661.

Technical Facilities: 35.4-kw ERP, 322-ft. above ground, 976-ft. above sea level, lat. 40° 23' 24", long. 86° 51' 53".

Began Operation: November 1, 1991.

Ownership: Trinity Broadcasting Network Inc.

■ **Marion**—WIWU-CA, Ch. 51, Indiana Wesleyan U. Phones: 765-677-2819; 765-677-2791. Fax: 765-677-2794.

Technical Facilities: 1000-w TPO, 5.7-kw ERP, 150-ft. above ground, 1323-ft. above sea level, lat. 40° 35' 52", long. 85° 39' 21".

Holds CP for change to 3.6-kw ERP, 438-ft. above ground, 1302-ft. above sea level, lat. 40° 36' 56", long. 85° 38' 47". BPTTA-20070627ACM.

Transmitter: 0.5-mi. SW of State Rte. 9 & Harreld Rd., near Marion.

Multichannel TV Sound: Stereo only.

Began Operation: March 28, 1994.

Ownership: Indiana Wesleyan U.

Personnel: Terry Munday, General Manager; Marty Lewis, Technical Operations Manager; Max Nottingham, Sales Manager.

Marion—WSOT-LP, Ch. 57, Sunnycrest Media Inc. Phone: 765-668-1014. Fax: 765-668-1014.

Studio: 2172 Chapel Pike, Marion, IN 46952.

Technical Facilities: 1000-w TPO, 6.6-kw ERP, 555-ft. above ground, 1427-ft. above sea level, lat. 40° 35' 52", long. 85° 39' 21".

Holds CP for change to channel number 27, 18.9-kw ERP, 486-ft. above ground, 1383-ft. above sea level, lat. 40° 39' 18", long. 85° 37' 23". BPTTL-20050425ABG.

Transmitter: Near State Rte. 9 & Harreld Rd., near Marion.

Began Operation: November 1, 1990.

Ownership: Sunnycrest Media Inc.

Personnel: David Trimble, Vice President & General Manager; Steve Wright, Sales Manager; Gene Miller, Engineer; Nancy Newcomer, Programming Manager; Jan Walters, Production Manager.

Martinsville—WREP-LP, Ch. 15, Metropolitan School District of Martinsville. Phone: 765-342-5571. Fax: 765-349-5256.

Studio: 1360 E. Gray St., Martinsville, IN 46151.

Technical Facilities: 570-w TPO, 4.6-kw ERP, 187-ft. above ground, 978-ft. above sea level, lat. 39° 26' 43", long. 86° 25' 06".

Transmitter: 1310 Lincoln Hill Rd.

Multichannel TV Sound: Stereo only.

Began Operation: July 9, 1996.

Ownership: Metropolitan School District of Martinsville.

Personnel: Eric Meyer, General Manager & Station Manager; Martin Hensley, Chief Engineer.

Mount Vernon—W66CT, Ch. 86, Bethel Sanitarium. Phone: 812-428-6348.

Technical Facilities: 1000-w TPO, 6.8-kw ERP, 489-ft. above ground, 987-ft. above sea level, lat. 37° 57' 10", long. 87° 45' 45".

Transmitter: 0.8-mi. N of State Rte. 62 & East Rd. intersection, near Marrs Center.

Began Operation: March 1, 1996.

Ownership: Bethel Sanitarium.

Personnel: Conrad Cagle, General Manager.

Muncie—WMUN-LP, Ch. 26, Full Gospel Business Men's Fellowship, Muncie, IN. Phone: 765-282-3725.

Technical Facilities: 875-w TPO, 10.4-kw ERP, 259-ft. above ground, 1211-ft. above sea level, lat. 40° 06' 43", long. 85° 28' 32".

Transmitter: State Hwy. 67 S, Muncie.

Began Operation: March 1, 1982.

Ownership: Full Gospel Business Men's Fellowship International.

Personnel: Donald Bradley, General Manager.

Portage—W13BQ, Ch. 13, Studio 5 Inc. Phones: 219-763-7211; 219-762-1541. Fax: 219-763-6349.

Technical Facilities: 10-w TPO, 0.08454-kw ERP, 107-ft. above ground, 808-ft. above sea level, lat. 41° 37' 28", long. 87° 11' 28".

Holds CP for change to 3-kw ERP, 108-ft. above ground, 807-ft. above sea level, BPTVL-20050224AAD.

Transmitter: Lot 53, Hillcrest Rd., Ogden Dunes.

Multichannel TV Sound: Separate audio program.

Ownership: Studio 5 Inc.

Personnel: Thomas W. Tittle, Chief Engineer.

Princeton—W06BD, Ch. 6, North Gibson School Corp. Phones: 812-385-5292; 812-385-2591. Fax: 812-386-1531.

Studio: Old Hwy. 41 N, Princeton, IN 47676.

Technical Facilities: 10-w TPO, 0.614-kw ERP, 210-ft. above ground, 679-ft. above sea level, lat. 38° 21' 56", long. 87° 34' 54".

Transmitter: Old Hwy. 41 N, Princeton.

Multichannel TV Sound: Stereo only.

Began Operation: September 1, 1988.

Ownership: North Gibson School Corp.

Personnel: Kyla D. Krieg, General Manager.

■ **Salem**—WHAN-LP, Ch. 17, Rebecca L. White. Phones: 812-883-5750; 812-883-3401. Fax: 812-883-2797.

Studio: 1308 Hwy. 56 E, Salem, IN 47167.

Technical Facilities: 1000-w TPO, 9-kw ERP, 256-ft. above ground, 1145-ft. above sea level, lat. 38° 35' 59", long. 86° 05' 17".

Transmitter: Existing WSLM(FM) tower.

Multichannel TV Sound: Stereo and separate audio program.

Ownership: Don Martin; Rebecca L. White.

Personnel: Don H. Martin, General Manager; J. R. Martin, Chief Engineer.

South Bend—WBND-LP, Ch. 57, WBND-TV LP. Phone: 312-705-2600. Fax: 312-705-2656.

Technical Facilities: 1000-w TPO, 58.2-kw ERP, 1020-ft. above ground, 1893-ft. above sea level, lat. 41° 36' 55", long. 86° 11' 007".

Transmitter: 16965 Johnson Rd., Mishawaka.

Began Operation: October 1, 1995.

Ownership: Weigel Broadcasting Co.

Personnel: Jeff Guy, General Manager; Frank Hawkins, Sales Manager; Bernard Hoelting, Chief Engineer.

South Bend—WCWW-LP, Ch. 25, WMWB-TV LP. Phone: 574-243-4321. Fax: 574-243-4326.

Technical Facilities: 2000-w TPO, 37.8-kw ERP, 1054-ft. above ground, 1927-ft. above sea level, lat. 41° 36' 55", long. 86° 11' 007".

Transmitter: 2814 U.S. Hwy. 31 N, Niles, MI.

Began Operation: July 1, 1988.

Ownership: Weigel Broadcasting Co.

South Bend—WMYS-LP, Ch. 69, Weigel Broadcasting Co. Phone: 312-705-2600. Fax: 312-705-2656.

Technical Facilities: 131-kw ERP, 974-ft. above ground, 1847-ft. above sea level, lat. 41° 36' 55", long. 86° 11' 007".

Transmitter: 2.5-mi. SW of State Rte. 19 & US Hwy. 6.

Ownership: Weigel Broadcasting Co.

Sullivan—WHFE-LP, Ch. 18, KM Communications Inc. Phone: 847-674-0864. Fax: 847-674-9188.

Technical Facilities: 0.053-kw ERP, 92-ft. above ground, 623-ft. above sea level, lat. 39° 07' 12", long. 87° 24' 36".

Holds CP for change to 25-kw ERP, 591-ft. above ground, 1091-ft. above sea level, lat. 39° 20' 13", long. 89° 28' 00". BPTTL-20050714ACM.

Ownership: KM Communications Inc.

Sullivan—WIIB-LP, Ch. 7, KM Communications Inc. Phone: 847-674-0864.

Technical Facilities: 1.5-kw ERP, 100-ft. above ground, 632-ft. above sea level, lat. 39° 07' 12", long. 87° 24' 36".

Ownership: KM Communications Inc.

Sullivan—WKMF-LP, Ch. 32, KM Communications Inc. Phone: 847-674-0864.

Technical Facilities: 80-kw ERP, 602-ft. above ground, 1172-ft. above sea level, lat. 39° 13' 003", long. 87° 22' 35".

Ownership: KM Communications Inc.

Sullivan—WVGO-LP, Ch. 54, KM Communications Inc. Phone: 847-674-0864. Fax: 847-674-9188.

Technical Facilities: 0.039-kw ERP, 98-ft. above ground, 630-ft. above sea level, lat. 39° 07' 12", long. 87° 24' 36".

Holds CP for change to 150-kw ERP, 246-ft. above ground, 704-ft. above sea level, lat. 39° 13' 52", long. 87° 34' 15". BPTTL-20060330AHS.

Ownership: KM Communications Inc.

Terre Haute—W43BV, Ch. 43, Trinity Broadcasting Network Inc. Phone: 714-832-2950. Fax: 714-730-0661.

Technical Facilities: 11.2-kw ERP, 587-ft. above ground, 1148-ft. above sea level, lat. 39° 30' 14", long. 87° 26' 37".

Holds CP for change to 15-kw ERP, 587-ft. above ground, 1147-ft. above sea level, BDFCDTT-20060313AAJ.

Transmitter: 0.3-mi. E of Hwy. 150 on Mulberry Ave., Terre Haute.

Began Operation: June 5, 1990.

Ownership: Trinity Broadcasting Network Inc.

Personnel: Paul F. Crouch, General Manager; Rod Henke, Sales Manager; Benn Miller, Chief Engineer.

Valparaiso—WHVI-LP, Ch. 24, LeSea Broadcasting Corp. Phone: 574-291-8200.

Technical Facilities: 1000-w TPO, 6.29-kw ERP, 348-ft. above ground, 1198-ft. above sea level, lat. 41° 31' 22", long. 87° 01' 28".

Holds CP for change to 10-kw ERP, BDFCDTL-20060331AFL.

Transmitter: NE of intersection of 600 N & 200 E, 3.9-mi. NNE of Valparaiso.

Ownership: LeSea Broadcasting Corp.

Personnel: Peter Sumrall, General Manager; Doug Garlinger, Chief Engineer.

Westville—WAAA-LP, Ch. 49, Aqua-Land Communications Inc. Phone: 219-762-1541. Fax: 219-763-6349.

Technical Facilities: 87-kw ERP, 312-ft. above ground, 1165-ft. above sea level, lat. 41° 31' 17", long. 87° 01' 26".

Ownership: Aqua-Land Communications Inc.

Personnel: Thomas W. Tittle, President.

Iowa

Ames—K48FZ, Ch. 48, TV-52 Inc.

Technical Facilities: 3-kw ERP, 423-ft. above ground, 1476-ft. above sea level, lat. 41° 58' 49", long. 93° 44' 23".

Ownership: TV-52 Inc.

Ames—K56GD, Ch. 56, TV-45 Inc. Phone: 515-597-3138.

Technical Facilities: 5000-w TPO, 20-kw ERP, 427-ft. above ground, 1476-ft. above sea level, lat. 41° 58' 49", long. 93° 44' 23".

Holds CP for change to channel number 26, 8.4-kw ERP, 423-ft. above ground, 1473-ft. above sea level, lat. 41° 58' 49", long. 93° 44' 24". BDISTTL-20070509AAA.

Transmitter: 260th & West Rds., Boone County.

Ownership: TV-45 Inc.

Cedar Rapids—K17ET, Ch. 17, Trinity Broadcasting Network Inc. (KTBN-TV Ch. 40 Santa Ana) Phone: 714-832-2950. Fax: 714-730-0661.

Technical Facilities: 4-kw ERP, 299-ft. above ground, 1112-ft. above sea level, lat. 42° 02' 43", long. 91° 38' 48".

Holds CP for change to 15-kw ERP, 299-ft. above ground, 1111-ft. above sea level, BDFCDTT-20060313ABV.

Began Operation: October 11, 1990.

Ownership: Trinity Broadcasting Network Inc.

Cedar Rapids—KCDE-LP, Ch. 67, Tiger Eye Broadcasting Corp. Phone: 954-431-3144.

Technical Facilities: 100-w TPO, 0.51-kw ERP, 295-ft. above ground, 1135-ft. above sea level, lat. 41° 54' 33", long. 91° 39' 17".

Holds CP for change to channel number 44, 29-kw ERP, BPTTL-20060331AYS.

Transmitter: 6301 Kirkwood Blvd.

Ownership: Tiger Eye Broadcasting Corp.

Cedar Rapids—KCDR-LP, Ch. 55, Tiger Eye Broadcasting Corp. Phone: 954-431-3144.

Technical Facilities: 100-w TPO, 0.523-kw ERP, 295-ft. above ground, 1135-ft. above sea level, lat. 41° 54' 33", long. 91° 39' 17".

Transmitter: 6301 Kirkwood Blvd.

Began Operation: November 17, 1997.

Ownership: Tiger Eye Broadcasting Corp.

Cedar Rapids—KHHH-LP, Ch. 57, Tiger Eye Broadcasting Corp. Phone: 954-431-3144.

Technical Facilities: 100-w TPO, 0.52-kw ERP, 295-ft. above ground, 1135-ft. above sea level, lat. 41° 54' 33", long. 91° 39' 17".

Transmitter: 6301 Kirkwood Blvd.

Ownership: Tiger Eye Broadcasting Corp.

Cedar Rapids—KRUB-LP, Ch. 65, Tiger Eye Broadcasting Corp. Phone: 954-431-3144.

Technical Facilities: 100-w TPO, 0.512-kw ERP, 295-ft. above ground, 1135-ft. above sea level, lat. 41° 54' 33", long. 91° 39' 17".

Holds CP for change to 50-kw ERP, BPTTL-20020909ABD.

Transmitter: 6301 Kirkwood Blvd.

Began Operation: July 12, 2001.

Ownership: Tiger Eye Broadcasting Corp.

Clarinda—K56AF, Ch. 56, City of Clarinda. (KMTV Ch. 3 Omaha) Phone: 712-542-2136.

Technical Facilities: 0.775-kw ERP, lat. 40° 44' 28", long. 095° 003' 37".

Ownership: City of Clarinda.

Clarinda—K58AE, Ch. 58, City of Clarinda. Phone: 712-542-2136.

Technical Facilities: 0.775-kw ERP, 1591-ft. above sea level, lat. 40° 44' 28", long. 95° 03' 37".

Ownership: City of Clarinda.

Clarinda—K60AK, Ch. 60, City of Clarinda. Phone: 712-542-2136.

Ownership: City of Clarinda.

Clarinda—K64AH, Ch. 64, City of Clarinda. Phone: 712-542-2136.

Ownership: City of Clarinda.

Clarinda—K66AL, Ch. 66, City of Clarinda. Phone: 712-542-2136.

Technical Facilities: 0.775-kw ERP, lat. 40° 44' 28", long. 095° 003' 37".

Ownership: City of Clarinda.

Council Bluffs—K52GP, Ch. 52, TV 45 Inc. Phone: 515-597-3531.

Technical Facilities: 2000-w TPO, 35.7-kw ERP, 108-ft. above ground, 1335-ft. above sea level, lat. 41° 15' 17", long. 95° 50' 009".

Transmitter: 5 Linn Ave.

Began Operation: February 5, 1999.

Ownership: TV-45 Inc.

Council Bluffs—K54GL, Ch. 54, TV-45 Inc. Phone: 515-597-3531.

Technical Facilities: 4700-w TPO, 29.7-kw ERP, 108-ft. above ground, 1335-ft. above sea level, lat. 41° 15' 17", long. 95° 50' 009".

Transmitter: Omaha Communications Tower, Linn Lane.

Ownership: TV-45 Inc.

■ **Davenport**—K16EL, Ch. 16, Three Angels Broadcasting Network Inc. Phone: 618-627-4651. Fax: 618-627-4155.

Studio: 3391 Chariey Good Rd., West Frankfort, IL 62896.

Technical Facilities: 1000-w TPO, 16-kw ERP, 800-ft. above ground, 1529-ft. above sea level, lat. 41° 36' 22", long. 90° 59' 35".

Transmitter: KBOB(FM) tower.

Began Operation: June 16, 1997.

Ownership: Three Angels Broadcasting Network Inc.

Personnel: Moses Primo, Chief Engineer.

Davenport—K61HD, Ch. 61, Trinity Broadcasting Network Inc. Phone: 714-832-2950. Fax: 714-730-0661.

Technical Facilities: 2000-w TPO, 5.8-kw ERP, 541-ft. above ground, 1211-ft. above sea level, lat. 41° 32' 52", long. 90° 28' 30".

Holds CP for change to channel number 29, 15-kw ERP, lat. 41° 32' 51", long. 90° 28' 28". BDISDTT-20060328ACJ.

Transmitter: Intersection of Belmont & Middle Rds.

Began Operation: October 1, 1987.

Ownership: Trinity Broadcasting Network Inc.

Personnel: Paul Crouch, General Manager; Ben Miller, Chief Engineer; Rod Henke, Sales Manager.

Davenport—WBQD-LP, Ch. 26, Four Seasons Peoria LLC. Phone: 323-904-4090.

Technical Facilities: 1000-w TPO, 26-kw ERP, 315-ft. above ground, 974-ft. above sea level, lat. 41° 28' 29", long. 90° 26' 45".

Holds CP for change to channel number 10, 3-kw ERP, 295-ft. above ground, 955-ft. above sea level, BMPTVL-20060403ARG.

Transmitter: 4-mi. W of Scott Community College, Bettendorf.

Ownership: Malibu Broadcasting LLC; Venture Technologies Group LLC.

Personnel: Julie Brinks, General Manager; Tim Harrison, Chief Engineer.

Decorah—K14AF, Ch. 14, Iowa Public Broadcasting Board. (KYIN Ch. 24 Mason City) Phone: 515-242-3100.

Technical Facilities: lat. 43° 18' 05", long. 91° 47' 31".

Holds CP for change to channel number 16, 126-kw ERP, 373-ft. above ground, 1532-ft. above sea level, lat. 43° 19' 30", long. 91° 46' 00". BDISTT-20060322ACJ.

Ownership: Iowa Public Broadcasting Board.

Des Moines—K29EA, Ch. 29, TV-45 Inc. Phone: 515-597-3138.

Technical Facilities: 932-w TPO, 10.9-kw ERP, 194-ft. above ground, 1155-ft. above sea level, lat. 41° 39' 54", long. 93° 35' 03".

Ownership: TV-45 Inc.

Des Moines—K41DD, Ch. 41, Ventana Television Inc.

Technical Facilities: 1000-w TPO, 33.2-kw ERP, 459-ft. above ground, 1427-ft. above sea level, lat. 41° 39' 53", long. 93° 45' 24".

Transmitter: 5750 N.W. 100th St., 1.8-mi. SE of Grimes.

Began Operation: November 1, 1995.

Ownership: Ventana Television Inc.

Personnel: John Skelnik, General Manager & Chief Engineer.

Des Moines—K46EY, Ch. 46, TV-45 Inc. Phone: 515-597-3531.

Technical Facilities: 100-w TPO, 13.03-kw ERP, 194-ft. above ground, 1135-ft. above sea level, lat. 41° 39' 54", long. 93° 35' 03".

Transmitter: 2011 N.E. 58th Ave.

Ownership: TV-45 Inc.

■ **Des Moines**—KRPG-LP, Ch. 43, Tiger Eye Broadcasting Corp. Phone: 954-431-3144.

Technical Facilities: 36.9-kw ERP, 463-ft. above ground, 1404-ft. above sea level, lat. 41° 35' 20", long. 93° 32' 18".

Began Operation: November 4, 1998.

Ownership: Tiger Eye Broadcasting Corp.

■ **Des Moines**—WBXF-CA, Ch. 4, L4 Media Group LLC. Phone: 321-729-8451.

Studio: 319 7th St., Suite 428, Des Moines, IA 50309.

Technical Facilities: 0.015-kw ERP, 476-ft. above ground, 1289-ft. above sea level, lat. 41° 35' 13", long. 93° 37' 34".

Transmitter: Ruan Center.

Multichannel TV Sound: Stereo only.

Began Operation: June 1, 1988.

Ownership: L4 Media Group LLC.

Personnel: Liz Kiley, Broadcast Vice President; Warren Reeves, Consulting Engineer; Amy Brown, Broadcast Operations Director.

Fort Madison, etc.—K28JD, Ch. 28, Iowa Public Broadcasting Board. (KIIN Ch. 12 Iowa City) Phone: 515-242-3100.

Technical Facilities: 76.6-kw ERP, 421-ft. above ground, 1081-ft. above sea level, lat. 40° 37' 55", long. 91° 26' 00".

Ownership: Iowa Public Broadcasting Board.

Iowa City—K39EX, Ch. 39, R.B. Sheldahl.

Technical Facilities: 1000-w TPO, 1.22-kw ERP, 190-ft. above ground, 942-ft. above sea level, lat. 41° 41' 12", long. 91° 33' 45".

Transmitter: 0.2-mi. NE of First Ave. & I-80, Coralville.

Ownership: Twyla P. Sheldahl Trustee, R. B. Sheldahl Estate.

Iowa Falls—K25FA, Ch. 25, Robert M. Campbell.

Technical Facilities: 1000-w TPO, 1.3-kw ERP, 480-ft. above ground, 1689-ft. above sea level, lat. 42° 20' 10", long. 93° 28' 00".

Transmitter: 1.5-mi. N & 1.5-mi. W of Radcliffe.

Began Operation: October 9, 1997.

Ownership: Robert M. Campbell.

Iowa Falls—K47EK, Ch. 47, Robert M. Campbell. Phone: 612-937-1466.

Technical Facilities: 100-w TPO, 1.612-kw ERP, 480-ft. above ground, 1690-ft. above sea level, lat. 42° 20' 10", long. 93° 28' 00".

Transmitter: 1.5-mi. N of Radcliffe.

Began Operation: March 25, 1998.

Ownership: Robert M. Campbell.

Iowa Falls—K49DZ, Ch. 49, East Side Enterprises. Phone: 612-771-8865.

Technical Facilities: 46-w TPO, 0.77-kw ERP, 479-ft. above ground, 1689-ft. above sea level, lat. 42° 20' 10", long. 93° 28' 00".

Transmitter: 1.4-mi. N & 1.4-mi. W of Radcliffe.

Began Operation: March 25, 1998.

Ownership: East Side Enterprises.

Iowa Falls—K51EP, Ch. 51, East Side Enterprises. Phone: 612-771-8865.

Technical Facilities: 46-w TPO, 0.77-kw ERP, 480-ft. above ground, 1690-ft. above sea level, lat. 42° 20' 10", long. 93° 28' 00".

Transmitter: 1.5-mi. N of Radcliffe.

Began Operation: October 2, 1997.

Ownership: East Side Enterprises.

Iowa Falls—K53FD, Ch. 53, Robert M. Campbell. Phone: 612-937-1466.

Technical Facilities: 1.67-kw ERP, 480-ft. above ground, 1690-ft. above sea level, lat. 42° 20' 10", long. 93° 28' 00".

Transmitter: 2.25-mi. SE of Williams.

Began Operation: October 2, 1997.

Ownership: Robert M. Campbell.

Iowa Falls—K57GN, Ch. 57, East Side Enterprises. Phone: 612-771-8865.

Technical Facilities: 45-w TPO, 0.77-kw ERP, 479-ft. above ground, 1689-ft. above sea level, lat. 42° 20' 10", long. 93° 28' 00".

Transmitter: 1.5-mi. N of Radcliffe.

Began Operation: October 9, 1997.

Ownership: East Side Enterprises.

Iowa Falls, etc.—K19DX, Ch. 19, BSA Investment. Phone: 612-451-9197.

Technical Facilities: 1.24-kw ERP, 480-ft. above ground, 1690-ft. above sea level, lat. 42° 20' 10", long. 93° 28' 00".

Transmitter: 1.49-mi. N of Radcliffe.

Began Operation: March 25, 1998.

Ownership: BSA Investment.

Iowa Falls, etc.—K27EW, Ch. 27, BSA Investment.

Technical Facilities: 1.32-kw ERP, 480-ft. above ground, 1689-ft. above sea level, lat. 42° 20' 10", long. 93° 28' 00".

Transmitter: 1.5-mi. N of Radcliffe.

Began Operation: October 2, 1997.

Ownership: BSA Investment.

Iowa Falls, etc.—K33ED, Ch. 33, East Side Enterprises. Phone: 612-771-8865.

Technical Facilities: 1.34-kw ERP, 480-ft. above ground, 1689-ft. above sea level, lat. 42° 20' 10", long. 93° 28' 00".

Began Operation: March 25, 1998.

Ownership: East Side Enterprises.

Iowa Falls, etc.—K55GV, Ch. 55, Robert M. Campbell. Phone: 612-937-1466.

Technical Facilities: 46-w TPO, 0.8-kw ERP, 479-ft. above ground, 1689-ft. above sea level, lat. 42° 20' 10", long. 93° 28' 00".

Transmitter: 1.5-mi. N of Radcliffe.

Began Operation: March 25, 1998.

Ownership: Robert M. Campbell.

Iowa Falls, etc.—K59FM, Ch. 59, East Side Enterprises. Phone: 612-771-8865.

Technical Facilities: 46-w TPO, 0.8-kw ERP, 480-ft. above ground, 1689-ft. above sea level, lat. 42° 20' 10", long. 93° 28' 00".

Transmitter: 1.5-mi. NW of Radcliffe.

Began Operation: March 25, 1998.

Ownership: East Side Enterprises.

Iowa Falls, etc.—K61GF, Ch. 61, BSA Investment. Phone: 612-451-9197.

Technical Facilities: 46-w TPO, 0.8-kw ERP, 480-ft. above ground, 1689-ft. above sea level, lat. 42° 20' 10", long. 93° 28' 00".

Transmitter: 1.5-mi. NW of Radcliffe.

Began Operation: March 25, 1998.

Ownership: BSA Investment.

Iowa Falls, etc.—K69GZ, Ch. 69, BSA Investment. Phone: 612-451-9197.

Technical Facilities: 1.77-kw ERP, 480-ft. above ground, 1690-ft. above sea level, lat. 42° 20' 10", long. 93° 28' 00".

Began Operation: May 21, 1998.

Ownership: BSA Investment.

Keokuk—K44AB, Ch. 44, Iowa Public Broadcasting Board. (KIIN Ch. 12 Iowa City) Phone: 515-242-3100.

Technical Facilities: 0.439-kw ERP, 167-ft. above ground, 810-ft. above sea level, lat. 40° 24' 40", long. 91° 24' 14".

Holds CP for change to 24.8-kw ERP, 167-ft. above ground, 974-ft. above sea level, BPTT-20060320AAC.

Ownership: Iowa Public Broadcasting Board.

Keokuk—K60CL, Ch. 60, Christ Vision Inc. Phone: 217-847-3348.

Studio: 228 N. 4th St., Keokuk, IA 52632.

Technical Facilities: 81-w TPO, 0.65-kw ERP, 197-ft. above ground, 817-ft. above sea level, lat. 40° 22' 37", long. 91° 22' 10".

Transmitter: 4.7-mi. S of intersection of U.S. 136 & Hamilton Toll Bridge.

Began Operation: March 17, 1986.

Ownership: Christ Vision.

Personnel: Jim Richardson, General Manager; Melvin George, Chief Engineer.

Keosauqua, etc.—K54AF, Ch. 54, Iowa Public Broadcasting Board. (KIIN Ch. 12 Iowa City) Phone: 515-242-3100.

Technical Facilities: 0.1-kw ERP, 1142-ft. above sea level, lat. 40° 43' 04", long. 91° 56' 23".

Holds CP for change to channel number 24, 114-kw ERP, 390-ft. above ground, 1100-ft. above sea level, BDISTT-20060320AAB.

Ownership: Iowa Public Broadcasting Board.

Lansing—K41AD, Ch. 41, Iowa Public Broadcasting Board. (KRIN Ch. 32 Waterloo) Phone: 515-242-3100.

Technical Facilities: 16.6-kw ERP, lat. 43° 21' 10", long. 93° 13' 000".

Holds CP for change to channel number 49, 62.5-kw ERP, 256-ft. above ground, 1316-ft. above sea level, lat. 43° 20' 59", long. 91° 13' 16". BDISTT-20060221AAM.

Ownership: Iowa Public Broadcasting Board.

■ **Marshalltown**—KDAO-LP, Ch. 45, MTN Broadcasting LLC. Phone: 641-752-4122.

Studio: 1930 N. Center St., Marshalltown, IA 50158.

Technical Facilities: 2.97-kw ERP, 197-ft. above ground, 1066-ft. above sea level, lat. 42° 04' 17", long. 92° 55' 19".

Transmitter: 1930 N. Center St., Marshalltown.

Began Operation: February 12, 1987.

Ownership: MTN Broadcasting Inc.

Personnel: Mark Osmundson, General Manager.

Muscatine—K42HI, Ch. 42, Trinity Broadcasting Network Inc. Phone: 714-832-2950. Fax: 714-730-0661.

Technical Facilities: 19.6-kw ERP, 282-ft. above ground, 958-ft. above sea level, lat. 41° 26' 34", long. 91° 04' 33".

Transmitter: KWCC-FM tower.

Ownership: Trinity Broadcasting Network Inc.

Ottumwa—K18GU, Ch. 18, Iowa Public Broadcasting Board. (KIIN Ch. 12 Iowa City) Phone: 515-242-3100.

Technical Facilities: 100-kw ERP, 459-ft. above ground, 1230-ft. above sea level, lat. 40° 57' 40", long. 92° 22' 11".

Ownership: Iowa Public Broadcasting Board.

Ottumwa—K21EM, Ch. 21, MS Communications LLC. Phone: 414-765-9737.

Technical Facilities: 100-w TPO, 0.007-kw ERP, 105-ft. above ground, 837-ft. above sea level, lat. 40° 57' 50", long. 92° 23' 51".

Holds CP for change to 150-kw ERP, 230-ft. above ground, 1033-ft. above sea level, lat. 41° 13' 35", long. 92° 44' 48". BMPTTL-20031231ABX.

Transmitter: Black Hawk Rd., 2.2-mi. W of Ottumwa.

Ownership: MS Communications LLC.

Ottumwa—K23CI, Ch. 23, Ottumwa Area Translator System Inc. (KCCI Ch. 8 Des Moines) Phone: 641-652-7575.

Technical Facilities: 0.89-kw ERP, lat. 40° 57' 50", long. 92° 23' 50".

Holds CP for change to 0.74-kw ERP, 384-ft. above ground, 1207-ft. above sea level, lat. 40° 55' 45", long. 92° 23' 03". BPTT-20051209AAY.

Ownership: Ottumwa Area Translator System Inc.

Ottumwa—K25DE, Ch. 25, Ottumwa Area Translator System Inc. (KYOU-TV Ch. 15 Ottumwa) Phone: 641-652-7575.

Technical Facilities: 0.89-kw ERP, 387-ft. above ground, 1129-ft. above sea level, lat. 40° 57' 50", long. 92° 23' 50".

Holds CP for change to 0.74-kw ERP, 384-ft. above ground, 1207-ft. above sea level, lat. 40° 55' 45", long. 92° 23' 03". BPTT-20051209ABA.

Ownership: Ottumwa Area Translator System Inc.

Ottumwa—K27CV, Ch. 27, Ottumwa Area Translator System Inc. (WHO-TV Ch. 13 Des Moines) Phone: 641-652-7575.

Technical Facilities: 0.89-kw ERP, lat. 40° 57' 50", long. 092° 23' 50".

Holds CP for change to 0.74-kw ERP, 384-ft. above ground, 1207-ft. above sea level, lat. 40° 55' 45", long. 92° 23' 03". BPTT-20051209AAV.

Ownership: Ottumwa Area Translator System Inc.

Ottumwa—K31ED, Ch. 31, MS Communications LLC. Phone: 414-765-9737.

Technical Facilities: 100-w TPO, 0.007-kw ERP, 105-ft. above ground, 837-ft. above sea level, lat. 40° 57' 50", long. 92° 23' 51".

Transmitter: Black Hawk Rd., 2.2-mi. W of Ottumwa.

Ownership: MS Communications LLC.

Ottumwa—K42AM, Ch. 42, Trinity Broadcasting Network Inc. Phone: 714-832-2950. Fax: 714-730-0661.

Technical Facilities: 1000-w TPO, 2.2-kw ERP, 302-ft. above ground, 1073-ft. above sea level, lat. 41° 01' 28", long. 92° 28' 56".

Transmitter: 0.96-mi. N of U.S. Rte. 34.

Began Operation: July 30, 1986.

Ownership: Trinity Broadcasting Network Inc.

Personnel: Paul Crouch, General Manager; Ben Miller, Chief Engineer; Rod Henke, Sales Manager.

Ottumwa—K45EE, Ch. 45, MS Communications LLC. Phone: 414-765-9737.

Technical Facilities: 100-w TPO, 0.007-kw ERP, 105-ft. above ground, 837-ft. above sea level, lat. 40° 57' 50", long. 92° 23' 51".

Transmitter: Black Hawk Rd., 2.2-mi. W of Ottumwa.

Ownership: MS Communications LLC.

Ottumwa—K49DX, Ch. 49, MS Communications LLC. Phone: 414-765-9737.

Technical Facilities: 0.007-kw ERP, 190-ft. above ground, 961-ft. above sea level, lat. 40° 57' 50", long. 92° 23' 51".

Ownership: MS Communications LLC.

Ottumwa—K51FJ, Ch. 51, MS Communications LLC. Phone: 414-765-9737.

Technical Facilities: 100-w TPO, 0.007-kw ERP, 105-ft. above ground, 837-ft. above sea level, lat. 40° 57' 50", long. 92° 23' 51".

Transmitter: Black Hawk Rd., 2.2-mi. W of Ottumwa.

Ownership: MS Communications LLC.

Ottumwa—K53FC, Ch. 53, MS Communications LLC. Phone: 414-765-9737.

Technical Facilities: 100-w TPO, 0.007-kw ERP, 105-ft. above ground, 837-ft. above sea level, lat. 40° 57' 50", long. 92° 23' 51".

Transmitter: Black Hawk Rd., 2.2-mi. W of Ottumwa.

Ownership: MS Communications LLC.

Ottumwa—K55GS, Ch. 55, MS Communications LLC. Phone: 414-765-9737.

Technical Facilities: 100-w TPO, 0.007-kw ERP, 105-ft. above ground, 837-ft. above sea level, lat. 40° 57' 50", long. 92° 23' 51".

Transmitter: Black Hawk Rd., 2.2-mi. W of Ottumwa.

Ownership: MS Communications LLC.

Ottumwa—K58ER, Ch. 58, MS Communications LLC. Phone: 414-765-9737.

Technical Facilities: 100-w TPO, 0.007-kw ERP, 105-ft. above ground, 837-ft. above sea level, lat. 40° 57' 50", long. 92° 23' 51".

Transmitter: Black Hawk Rd., 3.5-mi. W of Ottumwa.

Ownership: MS Communications LLC.

Ottumwa—K65GA, Ch. 65, MS Communications LLC. Phone: 414-765-9737.

Technical Facilities: 100-w TPO, 0.007-kw ERP, 105-ft. above ground, 837-ft. above sea level, lat. 40° 57' 50", long. 92° 23' 51".

Transmitter: Black Hawk Rd., 2.2-mi. W of Ottumwa.

Ownership: MS Communications LLC.

Ottumwa—K67GH, Ch. 67, MS Communications LLC. Phone: 414-765-9737.

Technical Facilities: 100-w TPO, 0.007-kw ERP, 105-ft. above ground, 837-ft. above sea level, lat. 40° 57' 50", long. 92° 23' 51".

Transmitter: Black Hawk Rd., 2.2-mi. W of Ottumwa.

Ownership: MS Communications LLC.

Ottumwa—KOTT-LP, Ch. 62, Peter Jackson. Phone: 301-845-0311.

Technical Facilities: 0.996-kw ERP, 190-ft. above ground, 961-ft. above sea level, lat. 41° 01' 27", long. 92° 28' 56".

Transmitter: Black Hawk Rd., 2.2-mi. W of Ottumwa.

Began Operation: October 7, 1999.

Ownership: Peter Jackson.

Personnel: Richard P. Jackson Jr., General Manager.

Rock Rapids, etc.—K25AA, Ch. 25, Iowa Public Broadcasting Board. (KSIN-TV Ch. 27 Sioux City) Phone: 515-242-3100.

Technical Facilities: 1-kw ERP, lat. 43° 22' 36", long. 96° 11' 46".

Holds CP for change to 126-kw ERP, 460-ft. above ground, 1885-ft. above sea level, BPTT-20060322ACU.

Ownership: Iowa Public Broadcasting Board.

Sibley, etc.—K33AB, Ch. 33, Iowa Public Broadcasting Board. (KSIN-TV Ch. 27 Sioux City) Phone: 515-242-3100.

Technical Facilities: 18.6-kw ERP, lat. 43° 24' 10", long. 95° 40' 15".

Holds CP for change to 126-kw ERP, 475-ft. above ground, 2084-ft. above sea level, BPTT-20060322ACK.

Ownership: Iowa Public Broadcasting Board.

Sioux City—K54GK, Ch. 54, Cornerstone Faith Center. Phone: 712-274-7572.

Technical Facilities: 20-kw ERP, 299-ft. above ground, 1598-ft. above sea level, lat. 42° 29' 39", long. 96° 18' 21".

Ownership: Cornerstone Faith Center.

South Sioux City—KSXC-LP, Ch. 5, Venture Technologies Group LLC. Phone: 323-904-4090.

Technical Facilities: 3-kw ERP, 364-ft. above ground, 1778-ft. above sea level, lat. 42° 29' 26", long. 96° 18' 21".

Ownership: Venture Technologies Group LLC.

Spencer—K55FL, Ch. 55, Waitt Broadcasting Inc. Phones: 712-277-3554; 402-697-8000. Fax: 712-277-4732.

Technical Facilities: 1000-w TPO, 8.4-kw ERP, 399-ft. above ground, 1775-ft. above sea level, lat. 43° 15' 20", long. 94° 58' 36".

Transmitter: 3-mi. SSW of Terril.

Ownership: Waitt Broadcasting Inc.

Personnel: Brian McDonough, General Manager; Richard Herr, Chief Technician; Janice Jessen, Sales Manager.

Spencer—WBVK-LP, Ch. 52, Pappas Telecasting Companies. Phone: 559-733-7800.

Technical Facilities: 4.5-kw ERP, 387-ft. above ground, 1763-ft. above sea level, lat. 43° 15' 20", long. 94° 58' 35".

Ownership: Pappas Telecasting Companies.

Storm Lake—K40CO, Ch. 40, Waitt Broadcasting Inc. (KMEG Ch. 14 Sioux City) Phones: 712-277-3554; 402-697-8000. Fax: 712-277-4732.

Technical Facilities: 1000-w TPO, 8.3-kw ERP, 403-ft. above ground, 1695-ft. above sea level, lat. 42° 40' 07", long. 94° 59' 26".

Holds CP for change to channel number 18, 15-kw ERP, 394-ft. above ground, 1686-ft. above sea level, lat. 42° 40' 06", long. 94° 59' 35". BDFCDTT-20060331AQR.

Transmitter: 5.5-mi. N of Rte. 7, 4.3-mi. NNE of Newell.

Ownership: Waitt Broadcasting Inc.

Personnel: Brian McDonough, General Manager; Richard Herr, Chief Engineer; Janice Jessen, Sales Manager.

Storm Lake—KCWL-LP, Ch. 57, Pappas Telecasting Companies. Phone: 559-733-7800.

Technical Facilities: 7.1-kw ERP, 387-ft. above ground, 1679-ft. above sea level, lat. 42° 40' 06", long. 94° 59' 35".

Ownership: Pappas Telecasting Companies.

■ **Washington**—K13MN, Ch. 13, KGAN Licensee LLC.

Technical Facilities: 0.09-kw ERP, lat. 41° 19' 000", long. 091° 41' 30".

Ownership: Sinclair Broadcast Group Inc.

Waterloo—K40GO, Ch. 40, MS Communications LLC. Phone: 414-765-9737.

Technical Facilities: 0.004-kw ERP, 50-ft. above ground, 901-ft. above sea level, lat. 42° 29' 43.00", long. 92° 19' 15.30".

Ownership: MS Communications LLC.

Waterloo—K44FK, Ch. 44, Trinity Broadcasting Network Inc. (KTBN-TV Ch. 40 Santa Ana) Phone: 714-832-2950. Fax: 714-730-0661.

Technical Facilities: 180-w TPO, 9.1-kw ERP, 322-ft. above ground, 1283-ft. above sea level, lat. 42° 26' 45", long. 92° 22' 29".

Holds CP for change to 15-kw ERP, BDFCDTT-20060327ACA.

Transmitter: KKCV(FM) tower, 4719 Ansborough Ave.

Began Operation: April 5, 1989.

Ownership: Trinity Broadcasting Network Inc.

Kansas

Atwood—K13QO, Ch. 13, City of Atwood. (KLNE-TV Ch. 3 Lexington)

Technical Facilities: 0.008-kw ERP, lat. 39° 47' 49", long. 101° 002' 25".

Ownership: City of Atwood.

Chanute—K39HI, Ch. 39, Marcia T. Turner. Phone: 954-732-9539.

Technical Facilities: 6-kw ERP, 295-ft. above ground, 1253-ft. above sea level, lat. 37° 41' 15", long. 95° 24' 49".

Ownership: Marcia T. Turner.

Chanute—KJCA-LP, Ch. 40, Western Family Television Inc. Phone: 406-442-2655.

Technical Facilities: 8-kw ERP, 295-ft. above ground, 1253-ft. above sea level, lat. 37° 41' 15", long. 95° 24' 48".

Ownership: Western Family Television Inc.

Concordia—K64BS, Ch. 64, Smoky Hills Public Television Corp. (KOOD Ch. 9 Hays)

Technical Facilities: 1-kw ERP, lat. 39° 32' 20", long. 097° 41' 42".

Ownership: Smoky Hills Public Television Corp.

Dodge City—K43HN, Ch. 43, Trinity Broadcasting Network Inc. Phone: 714-832-2950. Fax: 714-730-0661.

Technical Facilities: 20-kw ERP, lat. 37° 45' 36", long. 100° 005' 53".

Ownership: Trinity Broadcasting Network Inc.

Dodge City—K50HS, Ch. 50, Marcia T. Turner. Phone: 954-732-9539.

Technical Facilities: 150-kw ERP, 427-ft. above ground, 3258-ft. above sea level, lat. 37° 52' 26", long. 100° 33' 25".

Ownership: Marcia T. Turner.

Dodge City—KSAS-LP, Ch. 29, Clear Channel Broadcasting Licenses Inc. Phone: 918-664-4581.

Technical Facilities: 1000-w TPO, 15-kw ERP, 354-ft. above ground, 2975-ft. above sea level, lat. 37° 46' 47", long. 100° 03' 39".

Transmitter: Rural Rte. 2, 3-mi. N of post office.

Began Operation: April 25, 1995.

Ownership: Clear Channel Communications Inc.

Emporia—K52GZ, Ch. 52, Trinity Broadcasting Network Inc. Phone: 714-832-2950. Fax: 714-730-0661.

Technical Facilities: 10-kw ERP, lat. 38° 31' 47", long. 096° 005' 10".

Ownership: Trinity Broadcasting Network Inc.

■ **Emporia**—KETM-CA, Ch. 17, Montgomery Communications Inc. Phones: 785-762-5000; 785-762-5055. Fax: 785-762-3096.

Technical Facilities: 1000-w TPO, 22.3-kw ERP, 371-ft. above ground, 1634-ft. above sea level, lat. 38° 31' 47", long. 96° 05' 09".

Transmitter: 0.6-mi. N of Hwy. 170, 0.6-mi E of Hwy. 99, Reading Twp.

Ownership: Montgomery Communications Inc.

Garden City—K34GG, Ch. 34, Enriqueta Garza. Phone: 956-428-7556.

Technical Facilities: 0.111-kw ERP, 52-ft. above ground, 2877-ft. above sea level, lat. 37° 57' 27", long. 100° 48' 46".

Ownership: Enriqueta Garza.

Garden City—K39FW, Ch. 39, Trinity Broadcasting Network Inc. Phone: 714-832-2950. Fax: 714-730-0661.

Technical Facilities: 10.1-kw ERP, 259-ft. above ground, 3132-ft. above sea level, lat. 37° 59' 42", long. 100° 52' 42".

Ownership: Trinity Broadcasting Network Inc.

Garden City—KAAS-LP, Ch. 31, Clear Channel Broadcasting Licenses Inc. Phone: 981-664-4581.

Technical Facilities: 1000-w TPO, 14.6-kw ERP, 390-ft. above ground, 3284-ft. above sea level, lat. 37° 52' 25", long. 100° 50' 44".

Transmitter: 6.5-mi. SSW of Garden City, E of Hwy. 83.

Ownership: Clear Channel Communications Inc.

Goodland—K23BU, Ch. 23, Smoky Hills Public Television Corp. (KOOD Ch. 9 Hays)

Technical Facilities: 7.98-kw ERP, lat. 39° 28' 009", long. 101° 33' 20".

Ownership: Smoky Hills Public Television Corp.

Great Bend—K30GD, Ch. 30, Gray Television Licensee Inc. (KAKE-TV Ch. 10 Wichita) Phone: 316-943-4221.

Technical Facilities: 8.4-kw ERP, 342-ft. above ground, 2242-ft. above sea level, lat. 38° 24' 22", long. 98° 43' 19".

Holds CP for change to 15-kw ERP, BDFCDTT-20060331ACT.

Ownership: Gray Television Inc.

Hays—K25CV, Ch. 25, Gray Television Licensee Inc. (KAKE-TV Ch. 10 Wichita) Phone: 316-943-4221.

Technical Facilities: 8.9-kw ERP, 194-ft. above ground, 2324-ft. above sea level, lat. 38° 54' 54", long. 99° 19' 39".

Holds CP for change to 15-kw ERP, BDFCDTT-20060331ABZ.

Ownership: Gray Television Inc.

Hoxie, etc.—K69DB, Ch. 69, Sheridan County. (KOOD Ch. 9 Hays)

Technical Facilities: 0.87-kw ERP, 358-ft. above ground, 3117-ft. above sea level, lat. 39° 20' 03", long. 100° 26' 19".

Ownership: Sheridan County, KS.

Independence—K50GO, Ch. 50, Trinity Broadcasting Network. (KTBN-TV Ch. 40 Santa Ana) Phone: 714-832-2950. Fax: 714-730-0661.

Technical Facilities: 19-kw ERP, 279-ft. above ground, 1146-ft. above sea level, lat. 37° 09' 57", long. 95° 33' 45".

Ownership: Trinity Broadcasting Network Inc.

Personnel: Thomas Harrison, General Manager; Jim Bowles, Chief Engineer.

Iola—K30AL, Ch. 30, Washburn U. of Topeka. (KTWU Ch. 11 Topeka) Phone: 785-670-1111.

Technical Facilities: 12.5-kw ERP, lat. 37° 54' 30", long. 95° 07' 25".

Holds CP for change to 7.1-kw ERP, 515-ft. above ground, 1592-ft. above sea level, lat. 37° 54' 33", long. 95° 07' 23". BDFCDTT-20060208AAW.

Ownership: Washburn U.

Junction City—K25DS, Ch. 25, Trinity Broadcasting Network Inc. Phones: 714-832-2950; 714-730-0661.

Technical Facilities: 1000-w TPO, 7.3-kw ERP, 459-ft. above ground, 1742-ft. above sea level, lat. 39° 00' 53", long. 96° 52' 15".

Transmitter: 1-mi. S of K-18 & Spring Valley Rd.

Began Operation: June 18, 1990.

Ownership: Trinity Broadcasting Network Inc.

Personnel: Paul F. Crouch, General Manager; Rod Henke, Sales Manager; W. Ben Miller, Chief Engineer.

Junction City—K39BR, Ch. 39, Free State Communications LLC. Phone: 317-362-4678.

Technical Facilities: 1000-w TPO, 42.8-kw ERP, 427-ft. above ground, 1706-ft. above sea level, lat. 39° 00' 53", long. 96° 52' 15".

Transmitter: E side of W. 6th St., 1-mi. S of Rte. 18, Junction City.

Ownership: Free State Communications LLC.

■ **Junction City**—KTLJ-CA, Ch. 6, Montgomery Communications Inc. Phone: 785-272-4350.

Technical Facilities: 0.016-kw ERP, 49-ft. above ground, 1339-ft. above sea level, lat. 39° 01' 07", long. 96° 48' 14".

Ownership: Montgomery Communications Inc.

Kiowa—K36DE, Ch. 36, Delta Communications Inc.

Technical Facilities: 10-w TPO, 0.1-kw ERP, 1371-ft. above sea level, lat. 37° 43' 00", long. 98° 29' 08".

Transmitter: 517 S. 7th.

Ownership: Delta Communications Inc.

Personnel: Mark Norwood, General Manager.

Lawrence—K58CX, Ch. 58, Northeast Kansas Broadcast Service Inc. Phone: 785-273-4949.

Technical Facilities: 1000-w TPO, 59-kw ERP, 282-ft. above ground, 1312-ft. above sea level, lat. 38° 53' 23", long. 95° 17' 17".

Transmitter: 2.4-mi. S of Hwy. 10 & U.S. 59, 1.2-mi. W of U.S. 59 on County Rd.

Ownership: Brechner Management Co.

Lawrence—KUJH-LP, Ch. 14, U. of Kansas. Phone: 913-864-0600. Fax: 913-864-0614.

Technical Facilities: 532-w TPO, 7.2-kw ERP, 390-ft. above ground, 1401-ft. above sea level, lat. 38° 57' 18", long. 95° 15' 57".

Transmitter: Daisy Hill, U. of Kansas, W. Campus, Lawrence.

Multichannel TV Sound: Stereo only.

Ownership: U. of Kansas.

Personnel: Gary Hawke, General Manager.

Liberal—KLKT-LP, Ch. 41, Marcia T. Turner. Phone: 702-256-8030.

Technical Facilities: 7.7-kw ERP, 492-ft. above ground, 3278-ft. above sea level, lat. 37° 03' 13", long. 100° 51' 22".

Ownership: Marcia T. Turner.

Manhattan—K31BW, Ch. 31, Trinity Broadcasting Network Inc. Phone: 714-832-2950. Fax: 714-730-0661.

Technical Facilities: 1000-w TPO, 8.7-kw ERP, 269-ft. above ground, 1549-ft. above sea level, lat. 39° 13' 34", long. 96° 37' 01".

Transmitter: 1.5-mi. SSE of intersection of Hwys. 113 & 24, near Manhattan.

Began Operation: December 21, 1988.

Ownership: Trinity Broadcasting Network Inc.

Manhattan—K38GZ, Ch. 38, Marcia T. Turner. Phone: 954-732-9539.

Technical Facilities: 15-kw ERP, 246-ft. above ground, 1398-ft. above sea level, lat. 39° 12' 12", long. 96° 20' 25".

Ownership: Marcia T. Turner.

Manhattan—K52HZ, Ch. 52, Shahram Hashemizadeh. Phones: 818-339-9575; 818-339-6739.

Technical Facilities: 0.005-kw ERP, 33-ft. above ground, 1311-ft. above sea level, lat. 39° 13' 34", long. 96° 37' 00".

Holds CP for change to 100-kw ERP, BPTTL-20070417AAA.

Ownership: Shahram Hashemizadeh.

Manhattan—KKSU-LP, Ch. 21, Kansas State U., Educational Communications. Phone: 785-532-7041. Fax: 785-532-7355.

Technical Facilities: 32-w TPO, 0.44-kw ERP, 121-ft. above ground, 1187-ft. above sea level, lat. 39° 11' 32", long. 96° 34' 45".

Transmitter: Dole Hall.

Ownership: Kansas State University.

Personnel: Mel Chastain, Director; Tracy Gibson, Chief Engineer; Susan Jagerson, Coordinator.

Natoma—K11NS, Ch. 11, City of Natoma. (KLNE-TV Ch. 3 Lexington)

Technical Facilities: 0.036-kw ERP, lat. 39° 10' 24", long. 099° 002' 004".

Ownership: City of Natoma.

Natoma—K13OM, Ch. 13, City of Natoma. (KSNB-TV Ch. 4 Superior)

Technical Facilities: 0.003-kw ERP, lat. 39° 10' 24", long. 099° 002' 004".

Ownership: City of Natoma.

Norton—K39BS, Ch. 39, Smoky Hills Public Television Corp. (KOOD Ch. 9 Hays)

Technical Facilities: 0.735-kw ERP, lat. 39° 48' 23", long. 099° 53' 11".

Ownership: Smoky Hills Public Television Corp.

Oakley—K15CG, Ch. 15, Smoky Hills Public Television Corp. (KOOD Ch. 9 Hays)

Technical Facilities: 8.34-kw ERP, lat. 39° 007' 006", long. 100° 51' 007".

Ownership: Smoky Hills Public Television Corp.

Oberlin—K32BY, Ch. 32, Smoky Hills Public Television Corp.

Technical Facilities: 7.49-kw ERP, 407-ft. above ground, 3264-ft. above sea level, lat. 39° 49' 48", long. 100° 42' 04".

Ownership: Smoky Hills Public Television Corp

■ **Ogden**—KMJT-CA, Ch. 15, Montgomery Communications Inc. Phones: 785-762-5055; 785-762-5000. Fax: 785-762-3096.

Technical Facilities: 1000-w TPO, 10.9-kw ERP, 220-ft. above ground, 1404-ft. above sea level, lat. 39° 09' 21", long. 96° 36' 44".

Transmitter: 0.6-mi. SSW of intersection of State Rtes. 18 & 113.

Began Operation: March 1, 1994.

Ownership: Montgomery Communications Inc.

Overland Park—K27FR, Ch. 27, U. of Kansas School of Journalism. Phone: 913-864-0603. Fax: 913-864-5173.

Technical Facilities: 12.2-kw ERP, 135-ft. above ground, 1175-ft. above sea level, lat. 38° 53' 58", long. 94° 43' 30".

Multichannel TV Sound: Stereo only.

Began Operation: January 1, 1992.

Ownership: U. of Kansas.

Personnel: Gary Hawke, Provost's Representative.

Parsons—K33HW, Ch. 33, Marcia T. Turner. Phone: 954-732-9539.

Technical Facilities: 25-kw ERP, 236-ft. above ground, 1247-ft. above sea level, lat. 37° 17' 34", long. 95° 24' 43".

Ownership: Marcia T. Turner.

Phillipsburg—K66CD, Ch. 66, Smoky Hills Public Television Corp. (KOOD Ch. 9 Hays)

Technical Facilities: 2.21-kw ERP, lat. 39° 55' 10", long. 099° 19' 43".

Ownership: Smoky Hills Public Television Corp.

Pittsburg—K33HZ, Ch. 33, TCCSA Inc. dba Trinity Broadcasting Network. (KTBN-TV Ch. 40 Santa Ana) Phone: 714-832-2950. Fax: 714-730-0661.

Technical Facilities: 11.4-kw ERP, 148-ft. above ground, 782-ft. above sea level, lat. 37° 23' 39", long. 94° 46' 14".

Ownership: Trinity Broadcasting Network Inc.

Pittsburg—KJCJ-LP, Ch. 54, Western Family Television Inc. Phone: 406-442-2655.

Technical Facilities: 9-kw ERP, 279-ft. above ground, 1197-ft. above sea level, lat. 37° 24' 47", long. 94° 38' 14".

Holds CP for change to channel number 20, 20-kw ERP, 194-ft. above ground, 1145-ft. above sea level, lat. 37° 14' 34", long. 94° 30' 21". BDISTT-20061206ADV.

Ownership: Western Family Television Inc.

Pittsburg—KPJO-LP, Ch. 49, Dean M. Mosely. Phone: 318-992-7766.

Technical Facilities: 44.3-kw ERP, 312-ft. above ground, 1189-ft. above sea level, lat. 37° 11' 29.9", long. 94° 41' 18.2".

Ownership: Dean M. Mosely.

Pittsburg—KSPJ-LP, Ch. 59, Lamar Veasey. Phone: 916-501-7787.

Technical Facilities: 37.9-kw ERP, 131-ft. above ground, 1063-ft. above sea level, lat. 37° 23' 39", long. 94° 46' 14".

Holds CP for change to channel number 38, BMPTTL-20050727AMC.

Ownership: Lamar Veasey.

Russell—K38GH, Ch. 38, Gray Television License Inc. (KAKE-TV Ch. 10 Wichita) Phone: 316-943-4221.

Technical Facilities: 7.2-kw ERP, 368-ft. above ground, 2213-ft. above sea level, lat. 38° 54' 51", long. 98° 51' 51".

Holds CP for change to 15-kw ERP, BDFCDTT-20060331AQO.

Ownership: Gray Television Inc.

Salina—K06LZ, Ch. 6, Montecito Television License Corp. of Wichita. Phone: 805-969-9278.

Technical Facilities: 0.019-kw ERP, 217-ft. above ground, 1447-ft. above sea level, lat. 38° 50' 29", long. 97° 40' 03".

Ownership: Montecito Broadcast Group LLC.

Salina—K15CN, Ch. 15, Trinity Broadcasting Network Inc. Phone: 714-832-2950. Fax: 714-730-0661.

Technical Facilities: 1000-w TPO, 11.2-kw ERP, 154-ft. above ground, 1390-ft. above sea level, lat. 38° 50' 06", long. 97° 36' 24".

Holds CP for change to 15-kw ERP, 154-ft. above ground, 1391-ft. above sea level, BDFCDTT-20060329AJO.

Transmitter: 0.1-mi. NW of intersection of Santa Fe Ave. & South St.

Began Operation: July 8, 1988.

Ownership: Trinity Broadcasting Network Inc.

Personnel: Paul Crouch, General Manager; Ben Miller, Chief Engineer; Rod Henke, Sales Manager.

Salina—K51GC, Ch. 51, Gray Television Licensee Inc. (KAKE-TV Ch. 10 Wichita) Phone: 316-943-4221.

Technical Facilities: 0.94-kw ERP, lat. 38° 50' 27", long. 97° 40' 07".

Holds CP for change to 15-kw ERP, 284-ft. above ground, 1518-ft. above sea level, BDFCDTT-20060331ART.

Ownership: Gray Television Inc.

Salina—KSKV-LP, Ch. 41, Marcia T. Turner. Phone: 305-788-5300.

Technical Facilities: 52.7-kw ERP, 313-ft. above ground, 1537-ft. above sea level, lat. 38° 53' 23", long. 97° 38' 46".

Holds CP for change to 150-kw ERP, 445-ft. above ground, 2078-ft. above sea level, lat. 38° 39' 58", long. 47° 41' 29.9". BPTTL-20060331BLM.

Ownership: Marcia T. Turner.

Topeka—K33IC, Ch. 33, Trinity Broadcasting Network Inc. Phone: 714-832-2950. Fax: 714-730-0661.

Technical Facilities: 49.9-kw ERP, 499-ft. above ground, 1609-ft. above sea level, lat. 39° 01' 34", long. 95° 55' 01".

Ownership: Trinity Broadcasting Network Inc.

■ **Topeka**—KTMJ-CA, Ch. 43, Montgomery Communications Inc. Phones: 785-762-5000; 785-762-5055. Fax: 785-762-3096.

Technical Facilities: 1000-w TPO, 29.3-kw ERP, 425-ft. above ground, 1198-ft. above sea level, lat. 39° 003' 50", long. 95° 45' 49".

Transmitter: 4137 Lower Silver Lake Rd.

Began Operation: January 1, 1995.

Ownership: Montgomery Communications Inc.

Wichita—K15DD, Ch. 15, Ventana Television Inc. Phone: 727-872-4406.

Technical Facilities: 1.3-kw ERP, 331-ft. above ground, 1630-ft. above sea level, lat. 37° 41' 53", long. 97° 19' 10".

Ownership: Ventana Television Inc.

Wichita—K28JB, Ch. 28, Trinity Broadcasting Network Inc. (KTBN-TV Ch. 40 Santa Ana) Phone: 714-832-2950. Fax: 714-730-0661.

Technical Facilities: 8.8-kw ERP, 329-ft. above ground, 1631-ft. above sea level, lat. 37° 41' 53", long. 97° 19' 10".

Holds CP for change to channel number 38, 15-kw ERP, BDISDTT-20060328AJT.

Transmitter: 1615 Murdock Ave., Wichita.

Began Operation: February 1, 1989.

Ownership: Trinity Broadcasting Network Inc.

Wichita—KCTU-LP, Ch. 5, River City Broadcasting Corp. Phone: 316-942-7948.

Technical Facilities: 3-kw ERP, 296-ft. above ground, 1598-ft. above sea level, lat. 37° 41' 53", long. 97° 19' 10".

Ownership: River City Broadcasting Corp.

Wichita—KFVT-LP, Ch. 40, Family Broadcasting Group Inc. Phone: 405-373-2511.

Technical Facilities: 50-kw ERP, 358-ft. above ground, 1670-ft. above sea level, lat. 37° 43' 43", long. 97° 19' 43".

Ownership: Family Broadcasting Group Inc.

■ **Wichita**—KGPT-CA, Ch. 49, Great Plains Television Network LLC. Phone: 316-665-6649.

Technical Facilities: 346-w TPO, 4.8-kw ERP, 259-ft. above ground, 1561-ft. above sea level, lat. 37° 41' 13", long. 97° 20' 23".

Transmitter: 300 W. Douglas, Wichita.

Began Operation: December 1, 1998.

Ownership: Great Plains Television Network LLC.

Personnel: Mary Knecht, General Manager.

Wichita—KSMI-LP, Ch. 51, Newmark Communications LLC. Phone: 818-955-5704.

Technical Facilities: 14.1-kw ERP, 302-ft. above ground, 1604-ft. above sea level, lat. 37° 41' 53", long. 97° 19' 10".

Ownership: Newmark Communications LLC.

Kentucky

Augusta—W56AT, Ch. 56, Kentucky Authority for ETV. (WKMR Ch. 38 Morehead) Phone: 859-258-7000.

Technical Facilities: 1.22-kw ERP, lat. 38° 46' 45", long. 084° 000' 33".

Ownership: Kentucky Authority for ETV.

Barbourville—W04AF, Ch. 4, Barbourville Area Television Corp. (WBIR-TV Ch. 10 Knoxville)

Technical Facilities: 0.06-kw ERP, lat. 36° 51' 58", long. 083° 54' 000".

Ownership: Barbourville Area Television Corp.

Barbourville—W07AH, Ch. 7, Barbourville Area Television Corp. (WATE-TV Ch. 6 Knoxville)

Technical Facilities: 0.004-kw ERP, lat. 36° 51' 58", long. 083° 54' 000".

Ownership: Barbourville Area Television Corp.

■ **Campbellsville**—W04BP, Ch. 4, Campbellsville U. Broadcast Services. Phone: 502-789-5210. Fax: 502-789-5095.

Studio: 217 Matthew St., Campbellsville, KY 42718.

Technical Facilities: 10-w TPO, 0.071-kw ERP, 220-ft. above ground, 1075-ft. above sea level, lat. 37° 20' 07", long. 85° 22' 33".

Began Operation: September 15, 1986.

Ownership: Campbellsville U.

Personnel: Nallia Sabrina, Director, Broadcast Services; Mike Graham, Engineering; Marc C. Whitt, Director, Marketing & Public Relations.

Corbin—W39CK, Ch. 39, Derek Ray Eubanks. Phone: 606-528-2818. Fax: 606-523-0427.

Technical Facilities: 1000-w TPO, 10.7-kw ERP, 213-ft. above ground, 1516-ft. above sea level, lat. 36° 58' 51", long. 84° 06' 42".

Transmitter: 0.43-mi. NNW of U.S. 25E & I-75 interchange, Corbin.

Ownership: Derek Ray Eubanks.

Corbin—WVTN-LP, Ch. 48, Victory Training School Corp. Phones: 606-528-8604; 606-528-4671. Fax: 606-528-8704.

Technical Facilities: 1000-w TPO, 10.147-kw ERP, 315-ft. above ground, 1515-ft. above sea level, lat. 36° 59' 01", long. 84° 08' 01".

Transmitter: 2.9-mi. SE of Keavy, 1.3-mi. NW of Corbin.

Ownership: Victory Training School Corp.

Personnel: Charles Sivley, President; Brenda Sivley, Chief Executive Officer.

■ **East Bernstadt, etc.**—WOBZ-LP, Ch. 9, Andrea Joy Kesler. Phone: 606-843-9999.

Technical Facilities: 10-w TPO, 0.174-kw ERP, 197-ft. above ground, 1398-ft. above sea level, lat. 37° 12' 32", long. 84° 09' 00".

Transmitter: Johnson Ridge, 0.3-mi. NE of Johnson Ridge School, East Bernstadt.

Began Operation: August 1, 1993.

Ownership: Andrea J. Kesler.

Personnel: J. Kesler, General Manager; James Evans, Chief Engineer; Andrea Kesler, Sales Manager.

Elizabethtown—W39CJ, Ch. 39, Trinity Broadcasting Network Inc. Phone: 714-832-2950. Fax: 714-730-0661.

Technical Facilities: 1000-w TPO, 28-kw ERP, 450-ft. above ground, 1227-ft. above sea level, lat. 37° 40' 55", long. 85° 50' 31".

Transmitter: WKZT-TV tower, approx. 1-mi. SE of Elizabethtown.

Ownership: Trinity Broadcasting Network Inc.

Falmouth—W56AM, Ch. 56, Kentucky Authority for ETV. (WKON Ch. 52 Owenton)

Technical Facilities: 0.485-kw ERP, lat. 38° 40' 009", long. 084° 19' 35".

Ownership: Kentucky Authority for ETV.

Glasgow—WKUG-LP, Ch. 62, Budd Broadcasting Co. Inc. Phone: 352-371-7772.

Technical Facilities: 20-kw ERP, 328-ft. above ground, 1204-ft. above sea level, lat. 36° 58' 37", long. 85° 53' 48".

Holds CP for change to 150-kw ERP, 197-ft. above ground, 1250-ft. above sea level, lat. 37° 06' 39", long. 85° 58' 44". BPTTL-20050606AIY.

Ownership: Budd Broadcasting Co. Inc.

Glasgow—WKUT-LP, Ch. 64, Budd Broadcasting Co. Inc. Phone: 352-371-7772. Fax: 352-371-9353.

Technical Facilities: 6.9-kw ERP, 328-ft. above ground, 1007-ft. above sea level, lat. 36° 57' 34", long. 86° 00' 08".

Holds CP for change to 150-kw ERP, 348-ft. above ground, 1138-ft. above sea level, lat. 36° 57' 37", long. 86° 32' 49". BPTTL-20051219ACB.

Ownership: Budd Broadcasting Co. Inc.

Hopkinsville—W22CH, Ch. 22, Trinity Broadcasting Network Inc. Phone: 714-832-2950. Fax: 714-730-0661.

Technical Facilities: 1000-w TPO, 11.9-kw ERP, 138-ft. above ground, 738-ft. above sea level, lat. 36° 53' 05", long. 87° 30' 44".

Transmitter: 0.31-mi. N of intersection US 68 & SR 91.

Began Operation: December 15, 1987.

Ownership: Trinity Broadcasting Network Inc.

Personnel: Paul Crouch, General Manager; Ben Miller, Chief Engineer; Rod Henke, Sales Manager.

■ **Hopkinsville**—WKAG-CA, Ch. 43, Owen Broadcasting LLC. Phone: 502-885-4300. Fax: 502-886-5882.

Studio: 1616 E. 9th St., Hopkinsville, KY 42240.

Technical Facilities: 1000-w TPO, 17.1-kw ERP, 300-ft. above ground, 1032-ft. above sea level, lat. 36° 55' 36", long. 87° 28' 35".

Transmitter: 4-mi. N of city center on Old Madisonville Rd.

Began Operation: July 1, 1984.

Ownership: Owen Broadcasting LLC.

Personnel: Edward Owen, General Manager; Ron Hicks, Chief Engineer; Kim Borders, General Sales Manager; Tim Golden, News Operations.

Jamestown—W02CO, Ch. 2, John R. Powley. Phone: 814-943-1229.

Technical Facilities: 0.35-kw ERP, 16-ft. above ground, 1030-ft. above sea level, lat. 37° 09' 29", long. 85° 09' 50".

Ownership: John R. Powley.

Lebanon—W06AY, Ch. 6, Gary White. Phone: 270-692-0237. Fax: 270-692-6915.

Studio: 144 W. Main St., Lebanon, KY 40033.

Technical Facilities: 10-w TPO, 0.07-kw ERP, 130-ft. above ground, 1010-ft. above sea level, lat. 37° 35' 12", long. 85° 12' 15".

Transmitter: Shortline Pike.

Began Operation: December 31, 1988.

Ownership: Gary White.

Personnel: Gary White, General Manager.

Lexington—WBLU-LP, Ch. 62, EBC Nashville Inc. Phones: 859-273-3500; 501-219-2400.

Studio: 155 W Tiverton Way, Ste 1A, Lexington, KY 40503.

Technical Facilities: 4-kw ERP, 410-ft. above ground, 1358-ft. above sea level, lat. 38° 02' 51", long. 84° 29' 57".

Holds CP for change to 42-kw ERP, BPTTL-20070111AAW.

Transmitter: Lex Fin Center.

Began Operation: May 3, 1999.

Ownership: Equity Media Holdings Corp.

Personnel: John R. Powley, General Manager; D. Powell, Chief Engineer; W. Smith, Sales Manager.

Louisa—W10AR, Ch. 10, Kentucky Authority for ETV. (WKMR Ch. 38 Morehead)

Technical Facilities: 0.002-kw ERP, lat. 38° 006' 36", long. 082° 36' 35".

Ownership: Kentucky Authority for ETV.

■ **Louisville**—W24BW, Ch. 24, Greater Louisville Communications. Phone: 502-966-0624. Fax: 502-968-0424.

Technical Facilities: 21.8-kw ERP, 330-ft. above ground, 965-ft. above sea level, lat. 38° 21' 55", long. 85° 50' 24".

Began Operation: March 25, 1996.

Ownership: Greater Louisville Communications.

Personnel: Bernard D. Rosenthal, General Manager; Jerome Hutchinson Jr., Sales Manager.

Louisville—W50CI, Ch. 50, South Central Communications Corp. Phone: 812-463-7950.

Technical Facilities: 1000-w TPO, 26.2-kw ERP, 367-ft. above ground, 1319-ft. above sea level, lat. 38° 21' 54", long. 85° 50' 25".

Holds CP for change to 150-kw ERP, 367-ft. above ground, 1330-ft. above sea level, lat. 38° 21' 55", long. 85° 50' 24". BPTTL-20050105ABN.

Transmitter: Floyds Knob.

Multichannel TV Sound: Stereo only.

Began Operation: July 6, 1993.

Ownership: South Central Communications Corp.

Personnel: John Englebrecht, General Manager.

■ **Louisville**—WBKI-CA, Ch. 28, Louisville Communications LLC. Phone: 502-809-3400. Fax: 502-266-6262.

Technical Facilities: 10-w TPO, 21.1-kw ERP, 983-ft. above ground, 1947-ft. above sea level, lat. 38° 04' 36", long. 85° 46' 10".

Transmitter: Mitchell Hill.

Ownership: Cascade Broadcasting Group LLC.

■ **Louisville**—WBXV-CA, Ch. 13, L4 Media Group LLC. Phone: 321-729-8451.

Studio: 410 Mount Tabor Rd., New Albany, IN 47150.

Technical Facilities: 0.75-kw ERP, 249-ft. above ground, 1212-ft. above sea level, lat. 38° 21' 55", long. 85° 50' 24".

Ownership: L4 Media Group LLC.

Personnel: Warren Reeves, Consulting Engineer; Amy Brown, Broadcast Operations Director; Liz Kiley, Broadcast Vice President.

■ **Lynch & Benham**—WAPM-CA, Ch. 9, Holston Valley Broadcasting Corp.

Technical Facilities: 0.008-kw ERP, lat. 36° 54' 50", long. 082° 53' 40".

Transmitter: Black Mountain, 3.9-mi. from Lynch.

Ownership: Glenwood Communications Corp.

Martin—WVVK-LP, Ch. 45, Parker W. Tiller. Phone: 606-432-3768.

Technical Facilities: 3.3-kw ERP, 94-ft. above ground, 2814-ft. above sea level, lat. 37° 17' 05.6", long. 82° 31' 36.5".

Ownership: Parker W. Tiller.

Murray—WQTV-LP, Ch. 24, KFVS License Subsidiary LLC.

Studio: 804 Fine Arts Bldg., Murray, KY 42071.

Technical Facilities: 9.97-kw ERP, 530-ft. above ground, 1063-ft. above sea level, lat. 36° 32' 58", long. 88° 19' 52".

Began Operation: July 1, 1990.

Ownership: Raycom Media Inc.

Personnel: Stan Marinoff, General Manager & Sales Manager; Larry Albert, Chief Engineer; Glenda Jones, Marketing & Public Relations; Shasta O'Neal, Operations; Allen Fowler, Transmitter Engineer.

Paducah—W54AE, Ch. 54, Tri-State Christian TV Inc. (WTCT Ch. 27 Marion) Phone: 618-997-9333.

Technical Facilities: 13.5-kw ERP, 456-ft. above ground, 906-ft. above sea level, lat. 37° 01' 48", long. 88° 38' 51".

Holds CP for change to channel number 38, 15-kw ERP, 279-ft. above ground, 719-ft. above sea level, lat. 37° 01' 50", long. 88° 38' 47". BDISDTT-20060331AZG.

Transmitter: Star Hill Rd., Paducah.

Ownership: Tri-State Christian TV Inc.

Paducah—WQWQ-LP, Ch. 9, KFVS License Subsidiary LLC. Phone: 207-744-8769. Fax: 207-744-0999.

Studio: 2000 McCracken Blvd., Paducah, KY 42001.

Technical Facilities: 3000-w TPO, 7.47-kw ERP, 314-ft. above ground, 336-ft. above sea level, lat. 37° 02' 55", long. 88° 35' 41".

Transmitter: W. Hovekamp Rd. End.

Multichannel TV Sound: Stereo only.

Ownership: Raycom Media Inc.

Personnel: Jean Tumbough, Station Manager; Mike Wunderlich, Operations Director; Allen Fowler, Chief Engineer; Stan Marinoff, Program Executive; Chuck Voss, Creative Services Director.

■ **Scottsville**—WPBM-LP, Ch. 31, Proclaim Broadcasting Inc. Phone: 270-618-8831. Fax: 270-618-4800.

Studio: 9406 New Glasgow Rd., Scottsville, KY 42102.

Technical Facilities: 1000-w TPO, 35.6-kw ERP, 466-ft. above ground, 1166-ft. above sea level, lat. 36° 50' 00", long. 86° 05' 00".

Transmitter: 9406 New Glasgow Rd.

Began Operation: July 1, 1995.

Ownership: Proclaim Broadcasting Inc.

Personnel: Dave Benz, General Manager; Dale Howard, Chief Engineer.

Talbert—W16BI, Ch. 16, MS Communications LLC. Phone: 414-765-9737.

Technical Facilities: 1000-w TPO, 5.49-kw ERP, 550-ft. above ground, 2579-ft. above sea level, lat. 37° 11' 34", long. 83° 11' 16".

Transmitter: Buffalo Knob, 3.6-mi. S of Harvard.

Ownership: MS Communications LLC.

Talbert—W20BO, Ch. 20, MS Communications LLC. Phone: 414-765-9737.

Technical Facilities: 500-w TPO, 0.5-kw ERP, 344-ft. above ground, 1138-ft. above sea level, lat. 37° 32' 46", long. 83° 23' 42".

Transmitter: 0.4-mi. S of Jackson.

Ownership: MS Communications LLC.

Talbert—W24BT, Ch. 24, MS Communications LLC. Phone: 414-765-9737.

Technical Facilities: 1000-w TPO, 6-kw ERP, 551-ft. above ground, 2578-ft. above sea level, lat. 37° 11' 34", long. 83° 11' 16".

Transmitter: Buffalo Knob, 3.6-mi. S of Harvard.

Ownership: MS Communications LLC.

Talbert—W26BK, Ch. 26, MS Communications LLC. Phone: 414-765-9737.

Technical Facilities: 1000-w TPO, 0.007-kw ERP, 105-ft. above ground, 2005-ft. above sea level, lat. 37° 10' 18", long. 83° 07' 42".

Transmitter: Buffalo Knob, 3.6-mi. S of Harvard.

Ownership: MS Communications LLC.

Talbert—W31BU, Ch. 31, MS Communications LLC. Phone: 414-765-9737.

Technical Facilities: 1-w TPO, 0.007-kw ERP, 105-ft. above ground, 2005-ft. above sea level, lat. 37° 10' 18", long. 83° 07' 42".

Transmitter: 0.7-mi. SW of Jackson.

Ownership: MS Communications LLC.

Talbert—W51CK, Ch. 51, MS Communications LLC. Phone: 414-765-9737.

Technical Facilities: 432-w TPO, 0.007-kw ERP, 105-ft. above ground, 2005-ft. above sea level, lat. 37° 10' 18", long. 83° 07' 42".

Transmitter: Buffalo Knob, 3.6-mi. S of Harvard.

Ownership: MS Communications LLC.

Talbert—W53BQ, Ch. 53, MS Communications LLC. Phone: 310-552-7970. Fax: 310-277-3069.

Technical Facilities: 1000-w TPO, 0.007-kw ERP, 105-ft. above ground, 2005-ft. above sea level, lat. 37° 10' 18", long. 83° 07' 42".

Transmitter: Buffalo Knob, 3.5-mi. S of Harvard.

Ownership: MS Communications LLC.

Talbert—W54CI, Ch. 54, MS Communications LLC. Phone: 414-765-9737.

Technical Facilities: 63-w TPO, 0.5-kw ERP, 328-ft. above ground, 1627-ft. above sea level, lat. 37° 32' 46", long. 83° 23' 42".

Transmitter: 0.5-mi. SW of Jackson.

Ownership: MS Communications LLC.

Talbert—W64CM, Ch. 64, MS Communications LLC. Phone: 414-765-9737.

Technical Facilities: 458-w TPO, 0.007-kw ERP, 105-ft. above ground, 2005-ft. above sea level, lat. 37° 10' 18", long. 83° 07' 42".

Transmitter: Buffalo Knob, 3.6-mi. S of Harvard.

Ownership: MS Communications LLC.

Talbert—W66DA, Ch. 66, MS Communications LLC. Phone: 414-765-9737.

Technical Facilities: 466-w TPO, 0.007-kw ERP, 105-ft. above ground, 2005-ft. above sea level, lat. 37° 10' 18", long. 83° 007' 42".

Holds CP for change to 15-kw ERP, 105-ft. above ground, 2110-ft. above sea level, BPTTL-20040115ADC.

Transmitter: Buffalo Knob, 3.6-mi. S of Harvard.

Ownership: MS Communications LLC.

Talbert—W69ED, Ch. 69, MS Communications LLC. Phone: 414-765-9737.

Technical Facilities: 729-w TPO, 0.007-kw ERP, 105-ft. above ground, 2005-ft. above sea level, lat. 37° 10' 18", long. 83° 07' 42".

Transmitter: Buffalo Knob, 3.6-mi. S of Harvard.

Ownership: MS Communications LLC.

Louisiana

Alexandria—K16DK, Ch. 16, MS Communications LLC. Phone: 414-765-9737.

Technical Facilities: 0.007-kw ERP, 105-ft. above ground, 197-ft. above sea level, lat. 31° 18' 24", long. 92° 24' 12".

Holds CP for change to channel number 63, 5-kw ERP, 548-ft. above ground, 640-ft. above sea level, BPTTL-20040115ADD.

Transmitter: 1736 Bayou Marie Rd, Pineville.

Ownership: MS Communications LLC.

Alexandria—K21EL, Ch. 21, MS Communications LLC. Phone: 414-765-9737.

Technical Facilities: 0.007-kw ERP, 109-ft. above ground, 197-ft. above sea level, lat. 31° 18' 24", long. 92° 26' 12".

Transmitter: 1736 Bayou Marie Rd., Pineville.

Ownership: MS Communications LLC.

Alexandria—K23DZ, Ch. 23, MS Communications LLC. Phone: 414-765-9737.

Technical Facilities: 1000-w TPO, 0.007-kw ERP, 105-ft. above ground, 197-ft. above sea level, lat. 31° 18' 24", long. 92° 24' 12".

Transmitter: 1736 Bayou Marie Rd., Pineville.

Ownership: MS Communications LLC.

Alexandria—K38EG, Ch. 38, MS Communications LLC. Phone: 414-765-9737.

Technical Facilities: 1000-w TPO, 0.007-kw ERP, 105-ft. above ground, 551-ft. above sea level, lat. 31° 16' 04", long. 92° 26' 24".

Ownership: MS Communications LLC.

Alexandria—K43EI, Ch. 43, MS Communications LLC. Phone: 414-765-9737.

Technical Facilities: 1000-w TPO, 0.007-kw ERP, 105-ft. above ground, 92-ft. above sea level, lat. 31° 18' 24", long. 92° 24' 12".

Transmitter: 1736 Bayou Marie Rd., Pineville.

Ownership: MS Communications LLC.

Alexandria—K45IY, Ch. 45, Trinity Broadcasting Network. (KTBN-TV Ch. 40 Santa Ana) Phone: 714-832-2950. Fax: 714-730-0661.

Technical Facilities: 7.8-kw ERP, 374-ft. above ground, 449-ft. above sea level, lat. 31° 16' 04", long. 92° 26' 24".

Holds CP for change to 15-kw ERP, BDFCDTT-20060315AFG.

Ownership: Trinity Broadcasting Network Inc.

Alexandria—K47DW, Ch. 47, White Knight Broadcasting of Natchez License Corp., Debtor In Possession. Phone: 337-237-9965.

Technical Facilities: 13.3-kw ERP, 374-ft. above ground, 456-ft. above sea level, lat. 31° 16' 04", long. 92° 26' 24".

Ownership: White Knight Holdings Inc., Debtor In Possession.

Alexandria—K50DW, Ch. 50, MS Communications LLC. Phone: 414-765-9737.

Technical Facilities: 1000-w TPO, 0.007-kw ERP, 105-ft. above ground, 197-ft. above sea level, lat. 31° 18' 04", long. 92° 24' 12".

Transmitter: 1736 Bayou Marie Rd., Pineville.

Ownership: MS Communications LLC.

Alexandria—K55GT, Ch. 55, MS Communications LLC. Phone: 414-765-9737.

Technical Facilities: 725-w TPO, 0.007-kw ERP, 105-ft. above ground, 551-ft. above sea level, lat. 31° 16' 04", long. 92° 26' 24".

Ownership: MS Communications LLC.

Alexandria—K57GK, Ch. 57, MS Communications LLC. Phone: 414-765-9737.

Technical Facilities: 653-w TPO, 0.007-kw ERP, 105-ft. above ground, 92-ft. above sea level, lat. 31° 18' 24", long. 92° 24' 12".

Transmitter: 1736 Bayou Marie Rd., Pineville.

Ownership: MS Communications LLC.

Alexandria—K60GE, Ch. 60, MS Communications LLC. Phone: 414-765-9737.

Technical Facilities: 1000-w TPO, 0.007-kw ERP, 105-ft. above ground, 551-ft. above sea level, lat. 31° 18' 24", long. 92° 24' 12".

Transmitter: 1736 Bayou Marie Rd., Pineville.

Ownership: MS Communications LLC.

Alexandria—K66EY, Ch. 66, Tiger Eye Broadcasting Corp. Phone: 954-431-3144.

Technical Facilities: 0.811-kw ERP, 404-ft. above ground, 479-ft. above sea level, lat. 31° 16' 04", long. 92° 26' 24".

Holds CP for change to channel number 2, 3-kw ERP, 607-ft. above ground, 699-ft. above sea level, lat. 31° 18' 24", long. 92° 24' 12". BPTVL-20040706AAH.

Ownership: Tiger Eye Broadcasting Corp.

Alexandria—KWCE-LP, Ch. 27, Pollack/Betz Communications Inc. Phone: 901-753-0768.

Technical Facilities: 12.3-kw ERP, 430-ft. above ground, 522-ft. above sea level, lat. 31° 18' 24", long. 92° 24' 12".

Began Operation: June 17, 1999.

Ownership: Pollack/Belz Broadcasting Co. LLC.

Baton Rouge—K07WE, Ch. 7, Louisiana Christian Broadcasting Inc. Phone: 318-322-1399.

Technical Facilities: 10-w TPO, 0.03-kw ERP, 105-ft. above ground, 157-ft. above sea level, lat. 30° 27' 32", long. 91° 08' 20".

Holds CP for change to 3-kw ERP, 187-ft. above ground, 242-ft. above sea level, lat. 30° 26' 59.3", long. 91° 07' 54.5". BMPTVL-20070917ABG.

Transmitter: 918 N. Foster Dr.

Began Operation: May 15, 1996.

Ownership: Louisiana Christian Broadcasting Inc.

Personnel: Woody Jenkins, General Manager.

Baton Rouge—K48IT, Ch. 48, Trinity Broadcasting Network Inc. Phone: 714-832-2950. Fax: 714-730-0661.

Technical Facilities: 12.9-kw ERP, 1007-ft. above ground, 1020-ft. above sea level, lat. 30° 19' 34", long. 91° 16' 36".

Began Operation: December 1, 1990.

Ownership: Trinity Broadcasting Network Inc.

■ **Baton Rouge**—KBTR-CA, Ch. 41, Louisiana Television Broadcasting LLC. Phone: 225-387-2222.

Technical Facilities: 18.9-kw ERP, 190-ft. above ground, 246-ft. above sea level, lat. 30° 26' 59.30", long. 91° 007' 54.50".

Ownership: Louisiana Television Broadcasting LLC.

Baton Rouge—KPBN-LP, Ch. 11, Pelican Broadcasting Network Inc. Phone: 225-248-0049. Fax: 225-774-5004.

Technical Facilities: 195-w TPO, lat. 30° 26' 02", long. 91° 05' 09".

Began Operation: June 12, 1996.

Ownership: Pelican Broadcasting Co.

■ **Baton Rouge**—KZUP-CA, Ch. 19, Knight Broadcasting of Baton Rouge License Corp., Debtor In Possession. Phone: 337-237-9965.

Studio: 914 N. Foster, Baton Rouge, LA 70806.

Technical Facilities: 150-kw ERP, 700-ft. above ground, 713-ft. above sea level, lat. 30° 19' 34", long. 91° 16' 36".

Transmitter: One American Place, Baton Rouge.

Began Operation: August 1, 1987.

Ownership: White Knight Holdings Inc., Debtor In Possession.

Personnel: Tammy Traham Willeford, General Manager; Louis (Woody) Jenkins, Chairman & Sales Manager; Kris Kreutz, News Director; Edress Landry, Traffic Manager.

■ **Baton Rouge**—WBRL-CA, Ch. 21, Comcorp of Baton Rouge License Corp., Debtor In Possession. Phone: 337-237-1142.

Studio: 914 N. Foster Dr., Baton Rouge, LA 70806.

Technical Facilities: 150-kw ERP, 700-ft. above ground, 713-ft. above sea level, lat. 30° 19' 34", long. 91° 16' 36".

Transmitter: 3920 LA 1 N, Port Allen.

Began Operation: February 1, 1995.

Ownership: Communications Corp. of America, Debtor-In-Possession.

Personnel: Woody Jenkins, General Manager; Dan Richey, News Director.

■ **Baton Rouge**—WBXH-CA, Ch. 39, WAFB License Subsidiary LLC.

Studio: 5400 Firestation Rd., Suite D, Zachary, LA 70791.

Technical Facilities: 59.5-kw ERP, 459-ft. above ground, 551-ft. above sea level, lat. 30° 36' 50", long. 91° 47' 02".

Transmitter: 6.7-mi. NW of Ryan Airport, Irene.

Ownership: Raycom Media Inc.

Personnel: Liz Kiley, Vice President, Broadcast; Warren Reeves, Consulting Engineer; Amy Brown, Director, Broadcast Operations.

■ **Baton Rouge**—WLFT-CA, Ch. 30, Bethany World Prayer Center Inc. Phone: 255-774-1700. Fax: 225-774-7785.

Technical Facilities: 50-kw ERP, 476-ft. above ground, 499-ft. above sea level, lat. 30° 22' 50", long. 91° 003' 16".

Holds CP for change to 150-kw ERP, BPTTA-20030903ABG.

Ownership: Bethany World Prayer Center Inc.

Personnel: Ronald L. Bennett, Vice President; Darren Ryder, General Manager; Beau Hoover, Chief Engineer.

Bunkie—K67GL, Ch. 67, White Knight Broadcasting of Natchez License Corp., Debtor In Possession. (WNTZ Ch. 48 Natchez) Phone: 337-237-9965.

Technical Facilities: 8.87-kw ERP, 302-ft. above ground, 374-ft. above sea level, lat. 31° 00' 58", long. 92° 08' 58".

Holds CP for change to channel number 42, 0.1-kw ERP, BDISDTT-20060331ACM.

Ownership: White Knight Holdings Inc., Debtor In Possession.

Church Point—K69HD, Ch. 69, ComCorp of Louisiana License Corp., Debtor In Possession. (KLAF-LP Ch. 62 Opelousas) Phone: 337-237-1142.

Technical Facilities: 4.09-kw ERP, 793-ft. above ground, 833-ft. above sea level, lat. 30° 21' 44", long. 92° 12' 53".

Holds CP for change to channel number 42, 0.1-kw ERP, BDISDTT-20060331AWF.

Ownership: Communications Corp. of America, Debtor-In-Possession.

■ **Crowley**—KAGN-LP, Ch. 31, Agape Broadcasters Inc. Phone: 337-783-1560. Fax: 318-783-1674.

Studio: 110 W. 3rd St., Crowley, LA 70526.

Technical Facilities: 17.8-kw ERP, 500-ft. above ground, 528-ft. above sea level, lat. 30° 19' 20", long. 92° 22' 40".

Transmitter: W of Hwy. 13, 0.87-mi. S of Crowley.

Ownership: Agape Broadcasters Inc.

Personnel: Barry Thompson, General Manager; Tony Evans, Chief Engineer; Bryan Rivera, Sales Manager.

■ **Hammond**—WSTY-LP, Ch. 23, Ponchatrain Investors LLC. Phone: 225-336-5995.

Technical Facilities: 1000-w TPO, 24.3-kw ERP, 529-ft. above ground, 577-ft. above sea level, lat. 30° 32' 26", long. 90° 29' 07".

Transmitter: 3795 N. Morrison Blvd.

Began Operation: February 12, 1999.

Ownership: Ponchatrain Investors LLC.

Hicks—K61GO, Ch. 61, White Knight Broadcasting of Natchez License Corp., Debtor In Possession. (WNTZ Ch. 48 Natchez) Phone: 337-237-9965.

Technical Facilities: 9.29-kw ERP, 282-ft. above ground, 666-ft. above sea level, lat. 31° 09' 35", long. 92° 58' 20".

Holds CP for change to channel number 42, 0.1-kw ERP, BDISDTT-20060331ACR.

Ownership: White Knight Holdings Inc., Debtor In Possession.

■ **Houma**—KFOL-CA, Ch. 30, Folse Communications LLC. Phones: 504-928-3146; 504-876-3456. Fax: 504-923-2822.

Technical Facilities: 1000-w TPO, 40-kw ERP, 370-ft. above ground, 376-ft. above sea level, lat. 29° 38' 52", long. 90° 41' 34".

Holds CP for change to 0.095-kw ERP, 372-ft. above ground, 377-ft. above sea level, BDFCDTA-20060331AJR.

Transmitter: Rte. 316 & Hwy. 90 intersection, 3-mi. N of Houma.

Began Operation: April 1, 1995.

Ownership: Folse Communications LLC.

■ **Jennings**—KJEF-CA, Ch. 13, Apex Broadcasting Inc. Phone: 843-972-1111.

Studio: 1215 S. Lake Arthur Ave., Jennings, LA 70546.

Technical Facilities: 10-w TPO, 0.012-kw ERP, 220-ft. above ground, 243-ft. above sea level, lat. 30° 12' 38", long. 92° 39' 55".

Transmitter: 1215 S. Lake Arthur Ave., Jennings.

Began Operation: December 1, 1988.

Ownership: Apex Broadcasting Inc.

Personnel: Gregory N. Marcantel, General Manager; Tony Evans, Chief Engineer; Charles L. Williams, Program Director; Sara Cormier, Office Manager.

Lafayette—K58GA, Ch. 58, ComCorp of Louisiana License Corp., Debtor In Possession.

Technical Facilities: 7.41-kw ERP, 491-ft. above ground, 522-ft. above sea level, lat. 30° 12' 49", long. 92° 04' 59".

Began Operation: November 29, 1995.

Ownership: Communications Corp. of America, Debtor-In-Possession.

■ **Lafayette**—KAJN-LP, Ch. 40, Agape Broadcasters Inc. Phone: 337-783-1560. Fax: 337-783-1674.

Studio: 704 Eraste Landry Rd., Lafayette, LA 70501.

Technical Facilities: 1000-w TPO, 150-kw ERP, 508-ft. above ground, 526-ft. above sea level, lat. 30° 02' 54", long. 91° 59' 49".

Transmitter: 0.4-mi. S of Hwys. 342 & 93.

Began Operation: March 19, 1998.

Ownership: Agape Broadcasters Inc.

Personnel: Barry Thompson, General Manager; Tony Evans, Chief Engineer.

■ **Lafayette**—KLFT-LP, Ch. 21, Delta Media Corp. Phone: 337-896-1600.

Technical Facilities: 15-kw ERP, 932-ft. above ground, 955-ft. above sea level, lat. 30° 20' 32", long. 91° 58' 32".

Ownership: Delta Media Corp.

Personnel: K. Sandoval Burke, General Manager.

Lake Charles—K22GT, Ch. 22, Foster Charitable Foundation Inc. Phone: 303-757-3199.

Technical Facilities: 9-kw ERP, 481-ft. above ground, 489-ft. above sea level, lat. 30° 05' 54", long. 93° 28' 32".

Holds CP for change to 23-kw ERP, 482-ft. above ground, 490-ft. above sea level, BPTTL-20070706ACE.

Ownership: Foster Charitable Foundation Inc.

Lake Charles—K45HY, Ch. 45, Windsong Communications Inc. Phone: 936-443-4451.

Technical Facilities: 50-kw ERP, 295-ft. above ground, 317-ft. above sea level, lat. 30° 16' 05.4", long. 93° 14' 44.8".

Ownership: Windsong Communications Inc.

Lake Charles—K51EC, Ch. 51, National Minority TV Inc. Phone: 949-552-0490. Fax: 949-552-0495.

Technical Facilities: 1000-w TPO, 7.6-kw ERP, 403-ft. above sea level, lat. 30° 16' 45", long. 93° 14' 45".

Transmitter: SSW junction of State Rtes. 378 & 378 Spur, near Lake Charles.

Ownership: National Minority TV Inc.

Personnel: Jane P. Duff, General Manager; Mark Fountain, Chief Engineer.

Lake Charles—K63HF, Ch. 63, Windsong Communications Inc. Phone: 936-443-4451.

Technical Facilities: 50-kw ERP, 295-ft. above ground, 316-ft. above sea level, lat. 30° 16' 05.4", long. 93° 14' 44.8".

Ownership: Windsong Communications Inc.

■ **Lake Charles**—KFAM-LP, Ch. 14, Agape Broadcasters Inc. Phone: 337-783-1560. Fax: 337-783-1674.

Technical Facilities: 150-kw ERP, 555-ft. above ground, 570-ft. above sea level, lat. 30° 13' 23.96", long. 93° 18' 35.94".

Began Operation: October 18, 1999.

Ownership: Agape Broadcasters Inc.

Personnel: Barry Thompson, General Manager & Sales Manager; Tony Evans, Chief Engineer.

Lake Charles—KYHT-LP, Ch. 69, Windsong Communications Inc. Phone: 936-443-4451.

Technical Facilities: 50-kw ERP, 295-ft. above ground, 316-ft. above sea level, lat. 30° 16' 05.4", long. 93° 14' 44.8".

Ownership: Windsong Communications Inc.

■ **Leesville**—K51FO, Ch. 51, White Knight Broadcasting of Natchez License Corp., Debtor In Possession. (WNTZ Ch. 48 Natchez) Phone: 337-237-9965.

Technical Facilities: 8.07-kw ERP, 385-ft. above ground, 755-ft. above sea level, lat. 31° 14' 08", long. 93° 12' 04".

Ownership: White Knight Holdings Inc., Debtor In Possession.

Mermentau—K45DI, Ch. 45, Trinity Broadcasting Network Inc. (KTBN-TV Ch. 40 Santa Ana) Phone: 714-832-2950. Fax: 714-730-0661.

Technical Facilities: 1000-w TPO, 21.9-kw ERP, 406-ft. above ground, 430-ft. above sea level, lat. 30° 11' 32", long. 92° 37' 16".

Holds CP for change to 3-kw ERP, 400-ft. above ground, 411-ft. above sea level, lat. 30° 11' 30", long. 92° 37' 17". BDFCDTT-20060331AFS.

Transmitter: 0.12-mi. S of Hwy. 90, Acadia Parish.

Began Operation: November 29, 1993.

Ownership: Trinity Broadcasting Network Inc.

Monroe—K45IM, Ch. 45, Trinity Broadcasting Network Inc. (KTBN-TV Ch. 40 Santa Ana) Phones: 714-832-2950; 330-753-5542. Fax: 714-730-0661.

Technical Facilities: 28.8-kw ERP, 499-ft. above ground, 573-ft. above sea level, lat. 32° 39' 36", long. 92° 05' 15".

Holds CP for change to 15-kw ERP, BDFCDTT-20060313AAF.

Ownership: Trinity Broadcasting Network Inc.

■ **Monroe**—KMNO-LP, Ch. 22, Great Oaks Broadcasting Corp. Phone: 225-201-2121. Fax: 225-928-5097.

Technical Facilities: 18.2-kw ERP, 446-ft. above ground, 518-ft. above sea level, lat. 32° 30' 21", long. 92° 008' 54".

Ownership: Great Oaks Broadcasting Corp.

Personnel: Woody Jenkins, General Manager.

■ **Morgan City**—KJUN-CA, Ch. 7, Folse Communications LLC. Phones: 504-876-3456; 985-876-3456.

Technical Facilities: 0.013-kw ERP, 328-ft. above ground, 333-ft. above sea level, lat. 29° 45' 15", long. 91° 10' 26".

Holds CP for change to 0.0001-kw ERP, BDFCDTVA-20060331AJM.

Began Operation: April 1, 1995.

Ownership: Folse Communications LLC.

■ **Morgan City**—KWBJ-LP, Ch. 39, Price Media Corp. Phone: 985-384-6960. Fax: 985-385-1916.

Studio: 608 Michigan St., Morgan City, LA 70380.

Technical Facilities: 1000-w TPO, 8.61-kw ERP, 200-ft. above ground, 194-ft. above sea level, lat. 29° 43' 15", long. 91° 12' 18".

Transmitter: 719-ft. NE of Shaw St. & Shaw Dr., Morgan City.

Began Operation: March 1, 1990.

Ownership: Price Media Corp.

Personnel: David C. Price, General Manager; J. A. Price, Chief Engineer; Stacie Gravois, Sales Representative; Leda Lipari, Programming/Traffic.

Natchitoches—KAIN-LP, Ch. 55, Mary Gill Lee. Phone: 318-356-0017. Fax: 318-356-0872.

Technical Facilities: 138-w TPO, 1-kw ERP, 410-ft. above ground, 672-ft. above sea level, lat. 31° 47' 56", long. 93° 28' 54".

Transmitter: 2-mi. SE of Pleasant Hill.

Began Operation: January 9, 1997.

Ownership: Mary Gill Lee.

Personnel: Richard Gill, General Manager; Ron Davis, Chief Engineer; David Poston, Sales Manager.

Natchitoches—KNTS-LP, Ch. 17, Richard Gill. Phone: 318-356-0017. Fax: 318-356-0872.

Technical Facilities: 138-w TPO, 1-kw ERP, 308-ft. above ground, 673-ft. above sea level, lat. 31° 47' 56", long. 93° 28' 54".

Transmitter: 2-mi. SE of Pleasant Hill.

Began Operation: January 9, 1997.

Ownership: Richard Gill.

Personnel: Richard Gill, General Manager; Ron Davis, Chief Engineer; David Poston, Sales Manager.

Natchitoches—KNYS-LP, Ch. 27, Mary Gill Lee. Phone: 318-356-0017. Fax: 318-356-0872.

Technical Facilities: 138-w TPO, 1-kw ERP, 309-ft. above ground, 673-ft. above sea level, lat. 31° 47' 56", long. 93° 28' 54".

Transmitter: 2-mi. SE of Pleasant Hill.

Began Operation: March 6, 1998.

Ownership: Mary Gill Lee.

New Iberia—K19FR, Ch. 19, Trinity Broadcasting Network. Phone: 714-832-2950. Fax: 714-730-0661.

Technical Facilities: 49.8-kw ERP, 325-ft. above ground, 339-ft. above sea level, lat. 30° 01' 51", long. 91° 48' 48".

Ownership: Trinity Broadcasting Network Inc.

New Iberia—K54FT, Ch. 54, ComCorp of Louisiana License Corp., Debtor In Possession. (KLAF-LP Ch. 62 Opelousas)

Technical Facilities: 7.56-kw ERP, 440-ft. above ground, 459-ft. above sea level, lat. 29° 57' 12", long. 91° 45' 10".

Ownership: Communications Corp. of America, Debtor-In-Possession.

New Iberia—W08DT, Ch. 8, Native Country Broadcasting Corp. Phone: 772-465-4400.

Technical Facilities: 3-kw ERP, 492-ft. above ground, 495-ft. above sea level, lat. 29° 37' 37", long. 92° 22' 24".

Ownership: Native Country Broadcasting Corp.

New Orleans—K28IL, Ch. 28, Trinity Broadcasting Network Inc. Phone: 714-832-2950. Fax: 714-730-0661.

Technical Facilities: 1000-w TPO, 150-kw ERP, 535-ft. above ground, 535-ft. above sea level, lat. 29° 55' 11", long. 90° 01' 29".

Holds CP for change to 15-kw ERP, BDFCDTT-20060306BCC.

Began Operation: August 11, 1989.

Ownership: Trinity Broadcasting Network Inc.

Personnel: Paul Crouch, General Manager; Ben Miller, Chief Engineer; Rod Henke, Sales Manager.

New Orleans—K47JO, Ch. 47, Ventana Television Inc. Phone: 727-872-4406.

Technical Facilities: 72.8-kw ERP, 814-ft. above ground, 814-ft. above sea level, lat. 29° 55' 11", long. 90° 01' 29".

Transmitter: 1036 Old Behrman Hwy., Gretna.

Ownership: Ventana Television Inc.

New Orleans—KNOV-LP, Ch. 57, Beach TV Properties Inc. Phone: 850-234-2773.

Technical Facilities: 0.72-kw ERP, 666-ft. above ground, 669-ft. above sea level, lat. 29° 57' 07", long. 90° 04' 13".

Holds CP for change to channel number 41, 6.3-kw ERP, 662-ft. above ground, 666-ft. above sea level, BDISTTL-20051017AAH.

Transmitter: 201 St. Charles Ave.

Ownership: Beach TV Properties Inc.

New Orleans—W30ID, Ch. 30, MS Communications LLC. Phone: 414-765-9737.

Technical Facilities: 0.004-kw ERP, 49-ft. above ground, 49-ft. above sea level, lat. 29° 55' 11", long. 90° 01' 29".

Holds CP for change to 38-kw ERP, 630-ft. above ground, 630-ft. above sea level, BPTTL-20050622AAX.

Ownership: MS Communications LLC.

■ **New Orleans**—WBXN-CA, Ch. 18, Belo TV Inc. Phone: 214-977-6606.

Studio: 1830 St Bernard, New Orleans, LA 70116.

Technical Facilities: 500-w TPO, 5-kw ERP, 1001-ft. above ground, 1001-ft. above sea level, lat. 29° 55' 12", long. 90° 01' 29".

Holds CP for change to 2.3-kw ERP, 864-ft. above ground, 865-ft. above sea level, lat. 29° 54' 22", long. 90° 02' 22". BPTTA-20070404ABX.

Multichannel TV Sound: Stereo only.

Began Operation: June 1, 1990.

Ownership: Belo Corp.

Personnel: Liz Kiley, Vice President, Broadcast; Warren Reeves, Consulting Engineer; Amy Brown, Director, Broadcast Operations

New Orleans—WLPN-LP, Ch. 61, Glenn R. & Karin A. Plummer. Phone: 248-559-7778.

Technical Facilities: 1000-w TPO, 30-kw ERP, 869-ft. above ground, 869-ft. above sea level, lat. 29° 55' 11", long. 90° 01' 29".

Holds CP for change to channel number 51, 40-kw ERP, BDISTTL-20060705ACI.

Transmitter: Near Clairborne Ave. & Armon Aster Ave.

Ownership: Glenn R. & Karin A. Plummer.

Opelousas—K50FI, Ch. 50, National Minority TV Inc. (KTBN-TV Ch. 40 Santa Ana) Phone: 949-552-0490.

Technical Facilities: 23.5-kw ERP, lat. 30° 36' 41", long. 92° 08' 22".

Holds CP for change to channel number 39, 15.9-kw ERP, 436-ft. above ground, 499-ft. above sea level, lat. 30° 36' 41", long. 92° 08' 24". BDISTT-20070330BGT.

Transmitter: 0.5-mi. SE of Big Willie Rd. & Dupre Rd., St. Landry Parish.

Ownership: National Minority TV Inc.

■ **Opelousas**—KOCG-LP, Ch. 22, Acadiana Cable Advertising Inc. Phones: 337-948-7267; 888-881-5901. Fax: 318-948-9040.

Studio: 2897 South St., Opelousas, LA 70570.

Technical Facilities: 10.9-kw ERP, 269-ft. above sea level, lat. 30° 30' 02", long. 95° 05' 12".

Holds CP for change to 0.0057-kw ERP, 207-ft. above ground, 267-ft. above sea level. BDFCDTA-20060315ABI.

Transmitter: Hwy. 182 S, 1.7-mi. S of Jefferson St.

Multichannel TV Sound: Separate audio program

Ownership: Acadiana Cable Advertising Inc.

Personnel: Thom Daly, General Manager; Kari Fontenot, Chief Engineer; Roddy Dye, Sales Manager; Liz Hernandez, Program Director; Melanie Zerinque, News Director.

Opelousas—KLAF-LP, Ch. 62, ComCorp of Louisiana License Corp., Debtor In Possession. Phone: 337-237-1142.

Technical Facilities: 8.93-kw ERP, 290-ft. above ground, 354-ft. above sea level, lat. 30° 31' 14", long. 92° 03' 36".

Holds CP for change to channel number 30, 0.1-kw ERP, 291-ft. above ground, 354-ft. above sea level, BDISDTL-20060331AVY.

Transmitter: 0.5-mi. SE of State Rte. 49 on Laurent St.

Began Operation: June 24, 1991.

Ownership: Communications Corp. of America, Debtor-In-Possession.

Personnel: Eddie Blanchard, General Manager; Tom Poehler, Sales; Keith Townsdin, Engineering.

Rayville—K24EO, Ch. 24, Don Rayburn Jr.

Technical Facilities: 126-w TPO, 1-kw ERP, 314-ft. above ground, 374-ft. above sea level, lat. 32° 27' 22", long. 91° 39' 27".

Transmitter: 1-mi. NE of Bee Bayou.

Began Operation: March 31, 1998.

Ownership: Don Raybum Jr.

Rayville—K26EV, Ch. 26, Don Raybum Jr.

Technical Facilities: 126-w TPO, 1-kw ERP, 314-ft. above ground, 374-ft. above sea level, lat. 32° 27' 22", long. 91° 39' 27".

Transmitter: 1-mi. NE of Bee Bayou.

Began Operation: March 31, 1998.

Ownership: Don Raybum Jr.

Shreveport—K31HO, Ch. 31, Trinity Broadcasting Network Inc. (KTBN-TV Ch. 40 Santa Ana) Phone: 714-832-2950. Fax: 714-730-0661.

Technical Facilities: 50-kw ERP, 991-ft. above ground, 1256-ft. above sea level, lat. 32° 39' 58", long. 93° 55' 59".

Holds CP for change to 15-kw ERP, lat. 32° 39' 58", long. 93° 55' 58". BDFCDTT-20060221ADH.

Ownership: Trinity Broadcasting Network Inc.

Shreveport—K42FE, Ch. 42, Three Angels Broadcasting Network Inc. Phone: 618-627-4651. Fax: 618-627-4155.

Studio: 3391 CharleyGood Rd., West Frankfort, IL 62896.

Technical Facilities: 46-kw ERP, 380-ft. above ground, 621-ft. above sea level, lat. 32° 28' 25", long. 93° 46' 13".

Ownership: Three Angels Broadcasting Network Inc.

Personnel: Moses Primo, Chief Engineer.

Shreveport—K67FB, Ch. 67, Ventana Television Inc.

Technical Facilities: 7.6-kw ERP, 243-ft. above ground, 463-ft. above sea level, lat. 32° 30' 32", long. 93° 45' 00".

Holds CP for change to channel number 47, 21-kw ERP, BPTTL-20041028AIH.

Ownership: Ventana Television Inc.

Shreveport—K67FD, Ch. 67, Ventana Television Inc.

Technical Facilities: 610-w TPO, 7.6-kw ERP, 243-ft. above ground, 463-ft. above sea level, lat. 32° 30' 32", long. 93° 45' 00".

Transmitter: Fairmont Apartment Bldg., 726 Cotton St.

Ownership: Ventana Television Inc.

■ **Shreveport**—KADO-LP, Ch. 15, Word of Life Ministries Inc.

Technical Facilities: 1000-w TPO, 6.55-kw ERP, 275-ft. above ground, 535-ft. above sea level, lat. 32° 29' 36", long. 93° 45' 53".

Transmitter: 1903 Park Ave.

Ownership: Word of Life Ministries Inc.

■ **Shreveport**—KBXS-CA, Ch. 50, L4 Media Group LLC. Phone: 321-729-8451.

Studio: 400 Travis St., Shreveport, LA 71101.

Technical Facilities: 104-kw ERP, 274-ft. above ground, 484-ft. above sea level, lat. 32° 30' 51", long. 93° 44' 58".

Ownership: L4 Media Group LLC.

Personnel: Warren Reeves, Consulting Engineer; Amy Brown, Broadcast Operations Director; Liz Kiley, Broadcast Vice President.

Vidalia—W44CE, Ch. 44, KM Television of El Dorado LLC. Phone: 847-674-0864.

Technical Facilities: 12.7-kw ERP, 453-ft. above ground, 814-ft. above sea level, lat. 31° 27' 17", long. 91° 18' 54".

Ownership: KM Communications Inc.

West Monroe—KWMS-LP, Ch. 17, Sonrise Communications Inc. Phone: 318-323-4668.

Technical Facilities: 21-kw ERP, 246-ft. above ground, 323-ft. above sea level, lat. 32° 30' 07.2", long. 92° 07' 35.4".

Ownership: Sonrise Communications Inc.

Winnfield—KCDH-LP, Ch. 4, Cranford L. Jordan. Phone: 318-628-3892. Fax: 318-628-3818.

Studio: 171 Snowden Rd., Winnfield, LA 71483.

Technical Facilities: 10-w TPO, 0.023-kw ERP, 200-ft. above ground, 381-ft. above sea level, lat. 31° 52' 39", long. 92° 35' 11".

Holds CP for change to 2.51-kw ERP, 305-ft. above ground, 485-ft. above sea level, BMJPTVL-20000830BQH.

Transmitter: 2.5-mi. SE of Winnfield.

Multichannel TV Sound: Separate audio progam.

Ownership: Cranford L. Jordan.

Personnel: Cranford L. Jordan, General Manager; Mike Culbertson, Chief Engineer; Philip Wise, Sales Manager.

Maine

Allagash—W04BH, Ch. 4, Maine Public Broadcasting Corp. (WMEM-TV Ch. 10 Presque Isle) Phone: 207-783-9101.

Technical Facilities: 0.007-kw ERP, lat. 47° 004' 50", long. 069° 000' 16".

Ownership: Maine Public Broadcasting Corp.

Bangor—W36CK, Ch. 36, Trinity Broadcasting Network Inc. Phone: 714-832-2950. Fax: 714-730-0661.

Technical Facilities: 2000-w TPO, 19.8-kw ERP, 110-ft. above ground, 1047-ft. above sea level, lat. 44° 40' 39", long. 68° 45' 15".

Transmitter: Side of WKIT-FM tower atop Kings Mountain.

Ownership: Trinity Broadcasting Network Inc.

Bangor—W39CC, Ch. 39, MS Communications LLC. Phone: 414-765-9737.

Technical Facilities: 0.007-kw ERP, 105-ft. above ground, 981-ft. above sea level, lat. 44° 45' 36", long. 68° 33' 59".

Transmitter: Summit of Blackcap Mountain, East Eddington.

Ownership: MS Communications LLC.

Bangor—W41DD, Ch. 41, Dean M. Mosely. Phone: 318-492-7766.

Technical Facilities: 4-kw ERP, 184-ft. above ground, 486-ft. above sea level, lat. 44° 51' 09", long. 68° 47' 06".

Ownership: Dean M. Mosely.

Bangor—W42BZ, Ch. 42, MS Communications LLC. Phone: 414-765-9737.

Technical Facilities: 0.007-kw ERP, 105-ft. above ground, 699-ft. above sea level, lat. 44° 45' 36", long. 68° 33' 59".

Ownership: MS Communications LLC.

Bangor—W50BX, Ch. 50, MS Communications LLC. Phone: 414-765-9737.

Technical Facilities: 0.007-kw ERP, 105-ft. above ground, 981-ft. above sea level, lat. 44° 45' 36", long. 68° 33' 59".

Ownership: MS Communications LLC.

Bangor—W54CG, Ch. 54, MS Communications LLC. Phone: 414-765-9737.

Technical Facilities: 0.007-kw ERP, 105-ft. above ground, 1086-ft. above sea level, lat. 44° 45' 36", long. 68° 33' 59".

Transmitter: Summit of Blackcap Mountain, East Eddington.

Ownership: MS Communications LLC.

Bangor—W58CM, Ch. 58, MS Communications LLC. Phone: 414-765-9737.

Technical Facilities: 0.007-kw ERP, 105-ft. above ground, 1086-ft. above sea level, lat. 44° 45' 36", long. 68° 33' 59".

Holds CP for change to 62-ft. above ground, 1086-ft. above sea level, lat. 44° 45' 33", long. 68° 33' 58". BPTTL-20060117AEN.

Ownership: MS Communications LLC.

Bangor—W66CL, Ch. 66, MS Communications LLC. Phone: 414-765-9737.

Technical Facilities: 0.007-kw ERP, 105-ft. above ground, 981-ft. above sea level, lat. 44° 45' 36", long. 68° 33' 59".

Ownership: MS Communications LLC.

Bangor—WBAN-LP, Ch. 9, Bangor Media Group LLC.

Technical Facilities: 1.16-kw ERP, 131-ft. above ground, 1109-ft. above sea level, lat. 44° 45' 36", long. 68° 33' 59".

Ownership: Bangor Media Group LLC.

■ **Bangor**—WBGR-LP, Ch. 33, Maine Family Broadcasting Inc. Phone: 207-947-3300. Fax: 207-884-8333.

Technical Facilities: 1000-w TPO, 29.8-kw ERP, 89-ft. above ground, 883-ft. above sea level, lat. 44° 44' 16", long. 68° 42' 06".

Transmitter: Copeland Hill, East Holden.

Began Operation: November 6, 1995.

Ownership: Maine Family Broadcasting Inc.

Bangor—WCKD-LP, Ch. 30, Western Family Television Inc. Phone: 406-442-2655.

Technical Facilities: 1000-w TPO, 33.7-kw ERP, lat. 44° 40' 39", long. 68° 45' 15".

Ownership: Western Family Television Inc.

Bangor—WFVX-LP, Ch. 22, Rockfleet Broadcasting III LLC. Phone: 212-605-0401.

Technical Facilities: 0.007-kw ERP, 105-ft. above ground, 699-ft. above sea level, lat. 44° 45' 36", long. 68° 33' 59".

Holds CP for change to 150-kw ERP, 256-ft. above ground, 1196-ft. above sea level, lat. 44° 45' 45", long. 68° 33' 58". BPTTL-20040506ABL.

Ownership: Rockfleet Broadcasting II Inc.

Bethel, etc.—W04BS, Ch. 4, Maine Public Broadcasting Corp. (WCBB Ch. 10 Augusta) Phone: 207-783-9101.

Technical Facilities: 0.02-kw ERP, lat. 44° 25' 42", long. 70° 46' 46".

Holds CP for change to 109-ft. above ground, 1109-ft. above sea level, BDFCDTT-20060330ABS.

Ownership: Maine Public Broadcasting Corp.

Brunswick—W29CA, Ch. 29, Craig Ministries Inc. Phone: 207-989-4040.

Technical Facilities: 14.82-kw ERP, 93-ft. above ground, 354-ft. above sea level, lat. 43° 59' 35", long. 69° 58' 40".

Ownership: Craig Ministries Inc.

Calais—W57AQ, Ch. 57, Pacific & Southern Co. Inc. Phone: 703-854-6899.

Studio: 329 Mount Hope Ave., Bangor, ME 04401.

Technical Facilities: 1000-w TPO, 11-kw ERP, 118-ft. above ground, 597-ft. above sea level, lat. 45° 01' 44", long. 67° 19' 24".

Holds CP for change to channel number 8, 0.3-kw ERP, 118-ft. above ground, 608-ft. above sea level, BDISDTT-20060330AGO.

Transmitter: Conant Hill, 0.8-mi. SE of Rtes. 191 & 214, Meddybemps.

Ownership: Gannett Co. Inc.

Calais—W61AO, Ch. 61, Community Broadcasting Service. (WABI-TV Ch. 5 Bangor)

Technical Facilities: 3.36-kw ERP, lat. 45° 001' 44", long. 067° 19' 24".

Ownership: Maine Public Broadcasting Corp.

Dover & Foxcroft—W27CE, Ch. 27, Trinity Broadcasting Network Inc. Phone: 714-832-2950. Fax: 714-730-0661.

Technical Facilities: 100-w TPO, 1.1-kw ERP, 112-ft. above ground, 843-ft. above sea level, lat. 45° 12' 59", long. 69° 14' 37".

Transmitter: Goffs Corner.

Ownership: Trinity Broadcasting Network Inc.

Falmouth—W57AP, Ch. 57, Sherwood H. Craig. Phones: 207-866-2000; 207-989-4040. Fax: 207-898-3304.

Technical Facilities: 100-kw ERP, 194-ft. above ground, 699-ft. above sea level, lat. 43° 45' 32", long. 70° 19' 14".

Began Operation: January 1, 1997.

Ownership: Craig Ministries Inc.

Personnel: Sherwood Craig, General Manager & Sales Manager; Howie Soule, Chief Engineer.

Farmington—WGBI-LP, Ch. 21, Global Broadcast Network Inc. Phone: 213-617-0892.

Technical Facilities: 15-kw ERP, 190-ft. above ground, 1250-ft. above sea level, lat. 44° 39' 24", long. 70° 11' 52".

Transmitter: Voter Hill, near West Farmington.

Ownership: Global Broadcast Network Inc.

Harrison, etc.—W03AM, Ch. 3, Maine Public Broadcasting Corp. (WCBB Ch. 10 Augusta) Phone: 207-783-9101.

Technical Facilities: 0.01-kw ERP, lat. 44° 05' 58", long. 70° 40' 22".

Holds CP for change to 0.007-kw ERP, 85-ft. above ground, 705-ft. above sea level, BDFCDTT-20060323ABI.

Ownership: Maine Public Broadcasting Corp.

Machias—W21BH, Ch. 21, Trinity Broadcasting Network Inc. Phone: 714-832-2950. Fax: 714-730-0661.

Technical Facilities: 1000-w TPO, 35.3-kw ERP, 56-ft. above ground, 725-ft. above sea level, lat. 44° 59' 14", long. 67° 28' 07".

Transmitter: Cooper Mountain.

Ownership: Trinity Broadcasting Network Inc.

Madawaska—W11AA, Ch. 11, NEPSK Inc. (WAGM-TV Ch. 8 Presque Isle) Phone: 207-764-4461.

Technical Facilities: 0.01-kw ERP, lat. 47° 20' 30", long. 068° 18' 51".

Ownership: NEPSK Inc.

Medway—W34CN, Ch. 34, Trinity Broadcasting Network Inc. Phone: 714-832-2950. Fax: 714-730-0661.

Technical Facilities: 100-w TPO, 0.653-kw ERP, 801-ft. above sea level, lat. 45° 34' 25", long. 68° 31' 10".

Transmitter: 0.16-mi. S of Cemetery Rd.

Ownership: Trinity Broadcasting Network Inc.

Portland—W32CA, Ch. 32, National Minority TV Inc. Phone: 949-552-0490.

Technical Facilities: 25-kw ERP, 400-ft. above ground, 820-ft. above sea level, lat. 43° 44' 38", long. 70° 20' 05".

Ownership: National Minority TV Inc.

Portland—WLLB-LP, Ch. 15, Word of God Fellowship Inc. Phone: 617-423-0210. Fax: 617-482-9305.

Technical Facilities: 863-w TPO, 8-kw ERP, 164-ft. above ground, 200-ft. above sea level, lat. 43° 41' 22", long. 70° 20' 06".

Transmitter: 779 Warren Ave., Portland.

Ownership: Word of God Fellowship Inc.

Personnel: Ken Carter, General Manager; Steve Callahan, Chief Engineer.

Presque Isle—W51AG, Ch. 51, Trinity Broadcasting Network Inc. Phone: 714-832-2950. Fax: 714-730-0661.

Technical Facilities: 1000-w TPO, 20-kw ERP, 72-ft. above ground, 1043-ft. above sea level, lat. 46° 44' 29", long. 67° 54' 59".

Transmitter: 6-mi. N of Presque Isle.

Began Operation: December 2, 1987.

Ownership: Trinity Broadcasting Network Inc.

Personnel: Paul Crouch, General Manager; Ben Miller, Chief Engineer; Rod Henke, Sales Manager.

Rockland—W64BY, Ch. 64, Craig Ministries Inc. Phones: 207-989-4040; 207-866-2000. Fax: 207-866-3304.

Technical Facilities: 12.24-kw ERP, 82-ft. above ground, 394-ft. above sea level, lat. 44° 06' 30", long. 69° 09' 28".

Began Operation: November 25, 1996.

Ownership: Craig Ministries Inc.

Personnel: Sherwood Craig, General Manager & Sales Manager; Howie Soule, Chief Engineer.

Skowhegan—WGCI-LP, Ch. 4, Pacific & Southern Co. Inc. Phones: 207-942-4821; 703-854-6899. Fax: 207-947-0992.

Studio: 329 Mount Hope Ave., Bangor, ME 04401.

Technical Facilities: 0.3-kw ERP, 151-ft. above ground, 932-ft. above sea level, lat. 44° 42' 46", long. 69° 43' 38".

Ownership: Gannett Co. Inc.

St. Francis—W02AU, Ch. 2, St. Francis Chamber of Commerce. (WAGM-TV Ch. 8 Presque Isle)

Technical Facilities: 0.002-kw ERP, lat. 47° 10' 008", long. 068° 51' 47".

Ownership: St. Francis Chamber of Commerce.

St. Francis—W04AY, Ch. 4, Maine Public Broadcasting Corp. (WMEM-TV Ch. 10 Presque Isle) Phone: 207-783-9101.

Technical Facilities: 0.002-kw ERP, lat. 47° 10' 008", long. 068° 51' 47".

Ownership: Maine Public Broadcasting Corp.

St. John Plantation—W11AY, Ch. 11, Town of St. John. (WAGM-TV Ch. 8 Presque Isle) Phone: 207-834-6444.

Technical Facilities: 0.039-kw ERP, lat. 47° 13' 30", long. 066° 42' 16".

Transmitter: Summit of Bossy Mountain.

Ownership: St. John Plantation.

Waterville—WFYW-LP, Ch. 41, Three Angels Broadcasting Network Inc. Phone: 618-627-4651. Fax: 618-627-4155.

Studio: 3391 Charley Good Rd., West Frankfort, IL 62896.

Technical Facilities: 1000-w TPO, 28.5-kw ERP, 249-ft. above ground, 673-ft. above sea level, lat. 44° 29' 04", long. 69° 39' 22".

Transmitter: NNW of Intersection of Grove Rd. & Taber Hill, Vassalboro.

Began Operation: April 1, 1994.

Ownership: Three Angels Broadcasting Network Inc.

Personnel: Moses Primo, Chief Engineer.

Maryland

Annapolis—WRZB-LP, Ch. 31, OC Broadcasting Inc. Phones: 303-593-1433; 303-520-9996. Fax: 815-327-4319.

Technical Facilities: 67.6-kw ERP, 92-ft. above ground, 167-ft. above sea level, lat. 38° 59' 13", long. 76° 33' 12".

Began Operation: January 18, 2002.

Ownership: OC Broadcasting Inc.

Annapolis—WWTD-LP, Ch. 49, OC Broadcasting Inc. Phones: 303-593-1433; 303-520-9996. Fax: 815-327-4319.

Technical Facilities: 59.2-kw ERP, 405-ft. above ground, 792-ft. above sea level, lat. 38° 56' 24", long. 77° 04' 54".

Ownership: OC Broadcasting Inc.

Baltimore—W28BY, Ch. 28, Information Super Station LLC. Phone: 202-457-0400.

Technical Facilities: 317-w TPO, 14-kw ERP, 413-ft. above ground, 800-ft. above sea level, lat. 38° 56' 24", long. 77° 04' 54".

Transmitter: 4001 Nebraska Ave. NW.

Multichannel TV Sound: Stereo and separate audio program.

Began Operation: February 18, 1998.

Ownership: Information Super Station LLC.

Personnel: Dennis Dunbar, General Manager; Brian McConnaughay, Chief Engineer; Mel Hopkins, Sales Manager.

Cresaptown—W43BP, Ch. 43, Trinity Broadcasting Network Inc. Phone: 714-832-2950. Fax: 714-730-0661.

Technical Facilities: 1.3-kw ERP, 43-ft. above ground, 2936-ft. above sea level, lat. 39° 34' 56", long. 78° 53' 53".

Holds CP for change to channel number 39, 15-kw ERP, BOISOTT-20060330ALB.

Began Operation: October 6, 1986.

Ownership: Trinity Broadcasting Network Inc.

Personnel: Paul Crouch, General Manager; Ben Miller, Chief Engineer; Rod Henke, Sales Manager.

Flintstone—W08BN, Ch. 8, Flintstone Community Television Inc. (WJAC-TV Ch. 6 Johnstown)

Technical Facilities: 0.013-kw ERP, lat. 39° 41' 18", long. 078° 31' 56".

Ownership: Flintstone Community Television Inc.

Flintstone—W11AL, Ch. 11, Flintstone Community Television Inc. (WUSA Ch. 9 Washington)

Technical Facilities: 0.012-kw ERP, lat. 39° 41' 18", long. 078° 31' 56".

Ownership: Flintstone Community Television Inc.

Flintstone—W13AO, Ch. 13, Flintstone Community Television Inc. (WJLA-TV Ch. 7 Washington)

Technical Facilities: 0.013-kw ERP, lat. 39° 41' 18", long. 078° 31' 56".

Ownership: Flintstone Community Television Inc.

Frederick—W22OA, Ch. 22, Three Angels Broadcasting Network Inc. Phone: 618-627-4651.

Technical Facilities: 37.3-kw ERP, 200-ft. above ground, 1138-ft. above sea level, lat. 39° 19' 50", long. 77° 31' 29".

Ownership: Three Angels Broadcasting Network Inc.

Hagerstown—W42CK, Ch. 42, Three Angels Broadcasting Network Inc. Phone: 618-627-4651. Fax: 618-627-4155.

Studio: 3391 Charley Good Rd., West Frankfort, IL 62896.

Technical Facilities: 1000-w TPO, 6.37-kw ERP, 699-ft. above ground, 738-ft. above sea level, lat. 39° 36' 41", long. 77° 46' 53".

Transmitter: Hwy. 81, Williamsport.

Began Operation: December 9, 1999.

Ownership: Three Angels Broadcasting Network Inc.

Personnel: Moses Primo, Chief Engineer.

Lake Shore—WQAW-LP, Ch. 69, Una Vez Mas Lake Shore License LLC. Phone: 214-754-7008.

Technical Facilities: 39.8-kw ERP, 350-ft. above ground, 360-ft. above sea level, lat. 38° 58' 02", long. 76° 15' 31".

Holds CP for change to channel number 8, 3-kw ERP, 394-ft. above ground, 404-ft. above sea level, BOISTVL-20060310ACY.

Ownership: Una Vez Mas GP LLC.

Ocean City—W63OC, Ch. 63, Jeff Chang. Phone: 310-403-5039.

Technical Facilities: 0.2-kw ERP, 243-ft. above ground, 253-ft. above sea level, lat. 38° 24' 59", long. 75° 03' 24".

Holds CP for change to channel number 26, 19-kw ERP, 328-ft. above ground, 358-ft. above sea level, lat. 38° 23' 11.6", long. 75° 17' 27.3". BOISTTL-20070313ABL.

Ownership: Jeff Chang; Chris McHale.

Ocean City—W65EF, Ch. 65, Christopher McHale. Phone: 310-709-9041.

Technical Facilities: 0.2-kw ERP, 243-ft. above ground, 253-ft. above sea level, lat. 38° 24' 59", long. 75° 03' 24".

Ownership: Chris McHale.

Ocean City—WBLP-LP, Ch. 22, Ocean 22 Broadcasting Assn. Phone: 718-448-5055.

Technical Facilities: 10-w TPO, 0.061-kw ERP, 62-ft. above sea level, lat. 38° 26' 37", long. 75° 03' 15".

Transmitter: Parking lot, 138th St. & Coastal Hwy.

Ownership: Ocean Broadcasting Assn.

Ocean City—WRAV-LP, Ch. 8, Benita S. Querubin & Julia Cuevo.

Technical Facilities: 10-w TPO, 0.297-kw ERP, 279-ft. above ground, 260-ft. above sea level, lat. 38° 22' 52", long. 75° 10' 32".

Transmitter: N of Rte. 90, E of Rte. 589, Ocean Pines.

Ownership: Benita S. Querubin; Julia S. Cuevo.

Salisbury—W11CX, Ch. 11, John R. Powley. Phone: 814-943-1229.

Technical Facilities: 0.1-kw ERP, 16-ft. above ground, 36-ft. above sea level, lat. 38° 20' 42", long. 75° 17' 00".

Ownership: John R. Powley.

Salisbury—W23CX, Ch. 23, Prism Broadcasting Network Inc. Phone: 770-953-3232.

Technical Facilities: 0.1-kw ERP, 23-ft. above ground, 53-ft. above sea level, lat. 38° 13' 49", long. 75° 18' 00".

Ownership: Prism Broadcasting Network Inc.

Salisbury—W38BN, Ch. 38, Salisbury Educational Broadcasting Foundation.

Technical Facilities: 1000-w TPO, 20.9-kw ERP, 135-ft. above ground, 174-ft. above sea level, lat. 38° 24' 28", long. 75° 36' 17".

Transmitter: Jersey Rd., Salisbury.

Began Operation: November 5, 1999.

Ownership: Salisbury Educational Broadcasting Foundation.

Salisbury—WNGA-LP, Ch. 7, Hispanic Christian Community Network Inc. Phone: 214-879-0081.

Technical Facilities: 0.1-kw ERP, 16-ft. above ground, 36-ft. above sea level, lat. 38° 20' 42", long. 75° 17' 00".

Ownership: Hispanic Christian Community Network Inc.

■ **Towson**—WMJF-LP, Ch. 16, Towson U. Phone: 410-704-2447. Fax: 410-704-3744.

Studio: Media Center 102, Dept. of Electronic Media & Film, Towson U., Towson, MD 21252-0001.

Technical Facilities: 3.5-kw ERP, 154-ft. above ground, 554-ft. above sea level, lat. 39° 23' 45", long. 76° 36' 29".

Transmitter: Residence Tower, Towson U.

Began Operation: April 1, 1992.

Ownership: Towson U.

Personnel: John MacKerron, General Manager.

Massachusetts

Adams, etc.—W38OL, Ch. 38, WNYT-TV LLC. (WNYT Ch. 13 Albany) Phone: 651-642-4212.

Technical Facilities: 6-kw ERP, 187-ft. above ground, 3625-ft. above sea level, lat. 42° 38' 14", long. 73° 10' 08".

Ownership: Hubbard Broadcasting Inc.

Boston—W40BO, Ch. 40, Paxson Communications LPTV Inc. (WBPX Ch. 68 Boston) Phone: 561-659-4131. Fax: 561-659-4754.

Technical Facilities: 918-w TPO, 20-kw ERP, 860-ft. above ground, 958-ft. above sea level, lat. 42° 18' 27", long. 71° 13' 27".

Holds CP for change to 3.5-kw ERP, 860-ft. above ground, 954-ft. above sea level, BDFCDTT-20060322ACL.

Transmitter: 1165 Chestnut St., Newton.

Ownership: ION Media Networks Inc.

Personnel: Lon Mirolli, General Manager; David J. Raymond, Chief Engineer.

Boston—WCEA-LP, Ch. 3, Channel 19 TV Corp. Phone: 617-541-2222. Fax: 617-427-6227.

Studio: 780 Dudley St., Dorchester, MA 02125.

Technical Facilities: 5-kw ERP, 131-ft. above ground, 148-ft. above sea level, lat. 42° 19' 52", long. 71° 004' 40".

Began Operation: January 1, 1987.

Ownership: Channel 19 TV Corp.

Personnel: Peter N. Cuenca, General Manager; Juan Hernandez, Sales Manager.

■ **Boston**—WFXZ-CA, Ch. 24, Boston Broadcasting Corp. Phone: 603-279-4440.

Technical Facilities: 90-kw ERP, 860-ft. above ground, 958-ft. above sea level, lat. 42° 18' 27", long. 71° 13' 27".

Ownership: Boston Broadcasting Corp.

Boston—WHDN-LD, Ch. 26, Guenter Marksteiner. Phones: 772-220-9886; 561-471-9200.

Technical Facilities: 15-kw ERP, 613-ft. above ground, 652-ft. above sea level, lat. 42° 21' 31", long. 71° 03' 33".

Ownership: Guenter Marksteiner.

Boston—WTMU-LP, Ch. 32, ZGS Boston Inc. Phone: 703-528-5656.

Technical Facilities: 1000-w TPO, 12.5-kw ERP, 817-ft. above ground, 800-ft. above sea level, lat. 42° 20' 50", long. 71° 04' 59".

Transmitter: Prudential Tower Bldg., 800 Boylston St.

Ownership: ZGS Broadcasting Holdings Inc.

Dennis—WMPX-LP, Ch. 33, Paxson Boston-68 License Inc. Phone: 561-682-4206.

Technical Facilities: 14.6-kw ERP, 259-ft. above ground, 385-ft. above sea level, lat. 41° 41' 20", long. 70° 20' 49".

Holds CP for change to 15-kw ERP, BDFCDTL-20060322AAN.

Ownership: ION Media Networks Inc.

Leicester—WCRN-LP, Ch. 34, Carter Broadcasting Corp. Phone: 617-423-0810. Fax: 617-482-9305.

Technical Facilities: 909-w TPO, 7-kw ERP, 1361-ft. above sea level, lat. 42° 14' 47", long. 71° 55' 51".

Transmitter: Hwy. 9, 0.8-mi. W of Leicester.

Began Operation: March 4, 1996.

Ownership: Carter Broadcasting Corp.

Personnel: Ken Carter, General Manager; Steve Callahan, Chief Engineer.

Pittsfield, etc.—W28DA, Ch. 28, WNYT-TV LLC. (WNYT Ch. 13 Albany) Phone: 651-642-4334.

Technical Facilities: 9.3-kw ERP, 80-ft. above ground, 1440-ft. above sea level, lat. 42° 25' 26", long. 73° 15' 57".

Ownership: Hubbard Broadcasting Inc.

Plainfield—W35BK, Ch. 35, Lydia Sylvane Stockwell. Phone: 413-931-5300. Fax: 413-634-5688.

Technical Facilities: 0.28-kw ERP, 30-ft. above ground, 157-ft. above sea level, lat. 42° 31' 23", long. 72° 52' 47".

Began Operation: October 2, 1997.

Ownership: Lydia Sylvane Stockwell.

Springfield—WDMR-LP, Ch. 51, ZGS Hartford Inc. Phone: 703-528-5656.

Studio: 886 Maple Ave., Hartford, CT 06114.

Technical Facilities: 142-kw ERP, 157-ft. above ground, 761-ft. above sea level, lat. 42° 05' 07", long. 72° 42' 12".

Transmitter: Provin Mountain, on West St.

Multichannel TV Sound: Separate audio progam.

Began Operation: June 13, 1991.

Ownership: ZGS Broadcasting Holdings Inc.

Personnel: Lucio C. Ruzzier Sr., President; Gaetano Leone, General Manager; Sal Minniti, Chief Engineer; William Newton, President, Sales.

Springfield—WSHM-LP, Ch. 67, Meredith Corp. Phones: 413-736-4333; 515-284-2166.

Studio: One Monarch Pl, Ste 300, Springfield, MA 01144-7012.

Technical Facilities: 1.6-kw ERP, 30-ft. above ground, 1195-ft. above sea level, lat. 42° 14' 28", long. 72° 38' 54".

Holds CP for change to channel number 41, 2-kw ERP, lat. 42° 14' 27.7", long. 72° 38' 55.7". BDCCDTL-20061018AAD.

Transmitter: side of existing WGGB-TV tower atop Mount Tom.

Began Operation: October 31, 1996.

Ownership: Meredith Corp.

Michigan

Alpena—W18BT, Ch. 18, Trinity Broadcasting Network Inc. Phone: 714-832-2950. Fax: 714-730-0661.

Technical Facilities: 1000-w TPO, 17.4-kw ERP, 330-ft. above ground, 1079-ft. above sea level, lat. 45° 09' 22", long. 83° 37' 54".

Transmitter: 1295 E. LaComb Rd.

Began Operation: February 5, 1999.

Ownership: Trinity Broadcasting Network Inc.

Personnel: Curt Smith, General Manager; Jim Marr, Chief Engineer; Barbara Bowen, Sales Manager.

Ann Arbor—W27CJ, Ch. 27, TCT of Michigan Inc. Phone: 618-997-9333. Fax: 618-997-1859.

Studio: 12880 Burt Rd., Detroit, MI 48227.

Technical Facilities: 1000-w TPO, 1.5-kw ERP, 272-ft. above ground, 1142-ft. above sea level, lat. 42° 16' 41", long. 83° 44' 32".

Holds CP for change to 3-kw ERP, BDFCDTT-20060331BBA.

Transmitter: 555 E. Williams St.

Began Operation: February 1, 1991.

Ownership: TCT of Michigan Inc.

Personnel: Adrian Boganey, Station Manager; Ron Booth, Chief Engineer.

■ **Battle Creek**—WOBC-CA, Ch. 14, WOOD License Co. LLC. Phone: 202-462-6065.

Technical Facilities: 9.1-kw ERP, 305-ft. above ground, 1184-ft. above sea level, lat. 42° 17' 17", long. 85° 09' 54".

Holds CP for change to 0.042-kw ERP, 305-ft. above ground, 1195-ft. above sea level, BDFCDTA-20060331AWA.

Transmitter: 0.4-mi. S of Golden Ave. & Beadle Lake Rd. intersection, Kalamazoo.

Ownership: LIN TV Corp.

Berrien Springs—WYGN-LP, Ch. 12, Good News Television. Phone: 269-473-5274.

Technical Facilities: 1000-w TPO, 3-kw ERP, 450-ft. above ground, 1109-ft. above sea level, lat. 41° 57' 42", long. 86° 21' 002".

Transmitter: 1.2-mi. NW of Snow Rd. & U.S. Rte. 31/33 intersection.

Ownership: Weigel Broadcasting Co.

Cedar—WLLZ-LP, Ch. 12, P & P Cable Holdings LLC. Phone: 231-547-2696.

Technical Facilities: 1.23-kw ERP, 100-ft. above ground, 1173-ft. above sea level, lat. 44° 45' 22", long. 85° 40' 42".

Holds CP for change to 0.893-kw ERP, 249-ft. above ground, 1322-ft. above sea level, BPTVL-20070706ACY.

Ownership: P & P Cable Holdings LLC.

Crystal—W22BH, Ch. 22, Omnivision. Phone: 989-235-3948. Fax: 989-235-6247.

Technical Facilities: 10-w TPO, 0.122-kw ERP, 194-ft. above ground, 1001-ft. above sea level, lat. 43° 15' 49", long. 84° 54' 56".

Transmitter: 122 Lake St.

Began Operation: February 14, 1996.

Ownership: Omnivision Inc.

Personnel: W. Rex Skea, President.

Crystal—W24BS, Ch. 24, Omnivision. Phone: 989-235-6100. Fax: 989-235-6247.

Studio: 122 Lake St., Crystal, MI 48818.

Technical Facilities: 10-w TPO, 0.122-kw ERP, 194-ft. above ground, 1001-ft. above sea level, lat. 43° 15' 49", long. 84° 54' 56".

Transmitter: 122 Lake St.

Began Operation: November 4, 1995.

Ownership: Omnivision Inc.

Crystal—W26BD, Ch. 26, Omnivision.

Technical Facilities: 10-w TPO, 0.122-kw ERP, 194-ft. above ground, 1001-ft. above sea level, lat. 43° 15' 49", long. 84° 54' 56".

Transmitter: 122 Lake St.

Began Operation: February 13, 1996.

Ownership: Omnivision Inc.

Personnel: W. Rex Skea, President.

Crystal—W30BE, Ch. 30, Omnivision.

Technical Facilities: 0.539-kw ERP, 192-ft. above ground, 1002-ft. above sea level, lat. 43° 15' 49", long. 84° 54' 56".

Ownership: Omnivision Inc.

Crystal—W39BO, Ch. 39, Mid-Michigan Wireless. Phone: 517-235-6100. Fax: 989-235-6247.

Technical Facilities: 10-w TPO, 0.12-kw ERP, 1001-ft. above sea level, lat. 43° 15' 49", long. 84° 54' 56".

Holds CP for change to channel number 32, 0.539-kw ERP, 192-ft. above ground, 1001-ft. above sea level, BPTTL-19980602JH.

Transmitter: 122 Lake St.

Began Operation: March 1, 1996.

Ownership: Mid-Michigan Wireless.

Personnel: W. Rex Skea, President.

Crystal—W45BC, Ch. 45, Mid-Michigan Wireless. Phone: 517-235-4339.

Technical Facilities: 10-w TPO, 0.117-kw ERP, 194-ft. above ground, 1001-ft. above sea level, lat. 43° 15' 49", long. 84° 54' 56".

Transmitter: 122 Lake St.

Began Operation: February 13, 1996.

Ownership: Mid-Michigan Wireless.

Crystal—W51BX, Mid-Michigan Wireless.

Technical Facilities: 0.117-kw ERP, 194-ft. above ground, 1001-ft. above sea level, lat. 43° 15' 49", long. 84° 54' 56".

Ownership: Mid-Michigan Wireless.

Crystal—W55BZ, Ch. 55, Mid-Michigan Wireless. Phone: 989-235-3948. Fax: 989-235-6247.

Technical Facilities: 100-w TPO, 0.117-kw ERP, 199-ft. above ground, 871-ft. above sea level, lat. 43° 15' 49", long. 84° 54' 56".

Transmitter: 122 Lake St.

Began Operation: February 13, 1996.

Ownership: Mid-Michigan Wireless.

Crystal—W68CN, Ch. 68, Mid-Michigan Wireless. Phone: 517-235-4339.

Technical Facilities: 10-w TPO, 0.116-kw ERP, 194-ft. above ground, 1001-ft. above sea level, lat. 43° 15' 49", long. 84° 54' 56".

Transmitter: 122 Lake St.

Began Operation: February 13, 1996.

Ownership: Mid-Michigan Wireless.

■ **Dearborn**—W33BY, Ch. 33, Highland Park Broadcasting LP.

Technical Facilities: 15-kw ERP, 325-ft. above ground, 948-ft. above sea level, lat. 42° 22' 40", long. 83° 14' 32".

Ownership: Highland Park Broadcasting LP.

Detroit—W48AV, Ch. 48, Paxson Communications License Co. LLC. Phone: 561-659-4122. Fax: 561-659-4754.

Technical Facilities: 2000-w TPO, 38.24-kw ERP, 312-ft. above ground, 892-ft. above sea level, lat. 42° 27' 43", long. 82° 52' 35".

Transmitter: 1500 Shore Club Dr., St. Clair Shores.

Ownership: ION Media Networks Inc.

Personnel: Michael Berman, General Manager; Robert Thompson, Chief Engineer.

Detroit—W66BV, Ch. 66, Trinity Broadcasting Network Inc. Phone: 714-832-2950. Fax: 714-730-0661.

Technical Facilities: 1-w TPO, 19.7-kw ERP, 1298-ft. above ground, 1869-ft. above sea level, lat. 42° 19' 45", long. 83° 02' 25".

Transmitter: Westin Hotel Bldg., Detroit.

Began Operation: March 1, 1983.

Ownership: Trinity Broadcasting Network Inc.

■ **Detroit**—WDWO-CA, Ch. 18, TCT of Michigan Inc. Phone: 618-997-9333.

Studio: 12280 Burt Rd., Detroit, MI 48227.

Technical Facilities: 1000-w TPO, 20-kw ERP, 289-ft. above ground, 915-ft. above sea level, lat. 42° 22' 40", long. 83° 14' 37".

Transmitter: 12280 Burt Rd.

Ownership: TCT of Michigan Inc.

Personnel: Adrian Boganey, General Manager; Ronald L. Booth, Chief Engineer.

■ **Detroit**—WLPC-LP, Ch. 26, WLPC TV-26 Detroit Inc. Phone: 248-559-4200.

Technical Facilities: 2000-w TPO, 32-kw ERP, 475-ft. above ground, 1037-ft. above sea level, lat. 45° 19' 56", long. 83° 02' 42".

Transmitter: Cadillac Tower Bldg., Cadillac Square.

Ownership: Glenn R. & Karin A. Plummer.

Personnel: Glenn R. Plummer, General Manager; Timothy Hoadly, Chief Engineer.

■ **Detroit**—WUDT-CA, Ch. 23, EBC Detroit Inc. Phone: 501-219-2400.

Studio: 4128 W. Vernor Hwy., Detroit, MI 482090.

Technical Facilities: 50-kw ERP, 712-ft. above ground, 1375-ft. above sea level, lat. 42° 26' 52", long. 83° 10' 23".

Began Operation: January 1, 1989.

Ownership: Equity Media Holdings Corp.

Personnel: Liz Kiley, Vice President, Broadcast; Warren Reeves, Consulting Engineer; Amy Brown, Broadcast Operations Director.

Escanaba—W14CE, Ch. 14, Barrington Marquette License LLC. (WLUC-TV Ch. 6 Marquette) Phone: 847-884-1877.

Technical Facilities: 0.856-kw ERP, 164-ft. above ground, 758-ft. above sea level, lat. 45° 44' 43", long. 87° 03' 14".

Ownership: Pilot Group LP.

Escanaba—W20BZ, Ch. 20, Trinity Broadcasting Network Inc. Phone: 714-832-2950. Fax: 714-730-0661.

Technical Facilities: 10-kw ERP, 213-ft. above ground, 905-ft. above sea level, lat. 45° 46' 56", long. 87° 006' 004".

Ownership: Trinity Broadcasting Network Inc.

Escanaba—W40AN, Ch. 40, LIN of Wisconsin LLC. (WLUK-TV Ch. 11 Green Bay) Phone: 202-462-6065.

Technical Facilities: 0.1-kw ERP, lat. 45° 46' 56", long. 87° 06' 04".

Holds CP for change to 4.04-kw ERP, 233-ft. above ground, 925-ft. above sea level, BDFCDTT-20060324AAN.

Ownership: LIN TV Corp.

Flint—WHNE-LP, Ch. 32, Thomas T. Tait. Phone: 818-415-3438.

Technical Facilities: 35.4-kw ERP, 234-ft. above ground, 1015-ft. above sea level, lat. 43° 10' 23", long. 83° 40' 51".

Ownership: Thomas T. Tait.

Flint—WXON-LP, Ch. 54, P & P Cable Holdings LLC. Phone: 231-547-2696.

Technical Facilities: 2000-w TPO, 0.1-kw ERP, 30-ft. above ground, 833-ft. above sea level, lat. 43° 07' 09", long. 83° 40' 38".

Holds CP for change to 150-kw ERP, 361-ft. above ground, 1118-ft. above sea level, lat. 43° 08' 04", long. 83° 35' 42". BPTTL-20031201BFL.

Ownership: P & P Cable Holdings LLC.

Grand Rapids—W25CZ, Ch. 25, Trinity Broadcasting Network Inc. Phone: 714-832-2950. Fax: 714-730-0661.

Technical Facilities: 10-kw ERP, lat. 47° 15' 17", long. 093° 26' 003".

Ownership: Trinity Broadcasting Network Inc.

■ **Grand Rapids**—W48CL, Ch. 48, Three Angels Broadcasting Network Inc. Phone: 618-627-4651. Fax: 618-627-4155.

Technical Facilities: 1000-w TPO, 16.1-kw ERP, 308-ft. above ground, 1079-ft. above sea level, lat. 43° 01' 01", long. 85° 45' 25".

Transmitter: Near Elmridge Dr. & Three Mile Rd.

Ownership: Three Angels Broadcasting Network Inc.

Personnel: Moses Primo, General Manager; Linda Shelton, Program Director.

■ **Grand Rapids**—WOGC-CA, Ch. 25, WOOD License Co. LLC. Phone: 202-462-6065.

Technical Facilities: 381-ft. above ground, 1030-ft. above sea level, lat. 42° 48' 59", long. 85° 57' 20".

Holds CP for change to 0.13-kw ERP, BDFCDTA-20060330ALR.

Began Operation: June 24, 1994.

Ownership: LIN TV Corp.

■ **Grand Rapids**—WOLP-CA, Ch. 27, WOOD License Co. LLC.

Technical Facilities: 1000-w TPO, 15.3-kw ERP, 138-ft. above ground, 879-ft. above sea level, lat. 42° 57' 36", long. 85° 39' 18".

Transmitter: 1.6-mi. SE of I-131 & I-196 intersection.

Ownership: LIN TV Corp.

Grand Rapids—WUHQ-LP, Ch. 29, Marquette Broadcasting Inc. Phone: 501-219-2400.

Technical Facilities: 537.7-w TPO, 40-kw ERP, 392-ft. above ground, 1002-ft. above sea level, lat. 42° 57' 14", long. 85° 41' 52".

Transmitter: 0.3-mi. W of Blue Grass Rd. on U.S. Rte. 27.

Ownership: Equity Media Holdings Corp.

■ **Grand Rapids**—WXSP-CA, Ch. 15, WOOD License Co. LLC. Phone: 616-456-1818. Fax: 616-643-0018.

Studio: 120 College Ave. SE, Grand Rapids, MI 49503.

Technical Facilities: 9.42-kw ERP, 344-ft. above ground, 1115-ft. above sea level, lat. 43° 01' 01", long. 85° 44' 25".

Holds CP for change to 0.05-kw ERP, 344-ft. above ground, 1124-ft. above sea level, lat. 43° 00' 59", long. 85° 44' 24". BDFCDTA-20060330AGO.

Ownership: LIN TV Corp.

Herman—W16BL, Ch. 16, Don Raybum Sr.

Technical Facilities: 153-w TPO, 1-kw ERP, 362-ft. above ground, 2228-ft. above sea level, lat. 46° 39' 50", long. 88° 23' 06".

Transmitter: 1-mi. W of Baraga.

Ownership: Don Raybum Sr.

Herman—W22BZ, Ch. 22, Don Raybum Sr. Phone: 504-273-1224.

Technical Facilities: 153-w TPO, 1-kw ERP, 362-ft. above ground, 2228-ft. above sea level, lat. 46° 39' 50", long. 88° 23' 06".

Transmitter: 1-mi. W of Baraga.

Ownership: Don Raybum Sr.

Herman—W24CD, Ch. 24, Don Raybum Sr. Phone: 504-273-1224.

Technical Facilities: 153-w TPO, 1-kw ERP, 362-ft. above ground, 2228-ft. above sea level, lat. 46° 39' 50", long. 88° 23' 06".

Transmitter: 1-mi. W of Baraga.

Ownership: Don Raybum Sr.

Herman—W31BJ, Ch. 31, Dan Loflin. Phone: 504-928-3574.

Technical Facilities: 153-w TPO, 1-kw ERP, 362-ft. above ground, 2228-ft. above sea level, lat. 46° 39' 50", long. 88° 23' 06".

Transmitter: 1-mi. W of Baraga.

Ownership: Dan Loflin.

Herman—W38CG, Ch. 38, Eric McBride. Phone: 504-928-3574.

Technical Facilities: 153-w TPO, 1-kw ERP, 362-ft. above ground, 2228-ft. above sea level, lat. 46° 39' 50", long. 88° 23' 06".

Transmitter: 1-mi. W of Baraga.

Ownership: Eric McBride.

Herman—W41CA, Ch. 41, Eric McBride. Phone: 504-928-3574.

Technical Facilities: 153-w TPO, 1-kw ERP, 362-ft. above ground, 2228-ft. above sea level, lat. 46° 39' 50", long. 88° 23' 06".

Transmitter: 1-mi. W of Baraga.

Ownership: Eric McBride.

Herman—W44BM, Ch. 44, Eric McBride. Phone: 504-928-3574.

Technical Facilities: 153-w TPO, 1-kw ERP, 362-ft. above ground, 2228-ft. above sea level, lat. 46° 39' 50", long. 88° 23' 06".

Transmitter: 1-mi. W of Baraga.

Ownership: Eric McBride.

Herman—W46CM, Ch. 46, Martha Raybum. Phone: 504-273-1224.

Technical Facilities: 153-w TPO, 1-kw ERP, 362-ft. above ground, 2228-ft. above sea level, lat. 46° 39' 50", long. 88° 23' 06".

Transmitter: 1-mi. W of Baraga.

Ownership: Martha Raybum.

Herman—W48CA, Ch. 48, Dan Loflin. Phone: 504-928-3574.

Technical Facilities: 153-w TPO, 1-kw ERP, 362-ft. above ground, 2228-ft. above sea level, lat. 43° 39' 50", long. 88° 23' 06".

Transmitter: 1-mi. W of Baraga.

Ownership: Dan Loflin.

Herman—W50BZ, Ch. 50, Dan Loflin. Phone: 504-928-3574.

Technical Facilities: 153-w TPO, 1-kw ERP, 362-ft. above ground, 2228-ft. above sea level, lat. 46° 39' 50", long. 88° 23' 06".

Transmitter: 1-mi. W of Baraga.

Ownership: Dan Loflin.

Herman—W60CJ, Ch. 60, Eric McBride. Phone: 504-928-3574.

Technical Facilities: 153-w TPO, 1-kw ERP, 362-ft. above ground, 2228-ft. above sea level, lat. 46° 39' 50", long. 88° 23' 06".

Transmitter: 1-mi. W of Baraga.

Ownership: Eric McBride.

Hesperia—W42CB, Ch. 42, Tribune Television Holdings Inc. (WXMI Ch. 17 Grand Rapids)

Technical Facilities: 7.31-kw ERP, 427-ft. above ground, 1227-ft. above sea level, lat. 43° 33' 00", long. 86° 02' 34".

Holds CP for change to 15-kw ERP, BDFCDTT-20060124AAT.

Ownership: Tribune Broadcasting Co.

■ **Holland**—WOHO-CA, Ch. 33, WOOD License Co. LLC. Phone: 202-462-6065.

Technical Facilities: 1000-w TPO, 10-kw ERP, 381-ft. above ground, 1030-ft. above sea level, lat. 42° 48' 59", long. 85° 57' 20".

Holds CP for change to 0.049-kw ERP, BDFCDTA-20060330AMF.

Transmitter: 2640 72nd Ave.

Ownership: LIN TV Corp.

Houghton—W27CQ, Ch. 27, Trinity Broadcasting Network Inc. Phone: 714-832-2950. Fax: 714-730-0661.

Technical Facilities: 10-kw ERP, 279-ft. above ground, 1340-ft. above sea level, lat. 47° 06' 06", long. 88° 34' 11".

Ownership: Trinity Broadcasting Network Inc.

Houghton Lake—W18CB, Ch. 18, MS Communications LLC. Phone: 414-765-9737.

Technical Facilities: 1000-w TPO, 0.007-kw ERP, 105-ft. above ground, 1424-ft. above sea level, lat. 44° 17' 25", long. 84° 44' 40".

Transmitter: 1-mi. S of Summit Heights.

Ownership: MS Communications LLC.

Houghton Lake—W21BS, Ch. 21, MS Communications LLC. Phone: 414-765-9737.

Technical Facilities: 132-w TPO, 0.007-kw ERP, 105-ft. above ground, 1424-ft. above sea level, lat. 44° 17' 25", long. 84° 44' 40".

Transmitter: 1-mi. S of Summit Heights.

Ownership: MS Communications LLC.

Houghton Lake—W24CG, Ch. 24, MS Communications LLC. Phone: 414-765-9737.

Technical Facilities: 132-w TPO, 0.007-kw ERP, 105-ft. above ground, 1424-ft. above sea level, lat. 44° 17' 25", long. 84° 44' 40".

Transmitter: 1-mi. S of Summit Heights.

Ownership: MS Communications LLC.

Houghton Lake—W31BN, Ch. 31, MS Communications LLC. Phone: 414-765-9737.

Technical Facilities: 132-w TPO, 0.007-kw ERP, 105-ft. above ground, 1424-ft. above sea level, lat. 44° 17' 25", long. 84° 44' 40".

Transmitter: 1-mi. S of Summit Heights.

Ownership: MS Communications LLC.

Houghton Lake—W36CE, Ch. 36, MS Communications LLC. Phone: 414-765-9737.

Technical Facilities: 132-w TPO, 0.007-kw ERP, 105-ft. above ground, 1424-ft. above sea level, lat. 44° 17' 25", long. 84° 44' 40".

Transmitter: 1-mi. S of Summit Heights.

Ownership: MS Communications LLC.

Houghton Lake—W50CD, Ch. 50, MS Communications LLC. Phone: 414-765-9737.

Technical Facilities: 132-w TPO, 0.007-kw ERP, 105-ft. above ground, 1424-ft. above sea level, lat. 44° 17' 25", long. 84° 44' 40".

Transmitter: 1-mi. S of Summit Heights.

Ownership: MS Communications LLC.

Houghton Lake—W52CO, Ch. 52, MS Communications LLC. Phone: 414-765-9737.

Technical Facilities: 132-w TPO, 0.007-kw ERP, 105-ft. above ground, 1423-ft. above sea level, lat. 44° 17' 25", long. 84° 44' 40".

Transmitter: 1-mi. S of Summit Heights.

Ownership: MS Communications LLC.

Houghton Lake—W55CH, Ch. 55, MS Communications LLC. Phone: 414-765-9737.

Technical Facilities: 132-w TPO, 0.007-kw ERP, 105-ft. above ground, 1423-ft. above sea level, lat. 44° 17' 25", long. 84° 44' 40".

Transmitter: 1-mi. S of Summit Heights.

Ownership: MS Communications LLC.

Houghton Lake—W57CQ, Ch. 57, MS Communications LLC. Phone: 414-765-9737.

Technical Facilities: 132-w TPO, 0.007-kw ERP, 105-ft. above ground, 1424-ft. above sea level, lat. 44° 17' 25", long. 84° 44' 40".

Transmitter: 1-mi. S of Summit Heights.

Ownership: MS Communications LLC.

Houghton Lake—W59DC, Ch. 59, MS Communications LLC. Phone: 414-765-9737.

Technical Facilities: 132-w TPO, 0.007-kw ERP, 105-ft. above ground, 1424-ft. above sea level, lat. 44° 17' 25", long. 84° 44' 40".

Transmitter: 1-mi. S of Summit Heights.

Ownership: MS Communications LLC.

Houghton Lake—W61CS, Ch. 61, MS Communications LLC. Phone: 414-765-9737.

Technical Facilities: 500-w TPO, 0.007-kw ERP, 105-ft. above ground, 1319-ft. above sea level, lat. 44° 17' 25", long. 84° 44' 40".

Transmitter: 1-mi. S of Summit Heights.

Ownership: MS Communications LLC.

Houghton Lake—W63CH, Ch. 63, MS Communications LLC. Phone: 414-765-9737.

Technical Facilities: 500-w TPO, 0.007-kw ERP, 105-ft. above ground, 1424-ft. above sea level, lat. 44° 17' 25", long. 84° 44' 40".

Transmitter: 1-mi. S of Summit Heights.

Ownership: MS Communications LLC.

Houghton Lake—W65DJ, Ch. 65, MS Communications LLC. Phone: 414-765-9737.

Technical Facilities: 132-w TPO, 0.007-kw ERP, 105-ft. above ground, 1424-ft. above sea level, lat. 44° 17' 25", long. 84° 44' 40".

Transmitter: 1-mi. S of Summit Heights.

Ownership: MS Communications LLC.

Houghton Lake—W67DN, Ch. 67, MS Communications LLC. Phone: 414-765-9737.

Technical Facilities: 0.007-kw ERP, 105-ft. above ground, 1424-ft. above sea level, lat. 44° 17' 25", long. 84° 44' 40".

Ownership: MS Communications LLC.

Ironwood—W32CV, Ch. 32, KQDS Acquisition Corp. Phone: 701-277-1515.

Technical Facilities: 15.9-kw ERP, 350-ft. above ground, 2010-ft. above sea level, lat. 46° 26' 28", long. 90° 11' 26".

Ownership: KQDS Acquisition Corp.

Kalamazoo—W26BX, Ch. 26, TCT of Michigan Inc. (WTLJ Ch. 54 Muskegon)

Technical Facilities: 5.3-kw ERP, 440-ft. above ground, 1355-ft. above sea level, lat. 42° 07' 43", long. 85° 20' 16".

Ownership: TCT of Michigan Inc.

■ **Kalamazoo**—WOKZ-CA, Ch. 50, WOOD License Co. LLC. Phone: 401-454-2880.

Technical Facilities: 14.3-kw ERP, 148-ft. above ground, 1086-ft. above sea level, lat. 42° 17' 48", long. 85° 38' 29".

Multichannel TV Sound: Separate audio progam.

Began Operation: January 1, 1996.

Ownership: LIN TV Corp.

Personnel: Scott Blumenthal, General Manager; Mike Laemers, Director of Engineering; Diane Knowski, Sales Manager.

Lansing—W27CN, Ch. 27, Tri-State Christian TV Inc. Phone: 618-997-9333. Fax: 618-997-1859.

Studio: 2865 Trautner Dr., Saginaw, MI 48604.

Technical Facilities: 8.5-kw ERP, 340-ft. above ground, 1169-ft. above sea level, lat. 42° 43' 16", long. 84° 33' 01".

Ownership: Tri-State Christian TV Inc.

Personnel: Mike Socier, Station Manager; Ron Booth, Chief Engineer.

Leeland, etc.—W69AV, Ch. 69, Central Michigan U. (WCMU-TV Ch. 14 Mount Pleasant) Phone: 989-774-4000.

Technical Facilities: 0.78-kw ERP, lat. 44° 58' 50", long. 085° 40' 45".

Ownership: Central Michigan U.

Ludington—W34BZ, Ch. 34, MS Communications LLC. Phone: 414-765-9737.

Technical Facilities: 100-w TPO, 0.007-kw ERP, 105-ft. above ground, 823-ft. above sea level, lat. 44° 03' 57", long. 86° 19' 58".

Transmitter: Jebavy at Ehler.

Ownership: MS Communications LLC.

Ludington—W48BY, Ch. 48, MS Communications LLC. Phone: 414-765-9737.

Technical Facilities: 100-w TPO, 0.007-kw ERP, 105-ft. above ground, 823-ft. above sea level, lat. 44° 03' 57", long. 86° 19' 58".

Transmitter: Jebavy at Ehler.

Ownership: MS Communications LLC.

Ludington—WBWT-LP, Ch. 38, Bustos Media of Wisconsin License LLC. Phone: 916-368-6300.

Studio: 1136 S 108th St, West Allise, WI 53214.

Technical Facilities: 25-kw ERP, 650-ft. above ground, 1278-ft. above sea level, lat. 43° 05' 46", long. 87° 59' 15".

Ownership: Bustos Media of Wisconsin License LLC.

Personnel: Ana Bermudez, General Manager.

Marquette—W07DB, Ch. 7, Barrington Marquette License LLC. (WLUC-TV Ch. 6 Marquette)

Technical Facilities: 0.025-kw ERP, 115-ft. above ground, 830-ft. above sea level, lat. 46° 32' 45", long. 87° 23' 27".

Ownership: Pilot Group LP.

Marquette—W17CS, Ch. 17, Trinity Broadcasting Network Inc. Phone: 714-832-2950. Fax: 714-730-0661.

Technical Facilities: 8.9-kw ERP, 380-ft. above ground, 1625-ft. above sea level, lat. 46° 30' 52", long. 87° 28' 36".

Ownership: Trinity Broadcasting Network Inc.

Menominee—W31BK, Ch. 31, Journal Broadcast Corp. Phones: 920-494-2626; 702-876-1313. Fax: 920-494-7071.

Technical Facilities: 8.6-kw ERP, 459-ft. above ground, 1049-ft. above sea level, lat. 45° 11' 19", long. 87° 34' 08".

Multichannel TV Sound: Stereo only.

Ownership: Journal Communications Inc.

Personnel: Mike Harding, Chief Executive Officer; Mark L. Cramer, Chief Engineer; Mike Smith, Sales Manger.

Mount Pleasant—W44BQ, Ch. 44, NTN/Saginaw Inc. Phone: 231-436-7731.

Technical Facilities: 512-w TPO, 0.242-kw ERP, 25-ft. above ground, 806-ft. above sea level, lat. 43° 41' 56", long. 84° 46' 11".

Transmitter: U.S. Rte. 27, 0.4-mi. W of Blue Grass Rd.

Ownership: NTN/Saginaw Inc.

Mount Pleasant—W60CO, Ch. 60, NTN/Saginaw Inc. Phone: 231-436-7731.

Technical Facilities: 528.6-w TPO, 0.242-kw ERP, 257-ft. above ground, 806-ft. above sea level, lat. 43° 41' 56", long. 84° 46' 11".

Transmitter: 0.3-mi. W of Blue Grass Rd. on U.S. Rte. 27.

Began Operation: January 16, 2002.

Ownership: Merle W. Pearce.

Mount Pleasant—W61DK, Ch. 61, NTN/Saginaw Inc. Phone: 231-436-7731.

Technical Facilities: 1000-w TPO, 9.73-kw ERP, 1277-ft. above ground, 1164-ft. above sea level, lat. 43° 34' 33", long. 84° 46' 29".

Transmitter: BR/27, 1.5-mi. S of Mount Pleasant.

Ownership: NTN/Saginaw Inc.

Mount Pleasant—WBWM-LP, Ch. 32, P & P Cable Holdings LLC. Phone: 231-436-7731.

Technical Facilities: 515-w TPO, 0.0872-kw ERP, 50-ft. above ground, 847-ft. above sea level, lat. 43° 34' 33", long. 84° 46' 29".

Transmitter: 0.3-mi. W of Blue Grass Rd. on US Rte. 27.

Ownership: P & P Cable Holdings LLC.

Muskegon—W52DB, Ch. 52, Tribune Television Holdings Inc. (WXMI Ch. 17 Grand Rapids) Phone: 616-364-8722.

Technical Facilities: 21.7-kw ERP, 420-ft. above ground, 1076-ft. above sea level, lat. 43° 18' 50", long. 86° 09' 17".

Holds CP for change to channel number 31, 15-kw ERP, BDISDTT-20060202AAB.

Transmitter: 5-mi. W of Big Rapids.

Ownership: Tribune Broadcasting Co.

■ **Muskegon**—WMKG-LP, Ch. 38, Kelley Enterprises. Phone: 616-733-4040. Fax: 616-739-4329.

Studio: 4237 Airline Rd., North Shores, MI 49444.

Technical Facilities: 33.8-kw ERP, 187-ft. above ground, 843-ft. above sea level, lat. 43° 15' 06", long. 86° 09' 10".

Multichannel TV Sound: Stereo only.

Ownership: Kelley Enterprises.

Personnel: Fenton Kelley, General Manager & Chief Engineer.

■ **Muskegon**—WOMS-CA, Ch. 29, WOOD License Co. LLC. Phone: 202-462-6065.

Technical Facilities: 10.4-kw ERP, 440-ft. above ground, 1122-ft. above sea level, lat. 43° 15' 45", long. 86° 04' 34".

Ownership: LIN TV Corp.

Petoskey—W18BX, Ch. 18, MS Communications LLC. Phone: 414-765-9737.

Technical Facilities: 4-kw ERP, 415-ft. above ground, 1686-ft. above sea level, lat. 45° 28' 40", long. 84° 57' 004".

Holds CP for change to 0.0124-kw ERP, 50-ft. above ground, 1321-ft. above sea level, BPTTL-20050613ABG.

Ownership: MS Communications LLC.

Petoskey—W20BQ, Ch. 20, MS Communications LLC. Phone: 414-765-9737.

Technical Facilities: 4-kw ERP, 415-ft. above ground, 1686-ft. above sea level, lat. 45° 28' 40", long. 84° 57' 04".

Holds CP for change to 0.0124-kw ERP, 50-ft. above ground, 1321-ft. above sea level, BPTTL-20050613ABH.

Ownership: MS Communications LLC.

Petoskey—W23BM, Ch. 23, MS Communications LLC. Phone: 414-765-9737.

Technical Facilities: 4-kw ERP, 415-ft. above ground, 1686-ft. above sea level, lat. 45° 28' 40", long. 84° 57' 04".

Holds CP for change to 0.0124-kw ERP, 50-ft. above ground, 1321-ft. above sea level, BPTTL-20050613ABI.

Ownership: MS Communications LLC.

Petoskey—W25CD, Ch. 25, MS Communications LLC. Phone: 414-765-9737.

Technical Facilities: 4-kw ERP, 415-ft. above ground, 1686-ft. above sea level, lat. 45° 28' 40", long. 84° 57' 04".

Holds CP for change to 0.0124-kw ERP, 50-ft. above ground, 1321-ft. above sea level, BPTTL-20050613ABJ.

Ownership: MS Communications LLC.

Petoskey—W31BI, Ch. 31, MS Communications LLC. Phone: 414-765-9737.

Technical Facilities: 179-w TPO, 1-kw ERP, 623-ft. above ground, 1814-ft. above sea level, lat. 45° 19' 17", long. 84° 52' 33".

Transmitter: 1-mi. N of Boyne City.

Ownership: MS Communications LLC.

Petoskey—W34CR, Ch. 34, Frank J. Catz, Trustee. Phone: 650-854-0111. Fax: 650-854-0223.

Technical Facilities: 179-w TPO, 1-kw ERP, 594-ft. above ground, 1884-ft. above sea level, lat. 45° 19' 34", long. 84° 52' 43".

Transmitter: 1-mi. N of Boyne City.

Began Operation: March 21, 2002.

Ownership: Frank J. Catz, Trustee.

Petoskey—W36CD, Ch. 36, MS Communications LLC. Phone: 414-765-9737.

Technical Facilities: 179-w TPO, 4-kw ERP, 415-ft. above ground, 1686-ft. above sea level, lat. 45° 28' 40", long. 84° 57' 04".

Holds CP for change to 0.0124-kw ERP, 50-ft. above ground, 1321-ft. above sea level, BPTTL-20050613ABK.

Transmitter: 1-mi. N of Boyne City.

Ownership: MS Communications LLC.

Petoskey—W39CB, Ch. 39, MS Communications LLC. Phone: 414-765-9737.

Technical Facilities: 179-w TPO, 4-kw ERP, 415-ft. above ground, 1686-ft. above sea level, lat. 45° 28' 40", long. 84° 57' 04".

Holds CP for change to 0.0124-kw ERP, 50-ft. above ground, 1321-ft. above sea level, BPTTL-20050613ABL.

Transmitter: 1-mi. N of Boyne City.

Ownership: MS Communications LLC.

Petoskey—W41CK, Ch. 41, Frank J. Catz, Trustee. Phone: 650-854-0111. Fax: 650-854-0223.

Technical Facilities: 179-w TPO, 1-kw ERP, 623-ft. above ground, 1814-ft. above sea level, lat. 45° 19' 17", long. 84° 52' 33".

Transmitter: 1-mi. N of Boyne City.

Ownership: Frank J. Catz, Trustee.

Petoskey—W51CR, Ch. 51, MS Communications LLC. Phone: 414-765-9737.

Technical Facilities: 179-w TPO, 4-kw ERP, 415-ft. above ground, 1686-ft. above sea level, lat. 45° 28' 40", long. 84° 57' 004".

Holds CP for change to 0.0124-kw ERP, 50-ft. above ground, 1321-ft. above sea level, BPTTL-20050613ABM.

Transmitter: 1-mi. N of Boyne City.

Ownership: MS Communications LLC.

Petoskey—W53BN, Ch. 53, MS Communications LLC. Phone: 414-765-9737.

Technical Facilities: 179-w TPO, 4-kw ERP, 415-ft. above ground, 1686-ft. above sea level, lat. 45° 28' 40", long. 84° 57' 04".

Holds CP for change to 0.0124-kw ERP, 50-ft. above ground, 1321-ft. above sea level, BPTTL-20050613ABN.

Transmitter: 1-mi. N of Boyne City.

Ownership: MS Communications LLC.

Petoskey—W55CL, Ch. 55, MS Communications LLC. Phone: 414-765-9737.

Technical Facilities: 179-w TPO, 4-kw ERP, 415-ft. above ground, 1686-ft. above sea level, lat. 45° 28' 40", long. 84° 57' 04".

Holds CP for change to 0.0124-kw ERP, 50-ft. above ground, 1321-ft. above sea level, BPTTL-20050613ABO.

Transmitter: 1-mi. N of Boyne City.

Ownership: MS Communications LLC.

Petoskey—W57CP, Ch. 57, MS Communications LLC. Phone: 414-765-9737.

Technical Facilities: 179-w TPO, 4-kw ERP, 415-ft. above ground, 1686-ft. above sea level, lat. 45° 28' 40", long. 84° 57' 004".

Transmitter: 1-mi. N of Boyne City.

Ownership: MS Communications LLC.

Petoskey—W62CR, Ch. 62, MS Communications LLC. Phone: 414-765-9737.

Technical Facilities: 179-w TPO, 4-kw ERP, 415-ft. above ground, 1686-ft. above sea level, lat. 45° 28' 40", long. 84° 57' 04".

Holds CP for change to 0.0124-kw ERP, 50-ft. above ground, 1321-ft. above sea level, BPTTL-20050613ABP.

Transmitter: 0.99 miles N. of Bayne City.

Ownership: MS Communications LLC.

Petoskey—W64CK, Ch. 64, MS Communications LLC. Phone: 414-765-9737.

Technical Facilities: 179-w TPO, 4-kw ERP, 415-ft. above ground, 1686-ft. above sea level, lat. 45° 28' 40", long. 84° 57' 004".

Holds CP for change to 0.0124-kw ERP, 50-ft. above ground, 1321-ft. above sea level, BPTTL-20050613ABQ.

Transmitter: 1-mi. N of Boyne City.

Ownership: MS Communications LLC.

Petoskey—W66CY, Ch. 66, MS Communications LLC. Phone: 414-765-9737.

Technical Facilities: 179-w TPO, 4-kw ERP, 415-ft. above ground, 1686-ft. above sea level, lat. 45° 28' 40", long. 84° 57' 04".

Holds CP for change to 0.0124-kw ERP, 50-ft. above ground, 1321-ft. above sea level, BPTTL-20050613ABR.

Transmitter: 1-mi. N of Bayne City.

Ownership: MS Communications LLC.

Petoskey—W68DH, Ch. 68, MS Communications LLC. Phone: 414-765-9737.

Technical Facilities: 4-kw ERP, 415-ft. above ground, 1686-ft. above sea level, lat. 45° 28' 40", long. 84° 57' 04".

Holds CP for change to 0.0124-kw ERP, 50-ft. above ground, 1321-ft. above sea level, BPTTL-20050613ABS.

Ownership: MS Communications LLC.

Pinconning—W09CK, Ch. 9, P & P Cable Holdings LLC. Phone: 231-436-7731. Fax: 231-436-7731.

Technical Facilities: 939-w TPO, 0.085-kw ERP, 26-ft. above ground, 830-ft. above sea level, lat. 43° 007' 009", long. 83° 40' 38".

Transmitter: 3685 Garfield Rd., Mount Forest Twp.

Ownership: P & P Cable Holdings LLC.

Pinconning—W15BP, Ch. 15, P & P Cable Holdings LLC. Phone: 231-436-7731. Fax: 253-540-0980.

Technical Facilities: 1000-w TPO, 0.25-kw ERP, 25-ft. above ground, 618-ft. above sea level, lat. 43° 50' 46", long. 84° 005' 32".

Transmitter: 3685 Garfield Rd., Mount Forest Twp.

Ownership: P & P Cable Holdings LLC.

Pinconning—W44BO, Ch. 44, P & P Cable Holdings LLC. Phone: 231-436-7731.

Technical Facilities: 1000-w TPO, 0.25-kw ERP, 25-ft. above ground, 618-ft. above sea level, lat. 43° 50' 46", long. 84° 005' 32".

Transmitter: 3685 Garfield Rd., Mount Forest Twp.

Ownership: P & P Cable Holdings LLC.

Pinconning—WKJF-LP, Ch. 58, P & P Cable Holdings LLC. Phone: 231-436-7731.

Technical Facilities: 931-w TPO, 0.25-kw ERP, 25-ft. above ground, 618-ft. above sea level, lat. 43° 42' 002", long. 83° 59' 17".

Transmitter: 3685 Garfield Rd., Mount Forest Twp.

Ownership: P & P Cable Holdings LLC.

Pinconning—WKNX-LP, Ch. 22, P & P Cable Holdings LLC. Phone: 231-436-7731.

Technical Facilities: 1000-w TPO, 0.25-kw ERP, 25-ft. above ground, 618-ft. above sea level, lat. 43° 42' 002", long. 83° 59' 17".

Transmitter: 3685 Garfield Rd., Mount Forest Twp.

Ownership: P & P Cable Holdings LLC.

Pinconning—WTCF-LP, Ch. 69, NTN/Saginaw Inc. Phone: 231-436-7731. Fax: 253-540-0980.

Technical Facilities: 0.25-kw ERP, 25-ft. above ground, 618-ft. above sea level, lat. 43° 50' 46", long. 84° 005' 32".

Transmitter: 3685 Garfield Rd., Mount Forest Twp.

Ownership: NTN/Saginaw Inc.

Pinconning—WUHO-LP, Ch. 36, P & P Cable Holdings LLC. Phone: 231-547-2696. Fax: 253-540-0981.

Technical Facilities: 15-kw ERP, 450-ft. above ground, 1379-ft. above sea level, lat. 42° 16' 28", long. 85° 39' 12".

Ownership: P & P Cable Holdings LLC.

Saginaw & Midland—W46CR, Ch. 46, Three Angels Broadcasting Network Inc. Phone: 618-627-4651.

Technical Facilities: 1000-w TPO, 66.4-kw ERP, 476-ft. above ground, 1164-ft. above sea level, lat. 43° 30' 56", long. 84° 32' 49".

Holds CP for change to channel number 42, 46-kw ERP, 262-ft. above ground, 911-ft. above sea level, lat. 43° 37' 44.5", long. 84° 10' 09.8". BDISTTL-20061211AAT.

Transmitter: 2-mi. ENE of Geneva Rd.

Began Operation: December 9, 1999.

Ownership: Three Angels Broadcasting Network Inc.

Personnel: Moses Primo, Chief Engineer.

Sault Ste. Marie—W21BN, Ch. 21, MS Communications LLC. Phone: 414-765-9737.

Technical Facilities: 132-w TPO, 0.007-kw ERP, 105-ft. above ground, 761-ft. above sea level, lat. 46° 23' 48", long. 84° 23' 52".

Transmitter: 1-mi. S of Sault Ste. Marie.

Ownership: MS Communications LLC.

Sault Ste. Marie—W32BN, Ch. 32, MS Communications LLC. Phone: 414-765-9737.

Technical Facilities: 132-w TPO, 0.007-kw ERP, 105-ft. above ground, 656-ft. above sea level, lat. 46° 23' 48", long. 84° 23' 52".

Transmitter: 1-mi. S of Sault Ste. Marie.

Ownership: MS Communications LLC.

Sault Ste. Marie—W36BV, Ch. 36, MS Communications LLC. Phone: 414-765-9737.

Technical Facilities: 132-w TPO, 0.007-kw ERP, 105-ft. above ground, 656-ft. above sea level, lat. 46° 23' 48", long. 84° 23' 52".

Transmitter: 1-mi. S of Sault Ste. Marie.

Ownership: MS Communications LLC.

Sault Ste. Marie—W39BY, Ch. 39, MS Communications LLC. Phone: 414-765-9737.

Technical Facilities: 132-w TPO, 0.007-kw ERP, 105-ft. above ground, 656-ft. above sea level, lat. 46° 23' 48", long. 84° 23' 52".

Transmitter: 1-mi. S of Sault Ste. Marie.

Ownership: MS Communications LLC.

Sault Ste. Marie—W48BZ, Ch. 48, MS Communications LLC. Phone: 414-765-9737.

Technical Facilities: 132-w TPO, 0.007-kw ERP, 105-ft. above ground, 656-ft. above sea level, lat. 46° 23' 48", long. 84° 23' 52".

Transmitter: 1-mi. S of Sault Ste. Marie.

Ownership: MS Communications LLC.

Sault Ste. Marie—W50CA, Ch. 50, MS Communications LLC. Phone: 414-765-9737.

Technical Facilities: 132-w TPO, 0.007-kw ERP, 105-ft. above ground, 656-ft. above sea level, lat. 46° 23' 48", long. 84° 23' 52".

Transmitter: 1-mi. S of Sault Ste. Marie.

Ownership: MS Communications LLC.

Sault Ste. Marie—W52CB, Ch. 52, MS Communications LLC. Phone: 414-765-9737.

Technical Facilities: 1000-w TPO, 0.007-kw ERP, 105-ft. above ground, 656-ft. above sea level, lat. 46° 23' 48", long. 84° 23' 52".

Transmitter: 1-mi. S of Sault Ste. Marie.

Began Operation: October 30, 2001.

Ownership: MS Communications LLC.

Sault Ste. Marie—W56DI, Ch. 56, MS Communications LLC. Phone: 414-765-9737.

Technical Facilities: 132-w TPO, 0.007-kw ERP, 105-ft. above ground, 656-ft. above sea level, lat. 46° 23' 48", long. 84° 23' 52".

Transmitter: 1-mi. S of Sault Ste. Marie.

Ownership: MS Communications LLC.

Sault Ste. Marie—W58CO, Ch. 58, MS Communications LLC. Phone: 414-765-9737.

Technical Facilities: 500-w TPO, 0.007-kw ERP, 105-ft. above ground, 656-ft. above sea level, lat. 46° 23' 48", long. 84° 23' 52".

Transmitter: 1-mi. S of Sault Ste. Marie.

Ownership: MS Communications LLC.

Sault Ste. Marie—W61CR, Ch. 61, Rockfleet Broadcasting II Inc. (WFQX-TV Ch. 33 Cadillac) Phone: 212-888-5500.

Technical Facilities: 10-kw ERP, lat. 46° 29' 10", long. 084° 13' 49".

Transmitter: Sugar Island Rd., 0.6-mi. W of McMahon Rd.

Ownership: Rockfleet Broadcasting II Inc.

Sault Ste. Marie—W67CS, Ch. 67, Three Angels Broadcasting Network Inc. (KTBN-TV Ch. 40 Santa Ana)

Technical Facilities: 10.3-kw ERP, 157-ft. above ground, 856-ft. above sea level, lat. 46° 26' 16", long. 84° 22' 42".

Ownership: Three Angels Broadcasting Network Inc.

Traverse City—W15BM, Ch. 15, MS Communications LLC. Phone: 414-765-9737.

Technical Facilities: 0.007-kw ERP, 105-ft. above ground, 1155-ft. above sea level, lat. 44° 46' 13", long. 85° 41' 43".

Ownership: MS Communications LLC.

Traverse City—W23BL, Ch. 23, MS Communications LLC. Phone: 414-765-9737.

Technical Facilities: 69-w TPO, 0.007-kw ERP, 105-ft. above ground, 1155-ft. above sea level, lat. 44° 46' 13", long. 85° 41' 43".

Transmitter: 1.5-mi. SE of Traverse City Airport.

Ownership: MS Communications LLC.

Traverse City—W25CU, Ch. 25, Edward J. & Madge E. Hess. Phone: 209-722-1976.

Technical Facilities: 0.5-kw ERP, 459-ft. above ground, 480-ft. above sea level, lat. 44° 45' 22", long. 85° 40' 42".

Ownership: Edward J. & Madge E. Hess.

Traverse City—W34CE, Ch. 34, MS Communications LLC. Phone: 414-765-9737.

Technical Facilities: 69-w TPO, 0.007-kw ERP, 105-ft. above ground, 1155-ft. above sea level, lat. 44° 46' 13", long. 85° 41' 43".

Transmitter: 1.6-mi. SE of Traverse City airport.

Ownership: MS Communications LLC.

Traverse City—W36BZ, Ch. 19, MS Communications LLC. Phone: 414-765-9737.

Technical Facilities: 0.008-kw ERP, 49-ft. above ground, 1493-ft. above sea level, lat. 44° 14' 56", long. 85° 18' 48".

Ownership: MS Communications LLC.

Traverse City—W48CC, Ch. 48, MS Communications LLC. Phone: 414-765-9737.

Technical Facilities: 69-w TPO, 0.007-kw ERP, 105-ft. above ground, 1050-ft. above sea level, lat. 44° 46' 13", long. 85° 41' 43".

Transmitter: 1.5-mi. SE of Traverse City Airport.

Ownership: MS Communications LLC.

Traverse City—W52CP, Ch. 52, MS Communications LLC. Phone: 414-765-9737.

Technical Facilities: 69-w TPO, 0.007-kw ERP, 105-ft. above ground, 1050-ft. above sea level, lat. 44° 46' 13", long. 85° 41' 43".

Transmitter: 1.5-mi. SE of Traverse City Airport.

Began Operation: October 30, 2001.

Ownership: MS Communications LLC.

Traverse City—W54CR, Ch. 54, Rockfleet Broadcasting II LLC. (WFQX-TV Ch. 33 Cadillac) Phone: 212-605-0401.

Technical Facilities: 30.45-kw ERP, 269-ft. above ground, 1318-ft. above sea level, lat. 44° 46' 13", long. 85° 41' 43".

Ownership: Rockfleet Broadcasting II Inc.

Traverse City—W56DF, Ch. 56, MS Communications LLC. Phone: 414-765-9737.

Technical Facilities: 0.007-kw ERP, 105-ft. above ground, 1155-ft. above sea level, lat. 44° 46' 13", long. 85° 41' 43".

Ownership: MS Communications LLC.

Traverse City—W58CN, Ch. 58, MS Communications LLC. Phone: 414-765-9737.

Technical Facilities: 0.007-kw ERP, 105-ft. above ground, 1050-ft. above sea level, lat. 44° 46' 13", long. 85° 41' 43".

Ownership: MS Communications LLC.

Traverse City—W62CQ, Ch. 62, MS Communications LLC. Phone: 414-765-9737.

Technical Facilities: 69-w TPO, 0.007-kw ERP, 105-ft. above ground, 1050-ft. above sea level, lat. 44° 46' 13", long. 85° 41' 43".

Transmitter: 1.5-mi. SE of Traverse City Airport.

Ownership: MS Communications LLC.

Traverse City—W66CX, Ch. 66, MS Communications LLC. Phone: 414-765-9737.

Technical Facilities: 69-w TPO, 0.007-kw ERP, 105-ft. above ground, 1050-ft. above sea level, lat. 44° 46' 13", long. 85° 41' 43".

Transmitter: 1.5-mi. SE of Traverse City Airport.

Ownership: MS Communications LLC.

Traverse City—W68DD, Ch. 68, MS Communications LLC. Phone: 414-765-9737.

Technical Facilities: 69-w TPO, 0.007-kw ERP, 105-ft. above ground, 1050-ft. above sea level, lat. 44° 46' 13", long. 85° 41' 43".

Transmitter: 1.5-mi. SE of Traverse City Airport.

Ownership: MS Communications LLC.

Traverse City, etc.—W46AD, Ch. 46, Central Michigan U. (WCMU-TV Ch. 14 Mount Pleasant) Phone: 989-774-4000.

Technical Facilities: 15.6-kw ERP, lat. 44° 46' 36", long. 085° 41' 002".

Ownership: Central Michigan U.

Minnesota

Aitkin—K39GG, Ch. 39, KQDS Acquisition Corp. (KQDS-TV Ch. 21 Duluth) Phone: 701-277-1515.

Technical Facilities: 14.3-kw ERP, 328-ft. above ground, 1545-ft. above sea level, lat. 46° 32' 05", long. 93° 50' 15".

Holds CP for change to 6.745-kw ERP, BDFCDTT-20060331BIW.

Ownership: KQDS Acquisition Corp.

Albert Lea—K40JT, Ch. 40, Trinity Broadcasting Network Inc. Phone: 714-832-2950. Fax: 714-730-0661.

Technical Facilities: 10.7-kw ERP, 197-ft. above ground, 1481-ft. above sea level, lat. 43° 37' 40", long. 93° 21' 49".

Ownership: Trinity Broadcasting Network Inc.

Alexandria—K14LZ, Ch. 14, Selective TV Inc. (WCCO-TV Ch. 4 Minneapolis) Phone: 320-763-5924. Fax: 320-763-9247.

Technical Facilities: 1.56-kw ERP, 354-ft. above ground, 1824-ft. above sea level, lat. 45° 55' 59", long. 95° 26' 50".

Ownership: Selective TV Inc.

Alexandria—K16CO, Ch. 16, Selective TV Inc. Phone: 320-763-5924. Fax: 320-763-9247.

Studio: 2308 S. Broadway, Alexandria, MN 56308.

Technical Facilities: 100-w TPO, 1.56-kw ERP, 338-ft. above ground, 1808-ft. above sea level, lat. 45° 55' 59", long. 95° 26' 50".

Transmitter: 4-mi. NW of Alexandria.

Began Operation: December 1, 1991.

Ownership: Selective TV Inc.

Personnel: Mike Gregor, General Manager; Dave Wilbur, Chief Engineer.

Alexandria—K18DG, Ch. 18, Selective TV Inc. Phone: 320-763-5924. Fax: 320-763-9247.

Studio: 2308 S. Broadway, Alexandria, MN 56308.

Technical Facilities: 100-w TPO, 1.56-kw ERP, 338-ft. above ground, 1808-ft. above sea level, lat. 45° 55' 59", long. 95° 26' 50".

Transmitter: 4-mi. NW of Alexandria.

Began Operation: December 1, 1991.

Ownership: Selective TV Inc.

Personnel: Mike Gregor, General Manager; Dave Wilbur, Chief Engineer.

Alexandria—K21GN, Ch. 21, Selective TV Inc. Phone: 651-642-4212.

Technical Facilities: 1.56-kw ERP, 338-ft. above ground, 1808-ft. above sea level, lat. 45° 55' 59", long. 95° 26' 50".

Ownership: Selective TV Inc.

Alexandria—K26CL, Ch. 26, Selective TV Inc. Phone: 320-763-5924. Fax: 320-763-9247.

Studio: 2308 S. Broadway, Alexandria, MN 56308.

Technical Facilities: 100-w TPO, 0.745-kw ERP, 338-ft. above ground, 1808-ft. above sea level, lat. 45° 55' 59", long. 95° 26' 50".

Transmitter: 4-mi. NW of Alexandria.

Began Operation: March 1, 1990.

Ownership: Selective TV Inc.

Personnel: Mike Gregor, General Manager; Dave Wilbur, Chief Engineer.

Alexandria—K30AF, Ch. 30, Selective TV Inc. Phone: 320-763-5924. Fax: 320-763-9247.

Studio: 2308 S. Broadway, Alexandria, MN 56308.

Technical Facilities: 100-w TPO, 1.4012-kw ERP, 354-ft. above ground, 1824-ft. above sea level, lat. 45° 55' 59", long. 95° 26' 50".

Transmitter: 4-mi. NW of Alexandria.

Began Operation: November 1, 1982.

Ownership: Selective TV Inc.

Personnel: Mike Gregor, General Manager; Dave Wilbur, Chief Engineer.

Alexandria—K32EB, Ch. 32, Selective TV Inc. Phone: 320-763-5924. Fax: 320-763-9247.

Technical Facilities: 100-w TPO, 1.63-kw ERP, 354-ft. above ground, 1807-ft. above sea level, lat. 45° 55' 59", long. 95° 26' 50".

Transmitter: 4-mi. NW of Alexandria.

Began Operation: October 19, 1995.

Ownership: Selective TV Inc.

Personnel: Mike Gregor, General Manager; Dave Wilbur, Chief Engineer.

Alexandria—K34AF, Ch. 34, Selective TV Inc. Phone: 320-763-5924. Fax: 320-763-9247.

Studio: 2308 S. Broadway, Alexandria, MN 56308.

Technical Facilities: 100-w TPO, 1.4012-kw ERP, 354-ft. above ground, 1470-ft. above sea level, lat. 45° 55' 59", long. 95° 26' 50".

Transmitter: 4-mi. NW of Alexandria.

Began Operation: May 1, 1983.

Ownership: Selective TV Inc.

Personnel: Mike Gregor, General Manager; Dave Wilbur, Chief Engineer.

Alexandria—K38AC, Ch. 38, Selective TV Inc. Phone: 320-763-5924. Fax: 320-763-9247.

Technical Facilities: 1.4-kw ERP, 1811-ft. above sea level, lat. 45° 55' 59", long. 95° 26' 50".

Ownership: Selective TV Inc.

Alexandria—K44GH, Ch. 44, Three Angels Broadcasting Network Inc. Phone: 618-627-4651.

Technical Facilities: 1.2-kw ERP, 338-ft. above ground, 1808-ft. above sea level, lat. 45° 55' 59", long. 95° 26' 50".

Ownership: Three Angels Broadcasting Network Inc.

Alexandria—K48DV, Ch. 48, Selective TV Inc. Phone: 320-763-5924. Fax: 320-763-9247.

Studio: 2308 S. Broadway, Alexandria, MN 56308.

Technical Facilities: 100-w TPO, 1.45-kw ERP, 338-ft. above ground, 1808-ft. above sea level, lat. 45° 55' 59", long. 95° 26' 50".

Transmitter: 4-mi. NW of Alexandria.

Began Operation: May 1, 1993.

Ownership: Selective TV Inc.

Personnel: Mike Gregor, General Manager; Dave Wilbur, Chief Engineer.

Alexandria—K50DB, Ch. 50, Selective TV Inc. Phone: 320-763-5924. Fax: 320-763-9247.

Studio: 2308 S. Broadway, Alexandria, MN 56308.

Technical Facilities: 100-w TPO, 1.45-kw ERP, 338-ft. above ground, 1808-ft. above sea level, lat. 45° 55' 59", long. 95° 26' 50".

Transmitter: 4-mi. NW of Alexandria.

Began Operation: May 1, 1993.

Ownership: Selective TV Inc.

Personnel: Michael R. Gregor, President.

Alexandria—K52DZ, Ch. 52, Selective TV Inc. Phone: 320-763-5924. Fax: 320-763-9247.

Studio: 2308 S. Broadway, Alexandria, MN 56308.

Technical Facilities: 100-w TPO, 1.45-kw ERP, 338-ft. above ground, 1808-ft. above sea level, lat. 45° 55' 59", long. 95° 26' 50".

Transmitter: 4-mi. NW of Alexandria.

Began Operation: May 1, 1993.

Ownership: Selective TV Inc.

Personnel: Michael R. Gregor, General Manager; Dave Wilbur, Chief Engineer.

Alexandria—K55ID, Ch. 55, Selective TV Inc. Phone: 320-763-5924. Fax: 320-763-9247.

Technical Facilities: 1.56-kw ERP, lat. 45° 55' 59", long. 095° 26' 50".

Ownership: Selective TV Inc.

Alexandria—K58DS, Ch. 58, Selective TV Inc. Phone: 320-763-5924. Fax: 320-763-9247.

Studio: 2308 S. Broadway, Alexandria, MN 56308.

Technical Facilities: 100-w TPO, 1.53-kw ERP, 338-ft. above ground, 1808-ft. above sea level, lat. 45° 55' 59", long. 95° 26' 50".

Transmitter: 4-mi. NW of Alexandria.

Began Operation: December 1, 1991.

Ownership: Selective TV Inc.

Personnel: Michael R. Gregor, General Manager; Dave Wilbur, Chief Engineer.

Alexandria—K60EJ, Ch. 60, Selective TV Inc. Phone: 320-763-5924. Fax: 320-763-9247.

Studio: 2308 S. Broadway, Alexandria, MN 56308.

Technical Facilities: 100-w TPO, 1.53-kw ERP, 338-ft. above ground, 1807-ft. above sea level, lat. 45° 55' 59", long. 95° 26' 50".

Holds CP for change to channel number 47, 1.45-kw ERP, 338-ft. above ground, 1808-ft. above sea level, BDISTTL-20060828ACD.

Transmitter: 4-mi. NW of Alexandria.

Began Operation: August 1, 1991.

Ownership: Selective TV Inc.

Personnel: Michael R. Gregor, General Manager; Dave Wilbur, Chief Engineer.

Alexandria—K62AU, Ch. 62, Selective TV Inc. Phone: 320-763-5924. Fax: 320-763-9247.

Studio: 2308 S. Broadway, Alexandria, MN 56308.

Technical Facilities: 100-w TPO, 1.4-kw ERP, lat. 45° 55' 59", long. 95° 26' 50".

Transmitter: 4-mi. NW of Alexandria.

Began Operation: February 19, 1979.

Ownership: Selective TV Inc.

Personnel: Michael R. Gregor, General Manager; Dave Wilbur, Chief Engineer.

Alexandria—K65HD, Ch. 65, Selective TV Inc. Phone: 320-763-5924. Fax: 320-763-9247.

Studio: 2308 S Broadway, Alexandria, MN 56308.

Technical Facilities: 1.26-kw ERP, 338-ft. above ground, 1808-ft. above sea level, lat. 45° 55' 59", long. 95° 26' 50".

Holds CP for change to channel number 51, 1.45-kw ERP, BDISTTL-20060828AFF.

Began Operation: March 1, 1988.

Ownership: Selective TV Inc.

Personnel: Michael R. Gregor, General Manager; Dave Wilbur, Chief Engineer.

Alexandria—K67HI, Ch. 67, Selective TV Inc. Phone: 320-763-5924. Fax: 320-763-9247.

Technical Facilities: 1.31-kw ERP, lat. 45° 55' 59", long. 095° 26' 50".

Ownership: Selective TV Inc.

Appleton—K15DC, Ch. 15, Prairieview TV Inc. Phone: 952-975-0548.

Technical Facilities: 1.26-kw ERP, 483-ft. above ground, 1515-ft. above sea level, lat. 45° 10' 49", long. 95° 59' 47".

Ownership: Prairieview TV Inc.

Appleton—K17CS, Ch. 17, Prairieview TV Inc. Phone: 952-975-0548.

Technical Facilities: 100-w TPO, 1.23-kw ERP, 482-ft. above ground, 1503-ft. above sea level, lat. 45° 10' 49", long. 95° 59' 47".

Transmitter: Near Hwy. 7, 1-mi. SE of Appleton.

Ownership: Prairieview TV Inc.

Personnel: Tamie Campbell, General Manager.

Appleton—K19CW, Ch. 19, Prairieview TV Inc. Phone: 952-975-0548.

Technical Facilities: 100-w TPO, 1.31-kw ERP, 482-ft. above ground, 1503-ft. above sea level, lat. 45° 10' 49", long. 95° 59' 47".

Transmitter: Near Hwy. 7, 1-mi. SE of Appleton.

Ownership: Prairieview TV Inc.

Personnel: Tamie Campbell, General Manager.

Appleton—K21AK, Ch. 21, Teleview Systems of Minnesota Inc. Phone: 952-975-0547.

Technical Facilities: 1.17-kw ERP, 489-ft. above ground, 1509-ft. above sea level, lat. 45° 10' 49", long. 95° 59' 47".

Transmitter: 0.99 mi. SE of Appleton, near Hwy. 7.

Ownership: Teleview Systems of Minnesota.

Appleton—K23DF, Ch. 23, Prairieview TV Inc. Phone: 952-975-0548.

Technical Facilities: 100-w TPO, 0.82-kw ERP, 479-ft. above ground, 1499-ft. above sea level, lat. 45° 10' 49", long. 95° 59' 47".

Transmitter: Near Hwy. 7, 1-mi. SE of Appleton.

Ownership: Prairieview TV Inc.

Personnel: Tamie Campbell, General Manager.

Appleton—K25EI, Ch. 25, Prairieview TV Inc. Phone: 952-975-0548.

Technical Facilities: 1.21-kw ERP, 483-ft. above ground, 1515-ft. above sea level, lat. 45° 10' 49", long. 95° 59' 47".

Ownership: Prairieview TV Inc.

Appleton—K29CC, Ch. 29, Prairieview TV Inc. Phone: 952-975-0548.

Technical Facilities: 0.896-kw ERP, lat. 45° 10' 49", long. 95° 59' 47".

Transmitter: Near Hwy. 7, 1-mi. SE of Appleton.

Ownership: Prairieview TV Inc.

Appleton—K33CR, Ch. 33, Prairieview TV Inc. Phone: 952-975-0548.

Technical Facilities: 100-w TPO, 0.896-kw ERP, 482-ft. above ground, 1503-ft. above sea level, lat. 45° 10' 49", long. 95° 59' 47".

Transmitter: Near Hwy. 7, 1-mi. SE of Appleton.

Ownership: Prairieview TV Inc.

Personnel: Tamie Campbell, General Manager.

Appleton—K49ED, Ch. 49, Prairieview TV Inc. Phone: 952-975-0548.

Technical Facilities: 100-w TPO, 0.98-kw ERP, 495-ft. above ground, 1516-ft. above sea level, lat. 45° 10' 49", long. 95° 59' 47".

Transmitter: Near Hwy. 7, 1-mi. SE of Appleton.

Began Operation: March 3, 1997.

Ownership: Prairieview TV Inc.

Personnel: Tamie Campbell, General Manager.

Appleton—K52AH, Ch. 52, Prairieview TV Inc. (WFTC Ch. 29 Minneapolis) Phone: 952-975-0548.

Technical Facilities: 1.68-kw ERP, lat. 45° 10' 49", long. 095° 59' 47".

Ownership: Prairieview TV Inc.

Appleton—K56BZ, Ch. 56, Prairieview TV Inc. (KARE Ch. 11 Minneapolis) Phone: 952-975-0548.

Technical Facilities: 1.17-kw ERP, 482-ft. above ground, 1503-ft. above sea level, lat. 45° 10' 49", long. 95° 59' 47".

Ownership: Prairieview TV Inc.

Appleton—K58EO, Ch. 58, Prairieview TV Inc. Phone: 952-975-0548.

Technical Facilities: 100-w TPO, 1.17-kw ERP, 483-ft. above ground, 1503-ft. above sea level, lat. 45° 10' 49", long. 95° 59' 47".

Transmitter: Near Hwy. 7, 1-mi. SE of Appleton.

Ownership: Prairieview TV Inc.

Personnel: Tamie Campbell, General Manager.

Appleton—K60AB, Ch. 60, Prairieview TV Inc. (KVRR Ch. 15 Fargo) Phone: 952-975-0548.

Technical Facilities: 1.68-kw ERP, lat. 45° 10' 46", long. 095° 59' 35".

Ownership: Selective TV Inc.

Baudette—K53BL, Ch. 53, Lake of the Woods County. (KXJB-TV Ch. 4 Valley City) Phone: 218-634-2836.

Technical Facilities: 1.46-kw ERP, lat. 48° 40' 14", long. 094° 34' 24".

Ownership: Lake of the Woods County.

Baudette—K55BH, Ch. 55, Lake of the Woods County. Phone: 218-634-2836.

Technical Facilities: 1.48-kw ERP, lat. 48° 40' 14", long. 094° 34' 24".

Ownership: Lake of the Woods County.

Baudette—K57AR, Ch. 57, Lake of the Woods County. (WDAZ-TV Ch. 8 Devils Lake) Phone: 218-634-2836.

Technical Facilities: 1.46-kw ERP, lat. 48° 40' 14", long. 094° 34' 24".

Ownership: Lake of the Woods County.

Bemidji—K28DD, Ch. 28, KSAX-TV Inc. (KSAX Ch. 42 Alexandria) Phone: 651-642-4212. Fax: 651-642-4103.

Technical Facilities: 1.6-kw ERP, 371-ft. above ground, 1850-ft. above sea level, lat. 47° 28' 08", long. 94° 49' 23".

Holds CP for change to 16-kw ERP, BPTTL-20050804AAE.

Ownership: Hubbard Broadcasting Inc.

Bemidji—K30DK, Ch. 30, Fox Television Stations Inc. (KMSP-TV Ch. 9 Minneapolis)

Technical Facilities: 16-kw ERP, 371-ft. above ground, 1850-ft. above sea level, lat. 47° 28' 08", long. 94° 49' 23".

Ownership: Fox Television Holdings Inc.

Bemidji—K42FH, Ch. 42, Trinity Broadcasting Network Inc. Phone: 714-832-2950. Fax: 714-730-0611.

Technical Facilities: 8.8-kw ERP, 350-ft. above ground, 1760-ft. above sea level, lat. 47° 33' 21", long. 94° 48' 05".

Ownership: Trinity Broadcasting Network Inc.

Big Falls—W64AM, Ch. 64, County of Koochiching. (WIRT Ch. 13 Hibbing) Phone: 218-283-1101.

Technical Facilities: 0.812-kw ERP, lat. 48° 11' 30", long. 093° 48' 000".

Ownership: County of Koochiching.

Big Falls, etc.—K60BO, Ch. 60, County of Koochiching. (KBJR-TV Ch. 6 Superior) Phone: 218-283-1101.

Technical Facilities: 0.81-kw ERP, lat. 48° 11' 30", long. 093° 48' 000".

Ownership: County of Koochiching.

Big Falls, etc.—K62BJ, Ch. 62, County of Koochiching. (KDLH Ch. 3 Duluth) Phone: 218-283-1101.

Technical Facilities: 0.81-kw ERP, lat. 48° 11' 30", long. 093° 48' 000".

Ownership: County of Koochiching.

Bigfork, etc.—K67CA, Ch. 67, EZ-TV Inc. (KDLH Ch. 3 Duluth) Phone: 218-743-3131.

Technical Facilities: 0.812-kw ERP, lat. 47° 39' 005", long. 093° 40' 24".

Ownership: EZ-TV Inc.

Bigfork, etc.—K69CR, Ch. 69, EZ-TV Inc. (KBJR-TV Ch. 6 Superior) Phone: 218-743-3131.

Technical Facilities: 0.81-kw ERP, lat. 47° 39' 005", long. 093° 40' 24".

Ownership: EZ-TV Inc.

Birchdale, etc.—K56BO, Ch. 56, County of Koochiching. (KDLH Ch. 3 Duluth) Phone: 218-283-1101.

Technical Facilities: 0.924-kw ERP, lat. 48° 29' 008", long. 094° 000' 26".

Ownership: County of Koochiching.

Birchdale, etc.—W58AI, Ch. 58, County of Koochiching. (WIRT Ch. 13 Hibbing) Phone: 218-283-1101.

Technical Facilities: 0.924-kw ERP, lat. 48° 29' 008", long. 094° 000' 26".

Ownership: County of Koochiching.

Blue Earth—K70DR, Ch. 70, KTTC Television Inc. (KTTC Ch. 10 Rochester) Phone: 507-288-4444.

Technical Facilities: 2.68-kw ERP, lat. 43° 38' 05", long. 94° 02' 35".

Holds CP for change to channel number 16, 0.73-kw ERP, 245-ft. above ground, 1345-ft. above sea level, BDISDTT-20060331ACH.

Ownership: Quincy Broadcasting Co.

Brainerd—K16BQ, Ch. 16, KSAX-TV Inc. (KSAX Ch. 42 Alexandria) Phone: 651-642-4212. Fax: 651-642-4103.

Technical Facilities: 15.6-kw ERP, lat. 46° 19' 19", long. 094° 009' 55".

Ownership: Hubbard Broadcasting Inc.

Brainerd—K48IF, Ch. 48, Fox Television Stations Inc. (KMSP-TV Ch. 9 Minneapolis) Phone: 202-895-3088.

Technical Facilities: 1.14-kw ERP, 450-ft. above ground, 1720-ft. above sea level, lat. 46° 19' 19", long. 94° 009' 55".

Ownership: Fox Television Holdings Inc.

Brainerd—K54AT, Ch. 54, Red River Broadcast Co. LLC. (KVRR Ch. 15 Fargo) Phone: 701-277-1515.

Studio: 4015 9th Ave. SW, Fargo, ND 58103.

Technical Facilities: 1000-w TPO, 19.5-kw ERP, 512-ft. above ground, 1883-ft. above sea level, lat. 46° 25' 21", long. 94° 27' 41".

Holds CP for change to channel number 31, 7.36-kw ERP, 510-ft. above ground, 1881-ft. above sea level, BDISDTT-20060922ACP.

Transmitter: E of Rte. 1, 6-mi. N of intersection of Rte. 1 & Hwy. 210, Pillager.

Multichannel TV Sound: Stereo and separate audio program.

Began Operation: April 1, 1988.

Ownership: Red River Broadcast Corp.

Breezy Point—KLKS-LP, Ch. 14, Lakes Broadcasting Group Inc. Phone: 218-562-4884. Fax: 218-562-4058.

Technical Facilities: 970-w TPO, 13.1-kw ERP, 473-ft. above ground, 1607-ft. above sea level, lat. 46° 36' 13", long. 94° 15' 04".

Transmitter: NE of Wildwood Lane & County Rd. 11, 1.68-mi. W of Breezy Point.

Began Operation: March 10, 1995.

Ownership: Lakes Broadcasting Group Inc.

Cass Lake—K78AK, Ch. 78, Blue Grass TV Inc. (KDLH Ch. 3 Duluth)

Technical Facilities: 0.12-kw ERP, lat. 47° 21' 30", long. 094° 28' 55".

Ownership: Blue Grass TV Inc.

Cass Lake—K82AF, Ch. 82, RJR Communications Inc.

Technical Facilities: 0.119-kw ERP, lat. 47° 21' 30", long. 094° 28' 55".

Ownership: Granite Broadcasting Corp.

Deer River—K59BQ, Ch. 59, Malara Broadcast Group of Duluth Licensee LLC. (KDLH Ch. 3 Duluth) Phone: 703-253-2020.

Technical Facilities: 11.3-kw ERP, 390-ft. above ground, 1851-ft. above sea level, lat. 47° 21' 25.10", long. 93° 45' 13.20".

Ownership: TCM Media Associates LLC.

Donnelly—K27EN, Ch. 27, Federated Telephone Cooperative. Phone: 320-324-7111. Fax: 320-324-2777.

Technical Facilities: 1000-w TPO, 1.35-kw ERP, 486-ft. above ground, 1575-ft. above sea level, lat. 45° 42' 08", long. 96° 08' 13".

Transmitter: 6.5-mi. W of Donnelly.

Ownership: Federated Telephone Cooperative.

Personnel: Kevin Beyer, General Manager; Tom Lorenz, Chief Engineer.

Donnelly—K39DZ, Ch. 39, Federated Telephone Cooperative. Phone: 320-324-7111. Fax: 320-324-2777.

Technical Facilities: 100-w TPO, 1.38-kw ERP, 488-ft. above ground, 1578-ft. above sea level, lat. 45° 42' 08", long. 96° 08' 14".

Transmitter: 6.5-mi. W of Donelly.

Ownership: Federated Telephone Cooperative.

Personnel: Kevin Beyer, General Manager; Tom Lorenz, Chief Engineer.

Donnelly—K45DP, Ch. 45, Federated Telephone Cooperative. Phone: 320-324-7111. Fax: 320-324-2777.

Technical Facilities: 100-w TPO, 1.29-kw ERP, 500-ft. above ground, 1578-ft. above sea level, lat. 45° 42' 08", long. 96° 08' 14".

Transmitter: 6.5-mi. W of Donnelly.

Began Operation: June 21, 1994.

Ownership: Federated Telephone Cooperative.

Personnel: Kevin Beyer, General Manager; Tom Lorenz, Chief Engineer.

Donnelly—K51EJ, Ch. 51, Federated Telephone Cooperative. Phone: 320-324-7111. Fax: 320-324-2777.

Technical Facilities: 1000-w TPO, 1.46-kw ERP, 486-ft. above ground, 1575-ft. above sea level, lat. 45° 42' 08", long. 96° 08' 14".

Transmitter: 6.5-mi. W of Donnelly.

Ownership: Federated Telephone Cooperative.

Personnel: Kevin Beyer, General Manager; Tom Lorenz, Chief Engineer.

Donnelly—K53DX, Ch. 53, Federated Telephone Cooperative. (KVRR Ch. 15 Fargo) Phone: 320-324-7111. Fax: 320-324-2777.

Technical Facilities: 0.83-kw ERP, 486-ft. above ground, 1575-ft. above sea level, lat. 45° 42' 08", long. 96° 08' 14".

Ownership: Federated Telephone Cooperative.

Donnelly—K55FW, Ch. 55, Federated Telephone Cooperative. Phone: 320-324-7111. Fax: 320-324-2777.

Technical Facilities: 50-w TPO, 500-ft. above ground, 1578-ft. above sea level, lat. 45° 42' 08", long. 96° 08' 14".

Transmitter: 6.5-mi. W of Donnelly.

Ownership: Federated Telephone Cooperative.

Personnel: Kevin Beyer, General Manager; Tom Lorenz, Chief Engineer; Donna Eul, Sales Manager.

Donnelly—K57BL, Ch. 57, Federated Telephone Cooperative. (KARE Ch. 11 Minneapolis)

Technical Facilities: 0.8-kw ERP, 486-ft. above ground, 1575-ft. above sea level, lat. 45° 42' 08", long. 96° 08' 14".

Ownership: Federated Telephone Cooperative.

Donnelly—K59BT, Ch. 59, Federated Telephone Cooperative. (KMSP-TV Ch. 9 Minneapolis)

Technical Facilities: 0.73-kw ERP, 486-ft. above ground, 1575-ft. above sea level, lat. 45° 42' 08", long. 96° 08' 14".

Ownership: Federated Telephone Cooperative.

Donnelly—K61BJ, Ch. 61, Federated Telephone Cooperative. (KDLO-TV Ch. 3 Florence) Phone: 320-324-7111. Fax: 320-324-2777.

Technical Facilities: 0.73-kw ERP, 486-ft. above ground, 1575-ft. above sea level, lat. 45° 42' 08", long. 96° 08' 14".

Ownership: Federated Telephone Cooperative.

Duluth—K58CM, Ch. 58, Trinity Broadcasting Network Inc. Phone: 714-832-2950. Fax: 714-730-0661.

Technical Facilities: 12.7-kw ERP, 492-ft. above ground, 1732-ft. above sea level, lat. 46° 47' 07", long. 92° 07' 13".

Holds CP for change to channel number 41, 3-kw ERP, 482-ft. above ground, 1722-ft. above sea level, BDISDTT-20060331ACI.

Ownership: Trinity Broadcasting Network Inc.

Duluth—KWMN-LP, Ch. 56, Duluth Datacasting Partners GP. Phone: 800-948-7101.

Technical Facilities: 288-w TPO, 1.165-kw ERP, 1538-ft. above sea level, lat. 46° 47' 19", long. 92° 06' 59".

Transmitter: 5th Ave. & W. 10th St.

Began Operation: December 9, 1993.

Ownership: Duluth Datacasting Partners GP.

Erhard—K31CH, Ch. 31, Rural Services of Central Minnesota Inc. Phone: 218-863-4600. Fax: 218-863-1172.

Technical Facilities: 923-w TPO, 15-kw ERP, 164-ft. above ground, 1755-ft. above sea level, lat. 46° 28' 19", long. 95° 58' 13".

Transmitter: 1.3-mi. SE of intersection of Rtes. 3 & 24.

Ownership: Rural Services of Central Minnesota Inc.

Personnel: David Weaklend, General Manager; Michael Ostbye, Chief Financial Officer.

Erhard—K39CJ, Ch. 39, Rural Services of Central Minnesota Inc. Phone: 218-863-4600. Fax: 218-863-1172.

Technical Facilities: 914-w TPO, 16-kw ERP, 164-ft. above ground, 1755-ft. above sea level, lat. 46° 28' 19", long. 95° 58' 13".

Transmitter: 1.3-mi. SE of intersection of Rtes. 3 & 24.

Ownership: Rural Services of Central Minnesota Inc.

Personnel: David Weaklend, General Manager; Michael Ostbye, Chief Financial Officer.

Erhard—K41CS, Ch. 41, Rural Services of Central Minnesota Inc. Phone: 218-863-4600. Fax: 218-863-1172.

Technical Facilities: 908-w TPO, 16-kw ERP, 164-ft. above ground, 1755-ft. above sea level, lat. 46° 28' 19", long. 95° 58' 13".

Transmitter: 1.3-mi. SE of intersection of Rtes. 3 & 24.

Ownership: Rural Services of Central Minnesota Inc.

Personnel: David Weaklend, General Manager; Michael Ostbye, Chief Financial Officer.

Erhard—K43CS, Ch. 43, Rural Services of Central Minnesota Inc. Phone: 218-863-4600. Fax: 218-863-1172.

Technical Facilities: 908-w TPO, 16.4-kw ERP, 164-ft. above ground, 1755-ft. above sea level, lat. 46° 28' 19", long. 95° 58' 13".

Transmitter: 1.3-mi. SE of intersection of County Rtes. 3 & 24.

Ownership: Rural Services of Central Minnesota Inc.

Personnel: David Weaklend, General Manager; Michael Ostbye, Chief Financial Officer.

Erhard—K51DC, Ch. 51, Rural Services of Central Minnesota Inc. Phone: 218-863-4600. Fax: 218-863-1172.

Technical Facilities: 993-w TPO, 16.5-kw ERP, 167-ft. above ground, 1759-ft. above sea level, lat. 46° 28' 19", long. 95° 58' 13".

Transmitter: 1.3-mi. SE of intersection of Rtes. 3 & 24.

Ownership: Rural Services of Central Minnesota Inc.

Personnel: David Weaklend, General Manager; Michael Ostbye, Chief Financial Officer.

Fairmont—K28AE, Ch. 28, Ogden Broadcasting of Minnesota. Phone: 507-359-2911.

Studio: 64 Downtown Plaza, Fairmont, MN 56031.

Technical Facilities: 100-w TPO, 0.847-kw ERP, 200-ft. above ground, 1387-ft. above sea level, lat. 43° 39' 10", long. 94° 27' 44".

Transmitter: Intersection of Blue Earth & Albion Aves.

Began Operation: January 1, 1983.

Ownership: Ogden Newspapers Inc.

Personnel: Joe Cotner, General Manager.

Fergus Falls—K02MM, Ch. 2, Forum Communications Co. (WDAY-TV Ch. 6 Fargo) Phone: 701-237-6500.

Technical Facilities: 0.099-kw ERP, 1381-ft. above sea level, lat. 46° 19' 35", long. 96° 05' 25".

Ownership: Forum Communications Co.

Fergus Falls—K49FA, Ch. 49, West Central Minnesota Educational TV Co. Phone: 320-289-2622. Fax: 320-289-2627.

Technical Facilities: 1000-w TPO, 32-kw ERP, 466-ft. above ground, 2027-ft. above sea level, lat. 46° 28' 48", long. 96° 01' 45".

Transmitter: 4-mi. E of Erhard.

Ownership: West Central Minnesota ETV Corp.

Frost—K14KD, Ch. 14, South Central Electric Assn.

Technical Facilities: 1.71-kw ERP, lat. 43° 35' 009", long. 093° 55' 46".

Transmitter: 0.25-mi. W of Frost.

Ownership: South Central Electric Assn.

Frost—K18EY, Ch. 18, South Central Electric Assn. Phone: 507-375-3164.

Technical Facilities: 71-w TPO, 0.875-kw ERP, 293-ft. above ground, 1424-ft. above sea level, lat. 43° 35' 09", long. 93° 55' 46".

Transmitter: 0.25-mi. W of Frost.

Ownership: South Central Electric Assn.

Frost—K23FY, Ch. 23, Cooperative TV Assn. of Southern Minnesota. Phone: 507-387-7963.

Technical Facilities: 2-kw ERP, 245-ft. above ground, 1375-ft. above sea level, lat. 43° 35' 09", long. 93° 55' 46".

Ownership: Cooperative Television Assn. of Southern Minnesota.

Frost—K27FI, Ch. 27, South Central Electric Assn. Phone: 507-375-3164.

Technical Facilities: 71-w TPO, 0.902-kw ERP, 293-ft. above ground, 1424-ft. above sea level, lat. 43° 35' 09", long. 93° 55' 46".

Holds CP for change to 2-kw ERP, BMJPTTL-20000821AHG.

Transmitter: 0.25-mi. W of Frost.

Ownership: South Central Electric Assn.

Frost—K31EF, Ch. 31, South Central Electric Assn. Phone: 507-375-3164.

Technical Facilities: 100-w TPO, 1.71-kw ERP, 305-ft. above ground, 1424-ft. above sea level, lat. 43° 35' 09", long. 93° 55' 46".

Transmitter: 0.25-mi. W of Frost.

Ownership: South Central Electric Assn.

Frost—K36FI, Ch. 36, South Central Electric Assn. Phone: 507-375-3164.

Technical Facilities: 100-w TPO, 1.51-kw ERP, 293-ft. above ground, 1429-ft. above sea level, lat. 43° 35' 09", long. 93° 55' 46".

Transmitter: 0.2-mi. W of Frost.

Ownership: South Central Electric Assn.

Frost—K39JI, Ch. 39, Blue Earth-Nicollet-Faribault Cooperative Electric Association. Phone: 507-387-7963.

Technical Facilities: 2-kw ERP, 295-ft. above ground, 1424-ft. above sea level, lat. 43° 35' 09", long. 93° 55' 46".

Ownership: Blue Earth-Nicollet-Faribault Cooperative Electric Assn.

Frost—K49JG, Ch. 49, Blue Earth-Nicollet-Faribault Cooperative Electric Assn. Phone: 507-387-7963.

Technical Facilities: 2-kw ERP, 295-ft. above ground, 1424-ft. above sea level, lat. 43° 35' 09", long. 93° 55' 46".

Ownership: Blue Earth-Nicollet-Faribault Cooperative Electric Assn.

Frost—K51KB, Ch. 51, South Central Electric Assn. Phones: 507-375-3164; 202-625-3500.

Technical Facilities: 2-kw ERP, 295-ft. above ground, 1424-ft. above sea level, lat. 43° 35' 09", long. 93° 55' 46".

Ownership: South Central Electric Assn.

Frost—K62FH, Ch. 62, Blue Earth-Nicollet-Faribault Cooperative Electric Assn. Phone: 507-387-7963.

Technical Facilities: 71-w TPO, 1.09-kw ERP, 293-ft. above ground, 1424-ft. above sea level, lat. 43° 35' 09", long. 93° 55' 48".

Holds CP for change to channel number 40, 2-kw ERP, 295-ft. above ground, 1424-ft. above sea level, BDISTTL-20060912AEO.

Transmitter: 0.25-mi. W of Frost.

Ownership: Blue Earth-Nicollet-Faribault Cooperative Electric Assn.

Geneva—K44HE, Ch. 48, Three Angels Broadcasting Network Inc. Phone: 618-627-4651.

Technical Facilities: 40-kw ERP, 295-ft. above ground, 1595-ft. above sea level, lat. 43° 49' 31", long. 93° 25' 57".

Ownership: Three Angels Broadcasting Network Inc.

Grand Marais—K63BI, Ch. 63, Malara Broadcast Group of Duluth Licensee LLC. (KDLH Ch. 3 Duluth) Phone: 703-253-2020.

Technical Facilities: 0.82-kw ERP, lat. 47° 46' 13", long. 090° 21' 006".

Ownership: TCM Media Associates LLC.

Grand Marais—K67CT, Ch. 67, Duluth-Superior Area Educational TV Corp. (WDSE-TV Ch. 8 Duluth) Phone: 218-724-8567.

Technical Facilities: 2.6-kw ERP, lat. 47° 46' 004", long. 90° 20' 47".

Ownership: Duluth-Superior Area ETV Corp.

Grand Marais—W61AF, Ch. 61, WDIO-TV Inc. (WDIO-TV Ch. 10 Duluth) Phone: 651-642-4212.

Technical Facilities: 0.82-kw ERP, lat. 47° 46' 009", long. 090° 20' 49".

Ownership: Hubbard Broadcasting Inc.

Grand Portage—K55BR, Ch. 55, WDIO-TV Inc. (WDIO-TV Ch. 10 Duluth) Phone: 651-642-4212.

Technical Facilities: 0.82-kw ERP, lat. 47° 58' 30", long. 089° 45' 34".

Ownership: Hubbard Broadcasting Inc.

Grand Rapids—K29EB, Ch. 29, KQDS Acquisition Corp. Phone: 701-277-1515.

Technical Facilities: 1000-w TPO, 35.9-kw ERP, 499-ft. above ground, 1989-ft. above sea level, lat. 47° 20' 22", long. 93° 23' 48".

Transmitter: Approx. 2-mi. NNW of Taconite.

Began Operation: November 1, 1982.

Ownership: KQDS Acquisition Corp.

Granite Falls—K16CP, Ch. 16, Minnesota Valley TV Improvement. Phone: 320-564-4970.

Technical Facilities: 100-w TPO, 1.67-kw ERP, 312-ft. above ground, 1325-ft. above sea level, lat. 44° 48' 17", long. 95° 34' 49".

Transmitter: 1.5-mi. WSW of Granite Falls.

Ownership: Minnesota Valley TV Improvement Corp.

Granite Falls—K18DI, Ch. 18, Minnesota Valley TV Improvement Corp. Phone: 320-564-4970.

Technical Facilities: 1.67-kw ERP, 312-ft. above ground, 1325-ft. above sea level, lat. 44° 48' 17", long. 95° 34' 49".

Ownership: Minnesota Valley TV Improvement Corp.

Granite Falls—K22DO, Ch. 22, Minnesota Valley TV Improvement.

Technical Facilities: 100-w TPO, 1.65-kw ERP, 312-ft. above ground, 1325-ft. above sea level, lat. 44° 48' 17", long. 95° 34' 49".

Transmitter: 1.5-mi. WSW of Granite Falls.

Ownership: Minnesota Valley TV Improvement Corp.

Granite Falls—K24CS, Ch. 24, Minnesota Valley TV Improvement Corp. Phones: 612-564-4970; 612-564-4807. Fax: 612-564-4812.

Technical Facilities: 100-w TPO, 1.65-kw ERP, 312-ft. above ground, 1325-ft. above sea level, lat. 44° 48' 17", long. 95° 34' 49".

Transmitter: 1.5-mi. WSW of Granite Falls.

Ownership: Minnesota Valley TV Improvement Corp.

Personnel: Dan Richter, General Manager.

Granite Falls—K29DG, Ch. 26, Minnesota Valley TV Improvement Corp. Phone: 320-564-4970.

Technical Facilities: 100-w TPO, 1.65-kw ERP, 312-ft. above ground, 1325-ft. above sea level, lat. 44° 48' 17", long. 95° 34' 49".

Holds CP for change to channel number 39, 1.58-kw ERP, 312-ft. above ground, 1326-ft. above sea level, BPTTL-20020926ABX.

Transmitter: 1.5-mi. WSW of Granite Falls.

Ownership: Minnesota Valley TV Improvement Corp.

Granite Falls—K32DR, Ch. 32, Minnesota Valley TV Improvement Corp. (WUCW Ch. 23 Minneapolis) Phone: 320-564-4970.

Technical Facilities: 1.45-kw ERP, lat. 44° 48' 17", long. 95° 34' 49".

Holds CP for change to 312-ft. above ground, 1326-ft. above sea level, BPTTL-20020926ABV.

Transmitter: 1.5 mi. WSW of Granite Falls.

Ownership: Minnesota Valley TV Improvement Corp.

Granite Falls—K35DK, Ch. 35, Minnesota Valley TV Improvement Corp.

Technical Facilities: 100-w TPO, 1.45-kw ERP, 312-ft. above ground, 1325-ft. above sea level, lat. 44° 48' 17", long. 95° 34' 49".

Transmitter: 1.5-mi. WSW of Granite Falls.

Ownership: Minnesota Valley TV Improvement Corp.

Granite Falls—K45DJ, Ch. 45, Minnesota Valley TV Improvement Corp.

Technical Facilities: 100-w TPO, 1.45-kw ERP, 312-ft. above ground, 1325-ft. above sea level, lat. 44° 48' 17", long. 95° 34' 49".

Transmitter: 1.5-mi. WSW of Granite Falls.

Ownership: Minnesota Valley TV Improvement Corp.

Granite Falls—K47EA, Ch. 47, Minnesota Valley TV Improvement Corp. Phone: 320-564-4970.

Technical Facilities: 100-w TPO, 1.45-kw ERP, 1325-ft. above sea level, lat. 44° 48' 17", long. 95° 34' 49".

Holds CP for change to channel number 41, 1.58-kw ERP, 312-ft. above ground, 1326-ft. above sea level, BPTTL-20020926ABY.

Transmitter: 1.5-mi. WSW of Granite Falls.

Began Operation: October 21, 1993.

Ownership: Minnesota Valley TV Improvement Corp.

Granite Falls—K61AU, Ch. 61, Minnesota Valley TV Improvement Corp. Phone: 320-564-4970.

Technical Facilities: 1.37-kw ERP, 312-ft. above ground, 1327-ft. above sea level, lat. 44° 48' 17", long. 95° 34' 50".

Holds CP for change to channel number 14, 1.7-kw ERP, 608-ft. above ground, 1324-ft. above sea level, lat. 44° 48' 17", long. 95° 34' 49". BDISTTL-20060720ADG.

Ownership: Minnesota Valley TV Improvement Corp.

Granite Falls—K63AU, Ch. 63, Minnesota Valley TV Improvement Corp. Phone: 320-564-4970.

Technical Facilities: 1.37-kw ERP, 312-ft. above ground, 1326-ft. above sea level, lat. 44° 48' 17", long. 95° 34' 49".

Holds CP for change to channel number 23, 1.7-kw ERP, 308-ft. above ground, 1325-ft. above sea level, BDISTTL-20060720ADF.

Ownership: Minnesota Valley TV Improvement Corp.

Granite Falls—K65BA, Ch. 65, Minnesota Valley TV Improvement Corp. Phone: 320-564-4970.

Technical Facilities: 1.37-kw ERP, 312-ft. above ground, 1327-ft. above sea level, lat. 44° 48' 17", long. 95° 34' 49".

Holds CP for change to channel number 25, 1-kw ERP, 308-ft. above ground, 1324-ft. above sea level, BDISTTL-20060720ADE.

Ownership: Minnesota Valley TV Improvement Corp.

Granite Falls—K67AN, Ch. 67, Minnesota Valley TV Improvement Corp. (KSTP-TV Ch. 5 St. Paul) Phone: 320-564-4970.

Technical Facilities: 0.707-kw ERP, lat. 44° 48' 01", long. 95° 34' 21".

Holds CP for change to channel number 28, 1.7-kw ERP, 308-ft. above ground, 1324-ft. above sea level, lat. 44° 48' 17", long. 95° 34' 49". BDISTTL-20060720ADC.

Ownership: Minnesota Valley TV Improvement Corp.

Granite Falls—K69DP, Ch. 69, Minnesota Valley TV Improvement Corp. Phone: 320-564-4970.

Technical Facilities: 1.37-kw ERP, 312-ft. above ground, 1325-ft. above sea level, lat. 44° 48' 17", long. 95° 34' 49".

Holds CP for change to channel number 39, 1.7-kw ERP, 308-ft. above ground, 1325-ft. above sea level, BDISTTL-20060720ADB.

Ownership: Minnesota Valley TV Improvement Corp.

Hibbing—K15GT, Ch. 15, KQDS Acquisition Corp. Phone: 701-277-1515.

Technical Facilities: 175-ft. above ground, 1819-ft. above sea level, lat. 47° 22' 52", long. 92° 57' 19".

Ownership: KQDS Acquisition Corp.

International Falls—K39GT, Ch. 39, Three Angels Broadcasting Network Inc. Phone: 618-627-4651. Fax: 618-627-4155.

Technical Facilities: 3.6-kw ERP, 177-ft. above ground, 1280-ft. above sea level, lat. 48° 35' 29.2", long. 93° 24' 23.4".

Ownership: Three Angels Broadcasting Network Inc.

Personnel: Moses Primo, Broadcasting Engineering & Operations Director.

International Falls—K45JD, Ch. 45, KQDS Acquisition Corp. (KQDS-TV Ch. 21 Duluth) Phone: 701-277-1515.

Technical Facilities: 8.83-kw ERP, 301-ft. above ground, 1526-ft. above sea level, lat. 48° 34' 23", long. 93° 19' 21".

Ownership: KQDS Acquisition Corp.

International Falls—K49BU, Ch. 49, County of Koochiching. (WIRT Ch. 13 Hibbing) Phone: 218-283-1101.

Technical Facilities: 0.91-kw ERP, lat. 48° 34' 12", long. 093° 18' 30".

Ownership: County of Koochiching.

International Falls—K51CM, Ch. 51, County of Koochiching. (KDLH Ch. 3 Duluth) Phone: 218-283-1101.

Technical Facilities: 0.91-kw ERP, lat. 48° 34' 23", long. 093° 19' 21".

Ownership: County of Koochiching.

International Falls—K53CQ, Ch. 53, County of Koochiching. (KBJR-TV Ch. 6 Superior) Phone: 218-283-1101.

Technical Facilities: 0.91-kw ERP, lat. 48° 34' 12", long. 093° 18' 30".

Ownership: County of Koochiching.

International Falls—K60BT, Ch. 60, County of Koochiching. (KBJR-TV Ch. 6 Superior) Phone: 218-283-1101.

Technical Facilities: 0.92-kw ERP, lat. 48° 29' 008", long. 094° 000' 26".

Ownership: County of Koochiching.

Jackson—K16GL, Ch. 16, Blue Earth-Nicollet-Faribault Coop. Electric. Phone: 507-387-7963.

Technical Facilities: 3-kw ERP, 338-ft. above ground, 1758-ft. above sea level, lat. 43° 36' 12", long. 94° 59' 33".

Ownership: Blue Earth-Nicollet-Faribault Cooperative Electric Assn.

Jackson—K18HP, Ch. 18, Cooperative Television Assn. of Southern Minnesota. Phone: 507-387-7963.

Technical Facilities: 3-kw ERP, 338-ft. above ground, 1758-ft. above sea level, lat. 43° 36' 12", long. 94° 59' 33".

Ownership: Cooperative Television Assn. of Southern Minnesota.

Jackson—K19FO, Ch. 19, Cooperative Television Assn. of Southern Minnesota. Phone: 507-387-7963.

Technical Facilities: 2-kw ERP, 253-ft. above ground, 1673-ft. above sea level, lat. 43° 36' 12", long. 94° 59' 33".

Ownership: Cooperative Television Assn. of Southern Minnesota.

Jackson—K23FO, Ch. 23, Federated Rural Electric Assn. Phone: 507-847-3520.

Technical Facilities: 0.8-kw ERP, 304-ft. above ground, 1722-ft. above sea level, lat. 43° 36' 12", long. 94° 59' 34".

Ownership: Federated Rural Electric Assn.

Jackson—K41EG, Ch. 41, Federated Rural Electric Assn. (KEYC-TV Ch. 12 Mankato) Phone: 507-847-3520.

Technical Facilities: 1.8-kw ERP, lat. 43° 36' 12", long. 094° 59' 33".

Ownership: Federated Rural Electric Assn.

Jackson—K45EH, Ch. 45, Federated Rural Electric Assn. (KTCA-TV Ch. 2 St. Paul) Phone: 507-847-3520. Fax: 507-728-8366.

Technical Facilities: 90-w TPO, 1.8-kw ERP, 289-ft. above ground, 1714-ft. above sea level, lat. 43° 36' 12", long. 94° 59' 34".

Holds CP for change to 3-kw ERP, 302-ft. above ground, 1722-ft. above sea level, lat. 43° 36' 12", long. 94° 59' 33". BMJPTTL-20000821AHA.

Transmitter: Hwy. 71, S of Jackson.

Ownership: Federated Rural Electric Assn.

Jackson—K51EN, Ch. 51, Federated Rural Electric Assn. Phone: 507-847-3520. Fax: 507-728-8366.

Technical Facilities: 90-w TPO, 1.8-kw ERP, 289-ft. above ground, 1714-ft. above sea level, lat. 43° 36' 12", long. 94° 59' 34".

Transmitter: Hwy. 71, S of Jackson.

Ownership: Federated Rural Electric Assn.

Jackson—K53HR, Ch. 53, Federated Rural Electric Assn. Phone: 507-847-3520. Fax: 507-728-8366.

Technical Facilities: 3-kw ERP, 302-ft. above ground, 1722-ft. above sea level, lat. 43° 36' 12", long. 94° 59' 33".

Holds CP for change to channel number 26, 338-ft. above ground, 1759-ft. above sea level, BDISTTL-20060912AEP.

Ownership: Federated Rural Electric Assn.

Jackson—K57IX, Ch. 57, Federated Rural Electric Assn. Phones: 507-847-3520; 507-728-8366.

Technical Facilities: 3-kw ERP, 302-ft. above ground, 1722-ft. above sea level, lat. 43° 36' 12", long. 94° 59' 33".

Holds CP for change to channel number 35, 338-ft. above ground, 1759-ft. above sea level, BDISTTL-20060720ACV.

Ownership: Federated Rural Electric Assn.

Jackson—K61GE, Ch. 61, Blue Earth-Nicollet-Faribault Cooperative Electric Assn. Phone: 507-387-7963.

Technical Facilities: 90-w TPO, 1.9-kw ERP, 289-ft. above ground, 1714-ft. above sea level, lat. 43° 36' 12", long. 94° 59' 34".

Holds CP for change to channel number 50, 3-kw ERP, 338-ft. above ground, 1759-ft. above sea level, lat. 43° 36' 12", long. 94° 59' 33". BDISTTL-20060720ACY.

Transmitter: Hwy. 71, S of Jackson.

Ownership: Blue Earth-Nicollet-Faribault Cooperative Electric Assn.

Kabetogama—K65EA, Ch. 65, County of Koochiching. (WIRT Ch. 13 Hibbing) Phone: 218-283-1101.

Technical Facilities: 0.24-kw ERP, lat. 48° 21' 40", long. 093° 000' 36".

Ownership: County of Koochiching.

Kabetogama—K67EH, Ch. 67, County of Koochiching. (KBJR-TV Ch. 6 Superior) Phone: 218-283-1101.

Technical Facilities: 0.91-kw ERP, lat. 48° 21' 40", long. 093° 000' 36".

Ownership: County of Koochiching.

Kabetogama—K69FD, Ch. 69, County of Koochiching. (KDLH Ch. 3 Duluth) Phone: 218-283-1101.

Technical Facilities: 0.91-kw ERP, lat. 48° 21' 40", long. 093° 000' 36".

Ownership: County of Koochiching.

■ **La Crescent**—KQEG-CA, Ch. 23, White Eagle Partnership. Phone: 608-784-0876. Fax: 608-784-1138.

Studio: 505 King St., LaCrosse, WI 54601.

Technical Facilities: 3200-w TPO, 18.5-kw ERP, 449-ft. above ground, 1614-ft. above sea level, lat. 43° 44' 53", long. 91° 17' 51".

Transmitter: 5.6-mi. S of La Crescent.

Began Operation: July 1, 1994.

Ownership: White Eagle Partnership.

Personnel: Eleanor St. John, General Manager; Richard T. Wilson, Sales Manager.

Little Falls—K18GF, Ch. 18, Three Angels Broadcasting Network Inc.

Technical Facilities: 2.29-kw ERP, 131-ft. above ground, 1352-ft. above sea level, lat. 45° 56' 38.90", long. 94° 24' 001.30".

Ownership: Three Angels Broadcasting Network Inc.

Little Falls—K63DY, Ch. 63, Fox Television Stations Inc. (KMSP-TV Ch. 9 Minneapolis)

Technical Facilities: 1.62-kw ERP, lat. 45° 52' 57", long. 094° 27' 003".

Ownership: Fox Television Holdings Inc.

Little Falls—K69DA, Ch. 69, KSAX-TV Inc. (KSAX Ch. 42 Alexandria) Phone: 651-642-4212. Fax: 651-642-4103.

Technical Facilities: 0.15-kw ERP, lat. 45° 52' 56", long. 94° 26' 49".

Holds CP for change to channel number 15, 1.67-kw ERP, 220-ft. above ground, 1460-ft. above sea level, lat. 45° 52' 58", long. 94° 27' 01". BDISTT-20060327ADM.

Ownership: Hubbard Broadcasting Inc.

Mankato—KHVM-LP, Ch. 28, EICB-TV East LLC. Phone: 972-291-3750.

Technical Facilities: 0.01-kw ERP, 30-ft. above ground, 1011-ft. above sea level, lat. 44° 10' 11", long. 94° 02' 58".

Ownership: EICB-TV LLC.

Max, etc.—K60BL, Ch. 60, EZ-TV Inc. Phone: 218-743-3131.

Technical Facilities: 0.868-kw ERP, 1693-ft. above sea level, lat. 47° 36' 48", long. 944° 005' 24".

Ownership: EZ-TV Inc.

Max, etc.—K62BH, Ch. 62, EZ-TV Inc. (KDLH Ch. 3 Duluth) Phone: 218-743-3131.

Technical Facilities: 0.868-kw ERP, lat. 47° 39' 005", long. 093° 40' 24".

Ownership: EZ-TV Inc.

■ **Minneapolis**—K14KH, Ch. 14, Three Angels Broadcasting Network Inc. Phone: 618-627-4651. Fax: 618-627-4155.

Studio: 3391 Charley Good Rd., West Frankfort, IL 62896.

Technical Facilities: 49.8-kw ERP, 774-ft. above ground, 1624-ft. above sea level, lat. 44° 58' 34", long. 93° 16' 20".

Began Operation: July 1, 1994.

Ownership: Three Angels Broadcasting Network Inc.

Personnel: Moses Primo, Chief Engineer; Linda Shelton, Program Director.

Minneapolis—K25IA, Ch. 25, Trinity Broadcasting Network Inc. Phone: 714-832-2950. Fax: 714-730-0661.

Technical Facilities: 100-kw ERP, 820-ft. above ground, 1674-ft. above sea level, lat. 44° 58' 34", long. 93° 16' 20".

Holds CP for change to 15-kw ERP, BDFCDTT-20060214AAN.

Began Operation: July 2, 1990.

Ownership: Trinity Broadcasting Network Inc.

Personnel: Paul Crouch, General Manager; Ben Miller, Chief Engineer; Rod Henke, Sales Manager.

Minneapolis—K43HB, Ch. 43, Ventana Television Inc. Phone: 727-872-4210.

Technical Facilities: 54.8-kw ERP, 830-ft. above ground, 1684-ft. above sea level, lat. 44° 58' 34", long. 93° 16' 21".

Ownership: Ventana Television Inc.

Minneapolis—WDMI-LP, Ch. 62, Word of God Fellowship Inc. Phone: 817-571-1229. Fax: 817-571-7478.

Technical Facilities: 9.24-kw ERP, lat. 45° 03' 30", long. 93° 07' 27".

Holds CP for change to channel number 31, 150-kw ERP, 801-ft. above ground, 1655-ft. above sea level, lat. 44° 58' 34", long. 93° 16' 20". BDISTTL-20070622ADM.

Ownership: Word of God Fellowship Inc.

■ **Minneapolis**—WTMS-CA, Ch. 7, EBC Minneapolis Inc. Phone: 501-219-2400.

Technical Facilities: 20-w TPO, 0.405-kw ERP, 801-ft. above ground, 1657-ft. above sea level, lat. 44° 58' 34", long. 93° 16' 20".

Transmitter: IDS Center, Nicollet Mall & 7th St., Minneapolis.

Began Operation: August 15, 1991.

Ownership: Equity Media Holdings Corp.

■ **Minneapolis**—WUMN-CA, Ch. 13, EBC Minneapolis Inc. Phone: 501-219-2400.

Studio: 7001 France Ave. S, Suite 200, Edina, MN 55435.

Technical Facilities: 1000-w TPO, 1.25-kw ERP, 604-ft. above ground, 1450-ft. above sea level, lat. 44° 58' 25", long. 93° 16' 13".

Ownership: Equity Media Holdings Corp.

Personnel: Warren Reeves, Consulting Engineer; Amy Brown, Broadcast Operations Director; Liz Kiley, Broadcast Vice President.

New Ulm—K22AE, Ch. 22, Ogden Broadcasting of Minnesota. Phone: 507-359-2911.

Studio: 303 N. Minnesota St., New Ulm, MN 56073.

Technical Facilities: 1.02-kw ERP, 400-ft. above ground, 1220-ft. above sea level, lat. 44° 15' 56", long. 94° 25' 52".

Transmitter: Intersection of Hwys. 15 & 68, New Ulm.

Began Operation: January 1, 1983.

Ownership: Ogden Newspapers Inc.

Personnel: Bruce Fenske, Station Manager.

Northome, etc.—K55BY, Ch. 55, County of Koochiching. (WIRT Ch. 13 Hibbing) Phone: 218-283-1101.

Technical Facilities: 0.868-kw ERP, lat. 47° 48' 12", long. 094° 19' 51".

Ownership: County of Koochiching.

Northome, etc.—K57BK, Ch. 57, County of Koochiching. (KDLH Ch. 3 Duluth) Phone: 218-283-1101.

Technical Facilities: 0.868-kw ERP, 1818-ft. above sea level, lat. 47° 49' 16", long. 94° 18' 58".

Ownership: County of Koochiching.

Olivia—K23FP, Ch. 23, Renville County TV Corp. (WUCW Ch. 23 Minneapolis) Phone: 320-523-2448. Fax: 320-523-2799.

Technical Facilities: 1.05-kw ERP, .

Ownership: Renville County TV Corp.

Olivia—K45FR, Ch. 45, Renville County TV Corp. Phone: 320-523-2448. Fax: 320-523-2799.

Technical Facilities: 100-w TPO, 0.99-kw ERP, 384-ft. above ground, 1475-ft. above sea level, lat. 44° 45' 33", long. 94° 52' 24".

Transmitter: 1-mi. ESE of Bird Island.

Ownership: Renville County TV Corp.

Personnel: Tom Upman, Chief Engineer.

Olivia—K47JE, Ch. 47, Three Angels Broadcasting Network Inc. Phone: 618-627-4651.

Technical Facilities: 2.04-kw ERP, 394-ft. above ground, 1485-ft. above sea level, lat. 44° 45' 33", long. 94° 52' 23".

Ownership: Three Angels Broadcasting Network Inc.

Olivia—K49AJ, Ch. 49, Renville County TV Corp. (KSTP-TV Ch. 5 St. Paul) Phone: 320-523-2448. Fax: 320-523-2799.

Technical Facilities: 0.96-kw ERP, lat. 44° 45' 50", long. 094° 52' 10".

Ownership: Renville County TV Corp.

Olivia—K51AL, Ch. 51, Renville County TV Corp. (WCCO-TV Ch. 4 Minneapolis) Phone: 320-523-2448. Fax: 320-523-2799.

Technical Facilities: 0.96-kw ERP, lat. 44° 45' 50", long. 094° 52' 10".

Ownership: Renville County TV Corp.

Olivia—K53AO, Ch. 53, Renville County TV Corp. (KARE Ch. 11 Minneapolis) Phone: 320-523-2448. Fax: 320-523-2799.

Technical Facilities: 0.96-kw ERP, lat. 44° 45' 50", long. 094° 52' 10".

Ownership: Renville County TV Corp.

Olivia—K55CK, Ch. 55, Renville County TV Corp. (KMSP-TV Ch. 9 Minneapolis) Phone: 320-523-2448. Fax: 320-523-2799.

Technical Facilities: 0.96-kw ERP, lat. 44° 45' 50", long. 094° 52' 10".

Ownership: Renville County TV Corp.

Olivia—K57AE, Ch. 57, Renville County TV Corp. Phone: 320-523-2448. Fax: 320-523-2799.

Technical Facilities: 0.955-kw ERP, 1499-ft. above sea level, lat. 44° 45' 33", long. 94° 52' 23".

Ownership: Renville County TV Corp.

Orr—K59EN, Ch. 59, Orr Area Minneonto II. (WDSE-TV Ch. 8 Duluth) Phone: 218-757-3500.

Technical Facilities: 0.994-kw ERP, 243-ft. above ground, 1732-ft. above sea level, lat. 47° 58' 41", long. 92° 49' 49".

Ownership: Orr Area Minneonto II.

Orr—K61EW, Ch. 61, Orr Area Minneonto II. (KDLH Ch. 3 Duluth) Phone: 218-757-3500.

Technical Facilities: 0.99-kw ERP, lat. 47° 58' 41", long. 092° 49' 49".

Ownership: Orr Area Minneonto II.

Orr—K63DV, Ch. 63, Orr Area Minneonto II. (KBJR-TV Ch. 6 Superior) Phone: 218-757-3500.

Technical Facilities: 0.94-kw ERP, lat. 47° 58' 41", long. 092° 49' 49".

Ownership: Orr Area Minneonto II.

Park Rapids—K05IV, Ch. 5, Red River Broadcast Co. LLC. Phone: 701-277-1515.

Technical Facilities: 10-w TPO, 0.019-kw ERP, 312-ft. above ground, 1775-ft. above sea level, lat. 46° 59' 06", long. 95° 06' 17".

Transmitter: Junction of County Rd. 32 & Minnesota State Hwy. 71, Park Rapids.

Began Operation: August 15, 1989.

Ownership: Red River Broadcast Corp.

Park Rapids—K32FY, Ch. 32, KSAX-TV Inc. (KSAX Ch. 42 Alexandria) Phone: 651-642-4212. Fax: 651-642-4103.

Technical Facilities: 8.36-kw ERP, lat. 46° 55' 42", long. 095° 000' 22".

Ownership: Hubbard Broadcasting Inc.

Red Lake—K59FR, Ch. 59, Red Lake Band of Chippewa Indians. (KMSP-TV Ch. 9 Minneapolis) Phone: 218-679-3341.

Technical Facilities: 0.952-kw ERP, 272-ft. above ground, 1572-ft. above sea level, lat. 47° 50' 37", long. 95° 02' 18".

Ownership: Red Lake Band of Chippewa Indians.

Red Lake—K61CM, Ch. 61, Red Lake Band of Chippewa Indians. (WPIX Ch. 11 New York) Phone: 218-679-3341.

Technical Facilities: 0.952-kw ERP, 272-ft. above ground, 1572-ft. above sea level, lat. 47° 50' 37", long. 95° 02' 18".

Ownership: Red Lake Band of Chippewa Indians.

Red Lake—K63CI, Ch. 63, Red Lake Band of Chippewa Indians. (WGN-TV Ch. 9 Chicago) Phone: 218-679-3341.

Technical Facilities: 0.952-kw ERP, 272-ft. above ground, 1572-ft. above sea level, lat. 47° 50' 37", long. 95° 02' 18".

Ownership: Red Lake Band of Chippewa Indians.

Red Lake—K65BN, Ch. 65, Red Lake Band of Chippewa Indians. (WDAY-TV Ch. 6 Fargo) Phone: 218-679-3341.

Technical Facilities: 0.94-kw ERP, lat. 47° 50' 37", long. 095° 002' 18".

Ownership: Red Lake Band of Chippewa Indians.

Red Lake—K67BM, Ch. 67, Red Lake Band of Chippewa Indians. (KCCW-TV Ch. 12 Walker) Phone: 218-679-3341.

Technical Facilities: 0.938-kw ERP, lat. 47° 50' 37", long. 095° 002' 18".

Ownership: Red Lake Band of Chippewa Indians.

Red Lake—K69BT, Ch. 69, Red Lake Band of Chippewa Indians. Phone: 218-679-3341.

Technical Facilities: 0.938-kw ERP, lat. 47° 50' 37", long. 095° 002' 18".

Ownership: Red Lake Band of Chippewa Indians.

Redwood Falls—K17BV, Ch. 17, Redwood TV Improvement Corp.

Technical Facilities: 100-w TPO, 0.768-kw ERP, 351-ft. above ground, 1355-ft. above sea level, lat. 44° 33' 15", long. 94° 58' 00".

Transmitter: 0.5-mi. E of Morton.

Ownership: Redwood TV Improvement Corp.

Redwood Falls—K19CV, Ch. 19, Redwood TV Improvement Corp.

Technical Facilities: 100-w TPO, 1.58-kw ERP, 302-ft. above ground, 1305-ft. above sea level, lat. 44° 33' 15", long. 94° 58' 00".

Transmitter: 0.5-mi. E of Morton.

Ownership: Redwood TV Improvement Corp.

Redwood Falls—K25II, Ch. 25, Redwood TV Improvement Corp. Phone: 507-697-6489.

Technical Facilities: 0.72-kw ERP, 328-ft. above ground, 1333-ft. above sea level, lat. 44° 33' 15", long. 94° 58' 02".

Ownership: Redwood TV Improvement Corp.

Redwood Falls—K39CH, Ch. 39, Redwood TV Improvement Corp.

Technical Facilities: 100-w TPO, 0.723-kw ERP, 328-ft. above ground, 1332-ft. above sea level, lat. 44° 33' 15", long. 94° 58' 02".

Transmitter: 0.5-mi. E of Morton.

Ownership: Redwood TV Improvement Corp.

Redwood Falls—K46FY, Ch. 46, Redwood TV Improvement Corp.

Technical Facilities: 0.839-kw ERP, 300-ft. above ground, 1305-ft. above sea level, lat. 44° 32' 59", long. 94° 58' 00".

Transmitter: 0.5-mi. E of Morton.

Ownership: Redwood TV Improvement Corp.

Redwood Falls—K48GQ, Ch. 48, Redwood TV Improvement Corp.

Technical Facilities: 1.48-kw ERP, 302-ft. above ground, 1306-ft. above sea level, lat. 44° 32' 59", long. 94° 58' 00".

Ownership: Redwood TV Improvement Corp.

Redwood Falls—K50KF, Ch. 50, Redwood TV Improvement Corp. (KSTP-TV Ch. 5 St. Paul) Phone: 507-697-6489.

Technical Facilities: 0.9-kw ERP, 444-ft. above ground, 1448-ft. above sea level, lat. 44° 32' 59", long. 94° 58' 00".

Ownership: Redwood TV Improvement Corp.

Redwood Falls—K52GU, Ch. 52, Redwood TV Improvement Corp. Phone: 507-697-6489.

Technical Facilities: 0.855-kw ERP, 302-ft. above ground, 1306-ft. above sea level, lat. 44° 33' 15", long. 94° 58' 00".

Transmitter: 0.5-mi. E of Morton.

Ownership: Redwood TV Improvement Corp.

Redwood Falls—K58AS, Ch. 58, Redwood TV Improvement Corp. (KELO-TV Ch. 11 Sioux Falls)

Technical Facilities: 0.993-kw ERP, 1355-ft. above sea level, lat. 44° 33' 15", long. 94° 58' 00".

Ownership: Redwood TV Improvement Corp.

Redwood Falls—K62AA, Ch. 62, Redwood TV Improvement Corp. (WCCO-TV Ch. 4 Minneapolis)

Technical Facilities: 0.2-kw ERP, 1257-ft. above sea level, lat. 44° 33' 15", long. 94° 58' 00".

Ownership: Redwood TV Improvement Corp.

Redwood Falls—K66BB, Ch. 66, Redwood TV Improvement Corp. (KMSP-TV Ch. 9 Minneapolis)

Technical Facilities: 0.645-kw ERP, 1453-ft. above sea level, lat. 44° 32' 59", long. 94° 58' 00".

Ownership: Redwood TV Improvement Corp.

Redwood Falls—K68BJ, Ch. 68, Redwood TV Improvement Corp. (KARE Ch. 11 Minneapolis)

Technical Facilities: 0.2-kw ERP, 1257-ft. above sea level, lat. 44° 33' 15", long. 94° 58' 00".

Ownership: Redwood TV Improvement Corp.

Redwood Falls—W64AC, Ch. 64, Redwood TV Improvement Corp. (KTCA-TV Ch. 2 St. Paul) Phone: 507-697-6489.

Technical Facilities: 0.817-kw ERP, lat. 44° 33' 15", long. 94° 58' 02".

Holds CP for change to channel number 56, 0.9-kw ERP, 444-ft. above ground, 1448-ft. above sea level, lat. 44° 32' 59", long. 94° 58' 00". BDISTTL-20070104ADO.

Ownership: Redwood TV Improvement Corp.

Rochester—K27CW, Ch. 27, Fox Television Stations Inc. (WFTC Ch. 29 Minneapolis) Phone: 202-895-3088.

Technical Facilities: 3.29-kw ERP, 190-ft. above ground, 1417-ft. above sea level, lat. 44° 03' 21", long. 92° 24' 43".

Ownership: Fox Television Holdings Inc.

Rochester—K52HH, Ch. 52, MS Communications LLC. Phone: 414-765-9737.

Technical Facilities: 0.004-kw ERP, 50-ft. above ground, 1216-ft. above sea level, lat. 43° 58' 16", long. 92° 24' 54".

Ownership: MS Communications LLC.

Rochester—K56HW, Ch. 56, Trinity Broadcasting Network Inc. Phone: 714-832-2950. Fax: 714-730-0661.

Technical Facilities: 75-kw ERP, 528-ft. above ground, 1784-ft. above sea level, lat. 44° 02' 32", long. 92° 20' 26".

Holds CP for change to channel number 39, 15-kw ERP, 528-ft. above ground, 1782-ft. above sea level, BDISDTT-20060330AKQ.

Began Operation: October 28, 1989.

Ownership: Trinity Broadcasting Network Inc.

Personnel: Paul Crouch, General Manager; Ben Miller, Chief Engineer; Rod Henke, Sales Manager.

Rochester—K58GC, Ch. 58, Three Angels Broadcasting Network Inc. Phone: 618-627-4651. Fax: 618-627-4155.

Studio: 3391 Charley Good Rd., West Frankfort, IL 62896.

Technical Facilities: 29-kw ERP, 479-ft. above ground, 1735-ft. above sea level, lat. 44° 02' 32", long. 92° 20' 26".

Holds CP for change to channel number 51, 1-kw ERP, 486-ft. above ground, 1739-ft. above sea level, BDISDTL-20070123ACF.

Transmitter: KWWK(FM) tower.

Began Operation: April 4, 1996.

Ownership: Three Angels Broadcasting Network Inc.

Personnel: Moses Primo, Chief Engineer.

Roseau—K42CU, Ch. 42, Roseau County.

Technical Facilities: 2.33-kw ERP, 384-ft. above ground, 1443-ft. above sea level, lat. 48° 51' 10", long. 95° 46' 13".

Ownership: Roseau County.

Roseau—K46BV, Ch. 46, Roseau County. (KNRR Ch. 12 Pembina) Phone: 218-463-1282.

Technical Facilities: 2.34-kw ERP, lat. 48° 51' 10", long. 095° 46' 13".

Ownership: Roseau County.

Roseau—K48CQ, Ch. 48, Roseau County. Phone: 218-463-1282.

Technical Facilities: 2.34-kw ERP, lat. 48° 51' 10", long. 095° 46' 13".

Ownership: Roseau County.

Roseau—K50AM, Ch. 50, Roseau County. (WDAZ-TV Ch. 8 Devils Lake) Phone: 218-463-1282.

Technical Facilities: 2.33-kw ERP, lat. 48° 51' 10", long. 095° 46' 13".

Ownership: Roseau County.

Roseau—K52AM, Ch. 52, Roseau County. Phone: 218-463-1282.

Technical Facilities: 2.33-kw ERP, lat. 48° 51' 10", long. 095° 46' 13".

Ownership: Roseau County.

Royalton—KTCJ-LP, Ch. 30, EICB-TV East LLC. Phone: 972-291-3750.

Technical Facilities: 0.1-kw ERP, 20-ft. above ground, 1099-ft. above sea level, lat. 45° 49' 45", long. 94° 17' 45".

Ownership: EICB-TV LLC.

St. Cloud—K19BG, Ch. 19, Trinity Broadcasting Network Inc. (KTBN-TV Ch. 40 Santa Ana) Phone: 714-832-2950. Fax: 714-730-0661.

Technical Facilities: 100-w TPO, 112-kw ERP, 295-ft. above ground, 1713-ft. above sea level, lat. 45° 31' 00", long. 94° 13' 52".

Holds CP for change to 15-kw ERP, 295-ft. above ground, 1390-ft. above sea level, BDFCDTT-20060313ACO.

Transmitter: 3-mi. SW of Wade Park on County Rd. 135.

Began Operation: September 14, 1987.

Ownership: Trinity Broadcasting Network Inc.

Personnel: Paul Crouch, General Manager; Ben Miller, Chief Engineer; Rod Henke, Sales Manager.

St. Cloud-Sartell—WCMN-LP, Ch. 13, Starcom LLC. Phone: 320-650-1600. Fax: 320-255-5276.

Technical Facilities: 3-kw ERP, 108-ft. above ground, 1207-ft. above sea level, lat. 45° 32' 28", long. 94° 07' 48".

Began Operation: September 1, 2001.

Ownership: Starcom Inc.

Personnel: Scott Christenson, Sales Manager.

St. James—K14KE, Ch. 14, Cooperative Television Assn. of Southern Minnesota. Phone: 507-387-7963.

Technical Facilities: 100-w TPO, 0.98-kw ERP, 600-ft. above ground, 1631-ft. above sea level, lat. 44° 006' 28", long. 94° 35' 55".

Transmitter: 2-mi. E of Godahl.

Began Operation: February 13, 1996.

Ownership: Cooperative Television Assn. of Southern Minnesota.

St. James—K16CG, Ch. 16, Cooperative TV Assn. of Southern Minnesota. Phone: 507-794-3331.

Technical Facilities: 100-w TPO, 0.992-kw ERP, 600-ft. above ground, 1631-ft. above sea level, lat. 44° 06' 28", long. 94° 35' 55".

Began Operation: February 13, 1996.

Ownership: Cooperative Television Assn. of Southern Minnesota.

St. James—K19CA, Ch. 19, United Communications Corp. (KEYC-TV Ch. 12 Mankato; KEYC-TV Ch. 12 Mankato)

Technical Facilities: 39-kw ERP, lat. 44° 006' 28", long. 094° 35' 55".

Transmitter: 2-mi. E of Godahl.

Ownership: United Communications Corp.

St. James—K21DG, Ch. 21, Cooperative TV Assn. of Southern Minnesota. Phone: 507-794-3331.

Technical Facilities: 71-w TPO, 0.754-kw ERP, 600-ft. above ground, 1631-ft. above sea level, lat. 44° 06' 28", long. 94° 35' 55".

Began Operation: March 1, 1996.

Ownership: Cooperative Television Assn. of Southern Minnesota.

St. James—K24CP, Ch. 24, Cooperative Television Assn. of Southern Minnesota. Phone: 507-387-7963.

Technical Facilities: 2-kw ERP, 598-ft. above ground, 1631-ft. above sea level, lat. 44° 06' 28", long. 94° 35' 55".

Transmitter: 2-mi. E of Godahl.

Began Operation: February 13, 1996.

Ownership: Cooperative Television Assn. of Southern Minnesota.

St. James—K26CS, Ch. 26, Cooperative Television Assn. of Southern Minnesota. Phone: 507-387-7963.

Technical Facilities: 2-kw ERP, 598-ft. above ground, 1631-ft. above sea level, lat. 44° 06' 28", long. 94° 35' 55".

Began Operation: March 1, 1996.

Ownership: Cooperative Television Assn. of Southern Minnesota.

St. James—K30FN, Ch. 30, Cooperative Television Assn. of Southern Minnesota. (KSTP-TV Ch. 5 St. Paul) Phone: 507-387-7963.

Technical Facilities: 12.3-kw ERP, lat. 44° 006' 27", long. 094° 35' 43".

Holds CP for change to 981-ft. above ground, 2021-ft. above sea level, BPTTL-20050408ABB.

Ownership: Cooperative Television Assn. of Southern Minnesota.

St. James—K32GX-D, Ch. 32, Cooperative Television Assn. of Southern Minnesota. Phone: 507-387-7963.

Technical Facilities: 0.04-kw ERP, 981-ft. above ground, 2021-ft. above sea level, lat. 44° 06' 25", long. 94° 35' 44".

Ownership: Cooperative Television Assn. of Southern Minnesota.

St. James—K35DC, Ch. 35, Cooperative TV Assn. of Southern Minnesota.

Technical Facilities: 100-w TPO, 1.24-kw ERP, 600-ft. above ground, 1631-ft. above sea level, lat. 44° 06' 28", long. 94° 35' 55".

Began Operation: March 1, 1996.

Ownership: Cooperative Television Assn. of Southern Minnesota.

St. James—K40BU, Ch. 40, Cooperative TV Assn. of Southern Minnesota.

Technical Facilities: 100-w TPO, 1.34-kw ERP, 613-ft. above ground, 1630-ft. above sea level, lat. 44° 06' 28", long. 94° 34' 55".

Transmitter: 2-mi. E of Godahl.

Began Operation: March 1, 1996.

Ownership: Cooperative Television Assn. of Southern Minnesota.

St. James—K41IZ, Ch. 41, Cooperative Television Assn. of Southern Minnesota. (WCCO-TV Ch. 4 Minneapolis) Phone: 507-387-7963.

Technical Facilities: 2-kw ERP, 981-ft. above ground, 2021-ft. above sea level, lat. 44° 06' 25", long. 94° 35' 44".

Ownership: Cooperative Television Assn. of Southern Minnesota.

St. James—K42AV, Ch. 42, Cooperative TV Assn. of Southern Minnesota.

Technical Facilities: 1.32-kw ERP, 600-ft. above ground, 1631-ft. above sea level, lat. 44° 06' 28", long. 94° 35' 55".

Began Operation: January 1, 1985.

Ownership: Cooperative Television Assn. of Southern Minnesota.

St. James—K44AD, Ch. 44, Cooperative Television Assn. of Southern Minnesota. (KMSP-TV Ch. 9 Minneapolis) Phone: 507-387-7963.

Technical Facilities: 1.35-kw ERP, 600-ft. above ground, 1631-ft. above sea level, lat. 44° 06' 28", long. 94° 36' 55".

Ownership: Cooperative Television Assn. of Southern Minnesota.

St. James—K46AA, Ch. 46, Cooperative TV Assn. of Southern Minnesota.

Technical Facilities: 1.37-kw ERP, 600-ft. above ground, 1630-ft. above sea level, lat. 44° 06' 28", long. 94° 35' 55".

Ownership: Cooperative Television Assn. of Southern Minnesota.

St. James—K48AA, Ch. 48, Cooperative Television Assn. of Southern Minnesota.

Technical Facilities: 1.39-kw ERP, 600-ft. above ground, 1631-ft. above sea level, lat. 44° 06' 20", long. 94° 36' 55".

Ownership: Cooperative Television Assn. of Southern Minnesota.

St. James—K49HE, Ch. 49, Cooperative Television Assn. of Southern Minnesota. Phone: 507-387-7963.

Technical Facilities: 3-kw ERP, 981-ft. above ground, 2021-ft. above sea level, lat. 44° 06' 25", long. 94° 35' 44".

Ownership: Cooperative Television Assn. of Southern Minnesota.

St. James—K50AB, Ch. 50, Cooperative Television Assn. of Southern Minnesota. (WFTC Ch. 29 Minneapolis) Phone: 507-387-7963.

Technical Facilities: 1.42-kw ERP, 600-ft. above ground, 1631-ft. above sea level, lat. 44° 06' 28", long. 94° 35' 55".

Ownership: Cooperative Television Assn. of Southern Minnesota.

St. James—K52AB, Ch. 52, Cooperative TV Assn. of Southern Minnesota. (KARE Ch. 11 Minneapolis) Phone: 507-387-7963.

Technical Facilities: 1.75-kw ERP, 598-ft. above ground, 1631-ft. above sea level, lat. 44° 06' 28", long. 94° 35' 55".

Holds CP for change to channel number 51, BDISTTL-20060720ACR.

Ownership: Cooperative Television Assn. of Southern Minnesota.

St. Paul—K19ER, Ch. 19, Catholic Views Broadcasting. Phone: 201-236-9336.

Studio: 548 LaFond Ave., St. Paul, MN 55103.

Technical Facilities: 1000-w TPO, 4.83-kw ERP, 807-ft. above ground, 1660-ft. above sea level, lat. 44° 58' 34", long. 93° 16' 21".

Began Operation: September 1, 1989.

Ownership: Catholic Views Broadcasts Inc.

Personnel: Terri Brey, General Manager.

Starbuck & Pope City—K68BP, Ch. 68, Starbuck Area Development Corp. (WFTC Ch. 29 Minneapolis) Phone: 320-239-4622.

Technical Facilities: 0.11-kw ERP, lat. 45° 35' 000", long. 095° 25' 45".

Holds CP for change to 0.114-kw ERP, 255-ft. above ground, 1585-ft. above sea level, lat. 45° 34' 57", long. 95° 25' 41". BPTT-20060113ABK.

Ownership: Starbuck Area Development Corp.

Starbuck, etc.—K64BG, Ch. 64, Starbuck Area Development Corp. (KCCO-TV Ch. 7 Alexandria) Phone: 320-239-4622.

Technical Facilities: 1.51-kw ERP, 1558-ft. above sea level, lat. 45° 34' 57", long. 95° 25' 41".

Ownership: Starbuck Area Development Corp.

Starbuck, etc.—K66BA, Ch. 66, Starbuck Area Development Corp. (KMSP-TV Ch. 9 Minneapolis) Phone: 320-239-4622.

Technical Facilities: 0.114-kw ERP, 1581-ft. above sea level, lat. 45° 34' 57", long. 95° 25' 41".

Ownership: Starbuck Area Development Corp.

Vesta—K51GL, Ch. 51, Three Angels Broadcasting Network Inc. Phone: 618-627-4651.

Technical Facilities: 45-kw ERP, 328-ft. above ground, 1411-ft. above sea level, lat. 44° 29' 003", long. 95° 29' 26".

Ownership: Three Angels Broadcasting Network Inc.

Virginia—K47IR, Ch. 47, KQDS Acquisition Corp. Phone: 605-361-5555.

Technical Facilities: 15.6-kw ERP, 175-ft. above ground, 1940-ft. above sea level, lat. 47° 29' 18", long. 92° 31' 12".

Ownership: KQDS Acquisition Corp.

Virginia—K66AP, Ch. 66, County of Koochiching. (KBJR-TV Ch. 6 Superior)

Technical Facilities: 1.21-kw ERP, lat. 47° 34' 14", long. 092° 31' 20".

Ownership: County of Koochiching.

Virginia—K68AT, Ch. 68, County of Koochiching. (KDLH Ch. 3 Duluth)

Technical Facilities: 1.21-kw ERP, lat. 47° 34' 14", long. 092° 31' 20".

Ownership: County of Koochiching.

Wabasha—K57CN, Ch. 57, KSTP-TV LLC.

Technical Facilities: 10.4-kw ERP, 282-ft. above ground, 1453-ft. above sea level, lat. 44° 22' 12", long. 92° 004' 47".

Holds CP for change to channel number 40, 282-ft. above ground, 1454-ft. above sea level, BPTTL-20040512AAQ.

Ownership: Hubbard Broadcasting Inc.

Wadena—K17FE, Ch. 17, KSAX-TV Inc. (KSAX Ch. 42 Alexandria) Phone: 651-642-4212. Fax: 651-642-4103.

Technical Facilities: 25-kw ERP, 472-ft. above ground, 1824-ft. above sea level, lat. 46° 23' 23", long. 095° 004' 003".

Ownership: Hubbard Broadcasting Inc.

Wadena—K47JC, Ch. 47, Three Angels Broadcasting Network Inc. Phone: 618-627-4651.

Technical Facilities: 5.3-kw ERP, 184-ft. above ground, 1524-ft. above sea level, lat. 46° 26' 18", long. 95° 06' 09".

Ownership: Three Angels Broadcasting Network Inc.

Wadena—K63DX, Ch. 63, Fox Television Stations Inc. (KMSP-TV Ch. 9 Minneapolis)

Technical Facilities: 1.47-kw ERP, 449-ft. above ground, 1801-ft. above sea level, lat. 46° 23' 24", long. 95° 04' 03".

Ownership: Fox Television Holdings Inc.

Walker—K25JZ, Ch. 25, Leech Lake TV Corp. (KVRR Ch. 15 Fargo) Phone: 218-224-3195.

Technical Facilities: 0.85-kw ERP, 407-ft. above ground, 1892-ft. above sea level, lat. 47° 05' 36.2", long. 94° 34' 47".

Ownership: Leech Lake TV Corp.

Walker—K49CU, Ch. 49, Fox Television Stations Inc. (KMSP-TV Ch. 9 Minneapolis)

Technical Facilities: 8.82-kw ERP, 499-ft. above ground, 1886-ft. above sea level, lat. 46° 56' 03", long. 94° 27' 25".

Ownership: Fox Television Holdings Inc.

Walker—K67BZ, Ch. 67, Leech Lake TV Corp. (KDLH Ch. 3 Duluth) Phone: 218-224-3195.

Technical Facilities: 0.672-kw ERP, lat. 47° 005' 36", long. 94° 34' 47".

Holds CP for change to channel number 27, 0.85-kw ERP, 407-ft. above ground, 1892-ft. above sea level, BDISTT-20061012ABS.

Ownership: Leech Lake TV Corp.

Walker—K69CP, Ch. 69, Leech Lake TV Corp. (KSAX Ch. 42 Alexandria; KSTP-TV Ch. 5 St. Paul) Phone: 218-224-3195.

Technical Facilities: 0.672-kw ERP, lat. 47° 05' 36", long. 94° 34' 47".

Holds CP for change to channel number 51, 0.85-kw ERP, 407-ft. above ground, 1892-ft. above sea level, BDISTT-20061012ABV.

Ownership: Leech Lake TV Corp.

Williams—K61AR, Ch. 61, Lake of the Woods County. (WDAZ-TV Ch. 8 Devils Lake)

Technical Facilities: 1.46-kw ERP, lat. 48° 51' 49", long. 094° 48' 22".

Ownership: Lake of the Woods County.

Williams—K63AS, Ch. 63, Lake of the Woods County.

Technical Facilities: 1.46-kw ERP, lat. 48° 51' 49", long. 094° 48' 22".

Ownership: Lake of the Woods County.

Williams—W59AX, Ch. 59, Lake of the Woods County. (KXJB-TV Ch. 4 Valley City)

Technical Facilities: 1.46-kw ERP, 1407-ft. above sea level, lat. 48° 51' 49", long. 94° 48' 22".

Ownership: Lake of the Woods County.

Willmar—K13YA, Ch. 13, JLBJ Productions Inc. Phone: 320-231-1013.

Technical Facilities: 1.5-kw ERP, 167-ft. above ground, 1430-ft. above sea level, lat. 45° 17' 23", long. 94° 55' 47".

Ownership: JLBJ Productions Inc.

Willmar—K14LF, Ch. 14, UHF-TV Inc. Phone: 866-214-8214.

Technical Facilities: 100-w TPO, 0.97-kw ERP, 472-ft. above ground, 1672-ft. above sea level, lat. 45° 09' 58", long. 95° 02' 37".

Began Operation: March 21, 2002.

Ownership: UHF-TV Inc.

Willmar—K17FA, Ch. 17, UHF TV Inc. Phone: 866-214-8214.

Technical Facilities: 100-w TPO, 1-kw ERP, 472-ft. above ground, 1672-ft. above sea level, lat. 45° 09' 58", long. 95° 02' 37".

Transmitter: 3.5-mi. N of Willmar.

Ownership: UHF-TV Inc.

Personnel: Melissa Greer, General Manager.

Willmar—K20GD, Ch. 20, UHF TV Inc.

Technical Facilities: 0.8-kw ERP, lat. 45° 009' 58", long. 095° 002' 37".

Ownership: UHF-TV Inc.

Willmar—K28IF, Ch. 28, Willmar Assembly of God Church. Phone: 320-235-2529. Fax: 320-235-3837.

Technical Facilities: 1-kw ERP, 472-ft. above ground, 1673-ft. above sea level, lat. 45° 09' 58", long. 95° 02' 37".

Transmitter: 3.5-mi. N of Willmar.

Began Operation: May 1, 1989.

Ownership: Willmar Assembly of God Church.

Personnel: Michael Jackson, General Manager; Bruce Hanson, Chief Engineer.

Willmar—K30FZ, Ch. 30, KSAX-TV Inc. (KSAX Ch. 42 Alexandria) Phone: 651-642-4212. Fax: 651-642-4103.

Technical Facilities: 11-kw ERP, lat. 45° 009' 58", long. 095° 002' 41".

Ownership: Hubbard Broadcasting Inc.

Willmar—K34HO, Ch. 34, UHF-TV Inc. Phone: 866-214-8214.

Technical Facilities: 100-w TPO, 1.3-kw ERP, 472-ft. above ground, 1673-ft. above sea level, lat. 45° 009' 58", long. 95° 002' 37".

Transmitter: 3.5-mi. N of Willmar.

Ownership: UHF-TV Inc.

Personnel: Melissa Greer, General Manager.

Willmar—K39FE, Ch. 39, UHF-TV Inc. Phone: 320-214-8214.

Technical Facilities: 1.3-kw ERP, 472-ft. above ground, 1673-ft. above sea level, lat. 45° 009' 58", long. 95° 002' 41".

Transmitter: 3.5-mi. N of Willmar.

Ownership: UHF-TV Inc.

Personnel: Melissa Greer, General Manager.

Willmar—K44AE, Ch. 44, UHF TV Inc.

Technical Facilities: 1.4-kw ERP, 1673-ft. above sea level, lat. 45° 009' 58", long. 95° 002' 41".

Ownership: UHF-TV Inc.

Willmar—K46AC, Ch. 46, UHF TV Inc. (KARE Ch. 11 Minneapolis)

Technical Facilities: 1.4-kw ERP, lat. 45° 009' 58", long. 095° 002' 41".

Ownership: UHF-TV Inc.

Willmar—K48AH, Ch. 48, UHF TV Inc. (KMSP-TV Ch. 9 Minneapolis)

Technical Facilities: 1.4-kw ERP, 1673-ft. above sea level, lat. 45° 09' 58", long. 95° 02' 41".

Ownership: UHF-TV Inc.

Willmar—K50HZ, Ch. 50, UHF-TV Inc. Phone: 866-214-8214.

Technical Facilities: 100-w TPO, 1 4-kw ERP, 472-ft. above ground, 1673-ft. above sea level, lat. 45° 009' 58", long. 95° 002' 37".

Transmitter: 3.5-mi. N of Willmar.

Began Operation: March 21, 2002.

Ownership: UHF-TV Inc.

Windom—K56AH, Ch. 56, City of Windom. (KMSP-TV Ch. 9 Minneapolis)

Technical Facilities: 0.442-kw ERP, lat. 43° 51' 15", long. 095° 007' 30".

Ownership: City of Windom.

Windom—K58AF, Ch. 58, City of Windom. (KRWF Ch. 43 Redwood Falls; KSTP-TV Ch. 5 St. Paul)

Technical Facilities: 0.43-kw ERP, lat. 43° 51' 15", long. 095° 007' 30".

Ownership: City of Windom.

Windom—K60AD, Ch. 60, City of Windom. (KTCA-TV Ch. 2 St. Paul)

Technical Facilities: 0.163-kw ERP, lat. 43° 51' 15", long. 095° 007' 30".

Ownership: City of Windom.

Windom—K62AI, Ch. 62, City of Windom. (KARE Ch. 11 Minneapolis)

Technical Facilities: 0.42-kw ERP, lat. 43° 51' 15", long. 095° 007' 30".

Ownership: City of Windom.

Windom—K64AK, Ch. 64, City of Windom. (KELO-TV Ch. 11 Sioux Falls)

Technical Facilities: 0.413-kw ERP, lat. 43° 51' 15", long. 095° 007' 30".

Ownership: City of Windom.

Winona—K38CL, Ch. 38, Clear Channel Broadcasting Licenses Inc. (WFTC Ch. 29 Minneapolis)

Technical Facilities: 0.87-kw ERP, 400-ft. above ground, 1601-ft. above sea level, lat. 44° 01' 50", long. 91° 39' 48".

Ownership: Fox Television Holdings Inc.

Winona—K62EV, Ch. 62, KTTC Television Inc. (KTTC Ch. 10 Rochester) Phone: 507-288-4444.

Technical Facilities: 0.89-kw ERP, lat. 44° 01' 18", long. 91° 34' 24".

Holds CP for change to channel number 43, 3-kw ERP, 344-ft. above ground, 1545-ft. above sea level, BDISDTT-20060331ACL.

Transmitter: 1.9-mi. SE of Winona.

Ownership: Quincy Broadcasting Co.

Winona—K64FY, Ch. 64, Trinity Broadcasting Network Inc. Phone: 714-832-2950. Fax: 714-730-0661.

Technical Facilities: 1.5-kw ERP, lat. 44° 001' 52", long. 091° 38' 32".

Ownership: Trinity Broadcasting Network Inc.

Worthington—K22HJ, Ch. 22, Independent Communications Inc. (KTTM Ch. 12 Huron)

Technical Facilities: 12.3-kw ERP, 384-ft. above ground, 2085-ft. above sea level, lat. 43° 37' 002", long. 95° 41' 20".

Ownership: Independent Communications Inc.

Mississippi

■ **Booneville**—W53AF, Ch. 53, Unity Broadcasting Inc. Phone: 601-728-6492. Fax: 601-728-3530.

Studio: 504 N. 3rd St., Booneville, MS 38829.

Technical Facilities: 1000-w TPO, 9.08-kw ERP, 315-ft. above ground, 804-ft. above sea level, lat. 34° 39' 47", long. 88° 34' 06".

Transmitter: 504 N. 3rd St., Booneville.

Began Operation: November 1, 1987.

Ownership: Unity Broadcasting Inc.

Personnel: Leland Owens, President; Jewel Owens, Vice President; Bill Lambert, General Manager; Jared Owens, Chief Engineer; Dora Baker, Office Manager.

Bruce—W07BN, Ch. 7, Bruce Independent TV Inc. Phone: 662-983-2801. Fax: 662-983-2814.

Technical Facilities: 100-w TPO, 3-kw ERP, 295-ft. above ground, 669-ft. above sea level, lat. 34° 01' 17", long. 89° 21' 17".

Transmitter: 0.25-mi. N of intersection of Hwys. 9 & 9 West.

Began Operation: November 15, 1982.

Ownership: Bruce Independent TV Inc.

Personnel: William Morgan, Station Manager; Bill Morgan, Sales.

Calhoun City—W34BJ, Ch. 34, William Earl Morgan. (W07BN Ch. 7 Bruce) Phone: 662-983-2801.

Technical Facilities: 50-kw ERP, 246-ft. above ground, 620-ft. above sea level, lat. 34° 01' 17", long. 89° 21' 17".

Ownership: William Earl Morgan.

Clarksdale—WPRQ-LP, Ch. 12, David Ellington. Phone: 662-375-2654.

Technical Facilities: 3-kw ERP, 315-ft. above ground, 476-ft. above sea level, lat. 34° 10' 43", long. 90° 33' 03".

Ownership: David Ellington.

Cleveland—W56DY, Ch. 56, Trinity Broadcasting Network Inc. Phone: 714-832-2950. Fax: 714-730-0661.

Technical Facilities: 2.4-kw ERP, 259-ft. above ground, 394-ft. above sea level, lat. 33° 44' 01", long. 90° 42' 50".

Ownership: Trinity Broadcasting Network Inc.

Cleveland—WHCQ-LP, Ch. 8, David Ellington. Phone: 662-375-2654.

Technical Facilities: 3-kw ERP, 295-ft. above ground, 433-ft. above sea level, lat. 33° 45' 28", long. 90° 42' 56".

Ownership: David Ellington.

Personnel: Chad Ellington, General Manager.

Columbia—W45AA, Ch. 45, Mississippi Authority for ETV. (WMAH-TV Ch. 19 Biloxi) Phone: 601-432-6565.

Technical Facilities: 14.2-kw ERP, lat. 31° 16' 000", long. 089° 49' 56".

Ownership: Mississippi Authority for ETV.

Columbus—W25AD, Ch. 25, Trinity Broadcasting Network Inc. Phone: 714-832-2950. Fax: 714-730-0661.

Technical Facilities: 9.2-kw ERP, 358-ft. above ground, 677-ft. above sea level, lat. 33° 33' 00", long. 88° 23' 59".

Began Operation: July 13, 1986.

Ownership: Trinity Broadcasting Network Inc.

Personnel: Paul Crouch, General Manager; Ben Miller, Chief Engineer; Rod Henke, Sales Manager.

■ **Fulton**—W39CD, Ch. 39, Unity Broadcasting Inc. Phone: 601-872-9796. Fax: 601-728-3530.

Technical Facilities: 22.9-kw ERP, 484-ft. above ground, 899-ft. above sea level, lat. 34° 03' 30", long. 88° 15' 34".

Ownership: Unity Broadcasting Inc.

Personnel: Bill Lambert, General Manager; Lem Smith, Chief Engineer; Grady Davidson, Sales Manager.

Greenville—W42CY, Ch. 42, Trinity Broadcasting Network Inc. (KTBN-TV Ch. 40 Santa Ana) Phone: 714-832-2950. Fax: 714-730-0661.

Technical Facilities: 17.8-kw ERP, 341-ft. above ground, 456-ft. above sea level, lat. 33° 21' 57", long. 90° 57' 20".

Holds CP for change to 15-kw ERP, BDFCDTT-20060327ACB.

Ownership: Trinity Broadcasting Network Inc.

Greenwood—W48DI, Ch. 48, Trinity Broadcasting Network Inc. (KTBN-TV Ch. 40 Santa Ana) Phone: 714-832-2950. Fax: 714-730-0661.

Technical Facilities: 8-kw ERP, 328-ft. above ground, 453-ft. above sea level, lat. 33° 31' 29", long. 90° 009' 52".

Holds CP for change to 5-kw ERP, BDFCDTT-20060321ADM.

Ownership: Trinity Broadcasting Network Inc.

Grenada—W12CR, Ch. 12, MS Communications LLC. Phone: 414-765-9737.

Technical Facilities: 9.5-w TPO, 0.007-kw ERP, 105-ft. above ground, 407-ft. above sea level, lat. 33° 53' 28", long. 90° 03' 09".

Transmitter: 7-mi. S of Charleston.

Ownership: MS Communications LLC.

Grenada—W13CS, Ch. 13, Dewey Sanford. Phones: 662-226-1354; 662-227-1494.

Technical Facilities: 10-w TPO, 0.078-kw ERP, 250-ft. above ground, 584-ft. above sea level, lat. 33° 46' 36", long. 89° 49' 23".

Transmitter: WQXB(FM) radio tower, Grenada.

Ownership: Dewey Sanford.

Personnel: Dewey Sanford, General Manager, Chief Engineer & Sales Manager.

Grenada—W28BP, Ch. 28, MS Communications LLC. Phone: 414-765-9737.

Technical Facilities: 0.007-kw ERP, 105-ft. above ground, 407-ft. above sea level, lat. 33° 53' 28", long. 90° 03' 09".

Ownership: MS Communications LLC.

Grenada—W30BY, Ch. 30, Trinity Broadcasting Network Inc. Phone: 714-832-2950. Fax: 714-730-0661.

Technical Facilities: 1000-w TPO, 5.6-kw ERP, 299-ft. above ground, 1857-ft. above sea level, lat. 33° 46' 30", long. 89° 49' 12".

Transmitter: 1.4-mi. SE of junction of State Rte. 8 & U.S. Rte. 55.

Ownership: Trinity Broadcasting Network Inc.

Grenada—W36BT, Ch. 36, MS Communications LLC. Phone: 414-765-9737.

Technical Facilities: 0.007-kw ERP, 105-ft. above ground, 302-ft. above sea level, lat. 33° 53' 28", long. 90° 03' 09".

Ownership: MS Communications LLC.

Grenada—W41BV, Ch. 41, MS Communications LLC. Phone: 414-765-9737.

Technical Facilities: 0.007-kw ERP, 105-ft. above ground, 302-ft. above sea level, lat. 33° 53' 28", long. 90° 03' 09".

Ownership: MS Communications LLC.

Grenada—W46CK, Ch. 46, MS Communications LLC. Phone: 414-765-9737.

Technical Facilities: 0.007-kw ERP, 105-ft. above ground, 302-ft. above sea level, lat. 33° 53' 28", long. 90° 03' 09".

Ownership: MS Communications LLC.

Hattiesburg—W42CW, Ch. 42, Prism Broadcasting Network Inc. Phone: 770-953-3232.

Technical Facilities: 0.12-kw ERP, 387-ft. above ground, 763-ft. above sea level, lat. 31° 16' 21", long. 89° 21' 004".

Holds CP for change to 26-ft. above ground, 386-ft. above sea level, lat. 31° 18' 26", long 89° 24' 47". BMPTTL-20070613ADB.

Ownership: Prism Broadcasting Network Inc.

Hattiesburg—W47BP, Ch. 47, Mississippi Authority for ETV. (WMAH-TV Ch. 19 Biloxi) Phone: 601-432-6565.

Technical Facilities: 10.66-kw ERP, lat. 31° 21' 002", long. 089° 22' 12".

Ownership: Mississippi Authority for ETV.

Hattiesburg—W50CX, Ch. 50, Marcia T. Turner. Phone: 954-732-9539.

Technical Facilities: 9-kw ERP, 249-ft. above ground, 420-ft. above sea level, lat. 31° 22' 16", long. 89° 19' 50".

Ownership: Marcia T. Turner.

Hattiesburg—WHGM-LP, Ch. 30, Dean M. Mosely. Phone: 713-479-3833. Fax: 713-479-3845.

Technical Facilities: 8.8-kw ERP, 370-ft. above ground, 730-ft. above sea level, lat. 31° 18' 25.60", long. 89° 24' 47.20".

Ownership: Dean M. Mosely.

Hattiesburg—WHPM-LP, Ch. 30, Hattiesburg TV LLC. Phone: 318-992-7766.

Technical Facilities: 8.8-kw ERP, 370-ft. above ground, 730-ft. above sea level, lat. 31° 18' 26", long. 89° 24' 47".

Ownership: Dean M. Mosely.

■ **Holly Springs**—WBII-CA, Ch. 20, Mid-South Broadcasting. Phone: 601-224-6420.

Technical Facilities: 1000-w TPO, 19.3-kw ERP, 292-ft. above ground, 853-ft. above sea level, lat. 34° 47' 48", long. 89° 24' 42".

Transmitter: Qwest Tower, Hwy. 4 & Finley Rd. intersection.

Began Operation: September 20, 1996.

Ownership: Mid-South Broadcasting.

Jackson—W23BC, Ch. 23, Jackson State U.

Technical Facilities: 100-w TPO, 1-kw ERP, 522-ft. above sea level, lat. 32° 17' 47", long. 90° 12' 23".

Transmitter: 1735 Lynch St.

Ownership: Jackson State U.

Personnel: Judy Alsobrooks, General Manager; Laura Powell, Sales Manager.

■ **Jackson**—WBMS-CA, Ch. 10, Mississippi Television LLC. Phone: 337-237-9965.

Studio: 124 E. Amite St., Jackson, MS 39201.

Technical Facilities: 3-kw ERP, 316-ft. above ground, 595-ft. above sea level, lat. 32° 18' 002", long. 90° 11' 008".

Holds CP for change to 650-ft. above ground, 1070-ft. above sea level, lat. 32° 12' 47", long. 90° 22' 54". transmitter to 210 E. Capitol St., BPTVA-20040223AQL.

Began Operation: January 1, 1988.

Ownership: Mississippi Television LLC.

Personnel: Gene Blallock, General Manager; Major Norman, Chief Engineer.

Jackson—WJKO-LP, Ch. 64, Word of God Fellowship Inc. Phone: 817-571-1229.

Technical Facilities: 1000-w TPO, 5.2-kw ERP, 610-ft. above ground, 1020-ft. above sea level, lat. 32° 16' 00", long. 90° 16' 59".

Holds CP for change to channel number 43, 50-kw ERP, 1083-ft. above ground, 1549-ft. above sea level, lat. 32° 16' 53", long. 90° 17' 41". BDISTTL-20060321ADE.

Transmitter: 140 Rebel Circle.

Began Operation: September 1, 1986.

Ownership: Word of God Fellowship Inc.

Personnel: Gary Neubert, Sales.

Jackson—WJMF-LP, Ch. 53, Equity Broadcasting Corp. Phone: 501-219-2400.

Technical Facilities: 1000-w TPO, 20.5-kw ERP, 1000-ft. above ground, 1466-ft. above sea level, lat. 32° 16' 53", long. 90° 17' 41".

Holds CP for change to channel number 19, 120-kw ERP, 1001-ft. above ground, 1467-ft. above sea level, BDISTTL-20070220ABX.

Transmitter: 140 Alpha Rd. 1.

Ownership: Equity Media Holdings Corp.

Jackson—WJXF-LP, Ch. 49, Equity Broadcasting Corp. Phone: 501-219-2400.

Technical Facilities: 20.5-kw ERP, 1040-ft. above ground, 1506-ft. above sea level, lat. 32° 16' 53", long. 90° 17' 41".

Transmitter: 1.4-mi. N of Forest Hill.

Ownership: Equity Media Holdings Corp.

■ **Jackson, etc.**—WBXK-CA, Ch. 8, Community Television Network LLC. Phone: 321-729-8451. Fax: 321-676-2363.

Studio: 1015 Metrocenter Mall, Jackson, MS 38209.

Technical Facilities: 10-w TPO, 0.91-kw ERP, 1007-ft. above ground, 1348-ft. above sea level, lat. 32° 16' 53", long. 90° 17' 41".

Transmitter: Off Maddox Rd., N of Hwy. 16.

Began Operation: January 1, 1989.

Ownership: Community Television Network LLC.

Personnel: Jesse Weatherby, President; Jim Courtney, Operation Manager; Charles Flowers, Chief Engineer.

Jackson/Brandon—W46CW, Ch. 46, Mississippi Television LLC. Phone: 337-237-9965.

Technical Facilities: 1000-w TPO, 12.6-kw ERP, 137-ft. above ground, 485-ft. above sea level, lat. 32° 25' 30", long. 90° 008' 006".

Transmitter: Water Tower, Rankin & Madison.

Began Operation: August 1, 1995.

Ownership: Mississippi Television LLC.

Personnel: Gene Blallock, General Manager.

McComb—W36AC, Ch. 36, Trinity Broadcasting Network Inc. Phone: 714-832-2950. Fax: 714-730-0661.

Studio: Enterprise Journal Bldg., McComb, MS 39648.

Technical Facilities: 24.3-kw ERP, 515-ft. above ground, 915-ft. above sea level, lat. 31° 19' 00", long. 90° 27' 05".

Holds CP for change to 15-kw ERP, BDFCDTT-20060331AHD.

Began Operation: May 1, 1984.

Ownership: Trinity Broadcasting Network Inc.

Meridian—W20BS, Ch. 20, MS Communications LLC. Phone: 414-765-9737.

Technical Facilities: 1000-w TPO, 0.007-kw ERP, 105-ft. above ground, 630-ft. above sea level, lat. 32° 08' 18", long. 89° 05' 36".

Holds CP for change to 1.1-kw ERP, 351-ft. above ground, 1004-ft. above sea level, lat. 32° 11' 47", long. 89° 10' 32". BMPTTL-20061024AFM.

Transmitter: 1-mi. SW of Hero.

Ownership: MS Communications LLC.

Personnel: Harry Kaiser, General Manager.

Meridian—W26BR, Ch. 26, MS Communications LLC. Phone: 414-765-9737.

Technical Facilities: 0.007-kw ERP, 105-ft. above ground, 630-ft. above sea level, lat. 32° 08' 18", long. 89° 05' 36".

Holds CP for change to 1.1-kw ERP, 351-ft. above ground, 1004-ft. above sea level, lat. 32° 11' 47", long. 89° 10' 32". BMPTTL-20061024AFQ.

Ownership: MS Communications LLC.

Meridian—W32CN, Ch. 54, MS Communications LLC. Phone: 414-765-9737.

Technical Facilities: 1000-w TPO, 0.007-kw ERP, 105-ft. above ground, 630-ft. above sea level, lat. 32° 08' 18", long. 89° 05' 36".

Holds CP for change to channel number 54, 1.1-kw ERP, 351-ft. above ground, 1004-ft. above sea level, lat. 32° 11' 47", long. 89° 10' 32". BMPTTL-20061024AFC.

Transmitter: 5.5-mi. W of Rose Hill.

Ownership: MS Communications LLC.

Meridian—W34CH, Ch. 34, MS Communications LLC. Phone: 414-765-9737.

Technical Facilities: 0.007-kw ERP, 105-ft. above ground, 735-ft. above sea level, lat. 32° 08' 18", long. 89° 05' 36".

Holds CP for change to channel number 35, 1.1-kw ERP, 351-ft. above ground, 1004-ft. above sea level, lat. 32° 11' 47", long. 89° 10' 32". BDISTTL-20061025ACU.

Ownership: MS Communications LLC.

Meridian—W36BY, Ch. 36, MS Communications LLC. Phone: 414-765-9737.

Technical Facilities: 1000-w TPO, 0.007-kw ERP, 105-ft. above ground, 630-ft. above sea level, lat. 32° 08' 18", long. 89° 05' 36".

Holds CP for change to 1.1-kw ERP, 351-ft. above ground, 1004-ft. above sea level, lat. 32° 11' 47", long. 89° 10' 32". BMPTTL-20061109AED.

Transmitter: 1-mi. SW of Hero.

Ownership: MS Communications LLC.

Meridian—W36CU, Ch. 36, MS Communications LLC. Phone: 414-765-9737.

Technical Facilities: 106.9-kw ERP, 902-ft. above ground, 1115-ft. above sea level, lat. 30° 42' 30", long. 89° 005' 006".

Ownership: MS Communications LLC.

Meridian—W43BM, Ch. 43, MS Communications LLC. Phone: 414-765-9737.

Technical Facilities: 1000-w TPO, 0.007-kw ERP, 105-ft. above ground, 630-ft. above sea level, lat. 32° 08' 18", long. 89° 05' 36".

Holds CP for change to channel number 27, 1.1-kw ERP, 351-ft. above ground, 1004-ft. above sea level, lat. 32° 11' 47", long. 89° 10' 32". BDISTTL-20061025ACY.

Transmitter: 1-mi. SW of Hero.

Ownership: MS Communications LLC.

Meridian—W46CL, Ch. 46, MS Communications LLC. Phone: 414-765-9737.

Technical Facilities: 1000-w TPO, 0.007-kw ERP, 105-ft. above ground, 630-ft. above sea level, lat. 32° 08' 18", long. 89° 05' 36".

Holds CP for change to 1.1-kw ERP, 351-ft. above ground, 1004-ft. above sea level, lat. 32° 11' 47", long. 89° 10' 32". BMPTTL-20061024AFS.

Transmitter: 1-mi. SW of Hero.

Ownership: MS Communications LLC.

Meridian—W47CG, Ch. 47, Trinity Broadcasting Network Inc. (KTBN-TV Ch. 40 Santa Ana) Phone: 714-832-2950. Fax: 714-730-0661.

Technical Facilities: 100-w TPO, 10.1-kw ERP, lat. 30° 24' 34", long. 87° 12' 53".

Holds CP for change to 15-kw ERP, 230-ft. above ground, 898-ft. above sea level, lat. 32° 19' 38", long. 88° 41' 28". BDFCDTT-20060317AAB.

Ownership: Trinity Broadcasting Network Inc.

Meridian—W52CS, Ch. 52, MS Communications LLC. Phone: 414-765-9737.

Technical Facilities: 1000-w TPO, 0.007-kw ERP, 105-ft. above ground, 630-ft. above sea level, lat. 32° 08' 18", long. 89° 05' 36".

Holds CP for change to 1.1-kw ERP, 351-ft. above ground, 1004-ft. above sea level, lat. 32° 11' 47", long. 89° 10' 32". BMPTTL-20061024AFL.

Transmitter: 1-mi. SW of Hero.

Ownership: MS Communications LLC.

Meridian—W53CE, Ch. 53, MS Communications LLC. Phone: 310-552-7970. Fax: 310-277-3069.

Technical Facilities: 0.004-kw ERP, 50-ft. above ground, 342-ft. above sea level, lat. 31° 46' 005.40", long. 89° 10' 11.80".

Ownership: MS Communications LLC.

Meridian—W59DE, Ch. 59, MS Communications LLC. Phone: 414-765-9737.

Technical Facilities: 1000-w TPO, 0.007-kw ERP, 105-ft. above ground, 630-ft. above sea level, lat. 32° 08' 18", long. 89° 05' 36".

Holds CP for change to 1.1-kw ERP, 351-ft. above ground, 1004-ft. above sea level, lat. 32° 11' 47", long. 89° 10' 32". BMPTTL-20061024AFO.

Transmitter: 1-mi. SW of Hero.

Ownership: MS Communications LLC.

Meridian—W65DE, Ch. 65, MS Communications LLC. Phone: 414-765-9737.

Technical Facilities: 1000-w TPO, 0.007-kw ERP, 105-ft. above ground, 630-ft. above sea level, lat. 32° 08' 18", long. 89° 05' 36".

Holds CP for change to 1.1-kw ERP, 351-ft. above ground, 1004-ft. above sea level, lat. 32° 11' 47", long. 89° 10' 32". BMPTTL-20061024AFG.

Transmitter: 1-mi. SW of Hero.

Ownership: MS Communications LLC.

Meridian—W69DJ, Ch. 69, MS Communications LLC. Phone: 414-765-9737.

Technical Facilities: 1000-w TPO, 0.007-kw ERP, 105-ft. above ground, 630-ft. above sea level, lat. 32° 08' 18", long. 89° 05' 36".

Holds CP for change to 1.1-kw ERP, 351-ft. above ground, 1004-ft. above sea level, lat. 32° 11' 47", long. 89° 10' 32". BMPTTL-20061024AFN.

Transmitter: 1-mi. SW of Hero.

Ownership: MS Communications LLC.

Meridian—WMRQ-LP, Ch. 40, Norma Jean Lewis. Phone: 281-495-1886.

Technical Facilities: 0.157-kw ERP, 180-ft. above ground, 652-ft. above sea level, lat. 32° 20' 38.98", long. 88° 42' 39.94".

Ownership: Norma Jean Lewis.

Natchez—W24CR, Ch. 24, Louisiana Christian Broadcasting Inc. (KMCT-TV Ch. 39 West Monroe) Phone: 318-322-1399. Fax: 318-323-3783.

Technical Facilities: 1000-w TPO, 37.6-kw ERP, 470-ft. above ground, 810-ft. above sea level, lat. 31° 30' 19", long. 91° 19' 38".

Holds CP for change to 15-kw ERP, BDFCDTT-20060331BPW.

Transmitter: 2.9-mi. S of Natchez.

Began Operation: October 21, 1999.

Ownership: Louisiana Christian Broadcasting Inc.

Personnel: Woody Jenkins, General Manager.

Natchez—W27CX, Ch. 27, Trinity Broadcasting Network. (KTBN-TV Ch. 40 Santa Ana) Phone: 714-832-2950. Fax: 714-730-0661.

Technical Facilities: 16.3-kw ERP, 449-ft. above ground, 577-ft. above sea level, lat. 31° 30' 33", long. 91° 24' 19".

Transmitter: WNTZ-TV tower.

Began Operation: February 26, 1991.

Ownership: Trinity Broadcasting Network Inc.

Personnel: Paul Crouch, General Manager; Ben Miller, Chief Engineer; Rod Henke, Sales Manager.

Natchez—W30CC, Ch. 30, Foster Charitable Foundation Inc. Phone: 303-757-3199.

Technical Facilities: 50-kw ERP, 164-ft. above ground, 377-ft. above sea level, lat. 31° 35' 05", long. 91° 23' 18".

Holds CP for change to 25-kw ERP, 384-ft. above ground, 744-ft. above sea level, lat. 31° 27' 17.4", long. 91° 18' 53.6". BPTTL-20070706ACK.

Ownership: Foster Charitable Foundation Inc.

Natchez—WXMS-LP, Ch. 22, Jackson Television LLC. Phone: 617-262-7770.

Technical Facilities: 20.5-kw ERP, lat. 31° 30' 33", long. 091° 24' 19".

Transmitter: 625 Beltline Hwy.

Ownership: Jackson Television LLC.

Pascagoula—W51CU, Ch. 51, Trinity Broadcasting Network Inc. Phone: 714-832-2950. Fax: 714-730-0661.

Technical Facilities: 20.5-kw ERP, 266-ft. above ground, 276-ft. above sea level, lat. 30° 26' 54", long. 88° 33' 05".

Holds CP for change to 2-kw ERP, BDFCDTT-20060330ACH.

Began Operation: May 8, 1990.

Ownership: Trinity Broadcasting Network Inc.

Personnel: Paul Crouch, General Manager; Ben Miller, Chief Engineer; Rod Henke, Sales Manager.

Pascagoula—WKFK-LP, Ch. 7, Frances S. Smith dba NCN Cable Advertising. Phones: 228-769-7767; 228-762-0464. Fax: 228-769-7771.

Technical Facilities: 3-kw ERP, 492-ft. above ground, 528-ft. above sea level, lat. 30° 29' 10", long. 88° 42' 53".

Holds CP for change to 0.3-kw ERP, BDFCDTT-20060209AAU.

Ownership: Frances S. Smith.

Pontotoc—W15CG, Ch. 15, Unity Broadcasting Inc. Phone: 662-728-6492.

Technical Facilities: 36.2-kw ERP, 383-ft. above ground, 776-ft. above sea level, lat. 34° 13' 37", long. 88° 58' 53".

Ownership: Unity Broadcasting Inc.

Starkville—W05BV, Ch. 5, First United Methodist Church. Phone: 662-338-1002. Fax: 662-324-5364.

Technical Facilities: 40-w TPO, 0.066-kw ERP, 141-ft. above ground, 531-ft. above sea level, lat. 33° 27' 47", long. 88° 49' 01".

Transmitter: Wilson at Lapkin St., Starkville.

Multichannel TV Sound: Stereo only.

Began Operation: November 1, 1991.

Ownership: First United Methodist Church.

Personnel: Chris White, General Manager, General Sales Manager & Traffic Director; Olen Booth, Chief Engineer.

Tupelo—W22BS, Ch. 22, WTVA Inc. Phone: 662-842-7620.

Technical Facilities: 4-kw ERP, 522-ft. above ground, 846-ft. above sea level, lat. 34° 19' 26", long. 88° 42' 43".

Ownership: WTVA Inc.

Tupelo—W32BH, Ch. 32, WTVA Inc. Phone: 601-844-4083.

Technical Facilities: 310-w TPO, 3-kw ERP, 476-ft. above ground, 1338-ft. above sea level, lat. 34° 19' 24", long. 88° 42' 39".

Transmitter: 3.6-mi. N of Tupelo, on U.S. 45 at Natchez.

Began Operation: July 1, 1997.

Ownership: WTVA Inc.

Personnel: Mark Ledbetter, General Manager; Wendell Robinson, Chief Engineer.

Tupelo—W40BZ, Ch. 40, Prism Broadcasting Network Inc. Phone: 770-953-3232.

Technical Facilities: 0.005-kw ERP, 21-ft. above ground, 264-ft. above sea level, lat. 34° 11' 55", long. 88° 39' 34".

Ownership: Prism Broadcasting Network Inc.

Tupelo—W49BK, Ch. 49, MS Communications LLC. Phone: 414-765-9737.

Technical Facilities: 0.004-kw ERP, 50-ft. above ground, 300-ft. above sea level, lat. 34° 12' 18", long. 88° 41' 49".

Ownership: MS Communications LLC.

Tylertown—W23CM, Ch. 23, Pegasus Broadcast Television Inc., Debtor-In-Possession. Phone: 610-934-7098.

Technical Facilities: 12.7-kw ERP, 295-ft. above ground, 695-ft. above sea level, lat. 31° 008' 27", long. 90° 004' 009".

Ownership: The PSC Liquidating Trust.

■ **Vicksburg**—W26BB, Ch. 26, Three Angels Broadcasting Network Inc. Phone: 618-627-4651. Fax: 618-627-4155.

Technical Facilities: 1000-w TPO, 11.89-kw ERP, 600-ft. above sea level, lat. 32° 21' 34", long. 90° 50' 08".

Transmitter: No. 1 Old Jackson Rd., 3-mi. ENE of Vicksburg.

Began Operation: May 1, 1994.

Ownership: Three Angels Broadcasting Network Inc.

Personnel: Moses Primo, Chief Engineer; Linda Shelton, Program Director.

Webb—WEBU-LP, Ch. 11, David Ellington. Phone: 601-375-9212.

Studio: 307 John St., Webb, MS 38966.

Technical Facilities: 0.028-kw ERP, 184-ft. above ground, 335-ft. above sea level, lat. 33° 56' 38", long. 90° 20' 40".

Began Operation: October 1, 1988.

Ownership: David Ellington.

Missouri

Anderson/Pineville—K53IS, Ch. 9, Deborah R. & Gary M. Kenny. Phones: 417-451-1440; 417-623-4646. Fax: 417-451-3333.

Studio: Rte. 8, PO Box 428E, Neosho, MO 64850.

Technical Facilities: 50-kw ERP, 226-ft. above ground, 1400-ft. above sea level, lat. 36° 36' 39", long. 94° 24' 28".

Transmitter: E of U.S. Hwy. 71, 0.3-mi. N of State Hwy. EE.

Began Operation: May 15, 1991.

Ownership: Gary M. Kenny; Deborah R. Kenny.

Personnel: Deborah R. Kenny, General Manager; Gary M. Kenny, Engineer.

Asbury—KJOM-LP, Ch. 24, Marcia T. Turner. Phone: 305-788-5300.

Technical Facilities: 58-kw ERP, 370-ft. above ground, 1318-ft. above sea level, lat. 37° 26' 54.8", long. 94° 38' 11.2".

Holds CP for change to channel number 65, 150-kw ERP, 265-ft. above ground, 1115-ft. above sea level, lat. 37° 07' 57.8", long. 94° 41' 38.2". BDISTTL-20060403ARC.

Ownership: Marcia T. Turner.

Aurora—K61GJ, Ch. 61, New Life Evangelistic Center Inc. Phone: 314-436-2424.

Technical Facilities: 1000-w TPO, 32-kw ERP, 270-ft. above ground, 1844-ft. above sea level, lat. 36° 52' 50", long. 93° 42' 36".

Holds CP for change to channel number 48, 15-kw ERP, 269-ft. above ground, 1843-ft. above sea level, lat. 36° 52' 50", long. 93° 42' 37". BDISDTL-20060331AXX.

Transmitter: 0.5-mi. E of State Rd. 39, 5-mi. S of Aurora.

Began Operation: March 4, 1996.

Ownership: New Life Evangelistic Center Inc.

Aurora—KNJE-LP, Ch. 58, EBC Harrison Inc. Phone: 501-219-2400. Fax: 501-221-1101.

Technical Facilities: 150-kw ERP, 364-ft. above ground, 1724-ft. above sea level, lat. 36° 44' 54", long. 93° 39' 32".

Holds CP for change to channel number 40, BDISTTL-20070216ABF.

Ownership: Equity Media Holdings Corp.

Branson—K05JQ, Ch. 5, Miller Family Broadcasting LLC.

Technical Facilities: 10-w TPO, 0.015-kw ERP, 141-ft. above ground, 1227-ft. above sea level, lat. 36° 36' 40", long. 93° 14' 29".

Transmitter: 0.62-mi. S of School of the Ozarks.

Began Operation: March 15, 1993.

Ownership: Miller Family Broadcasting LLC.

Personnel: Jerry Landers, General Manager; Dean Fagan, Chief Engineer.

Branson—K17DL, Ch. 17, KY3 Inc. Phone: 417-268-3000. Fax: 417-268-3100.

Technical Facilities: 2000-w TPO, 20.5-kw ERP, 476-ft. above ground, 1824-ft. above sea level, lat. 36° 44' 52", long. 93° 16' 37".

Transmitter: 0.2-mi. ESE of State Rtes. T & 76, near Branson.

Ownership: Schurz Communications Inc.

Personnel: Michael Scott, President & General Manager; Angela Moyle, Business Manager; Bryan Cochran, General Sales Manager; Trenna Underhill, Programming Coordinator.

Branson—K25BD, Ch. 25, Christians Incorporated for Christ Inc. Phone: 417-337-8747. Fax: 417-337-5503.

Technical Facilities: 1000-w TPO, 14.2-kw ERP, 236-ft. above ground, 1206-ft. above sea level, lat. 36° 38' 24", long. 93° 14' 31".

Transmitter: Branson Heights Shopping Center, Branson.

Began Operation: January 1, 1988.

Ownership: Christians Incorporated for Christ Inc.

Personnel: Keith O'Neil, Vice President.

■ **Branson**—KBNS-CA, Ch. 38, The Vacation Channel Inc. Phone: 417-334-1200.

Technical Facilities: 49.1-kw ERP, 423-ft. above ground, 1663-ft. above sea level, lat. 36° 46' 52", long. 93° 10' 02".

Ownership: The Vacation Channel.

Branson—KNJD-LP, Ch. 59, New Life Evangelistic Center Inc. Phone: 314-436-2424. Fax: 314-436-2434.

Technical Facilities: 740-w TPO, 10.5-kw ERP, 236-ft. above ground, 1476-ft. above sea level, lat. 36° 43' 52", long. 93° 10' 02".

Holds CP for change to channel number 42, 15-kw ERP, BDISDTL-20060331BER.

Transmitter: 1.7-mi. N of U.S. Rte. 160, 0.5-mi. NE of State Rd. 176 & U.S. 160, 2.1-mi.

Began Operation: November 29, 1995.

Ownership: New Life Evangelistic Center Inc.

Cape Girardeau—K10KM, Ch. 10, WSIL-TV Inc. (WSIL-TV Ch. 3 Harrisburg) Phone: 919-839-0300.

Technical Facilities: 0.29-kw ERP, lat. 37° 22' 16", long. 89° 31' 52".

Holds CP for change to 0.3-kw ERP, 197-ft. above ground, 897-ft. above sea level, BDFCDTT-20060324AAM.

Ownership: Mel Wheeler Inc.

Cape Girardeau—K33EQ, Ch. 33, MS Communications LLC. Phone: 414-765-9737.

Technical Facilities: 0.007-kw ERP, 49-ft. above ground, 499-ft. above sea level, lat. 37° 09' 17", long. 89° 36' 39".

Transmitter: Scott County Rd. 223, Chaffee.

Ownership: MS Communications LLC.

Cape Girardeau—K47FB, Ch. 47, MS Communications LLC. Phone: 414-765-9737.

Technical Facilities: 0.007-kw ERP, 105-ft. above ground, 499-ft. above sea level, lat. 37° 09' 17", long. 89° 36' 39".

Transmitter: Scott County Rd. 223, Chaffee.

Ownership: MS Communications LLC.

Cape Girardeau—K55HL, Ch. 55, MS Communications LLC. Phone: 414-765-9737.

Technical Facilities: 100-w TPO, 1.16-kw ERP, 150-ft. above ground, 663-ft. above sea level, lat. 37° 09' 27", long. 89° 36' 20".

Transmitter: Scott County Rd. 223, Chaffee.

Ownership: MS Communications LLC.

Cape Girardeau—K58FD, Ch. 58, MS Communications LLC. Phone: 414-765-9737.

Technical Facilities: 100-w TPO, 1.16-kw ERP, 150-ft. above ground, 663-ft. above sea level, lat. 37° 09' 27", long. 89° 36' 20".

Transmitter: Scott County Rd. 223, Chaffee.

Ownership: MS Communications LLC.

Cape Girardeau—K65GP, Ch. 65, MS Communications LLC. Phone: 414-765-9737.

Technical Facilities: 100-w TPO, 1.16-kw ERP, 150-ft. above ground, 663-ft. above sea level, lat. 37° 09' 27", long. 89° 36' 20".

Transmitter: Scott County Rd. 223, Chaffee.

Ownership: MS Communications LLC.

Cape Girardeau—K67HF, Ch. 67, MS Communications LLC. Phone: 414-765-9737

Technical Facilities: 0.007-kw ERP, 49-ft. above ground, 499-ft. above sea level, lat. 37° 09' 17", long. 89° 36' 39".

Transmitter: Scott County Rd. 223, Chaffee.

Ownership: MS Communications LLC.

Cape Girardeau—K69HT, Ch. 69, MS Communications LLC. Phone: 414-765-9737.

Technical Facilities: 100-w TPO, 1.16-kw ERP 150-ft. above ground, 663-ft. above sea level, lat. 37° 09' 27", long. 89° 36' 20".

Transmitter: Scott County Rd. 223, Chaffee.

Ownership: MS Communications LLC.

■ **Cape Girardeau**—KCGI-CA, Ch. 45, Tri-State Christian TV Inc. Phone: 618-997-9333. Fax: 618-997-1859.

Technical Facilities: 1000-w TPO, 9.1-kw ERP, 699-ft. above ground, 1414-ft. above sea level, lat. 37° 22' 16", long. 89° 31' 52".

Transmitter: 0.68-mi. S of Bainbridge Rd., approx. 4-mi. N of Cape Girardeau.

Began Operation: April 3, 1989.

Ownership: Tri-State Christian TV Inc.

Personnel: Fortune Brayfield, Station Manager.

■ **Carthage**—KDSI-CA, Ch. 5, Word of God Fellowship Inc. Phone: 817-858-9955. Fax: 817-571-7478.

Technical Facilities: 10-w TPO, 0.17-kw ERP, 57-ft. above ground, 1124-ft. above sea level, lat. 37° 08' 14", long. 94° 18' 49".

Transmitter: 1-mi. W of U.S. 571 & HH junction.

Began Operation: July 2, 1996.

Ownership: Word of God Fellowship Inc.

Columbia—K02NQ, Ch. 2, JW Broadcasting LLC. Phone: 520-544-6186.

Studio: 23 S. 8th St., Columbia, MO 65201.

Technical Facilities: 0.004-kw ERP, 30-ft. above ground, 780-ft. above sea level, lat. 38° 57' 53.1", long. 92° 19' 51.6".

Began Operation: June 1, 1990.

Ownership: JW Broadcasting LLC.

Personnel: Jim Karpowicz, General Manager.

Columbia—K56AU, Ch. 56, Trinity Broadcasting Network Inc. Phone: 714-832-2950. Fax: 714-730-0661.

Technical Facilities: 1000-w TPO, 6.7-kw ERP, 440-ft. above ground, 899-ft. above sea level, lat. 38° 57' 21", long. 92° 16' 24".

Holds CP for change to channel number 46, 6.9-kw ERP, 440-ft. above ground, 1195-ft. above sea level, lat. 38° 57' 18", long. 92° 16' 20". BMPTT-20060825ACJ.

Transmitter: KARO/KFMZ tower.

Began Operation: January 1, 1986.

Ownership: Trinity Broadcasting Network Inc.

Columbia—KZOU-LP, Ch. 32, JW Broadcasting LLC. Phone: 520-544-6186.

Technical Facilities: 33.1-kw ERP, 545-ft. above ground, 1424-ft. above sea level, lat. 38° 47' 27.9", long. 92° 17' 43.3".

Began Operation: October 1, 1990.

Ownership: JW Broadcasting LLC.

Jamestown—K63FW, Ch. 63, Roger E. Harders. Phone: 402-443-3198.

Technical Facilities: 0.5-kw ERP, 47-ft. above ground, 869-ft. above sea level, lat. 38° 46' 57", long. 92° 27' 25".

Ownership: Roger E. Harders.

Jefferson City—K38II, Ch. 38, JW Broadcasting LLC. Phone: 573-449-0917. Fax: 573-875-7078.

Studio: 501 Business Loop 70 E, Columbia, MO 65201.

Technical Facilities: 143.2-kw ERP, 514-ft. above ground, 1394-ft. above sea level, lat. 38° 47' 27", long. 92° 17' 43".

Ownership: JW Broadcasting LLC.

Jefferson City—K41OI, Ch. 41, Trinity Broadcasting Network Inc. (KTBN-TV Ch. 40 Santa Ana) Phone: 714-832-2950. Fax: 714-730-0661.

Technical Facilities: 32.2-kw ERP, 449-ft. above ground, 1329-ft. above sea level, lat. 38° 49' 28", long. 92° 17' 43".

Ownership: Trinity Broadcasting Network Inc.

Jefferson City—KLMC-LP, Ch. 28, Prism Broadcasting Network Inc. Phone: 770-953-3232.

Technical Facilities: 0.004-kw ERP, 49-ft. above ground, 863-ft. above sea level, lat. 38° 33' 59.7", long. 92° 15' 14.2".

Ownership: Prism Broadcasting Network Inc.

Joplin—K04OV, Ch. 4, MS Communications LLC. Phone: 414-765-9737.

Technical Facilities: 0.007-kw ERP, 105-ft. above ground, 1033-ft. above sea level, lat. 37° 04' 49", long. 94° 33' 25".

Transmitter: 2510 W. 20th St.

Ownership: MS Communications LLC.

Joplin—K52FC, Ch. 52, MS Communications LLC. Phone: 414-765-9737.

Technical Facilities: 143-w TPO, 0.007-kw ERP, 105-ft. above ground, 1033-ft. above sea level, lat. 37° 04' 49", long. 94° 33' 25".

Transmitter: 0.9-mi. NW of I-44.

Ownership: MS Communications LLC.

Joplin—K55HU, Ch. 55, MS Communications LLC. Phone: 414-765-9737.

Technical Facilities: 0.007-kw ERP, 105-ft. above ground, 1132-ft. above sea level, lat. 37° 04' 49", long. 94° 33' 25".

Transmitter: 2510 W. 20th St.

Ownership: MS Communications LLC.

Joplin—K64FW, Ch. 64, New Life Evangelistic Center Inc. Phone: 314-436-2424.

Technical Facilities: 1000-w TPO, 13.7-kw ERP, 450-ft. above ground, 1109-ft. above sea level, lat. 41° 57' 42", long. 86° 21' 02".

Holds CP for change to channel number 36, 1.5-kw ERP, 279-ft. above ground, 1414-ft. above sea level, lat. 36° 58' 54", long. 94° 28' 36". BDISDTL-20060331AYL.

Transmitter: 7-mi. S of Joplin, W of U.S. 71.

Began Operation: March 1, 1996.

Ownership: New Life Evangelistic Center Inc.

Joplin—KGCS-LP, Ch. 57, Board of Governors, Missouri Southern State U. Phones: 417-625-9375; 417-625-9777. Fax: 417-625-9742.

Studio: 3950 E. Newman Rd., Joplin, MO 64801-1595.

Technical Facilities: 507-w TPO, 4.2-kw ERP, 125-ft. above ground, 1116-ft. above sea level, lat. 37° 05' 16", long. 94° 30' 48".

Holds CP for change to channel number 22, 131-kw ERP, 732-ft. above ground, 1765-ft. above sea level, lat. 37° 04' 49", long. 94° 33' 24". BPTTL-20050512AAB.

Transmitter: Atop the Mercantile Bank Bldg. at 4th St., Joplin.

Began Operation: January 1, 1988.

Ownership: Missouri Southern State University.

Personnel: Jay R. Moorman, Executive Manager; Judy Stiles, General Manager; Don Ross, Chief Engineer.

Joplin—KJPX-LP, Ch. 47, Gary M. & Deborah R. Kenny. Phone: 417-623-4646. Fax: 417-206-4482.

Technical Facilities: 25-kw ERP, 350-ft. above ground, 1436-ft. above sea level, lat. 37° 03' 10", long. 94° 23' 20".

Holds CP for change to channel number 35, 50-kw ERP, 348-ft. above ground, 1434-ft. above sea level, lat. 37° 03' 07.8", long. 94° 23' 20.2". BDISTTL-20060329AMT.

Multichannel TV Sound: Stereo only.

Began Operation: September 1, 1996.

Ownership: Gary M. Kenny; Deborah R. Kenny.

Personnel: Gary Kenny, Chief Engineer.

■ **Joplin-Carthage**—KCLJ-CA, Ch. 30, Gary M. & Deborah R. Kenny. Phone: 417-623-4646. Fax: 417-206-4482.

Studio: 1146 Lark, Joplin, MO 64804.

Technical Facilities: 38.1-kw ERP, 336-ft. above ground, 336-ft. above sea level, lat. 37° 03' 10", long. 94° 23' 20".

Began Operation: August 11, 1993.

Ownership: Gary M. Kenny; Deborah R. Kenny.

Personnel: Gary Kenny, Chief Executive Officer; Deborah R. Kenny, General Manager.

Kansas City—K45IO, Ch. 45, Ventana Television Inc. Phone: 727-872-4406.

Technical Facilities: 104-kw ERP, 725-ft. above ground, 1611-ft. above sea level, lat. 39° 01' 20", long. 94° 30' 49".

Ownership: Ventana Television Inc.

Personnel: John Skelnik, General Manager.

Kansas City—KCDN-LP, Ch. 35, Word of God Fellowship Inc. Phone: 817-571-1229. Fax: 817-571-7478.

Technical Facilities: 1000-w TPO, 16.8-kw ERP, 827-ft. above ground, 1709-ft. above sea level, lat. 39° 04' 24", long. 94° 29' 06".

Holds CP for change to channel number 43, 150-kw ERP, 699-ft. above ground, 1585-ft. above sea level, lat. 39° 01' 20", long. 94° 30' 49". BPTTL-20050223ACJ.

Transmitter: 2800 Wallace Ave.

Ownership: Word of God Fellowship Inc.

Kansas City—KUKC-LP, Ch. 40, EBC Kansas City Inc. Phones: 817-858-9955; 501-219-2400. Fax: 817-571-7478.

Technical Facilities: 1000-w TPO, 12.7-kw ERP, 827-ft. above ground, 1709-ft. above sea level, lat. 39° 04' 24", long. 94° 29' 06".

Holds CP for change to 150-kw ERP, 699-ft. above ground, 1585-ft. above sea level, lat. 39° 01' 20", long. 94° 30' 49". BMPTTL-20070213AAE.

Transmitter: 2800 Wallace Ave.

Ownership: Equity Media Holdings Corp.

Kimberling City—K08GN, Ch. 8, Nexstar Finance Inc. (KSFX-TV Ch. 27 Springfield) Phone: 972-373-8800.

Technical Facilities: 0.01-kw ERP, lat. 36° 39' 19", long. 093° 25' 002".

Ownership: Nexstar Broadcasting Group Inc.

Kirksville—K34CW, Ch. 34, Ottumwa Media Holdings LLC. (KYOU-TV Ch. 15 Ottumwa) Phone: 704-643-4148.

Technical Facilities: 5.9-kw ERP, lat. 40° 13' 38", long. 092° 36' 35".

Ownership: Ottumwa Media Holdings LLC.

Lebanon—K64FQ, Ch. 64, New Life Evangelistic Center Inc. Phone: 314-436-2424.

Technical Facilities: 891-w TPO, 9.96-kw ERP, 489-ft. above ground, 1670-ft. above sea level, lat. 37° 49' 10", long. 92° 44' 51".

Holds CP for change to channel number 38, 15-kw ERP, 486-ft. above ground, 1671-ft. above sea level, BDISDTL-20060331AZM.

Transmitter: State Rds. E & D, 0.5-mi. SE of Eldridge.

Ownership: New Life Evangelistic Center Inc.

Malden—K62DA, Ch. 62, Local TV Tennessee License LLC. (WREG-TV Ch. 3 Memphis) Phone: 817-390-8503.

Technical Facilities: 1.41-kw ERP, lat. 36° 30' 18", long. 089° 58' 15".

Ownership: Local TV LLC.

Marshfield—K17FU, Ch. 17, New Life Evangelistic Center Inc. (KNLJ Ch. 25 Jefferson City) Phone: 314-436-2424.

Technical Facilities: 36.3-kw ERP, 273-ft. above ground, 1653-ft. above sea level, lat. 37° 19' 001", long. 92° 57' 51".

Holds CP for change to 15-kw ERP, BDFCDTL-20060331BAQ.

Ownership: New Life Evangelistic Center Inc.

Marshfield—K68EL, Ch. 68, New Life Evangelistic Center Inc. Phone: 314-436-2424.

Technical Facilities: 942-w TPO, 27.6-kw ERP, 476-ft. above ground, 1916-ft. above sea level, lat. 37° 11' 10", long. 93° 01' 23".

Transmitter: 5.6-mi. NW of Fordland.

Ownership: New Life Evangelistic Center Inc.

Monett—K38DD, Ch. 38, Peggy L. Davis & Deborah R. Kenny. Phones: 417-451-1440; 417-623-4646. Fax: 417-451-3333.

Technical Facilities: 100-w TPO, 0.985-kw ERP, 130-ft. above ground, 1500-ft. above sea level, lat. 36° 56' 15", long. 93° 55' 30".

Transmitter: County Rd. 37 at northern city limits, Monett.

Began Operation: November 1, 1991.

Ownership: Deborah R. Kenny; Peggy L. Davis.

Personnel: Deborah R. Kenny, General Manager; Gary M. Kenny, Chief Engineer.

■ **Neosho**—KCLG-CA, Ch. 32, Gary M. & Deborah R. Kenny. Phones: 417-623-4646; 417-451-1440. Fax: 417-206-4482.

Technical Facilities: 5-kw ERP, 151-ft. above ground, 1375-ft. above sea level, lat. 36° 52' 38", long. 94° 24' 24".

Ownership: Gary M. Kenny; Deborah R. Kenny.

Poplar Bluff—K39CP, Ch. 39, Trinity Broadcasting Network Inc. (KTBN-TV Ch. 40 Santa Ana) Phone: 714-832-2950. Fax: 714-730-0661.

Technical Facilities: 1000-w TPO, 20.6-kw ERP, 479-ft. above ground, 981-ft. above sea level, lat. 36° 48' 04", long. 90° 27' 06".

Holds CP for change to 15-kw ERP, 479-ft. above ground, 975-ft. above sea level, BDFCDTT-20060317AAA.

Transmitter: Side of existing KPOB-TV tower.

Ownership: Trinity Broadcasting Network Inc.

Personnel: Paul Crouch, General Manager; Ben Miller, Chief Engineer; Rod Henke, Sales Manager.

Poplar Bluff—K56FP, Ch. 56, Lloyd Johnson. Phone: 218-436-2817.

Technical Facilities: 100-w TPO, 0.738-kw ERP, 485-ft. above ground, 984-ft. above sea level, lat. 36° 48' 04", long. 90° 27' 06".

Transmitter: Rte. 67, 1-mi. N of Poplar Bluff.

Began Operation: October 31, 1996.

Ownership: Lloyd Johnson.

Poplar Bluff—K59FE, Ch. 59, Marie Johnson. Phone: 218-436-2817.

Technical Facilities: 100-w TPO, 0.738-kw ERP, 485-ft. above ground, 984-ft. above sea level, lat. 36° 48' 04", long. 90° 27' 06".

Transmitter: Rte. 67, 1-mi. N of Poplar Bluff.

Began Operation: October 31, 1996.

Ownership: Marie Johnson.

Poplar Bluff—K61FY, Ch. 61, Marie Johnson.

Technical Facilities: 0.738-kw ERP, 485-ft. above ground, 984-ft. above sea level, lat. 36° 48' 004", long. 90° 27' 006".

Rolla—K07SD, Ch. 7, The Curators of the U. of Missouri. Phone: 573-882-8888. Fax: 573-884-8888.

Studio: Hwy. 63 S, Columbia, MO 65201.

Technical Facilities: 10-w TPO, 0.15523-kw ERP, 145-ft. above ground, 1345-ft. above sea level, lat. 37° 57' 35", long. 91° 46' 19".

Transmitter: Thomas Jefferson Hall, 202 W. 18th St., Rolla.

Began Operation: April 1, 1983.

Ownership: The Curators of the U. of Missouri.

Personnel: Martin Siddall, Manager; Lee Eggers, Chief Engineer.

Rolla—K16FE, Ch. 16, Trinity Broadcasting Network Inc. Phone: 714-832-2950. Fax: 714-730-0661.

Technical Facilities: 9.8-kw ERP, 330-ft. above ground, 1510-ft. above sea level, lat. 37° 52' 39", long. 91° 44' 45".

Holds CP for change to 15-kw ERP, BDFCDTT-20060313AEP.

Ownership: Trinity Broadcasting Network Inc.

Rolla—KROL-LP, Ch. 48, John A. McAulay. Phone: 661-944-2087.

Technical Facilities: 5.4-kw ERP, 98-ft. above ground, 1253-ft. above sea level, lat. 37° 58' 47", long. 91° 45' 42".

Ownership: John A. McAulay.

Sedalia, etc.—K11OJ, Ch. 11 Barrington Jefferson City License LLC. (KRCG Ch. 13 Jefferson City) Phone: 847-884-1877.

Technical Facilities: 0.14-kw ERP, lat. 38° 44' 48", long. 93° 13' 56".

Ownership: Pilot Group LP.

Springfield—K08MA, Ch. 8, Metropolitan Radio Group Inc. Phone: 417-863-6371. Fax: 417-862-9079.

Studio: 1549 Greenbridge, Springfield, MO 65808.

Technical Facilities: 100-w TPO, 0.212-kw ERP, 1631-ft. above ground, lat. 37° 12' 06", long. 93° 14' 01".

Transmitter: 3000 E. Cherry St.

Ownership: Metropolitan Radio Group Inc.

Personnel: Mark Acker, General Manager; Martha Katona, Sales Manager.

Springfield—K15CZ, Ch. 15, KY3 Inc. Phone: 417-268-3000. Fax: 417-268-3100.

Studio: 999 W Sunshine, Springfield, MO 65807.

Technical Facilities: 247-w TPO, 4.56-kw ERP, 479-ft. above ground, 1863-ft. above sea level, lat. 37° 13' 25", long. 93° 14' 30".

Transmitter: 2650 E Division Rd.

Ownership: Schurz Communications Inc.

Personnel: Michael Scott, President & General Manager; Bryan Cochran, General Sales Manager; Trenna Underhill, Programming Coordinator; Angela Moyle, Business Manager.

Springfield—K39CI, Ch. 39, New Life Evangelistic Center Inc.

Technical Facilities: 8.8-kw ERP, lat. 37° 12' 47", long. 93° 17' 14".

Ownership: New Life Evangelistic Center Inc.

Springfield—K41FQ, Ch. 41, Trinity Broadcasting Network Inc. Phone: 714-832-2950. Fax: 714-730-0661.

Technical Facilities: 1000-w TPO, 76-kw ERP, 699-ft. above ground, 2276-ft. above sea level, lat. 37° 13' 08", long. 92° 56' 56".

Holds CP for change to 15-kw ERP, 699-ft. above ground, 2274-ft. above sea level, lat. 37° 13' 09", long. 92° 56' 57". BDFCDTT-20060221ADX.

Transmitter: side of existing KDEB-TV tower, 2.5-mi. NNE of Fordland.

Began Operation: November 10, 1989.

Ownership: Trinity Broadcasting Network Inc.

Personnel: Paul Crouch, General Manager; Ben Miller, Chief Engineer; Rod Henke, Sales Manager.

Springfield—K47LH, Ch. 47, Trinity Broadcasting Network Inc. Phone: 714-832-2950. Fax: 714-730-0661.

Technical Facilities: 19.5-kw ERP, 266-ft. above ground, 1621-ft. above sea level, lat. 37° 12' 07", long. 93° 14' 02".

Began Operation: September 16, 1997.

Ownership: Trinity Broadcasting Network Inc.

Springfield—K54FX, Ch. 54, New Life Evangelistic Center Inc. Phone: 314-436-2424.

Technical Facilities: 8.8-kw ERP, lat. 37° 12' 47", long. 93° 17' 14".

Holds CP for change to channel number 39, 0.5-kw ERP, 312-ft. above ground, 1590-ft. above sea level, BDISDTL-20060331AZU.

Ownership: New Life Evangelistic Center Inc.

■ **Springfield**—KBBL-CA, Ch. 56, EBC Harrison Inc. Phone: 501-219-2400.

Studio: 1736 E. Sunshine, Suite 805, Springfield, MO 65804.

Technical Facilities: 1000-w TPO, 19-kw ERP, 174-ft. above ground, 1512-ft. above sea level, lat. 37° 10' 50", long. 93° 15' 58".

Began Operation: January 1, 1995.

Ownership: Equity Media Holdings Corp.

Personnel: Keith Hendrix, General Manager; Neal Ardman, Chief Engineer.

St. Charles—K22HG, Ch. 22, Trinity Broadcasting Network Inc. Phone: 714-832-2950. Fax: 714-730-0661.

Technical Facilities: 20-kw ERP, 400-ft. above ground, 865-ft. above sea level, lat. 38° 45' 07", long. 90° 37' 22".

Holds CP for change to channel number 17, 15-kw ERP, BDISDTT-20060327ACC.

Began Operation: May 24, 1994.

Ownership: Trinity Broadcasting Network Inc.

Personnel: Paul Crouch, General Manager; Ben Miller, Chief Engineer; Rod Henke, Sales Manager.

St. Louis—K33GU, Ch. 33, Trinity Broadcasting Network Inc. (KTBN-TV Ch. 40 Santa Ana) Phones: 330-753-5542; 714-832-2950. Fax: 714-730-0661.

Technical Facilities: 10-kw ERP, 554-ft. above ground, 1024-ft. above sea level, lat. 38° 34' 24", long. 90° 19' 30".

Holds CP for change to 15-kw ERP, 554-ft. above ground, 1025-ft. above sea level, BDFCDTT-20060309AAW.

Began Operation: April 1, 1991.

Ownership: Trinity Broadcasting Network Inc.

St. Louis—K38HD, Ch. 38, Ventana Television Inc.

Technical Facilities: 12.5-kw ERP, 259-ft. above ground, 758-ft. above sea level, lat. 38° 37' 55", long. 90° 13' 59".

Holds CP for change to 150-kw ERP, 259-ft. above ground, 759-ft. above sea level, BPTTL-20041028AIJ.

Ownership: Ventana Television Inc.

St. Louis—K43EU, Ch. 43, Roger E. Harders.

Technical Facilities: 0.51-kw ERP, 47-ft. above ground, 869-ft. above sea level, lat. 38° 46' 57", long. 92° 27' 25".

Ownership: Roger E. Harders.

■ **St. Louis**—K49FC, Ch. 49, Three Angels Broadcasting Network Inc. Phone: 618-627-4651. Fax: 618-627-4155.

Studio: 3391 Charley Good Rd., West Frankfort, IL 62896.

Technical Facilities: 40.9-kw ERP, 269-ft. above ground, 771-ft. above sea level, lat. 38° 37' 55", long. 90° 13' 59".

Ownership: Three Angels Broadcasting Network Inc.

Personnel: Moses Primo, Chief Engineer.

St. Louis—KDTL-LP, Ch. 64, Word of God Fellowship Inc. Phone: 817-571-1229.

Technical Facilities: 24.2-kw ERP, 528-ft. above ground, 987-ft. above sea level, lat. 38° 37' 48", long. 90° 11' 26".

Holds CP for change to channel number 16, 150-kw ERP, 528-ft. above ground, 991-ft. above sea level, BPTTL-20041230ADF.

Ownership: Word of God Fellowship Inc.

■ **St. Louis**—KEFN-CA, Ch. 62, Eternal Family Network. Phone: 636-949-2424.

Studio: 9705 Watson Rd., St. Louis, MO 63126.

Technical Facilities: 50-kw ERP, 463-ft. above ground, 1237-ft. above sea level, lat. 38° 25' 01", long. 90° 25' 59".

Began Operation: January 1, 1989.

Ownership: Eternal Family Network.

Personnel: William Federer, General Manager.

St. Louis—KPTN-LP, Ch. 7, Mako Communications LLC. Phone: 361-883-1763.

Technical Facilities: 2.21-kw ERP, 787-ft. above ground, 1258-ft. above sea level, lat. 38° 34' 24", long. 90° 19' 30".

Transmitter: Resurrection Cemetery, 7555 MacKenzie Rd, Afton.

Ownership: Mako Communications LLC.

St. Louis—KUMO-LP, Ch. 51, WPXS Inc. Phone: 817-571-1229.

Technical Facilities: 70-kw ERP, 900-ft. above ground, 1370-ft. above sea level, lat. 38° 34' 24", long. 90° 19' 30".

Ownership: Word of God Fellowship Inc.

Warrensburg—K32FH, Ch. 32, Roger E. Harders.

Technical Facilities: 0.403-kw ERP, 49-ft. above ground, 941-ft. above sea level, lat. 38° 55' 54", long. 93° 49' 007".

Ownership: Roger E. Harders.

West Plains—K38HE, Ch. 38, Unity Broadcasting Inc. Phone: 662-728-6492.

Technical Facilities: 30.1-kw ERP, 331-ft. above ground, 1391-ft. above sea level, lat. 36° 45' 02", long. 91° 51' 51".

Ownership: Unity Broadcasting Inc.

Montana

Absarokee—K05EI, Ch. 5, Absarokee Community TV Club. (KULR-TV Ch. 8 Billings) Phone: 406-328-4654.

Technical Facilities: 0.034-kw ERP, lat. 45° 31' 45", long. 109° 25' 20".

Ownership: Absarokee Community TV Club.

Absarokee—K10MO, Ch. 10, Absarokee Community TV Club. (KSVI Ch. 6 Billings) Phone: 406-328-4654.

Technical Facilities: 10-kw ERP, lat. 45° 31' 45", long. 109° 25' 20".

Ownership: Absarokee Community TV Club.

Absarokee—K12HX, Ch. 12, Absarokee Community TV Club. (KTVQ Ch. 2 Billings) Phone: 406-328-4654.

Technical Facilities: 0.034-kw ERP, lat. 45° 31' 45", long. 109° 25' 20".

Ownership: Absarokee Community TV Club.

Arlee—K48EG, Ch. 48, Salish Kootenai College.

Technical Facilities: 0.064-kw ERP, 66-ft. above ground, 6191-ft. above sea level, lat. 47° 12' 52", long. 114° 01' 43".

Ownership: Salish Kootenai College.

Baker—K04IH, Ch. 4, Baker TV Tax District. (KXMA-TV Ch. 2 Dickinson) Phone: 406-778-2203.

Technical Facilities: 0.01-kw ERP, lat. 46° 18' 45", long. 104° 12' 25".

Ownership: Baker TV Tax District.

Baker—K08IP, Ch. 8, Baker TV Tax District. (KHSD-TV Ch. 11 Lead) Phone: 406-778-2203.

Technical Facilities: 0.146-kw ERP, lat. 46° 16' 30", long. 104° 13' 30".

Ownership: Baker TV Tax District.

Baker—K10JP, Ch. 10, Baker TV Tax District. (KXGN-TV Ch. 5 Glendive) Phone: 406-778-2203.

Technical Facilities: 0.144-kw ERP, lat. 46° 18' 45", long. 104° 12' 25".

Ownership: Baker TV Tax District.

Baker—K13OW, Ch. 13, Baker TV Tax District. (KIVV-TV Ch. 5 Lead) Phone: 406-778-2203.

Technical Facilities: 0.142-kw ERP, lat. 46° 16' 30", long. 104° 13' 30".

Ownership: Baker TV Tax District.

Basin—K09BG, Ch. 9, Basin TV Assn. (KXLF-TV Ch. 4 Butte)

Technical Facilities: 0.001-kw ERP, lat. 46° 16' 23", long. 112° 16' 003".

Ownership: Basin TV Association.

Basin—K11LA, Ch. 11, Basin TV Assn. (KTVM Ch. 6 Butte)

Technical Facilities: 0.013-kw ERP, lat. 46° 16' 23", long. 112° 16' 003".

Ownership: Basin TV Association.

Belgrade, etc.—K20DY, Ch. 20, Montana State U. Phones: 406-586-3280; 406-586-4135.

Technical Facilities: 6.85-kw ERP, 100-ft. above ground, 5700-ft. above sea level, lat. 45° 38' 15", long. 111° 16' 01".

Holds CP for change to 0.15-kw ERP, 102-ft. above ground, 5699-ft. above sea level, BDFCDTT-20061207ACC.

Ownership: Montana U. System Board of Regents.

Big Arm—K07VU, Ch. 7, Blacktail TV Tax District. (KXLY-TV Ch. 4 Spokane) Phone: 406-883-2975.

Technical Facilities: 0.102-kw ERP, 26-ft. above ground, 3077-ft. above sea level, lat. 47° 48' 56", long. 114° 19' 14".

Ownership: Blacktail TV Tax District.

Big Arm—K11RX, Ch. 11, Blacktail TV Tax District. (KREM-TV Ch. 2 Spokane) Phone: 406-883-2975.

Technical Facilities: 0.04-kw ERP, lat. 47° 49' 000", long. 114° 18' 50".

Ownership: Blacktail TV Tax District.

Big Sandy—K07IP, Ch. 7, Big Sandy TV Club. (KTGF Ch. 16 Great Falls) Phone: 406-378-2582.

Technical Facilities: 0.009-kw ERP, lat. 48° 009' 40", long. 110° 002' 004".

Ownership: Big Sandy TV Club.

Big Sandy—K10BK, Ch. 10, Big Sandy TV Club. (KFBB-TV Ch. 5 Great Falls) Phone: 406-378-2582.

Technical Facilities: 0.001-kw ERP, lat. 48° 009' 40", long. 110° 002' 004".

Ownership: Big Sandy TV Club.

Big Sandy—K13OQ, Ch. 13, Big Sandy TV Club. (KRTV Ch. 3 Great Falls) Phone: 406-378-2582.

Technical Facilities: 0.001-kw ERP, lat. 48° 009' 40", long. 110° 002' 004".

Ownership: Big Sandy TV Club.

Big Timber—K13BD, Ch. 13, Sweet Grass TV Club. (KULR-TV Ch. 8 Billings)

Technical Facilities: 0.008-kw ERP, lat. 45° 54' 10", long. 109° 51' 30".

Ownership: Sweet Grass TV Club.

Big Timber, etc.—K11NL, Ch. 11, Sweet Grass TV Club. (KTVQ Ch. 2 Billings)

Technical Facilities: 0.01-kw ERP, lat. 45° 54' 10", long. 109° 51' 30".

Ownership: Sweet Grass TV Club.

Big Timber, etc.—K69CM, Ch. 69, KTVQ Communications Inc. (KTVQ Ch. 2 Billings) Phone: 406-252-5611.

Technical Facilities: 0.44-kw ERP, lat. 45° 40' 45", long. 110° 46' 21".

Holds CP for change to channel number 39, 18-ft. above ground, 7265-ft. above sea level, BDISTTL-20060331BLP.

Ownership: KTVQ Communications Inc.

Billings—K14IS, Ch. 14, Yellowstone Valley Community TV. Phone: 406-652-1288. Fax: 406-655-0696.

Technical Facilities: 1000-w TPO, 9.66-kw ERP, 168-ft. above ground, 3796-ft. above sea level, lat. 45° 46' 02", long. 108° 27' 27".

Transmitter: 2.5-mi. ESE of Billings.

Ownership: Yellowstone Valley Community TV.

Billings—K20HB, Ch. 20, Montana State U. Phone: 406-994-3437.

Technical Facilities: 51.2-kw ERP, 148-ft. above ground, 3816-ft. above sea level, lat. 45° 46' 000", long. 108° 27' 27".

Holds CP for change to 14.5-kw ERP, BDFCDTT-20061207ACB.

Ownership: Montana U. System Board of Regents.

Billings—K23HI, Ch. 23, Prism Broadcasting Network Inc. Phone: 770-953-3232.

Technical Facilities: 0.1-kw ERP, 20-ft. above ground, 3323-ft. above sea level, lat. 45° 47' 55", long. 108° 32' 30".

Ownership: Prism Broadcasting Network Inc.

Billings—K25BP, Ch. 25, Nexstar Broadcasting Inc. (KSVI Ch. 6 Billings) Phone: 972-373-8800.

Technical Facilities: 14-kw ERP, lat. 45° 46' 04", long. 108° 27' 27".

Holds CP for change to 0.09-kw ERP, 148-ft. above ground, 3780-ft. above sea level, lat. 45° 46' 05", long. 108° 27' 25". BDFCDTT-20060403AKQ.

Transmitter: 2-mi. NW of Billings.

Ownership: Nexstar Broadcasting Group Inc.

Billings—K27IM, Ch. 27, Nexstar Broadcasting Inc. (KHMT Ch. 4 Hardin) Phone: 972-373-8800.

Technical Facilities: 14-kw ERP, 141-ft. above ground, 3730-ft. above sea level, lat. 45° 46' 04", long. 108° 27' 25".

Ownership: Nexstar Broadcasting Group Inc.

Billings—K30IB, Ch. 30, Marcia T. Turner. Phone: 954-732-9539.

Technical Facilities: 3-kw ERP, 262-ft. above ground, 3533-ft. above sea level, lat. 45° 39' 52", long. 108° 46' 10".

Ownership: Marcia T. Turner.

Billings—K36EZ, Ch. 36, Comanche Enterprises. Phone: 406-656-3551.

Technical Facilities: 1.05-kw ERP, 33-ft. above ground, 3658-ft. above sea level, lat. 45° 46' 06", long. 108° 27' 31".

Holds CP for change to 145.2-kw ERP, 154-ft. above ground, 3779-ft. above sea level, BMAPTTL-20000831CHP.

Ownership: Comanche Enterprises.

Billings—K48IQ, Ch. 48, Western Family Television Inc. Phone: 406-442-2655.

Technical Facilities: 9-kw ERP, 230-ft. above ground, 3921-ft. above sea level, lat. 45° 45' 37", long. 108° 27' 09".

Ownership: Western Family Television Inc.

Birney—K11CH, Ch. 11, Birney TV Club. (KTVQ Ch. 2 Billings)

Technical Facilities: 0.01-kw ERP, lat. 45° 17' 27", long. 106° 31' 006".

Ownership: Birney TV Club.

Birney—K13RW, Ch. 13, Birney TV Club. (KULR-TV Ch. 8 Billings)

Technical Facilities: 0.005-kw ERP, lat. 45° 17' 27", long. 106° 31' 006".

Ownership: Birney TV Club.

Bitterroot Range, etc.—K11IL, Ch. 11, Hot Springs Community TV Inc. (KPAX-TV Ch. 8 Missoula) Phone: 406-741-2353.

Technical Facilities: 0.009-kw ERP, lat. 47° 33' 32", long. 114° 32' 42".

Ownership: Hot Springs TV District.

Blacktail, etc.—K32HH, Ch. 32, Blacktail TV Tax District. (KSPS-TV Ch. 7 Spokane) Phone: 406-883-2975.

Technical Facilities: 0.724-kw ERP, 18-ft. above ground, 6616-ft. above sea level, lat. 48° 00' 38", long. 114° 21' 46".

Ownership: Blacktail TV Tax District.

Blacktail, etc.—K44FR, Ch. 44, Blacktail TV Tax District. Phone: 406-883-2975.

Technical Facilities: 100-w TPO, 1.02-kw ERP, 43-ft. above ground, 6802-ft. above sea level, lat. 48° 001' 10", long. 114° 20' 000".

Transmitter: 6.5-mi. W of Lakeside.

Ownership: Blacktail TV Tax District.

Blacktail, etc.—K46FD, Ch. 46, Blacktail TV Tax District. (KSPS-TV Ch. 7 Spokane)

Technical Facilities: 0.28-kw ERP, 16-ft. above ground, 7054-ft. above sea level, lat. 48° 01' 10", long. 113° 52' 32".

Boulder—K08KT, Ch. 8, Boulder TV Assn. (KXLF-TV Ch. 4 Butte) Phone: 406-225-3820.

Technical Facilities: 0.06-kw ERP, lat. 46° 15' 21", long. 112° 008' 53".

Ownership: Boulder TV Assn.

Boulder—K10HD, Ch. 10, Boulder TV Assn. (KRTV Ch. 3 Great Falls) Phone: 406-225-3820.

Technical Facilities: 0.006-kw ERP, lat. 46° 12' 42", long. 112° 006' 18".

Ownership: Boulder TV Assn.

Boulder—K13KP, Ch. 13, Boulder TV Assn. (KTVM Ch. 6 Butte) Phone: 406-225-3820.

Technical Facilities: 0.012-kw ERP, lat. 46° 16' 18", long. 112° 009' 42".

Ownership: Boulder TV Assn.

Boulder—K27CD, Ch. 27, Boulder TV Assn. Phones: 406-225-3820; 406-225-3376.

Technical Facilities: 100-w TPO, 1.24-kw ERP, 49-ft. above ground, 5968-ft. above sea level, lat. 46° 15' 34", long. 112° 09' 08".

Transmitter: 2-mi. NW of Boulder.

Ownership: Boulder TV Assn.

Boyes, etc.—K09VL, Ch. 9, Powder River County TV Board. (KTVQ Ch. 2 Billings) Phone: 406-436-2361.

Technical Facilities: 0.106-kw ERP, 30-ft. above ground, 4472-ft. above sea level, lat. 45° 05' 28", long. 105° 01' 18".

Ownership: Powder River County TV Board.

Bozeman—K11UJ, Ch. 11, Murray Duffy.

Technical Facilities: 10-w TPO, 0.054-kw ERP, 5000-ft. above sea level, lat. 45° 39' 45", long. 110° 59' 55".

Transmitter: 699 Bozeman Trail Rd.

Began Operation: October 20, 1993.

Ownership: Murray Duffy.

Bozeman—K15HI, Ch. 15, Equity Broadcasting Corp. Phone: 501-219-2400.

Technical Facilities: 1-kw ERP, 16-ft. above ground, 4938-ft. above sea level, lat. 45° 39' 33", long. 111° 03' 22".

Ownership: Equity Media Holdings Corp.

■ **Bozeman**—K26DE, Ch. 26, KCTZ Communications Inc. Phone: 406-586-3280. Fax: 406-586-4135.

Technical Facilities: 1000-w TPO, 23.1-kw ERP, 30-ft. above ground, 5650-ft. above sea level, lat. 45° 38' 15", long. 111° 16' 01".

Transmitter: 1.9-mi. S of Rte. 84, 4.3-mi. W of Bozeman.

Ownership: Evening Post Publishing Co.

Personnel: Tim Gazy, Station & General Sales Manager; Ron Schlosser, Chief Engineer.

Bozeman—K34FI-D, Ch. 34, BlueStone License Holdings Inc. Phone: 212-247-8717.

Technical Facilities: 7.8-kw ERP, 176-ft. above ground, 6786-ft. above sea level, lat. 45° 40' 24", long. 110° 52' 02".

Ownership: Bonten Media Group LLC.

■ **Bozeman**—K42BZ, Ch. 42, BlueStone License Holdings Inc. (KTVM Ch. 6 Butte) Phone: 212-247-8717.

Technical Facilities: 26.2-kw ERP, lat. 45° 40' 27", long. 110° 52' 005".

Ownership: Bonten Media Group LLC.

Bozeman—KBTZ-LP, Ch. 32, Montana License Sub Inc. Phone: 501-219-2400.

Technical Facilities: 295-w TPO, 10-kw ERP, 189-ft. above ground, 6752-ft. above sea level, lat. 45° 40' 24", long. 110° 52' 04".

Holds CP for change to 15-kw ERP, 180-ft. above ground, 6755-ft. above sea level, BDFCDTL-20060331BLL.

Transmitter: 1.7-mi. WNW of intersection of Brigham Canyon Rd. & E. U.S. 10.

Began Operation: October 7, 1999.

Ownership: Equity Media Holdings Corp.

Bozeman—KHJT-LP, Ch. 54, William G. Brady dba Brady Broadcasting. Phone: 208-305-7508.

Technical Facilities: 0.165-kw ERP, 13-ft. above ground, 4934-ft. above sea level, lat. 45° 39' 33", long. 111° 03' 22".

Ownership: William G. Brady dba Brady Broadcasting.

Bozeman—KJCX-LP, Ch. 40, Western Family Television Inc. Phone: 406-442-2655.

Technical Facilities: 10-kw ERP, 104-ft. above ground, 4845-ft. above sea level, lat. 45° 41' 54", long. 111° 01' 41".

Ownership: Western Family Television Inc.

Bozeman—KWYB-LP, Ch. 28, MMM License LLC. Phone: 757-437-9800.

Technical Facilities: 297-w TPO, 10-kw ERP, 189-ft. above ground, 6752-ft. above sea level, lat. 45° 40' 24", long. 110° 52' 04".

Holds CP for change to 15-kw ERP, 180-ft. above ground, 6755-ft. above sea level, BDFCDTL-20060331BIG.

Transmitter: 1.7-mi. WNW of Brigham Canyon Rd. & E. U.S. 10 intersection, Green Mountain.

Began Operation: January 14, 1997.

Ownership: Max Media LLC.

Personnel: Phillip Hurley, General Manager; Moe Straut, Chief Engineer; Katalin Green, Station Manager.

Bozeman, etc.—K45EB, Ch. 45, Gallatin Valley Community TV Assn. Phone: 406-587-8302. Fax: 406-585-0935.

Technical Facilities: 1000-w TPO, 10.3-kw ERP, 60-ft. above ground, 5748-ft. above sea level, lat. 45° 38' 10", long. 111° 16' 18".

Transmitter: 4.5-mi. W of Bozeman Hot Springs.

Began Operation: October 10, 1995

Ownership: Gallatin Valley Community TV Assn.

Bridger, etc.—K57EW, Ch. 57, Clarks Fork Valley TV District No. 1. (KTVQ Ch. 2 Billings) Phone: 406-668-7633.

Technical Facilities: 1.09-kw ERP, 98-ft. above ground, 4324-ft. above sea level, lat. 45° 17' 11", long. 108° 56' 02".

Ownership: Clarks Fork Valley TV District No. 1.

Bridger, etc.—K59DT, Ch. 59, Clarks Fork Valley TV District No. 1. (KSVI Ch. 6 Billings; KULR-TV Ch. 8 Billings) Phone: 406-668-7633.

Technical Facilities: 1.09-kw ERP, 98-ft. above ground, 4324-ft. above sea level, lat. 45° 17' 11", long. 108° 56' 02".

Ownership: Clarks Fork Valley TV District No. 1.

Bridger, etc.—K61EX, Ch. 61, Clarks Fork Valley TV District No. 1. (KULR-TV Ch. 8 Billings) Phone: 406-668-7633.

Technical Facilities: 1.09-kw ERP, 98-ft. above ground, 4324-ft. above sea level, lat. 45° 17' 11", long. 108° 56' 02".

Ownership: Clarks Fork Valley TV District No. 1.

Bridger, etc.—K63EA, Ch. 63, Clarks Fork Valley TV District No. 1. Phone: 406-668-7633.

Technical Facilities: 100-w TPO, 1.09-kw ERP, 98-ft. above ground, 4324-ft. above sea level, lat. 45° 17' 11", long. 108° 56' 02".

Transmitter: Approximately 1.24-mi. SW of Bridger.

Ownership: Clarks Fork Valley TV District No. 1.

Broadus—K03CS, Ch. 3, Powder River County TV Board. (KHSD-TV Ch. 11 Lead) Phone: 406-436-2361.

Technical Facilities: 0.044-kw ERP. lat. 45° 24' 40", long. 105° 21' 28".

Ownership: Powder River County TV Board.

Broadus, etc.—K06AA, Ch. 6, Powder River County TV Board. (KULR-TV Ch. 8 Billings) Phone: 406-436-2361.

Technical Facilities: 0.39-kw ERP, 94-ft. above ground, 3654-ft. above sea level, lat. 45° 24' 40", long. 105° 21' 28".

Ownership: Powder River County TV Board.

Broadus, etc.—K08JV, Ch. 8, Powder River County TV Board. (KTVQ Ch. 2 Billings) Phone: 406-436-2361.

Technical Facilities: 0.08-kw ERP, lat. 45° 24' 40", long. 105° 21' 28".

Ownership: Powder River County TV Board.

Broadus, etc.—K10AC, Ch. 10, Powder River County TV Board. (KULR-TV Ch. 8 Billings) Phone: 406-436-2361.

Technical Facilities: 0.074-kw ERP, 79-ft. above ground, 4488-ft. above sea level, lat. 45° 36' 02", long. 105° 56' 15".

Ownership: Powder River County TV Board.

Broadus, etc.—K55FG, Ch. 55, Powder River County TV Board. (KTVQ Ch. 2 Billings) Phone: 406-436-2361.

Technical Facilities: 1.65-kw ERP, 69-ft. above ground, 4478-ft. above sea level, lat. 45° 36' 02", long. 105° 56' 15".

Ownership: Powder River County TV Board.

Browning—K57FM, Ch. 57, Browning Public Schools. Phone: 406-338-2715. Fax: 406-338-2708.

Technical Facilities: 100-w TPO, 1.028-kw ERP, 126-ft. above ground, 4497-ft. above sea level, lat. 48° 33' 26", long. 113° 00' 51".

Transmitter: Atop Browning water tower.

Ownership: Browning Public Schools.

Brusett, etc.—K06EB, Ch. 6, Garfield TV Club. (KRTV Ch. 3 Great Falls) Phone: 406-557-6200.

Technical Facilities: 0.18-kw ERP, 3383-ft. above sea level, lat. 47° 24' 40", long. 107° 25' 50".

Ownership: Garfield TV Club.

Bull Lake Valley—K09KE, Ch. 9, Lake Creek TV District. Phone: 406-295-4266.

Technical Facilities: 0.077-kw ERP, 5604-ft. above sea level, lat. 48° 31' 02", long. 115° 47' 56".

Ownership: Lake Creek TV District.

Bull Lake Valley—K11KP, Ch. 11, Lake Creek TV District. (KXLY-TV Ch. 4 Spokane) Phone: 406-295-4266.

Technical Facilities: 0.077-kw ERP, lat. 48° 31' 002", long. 115° 47' 56".

Ownership: Lake Creek TV District.

Bull Lake Valley—K13KV, Ch. 13, Lake Creek TV District. (KREM-TV Ch. 2 Spokane) Phone: 406-295-4266.

Technical Facilities: 0.077-kw ERP, lat. 48° 31' 002", long. 115° 47' 56".

Ownership: Lake Creek TV District.

Butte—K22HD, Ch. 22, Marcia T. Turner. Phone: 954-732-9539.

Technical Facilities: 113-kw ERP, 52-ft. above ground, 8783-ft. above sea level, lat. 46° 20' 17", long. 112° 17' 30".

Ownership: Marcia T. Turner.

Butte—K43DU, Ch. 43, Montana State U. (KUSM Ch. 9 Bozeman) Phone: 406-994-3437.

Technical Facilities: 13.5-kw ERP, 50-ft. above ground, 8304-ft. above sea level, lat. 46° 00' 29", long. 112° 26' 30".

Holds CP for change to 4.55-kw ERP, BDFCDTT-20061207ACA.

Began Operation: July 1, 1992.

Ownership: Montana U. System Board of Regents.

Castle Rock, etc.—K64EM, Ch. 64, KTVQ Communications Inc. (KTVQ Ch. 2 Billings) Phone: 406-252-5611.

Technical Facilities: 22.7-kw ERP, 86-ft. above ground, 4790-ft. above sea level, lat. 45° 50' 27", long. 106° 54' 39".

Holds CP for change to channel number 29, BDISTTL-20060331BMD.

Ownership: KTVQ Communications Inc.

Checkerboard—K11CC, Ch. 11, Checkerboard TV District. (KFBB-TV Ch. 5 Great Falls) Phone: 406-547-2190.

Technical Facilities: 0.014-kw ERP, lat. 46° 35' 20", long. 110° 32' 30".

Ownership: Checkerboard TV District.

Checkerboard, etc.—K07KD, Ch. 7, Checkerboard TV District. (KRTV Ch. 3 Great Falls) Phone: 406-547-2190.

Technical Facilities: 0.014-kw ERP, 5709-ft. above sea level, lat. 46° 35' 20", long. 110° 32' 30".

Ownership: Checkerboard TV District.

Checkerboard, etc.—K09WP, Ch. 9, Checkerboard TV District. (KTVH Ch. 12 Helena) Phone: 406-547-2190.

Technical Facilities: 0.065-kw ERP, 13-ft. above ground, 5784-ft. above sea level, lat. 46° 35' 20", long. 110° 32' 30".

Transmitter: Hwy. 12, 13.5-mi. NW of Martinsdale.

Ownership: Checkerboard TV District.

Chinook—K61BK, Ch. 61, Chinook TV Association Inc. (KFBB-TV Ch. 5 Great Falls) Phone: 406-357-3212.

Technical Facilities: 1.21-kw ERP, 3005-ft. above sea level, lat. 48° 28' 13", long. 109° 16' 05".

Ownership: Chinook TV Association Inc.

Chinook—K63AR, Ch. 63, Chinook TV Association Inc. (KRTV Ch. 3 Great Falls) Phone: 406-357-3212.

Technical Facilities: 1.21-kw ERP, 3005-ft. above sea level, lat. 48° 28' 13", long. 109° 16' 05".

Ownership: Chinook TV Association Inc.

Chinook—K65BR, Ch. 65, Chinook TV Association Inc. Phone: 406-357-3212.

Technical Facilities: 1.21-kw ERP, 2297-ft. above sea level, lat. 48° 28' 13", long. 109° 16' 05".

Ownership: Chinook TV Association Inc.

Circle—K13BC, Ch. 13, Circle TV Booster Club Inc. (KXGN-TV Ch. 5 Glendive) Phone: 406-485-2196.

Technical Facilities: 0.12-kw ERP, lat. 47° 17' 000", long. 105° 24' 55".

Ownership: Circle TV Booster Club Inc.

Circle—K14AG, Ch. 14, Circle TV Booster Club Inc. Phone: 406-485-2196.

Technical Facilities: 0.341-kw ERP, 1069-ft. above sea level, lat. 47° 16' 60", long. 105° 24' 55".

Ownership: Circle TV Booster Club Inc.

Circle—K16GP, Ch. 16, Circle TV Booster Club Inc. Phone: 406-485-2986.

Technical Facilities: 0.84-kw ERP, 69-ft. above ground, 3533-ft. above sea level, lat. 47° 16' 004", long. 105° 23' 26".

Ownership: Circle TV Booster Club Inc.

Circle, etc.—K06KY, Ch. 6, Circle TV Booster Club Inc. (KXMD-TV Ch. 11 Williston; KFBB-TV Ch. 5 Great Falls) Phone: 406-485-2196.

Technical Facilities: 0.98-kw ERP, 3510-ft. above sea level, lat. 47° 17' 00", long. 105° 24' 55".

Ownership: Circle TV Booster Club Inc.

Circle, etc.—K10AT, Ch. 10, Circle TV Booster Club Inc. (KUMV-TV Ch. 8 Williston) Phone: 406-485-2196.

Technical Facilities: 0.095-kw ERP, 3510-ft. above sea level, lat. 47° 17' 00", long. 105° 24' 55".

Ownership: Circle TV Booster Club Inc.

Circle, etc.—K18CR, Ch. 18, Circle TV Booster Club Inc. (KWSE Ch. 4 Williston) Phone: 406-485-2196.

Technical Facilities: 1.12-kw ERP, 59-ft. above ground, 3527-ft. above sea level, lat. 47° 17' 00", long. 105° 24' 55".

Ownership: Circle TV Booster Club Inc.

Clancy—K36CX, Ch. 36, Boulder TV Assn. Phones: 406-225-3820; 406-225-3376.

Technical Facilities: 100-w TPO, 0.609-kw ERP, 56-ft. above ground, 5527-ft. above sea level, lat. 46° 30' 37", long. 111° 55' 55".

Transmitter: 4-mi. NE of Clancy.

Ownership: Boulder TV Assn.

Clyde Park, etc.—K44DI, Ch. 44, Shields Valley TV Tax District. Phone: 406-248-9043.

Technical Facilities: 1.73-kw ERP, 49-ft. above ground, 6548-ft. above sea level, lat. 45° 35' 52", long. 110° 32' 45".

Ownership: Shields Valley TV Tax District.

Colstrip—K07WJ, Ch. 7, Colstrip TV Tax District.

Technical Facilities: 10-w TPO, 0.106-kw ERP, 69-ft. above ground, 3369-ft. above sea level, lat. 45° 53' 42", long. 106° 37' 39".

Transmitter: Rural area, near Colstrip.

Ownership: Colstrip TV Tax District.

Colstrip—K09OY, Ch. 9, Colstrip TV Tax District. (KULR-TV Ch. 8 Billings) Phone: 406-346-2251.

Technical Facilities: 0.123-kw ERP, lat. 45° 53' 42", long. 106° 37' 39".

Ownership: Colstrip TV Tax District.

Colstrip—K13PV, Ch. 13, Colstrip TV Tax District. (KTVQ Ch. 2 Billings) Phone: 406-346-2251.

Technical Facilities: 0.005-kw ERP, lat. 45° 53' 42", long. 106° 37' 39".

Ownership: Colstrip TV Tax District.

Colstrip—K28CB, Ch. 28, Colstrip Public Schools. Phones: 406-748-2920; 406-748-2271. Fax: 406-748-2268.

Studio: 5000 Pine Butte Dr., Colstrip, MT 59323.

Technical Facilities: 100-w TPO, 1.24-kw ERP, 49-ft. above ground, 3251-ft. above sea level, lat. 45° 53' 42", long. 106° 37' 39".

Transmitter: 0.5-mi. N of Colstrip.

Began Operation: November 1, 1990.

Ownership: Colstrip Public Schools.

Colstrip, etc.—K58IH, Ch. 58, Nexstar Broadcasting Inc. (KHMT Ch. 4 Hardin) Phone: 972-373-8800.

Technical Facilities: 31.9-kw ERP, 35-ft. above ground, 4819-ft. above sea level, lat. 45° 50' 20", long. 106° 54' 17".

Holds CP for change to channel number 35, 0.15-kw ERP, BDISDTT-20060403AFL.

Ownership: Nexstar Broadcasting Group Inc.

Colstrip, etc.—K61BL, Ch. 61, Colstrip TV Tax District. (KULR-TV Ch. 8 Billings) Phone: 406-346-2251.

Technical Facilities: 3.54-kw ERP, lat. 45° 50' 16", long. 106° 53' 47".

Ownership: Colstrip TV Tax District.

Colstrip, etc.—K66EQ, Ch. 66, Nexstar Finance Inc. (KSVI Ch. 6 Billings) Phone: 972-373-8800.

Technical Facilities: 100-w TPO, 1.722-kw ERP, 95-ft. above ground, 4879-ft. above sea level, lat. 45° 50' 20", long. 106° 54' 17".

Holds CP for change to channel number 32, 0.005-kw ERP, BDISDTT-20060403AFS.

Transmitter: 14-mi. SW of Colstrip, near Sarpy.

Ownership: Nexstar Broadcasting Group Inc.

Personnel: Dale Woods, General Manager.

Columbus—K24FL, Ch. 24, MMM License II LLC. (KULR-TV Ch. 8 Billings) Phone: 757-437-9800.

Technical Facilities: 0.606-kw ERP, 29-ft. above ground, 3651-ft. above sea level, lat. 45° 37' 36.20", long. 109° 15' 36.40".

Holds CP for change to 5-kw ERP, BDFCDTT-20060331BOC.

Ownership: Max Media LLC.

Columbus—K26GL, Ch. 26, KTVQ Communications Inc.

Technical Facilities: 0.635-kw ERP, 29-ft. above ground, 3651-ft. above sea level, lat. 45° 37' 36.20", long. 109° 15' 36.40".

Ownership: KTVQ Communications Inc.

Columbus—K33EA, Ch. 33, Nexstar Broadcasting Inc. (KSVI Ch. 6 Billings) Phone: 972-373-8800.

Technical Facilities: 3.8-kw ERP, 16-ft. above ground, 4111-ft. above sea level, lat. 45° 38' 37", long. 109° 17' 43".

Holds CP for change to 0.018-kw ERP, BDFCDTT-20060403AKP.

Ownership: Nexstar Broadcasting Group Inc.

Condon—K07GM, Ch. 7, Summit TV Improvement Assn. (KXLF-TV Ch. 4 Butte)

Technical Facilities: 0.047-kw ERP, lat. 47° 23' 20", long. 113° 37' 40".

Ownership: Summit TV Improvement Association.

Conrad—K06IL, Ch. 6, Conrad TV District. Phone: 406-271-4040.

Technical Facilities: 0.013-kw ERP, lat. 48° 11' 22", long. 112° 003' 30".

Ownership: Conrad TV District.

Conrad—K08DT, Ch. 8, Conrad TV District. (KRTV Ch. 3 Great Falls) Phone: 406-271-4040.

Technical Facilities: 0.132-kw ERP, lat. 48° 11' 22", long. 112° 003' 30".

Ownership: Conrad TV District.

Conrad—K10DX, Ch. 10, Conrad TV District. (KFBB-TV Ch. 5 Great Falls) Phone: 406-271-4040.

Technical Facilities: 0.132-kw ERP, lat. 48° 11' 22", long. 112° 003' 30".

Ownership: Conrad TV District.

Conrad—K12DJ, Ch. 12, Conrad TV District. Phone: 406-271-4040.

Technical Facilities: 0.01-kw ERP, lat. 48° 11' 22", long. 112° 003' 30".

Ownership: Conrad TV District.

Cooke City, etc.—K11GE, Ch. 11, Shoo Fly TV Translator Station Assocaition. (KTVQ Ch. 2 Billings) Phone: 406-838-2166.

Technical Facilities: 0.019-kw ERP, lat. 45° 001' 30", long. 109° 54' 10".

Ownership: Shoo Fly TV Translator Station Association.

Cooke City, etc.—K13FW, Ch. 13, Shoo Fly TV Translator Station Assn. (KULR-TV Ch. 8 Billings) Phone: 406-838-2166.

Technical Facilities: 0.019-kw ERP, lat. 45° 001' 30", long. 109° 54' 10".

Ownership: Shoo Fly TV Translator Station Association.

Culbertson—K34GY, Ch. 34, Town of Culbertson. Phone: 406-787-5271.

Technical Facilities: 0.99-kw ERP, 89-ft. above ground, 2457-ft. above sea level, lat. 48° 12' 000", long. 104° 31' 54".

Ownership: Town of Culbertson.

Darby—K21AN, Ch. 21, Bitterroot Valley Public TV Inc. Phone: 406-961-3692.

Technical Facilities: 0.931-kw ERP, 49-ft. above ground, 4202-ft. above sea level, lat. 46° 005' 003", long. 114° 11' 14".

Ownership: Bitterroot Valley Public TV Inc.

Dell—K06FN, Ch. 6, ADHP TV Booster Club. (KIFI-TV Ch. 8 Idaho Falls) Phone: 406-276-3459.

Technical Facilities: 0.058-kw ERP, 9298-ft. above sea level, lat. 44° 56' 30", long. 112° 44' 20".

Ownership: Armstead, Dell, Horse Prairie TV Booster Club.

Dell—K11IN, Ch. 11, ADHP TV Booster Club. (KXLF-TV Ch. 4 Butte) Phone: 406-276-3459.

Technical Facilities: 0.014-kw ERP, 9298-ft. above sea level, lat. 44° 56' 30", long. 112° 44' 20".

Ownership: Armstead, Dell, Horse Prairie TV Booster Club.

Denton—K10HB, Ch. 10, Denton TV Association. (KFBB-TV Ch. 5 Great Falls)

Technical Facilities: 0.009-kw ERP, lat. 47° 20' 18", long. 109° 55' 30".

Ownership: Denton TV Association.

Denton—K12HP, Ch. 12, Denton TV Association. (KULR-TV Ch. 8 Billings)

Technical Facilities: 0.009-kw ERP, lat. 47° 20' 18", long. 109° 55' 30".

Ownership: Denton TV Association.

Dillon—K51DW, Ch. 51, BlueStone License Holdings Inc. (KTVM Ch. 6 Butte) Phone: 212-247-8717.

Technical Facilities: 0.101-kw ERP, 26-ft. above ground, 5882-ft. above sea level, lat. 45° 14' 21", long. 112° 40' 05".

Ownership: Bonten Media Group LLC.

Dodson—K36CW, Ch. 36, Phillips County TV Translator District. (KFBB-TV Ch. 5 Great Falls) Phone: 406-383-4499.

Technical Facilities: 1.3-kw ERP, 26-ft. above ground, 2329-ft. above sea level, lat. 48° 24' 30", long. 108° 09' 15".

Ownership: Phillips County TV Translator District.

Dodson & Wagner—K08FS, Ch. 8, Phillips County TV Translator District. (KTGF Ch. 16 Great Falls) Phone: 406-383-4499.

Technical Facilities: 0.001-kw ERP, 2346-ft. above sea level, lat. 48° 23' 30", long. 108° 10' 00".

Ownership: Phillips County TV Translator District.

Dodson & Wagner—K10FC, Ch. 10, Phillips County TV Translator District. (KRTV Ch. 3 Great Falls) Phone: 406-383-4499.

Technical Facilities: 0.002-kw ERP, 2346-ft. above sea level, lat. 48° 23' 30", long. 108° 10' 00".

Ownership: Phillips County TV Translator District.

Dodson & Wagner—K12GP, Ch. 12, Phillips County TV Translator District. (KFBB-TV Ch. 5 Great Falls) Phone: 406-383-4499.

Technical Facilities: 0.002-kw ERP, 2336-ft. above sea level, lat. 48° 23' 30", long. 108° 10' 00".

Ownership: Phillips County TV Translator District.

East Glacier—K08IU, Ch. 8, East Glacier TV Association.

Technical Facilities: 0.015-kw ERP, lat. 48° 29' 30", long. 113° 12' 10".

Ownership: East Glacier TV Association.

East Glacier—K13EJ, Ch. 13, East Glacier TV Assn. (KFBB-TV Ch. 5 Great Falls)

Technical Facilities: 0.018-kw ERP, lat. 48° 29' 30", long. 113° 12' 10".

Ownership: East Glacier TV Association.

East Glacier Park—K10MK, Ch. 10, East Glacier TV Assn.

Technical Facilities: 0.015-kw ERP, 5371-ft. above sea level, lat. 48° 29' 30", long. 113° 12' 10".

Ownership: East Glacier TV Association.

Ekalaka—K07EQ, Ch. 7, Ekalaka Community TV Club. (KXMA-TV Ch. 2 Dickinson) Phone: 406-775-6618.

Technical Facilities: 0.004-kw ERP, lat. 45° 54' 003", long. 104° 32' 57".

Ownership: Ekalaka Community TV Club.

Ekalaka—K09BE, Ch. 9, Ekalaka Community TV Club. (KXGN-TV Ch. 5 Glendive) Phone: 406-775-6618.

Technical Facilities: 0.007-kw ERP, lat. 45° 54' 003", long. 104° 32' 57".

Ownership: Ekalaka Community TV Club.

Ekalaka—K13LN, Ch. 13, Ekalaka Community TV Club. (KHSD-TV Ch. 11 Lead) Phone: 406-775-6618.

Technical Facilities: 0.01-kw ERP, lat. 45° 54' 003", long. 104° 32' 57".

Ownership: Ekalaka Community TV Club.

Ekalaka—K23DJ, Ch. 23, Plevna Public School Trustees District No. 55. Phone: 406-772-5601. Fax: 406-772-5548.

Technical Facilities: 100-w TPO, 1.294-kw ERP, 3742-ft. above sea level, lat. 45° 54' 05", long. 104° 33' 00".

Transmitter: NW of Carter County Courthouse.

Began Operation: October 21, 1993.

Ownership: Plevna Public School Trustees District No. 55.

Elmo—K20CP, Ch. 20, Salish Kootenai College.

Technical Facilities: 1.14-kw ERP, lat. 47° 46' 25", long. 114° 16' 004".

Ownership: Salish Kootenai College.

Emigrant—K03HF, Ch. 3, Paradise Valley TV District. (KULR-TV Ch. 8 Billings) Phone: 406-222-3146.

Technical Facilities: 0.139-kw ERP, lat. 45° 20' 007", long. 110° 41' 21".

Ownership: Paradise Valley TV District.

Emigrant—K19CO, Ch. 19, Paradise Valley TV Association. Phone: 406-222-3146.

Technical Facilities: 10-w TPO, 0.374-kw ERP, 16-ft. above ground, 5656-ft. above sea level, lat. 45° 20' 07", long. 110° 41' 22".

Transmitter: 4-mi. SE of Emigrant.

Ownership: Paradise Valley TV District.

Emigrant—K27DL, Ch. 27, Paradise Valley TV Association. Phone: 406-222-3146.

Technical Facilities: 10-w TPO, 0.374-kw ERP, 16-ft. above ground, 5656-ft. above sea level, lat. 45° 20' 07", long. 110° 41' 22".

Transmitter: 4-mi. SE of Emigrant.

Ownership: Paradise Valley TV District.

Emigrant, etc.—K05EH, Ch. 5, Paradise Valley TV District. (KULR-TV Ch. 8 Billings) Phone: 406-222-3146.

Technical Facilities: 0.126-kw ERP, lat. 45° 34' 25", long. 110° 32' 40".

Ownership: Paradise Valley TV District.

Emigrant, etc.—K10AH, Ch. 10, Paradise Valley TV District. (KXLF-TV Ch. 4 Butte) Phone: 406-222-3146.

Technical Facilities: 0.139-kw ERP, lat. 45° 20' 007", long. 110° 41' 22".

Ownership: Paradise Valley TV District.

Emigrant, etc.—K57CE, Ch. 57, Paradise Valley TV District. (KULR-TV Ch. 8 Billings) Phone: 406-222-3146.

Technical Facilities: 4.46-kw ERP, 30-ft. above ground, 5430-ft. above sea level, lat. 45° 20' 07", long. 110° 41' 22".

Ownership: Paradise Valley TV District.

Eureka, etc.—K02AO, Ch. 2, BlueStone License Holdings Inc. (KCFW-TV Ch. 9 Kalispell) Phone: 212-247-8717.

Technical Facilities: 0.061-kw ERP, 30-ft. above ground, 4094-ft. above sea level, lat. 48° 51' 53", long. 115° 07' 27".

Ownership: Bonten Media Group LLC.

Ferndale, etc.—K06EL, Ch. 6, Swan Hill TV Inc. (KCFW-TV Ch. 9 Kalispell) Phone: 406-837-2922.

Technical Facilities: 0.002-kw ERP, lat. 48° 004' 13", long. 114° 002' 23".

Ownership: Swan Hill TV Inc.

Ferndale, etc.—K12LO, Ch. 12, Swan Hill TV Inc. (KPAX-TV Ch. 8 Missoula) Phone: 406-837-2922.

Technical Facilities: 0.017-kw ERP, lat. 48° 004' 003", long. 114° 001' 50".

Ownership: Swan Hill TV Inc.

Florence—K29CV, Ch. 29, Bitterroot Valley Public TV Inc. Phone: 406-961-3692.

Technical Facilities: 0.579-kw ERP, 82-ft. above ground, 3786-ft. above sea level, lat. 46° 37' 04", long. 114° 06' 47".

Ownership: Bitterroot Valley Public TV Inc.

Forsyth—K07LO, Ch. 7, Forsyth Community TV Relay System Inc. (KYUS-TV Ch. 3 Miles City; KSVI Ch. 6 Billings) Phone: 406-346-2251.

Technical Facilities: 0.001-kw ERP, lat. 46° 15' 36", long. 106° 40' 15".

Ownership: Forsyth Community TV Relay System.

Forsyth—K09BW, Ch. 9, Forsyth Community TV Relay System Inc. (KTVQ Ch. 2 Billings) Phone: 406-346-2251.

Technical Facilities: 0.001-kw ERP, lat. 46° 15' 36", long. 106° 40' 15".

Ownership: Forsyth Community TV Relay System.

Forsyth—K11CB, Ch. 11, Forsyth Community TV Relay System Inc. (KULR-TV Ch. 8 Billings) Phone: 406-346-2251.

Technical Facilities: 0.001-kw ERP, lat. 46° 15' 36", long. 106° 40' 15".

Ownership: Forsyth Community TV Relay System.

Forsyth—K12LR, Ch. 12, Forsyth T.V. Tax District. (KTVQ Ch. 2 Billings) Phone: 406-346-2251.

Technical Facilities: 0.18-kw ERP, 3084-ft. above sea level, lat. 46° 19' 38", long. 106° 41' 49".

Ownership: Forsyth Community TV Relay System.

Forsyth, etc.—K04FF, Ch. 4, Forsyth Community TV Relay System Inc. (KULR-TV Ch. 8 Billings) Phone: 406-346-2251.

Technical Facilities: 0.048-kw ERP, lat. 46° 19' 38", long. 106° 41' 49".

Ownership: Forsyth Community TV Relay System.

Fort Peck—K51BA, Ch. 51, Valley County TV District No. 1. (KRTV Ch. 3 Great Falls) Phone: 406-367-9353.

Technical Facilities: 1.38-kw ERP, lat. 48° 001' 49", long. 106° 17' 48".

Ownership: Valley County TV District No. 1.

Four Buttes, etc.—K60BN, Ch. 60, Klear Vu Television District. (KXMD-TV Ch. 11 Williston) Phone: 406-487-5485.

Technical Facilities: 0.6-kw ERP, 2126-ft. above sea level, lat. 48° 36' 02", long. 105° 17' 44".

Ownership: Klear Vu Television District.

Frenchtown—K14IU, Ch. 14, BlueStone License Holdings Inc. Phone: 212-247-8717.

Technical Facilities: 20-w TPO, 0.234-kw ERP, 276-ft. above ground, 5827-ft. above sea level, lat. 46° 51' 12", long. 113° 55' 41".

Transmitter: University Mountain, E of Missoula.

Ownership: Bonten Media Group LLC.

Personnel: Keith Sommer, General Manager; Charlie Cannaliato, Chief Engineer.

Gallatin River, etc.—K07LE, Ch. 7, Big Sky Owners Assn. Inc. (KXLF-TV Ch. 4 Butte) Phone: 406-995-4166.

Technical Facilities: 0.045-kw ERP, lat. 45° 16' 27", long. 111° 23' 36".

Ownership: Big Sky Owners Assn. Inc.

Gallatin River, etc.—K09LP, Ch. 9, Big Sky Owners Assn. Inc. (KTVM Ch. 6 Butte) Phone: 406-995-4166.

Technical Facilities: 0.045-kw ERP, lat. 45° 16' 27", long. 111° 23' 36".

Ownership: Big Sky Owners Assn. Inc.

Glasgow—K14AR, Ch. 14, Valley County TV District No. 1. Phone: 406-367-9353.

Technical Facilities: 1.38-kw ERP, lat. 48° 12' 18", long. 106° 38' 00".

Transmitter: Northern section of Glasgow city limits.

Ownership: Valley County TV District No. 1.

Glasgow—K16AZ, Ch. 16, Valley County TV District No. 1. Phone: 406-367-9353.

Technical Facilities: 100-w TPO, 0.88-kw ERP, 148-ft. above ground, 2234-ft. above sea level, lat. 48° 12' 18", long. 106° 38' 00".

Transmitter: Northern section of Glasgow city limits.

Ownership: Valley County TV District No. 1.

Glasgow—K18BN, Ch. 18, Valley County TV District No. 1. Phone: 406-367-9353.

Technical Facilities: 100-w TPO, 0.86-kw ERP, 144-ft. above ground, 2185-ft. above sea level, lat. 48° 12' 18", long. 106° 38' 00".

Transmitter: Northern section of Glasgow city limits.

Ownership: Valley County TV District No. 1.

Glasgow—K39GF, Ch. 39, Valley County TV District No. 1. Phone: 406-367-9353.

Technical Facilities: 1.02-kw ERP, 56-ft. above ground, 2684-ft. above sea level, lat. 48° 01' 44", long. 106° 19' 06".

Ownership: Valley County TV District No. 1.

Glasgow—K45CH, Ch. 45, Valley County TV District No. 1. (KRTV Ch. 3 Great Falls) Phone: 406-367-9353.

Technical Facilities: 1.38-kw ERP, 39-ft. above ground, 2792-ft. above sea level, lat. 48° 01' 49", long. 106° 17' 48".

Ownership: Valley County TV District No. 1.

Glasgow, etc.—K07JG, Ch. 7, Valley County Television District No. 1. (KFBB-TV Ch. 5 Great Falls) Phone: 406-367-9353.

Technical Facilities: 0.12-kw ERP, 2349-ft. above sea level, lat. 48° 12' 18", long. 106° 38' 00".

Ownership: Valley County TV District No. 1.

Glendive—K13PL, Ch. 13, Hoak Media of Dakota License LLC. (KUMV-TV Ch. 8 Williston) Phone: 972-960-4896.

Technical Facilities: 2.36-kw ERP, lat. 47° 10' 39", long. 104° 38' 37".

Ownership: Hoak Media LLC.

Grasshopper Valley, etc.—K09MY, Ch. 9, Grasshopper TV Association. (KTVM Ch. 6 Butte)

Technical Facilities: 0.007-kw ERP, 8441-ft. above sea level, lat. 45° 26' 00", long. 113° 09' 00".

Ownership: Grasshopper TV Association.

Grasshopper, etc.—K07OC, Ch. 7, Grasshopper TV Association. (KXLF-TV Ch. 4 Butte)

Technical Facilities: 0.007-kw ERP, 8448-ft. above sea level, lat. 45° 26' 00", long. 113° 09' 00".

Ownership: Grasshopper TV Association.

Great Falls—K31IA, Ch. 31, Trinity Broadcasting Network Inc. Phone: 714-832-2950. Fax: 714-730-0661.

Technical Facilities: 9.6-kw ERP, 279-ft. above ground, 3848-ft. above sea level, lat. 47° 31' 57", long. 111° 16' 38".

Began Operation: April 8, 1991.

Ownership: Trinity Broadcasting Network Inc.

Personnel: Paul F. Crouch, General Manager; Rod Henke, Sales Manager; Ben Miller, Chief Engineer.

Great Falls—K33HN, Ch. 33, Marcia T. Turner. Phone: 954-732-9539.

Technical Facilities: 3-kw ERP, 328-ft. above ground, 4997-ft. above sea level, lat. 47° 22' 10", long. 112° 04' 28".

Ownership: Marcia T. Turner.

Great Falls—KBGF-LP, Ch. 50, Beartooth Communications Co. Phones: 406-771-1666; 702-642-3333.

Technical Facilities: 50-kw ERP, 320-ft. above ground, 3830-ft. above sea level, lat. 47° 32' 19", long. 111° 15' 41".

Ownership: Sunbelt Communications Co.

Hardin—K16DZ, Ch. 16, Nexstar Finance Inc. (KSVI Ch. 6 Billings) Phone: 972-373-8800.

Technical Facilities: 0.922-kw ERP, lat. 45° 44' 40", long. 107° 32' 008".

Transmitter: 0.3-mi. WNW of Hardin.

Ownership: Nexstar Broadcasting Group Inc.

Hardin—K24GD, Ch. 24, KTVQ Communications Inc. Phone: 406-252-5611.

Technical Facilities: 1.34-kw ERP, 56-ft. above ground, 3333-ft. above sea level, lat. 45° 44' 39", long. 107° 32' 008".

Ownership: KTVQ Communications Inc.

Harlowton—K10AX, Ch. 10, Harlowton TV Association. (KTVQ Ch. 2 Billings)

Technical Facilities: 0.025-kw ERP, lat. 46° 19' 52", long. 109° 43' 30".

Ownership: Harlowton TV Association.

Harlowton—K13BE, Ch. 13, Harlowton TV Association. (KULR-TV Ch. 8 Billings)

Technical Facilities: 0.025-kw ERP, lat. 46° 19' 52", long. 109° 43' 30".

Ownership: Harlowton TV Association.

Harlowton, etc.—K57FR, Ch. 57, Marlo TV Association. (KSVI Ch. 6 Billings)

Technical Facilities: 1.28-kw ERP, 49-ft. above ground, 6476-ft. above sea level, lat. 46° 21' 05", long. 110° 08' 35".

Ownership: Marlo TV Association.

Harlowton, etc.—K59CE, Ch. 59, Marlo TV Association. (KTVQ Ch. 2 Billings)

Technical Facilities: 1.28-kw ERP, 6476-ft. above sea level, lat. 46° 21' 05", long. 110° 08' 35".

Ownership: Marlo TV Association.

Harlowton, etc.—K61CE, Ch. 61, Marlo TV Association. (KULR-TV Ch. 8 Billings)

Technical Facilities: 1.35-kw ERP, 6476-ft. above sea level, lat. 46° 21' 05", long. 110° 08' 35".

Ownership: Marlo TV Association.

Helena—K41CX, Ch. 41, Trinity Broadcasting Network Inc. (KTBN-TV Ch. 40 Santa Ana) Phone: 714-832-2950. Fax: 714-730-0661.

Technical Facilities: 9.8-kw ERP, 100-ft. above ground, 4982-ft. above sea level, lat. 46° 46' 07", long. 112° 01' 21".

Holds CP for change to 15-kw ERP, 100-ft. above ground, 4979-ft. above sea level, BDFCDTT-20060320AAA.

Began Operation: June 9, 1990.

Ownership: Trinity Broadcasting Network Inc.

Personnel: Paul Crouch, General Manager; Ben Miller, Chief Engineer; Rod Henke, Sales Manager.

Helena—K44GE, Ch. 44, Wireless Access LLC. Phone: 914-586-3311.

Technical Facilities: 0.211-kw ERP, 43-ft. above ground, 4003-ft. above sea level, lat. 46° 35' 37", long. 111° 59' 05".

Ownership: Wireless Access LLC.

Helena—K49EH, Ch. 49, Montana State U (KUSM Ch. 9 Bozeman) Phone: 406-994-3437.

Technical Facilities: 12.7-kw ERP, lat. 46° 46' 11", long. 112° 01' 25".

Holds CP for change to 3.1-kw ERP, 30-ft. above ground, 4984-ft. above sea level, BDFCDTT-20061207ABY.

Transmitter: North Ridge Electronic Site, 12-mi N of Helena.

Ownership: Montana U. System Board of Regents.

Helena—KHBB-LP, Ch. 21, MMM License II LLC. (KFBB-TV Ch. 5 Great Falls) Phone: 757-437-9800.

Technical Facilities: 10.4-kw ERP, lat. 46° 46' 12", long. 112° 01' 22".

Holds CP for change to 12-kw ERP, 98-ft. above ground, 5020-ft. above sea level, BDFCDTL-20060331BNR.

Ownership: Max Media LLC.

Helena—KJJC-LP, Ch. 34, Western Family Television Inc. Phone: 406-442-2655.

Technical Facilities: 10-kw ERP, 98-ft. above ground, 5102-ft. above sea level, lat. 46° 46' 11", long. 112° 01' 25".

Ownership: Western Family Television Inc.

Helena—KXLH-LP, Ch. 25, KXLF Communications Inc. (KXLF-TV Ch. 4 Butte)

Technical Facilities: 10.4-kw ERP, 66-ft. above ground, 5020-ft. above sea level, lat. 46° 46' 12", long. 112° 01' 22".

Ownership: Evening Post Publishing Co.

Hinsdale—K05IZ, Ch. 5, Hinsdale TV Club. (KRTV Ch. 3 Great Falls) Phone: 406-364-2271.

Technical Facilities: 0.028-kw ERP, 36-ft. above ground, 2464-ft. above sea level, lat. 48° 21' 54", long. 106° 58' 30".

Ownership: Hinsdale TV Club.

Hinsdale—K10JK, Ch. 10, Hinsdale TV Club. (KRTV Ch. 3 Great Falls) Phone: 406-364-2271.

Technical Facilities: 0.224-kw ERP, 2464-ft. above sea level, lat. 48° 21' 54", long. 106° 58' 30".

Ownership: Hinsdale TV Club.

Hinsdale—K42FP, Ch. 42, Hinsdale TV District.

Technical Facilities: 0.891-kw ERP, 36-ft. above ground, 2484-ft. above sea level, lat. 48° 21' 56", long. 106° 58' 46".

Ownership: Hinsdale TV District.

Hinsdale & rural area (north)—K13JO, Ch. 13, Hinsdale TV Club. Phone: 406-364-2271.

Technical Facilities: 0.022-kw ERP, lat. 48° 21' 54", long. 106° 58' 30".

Ownership: Hinsdale TV Club.

Horse Ranch & Roy—K09CB, Ch. 9, Roy TV Tax District. (KFBB-TV Ch. 5 Great Falls) Phone: 406-464-5471.

Technical Facilities: 0.007-kw ERP, 4104-ft. above sea level, lat. 47° 20' 36", long. 109° 07' 40".

Ownership: Roy TV Tax District.

Hot Springs—K05AH, Ch. 5, Hot Springs TV District. (KECI-TV Ch. 13 Missoula) Phone: 406-741-2353.

Technical Facilities: 0.034-kw ERP, 3146-ft. above sea level, lat. 47° 37' 17", long. 114° 38' 44".

Ownership: Hot Springs TV District.

Hot Springs—K45DQ, Ch. 45, Hot Springs TV District. (KTMF Ch. 23 Missoula) Phone: 406-741-2353.

Technical Facilities: 0.131-kw ERP, 23-ft. above ground, 3734-ft. above sea level, lat. 47° 37' 56", long. 114° 39' 50".

Ownership: Hot Springs TV District.

Howard—K06JU, Ch. 6, Forsyth TV Tax District. (KULR-TV Ch. 8 Billings) Phone: 406-346-2251.

Technical Facilities: 0.18-kw ERP, lat. 46° 19' 50", long. 106° 59' 35".

Ownership: Forsyth TV Tax District.

Howard—K10AJ, Ch. 10, Howard TV Club. (KTVQ Ch. 2 Billings) Phone: 406-346-2251.

Technical Facilities: 0.008-kw ERP, 3100-ft. above sea level, lat. 46° 19' 50", long. 106° 59' 35".

Ownership: Howard TV Club.

Howard—K44DM, Ch. 44, Forsyth TV Tax District. Phone: 406-346-2251.

Technical Facilities: 1.38-kw ERP, 26-ft. above ground, 2900-ft. above sea level, lat. 49° 19' 50", long. 106° 59' 35".

Ownership: Forsyth TV Tax District.

Hysham—K11OS, Ch. 11, Treasure County T.V. District. (KTVQ Ch. 2 Billings) Phone: 406-342-5218.

Technical Facilities: 0.12-kw ERP, lat. 46° 14' 20", long. 107° 22' 000".

Ownership: Treasure County T.V. District.

Hysham—K13PO, Ch. 13, Treasure County TV District. (KULR-TV Ch. 8 Billings) Phone: 406-342-5218.

Technical Facilities: 0.123-kw ERP, lat. 46° 14' 20", long. 107° 22' 000".

Ownership: Treasure County T.V. District.

Joplin—K48AI, Ch. 48, KRTV Communications Inc. (KRTV Ch. 3 Great Falls)

Technical Facilities: 8.36-kw ERP, lat. 48° 51' 17", long. 111° 008' 27".

Ownership: Evening Post Publishing Co.

Joplin—K54AM, Ch. 54, East Butte TV Club Inc. (KFBB-TV Ch. 5 Great Falls) Phone: 406-434-2207.

Technical Facilities: 11.7-kw ERP, lat. 48° 51' 30", long. 111° 006' 28".

Ownership: East Butte TV Club Inc.

Jordan—K13YD, Ch. 13, Garfield TV Club. Phone: 406-827-3981.

Technical Facilities: 0.18-kw ERP, 33-ft. above ground, 3084-ft. above sea level, lat. 47° 19' 55", long. 107° 04' 56".

Ownership: Garfield TV Club.

Jordan, etc.—K07VA, Ch. 7, Garfield TV Club. (KFBB-TV Ch. 5 Great Falls) Phone: 406-557-6200.

Technical Facilities: 0.122-kw ERP, 30-ft. above ground, 3081-ft. above sea level, lat. 47° 20' 00", long. 107° 05' 00".

Ownership: Garfield TV Club.

Jordan, etc.—K09HI, Ch. 9, Garfield TV Club. (KULR-TV Ch. 8 Billings) Phone: 406-557-6200.

Technical Facilities: 0.016-kw ERP, lat. 47° 20' 000", long. 107° 005' 000".

Ownership: Garfield TV Club.

Jordan, etc.—K11HE, Ch. 11, Garfield TV Club. (KTVQ Ch. 2 Billings; KRTV Ch. 3 Great Falls) Phone: 406-557-6200.

Technical Facilities: 0.022-kw ERP, lat. 47° 20' 000", long. 107° 005' 000".

Ownership: Garfield TV Club.

Kalispell—K15GP, Ch. 15, Blacktail TV Tax District. (KRTV Ch. 3 Great Falls) Phone: 406-883-2975.

Technical Facilities: 1.32-kw ERP, 30-ft. above ground, 6788-ft. above sea level, lat. 48° 00' 40", long. 114° 21' 48".

Ownership: Blacktail TV Tax District.

■ **Kalispell**—K18AJ, Ch. 18, KPAX Communications Inc. Phones: 406-542-4400; 406-756-5888. Fax: 406-543-7111.

Technical Facilities: 1000-w TPO, 45.8-kw ERP, 92-ft. above ground, 3799-ft. above sea level, lat. 48° 09' 58", long. 114° 19' 51".

Transmitter: 3-mi. SW of Kalispell, near Lone Pine State Park.

Multichannel TV Sound: Stereo only.

Ownership: Evening Post Publishing Co.

Personnel: Robert J. Hermes, General Manager; Larry Arbaugh, Chief Engineer.

Kalispell—K19GD, Ch. 19, Blacktail TV Tax District. (KTMF Ch. 23 Missoula) Phone: 406-883-2975.

Technical Facilities: 0.906-kw ERP, 18-ft. above ground, 6616-ft. above sea level, lat. 48° 00' 38", long. 114° 21' 46".

Ownership: Blacktail TV Tax District.

Kalispell—K26DD, Ch. 26, Trinity Broadcasting Network Inc. Phone: 714-832-2950. Fax: 714-730-0661.

Technical Facilities: 1000-w TPO, 11.8-kw ERP, 118-ft. above ground, 3842-ft. above sea level, lat. 48° 10' 34", long. 114° 20' 53".

Transmitter: Atop Lone Pine Mountain.

Ownership: Trinity Broadcasting Network Inc.

Personnel: Paul F. Crouch, General Manager; Rod Henke, Sales Manager; Ben Miller, Chief Engineer.

Kalispell—K51HT, Ch. 51, Blacktail TV Tax District. (KREM-TV Ch. 2 Spokane) Phone: 406-863-2975.

Technical Facilities: 1.32-kw ERP, 30-ft. above ground, 6788-ft. above sea level, lat. 48° 00' 40", long. 114° 21' 48".

Ownership: Blacktail TV Tax District.

Kalispell—KEXI-LP, Ch. 24, Montana Broadcasting Group Inc. Phone: 501-219-2400.

Technical Facilities: 158-w TPO, 10-kw ERP, 121-ft. above ground, 6867-ft. above sea level, lat. 48° 30' 22", long. 114° 20' 49".

Transmitter: 6.2-mi. NW of Whitefish, Flathead County.

Began Operation: August 10, 1999.

Ownership: Equity Media Holdings Corp.

Kalispell—KMMF-LP, Ch. 22, Montana License Sub Inc. Phone: 501-219-2400. Fax: 501-221-1101.

Technical Facilities: 165-w TPO, 10-kw ERP, 121-ft. above ground, 6916-ft. above sea level, lat. 48° 30' 22", long. 114° 20' 49".

Transmitter: 6.2-mi. NW of Whitefish, Flathead County.

Ownership: Equity Media Holdings Corp.

Kalispell—KTMF-LP, Ch. 59, MMM License LLC. Phone: 757-437-9800.

Technical Facilities: 1000-w TPO, 8.4-kw ERP, 108-ft. above ground, 3832-ft. above sea level, lat. 48° 10' 34", long. 114° 20' 53".

Transmitter: Lone Pine.

Began Operation: July 1, 1995.

Ownership: Max Media LLC.

Personnel: Phillip H. Hurley, General Manager; Moe Strout, Chief Engineer; Joe Elliot, Sales Manager.

King Springs, etc.—K09HY, Ch. 9, Valley County Television District No. 1. (KRTV Ch. 3 Great Falls) Phone: 406-367-9353.

Technical Facilities: 0.18-kw ERP, lat. 48° 12' 18", long. 106° 38' 000".

Ownership: Valley County TV District No. 1.

King Springs, etc.—K11IA, Ch. 11, Valley County Television District No. 1. (KUMV-TV Ch. 8 Williston) Phone: 406-367-9353.

Technical Facilities: 0.015-kw ERP, lat. 48° 12' 18", long. 106° 38' 000".

Ownership: Valley County TV District No. 1.

King Springs, etc.—K13IB, Ch. 13, Valley County Television District No. 1. (KXMD-TV Ch. 11 Williston) Phone: 406-367-9353.

Technical Facilities: 0.012-kw ERP, lat. 48° 12' 18", long. 106° 38' 000".

Ownership: Valley County TV District No. 1.

Lake McDonald, etc.—K05FC, Ch. 5, Desert Mountain TV. (KCFW-TV Ch. 9 Kalispell) Phone: 406-387-5230.

Technical Facilities: 0.01-kw ERP, lat. 48° 31' 10", long. 114° 001' 15".

Ownership: Desert Mountain TV.

Lavina—K11MB, Ch. 11, Golden Valley Association No. 2 Translator District. (KTVQ Ch. 2 Billings) Phone: 406-636-2025.

Technical Facilities: 0.008-kw ERP, lat. 46° 16' 50", long. 108° 53' 005".

Ownership: Golden Valley Association No. 2 Translator District.

Lavina—K13MR, Ch. 13, Golden Valley Association No. 2 Translator District. (KULR-TV Ch. 8 Billings) Phone: 406-636-2025.

Technical Facilities: 0.008-kw ERP, lat. 46° 16' 50", long. 108° 53' 005".

Ownership: Golden Valley Association No. 2 Translator District.

Lennep & Martinsdale—K07VK, Ch. 7, Marlo TV Association. (KTVQ Ch. 2 Billings)

Technical Facilities: 0.09-kw ERP, 36-ft. above ground, 6886-ft. above sea level, lat. 46° 28' 15", long. 110° 26' 59".

Ownership: Marlo TV Association.

Lennep & Martinsdale—K11TK, Ch. 11, Marlo TV Association. (KULR-TV Ch. 8 Billings)

Technical Facilities: 0.09-kw ERP, 26-ft. above ground, 6877-ft. above sea level, lat. 46° 28' 15", long. 110° 26' 59".

Ownership: Marlo TV Association.

Lewistown—K43DC, Ch. 43, MMM License II LLC. (KFBB-TV Ch. 5 Great Falls) Phone: 757-437-9800.

Technical Facilities: 0.1-kw ERP, lat. 47° 10' 44", long. 109° 32' 15".

Ownership: Max Media LLC.

■ **Lewistown**—K45CS, Ch. 45, KRTV Communications Inc. Phone: 406-791-5400.

Technical Facilities: 1.23-kw ERP, 36-ft. above ground, 5837-ft. above sea level, lat. 47° 10' 42", long. 109° 32' 01".

Holds CP for change to 1.05-kw ERP, 69-ft. above ground, 5856-ft. above sea level, lat. 47° 10' 39", long. 109° 32' 06". BPTTA-20070705AFH.

Ownership: Evening Post Publishing Co.

Lewistown—K47DP, Ch. 47, Destiny Licenses LLC. (KULR-TV Ch. 8 Billings; KTGF Ch. 16 Great Falls) Phone: 316-688-0069.

Technical Facilities: 0.1-kw ERP, lat. 47° 10' 44", long. 109° 32' 15".

Ownership: Destiny Communications LLC.

Libby—K60EA, Ch. 60, Libby Video Club. (KCFW-TV Ch. 9 Kalispell)

Technical Facilities: 1.13-kw ERP, lat. 48° 26' 40", long. 115° 31' 20".

Ownership: Libby Video Club.

Libby—K62DL, Ch. 62, Libby Video Club. (KREM-TV Ch. 2 Spokane)

Technical Facilities: 0.826-kw ERP, 26-ft. above ground, 2920-ft. above sea level, lat. 48° 26' 40", long. 115° 31' 20".

Ownership: Libby Video Club.

Libby—K64DL, Ch. 64, Libby Video Club. (KXLY-TV Ch. 4 Spokane)

Technical Facilities: 1.13-kw ERP, lat. 48° 26' 40", long. 115° 31' 20".

Ownership: Libby Video Club.

Libby—K66DR, Ch. 66, Libby Video Club. (KHQ-TV Ch. 6 Spokane)

Technical Facilities: 1.13-kw ERP, lat. 48° 26' 40", long. 115° 31' 20".

Ownership: Libby Video Club.

Libby—K68AS, Ch. 68, Libby Video Club. (KSPS-TV Ch. 7 Spokane)

Technical Facilities: 0.206-kw ERP, lat. 48° 26' 15", long. 115° 31' 45".

Ownership: Libby Video Club.

Livingston—K13DJ, Ch. 13, Park Non-Profit TV Inc. (KULR-TV Ch. 8 Billings)

Technical Facilities: 0.011-kw ERP, 4970-ft. above sea level, lat. 45° 45' 58", long. 110° 19' 39".

Ownership: Park Non-Profit TV Inc.

Livingston—K17BT, Ch. 17, Shields Valley TV Tax District.

Technical Facilities: 100-w TPO, 1.73-kw ERP, 56-ft. above ground, 6608-ft. above sea level, lat. 45° 35' 52", long. 110° 32' 45".

Transmitter: Approx. 4.5-mi. SE of Livingston on the Myers Ranch.

Ownership: Shields Valley TV Tax District.

Livingston, etc.—K55CF, Ch. 55, Paradise Valley TV District. (KXLF-TV Ch. 4 Butte) Phone: 406-222-3146.

Technical Facilities: 2.2-kw ERP, 6601-ft. above sea level, lat. 45° 35' 52", long. 110° 32' 45".

Ownership: Paradise Valley TV District.

Livingston, etc.—K60BE, Ch. 60, Paradise Valley TV District. (KTVQ Ch. 2 Billings) Phone: 406-222-3146.

Technical Facilities: 2.15-kw ERP, 6601-ft. above sea level, lat. 45° 35' 52", long. 110° 32' 45".

Ownership: Paradise Valley TV District.

Livingston, etc.—K63BV, Ch. 63, Paradise Valley TV District. (KTVM Ch. 6 Butte) Phone: 406-222-3146.

Technical Facilities: 2.13-kw ERP, 6624-ft. above sea level, lat. 45° 35' 52". long. 110° 32' 45".

Ownership: Paradise Valley TV District.

Livingston, etc.—K66BR, Ch. 66, MMM License II LLC. (KULR-TV Ch. 8 Billings)

Technical Facilities: 2.15-kw ERP, lat. 45° 35' 52", long. 110° 32' 45".

Transmitter: Myers Ranch, 6-mi. SE of Livingston.

Ownership: Max Media LLC.

Loma—K07AM, Ch. 7, Loma TV Club. (KRTV Ch. 3 Great Falls) Phone: 406-739-4224.

Technical Facilities: 0.013-kw ERP, lat. 47° 56' 25", long. 110° 29' 55".

Ownership: Loma TV Club.

Loma—K11AD, Ch. 11, Loma TV Club. (KFBB-TV Ch. 5 Great Falls) Phone: 406-739-4224.

Technical Facilities: 0.013-kw ERP, lat. 47° 56' 25", long. 110° 29' 55".

Ownership: Loma TV Club.

Loring—K65AH, Ch. 65, Phillips County TV Translator District. (KTGF Ch. 16 Great Falls) Phone: 406-383-4499.

Technical Facilities: 3.58-kw ERP, 2864-ft. above sea level, lat. 48° 53' 45", long. 107° 58' 13".

Ownership: Phillips County TV Translator District.

Loring, etc.—K09JG, Ch. 9, Phillips County TV Translator District. (KRTV Ch. 3 Great Falls) Phone: 406-383-4499.

Technical Facilities: 0.002-kw ERP, 2910-ft. above sea level, lat. 48° 53' 45", long. 107° 58' 13".

Ownership: Phillips County TV Translator District.

Malta—K07IC, Ch. 7, Phillips County TV Translator District. (KFBB-TV Ch. 5 Great Falls) Phone: 406-383-4499.

Technical Facilities: 0.003-kw ERP, lat. 48° 22' 002", long. 107° 51' 55".

Ownership: Phillips County TV Translator District.

Malta—K15AS, Ch. 15, Phillips County TV Translator District. Phone: 406-383-4499.

Technical Facilities: 1.38-kw ERP, lat. 48° 20' 15", long. 107° 53' 00".

Ownership: Phillips County TV Translator District.

Malta, etc.—K11IH, Ch. 11, Phillips County TV Translator District. (KTGF Ch. 16 Great Falls) Phone: 406-383-4499.

Technical Facilities: 0.003-kw ERP, 2395-ft. above sea level, lat. 48° 22' 02", long. 107° 51' 55".

Ownership: Phillips County TV Translator District.

Malta, etc.—K13GP, Ch. 13, Phillips County TV Translator District. (KRTV Ch. 3 Great Falls) Phone: 406-383-4499.

Technical Facilities: 0.007-kw ERP, 2395-ft. above sea level, lat. 48° 22' 02", long. 107° 51' 55".

Ownership: Phillips County TV Translator District.

Martinsdale-Lennep—K09LW, Ch. 9, Marlo TV Association. (KTVQ Ch. 2 Billings; KSVI Ch. 6 Billings)

Technical Facilities: 0.09-kw ERP, lat. 46° 28' 15", long. 110° 26' 59".

Transmitter: 0.7-mi. W of Martinsdale.

Ownership: Marlo TV Association.

Miles City—K06FE, Ch. 6, MMM License II LLC. (KULR-TV Ch. 8 Billings) Phone: 757-437-9800.

Technical Facilities: 0.79-kw ERP, lat. 46° 26' 01", long. 105° 50' 51".

Holds CP for change to 0.1-kw ERP, 39-ft. above ground, 2648-ft. above sea level, BDFCDTT-20060331BNY.

Ownership: Max Media LLC.

Miles City—K10GF, Ch. 10, KTVQ Communications Inc. Phone: 406-252-5611.

Technical Facilities: 0.69-kw ERP, lat. 46° 26' 001", long. 105° 50' 51".

Ownership: Evening Post Publishing Co.

Miles City—K16DH, Ch. 16, Nexstar Broadcasting Inc. (KSVI Ch. 6 Billings) Phone: 972-373-8800.

Technical Facilities: 15.06-kw ERP, 90-ft. above ground, 2710-ft. above sea level, lat. 46° 26' 08", long. 105° 50' 53".

Holds CP for change to 0.085-kw ERP, BDFCDTT-20060403AOK.

Ownership: Nexstar Broadcasting Group Inc.

Miles City—K19FF, Ch. 19, Nexstar Finance Inc. (KHMT Ch. 4 Hardin) Phone: 972-373-8800.

Technical Facilities: 15.06-kw ERP, 90-ft. above ground, 2710-ft. above sea level, lat. 46° 26' 09", long. 105° 50' 54".

Holds CP for change to 0.083-kw ERP, lat. 46° 26' 08", long. 105° 50' 53". BDFCDTT-20060403AOL.

Ownership: Nexstar Broadcasting Group Inc.

Missoula—K32EU, Ch. 32, Spokane School District No. 81. (KSPS-TV Ch. 7 Spokane) Phone: 509-354-7800.

Technical Facilities: 5.01-kw ERP, lat. 47° 001' 004", long. 114° 000' 47".

Ownership: Spokane School District No. 81.

Missoula—K42EO, Ch. 42, Trinity Broadcasting Network Inc. (KTBN-TV Ch. 40 Santa Ana) Phone: 714-832-2950. Fax: 714-730-0661.

Technical Facilities: 6.7-kw ERP, 194-ft. above ground, 5873-ft. above sea level, lat. 46° 48' 30", long. 113° 58' 38".

Holds CP for change to 8-kw ERP, BDFCDTT-20060330ACL.

Ownership: Trinity Broadcasting Network Inc.

Missoula—KMTM-LP, Ch. 46, North Rocky Mountain Television LLC.

Technical Facilities: 127-w TPO, 10-kw ERP, 41-ft. above ground, 8009-ft. above sea level, lat. 47° 02' 27", long. 113° 59' 10".

Transmitter: 11-mi. NW of Missoula.

Ownership: North Rocky Mountain Television LLC.

Missoula, etc.—K50CP, Ch. 50, David A. Tucker. Phone: 406-273-6161.

Studio: 100 Glacier Dr., Suite F, Lolo, MT 59847.

Technical Facilities: 100-w TPO, 2.2-kw ERP, 98-ft. above ground, 4869-ft. above sea level, lat. 46° 47' 49", long. 114° 00' 59".

Transmitter: Mount Dean Stone communications site, 4-mi. S of Missoula.

Multichannel TV Sound: Separate audio progam.

Began Operation: February 9, 1991.

Ownership: David A. Tucker.

Northfork, etc.—K10AU, Ch. 10, Garfield TV Club. (KTVQ Ch. 2 Billings) Phone: 406-557-6200.

Technical Facilities: 0.019-kw ERP, 3405-ft. above sea level, lat. 47° 14' 55", long. 107° 27' 35".

Ownership: Garfield TV Club.

■ **Pablo/Ronan**—KSKC-CA, Ch. 25, Salish Kootenai College. Phone: 406-275-4878. Fax: 406-275-4801.

Studio: 52000 Hwy. 93, Box 70, Pablo, MT 59855.

Technical Facilities: 100-w TPO, 1.14-kw ERP, 112-ft. above ground, 3159-ft. above sea level, lat. 47° 31' 53", long. 114° 07' 01".

Transmitter: NE edge of Ronan.

Began Operation: April 1, 1988.

Ownership: Salish Kootenai College.

Personnel: Frank Tyro, General Manager.

Philipsburg—K07KX, Ch. 7, Philipsburg TV Tax District. (KXLF-TV Ch. 4 Butte)

Technical Facilities: 0.009-kw ERP, lat. 46° 20' 30", long. 113° 19' 49".

Ownership: Philipsburg TV Tax District.

Philipsburg—K09LI, Ch. 9, Philipsburg TV Tax District. (KECI-TV Ch. 13 Missoula)

Technical Facilities: 0.008-kw ERP, lat. 46° 20' 30", long. 113° 19' 49".

Ownership: Philipsburg TV Tax District.

Phillips County—K20BP, Ch. 20, Phillips County TV Translator District. (KFBB-TV Ch. 5 Great Falls) Phone: 406-383-4499.

Technical Facilities: 1.38-kw ERP, lat. 47° 56' 20", long. 108° 32' 40".

Ownership: Phillips County TV Translator District.

Phillips County—K46BX, Ch. 46, Phillips County TV Translator District. (KRTV Ch. 3 Great Falls) Phone: 406-383-4499.

Technical Facilities: 1.38-kw ERP, lat. 47° 56' 20", long. 108° 32' 40".

Ownership: Phillips County TV Translator District.

Phillips County—K53CP, Ch. 53, Phillips County TV Translator District. Phone: 406-383-4499.

Technical Facilities: 1.38-kw ERP, 30-ft. above ground, 5751-ft. above sea level, lat. 47° 56' 20", long. 108° 32' 40".

Ownership: Phillips County TV Translator District.

Pinesdale—K67EC, Ch. 67, Bitterroot Valley Public TV Inc. (K21AN Ch. 21 Darby) Phone: 406-961-3692.

Technical Facilities: 0.587-kw ERP, lat. 40° 20' 28", long. 95° 02' 36".

Holds CP for change to channel number 45, 75-ft. above ground, 4616-ft. above sea level, BDISTT-20060221AEO.

Transmitter: Hilltop location, 3.5-mi. NE of Corvallis.

Ownership: Bitterroot Valley Public TV Inc.

Pipe Creek—K13MY, Ch. 13, Libby Video Club. (KREM-TV Ch. 2 Spokane)

Technical Facilities: 0.009-kw ERP, lat. 48° 21' 13", long. 115° 40' 42".

Ownership: Libby Video Club.

Pipe Creek, etc.—K10LL, Ch. 10, Libby Video Club Inc. (KHQ-TV Ch. 6 Spokane)

Technical Facilities: 0.017-kw ERP, 7260-ft. above sea level, lat. 48° 21' 13", long. 115° 40' 42".

Ownership: Libby Video Club.

Plains—K11JP, Ch. 11, Plains-Paradise TV District. (KECI-TV Ch. 13 Missoula) Phone: 406-826-3417.

Technical Facilities: 0.01-kw ERP, lat. 47° 31' 15", long. 114° 57' 28".

Ownership: Plains-Paradise TV District.

Plains & Paradise—K05GM, Ch. 5, Plains-Paradise TV District. (KPAX-TV Ch. 8 Missoula) Phone: 406-826-3417.

Technical Facilities: 0.051-kw ERP, lat. 47° 31' 30", long. 114° 57' 28".

Ownership: Plains-Paradise TV District.

Plains, etc.—K07CH, Ch. 7, Plains-Paradise TV District. (KXLY-TV Ch. 4 Spokane) Phone: 406-826-3417.

Technical Facilities: 0.09-kw ERP, lat. 47° 31' 30", long. 114° 57' 28".

Ownership: Plains-Paradise TV District.

Plains, etc.—K21CA, Ch. 21, Plains-Paradise TV District. Phone: 406-826-3417.

Technical Facilities: 100-w TPO, 3.3-kw ERP, 13-ft. above ground, 3809-ft. above sea level, lat. 47° 31' 15", long. 114° 57' 28".

Transmitter: Approx. 6-mi. NW of Plains.

Ownership: Plains-Paradise TV District.

Plentywood—K46GS, Ch. 46, Sheridan County. Phone: 406-765-1660.

Technical Facilities: 1-kw ERP, 69-ft. above ground, 2661-ft. above sea level, lat. 48° 41' 35", long. 104° 35' 44".

Ownership: Sheridan County, MT.

Plevna—K03HD, Ch. 3, Plevna TV Booster Club. (KXGN-TV Ch. 5 Glendive) Phone: 406-772-5731.

Technical Facilities: 0.043-kw ERP, 36-ft. above ground, 3117-ft. above sea level, lat. 46° 20' 00", long. 104° 31' 50".

Ownership: Plevna TV Booster Club.

Plevna—K09IV, Ch. 9, Plevna TV Booster Club. (KXGN-TV Ch. 5 Glendive) Phone: 406-772-5731.

Technical Facilities: 0.012-kw ERP, lat. 46° 20' 000", long. 104° 31' 50".

Ownership: Plevna TV Booster Club.

Plevna—K13WT, Ch. 13, Plevna TV Booster Club. (KOTA-TV Ch. 3 Rapid City) Phone: 406-772-5731.

Technical Facilities: 0.088-kw ERP, lat. 46° 20' 000", long. 104° 31' 50".

Transmitter: 5.5-mi. S of Plevna.

Ownership: Plevna TV Booster Club.

Plevna—K17OB, Ch. 17, Plevna Public School Trustees District No. 55. Phone: 406-772-5666.

Technical Facilities: 0.327-kw ERP, 30-ft. above ground, 3113-ft. above sea level, lat. 46° 20' 05", long. 104° 30' 45".

Ownership: Plevna Public School Trustees District No. 55.

Plevna—K24DD, Ch. 24, Plevna Public School Trustees District No. 55. Phone: 406-772-5601. Fax: 406-772-5548.

Studio: Box 158, Plevna, MT 59344.

Technical Facilities: 20-w TPO, 0.246-kw ERP, 62-ft. above ground, 2812-ft. above sea level, lat. 46° 25' 06", long. 104° 31' 03".

Transmitter: Plevna High School.

Ownership: Plevna Public School Trustees District No. 55.

Personnel: Carter Christiansen, General Manager.

Plevna—K34DP, Ch. 34, Plevna Public School Trustees District No. 55. Phone: 406-772-5666.

Technical Facilities: 0.376-kw ERP, 30-ft. above ground, 3081-ft. above sea level, lat. 46° 27' 24", long. 104° 30' 50".

Ownership: Plevna Public School Trustees District No. 55.

Polson—K03DJ, Ch. 3, Blacktail TV Tax District. (KUFM-TV Ch. 11 Missoula) Phones: 406-883-2975; 406-249-3251.

Technical Facilities: 0.15-kw ERP, 20-ft. above ground, 4091-ft. above sea level, lat. 47° 40' 39", long. 114° 08' 30".

Ownership: Blacktail TV Tax District.

Polson—K10LP, Ch. 10, Blacktail TV Tax District. (KREM-TV Ch. 2 Spokane) Phone: 406-857-2131.

Technical Facilities: 0.045-kw ERP, 19-ft. above ground, 3418-ft. above sea level, lat. 47° 40' 39", long. 114° 008' 30".

Ownership: Blacktail TV Tax District.

Polson—K11HO, Ch. 11, Blacktail TV Tax District. (KPAX-TV Ch. 8 Missoula) Phone: 406-883-2975.

Technical Facilities: 0.103-kw ERP, lat. 47° 40' 42", long. 114° 008' 36".

Ownership: Blacktail TV Tax District.

Polson—K14LT, Ch. 14, Blacktail TV Tax District. (KXLY-TV Ch. 4 Spokane) Phone: 406-883-2975.

Technical Facilities: 0.25-kw ERP, 22-ft. above ground, 3417-ft. above sea level, lat. 47° 40' 39", long. 114° 08' 30".

Ownership: Blacktail TV Tax District.

Polson—K16GJ, Ch. 16, Blacktail TV Tax District. (KECI-TV Ch. 13 Missoula) Phone: 406-249-3251.

Technical Facilities: 0.25-kw ERP, 22-ft. above ground, 3421-ft. above sea level, lat. 47° 40' 39", long. 114° 008' 30".

Ownership: Blacktail TV Tax District.

Polson—K30II, Ch. 30, Blacktail TV Tax District. Phone: 406-883-2975.

Technical Facilities: 0.25-kw ERP, 22-ft. above ground, 3421-ft. above sea level, lat. 47° 40' 39", long. 114° 008' 30".

Ownership: Blacktail TV Tax District.

Polson—K41IW, Ch. 41, Blacktail TV Tax District. Phone: 406-883-2975.

Technical Facilities: 0.25-kw ERP, 22-ft. above ground, 3421-ft. above sea level, lat. 47° 40' 39", long. 114° 08' 30".

Ownership: Blacktail TV Tax District.

Pony—K10HZ, Ch. 10, BlueStone License Holdings Inc. (KTVM Ch. 6 Butte) Phone: 212-247-8717.

Technical Facilities: 0.005-kw ERP, lat. 45° 39' 37", long. 111° 52' 52".

Ownership: Bonten Media Group LLC.

Poplar—K05KK, Ch. 5, Poplar TV District. Phone: 406-768-3800. Fax: 406-768-3801.

Technical Facilities: 10-w TPO, 0.124-kw ERP, 36-ft. above ground, 2257-ft. above sea level, lat. 48° 07' 40", long. 105° 04' 21".

Transmitter: 5-mi. E & 1-mi. N of Poplar.

Ownership: Poplar TV District.

Poplar—K13PZ, Ch. 13, Poplar TV District. (KFBB-TV Ch. 5 Great Falls) Phone: 406-768-3800.

Technical Facilities: 0.18-kw ERP, lat. 48° 008' 25", long. 105° 007' 15".

Ownership: Poplar TV District.

Poplar—K48IA, Ch. 48, Poplar TV District. Phone: 406-768-3800.

Technical Facilities: 0.818-kw ERP, 112-ft. above ground, 2749-ft. above sea level, lat. 48° 17' 28", long. 105° 15' 09".

Ownership: Poplar TV District.

Poplar—K50GU, Ch. 50, Poplar TV District. Phone: 406-768-3800.

Technical Facilities: 0.818-kw ERP, 112-ft. above ground, 2749-ft. above sea level, lat. 48° 17' 28", long. 105° 15' 09".

Ownership: Poplar TV District.

Poplar—K55BX, Ch. 55, Poplar TV District. (KFBB-TV Ch. 5 Great Falls) Phone: 407-768-3800.

Technical Facilities: 0.816-kw ERP, 111-ft. above ground, 2749-ft. above sea level, lat. 48° 17' 28", long. 105° 15' 009".

Ownership: Poplar TV District.

Quartz Creek, etc.—K11MF, Ch. 11, Libby Video Club. (KSPS-TV Ch. 7 Spokane)

Technical Facilities: 0.012-kw ERP, lat. 48° 21' 13", long. 115° 40' 42".

Ownership: Libby Video Club.

Red Lodge—K39HD, Ch. 39, KTVQ Communications Inc. Phone: 406-252-5611.

Technical Facilities: 0.807-kw ERP, 23-ft. above ground, 6883-ft. above sea level, lat. 45° 07' 19", long. 109° 16' 11".

Ownership: KTVQ Communications Inc.

Rexford & Fortine—K05GC, Ch. 5, Tobacco Valley Communications. (KPAX-TV Ch. 8 Missoula) Phone: 406-889-3311.

Technical Facilities: 0.103-kw ERP, lat. 48° 54' 000", long. 115° 000' 000".

Ownership: Tobacco Valley Communications.

Richey—K13JU, Ch. 13, Richey Television District. (KXGN-TV Ch. 5 Glendive)

Technical Facilities: 0.015-kw ERP, lat. 47° 40' 000", long. 105° 003' 45".

Ownership: Richey Television District.

Rock Creek, etc.—K07DI, Ch. 7, Hinsdale TV Club. (KUMV-TV Ch. 8 Williston) Phone: 406-364-2271.

Technical Facilities: 0.022-kw ERP, 2507-ft. above sea level, lat. 48° 21' 54", long. 106° 58' 30".

Ownership: Hinsdale TV Club.

Rosebud, etc.—K07QK, Ch. 7, Forsyth TV Tax District. (KTVQ Ch. 2 Billings)

Technical Facilities: 0.18-kw ERP, 2795-ft. above sea level, lat. 46° 18' 50", long. 106° 30' 25".

Ownership: Forsyth TV Tax District.

Rosebud, etc.—K09OK, Ch. 9, Forsyth TV Tax District. (KULR-TV Ch. 8 Billings)

Technical Facilities: 0.18-kw ERP, 2785-ft. above sea level, lat. 46° 18' 50", long. 106° 30' 25".

Ownership: Forsyth TV Tax District.

Roundup—K07WP, Ch. 7, Roundup TV Tax District. (KUED Ch. 7 Salt Lake City) Phone: 406-323-3554.

Technical Facilities: 0.16-kw ERP, lat. 46° 28' 002", long. 108° 33' 50".

Transmitter: 1-mi. NW of Roundup.

Ownership: Roundup TV Tax District.

Roundup—K09WS, Ch. 9, Roundup TV Tax District. (KSVI Ch. 6 Billings) Phone: 406-323-3554.

Technical Facilities: 0.16-kw ERP, lat. 46° 28' 002", long. 108° 33' 50".

Transmitter: Approx. 1-mi. NW of city limits.

Ownership: Roundup TV Tax District.

Roundup—K11FS, Ch. 11, Roundup TV Tax District. (KTVQ Ch. 2 Billings) Phone: 406-323-3554.

Technical Facilities: 0.016-kw ERP, lat. 46° 28' 002", long. 108° 33' 50".

Ownership: Roundup TV Tax District.

Roundup—K13AN, Ch. 13, Roundup TV Tax District. (KULR-TV Ch. 8 Billings) Phone: 406-323-3554.

Technical Facilities: 0.016-kw ERP, lat. 46° 28' 002", long. 108° 33' 50".

Ownership: Roundup TV Tax District.

Roy, etc.—K11HN, Ch. 11, Roy TV Tax District. (KRTV Ch. 3 Great Falls) Phone: 406-464-5471.

Technical Facilities: 0.001-kw ERP, 4081-ft. above sea level, lat. 47° 20' 36", long. 109° 07' 40".

Ownership: Roy TV Tax District.

Ryegate—K06FU, Ch. 6, Golden Valley TV Association No. 1. (KULR-TV Ch. 8 Billings) Phone: 406-568-2251.

Technical Facilities: 0.001-kw ERP, lat. 46° 18' 006", long. 109° 15' 14".

Ownership: Golden Valley TV Association No. 1.

Ryegate—K12HB, Ch. 12, Golden Valley TV Association No. 1. (KTVQ Ch. 2 Billings) Phone: 406-568-2251.

Technical Facilities: 0.022-kw ERP, lat. 46° 18' 006", long. 109° 15' 14".

Ownership: Golden Valley TV Association No. 1.

Saco, etc.—K06FI, Ch. 6, Phillips County TV Translator District. (KTGF Ch. 16 Great Falls) Phone: 406-383-4499.

Technical Facilities: 0.003-kw ERP, lat. 48° 27' 35", long. 107° 25' 25".

Ownership: Phillips County TV Translator District.

Saco, etc.—K09BX, Ch. 9, Phillips County TV Translator District. (KTVQ Ch. 2 Billings) Phone: 406-383-4499.

Technical Facilities: 0.003-kw ERP, 2621-ft. above sea level, lat. 48° 27' 35", long. 107° 25' 25".

Ownership: Phillips County TV Translator District.

Saco, etc.—K12FB, Ch. 12, Phillips County TV Translator District. (KRTV Ch. 3 Great Falls) Phone: 406-383-4499.

Technical Facilities: 0.003-kw ERP, 2621-ft. above sea level, lat. 48° 27' 35", long. 107° 25' 25".

Ownership: Phillips County TV Translator District.

Sand Springs—K13HK, Ch. 13, Garfield TV Club. (KULR-TV Ch. 8 Billings) Phone: 406-557-6200.

Technical Facilities: 0.026-kw ERP, lat. 47° 001' 30", long. 107° 26' 000".

Ownership: Garfield TV Club.

Scobey—K03DP, Ch. 3, Klear-Vu Television District. (KXMD-TV Ch. 11 Williston) Phone: 406-487-5485.

Technical Facilities: 0.01-kw ERP, 2956-ft. above sea level, lat. 48° 47' 51", long. 105° 21' 14".

Ownership: Klear Vu Television District.

Scobey—K13MA, Ch. 13, Klear Vu Television District. (KUMV-TV Ch. 8 Williston) Phone: 406-487-5485.

Technical Facilities: 0.019-kw ERP, lat. 48° 47' 51", long. 105° 21' 14".

Ownership: Klear Vu Television District.

Seeley Lake—K02OL, Ch. 2, BlueStone License Holdings Inc. (KECI-TV Ch. 13 Missoula) Phone: 212-247-8717.

Technical Facilities: 20-ft. above ground, 4961-ft. above sea level, lat. 47° 09' 53", long. 113° 31' 49".

Ownership: Bonten Media Group LLC.

Sidney & Fairview—K13IG, Ch. 13, Glendive Broadcasting Corp. (KXGN-TV Ch. 5 Glendive)

Technical Facilities: 0.24-kw ERP, lat. 47° 47' 003", long. 104° 007' 35".

Ownership: Glendive Broadcasting Corp.

St. Ignatius—K28CF, Ch. 28, Salish Kootenai College. Phone: 406-275-4800. Fax: 406-275-4801.

Technical Facilities: 1-w TPO, 0.969-kw ERP, 154-ft. above ground, 3103-ft. above sea level, lat. 47° 19' 24", long. 114° 05' 25".

Transmitter: North edge of St. Ignatius.

Began Operation: April 1, 1988.

Ownership: Salish Kootenai College.

Personnel: Frank Tyro, Chief Engineer; Marius McTucker, Sales Manager.

St. Regis—K05DS, Ch. 5, St. Regis TV Tax District. (KECI-TV Ch. 13 Missoula) Phone: 406-649-2316.

Technical Facilities: 0.009-kw ERP, lat. 47° 19' 008", long. 115° 007' 004".

Ownership: St. Regis TV Tax District.

St. Regis—K10HM, Ch. 10, St. Regis TV Tax District. (KXLY-TV Ch. 4 Spokane) Phone: 406-649-2315.

Technical Facilities: 0.024-kw ERP, lat. 47° 19' 008", long. 115° 007' 004".

Ownership: St. Regis TV Tax District.

Stanford—K07AV, Ch. 7, Stanford TV Association. (KRTV Ch. 3 Great Falls)

Technical Facilities: 0.001-kw ERP, lat. 47° 10' 29", long. 110° 15' 47".

Ownership: Stanford TV Association.

Stanford—K11AQ, Ch. 11, Stanford TV Association. (KFBB-TV Ch. 5 Great Falls)

Technical Facilities: 0.001-kw ERP, lat. 47° 10' 29", long. 110° 15' 47".

Ownership: Stanford TV Association.

Sula, etc.—K03GW, Ch. 3, Sula TV District. (KPAX-TV Ch. 8 Missoula)

Technical Facilities: 0.016-kw ERP, 20-ft. above ground, 6306-ft. above sea level, lat. 45° 49' 18", long. 113° 59' 37".

Ownership: Sula TV District.

Sula, etc.—K05JE, Ch. 5, Sula TV District.

Technical Facilities: 0.018-kw ERP, 20-ft. above ground, 6306-ft. above sea level, lat. 45° 49' 18", long. 113° 59' 37".

Ownership: Sula TV District.

Sweetgrass, etc.—K61BZ, Ch. 61, East Butte TV Club. Phone: 406-434-2207.

Technical Facilities: 0.224-kw ERP, 36-ft. above ground, 3678-ft. above sea level, lat. 48° 59' 00", long. 111° 57' 30".

Ownership: East Butte TV Club Inc.

Sweetgrass, etc.—K63AQ, Ch. 63, Border TV Club. Phone: 406-434-2207.

Technical Facilities: 0.242-kw ERP, 3674-ft. above sea level, lat. 48° 59' 00", long. 111° 57' 30".

Ownership: East Butte TV Club Inc.

Sweetgrass, etc.—K65DK, Ch. 65, East Butte TV Club. (KTGF Ch. 16 Great Falls) Phone: 406-434-2207.

Technical Facilities: 0.22-kw ERP, 56-ft. above ground, 3674-ft. above sea level, lat. 48° 59' 00", long. 111° 57' 30".

Ownership: East Butte TV Club Inc.

Tampico—K57AJ, Ch. 57, Valley County Television District No. 1. (KRTV Ch. 3 Great Falls) Phone: 406-367-9353.

Technical Facilities: 3.78-kw ERP, 2595-ft. above sea level, lat. 48° 21' 42", long. 107° 08' 56".

Ownership: Valley County TV District No. 1.

Tampico, etc.—K69DN, Ch. 69, Valley County Television District No. 1. (KFBB-TV Ch. 5 Great Falls) Phone: 406-367-9353.

Technical Facilities: 3.82-kw ERP, 2864-ft. above sea level, lat. 48° 21' 42", long. 107° 08' 56".

Ownership: Valley County TV District No. 1.

Terry Creek, etc.—K07EK, Ch. 7, Sheep Mountain Television Club. (KXGN-TV Ch. 5 Glendive)

Technical Facilities: 0.126-kw ERP, 3461-ft. above sea level, lat. 46° 59' 18", long. 105° 53' 05".

Ownership: Sheep Mountain Television Club.

Thompson Falls—K07FL, Ch. 7, Thompson Falls TV District. Phone: 406-827-4100.

Technical Facilities: 0.014-kw ERP, 4734-ft. above sea level, lat. 47° 33' 00", long. 115° 21' 30".

Ownership: Thompson Falls TV District.

Thompson Falls—K09FQ, Ch. 9, Thompson Falls TV District. Phone: 406-827-4100.

Technical Facilities: 0.014-kw ERP, 4734-ft. above sea level, lat. 47° 33' 00", long. 115° 21' 30".

Ownership: Thompson Falls TV District.

Thompson Falls—K11FQ, Ch. 11, Thompson Falls TV District. Phone: 406-827-4100.

Technical Facilities: 0.013-kw ERP, 4734-ft. above sea level, lat. 47° 33' 00", long. 115° 21' 30".

Ownership: Thompson Falls TV District.

Thompson Falls—K36BW, Ch. 36, Thompson Falls TV District. Phone: 406-827-4100.

Technical Facilities: 1.19-kw ERP, 49-ft. above ground, 5039-ft. above sea level, lat. 47° 33' 00", long. 115° 21' 30".

Ownership: Thompson Falls TV District.

Three Forks—K35DJ, Ch. 35, BlueStone License Holdings Inc. (KTVM Ch. 6 Butte) Phone: 212-247-8717.

Technical Facilities: 0.326-kw ERP, 39-ft. above ground, 4321-ft. above sea level, lat. 45° 56' 21", long. 111° 29' 10".

Ownership: Bonten Media Group LLC.

Toole, etc.—K36DK, Ch. 36, East Butte TV Club Inc. Phone: 406-434-2207.

Technical Facilities: 1.26-kw ERP, 56-ft. above ground, 6972-ft. above sea level, lat. 48° 51' 30", long. 111° 06' 24".

Ownership: East Butte TV Club Inc.

Toole, etc.—K38DZ, Ch. 38, East Butte TV Club Inc. Phone: 406-434-2207.

Technical Facilities: 1.26-kw ERP, 56-ft. above ground, 6972-ft. above sea level, lat. 48° 51' 30", long. 111° 06' 24".

Ownership: East Butte TV Club Inc.

Toole, etc.—K40DG, Ch. 40, East Butte TV Club Inc. (KRTV Ch. 3 Great Falls) Phone: 406-434-2207.

Technical Facilities: 1.26-kw ERP, 56-ft. above ground, 6972-ft. above sea level, lat. 48° 51' 30", long. 111° 06' 24".

Ownership: East Butte TV Club Inc.

Toole, etc.—K42DD, Ch. 42, East Butte TV Club Inc. (KTGF Ch. 16 Great Falls) Phone: 406-434-2207.

Technical Facilities: 1.26-kw ERP, 56-ft. above ground, 6972-ft. above sea level, lat. 48° 51' 30", long. 111° 06' 24".

Ownership: East Butte TV Club Inc.

Townsend—K07EJ, Ch. 7, Townsend TV District. (KRTV Ch. 3 Great Falls)

Technical Facilities: 0.003-kw ERP, 4924-ft. above sea level, lat. 46° 16' 43", long. 111° 32' 55".

Townsend—K13KH, Ch. 13, Townsend TV District. (KXLF-TV Ch. 4 Butte)

Technical Facilities: 0.006-kw ERP, lat. 46° 17' 000", long. 111° 33' 000".

Ownership: Townsend TV District.

Troy—K08BG, Ch. 8, Troy T.V. District. (KREM-TV Ch. 2 Spokane) Phone: 406-295-4266.

Technical Facilities: 0.067-kw ERP, lat. 48° 31' 002", long. 115° 47' 56".

Transmitter: King Mountain, 6.25-mi. NNE of Troy.

Ownership: Troy T.V. District.

Troy—K10AF, Ch. 10, Troy T.V. District. (KXLY-TV Ch. 4 Spokane) Phone: 406-295-4266.

Technical Facilities: 0.067-kw ERP, lat. 48° 31' 002", long. 115° 47' 56".

Transmitter: King Mountain, 6.25-mi. NNE of Troy.

Ownership: Troy T.V. District.

Troy—K12AA, Ch. 12, Troy T.V. District. (KHQ-TV Ch. 6 Spokane) Phone: 406-295-4266.

Technical Facilities: 0.067-kw ERP, lat. 48° 31' 002", long. 115° 47' 56".

Transmitter: King Mountain, approx. 6.22-mi. NNE of Troy.

Ownership: Troy T.V. District.

Turner-Hogeland—K60BV, Ch. 60, Big Flat TV Association. (KFBB-TV Ch. 5 Great Falls) Phone: 406-379-2293.

Technical Facilities: 0.672-kw ERP, lat. 48° 52' 24", long. 108° 57' 13".

Ownership: Big Flat TV Association.

Turner-Hogeland—K64BQ, Ch. 64, Big Flat TV Association. (KTGF Ch. 16 Great Falls) Phone: 406-379-2293.

Technical Facilities: 0.672-kw ERP, lat. 48° 52' 24", long. 108° 57' 13".

Ownership: Big Flat TV Association.

Turner-Hogeland—K66BZ, Ch. 66, Big Flat TV Association. (KRTV Ch. 3 Great Falls) Phone: 406-379-2293.

Technical Facilities: 0.672-kw ERP, lat. 48° 52' 24", long. 108° 57' 13".

Ownership: Big Flat TV Association.

Valley County—K41BT, Ch. 41, Valley County Television Oistrict No. 1. Phone: 406-367-9353.

Ownership: Valley County TV District No. 1.

Valley County—K43CQ, Ch. 43, Valley County Television District No 1. (KUMV-TV Ch. 8 Williston) Phone: 406-367-9353.

Technical Facilities: 1.38-kw ERP, lat. 48° 001' 49", long. 106° 17' 48".

Ownership: Valley County TV District No. 1.

Valley County—K47CY, Ch. 47, Valley County Television District No. 1. (KXMD-TV Ch. 11 Williston) Phone: 406-367-9353.

Technical Facilities: 1.38-kw ERP, 39-ft. above ground, 2792-ft. above sea level, lat. 48° 01' 49", long. 106° 17' 48".

Ownership: Valley County TV District No. 1.

Valley County—K49CF, Ch. 49, Valley County Television District No. 1. (KFBB-TV Ch. 5 Great Falls) Phone: 406-367-9353.

Technical Facilities: 1.38-kw ERP, lat. 48° 001' 49", long. 106° 17' 48".

Ownership: Valley County TV District No. 1.

Virginia City—K10HL, Ch. 10, BlueStone License Holdings Inc. (KTVM Ch. 6 Butte) Phone: 212-247-8717.

Technical Facilities: 0.012-kw ERP, lat. 45° 16' 30", long. 111° 57' 15".

Ownership: Bonten Media Group LLC.

Watkins, etc.—K09KH, Ch. 9, BlueStone License Holdings Inc. (KTVM Ch. 6 Butte) Phone: 212-247-8717.

Technical Facilities: 0.012-kw ERP, 5154-ft. above sea level, lat. 45° 20' 11", long. 111° 41' 50".

Ownership: Bonten Media Group LLC.

Weeksville—K66AC, Ch. 66, Plains-Paradise TV District. (KXLY-TV Ch. 4 Spokane) Phone: 406-826-3417.

Technical Facilities: 3.56-kw ERP, lat. 47° 22' 20", long. 114° 51' 28".

Holds CP for change to channel number 48, 4.1-kw ERP, 12-ft. above ground, 6846-ft. above sea level, lat. 47° 22' 20", long. 114° 51' 29". BPTT-20010416AAE.

Ownership: Plains-Paradise TV District.

Weeksville, etc.—K68AW, Ch. 68, Plains-Paradise TV District. (KCFW-TV Ch. 9 Kalispell) Phone: 406-826-3417.

Technical Facilities: 0.89-kw ERP, 6850-ft. above sea level, lat. 47° 22' 20", long. 114° 51' 28".

Ownership: Plains-Paradise TV District.

West Glacier, etc.—K07IT, Ch. 7, Desert Mountain TV. (KXLY-TV Ch. 4 Spokane)

Technical Facilities: 0.007-kw ERP, 6214-ft. above sea level, lat. 48° 26' 30", long. 113° 58' 00".

Ownership: Desert Mountain TV.

West Glacier, etc.—K10LH, Ch. 10, Desert Mountain TV. (KSPS-TV Ch. 7 Spokane)

Technical Facilities: 0.01-kw ERP, lat. 48° 26' 30", long. 113° 58' 000".

Ownership: Desert Mountain TV.

West Glacier, etc.—K12LU, Ch. 12, Desert Mountain TV. (KREM-TV Ch. 2 Spokane)

Technical Facilities: 0.005-kw ERP, 6214-ft. above sea level, lat. 48° 26' 30", long. 113° 58' 00".

Ownership: Desert Mountain TV.

West Yellowstone—K28AZ, Ch. 28, West Yellowstone TV Translator District. (KIDK Ch. 3 Idaho Falls) Phone: 208-238-0949.

Technical Facilities: 0.2-kw ERP, lat. 44° 45' 10", long. 111° 11' 54".

Ownership: West Yellowstone TV Translator District.

West Yellowstone—K30BC, Ch. 30, West Yellowstone TV Translator District. Phone: 208-238-0949.

Technical Facilities: 0.257-kw ERP, 62-ft. above ground, 7136-ft. above sea level, lat. 44° 45' 10", long. 111° 11' 54".

Ownership: West Yellowstone TV Translator District.

West Yellowstone—K32CG, Ch. 32, West Yellowstone TV Translator District. (KPVI Ch. 6 Pocatello) Phone: 208-238-0949.

Technical Facilities: 0.002-kw ERP, lat. 44° 45' 10", long. 111° 11' 54".

Ownership: West Yellowstone TV Translator District.

West Yellowstone—K34AW, Ch. 34, West Yellowstone TV Translator District. Phone: 208-238-0949.

Technical Facilities: 20-w TPO, 80-ft. above ground, 7157-ft. above sea level, lat. 44° 45' 10", long. 111° 11' 54".

Transmitter: Horse Butte, 5 miles N of West Yellowstone.

Ownership: West Yellowstone TV Translator District.

White Sulphur Springs—K06NV, Ch. 6, Meagher County Television District. (KRTV Ch. 3 Great Falls) Phone: 406-547-2190.

Technical Facilities: 0.065-kw ERP, 20-ft. above ground, 6066-ft. above sea level, lat. 46° 27' 44", long. 110° 51' 22".

Ownership: Meagher County Television District.

White Sulphur Springs—K07NU, Ch. 7, Meagher County Television District. (KULR-TV Ch. 8 Billings) Phone: 406-547-2190.

Technical Facilities: 0.018-kw ERP, lat. 46° 30' 12", long. 110° 49' 41".

Ownership: Meagher County Television District.

White Sulphur Springs—K08LI, Ch. 8, Meagher County Public TV Inc. Phone: 406-547-3803.

Technical Facilities: 0.065-kw ERP, 16-ft. above ground, 6316-ft. above sea level, lat. 46° 30' 12", long. 110° 49' 41".

Ownership: Meagher County Public TV Inc.

White Sulphur Springs—K09MH, Ch. 9, Meagher County Television District. (KXLF-TV Ch. 4 Butte) Phone: 406-547-3612.

Technical Facilities: 0.051-kw ERP, lat. 46° 30' 12", long. 110° 49' 41".

Ownership: Meagher County Television District.

White Sulphur Springs—K11MP, Ch. 11, Meagher County Television District. (KFBB-TV Ch. 5 Great Falls) Phone: 406-547-3612.

Technical Facilities: 0.007-kw ERP, lat. 46° 30' 12", long. 110° 49' 41".

Ownership: Meagher County Television District.

White Sulphur Springs—K57CX, Ch. 57, Meagher County Public TV Inc. (KRMA-TV Ch. 6 Denver) Phone: 406-547-3803.

Technical Facilities: 1-kw ERP, 56-ft. above ground, 5138-ft. above sea level, lat. 46° 32' 40", long. 110° 54' 01".

Ownership: Meagher County Public TV Inc.

Whitefish/Columbia—K29AA, Ch. 29, Blacktail TV Tax District. (KSPS-TV Ch. 7 Spokane) Phone: 406-883-2975.

Technical Facilities: 1.79-kw ERP, lat. 48° 30' 008", long. 114° 20' 16".

Ownership: Blacktail TV Tax District.

Whitehall—K40HL, Ch. 40, Whitehall Low Power TV Inc. Phone: 406-287-2197.

Technical Facilities: 0.374-kw ERP, 40-ft. above ground, 6589-ft. above sea level, lat. 45° 55' 15", long. 112° 01' 15".

Ownership: Whitehall Low Power TV Inc.

Whitehall—K52CE, Ch. 52, Whitehall Low Power TV Inc. Phone: 406-287-3762. Fax: 406-287-3762.

Technical Facilities: 100-w TPO, 0.86-kw ERP, 118-ft. above ground, 4531-ft. above sea level, lat. 45° 52' 34", long. 112° 05' 14".

Transmitter: New water tower, adjacent to Hwy. 90 on the NE edge of Whitehall.

Ownership: Whitehall Low Power TV Inc.

Whitewater—K34DN, Ch. 34, Phillips County TV Translator District. (KFBB-TV Ch. 5 Great Falls) Phone: 406-383-4499.

Technical Facilities: 1.3-kw ERP, 26-ft. above ground, 2776-ft. above sea level, lat. 48° 45' 30", long. 107° 45' 00".

Ownership: Phillips County TV Translator District.

Winifred, etc.—K07OA, Ch. 7, Winifred TV Tax District. (KRTV Ch. 3 Great Falls) Phone: 406-462-5383.

Technical Facilities: 0.008-kw ERP, 3570-ft. above sea level, lat. 47° 33' 40", long. 109° 21' 50".

Ownership: Winifred TV Tax District.

Winifred, etc.—K11NH, Ch. 11, Winifred TV Tax District. (KFBB-TV Ch. 5 Great Falls) Phone: 406-462-5383.

Technical Facilities: 0.008-kw ERP, 3570-ft. above sea level, lat. 47° 33' 40", long. 109° 21' 50".

Ownership: Winifred TV Tax District.

Winnett—K06LF, Ch. 6, Winnett Community TV System. (KSVI Ch. 6 Billings)

Technical Facilities: 0.01-kw ERP, lat. 47° 004' 36", long. 108° 21' 43".

Ownership: Winnett Community TV System.

Winnett—K10DA, Ch. 10, Winnett Community TV System. (KTVQ Ch. 2 Billings)

Technical Facilities: 0.026-kw ERP, lat. 47° 004' 36", long. 108° 21' 43".

Ownership: Winnett Community TV System.

Winnett—K12FD, Ch. 12, Winnett Community TV System. (KULR-TV Ch. 8 Billings)

Technical Facilities: 0.002-kw ERP, lat. 47° 004' 36", long. 108° 21' 43".

Ownership: Winnett Community TV System.

Wolf Point—K04GF, Ch. 4, Wolf Point TV District. (KXMD-TV Ch. 11 Williston) Phone: 406-653-1427.

Technical Facilities: 0.012-kw ERP, lat. 48° 006' 44", long. 105° 41' 42".

Ownership: Wolf Point TV District.

Wolf Point—K06AV, Ch. 6, Wolf Point TV District. (KUMV-TV Ch. 8 Williston) Phone: 406-653-1427.

Technical Facilities: 0.006-kw ERP, lat. 48° 006' 44", long. 105° 41' 42".

Ownership: Wolf Point TV District.

Wolf Point—K13FP, Ch. 13, Wolf Point TV District. (KRTV Ch. 3 Great Falls) Phone: 406-653-1427.

Technical Facilities: 0.005-kw ERP, lat. 48° 006' 44", long. 105° 41' 42".

Ownership: Wolf Point TV District.

Wolf Point—K25HO, Ch. 25, Wolf Point TV District.

Technical Facilities: 0.84-kw ERP, 69-ft. above ground, 2352-ft. above sea level, lat. 48° 002' 006", long. 105° 31' 12".

Ownership: Wolf Point TV District.

Wolf Point—K29FS, Ch. 29, Wolf Point TV District. (KUMV-TV Ch. 8 Williston) Phone: 406-653-1427.

Technical Facilities: 0.84-kw ERP, 46-ft. above ground, 2349-ft. above sea level, lat. 48° 02' 06", long. 105° 31' 12".

Ownership: Wolf Point TV District.

Wolf Point—K61CP, Ch. 61, Wolf Point TV District. (KRMA-TV Ch. 6 Denver) Phone: 406-653-1427.

Technical Facilities: 1.32-kw ERP, lat. 48° 006' 44", long. 105° 41' 42".

Ownership: Wolf Point TV District.

Woods Bay—K07EN, Ch. 7, Blacktail TV Tax District. (KXLY-TV Ch. 4 Spokane) Phone: 406-883-2975.

Technical Facilities: 0.025-kw ERP, lat. 48° 001' 15", long. 114° 003' 30".

Ownership: Blacktail TV Tax District.

Woods Bay—K11KE, Ch. 11, Blacktail TV Tax District. (KREM-TV Ch. 2 Spokane) Phone: 406-883-2975.

Technical Facilities: 0.229-kw ERP, lat. 48° 001' 15", long. 114° 003' 30".

Ownership: Blacktail TV Tax District.

Woods Bay—K48EO, Ch. 48, Blacktail TV Tax District. (KPAX-TV Ch. 8 Missoula) Phone: 406-883-2975.

Technical Facilities: 0.795-kw ERP, 30-ft. above ground, 3110-ft. above sea level, lat. 48° 01' 15", long. 114° 03' 30".

Ownership: Blacktail TV Tax District.

Wynot—K13DU, Ch. 13, Phillips County TV Translator District. (KTVQ Ch. 2 Billings) Phone: 406-383-4499.

Technical Facilities: 0.003-kw ERP, 2851-ft. above sea level, lat. 48° 45' 30", long. 107° 45' 00".

Ownership: Phillips County TV Translator District.

Wynot, etc.—K07IB, Ch. 7, Phillips County TV Translator District. (KTGF Ch. 16 Great Falls) Phone: 406-383-4499.

Technical Facilities: 0.002-kw ERP, 2821-ft. above sea level, lat. 48° 45' 30", long. 107° 45' 00".

Ownership: Phillips County TV Translator District.

Wynot, etc.—K11GX, Ch. 11, Phillips County TV Translator District. (KRTV Ch. 3 Great Falls) Phone: 406-383-4499.

Technical Facilities: 0.002-kw ERP, 2841-ft. above sea level, lat. 48° 45' 30", long. 107° 45' 00".

Ownership: Phillips County TV Translator District.

Nebraska

Ainsworth—K11KW, Ch. 11, City of Ainsworth. (KOLN Ch. 10 Lincoln) Phone: 402-387-2494.

Technical Facilities: 0.095-kw ERP, lat. 42° 33' 25", long. 099° 51' 41".

Ownership: City of Ainsworth.

Ainsworth—K13EH, Ch. 13, City of Ainsworth. Phone: 402-387-2494.

Technical Facilities: 0.071-kw ERP, lat. 42° 33' 25", long. 099° 51' 41".

Ownership: City of Ainsworth.

Bassett—K13PB, Ch. 13, City of Bassett. (KPRY-TV Ch. 4 Pierre)

Technical Facilities: 0.035-kw ERP, lat. 42° 34' 000", long. 099° 32' 000".

Ownership: City of Bassett.

Beatrice—K17CI, Ch. 17, Colins Broadcasting Co. (KHGI-TV Ch. 13 Kearney; KSNB-TV Ch. 4 Superior)

Technical Facilities: 0.979-kw ERP, 249-ft. above ground, 1552-ft. above sea level, lat. 40° 15' 49", long. 96° 46' 27".

Ownership: Colins Broadcasting Co.

Beatrice—K23AA, Ch. 23, Nebraska Educational Telecommunications Commission. (KUON-TV Ch. 12 Lincoln) Phone: 402-472-3611.

Technical Facilities: 17.6-kw ERP, lat. 40° 13' 07", long. 96° 54' 55".

Holds CP for change to 8.8-kw ERP, 476-ft. above ground, 1919-ft. above sea level, lat. 40° 13' 07", long. 96° 54' 56". BDFCDTT-20060328AGT.

Ownership: Nebraska Educational Telecommunications Commission.

Beaver Lake area—K20DK, Ch. 20, Hoak Media of Nebraska License LLC. (KNOP-TV Ch. 2 North Platte)

Technical Facilities: 0.84-kw ERP, lat. 42° 27' 000", long. 100° 41' 007".

Ownership: Hoak Media LLC.

Benkelman—K33FO, Ch. 33, Nebraska Educational Telecommunications Commission. (KPNE-TV Ch. 9 North Platte) Phone: 402-472-3611.

Technical Facilities: 47-kw ERP, lat. 40° 04' 27", long. 101° 23' 31".

Holds CP for change to 15-kw ERP, 312-ft. above ground, 3412-ft. above sea level, BMPDTT-20061006AAS.

Transmitter: 2.4-mi. S of Max.

Ownership: Nebraska Educational Telecommunications Commission.

Blair—K24GO, Ch. 24, Nebraska Educational Telecommunications Comm. (KUON-TV Ch. 12 Lincoln) Phone: 402-472-3611.

Technical Facilities: 0.061-kw ERP, 36-ft. above ground, 1322-ft. above sea level, lat. 41° 31' 53", long. 96° 08' 12".

Ownership: Nebraska Educational Telecommunications Commission.

Broken Bow—K04CV, Ch. 4, Broken Bow Jr. Chamber of Commerce. (KGIN Ch. 11 Grand Island)

Technical Facilities: 0.068-kw ERP, lat. 41° 23' 49", long. 099° 37' 003".

Ownership: Broken Bow Jr. Chamber of Commerce.

Broken Bow—K06EY, Ch. 6, Broken Bow Jr. Chamber of Commerce. (KHGI-TV Ch. 13 Kearney)

Technical Facilities: 0.053-kw ERP, lat. 41° 23' 30", long. 099° 37' 000".

Ownership: Broken Bow Jr. Chamber of Commerce.

Broken Bow—K09GW, Ch. 9, Broken Bow Jr. Chamber of Commerce. (KNOP-TV Ch. 2 North Platte)

Technical Facilities: 0.095-kw ERP, lat. 41° 23' 30", long. 099° 37' 000".

Ownership: Broken Bow Jr. Chamber of Commerce.

Broken Bow—K18DH, Ch. 18, Hoak Media of Nebraska License LLC. (KNOP-TV Ch. 2 North Platte)

Technical Facilities: 1.01-kw ERP, 295-ft. above ground, 3212-ft. above sea level, lat. 41° 25' 53", long. 99° 50' 17".

Ownership: Hoak Media LLC.

Cambridge—K30FV, Ch. 30, Gray Television Licensee Inc. (KGIN Ch. 11 Grand Island) Phone: 402-467-9210.

Technical Facilities: 10.7-kw ERP, lat. 40° 22' 003", long. 100° 17' 57".

Ownership: Gray Television Inc.

Chadron—K02NY, Ch. 2, City of Chadron. (KDUH-TV Ch. 4 Scottsbluff) Phone: 308-432-0505.

Technical Facilities: 0.136-kw ERP, 154-ft. above ground, 3720-ft. above sea level, lat. 42° 48' 04", long. 103° 00' 22".

Ownership: City of Chadron.

Chadron—K06JC, Ch. 6, Nebraska Educational Telecommunications Commission. (KTNE-TV Ch. 13 Alliance) Phone: 402-472-3611.

Technical Facilities: 0.133-kw ERP, 220-ft. above ground, 3786-ft. above sea level, lat. 42° 48' 47", long. 103° 00' 22".

Holds CP for change to 0.066-kw ERP, 220-ft. above ground, 3783-ft. above sea level, BMPDTT-20061006AAU.

Ownership: Nebraska Educational Telecommunications Commission.

Columbus—K21ES, Ch. 21, David C. Broadahl. Phone: 402-443-3000.

Technical Facilities: 2.42-kw ERP, 387-ft. above ground, 2034-ft. above sea level, lat. 41° 23' 34", long. 96° 54' 37".

Ownership: David C. Broadahl.

Columbus—K31EN, Ch. 31, David C. Broadahl. Phone: 402-443-3000.

Technical Facilities: 2.32-kw ERP, 387-ft. above ground, 2034-ft. above sea level, lat. 41° 23' 34", long. 96° 54' 37".

Ownership: David C. Broadahl.

Columbus—K33EM, Ch. 33, David C. Broadahl. Phone: 402-443-3000.

Technical Facilities: 2.67-kw ERP, 387-ft. above ground, 2034-ft. above sea level, lat. 41° 23' 34", long. 96° 54' 37".

Ownership: David C. Broadahl.

Columbus—K46EE, Ch. 46, David F. Harders. Phone: 402-443-3000.

Technical Facilities: 3.04-kw ERP, 387-ft. above ground, 2034-ft. above sea level, lat. 41° 23' 34", long. 96° 54' 37".

Ownership: David F. Harders.

Columbus—K52EX, Ch. 52, Glenda R. Harders. Phone: 402-443-3000.

Technical Facilities: 49.6-kw ERP, 443-ft. above ground, 1587-ft. above sea level, lat. 40° 13' 11", long. 95° 39' 56".

Ownership: Glenda R. Harders.

Columbus—K63FQ, Ch. 63, Mary E. Harders. Phone: 402-443-3000.

Technical Facilities: 3.19-kw ERP, 387-ft. above ground, 2034-ft. above sea level, lat. 41° 23' 34", long. 96° 54' 37".

Ownership: Mary E. Harders.

Columbus—KCAZ-LP, Ch. 57, TV Americas de Omaha LLC. Phone: 402-558-4200.

Technical Facilities: 10.3-kw ERP, 180-ft. above ground, 1831-ft. above sea level, lat. 41° 18' 23", long. 97° 20' 52".

Holds CP for change to channel number 36, 15-kw ERP, BDFCDTL-20060331ADQ.

Ownership: Pappas Telecasting Companies.

■ **Columbus & Fremont**—K41FU, Ch. 41, Roger E. Harders. Phone: 402-443-3198.

Technical Facilities: 635-w TPO, 4.13-kw ERP, 394-ft. above ground, 2040-ft. above sea level, lat. 41° 23' 34", long. 96° 54' 37".

Transmitter: 1.5-mi. SE of Linwood.

Began Operation: October 10, 1995.

Ownership: Roger E. Harders.

■ **Columbus & Fremont**—K47FK, Ch. 47, Roger E. Harders. Phone: 402-443-3198.

Technical Facilities: 1000-w TPO, 2.05-kw ERP, 394-ft. above ground, 2040-ft. above sea level, lat. 41° 23' 34", long. 96° 54' 37".

Transmitter: 1.5-mi. SE of Linwood.

Ownership: Roger E. Harders.

Columbus & Fremont—K48FF, Ch. 48, David F. Harders. Phone: 402-443-3000.

Technical Facilities: 1000-w TPO, 2.92-kw ERP, 410-ft. above ground, 2040-ft. above sea level, lat. 41° 23' 34", long. 96° 54' 37".

Transmitter: 1.5-mi. SE of Linwood.

Ownership: David F. Harders.

■ **Columbus & Fremont**—K49FP, Ch. 49, Glenda R. Harders. Phone: 402-443-3198.

Technical Facilities: 3.03-kw ERP, 387-ft. above ground, 2034-ft. above sea level, lat. 41° 23' 34", long. 96° 54' 37".

Ownership: Glenda R. Harders.

■ **Columbus & Fremont**—K50EG, Ch. 50, David F. Harders.

Technical Facilities: 250-w TPO, 2.96-kw ERP, 410-ft. above ground, 2040-ft. above sea level, lat. 41° 23' 34", long. 96° 54' 37".

Transmitter: 1.5-mi. SE of Linwood.

Ownership: David F. Harders.

Columbus, etc.—K63FQ, Ch. 63, Mary E. Harders. Phone: 402-443-3000.

Technical Facilities: 3.19-kw ERP, 387-ft. above ground, 2034-ft. above sea level, lat. 41° 23' 34", long. 96° 54' 37".

Transmitter: 1.5-mi SE of Linwood.

Ownership: Mary E. Harders.

Columbus-Fremont—K28EN, Ch. 28, Glenda R. Harders. Phone: 402-443-3000.

Technical Facilities: 145-w TPO, 1.82-kw ERP, 397-ft. above ground, 2040-ft. above sea level, lat. 41° 23' 34", long. 96° 54' 37".

Transmitter: 1.5-mi. SE of Linwood.

Ownership: Glenda R. Harders.

Columbus-Fremont—K54EU, Ch. 54, Glenda R. Harders. Phone: 402-443-3000.

Technical Facilities: 116.4-kw ERP, 1472-ft. above ground, 4000-ft. above sea level, lat. 42° 20' 005", long. 99° 29' 003".

Ownership: Glenda R. Harders.

Columbus-Fremont—K55HX, Ch. 55, Roger E. Harders. Phone: 402-443-3000.

Technical Facilities: 116.4-kw ERP, 295-ft. above ground, 3208-ft. above sea level, lat. 41° 25' 53", long. 99° 50' 18".

Ownership: Roger E. Harders.

Cozad—K55AF, Ch. 55, Gray Television Licensee Inc. (KGIN Ch. 11 Grand Island) Phone: 402-467-4321.

Technical Facilities: 6.07-kw ERP, lat. 40° 38' 04", long. 99° 41' 51".

Holds CP for change to channel number 24, 1.1-kw ERP, 295-ft. above ground, 2881-ft. above sea level, BDISDTT-20060329ANJ.

Ownership: Gray Television Inc.

Crawford—K06KR, Ch. 6, Nebraska Educational Telecommunications Commission. (KTNE-TV Ch. 13 Alliance) Phone: 402-472-3611.

Technical Facilities: 0.05-kw ERP, 43-ft. above ground, 3875-ft. above sea level, lat. 42° 40' 13", long. 103° 24' 09".

Holds CP for change to 0.028-kw ERP, 43-ft. above ground, 3868-ft. above sea level, BMPDTV-20061006AAQ.

Ownership: Nebraska Educational Telecommunications Commission.

Decatur—K34IB, Ch. 34, Nebraska Educational Telecommunications Commission. (KXNE-TV Ch. 19 Norfolk) Phone: 402-472-3611.

Technical Facilities: 0.061-kw ERP, 39-ft. above ground, 1273-ft. above sea level, lat. 42° 00' 21", long. 96° 15' 25".

Ownership: Nebraska Educational Telecommunications Commission.

Falls City—K46FG, Ch. 46, Nebraska Educational Telecommunications Commission. (KUON-TV Ch. 12 Lincoln) Phone: 402-472-3611.

Technical Facilities: 16.6-kw ERP, lat. 40° 13' 10", long. 95° 39' 55".

Holds CP for change to 8.3-kw ERP, 479-ft. above ground, 1623-ft. above sea level, BMPDTT-20061006AAT.

Ownership: Nebraska Educational Telecommunications Commission.

■ **Fremont & Omaha**—K28FS, Ch. 28, David F. Harders.

Technical Facilities: 250-w TPO, 2.86-kw ERP, 413-ft. above ground, 2040-ft. above sea level, lat. 41° 23' 34", long. 96° 54' 37".

Transmitter: 1.5-mi. SE of Linwood.

Ownership: David F. Harders.

Gothenburg—K28GC, Ch. 28, WEAU Licensee Corp. (KGIN Ch. 11 Grand Island) Phone: 715-835-1313.

Technical Facilities: 11.4-kw ERP, lat. 40° 58' 32", long. 100° 11' 23".

Ownership: Gray Television Inc.

Gothenburg—K45II, Ch. 45, Marcia T. Turner. Phone: 954-732-9539.

Technical Facilities: 150-kw ERP, 239-ft. above ground, 2858-ft. above sea level, lat. 40° 58' 30", long. 100° 16' 19".

Ownership: Marcia T. Turner.

Grand Island—K56FC, Ch. 56, Hall County. Phone: 308-385-5444. Fax: 308-355-5486.

Technical Facilities: 662-w TPO, 17.2-kw ERP, 2031-ft. above sea level, lat. 40° 55' 29", long. 98° 20' 16".

Transmitter: SW corner of Sycamore & 2nd Sts.

Began Operation: October 1, 1994.

Ownership: Hall County.

Personnel: Dick Gorgen, A-V Technician.

Harrison—K08LN, Ch. 8, Nebraska Educational Telecommunications Commission. (KTNE-TV Ch. 13 Alliance) Phone: 402-472-3611.

Technical Facilities: 0.14-kw ERP, 46-ft. above ground, 5276-ft. above sea level, lat. 42° 47' 05", long. 103° 59' 46".

Holds CP for change to 0.07-kw ERP, BMPDTV-20061006AAP.

Ownership: Nebraska Educational Telecommunications Commission.

Harrison—K09PW, Ch. 9, Harrison Community Club. (KIVV-TV Ch. 5 Lead)

Technical Facilities: 0.03-kw ERP, lat. 42° 43' 30", long. 103° 54' 000".

Ownership: Harrison Community Club.

Holdrege—K14IY, Ch. 14, Hoak Media of Nebraska License LLC. (KHAS-TV Ch. 5 Hastings)

Technical Facilities: 9.8-kw ERP, lat. 40° 24' 25", long. 099° 19' 14".

Transmitter: 6.2-mi. E & 2.5-mi. S of Holdrege.

Ownership: Hoak Media LLC.

Kilgore—K09IW, Ch. 9, Kilgore Television Committee. (KPLO-TV Ch. 6 Reliance)

Technical Facilities: 0.008-kw ERP, lat. 42° 57' 000", long. 100° 57' 30".

Ownership: Kilgore Television Committee.

Lewellen—K07JI, Ch. 7, Village of Lewellen. (KNOP-TV Ch. 2 North Platte)

Technical Facilities: 0.005-kw ERP, lat. 41° 18' 19", long. 102° 008' 007".

Ownership: Village of Lewellen.

Lewellen—K11KC, Ch. 11, Village of Lewellen. (KWNB-TV Ch. 6 Hayes Center)

Technical Facilities: 0.008-kw ERP, lat. 41° 18' 19", long. 102° 008' 007".

Ownership: Village of Lewellen.

Lexington—K35AL, Ch. 35, Hoak Media of Nebraska License LLC. (KNOP-TV Ch. 2 North Platte) Phone: 972-960-4896.

Technical Facilities: 0.863-kw ERP, 2966-ft. above sea level, lat. 40° 41' 20", long. 99° 46' 31".

Ownership: Hoak Media LLC.

Lincoln—K18CD, Ch. 18, Colins Broadcasting Co. (KSNB-TV Ch. 4 Superior)

Technical Facilities: 9.17-kw ERP, lat. 40° 51' 10", long. 096° 40' 36".

Transmitter: 4100 Industrial Ave.

Ownership: Colins Broadcasting Co.

Lincoln—K27GX, Ch. 27, Three Angels Broadcasting Network Inc. Phone: 618-627-4651. Fax: 618-627-4155.

Studio: 3391 Charley Good Rd., West Frankfort, IL 62896.

Technical Facilities: 1000-w TPO, 15.3-kw ERP, 1547-ft. above sea level, lat. 40° 51' 10", long. 96° 40' 36".

Transmitter: 4100 Industrial Ave.

Began Operation: October 10, 1995.

Ownership: Three Angels Broadcasting Network Inc.

Personnel: Moses Primo, Chief Engineer; Linda Shelton, Program Director.

Lincoln—K29GL, Ch. 29, Trinity Broadcasting Network Inc. (KTBN-TV Ch. 40 Santa Ana) Phone: 714-832-2950. Fax: 714-730-0661.

Technical Facilities: 29.1-kw ERP, 331-ft. above ground, 1729-ft. above sea level, lat. 40° 43' 40", long. 96° 36' 50".

Holds CP for change to 15-kw ERP, BDFCDTT-20060330ACT.

Transmitter: 7900 Yankee Hill Rd., Lincoln.

Began Operation: April 23, 1987.

Ownership: Trinity Broadcasting Network Inc.

Personnel: Paul Crouch, General Manager; Ben Miller, Chief Engineer; Rod Henke, Sales Manager.

Lincoln—K67CV, Ch. 67, Channel America LPTV Holdings Inc. Phone: 212-366-9880.

Technical Facilities: 70-w TPO, 1.07-kw ERP, 243-ft. above ground, 1417-ft. above sea level, lat. 40° 48' 42", long. 96° 42' 05".

Transmitter: 233 S. 13th St., Lincoln.

Began Operation: May 1, 1989.

Ownership: Channel America LPTV License Subsidiary Inc.

Lincoln—KWAZ-LP, Ch. 35, Colins Broadcasting Co. Phone: 559-625-4234.

Technical Facilities: 7.5-kw ERP, 414-ft. above ground, 1561-ft. above sea level, lat. 40° 51' 10", long. 96° 40' 36".

Ownership: Colins Broadcasting Co.

Lynch—K02LF, Ch. 2, Lynch Community Club. (KELO-TV Ch. 11 Sioux Falls) Phone: 402-569-3202.

Technical Facilities: 7.3-kw ERP, lat. 42° 49' 10", long. 098° 27' 45".

Ownership: Lynch Community Club.

Lynch—K10KU, Ch. 10, Lynch Community Club. (KTIV Ch. 4 Sioux City) Phone: 402-569-3202.

Technical Facilities: 0.007-kw ERP, lat. 42° 49' 10", long. 098° 27' 45".

Ownership: Lynch Community Club.

Lynch—K12LH, Ch. 12, Lynch Community Club. Phone: 402-569-3202.

Technical Facilities: 0.007-kw ERP, lat. 42° 49' 10", long. 098° 27' 45".

Ownership: Lynch Community Club.

McCook—KBVZ-LP, Ch. 42, Pappas Telecasting Companies. Phone: 559-733-7800.

Technical Facilities: 8.2-kw ERP, 272-ft. above ground, 2940-ft. above sea level, lat. 40° 12' 52", long. 100° 39' 51".

Holds CP for change to 4-kw ERP, BDFCDTL-20060331AGL.

Ownership: Pappas Telecasting Companies.

Personnel: Dale Scherbring, General Manager.

McCook—WCWH-LP, Ch. 40, Pappas Telecasting Companies. Phone: 559-733-7800.

Technical Facilities: 16.6-kw ERP, 272-ft. above ground, 2940-ft. above sea level, lat. 40° 12' 52", long. 100° 39' 51".

Holds CP for change to 15-kw ERP, BDFCDTL-20060331AGE.

Ownership: Pappas Telecasting Companies.

McCook & Culbertson—K44FN, Ch. 44, Nebraska Educational Telecommunications Commission. (KPNE-TV Ch. 9 North Platte) Phone: 402-472-3611.

Technical Facilities: 58.7-kw ERP, 256-ft. above ground, 3038-ft. above sea level, lat. 40° 15' 46", long. 100° 53' 32".

Holds CP for change to 15-kw ERP, lat. 40° 15' 46", long. 100° 53' 30". BDFCDTT-20060323AHC.

Ownership: Nebraska Educational Telecommunications Commission.

Neligh—K50IO, Ch. 50, Nebraska Educational Telecommunications Commission. (KXNE-TV Ch. 19 Norfolk) Phone: 402-472-9333.

Technical Facilities: 0.7-kw ERP, 381-ft. above ground, 2306-ft. above sea level, lat. 42° 02' 43", long. 98° 01' 41".

Holds CP for change to 0.35-kw ERP, BDFCDTT-20070502ACM.

Ownership: Nebraska Educational Telecommunications Commission.

Neligh—K53GC, Ch. 53, Gray Television Licensee Inc. (KOLN Ch. 10 Lincoln) Phone: 402-467-4321.

Technical Facilities: 10.8-kw ERP, lat. 42° 02' 43", long. 98° 01' 41".

Holds CP for change to channel number 32, 4.9-kw ERP, 423-ft. above ground, 2348-ft. above sea level, BDISDTT-20060329ANK.

Ownership: Gray Television Inc.

Neligh, etc.—K40HB, Ch. 40, KTIV Television Inc. (KTIV Ch. 4 Sioux City) Phone: 712-239-4100.

Technical Facilities: 4.6-kw ERP, 351-ft. above ground, 2276-ft. above sea level, lat. 42° 02' 39", long. 98° 02' 01".

Holds CP for change to 1.2-kw ERP, BDFCDTT-20060331AJO.

Ownership: Quincy Broadcasting Co.

Newport—K25GM, Ch. 25, Gray Television Licensee Inc. Phone: 402-467-9210.

Technical Facilities: 8.7-kw ERP, lat. 42° 37' 33", long. 099° 19' 30".

Transmitter: K24AA LPTV tower, 1.7-mi. N of Newport.

Ownership: Gray Television Inc.

Niobrara—K14MI, Ch. 14, Nebraska Educational Telecommunications Commission. (KXNE-TV Ch. 19 Norfolk) Phone: 402-472-3611.

Technical Facilities: 0.003-kw ERP, 46-ft. above ground, 1427-ft. above sea level, lat. 42° 44' 42", long. 98° 02' 00".

Holds CP for change to 0.002-kw ERP, BDFCDTT-20070103AAS.

Ownership: Nebraska Educational Telecommunications Commission.

Norfolk—K21HS, Ch. 21, Trinity Broadcasting Network. (KTBN-TV Ch. 40 Santa Ana) Phone: 714-832-2950. Fax: 714-730-0661.

Technical Facilities: 1.9-kw ERP, 322-ft. above ground, 2001-ft. above sea level, lat. 42° 01' 52", long. 97° 21' 28".

Began Operation: January 9, 1997.

Ownership: Trinity Broadcasting Network Inc.

Norfolk—K35FM, Ch. 35, Waitt Broadcasting Inc. (KMEG Ch. 14 Sioux City) Phone: 402-697-8000.

Technical Facilities: 3.35-kw ERP, lat. 42° 01' 43", long. 97° 21' 24".

Holds CP for change to 15-kw ERP, 308-ft. above ground, 2031-ft. above sea level, BDFCDTT-20060330AEZ.

Ownership: Waitt Broadcasting Inc.

Norfolk—K48CH, Ch. 48, KTIV Television Inc. (KTIV Ch. 4 Sioux City) Phone: 712-223-5100.

Technical Facilities: 1.23-kw ERP, lat. 42° 02' 05", long. 97° 21' 53".

Holds CP for change to channel number 24, 15-kw ERP, 272-ft. above ground, 1922-ft. above sea level, BDISDTT-20060331AIW.

Ownership: Quincy Broadcasting Co.

Norfolk—KAZJ-LP, Ch. 46, TV Americas de Omaha LLC. Phone: 559-733-7800.

Technical Facilities: 75-kw ERP, 384-ft. above ground, 2154-ft. above sea level, lat. 42° 01' 41", long. 97° 20' 25".

Ownership: TV Americas de Omaha LLC.

Norfolk—KPTP-LP, Ch. 57, KPTH License LLC. Phone: 559-773-7800. Fax: 559-627-5363.

Technical Facilities: 6.6-kw ERP, 351-ft. above ground, 2121-ft. above sea level, lat. 42° 01' 41", long. 97° 20' 25".

Ownership: Pappas Telecasting Companies.

Personnel: Dale Scherbring, General Manager.

North Platte—K04ED, Ch. 4, City of North Platte. (KGIN Ch. 11 Grand Island)

Technical Facilities: 0.055-kw ERP, lat. 41° 08' 30", long. 100° 45' 30".

Ownership: City of North Platte.

■ **North Platte**—K11TW, Ch. 11, Hoak Media of Nebraska License LLC. Phone: 308-532-2222. Fax: 308-532-9579.

Technical Facilities: 10-w TPO, 0.084-kw ERP, 417-ft. above ground, 3524-ft. above sea level, lat. 41° 12' 13", long. 100° 43' 58".

Transmitter: 1.1-mi. NE of State Rtes. 97 & 70 intersection.

Began Operation: March 14, 1996.

Ownership: Hoak Media LLC.

Personnel: Lewys Carlini, General Manager; Mike McNeil, Chief Engineer.

North Platte—K45GS, Ch. 45, Mary E. Harders. Phone: 402-443-3000.

Technical Facilities: 250-w TPO, 3.12-kw ERP, 387-ft. above ground, 2034-ft. above sea level, lat. 41° 23' 34", long. 96° 54' 37".

Transmitter: 1.5-mi. SE of Linwood.

Ownership: Mary E. Harders.

North Platte—K57CZ, Ch. 57, Gray TV Licensee Corp. (KGIN Ch. 11 Grand Island; KOLN Ch. 10 Lincoln) Phone: 402-467-4321.

Technical Facilities: 0.13-kw ERP, lat. 41° 08' 30", long. 100° 45' 30".

Holds CP for change to channel number 25, 2.28-kw ERP, 145-ft. above ground, 2944-ft. above sea level, BDISDTT-20061208AAV.

Ownership: Gray Television Inc.

North Platte—K59FT, Ch. 59, Mary E. Harders. Phone: 402-443-3000.

Technical Facilities: 101.6-kw ERP, 590-ft. above ground, 3609-ft. above sea level, lat. 41° 12' 13", long. 100° 44' 00".

Ownership: Mary E. Harders.

North Platte—KMBB-LP, Ch. 30, Kansas-Nebraska Association of Seventh-Day Adventists. Phone: 785-478-4726.

Technical Facilities: 0.167-kw ERP, 95-ft. above ground, 2900-ft. above sea level, lat. 41° 08' 14", long. 100° 45' 37".

Ownership: Kansas-Nebraska Association of Seventh-Day Adventists.

■ **North Platte**—WSWS-CA, Ch. 13, Pappas Telecasting of Central Nebraska LP (A Delaware LP). Phone: 559-733-7800.

Technical Facilities: 0.018-kw ERP, 180-ft. above ground, 2982-ft. above sea level, lat. 41° 08' 30", long. 100° 45' 30".

Ownership: Pappas Telecasting Companies.

Ogallala—K21CY, Ch. 21, Hoak Media of Nebraska License LLC. (KNOP-TV Ch. 2 North Platte) Phone: 972-960-4896.

Technical Facilities: 11.9-kw ERP, lat. 41° 08' 30", long. 101° 43' 15".

Ownership: Hoak Media LLC.

Ogallala—K26CV, Ch. 26, Trinity Broadcasting Network Inc. (KTBN-TV Ch. 40 Santa Ana) Phone: 714-832-2950. Fax: 714-730-0661.

Technical Facilities: 1.1-kw ERP, 161-ft. above ground, 3481-ft. above sea level, lat. 41° 08' 02", long. 101° 41' 42".

Ownership: Trinity Broadcasting Network Inc.

Omaha—K53EY, Ch. 53, TV-45 Inc. Phone: 515-597-3531.

Technical Facilities: 1000-w TPO, 10.55-kw ERP, 174-ft. above ground, 1253-ft. above sea level, lat. 41° 12' 47", long. 96° 03' 33".

Transmitter: 9437 J St.

Ownership: TV-45 Inc.

Omaha—K61GA, Ch. 61, Three Angels Broadcasting Network Inc. Phone: 618-627-4651. Fax: 618-627-4155.

Technical Facilities: 25-w TPO, 0.179-kw ERP, 479-ft. above ground, 1509-ft. above sea level, lat. 41° 15' 20", long. 95° 56' 20".

Transmitter: 1700 Farnam St.

Began Operation: March 25, 1998.

Ownership: Three Angels Broadcasting Network Inc.

Personnel: Moses Primo, Chief Engineer.

Omaha—KAZO-LP, Ch. 57, TV Americas de Omaha LLC. Phone: 559-735-7800.

Technical Facilities: 100-kw ERP, 351-ft. above ground, 1469-ft. above sea level, lat. 41° 15' 26", long. 95° 59' 01".

Holds CP for change to channel number 34, 50-kw ERP, BPTTL-20040727ACO.

Ownership: Pappas Telecasting Companies.

■ **Omaha**—KKAZ-CA, Ch. 57, KPTM (TV) License LLC. (KXVO Ch. 15 Omaha) Phone: 559-733-7800.

Technical Facilities: 12.3-kw ERP, 351-ft. above ground, 1332-ft. above sea level, lat. 41° 15' 26", long. 095° 59' 001".

Transmitter: WOW(FM) tower, 0.5-mi. NW of Military Ave. & 72nd St. intersection.

Ownership: Pappas Telecasting Companies.

Omaha—KOHA-LP, Ch. 48, Cornhusker Television LLC. Phone: 941-925-2002.

Technical Facilities: 150-kw ERP, 446-ft. above ground, 1640-ft. above sea level, lat. 41° 18' 40", long. 96° 001' 37".

Holds CP for change to 447-ft. above ground, 1608-ft. above sea level, lat. 41° 18' 32", long. 96° 01' 33". BPTTL-20070917ACE.

Began Operation: November 25, 1996.

Ownership: Cornhusker Television LLC.

Omaha—KVSS-LP, Ch. 50, VSS Catholic Communications. Phone: 402-571-0200.

Technical Facilities: 10-kw ERP, 492-ft. above ground, 1644-ft. above sea level, lat. 41° 18' 47", long. 96° 000' 36".

Ownership: VSS Catholic Communications.

O'Neill—K43FX, Ch. 43, Gray Television Licensee Inc. (KOLN Ch. 10 Lincoln) Phone: 402-467-9210.

Technical Facilities: 5.9-kw ERP, lat. 42° 27' 000", long. 098° 36' 52".

Ownership: Gray Television Inc.

O'Neill—K51CC, Ch. 51, KTIV Television Inc. (KTIV Ch. 4 Sioux City) Phone: 712-239-4100.

Technical Facilities: 5.22-kw ERP, lat. 42° 26' 34", long. 98° 36' 26".

Holds CP for change to 15-kw ERP, 315-ft. above ground, 2280-ft. above sea level, BDFCDTT-20060331AJI.

Ownership: Quincy Broadcasting Co.

O'Neill—KAZK-LP, Ch. 27, Pappas Telecasting Co. Phone: 559-733-7800.

Technical Facilities: 10.3-kw ERP, 225-ft. above ground, 2195-ft. above sea level, lat. 42° 26' 57", long. 98° 36' 53".

Holds CP for change to 15-kw ERP, 225-ft. above ground, 2194-ft. above sea level, lat. 42° 26' 56", long. 98° 36' 51". BDFCDTL-20060331AHD.

Ownership: Pappas Telecasting Companies.

O'Neill—KOAZ-LP, Ch. 48, Pappas Telecasting Co. Phone: 559-733-7800.

Technical Facilities: 9.9-kw ERP, 227-ft. above ground, 2197-ft. above sea level, lat. 42° 26' 57", long. 98° 36' 53".

Holds CP for change to 15-kw ERP, 226-ft. above ground, 2195-ft. above sea level, lat. 42° 26' 56", long. 98° 36' 51". BDFCDTL-20060331AHI.

Ownership: Pappas Telecasting Companies.

Ord—K02HJ, Ch. 2, City of Ord. (KHAS-TV Ch. 5 Hastings) Phone: 308-728-3540.

Technical Facilities: 0.032-kw ERP, lat. 41° 35' 38", long. 098° 55' 29".

Ownership: City of Ord.

Ord—K04HL, Ch. 4, City of Ord. Phone: 308-728-3540.

Technical Facilities: 0.032-kw ERP, 2178-ft. above sea level, lat. 41° 36' 000", long. 98° 36' 000".

Ownership: City of Ord.

Pawnee City—K33AC, Ch. 33, Nebraska Educational Telecommunications Commission. (KUON-TV Ch. 12 Lincoln) Phone: 402-472-3611.

Technical Facilities: 17.3-kw ERP, lat. 40° 11' 01", long. 96° 21' 03".

Holds CP for change to 8.5-kw ERP, 479-ft. above ground, 1929-ft. above sea level, lat. 40° 11' 01", long. 96° 21' 04". BDFCDTT-20060328AGP.

Ownership: Nebraska Educational Telecommunications Commission.

■ **Scottsbluff**—K02NT, Ch. 2, Duhamel Broadcasting Enterprises. Phone: 605-342-2000.

Technical Facilities: 1.38-kw ERP, 105-ft. above ground, 3966-ft. above sea level, lat. 41° 55' 44", long. 103° 39' 38".

Ownership: Duhamel Broadcasting Enterprises.

South Sioux City—KAZS-LP, Ch. 23, TV Americas de Omaha LLC. Phone: 559-733-7800.

Technical Facilities: 87.7-kw ERP, 394-ft. above ground, 1481-ft. above sea level, lat. 42° 28' 21", long. 96° 25' 20".

Ownership: TV Americas de Omaha LLC.

Stapleton—K12KW, Ch. 12, Village of Stapleton. (KWNB-TV Ch. 6 Hayes Center)

Technical Facilities: 0.004-kw ERP, lat. 41° 28' 40", long. 100° 30' 30".

Ownership: Village of Stapleton.

Trenton—K04EG, Ch. 4, Village of Trenton. (KBSL-TV Ch. 10 Goodland) Phone: 308-334-5488.

Technical Facilities: 0.002-kw ERP, lat. 40° 10' 44", long. 101° 000' 37".

Ownership: Village of Trenton.

Valentine—KAZD-LP, Ch. 33, Pappas Telecasting Co. Phone: 559-733-7800.

Technical Facilities: 10-kw ERP, 164-ft. above ground, 2867-ft. above sea level, lat. 42° 53' 22", long. 100° 33' 15".

Ownership: Pappas Telecasting Companies.

Valentine—KHJP-LP, Ch. 29, Pappas Telecasting Co. Phone: 559-733-7800.

Technical Facilities: 10.1-kw ERP, 164-ft. above ground, 2867-ft. above sea level, lat. 42° 53' 22", long. 100° 33' 15".

Holds CP for change to 15-kw ERP, BDFCDTL-20060331AEC.

Ownership: Pappas Telecasting Companies.

Valentine—WCWY-LD, Ch. 31, Pappas Telecasting Companies. Phone: 559-733-7800.

Technical Facilities: 1-kw ERP, 164-ft. above ground, 2867-ft. above sea level, lat. 42° 53' 22", long. 100° 33' 15".

Ownership: Pappas Telecasting Companies.

Verdigre—K10JW, Ch. 10, Nebraska Educational Telecommunications Commission. (KXNE-TV Ch. 19 Norfolk) Phone: 402-472-3611.

Technical Facilities: 0.013-kw ERP, 92-ft. above ground, 1611-ft. above sea level, lat. 42° 35' 55", long. 98° 02' 30".

Ownership: Nebraska Educational Telecommunications Commission.

Wallace—K33FF, Ch. 33, Gray Television Licensee Inc. Phone: 402-467-4321.

Technical Facilities: 8-kw ERP, 613-ft. above ground, 3845-ft. above sea level, lat. 41° 003' 50", long. 101° 11' 29".

Ownership: Gray Television Inc.

Wallace—K33FP, Ch. 33, KOLN/KGIN License Inc. (KGIN Ch. 11 Grand Island)

Technical Facilities: 8-kw ERP, lat. 41° 003' 50", long. 101° 11' 29".

Wauneta—K20IJ, Ch. 20, Nebraska Educational Telecommunications Commission. (KPNE-TV Ch. 9 North Platte) Phone: 402-472-3611.

Technical Facilities: 0.003-kw ERP, 43-ft. above ground, 3094-ft. above sea level, lat. 40° 25' 14", long. 101° 21' 58".

Holds CP for change to 0.002-kw ERP, BDFCDTT-20070118ABA.

Ownership: Nebraska Educational Telecommunications Commission.

Wood Lake—K13AW, Ch. 13, Village of Wood Lake. (KPLO-TV Ch. 6 Reliance)

Technical Facilities: 0.003-kw ERP, lat. 42° 38' 20", long. 100° 14' 30".

Ownership: Village of Wood Lake.

Nevada

Alamo, etc.—K10NV, Ch. 10, Clark County School District. (KLVX Ch. 10 Las Vegas)

Technical Facilities: 0.034-kw ERP, 13-ft. above ground, 5082-ft. above sea level, lat. 37° 22' 40", long. 115° 15' 14".

Ownership: Clark County School District.

Austin—K06KD, Ch. 6, Valley Broadcasting Co. (KVBC Ch. 3 Las Vegas) Phone: 702-642-3333.

Technical Facilities: 0.139-kw ERP, lat. 39° 27' 13", long. 117° 003' 13".

Ownership: Sunbelt Communications Co.

Austin—K10KB, Ch. 10, Austin Television Association. (KTVN Ch. 2 Reno) Phone: 775-964-2447.

Technical Facilities: 0.013-kw ERP, lat. 40° 30' 12", long. 117° 003' 48".

Ownership: Austin Television Association.

Austin—K12IX, Ch. 12, Gray Television Licensee Corp. (KOLO-TV Ch. 8 Reno) Phone: 715-835-1313.

Technical Facilities: 0.15-kw ERP, lat. 39° 27' 13", long. 117° 003' 13".

Ownership: Gray Television Inc.

Austin—K26EH, Ch. 26, Austin Television Association. Phone: 775-964-2447.

Technical Facilities: 0.037-kw ERP, 43-ft. above ground, 6867-ft. above sea level, lat. 39° 29' 33", long. 117° 03' 45".

Ownership: Austin Television Association.

Austin—K28EI, Ch. 28, Austin Television Association. (KNPB Ch. 5 Reno) Phone: 775-964-2447.

Technical Facilities: 0.037-kw ERP, 33-ft. above ground, 6857-ft. above sea level, lat. 39° 29' 33", long. 117° 03' 45".

Ownership: Austin Television Association.

Austin—K46FB, Ch. 46, Austin Television Association. (KNPB Ch. 5 Reno) Phone: 775-964-2447.

Technical Facilities: 0.001-kw ERP, lat. 39° 20' 48", long. 117° 24' 000".

Ownership: Austin Television Association.

Austin & Reese River—K41HH, Ch. 41, Austin Television Association. Phone: 775-964-2447.

Technical Facilities: 0.043-kw ERP, 13-ft. above ground, 6903-ft. above sea level, lat. 39° 20' 48", long. 117° 24' 00".

Ownership: Austin Television Association.

Battle Mountain—K11IY, Ch. 11, Lander County General Improvement District No. 1. (KTVN Ch. 2 Reno) Phone: 775-635-2278.

Technical Facilities: 0.472-kw ERP, lat. 40° 35' 25", long. 116° 54' 000".

Ownership: Lander County General Improvement District No. 1.

Battle Mountain—K13JD, Ch. 13, Lander County General Improvement District No. 1. (KOLO-TV Ch. 8 Reno) Phone: 775-635-2278.

Technical Facilities: 0.057-kw ERP, lat. 40° 35' 25", long. 116° 54' 000".

Ownership: Lander County General Improvement District No. 1.

Battle Mountain—K16FD, Ch. 16, Lander County General Improvement District 1.

Technical Facilities: 0.16-kw ERP, 20-ft. above ground, 7372-ft. above sea level, lat. 40° 37' 005", long. 116° 41' 19".

Ownership: Lander County General Improvement District No. 1.

Battle Mountain—K22GM, Ch. 22, Lander County General Improvement District 1.

Technical Facilities: 0.16-kw ERP, 23-ft. above ground, 7375-ft. above sea level, lat. 40° 37' 005", long. 116° 41' 19".

Ownership: Lander County General Improvement District No. 1.

Battle Mountain—K32CA, Ch. 32, Lander County General Improvement District No. 1.

Technical Facilities: 100-w TPO, 1.19-kw ERP, 46-ft. above ground, 4574-ft. above sea level, lat. 40° 35' 25", long. 116° 54' 00".

Transmitter: Approx. 4-mi. SE of Battle Mountain.

Ownership: Lander County General Improvement District No. 1.

Battle Mountain—K42DZ, Ch. 42, Lander County General Improvement District No. 1.

Technical Facilities: 0.732-kw ERP, lat. 40° 36' 49", long. 116° 41' 12".

Transmitter: Argentina Rim, 14-mi. at 100 degrees T from Battle Mountain.

Ownership: Lander County General Improvement District No. 1.

Battle Mountain—KNNC-LP, Ch. 3, Reno License LLC. Phone: 559-733-7800.

Technical Facilities: 3-kw ERP, 50-ft. above ground, 6999-ft. above sea level, lat. 40° 42' 39", long. 116° 49' 48".

Ownership: Pappas Telecasting Companies.

Beatty—K02JM, Ch. 2, Beatty Town Advisory Council. (KLAS-TV Ch. 8 Las Vegas)

Technical Facilities: 0.007-kw ERP, lat. 36° 55' 40", long. 116° 46' 24".

Ownership: Beatty Town Advisory Council.

Beatty—K04JK, Ch. 4, Beatty Town Advisory Council. (KVBC Ch. 3 Las Vegas)

Technical Facilities: 0.002-kw ERP, lat. 36° 55' 40", long. 116° 46' 24".

Ownership: Beatty Town Advisory Council.

Beatty—K06MH, Ch. 6, Beatty Town Advisory Council. (KVMY Ch. 21 Las Vegas)

Technical Facilities: 0.052-kw ERP, 30-ft. above ground, 3720-ft. above sea level, lat. 36° 55' 40", long. 116° 46' 24".

Ownership: Beatty Town Advisory Council.

Beatty—K07PM, Ch. 7, Beatty Town Advisory Council. (KTNV Ch. 13 Las Vegas)

Technical Facilities: 0.002-kw ERP, lat. 36° 55' 40", long. 116° 46' 24".

Ownership: Beatty Town Advisory Council.

Beatty—K16CR, Ch. 16, Beatty Town Advisory Council. (KVMY Ch. 21 Las Vegas)

Technical Facilities: 0.07-kw ERP, 26-ft. above ground, 4990-ft. above sea level, lat. 36° 52' 40", long. 116° 40' 30".

Ownership: Beatty Town Advisory Council.

Beowawe—K09XP, Ch. 9, Eureka County TV District. Phone: 775-237-5506.

Technical Facilities: 0.089-kw ERP, 16-ft. above ground, 7424-ft. above sea level, lat. 40° 37' 15", long. 116° 41' 17".

Ownership: Eureka County Television District.

Beowawe—K12HY, Ch. 12, Eureka County Television District. (KOLO-TV Ch. 8 Reno)

Technical Facilities: 0.099-kw ERP, 7211-ft. above sea level, lat. 40° 38' 00", long. 116° 40' 30".

Ownership: Eureka County Television District.

Beowawe—K18GW, Ch. 18, Eureka County TV District. Phone: 775-237-5506.

Technical Facilities: 0.165-kw ERP, 16-ft. above ground, 7424-ft. above sea level, lat. 40° 37' 15", long. 116° 41' 17".

Ownership: Eureka County Television District.

Beowawe—K20HX, Ch. 20, Eureka County TV District. Phone: 775-237-5506.

Technical Facilities: 0.165-kw ERP, 16-ft. above ground, 7424-ft. above sea level, lat. 40° 37' 15", long. 116° 41' 17".

Ownership: Eureka County Television District.

Beowawe—K30HF, Ch. 30, Eureka County TV District. Phone: 775-237-5506.

Technical Facilities: 0.164-kw ERP, 16-ft. above ground, 7424-ft. above sea level, lat. 40° 37' 15", long. 116° 41' 17".

Ownership: Eureka County Television District.

Beowawe—K40CA, Ch. 40, Elko TV District. (KOLO-TV Ch. 8 Reno) Phone: 775-738-5025.

Technical Facilities: 0.608-kw ERP, lat. 40° 36' 40", long. 116° 40' 30".

Ownership: Elko Television District.

Beowawe, etc.—K02OK, Ch. 2, Eureka County Television District No. 2. (KTLA-TV Ch. 5 Los Angeles)

Technical Facilities: 0.009-kw ERP, 20-ft. above ground, 7379-ft. above sea level, lat. 40° 35' 40", long. 116° 40' 30".

Ownership: Eureka County Television District.

Beowawe, etc.—K04GD, Ch. 4, Eureka County Television District. (KTVN Ch. 2 Reno)

Technical Facilities: 0.099-kw ERP, 7211-ft. above sea level, lat. 40° 38' 00", long. 116° 40' 30".

Ownership: Eureka County Television District.

Beowawe, etc.—K36DC, Ch. 36, Eureka County Television District No. 2. (KTVN Ch. 2 Reno)

Technical Facilities: 0.544-kw ERP, 20-ft. above ground, 7720-ft. above sea level, lat. 40° 43' 07", long. 116° 16' 06".

Ownership: Eureka County Television District.

Caliente—K02JO, Ch. 2, Lincoln County TV District No. 1. (KVVU-TV Ch. 5 Henderson) Phone: 775-962-5336.

Technical Facilities: 0.004-kw ERP, lat. 37° 37' 24", long. 114° 30' 25".

Ownership: Lincoln County TV District No. 1.

Caliente—K09FL, Ch. 9, Lincoln County TV District 1. (KLAS-TV Ch. 8 Las Vegas)

Technical Facilities: 0.001-kw ERP, lat. 37° 37' 24", long. 114° 30' 25".

Caliente—K11CN, Ch. 11, Lincoln County TV District 1. (KVBC Ch. 3 Las Vegas)

Technical Facilities: 0.048-kw ERP, lat. 37° 37' 24", long. 114° 30' 25".

Caliente—K13LV, Ch. 13, Lincoln County TV District 1. (KTNV Ch. 13 Las Vegas)

Technical Facilities: 0.008-kw ERP, lat. 37° 37' 24", long. 114° 30' 25".

Caliente—K45AL, Ch. 45, Lincoln County TV District 1. (KLVX Ch. 10 Las Vegas)

Technical Facilities: 0.01-kw ERP, lat. 37° 37' 24", long. 114° 30' 25".

Carlin—K13BB, Ch. 13, Carlin Television District. (KSL-TV Ch. 5 Salt Lake City)

Technical Facilities: 0.138-kw ERP, lat. 40° 56' 009", long. 116° 003' 004".

Carlin—K27DY, Ch. 27, Carlin Television District. (KMGH-TV Ch. 7 Denver)

Technical Facilities: 0.001-kw ERP, lat. 40° 43' 000", long. 116° 006' 40".

Transmitter: Carlin town site.

Carlin—K30CD, Ch. 30, Carlin Television District. Phone: 702-754-6897.

Technical Facilities: 1-w TPO, 0.003-kw ERP, 26-ft. above ground, 4980-ft. above sea level, lat. 40° 43' 00", long. 116° 06' 40".

Transmitter: NW quarter of section 27, Twp. 33 N, Range 52 E, Carlin.

Ownership: Carlin Television District.

Personnel: Howard R. Wright, General Manager.

Carlin—K33DP, Ch. 33, Carlin Television District. (KAME-TV Ch. 21 Reno)

Technical Facilities: 0.003-kw ERP, 20-ft. above ground, 5013-ft. above sea level, lat. 40° 43' 00", long. 116° 06' 40".

Carlin—K35BR, Ch. 35, Carlin Television District. Phone: 702-754-6897.

Technical Facilities: 1-w TPO, 0.003-kw ERP, 26-ft. above ground, 5013-ft. above sea level, lat. 40° 43' 00", long. 116° 06' 40".

Transmitter: NW quarter of Section 27, Twp. 33 N, Range 52 E Carlin.

Ownership: Carlin Television District.

Personnel: Howard R. Wright, General Manager.

Carlin—K44AM, Ch. 44, Carlin Television District. (WGN-TV Ch. 9 Chicago)

Technical Facilities: 0.51-kw ERP, lat. 40° 43' 007", long. 116° 16' 006".

Carlin—K48GW, Ch. 48, Carlin Television District. (KENV Ch. 10 Elko)

Technical Facilities: 0.76-kw ERP, lat. 40° 43' 007", long. 116° 16' 006".

Carlin—K54DV, Ch. 54, Carlin Television District. Phone: 702-754-6897.

Technical Facilities: 20-w TPO, 0.87-kw ERP, 7613-ft. above sea level, lat. 40° 43' 07", long. 116° 16' 06".

Transmitter: Mary's Mountain, near Carlin.

Ownership: Carlin Television District.

Personnel: Howard R. Wright, General Manager.

Carlin—K60AF, Ch. 60, Carlin Television District.

Technical Facilities: 0.819-kw ERP, 14-ft. above ground, 7615-ft. above sea level, lat. 40° 43' 007", long. 116° 16' 006".

Ownership: Carlin Television District.

Carlin—K62AE, Ch. 62, Carlin Television District.

Technical Facilities: 0.802-kw ERP, 14-ft. above ground, 7615-ft. above sea level, lat. 40° 43' 007", long. 116° 16' 006".

Ownership: Carlin Television District.

Carson City—K17CA, Ch. 17, KTVU Partnership. Phone: 915-833-8585.

Technical Facilities: 1000-w TPO, 20.5-kw ERP, 112-ft. above ground, 7530-ft. above sea level, lat. 39° 15' 32", long. 119° 42' 06".

Transmitter: McClellan Peak Antenna Farm.

Ownership: Cox Enterprises Inc.

Carson City—K19CU, Ch. 19, Trinity Broadcasting Network Inc. Phone: 714-832-2950. Fax: 714-730-0661.

Technical Facilities: 1000-w TPO, 8.8-kw ERP, 98-ft. above ground, 7487-ft. above sea level, lat. 39° 15' 34", long. 119° 42' 21".

Transmitter: Atop McClellan Peak, near Silver City.

Ownership: Trinity Broadcasting Network Inc.

Carson City—K29ES, Ch. 29, Channel 5 Public Broadcasting Inc. (KNPB Ch. 5 Reno) Phone: 775-784-4555.

Technical Facilities: 0.757-kw ERP, 20-ft. above ground, 5951-ft. above sea level, lat. 39° 12' 50", long. 119° 46' 14".

Carson City—K32GW-D, Ch. 32, Ellis Communications Inc. (KAME-TV Ch. 21 Reno) Phone: 404-229-8080.

Technical Facilities: 6.94-kw ERP, 60-ft. above ground, 7501-ft. above sea level, lat. 39° 15' 34", long. 119° 42' 16".

Ownership: Ellis Communications Inc.

Carson City—K52DN, Ch. 52, Sierra Broadcasting Co. (KRNV Ch. 4 Reno)

Technical Facilities: 0.819-kw ERP, 20-ft. above ground, 5961-ft. above sea level, lat. 39° 12' 40", long. 119° 46' 20".

Carson City—KNCV-LP, Ch. 48, Entravision Holdings LLC. Phone: 310-447-3870.

Technical Facilities: 1000-w TPO, 9.9-kw ERP, 89-ft. above ground, 4469-ft. above sea level, lat. 32° 14' 56", long. 111° 006' 58".

Transmitter: McClelland Peak communications site, 7.4-mi. NNE of Carson City.

Ownership: Entravision Communications Corp.

Copper Canyon, etc.—K06FQ, Ch. 6, Lander County General Improvement District No. 1. (KTVN Ch. 2 Reno) Phone: 775-635-2278.

Technical Facilities: 0.188-kw ERP, 6184-ft. above sea level, lat. 40° 35' 25", long. 116° 41' 30".

Ownership: Lander County General Improvement District No. 1.

Crystal Bay—K58AO, Ch. 58, Gray Television Licensee Inc. (KOLO-TV Ch. 8 Reno) Phone: 775-858-8888.

Technical Facilities: 0.28-kw ERP, lat. 39° 13' 24", long. 120° 000' 17".

Ownership: Gray Television Inc.

Dayton—K06JK, Ch. 6, Senior Citizens of Dayton, Nevada Inc. (KOLO-TV Ch. 8 Reno)

Technical Facilities: 0.047-kw ERP, lat. 39° 11' 52", long. 119° 28' 50".

Dayton—K13PD, Ch. 13, Senior Citizens of Dayton, Nevada Inc. (KRNV Ch. 4 Reno)

Technical Facilities: 0.042-kw ERP, lat. 39° 11' 52", long. 119° 28' 50".

Deeth—K41DL, Ch. 41, Elko TV District. (KJZZ-TV Ch. 14 Salt Lake City) Phone: 775-738-5025.

Technical Facilities: 0.95-kw ERP, 87-ft. above ground, 7275-ft. above sea level, lat. 41° 11' 40", long. 114° 56' 36".

Holds CP for change to channel number 26, 0.753-kw ERP, 36-ft. above ground, 7224-ft. above sea level, BPTT-20040729ARQ.

Ownership: Elko Television District.

Duckwater—K06KM, Ch. 6, Railroad Valley General Improvement District.

Technical Facilities: 0.024-kw ERP, lat. 38° 52' 18", long. 115° 39' 13".

Ownership: Railroad Valley General Improvement District.

Duckwater—K07OR, Ch. 7, Railroad Valley General Improvement District.

Technical Facilities: 0.024-kw ERP, 16-ft. above ground, 5659-ft. above sea level, lat. 38° 52' 18", long. 115° 39' 13".

Ownership: Railroad Valley General Improvement District.

Duckwater, etc.—K12MT, Ch. 12, Railroad Valley General Improvement District. (KVBC Ch. 3 Las Vegas)

Technical Facilities: 0.02-kw ERP, 20-ft. above ground, 5666-ft. above sea level, lat. 38° 52' 18", long. 115° 39' 13".

Duckwater, etc.—K15GS, Ch. 15, Eureka County TV District. (KTVN Ch. 2 Reno) Phone: 775-237-5506.

Technical Facilities: 0.499-kw ERP, 26-ft. above ground, 9586-ft. above sea level, lat. 39° 26' 58", long. 115° 59' 54".

Ownership: Eureka County Television District.

Duckwater, etc.—K29GM, Ch. 29, Eureka County TV District. (KTVX Ch. 4 Salt Lake City) Phone: 775-237-5506.

Technical Facilities: 0.518-kw ERP, 26-ft. above ground, 9586-ft. above sea level, lat. 39° 26' 58", long. 115° 59' 54".

Ownership: Eureka County Television District.

Elko—K05JU, Ch. 5, Elko TV District. (KJZZ-TV Ch. 14 Salt Lake City)

Technical Facilities: 0.108-kw ERP, 33-ft. above ground, 6499-ft. above sea level, lat. 40° 49' 16", long. 115° 42' 04".

Elko—K06MK, Ch. 6, Elko TV District.

Technical Facilities: 10-w TPO, 0.054-kw ERP, 6499-ft. above sea level, lat. 40° 49' 16", long. 115° 42' 04".

Transmitter: Lamoille Summit, E of Elko.

Ownership: Elko Television District.

Elko—K08LS, Ch. 8, Elko TV District. (KOLO-TV Ch. 8 Reno)

Technical Facilities: 0.057-kw ERP, 23-ft. above ground, 6489-ft. above sea level, lat. 40° 49' 16", long. 115° 42' 04".

Elko—K15EE, Ch. 15, Elko TV District.

Technical Facilities: 0.341-kw ERP, lat. 40° 50' 54", long. 115° 45' 32".

Ownership: Elko Television District.

Elko—K17DT, Ch. 17, Elko TV District.

Technical Facilities: 1.13-kw ERP, 23-ft. above ground, 6489-ft. above sea level, lat. 40° 49' 16", long. 115° 42' 04".

Elko—K19FZ, Ch. 19, Elko TV District. Phone: 775-738-5025.

Technical Facilities: 0.546-kw ERP, 30-ft. above ground, 7411-ft. above sea level, lat. 40° 42' 00", long. 115° 54' 09".

Ownership: Elko Television District.

Elko—K23FC, Ch. 23, Elko TV District.

Technical Facilities: 0.821-kw ERP, 28-ft. above ground, 7439-ft. above sea level, lat. 40° 42' 00", long. 115° 54' 09".

Ownership: Elko Television District.

Elko—K25FR, Ch. 25, Elko TV District. (KTVN Ch. 2 Reno)

Technical Facilities: 0.576-kw ERP, lat. 40° 42' 000", long. 115° 54' 009".

Elko—K32GK, Ch. 32, Elko TV District. Phone: 775-738-5025.

Technical Facilities: 1-kw ERP, 60-ft. above ground, 6526-ft. above sea level, lat. 40° 49' 16", long. 115° 42' 004".

Ownership: Elko Television District.

Elko—K34HE, Ch. 34, Elko TV District. Phone: 775-738-5025.

Technical Facilities: 1-kw ERP, 60-ft. above ground, 6526-ft. above sea level, lat. 40° 49' 16", long. 115° 42' 004".

Ownership: Elko Television District.

Elko—K38IF, Ch. 38, Elko TV District. Phone: 775-738-5025.

Technical Facilities: 0.96-kw ERP, 40-ft. above ground, 7421-ft. above sea level, lat. 40° 42' 000", long. 115° 54' 009".

Ownership: Elko Television District.

Elko—K47HP, Ch. 47, Elko Television District. Phone: 775-778-0561. Fax: 775-738-4712.

Technical Facilities: 0.3-kw ERP, 40-ft. above ground, 6506-ft. above sea level, lat. 40° 49' 16", long. 115° 42' 004".

Began Operation: June 4, 2004.

Ownership: Elko Television District.

Elko—K50CA, Ch. 50, Elko TV District. (KTVB Ch. 7 Boise)

Technical Facilities: 0.546-kw ERP, lat. 40° 42' 000", long. 115° 54' 009".

Elko—K55IK, Ch. 55, Elko TV District. (KTVN Ch. 2 Reno) Phone: 775-738-5025.

Technical Facilities: 0.546-kw ERP, 30-ft. above ground, 7411-ft. above sea level, lat. 40° 42' 00", long. 115° 54' 09".

Holds CP for change to channel number 21, 1.93-kw ERP, 28-ft. above ground, 7410-ft. above sea level, BPTT-20040709ACH.

Ownership: Elko Television District.

Elko—K57GR, Ch. 57, Elko TV District.

Technical Facilities: 0.936-kw ERP, 30-ft. above ground, 7411-ft. above sea level, lat. 40° 42' 00", long. 115° 54' 09".

Elko—K59EV, Ch. 59, Elko TV District. (KJZZ-TV Ch. 14 Salt Lake City)

Technical Facilities: 0.959-kw ERP, 30-ft. above ground, 7411-ft. above sea level, lat. 40° 42' 00", long. 115° 54' 09".

Holds CP for change to channel number 31, BPTT-20040709ACJ.

Ely—K06HT, Ch. 6, Sarkes Tarzian Inc. (KTVN Ch. 2 Reno)

Technical Facilities: 0.025-kw ERP, lat. 39° 15' 48", long. 114° 53' 36".

Ely—K14AL, Ch. 14, White Pine Television District No. 1. Phone: 702-289-2972.

Technical Facilities: 0.324-kw ERP, 20-ft. above ground, 6302-ft. above sea level, lat. 39° 15' 00", long. 114° 53' 25".

Ownership: White Pine Television District No. 1.

Ely—K16GK, Ch. 16, Sierra Broadcasting Co. Phone: 702-642-3333.

Technical Facilities: 150-kw ERP, 131-ft. above ground, 7959-ft. above sea level, lat. 39° 14' 46", long. 114° 55' 36".

Ownership: Sunbelt Communications Co.

Ely—K24GY, Ch. 24, White Pine Television District No. 1. Phone: 775-289-4048.

Technical Facilities: 0.796-kw ERP, 10-ft. above ground, 10751-ft. above sea level, lat. 39° 09' 45", long. 114° 36' 32".

Ownership: White Pine Television District No. 1.

Ely—K26HY, Ch. 26, White Pine Television District No. 1. Phone: 775-289-4048.

Technical Facilities: 0.796-kw ERP, 10-ft. above ground, 10751-ft. above sea level, lat. 39° 09' 45", long. 114° 36' 32".

Ownership: White Pine Television District No. 1.

Ely—K28IZ, Ch. 28, White Pine Television District No. 1. (KTVN Ch. 2 Reno) Phone: 775-289-4048.

Technical Facilities: 0.796-kw ERP, 10-ft. above ground, 10751-ft. above sea level, lat. 39° 09' 45", long. 114° 36' 32".

Ownership: White Pine Television District No. 1.

Ely—K30CN, Ch. 30, White Pine Television District No. 1. (KTVX Ch. 4 Salt Lake City)

Technical Facilities: 0.772-kw ERP, lat. 39° 009' 45", long. 114° 36' 32".

Ely—K32CJ, Ch. 32, White Pine Television District No. 1. (KUTV Ch. 2 Salt Lake City)

Technical Facilities: 0.772-kw ERP, lat. 39° 009' 45", long. 114° 36' 32".

Ely—K34CM, Ch. 34, White Pine Television District No. 1. (KSL-TV Ch. 5 Salt Lake City)

Technical Facilities: 0.772-kw ERP, lat. 39° 009' 45", long. 114° 36' 32".

Ely, etc.—K13NR, Ch. 13, White Pine Television District No. 1. (KLVX Ch. 10 Las Vegas)

Technical Facilities: 0.06-kw ERP, 8031-ft. above sea level, lat. 39° 15' 48", long. 114° 53' 36".

Ely, etc.—K58BC, Ch. 58, Valley Broadcasting Co. (KVBC Ch. 3 Las Vegas)

Technical Facilities: 0.28-kw ERP, 7903-ft. above sea level, lat. 39° 15' 48", long. 114° 53' 56".

Empire—K10GG, Ch. 10, Gypsum Communications. (KRNV Ch. 4 Reno)

Technical Facilities: 0.027-kw ERP, 5354-ft. above sea level, lat. 40° 31' 18", long. 119° 18' 38".

Empire—K12HK, Ch. 12, Gypsum Communications. (KTVN Ch. 2 Reno)

Technical Facilities: 0.015-kw ERP, 5371-ft. above sea level, lat. 40° 31' 18", long. 119° 18' 38".

Eureka—K17FY, Ch. 17, Eureka County TV Tax District No. 2. (KUTV Ch. 2 Salt Lake City)

Technical Facilities: 0.06-kw ERP, lat. 39° 28' 30", long. 115° 59' 33".

Eureka—K40CI, Ch. 40, Eureka County TV Tax District No. 2. (KUTV Ch. 2 Salt Lake City)

Technical Facilities: 0.25-kw ERP, lat. 39° 28' 30", long. 115° 59' 33".

Eureka—K42CL, Ch. 42, Eureka County TV Tax District No. 2. (KENV Ch. 10 Elko)

Technical Facilities: 0.25-kw ERP, lat. 39° 28' 30", long. 115° 59' 33".

Eureka—K44CP, Ch. 44, Eureka TV District.

Technical Facilities: 20-w TPO, 0.255-kw ERP, 20-ft. above ground, 5948-ft. above sea level, lat. 39° 28' 33", long. 115° 59' 33".

Transmitter: 2.5-mi. SW of Eureka.

Ownership: Eureka County Television District.

Eureka—K47DG, Ch. 47, Eureka TV District.

Technical Facilities: 100-w TPO, 4.17-kw ERP, 197-ft. above ground, 9590-ft. above sea level, lat. 39° 26' 59", long. 115° 59' 54".

Transmitter: Prospect Peak, 4.7-mi. S of Eureka.

Ownership: Eureka County Television District.

Eureka—K51GR, Ch. 51, Eureka County TV Tax District No. 2. (KTVN Ch. 2 Reno) Phone: 775-237-5506.

Technical Facilities: 4.2-kw ERP, 20-ft. above ground, 8405-ft. above sea level, lat. 39° 28' 30", long. 115° 59' 33".

Eureka—K57BU, Ch. 57, Valley Broadcasting Co. (KVBC Ch. 3 Las Vegas)

Technical Facilities: 6.52-kw ERP, lat. 39° 26' 59", long. 115° 59' 54".

Eureka, etc.—K21GJ, Ch. 21, Eureka County TV Tax District No. 2. (KOLO-TV Ch. 8 Reno) Phone: 775-237-5506.

Technical Facilities: 1.36-kw ERP, 20-ft. above ground, 9590-ft. above sea level, lat. 39° 26' 58", long. 115° 59' 54".

Fallon—K13QV, Ch. 13, Circle L Inc. (KRNV Ch. 4 Reno)

Technical Facilities: 0.027-kw ERP, lat. 39° 29' 22", long. 118° 45' 009".

Fallon—K25AK, Ch. 25, Fallon Community TV Inc. Phone: 702-423-3429.

Studio: 310 Broadway, Fallon, NV 89406.

Technical Facilities: 100-w TPO, 1.2-kw ERP, 56-ft. above ground, 4236-ft. above sea level, lat. 39° 29' 22", long. 118° 45' 09".

Transmitter: Rattlesnake Hill, 1.5-mi. NE of Fallon.

Ownership: Fallon Community TV Inc.

Fallon—K44BE, Ch. 44, Ellis Communications Inc. Phone: 404-229-8080.

Technical Facilities: 16.2-kw ERP, lat. 39° 29' 17", long. 118° 45' 008".

Ownership: Ellis Communications Inc.

Fallon—K51IA, Ch. 51, KTVU Partnership Phone: 775-865-1100.

Technical Facilities: 12.72-kw ERP, 26-ft. above ground, 4209-ft. above sea level, lat. 39° 29' 17", long. 118° 45' 08".

Ownership: Cox Enterprises Inc.

Fish Lake Valley—K55GR, Ch. 55, Fish Lake Valley TV District. (KRNV Ch. 4 Reno)

Technical Facilities: 0.882-kw ERP, 23-ft. above ground, 7342-ft. above sea level, lat. 38° 02' 00", long. 118° 12' 40".

Fish Lake Valley, etc.—K53EZ, Ch. 53, Fish Lake Valley TV District. (KTVN Ch. 2 Reno)

Technical Facilities: 0.9-kw ERP, 13-ft. above ground, 7333-ft. above sea level, lat. 38° 02' 00", long. 118° 12' 40".

Fish Lake Valley, etc.—K57GI, Ch. 57, Fish Lake Valley TV District. (KNPB Ch. 5 Reno)

Technical Facilities: 0.862-kw ERP, 20-ft. above ground, 7336-ft. above sea level, lat. 38° 02' 00", long. 118° 12' 40".

Fish Lake Valley, etc.—K59FH, Ch. 59, Fish Lake Valley TV District. (KOLO-TV Ch. 8 Reno)

Technical Facilities: 0.862-kw ERP, 7336-ft. above sea level, lat. 38° 02' 00", long. 118° 12' 40".

Fish Lake Valley, etc.—K64AE, Ch. 64, Fish Lake Valley Communications Foundation. (KTVN Ch. 2 Reno) Phone: 775-572-3337.

Technical Facilities: 0.787-kw ERP, 7342-ft. above sea level, lat. 38° 02' 00", long. 118° 12' 40".

Gabbs—K06NZ, Ch. 6, City of Gabbs. Phone: 775-285-2671.

Technical Facilities: 0.057-kw ERP, 10-ft. above ground, 5649-ft. above sea level, lat. 38° 52' 002", long. 117° 53' 39".

Ownership: City of Gabbs.

Gabbs—K13YK, Ch. 13, City of Gabbs. Phone: 775-423-2543.

Technical Facilities: 0.057-kw ERP, 10-ft. above ground, 5650-ft. above sea level, lat. 38° 52' 02", long. 117° 53' 39".

Ownership: City of Gabbs.

Garrison, etc.—K46GG, Ch. 46, Millard County. (KJZZ-TV Ch. 14 Salt Lake City) Phone: 435-864-1405.

Technical Facilities: 0.348-kw ERP, 23-ft. above ground, 8120-ft. above sea level, lat. 38° 56' 53", long. 114° 09' 05".

Ownership: Millard County.

Glendale—K23CJ, Ch. 23, Clark County School District. (KLVX Ch. 10 Las Vegas)

Technical Facilities: 1.43-kw ERP, 16-ft. above ground, 2231-ft. above sea level, lat. 36° 41' 02", long. 114° 30' 59".

Personnel: Darrell Brown, General Manager.

Golconda—K26GG, Ch. 26, Humboldt County. (KOLO-TV Ch. 8 Reno) Phone: 775-623-6349.

Technical Facilities: 1.7-kw ERP, 26-ft. above ground, 6945-ft. above sea level, lat. 41° 09' 19", long. 117° 28' 16".

Holds CP for change to 0.19-kw ERP, 36-ft. above ground, 6358-ft. above sea level, BDFCDTT-20060330ADK.

Ownership: Humboldt County.

Golconda—K28EO, Ch. 28, Humboldt County.

Technical Facilities: 0.38-kw ERP, 16-ft. above ground, 6936-ft. above sea level, lat. 41° 09' 19", long. 117° 28' 16".

Golconda—K31FU, Ch. 31, Humboldt County. Phone: 775-623-6349.

Technical Facilities: 1.7-kw ERP, 16-ft. above ground, 6936-ft. above sea level, lat. 41° 09' 19", long. 117° 28' 16".

Ownership: Humboldt County.

Golconda—K33GB, Ch. 33, Humboldt County. Phone: 775-623-6349.

Technical Facilities: 1.7-kw ERP, 23-ft. above ground, 6942-ft. above sea level, lat. 41° 09' 19", long. 117° 28' 16".

Ownership: Humboldt County.

Golconda, etc.—K35GD, Ch. 35, Humboldt County. (KTVN Ch. 2 Reno) Phone: 775-623-6349.

Technical Facilities: 1.7-kw ERP, 20-ft. above ground, 6939-ft. above sea level, lat. 41° 09' 19", long. 117° 28' 16".

Holds CP for change to 0.19-kw ERP, 33-ft. above ground, 6355-ft. above sea level, BDFCDTT-20060330AJD.

Ownership: Humboldt County.

Goldfield—K07NW, Ch. 7, Goldfield TV District. (KRNV Ch. 4 Reno)

Technical Facilities: 0.011-kw ERP, lat. 37° 43' 37", long. 117° 13' 28".

Goldfield—K10EX, Ch. 10, Goldfield TV District. (KOLO-TV Ch. 8 Reno; KTNV Ch. 13 Las Vegas)

Technical Facilities: 0.008-kw ERP, lat. 37° 43' 37", long. 117° 13' 28".

Transmitter: Columbia Mountain, 1.4-mi. SW of Goldfield.

Goldfield—K13OD, Ch. 13, Goldfield TV District. (KTVN Ch. 2 Reno)

Technical Facilities: 0.01-kw ERP, lat. 37° 43' 37", long. 117° 13' 28".

Hawthorne—K13WI, Ch. 13, Virginia M. Becker. Phones: 775-945-1300; 775-945-3282.

Technical Facilities: 10-w TPO, 0.017-kw ERP, 50-ft. above ground, 4327-ft. above sea level, lat. 38° 31' 56", long. 118° 37' 16".

Transmitter: 996 H St.

Began Operation: June 4, 1994.

Ownership: Virginia M. Becker.

Personnel: Bob Becker, Manager; Scott Becker, Chief Engineer; Virginia Becker, Sales Manager.

Hawthorne—K20FR, Ch. 20, Mineral Television District No. 1. (KRNV Ch. 4 Reno)

Technical Facilities: 3.78-kw ERP, lat. 38° 27' 37", long. 118° 45' 39".

Hawthorne—K22FH, Ch. 22, KTVU Partnership.

Technical Facilities: 2.06-kw ERP, 18-ft. above ground, 10258-ft. above sea level, lat. 38° 27' 27", long. 118° 45' 49".

Ownership: KTVU Partnership.

Hawthorne—K30FS, Ch. 30, Mineral Television District No. 1. (KOLO-TV Ch. 8 Reno)

Technical Facilities: 1.905-kw ERP, lat. 38° 27' 37", long. 118° 45' 39".

Hawthorne—K33GZ, Ch. 33, Mineral Television District No.1. Phone: 775-423-2543.

Technical Facilities: 0.89-kw ERP, lat. 38° 27' 37", long. 118° 45' 39".

Hawthorne—K48GG, Ch. 48, Mineral Television District No. 1. (KTVN Ch. 2 Reno)

Technical Facilities: 2.327-kw ERP, lat. 38° 27' 37", long. 118° 45' 39".

Hawthorne—K52EZ, Ch. 52, Mineral Television District No. 1. (KQED Ch. 9 San Francisco; KNPB Ch. 5 Reno)

Technical Facilities: 3.78-kw ERP, lat. 38° 27' 37", long. 118° 45' 39".

Hawthorne, etc.—K35AX, Ch. 35, Ellis Communications Inc. Phone: 404-229-8080.

Technical Facilities: 0.926-kw ERP, 7-ft. above ground, 10029-ft. above sea level, lat. 38° 27' 37", long. 118° 45' 39".

Ownership: Ellis Communications Inc.

Henderson—K46GX, Ch. 46, KLAS Inc. (KLAS-TV Ch. 8 Las Vegas) Phone: 702-792-8888.

Technical Facilities: 0.723-kw ERP, 12-ft. above ground, 3667-ft. above sea level, lat. 35° 59' 44", long. 114° 51' 46".

Imlay—K39CX, Ch. 39, Humboldt County. (KRNV Ch. 4 Reno) Phone: 775-623-6349.

Technical Facilities: 3.6-kw ERP, 7-ft. above ground, 6827-ft. above sea level, lat. 40° 07' 10", long. 118° 43' 50".

Holds CP for change to 0.85-kw ERP, 33-ft. above ground, 6860-ft. above sea level, BDFCDTT-20060331BKK.

Ownership: Humboldt County.

Imlay—K41GI-D, Ch. 41, Humboldt County. (KOLO-TV Ch. 8 Reno) Phone: 775-623-6349.

Technical Facilities: 0.19-kw ERP, 16-ft. above ground, 6007-ft. above sea level, lat. 40° 34' 50", long. 118° 13' 01".

Ownership: Humboldt County.

Incline Village—K14AJ, Ch. 14, Planetary Voices Institute. Phone: 775-298-0018.

Technical Facilities: 100-w TPO, 0.76-kw ERP, 40-ft. above ground, 7490-ft. above sea level, lat. 39° 14' 53", long. 119° 55' 17".

Transmitter: Ski Way, 1.5-mi. NE of Lake Tahoe.

Multichannel TV Sound: Stereo only.

Began Operation: November 1, 1982.

Ownership: Planetary Voices Institute Inc.

Personnel: Steve Baker, General Manager; Herb Primosch, Chief Engineer.

Independence Valley—K12JS, Ch. 12, Tuscarora TV. (KIVI Ch. 6 Nampa)

Technical Facilities: 0.069-kw ERP, lat. 41° 16' 33", long. 116° 004' 51".

Indian Springs—K07JC, Ch. 7, Clark County School District. (KLVX Ch. 10 Las Vegas) Phone: 702-799-1010.

Technical Facilities: 0.005-kw ERP, 3819-ft. above sea level, lat. 36° 35' 42", long. 115° 37' 58".

Holds CP for change to 12-ft. above ground, 3732-ft. above sea level, lat. 36° 35' 38.8", long. 115° 37' 52.4". BPTTV-20060329AKN.

Ownership: Clark County School District.

Jean—K23BS, Ch. 23, Clark County School District. (KLVX Ch. 10 Las Vegas) Phone: 702-799-1010.

Technical Facilities: 0.743-kw ERP, lat. 35° 53' 36", long. 115° 29' 39".

Holds CP for change to 0.736-kw ERP, 22-ft. above ground, 6223-ft. above sea level, BPTT-20060329AKS.

Ownership: Clark County School District.

Kings River—K04GA, Ch. 4, Quinn River TV Maintenance District. (KTVB Ch. 7 Boise)

Technical Facilities: 0.032-kw ERP, lat. 41° 31' 36", long. 118° 003' 50".

Kings River, etc.—K10HJ, Ch. 10, Quinn River TV Maintenance District. (KBCI-TV Ch. 2 Boise)

Technical Facilities: 0.035-kw ERP, 5518-ft. above sea level, lat. 41° 31' 36", long. 118° 03' 30".

Las Vegas—K41IO, Ch. 41, Trinity Broadcasting Network Inc. Phone: 714-832-2950. Fax: 714-730-0661.

Technical Facilities: 150-kw ERP, 62-ft. above ground, 3389-ft. above sea level, lat. 36° 00' 30", long. 115° 00' 20".

Holds CP for change to 15-kw ERP, BDFCDTT-20060331AMY.

Began Operation: January 1, 1987.

Ownership: Trinity Broadcasting Network Inc.

■ **Las Vegas**—K43FO, Ch. 43, Three Angels Broadcasting Network Inc. Phone: 618-627-4651. Fax: 618-627-4155.

Studio: 3391 Charley Good Rd., West Frankfort, IL 62812.

Technical Facilities: 10.2-kw ERP, 233-ft. above ground, 3458-ft. above sea level, lat. 36° 000' 36", long. 115° 000' 20".

Began Operation: February 12, 1999.

Ownership: Three Angels Broadcasting Network Inc.

Personnel: Moses Primo, Chief Engineer.

■ **Las Vegas**—KEEN-LP, Ch. 17, Christian Communications of Chicagoland Inc. Phone: 702-636-1717. Fax: 702-636-2127.

Studio: 4511 W. Cheyenne Ave., Suite 507, North Las Vegas, NV 89032.

Technical Facilities: 998-w TPO, 145-kw ERP, 141-ft. above ground, 2670-ft. above sea level, lat. 36° 17' 43", long. 115° 16' 48".

Transmitter: Off Hwy. 95, 11-mi. NW of Las Vegas.

Multichannel TV Sound: Separate audio program.

Ownership: Christian Communications of Chicagoland Inc.

Personnel: Kevin Culbertson, General Manager; Mike Mulanax, Chief Engineer.

Las Vegas—KEGS-LP, Ch. 30, Nevada Channel 3 Inc. Phones: 702-431-6363; 501-219-2400. Fax: 702-369-7425.

Studio: 2675 E. Flamingo Rd., Suite 6, Las Vegas, NV 89121.

Technical Facilities: 2.1-kw ERP, 82-ft. above ground, 4416-ft. above sea level, lat. 35° 56' 43", long. 115° 02' 32".

Ownership: Equity Media Holdings Corp.

Personnel: Darwin Paustian, General Manager; Neal Ardman, Chief Engineer; Elaine Dawson, Sales Manager.

Las Vegas—KELV-LP, Ch. 27, Entravision Holdings LLC. (KWEX-TV Ch. 41 San Antonio)

Technical Facilities: 0.03-kw ERP, lat. 36° 000' 26", long. 115° 000' 23".

Las Vegas—KGNG-LP, Ch. 47, King Kong Broadcasting Inc. Phone: 702-642-8847. Fax: 702-649-5588.

Technical Facilities: 13.4-kw ERP, 50-ft. above ground, 4350-ft. above sea level, lat. 35° 56' 44", long. 115° 02' 31".

Transmitter: Atop Potosi Mountain, near Las Vegas.

Began Operation: March 13, 1997.

Ownership: King Kong Broadcasting Inc.

Personnel: Larry Hunt, General Manager & Chief Engineer; Lisa Rhodes, Sales Manager.

■ **Las Vegas**—KHDF-CA, Ch. 19, Una Vez Mas Las Vegas License LLP. Phone: 214-754-7008.

Technical Facilities: 550-w TPO, 7-kw ERP, 98-ft. above ground, 3435-ft. above sea level, lat. 36° 000' 30", long. 115° 000' 20".

Transmitter: 7200 N. Rancho Rd.

Ownership: Una Vez Mas GP LLC.

Las Vegas—KLSV-LP, Ch. 50, Biltmore Broadcasting Las Vegas Inc. Phone: 310-452-7938.

Technical Facilities: 9.3-kw ERP, 94-ft. above ground, 3427-ft. above sea level, lat. 36° 00' 31", long. 115° 00' 28".

Ownership: Biltmore Broadcasting Corp.

Personnel: Larry Hunt, Chief Engineer.

Las Vegas—KLVD-LP, Ch. 23, Word of God Fellowship Inc. Phone: 817-571-1229.

Technical Facilities: 87-kw ERP, 220-ft. above ground, 3448-ft. above sea level, lat. 36° 00' 36", long. 115° 00' 20".

Ownership: Word of God Fellowship Inc.

■ **Las Vegas**—KNBX-CA, Ch. 31, Nevada Channel 6 Inc. Phone: 501-219-2400.

Technical Facilities: 149-kw ERP, 82-ft. above ground, 4416-ft. above sea level, lat. 35° 56' 43", long. 115° 02' 32".

Ownership: Equity Media Holdings Corp.

■ **Las Vegas**—KTUD-CA, Ch. 25, Las Vegas TV Partners LLC. Phone: 702-222-2225.

Technical Facilities: 2000-w TPO, 88.9-kw ERP, 35-ft. above ground, 4370-ft. above sea level, lat. 35° 56' 44", long. 115° 002' 33".

Transmitter: Black Mountain, 3.5-mi. W of Henderson.

Began Operation: May 7, 1999.

Ownership: Las Vegas TV Partners LLC.

Personnel: Julie Neil, General Manager.

Las Vegas—KVPX-LP, Ch. 28, Mako Communications LLC. Phone: 361-883-1763.

Technical Facilities: 150-kw ERP, 121-ft. above ground, 3455-ft. above sea level, lat. 36° 00' 31", long. 115° 00' 28".

Began Operation: September 20, 1996.

Ownership: Mako Communications LLC.

Las Vegas—KVTE-LP, Ch. 35, Mountain Ridge Communications Inc. Phone: 702-796-3535. Fax: 702-454-3043.

Technical Facilities: 150-kw ERP, 66-ft. above ground, 4400-ft. above sea level, lat. 35° 56' 44", long. 115° 002' 31".

Ownership: Mountain Ridge Holdings Inc.

Personnel: Shenandoah Merrick, Executive Vice President; Rocky Van Blaricom, Chief Engineer.

Laughlin—K22DR, Ch. 22, KLAS Inc., a Nevada Corp.

Technical Facilities: 2.31-kw ERP, 30-ft. above ground, 4849-ft. above sea level, lat. 35° 14' 58", long. 114° 44' 34".

Laughlin—K40CQ, Ch. 40, Valley Broadcasting Co. (KVBC Ch. 3 Las Vegas)

Technical Facilities: 2.31-kw ERP, 30-ft. above ground, 4849-ft. above sea level, lat. 35° 14' 58", long. 114° 44' 34".

Laughlin—K53DG, Ch. 53, Clark County School District. (KLVX Ch. 10 Las Vegas)

Technical Facilities: 0.958-kw ERP, 56-ft. above ground, 4869-ft. above sea level, lat. 35° 14' 58", long. 114° 44' 34".

Laughlin—K57JO, Ch. 57, 9th Island Broadcasting Inc. Phone: 801-557-1322.

Technical Facilities: 0.82-kw ERP, 164-ft. above ground, 1417-ft. above sea level, lat. 35° 10' 08", long. 114° 38' 09".

Ownership: 9th Island Broadcasting Inc.

Laughlin—K59EX, Ch. 59, Journal Broadcast Corp. Phone: 702-876-1313. Fax: 702-871-1961.

Technical Facilities: 100-w TPO, 1.31-kw ERP, 4872-ft. above sea level, lat. 35° 14' 58", long. 114° 44' 34".

Transmitter: Christmas Tree Mountain, 10.5-mi. WNW of Dan's Dam.

Ownership: Journal Communications Inc.

Personnel: Kris Foate, General Manager; Roman Hlohowskyj, Chief Engineer; John Dalrymple, Sales Manager.

Laughlin—K67HO, Ch. 67, Smoke and Mirrors LLC. Phone: 928-855-1051.

Technical Facilities: 2.43-kw ERP, 23-ft. above ground, 4849-ft. above sea level, lat. 35° 14' 58", long. 114° 44' 34".

Holds CP for change to channel number 26, 147-kw ERP, 46-ft. above ground, 4885-ft. above sea level, BDISTTL-20060210ABE.

Ownership: Smoke and Mirrors LLC.

Laughlin—KNTL-LP, Ch. 47, Entravision Holdings LLC. Phone: 310-447-3870.

Technical Facilities: 1000-w TPO, 18.9-kw ERP, 23-ft. above ground, 4849-ft. above sea level, lat. 35° 14' 58", long. 114° 44' 34".

Transmitter: Electronics site, 10-mi. NW of Laughlin.

Began Operation: March 25, 1998.

Ownership: Entravision Communications Corp.

Personnel: Gabe Quiroz, General Manager.

Laughlin, etc.—K28EU, Ch. 28, KVVU Broadcasting Corp. (KVVU-TV Ch. 5 Henderson) Phone: 515-284-3000.

Studio: 2628 Hwy. 95, Bullhead City, AZ 86442.

Technical Facilities: 1000-w TPO, 1.12-kw ERP, 53-ft. above ground, 4864-ft. above sea level, lat. 35° 14' 50", long. 114° 44' 35".

Holds CP for change to 0.35-kw ERP, 52-ft. above ground, 4865-ft. above sea level, BDFCDTT-20060310AEK.

Transmitter: Spirit Mountain electronics site.

Multichannel TV Sound: Stereo only.

Began Operation: July 2, 1996.

Ownership: Meredith Corp.

Personnel: Earl R. Sorensen, General Manager; Brigitte Rahammer, Sales Manager.

Logan & Moapa area—K07IJ, Ch. 7, Moapa Valley TV Maintenance Oistrict. (KTNV Ch. 13 Las Vegas)

Technical Facilities: 0.039-kw ERP, lat. 36° 40' 54", long. 114° 31' 21".

Lovelock—K14KQ, Ch. 14, Pershing County School District. Phone: 775-273-7819.

Technical Facilities: 0.994-kw ERP, 71-ft. above ground, 4080-ft. above sea level, lat. 40° 11' 01", long. 118° 28' 47".

Ownership: Pershing County.

Lovelock—K18DP, Ch. 18, Pershing County. Fax: 702-273-7058.

Technical Facilities: 100-w TPO, 3.9-kw ERP, 44-ft. above ground, 4322-ft. above sea level, lat. 40° 07' 05", long. 118° 43' 38".

Transmitter: Tulon Peak, 15-mi. NW of Lovelock.

Ownership: Pershing County.

Lovelock—K24FF, Ch. 24, Pershing County TV Tax District. (KTVN Ch. 2 Reno)

Technical Facilities: 4.005-kw ERP, lat. 40° 007' 005", long. 118° 43' 38".

Transmitter: Tulon Peak, 14.9-mi. NW of Lovelock.

Lovelock—K30DS, Ch. 30, Pershing County TV Tax District. (KOLO-TV Ch. 8 Reno)

Technical Facilities: 0.62-kw ERP, lat. 40° 007' 005", long. 118° 43' 38".

Lovelock—K34BL, Ch. 34, Ellis Communications Inc.

Technical Facilities: 3.64-kw ERP, lat. 40° 007' 005", long. 118° 43' 38".

Lovelock—K36GL, Ch. 36, KTVU Partnership. Phone: 775-856-1100.

Technical Facilities: 3.8-kw ERP, 17-ft. above ground, 6867-ft. above sea level, lat. 40° 07' 05", long. 118° 43' 38".

Ownership: Cox Enterprises Inc.

Lund & Preston—K08CB, Ch. 8, White Pine Television District No. 1. (KTVX Ch. 4 Salt Lake City)

Technical Facilities: 0.158-kw ERP, lat. 39° 14' 59", long. 114° 59' 59".

Lund & Preston—K10BU, Ch. 10, White Pine Television District No. 1. (KUTV Ch. 2 Salt Lake City)

Technical Facilities: 0.158-kw ERP, lat. 39° 14' 59", long. 114° 59' 59".

Lund & Preston—K12DE, Ch. 12, White Pine Television District No. 1. (KSL-TV Ch. 5 Salt Lake City)

Technical Facilities: 0.158-kw ERP, lat. 39° 13' 40", long. 114° 58' 30".

Lund & Preston—K45HS, Ch. 45, White Pine Television District No. 1. (KVVU-TV Ch. 5 Henderson) Phone: 775-289-4048.

Technical Facilities: 3.549-kw ERP, 15-ft. above ground, 8076-ft. above sea level, lat. 39° 13' 40", long. 114° 58' 30".

Ownership: White Pine Television District No. 1.

Lund & Preston—K47HV, Ch. 47, White Pine Television District No. 1. (KLAS-TV Ch. 8 Las Vegas)

Technical Facilities: 3.549-kw ERP, 15-ft. above ground, 8076-ft. above sea level, lat. 39° 13' 40", long. 114° 58' 30".

Ownership: White Pine Television District No. 1.

Lund & Preston—K49AM, Ch. 49, White Pine Television District No. 1. (KLVX Ch. 10 Las Vegas)

Technical Facilities: 2.56-kw ERP, lat. 39° 13' 40", long. 114° 58' 30".

Manhattan—K06KQ, Ch. 6, County of Nye. (KOLO-TV Ch. 8 Reno)

Technical Facilities: 0.02-kw ERP, lat. 38° 32' 16", long. 117° 003' 57".

Manhattan—K10LQ, Ch. 10, County of Nye. (KTVN Ch. 2 Reno)

Technical Facilities: 0.021-kw ERP, lat. 38° 32' 16", long. 117° 003' 57".

Manhattan—K12MW, Ch. 12, County of Nye. (KRNV Ch. 4 Reno)

Technical Facilities: 0.02-kw ERP, lat. 38° 32' 16", long. 117° 003' 57".

McDermitt—K48EB, Ch. 48, Quinn River TV Maintenance District. (KBCI-TV Ch. 2 Boise)

Technical Facilities: 0.252-kw ERP, lat. 42° 10' 43", long. 117° 44' 19".

McDermitt—K50CZ, Ch. 50, Quinn River TV Maintenance District. (KAID Ch. 4 Boise)

Technical Facilities: 0.288-kw ERP, 30-ft. above ground, 6289-ft. above sea level, lat. 42° 10' 43", long. 117° 44' 19".

McDermitt—K52DV, Ch. 52, Quinn River TV Maintenance District. (KIVI Ch. 6 Nampa)

Technical Facilities: 0.05-kw ERP, lat. 42° 10' 43", long. 117° 44' 19".

McDermitt—K54DQ, Ch. 54, Quinn River TV Maintenance District. (KTVB Ch. 7 Boise)

Technical Facilities: 0.084-kw ERP, lat. 42° 10' 43", long. 117° 44' 19".

McDermitt—K58DZ, Ch. 58, Quinn River TV Maintenance District. (KTRV-TV Ch. 12 Nampa)

Technical Facilities: 0.288-kw ERP, 30-ft. above ground, 6289-ft. above sea level, lat. 42° 10' 43", long. 117° 44' 19".

McDermitt—K62EL, Ch. 62, Quinn River TV Maintenance District.

Technical Facilities: 0.288-kw ERP, 30-ft. above ground, 6289-ft. above sea level, lat. 40° 10' 42", long. 117° 44' 18".

Mercury—K02FM, Ch. 2, Clark County School District. (KLVX Ch. 10 Las Vegas; KLVX Ch. 10 Las Vegas)

Technical Facilities: 0.004-kw ERP, lat. 35° 53' 36", long. 115° 29' 39".

Mercury—K41CR, Ch. 41, Mountain Union Telecom Inc. (KVMY Ch. 21 Las Vegas)

Technical Facilities: 0.076-kw ERP, 26-ft. above ground, 4239-ft. above sea level, lat. 36° 37' 58", long. 115° 58' 40".

Ownership: Mountain Union Telecom Inc.

Mercury—K54BO, Ch. 54, Crown Castle Nevada LLC. Phone: 713-570-3000.

Technical Facilities: 3.23-kw ERP, lat. 36° 19' 07", long. 115° 34' 28".

Ownership: Crown Castle Nevada LLC.

Mercury & Nevada Test Site—K52AC, Ch. 52, Crown Castle Nevada LLC. (KVBC Ch. 3 Las Vegas) Phone: 713-570-3000.

Technical Facilities: 2.43-kw ERP, 8934-ft. above sea level, lat. 36° 19' 07", long. 115° 34' 28".

Ownership: Crown Castle Nevada LLC.

Mercury, etc.—K02IE, Ch. 2, Mountain Union Telecom Inc. (KVBC Ch. 3 Las Vegas)

Technical Facilities: 0.101-kw ERP, lat. 36° 37' 58", long. 115° 58' 40".

Ownership: Mountain Union Telecom Inc.

Mercury, etc.—K04IM, Ch. 4, Mountain Union Telecom Inc. (KLAS-TV Ch. 8 Las Vegas)

Technical Facilities: 0.101-kw ERP, lat. 36° 37' 58", long. 115° 58' 40".

Ownership: Mountain Union Telecom Inc.

Mercury, etc.—K06IT, Ch. 6, Mountain Union Telecom Inc. (KTNV Ch. 13 Las Vegas)

Technical Facilities: 0.101-kw ERP, lat. 36° 37' 58", long. 115° 58' 40".

Ownership: Mountain Union Telecom Inc.

Mercury, etc.—K06IU, Ch. 6, Mountain Union Telecom Inc. (KVBC Ch. 3 Las Vegas)

Technical Facilities: 0.18-kw ERP, lat. 37° 12' 19", long. 115° 50' 23".

Ownership: Mountain Union Telecom Inc.

Mercury, etc.—K09MV, Ch. 9, Mountain Union Telecom Inc. (KLAS-TV Ch. 8 Las Vegas)

Technical Facilities: 0.18-kw ERP, lat. 37° 12' 19", long. 115° 50' 23".

Ownership: Mountain Union Telecom Inc.

Mercury, etc.—K11NI, Ch. 11, Mountain Union Telecom Inc. (KTNV Ch. 13 Las Vegas)

Technical Facilities: 0.18-kw ERP, lat. 37° 12' 19", long. 115° 50' 23".

Ownership: Mountain Union Telecom Inc.

Mercury, etc.—K45AA, Ch. 45, Crown Castle Nevada LLC. (KTVN Ch. 2 Reno; KTNV Ch. 13 Las Vegas) Phone: 713-570-3000.

Technical Facilities: 2.43-kw ERP, 8934-ft. above sea level, lat. 36° 19' 07", long. 115° 34' 28".

Ownership: Crown Castle Nevada LLC.

Mercury, etc.—K48AB, Ch. 48, Crown Castle Nevada LLC. (KLAS-TV Ch. 8 Las Vegas) Phone: 713-570-3000.

Technical Facilities: 2.43-kw ERP, 8934-ft. above sea level, lat. 36° 19' 07", long. 115° 34' 28".

Ownership: Crown Castle Nevada LLC.

Mesquite—K02FN, Ch. 2, Clark County School District. (KLVX Ch. 10 Las Vegas) Phone: 702-799-1010.

Technical Facilities: 0.282-kw ERP, 80-ft. above ground, 1964-ft. above sea level, lat. 36° 49' 55", long. 114° 03' 32".

Ownership: Clark County School District.

Mesquite, etc.—KWWB-LP, Ch. 45, Entravision Holdings LLC. Phones: 702-434-0015; 310-447-3870. Fax: 702-434-0527.

Technical Facilities: 1-kw ERP, 36-ft. above ground, 7716-ft. above sea level, lat. 37° 09' 19", long. 113° 52' 53".

Began Operation: November 1, 1982.

Ownership: Entravision Communications Corp.

Personnel: Gabe Quiroz, General Manager.

Mina—K39EZ, Ch. 39, Mineral Television District No. 1. (KNPB Ch. 5 Reno; KQED Ch. 9 San Francisco)

Technical Facilities: 0.493-kw ERP, lat. 38° 23' 40", long. 118° 003' 000".

Mina & Luning—K05AF, Ch. 5, Mineral Television District No. 1. (KOLO-TV Ch. 8 Reno)

Technical Facilities: 0.004-kw ERP, lat. 38° 24' 45", long. 118° 003' 55".

Mina & Luning—K10GT, Ch. 10, Mineral Television District No. 1. (KTVN Ch. 2 Reno)

Technical Facilities: 0.048-kw ERP, lat. 38° 23' 40", long. 118° 003' 000".

Mina & Luning—K40GA, Ch. 40, Mineral Television District No. 1.

Technical Facilities: 0.473-kw ERP, 10-ft. above ground, 6109-ft. above sea level, lat. 38° 23' 40", long. 118° 03' 00".

Mina & Luning—K59EH, Ch. 59, Mineral Television District No. 1. (KRNV Ch. 4 Reno)

Technical Facilities: 0.068-kw ERP, lat. 38° 23' 40", long. 118° 003' 000".

Mina-Luning—K16FU, Ch. 16, Mineral Television District No. 1. Phone: 775-423-2543.

Technical Facilities: 0.22-kw ERP, 10-ft. above ground, 6109-ft. above sea level, lat. 38° 23' 40", long. 118° 03' 00".

Ownership: Mineral TV District No. 1.

Mina-Luning—K18GG, Ch. 18, Mineral Television District No. 1. Phone: 775-423-2543.

Technical Facilities: 0.473-kw ERP, lat. 38° 23' 40", long. 118° 003' 000".

Moapa & Overton—K09IT, Ch. 9, Moapa Valley TV Maintenance District. Phone: 702-397-6888.

Technical Facilities: 0.039-kw ERP, 2336-ft. above sea level, lat. 36° 40' 54", long. 114° 31' 21".

Ownership: Moapa Valley TV Maintenance District.

Murray Canyon—K11EE, Ch. 11, White Pine Television District No. 1. (KSL-TV Ch. 5 Salt Lake City)

Technical Facilities: 0.06-kw ERP, lat. 39° 15' 48", long. 114° 53' 36".

Murray Canyon, etc.—K07DU, Ch. 7, White Pine Television District No. 1. (KTVX Ch. 4 Salt Lake City)

Technical Facilities: 0.072-kw ERP, 8031-ft. above sea level, lat. 39° 15' 48", long. 114° 53' 36".

Murray Canyon, etc.—K09EA, Ch. 9, White Pine Television District No. 1. (KUTV Ch. 2 Salt Lake City)

Technical Facilities: 0.06-kw ERP, 8031-ft. above sea level, lat. 39° 15' 48", long. 114° 53' 36".

Murray Canyon, etc.—K50IY, Ch. 50, White Pine Television District No. 1. Phone: 775-289-4048.

Technical Facilities: 3.549-kw ERP, 18-ft. above ground, 8020-ft. above sea level, lat. 39° 15' 48", long. 114° 53' 36".

Ownership: White Pine Television District No. 1.

Nevada Test Site—K31CC, Ch. 31, Mountain Union Telecom Inc.

Technical Facilities: 100-w TPO, 3.38-kw ERP, 52-ft. above ground, 7569-ft. above sea level, lat. 37° 12' 47", long. 116° 19' 22".

Transmitter: Echo Peak, near Mercury.

Ownership: Mountain Union Telecom Inc.

Nevada Test Site—K35AA, Ch. 35, Mountain Union Telecom Inc. (KTVN Ch. 2 Reno; KTNV Ch. 13 Las Vegas)

Technical Facilities: 3.38-kw ERP, lat. 37° 12' 47", long. 116° 19' 22".

Ownership: Mountain Union Telecom Inc.

Nevada Test Site—K38AA, Ch. 38, Mountain Union Telecom Inc. (KLAS-TV Ch. 8 Las Vegas)

Technical Facilities: lat. 37° 12' 47", long. 116° 19' 22".

Ownership: Mountain Union Telecom Inc.

Nevada Test Site—K41AA, Ch. 41, Mountain Union Telecom Inc. (KVBC Ch. 3 Las Vegas)

Technical Facilities: 3.38-kw ERP, lat. 37° 12' 47", long. 116° 19' 22".

Ownership: Mountain Union Telecom Inc.

Nixon—K56IG, Ch. 56, KTVU Partnership. Phone: 775-856-1100.

Technical Facilities: 0.028-kw ERP, 69-ft. above ground, 8415-ft. above sea level, lat. 39° 45' 22", long. 119° 27' 37".

Ownership: Cox Enterprises Inc.

North Shore Lake Tahoe—K50CM, Ch. 50, Circle L Inc. (KRNV Ch. 4 Reno)

Technical Facilities: 2.26-kw ERP, lat. 39° 18' 47", long. 119° 53' 000".

Oasis Valley—K02FJ, Ch. 2, Clark County School District. (KLVX Ch. 10 Las Vegas)

Technical Facilities: 0.044-kw ERP, lat. 36° 41' 01", long. 114° 30' 54".

Oasis Valley—K09OB, Ch. 9, Beatty Town Advisory Council. (KLAS-TV Ch. 8 Las Vegas)

Technical Facilities: 0.057-kw ERP, lat. 36° 52' 40", long. 116° 40' 30".

Oasis Valley—K11OQ, Ch. 11, Beatty Town Advisory Council. (KVBC Ch. 3 Las Vegas)

Technical Facilities: 0.055-kw ERP, lat. 36° 52' 40", long. 116° 40' 30".

Oasis Valley—K13PK, Ch. 13, Beatty Town Advisory Council. (KTNV Ch. 13 Las Vegas)

Technical Facilities: 0.055-kw ERP, lat. 36° 52' 40", long. 116° 40' 30".

Orovada—K06CT, Ch. 6, Quinn River TV Maintenance District. (KBCI-TV Ch. 2 Boise)

Technical Facilities: 0.233-kw ERP, lat. 41° 38' 59", long. 117° 43' 14".

Orovada—K08NM, Ch. 8, Quinn River TV Maintenance District. Phone: 775-272-3282.

Technical Facilities: 0.0725-kw ERP, 16-ft. above ground, 6114-ft. above sea level, lat. 41° 38' 59", long. 117° 43' 14".

Orovada—K11VB, Ch. 11, Quinn River TV Maintenance District. Phone: 208-472-2222.

Technical Facilities: 0.0725-kw ERP, 18-ft. above ground, 6117-ft. above sea level, lat. 41° 38' 59", long. 117° 43' 14".

Orovada—K13EN, Ch. 13, Quinn River TV Maintenance District. (KTVB Ch. 7 Boise)

Technical Facilities: 0.226-kw ERP, lat. 41° 38' 59", long. 117° 43' 14".

Orovada, etc.—K60AP, Ch. 60, Quinn River TV Maintenance District. (KOLO-TV Ch. 8 Reno)

Technical Facilities: 0.77-kw ERP, 5023-ft. above sea level, lat. 41° 31' 36", long. 118° 03' 30".

Overton—K11JL, Ch. 11, Moapa Valley TV Maintenance District. (KVBC Ch. 3 Las Vegas)

Technical Facilities: 0.038-kw ERP, lat. 36° 40' 54", long. 114° 31' 21".

Overton—K44GU, Ch. 44, Moapa Valley TV Maintenance District. (KVMY Ch. 21 Las Vegas) Phone: 702-397-6760.

Technical Facilities: 0.251-kw ERP, 20-ft. above ground, 2349-ft. above sea level, lat. 36° 40' 54", long. 114° 31' 21".

Ownership: Moapa Valley TV Maintenance District.

Overton—K48ID, Ch. 48, Moapa Valley TV Maintenance District. (KSL-TV Ch. 5 Salt Lake City) Phone: 702-397-6760.

Technical Facilities: 0.841-kw ERP, 20-ft. above ground, 2349-ft. above sea level, lat. 36° 40' 54", long. 114° 31' 21".

Ownership: Moapa Valley TV Maintenance District.

Overton, etc.—K46HG, Ch. 46, Moapa Valley TV Maintenance District. (KVVU-TV Ch. 5 Henderson) Phone: 702-397-6790.

Technical Facilities: 0.251-kw ERP, 20-ft. above ground, 2349-ft. above sea level, lat. 36° 40' 54", long. 114° 31' 21".

Ownership: Moapa Valley TV Maintenance District.

Overton, etc.—K50HQ, Ch. 50, Moapa Valley TV Maintenance District. (KTVX Ch. 4 Salt Lake City) Phone: 702-397-6760.

Technical Facilities: 0.251-kw ERP, 20-ft. above ground, 2349-ft. above sea level, lat. 36° 40' 54", long. 114° 31' 21".

Ownership: Moapa Valley TV Maintenance District.

Pahrump—K17CL, Ch. 17, Town of Pahrump.

Technical Facilities: 1.09-kw ERP, 187-ft. above ground, 3005-ft. above sea level, lat. 36° 12' 17", long. 115° 57' 50".

Pahrump—K19BU, Ch. 19, Town of Pahrump. (KVVU-TV Ch. 5 Henderson)

Technical Facilities: 1.09-kw ERP, lat. 36° 12' 17", long. 115° 57' 50".

Pahrump—K24BY, Ch. 24, Town of Pahrump. (KVBC Ch. 3 Las Vegas)

Technical Facilities: 1.12-kw ERP, lat. 36° 12' 17", long. 115° 57' 50".

Pahrump—K28CS, Ch. 28, Town of Pahrump. (KTNV Ch. 13 Las Vegas)

Technical Facilities: 1.07-kw ERP, 187-ft. above ground, 3008-ft. above sea level, lat. 36° 12' 17", long. 115° 57' 50".

Pahrump—K31HV, Ch. 31, Marcia T. Turner. Phone: 954-732-9539.

Technical Facilities: 45-kw ERP, 186-ft. above ground, 2756-ft. above sea level, lat. 36° 11' 24", long. 116° 06' 59".

Ownership: Marcia T. Turner.

Pahrump—K36BQ, Ch. 36, Town of Pahrump. (KTNV Ch. 13 Las Vegas)

Technical Facilities: 1.11-kw ERP, lat. 36° 12' 17", long. 115° 57' 50".

Pahrump—K42AA, Ch. 42, Crown Castle Nevada LLC. (KTNV Ch. 13 Las Vegas) Phone: 713-570-3000.

Technical Facilities: 0.284-kw ERP, lat. 35° 58' 004", long. 115° 30' 003".

Ownership: Crown Castle Nevada LLC.

Pahrump—K44AA, Ch. 44, Crown Castle Nevada LLC. (KVBC Ch. 3 Las Vegas) Phone: 713-570-3000.

Technical Facilities: 7.12-kw ERP, lat. 35° 58' 004", long. 115° 30' 003".

Holds CP for change to 16-ft. above ground, 8097-ft. above sea level, BPTT-20051104ACN.

Ownership: Crown Castle Nevada LLC.

Pahrump—K49AB, Ch. 49, Crown Castle Nevada LLC. (KLAS-TV Ch. 8 Las Vegas) Phone: 713-570-3000.

Technical Facilities: 7.3-kw ERP, 13-ft. above ground, 8432-ft. above sea level, lat. 35° 57' 25", long. 115° 29' 46".

Holds CP for change to 7.12-kw ERP, 16-ft. above ground, 8097-ft. above sea level, lat. 35° 58' 04", long. 115° 30' 03". BPTT-20051104ACO.

Ownership: Crown Castle Nevada LLC.

Pahrump—K51AC, Ch. 51, Crown Castle Nevada LLC. Phone: 713-570-3000.

Technical Facilities: 7.12-kw ERP, lat. 35° 58' 004", long. 115° 30' 003".

Ownership: Crown Castle Nevada LLC.

Pahrump—K53AE, Ch. 53, Crown Castle Nevada LLC. (KLVX Ch. 10 Las Vegas) Phone: 713-570-3000.

Technical Facilities: 7.12-kw ERP, lat. 35° 58' 004", long. 115° 30' 003".

Ownership: Crown Castle Nevada LLC.

Pahrump—KHMP-LP, Ch. 62, Hilltop Church Inc. Phone: 775-751-9709.

Technical Facilities: 5-kw ERP, 190-ft. above ground, 3087-ft. above sea level, lat. 36° 12' 15", long. 115° 57' 13".

Ownership: Hilltop Church Inc.

Pahrump—KPVM-LP, Ch. 41, Vernon Van Winkle. Phone: 775-727-9400. Fax: 775-751-5786.

Technical Facilities: 6.74-kw ERP, 187-ft. above ground, 3058-ft. above sea level, lat. 36° 12' 25", long. 115° 57' 35".

Ownership: Vernon Van Winkle.

Pahrump—KPVT-LP, Ch. 30, Hilltop Church Inc.

Technical Facilities: 45-kw ERP, 161-ft. above ground, 3058-ft. above sea level, lat. 36° 12' 15", long. 115° 57' 13".

Ownership: Hilltop Church Inc.

Panaca—K04HF, Ch. 4, Lincoln County TV District 1. (KTNV Ch. 13 Las Vegas)

Technical Facilities: 0.009-kw ERP, lat. 37° 27' 20", long. 114° 28' 20".

Panaca—K06DM, Ch. 6, Lincoln County TV District 1.

Technical Facilities: 0.009-kw ERP, lat. 37° 27' 33", long. 114° 27' 59".

Panaca—K07CM, Ch. 7, Lincoln County TV District 1. (KVBC Ch. 3 Las Vegas) Phone: 775-962-5336.

Technical Facilities: 0.008-kw ERP, lat. 37° 27' 33", long. 114° 27' 59".

Holds CP for change to channel number 41, 3.8-kw ERP, 15-ft. above ground, 7308-ft. above sea level, lat. 37° 27' 51", long. 114° 28' 12". BDISTT-20060403APB.

Ownership: Lincoln County TV District No. 1.

Panaca—K43DS, Ch. 43, Lincoln County TV District 1. (KVVU-TV Ch. 5 Henderson)

Technical Facilities: 6-kw ERP, 29-ft. above ground, 4871-ft. above sea level, lat. 37° 47' 33", long. 114° 25' 002".

Ownership: Lincoln County TV District No. 1.

Panaca—K55AO, Ch. 55, White Pine Television District No. 1. (KLVX Ch. 10 Las Vegas)

Technical Facilities: 4.18-kw ERP, lat. 37° 27' 20", long. 114° 28' 20".

Panaca—K61AW, Ch. 61, Lincoln County TV District 1. (KVVU-TV Ch. 5 Henderson)

Technical Facilities: 4.32-kw ERP, lat. 37° 27' 39", long. 114° 28' 20".

Paradise Valley—K09MM, Ch. 9, Humboldt County. (KBCI-TV Ch. 2 Boise)

Technical Facilities: 0.038-kw ERP, lat. 41° 40' 000", long. 117° 34' 000".

Paradise Valley—K11MU, Ch. 11, Humboldt County. (KTVB Ch. 7 Boise)

Technical Facilities: 0.038-kw ERP, lat. 41° 40' 000", long. 117° 34' 000".

Pioche—K03CM, Ch. 3, Lincoln County TV District 1. (KVBC Ch. 3 Las Vegas)

Technical Facilities: 0.028-kw ERP, lat. 37° 55' 20", long. 114° 27' 003".

Pioche—K09FJ, Ch. 9, Lincoln County TV District 1. (KLAS-TV Ch. 8 Las Vegas)

Technical Facilities: 0.009-kw ERP, lat. 37° 55' 20", long. 114° 27' 003".

Pioche—K11IV, Ch. 11, Lincoln County TV District 1. (KTNV Ch. 13 Las Vegas)

Technical Facilities: 0.009-kw ERP, lat. 37° 55' 20", long. 114° 27' 003".

Pioche—K13PU, Ch. 13, Lincoln County TV District 1. (KVVU-TV Ch. 5 Henderson)

Technical Facilities: 0.006-kw ERP, lat. 37° 55' 20", long. 114° 27' 003".

Pioche—K45AO, Ch. 45, Lincoln County TV District 1. (KLVX Ch. 10 Las Vegas)

Technical Facilities: 0.01-kw ERP, lat. 37° 55' 20", long. 114° 27' 003".

Quinn River area—K40FV, Ch. 40, Humboldt County. Phone: 725-623-6349.

Technical Facilities: 0.756-kw ERP, 13-ft. above ground, 5439-ft. above sea level, lat. 41° 50' 50", long. 118° 35' 20".

Ownership: Humboldt County.

Reno—K39FF, Ch. 39, Trinity Broadcasting Network Inc. Phone: 714-832-2950. Fax: 714-730-0661.

Technical Facilities: 1000-w TPO, 89.2-kw ERP, 121-ft. above ground, 5600-ft. above sea level, lat. 39° 35' 03", long. 119° 47' 52".

Holds CP for change to 15-kw ERP, 121-ft. above ground, 5702-ft. above sea level, BDFCDTT-20060222AAP.

Transmitter: Existing tower atop Red Peak.

Began Operation: November 1, 1985.

Ownership: Trinity Broadcasting Network Inc.

Personnel: Paul Crouch, General Manager; Ben Miller, Chief Engineer; Rod Henke, Sales Manager.

Reno—K52FF, Ch. 52, NBC Telemundo License Co. Phone: 202-637-4535.

Technical Facilities: 1000-w TPO, 0.014-kw ERP, 118-ft. above ground, 5568-ft. above sea level, lat. 39° 35' 03", long. 119° 47' 52".

Holds CP for change to channel number 36, 120.6-kw ERP, 104-ft. above ground, 5567-ft. above sea level, BDISTTL-20061214AAS.

Transmitter: Red Peak, 5.5-mi. N of Reno.

Ownership: NBC Universal.

Reno—K55DP, Ch. 55, Nevada TV Corp.

Technical Facilities: 0.59-kw ERP, lat. 39° 35' 003", long. 119° 48' 006".

■ **Reno**—KAZR-CA, Ch. 46, Reno License LLC. Phones: 702-333-2727; 559-733-7800. Fax: 702-327-6827.

Studio: 940 Matley Lane, Suite 15, Reno, NV 89502.

Technical Facilities: 10.9-kw ERP, 75-ft. above ground, 9721-ft. above sea level, lat. 39° 18' 47", long. 119° 52' 59".

Ownership: Pappas Telecasting Companies.

Personnel: Leo L. Ramos, General Manager; Mike Andrews, Station Manager; Domingo Miranda, Chief Engineer; Andrea Brown, Sales Manager.

Reno—KELM-LP, Ch. 43, Nevada Channel 3 Inc. Phone: 501-219-2400.

Technical Facilities: 1000-w TPO, 28.4-kw ERP, 79-ft. above ground, 5538-ft. above sea level, lat. 39° 35' 03", long. 119° 47' 52".

Transmitter: Red Peak, 4.5-mi. N of Reno.

Ownership: Equity Media Holdings Corp.

Reno—KNVV-LP, Ch. 41, Entravision Holdings LLC. Phone: 310-447-3870.

Technical Facilities: 23.48-kw ERP, 50-ft. above ground, 9610-ft. above sea level, lat. 39° 18' 38", long. 119° 53' 01".

Ownership: Entravision Communications Corp.

Reno—KRRI-LP, Ch. 25, Equity Broadcasting Corp. Phones: 501-221-0400; 501-219-2400. Fax: 501-221-1101.

Technical Facilities: 1000-w TPO, 13.4-kw ERP, 115-ft. above ground, 5566-ft. above sea level, lat. 39° 35' 02", long. 119° 47' 51".

Holds CP for change to 14.9-kw ERP, BPTTL-20030331ATX.

Transmitter: Red Peak, N of Reno.

Began Operation: December 4, 1998.

Ownership: Equity Media Holdings Corp.

Round Mountain—K42EK, Ch. 42, Smoky Valley TV District. Phone: 775-377-2044.

Technical Facilities: 20-w TPO, 0.281-kw ERP, 20-ft. above ground, 7827-ft. above sea level, lat. 38° 39' 23", long. 116° 59' 55".

Transmitter: 4.7-mi. SE of Round Mountain.

Ownership: Smoky Valley TV District.

Round Mountain—K45EY, Ch. 45, Smoky Valley TV District. Phone: 775-377-2044.

Technical Facilities: 20-w TPO, 0.389-kw ERP, 15-ft. above ground, 9826-ft. above sea level, lat. 38° 39' 23", long. 116° 59' 55".

Transmitter: 4.7-mi. SE of Round Mountain.

Began Operation: February 13, 1996.

Ownership: Smoky Valley TV District.

Round Mountain—K55HQ, Ch. 55, Smoky Valley TV District. Phone: 775-377-2044.

Technical Facilities: 20-w TPO, 0.281-kw ERP, 1362-ft. above ground, 9823-ft. above sea level, lat. 38° 39' 23", long. 116° 59' 55".

Transmitter: Head of South Shoshone Canyon, 4.6-mi. SE of Round Mountain.

Began Operation: February 13, 1996.

Ownership: Smoky Valley TV District.

Round Mountain—K58FM, Ch. 58, Smoky Valley TV District.

Technical Facilities: 0.389-kw ERP, lat. 38° 29' 23", long. 116° 59' 55".

Transmitter: 4.6-mi. SE of Round Mountain.

Round Mountain—K61GL, Ch. 61, Smoky Valley TV District. (KRNV Ch. 4 Reno) Phone: 775-377-2044.

Technical Facilities: 0.389-kw ERP, 15-ft. above ground, 9831-ft. above sea level, lat. 38° 39' 23", long. 116° 59' 55".

Ownership: Smoky Valley TV District.

Round Mountain—K63FP, Ch. 63, Smoky Valley TV District. (KTVN Ch. 2 Reno) Phone: 775-377-2044.

Technical Facilities: 0.281-kw ERP, 8-ft. above ground, 9819-ft. above sea level, lat. 38° 29' 23", long. 116° 59' 55".

Transmitter: 5-mi. SE of Round Mountain.

Ownership: Smoky Valley TV District.

Ruth—K03DS, Ch. 3, White Pine Television District No. 1. (KLAS-TV Ch. 8 Las Vegas)

Technical Facilities: 0.005-kw ERP, lat. 39° 16' 22", long. 114° 59' 45".

Ruth—K07DV, Ch. 7, White Pine Television District No. 1. (KTVX Ch. 4 Salt Lake City)

Technical Facilities: 0.008-kw ERP, lat. 39° 16' 22", long. 114° 59' 45".

Ruth—K09DW, Ch. 9, White Pine Television District No. 1. (KUTV Ch. 2 Salt Lake City)

Technical Facilities: 0.008-kw ERP, lat. 39° 16' 22", long. 114° 59' 45".

Ruth—K11ED, Ch. 11, White Pine Television District No. 1. (KSL-TV Ch. 5 Salt Lake City)

Technical Facilities: 0.008-kw ERP, lat. 39° 16' 22", long. 114° 59' 45".

Ruth—K13NQ, Ch. 13, White Pine Television District No. 1. (KLVX Ch. 10 Las Vegas)

Technical Facilities: 0.008-kw ERP, lat. 39° 16' 22", long. 114° 59' 45".

Ruth—K43IL, Ch. 43, White Pine Television District No. 1. (KVVU-TV Ch. 5 Henderson) Phone: 775-289-4048.

Technical Facilities: 0.075-kw ERP, 15-ft. above ground, 7137-ft. above sea level, lat. 39° 16' 22", long. 114° 59' 45".

Ownership: White Pine Television District No. 1.

Ryndon—K05LP, Ch. 5, Elko TV District. Phone: 775-738-5025.

Technical Facilities: 0.063-kw ERP, 12-ft. above ground, 5173-ft. above sea level, lat. 40° 57' 54", long. 115° 36' 47".

Ownership: Elko Television District.

Ryndon—K06NY, Ch. 6, Elko TV District. Phone: 775-738-5025.

Technical Facilities: 0.062-kw ERP, 25-ft. above ground, 5186-ft. above sea level, lat. 40° 57' 54", long. 115° 36' 47".

Ownership: Elko Television District.

Ryndon—K08NQ, Ch. 8, Elko TV District. Phone: 775-778-0561. Fax: 775-738-4712.

Technical Facilities: .073-kw ERP, 18-ft. above ground, 5179-ft. above sea level, lat. 40° 57' 54", long. 115° 36' 47".

Began Operation: November 17, 2003.

Ownership: Elko Television District.

Ryndon—K12PT, Ch. 12, Elko TV District. Phone: 775-738-5025.

Technical Facilities: 0.07-kw ERP, 35-ft. above ground, 5196-ft. above sea level, lat. 40° 57' 54", long. 115° 36' 47".

Ownership: Elko Television District.

Ryndon—K16FV, Ch. 16, Elko TV District. Phone: 775-738-5025.

Technical Facilities: 0.154-kw ERP, 30-ft. above ground, 5190-ft. above sea level, lat. 40° 57' 54", long. 115° 36' 47".

Ownership: Elko Television District.

Ryndon—K18GT, Ch. 18, Elko TV District. Phone: 775-738-5025.

Technical Facilities: 0.156-kw ERP, 22-ft. above ground, 5184-ft. above sea level, lat. 40° 57' 54", long. 115° 36' 47".

Ownership: Elko Television District.

Ryndon, etc.—K02KS, Ch. 2, Elko TV District. (KOLO-TV Ch. 8 Reno)

Technical Facilities: 0.013-kw ERP, 6224-ft. above sea level, lat. 41° 01' 20", long. 115° 11' 40".

Schurz—K32CQ, Ch. 32, Walker River Paiute Tribe. Phone: 702-773-2306. Fax: 702-773-2585.

Technical Facilities: 0.158-kw ERP, 13-ft. above ground, 6174-ft. above sea level, lat. 38° 57' 58", long. 118° 53' 21".

Ownership: Walker River Paiute Tribe.

Schurz—K36FF, Ch. 36, Walker River Paiute Tribe.

Technical Facilities: 0.158-kw ERP, lat. 38° 57' 58", long. 118° 53' 21".

Schurz—K39FA, Ch. 34, Walker River Paiute Tribe. (KTVN Ch. 2 Reno)

Technical Facilities: 0.15-kw ERP, 20-ft. above ground, 6178-ft. above sea level, lat. 38° 57' 58", long. 118° 53' 21".

Schurz—K46CC, Ch. 46, Walker River Paiute Tribe. Phone: 702-773-2306. Fax: 702-773-2585.

Technical Facilities: 5-w TPO, lat. 38° 57' 58", long. 118° 53' 21".

Ownership: Walker River Paiute Tribe.

Schurz—K58CY, Ch. 58, Walker River Paiute Tribe.

Technical Facilities: 0.158-kw ERP, lat. 38° 57' 58", long. 118° 53' 21".

Searchlight—K02II, Ch. 2, County of Clark. (KTNV Ch. 13 Las Vegas)

Technical Facilities: 0.003-kw ERP, lat. 35° 28' 15", long. 114° 55' 007".

Searchlight—K04IP, Ch. 4, County of Clark. (KLAS-TV Ch. 8 Las Vegas)

Technical Facilities: 0.003-kw ERP, lat. 35° 28' 15", long. 114° 55' 007".

Searchlight—K07OF, Ch. 7, County of Clark. (KVBC Ch. 3 Las Vegas)

Technical Facilities: 0.004-kw ERP, lat. 35° 28' 15", long. 114° 55' 007".

Silver Springs—K29BN, Ch. 29, Sarkes Tarzian Inc. (KTVN Ch. 2 Reno)

Technical Facilities: 0.59-kw ERP, lat. 39° 29' 004", long. 119° 17' 59".

Silver Springs—K31BM, Ch. 31, Lyon County Public Works. (KRNV Ch. 4 Reno)

Technical Facilities: 0.594-kw ERP, lat. 39° 29' 004", long. 119° 17' 59".

Silver Springs—K33IB, Ch. 33, KTVU Partnership.

Technical Facilities: 0.636-kw ERP, 18-ft. above ground, 6872-ft. above sea level, lat. 39° 29' 05", long. 119° 18' 07".

Ownership: KTVU Partnership.

Silver Springs—K35FL, Ch. 35, Ellis Communications Inc. (KAME-TV Ch. 21 Reno) Phone: 404-229-8080.

Technical Facilities: 1.21-kw ERP, 70-ft. above ground, 6750-ft. above sea level, lat. 39° 29' 05", long. 119° 18' 07".

Ownership: Ellis Communications Inc.

Smith—K10HQ, Ch. 10, Lyon County Public Works. (KRNV Ch. 4 Reno)

Technical Facilities: 0.072-kw ERP, 8241-ft. above sea level, lat. 38° 41' 08", long. 119° 11' 06".

Smith—K12IT, Ch. 12, Lyon County Public Works. (KTVN Ch. 2 Reno)

Technical Facilities: 0.044-kw ERP, 8258-ft. above sea level, lat. 38° 41' 08", long. 119° 11' 06".

Smith—K24CA, Ch. 24, Smith Valley Rotary Club. (KTVN Ch. 2 Reno)

Technical Facilities: 0.16-kw ERP, lat. 38° 41' 008", long. 119° 11' 006".

Smith—K30BT, Ch. 30, Smith Valley Rotary Club. (KRNV Ch. 4 Reno)

Technical Facilities: 0.16-kw ERP, lat. 38° 41' 008", long. 119° 11' 006".

Smith, etc.—K05GD, Ch. 5, Lyon County Public Works. (KOLO-TV Ch. 8 Reno)

Technical Facilities: 0.056-kw ERP, 8248-ft. above sea level, lat. 38° 41' 08", long. 119° 11' 06".

Spring Creek Mobile Home Park—K12MS, Ch. 12, Elko TV District. (KTVB Ch. 7 Boise)

Technical Facilities: 0.004-kw ERP, lat. 40° 49' 16", long. 115° 42' 004".

Star Valley—K33HD, Ch. 33, Elko TV District. Phone: 775-778-0561. Fax: 775-738-4712.

Technical Facilities: 0.67-kw ERP, 20-ft. above ground, 8277-ft. above sea level, lat. 41° 007' 14", long. 114° 34' 27".

Ownership: Elko Television District.

Starr Valley—K04JR, Ch. 4, Elko TV District. (KTVB Ch. 7 Boise)

Technical Facilities: 0.133-kw ERP, lat. 41° 001' 20", long. 115° 11' 40".

Starr Valley—K39GL, Ch. 39, Elko TV District. Phone: 775-778-0961. Fax: 775-738-4712.

Technical Facilities: 0.73-kw ERP, 20-ft. above ground, 7208-ft. above sea level, lat. 41° 11' 40", long. 114° 56' 36".

Began Operation: June 1, 2004.

Ownership: Elko Television District.

Stateline—K38FW, Ch. 38, RSN West LLC. Phone: 207-772-5000.

Technical Facilities: 12-kw ERP, 236-ft. above ground, 6519-ft. above sea level, lat. 38° 57' 35", long. 119° 56' 24".

Ownership: Resort Sports Network Inc.

Stateline—K59GM, Ch. 59, RSN West LLC. Phone: 207-772-5000.

Technical Facilities: 8-kw ERP, 36-ft. above ground, 6276-ft. above sea level, lat. 38° 56' 47", long. 119° 57' 55".

Ownership: Resort Sports Network Inc.

Stead & Lawton—K49CK, Ch. 49, Gray Television Licensee Inc. Phone: 775-858-8888.

Technical Facilities: 1.13-kw ERP, 30-ft. above ground, 8268-ft. above sea level, lat. 39° 35' 12", long. 119° 55' 52".

Ownership: Gray Television Inc.

Steptoe/Ruby Valley—K08IY, Ch. 8, White Pine Television District No. 1. (KUTV Ch. 2 Salt Lake City) Phone: 775-289-4048.

Technical Facilities: 0.04-kw ERP, 11-ft. above ground, 8607-ft. above sea level, lat. 40° 19' 20", long. 114° 33' 39".

Ownership: White Pine Television District No. 1.

Steptoe/Ruby Valley—K10KL, Ch. 10, White Pine Television District No. 1. (KTVX Ch. 4 Salt Lake City) Phone: 775-289-4048.

Technical Facilities: 0.04-kw ERP, 11-ft. above ground, 8607-ft. above sea level, lat. 40° 19' 22", long. 114° 33' 39".

Ownership: White Pine Television District No. 1.

Steptoe/Ruby Valley—K12KO, Ch. 12, White Pine Television District No. 1. (KSL-TV Ch. 5 Salt Lake City) Phone: 775-289-4048.

Technical Facilities: 0.04-kw ERP, 11-ft. above ground, 8607-ft. above sea level, lat. 40° 19' 22", long. 114° 33' 39".

Ownership: White Pine Television District No. 1.

Tuscarora—K04HJ, Ch. 4, Tuscarora TV. (KBCI-TV Ch. 2 Boise)

Technical Facilities: 0.078-kw ERP, lat. 41° 16' 33", long. 116° 004' 51".

Tuscarora—K13PC, Ch. 13, Tuscarora TV. (KENV Ch. 10 Elko)

Technical Facilities: 0.07-kw ERP, lat. 41° 16' 33", long. 116° 004' 51".

Ursine—K02EG, Ch. 2, Lincoln County TV District 1. (KVBC Ch. 3 Las Vegas)

Technical Facilities: 0.058-kw ERP, lat. 37° 59' 000", long. 114° 13' 20".

Ursine—K09FK, Ch. 9, Lincoln County TV District 1. (KLAS-TV Ch. 8 Las Vegas)

Technical Facilities: 0.009-kw ERP, lat. 37° 59' 000", long. 114° 13' 20".

Ursine—K11OW, Ch. 11, Lincoln County TV District 1. (KVVU-TV Ch. 5 Henderson)

Technical Facilities: 0.006-kw ERP, lat. 37° 59' 000", long. 114° 13' 20".

Ursine—K13LU, Ch. 13, Lincoln County TV District 1. (KTNV Ch. 13 Las Vegas)

Technical Facilities: 0.009-kw ERP, lat. 37° 59' 000", long. 114° 13' 20".

Ursine—K50DA, Ch. 50, Lincoln County TV District 1. (KLVX Ch. 10 Las Vegas)

Technical Facilities: 0.08-kw ERP, 10-ft. above ground, 5768-ft. above sea level, lat. 37° 59' 00", long. 114° 13' 20".

Valmy & Red House—K27GG, Ch. 27, Humboldt County.

Technical Facilities: 1.13-kw ERP, 52-ft. above ground, 5463-ft. above sea level, lat. 40° 56' 24", long. 117° 23' 36".

Valmy & Red House—K29EV, Ch. 29, Humboldt County. Phone: 775-623-6349.

Technical Facilities: 1.13-kw ERP, 52-ft. above ground, 5463-ft. above sea level, lat. 40° 56' 24", long. 117° 23' 36".

Ownership: Humboldt County.

Valmy & Red House—K34FP, Ch. 34, Humboldt County. Phone: 725-623-6349.

Technical Facilities: 1.13-kw ERP, 13-ft. above ground, 5462-ft. above sea level, lat. 40° 56' 24", long. 117° 23' 36".

Verdi—K06GB, Ch. 6, Washoe County TV Tax District. (KOLO-TV Ch. 8 Reno) Phone: 775-345-0202.

Technical Facilities: 0.114-kw ERP, lat. 39° 34' 38", long. 119° 56' 19".

Holds CP for change to channel number 24, 0.535-kw ERP, 75-ft. above ground, 7995-ft. above sea level, BDISTT-20070628ACF.

Ownership: Washoe County TV Tax District.

Verdi—K10GP, Ch. 10, Washoe County TV Tax District.

Technical Facilities: 0.162-kw ERP, 7995-ft. above sea level, lat. 39° 34' 38", long. 119° 56' 19".

Verdi—K30HY, Ch. 30, Verdi TV Tax District. (KNPB Ch. 5 Reno; KAME-TV Ch. 21 Reno) Phone: 775-345-0202.

Technical Facilities: 0.8-kw ERP, 16-ft. above ground, 7985-ft. above sea level, lat. 39° 34' 38", long. 119° 56' 19".

Ownership: Verdi TV Tax District.

Verdi—K33ER, Ch. 33, Washoe County TV Tax District. (KTVN Ch. 2 Reno)

Technical Facilities: 1.11-kw ERP, lat. 39° 34' 38", long. 119° 56' 19".

Transmitter: 1-mi. SSW of Pavine Peak.

Verdi—K51DJ, Ch. 51, Washoe County TV Tax District. (KRNV Ch. 4 Reno)

Technical Facilities: 0.158-kw ERP, lat. 39° 34' 38", long. 119° 56' 19".

Verdi—K54DA, Ch. 54, Channel 5 Public Broadcasting Inc. Phone: 702-784-4555. Fax: 702-784-1438.

Technical Facilities: 100-w TPO, 0.793-kw ERP, 20-ft. above ground, 7986-ft. above sea level, lat. 39° 34' 38", long. 119° 56' 19".

Holds CP for change to channel number 42, 0.4-kw ERP, 75-ft. above ground, 11322-ft. above sea level, BDISTT-20070521AGS.

Transmitter: 0.8-mi. from Peavine Lookout.

Ownership: Channel 5 Public Broadcasting Inc.

Walker Lake—K06NQ, Ch. 6, Mineral Television District No. 1. Phone: 775-423-2543.

Technical Facilities: 0.4-kw ERP, 26-ft. above ground, 4347-ft. above sea level, lat. 38° 36' 27", long. 118° 34' 28".

Walker Lake—K17FR, Ch. 17, Mineral Television District No. 1.

Technical Facilities: 1.774-kw ERP, lat. 36° 36' 27", long. 118° 34' 28".

Walker Lake—K38EH, Ch. 38, Mineral Television District No. 1. (KNPB Ch. 5 Reno) Phone: 775-423-2543.

Technical Facilities: 1.77-kw ERP, lat. 38° 35' 27", long. 118° 34' 28".

Transmitter: 1.9-mi. S of Thorne.

Ownership: Mineral TV District No. 1.

Walker Lake, etc.—K14JY, Ch. 14, Mineral Television District No. 1. (KTVN Ch. 2 Reno)

Technical Facilities: 1.82-kw ERP, 26-ft. above ground, 4347-ft. above sea level, lat. 38° 36' 27", long. 118° 34' 28".

Walker Lake, etc.—K24EY, Ch. 24, Mineral Television District No. 1.

Technical Facilities: 1.82-kw ERP, 26-ft. above ground, 4347-ft. above sea level, lat. 38° 36' 27", long. 118° 34' 28".

Walker Lake, etc.—K28GX, Ch. 28, Mineral Television District No. 1. (KRNV Ch. 4 Reno)

Technical Facilities: 1.701-kw ERP, 26-ft. above ground, 4347-ft. above sea level, lat. 38° 36' 27", long. 118° 34' 28".

Walker Lake, etc.—K42DS, Ch. 42, Mineral Television District No. 1. (KOLO-TV Ch. 8 Reno)

Technical Facilities: 1.82-kw ERP, 26-ft. above ground, 4347-ft. above sea level, lat. 38° 36' 27", long. 118° 34' 28".

Wells—K08IO, Ch. 8, Elko TV District. (KTVN Ch. 2 Reno)

Technical Facilities: 0.017-kw ERP, lat. 41° 007' 18", long. 114° 33' 57".

Wells—K22GW, Ch. 22, Elko TV District. Phone: 775-738-5025.

Technical Facilities: 0.95-kw ERP, 87-ft. above ground, 7275-ft. above sea level, lat. 41° 11' 40", long. 114° 56' 36".

Ownership: Elko Television District.

Wells—K24GE, Ch. 24, Elko TV District. Phone: 775-738-5025.

Technical Facilities: 0.95-kw ERP, 87-ft. above ground, 7275-ft. above sea level, lat. 41° 11' 40", long. 114° 56' 36".

Ownership: Elko Television District.

Wells, etc.—K58BR, Ch. 58. Elko TV District. (KSTU Ch. 13 Salt Lake City) Phone: 775-738-5025.

Technical Facilities: 0.06-kw ERP, 39-ft. above ground, 7221-ft. above sea level, lat. 41° 11' 40", long. 114° 56' 36".

Ownership: Elko Television District.

Winnemucca—K14MR-D, Ch. 14, Humboldt County. (KBCI-TV Ch. 2 Boise) Phone: 775-623-6349.

Technical Facilities: 0.2-kw ERP, 20-ft. above ground, 6775-ft. above sea level, lat. 41° 00' 38", long. 117° 45' 40".

Ownership: Humboldt County.

Winnemucca—K15AL-D, Ch. 15, Humboldt County. Phone: 775-623-6349.

Technical Facilities: 0.2-kw ERP, 20-ft. above ground, 6755-ft. above sea level, lat. 41° 00' 38", long. 117° 45' 40".

Ownership: Humboldt County.

Personnel: Paul Burkholder, Chief Engineer.

Winnemucca—K17HB, Ch. 17, KTVU Partnership.

Technical Facilities: 0.838-kw ERP, 16-ft. above ground, 6742-ft. above sea level, lat. 41° 00' 38", long. 117° 45' 40".

Ownership: KTVU Partnership.

Winnemucca—K19EU, Ch. 19, Humboldt County. Phone: 775-623-6349.

Technical Facilities: 1.489-kw ERP, 33-ft. above ground, 6814-ft. above sea level, lat. 41° 00' 38", long. 117° 45' 40".

Ownership: Humboldt County.

Winnemucca—K21FO, Ch. 21, Humboldt County. (KRNV-DT Ch. 7 Reno) Phone: 775-623-6349.

Technical Facilities: 1.489-kw ERP, 13-ft. above ground, 6795-ft. above sea level, lat. 41° 00' 38", long. 117° 45' 40".

Holds CP for change to 0.2-kw ERP, 23-ft. above ground, 6758-ft. above sea level, BDFCDTT-20060316AJX.

Ownership: Humboldt County.

Winnemucca—K23FR-D, Ch. 23, Humboldt County. Phone: 775-623-6349.

Technical Facilities: 0.2-kw ERP, 33-ft. above ground, 6768-ft. above sea level, lat. 41° 00' 38", long. 117° 45' 40".

Ownership: Humboldt County.

Winnemucca—K45BJ, Ch. 45, Humboldt County. (KTVB Ch. 7 Boise)

Technical Facilities: 1.14-kw ERP, lat. 41° 000' 38", long. 117° 45' 40".

Winnemucca—K47CH, Ch. 47, Humboldt County. (KOLO-TV Ch. 8 Reno)

Technical Facilities: 1.14-kw ERP, lat. 41° 000' 38", long. 117° 45' 40".

Winnemucca—K49BK-D, Ch. 49, Humboldt County. (KTVN-DT Ch. 13 Reno) Phone: 775-623-6349.

Technical Facilities: 0.2-kw ERP, 26-ft. above ground, 6762-ft. above sea level, lat. 41° 00' 38", long. 117° 45' 40".

Ownership: Humboldt County.

Winnemucca—K51BW, Ch. 51, Humboldt County. (KTVN Ch. 2 Reno)

Technical Facilities: 1.14-kw ERP, lat. 41° 000' 38", long. 117° 45' 40".

Winnemucca—KPMP-LP, Ch. 2, Reno License LLC. Phone: 559-733-7800.

Technical Facilities: 3-kw ERP, 170-ft. above ground, 4655-ft. above sea level, lat. 40° 57' 23.3", long. 117° 42' 47.5".

Holds CP for change to channel number 43, 15-kw ERP, 50-ft. above ground, 6785-ft. above sea level, lat. 41° 00' 40", long. 117° 46' 04". BDFCDTL-20060331ACJ.

Ownership: Pappas Telecasting Companies.

Yerington—K06KC, Ch. 6, Lyon County Public Works. (KOLO-TV Ch. 8 Reno)

Technical Facilities: 0.027-kw ERP, lat. 38° 59' 15", long. 119° 14' 35".

Yerington—K16GM, Ch. 16, KTVU Partnership. Phone: 775-856-1100.

Technical Facilities: 0.744-kw ERP, 18-ft. above ground, 6389-ft. above sea level, lat. 38° 59' 12", long. 119° 14' 36".

Ownership: Cox Enterprises Inc.

Yerington—K18BW, Ch. 18, Lyon County Public Works. (KTVN Ch. 2 Reno)

Technical Facilities: 0.137-kw ERP, lat. 38° 59' 15", long. 119° 14' 35".

Yerington—K40DV, Ch. 40, Lyon County Public Works.

Technical Facilities: 0.137-kw ERP, 16-ft. above ground, 6391-ft. above sea level, lat. 38° 59' 15", long. 119° 14' 35".

Yerington—K49FZ, Ch. 49, Lyon County Public Works. (KRNV Ch. 4 Reno)

Technical Facilities: 0.025-kw ERP, lat. 38° 59' 15", long. 119° 14' 35".

New Hampshire

Berlin—W27BL, Ch. 27, Hearst-Argyle Properties Inc. (WMUR-TV Ch. 9 Manchester)

Technical Facilities: 1.81-kw ERP, lat. 44° 27' 30", long. 071° 10' 002".

Charlestown, etc.—WVBQ-LP, Ch. 47, Vision 3 Broadcasting Inc. Phone: 802-258-2200.

Technical Facilities: 0.145-kw ERP, 52-ft. above ground, 643-ft. above sea level, lat. 43° 24' 12", long. 72° 25' 42".

Ownership: Vision 3 Broadcasting Inc.

Claremont—W10AC, Ch. 10, Claremont TV Inc. (WMTW-TV Ch. 8 Poland Spring)

Technical Facilities: 9.31-kw ERP, lat. 43° 22' 48", long. 072° 22' 004".

Claremont—W12AF, Ch. 12, Claremont TV Inc. (WCAX-TV Ch. 3 Burlington)

Technical Facilities: 0.009-kw ERP, lat. 43° 22' 48", long. 072° 22' 004".

■ **Claremont**—W17CI, Ch. 17, Newmont Broadcasting Corp. Phone: 501-219-2400.

Studio: 1611 Harbor Rd, c/o WBTV, Shelburne, VT 04582.

Technical Facilities: 100-w TPO, 1.5-kw ERP, 39-ft. above ground, 2900-ft. above sea level, lat. 43° 26' 15", long. 72° 27' 008".

Transmitter: Mount Ascutney, near Windsor.

Began Operation: April 27, 1999.

Ownership: Equity Media Holdings Corp.

Personnel: Charles Kail, General Manager.

Colebrook—W26CQ, Ch. 26, Hearst-Argyle Properties Inc.

Technical Facilities: 19.7-kw ERP, 56-ft. above ground, 2657-ft. above sea level, lat. 44° 56' 50", long. 71° 20' 28".

Ownership: Hearst-Argyle Television Inc.

Concord—W39AR, Ch. 39, Center Broadcasting Corp. of New Hampshire.

Technical Facilities: 100-w TPO, 1.047-kw ERP, 74-ft. above ground, 394-ft. above sea level, lat. 43° 12' 24", long. 71° 32' 41".

Transmitter: 0.15-mi. N of the intersection of Washington St. & Center St.

Ownership: Center Broadcasting Corp. of New Hampshire.

Hanover—W50DP-D, Ch. 50, U. of New Hampshire. (WENH-TV Ch. 11 Durham) Phone: 603-868-1100.

Technical Facilities: 0.05-kw ERP, 404-ft. above ground, 2234-ft. above sea level, lat. 43° 42' 30", long. 72° 09' 16".

Ownership: U. of New Hampshire.

Littleton—W38CB, Ch. 38, Hearst-Argyle Properties. (WMUR-TV Ch. 9 Manchester)

Technical Facilities: 13-kw ERP, lat. 44° 009' 24", long. 071° 41' 57".

Transmitter: Cannon Mountain, 5.5-mi. SE of Franconia.

Littleton—WMUR-LP, Ch. 29, Hearst-Argyle Properties Inc.

Technical Facilities: 1000-w TPO, 9.86-kw ERP, 80-ft. above ground, 4167-ft. above sea level, lat. 44° 09' 24", long. 71° 41' 57".

Ownership: Hearst-Argyle Television Inc.

Personnel: Jeff Bartlett, General Manager; Stefan Hadl, Chief Engineer; Gerry McGavick, Sales Manager.

Manchester—W28CM, Ch. 28, Center Broadcasting Corp. of New Hampshire.

Technical Facilities: 1.04-kw ERP, 110-ft. above ground, 416-ft. above sea level, lat. 42° 43' 23", long. 71° 27' 39".

Ownership: Center Broadcasting Corp. of New Hampshire.

Nashua—W33AK, Ch. 33, Center Broadcasting Corp. of New Hampshire.

Technical Facilities: 100-w TPO, 0.735-kw ERP, 134-ft. above ground, 279-ft. above sea level, lat. 42° 45' 45", long. 71° 27' 49".

Transmitter: One Indian Head Plaza, Temple St.

Ownership: Center Broadcasting Corp. of New Hampshire.

■ **Nashua**—WYCN-LP, Ch. 13, Center Broadcasting Corp. of New Hampshire. Phone: 603-883-7435.

Technical Facilities: 10-w TPO, 0.04-kw ERP, 135-ft. above ground, 279-ft. above sea level, lat. 42° 45' 45", long. 71° 27' 49".

Transmitter: One Indian Head Plaza, Temple St.

Ownership: Center Broadcasting Corp. of New Hampshire.

Personnel: Gordon Jackson, General Manager. Bob Smith, Chief Engineer; Carolyn Choste, Sales Manager.

Pittsburg—W18BO, Ch. 18, U. of New Hampshire. Phone: 603-868-4367.

Technical Facilities: 4.6-kw ERP, lat. 44° 56' 50", long. 71° 20' 28".

Holds CP for change to channel number 34, 0.06-kw ERP, 69-ft. above ground, 2671-ft. above sea level, BDISDTT-20060331AZC.

Ownership: U. of New Hampshire.

New Jersey

Atlantic City—W45CP, Ch. 45, Trinity Broadcasting Network Inc. Phone: 714-832-2950. Fax: 714-731-0661.

Technical Facilities: 22.3-kw ERP, 417-ft. above ground, 417-ft. above sea level, lat. 39° 21' 40", long. 74° 25' 05".

Began Operation: October 19, 1993.

Ownership: Trinity Broadcasting Network Inc.

Atlantic City—WMGM-LP, Ch. 7, Access 1 New Jersey License Co. Phone: 609-927-4440. Fax: 609-927-7014.

Studio: 1601 New Rd., Linwood, NJ 08221.

Technical Facilities: 0.029-kw ERP, 210-ft. above ground, 213-ft. above sea level, lat. 39° 23' 24", long. 74° 30' 45".

Began Operation: December 4, 1998.

Ownership: Access.1 Communications Corp.

Personnel: Jane Stark, General Manager; Ron Smith, Station Manager; Dan Merlo, Chief Engineer.

■ **Atlantic City**—WQAV-LP, Ch. 34, Julia S. Cuevo & Benita S. Querbin.

Technical Facilities: 1000-w TPO, 28.6-kw ERP, 191-ft. above sea level, lat. 39° 21' 02", long. 74° 27' 26".

Transmitter: 3815 Ventnor Ave.

Ownership: Benita S. Querubin; Julia S. Cuevo.

Belvidere—W43CG, Ch. 43, New Jersey Public Broadcasting Authority. (WNJB Ch. 58 New Brunswick) Phone: 609-777-5000.

Technical Facilities: 1-kw ERP, 115-ft. above ground, 1342-ft. above sea level, lat. 40° 46' 14", long. 75° 03' 52".

Holds CP for change to 0.6-kw ERP, 128-ft. above ground, 1355-ft. above sea level, BDFCDTT-20061010AET.

Ownership: New Jersey Public Broadcasting Authority.

Cape May—W05AX, Ch. 5, Wildwood Five Television. Phone: 212-465-1378.

Technical Facilities: 0.05-kw ERP, lat. 38° 59' 33", long. 74° 48' 48".

Ownership: Wildwood Five Television.

■ **Cranford**—WMBQ-CA, Ch. 46, Renard Communications Corp. Phone: 315-468-0908.

Technical Facilities: 50-kw ERP, 557-ft. above ground, 607-ft. above sea level, lat. 40° 44' 46", long. 73° 58' 52".

Began Operation: March 13, 1997.

Ownership: Craig L. Fox.

East Orange—WPXO-LP, Ch. 34, CaribeVision Station Group LLC. Phone: 305-365-2030.

Technical Facilities: 50-kw ERP, 1175-ft. above ground, 1226-ft. above sea level, lat. 40° 44' 54", long. 73° 59' 10".

Holds CP for change to 3.5-kw ERP, BDFCDTL-20060320AAW.

Ownership: CaribeVision Holdings Corp.

■ **Edison**—WDVB-CA, Ch. 39, Deepak Viswanath. Phone: 718-774-6869.

Technical Facilities: 35-kw ERP, 249-ft. above ground, 358-ft. above sea level, lat. 40° 31' 45", long. 74° 23' 34".

Ownership: Deepak Viswanath.

Hackettstown—W23AZ, Ch. 23, Centenary College. Phone: 908-979-4355.

Studio: 100 Rte. 46, Hackettstown, NJ 07840.

Technical Facilities: 945-w TPO, 4.43-kw ERP, 85-ft. above ground, 673-ft. above sea level, lat. 40° 50' 54", long. 74° 50' 002".

Transmitter: 20 Thomas Dr., Independence Twp.

Ownership: Centenary College.

Personnel: Norman Worth, General Manager; L. J. Tighe, Chief Engineer; Pat Layton, General Sales Manager.

Hackettstown—W49BE, Ch. 49, New Jersey Public Broadcasting Authority. Phone: 609-777-5000. Fax: 609-633-2912.

Technical Facilities: 694-w TPO, 10-kw ERP, 138-ft. above ground, 1236-ft. above sea level, lat. 40° 51' 07", long. 74° 52' 36".

Transmitter: 20 Thomas Dr.

Began Operation: April 1, 1993.

Ownership: New Jersey Public Broadcasting Authority.

Personnel: Elizabeth Christopher, General Manager; W. Schworbos, Chief Engineer.

■ **Hammonton, etc.**—WPSJ-LP, Ch. 24, Engle Broadcasting. Phone: 856-767-8884. Fax: 856-768-9084.

Studio: 104 Bellevue Ave., Hammonton, NJ 08037.

Technical Facilities: 5-kw ERP, 722-ft. above ground, 834-ft. above sea level, lat. 39° 43' 41", long. 74° 50' 38".

Multichannel TV Sound: Separate audio progam.

Began Operation: September 26, 1988.

Ownership: Engle Broadcasting.

Personnel: Barbara E. Ciric, President; Paul V. Engle, General Manager.

Morristown—W54CZ, Ch. 54, WLNY LP. Phone: 631-777-8855. Fax: 631-777-8180.

Technical Facilities: 966-w TPO, 8-kw ERP, 810-ft. above sea level, lat. 40° 47' 08", long. 74° 30' 41".

Holds CP for change to channel number 17, 1-kw ERP, 111-ft. above ground, 811-ft. above sea level, BDISDTL-20070524ABL.

Began Operation: April 26, 1994.

Ownership: WLNY Holdings Inc.

Personnel: Richard Mulliner, Chief Engineer.

Pittstown—W25BB, Ch. 25, New Jersey Public Bcstg. Authority. (WNJB Ch. 58 New Brunswick; WNJT Ch. 52 Trenton)

Technical Facilities: 1.52-kw ERP, 118-ft. above ground, 682-ft. above sea level, lat. 40° 30' 37", long. 74° 57' 29".

Springville—WNAI-LP, Ch. 41, Marcia Cohen. Phone: 856-767-8884.

Technical Facilities: 140-kw ERP, 820-ft. above ground, 1112-ft. above sea level, lat. 40° 002' 30", long. 75° 14' 11".

Ownership: Marcia Cohen.

Sussex—W36AZ, Ch. 36, New Jersey Public Broadcasting Authority. (WNJN Ch. 50 Montclair)

Technical Facilities: 14.6-kw ERP, 52-ft. above ground, 1352-ft. above sea level, lat. 41° 08' 37", long. 74° 32' 18".

■ **Trenton**—W25AW, Ch. 25, WZBN-TV Inc. Phone: 609-586-5088. Fax: 609-586-8221.

Technical Facilities: 10-kw ERP, 180-ft. above ground, 233-ft. above sea level, lat. 40° 14' 48", long. 74° 42' 53".

Began Operation: April 1, 1993.

Ownership: WZBN-TV Inc.

Personnel: Louis A. Zanoni, Chairman; Gregory L. Zanoni, President & General Manager; Doreen A. Damico, Vice President & Administrator; Mark A Velez, Local Sales Manager.

New Mexico

Abiquiu—K02HU, Ch. 2, Abiquiu Valley TV Assn. (KNME-TV Ch. 5 Albuquerque)

Technical Facilities: 0.003-kw ERP, 7470-ft. above sea level, lat. 36° 10' 52", long. 106° 20' 28".

Abiquiu—K06ME, Ch. 6, Abiquiu Valley TV Assn. (KRQE Ch. 13 Albuquerque)

Technical Facilities: 0.008-kw ERP, 20-ft. above ground, 7510-ft. above sea level, lat. 36° 10' 52", long. 106° 20' 28".

Abiquiu—K09LY, Ch. 9, Abiquiu Valley TV Assn. (KOB-TV Ch. 4 Albuquerque)

Technical Facilities: 0.003-kw ERP, 7500-ft. above sea level, lat. 36° 10' 52", long. 106° 20' 28".

Alamogordo—K24CT, Ch. 24, ACME Television Licenses of New Mexico LLC. Phone: 202-828-2265.

Technical Facilities: 300-w TPO, 15.2-kw ERP, 102-ft. above ground, 7851-ft. above sea level, lat. 32° 49' 45", long. 105° 52' 14".

Transmitter: Long Ridge of Mule Peak.

Began Operation: August 21, 1998.

Ownership: ACME Communications Inc.

Alamogordo—K27HP, Ch. 27, LIN of New Mexico LLC. Phone: 202-462-6001.

Technical Facilities: 100-w TPO, 4.95-kw ERP, 50-ft. above ground, 9255-ft. above sea level, lat. 32° 49' 45", long. 105° 52' 14".

Transmitter: Long Ridge of Mule Peak, Alamogordo.

Ownership: LIN TV Corp.

Alamogordo—K28HB, Ch. 28, ACME Television Licenses of New Mexico LLC. Phone: 202-828-2265.

Technical Facilities: 300-w TPO, 1.89-kw ERP, 69-ft. above ground, 7667-ft. above sea level, lat. 32° 49' 45", long. 105° 52' 14".

Transmitter: Long Ridge of Mule Peak.

Ownership: ACME Communications Inc.

Alamogordo—K31GJ, Ch. 31, KOB-TV LLC. (KOBR Ch. 8 Roswell; KOB-TV Ch. 4 Albuquerque) Phone: 654-642-4212.

Technical Facilities: 0.675-kw ERP, lat. 32° 49' 44", long. 105° 53' 11".

Ownership: Hubbard Broadcasting Inc.

Alamogordo—K40BP, Ch. 40, NPG of Texas LP. (KVIA-TV Ch. 7 El Paso)

Technical Facilities: 2.41-kw ERP, lat. 32° 49' 47", long. 105° 53' 15".

Ownership: News Press & Gazette Co.

Alamogordo—K42EY, Ch. 42, Regents of New Mexico State U. (KRWG-TV Ch. 22 Las Cruces)

Technical Facilities: 0.001-kw ERP, lat. 32° 49' 47", long. 105° 53' 13".

Alamogordo—K49FX, Ch. 49, LIN of New Mexico LLC. (KBIM-TV Ch. 10 Roswell) Phone: 202-462-6065.

Technical Facilities: 2.106-kw ERP, 69-ft. above ground, 7857-ft. above sea level, lat. 32° 49' 47", long. 105° 53' 12".

Holds CP for change to 0.42-kw ERP, 69-ft. above ground, 7858-ft. above sea level, BDFCDTT-20060323AAJ.

Ownership: LIN TV Corp.

Alamogordo—K56IU, Ch. 56, Trinity Broadcasting Network Inc. (KTBN-TV Ch. 40 Santa Ana) Phone: 714-832-2950. Fax: 714-730-0661.

Technical Facilities: 9.9-kw ERP, 164-ft. above ground, 4764-ft. above sea level, lat. 32° 56' 42", long. 105° 56' 47".

Ownership: Trinity Broadcasting Network Inc.

Alamogordo—K63GU, Ch. 63, Vision Broadcasting Network Inc. Phone: 505-437-1919.

Technical Facilities: 4.1-kw ERP, 85-ft. above ground, 7867-ft. above sea level, lat. 32° 49' 45", long. 105° 52' 14".

Ownership: Vision Broadcasting Network Inc.

Alamogordo—K65CG, Ch. 65, LIN of Colorado LLC.

Technical Facilities: 0.773-kw ERP, 7860-ft. above sea level, lat. 32° 49' 40", long. 105° 52' 46".

Transmitter: Long Ridge Electronic Site.

Ownership: LIN TV Corp.

Alamogordo—KAPT-LP, Ch. 29, Prime Time Christian Broadcasting Inc. Phone: 915-563-0420. Fax: 915-563-1736.

Technical Facilities: 100-w TPO, 1.86-kw ERP, 23-ft. above ground, 7783-ft. above sea level, lat. 32° 49' 47", long. 105° 53' 12".

Transmitter: Long Ridge electronics site, Lincoln National Forest, near Alamogordo.

Began Operation: May 1, 1988.

Ownership: Prime Time Christian Broadcasting Inc.

Personnel: Al Cooper, General Manager; Jay Westcott, Chief Engineer; Jeff Welter, Sales Manager.

Alamogordo—KKNJ-LP, Ch. 36, KDBC License LLC. Phone: 559-733-7800.

Technical Facilities: 1.6-kw ERP, 26-ft. above ground, 7775-ft. above sea level, lat. 32° 49' 45", long. 105° 53' 15".

Ownership: Pappas Telecasting Companies.

■ **Alamogordo**—KVBA-LP, Ch. 19, Vision Broadcasting Network Inc. Phone: 505-437-1919. Fax: 505-437-5353.

Studio: 1017 New York Ave., Alamogordo, NM 88310.

Technical Facilities: 9.9-kw ERP, 69-ft. above ground, 7851-ft. above sea level, lat. 32° 49' 45", long. 105° 52' 14".

Transmitter: Long Ridge Sacramento Mountains.

Began Operation: July 3, 1982.

Ownership: Vision Broadcasting Network Inc.

Personnel: William J. Oechsner Jr., General Manager; Ron Breummer, Operations Manager; Pete Warren, Chief Engineer.

Alamogordo, etc.—K34CR, Ch. 34, KOAT Hearst-Argyle Television Inc. (KOAT-TV Ch. 7 Albuquerque)

Technical Facilities: 1.18-kw ERP, 39-ft. above ground, 7785-ft. above sea level, lat. 32° 49' 45", long. 105° 53' 15".

Albuquerque—K38IM, Ch. 38, Three Angels Broadcasting Network Inc. Phone: 618-627-4651. Fax: 618-627-2726.

Studio: .

Technical Facilities: 45.4-kw ERP, 89-ft. above ground, 1070-ft. above sea level, lat. 35° 12' 50", long. 106° 27' 01".

Began Operation: August 16, 1994.

Ownership: Three Angels Broadcasting Network Inc.

Personnel: Danny Shelton, General Manager; Moses Primo, Broadcast Operations & Engineering Director.

Albuquerque—K43HW, Ch. 43, Joseph W. Shaffer. Phone: 928-717-0828.

Technical Facilities: 1000-w TPO, 27-kw ERP, 141-ft. above ground, 5787-ft. above sea level, lat. 35° 004' 006", long. 106° 46' 46".

Transmitter: Approx. 10-mi. W of Albuquerque.

Began Operation: September 27, 1995.

Ownership: Joseph W. Shaffer.

■ **Albuquerque**—K56FB, Ch. 47, Ramar Communications II Ltd. Phones: 806-745-3434; 806-748-9300. Fax: 806-748-1949.

Technical Facilities: 50-kw ERP, 69-ft. above ground, 10633-ft. above sea level, lat. 35° 12' 51", long. 106° 27' 02".

Holds CP for change to 62.8-kw ERP, BMPTTL-20070214ABC.

Transmitter: Sandia Crest electronics site, lots 6 & 7.

Multichannel TV Sound: Stereo only.

Began Operation: January 1, 1996.

Ownership: Ramar Communications II Ltd.

Personnel: Rob Ramsayer, Chief Engineer.

Albuquerque—KQDF-LP, Ch. 25, Una Vez Mas Albuquerque License LLC. Phone: 214-754-7008.

Technical Facilities: 31.1-kw ERP, 142-ft. above ground, 5949-ft. above sea level, lat. 35° 04' 06", long. 106° 46' 46".

Holds CP for change to 150-kw ERP, 180-ft. above ground, 10790-ft. above sea level, lat. 35° 12' 49.6", long. 106° 27' 01.2". BPTTL-20051123ABP.

Transmitter: 12325 Central NW.

Ownership: Una Vez Mas GP LLC.

Albuquerque—KTEL-LP, Ch. 53, Ramar Communications II Ltd. Phone: 806-748-9300. Fax: 806-748-1949.

Technical Facilities: 900-w TPO, 22.2-kw ERP, 70-ft. above ground, 10550-ft. above sea level, lat. 35° 12' 51", long. 106° 27' 02".

Holds CP for change to channel number 39, 71.6-kw ERP, 69-ft. above ground, 10633-ft. above sea level, BPTTL-20031003ACO.

Transmitter: Sandia Crest electronics site.

Multichannel TV Sound: Stereo only.

Began Operation: September 5, 1997.

Ownership: Ramar Communications II Ltd.

Personnel: Gabriel Zavala, General Manager; Rob Ramsayer, Chief Engineer.

Albuquerque—KTFA-LP, Ch. 48, Entravision Holdings LLC. (KLUZ-TV Ch. 41 Albuquerque) Phone: 310-447-3870.

Technical Facilities: 147.1-kw ERP, 66-ft. above ground, 10705-ft. above sea level, lat. 35° 12' 41", long. 106° 26' 56".

Ownership: Entravision Communications Corp.

Albuquerque—KTVS-LP, Ch. 36, Alpha-Omega Broadcasting of Albuquerque Inc. Phone: 505-884-3855.

Technical Facilities: 30-kw ERP, 39-ft. above ground, 10659-ft. above sea level, lat. 35° 12' 51", long. 106° 27' 01".

Ownership: Alpha-Omega Broadcasting of Albuquerque Inc.

■ **Albuquerque**—KYNM-LP, Ch. 30, Belmax Broadcasting LLC.

Technical Facilities: 8.41-kw ERP, 92-ft. above ground, 10791-ft. above sea level, lat. 35° 12' 44", long. 106° 26' 58".

Ownership: Alpha & Omega Communications LLC.

Angel Fire—K33FK, Ch. 33, Regents of the U. of New Mexico & The Board of Education of the City of Albuquerque. (KNME-TV Ch. 5 Albuquerque)

Technical Facilities: 3.46-kw ERP, lat. 36° 37' 39", long. 105° 13' 41".

Antonito—K51DM, Ch. 51, Son Broadcasting Inc. (KCHF Ch. 11 Santa Fe)

Technical Facilities: 2.15-kw ERP, 56-ft. above ground, 10964-ft. above sea level, lat. 36° 51' 35", long. 106° 01' 09".

Arrey & Derry—K34FU, Ch. 34, LIN of New Mexico LLC.

Technical Facilities: 0.647-kw ERP, 30-ft. above ground, 7559-ft. above sea level, lat. 32° 58' 16".

Ownership: LIN TV Corp.

Artesia—K29FM, Ch. 29, Eastern New Mexico U. Phone: 505-562-2112.

Technical Facilities: 1.2-kw ERP, 190-ft. above ground, 3569-ft. above sea level, lat. 32° 50' 39", long. 104° 23' 35".

Ownership: Eastern New Mexico U. Board of Regents.

Artesia—K46FE, Ch. 46, LIN of New Mexico LLC. (KASA-TV Ch. 2 Santa Fe) Phone: 202-462-6001.

Technical Facilities: 10-kw ERP, lat. 32° 47' 39", long. 104° 12' 27".

Transmitter: Hwy. 82, 12-mi. E of Artesia.

Ownership: LIN TV Corp.

Aztec—K08FR, Ch. 8, LIN of Colorado LLC. (KREZ-TV Ch. 6 Durango) Phone: 202-462-6001.

Technical Facilities: 0.038-kw ERP, lat. 36° 46' 20", long. 108° 01' 42".

Holds CP for change to channel number 22, 1.1-kw ERP, 20-ft. above ground, 5860-ft. above sea level, BDISTT-20060331BFE.

Ownership: LIN TV Corp.

Aztec—K38DA-D, Ch. 38, Regents of the U. of New Mexico & The Board of Education of the City of Albuquerque. (KNME-TV Ch. 5 Albuquerque) Phone: 505-277-2121.

Technical Facilities: 0.395-kw ERP, 43-ft. above ground, 6834-ft. above sea level, lat. 36° 48' 53", long. 107° 53' 31".

Ownership: Board of Education of the City of Albuquerque; Regents of the U. of New Mexico.

Aztec—K44GC, Ch. 44, LIN of New Mexico LLC. (KASA-TV Ch. 2 Santa Fe) Phone: 202-462-6001.

Technical Facilities: 1.2-kw ERP, 43-ft. above ground, 6834-ft. above sea level, lat. 36° 48' 53", long. 107° 53' 31".

Ownership: LIN TV Corp.

Aztec & Cedar Hill—K10CG, Ch. 10, KOAT Hearst-Argyle Television Inc. (KOAT-TV Ch. 7 Albuquerque)

Technical Facilities: 0.09-kw ERP, lat. 36° 46' 20", long. 108° 001' 42".

Black Lake—K06MS, Ch. 6, KOB-TV LLC. (KOB-TV Ch. 4 Albuquerque)

Technical Facilities: 0.007-kw ERP, 49-ft. above ground, 8891-ft. above sea level, lat. 36° 19' 14", long. 105° 18' 04".

Black Lake—K08LA, Ch. 8, LIN of New Mexico LLC. (KRQE Ch. 13 Albuquerque)

Technical Facilities: 0.007-kw ERP, 49-ft. above ground, 6891-ft. above sea level, lat. 36° 19' 14", long. 105° 18' 04".

Ownership: LIN TV Corp.

Bloomfield—K57EB, Ch. 57, KOB-TV LLC. (KOB-TV Ch. 4 Albuquerque)

Technical Facilities: 0.5-kw ERP, 30-ft. above ground, 7480-ft. above sea level, lat. 36° 25' 33", long. 107° 50' 39".

Bloomfield, etc.—K09JJ, Ch. 9, KOAT Hearst-Argyle Television Inc. (KOAT-TV Ch. 7 Albuquerque)

Technical Facilities: 0.01-kw ERP, 5794-ft. above sea level, lat. 36° 41' 03", long. 107° 51' 29".

Bloomfield, etc.—K11JO, Ch. 11, LIN of Colorado LLC. (KREZ-TV Ch. 6 Durango) Phone: 202-462-6001.

Technical Facilities: 0.004-kw ERP, 33-ft. above ground, 5781-ft. above sea level, lat. 36° 41' 03", long. 107° 51' 29".

Holds CP for change to 0.001-kw ERP, BDFCDTT-20060323AIJ.

Ownership: LIN TV Corp.

Buena Vista—K10LE, Ch. 10, Buena Vista TV Translator Corp. (KOB-TV Ch. 4 Albuquerque)

Technical Facilities: 0.009-kw ERP, lat. 35° 53' 55", long. 105° 15' 37".

Buena Vista—K12LQ, Ch. 12, Buena Vista TV Translator Corp. (KOAT-TV Ch. 7 Albuquerque)

Technical Facilities: 0.009-kw ERP, lat. 35° 53' 55", long. 105° 15' 37".

Caballo—K20HA, Ch. 20, KOB-TV LLC.

Technical Facilities: 0.64-kw ERP, 30-ft. above ground, 7451-ft. above sea level, lat. 32° 58' 17", long. 107° 13' 25".

Ownership: Hubbard Broadcasting Inc.

Caballo—K31DR, Ch. 31, LIN of New Mexico LLC. (KASA-TV Ch. 2 Santa Fe) Phone: 202-462-6001.

Technical Facilities: 9.99-kw ERP, 49-ft. above ground, 7579-ft. above sea level, lat. 32° 58' 16", long. 107° 13' 23".

Ownership: LIN TV Corp.

Caballo—K45HJ, Ch. 45, Regents of New Mexico State U. (KRWG-TV Ch. 22 Las Cruces) Phone: 505-646-2222.

Technical Facilities: 1.165-kw ERP, 50-ft. above ground, 7838-ft. above sea level, lat. 32° 58' 03", long. 107° 13' 35".

Ownership: Regents of New Mexico State U.

Caballo—K49CZ, Ch. 49, KOAT Hearst-Argyle Television Inc. (KOAT-TV Ch. 7 Albuquerque)

Technical Facilities: 0.667-kw ERP, 20-ft. above ground, 7441-ft. above sea level, lat. 32° 58' 17", long. 107° 13' 25".

Capitan & Ruidoso—K30GM, Ch. 30, KOB-TV LLC. (KOB-TV Ch. 4 Albuquerque; KOBR Ch. 8 Roswell)

Technical Facilities: 4.1-kw ERP, lat. 33° 24' 14", long. 105° 46' 55".

Ownership: Hubbard Broadcasting Inc.

Capitan & Ruidoso—K33GD, Ch. 33, LIN of New Mexico LLC. Phone: 202-462-6001.

Technical Facilities: 1.4-kw ERP, 184-ft. above ground, 10955-ft. above sea level, lat. 33° 24' 14", long. 105° 46' 55".

Ownership: LIN TV Corp.

Capulin & Des Moines—K44CG, Ch. 44, Sierra Grande TV Cooperative Inc.

Technical Facilities: 0.239-kw ERP, 30-ft. above ground, 8747-ft. above sea level, lat. 36° 42' 19", long. 103° 52' 38".

Capulin & Des Moines—K48JH, Ch. 48, Sierra Grande TV Cooperative Inc. (KOAT-TV Ch. 7 Albuquerque) Phone: 505-278-2101.

Technical Facilities: 0.94-kw ERP, 30-ft. above ground, 8747-ft. above sea level, lat. 36° 42' 19", long. 103° 52' 38".

Ownership: Sierra Grande TV Cooperative Inc.

Capulin & Des Moines—K50DY, Ch. 50, Sierra Grande TV Cooperative Inc. (KCIT Ch. 14 Amarillo)

Technical Facilities: 0.94-kw ERP, 30-ft. above ground, 8747-ft. above sea level, lat. 36° 42' 19", long. 103° 52' 38".

Capulin, etc.—K33GC, Ch. 33, Regents of the U. of New Mexico & The Board of Education of the City of Albuquerque. Phone: 505-277-2121.

Technical Facilities: 0.968-kw ERP, 105-ft. above ground, 8826-ft. above sea level, lat. 36° 42' 19", long. 103° 52' 35".

Ownership: Regents of the U. of New Mexico.

Capulin, etc.—K42CH, Ch. 42, Sierra Grande TV Cooperative Inc. (KAMR-TV Ch. 4 Amarillo)

Technical Facilities: 0.239-kw ERP, 30-ft. above ground, 8747-ft. above sea level, lat. 36° 42' 19", long. 103° 52' 38".

Capulin, etc.—K46BY, Ch. 46, Sierra Grande TV Cooperative Inc. (KFDA-TV Ch. 10 Amarillo)

Technical Facilities: 0.239-kw ERP, 30-ft. above ground, 8747-ft. above sea level, lat. 36° 42' 19", long. 103° 52' 38".

Carlsbad—K36GD, Ch. 36, Trinity Broadcasting Network Inc. Phones: 714-832-2950; 714-730-0661.

Technical Facilities: 10-kw ERP, 295-ft. above ground, 3373-ft. above sea level, lat. 32° 24' 16", long. 104° 11' 13".

Ownership: Trinity Broadcasting Network Inc.

Carlsbad—K45GJ, Ch. 45, KOB-TV LLC. (KOBR Ch. 8 Roswell) Phone: 651-642-4212.

Technical Facilities: 0.59-kw ERP, 59-ft. above ground, 3556-ft. above sea level, lat. 32° 26' 17", long. 104° 16' 42".

Ownership: Hubbard Broadcasting Inc.

Carlsbad—K47FX, Ch. 47, LIN of New Mexico LLC. (KASA-TV Ch. 2 Santa Fe) Phone: 202-462-6001.

Technical Facilities: 12.1-kw ERP, 200-ft. above ground, 3481-ft. above sea level, lat. 32° 28' 28", long. 104° 11' 54".

Ownership: LIN TV Corp.

Carlsbad—K49ES, Ch. 49, Regents of Eastern New Mexico U.

Technical Facilities: 0.627-kw ERP, lat. 32° 26' 17", long. 104° 16' 42".

Carlsbad—KCGD-LP, Ch. 63, Prime Time Christian Broadcasting Inc. (KRPV Ch. 27 Roswell)

Technical Facilities: 0.79-kw ERP, lat. 32° 25' 15", long. 104° 14' 24".

Transmitter: 1010 W. Mermod.

Carrizozo—K43BT, Ch. 43, KOAT Hearst-Argyle Television Inc. (KOAT-TV Ch. 7 Albuquerque)

Technical Facilities: 0.51-kw ERP, lat. 33° 24' 14", long. 105° 46' 55".

Carrizozo—K51CN, Ch. 51, KOB-TV LLC. (KOB-TV Ch. 4 Albuquerque) Phone: 651-642-4212.

Technical Facilities: 7-kw ERP, 36-ft. above ground, 7152-ft. above sea level, lat. 33° 25' 46", long. 105° 59' 17".

Holds CP for change to 100-kw ERP, 100-ft. above ground, 7141-ft. above sea level, lat. 33° 49' 34", long. 106° 14' 52". BPTT-20050311AEH.

Ownership: Hubbard Broadcasting Inc.

Carrizozo, etc.—K11OD, Ch. 11, LIN of New Mexico LLC. (KRQE Ch. 13 Albuquerque)

Technical Facilities: 0.016-kw ERP, 16-ft. above ground, 11863-ft. above sea level, lat. 33° 22' 45", long. 105° 48' 31".

Ownership: LIN TV Corp.

Carrizozo, etc.—K48GY, Ch. 48, LIN of New Mexico LLC. (KRQE Ch. 13 Albuquerque) Phone: 202-462-6065.

Technical Facilities: 27.9-kw ERP, 36-ft. above ground, 7077-ft. above sea level, lat. 33° 49' 34", long. 106° 14' 54".

Ownership: LIN TV Corp.

Cebolla—K56EH, Ch. 56, KOB-TV LLC.

Technical Facilities: 0.006-kw ERP, 56-ft. above ground, 7736-ft. above sea level, lat. 36° 31' 56", long. 106° 28' 34".

Ownership: Hubbard Broadcasting Inc.

Chama—K34FD, Ch. 34, Regents of the U. of New Mexico & The Board of Education of the City of Albuquerque. (KNME-TV Ch. 5 Albuquerque)

Technical Facilities: 1.251-kw ERP, lat. 36° 53' 59", long. 106° 36' 10".

Chama—K40HC, Ch. 40, LIN of New Mexico LLC. (KASA-TV Ch. 2 Santa Fe) Phone: 202-462-6001.

Technical Facilities: 1.2-kw ERP, 30-ft. above ground, 8671-ft. above sea level, lat. 36° 53' 58", long. 106° 36' 05".

Ownership: LIN TV Corp.

Chama—K44DD, Ch. 44, LIN of New Mexico LLC. (KRQE Ch. 13 Albuquerque) Phone: 202-462-6065.

Technical Facilities: 3.54-kw ERP, 16-ft. above ground, 8655-ft. above sea level, lat. 36° 53' 59", long. 106° 36' 04".

Holds CP for change to 0.708-kw ERP, BDFCDTT-20060331ABK.

Ownership: LIN TV Corp.

Cimarron—K28GF, Ch. 28, Regents of U. of the New Mexico & Board of Education of the City of Albuquerque. (KNME-TV Ch. 5 Albuquerque) Phone: 505-277-2121.

Technical Facilities: 10.77-kw ERP, 67-ft. above ground, 11232-ft. above sea level, lat. 36° 33' 36", long. 105° 11' 40".

Ownership: Board of Education of the City of Albuquerque; Regents of the U. of New Mexico.

Cliff & Gila—K02KG, Ch. 2, Regents of New Mexico State U. (KRWG-TV Ch. 22 Las Cruces)

Technical Facilities: 0.083-kw ERP, lat. 32° 56' 46", long. 108° 42' 30".

Clovis—K16EX, Ch. 16, KOB-TV LLC. (KOBR Ch. 8 Roswell)

Technical Facilities: 16.4-kw ERP, 351-ft. above ground, 4672-ft. above sea level, lat. 34° 26' 23", long. 103° 12' 44".

Ownership: Hubbard Broadcasting Inc.

■ **Clovis**—K26CD, Ch. 26, KFDA-TV Inc.

Technical Facilities: 8.01-kw ERP, lat. 34° 26' 25", long. 103° 12' 37".

Clovis—K43BU, Ch. 43, Barrington Amarillo License LLC. Phone: 847-884-1877.

Technical Facilities: 1000-w TPO, 7.9-kw ERP, 400-ft. above ground, 4711-ft. above sea level, lat. 34° 26' 25", long. 103° 12' 37".

Transmitter: Approx. 2-mi. N of Clovis.

Ownership: Pilot Group LP.

Clovis—K45BF, Ch. 45, Nexstar Finance Inc. (KAMR-TV Ch. 4 Amarillo) Phones: 806-383-3321; 972-373-8800. Fax: 806-381-2943.

Technical Facilities: 1000-w TPO, 12.9-kw ERP, lat. 34° 26' 25", long. 103° 12' 37".

Holds CP for change to 0.051-kw ERP, 404-ft. above ground, 4715-ft. above sea level, BDFCDTT-20060403AIA.

Transmitter: 7-mi. N of Clovis.

Ownership: Nexstar Broadcasting Group Inc.

Clovis—K47DH, Ch. 47, Mission Broadcasting Inc. (KCIT Ch. 14 Amarillo) Phone: 330-335-8808.

Technical Facilities: 7.7-kw ERP, 400-ft. above ground, 4711-ft. above sea level, lat. 34° 26' 25", long. 103° 12' 37".

Holds CP for change to 0.045-kw ERP, BDFCDTT-20060403ACN.

Ownership: Mission Broadcasting Inc.

Clovis—K49BY, Ch. 49, LIN of New Mexico LLC. (KBIM-TV Ch. 10 Roswell) Phone: 202-462-6065.

Technical Facilities: 0.801-kw ERP, lat. 34° 26' 25", long. 103° 12' 37".

Holds CP for change to 7.9-kw ERP, 299-ft. above ground, 4616-ft. above sea level, lat. 34° 26' 25", long. 103° 12' 33". BDFCDTT-20060331AUT.

Ownership: LIN TV Corp.

Clovis—K51DX, Ch. 51, Eastern New Mexico U. (KENW Ch. 3 Portales) Phone: 505-562-2112.

Technical Facilities: 8.86-kw ERP, 348-ft. above ground, 4662-ft. above sea level, lat. 34° 26' 25", long. 103° 12' 33".

Holds CP for change to 12.3-kw ERP, 707-ft. above ground, 4775-ft. above sea level, lat. 34° 15' 08", long. 103° 14' 20". BPTT-20060327AIK.

Ownership: Eastern New Mexico U. Board of Regents.

Clovis—K66FT, Ch. 66, Prime Time Christian Broadcasting Inc. (KRPV Ch. 27 Roswell; KBIM-TV Ch. 10 Roswell)

Technical Facilities: 0.18-kw ERP, lat. 34° 26' 25", long. 103° 12' 33".

Clovis—KCVP-LP, Ch. 34, Prime Time Christian Broadcasting Inc. Phone: 915-563-0420.

Technical Facilities: 0.88-kw ERP, lat. 34° 26' 21", long. 103° 12' 40".

Transmitter: 2-mi. NW of Post Office, 4910 Thornton St.

Ownership: Prime Time Christian Broadcasting Inc.

Clovis—KFCL-LP, Ch. 41, Faith Christian Church Inc. Phone: 505-762-7751.

Technical Facilities: 14.4-kw ERP, 299-ft. above ground, 4606-ft. above sea level, lat. 34° 26' 21", long. 103° 12' 22".

Ownership: Faith Christian Church Inc.

Colfax—K30GJ, Ch. 30, KOB-TV LLC. Phone: 651-642-4212.

Technical Facilities: 12.7-kw ERP, 80-ft. above ground, 11244-ft. above sea level, lat. 36° 33' 36", long. 105° 11' 40".

Ownership: Hubbard Broadcasting Inc.

Colfax—K66AE, Ch. 66, KOAT Hearst-Argyle TV Inc. (KOAT-TV Ch. 7 Albuquerque) Phone: 919-839-0300.

Technical Facilities: 2.31-kw ERP, 62-ft. above ground, 11224-ft. above sea level, lat. 36° 33' 36", long. 105° 11' 40".

Holds CP for change to channel number 23, 47-ft. above ground, 11209-ft. above sea level, BDISDTA-20060717ABK.

Ownership: Hearst-Argyle Television Inc.

Colfax—K69AE, Ch. 69, LIN of New Mexico LLC. (KRQE Ch. 13 Albuquerque)

Technical Facilities: 0.72-kw ERP, lat. 36° 33' 36", long. 105° 11' 40".

Ownership: LIN TV Corp.

Conchas Dam—K16DN, Ch. 16, Conchas Television Assn. (KASA-TV Ch. 2 Santa Fe)

Technical Facilities: 0.052-kw ERP, 33-ft. above ground, 5417-ft. above sea level, lat. 35° 16' 11", long. 104° 13' 19".

Conchas Dam—K18HR, Ch. 18, The Regents of the U. of New Mexico & Board of Education of the City of Albuquerque, New Mexico. (KNME-TV Ch. 5 Albuquerque) Phone: 505-277-2121.

Technical Facilities: 0.115-kw ERP, 27-ft. above ground, 5417-ft. above sea level, lat. 35° 16' 11", long. 104° 13' 19".

Ownership: Board of Education of the City of Albuquerque; Regents of the U. of New Mexico.

Conchas Dam, etc.—K06JB, Ch. 6, Conchas Dam TV Assn. (KRQE Ch. 13 Albuquerque)

Technical Facilities: 0.011-kw ERP, 5298-ft. above sea level, lat. 35° 15' 48", long. 104° 13' 36".

Conchas Dam, etc.—K09IA, Ch. 9, Conchas Dam TV Assn. (KOB-TV Ch. 4 Albuquerque)

Technical Facilities: 0.014-kw ERP, lat. 35° 15' 48", long. 104° 13' 36".

Conchas Dam, etc.—K11JD, Ch. 11, Conchas Dam TV Assn. (KOAT-TV Ch. 7 Albuquerque)

Technical Facilities: 0.014-kw ERP, lat. 35° 15' 48", long. 104° 13' 36".

Coyote Canyon—K47DI, Ch. 47, LIN of New Mexico LLC. (KRQE Ch. 13 Albuquerque) Phone: 202-462-6065.

Technical Facilities: 1.12-kw ERP, 69-ft. above ground, 9039-ft. above sea level, lat. 35° 54' 30", long. 108° 46' 28".

Holds CP for change to 0.224-kw ERP, BDFCDTT-20060329AAI.

Ownership: LIN TV Corp.

Crownpoint—K28GT, Ch. 28, KOB-TV LLC. Phone: 651-642-4212.

Technical Facilities: 0.13-kw ERP, 21-ft. above ground, 7090-ft. above sea level, lat. 35° 40' 52", long. 108° 008' 55".

Ownership: Hubbard Broadcasting Inc.

Crownpoint—K38AU, Ch. 38, The Navajo Nation. Phone: 520-871-6655.

Technical Facilities: 100-w TPO, 0.56-kw ERP, 56-ft. above ground, 9025-ft. above sea level, lat. 35° 54' 29", long. 108° 46' 21".

Transmitter: Deza Bluff, NM.

Began Operation: October 1, 1988.

Ownership: Navajo Community College.

Personnel: Dr. Curtis Sweet, Director.

Note: K40AP, Tsaile, AZ. Provides programming for all other Navajo Nation stations.

Crownpoint—K44GD, Ch. 44, LIN of New Mexico LLC. (KRQE Ch. 13 Albuquerque) Phone: 202-462-6065.

Technical Facilities: 0.132-kw ERP, 20-ft. above ground, 7090-ft. above sea level, lat. 35° 40' 52", long. 108° 08' 53".

Holds CP for change to 0.026-kw ERP, 20-ft. above ground, 7087-ft. above sea level, BDFCDTT-20060329AAH.

Ownership: LIN TV Corp.

Crownpoint—K65FJ, Ch. 65, KOAT Hearst-Argyle Televison inc.

Technical Facilities: 0.13-kw ERP, 20-ft. above ground, 7090-ft. above sea level, lat. 35° 40' 52", long. 108° 008' 53".

Cuba—K34HF-D, Ch. 34, Regents of the U. of New Mexico & The Board of Education of the City of Albuquerque. Phone: 505-277-2121.

Technical Facilities: 0.647-kw ERP, 67-ft. above ground, 9657-ft. above sea level, lat. 36° 00' 48", long. 106° 50' 38".

Ownership: Board of Education of the City of Albuquerque; Regents of the U. of New Mexico.

Cuba—K35GY, Ch. 35, KOB-TV LLC. Phone: 651-642-4212.

Technical Facilities: 2.2-kw ERP, 67-ft. above ground, 9657-ft. above sea level, lat. 36° 00' 48", long. 106° 50' 38".

Holds CP for change to channel number 38, 0.22-kw ERP, 66-ft. above ground, 9655-ft. above sea level, BDISDTT-20060811ABW.

Ownership: Hubbard Broadcasting Inc.

Datil/Horse Springs—K48HL, Ch. 48, KOB-TV LLC. (KOB-TV Ch. 4 Albuquerque)

Technical Facilities: 1.22-kw ERP, 69-ft. above ground, 8993-ft. above sea level, lat. 33° 46' 15", long. 107° 51' 18".

Ownership: Hubbard Broadcasting Inc.

Deming—K35HB, Ch. 35, LIN of New Mexico LLC. (KRQE Ch. 13 Albuquerque) Phone: 818-973-2722.

Technical Facilities: 2.67-kw ERP, 16-ft. above ground, 5613-ft. above sea level, lat. 32° 11' 40", long. 107° 36' 29".

Ownership: LIN TV Corp.

Deming—K41FM, Ch. 41, KOB-TV LLC. (KOB-TV Ch. 4 Albuquerque) Phone: 654-642-4212.

Technical Facilities: 1.72-kw ERP, 43-ft. above ground, 5643-ft. above sea level, lat. 32° 11' 40", long. 107° 36' 29".

Ownership: Hubbard Broadcasting Inc.

Deming—K43FU, Ch. 43, LIN of New Mexico LLC. Phone: 202-462-6001.

Technical Facilities: 2.5-kw ERP, 43-ft. above ground, 5643-ft. above sea level, lat. 32° 11' 40", long. 107° 36' 29".

Ownership: LIN TV Corp.

Deming—K46GU, Ch. 46, Regents of New Mexico State U. Phone: 505-646-2222.

Technical Facilities: 0.802-kw ERP, 33-ft. above ground, 5633-ft. above sea level, lat. 32° 11' 40", long. 107° 36' 29".

Ownership: Regents of New Mexico State U.

Deming—K49GV, Ch. 49, Regents of New Mexico State U. Phone: 505-646-2222.

Technical Facilities: 0.802-kw ERP, 33-ft. above ground, 5633-ft. above sea level, lat. 32° 11' 40", long. 107° 36' 29".

Ownership: Regents of New Mexico State U.

Deming—K51DS, Ch. 51, Hearst-Argyle Television Inc.

Technical Facilities: 100-w TPO, 2.6-kw ERP, 39-ft. above ground, 5564-ft. above sea level, lat. 32° 12' 00", long. 107° 36' 35".

Transmitter: Little Florida Mountain, 10-mi. SE of Deming.

Ownership: Hearst-Argyle Television Inc.

Personnel: Wayne Godsey, General Manager; Jeffrey Sales, General Sales Manager; Charles Amy, Chief Engineer.

Deming—K55BT, Ch. 55, NPG of Texas LP. (KVIA-TV Ch. 7 El Paso) Phone: 915-496-7777.

Technical Facilities: 2.46-kw ERP, lat. 32° 11' 40", long. 107° 36' 29".

Holds CP for change to channel number 19, 0.25-kw ERP, 49-ft. above ground, 5633-ft. above sea level, BDISTT-20060324AAH.

Ownership: News Press & Gazette Co.

Dora—K24DU, Ch. 24, Barrington Amarillo License LLC. (KVII-TV Ch. 7 Amarillo) Phone: 847-884-1877.

Technical Facilities: 0.998-kw ERP, 292-ft. above ground, 4580-ft. above sea level, lat. 33° 51' 52", long. 103° 19' 59".

Ownership: Pilot Group LP.

Dora—K40GC, Ch. 40, LIN of New Mexico LLC. (KBIM-TV Ch. 10 Roswell) Phone: 202-462-6065.

Technical Facilities: 3.129-kw ERP, 65-ft. above ground, 4566-ft. above sea level, lat. 33° 54' 15", long. 103° 30' 41".

Holds CP for change to 0.63-kw ERP, BDFCDTT-20060327AGD.

Ownership: LIN TV Corp.

Dora—K48HC, Ch. 48, KVII Operating LP. (KFDA-TV Ch. 10 Amarillo)

Technical Facilities: 0.914-kw ERP, lat. 33° 51' 52", long. 103° 19' 59".

Transmitter: 6.1-mi. S of Doro.

Dora—K67CS, Ch. 67, Panhandle Telecasting LP. (KFDA-TV Ch. 10 Amarillo) Phone: 806-383-1010.

Technical Facilities: 0.914-kw ERP, 292-ft. above ground, 4580-ft. above sea level, lat. 33° 51' 52", long. 103° 19' 59".

Dulce—K22GE, Ch. 22, LIN of New Mexico LLC. Phone: 202-462-6001.

Technical Facilities: 0.98-kw ERP, 13-ft. above ground, 9006-ft. above sea level, lat. 36° 59' 000", long. 106° 58' 12".

Ownership: LIN TV Corp.

Dulce & Lumberton—K26EP, Ch. 26, LIN of Colorado LLC. (KREZ-TV Ch. 6 Durango) Phone: 202-462-6001.

Technical Facilities: 0.202-kw ERP, lat. 36° 59' 00", long. 105° 58' 11".

Holds CP for change to 0.202-kw ERP, 30-ft. above ground, 9022-ft. above sea level, BDFCDTT-20060324AAK.

Ownership: LIN TV Corp.

Dulce & Lumberton—K28ER, Ch. 28, KOAT Hearst-Argyle Television Inc. (KOAT-TV Ch. 7 Albuquerque)

Technical Facilities: 0.2-kw ERP, 30-ft. above ground, 9022-ft. above sea level, lat. 36° 59' 00", long. 106° 58' 11".

Dulce & Lumberton—K30EK, Ch. 30, KOB-TV LLC. (KOBF Ch. 12 Farmington)

Technical Facilities: 0.269-kw ERP, 15-ft. above ground, 9009-ft. above sea level, lat. 36° 59' 00", long. 106° 58' 11".

Ownership: Hubbard Broadcasting Inc.

Eagle Nest—K09AK, Ch. 9, Eagle Nest TV Assn. (KOAT-TV Ch. 7 Albuquerque)

Technical Facilities: 0.009-kw ERP, 11640-ft. above sea level, lat. 36° 38' 28", long. 105° 13' 48".

Eagle Nest—K20GO, Ch. 20, Eagle Nest TV Assn. (KASA-TV Ch. 2 Santa Fe)

Technical Facilities: 1.44-kw ERP, lat. 36° 38' 28", long. 105° 13' 48".

Transmitter: 6-mi. N of Eagle Nest.

Eagle Nest—K35BZ, Ch. 35, Eagle Nest TV Assn.

Technical Facilities: 2.88-kw ERP, lat. 36° 38' 28", long. 105° 13' 48".

Ownership: Eagle Nest TV Assn.

Eagle Nest—K48AX, Ch. 48, Eagle Nest TV Assn.

Technical Facilities: 1.32-kw ERP, lat. 36° 38' 28", long. 105° 13' 48".

Transmitter: 6-mi. N of Eagle Nest.

Eagles Nest—K38EC, Ch. 38, LIN of New Mexico LLC. (KRQE Ch. 13 Albuquerque) Phone: 202-462-6065.

Technical Facilities: 0.83-kw ERP, 59-ft. above ground, 11283-ft. above sea level, lat. 36° 33' 36", long. 105° 11' 40".

Holds CP for change to 1.66-kw ERP, BDFCDTT-20060329AAF.

Ownership: LIN TV Corp.

El Paso—K48IK, Ch. 48, ZGS EL Paso Television LP. Phone: 303-678-1844.

Studio: 10033 Carnegie, El Paso, TX 79925.

Technical Facilities: 150-kw ERP, 85-ft. above ground, 4747-ft. above sea level, lat. 31° 47' 15", long. 106° 28' 47".

Transmitter: 500 S. Main St.

Ownership: ZGS Broadcasting Holdings Inc.

Elida—K36DQ, Ch. 36, Prime Time Christian Broadcasting Inc. (KRPV Ch. 27 Roswell)

Technical Facilities: 1.17-kw ERP, 79-ft. above ground, 4747-ft. above sea level, lat. 33° 51' 25", long. 103° 44' 56".

Espanola—K39EJ, Ch. 39, LIN of New Mexico LLC. Phone: 202-462-6001.

Technical Facilities: 5.04-kw ERP, 66-ft. above ground, 7985-ft. above sea level, lat. 35° 53' 55", long. 105° 53' 52".

Ownership: LIN TV Corp.

Espanola—K49KF-D, Ch. 49, Regents of the U. of New Mexico & The Board of Education of the City of Albuquerque. Phone: 505-277-2121. Fax: 505-277-2191.

Technical Facilities: 0.343-kw ERP, 24-ft. above ground, 9998-ft. above sea level, lat. 35° 53' 09.1", long. 106° 23' 13.3".

Ownership: Board of Education of the City of Albuquerque; Regents of the U. of New Mexico.

Farmington—K14MJ, Ch. 14, National Minority TV Inc.

Technical Facilities: 8.5-kw ERP, 102-ft. above ground, 6125-ft. above sea level, lat. 36° 40' 16", long. 108° 13' 54".

Ownership: National Minority TV Inc.

Farmington—K19CM, Ch. 19, KOAT Hearst-Argyle Television Inc. (KOAT-TV Ch. 7 Albuquerque) Phone: 919-839-0300.

Technical Facilities: 1.21-kw ERP, 100-ft. above ground, 6130-ft. above sea level, lat. 36° 40' 17", long. 108° 13' 53".

Ownership: Hearst-Argyle Television Inc.

Farmington—K21AX, Ch. 21, LIN of Colorado LLC. (KREZ-TV Ch. 6 Durango)

Technical Facilities: 2.11-kw ERP, lat. 36° 41' 48", long. 108° 10' 39".

Holds CP for change to 9.883-kw ERP, 100-ft. above ground, 6130-ft. above sea level, lat. 36° 40' 17", long. 108° 13' 52.7". BPTT-20051114ANI.

Ownership: LIN TV Corp.

Farmington—K23BT, Ch. 23, Emmis Television License Corp. of Honolulu. (KASY-TV Ch. 50 Albuquerque)

Technical Facilities: 7.46-kw ERP, lat. 36° 40' 16", long. 108° 13' 54".

Farmington—K27GJ, Ch. 27, LIN of New Mexico LLC. (KASA-TV Ch. 2 Santa Fe) Phone: 202-462-6001.

Technical Facilities: 11.5-kw ERP, 112-ft. above ground, 5912-ft. above sea level, lat. 36° 41' 48", long. 108° 10' 39".

Holds CP for change to 10.4-kw ERP, 171-ft. above ground, 6201-ft. above sea level, lat. 36° 40' 17", long. 108° 13' 53". BPTT-20060329AKE.

Ownership: Raycom Media Inc.

Farmington—K40FI-D, Ch. 40, Regents of the U. of New Mexico & The Board of Education of the City of Albuquerque. (KNME-TV Ch. 5 Albuquerque) Phone: 505-277-2121.

Technical Facilities: 0.403-kw ERP, 48-ft. above ground, 7397-ft. above sea level, lat. 36° 24' 56", long. 107° 50' 40".

Ownership: Board of Education of the City of Albuquerque; Regents of the U. of New Mexico.

Farmington—K43AI, Ch. 43, Regents of the U. of New Mexico & The Board of Education of the City of Albuquerque. (KNME-TV Ch. 5 Albuquerque) Phone: 505-277-2121. Fax: 505-277-9584.

Studio: 1130 University NE, Albuquerque, NM 87102.

Technical Facilities: 8.42-kw ERP, 170-ft. above ground, 6200-ft. above sea level, lat. 36° 40' 17", long. 108° 13' 53".

Began Operation: March 1, 1986.

Ownership: Board of Education of the City of Albuquerque; Regents of the U. of New Mexico.

Personnel: Jon Cooper, General Manager.

Farmington—K47DR, Ch. 47, Christian Broadcasting Communications. Phone: 505-327-1445. Fax: 505-327-5310.

Technical Facilities: 1000-w TPO, 31.3-kw ERP, 174-ft. above ground, 5962-ft. above sea level, lat. 36° 41' 50", long. 108° 10' 42".

Transmitter: 10-mi. SE of Farmington.

Began Operation: March 13, 1996.

Ownership: Christian Broadcasting Communications.

Personnel: Dan Harlin, Chief Engineer.

Farmington—K62CR, Ch. 62, KOAT Hearst-Argyle Television Inc. (KOAT-TV Ch. 7 Albuquerque)

Technical Facilities: 0.49-kw ERP, 39-ft. above ground, 7421-ft. above sea level, lat. 36° 25' 33", long. 107° 50' 39".

Farmington, etc.—K83AT, Ch. 83, LIN of New Mexico LLC. (KRQE Ch. 13 Albuquerque)

Technical Facilities: 1.61-kw ERP, lat. 36° 26' 009", long. 107° 50' 39".

Ownership: LIN TV Corp.

Forrest—K52CR, Ch. 52, KOAT Hearst-Argyle TV Inc. Phone: 919-839-0300.

Technical Facilities: 0.97-kw ERP, 302-ft. above ground, 5266-ft. above sea level, lat. 34° 50 32", long. 103° 42' 44".

Ownership: Hearst-Argyle Television Inc.

Forrest & McAllister—K34EZ, Ch. 34. Regents of Eastern New Mexico U. (KENW Ch. 3 Portales) Phone: 505-562-2112.

Technical Facilities: 1.35-kw ERP, lat. 34° 49' 54", long. 103° 43' 28".

Holds CP for change to 1-kw ERP, 186-ft. above ground, 5110-ft. above sea level, BDFCDTT-20060329ANH.

Ownership: Eastern New Mexico U. Board of Regents.

Forrest, etc.—K31GC, Ch. 31, KOB-TV LLC. (KOB-TV Ch. 4 Albuquerque)

Technical Facilities: 9.23-kw ERP, 274-ft. above ground, 5249-ft. above sea level, lat. 34° 50' 45", long. 103° 42' 35".

Ownership: Hubbard Broadcasting Inc.

Fort Sumner—K34GU, Ch. 34, Eastern New Mexico U. (KENW Ch. 3 Portales) Phone: 505-562-2112.

Technical Facilities: 1.29-kw ERP, 50-ft. above ground, 4550-ft. above sea level, lat. 34° 28' 35", long. 104° 21' 24".

Ownership: Eastern New Mexico U. Board of Regents.

Gallina—K31HB, Ch. 31, Regents of the U. of New Mexico & The Board of Education of the City of Albuquerque. (KNME-TV Ch. 5 Albuquerque) Phone: 505-277-2121.

Technical Facilities: 0.982-kw ERP, 105-ft. above ground, 9124-ft. above sea level, lat. 36° 13' 15", long. 106° 45' 04".

Gallina—K36EY, Ch. 36, KOAT Hearst-Argyle Television Inc. (KOAT-TV Ch. 7 Albuquerque; KOCO-TV Ch. 5 Oklahoma City)

Technical Facilities: 0.412-kw ERP, lat. 36° 13' 14", long. 106° 45' 42".

Gallina—K48GD, Ch. 48, KOB-TV LLC. (KOB-TV Ch. 4 Albuquerque) Phone: 651-642-4212.

Technical Facilities: 0.425-kw ERP, 66-ft. above ground, 9111-ft. above sea level, lat. 36° 13' 14", long. 106° 45' 42".

Ownership: Hubbard Broadcasting Inc.

Gallina—K67CE, Ch. 67, LIN of New Mexico LLC. (KRQE Ch. 13 Albuquerque)

Technical Facilities: 0.412-kw ERP, lat. 36° 13' 14", long. 106° 45' 42".

Ownership: LIN TV Corp.

Gallup—K08IJ, Ch. 8, KOAT Hearst-Argyle Television Inc. (KOAT-TV Ch. 7 Albuquerque)

Technical Facilities: 0.515-kw ERP, lat. 35° 54' 34", long. 108° 46' 27".

Gallup—K18HF, Ch. 18, LIN of New Mexico LLC. (KASA-TV Ch. 2 Santa Fe) Phone: 202-462-6001.

Technical Facilities: 1.07-kw ERP, 71-ft. above ground, 6734-ft. above sea level, lat. 35° 32' 08", long. 108° 44' 28".

Ownership: LIN TV Corp.

Gallup—K23FE, Ch. 23, Regents of the U. of New Mexico & The Board of Education of the City of Albuquerque. (KNME-TV Ch. 5 Albuquerque)

Technical Facilities: 1.04-kw ERP, lat. 35° 36' 16", long. 108° 40' 49".

Gallup—K39EW, Ch. 39, KOB-TV LLC. (KOB-TV Ch. 4 Albuquerque) Phone: 651-642-4212.

Technical Facilities: 0.795-kw ERP, 60-ft. above ground, 6724-ft. above sea level, lat. 35° 32' 08", long. 108° 44' 30".

Ownership: Hubbard Broadcasting Inc.

Gallup—K48GK, Ch. 48, LIN of New Mexico LLC. (KRQE Ch. 13 Albuquerque) Phone: 202-462-6065.

Technical Facilities: 1.18-kw ERP, lat. 35° 32' 08", long. 108° 44' 28".

Holds CP for change to 0.236-kw ERP, 132-ft. above ground, 6796-ft. above sea level, BDFCDTT-20060331ADI.

Ownership: LIN TV Corp.

Gallup—K67BP, Ch. 67, KOAT Hearst-Argyle Television Inc. (KOAT-TV Ch. 7 Albuquerque) Phone: 919-839-0300.

Technical Facilities: 0.1-kw ERP, lat. 35° 32' 04", long. 108° 44' 26".

Holds CP for change to channel number 10, 0.3-kw ERP, 123-ft. above ground, 6786-ft. above sea level, lat. 35° 32' 08", long. 108° 44' 28". BDISDVA-20060717ABJ.

Ownership: Hearst-Argyle Television Inc.

Gallup—KIAZ-LP, Ch. 14, Pappas Telecasting Companies. Phone: 559-733-7800.

Technical Facilities: 10-kw ERP, 318-ft. above ground, 6929-ft. above sea level, lat. 35° 32' 00", long. 108° 38' 11".

Holds CP for change to 15-kw ERP, . 11, BDFCDTL-20060331ARM.

Ownership: Pappas Telecasting Companies.

Gallup & Tohatchi—K21HJ, Ch. 21, Christian Broadcasting Communications. Phone: 505-327-1445.

Technical Facilities: 1.65-kw ERP, 43-ft. above ground, 7897-ft. above sea level, lat. 35° 36' 18", long. 108° 41' 11".

Ownership: Christian Broadcasting Communications.

Grants—K46FI, Ch. 46, LIN of New Mexico LLC. (KASA-TV Ch. 2 Santa Fe) Phone: 202-462-6001.

Technical Facilities: 1-kw ERP, 30-ft. above ground, 11010-ft. above sea level, lat. 35° 15' 10", long. 107° 35' 48".

Ownership: LIN TV Corp.

Grants & Milan—K33GA, Ch. 33, Regents of the U. of New Mexico & The Board of Education of the City of Albuquerque. (KNME-TV Ch. 5 Albuquerque)

Technical Facilities: 0.116-kw ERP, lat. 35° 007' 000", long. 107° 54' 002".

Grants, etc.—K06CU, Ch. 6, KOB-TV LLC. (KOB-TV Ch. 4 Albuquerque)

Technical Facilities: 0.005-kw ERP, 7214-ft. above sea level, lat. 35° 07' 00", long. 107° 54' 02".

Ownership: Hubbard Broadcasting Inc.

Grants, etc.—K09EP, Ch. 9, LIN of New Mexico LLC. (KRQE Ch. 13 Albuquerque) Phone: 202-462-6065.

Technical Facilities: 0.009-kw ERP, lat. 35° 07' 00", long. 107° 54' 02".

Holds CP for change to 0.002-kw ERP, 30-ft. above ground, 7109-ft. above sea level, BDFCDTT-20060331ABD.

Ownership: LIN TV Corp.

Grants, etc.—K11EV, Ch. 11, KOAT Hearst-Argyle Television Inc. (KOAT-TV Ch. 7 Albuquerque)

Technical Facilities: 0.001-kw ERP, 6548-ft. above sea level, lat. 35° 07' 00", long. 107° 54' 02".

Guadalupita—K09LQ, Ch. 9, KOB-TV LLC. (KOB-TV Ch. 4 Albuquerque)

Technical Facilities: 0.002-kw ERP, lat. 36° 007' 21", long. 105° 13' 24".

Ownership: Hubbard Broadcasting Inc.

Guadalupita—K11NV, Ch. 11, LIN of New Mexico LLC. (KRQE Ch. 13 Albuquerque)

Technical Facilities: lat. 36° 007' 19", long. 105° 13' 25".

Ownership: LIN TV Corp.

Hatch—K26GJ, Ch. 28, Regents of New Mexico State U. Phone: 505-646-2222.

Technical Facilities: 1.78-kw ERP, 43-ft. above ground, 4832-ft. above sea level, lat. 32° 41' 43", long. 107° 003' 48".

Hillsboro—K02IP, Ch. 2, Hillsboro TV Assn. (KVIA-TV Ch. 7 El Paso)

Technical Facilities: 0.006-kw ERP, lat. 32° 55' 45", long. 107° 32' 000".

Hillsboro—K06DX, Ch. 6, Hillsboro TV Assn. (KTSM-TV Ch. 9 El Paso)

Technical Facilities: 0.005-kw ERP, lat. 32° 55' 45", long. 107° 32' 000".

Hillsboro—K08LP, Ch. 8, Hillsboro TV Assn. (KOAT-TV Ch. 7 Albuquerque)

Technical Facilities: 16-ft. above ground, 5656-ft. above sea level, lat. 32° 55' 24", long. 107° 32' 43".

Hillsboro—K11HB, Ch. 11, Hillsboro TV Assn. (KDBC-TV Ch. 4 El Paso; KRQE Ch. 13 Albuquerque)

Technical Facilities: 0.005-kw ERP, lat. 32° 55' 45", long. 107° 32' 000".

Hillsboro—K13UL, Ch. 13, Regents of New Mexico State U. (Ch. 40 Truth or Consequences; K40GH Ch. 40 Truth or Consequences)

Technical Facilities: 0.086-kw ERP, 7-ft. above ground, 5633-ft. above sea level, lat. 32° 55' 24", long. 107° 32' 43".

Hillsboro—K18DY, Ch. 18, LIN of New Mexico LLC. (KOAT-TV Ch. 7 Albuquerque; KASA-TV Ch. 2 Santa Fe) Phone: 202-462-6001.

Technical Facilities: 0.011-kw ERP, 16-ft. above ground, 5656-ft. above sea level, lat. 32° 55' 24", long. 107° 32' 43".

Ownership: LIN TV Corp.

Hobbs—K12NH, Ch. 12, KOAT Hearst-Argyle Television Inc. (KOAT-TV Ch. 7 Albuquerque) Phone: 919-839-0300.

Technical Facilities: 0.111-kw ERP, 121-ft. above ground, 3763-ft. above sea level, lat. 32° 42' 34", long. 103° 09' 05".

Ownership: Hearst-Argyle Television Inc.

Hobbs—K16EB, Ch. 16, Community Television Development. Phone: 954-614-2416.

Technical Facilities: 175-w TPO, 1-kw ERP, 614-ft. above ground, 955-ft. above sea level, lat. 32° 40' 27", long. 103° 06' 38".

Holds CP for change to channel number 40, 10-kw ERP, 425-ft. above ground, 4034-ft. above sea level, lat. 32° 40' 25", long. 103° 06' 41". BPTTL-20030428AAI.

Transmitter: 1.2-mi. SE of Hobbs.

Began Operation: October 6, 1999.

Ownership: Community Television Development.

Hobbs—K27GL, Ch. 27, LIN of New Mexico LLC. Phone: 202-462-6001.

Technical Facilities: 10-kw ERP, 151-ft. above ground, 3812-ft. above sea level, lat. 32° 47' 12", long. 103° 07' 05".

Ownership: LIN TV Corp.

Hobbs—K42FX-D, Ch. 42, Eastern New Mexico U. Phone: 505-562-2112.

Technical Facilities: 15-kw ERP, 185-ft. above ground, 3860-ft. above sea level, lat. 32° 45' 40", long. 103° 11' 31".

Ownership: Eastern New Mexico U. Board of Regents.

Hobbs—K45IL, Ch. 45, Ramar Communications II Ltd. (KJTV-TV Ch. 34 Lubbock) Phone: 806-745-3434.

Technical Facilities: 16.7-kw ERP, 492-ft. above ground, 4114-ft. above sea level, lat. 32° 43' 28", long. 103° 05' 46".

Holds CP for change to 8.35-kw ERP, 500-ft. above ground, 4119-ft. above sea level, BDFCDTT-20060825ABF.

Ownership: Ramar Communications II Ltd.

Hobbs—K50GM, Ch. 50, LIN of New Mexico LLC. Phone: 202-462-6001.

Technical Facilities: 93-w TPO, 10-kw ERP, 151-ft. above ground, 3812-ft. above sea level, lat. 32° 47' 12", long. 103° 007' 005".

Transmitter: Atop Mescalero Ridge, near Hobbs.

Began Operation: September 29, 1999.

Ownership: LIN TV Corp.

Hobbs—K58EJ, Ch. 58, KOAT Hearst-Argyle Television Inc. (KOAT-TV Ch. 7 Albuquerque)

Technical Facilities: 0.097-kw ERP, lat. 32° 45' 59", long. 103° 10' 11".

Hobbs—KHLC-LP, Ch. 18, Prime Time Christian Broadcasting Inc. (KRPV Ch. 27 Roswell)

Technical Facilities: 7.3-kw ERP, 250-ft. above ground, 3891-ft. above sea level, lat. 32° 42' 34", long. 103° 009' 007".

Hornsby Ranch, etc.—K25HJ, Ch. 25, LIN of New Mexico LLC. (KRQE Ch. 13 Albuquerque) Phone: 202-462-6065.

Technical Facilities: 1.028-kw ERP, 159-ft. above ground, 5735-ft. above sea level, lat. 34° 59' 07", long. 104° 08' 00".

Holds CP for change to 0.21-kw ERP, 157-ft. above ground, 5735-ft. above sea level, BDFCDTT-20060327AGF.

Ownership: LIN TV Corp.

Horse Springs—K66EE, Ch. 66, KOAT Hearst-Argyle Television Inc. (KOAT-TV Ch. 7 Albuquerque) Phone: 919-839-0300.

Technical Facilities: 1.06-kw ERP, 52-ft. above ground, 8983-ft. above sea level, lat. 33° 46' 14", long. 107° 51' 15".

Indian Village—K20GT, Ch. 20, KOB-TV LLC. (KOB-TV Ch. 4 Albuquerque)

Technical Facilities: 1.1-kw ERP, 70-ft. above ground, 8800-ft. above sea level, lat. 35° 27' 59", long. 108° 14' 25".

Ownership: Hubbard Broadcasting Inc.

Las Cruces—K30FH, Ch. 30, Prime Time Christian Broadcasting Inc.

Technical Facilities: 42.5-kw ERP, lat. 32° 24' 17", long. 106° 45' 38".

Transmitter: Twin Peaks.

Las Cruces—K54GR, Ch. 54, Regents of New Mexico State U.

Technical Facilities: 0.96-kw ERP, 94-ft. above ground, 4908-ft. above sea level, lat. 32° 24' 17", long. 106° 45' 38".

Las Cruces—KAEP-LP, Ch. 42, KOB-TV LLC. (KOB-TV Ch. 4 Albuquerque)

Technical Facilities: 2.45-kw ERP, lat. 32° 16' 44", long. 106° 54' 40".

Transmitter: S of Las Cruces Airport, 9.3-mi. W of Las Cruces.

Ownership: Hubbard Broadcasting Inc.

■ **Las Cruces**—KCWF-CA, Ch. 20, KDBC License LLC.

Technical Facilities: 4.56-kw ERP, lat. 32° 16' 41", long. 106° 54' 36".

Las Cruces—KLCP-LP, Ch. 30, Prime Time Christian Broadcasting Inc. Phone: 915-563-0420. Fax: 915-563-1736.

Technical Facilities: 1000-w TPO, 42.5-kw ERP, 98-ft. above ground, 4864-ft. above sea level, lat. 32° 24' 17", long. 106° 45' 38".

Transmitter: Twin Peaks.

Began Operation: May 7, 1999.

Ownership: Prime Time Christian Broadcasting Inc.

Personnel: Al Cooper, General Manager; Jay Westcott, Chief Engineer; Jeff Welter, Sales Manager.

Las Cruces & Organ—K57BV, Ch. 57, NPG of Texas LP. (KVIA-TV Ch. 7 El Paso)

Technical Facilities: 44-kw ERP, lat. 32° 16' 41", long. 106° 54' 36".

Ownership: News Press & Gazette Co.

Las Vegas—K09AI, Ch. 9, KOAT Hearst-Argyle Television Inc. (KOAT-TV Ch. 7 Albuquerque)

Technical Facilities: 0.02-kw ERP, lat. 35° 35' 004", long. 105° 12' 007".

Las Vegas—K20GQ, Ch. 20, LIN of New Mexico LLC. Phone: 202-462-6001.

Technical Facilities: 1.18-kw ERP, 66-ft. above ground, 7211-ft. above sea level, lat. 35° 36' 16", long. 105° 15' 35".

Ownership: LIN TV Corp.

Las Vegas—K33FL, Ch. 33, Regents of U. of New Mexico & Board of Education of the City of Albuquerque. (KNME-TV Ch. 5 Albuquerque)

Technical Facilities: 1.23-kw ERP, 85-ft. above ground, 6903-ft. above sea level, lat. 35° 37' 59", long. 105° 14' 10".

Las Vegas—K43FI, Ch. 43, LIN of New Mexico LLC. (KRQE Ch. 13 Albuquerque) Phone: 202-462-6065.

Technical Facilities: 0.99-kw ERP, lat. 35° 36' 16", long. 105° 15' 35".

Holds CP for change to 0.2-kw ERP, 108-ft. above ground, 7251-ft. above sea level, BDFCDTT-20060323AAD.

Transmitter: The Creston, 2.5-mi W of Las Vegas.

Ownership: LIN TV Corp.

Las Vegas—K47GV, Ch. 47, KOB-TV LLC. (KOB-TV Ch. 4 Albuquerque)

Technical Facilities: 1.2-kw ERP, lat. 35° 37' 39", long. 105° 14' 10".

Ownership: Hubbard Broadcasting Inc.

Lordsburg—K02KP, Ch. 2, Regents of New Mexico State U. (KRWG-TV Ch. 22 Las Cruces)

Technical Facilities: 0.04-kw ERP, lat. 32° 19' 40", long. 108° 43' 38".

Lordsburg—K14LO, Ch. 14, LIN of New Mexico LLC.

Technical Facilities: 0.189-kw ERP, 36-ft. above ground, 8054-ft. above sea level, lat. 32° 34' 57", long. 108° 25' 29".

Ownership: LIN TV Corp.

Lordsburg—K27FN, Ch. 27, KOB-TV LLC. (KOB-TV Ch. 4 Albuquerque)

Technical Facilities: 0.133-kw ERP, lat. 32° 18' 58", long. 108° 45' 20".

Transmitter: Lookout Hill, 1.9-mi. SW of Lordsburg.

Ownership: Hubbard Broadcasting Inc.

Lordsburg—K29DP, Ch. 29, LIN of New Mexico LLC. (KRQE Ch. 13 Albuquerque)

Technical Facilities: 0.133-kw ERP, lat. 32° 18' 58", long. 108° 45' 18".

Transmitter: 1.8-mi. SW of Lordsburg.

Ownership: LIN TV Corp.

Lordsburg—K31HQ, Ch. 31, LIN of New Mexico LLC. (KASA-TV Ch. 2 Santa Fe) Phone: 202-462-6001.

Technical Facilities: 0.616-kw ERP, 98-ft. above ground, 8045-ft. above sea level, lat. 32° 34' 57", long. 108° 25' 26".

Ownership: LIN TV Corp.

Lordsburg—K36GA, Ch. 36, KOB-TV LLC.

Technical Facilities: 0.23-kw ERP, 15-ft. above ground, 8001-ft. above sea level, lat. 32° 34' 57", long. 108° 25' 26".

Ownership: Hubbard Broadcasting Inc.

Lordsburg—K40HJ, Ch. 40, LIN of New Mexico LLC. Phone: 202-462-6001.

Technical Facilities: 0.279-kw ERP, 30-ft. above ground, 4521-ft. above sea level, lat. 31° 19' 40", long. 108° 43' 36".

Ownership: LIN TV Corp.

Lordsburg—K61CN, Ch. 61, KOAT Hearst-Argyle Television Inc. (KOAT-TV Ch. 7 Albuquerque) Phone: 919-839-0300.

Technical Facilities: 0.225-kw ERP, 7999-ft. above sea level, lat. 32° 34' 57", long. 108° 25' 29".

Lovington—K46HM, Ch. 46, Eastern New Mexico U. (KENW Ch. 3 Portales) Phone: 505-562-2112.

Technical Facilities: 1.1-kw ERP, 190-ft. above ground, 3864-ft. above sea level, lat. 32° 55' 44", long. 103° 20' 45".

Ownership: Eastern New Mexico U. Board of Regents.

Mescalero—K12KU, Ch. 12, Apache Tribe of Mescalero. (KRQE Ch. 13 Albuquerque)

Technical Facilities: 0.034-kw ERP, lat. 33° 009' 40", long. 105° 46' 30".

Mescalero—K13OY, Ch. 13, LIN of New Mexico LLC. (KBIM-TV Ch. 10 Roswell) Phone: 202-462-6065.

Technical Facilities: 0.024-kw ERP, 49-ft. above ground, 7880-ft. above sea level, lat. 33° 09' 40", long. 105° 46' 30".

Holds CP for change to 0.005-kw ERP, BDFCDTT-20060323AAA.

Ownership: LIN TV Corp.

Montoya—K22EU, Ch. 22, LIN of New Mexico. (KASA-TV Ch. 2 Santa Fe) Phone: 202-462-6001.

Technical Facilities: 1.15-kw ERP, lat. 34° 59' 007", long. 104° 008' 000".

Ownership: LIN TV Corp.

Montoya & Newkirk—K17FK, Ch. 17, KOB-TV LLC.

Technical Facilities: 1.2-kw ERP, 160-ft. above ground, 5734-ft. above sea level, lat. 34° 59' 004", long. 104° 008' 000".

Ownership: Hubbard Broadcasting Inc.

Montoya & Newkirk—K57BR, Ch. 57, KOAT Hearst-Argyle Televison Inc. Phone: 919-839-0300.

Technical Facilities: 1.1-kw ERP, 150-ft. above ground, 5721-ft. above sea level, lat. 34° 59' 04", long. 104° 07' 59".

Holds CP for change to channel number 39, 1.15-kw ERP, 147-ft. above ground, 5715-ft. above sea level, lat. 34° 59' 04", long. 104° 08' 00". BDISDTA-20060717ABG.

Ownership: Hearst-Argyle Television Inc.

Mora—K06HX, Ch. 6, LIN of New Mexico LLC. (KRQE Ch. 13 Albuquerque) Phone: 202-462-6001.

Technical Facilities: 0.004-kw ERP, lat. 35° 57' 31", long. 105° 21' 14".

Ownership: LIN TV Corp.

Mora—K09DZ, Ch. 9, KOB-TV LLC. (KOB-TV Ch. 4 Albuquerque)

Technical Facilities: 0.007-kw ERP, lat. 35° 57' 31", long. 105° 21' 14".

Mora—K22EW, Ch. 22, LIN of New Mexico LLC. (KRQE Ch. 13 Albuquerque) Phone: 202-462-6065.

Technical Facilities: 1.23-kw ERP, 26-ft. above ground, 8491-ft. above sea level, lat. 35° 57' 39", long. 105° 21' 13".

Holds CP for change to 0.25-kw ERP, BDFCDTT-20060327AGG.

Ownership: LIN TV Corp.

Mora—K25FI, Ch. 25, KOB-TV LLC. (KOB-TV Ch. 4 Albuquerque)

Technical Facilities: 1.23-kw ERP, 26-ft. above ground, 8491-ft. above sea level, lat. 35° 57' 39", long. 105° 21' 13".

Ownership: Hubbard Broadcasting Inc.

Mora—K31EO, Ch. 31, Regents of the U. of New Mexico & Board of Education of the City of Albuquerque. Phone: 505-277-2121.

Technical Facilities: 1.029-kw ERP, 45-ft. above ground, 8507-ft. above sea level, lat. 35° 57' 36", long. 105° 21' 12".

Transmitter: 1.6-mi. SW of Mora.

Mud Canyon—K13OX, Ch. 13, LIN of New Mexico LLC. (KBIM-TV Ch. 10 Roswell) Phone: 202-462-6065.

Technical Facilities: 0.066-kw ERP, 69-ft. above ground, 7943-ft. above sea level, lat. 33° 11' 16", long. 105° 42' 55".

Holds CP for change to 0.013-kw ERP, BDFCDTT-20060323AAB.

Ownership: LIN TV Corp.

Penasco—K06FT, Ch. 6, KOB-TV LLC. (KOB-TV Ch. 4 Albuquerque)

Technical Facilities: 0.001-kw ERP, lat. 36° 13' 002", long. 105° 43' 59".

Ownership: Hubbard Broadcasting Inc.

Penasco—K44CZ, Ch. 44, Regents of the U. of New Mexico & The Board of Education of the City of Albuquerque. (KNME-TV Ch. 5 Albuquerque) Phone: 505-277-2121.

Technical Facilities: 0.15-kw ERP, 13-ft. above ground, 8035-ft. above sea level, lat. 36° 13' 13", long. 105° 43' 59".

Holds CP for change to 0.21-kw ERP, 33-ft. above ground, 8786-ft. above sea level, lat. 36° 14' 06", long. 105° 43' 33". BPTT-20060331ATL.

Ownership: Regents of New Mexico State U.

Pie Town—K31FX, Ch. 31, Regents of the U. of New Mexico & Board of Education of the city of Albuquerque. (KNME-TV Ch. 5 Albuquerque) Phone: 505-277-2121.

Technical Facilities: 2.4-kw ERP, lat. 34° 17' 00", long. 107° 54' 44".

Holds CP for change to 3.54-kw ERP, 50-ft. above ground, 9380-ft. above sea level, BPTT-20060320AGW.

Ownership: Board of Education of the City of Albuquerque; Regents of the U. of New Mexico.

Portales—K14KO, Ch. 14, LIN of New Mexico LLC. (KASA-TV Ch. 2 Santa Fe) Phone: 202-462-6001.

Technical Facilities: 4.4-kw ERP, 707-ft. above ground, 4775-ft. above sea level, lat. 34° 15' 08", long. 103° 14' 20".

Ownership: LIN TV Corp.

Portales—K46IN, Ch. 46, KOAT Hearst-Argyle Television Inc. (KOAT-TV Ch. 7 Albuquerque) Phone: 919-839-0300.

Technical Facilities: 5-kw ERP, 135-ft. above ground, 4577-ft. above sea level, lat. 34° 08' 06", long. 103° 36' 56".

Holds CP for change to 18-kw ERP, 707-ft. above ground, 4775-ft. above sea level, lat. 34° 15' 08", long. 103° 14' 20". BPTT-20060828ADW.

Ownership: Hearst-Argyle Television Inc.

Quemado—K06KP, Ch. 6, LIN of New Mexico LLC. (KRQE Ch. 13 Albuquerque)

Technical Facilities: 0.011-kw ERP, lat. 34° 20' 45", long. 108° 34' 15".

Ownership: LIN TV Corp.

Quemado—K09JK, Ch. 9, KOB-TV LLC (KOB-TV Ch. 4 Albuquerque)

Technical Facilities: 0.009-kw ERP, lat. 34° 20' 45", long. 108° 34' 15".

Ownership: Hubbard Broadcasting Inc.

Quemado—K15FS, Ch. 15, Regents of the U. of New Mexico & The Board of Education of the City of Albuquerque.

Technical Facilities: 0.159-kw ERP, 7608-ft. above sea level, lat. 34° 19' 47", long. 108° 34' 41".

Questa—K09GR, Ch. 9, KOB-TV LLC.

Technical Facilities: 0.24-kw ERP, lat. 36° 41' 25", long. 105° 33' 43".

Transmitter: 2-mi. SE of Questa.

Ownership: Hubbard Broadcasting Inc.

Raton—K18CT, Ch. 18, Trinity Broadcasting Network Inc. (KTBN-TV Ch. 40 Santa Ana) Phone: 714-832-2950. Fax: 714-730-0661.

Technical Facilities: 1.2-kw ERP, 89-ft. above ground, 7375-ft. above sea level, lat. 36° 54' 12", long. 104° 27' 37".

Ownership: Trinity Broadcasting Network Inc.

Raton—K26DX, Ch. 26, KOB-TV LLC.

Technical Facilities: 1.26-kw ERP, 52-ft. above ground, 7815-ft. above sea level, lat. 36° 40' 56", long. 104° 24' 52".

Ownership: Hubbard Broadcasting Inc.

Raton—K40DI, Ch. 40, LIN of New Mexico LLC. (KASA-TV Ch. 2 Santa Fe) Phone: 202-462-6001.

Technical Facilities: 1.15-kw ERP, lat. 36° 33' 36", long. 105° 11' 40".

Transmitter: Green Mountain, 8-mi. W of Cimarron.

Ownership: LIN TV Corp.

Raton, etc.—K16CH, Ch. 16, KOAT Hearst-Argyle Television Inc. (KOAT-TV Ch. 7 Albuquerque)

Technical Facilities: 1.28-kw ERP, 52-ft. above ground, 7815-ft. above sea level, lat. 36° 40' 56", long. 104° 24' 52".

Raton, etc.—K20CV, Ch. 20, Regents of the U. of New Mexico & The Board of Education of the City of Albuquerque. (KNME-TV Ch. 5 Albuquerque) Phone: 505-277-2121.

Technical Facilities: 1.029-kw ERP, 89-ft. above ground, 7815-ft. above sea level, lat. 36° 40' 59", long. 104° 24' 51".

Raton, etc.—K43GW, Ch. 43, LIN of New Mexico LLC. (KRQE Ch. 13 Albuquerque) Phone: 202-462-6065.

Technical Facilities: 1.274-kw ERP, 49-ft. above ground, 7811-ft. above sea level, lat. 36° 40' 56", long. 104° 24' 52".

Holds CP for change to 0.25-kw ERP, 49-ft. above ground, 7812-ft. above sea level, BDFCDTT-20060331ABG.

Transmitter: Eagle Tail Mountain, 15-mi. S of Raton.

Ownership: LIN TV Corp.

Red River—K08ES, Ch. 8, LIN of New Mexico LLC. (KRQE Ch. 13 Albuquerque) Phone: 202-462-6065.

Technical Facilities: 0.02-kw ERP, lat. 36° 41' 00", long. 105° 22' 21".

Holds CP for change to 0.004-kw ERP, 46-ft. above ground, 9954-ft. above sea level, BDFCDTT-20060323AAI.

Ownership: LIN TV Corp.

Red River—K12OC, Ch. 12, KOAT Hearst-Argyle Television Inc. Phone: 919-839-0300.

Technical Facilities: 0.039-kw ERP, 46-ft. above ground, 9944-ft. above sea level, lat. 36° 41' 00", long. 105° 22' 21".

Ownership: Hearst-Argyle Television Inc.

Red River—K15FV, Ch. 15, Regents of the U. of New Mexico & Board of Education of the City of Albuquerque. (KNME-TV Ch. 5 Albuquerque)

Technical Facilities: 0.042-kw ERP, 58-ft. above ground, 9980-ft. above sea level, lat. 36° 41' 00", long. 105° 22' 21".

Red River—K46GL, Ch. 46, KOB-TV LLC. (KOB-TV Ch. 4 Albuquerque)

Technical Facilities: 1.4-kw ERP, 50-ft. above ground, 9991-ft. above sea level, lat. 36° 41' 000", long. 105° 22' 21".

Ownership: Hubbard Broadcasting Inc.

Rinconada, etc.—K09LN, Ch. 9, Dixon Social Action Committee. (KOB-TV Ch. 4 Albuquerque)

Technical Facilities: 0.04-kw ERP, 6371-ft. above sea level, lat. 36° 12' 29", long. 105° 54' 00".

Rodeo—K02IG, Ch. 2, Rodeo TV Assn. (KOLD-TV Ch. 13 Tucson)

Technical Facilities: 0.03-kw ERP, lat. 31° 53' 43", long. 108° 57' 50".

Rodeo—K07CW, Ch. 7, Rodeo TV Assn. (KGUN Ch. 9 Tucson)

Technical Facilities: 0.021-kw ERP, lat. 31° 54' 008", long. 108° 57' 50".

Rodeo—K11FT, Ch. 11, Rodeo TV Assn.

Technical Facilities: 0.021-kw ERP, lat. 31° 53' 43", long. 108° 57' 50".

Roswell—K13RK, Ch. 13, KOAT Hearst-Argyle Television Inc. (KOAT-TV Ch. 7 Albuquerque)

Technical Facilities: 0.05-kw ERP, lat. 33° 24' 005", long. 104° 22' 45".

Roswell—K15FT, Ch. 15, LIN of New Mexico LLC. (KASA-TV Ch. 2 Santa Fe) Phone: 202-462-6001.

Technical Facilities: 10-kw ERP, 85-ft. above ground, 3835-ft. above sea level, lat. 33° 24' 005", long. 104° 22' 33".

Ownership: LIN TV Corp.

Roswell—K17EM, Ch. 17, ACME Television Licenses of New Mexico LLC.

Technical Facilities: 1000-w TPO, 13.7-kw ERP, 225-ft. above ground, 1279-ft. above sea level, lat. 33° 24' 05", long. 104° 22' 45".

Transmitter: Comanche Hill, 0.9-mi. W of Pecos River Bridge.

Began Operation: August 4, 1997.

Ownership: ACME Communications Inc.

Personnel: Dan Myers, General Manager; Tom Wimberly, Chief Engineer.

Roswell—K31GS-D, Ch. 31, Eastern New Mexico U. (KENW Ch. 3 Portales) Phone: 505-562-2112.

Technical Facilities: 15-kw ERP, 186-ft. above ground, 3884-ft. above sea level, lat. 33° 24' 15", long. 104° 22' 48".

Ownership: Eastern New Mexico U. Board of Regents.

Roswell—K50IA, Ch. 50, Trinity Broadcasting Network Inc. Phone: 714-832-2950. Fax: 714-730-0661.

Technical Facilities: 5.4-kw ERP, 131-ft. above ground, 4101-ft. above sea level, lat. 33° 21' 47", long. 104° 38' 11".

Holds CP for change to 1-kw ERP, BDFCDTT-20060331AJT.

Ownership: Trinity Broadcasting Network Inc.

Roswell—K62AL, Ch. 62, KOAT Hearst-Argyle Television Inc. (KOAT-TV Ch. 7 Albuquerque)

Technical Facilities: 9.94-kw ERP, 164-ft. above ground, 3891-ft. above sea level, lat. 33° 24' 05", long. 104° 22' 45".

Roswell—KKGD-LP, Ch. 33, Prime Time Christian Broadcasting Inc. (KRPV Ch. 27 Roswell) Phone: 915-563-0420.

Technical Facilities: 1.275-kw ERP, 46-ft. above ground, 3665-ft. above sea level, lat. 33° 21' 44", long. 104° 31' 25".

Ownership: Prime Time Christian Broadcasting Inc.

Roswell—KPLP-LP, Ch. 44, Prime Time Christian Broadcasting Inc. (KMLM Ch. 42 Odessa; KRPV Ch. 27 Roswell)

Technical Facilities: 0.59-kw ERP, lat. 33° 23' 34", long. 104° 31' 27".

Transmitter: N. of Maljamar on NM Rte. 172.

Roy—K06EM, Ch. 6, KOB-TV LLC. (KOB-TV Ch. 4 Albuquerque)

Technical Facilities: 0.013-kw ERP, lat. 35° 57' 50", long. 104° 13' 40".

Ownership: Hubbard Broadcasting Inc.

Roy—K09AW, Ch. 9, Roy TV Club. (KOAT-TV Ch. 7 Albuquerque)

Technical Facilities: 0.01-kw ERP, lat. 35° 55' 33", long. 104° 24' 47".

Roy—K34FQ, Ch. 34, Regents of the U. of New Mexico & The Board of Education of the City of Albuquerque. (KNME-TV Ch. 5 Albuquerque)

Technical Facilities: 1.14-kw ERP, lat. 38° 58' 004", long. 104° 13' 51".

Transmitter: 2.6-mi. NW of Roy.

Ruidoso—K16BZ, Ch. 16, LIN of New Mexico LLC. (KBIM-TV Ch. 10 Roswell)

Technical Facilities: 6.23-kw ERP, 49-ft. above ground, 10823-ft. above sea level, lat. 33° 24' 14", long. 105° 46' 55".

Ownership: LIN TV Corp.

Ruidoso—K49EW, Ch. 49, Eastern New Mexico U. (KENW Ch. 3 Portales)

Technical Facilities: 21-kw ERP, lat. 33° 24' 14", long. 105° 46' 55".

Ruidoso—KGDR-LP, Ch. 47, Prime Time Christian Broadcasting Inc. (KRPV Ch. 27 Roswell)

Technical Facilities: 1.16-kw ERP, lat. 33° 24' 14", long. 105° 46' 55".

Ruidoso, etc.—K18GQ, Ch. 18, Eastern New Mexico U. (KENW Ch. 3 Portales) Phone: 505-562-2112.

Technical Facilities: 1.29-kw ERP, 50-ft. above ground, 10824-ft. above sea level, lat. 33° 24' 14", long. 105° 46' 55".

Ownership: Eastern New Mexico U. Board of Regents.

Ruidoso, etc.—K20GU, Ch. 20, KOAT Hearst-Argyle TV Inc. Phone: 919-839-0300.

Technical Facilities: 0.712-kw ERP, 175-ft. above ground, 10939-ft. above sea level, lat. 33° 24' 14", long. 105° 46' 55".

Ownership: Hearst-Argyle Television Inc.

Ruidoso, etc.—K35GU, Ch. 35, Eastern New Mexico U. (KENW Ch. 3 Portales) Phone: 505-562-2112.

Technical Facilities: 8.7-kw ERP, 190-ft. above ground, 10966-ft. above sea level, lat. 33° 24' 14", long. 105° 46' 55".

Holds CP for change to 8.3-kw ERP, 185-ft. above ground, 10953-ft. above sea level, BDFCDTT-20060301ABH.

Ownership: Eastern New Mexico U. Board of Regents.

■ **San Jon**—K24DP, Ch. 24, Panhandle Telecasting Co.

Technical Facilities: 0.552-kw ERP, 174-ft. above ground, 4514-ft. above sea level, lat. 35° 05' 23", long. 102° 56' 24".

San Jon—K26DR, Ch. 26, Barrington Amarillo License LLC. (KVII-TV Ch. 7 Amarillo) Phone: 847-884-1877.

Technical Facilities: 0.552-kw ERP, 174-ft. above ground, 4514-ft. above sea level, lat. 35° 05' 23", long. 102° 56' 24".

Ownership: Pilot Group LP.

San Jon—K28BA, Ch. 28, Nexstar Broadcasting Inc. (KAMR-TV Ch. 4 Amarillo) Phone: 972-373-8800.

Technical Facilities: 0.64-kw ERP, lat. 35° 05' 23", long. 103° 56' 24".

Holds CP for change to 0.0032-kw ERP, 174-ft. above ground, 4514-ft. above sea level, BDFCDTT-20060403AIC.

Ownership: Nexstar Broadcasting Group Inc.

San Jon—K30DZ, Ch. 30, Mission Broadcasting Inc. (KCIT Ch. 14 Amarillo) Phone: 330-335-8808.

Technical Facilities: 0.552-kw ERP, 174-ft. above ground, 4514-ft. above sea level, lat. 35° 05' 23", long. 102° 56' 24".

Holds CP for change to 0.003-kw ERP, BDFCDTT-20060403ACP.

Ownership: Mission Broadcasting Inc.

Santa Fe—K46GY, Ch. 46, Ramar Communications II Ltd. (KUBD Ch. 4 Ketchikan) Phone: 806-745-3434.

Technical Facilities: 150-kw ERP, 66-ft. above ground, 10630-ft. above sea level, lat. 35° 12' 51", long. 106° 27' 002".

Holds CP for change to 69-ft. above ground, 10633-ft. above sea level, BPTTL-20031003ACN.

Ownership: Ramar Communications II Ltd.

Santa Rosa—K30FP, Ch. 30, Regents of the U. of New Mexico & the Board of Education of the City of Albuquerque. Phone: 505-277-2121.

Technical Facilities: 0.899-kw ERP, 185-ft. above ground, 4982-ft. above sea level, lat. 34° 57' 20", long. 104° 40' 53".

Transmitter: 1.1-mi. N of center of Santa Rosa.

Ownership: Regents of the U. of New Mexico.

Santa Rosa—K34GL, Ch. 34, LIN of New Mexico LLC. (KASA-TV Ch. 2 Santa Fe) Phone: 202-462-6001.

Technical Facilities: 0.609-kw ERP, 161-ft. above ground, 4957-ft. above sea level, lat. 34° 57' 20", long. 104° 40' 53".

Ownership: LIN TV Corp.

Santa Rosa—K36DI, Ch. 36, KOB-TV LLC. (KOB-TV Ch. 4 Albuquerque)

Technical Facilities: 0.554-kw ERP, lat. 34° 57' 20", long. 104° 40' 55".

Ownership: Hubbard Broadcasting Inc.

Santa Rosa—K38HR, Ch. 38, LIN of New Mexico LLC. (KRQE Ch. 13 Albuquerque) Phone: 202-462-6065.

Technical Facilities: 0.631-kw ERP, 105-ft. above ground, 4902-ft. above sea level, lat. 34° 57' 20", long. 104° 40' 53".

Holds CP for change to 0.13-kw ERP, BDFCDTT-20060323AAR.

Ownership: LIN TV Corp.

Santa Rosa—K60GB, Ch. 60, New Mexico Department of Education. (KNME-TV Ch. 5 Albuquerque)

Technical Facilities: 0.07-kw ERP, lat. 34° 57' 20", long. 104° 40' 55".

Santa Rosa—K64DV, Ch. 64, Santa Rosa Chamber of Commerce. (KOAT-TV Ch. 7 Albuquerque)

Technical Facilities: 0.55-kw ERP, lat. 34° 57' 20", long. 104° 40' 55".

Santa Rosa Heights—K09KC, Ch. 9, KOB-TV LLC. (KOB-TV Ch. 4 Albuquerque)

Technical Facilities: 0.009-kw ERP, lat. 34° 56' 50", long. 104° 36' 30".

Ownership: Hubbard Broadcasting Inc.

Shiprock—K45CU, Ch. 45, LIN of New Mexico LLC. (KNME-TV Ch. 5 Albuquerque; KASA-TV Ch. 2 Santa Fe) Phone: 202-462-6001.

Technical Facilities: 9.95-kw ERP, lat. 36° 27' 30", long. 109° 005' 37".

Ownership: LIN TV Corp.

Shiprock—K48AW, Ch. 48, The Navajo Nation. Phone: 602-787-6132.

Technical Facilities: 100-w TPO, 0.578-kw ERP, 56-ft. above ground, 5059-ft. above sea level, lat. 36° 48' 16", long. 108° 41' 41".

Transmitter: 1.5-mi. NNW of Shiprock at Shiprock Campus of Navajo Community College.

Ownership: Navajo Nation.

Personnel: Dr. Curtis Sweet, Director.

Shiprock, NM-Chinle, AZ—K32FK, Ch. 32, Christian Broadcasting. Communications.

Technical Facilities: 1.78-kw ERP, 20-ft. above ground, 9800-ft. above sea level, lat. 36° 27' 30", long. 109° 05' 37".

Silver City—K25DI, Ch. 25, LIN of New Mexico LLC. Phone: 202-462-6001.

Technical Facilities: 1.14-kw ERP, 52-ft. above ground, 7602-ft. above sea level, lat. 32° 50' 40", long. 108° 14' 18".

Ownership: LIN TV Corp.

Silver City—K28GK, Ch. 28, Regents of New Mexico State U. (KRWG-TV Ch. 22 Las Cruces) Phone: 505-646-2222.

Technical Facilities: 9.38-kw ERP, 81-ft. above ground, 8171-ft. above sea level, lat. 32° 51' 49", long. 108° 14' 27".

Silver City—K45EC, Ch. 45, LIN of New Mexico LLC.

Technical Facilities: 8.29-kw ERP, 69-ft. above ground, 7618-ft. above sea level, lat. 32° 50' 40", long. 108° 14' 18".

Ownership: LIN TV Corp.

Silver City—KOOT-LP, Ch. 8, Community Access Television of Silver City. Phone: 505-534-0130.

Technical Facilities: 0.75-kw ERP, 59-ft. above ground, 6667-ft. above sea level, lat. 32° 49' 29", long. 108° 14' 54".

Ownership: Community Access Television of Silver.

Silver City—KSIL-LP, Ch. 4, James S. Bumpous. Phone: 505-574-7742.

Technical Facilities: 0.002-kw ERP, 30-ft. above ground, 7569-ft. above sea level, lat. 32° 50' 40", long. 108° 14' 19".

Ownership: James S. Bumpous.

Silver City, etc.—KCWO-CA, Ch. 2, KDBC License LLC.

Technical Facilities: 0.1-kw ERP, 7588-ft. above sea level, lat. 32° 50' 41", long. 108° 14' 18".

Socorro—K10MG, Ch. 10, KOB-TV LLC.

Technical Facilities: 0.17-kw ERP, 36-ft. above sea level, lat. 34° 004' 18", long. 106° 57' 44".

Ownership: Hubbard Broadcasting Inc.

Socorro—K28CE, Ch. 28, Son Broadcasting Inc.

Technical Facilities: 7250-w TPO, 1.9-kw ERP, 40-ft. above ground, 7270-ft. above sea level, lat. 34° 04' 18", long. 106° 57' 44".

Transmitter: Socorro Peak, 3-mi. W of Socorro.

Ownership: Son Broadcasting Inc.

Socorro—K44HJ, Ch. 44, LIN of New Mexico LLC. Phone: 202-462-6001.

Technical Facilities: 0.288-kw ERP, 30-ft. above ground, 7274-ft. above sea level, lat. 34° 004' 18", long. 106° 57' 45".

Ownership: LIN TV Corp.

Socorro—K46HY-D, Ch. 46, Regents of the U. of New Mexico & Board of Education of the City of Albuquerque. Phone: 505-277-2121. Fax: 505-277-2191.

Technical Facilities: 0.419-kw ERP, 55-ft. above ground, 7296-ft. above sea level, lat. 34° 04' 18", long. 106° 57' 44.8".

Multichannel TV Sound: Stereo and separate audio program.

Ownership: Board of Education of the City of Albuquerque; Regents of New Mexico State U.

Personnel: Ted E. Garcia, Chief Executive Officer & General Manager.

Taos—K06LE, Ch. 6, KOB-TV LLC. (KOB-TV Ch. 4 Albuquerque)

Technical Facilities: 0.06-kw ERP, lat. 35° 23' 51", long. 105° 32' 34".

Ownership: Hubbard Broadcasting Inc.

Taos—K08KX, Ch. 8, Hearst-Argyle Properties Inc. (KOAT-TV Ch. 7 Albuquerque)

Technical Facilities: 0.08-kw ERP, lat. 36° 23' 51", long. 105° 32' 34".

Taos—K12OG, Ch. 12, LIN of New Mexico LLC. Phone: 202-462-6001.

Technical Facilities: 0.14-kw ERP, 10-ft. above ground, 8409-ft. above sea level, lat. 36° 34' 58", long. 105° 35' 38".

Ownership: LIN TV Corp.

Taos—K15HD-D, Ch. 15, Regents of the U. of New Mexico and the Board of Education of the City of Albuquerque. (KNME-TV Ch. 5 Albuquerque) Phone: 505-277-2121.

Technical Facilities: 0.289-kw ERP, 107-ft. above ground, 7534-ft. above sea level, lat. 36° 23' 51", long. 105° 32' 34".

Ownership: Board of Education of the City of Albuquerque; Regents of the U. of New Mexico.

Taos—K21FD, Ch. 21, LIN of New Mexico LLC. (KRQE Ch. 13 Albuquerque) Phone: 202-462-6065.

Technical Facilities: 10.3-kw ERP, lat. 36° 23' 51", long. 105° 32' 34".

Holds CP for change to 2.1-kw ERP, 108-ft. above ground, 7510-ft. above sea level, BDFCDTT-20060327AGH.

Transmitter: NW slope of Devisadero Peak, 1.8-mi. E of Taos.

Ownership: LIN TV Corp.

Taos—K30HS, Ch. 30, CYS Inc. Phone: 806-745-3434.

Technical Facilities: 16.6-kw ERP, 43-ft. above ground, 7441-ft. above sea level, lat. 36° 23' 51", long. 105° 32' 34".

Ownership: CYS Inc.

Personnel: Bill Frazier, General Manager; Tom Miller, Chief Engineer.

Taos—K33BN, Ch. 33, Regents of the U. of New Mexico & The Board of Education of the City of Albuquerque. (KNME-TV Ch. 5 Albuquerque) Phone: 505-277-2121.

Technical Facilities: 0.62-kw ERP, 97-ft. above ground, 7482-ft. above sea level, lat. 36° 23' 52", long. 105° 32' 35".

Ownership: Board of Education of the City of Albuquerque; Regents of the U. of New Mexico.

Taos—K43IA, Ch. 43, Son Broadcasting Inc. (KCHF Ch. 11 Santa Fe) Phone: 503-345-1991.

Technical Facilities: 6.2-kw ERP, 66-ft. above ground, 7470-ft. above sea level, lat. 36° 23' 51", long. 105° 32' 34".

Ownership: Son Broadcasting Inc.

Tecolote—K49IL, Ch. 49, Regents of the U. of New Mexico & The Board of Education of the City of Albuquerque. (KNME-TV Ch. 5 Albuquerque) Phone: 505-277-2121.

Technical Facilities: 0.825-kw ERP, 192-ft. above ground, 6944-ft. above sea level, lat. 35° 24' 15", long. 105° 11' 23".

Ownership: Board of Education of the City of Albuquerque; Regents of the U. of New Mexico.

Thoreau—K28HM, Ch. 28, LIN of New Mexico LLC. (KRQE Ch. 13 Albuquerque) Phone: 202-462-6065.

Technical Facilities: 1.283-kw ERP, 66-ft. above ground, 8796-ft. above sea level, lat. 35° 27' 59", long. 108° 14' 25".

Holds CP for change to 0.257-kw ERP, BDFCDTT-20060331AEA.

Ownership: LIN TV Corp.

Thoreau—K31JR, Ch. 31, Regents of the U. of New Mexico & The Board of Education of the City of Albuquerque. (KNME-TV Ch. 5 Albuquerque) Phone: 505-277-2121.

Technical Facilities: 1.09-kw ERP, 65-ft. above ground, 8795-ft. above sea level, lat. 35° 28' 06", long. 108° 14' 26".

Transmitter: Mount Powell, approx. 4.7-mi. NNW of Thoreau.

Ownership: Board of Education of the City of Albuquerque; Regents of the U. of New Mexico.

Tierra Amarilla—K60DD, Ch. 60, KOAT Hearst-Argyle Television Inc. (KOAT-TV Ch. 7 Albuquerque) Phone: 919-839-0300.

Technical Facilities: 1.99-kw ERP, 13-ft. above ground, 8655-ft. above sea level, lat. 36° 53' 58", long. 106° 36' 05".

Tierra Amarilla, etc.—K09KJ, Ch. 9, KOB-TV LLC. (KOB-TV Ch. 4 Albuquerque)

Technical Facilities: 0.04-kw ERP, 8865-ft. above sea level, lat. 36° 53' 58", long. 106° 36' 05".

Ownership: Hubbard Broadcasting Inc.

Timberon—K12MP, Ch. 12, Vision Broadcasting Network Inc. (KFOX-TV Ch. 14 El Paso)

Technical Facilities: 0.076-kw ERP, 7372-ft. above sea level, lat. 32° 38' 54", long. 105° 40' 50".

Tohatchi—K06IS, Ch. 6, KOB-TV LLC. (KOBF Ch. 12 Farmington) Phone: 651-642-4337.

Technical Facilities: 0.061-kw ERP, 89-ft. above ground, 9065-ft. above sea level, lat. 35° 54' 31", long. 108° 46' 24".

Holds CP for change to channel number 42, 0.4-kw ERP, BDISTT-20070404AAH.

Ownership: Hubbard Broadcasting Inc.

Tohatchi—K41FK, Ch. 41, LIN of New Mexico LLC. (KASA-TV Ch. 2 Santa Fe) Phone: 202-462-6001.

Technical Facilities: 1.15-kw ERP, 69-ft. above ground, 9039-ft. above sea level, lat. 35° 54' 30", long. 108° 46' 28".

Ownership: LIN TV Corp.

Tres Piedras—K28GV, Ch. 28, Regents of the U. of New Mexico & The Board of Education of the City of Albuquerque. (KNME-TV Ch. 5 Albuquerque) Phone: 505-277-2121.

Technical Facilities: 0.994-kw ERP, 107-ft. above ground, 11016-ft. above sea level, lat. 36° 51' 34", long. 106° 01' 07".

Ownership: Board of Education of the City of Albuquerque; Regents of the U. of New Mexico.

Truth or Consequences—K17BH, Ch. 17, Board of Education-Truth or Consequences. (KNME-TV Ch. 5 Albuquerque)

Technical Facilities: 0.63-kw ERP, lat. 33° 008' 48", long. 107° 17' 006".

Truth or Consequences—K25HV, Ch. 25, LIN of New Mexico LLC. (KRQE Ch. 13 Albuquerque)

Technical Facilities: 0.653-kw ERP, 30-ft. above ground, 5030-ft. above sea level, lat. 33° 008' 48", long. 107° 17' 006".

Ownership: LIN TV Corp.

Truth or Consequences—K27BN, Ch. 27, LIN of New Mexico LLC. (KASA-TV Ch. 2 Santa Fe) Phone: 202-462-6001.

Technical Facilities: 0.63-kw ERP, lat. 33° 008' 48", long. 107° 17' 006".

Ownership: LIN TV Corp.

Truth or Consequences—K40GH, Ch. 40, Regents of New Mexico State Univ.

Technical Facilities: 0.333-kw ERP, 40-ft. above ground, 4981-ft. above sea level, lat. 33° 008' 48", long. 107° 17' 006".

Ownership: Regents of New Mexico State U.

Truth or Consequences—K40GH, Ch. 40 Regents of New Mexico State Univ.

Technical Facilities: 0.333-kw ERP, 40-ft. above ground, 4981-ft. above sea level, lat. 33° 008' 48", long. 107° 17' 006".

Ownership: Regents of New Mexico State U.

Truth or Consequences—K51BQ, Ch. 51, City of Truth or Consequences. (KOB-TV Ch. 4 Albuquerque)

Technical Facilities: 0.74-kw ERP, lat. 33° 008' 48", long. 107° 17' 006".

Truth or Consequences—K64CG, Ch. 64, City of Truth or Consequences. (KOAT-TV Ch. 7 Albuquerque)

Technical Facilities: 0.74-kw ERP, lat. 33° 008' 48", long. 107° 17' 006".

Tucumcari—K30HD, Ch. 30, Eastern New Mexico U. (KENW Ch. 3 Portales) Phone: 505-562-2112.

Technical Facilities: 1.26-kw ERP, 49-ft. above ground, 5007-ft. above sea level, lat. 35° 08' 02", long. 103° 41' 56".

Holds CP for change to 12-kw ERP, 85-ft. above ground, 5032-ft. above sea level, lat. 35° 08' 03.2", long. 103° 41' 53.5". BDFCDTT-20060302AAY.

Ownership: Eastern New Mexico U. Board of Regents.

Tucumcari—K32FE, Ch. 32, Regents of Eastern New Mexico U. (KENW Ch. 3 Portales)

Technical Facilities: 1.29-kw ERP, lat. 35° 008' 002", long. 103° 41' 56".

Transmitter: Tucumcari Mountain, 3.8-mi. SW of Tucumcari.

Tucumcari—K35FP, Ch. 35, UHF TV Assn. (KOB-TV Ch. 4 Albuquerque) Phone: 505-461-2740.

Technical Facilities: 0.66-kw ERP, 45-ft. above ground, 4787-ft. above sea level, lat. 35° 08' 20", long. 103° 41' 45".

Tucumcari—K38FP, Ch. 38, UHF TV Assn. (KVII-TV Ch. 7 Amarillo)

Technical Facilities: 0.67-kw ERP, lat. 35° 008' 20", long. 103° 41' 45".

Tucumcari—K40DK, Ch. 40, UHF TV Assn. (KCIT Ch. 14 Amarillo)

Technical Facilities: 1.22-kw ERP, 33-ft. above ground, 5020-ft. above sea level, lat. 35° 08' 20", long. 103° 41' 45".

Tucumcari—K42CR, Ch. 42, UHF TV Assn. (KOAT-TV Ch. 7 Albuquerque)

Technical Facilities: 1.22-kw ERP, 33-ft. above ground, 5020-ft. above sea level, lat. 35° 08' 20", long. 103° 41' 45".

Tucumcari—K44CJ, Ch. 44, LIN of New Mexico LLC. (KRQE Ch. 13 Albuquerque) Phone: 202-462-6065.

Technical Facilities: 1.22-kw ERP, lat. 35° 08' 02", long. 103° 41' 56".

Holds CP for change to 0.244-kw ERP, 43-ft. above ground, 4997-ft. above sea level, BDFCDTT-20060323AAO.

Ownership: LIN TV Corp.

Tucumcari—K46BU, Ch. 46, UHF TV Assn. (KFDA-TV Ch. 10 Amarillo)

Technical Facilities: 0.091-kw ERP, lat. 35° 008' 20", long. 103° 41' 45".

Tucumcari—K48EH, Ch. 48, LIN of New Mexico LLC. (KASA-TV Ch. 2 Santa Fe) Phone: 202-462-6001.

Technical Facilities: 1.32-kw ERP, 36-ft. above ground, 4990-ft. above sea level, lat. 35° 08' 03", long. 103° 41' 55".

Ownership: LIN TV Corp.

Tucumcari—K50CX, Ch. 50, UHF TV Assn. (KAMR-TV Ch. 4 Amarillo)

Technical Facilities: 1.22-kw ERP, 36-ft. above ground, 5020-ft. above sea level, lat. 35° 08' 20", long. 103° 41' 45".

Vermejo Park—K06FV, Ch. 6, Vermejo Park Corp. (KOB-TV Ch. 4 Albuquerque)

Technical Facilities: 0.003-kw ERP, lat. 36° 53' 37", long. 104° 58' 24".

Vermejo Park—K07XF, Ch. 7, Vermejo Park LLC. Phone: 505-445-2059.

Technical Facilities: 0.003-kw ERP, lat. 36° 53' 34", long. 104° 58' 24".

Vermejo Park—K09IY, Ch. 9, Vermejo Park Corp. (KRQE Ch. 13 Albuquerque)

Technical Facilities: 0.009-kw ERP, lat. 36° 53' 37", long. 104° 58' 24".

Vermejo Park—K11JB, Ch. 11, Vermejo Park Corp. (KOAT-TV Ch. 7 Albuquerque)

Technical Facilities: 0.009-kw ERP, lat. 36° 53' 37", long. 104° 58' 24".

Vermejo Park—K13XN, Ch. 13, Vermejo Park LLC. Phone: 505-445-2059.

Technical Facilities: 0.003-kw ERP, lat. 36° 53' 34", long. 104° 58' 24".

Wagon Mound—K06BN, Ch. 6, LIN of New Mexico LLC. (KRQE Ch. 13 Albuquerque) Phone: 202-462-6065.

Technical Facilities: 0.028-kw ERP, lat. 36° 00' 30", long. 104° 40' 55".

Holds CP for change to 0.007-kw ERP, 35-ft. above ground, 6938-ft. above sea level, lat. 36° 00' 00", long. 104° 40' 00". BDFCDTT-20060323AAF.

Ownership: LIN TV Corp.

Wagon Mound—K09CR, Ch. 9, Wagon Mound TV Club. (KOB-TV Ch. 4 Albuquerque)

Technical Facilities: 0.028-kw ERP, lat. 36° 000' 30", long. 104° 40' 55".

Wagon Mound—K11MD, Ch. 11, Wagon Mound TV Club. (KOAT-TV Ch. 7 Albuquerque; KTVQ Ch. 2 Billings)

Technical Facilities: 0.003-kw ERP, lat. 36° 000' 30", long. 104° 40' 55".

Wagon Mound—K36FQ, Ch. 36, Regents of the U. of New Mexico & The Board of Education of the City of Albuquerque. (KNME-TV Ch. 5 Albuquerque)

Technical Facilities: 0.06-kw ERP, 47-ft. above ground, 6405-ft. above sea level, lat. 36° 00' 19", long. 104° 42' 12".

White Oaks, etc.—K22FN, Ch. 22, Regents of the U. of New Mexico & The Board of Education of the City of Albuquerque. (KNME-TV Ch. 5 Albuquerque)

Technical Facilities: 2.09-kw ERP, 46-ft. above ground, 7077-ft. above sea level, lat. 33° 49' 34", long. 106° 14' 54".

Zuni—K39FY, Ch. 39, LIN of New Mexico LLC. (KRQE Ch. 13 Albuquerque) Phone: 202-462-6065.

Technical Facilities: 0.829-kw ERP, lat. 35° 06' 50", long. 108° 44' 06".

Holds CP for change to 0.17-kw ERP, 15-ft. above ground, 7115-ft. above sea level, BDFCDTT-20060323AAP.

Ownership: LIN TV Corp.

Zuni—K43DL, Ch. 43, Zuni Public School District. (KNME-TV Ch. 5 Albuquerque)

Technical Facilities: 0.76-kw ERP, 95-ft. above ground, 7195-ft. above sea level, lat. 35° 06' 50", long. 108° 44' 12".

Zuni Pueblo—K09FR, Ch. 9, Zuni Communications Authority. (KOAT-TV Ch. 7 Albuquerque)

Technical Facilities: 0.01-kw ERP, lat. 35° 006' 50", long. 108° 44' 12".

Zuni Pueblo—K16DL, Ch. 16, KOB-TV LLC.

Technical Facilities: 0.26-kw ERP, lat. 35° 006' 50", long. 108° 44' 12".

Transmitter: 7-mi. NE of Zuni Pueblo.

Ownership: Hubbard Broadcasting Inc.

New York

Albany—W52DF, Ch. 52, Trinity Broadcasting Network Inc. (KTBN-TV Ch. 40 Santa Ana) Phone: 714-832-2950. Fax: 714-730-0661.

Technical Facilities: 1-kw ERP, lat. 42° 38' 13", long. 73° 59' 43".

Holds CP for change to channel number 32, 15-kw ERP, 177-ft. above ground, 1696-ft. above sea level, lat. 42° 38' 13", long. 73° 59' 45". BDISDTT-20060331AAU.

Transmitter: WRGB(TV) Tower.

Ownership: Trinity Broadcasting Network Inc.

Allentown, etc.—W59AH, Ch. 59, Western New York Public Broadcasting Assn. (WXXI-TV Ch. 21 Rochester)

Technical Facilities: 0.12-kw ERP, 2497-ft. above sea level, lat. 42° 04' 16", long. 78° 03' 57".

Amityville—WPXU-LP, Ch. 38, Paxson Communications LPTV Inc. Phones: 212-836-4045; 860-444-2626. Fax: 212-836-4048.

Technical Facilities: 1000-w TPO, 12.6-kw ERP, 253-ft. above ground, 354-ft. above sea level, lat. 40° 44' 45", long. 73° 37' 29".

Holds CP for change to channel number 12, 0.3-kw ERP, 249-ft. above ground, 354-ft. above sea level, BDISDTL-20060103ACM.

Transmitter: 260 E. 2nd St., Mineola, NY.

Began Operation: July 2, 1996.

Ownership: ION Media Networks Inc.

Personnel: Lisa Phillips, General Manager & Sales Manager; Ron Brown, Chief Engineer.

Andover—W61AJ, Ch. 61, Western New York Public Broadcasting Assn. (WNED-TV Ch. 17 Buffalo)

Technical Facilities: 0.3-kw ERP, 2306-ft. above sea level, lat. 42° 08' 25", long. 77° 49' 25".

Angelica, etc.—W65AJ, Ch. 65, Western New York Public Broadcasting Assn. (WXXI-TV Ch. 21 Rochester)

Technical Facilities: 1.82-kw ERP, 2375-ft. above sea level, lat. 42° 19' 33", long. 78° 03' 08".

Auburn—W48AO, Ch. 48, Sonny Persad. Phone: 315-253-2992.

Technical Facilities: 100-w TPO, 1.15-kw ERP, 230-ft. above ground, 938-ft. above sea level, lat. 42° 55' 43", long. 76° 33' 39".

Transmitter: 85 Osborne St., Auburn.

Ownership: Sonny Persad.

Auburn—W54AK, Ch. 54, Sonny Persad. Phone: 315-258-7377.

Technical Facilities: 18.1-kw ERP, 180-ft. above ground, 889-ft. above sea level, lat. 42° 55' 43", long. 76° 33' 39".

Ownership: Sonny Persad.

Auburn—WNNY-LP, Ch. 52, Renard Communications Corp. Phone: 315-468-0908.

Technical Facilities: 10.2-kw ERP, 428-ft. above ground, 1998-ft. above sea level, lat. 42° 48' 05", long. 76° 26' 14".

Holds CP for change to channel number 32, 7.5-kw ERP, BDISTTL-20060331BOL.

Ownership: Craig L. Fox.

Bath—W20BL, Ch. 20, WYDC Inc. Phone: 607-937-6144. Fax: 607-937-4019.

Technical Facilities: 100-w TPO, 0.7-kw ERP, 250-ft. above ground, 2090-ft. above sea level, lat. 42° 18' 28", long. 77° 13' 18".

Transmitter: O'Brien Rd. on Irish Hill.

Ownership: WYDC Inc.

Personnel: Bill Christian, General Manager; Dennis Mahon, Sales Manager.

Binghamton—W06CC, Ch. 6, Johnson Broadcasting Co. Inc. Phone: 410-765-3581.

Technical Facilities: 0.016-kw ERP, 164-ft. above ground, 1063-ft. above sea level, lat. 42° 06' 00", long. 75° 54' 32".

Ownership: Johnson Broadcasting Co. Inc.

Binghamton—W26BS, Ch. 26, Trinity Broadcasting Network Inc. Phone: 714-832-2950. Fax: 714-730-0661.

Technical Facilities: 0.74-kw ERP, lat. 42° 003' 22", long. 075° 56' 39".

Transmitter: 0.3-mi. W of Foland Rd. & Hawleyton Rd.

Ownership: Trinity Broadcasting Network Inc.

■ **Binghamton**—WBGH-CA, Ch. 20, Central NY News Inc. Phone: 918-664-4581.

Studio: 400 Plaza Dr, Ste C, Vestal, NY 13850.

Technical Facilities: 0.161-kw ERP, 279-ft. above ground, 1949-ft. above sea level, lat. 42° 03' 39", long. 75° 56' 36".

Began Operation: August 12, 1996.

Ownership: Clear Channel Communications Inc.

Personnel: Chris Zell, Chief Engineer; Mike Golden, General & National Sales Manager; Kathy Breno, Local Sales Manager; Scott Iddings, Program & Promotion Director; Bob Thomas, Production Manager.

Bolivar & Richburg—W68AJ, Ch. 68, Western New York Public Broadcasting Assn. (WNED-TV Ch. 17 Buffalo)

Technical Facilities: 0.017-kw ERP, lat. 42° 004' 009", long. 078° 11' 004".

Brooklyn—WBQM-LP, Ch. 3, Renard Communications Corp. Phone: 315-468-0908.

Technical Facilities: 0.75-kw ERP, 562-ft. above ground, 612-ft. above sea level, lat. 40° 44' 46", long. 73° 58' 52".

Ownership: Craig L. Fox.

■ **Buffalo**—WBNF-CA, Ch. 15, Faith Broadcasting Network Inc. Phone: 618-997-9333. Fax: 618-997-1859.

Technical Facilities: 9.2-kw ERP, 551-ft. above ground, 1138-ft. above sea level, lat. 43° 01' 32", long. 78° 55' 43".

Holds CP for change to 27-kw ERP, 1142-ft. above sea level, BPTT-20010119AFH.

Transmitter: Existing WUTV(TV) tower, 951 Whitehaven Rd., Grand Island.

Ownership: Faith Broadcasting Network Inc.

Personnel: Colleen Brennan, Station Manager; Mike McMannus, Chief Engineer.

Buffalo—WBXZ-LP, Ch. 56, Renard Communications Corp. Phone: 315-468-0908.

Technical Facilities: 1000-w TPO, 13.7-kw ERP, 545-ft. above ground, 1148-ft. above sea level, lat. 42° 52' 47", long. 78° 52' 36".

Transmitter: Marine Midland Center, Main St., Buffalo.

Ownership: Craig L. Fox.

Buffalo—WFHW-LP, Ch. 58, Citizens Television Systems Inc. Phones: 716-884-9228; 716-884-9229.

Studio: 18 Agassiz Circle, Buffalo, NY 14214.

Technical Facilities: 1000-w TPO, 15.1-kw ERP, 576-ft. above ground, 1167-ft. above sea level, lat. 42° 52' 47", long. 78° 52' 36".

Transmitter: Marine Midland Center.

Multichannel TV Sound: Stereo and separate audio program.

Began Operation: September 15, 1988.

Ownership: Citizens Television Systems Inc.

Personnel: Deborah Ann Heisler, General Manager; Bruce G. Alesse, Sales Manager.

Burlington—W29BJ, Ch. 29, Kevin O'Kane. Phone: 315-829-4847.

Technical Facilities: 1000-w TPO, 10.7-kw ERP, 180-ft. above ground, 2191-ft. above sea level, lat. 42° 42' 50", long. 75° 08' 45".

Holds CP for change to 11.9-kw ERP, 125-ft. above ground, 2145-ft. above sea level, lat. 42° 42' 53", long. 75° 08' 40". BPTTL-20010711ADS.

Transmitter: Clock Hill Rd. at Rtes. 80 & 51 intersection.

Ownership: Kevin O'Kane.

Burlington—W31BP, Ch. 31, Nexstar Finance Inc. (WFXV Ch. 33 Utica) Phone: 972-373-8800.

Technical Facilities: 1000-w TPO, 37-kw ERP, 155-ft. above ground, 2174-ft. above sea level, lat. 42° 42' 53", long. 75° 08' 40".

Holds CP for change to 0.24-kw ERP, BDFCDTT-20060403AKN.

Transmitter: Klock Hill, approx. 1.1-mi. SW of Burlington.

Ownership: Nexstar Broadcasting Group Inc.

Personnel: Dan Gragg, General Manager.

Cherry Creek, etc.—W62AE, Ch. 62, Western New York Public Broadcasting Assn. (WNED-TV Ch. 17 Buffalo)

Technical Facilities: 0.59-kw ERP, 2034-ft. above sea level, lat. 42° 14' 50", long. 79° 06' 48".

Cobleskill—WUCB-LP, Ch. 41, Adullam Gospel Church. Phone: 518-234-4769.

Technical Facilities: 9.2-kw ERP, 315-ft. above ground, 1268-ft. above sea level, lat. 42° 39' 003", long. 74° 31' 25".

Ownership: Adullam Gospel Church.

Cobleskill—WYBN-LP, Ch. 57, Adullam Gospel Church. Phone: 518-234-4769.

Technical Facilities: 10-kw ERP, 315-ft. above ground, 1268-ft. above sea level, lat. 42° 39' 03", long. 74° 31' 25".

Ownership: Adullam Gospel Church.

Corning—WJKP-LP, Ch. 39, Vision Communications LLC. Phone: 607-937-5000.

Technical Facilities: 1.5-kw ERP, 405-ft. above ground, 2085-ft. above sea level, lat. 42° 08' 31", long. 77° 04' 40".

Ownership: Vision Communications LLC (New York).

Cuba—W60AJ, Ch. 60, Western New York Public Broadcasting Assn. (WXXI-TV Ch. 21 Rochester)

Technical Facilities: 0.29-kw ERP, lat. 42° 10' 48", long. 078° 16' 17".

■ **De Witt**—WDXT-CA, Ch. 40, Renard Communications Corp. Phone: 315-468-0908.

Technical Facilities: 10-w TPO, 0.1-kw ERP, 62-ft. above ground, 1394-ft. above sea level, lat. 42° 57' 18", long. 75° 53' 40".

Transmitter: Syracuse Rd., Rte. 92, Cazenovia.

Ownership: Craig L. Fox.

Deer Park—WNYN-LP, Ch. 39, Island Broadcasting Co. Phone: 516-627-5103.

Technical Facilities: 50-kw ERP, 683-ft. above ground, 699-ft. above sea level, lat. 40° 44' 50", long. 73° 56' 38".

Holds CP for change to 3-kw ERP, BDFCDTL-20060111ACS.

Began Operation: January 19, 1993.

Ownership: Island Broadcasting Co.

Personnel: Michael Bogner, General Manager.

■ **Easton, etc.**—WNYA-CA, Ch. 15, Venture Technologies Group LLC. Phone: 323-965-5400.

Technical Facilities: 28-kw ERP, 238-ft. above ground, 1757-ft. above sea level, lat. 42° 38' 12", long. 73° 59' 45".

Holds CP for change to 150-kw ERP, BPTTA-20040309ABH.

Began Operation: November 1, 1997.

Ownership: Venture Technologies Group LLC.

Personnel: Dan Carbonara, General Manager; Ed Dennis, Chief Engineer; Russ Clapp, Sales Manager.

Elmira—W21BW, Ch. 21, Three Angels Broadcasting Network Inc.

Technical Facilities: 2.4-kw ERP, lat. 42° 01' 55", long. 76° 47' 02".

Transmitter: Comfort Hill Rd. at Comfort Hill tower site, 1.9-mi. S of Elmira.

Elmira—W26BF, Ch. 26, WYDC Inc. Phone: 607-937-5000.

Technical Facilities: 1.09-kw ERP, lat. 42° 007' 51", long. 076° 42' 21".

Ownership: WYDC Inc.

Elmira—W59DG, Ch. 59, Trinity Broadcasting Network Inc. Phone: 714-832-2950. Fax: 714-730-0661.

Technical Facilities: 7.7-kw ERP, 427-ft. above ground, 1266-ft. above sea level, lat. 42° 04' 29", long. 76° 46' 47".

Ownership: Trinity Broadcasting Network Inc.

Elmira—WTTX-LP, Ch. 30, WSKG Public Telecommunications Council. (WSKG-TV Ch. 46 Binghamton)

Technical Facilities: 19.8-kw ERP, lat. 42° 006' 20", long. 076° 52' 17".

Elmira, Watkins Glen—WMYH-LP, Ch. 6, WYDC Inc. Phone: 607-937-5000.

Technical Facilities: 0.25-kw ERP, 150-ft. above ground, 1810-ft. above sea level, lat. 42° 03' 49", long. 76° 51' 10".

Ownership: WYDC Inc.

Fillmore—W62AQ, Ch. 62, Western New York Public Broadcasting Assn. (WXXI-TV Ch. 21 Rochester)

Technical Facilities: 0.01-kw ERP, lat. 42° 28' 33", long. 078° 002' 009".

Findley Lake—W60AC, Ch. 60, Western New York Public Broadcasting Assn. (WNED-TV Ch. 17 Buffalo)

Technical Facilities: 0.05-kw ERP, lat. 42° 005' 46", long. 079° 44' 15".

Friendship & Belmont—W62AS, Ch. 62, Western New York Public Broadcasting Assn. (WNED-TV Ch. 17 Buffalo)

Technical Facilities: 1.04-kw ERP, lat. 42° 12' 35", long. 078° 003' 46".

Glasgow—WKUW-LP, Ch. 60, Budd Broadcasting Co. Inc. Phone: 352-371-7772.

Technical Facilities: 6.9-kw ERP, 328-ft. above ground, 1007-ft. above sea level, lat. 36° 57' 34", long. 86° 00' 08".

Holds CP for change to 150-kw ERP, 348-ft. above ground, 1138-ft. above sea level, lat. 36° 57' 37", long. 86° 32' 49". BPTTL-20051219ABT.

Ownership: Budd Broadcasting Co. Inc.

Glens Falls—W04BD, Ch. 4, WMHT Educational Telecommunications Inc. (WMHT Ch. 17 Schenectady)

Technical Facilities: 0.049-kw ERP, 1444-ft. above sea level, lat. 43° 18' 17", long. 73° 45' 07".

Glens Falls—W47CM, Ch. 47, Trinity Broadcasting Network Inc. Phone: 714-832-2950. Fax: 714-730-0661.

Technical Facilities: 1000-w TPO, 20.2-kw ERP, 203-ft. above ground, 1526-ft. above sea level, lat. 43° 18' 17", long. 73° 45' 07".

Transmitter: WYLR-FM Tower.

Began Operation: May 10, 1991.

Ownership: Trinity Broadcasting Network Inc.

Personnel: Paul Crouch, General Manager; Ben Miller, Chief Engineer; Rod Henke, Sales Manager.

■ **Glens Falls**—WNCE-CA, Ch. 8, Northern Broadcasting Co. Inc. Phone: 518-798-8000. Fax: 518-798-0735.

Studio: Mark Plaza, 63 Quaker Rd., Glen Falls, NY 12801.

Technical Facilities: 10-w TPO, 0.019-kw ERP, 161-ft. above ground, 489-ft. above sea level, lat. 43° 18' 29", long. 73° 38' 32".

Transmitter: Jay St., Glens Falls.

Multichannel TV Sound: Stereo only.

Began Operation: December 18, 1987.

Ownership: Northern Broadcasting Communications Inc.

Personnel: Charles F. Adams, President, General Manager & Operations Coordinator; Peter Morton, Chief Engineer.

Gloversville—W21CP, Ch. 21, WNYT-TV LLC. (WNYT Ch. 13 Albany) Phone: 651-642-4334.

Technical Facilities: 8.3-kw ERP, 132-ft. above ground, 1107-ft. above sea level, lat. 43° 02' 29", long. 74° 22' 01".

Ownership: Hubbard Broadcasting Inc.

■ **Gloversville**—WFNY-CA, Ch. 49, Michael A. Sleezer. Phone: 518-725-1108.

Technical Facilities: 1000-w TPO, 7.2-kw ERP, 190-ft. above ground, 1850-ft. above sea level, lat. 43° 06' 09", long. 74° 22' 17".

Transmitter: Approx. 1.9-mi. N of Gloversville.

Ownership: Michael A. Sleezer.

■ **Greece/Rochester**—WGCE-CA, Ch. 6, Educable Corp. Phone: 585-227-7710.

Studio: 2221 Ridgeway Ave., Rochester, NY 14626.

Technical Facilities: 10-w TPO, 0.029-kw ERP, 75-ft. above ground, 581-ft. above sea level, lat. 43° 11' 14", long. 77° 42' 09".

Transmitter: Long Pond/Ridgeway Ave.

Began Operation: July 7, 1997.

Ownership: Educable Corp.

Personnel: Sal Caterino, General Manager; John Kells, Chief Engineer.

Greenwich—WVBG-LP, Ch. 25, Wireless Access LLC. Phone: 845-586-3311.

Technical Facilities: 2000-w TPO, 79.1-kw ERP, 79-ft. above ground, 1873-ft. above sea level, lat. 42° 37' 38", long. 74° 00' 42".

Holds CP for change to channel number 41, 104-kw ERP, 164-ft. above ground, 1434-ft. above sea level, lat. 42° 32' 42", long. 73° 58' 49". BPTTL-20050531BRT.

Transmitter: Heldersburg Mountain.

Ownership: Wireless Access LLC.

Personnel: Dan Carbonara, General Manager; Ed Dennis, Chief Engineer; Russ Clapp, Sales Manager.

Hamburg—WDTB-LP, Ch. 39, Word of God Fellowship Inc. Phone: 817-571-1229. Fax: 817-571-7478.

Studio: 2095 Lakeview Rd., Lakeview, NY 14085.

Technical Facilities: 1000-w TPO, 16.9-kw ERP, 315-ft. above ground, 912-ft. above sea level, lat. 42° 49' 50", long. 78° 47' 54".

Holds CP for change to channel number 28, 25-kw ERP, 586-ft. above ground, 1191-ft. above sea level, lat. 42° 52' 47", long. 78° 52' 35". BPTTL-20041222AAC.

Transmitter: Dorrance St. & Onondago Ave., West Seneca.

Began Operation: July 1, 1992.

Ownership: Word of God Fellowship Inc.

Personnel: Tom Smardz, General Manager; Dave Grant, Chief Engineer; Elsie Delair, Sales Manager.

Hempstead—W27CB, Ch. 27, K Licensee Inc. Phone: 718-358-4219.

Technical Facilities: 100-w TPO, 1.25-kw ERP, 150-ft. above ground, 276-ft. above sea level, lat. 40° 47' 19", long. 73° 27' 09".

Holds CP for change to channel number 26, 12-kw ERP, 150-ft. above ground, 386-ft. above sea level, BPTTL-20050222ACH.

Transmitter: 470 Milburn Ave.

Ownership: K Licensee Inc.

Hempstead—W29CF, Ch. 29, Seventh Day Adventist Community Health Services of Greater New York. Phone: 516-627-2210.

Technical Facilities: 589-w TPO, 7-kw ERP, 95-ft. above ground, 220-ft. above sea level, lat. 40° 45' 27", long. 73° 32' 58".

Holds CP for change to channel number 32, 20-kw ERP, BPTTL-20040910AAX.

Transmitter: 0.1-mi. NE of Old Country Rd. & Wantagh State Pkwy.

Ownership: Seventh Day Adventist Community Health Services of Greater New York.

Herkimer—W04AE, Ch. 4, Young Broadcasting of Albany Inc. (WTEN Ch. 10 Albany)

Technical Facilities: 0.01-kw ERP, lat. 43° 003' 23", long. 074° 55' 22".

Hornell—W06AR, Ch. 6, Lilly Broadcasting LLC. (WENY-TV Ch. 36 Elmira)

Technical Facilities: 0.1-kw ERP, lat. 42° 17' 32", long. 077° 40' 27".

Hornell—W16BE, Ch. 16, WYDC Inc.

Technical Facilities: 4.4-kw ERP, lat. 42° 16' 005", long. 077° 37' 51".

Transmitter: Hinckley Hill near Rush Rd.

Ownership: WYDC Inc.

Hudson et al.—WSSN-LP, Ch. 21, Hudson Valley Television Inc. Phone: 518-537-2988.

Technical Facilities: 6-kw ERP, 35-ft. above ground, 210-ft. above sea level, lat. 42° 08' 09", long. 73° 53' 11".

Ownership: Hudson Valley Television Inc.

Personnel: Sean Small, President.

Ithaca—W07BJ, Ch. 7, Lilly Broadcasting LLC. (WENY-TV Ch. 36 Elmira)

Technical Facilities: 0.22-kw ERP, lat. 42° 25' 16", long. 076° 25' 46".

■ **Ithaca**—W16AX, Ch. 16, WSYT Licensee LP. Phone: 410-568-1500.

Studio: 1000 James St., Syracuse, NY 13203.

Technical Facilities: 1000-w TPO, 28.5-kw ERP, 89-ft. above ground, 840-ft. above sea level, lat. 42° 25' 47", long. 76° 29' 49".

Transmitter: 815 S. Aurora St.

Began Operation: March 1, 1996.

Ownership: Sinclair Broadcast Group Inc.

Personnel: Aaron Olander, General Manager; Robert Pritchard, Chief Engineer; Don O'Connor, Sales Manager.

Ithaca—W20BT, Ch. 20, National Minority TV Inc. (KTBN-TV Ch. 40 Santa Ana)

Technical Facilities: 19.5-kw ERP, 148-ft. above ground, 1211-ft. above sea level, lat. 42° 34' 55", long. 76° 33' 22".

Jamestown—W10BH, Ch. 10, Trinity Broadcasting Network Inc. Phone: 714-832-2950. Fax: 714-730-0661.

Technical Facilities: 10-w TPO, 0.026-kw ERP, 85-ft. above ground, 1821-ft. above sea level, lat. 42° 07' 53", long. 79° 13' 13".

Transmitter: Near WHUG(FM) tower.

Began Operation: August 5, 1996.

Ownership: Trinity Broadcasting Network Inc.

Jamestown—W46BA, Ch. 46, Western New York Public Broadcasting Assn. (WNED-TV Ch. 17 Buffalo)

Technical Facilities: 6.43-kw ERP, lat. 42° 005' 006", long. 079° 17' 23".

Kennedy—W56AD, Ch. 56, Western New York Public Broadcasting Assn. (WNED-TV Ch. 17 Buffalo)

Technical Facilities: 0.03-kw ERP, lat. 42° 009' 004", long. 079° 004' 45".

Lake Placid—W55AI, Ch. 55, Lambert Broadcasting of Burlington LLC. (WVNY Ch. 22 Burlington) Phone: 310-385-4200.

Technical Facilities: 0.99-kw ERP, lat. 44° 17' 008", long. 073° 59' 13".

Ownership: Michael Lambert.

Liberty—W30AZ, Ch. 30, John Mester Income Family Trust. Phone: 718-859-5172.

Technical Facilities: 0.825-kw ERP, 243-ft. above ground, 1791-ft. above sea level, lat. 41° 45' 09", long. 74° 43' 01".

Holds CP for change to 2.9-kw ERP, 89-ft. above ground, 2359-ft. above sea level, lat. 41° 41' 02", long. 74° 21' 23". BPTTL-20050908ADJ.

Ownership: John Mester Income Family Trust.

Lyon Mountain, etc.—W66AJ, Ch. 66, Lambert Broadcasting of Burlington LLC. (WVNY Ch. 22 Burlington) Phone: 310-385-4200.

Technical Facilities: 0.17-kw ERP, 3750-ft. above sea level, lat. 44° 41' 43", long. 73° 53' 00".

Ownership: Michael Lambert.

Malone—W60AF, Ch. 60, Lambert Broadcasting of Burlington LLC. (WVNY Ch. 22 Burlington) Phone: 310-385-4200.

Technical Facilities: 0.99-kw ERP, lat. 44° 49' 46", long. 074° 22' 31".

Ownership: Michael Lambert.

■ **Manhattan**—WEBR-CA, Ch. 17, K Licensee Inc. Phone: 718-358-4219.

Technical Facilities: 2000-w TPO, 2-kw ERP, 1004-ft. above ground, 1056-ft. above sea level, lat. 40° 44' 54", long. 73° 59' 10".

Transmitter: Atop Empire State Building, 350 5th Ave.

Began Operation: February 12, 1996.

Ownership: K Licensee Inc.

Massena—W14BU, Ch. 14, David Welch. Phone: 309-655-5418.

Technical Facilities: 100-w TPO, 0.84-kw ERP, 380-ft. above ground, 594-ft. above sea level, lat. 44° 54' 14", long. 74° 53' 01".

Transmitter: Rte. 420, 1-mi. S of Massena.

Began Operation: March 13, 1996.

Ownership: David Welch.

Massena—W20BA, Ch. 20, National Minority TV Inc. (KTBN-TV Ch. 40 Santa Ana)

Technical Facilities: 9-kw ERP, 322-ft. above ground, 531-ft. above sea level, lat. 44° 54' 14", long. 74° 53' 01".

Massena—W25BX, Ch. 25, Nellie Gajeski. Phone: 718-278-5385.

Technical Facilities: 100-w TPO, 0.84-kw ERP, 380-ft. above ground, 594-ft. above sea level, lat. 44° 54' 14", long. 74° 53' 01".

Transmitter: Rte. 420, 1-mi. S of Massena.

Began Operation: March 1, 1996.

Ownership: Nellie Gajeski.

Massena—W36BN, Ch. 36, Nellie Gajeski. Phone: 718-278-5385.

Technical Facilities: 100-w TPO, 0.84-kw ERP, 380-ft. above ground, 594-ft. above sea level, lat. 44° 54' 14", long. 74° 53' 01".

Transmitter: Rte. 420, 1-mi. S of Massena.

Began Operation: March 1, 1996.

Ownership: Nellie Gajeski.

Massena—W65CR, Ch. 65, Robert G. Juillerat. Phone: 513-731-0594.

Technical Facilities: 100-w TPO, 0.84-kw ERP, 380-ft. above ground, 594-ft. above sea level, lat. 44° 54' 14", long. 74° 53' 01".

Transmitter: Rte. 420, 1-mi. S of Massena.

Began Operation: March 1, 1996.

Ownership: Robert G. Juillerat.

Massena—WNYF-LP, Ch. 28, United Communications Corp.

Technical Facilities: 100-w TPO, 0.95-kw ERP, 358-ft. above ground, 505-ft. above sea level, lat. 44° 54' 14", long. 74° 53' 10".

Transmitter: Winthrop Rd.

Multichannel TV Sound: Stereo only.

Began Operation: June 21, 1994.

Ownership: United Communications Corp.

Personnel: James Corbin, General Manager; Don Rohr, Chief Engineer; Charles Cusimano, Sales Manager.

Mineola—WLIG-LP, Ch. 54, WLNY LP. Phone: 631-777-8855.

Technical Facilities: 25.5-kw ERP, lat. 40° 42' 59", long. 73° 34' 54".

Holds CP for change to channel number 26, 1-kw ERP, 182-ft. above ground, 242-ft. above sea level, lat. 40° 42' 59", long. 73° 34' 52". BDISDTL-20070524ABO.

Transmitter: Telicare, 1200 Glen Curtis Blvd., Uniondale.

Ownership: WLNY Holdings Inc.

Monticello—W27AL, Ch. 27, John Mester Income Family Trust. Phone: 718-859-5172.

Technical Facilities: 0.745-kw ERP, 105-ft. above ground, 1722-ft. above sea level, lat. 41° 39' 36", long. 74° 41' 05".

Ownership: John Mester Income Family Trust.

Morris—WBPN-LP, Ch. 10, Stainless Broadcasting LP. (WSKG-TV Ch. 46 Binghamton) Phone: 517-347-4141.

Technical Facilities: 1.004-kw ERP, lat. 42° 003' 22", long. 075° 56' 39".

Transmitter: 3000 Ingraham Hill Rd., 3.1-mi. SW of Binghamton.

Ownership: Stainless Broadcasting LP.

New York—W26CE, Ch. 26, Atlantic Coast Communications Inc. Phone: 732-264-8766.

Technical Facilities: 3.2-kw ERP, 233-ft. above ground, 89-ft. above sea level, lat. 40° 53' 50", long. 72° 54' 56".

Began Operation: December 7, 2001.

Ownership: Atlantic Coast Communications Inc.

New York—W60AI, Ch. 60, Ventana Television Inc. Phone: 727-872-4406.

Technical Facilities: 75-kw ERP, 925-ft. above ground, 965-ft. above sea level, lat. 40° 45' 30", long. 73° 58' 15".

Ownership: Ventana Television Inc.

New York—WKOB-LP, Ch. 42, Nave Communications LLC. Phone: 202-293-0011.

Technical Facilities: 50-kw ERP, 732-ft. above ground, 732-ft. above sea level, lat. 40° 42' 18.6", long. 74° 00' 34.4".

Ownership: Nave Communications LLC.

New York—WNXY-LP, Ch. 26, Island Broadcasting Co. Phone: 516-627-5103. Fax: 516-627-4469.

Studio: 204 E. 23rd St., New York, NY 10010.

Technical Facilities: 20-kw ERP, 683-ft. above ground, 699-ft. above sea level, lat. 40° 44' 59", long. 73° 56' 38".

Began Operation: December 9, 1988.

Ownership: Island Broadcasting Co.

Personnel: Michael Bogner, General Manager.

New York—WNYX-LP, Ch. 35, Island Broadcasting Co. Phone: 516-627-5103. Fax: 516-627-4469.

Studio: 204 E. 23rd St., New York, NY 10010.

Technical Facilities: 25-kw ERP, 683-ft. above ground, 699-ft. above sea level, lat. 40° 44' 50", long. 73° 56' 38".

Holds CP for change to 120-kw ERP, BPTTL-20070705ADS.

Began Operation: September 16, 1980.

Ownership: Island Broadcasting Co.

Personnel: Michael Bogner, General Manager.

New York—WNYZ-LP, Ch. 6, Island Broadcasting Co. Phone: 516-627-5103.

Technical Facilities: 3-kw ERP, 683-ft. above ground, 699-ft. above sea level, lat. 40° 44' 50", long. 73° 56' 38".

Holds CP for change to 0.3-kw ERP, BDFCDTL-20030206AAE.

Ownership: Island Broadcasting Co.

New York—WXNY-LP, Ch. 32, Island Broadcasting Co. Phone: 516-627-5103. Fax: 516-627-4469.

Technical Facilities: 25-kw ERP, 683-ft. above ground, 699-ft. above sea level, lat. 40° 44' 50", long. 73° 56' 38".

Multichannel TV Sound: Stereo only.

Began Operation: May 11, 1983.

Ownership: Island Broadcasting Co.

Newcomb—W12BG, Ch. 12, Town of Newcomb.

Technical Facilities: 0.008-kw ERP, 2165-ft. above sea level, lat. 43° 57' 22", long. 74° 10' 26".

North Creek, etc.—W07BH, Ch. 7, Town of Johnsburg. (WMHT Ch. 17 Schenectady)

Technical Facilities: 0.006-kw ERP, 2251-ft. above sea level, lat. 43° 39' 14", long. 74° 00' 57".

North Creek, etc.—W09AZ, Ch. 9, Town of Johnsburg. (WCDC-TV Ch. 19 Adams)

Technical Facilities: 0.006-kw ERP, lat. 43° 39' 14", long. 074° 000' 57".

North Creek, etc.—W11AW, Ch. 11, Town of Johnsburg. (WKTV Ch. 2 Utica)

Technical Facilities: 0.006-kw ERP, 2251-ft. above sea level, lat. 43° 39' 14", long. 74° 00' 57".

■ **Nyack**—WRNN-LP, Ch. 35, LP Nyack LP. Phone: 203-353-8555.

Technical Facilities: 1000-w TPO, 0.8-kw ERP, 92-ft. above ground, 731-ft. above sea level, lat. 41° 09' 07", long. 73° 47' 10".

Transmitter: Hardcastle Hill, near Pleasantville.

Ownership: SGI Partners LP.

Olean—W20AB, Ch. 20, Choice Olean TV Station Inc. Phone: 716-373-5838.

Technical Facilities: 12.5-kw ERP, 82-ft. above ground, 1522-ft. above sea level, lat. 42° 04' 50", long. 78° 25' 50".

Ownership: Choice Olean Television Station Inc.

Olean—W30BW, Ch. 30, Trinity Broadcasting Network Inc. Phone: 714-832-2950. Fax: 714-730-0661.

Technical Facilities: 5.9-kw ERP, 171-ft. above ground, 2321-ft. above sea level, lat. 42° 03' 04", long. 78° 25' 11".

Began Operation: November 28, 1986.

Ownership: Trinity Broadcasting Network Inc.

Personnel: Paul Crouch, General Manager; Ben Miller, Chief Engineer; Rod Henke, Sales Manager.

Olean—WONS-LP, Ch. 25, Choice Olean Television Station Inc. Phone: 716-373-5838. Fax: 716-373-5838.

Studio: 217 N. Union St., Olean, NY 14760.

Technical Facilities: 100-w TPO, 1.34-kw ERP, 180-ft. above ground, 2256-ft. above sea level, lat. 42° 03' 40", long. 78° 25' 11".

Transmitter: Savage Hollow Rd.

Began Operation: February 15, 1988.

Ownership: Choice Olean Television Station Inc.

Personnel: Charles Bordanaro, General Manager; Richard Say, News & Public Affairs Director; Joseph Weatherall, Production & Programming Director.

■ **Oneida**—W13BR, Ch. 13, Kevin O'Kane. Phone: 315-829-4848.

Technical Facilities: 10-w TPO, 0.232-kw ERP, 120-ft. above ground, 940-ft. above sea level, lat. 43° 003' 57", long. 75° 40' 004".

Transmitter: Forest Rd.

Began Operation: February 12, 1999.

Ownership: Kevin O'Kane.

Oneida—WKTO-LP, Ch. 15, Renard Communications Corp.

Technical Facilities: 11.9-kw ERP, lat. 43° 003' 57", long. 075° 40' 004".

Transmitter: Fairview Ave.

Oneonta—WISF-LP, Ch. 15, Rastus Broadcast. Phone: 607-433-8815. Fax: 607-433-6786.

Studio: 3200 Chestnut St., Oneonta, NY 13820-5115.

Technical Facilities: 100-w TPO, 0.84-kw ERP, 128-ft. above ground, 2028-ft. above sea level, lat. 42° 25' 27", long. 75° 04' 04".

Transmitter: Rte. 28, S of city.

Began Operation: April 1, 1990.

Ownership: Rastus Broadcast.

Personnel: Walter Rasmussen, General Manager.

Plattsburgh—W49BI, Ch. 49, Newmont Broadcasting Corp. Phone: 501-219-2400.

Technical Facilities: 1000-w TPO, 0.02-kw ERP, 157-ft. above ground, 2012-ft. above sea level, lat. 44° 51' 11", long. 73° 58' 28".

Transmitter: 3.03-mi. ENE of U.S. Hwys. 374 & 90, near Ellenburg.

Began Operation: June 26, 2001.

Ownership: Equity Media Holdings Corp.

■ **Plattsburgh**—WWBI-LP, Ch. 27, Word of God Fellowship Inc. Phone: 518-297-2727. Fax: 518-297-3377.

Technical Facilities: 1000-w TPO, 44.65-kw ERP, 98-ft. above ground, 1578-ft. above sea level, lat. 44° 46' 13", long. 73° 36' 47".

Transmitter: Rand Hill, N of Rand Rd., Jericho.

Multichannel TV Sound: Separate audio progam.

Began Operation: November 1, 1992.

Ownership: Word of God Fellowship Inc.

Personnel: Gary Clarke, General Manager.

Port Henry—W60AO, Ch. 60, Mountain Lake Public Telecommunications Council. (WCFE-TV Ch. 57 Plattsburgh) Phone: 518-563-9770.

Technical Facilities: 0.7-kw ERP, 39-ft. above ground, 279-ft. above sea level, lat. 44° 05' 18", long. 73° 18' 25".

Holds CP for change to channel number 46, 0.341-kw ERP, 39-ft. above ground, 280-ft. above sea level, BDISDTT-20060331AHW.

Ownership: Mountain Lake Public Telecommunications Council.

Port Jervis—W26DB, Ch. 26, Venture Technologies Group LLC. Phone: 323-904-4090.

Technical Facilities: 0.2-kw ERP, 125-ft. above ground, 561-ft. above sea level, lat. 41° 21' 49", long. 74° 40' 41".

Ownership: Venture Technologies Group LLC.

Port Jervis—W32DC, Ch. 32, Venture Technologies Group LLC. Phone: 323-904-4090.

Technical Facilities: 0.2-kw ERP, 125-ft. above ground, 561-ft. above sea level, lat. 41° 21' 49", long. 74° 40' 41".

Ownership: Venture Technologies Group LLC.

Port Jervis—W34DI, Ch. 34, Venture Technologies Group LLC. Phone: 323-904-4090.

Technical Facilities: 0.2-kw ERP, 125-ft. above ground, 561-ft. above sea level, lat. 41° 21' 49", long. 74° 40' 41".

Ownership: Venture Technologies Group LLC.

Port Jervis—W42CX, Ch. 42, Venture Technologies Group LLC. Phone: 323-904-4090.

Technical Facilities: 0.2-kw ERP, 125-ft. above ground, 561-ft. above sea level, lat. 41° 21' 49", long. 74° 40' 41".

Ownership: Venture Technologies Group LLC.

Port Jervis—W46DQ, Ch. 46, Venture Technologies Group LLC. Phone: 323-904-4090.

Technical Facilities: 0.2-kw ERP, 125-ft. above ground, 561-ft. above sea level, lat. 41° 21' 49", long. 74° 40' 41".

Ownership: Venture Technologies Group LLC.

Port Jervis—W52DW, Ch. 52, Venture Technologies Group LLC. Phone: 323-904-4090.

Technical Facilities: 0.2-kw ERP, 125-ft. above ground, 561-ft. above sea level, lat. 41° 21' 49", long. 74° 40' 41".

Ownership: Venture Technologies Group LLC.

Port Jervis—W55DK, Ch. 55, Venture Technologies Group LLC. Phone: 323-904-4090.

Technical Facilities: 0.2-kw ERP, 125-ft. above ground, 561-ft. above sea level, lat. 41° 21' 49", long. 74° 40' 41".

Ownership: Venture Technologies Group LLC.

Port Jervis—W59EA, Ch. 59, Venture Technologies Group LLC. Phone: 323-904-4090.

Technical Facilities: 0.2-kw ERP, 125-ft. above ground, 561-ft. above sea level, lat. 41° 21' 49", long. 74° 40' 41".

Ownership: Venture Technologies Group LLC.

Port Jervis—WASA-LP, Ch. 64, Venture Technologies Group LLC. Phone: 323-904-4090.

Technical Facilities: 0.02-kw ERP, 265-ft. above ground, 1598-ft. above sea level, lat. 41° 00' 35", long. 74° 35' 39".

Ownership: Venture Technologies Group LLC.

Potsdam—W26CP, Ch. 26, Trinity Broadcasting Network Inc. Phone: 714-832-2950. Fax: 714-730-0661.

Technical Facilities: 10-kw ERP, lat. 44° 38' 54", long. 075° 001' 008".

Ownership: Trinity Broadcasting Network Inc.

Poughkeepsie—W42AE, Ch. 42, Dutchess Community College. (WMHT Ch. 17 Schenectady)

Technical Facilities: 19.3-kw ERP, 112-ft. above ground, 1247-ft. above sea level, lat. 41° 43' 10", long. 73° 59' 45".

Ownership: Dutchess Community College.

Rochester—W42CO, Ch. 42, TCT of Michigan Inc. (WNYB Ch. 26 Jamestown; KTBN-TV Ch. 40 Santa Ana) Phone: 618-997-9333.

Technical Facilities: 11.9-kw ERP, lat. 43° 08' 07", long. 77° 35' 06".

Holds CP for change to 8-kw ERP, 115-ft. above ground, 837-ft. above sea level, lat. 43° 08' 07", long. 77° 35' 07". BDFCDTT-20060331BDS.

Ownership: TCT of Michigan Inc.

Rochester—WAWW-LP, Ch. 38, Squirrel Broadcasting LLC. Phone: 585-671-8576.

Studio: 184 Monroe Ave, Rochester, NY 14607.

Technical Facilities: 1000-w TPO, 27.2-kw ERP, 118-ft. above ground, 804-ft. above sea level, lat. 43° 08' 07", long. 77° 35' 07".

Holds CP for change to channel number 20, 27-kw ERP, 116-ft. above ground, 833-ft. above sea level, lat. 43° 08' 07", long. 77° 35' 06". BPTTL-20041116AEH.

Transmitter: 115 Highland Ave., Rochester.

Began Operation: May 1, 1990.

Ownership: Squirrel Broadcasting LLC.

Personnel: Steve Herbert, General Manager; Neal Ardman, Chief Engineer.

■ **Rochester**—WBGT-CA, Ch. 40, WBGT LLC. Phone: 585-235-1870. Fax: 585-235-0574.

Studio: 1320 Buffalo Rd, Ste 114, Rochester, NY 14624.

Technical Facilities: 1000-w TPO, 10-kw ERP, 449-ft. above ground, 984-ft. above sea level, lat. 43° 10' 14", long. 77° 40' 23".

Transmitter: Colfax & Ferrano Sts. intersection.

Multichannel TV Sound: Stereo only.

Ownership: WBGT LLC.

Personnel: David Grant, General Manager & Chief Engineer; Paul Mertz, Sales Manager.

■ **Rochester**—WHSH-CA, Ch. 36, Metro TV Inc. Phone: 315-468-0908.

Technical Facilities: 200-w TPO, 16-kw ERP, 151-ft. above ground, 866-ft. above sea level, lat. 43° 008' 007", long. 77° 35' 007".

Transmitter: Pinnacle Hill, Rochester.

Ownership: Craig L. Fox.

■ **Rochester**—WROH-LP, Ch. 47, Tiger Eye Broadcasting Corp. Phone: 954-431-3144.

Technical Facilities: 11-kw ERP, 118-ft. above ground, 883-ft. above sea level, lat. 43° 008' 007", long. 77° 35' 007".

Ownership: Tiger Eye Broadcasting Corp.

Personnel: Steve Herbert, General Manager; Neal Ardman, Chief Engineer.

■ **Rome**—W12BZ, Ch. 12, Kevin O'Kane. Phone: 315-829-4847.

Technical Facilities: 3-kw ERP, 256-ft. above ground, 676-ft. above sea level, lat. 43° 12' 18", long. 75° 28' 48".

Holds CP for change to channel number 18, 7.5-kw ERP, 302-ft. above ground, 1522-ft. above sea level, lat. 43° 008' 43", long. 75° 10' 35". BMAPTTA-20030619AAY.

Multichannel TV Sound: Stereo only.

Ownership: Kevin O'Kane.

Rushford & Houghton—W56AV, Ch. 56, Western New York Public Broadcasting Assn. (WXXI-TV Ch. 21 Rochester)

Technical Facilities: 0.09-kw ERP, lat. 42° 22' 39", long. 078° 10' 45".

Saratoga Springs—W58CX, Ch. 58, Three Angels Broadcasting Network Inc. Phone: 618-627-4651. Fax: 618-627-4155.

Studio: 3391 Charley Good Rd., West Frankfort, IL 62896.

Technical Facilities: 1000-w TPO, 37.5-kw ERP, 59-ft. above ground, 1601-ft. above sea level, lat. 42° 38' 16", long. 73° 59' 55".

Transmitter: Helderberg Mountain, WFLY(FM) tower, near Meadowdale.

Began Operation: December 23, 1997.

Personnel: Moses Primo, Chief Engineer.

Savona—W60AD, Ch. 60, WSKG Public Telecommunications Council. Phone: 617-729-0100.

Technical Facilities: 0.65-kw ERP, 1841-ft. above sea level, lat. 42° 18' 28", long. 77° 13' 18".

Ownership: WSKG Public Telecommunications Council.

Schenectady—WNGX-LP, Ch. 42, Brian A. Larson. (WNGN-LP Ch. 38 Troy) Phone: 518-686-0975.

Technical Facilities: 50-kw ERP, lat. 42° 38' 16", long. 73° 59' 47".

Holds CP for change to 0.14-kw ERP, 36-ft. above ground, 1306-ft. above sea level, lat. 42° 51' 00", long. 74° 03' 56". BDFCDTL-20060331AZF.

Transmitter: 0.2-mi. S of Beaver Dam & Pinnacle Rd., New Scotland.

Ownership: Brian A. Larson.

Schoharie, etc.—W04AJ, Ch. 4, Mohawk-Hudson Council on Educational TV Inc. (WMHT Ch. 17 Schenectady)

Technical Facilities: 0.011-kw ERP, lat. 42° 40' 38", long. 074° 19' 40".

Schroon Lake—W07BI, Ch. 7, Town of Schroon. (WETK Ch. 33 Burlington)

Technical Facilities: 0.013-kw ERP, lat. 43° 51' 56", long. 073° 43' 21".

Schroon Lake—W09BB, Ch. 9, Town of Schroon. (WVNY Ch. 22 Burlington)

Technical Facilities: 0.013-kw ERP, lat. 43° 51' 56", long. 073° 43' 21".

Sherman—W64AF, Ch. 64, Western New York Public Broadcasting Assn. (WNED-TV Ch. 17 Buffalo)

Technical Facilities: 1.31-kw ERP, lat. 42° 10' 15", long. 079° 35' 31".

Sinclairville—W62AG, Ch. 62, Western New York Public Broadcasting Assn. (WNED-TV Ch. 17 Buffalo)

Technical Facilities: 0.15-kw ERP, lat. 42° 13' 005", long. 079° 17' 55".

■ **Southampton**—WVVH-LP, Ch. 50, Video Voice Inc. Phones: 212-935-4613; 631-537-0273. Fax: 212-935-4449.

Technical Facilities: 20-kw ERP, 52-ft. above ground, 104-ft. above sea level, lat. 40° 57' 20", long. 72° 15' 16".

Holds CP for change to 0.1-kw ERP, BDFCDTA-20051114AIV.

Multichannel TV Sound: Stereo and separate audio program.

Began Operation: October 3, 1994.

Ownership: Video Voice Inc.

Personnel: Ernest J. Schimizzi, General Manager; Gregory F. Schimizzi, Creative Services Director; Clarence Beverage, Chief Engineer; Debbie Turna, Local Sales Manager; Patrice Jacobsen, Operations Manager.

Speculator, et al.—W04BK, Ch. 4, Page Hill Community Telecasters Inc. (WMHT Ch. 17 Schenectady)

Technical Facilities: 0.002-kw ERP, lat. 43° 30' 50", long. 074° 22' 25".

Syracuse—W14AE, Ch. 14, Channel America LPTV Holdings Inc.

Technical Facilities: 0.38-kw ERP, lat. 43° 000' 25", long. 076° 005' 38".

Syracuse—W30AJ, Ch. 30, John Mester Income Family Trust. Phone: 718-859-5172.

Studio: 109 S Warren St, Ste 1202, Syracuse, NY 13202.

Technical Facilities: 1000-w TPO, 20.1-kw ERP, 335-ft. above ground, 735-ft. above sea level, lat. 43° 03' 00", long. 76° 09' 04".

Holds CP for change to channel number 46, 39.7-kw ERP, 276-ft. above ground, 1693-ft. above sea level, lat. 42° 56' 41.6", long. 76° 07' 07.5". BPTTL-20050110AAZ.

Transmitter: State Tower Bldg., 109 S. Warren St., Syracuse.

Ownership: John Mester Income Family Trust.

Syracuse—W38CY, Ch. 38, National Minority TV Inc.

Technical Facilities: 8.5-kw ERP, lat. 42° 56' 46", long. 076° 006' 16".

Transmitter: 0.62-mi. ESE of Sentinel Heights Rd. & Bull Hill Rd. intersection, near Janesville.

■ **Syracuse**—WBLZ-LP, Ch. 13, Renard Communications Corp. Phone: 315-468-0908.

Technical Facilities: 3-kw ERP, 315-ft. above ground, 689-ft. above sea level, lat. 43° 03' 30", long. 76° 10' 00".

Began Operation: February 12, 1999.

Ownership: Craig L. Fox.

■ **Syracuse**—WHSU-CA, Ch. 51, Renard Communications Corp. Phone: 315-468-0908.

Technical Facilities: 1000-w TPO, 21.8-kw ERP, 367-ft. above ground, 741-ft. above sea level, lat. 43° 03' 30", long. 76° 10' 00".

Transmitter: 401 W. Kirkpatrick St.

Began Operation: March 9, 1994.

Ownership: AGK Communications Assoc.

Syracuse—WMBO-LP, Ch. 60, Metro TV Inc. Phone: 315-468-0908.

Technical Facilities: 74-w TPO, 1.3-kw ERP, 174-ft. above ground, 840-ft. above sea level, lat. 43° 00' 19", long. 76° 07' 46".

Holds CP for change to channel number 6, 0.3-kw ERP, 345-ft. above ground, 720-ft. above sea level, lat. 43° 03' 30", long. 76° 10' 00". BDISTVL-20060330AOD.

Transmitter: 821 E. Brighton Ave.

Ownership: Craig L. Fox.

■ **Syracuse**—WNDR-LP, Ch. 49, Metro TV Inc. Phone: 315-468-0908.

Studio: 401 W. Kirkpatrick St., Syracuse, NY 13204.

Technical Facilities: 13.4-kw ERP, 174-ft. above ground, 843-ft. above sea level, lat. 43° 00' 19", long. 76° 07' 48".

Began Operation: October 9, 1984.

Ownership: Craig L. Fox.

■ **Syracuse**—WOBX-LP, Ch. 35, Metro TV Inc. Phone: 315-468-0908.

Technical Facilities: 4.92-kw ERP, 370-ft. above ground, 745-ft. above sea level, lat. 43° 03' 30", long. 76° 10' 00".

Transmitter: 401 W. Kirkpatrick St.

Ownership: Craig L. Fox.

Syracuse—WSTQ-LP, Ch. 14, Barrington Syracuse License LLC. Phone: 334-206-1400.

Technical Facilities: 100-w TPO, 9.8-kw ERP, 293-ft. above ground, 668-ft. above sea level, lat. 43° 003' 30", long. 76° 10' 00".

Transmitter: 401 W. Kirkpatrick St.

Began Operation: June 1, 1988.

Ownership: Pilot Group LP.

■ **Syracuse**—WTVU-LP, Ch. 22, Renard Communications Corp. Phone: 315-468-0908.

Technical Facilities: 858-w TPO, 50-kw ERP, 360-ft. above ground, 735-ft. above sea level, lat. 43° 03' 30", long. 76° 10' 00".

Began Operation: October 7, 1999.

Ownership: Craig L. Fox.

■ **Syracuse, etc.**—WONO-CA, Ch. 11, Renard Communications Corp. Phone: 315-468-0908.

Technical Facilities: 1.5-kw ERP, 331-ft. above ground, 705-ft. above sea level, lat. 43° 03' 30", long. 73° 10' 00".

Ownership: Craig L. Fox.

Syracuse-DeWitt—W07BA, Ch. 7, Central NY News Inc. (WSYR-TV Ch. 9 Syracuse) Phone: 918-664-4581.

Technical Facilities: 0.016-kw ERP, lat. 43° 000' 32", long. 076° 009' 46".

Ownership: Clear Channel Communications Inc.

Ticonderoga—W67AW, Ch. 67, Mountain Lakes Public Telecommunications Council. (WCFE-TV Ch. 57 Plattsburgh)

Technical Facilities: 0.24-kw ERP, 43-ft. above ground, 502-ft. above sea level, lat. 43° 50' 24", long. 73° 24' 51".

Troy—WNGN-LP, Ch. 38, Brian A. Larson. Phone: 518-686-0975.

Technical Facilities: 8.5-kw ERP, 249-ft. above ground, 1201-ft. above sea level, lat. 42° 47' 08", long. 73° 37' 45".

Ownership: Brian A. Larson.

Personnel: Brian A. Larson, General Manager; Peter Horton, Chief Engineer; Mark Russ, Sales Manager.

Tupper Lake—W25AT, Ch. 25, Mountain Lakes Public Telecommunications Council. (WCFE-TV Ch. 57 Plattsburgh)

Technical Facilities: 0.996-kw ERP, 56-ft. above ground, 3209-ft. above sea level, lat. 44° 09' 34", long. 74° 28' 31".

Union Springs—W69AN, Ch. 69, Sonny Persad. (WCNY-TV Ch. 24 Syracuse)

Technical Facilities: 0.33-kw ERP, 571-ft. above sea level, lat. 42° 54' 09", long. 76° 42' 46".

Utica—W51CV, Ch. 51, Trinity Broadcasting Network Inc. Phone: 714-832-2950. Fax: 714-730-0661.

Technical Facilities: 1000-w TPO, 8.3-kw ERP, 190-ft. above ground, 1398-ft. above sea level, lat. 43° 008' 39", long. 75° 10' 45".

Transmitter: WIBQ-FM tower.

Began Operation: November 28, 1986.

Ownership: Trinity Broadcasting Network Inc.

Personnel: Paul Crouch, General Manager; Ben Miller, Chief Engineer; Rod Henke, Sales Manager.

Utica—W53AM, Ch. 53, Nexstar Broadcasting Inc. Phone: 972-373-8800.

Technical Facilities: 9.84-kw ERP, 218-ft. above ground, 1438-ft. above sea level, lat. 43° 08' 43", long. 75° 10' 35".

Holds CP for change to channel number 50, 0.056-kw ERP, BDISOTL-20060818ABF.

Multichannel TV Sound: Stereo and separate audio program.

Ownership: Nexstar Broadcasting Group Inc.

Personnel: Dan Gragg, General Manager; Allan Pullman, Chief Engineer; Wendy Gragg, General Sales Manager.

Utica—W59AU, Ch. 59, The Public Bcstg. Council of Central New York Inc. (WCNY-TV Ch. 24 Syracuse)

Technical Facilities: 12.2-kw ERP, 427-ft. above ground, 1627-ft. above sea level, lat. 43° 08' 38", long. 75° 10' 40".

Utica—WVVC-LP, Ch. 27, Northeast Gospel Broadcasting Inc. Phone: 518-686-0975.

Technical Facilities: 10.6-kw ERP, 98-ft. above ground, 1427-ft. above sea level, lat. 43° 002' 009", long. 75° 11' 12".

Ownership: Northeast Gospel Broadcasting Inc.

Utica, etc.—WPNY-LP, Ch. 11, Nexstar Broadcasting Inc. Phone: 972-373-8800.

Technical Facilities: 0.094-kw ERP, 195-ft. above ground, 1415-ft. above sea level, lat. 43° 08' 43", long. 75° 10' 35".

Holds CP for change to 0.001-kw ERP, BDFCDTL-20060403AKO.

Ownership: Nexstar Broadcasting Group Inc.

Personnel: Steven Genett, Vice President & General Manager; Wendy Gragg, General Sales Manager.

Victor—W26BZ, Ch. 26, WBGT LLC. (WSKG-TV Ch. 46 Binghamton) Phone: 607-937-5000.

Technical Facilities: 0.036-kw ERP, lat. 42° 008' 36", long. 077° 39' 10".

Ownership: WBGT LLC.

Watertown—WBQZ-LP, Ch. 34, R. Anthony Dimarcantonio. Phone: 315-785-0869.

Technical Facilities: 100-w TPO, 0.88-kw ERP, 289-ft. above ground, 735-ft. above sea level, lat. 44° 03' 20", long. 75° 57' 15".

Transmitter: Rte. 12 & Perch Lake Rd.

Ownership: R. Anthony Dimarcantonio.

■ **Watertown**—WLOT-LP, Ch. 46, NC Partners. Phone: 315-785-0869.

Technical Facilities: 19-kw ERP, 128-ft. above ground, 587-ft. above sea level, lat. 43° 58' 30", long. 75° 54' 34".

Transmitter: Rte. 12 & Perch Lake Rd.

Began Operation: October 10, 1995.

Ownership: NC Partners.

■ **Watertown**—WNYF-CA, Ch. 28, United Communications Corp.

Studio: 1222 Arsenal St., Watertown, NY 13601.

Technical Facilities: 100-w TPO, 2.61-kw ERP, 164-ft. above ground, 1165-ft. above sea level, lat. 43° 57' 23", long. 75° 50' 26".

Transmitter: State Rte. 126.

Ownership: United Communications Corp.

Personnel: Jim Corbin, General Manager; Don Rohr, Chief Engineer; Charlie Cusimano, Sales Manager.

Wellsville & Scio—W56AU, Ch. 56, Western New York Public Broadcasting Assn. (WXXI-TV Ch. 21 Rochester)

Technical Facilities: 0.13-kw ERP, lat. 42° 006' 11", long. 077° 57' 23".

Westport—W67AY, Ch. 67, Mountain Lakes Public Telecommunications Council. (WCFE-TV Ch. 57 Plattsburgh)

Technical Facilities: 0.15-kw ERP, 30-ft. above ground, 289-ft. above sea level, lat. 44° 11' 43", long. 73° 25' 34".

White Lake—W51BN, Ch. 51, John Mester Income Family Trust. Phone: 718-282-9090. Fax: 718-469-0861.

Studio: PO Box 761, Kauneonga Lake, NY 12749.

Technical Facilities: 100-w TPO, 0.87-kw ERP, 108-ft. above ground, 1388-ft. above sea level, lat. 41° 41' 17", long. 74° 50' 04".

Transmitter: County Hwy. 141, Kauneonga Lake.

Began Operation: October 1, 1991.

Ownership: John Mester Income Family Trust.

Whitesville—W64AJ, Ch. 64, Western New York Public Broadcasting Assn. (WNEO-TV Ch. 17 Buffalo)

Technical Facilities: 0.01-kw ERP, lat. 42° 001' 41", long. 077° 46' 20".

Willsboro—W67AR, Ch. 67, Mountain Lakes Public Telecommunications Council. (WCFE-TV Ch. 57 Plattsburgh) Phone: 518-563-9770.

Technical Facilities: 0.21-kw ERP, 16-ft. above ground, 1302-ft. above sea level, lat. 44° 24' 13", long. 74° 26' 03".

Holds CP for change to channel number 46, 0.182-kw ERP, 16-ft. above ground, 1301-ft. above sea level, BDISDTT-20060331AGF.

Ownership: Mountain Lake Public Telecommunications Council.

North Carolina

Andrews, etc.—W08BH, Ch. 8, WYFF Hearst-Argyle Television Inc. (WYFF Ch. 4 Greenville)

Technical Facilities: 0.03-kw ERP, lat. 35° 15' 26", long. 083° 47' 43".

Andrews, etc.—W59AD, Ch. 59, U. of North Carolina. (WUNE-TV Ch. 17 Linville) Phone: 919-549-7000.

Technical Facilities: 36-kw ERP, 75-ft. above ground, 4787-ft. above sea level, lat. 35° 15' 26", long. 83° 47' 43".

Holds CP for change to channel number 49, 1-kw ERP, BDISDTT-20060802ASJ.

Ownership: U. of North Carolina.

Apex—WACN-LP, Ch. 34, Word of God Fellowship Inc. Phones: 817-858-9955; 817-571-1229. Fax: 919-303-0109.

Studio: 11301 Penny Rd, Ste F, Apex, NC 27502.

Technical Facilities: 27.65-kw ERP, 984-ft. above ground, 1345-ft. above sea level, lat. 35° 40' 28", long. 78° 31' 40".

Ownership: Word of God Fellowship Inc.

Personnel: James Layton, President.

Asheville—W41BQ, Ch. 41, Three Angels Broadcasting Network Inc. Phone: 618-627-4651. Fax: 618-627-4155.

Technical Facilities: 1000-w TPO, 37.9-kw ERP, 98-ft. above ground, 3036-ft. above sea level, lat. 35° 36' 04", long. 82° 39' 06".

Transmitter: Spivey Mountain, 6.5-mi. NW of Asheville.

Ownership: Three Angels Broadcasting Network Inc.

Personnel: Moses Primo, Chief Engineer.

Asheville—W50CZ, Ch. 50, National Minority TV Inc. (KTBN-TV Ch. 40 Santa Ana) Phone: 949-552-0490.

Technical Facilities: 21-kw ERP, 46-ft. above ground, 3570-ft. above sea level, lat. 35° 35' 23", long. 82° 40' 26".

Holds CP for change to 15-kw ERP, BDFCDTT-20060328ACX.

Ownership: National Minority TV Inc.

Asheville—WAEN-LP, Ch. 64, Word of God Fellowship Inc. Phone: 817-571-1229.

Technical Facilities: 50-kw ERP, 151-ft. above ground, 4393-ft. above sea level, lat. 35° 27' 40", long. 82° 21' 27".

Holds CP for change to 39-ft. above ground, 4281-ft. above sea level, BPTTL-20040712AAS.

Began Operation: August 1, 2001.

Ownership: Word of God Fellowship Inc.

Asheville—WJJV-LP, Ch. 25, Carolina Christian Broadcasting Inc. Phone: 864-244-1616. Fax: 864-292-8481.

Technical Facilities: 11.9-kw ERP, 82-ft. above ground, 3481-ft. above sea level, lat. 35° 31' 39", long. 82° 29' 44".

Holds CP for change to channel number 32, 15-kw ERP, BDISDTL-20060403APL.

Transmitter: Spivey Mountain.

Began Operation: June 1, 1996.

Ownership: Carolina Christian Broadcasting Co.

Asheville, etc.—W23BQ, Ch. 23, Carolina Christian Broadcasting Inc. Phone: 864-244-1616.

Technical Facilities: 38-kw ERP, 115-ft. above ground, 4475-ft. above sea level, lat. 35° 34' 04", long. 82° 23' 01".

Holds CP for change to 4-kw ERP, 115-ft. above ground, 4488-ft. above sea level, lat. 35° 34' 04", long. 82° 23' 02". BDFCDTL-20060403ARD.

Ownership: Carolina Christian Broadcasting Co.

Bakersville—W42AX, Ch. 42, U. of North Carolina. (WUNE-TV Ch. 17 Linville)

Technical Facilities: 1.2-kw ERP, 108-ft. above ground, 4166-ft. above sea level, lat. 36° 02' 01", long. 82° 12' 08".

Bat Cave, etc.—W05AU. Ch. 5, U. of North Carolina. (WUNG-TV Ch. 58 Concord; WUNF-TV Ch. 33 Asheville)

Technical Facilities: 0.015-kw ERP, 75-ft. above ground, 2956-ft. above sea level, lat. 35° 25' 49", long. 82° 15' 17".

Bat Cave, etc.—W06AQ, Ch. 6, WLOS Licensee LLC. (WLOS Ch. 13 Asheville)

Technical Facilities: 0.01-kw ERP, 2861-ft. above sea level, lat. 35° 25' 50", long. 82° 15' 18".

Ownership: Sinclair Broadcast Group Inc.

Bat Cave, etc.—W11AX, Ch. 11, WYFF Hearst-Argyle Television Inc. (WYFF Ch. 4 Greenville)

Technical Facilities: 0.02-kw ERP, 2861-ft. above sea level, lat. 35° 25' 50", long. 82° 15' 18".

Ownership: Hearst-Argyle Television Inc.

Beaver Dam—W08BP, Ch. 8, Media General Communications Holdings LLC. (WSPA-TV Ch. 7 Spartanburg)

Technical Facilities: 0.1-kw ERP, 95-ft. above ground, 3494-ft. above sea level, lat. 35° 31' 39", long. 82° 29' 44".

Ownership: Media General Inc.

Biscoe—W29BC, Ch. 29, WCNC-TV Inc. (WCNC-TV Ch. 36 Charlotte) Phone: 214-977-6606.

Technical Facilities: 11.1-kw ERP, 161-ft. above ground, 732-ft. above sea level, lat. 35° 16' 36", long. 79° 50' 02".

Holds CP for change to channel number 30, 13.8-kw ERP, BDISTT-20061215ABO.

Ownership: Belo Corp.

Black Mountain—W12AQ, Ch. 12, WLOS Licensee LLC. (WLOS Ch. 13 Asheville)

Technical Facilities: 0.005-kw ERP, 2782-ft. above sea level, lat. 35° 37' 10", long. 82° 20' 36".

Ownership: Sinclair Broadcast Group Inc.

Black Mountain—W35AV, Ch. 35, Meredith Corp. (WHNS Ch. 21 Greenville) Phone: 515-284-2166.

Technical Facilities: 0.59-kw ERP, 141-ft. above ground, 4501-ft. above sea level, lat. 35° 34' 04", long. 82° 23' 02".

Holds CP for change to channel number 30, 5-kw ERP, BDISDTT-20060330AEX.

Ownership: Meredith Corp.

Black Mountain—W52BA, Ch. 52, U. of North Carolina. Phone: 919-549-7000.

Technical Facilities: 1.2-kw ERP, 167-ft. above ground, 4528-ft. above sea level, lat. 35° 34' 04", long. 82° 23' 02".

Holds CP for change to channel number 19, 0.5-kw ERP, BDISDTT-20060727AHF.

Ownership: U. of North Carolina.

Boone—W65DT, Ch. 65, U. of North Carolina. (WUNL-TV Ch. 26 Winston-Salem) Phone: 919-549-7000.

Technical Facilities: 1.11-kw ERP, lat. 36° 11' 18", long. 81° 42' 45".

Holds CP for change to channel number 41, 0.5-kw ERP, 69-ft. above ground, 4715-ft. above sea level, lat. 36° 14' 07", long. 81° 42' 20". BDISDTT-20060727AHL.

Ownership: U. of North Carolina.

■ **Boone**—WLNN-LP, Ch. 24, Rondinaro Broadcasting Inc. Phone: 828-265-1023.

Technical Facilities: 6.5-kw ERP, 49-ft. above ground, 4833-ft. above sea level, lat. 36° 14' 10", long. 81° 42' 24".

Brasstown, etc.—W05AP, Ch. 5, WLOS Licensee LLC. (WLOS Ch. 13 Asheville)

Technical Facilities: 0.01-kw ERP, 2260-ft. above sea level, lat. 35° 05' 02", long. 84° 00' 58".

Ownership: Sinclair Broadcast Group Inc.

Brevard—W02AG, Ch. 2, Media General Communications Holdings LLC. (WSPA-TV Ch. 7 Spartanburg)

Technical Facilities: 0.06-kw ERP, 3839-ft. above sea level, lat. 35° 10' 40", long. 82° 40' 55".

Ownership: Media General Inc.

Brevard—W68DM, Ch. 68, U. of North Carolina. (WUNF-TV Ch. 33 Asheville) Phone: 919-549-7000.

Technical Facilities: 0.121-kw ERP, 148-ft. above ground, 3927-ft. above sea level, lat. 35° 10' 36", long. 82° 40' 54".

Holds CP for change to channel number 19, 0.5-kw ERP, BDISDTT-20060727AHH.

Ownership: U. of North Carolina.

Bryson City—W46AX, Ch. 46, U. of North Carolina. (WUNE-TV Ch. 17 Linville) Phone: 919-549-7000.

Technical Facilities: 1.2-kw ERP, 108-ft. above ground, 3412-ft. above sea level, lat. 35° 24' 47", long. 83° 30' 02".

Holds CP for change to 0.5-kw ERP, BDFCDTT-20070517ADN.

Transmitter: Potato Hill, 3.5-mi. SW of Bryson City.

Ownership: U. of North Carolina.

Bryson City—W69CN, Ch. 69, Meredith Corp. (WHNS Ch. 21 Greenville) Phone: 515-284-2166.

Technical Facilities: 4.3-kw ERP, 72-ft. above ground, 4567-ft. above sea level, lat. 35° 22' 53", long. 83° 24' 52".

Holds CP for change to channel number 40, 5-kw ERP, BDISDTT-20060317AED.

Ownership: Meredith Corp.

Bryson City, etc.—W05AR, Ch. 5, WYFF Hearst-Argyle Television Inc. (WYFF Ch. 4 Greenville)

Technical Facilities: 0.18-kw ERP, 4564-ft. above sea level, lat. 35° 22' 53", long. 83° 24' 52".

Bryson City, etc.—W08AN, Ch. 8, WLOS Licensee LLC. (WLOS Ch. 13 Asheville)

Technical Facilities: 0.01-kw ERP, 3343-ft. above sea level, lat. 35° 24' 47", long. 83° 30' 02".

Ownership: Sinclair Broadcast Group Inc.

Bryson City, etc.—W11AN, Ch. 11, Media General Communications Holdings LLC. (WSPA-TV Ch. 7 Spartanburg)

Technical Facilities: 0.145-kw ERP, 4616-ft. above sea level, lat. 35° 22' 53", long. 83° 24' 52".

Ownership: Media General Inc.

Burnsville—W02AT, Ch. 2, Media General Communications Holdings LLC. (WSPA-TV Ch. 7 Spartanburg)

Technical Facilities: 0.032-kw ERP, 4403-ft. above sea level, lat. 35° 56' 16", long. 82° 17' 48".

Ownership: Media General Inc.

Burnsville—W09AS, Ch. 9, WYFF Hearst-Argyle Television Inc.

Technical Facilities: 0.006-kw ERP, 4400-ft. above sea level, lat. 35° 56' 16", long. 82° 17' 48".

Ownership: Hearst-Argyle Television Inc.

Burnsville—W12AU, Ch. 12, WLOS Licensee LLC. (WLOS Ch. 13 Asheville)

Technical Facilities: 0.005-kw ERP, 4363-ft. above sea level, lat. 35° 56' 15", long. 82° 17' 48".

Ownership: Sinclair Broadcast Group Inc.

Burnsville—W67DV, Ch. 67, U. of North Carolina. (WUNE-TV Ch. 17 Linville) Phone: 919-549-7000.

Technical Facilities: 0.791-kw ERP, lat. 35° 56' 16", long. 82° 17' 48".

Holds CP for change to channel number 35, 0.5-kw ERP, 108-ft. above ground, 4445-ft. above sea level, BDISDTT-20060802ASG.

Ownership: U. of North Carolina.

Buxton—WPDZ-LP, Ch. 14, Ray H. Livesay. Phone: 252-985-3978.

Technical Facilities: 15-kw ERP, 266-ft. above ground, 287-ft. above sea level, lat. 35° 15' 49", long. 75° 31' 41".

Ownership: Ray H. Livesay.

Canton, etc.—W08AO, Ch. 8, Media General Communications Holdings LLC. (WSPA-TV Ch. 7 Spartanburg)

Technical Facilities: 0.009-kw ERP, 4534-ft. above sea level, lat. 35° 34' 34", long. 82° 54' 26".

Ownership: Media General Inc.

Canton, etc.—W11AU, Ch. 11, WYFF Hearst-Argyle Television Inc. (WYFF Ch. 4 Greenville)

Technical Facilities: 0.2-kw ERP, lat. 35° 34' 006", long. 082° 54' 25".

Ownership: Hearst-Argyle Television Inc.

Canton, etc.—W27AB, Ch. 27, U. of North Carolina. (WUNF-TV Ch. 33 Asheville)

Technical Facilities: 0.106-kw ERP, 4557-ft. above sea level, lat. 35° 34' 06", long. 82° 54' 25".

Canton-Waynesville—W57BG, Ch. 57, Meredith Corp. (WHNS Ch. 21 Greenville) Phone: 515-284-2166.

Technical Facilities: 13.2-kw ERP, 43-ft. above ground, 4534-ft. above sea level, lat. 35° 34' 06", long. 82° 54' 25".

Holds CP for change to channel number 47, 5-kw ERP, BDISDTT-20060316ACS.

Ownership: Meredith Corp.

Cashiers—W24AU, Ch. 24, U. of North Carolina. (WUNE-TV Ch. 17 Linville)

Technical Facilities: 1.2-kw ERP, 108-ft. above ground, 4790-ft. above sea level, lat. 35° 08' 06", long. 83° 05' 49".

Charlotte—W16CF, Ch. 16, Trinity Broadcasting Network Inc. (KTBN-TV Ch. 40 Santa Ana) Phone: 714-832-2950. Fax: 714-730-0661.

Technical Facilities: 44.8-kw ERP, 656-ft. above ground, 1301-ft. above sea level, lat. 35° 15' 07", long. 80° 41' 12".

Holds CP for change to channel number 45, 1-kw ERP, 656-ft. above ground, 1303-ft. above sea level, BOISOTT-20060327ACO.

Ownership: Trinity Broadcasting Network Inc.

■ **Charlotte**—W34BN, Ch. 34, Three Angels Broadcasting Network Inc. Phone: 618-627-4651.

Technical Facilities: 32.6-kw ERP, 410-ft. above ground, 1161-ft. above sea level, lat. 35° 16' 33", long. 80° 48' 005".

Holds CP for change to channel number 21, 0.09-kw ERP, 476-ft. above ground, 1211-ft. above sea level, lat. 35° 11' 56.4", long. 80° 52' 35.9". BOFCOTA-20070227ACZ.

Ownership: Three Angels Broadcasting Network Inc.

Charlotte—W38CN, Ch. 38, National Minority TV Inc. (KTBN-TV Ch. 40 Santa Ana) Phone: 949-552-0490. Fax: 949-552-0495.

Technical Facilities: 1000-w TPO, 17.1-kw ERP, 499-ft. above ground, 1280-ft. above sea level, lat. 35° 20' 49", long. 81° 10' 15".

Holds CP for change to 15-kw ERP, 499-ft. above ground, 1285-ft. above sea level, BOFCOTT-20060328AOI.

Transmitter: 0.9-mi. N of State Rte. 1804, Charlotte.

Began Operation: December 13, 1990.

Ownership: National Minority TV Inc.

Personnel: Mark Fountain, Chief Engineer.

Charlotte—WDMC-LP, Ch. 25, Word of God Fellowship Inc. Phone: 817-571-1229. Fax: 817-571-7478.

Technical Facilities: 1000-w TPO, 21.912-kw ERP, 804-ft. above ground, 1440-ft. above sea level, lat. 35° 15' 06", long. 80° 41' 12".

Holds CP for change to 797-ft. above ground, 1444-ft. above sea level, BPTTL-20060323ABK.

Transmitter: Hood Rd., 10-mi. from downtown.

Began Operation: July 26, 1994.

Ownership: Word of God Fellowship Inc.

■ **Charlotte**—WGTB-LP, Ch. 28, Victory Christian Center Inc. Phone: 704-393-1540. Fax: 704-393-1527.

Technical Facilities: 17.6-kw ERP, 1306-ft. above ground, 1952-ft. above sea level, lat. 35° 15' 07", long. 80° 41' 11".

Transmitter: 8058 Hood Rd.

Began Operation: November 15, 1996.

Ownership: Victory Christian Center Inc.

Personnel: Terry H. Hammond, Sales Manager.

Cherokee—W05AF, Ch. 5, WLOS Licensee LLC. (WLOS Ch. 13 Asheville)

Technical Facilities: 0.005-kw ERP, 2467-ft. above sea level, lat. 35° 28' 24", long. 83° 19' 28".

Ownership: Sinclair Broadcast Group Inc.

Cherokee, etc.—W08AT, Ch. 8, Media General Communications Holdings LLC. (WSPA-TV Ch. 7 Spartanburg)

Technical Facilities: 0.151-kw ERP, 2484-ft. above sea level, lat. 35° 28' 24", long. 83° 19' 22".

Ownership: Media General Inc.

Cherokee, etc.—W10AL, Ch. 10, WYFF Hearst-Argyle Television Inc. (WYFF Ch. 4 Greenville)

Technical Facilities: 0.01-kw ERP, 3842-ft. above sea level, lat. 35° 29' 15", long. 83° 20' 02".

Ownership: Hearst-Argyle Television Inc.

Cullowhee—W23AF, Ch. 23, U. of North Carolina. (WUNE-TV Ch. 17 Linville) Phone: 919-549-7000.

Technical Facilities: 1.12-kw ERP, 108-ft. above ground, 2657-ft. above sea level, lat. 35° 18' 12", long. 83° 10' 39".

Holds CP for change to channel number 47, 1-kw ERP, lat. 35° 18' 12", long. 83° 10' 40". BOISOTT-20070125AAV.

Ownership: U. of North Carolina.

■ **Durham**—W24CP, Ch. 24, Three Angels Broadcasting Network Inc. Phone: 618-627-4651. Fax: 618-627-4155.

Studio: 3391 Charley Good Rd, West Frankfort, IL 62896.

Technical Facilities: 1000-w TPO, 17.1-kw ERP, 344-ft. above ground, 705-ft. above sea level, lat. 36° 01' 03", long. 78° 52' 25".

Holds CP for change to 50-kw ERP, 394-ft. above ground, 758-ft. above sea level, lat. 35° 59' 54.5", long. 78° 51' 21". BPTTA-20030207AAO.

Transmitter: 0.4-mi. W of Intersection of SR 1709 & 1827.

Began Operation: March 9, 1994.

Ownership: Three Angels Broadcasting Network Inc.

Personnel: Moses Primo, Chief Engineer.

Durham—WTNC-LP, Ch. 26, WUVC License Partnership GP. Phone: 310-556-7600.

Technical Facilities: 150-kw ERP, 436-ft. above ground, 886-ft. above sea level, lat. 36° 003' 33", long. 78° 57' 14".

Began Operation: January 9, 1997.

Ownership: Univision Communications Inc.

■ **Durham, etc.**—WUBX-CA, Ch. 13, L4 Media Group LLC. Phone: 321-729-8451.

Studio: 1003 Communications Dr., Durham, NC 27704.

Technical Facilities: 10-w TPO, 0.105-kw ERP, 256-ft. above ground, 650-ft. above sea level, lat. 36° 03' 58", long. 78° 53' 26".

Transmitter: 1003 Communications Dr.

Ownership: L4 Media Group LLC.

Personnel: Warren Reeves, Consulting Engineer; Liz Kiley, Broadcast Vice President; Amy Brown, Broadcast Operations Director.

Ela, etc.—W03AK, Ch. 3, Hearst-Argyle Properties Inc. (WYFF Ch. 4 Greenville)

Technical Facilities: 0.01-kw ERP, lat. 35° 22' 53", long. 083° 24' 52".

Elizabeth City—W18BB, Ch. 18, Elizabeth City State U. Phone: 919-335-3690. Fax: 919-335-3770.

Technical Facilities: 880-w TPO, 19-kw ERP, 167-ft. above sea level, lat. 36° 16' 55", long. 76° 12' 44".

Transmitter: Hollowell Dr., across from Williams Hill, East Carolina State U.

Began Operation: October 21, 1993.

Ownership: Elizabeth City State U.

Personnel: Elvin Jenkins, General Manager; Ben Shaner, Chief Engineer.

Fayetteville—W45CO, Ch. 45, Trinity Broadcasting Network Inc. (KTBN-TV Ch. 40 Santa Ana) Phone: 714-832-2950. Fax: 714-730-0661.

Technical Facilities: 41.5-kw ERP, 233-ft. above ground, 433-ft. above sea level, lat. 35° 05' 08", long. 78° 54' 25".

Holds CP for change to channel number 34, 15-kw ERP, BOISOTT-20061010AGB.

Ownership: Trinity Broadcasting Network Inc.

Franklin—W06AJ, Ch. 6, Hearst-Argyle Properties Inc. (WYFF Ch. 4 Greenville)

Technical Facilities: 0.47-kw ERP, lat. 35° 10' 22", long. 083° 34' 53".

Franklin—W09AG, Ch. 9, Media General Communications Holdings LLC. (WSPA-TV Ch. 7 Spartanburg)

Technical Facilities: 0.467-kw ERP, 5410-ft. above sea level, lat. 35° 10' 22", long. 83° 34' 53".

Ownership: Media General Inc.

Franklin—W11AJ, Ch. 11, WLOS Licensee LLC. (WLOS Ch. 13 Asheville)

Technical Facilities: 0.24-kw ERP, 5499-ft. above sea level, lat. 35° 10' 22", long. 83° 34' 53".

Ownership: Sinclair Broadcast Group Inc.

Franklin—W28AN, Ch. 28, U. of North Carolina. Phone: 919-549-7000. Fax: 919-549-7201.

Technical Facilities: 1.05-kw ERP, 108-ft. above ground, 5538-ft. above sea level, lat. 35° 10' 23", long. 83° 34' 52".

Transmitter: Wine Spring Bald.

Began Operation: September 20, 1990.

Ownership: U. of North Carolina.

Franklin—W64BO, Ch. 64, Meredith Corp. (WHNS Ch. 21 Greenville) Phone: 515-284-2166.

Technical Facilities: 15.3-kw ERP, 62-ft. above ground, 5482-ft. above sea level, lat. 35° 10' 22", long. 83° 34' 53".

Holds CP for change to channel number 15, 5-kw ERP, BOISOTT-20060316ABR.

Ownership: Meredith Corp.

Franklin, etc.—W60OA, Ch. 60, U. of North Carolina. Phone: 9419-549-7000.

Technical Facilities: 20.6-kw ERP, 210-ft. above ground, 5151-ft. above sea level, lat. 35° 19' 40", long. 83° 20' 11".

Ownership: U. of North Carolina.

Goldboro—W63CW, Ch. 63, Trinity Broadcasting Network Inc. Phone: 714-832-2950. Fax: 714-730-0661.

Technical Facilities: 17.2-kw ERP, 312-ft. above ground, 381-ft. above sea level, lat. 35° 21' 53", long. 78° 01' 55".

Transmitter: WHFL-LP tower.

Began Operation: February 27, 1990.

Ownership: Trinity Broadcasting Network Inc.

■ **Goldsboro**—WHFL-LP, Ch. 43, Free Life Ministries Inc. Phone: 919-736-7729. Fax: 919-736-9042.

Technical Facilities: 100-kw ERP, 440-ft. above ground, 510-ft. above sea level, lat. 35° 21' 53", long. 78° 01' 55".

Began Operation: April 17, 1995.

Ownership: Free Life Ministries Inc.

Personnel: Terry Johnson, General Manager.

Greenville—W44CN, Ch. 44, Trinity Broadcasting Network. (KTBN-TV Ch. 40 Santa Ana) Phone: 714-832-2950. Fax: 714-730-0661.

Technical Facilities: 35.2-kw ERP, 361-ft. above ground, 440-ft. above sea level, lat. 35° 36' 29", long. 77° 28' 05".

Transmitter: WRQR Tower, 0.9-mi. ENE of State Rtes. 1210 & 1200 intersection.

Ownership: Trinity Broadcasting Network Inc.

Hayesville—W42AT, Ch. 42, U. of North Carolina. (WUNE-TV Ch. 17 Linville)

Technical Facilities: 0.107-kw ERP, lat. 34° 59' 57", long. 083° 51' 34".

Henderson—W34AX, Ch. 34, Time Warner Entertainment.

Technical Facilities: 1000-w TPO, 25.7-kw ERP, 476-ft. above ground, 889-ft. above sea level, lat. 36° 21' 41", long. 78° 24' 56".

Transmitter: E of State Rte. 39, 1.5-mi. N of I-85.

Hendersonville—W31AZ, Ch. 31, Carolina Christian Broadcasting Inc. (WGGS-TV Ch. 16 Greenville) Phone: 864-244-1616.

Technical Facilities: 22.6-kw ERP, 92-ft. above ground, 3012-ft. above sea level, lat. 35° 14' 34", long. 82° 26' 08".

Holds CP for change to 4-kw ERP, BOFCOTL-20060403AQZ.

Ownership: Carolina Christian Broadcasting Co.

Highlands—W27BO, Ch. 27, U. of North Carolina. (W24AU Ch. 24 Cashiers) Phone: 919-549-7000.

Technical Facilities: 0.91-kw ERP, 36-ft. above ground, 4275-ft. above sea level, lat. 35° 02' 21", long. 83° 13' 04".

Ownership: U. of North Carolina.

Highlands—W62BB, Ch. 62, U. of North Carolina. (WUNE-TV Ch. 17 Linville)

Technical Facilities: 1.17-kw ERP, lat. 35° 002' 32", long. 083° 13' 009".

Hot Springs—W12CI, Ch. 12, WLOS Licensee LLC. (WLOS Ch. 13 Asheville)

Technical Facilities: 0.01-kw ERP, 56-ft. above ground, 3724-ft. above sea level, lat. 35° 55' 36", long. 82° 48' 21".

Ownership: Sinclair Broadcast Group Inc.

Jefferson—W25AY, Ch. 25, U. of North Carolina. (WUNG-TV Ch. 58 Concord)

Technical Facilities: 1.2-kw ERP, 108-ft. above ground, 4800-ft. above sea level, lat. 36° 27' 40", long. 81° 29' 19".

Lake Lure—W27AX, Ch. 27, U. of North Carolina.

Technical Facilities: 1.2-kw ERP, 108-ft. above ground, 2989-ft. above sea level, lat. 35° 25' 49", long. 82° 15' 17".

■ **Lenoir**—WTBL-LP, Ch. 49, Sound Media Inc. Phone: 828-262-0990.

Technical Facilities: 38.3-kw ERP, 90-ft. above ground, 2226-ft. above sea level, lat. 35° 54' 25", long. 81° 29' 23".

Ownership: Sound Media Inc.

Lilesville & Wadesboro—W24AY, Ch. 24, Belo TV Inc. (WCNC-TV Ch. 36 Charlotte)

Technical Facilities: 26-kw ERP, 180-ft. above ground, 705-ft. above sea level, lat. 35° 01' 09", long. 79° 56' 50".

Lumberton—W19CA, Ch. 19, Pacific Media Corp. (WSFX-TV Ch. 26 Wilmington)

Technical Facilities: 17.4-kw ERP, lat. 34° 53' 005", long. 079° 004' 31".

Transmitter: WFAY(TV) tower, 0.3-mi. SW of State Rds. 20 & 71 intersection, near Lumber Bridge.

Lumberton—W35CC, Ch. 35, Trinity Broadcasting Network Inc. (KTBN-TV Ch. 40 Santa Ana) Phone: 714-832-2950. Fax: 714-730-0661.

Technical Facilities: 27-kw ERP, 476-ft. above ground, 620-ft. above sea level, lat. 34° 40' 27", long. 79° 02' 21".

Holds CP for change to 8-kw ERP, BDFCDTT-20070309ADN.

Ownership: Trinity Broadcasting Network Inc.

■ **Lumberton**—WLPS-LP, Ch. 7, Cocola Broadcasting Companies LLC. Phone: 559-435-7000.

Studio: State Rd. 1421, Lumberton, NC 28358.

Technical Facilities: 3-kw ERP, 98-ft. above ground, 5814-ft. above sea level, lat. 36° 17' 14", long. 118° 50' 17".

Transmitter: 1521 Oak Grove Church Rd.

Began Operation: March 1, 1992.

Ownership: Billy Ray Locklear.

Personnel: Billy Ray Locklear, General Manager.

Lumberton—WPEM-LP, Ch. 47, Gerald Locklear. Phone: 910-843-5010.

Technical Facilities: 1000-w TPO, 6.66-kw ERP, 499-ft. above ground, 630-ft. above sea level, lat. 34° 40' 27", long. 79° 02' 29".

Transmitter: State Rds. 211 & 1330, Gateway Dr.

Began Operation: May 16, 1996.

Ownership: Gerald Locklear.

Maggie Valley, etc.—W06AP, Ch. 6, WLOS Licensee LLC. (WLOS Ch. 13 Asheville)

Technical Facilities: 0.01-kw ERP, 4153-ft. above sea level, lat. 35° 31' 04", long. 83° 06' 56".

Ownership: Sinclair Broadcast Group Inc.

Manteo—K59ID, Ch. 59, Lawrence F. Loesch. Phone: 919-839-0300.

Technical Facilities: 10.8-kw ERP, 230-ft. above ground, 234-ft. above sea level, lat. 35° 51' 52", long. 75° 39' 01".

Ownership: Lawrence F. Loesch.

Manteo—W17CT, Ch. 17, Lawrence F. Loesch. Phone: 919-839-0300.

Technical Facilities: 10.8-kw ERP, 230-ft. above ground, 233-ft. above sea level, lat. 35° 51' 52", long. 75° 39' 01".

Manteo—W28CJ, Ch. 28, Lawrence F. Loesch.

Technical Facilities: 10.8-kw ERP, 253-ft. above ground, 256-ft. above sea level, lat. 35° 51' 52", long. 75° 39' 01".

Manteo—W45CL, Ch. 45, Lawrence F. Loesch. Phone: 919-839-0300.

Technical Facilities: 10.8-kw ERP, 230-ft. above ground, 233-ft. above sea level, lat. 35° 51' 52", long. 75° 39' 01".

Ownership: Lawrence F. Loesch.

Manteo—W51DF, Ch. 51, Lawrence F. Loesch.

Technical Facilities: 10.8-kw ERP, 230-ft. above ground, 233-ft. above sea level, lat. 35° 51' 52", long. 75° 39' 01".

Manteo—W56EC, Ch. 56, Lawrence F. Loesch. Phone: 919-839-0300.

Technical Facilities: 10.8-kw ERP, 230-ft. above ground, 233-ft. above sea level, lat. 35° 51' 52", long. 75° 39' 01".

Marion—W06AI, Ch. 6, WYFF Hearst-Argyle Television Inc. (WYFF Ch. 4 Greenville)

Technical Facilities: 0.003-kw ERP, 1949-ft. above sea level, lat. 35° 40' 15", long. 82° 00' 11".

Marion, etc.—W08BJ, Ch. 8, Media General Communications Holdings LLC. (WSPA-TV Ch. 7 Spartanburg)

Technical Facilities: 0.157-kw ERP, 2034-ft. above sea level, lat. 35° 40' 15", long. 82° 00' 20".

Ownership: Media General Inc.

Marion, etc.—W10AP, Ch. 10, WLOS Licensee LLC. (WLOS Ch. 13 Asheville)

Technical Facilities: 0.06-kw ERP, 2024-ft. above sea level, lat. 35° 40' 10", long. 82° 00' 24".

Ownership: Sinclair Broadcast Group Inc.

Mars Hill—W02AH, Ch. 2, Media General Communications Holdings LLC. (WSPA-TV Ch. 7 Spartanburg)

Technical Facilities: 0.051-kw ERP, 2943-ft. above sea level, lat. 35° 51' 04", long. 82° 33' 19".

Ownership: Media General Inc.

Marshall—W08AX, Ch. 8, Media General Communications Holdings LLC. (WSPA-TV Ch. 7 Spartanburg)

Technical Facilities: 0.012-kw ERP, 2388-ft. above sea level, lat. 35° 48' 15", long. 82° 41' 53".

Ownership: Media General Inc.

Montreat, etc.—W10AD, Ch. 10, Media General Communications Holdings LLC. (WSPA-TV Ch. 7 Spartanburg)

Technical Facilities: 0.142-kw ERP, 3333-ft. above sea level, lat. 35° 37' 44", long. 82° 20' 46".

Ownership: Media General Inc.

Morehead City—W05BI, Ch. 5, Media General Communications Holdings LLC. (WNCT-TV Ch. 9 Greenville)

Technical Facilities: 0.11-kw ERP, 207-ft. above ground, 217-ft. above sea level, lat. 34° 43' 14", long. 76° 42' 53".

Ownership: Media General Inc.

Murphy—W31AN, Ch. 31, U. of North Carolina. (W59AD Ch. 59 Andrews, etc.) Phones: 919-549-7000; 800-906-5050. Fax: 919-549-7201.

Studio: PO Box 14900, Research Triangle Park, NC 27709-4900.

Technical Facilities: 100-w TPO, 1.1-kw ERP, 100-ft. above ground, lat. 35° 05' 02", long. 84° 00' 58".

Holds CP for change to 0.5-kw ERP, 108-ft. above ground, 2221-ft. above sea level, BDFCDTT-20060727AFW.

Transmitter: Will Scott Mountain.

Began Operation: July 12, 1990.

Ownership: U. of North Carolina.

Oteen/Warren—W06AL, Ch. 6, WLOS Licensee LLC. (WLOS Ch. 13 Asheville)

Technical Facilities: 0.02-kw ERP, 2769-ft. above sea level, lat. 35° 35' 49", long. 82° 27' 04".

Ownership: Sinclair Broadcast Group Inc.

■ **Pinehurst**—WYBE-CA, Ch. 44, Multimedia Network of North Carolina Inc.

Technical Facilities: 100-w TPO, 0.826-kw ERP, 200-ft. above ground, 679-ft. above sea level, lat. 35° 09' 57", long. 79° 25' 12".

Transmitter: Short & Long Sts. intersection, Southern Pines, Pinehurst.

Began Operation: April 14, 1996.

Ownership: Multimedia Network of North Carolina Inc.

Raleigh—W58CD, Ch. 58, Ventana Television Inc. Phone: 727-872-4406.

Technical Facilities: 2000-w TPO, 46.3-kw ERP, 406-ft. above ground, 751-ft. above sea level, lat. 35° 46' 43", long. 78° 38' 23".

Holds CP for change to channel number 22, 0.05-kw ERP, 407-ft. above ground, 751-ft. above sea level, BDISTTL-20060817AEP.

Transmitter: 150 Fayetteville St. Mall.

Ownership: Ventana Television Inc.

Personnel: John Skelnik, General Manager & Chief Engineer.

Raleigh—W64CN, Ch. 64, Trinity Broadcasting Network Inc. Phone: 714-832-2950. Fax: 714-730-0661.

Technical Facilities: 27-kw ERP, 499-ft. above ground, 825-ft. above sea level, lat. 35° 40' 34", long. 78° 32' 08".

Holds CP for change to channel number 12, 0.3-kw ERP, 499-ft. above ground, 822-ft. above sea level, BDISDTT-20060328AKE.

Began Operation: June 13, 1991.

Ownership: Trinity Broadcasting Network Inc.

Personnel: Paul Crouch, General Manager; Ben Miller, Chief Engineer; Rod Henke, Sales Manager.

Raleigh—W68BK, Ch. 68, St. Augustine's College. Phone: 919-516-4750. Fax: 919-516-4425.

Studio: 1315 Oakwood Ave., Raleigh, NC 27610.

Technical Facilities: 3.02-kw ERP, 279-ft. above ground, 600-ft. above sea level, lat. 35° 47' 28", long. 78° 37' 10".

Began Operation: January 1, 1988.

Ownership: St. Augustine's College.

Personnel: Carol Jones-Hunter, General Manager; James Davis, Chief Engineer; Benny Moore, Sales Manager.

■ **Raleigh**—WBXU-CA, Ch. 13, L4 Media Group LLC. Phone: 321-729-8451.

Studio: 1003 Communications Dr., Durham, NC 27704.

Technical Facilities: 10-w TPO, 0.209-kw ERP, 374-ft. above ground, 846-ft. above sea level, lat. 35° 47' 15", long. 78° 43' 39".

Transmitter: 5721 Chapel Hill Rd., Raleigh.

Multichannel TV Sound: Stereo only.

Ownership: L4 Media Group LLC.

Personnel: Liz Kiley, Broadcast Vice President; Warren Reeves, Consulting Engineer; Amy Brown, Broadcast Operations Director.

Raleigh—WWIW-LP, Ch. 66, Word of God Fellowship Inc. Phone: 817-571-1229.

Technical Facilities: 16.7-kw ERP, 417-ft. above ground, 741-ft. above sea level, lat. 35° 46' 27", long. 78° 38' 25".

Holds CP for change to channel number 41, 54-kw ERP, 423-ft. above ground, 748-ft. above sea level, BDISTTL-20070305ABA.

Began Operation: February 25, 1997.

Ownership: Word of God Fellowship Inc.

■ **Raleigh**—WZGS-CA, Ch. 60, ZGS Raleigh Inc. Phone: 703-622-6161.

Studio: 333 Fayetteville St., Suite 512, Raleigh, NC 27602.

Technical Facilities: 15-kw ERP, 433-ft. above ground, 673-ft. above sea level, lat. 35° 30' 39", long. 78° 37' 28".

Holds CP for change to channel number 44, 150-kw ERP, 348-ft. above ground, 798-ft. above sea level, lat. 35° 47' 17", long. 78° 43' 13". BPTTA-20040505ABI.

Began Operation: March 10, 1994.

Ownership: ZGS Broadcasting Holdings Inc.

Personnel: Oscar Eatmon, General Sales Manager.

Reidsville—WGSR-LP, Ch. 39, Stamews Corp. Phone: 276-656-3900.

Studio: 115 Gilmer St., Reidsville, NC 27320.

Technical Facilities: 7-kw ERP, 134-ft. above ground, 964-ft. above sea level, lat. 36° 21' 36", long. 79° 39' 51".

Ownership: Stamews Corp.

Personnel: Daniel Falinski, General Manager; Ed Kasovic, Chief Engineer.

■ **Roanoke Rapids**—WNVN-LP, Ch. 20, First Media Radio Inc. Phone: 252-538-0020. Fax: 252-538-0378.

Studio: 3 E. 1st St., Weldon, NC 27890.

Technical Facilities: 1000-w TPO, 8.9-kw ERP, 309-ft. above ground, 579-ft. above sea level, lat. 36° 30' 12", long. 77° 44' 47".

Transmitter: Hwy. 46, 1.9-mi. E of Vultare.

Began Operation: May 24, 1991.

Ownership: First Media Radio LLC.

Personnel: Al Haskins, General Manager; Frank White, Chief Engineer.

Robbinsville, etc.—W11AQ, Ch. 11, WLOS Licensee LLC. (WLOS Ch. 13 Asheville)

Technical Facilities: 0.01-kw ERP, 4793-ft. above sea level, lat. 35° 15' 27", long. 83° 47' 48".

Ownership: Sinclair Broadcast Group Inc.

Rocky Mount—W45CN, Ch. 45, Trinity Broadcasting Network Inc. (KTBN-TV Ch. 40 Santa Ana) Phone: 814-832-2950. Fax: 814-730-0661.

Technical Facilities: 8.3-kw ERP, 331-ft. above ground, 431-ft. above sea level, lat. 35° 54' 44", long. 77° 50' 06".

Holds CP for change to 15-kw ERP, BDFCDTT-20060330ACW.

Ownership: Trinity Broadcasting Network Inc.

Rocky Mount—WHIG-LP, Ch. 33, Action Community Television Broadcasting Network Inc. Phone: 252-446-8857.

Technical Facilities: 9.8-kw ERP, 85-ft. above ground, 180-ft. above sea level, lat. 35° 57' 07", long. 77° 49' 12".

Holds CP for change to 5.3-kw ERP, 489-ft. above ground, 623-ft. above sea level, lat. 35° 54' 05", long. 77° 46' 50". BPTTL-20061012ABA.

Ownership: Action Community Television Broadcasting Network Inc.

Sanford—W67CD, Ch. 67, Central Carolina Broadcasting Corp. Inc. Phone: 919-708-5950. Fax: 919-775-5612.

Studio: PO Box 2583, Sanford, NC 27330.

Technical Facilities: 1000-w TPO, 10.1-kw ERP, 187-ft. above ground, 600-ft. above sea level, lat. 35° 23' 53", long. 79° 11' 36".

Transmitter: 0.12-mi. W of the intersection of State Rtes. 1156 & 1160.

Multichannel TV Sound: Stereo only.

Began Operation: April 1, 1995.

Ownership: Central Carolina Broadcasting Corp. Inc.

Personnel: Joseph F. Tucker Jr., President; Dennis Cafferty, Production Manager.

■ **Sanford**—WBFT-CA, Ch. 46, San-Lee Community Broadcasting Inc.

Technical Facilities: 100-w TPO, 0.93-kw ERP, 164-ft. above ground, 559-ft. above sea level, lat. 35° 28' 46", long. 79° 10' 43".

Transmitter: 204 St. Clair Court.

Began Operation: July 2, 1989.

Ownership: San-Lee Community Broadcasting Inc.

Personnel: Burke Buchanan, General Manager; Gordon Steve, Sales Manager.

Sapphire Valley, etc.—W06AN, Ch. 6, WLOS Licensee LLC. (WLOS Ch. 13 Asheville)

Technical Facilities: 0.183-kw ERP, 4806-ft. above sea level, lat. 35° 07' 54", long. 82° 59' 33".

Ownership: Sinclair Broadcast Group Inc.

Shallotte—W47CK, Ch. 47, Paradigm Broadcasting Group LLC. Phone: 803-419-6383.

Technical Facilities: 1000-w TPO, 6.8-kw ERP, 476-ft. above ground, 526-ft. above sea level, lat. 34° 002' 35", long. 78° 19' 56".

Ownership: Paradigm Broadcasting Group LLC.

■ **Smithfield/Selma**—WARZ-LP, Ch. 34, R. K. Parker Communications LLC. Phone: 919-965-5328. Fax: 919-965-8846.

Technical Facilities: 70-kw ERP, 375-ft. above ground, 529-ft. above sea level, lat. 35° 31' 46", long. 78° 18' 07".

Ownership: R. K. Parker Communications LLC.

Personnel: Gerald Waters, General Manager, Sales Manager.

Sparta—W35AD, Ch. 35, U. of North Carolina. (WUNL-TV Ch. 26 Winston-Salem) Phone: 919-549-7000.

Technical Facilities: 1.09-kw ERP, lat. 36° 31' 13", long. 81° 07' 27".

Holds CP for change to channel number 50, 0.6-kw ERP, 102-ft. above ground, 3648-ft. above sea level, BDISDTT-20061222ABE.

Ownership: U. of North Carolina.

Spruce Pine—W06AD, Ch. 6, WLOS Licensee LLC. (WLOS Ch. 13 Asheville)

Technical Facilities: 0.006-kw ERP, 3100-ft. above sea level, lat. 35° 54' 36", long. 82° 06' 03".

Ownership: Sinclair Broadcast Group Inc.

Spruce Pine—W10AK, Ch. 10, Hearst-Argyle Stations Inc. (WYFF Ch. 4 Greenville)

Technical Facilities: 0.01-kw ERP, lat. 35° 52' 49", long. 082° 006' 15".

Spruce Pine—W28AO, Ch. 28, U. of North Carolina. (WUNG-TV Ch. 58 Concord)

Technical Facilities: 1.2-kw ERP, 108-ft. above ground, 4278-ft. above sea level, lat. 35° 52' 47", long. 82° 06' 17".

Spruce Pine, etc.—W08BF, Ch. 8, Media General Communications Holdings LLC. (WSPA-TV Ch. 7 Spartanburg)

Technical Facilities: 0.116-kw ERP, 4275-ft. above sea level, lat. 35° 52' 48", long. 82° 06' 15".

Ownership: Media General Inc.

Statesville—W21CI, Ch. 21, Trinity Broadcasting Network Inc. Phone: 714-832-2950. Fax: 714-730-0661.

Technical Facilities: 9-kw ERP, 266-ft. above ground, 1176-ft. above sea level, lat. 35° 48' 15", long. 80° 53' 30".

Transmitter: Existing WSIC(AM) tower, near corner of Radio Rd & Virginia Ave.

Began Operation: October 25, 1994.

Ownership: Trinity Broadcasting Network Inc.

Sylva—W66BU, Ch. 66, Meredith Corp. (WHNS Ch. 21 Greenville) Phone: 515-284-2166.

Technical Facilities: 12.5-kw ERP, 62-ft. above ground, 5007-ft. above sea level, lat. 35° 19' 35", long. 83° 20' 06".

Holds CP for change to channel number 44, 5-kw ERP, BDISDTT-20060316ACR.

Ownership: Meredith Corp.

Sylva, etc.—W02AF, Ch. 2, WYFF Hearst-Argyle Television Inc. (WYFF Ch. 4 Greenville)

Technical Facilities: 0.056-kw ERP, 2963-ft. above sea level, lat. 35° 22' 04", long. 83° 13' 17".

Sylva, etc.—W05AE, Ch. 5, WLOS Licensee LLC. (WLOS Ch. 13 Asheville)

Technical Facilities: 0.19-kw ERP, 4153-ft. above sea level, lat. 35° 24' 49", long. 83° 13' 31".

Ownership: Sinclair Broadcast Group Inc.

Sylva, etc.—W09AF, Ch. 9, Media General Communications Holdings LLC. (WSPA-TV Ch. 7 Spartanburg)

Technical Facilities: 0.105-kw ERP, 3005-ft. above sea level, lat. 35° 22' 03", long. 83° 13' 18".

Ownership: Media General Inc.

Tarboro—WNCR-LP, Ch. 41, On the Map Inc. Phone: 919-880-4289.

Technical Facilities: 21.6-kw ERP, 465-ft. above ground, 600-ft. above sea level, lat. 35° 54' 10", long. 77° 46' 57".

Began Operation: May 7, 1999.

Ownership: On the Map Inc.

Tryon—W19CR, Ch. 19, U. of North Carolina. (WUNF-TV Ch. 33 Asheville) Phone: 919-549-7000. Fax: 919-549-7179.

Technical Facilities: 1.23-kw ERP, 115-ft. above ground, 3350-ft. above sea level, lat. 35° 15' 58", long. 82° 14' 40".

Holds CP for change to 0.2-kw ERP, BDFCDTT-20060727AHI.

Ownership: U. of North Carolina.

Tryon & Columbus—W11AH, Ch. 11, WYFF Hearst-Argyle Television Inc. (WYFF Ch. 4 Greenville)

Technical Facilities: 0.01-kw ERP, lat. 35° 15' 44", long. 082° 14' 28".

Ownership: Hearst-Argyle Television Inc.

Tryon, etc.—W05AC, Ch. 5, WLOS Licensee LLC. (WLOS Ch. 13 Asheville)

Technical Facilities: 0.07-kw ERP, 3264-ft. above sea level, lat. 35° 15' 44", long. 82° 14' 28".

Ownership: Sinclair Broadcast Group Inc.

Wanchese—WMTO-LP, Ch. 6, Ray H. Livesay. Phone: 919-303-5465.

Technical Facilities: 0.6-kw ERP, 384-ft. above ground, 390-ft. above sea level, lat. 35° 50' 48", long. 75° 37' 19".

Holds CP for change to 51-ft. above ground, 51-ft. above sea level, lat. 35° 54' 38", long. 75° 40' 13". BMPTVL-20040914AAW.

Ownership: Ray H. Livesay.

Waynesville—W09AD, Ch. 9, Media General Communications Holdings LLC. (WSPA-TV Ch. 7 Spartanburg)

Technical Facilities: 0.093-kw ERP, 4134-ft. above sea level, lat. 35° 29' 05", long. 83° 02' 11".

Ownership: Media General Inc.

Waynesville, etc.—W12AR, Ch. 12, WLOS Licensee LLC. (WLOS Ch. 13 Asheville)

Technical Facilities: 0.06-kw ERP, 4134-ft. above sea level, lat. 35° 29' 08", long. 83° 02' 10".

Ownership: Sinclair Broadcast Group Inc.

Weaverville—W09AR, Ch. 9, Media General Communications Holdings LLC. (WSPA-TV Ch. 7 Spartanburg)

Technical Facilities: 0.105-kw ERP, 3045-ft. above sea level, lat. 35° 39' 56", long. 82° 34' 24".

Ownership: Media General Inc.

West Asheville—W14AS, Ch. 14, Meredith Corp. (WHNS Ch. 21 Greenville) Phone: 512-284-2166.

Technical Facilities: 17.7-kw ERP, lat. 35° 35' 00", long. 82° 32' 49".

Holds CP for change to 5.3-kw ERP, 167-ft. above ground, 2608-ft. above sea level, BDFCDTT-20060314ACB.

Ownership: Meredith Corp.

Williamston—WFTB-LP, Ch. 55, Free Temple Ministries. Phones: 252-794-9453; 703-437-8400. Fax: 252-794-3466.

Technical Facilities: 1000-w TPO, 15-kw ERP, 1014-ft. above sea level, lat. 35° 53' 47", long. 76° 58' 58".

Holds CP for change to channel number 45, 12.4-kw ERP, 374-ft. above ground, 400-ft. above sea level, lat. 35° 58' 00", long. 76° 56' 54". BPTTL-20030723AEH.

Ownership: Free Temple Ministries Inc.

Personnel: Timothy L. Baylor, General Manager; Terry C. Baylor, Chief Engineer.

Wilmington—W51CW, Ch. 51, Trinity Broadcasting Network Inc. (KTBN-TV Ch. 40 Santa Ana) Phone: 714-832-2950. Fax: 714-730-0661.

Technical Facilities: 1000-w TPO, 17.4-kw ERP, 276-ft. above ground, 282-ft. above sea level, lat. 34° 10' 15", long. 77° 56' 57".

Holds CP for change to 15-kw ERP, 276-ft. above ground, 285-ft. above sea level, BDFCDTT-20060327ACE.

Transmitter: 0.062-mi. NW of intersection of State Rtes. 1115 & 1100.

Began Operation: March 2, 1989.

Ownership: Trinity Broadcasting Network Inc.

Wilmington—WILM-LP, Ch. 10, WILM Inc. Phone: 910-798-0000. Fax: 910-798-0001.

Studio: 3333-G Wrightsville Ave., Wilmington, NC 28403.

Technical Facilities: 0.075-kw ERP, 178-ft. above ground, 217-ft. above sea level, lat. 34° 13' 21", long. 77° 54' 10".

Ownership: Capitol Broadcasting Co. Inc.

Zionville—W59AK, Ch. 59, U. of North Carolina. (WUNE-TV Ch. 17 Linville) Phone: 919-549-7000.

Technical Facilities: 0.496-kw ERP, lat. 36° 18' 09", long. 81° 43' 20".

Holds CP for change to channel number 30, 0.6-kw ERP, 187-ft. above ground, 5364-ft. above sea level, BDISDTT-20061222ABD.

Ownership: U. of North Carolina.

North Dakota

Belcourt—K53DH, Ch. 53, Schindler Community TV Services. Phone: 701-477-5869.

Technical Facilities: 20-w TPO, 0.15-kw ERP, 246-ft. above ground, 2497-ft. above sea level, lat. 48° 51' 40", long. 99° 52' 45".

Transmitter: 1-mi. SE of Great Walker Lake School, Turtle Mountain Indian Reservation.

Multichannel TV Sound: Separate audio progam.

Ownership: Schindler Community TV Services.

Personnel: Fred Schindler, General Manager.

Belcourt—K55FH, Ch. 55, Schindler Community TV Services. Phone: 701-477-5869.

Technical Facilities: 20-w TPO, 0.16-kw ERP, 236-ft. above ground, 2487-ft. above sea level, lat. 48° 51' 40", long. 99° 52' 45".

Transmitter: 1-mi. SE of Great Walker Lake School, Turtle Mountain Indian Reservation.

Multichannel TV Sound: Separate audio progam.

Ownership: Schindler Community TV Services.

Personnel: Fred Schindler, General Manager.

Belcourt—K57EY, Ch. 57, Schindler Community TV Services. Phone: 701-477-5869.

Technical Facilities: 20-w TPO, 0.158-kw ERP, 246-ft. above ground, 2497-ft. above sea level, lat. 48° 51' 40", long. 99° 52' 45".

Transmitter: 1-mi. SE of Great Walker Lake School, Turtle Mountain Indian Reservation.

Multichannel TV Sound: Separate audio progam.

Ownership: Schindler Community TV Services.

Personnel: Fred Schindler, General Manager.

Belcourt—K59DM, Ch. 59, Schindler Community TV Services. Phone: 701-477-5869.

Technical Facilities: 20-w TPO, 0.183-kw ERP, 236-ft. above ground, 2487-ft. above sea level, lat. 48° 51' 40", long. 99° 52' 45".

Transmitter: 1-mi. SE of Great Walker Lake School, Turtle Mountain Indian Reservation.

Ownership: Schindler Community TV Services.

Personnel: Fred Schindler Jr., General Manager.

Beulah—K07EZ, Ch. 7, Beulah Chamber of Commerce. (KXMC-TV Ch. 13 Minot)

Technical Facilities: 0.013-kw ERP, lat. 47° 14' 11", long. 101° 46' 45".

Beulah—K09EZ, Ch. 9, Beulah Chamber of Commerce. (KFYR-TV Ch. 5 Bismarck)

Technical Facilities: 0.012-kw ERP, lat. 47° 14' 11", long. 101° 46' 45".

Bismarck—K46DY, Ch. 46, Trinity Broadcasting Network Inc. (KTBN-TV Ch. 40 Santa Ana) Phone: 714-832-2950. Fax: 714-730-0661.

Technical Facilities: 8.7-kw ERP, 236-ft. above ground, 2093-ft. above sea level, lat. 46° 49' 38", long. 100° 46' 28".

Holds CP for change to 15-kw ERP, BDFCDTT-20060331AIO.

Began Operation: November 4, 1998.

Ownership: Trinity Broadcasting Network Inc.

Columbus—K70CI, Ch. 70, Columbus Lions Club. (KXMC-TV Ch. 13 Minot)

Technical Facilities: lat. 48° 46' 32", long. 102° 45' 31".

Devils Lake—K33HB, Ch. 33, Red River Broadcast Co. LLC. (KNRR Ch. 12 Pembina) Phone: 701-277-1515.

Technical Facilities: 13.2-kw ERP, 233-ft. above ground, 1690-ft. above sea level, lat. 48° 007' 22", long. 98° 50' 57".

Holds CP for change to 0.068-kw ERP, BDFCDTT-20060331BFZ.

Ownership: Red River Broadcast Co. LLC.

Dickinson—K28EP, Ch. 28, Trinity Broadcasting Network Inc. Phone: 714-832-2950. Fax: 714-730-0661.

Technical Facilities: 100-w TPO, 1.1-kw ERP, 210-ft. above ground, 2969-ft. above sea level, lat. 46° 55' 15", long. 102° 43' 42".

Transmitter: CTC Tower.

Ownership: Trinity Broadcasting Network Inc.

Dickinson—K38HA, Ch. 38, Prime Cities Broadcasting Inc. Phone: 203-431-3366.

Technical Facilities: 8.76-kw ERP, 187-ft. above ground, 2946-ft. above sea level, lat. 46° 55' 008", long. 102° 43' 47".

Ownership: Prime Cities Broadcasting Inc.

Dickinson—K42FY, Ch. 42, Prime Cities Broadcasting Inc.

Technical Facilities: 8.71-kw ERP, 187-ft. above ground, 2946-ft. above sea level, lat. 46° 55' 008", long. 102° 43' 47".

Fargo—K35HO, Ch. 35, Trinity Broadcasting Network. (KTBN-TV Ch. 40 Santa Ana) Phone: 714-832-2950. Fax: 714-730-0661.

Technical Facilities: 19.8-kw ERP, 413-ft. above ground, 1335-ft. above sea level, lat. 46° 45' 35", long. 96° 36' 27".

Began Operation: April 26, 1994.

Ownership: Trinity Broadcasting Network Inc.

Fargo—KVNJ-LP, Ch. 2, G.I.G. Inc. Phone: 605-335-3393.

Technical Facilities: 10-w TPO, 150-kw ERP, 175-ft. above ground, 1079-ft. above sea level, lat. 46° 51' 39", long. 96° 51' 17".

Transmitter: 603 11th St. N.

Began Operation: June 24, 1998.

Ownership: G.I.G. Inc.

Personnel: Richard E. Blair, President & General Manager; Marty Ullman, Chief Engineer.

Glasston—K58BP, Ch. 58, Catamount Broadcasting of Fargo LLC. (KXJB-TV Ch. 4 Valley City)

Technical Facilities: 15.7-kw ERP, lat. 48° 42' 000", long. 097° 24' 20".

Grand Forks—K17HG, Ch. 17, Three Angels Broadcasting Network Inc. Phone: 618-627-4651.

Technical Facilities: 9.4-kw ERP, 320-ft. above ground, 1150-ft. above sea level, lat. 47° 57' 52", long. 97° 01' 46".

Ownership: Three Angels Broadcasting Network Inc.

Grand Forks—K49FF, Ch. 49, Trinity Broadcasting Network Inc. Phone: 714-832-2950. Fax: 714-730-0661.

Technical Facilities: 2000-w TPO, 26.3-kw ERP, 499-ft. above ground, 1191-ft. above sea level, lat. 47° 50' 43", long. 96° 50' 22".

Transmitter: Off State Rte. 220, near Bygland, MN.

Ownership: Trinity Broadcasting Network Inc.

Hazen—K07JA, Ch. 7, City of Hazen. (KFYR-TV Ch. 5 Bismarck)

Technical Facilities: 0.001-kw ERP, lat. 47° 19' 30", long. 101° 37' 49".

Hazen—K09JR, Ch. 9, City of Hazen. (KXMC-TV Ch. 13 Minot)

Technical Facilities: 0.001-kw ERP, lat. 47° 19' 30", long. 101° 37' 49".

Hazen—K11QD, Ch. 11, City of Hazen.

Technical Facilities: 0.001-kw ERP, lat. 47° 19' 30", long. 101° 37' 49".

Jamestown—K02DD, Ch. 2, Forum Publishing. (WDAY-TV Ch. 6 Fargo)

Technical Facilities: 0.496-kw ERP, lat. 46° 53' 30", long. 098° 42' 45".

Jamestown—K09JM, Ch. 9, Hoak Media of Dakota License LLC. (KVLY-TV Ch. 11 Fargo) Phone: 972-960-4896.

Technical Facilities: 0.086-kw ERP, lat. 46° 54' 50", long. 98° 42' 00".

Ownership: Hoak Media LLC.

Lisbon—K02GA, Ch. 2, Hoak Media of Dakota License LLC. (KVLY-TV Ch. 11 Fargo) Phone: 972-960-4896.

Technical Facilities: 0.033-kw ERP, lat. 46° 26' 59", long. 97° 40' 50".

Ownership: Hoak Media LLC.

Lisbon—K07NE, Ch. 7, Prairie Public Broadcasting Inc. (KFME Ch. 13 Fargo)

Technical Facilities: 0.023-kw ERP, lat. 46° 26' 59", long. 097° 40' 50".

Minot—K21GQ, Ch. 21, Trinity Broadcasting Network Inc. Phone: 714-832-2950. Fax: 714-730-0661.

Technical Facilities: 10-kw ERP, 289-ft. above ground, 2068-ft. above sea level, lat. 48° 009' 48", long. 101° 17' 55".

Ownership: Trinity Broadcasting Network Inc.

Rolette—K20AM, Ch. 20, Full Gospel Businessmen's Fellowship.

Technical Facilities: 1.13-kw ERP, lat. 48° 30' 30", long. 99° 46' 15".

Ownership: Full Gospel Business Men's Fellowship International.

Turtle Mountain Indian Reservation—K51EX, Ch. 51, Schindler Community TV Services. Phones: 701-477-6254; 701-477-5869.

Technical Facilities: 20-w TPO, 0.158-kw ERP, 253-ft. above ground, 2497-ft. above sea level, lat. 48° 51' 40", long. 99° 52' 45".

Transmitter: 1-mi. SE of Great Walker Lake School, Turtle Mountain Indian Res., Belcourt.

Multichannel TV Sound: Separate audio progam.

Ownership: Schindler Community TV Services.

Personnel: Fred Schindler, General Manager, Chief Engineer & Sales Manager.

Turtle Mountain Indian Reservation—K61EF, Ch. 61, Schindler Community TV Services. Phone: 701-477-5869.

Technical Facilities: 20-w TPO, 0.16-kw ERP, 246-ft. above ground, 2498-ft. above sea level, lat. 48° 51' 40", long. 99° 52' 45".

Transmitter: 1-mi. SE of Great Walker Lake School, Turtle Mtn. Indian Res., Belcourt.

Multichannel TV Sound: Separate audio progam.

Ownership: Schindler Community TV Services.

Personnel: Fred Schindler, Jr., General Manager.

Turtle Mountain Indian Reservation—K63ER, Ch. 63, Schindler Community TV Services. Phone: 701-477-5869.

Technical Facilities: 20-w TPO, 0.158-kw ERP, 2497-ft. above sea level, lat. 48° 51' 40", long. 99° 52' 45".

Transmitter: 1-mi. SE of Great Walker Lake School, Turtle Mtn. Indian Res., Belcourt.

Multichannel TV Sound: Separate audio progam.

Ownership: Schindler Community TV Services.

Personnel: Fred Schindler, General Manager, Chief Engineer & Sales Manager.

Turtle Mountain Indian Reservation—K65FE, Ch. 65, Schindler Community TV Services. Phone: 701-477-5869.

Technical Facilities: 20-w TPO, 0.158-kw ERP, 2497-ft. above sea level, lat. 48° 51' 40", long. 99° 52' 45".

Transmitter: 1-mi. SE of Great Walker Lake School, Turtle Mtn. Indian Res., Belcourt.

Multichannel TV Sound: Separate audio progam.

Ownership: Schindler Community TV Services.

Personnel: Fred Schindler, General Manager, Chief Engineer & Sales Manager.

Valley City—K02FO, Ch. 2, Prairie Public Broadcasting Inc. (KFME Ch. 13 Fargo)

Technical Facilities: 0.007-kw ERP, lat. 46° 55' 10", long. 097° 59' 22".

Wahpeton—K09MF, Ch. 9, Hoak Media of Dakota License LLC. (KVLY-TV Ch. 11 Fargo) Phone: 972-960-4896.

Technical Facilities: 0.054-kw ERP, lat. 46° 17' 18", long. 096° 35' 56".

Ownership: Hoak Media LLC.

Williston—K38HS, Ch. 38, Prime Cities Broadcasting Inc. Phone: 203-431-3366.

Technical Facilities: 20.5-kw ERP, 160-ft. above ground, 2500-ft. above sea level, lat. 48° 09' 18", long. 103° 30' 01".

Ownership: Prime Cities Broadcasting Inc.

Williston—K40DE, Ch. 40, Trinity Broadcasting Network Inc. Phone: 714-832-2950. Fax: 714-730-0661.

Technical Facilities: 100-w TPO, 0.851-kw ERP, 66-ft. above ground, 1939-ft. above sea level, lat. 48° 08' 43", long. 103° 37' 16".

Transmitter: Herrick Bldg., 122 Main St., Williston.

Began Operation: November 17, 1988.

Ownership: Trinity Broadcasting Network Inc.

Personnel: Paul Crouch, General Manager; Ben Miller, Chief Engineer; Rod Henke, Sales Manager.

Williston—K44HR, Ch. 44, Prime Cities Broadcasting Inc. Phone: 203-431-3366.

Technical Facilities: 13.3-kw ERP, 160-ft. above ground, 2500-ft. above sea level, lat. 48° 09' 18", long. 103° 30' 01".

Ownership: Prime Cities Broadcasting Inc.

Wilton—K57JD, Ch. 57, Mark Silberman. Phone: 310-552-7970.

Technical Facilities: 0.999-kw ERP, 328-ft. above ground, 2568-ft. above sea level, lat. 47° 008' 24", long. 100° 42' 33".

Ownership: Mark Silberman.

Windsor—KCSI-LP, Ch. 32, Cable Services Inc. Phone: 701-252-2400. Fax: 701-252-1105.

Studio: 308 2nd St. NW, Jamestown, ND 58402.

Technical Facilities: 1000-w TPO, 7-kw ERP, 499-ft. above ground, 1974-ft. above sea level, lat. 46° 55' 29", long. 98° 46' 20".

Transmitter: 4-mi. NE of Eldridge, Section 21, Midway Twp.

Began Operation: December 1, 1987.

Ownership: Cable Services Inc.

Personnel: Roy Sheppard, General Manager; Christine Sheppard, Sales; Roger Nelson, Chief Engineer.

Ohio

Akron—WAKN-LP, Ch. 11, Akron Television Inc. Phone: 409-813-1000.

Technical Facilities: 3-kw ERP, 239-ft. above ground, 1391-ft. above sea level, lat. 40° 56' 11", long. 81° 35' 06".

Holds CP for change to 1.5-kw ERP, 801-ft. above ground, 1891-ft. above sea level, lat. 43° 03' 52.9", long. 81° 34' 58.9". BPTVL-20060117AEB.

Ownership: Akron TV Inc.

■ **Akron**—WAOH-LP, Ch. 29, Media-Com Television Inc. Phone: 330-673-2323. Fax: 330-673-0301.

Studio: 2449 State Rte. 59, Kent, OH 44240.

Technical Facilities: 1000-w TPO, 60.6-kw ERP, 348-ft. above ground, 1552-ft. above sea level, lat. 41° 06' 28", long. 81° 21' 19".

Transmitter: N of I-76, 2100-ft. W of intersection of I-76 & Rte. 43, Brimfield Twp.

Began Operation: September 29, 1989.

Ownership: Media-Com Television Inc.

Personnel: Richard Klaus, President; Bill Klaus, General Manager; Bob Klaus, Sales; Bob Sassaman, Engineering.

Ashland—W33BW, Ch. 33, Christian Faith Broadcast Inc. Phone: 419-684-5311. Fax: 419-684-5378.

Studio: 2435 Mansfield Rd., Ashland, OH 44805.

Technical Facilities: 30-kw ERP, 487-ft. above ground, 1807-ft. above sea level, lat. 40° 44' 50", long. 82° 18' 54".

Multichannel TV Sound: Separate audio progam.

Began Operation: August 15, 1989.

Ownership: Christian Faith Broadcast Inc.

Personnel: Walter R. Stampfli, Chairman; Dean Stampfli, President & General Manager, Martin Larsen, Vice President & Sales Manager; Asa Jessee, Jr., Station Operations Manager; Mark Hiner, Chief Engineer.

■ **Bridgeport**—WVTX-CA, Ch. 28, Bruno-Goodworth Network Inc. Phone: 412-922-9576.

Technical Facilities: 150-kw ERP, 100-ft. above ground, 1384-ft. above sea level, lat. 40° 03' 41", long. 80° 45' 08".

Began Operation: February 12, 1999.

Ownership: Bruno-Goodworth Network Inc.

■ **Bucyrus**—WBKA-CA, Ch. 22, Metro Video Licensing LLC. Phone: 419-224-8867.

Studio: 1820 E. Mansfield Rd., Bucyrus, OH 44820.

Technical Facilities: 8.2-w TPO, 23.5-kw ERP, 203-ft. above ground, 1215-ft. above sea level, lat. 40° 49' 31", long. 82° 54' 03".

Transmitter: 0.14-mi. S of intersection of Stetzer Rd. & Parcher Rd.

Began Operation: July 8, 1984.

Ownership: Metro Video Productions Inc.

Personnel: Kevin J. Pifher, Station Manager.

Cambridge—W63CZ, Ch. 63, Trinity Broadcasting Network Inc. Phone: 714-832-2950. Fax: 714-730-0661.

Technical Facilities: 8-kw ERP, lat. 40° 000' 41", long. 081° 35' 21".

Ownership: Trinity Broadcasting Network Inc.

Canton—WIVM-LP, Ch. 52, Lucinda DeVaul. Phone: 814-833-2567.

Technical Facilities: 20-w TPO, 22-kw ERP, 300-ft. above ground, 1566-ft. above sea level, lat. 40° 53' 24", long. 81° 16' 12".

Transmitter: 8200 Snowville Rd., Cleveland.

Ownership: Lucinda De Vaul.

Celina—W17AA, Ch. 17, Greater Dayton Public Television Inc. (WPTD Ch. 16 Dayton)

Technical Facilities: 21.4-kw ERP, lat. 40° 33' 008", long. 084° 30' 46".

Centerville—WWRD-LP, Ch. 55, Life Broadcasting Network. Phone: 513-754-0085.

Technical Facilities: 10-kw ERP, 292-ft. above ground, 1296-ft. above sea level, lat. 39° 40' 48", long. 84° 004' 56".

Holds CP for change to channel number 32, 33.23-kw ERP, 312-ft. above ground, 1316-ft. above sea level, BPTTL-20040722AAK.

Ownership: Life Broadcasting Network.

Chillicothe—W59DL, Ch. 59, Trinity Broadcasting Network Inc. Phone: 714-832-2950. Fax: 714-730-0661.

Technical Facilities: 1000-w TPO, 37.6-kw ERP, 135-ft. above ground, 974-ft. above sea level, lat. 39° 19' 52", long. 82° 59' 49".

Holds CP for change to channel number 15, 52.4-kw ERP, BPTT-20031003ACE.

Transmitter: 0.49-mi. WSW of intersection of Rte. 50 & High St.

Began Operation: July 1, 1988.

Ownership: Trinity Broadcasting Network Inc.

Personnel: Paul Crouch, General Manager; Ben Miller, Chief Engineer; Rod Henke, Sales Manager.

Cincinnati—W36DG, Ch. 36, Trinity Broadcasting Network Inc. (KTBN-TV Ch. 40 Santa Ana) Phone: 714-832-2950. Fax: 714-730-0661.

Technical Facilities: 22.4-kw ERP, 300-ft. above ground, 1165-ft. above sea level, lat. 39° 12' 30", long. 84° 30' 25".

Holds CP for change to 5-kw ERP, BDFCDTT-20060329AHR.

Began Operation: February 10, 1988.

Ownership: Trinity Broadcasting Network Inc.

■ **Cincinnati**—WBQC-CA, Ch. 38, Elliott B. Block. Phone: 513-681-3800. Fax: 513-351-8898.

Studio: 2212 Losantiville Ave., Cincinnati, OH 45237.

Technical Facilities: 140-kw ERP, 679-ft. above ground, 1522-ft. above sea level, lat. 39° 07' 30", long. 84° 29' 56".

Multichannel TV Sound: Stereo only.

Began Operation: September 29, 1990.

Ownership: Elliot B. Block.

Personnel: Matthew Gray, Station Manager; Elliott Block, Chief Executive Officer & General Manager; Grady Morgan, General Sales Manager; Wade Yuellig, Operations Manager; Karl Weidner, Director of Business Operations.

Cincinnati—WOTH-LP, Ch. 25, Elliott B. Block. Phone: 513-631-8825. Fax: 513-351-8898.

Studio: 7737 Reinhold Dr., Cincinnati, OH 45237.

Technical Facilities: 34.5-kw ERP, 679-ft. above ground, 1522-ft. above sea level, lat. 39° 07' 30", long. 84° 29' 56".

Multichannel TV Sound: Stereo only.

Began Operation: June 7, 1994.

Ownership: Elliot B. Block.

Personnel: Elliott B. Block, General Manager.

■ **Cleveland**—W35AX, Ch. 35, Media-Com Television Inc. Phone: 330-673-2323. Fax: 330-673-0301.

Technical Facilities: 2000-w TPO, 11.8-kw ERP, 1001-ft. above ground, 1919-ft. above sea level, lat. 41° 23' 02", long. 81° 41' 44".

Transmitter: 2855 W. Ridgewood Dr., Parma.

Began Operation: May 20, 1996.

Ownership: Media-Com Television Inc.

Personnel: Bill Klaus, General Manager; Bob Klaus, Sales Manager; Bob Sassaman, Chief Engineer.

Cleveland—WCDN-LP, Ch. 53, VVI LPTV Inc. Phone: 612-947-5200.

Technical Facilities: 767-w TPO, 11.1-kw ERP, 823-ft. above ground, 1742-ft. above sea level, lat. 41° 23' 02", long. 84° 41' 44".

Transmitter: 0.7-mi. SW of Broadway.

Ownership: ValueVision Media Inc.

■ **Cleveland**—WRAP-CA, Ch. 32, D.T.V. LLC. Phone: 800-536-7327.

Technical Facilities: 6.37-kw ERP, 823-ft. above ground, 1476-ft. above sea level, lat. 41° 30' 03", long. 81° 41' 39".

Transmitter: 127 Public Square.

Multichannel TV Sound: Stereo only.

Began Operation: September 20, 1996.

Ownership: D.T.V. LLC.

Cleveland—WXOX-LP, Ch. 57, Venture Technologies Group LLC. Phone: 323-965-4090. Fax: 323-965-5411.

Technical Facilities: 1000-w TPO, 8-kw ERP, 832-ft. above ground, 1750-ft. above sea level, lat. 41° 23' 02", long. 81° 41' 44".

Holds CP for change to channel number 44, 100-kw ERP, 832-ft. above ground, 1749-ft. above sea level, lat. 41° 23' 02", long. 81° 41' 43". BDISTTL-20060207AAO.

Transmitter: 0.75-mi. SW of Broadview & Ridgewood Rds., Parma.

Ownership: Venture Technologies Group LLC.

Columbus—W23BZ, Ch. 23, National Minority TV Inc. (KTBN-TV Ch. 40 Santa Ana)

Technical Facilities: 17-kw ERP, lat. 39° 53' 32", long. 083° 002' 44".

Transmitter: Intersection of I-270 & I-71.

Columbus—W43BZ, Ch. 43, Ventana Television Inc. Phone: 727-872-4406.

Technical Facilities: 0.95-kw ERP, 446-ft. above ground, 1166-ft. above sea level, lat. 39° 58' 16", long. 83° 01' 40".

Ownership: Ventana Television Inc.

■ **Columbus**—WCLL-CA, Ch. 19, Word of God Fellowship Inc. Phone: 917-571-1229.

Technical Facilities: 37.7-w TPO, 8-kw ERP, 518-ft. above ground, 1306-ft. above sea level, lat. 39° 57' 44", long. 83° 00' 08".

Transmitter: LeVegue Tower, 50 W. Broad St.

Began Operation: September 26, 1999.

Ownership: Word of God Fellowship Inc.

Columbus—WCPX-LP, Ch. 48, TVO Media LLC. Phone: 941-925-2002.

Technical Facilities: 1000-w TPO, 40-kw ERP, 347-ft. above ground, 1311-ft. above sea level, lat. 40° 09' 33", long. 82° 55' 21".

Transmitter: 6680 State Rte. 3, Westerville.

Ownership: TVO Media LLC.

Personnel: James Pallone, General Manager.

Columbus—WCSN-LP, Ch. 32, CSN Investment Co. Inc. Phone: 941-925-2002.

Studio: 3323 Parcher Rd., Bucyrus, OH 44820.

Technical Facilities: 25-kw ERP, 574-ft. above ground, 1302-ft. above sea level, lat. 40° 01' 02", long. 83° 01' 11".

Multichannel TV Sound: Stereo and separate audio program.

Began Operation: November 21, 1986.

Ownership: CSN Investment Co. Inc.

Personnel: Kathy Allonas, Station Manager; Bill Allonas, General Sales Manager; Bill Bowen, Chief Engineer.

■ **Columbus**—WDEM-LP, Ch. 17, Triplett & Assoc. Inc. Phones: 937-593-6591; 937-599-4672. Fax: 937-593-2867.

Studio: 1633 W. Third Ave., Room 208/210, Columbus, OH 43212.

Technical Facilities: 1000-w TPO, 10.5-kw ERP, 449-ft. above ground, 1171-ft. above sea level, lat. 39° 58' 16", long. 83° 01' 40".

Transmitter: 0.4-mi. SW of intersection of Rte. 315 & Goodale St.

Began Operation: August 1, 1987.

Ownership: Triplett & Assoc. Inc.

Personnel: Marc S. Triplett, General Manager; John McKinley, Chief Engineer.

■ **Columbus**—WGCT-CA, Ch. 8, Central Ohio Assn. of Christian Broadcasters. Phone: 740-383-1794. Fax: 740-387-6647.

Technical Facilities: 0.083-kw ERP, 702-ft. above ground, 1421-ft. above sea level, lat. 39° 58' 16", long. 83° 01' 40".

Ownership: Central Ohio Assn. of Christian Broadcasters Inc.

Conneaut—W64AK, Ch. 64, Ideastream.

Technical Facilities: 0.146-kw ERP, 1227-ft. above sea level, lat. 41° 51' 39", long. 80° 40' 46".

Dayton—W66AQ, Ch. 66, WSTR Licensee Inc. Phone: 202-663-8217.

Technical Facilities: 1.6-kw ERP, 391-ft. above ground, 1345-ft. above sea level, lat. 39° 43' 15", long. 84° 15' 39".

Ownership: Sinclair Broadcast Group Inc.

Dayton—W88BP, Ch. 68, Trinity Broadcasting Network Inc. (WKOI-TV Ch. 43 Richmond)

Technical Facilities: 3.1-kw ERP, lat. 39° 43' 16", long. 084° 15' 000".

Transmitter: 3901 Guthrie Rd., Dayton.

Dayton—WRCX-LP, Ch. 40, Ross Communications Ltd. Phone: 937-275-7677. Fax: 937-277-3698.

Technical Facilities: 1000-w TPO, 29-kw ERP, 420-ft. above ground, 1345-ft. above sea level, lat. 39° 42' 47", long. 84° 15' 16".

Transmitter: Side of translator W66AQ tower, Dayton.

Ownership: Ross Communications Ltd.

Defiance—WDFM-LP, Ch. 26, Citicasters Licenses LP. Phone: 918-664-4581.

Studio: 118 Clinton St., Defiance, OH 43512.

Technical Facilities: 7.5-kw ERP, 587-ft. above ground, 1296-ft. above sea level, lat. 41° 17' 29", long. 84° 32' 15".

Began Operation: January 1, 1992.

Ownership: Clear Channel Communications Inc.

■ **Delaware**—WXCB-CA, Ch. 42, Central Ohio Assn. of Christian Broadcasters. Phone: 740-383-1794. Fax: 740-387-6647.

Studio: 501 Bowtown Rd., Delaware, OH 43015.

Technical Facilities: 1000-w TPO, 35-kw ERP, 262-ft. above ground, 1201-ft. above sea level, lat. 40° 17' 57", long. 83° 002' 45".

Transmitter: 501 Bowtown Rd.

Ownership: Central Ohio Assn. of Christian Broadcasters Inc.

Personnel: Rev. David R. Aiken, General Manager.

Eastlake, etc.—W63CT, Ch. 63, Ideastream.

Technical Facilities: 34-kw ERP, 201-ft. above ground, 1450-ft. above sea level, lat. 41° 41' 34", long. 81° 02' 50".

Transmitter: Ledgemont High School.

Findlay—W09CG, Ch. 9, National Minority TV Inc.

Technical Facilities: 0.47-kw ERP, lat. 41° 006' 40", long. 083° 38' 45".

Findlay—WFND-LP, Ch. 22, Metro Video Licensing LLC. Phone: 419-224-8867. Fax: 419-991-8239.

Studio: 418 S. Main St., Findlay, OH 45840.

Technical Facilities: 18-kw ERP, 282-ft. above ground, 1087-ft. above sea level, lat. 41° 06' 40", long. 83° 38' 54".

Holds CP for change to 55-kw ERP, 281-ft. above ground, 1085-ft. above sea level, lat. 40° 56' 26", long. 83° 52' 43". BPTTL-20041130AVE.

Transmitter: 2-mi. N of Findlay.

Multichannel TV Sound: Stereo and separate audio program.

Began Operation: November 21, 1991.

Ownership: Metro Video Productions Inc.

Fremont—W21BF, Ch. 21, TV 21 Inc. Phone: 419-334-8802. Fax: 419-334-8802.

Technical Facilities: 46-w TPO, 0.398-kw ERP, 89-ft. above ground, 791-ft. above sea level, lat. 41° 21' 41", long. 83° 04' 50".

Transmitter: 0.3-mi. ESE of intersection of U.S. 6 & U.S. 20.

Ownership: TV 21 Inc.

Personnel: Bob Lee, General Manager.

Kirtland—W51BI, Ch. 51, Trinity Broadcasting Network Inc. Phone: 714-832-2950. Fax: 714-730-0661.

Technical Facilities: 44.4-kw ERP, 476-ft. above ground, 1722-ft. above sea level, lat. 41° 27' 40", long. 81° 17' 38".

Ownership: Trinity Broadcasting Network Inc.

Lexington—W32AR, Ch. 32, Trinity Broadcasting Network Inc. Phone: 714-832-2950. Fax: 714-730-0661.

Technical Facilities: 1000-w TPO, 5.8-kw ERP, 361-ft. above ground, 1739-ft. above sea level, lat. 40° 45' 50", long. 82° 37' 04".

Transmitter: WVNO-FM tower, near Mansfield.

Began Operation: June 26, 1991.

Ownership: Trinity Broadcasting Network Inc.

Lima—W61CZ, Ch. 61, Three Angels Broadcasting Network Inc. Phone: 618-627-4651. Fax: 612-627-4155.

Studio: 3391 Charley Good Rd., West Frankfort, IL 62896.

Technical Facilities: 1000-w TPO, 34.8-kw ERP, 600-ft. above ground, 1494-ft. above sea level, lat. 40° 38' 03", long. 84° 12' 29".

Holds CP for change to channel number 23, 20-kw ERP, 623-ft. above ground, 1484-ft. above sea level, BPTTL-20050824AAS.

Transmitter: 19507 State Rte. 501, Cridersville.

Began Operation: December 23, 1997.

Ownership: Three Angels Broadcasting Network Inc.

Personnel: Moses Primo, Chief Engineer.

Lima—WLMO-LP, Ch. 38, Metro Video Licensing LLC. Phone: 419-224-8867. Fax: 419-224-3167.

Technical Facilities: 15-kw ERP, 623-ft. above ground, 1487-ft. above sea level, lat. 40° 38' 03", long. 84° 12' 29".

Ownership: Metro Video Productions Inc.

Lima—WLQP-LP, Ch. 18, Metro Video Licensing LLC. Phone: 419-224-8867. Fax: 419-224-3167.

Studio: 2115 Allentown Rd., Lima, OH 45805.

Technical Facilities: 1000-w TPO, 18.6-kw ERP, 623-ft. above ground, 1486-ft. above sea level, lat. 40° 38' 03", long. 84° 12' 29".

Transmitter: 0.4-mi. N of intersection of Buckland-Holden Rd. & State Rte. 501.

Multichannel TV Sound: Separate audio progam.

Began Operation: November 21, 1991.

Ownership: Metro Video Productions Inc.

Personnel: Greg Phillips, General Manager; Ray Tanner, Chief Engineer; Randall Hulsmeyer, General Sales Manager.

■ **Lima**—WOHL-CA, Ch. 25, TV 67 Licensing LLC. Phone: 419-224-8867. Fax: 419-224-3167.

Studio: 463 S. Central Ave., Lima, OH 45805.

Technical Facilities: 866-w TPO, 16.45-kw ERP, 623-ft. above ground, 1486-ft. above sea level, lat. 40° 38' 03", long. 84° 12' 29".

Transmitter: 19507 State Rte. 501, Cridersville.

Began Operation: January 4, 1994.

Ownership: TV 67 Inc.

Personnel: Greg Phipps, General Manager; Ray Tanner, Chief Engineer; Randall Hulsmeyer, General Sales Manager.

Loudonville—W65AH, Ch. 65, Ohio U. (WOUC-TV Ch. 44 Cambridge)

Technical Facilities: 0.115-kw ERP, lat. 40° 37' 59", long. 082° 11' 45".

Mansfield—W47AB, Ch. 47, The Ohio State U. (WOSU-TV Ch. 34 Columbus) Phone: 614-292-9678. Fax: 614-688-3343.

Technical Facilities: 35.7-kw ERP, 354-ft. above ground, 1719-ft. above sea level, lat. 40° 42' 32", long. 82° 29' 12".

Holds CP for change to 10-kw ERP, BDFCDTT-20061006ABG.

Ownership: Ohio State U.

■ **Mansfield**—WOHZ-CA, Ch. 41, Mid-State Television Inc. Phone: 419-529-5900. Fax: 419-529-2319.

Studio: 2900 Park Ave. W, Mansfield, OH 44906.

Technical Facilities: 13.3-kw ERP, 367-ft. above ground, 1749-ft. above sea level, lat. 40° 45' 50", long. 82° 37' 04".

Began Operation: May 1, 1990.

Ownership: Mid-State Television Inc.

Personnel: Scott Goodwin, General Sales Manager; Wayne Fick, Chief Engineer.

Maplewood, etc.—W63AH, Ch. 63, Greater Dayton Public Television Inc. (WPTD Ch. 16 Dayton)

Technical Facilities: 0.14-kw ERP, lat. 40° 23' 53", long. 084° 004' 23".

Marietta—W22CU, Ch. 22, Wood Investments LLC. Phone: 304-222-6594.

Technical Facilities: 2.02-kw ERP, 105-ft. above ground, 755-ft. above sea level, lat. 39° 24' 22.3", long. 81° 27' 05.7".

Ownership: Wood Investments LLC.

Marietta—W26AL, Ch. 26, The Christian Center Inc. Phone: 740-373-0867.

Studio: Rte. 8, Marietta, OH 45750.

Technical Facilities: 100-w TPO, 1.31-kw ERP, 59-ft. above ground, 682-ft. above sea level, lat. 39° 23' 34", long. 81° 24' 14".

Transmitter: Tennis Center Dr., adjacent to State Rte. 7, Marietta.

Began Operation: May 21, 1989.

Ownership: The Christian Center Inc.

Personnel: J. O. Kuhn, Engineering.

Marietta—W64CS, Ch. 64, Wood Investments LLC. Phone: 304-222-6594.

Technical Facilities: 25-kw ERP, 50-ft. above ground, 1030-ft. above sea level, lat. 39° 20' 34.73", long. 81° 29' 52.55".

Ownership: Wood Investments LLC.

■ **Marion**—WOCB-CA, Ch. 39, Central Ohio Assn. of Christian Broadcasters. Phone: 614-383-1794. Fax: 614-387-6647.

Studio: 1282 N. Main St., Marion, OH 43302.

Technical Facilities: 18.92-kw ERP, 289-ft. above ground, 1256-ft. above sea level, lat. 40° 36' 54", long. 83° 007' 54".

Transmitter: 1282 N. Main St.

Ownership: Central Ohio Assn. of Christian Broadcasters Inc.

Personnel: David Aiken, General Manager.

Millersburg—W69AO, Ch. 69, Ohio U. (WOUC-TV Ch. 44 Cambridge)

Technical Facilities: 0.896-kw ERP, lat. 40° 36' 13", long. 081° 56' 13".

Newark—W31AA, Ch. 31, Ohio Educational TV Network Commission.

Technical Facilities: 0.004-kw ERP, lat. 40° 05' 28", long. 82° 24' 22".

Newcomerstown—WIVN-LP, Ch. 29, Image Video Teleproductions Inc. Phone: 330-494-9303.

Technical Facilities: 74-kw ERP, 272-ft. above ground, 1472-ft. above sea level, lat. 40° 21' 32", long. 81° 30' 002".

Ownership: Image Video Teleproductions Inc.

Pomeroy—WJOS-LP, Ch. 58, William A. Barnhardt. Phone: 740-992-2727. Fax: 740-992-6556.

Technical Facilities: 1000-w TPO, 27-kw ERP, 95-ft. above ground, 92-ft. above sea level, lat. 39° 002' 009", long. 82° 001' 26".

Transmitter: Off Spring Ave. near St. Johns Cemetery.

Ownership: William A. Barnhardt.

Portsmouth—W66CZ, Ch. 66, Trinity Broadcasting Network Inc. (KTBN-TV Ch. 40 Santa Ana) Phone: 714-832-2950. Fax: 714-730-0661.

Technical Facilities: 1000-w TPO, 6-kw ERP, 384-ft. above ground, 1483-ft. above sea level, lat. 38° 45' 20", long. 83° 00' 05".

Holds CP for change to channel number 50, 12.4-kw ERP, BPTT-20050429ABU.

Transmitter: 0.2-mi. S of Portsmouth.

Began Operation: January 9, 1989.

Ownership: Trinity Broadcasting Network Inc.

Personnel: Paul Crouch, General Manager; Ben Miller, Chief Engineer; Rod Henke, Sales Manager.

Sandusky—W41AP, Ch. 41, Register TV News.

Technical Facilities: 1000-w TPO, 10.07-kw ERP, 138-ft. above ground, 728-ft. above sea level, lat. 41° 27' 19", long. 82° 42' 49".

Transmitter: 314 W. Market St.

Ownership: Register TV News.

Seaman—W17AY, Ch. 17, Tranquility Community Church.

Technical Facilities: 762-w TPO, 17.6-kw ERP, 226-ft. above ground, 1145-ft. above sea level, lat. 38° 52' 52", long. 83° 29' 20".

Transmitter: 0.1-mi. N of Wheat Ridge, 0.1-mi. E of Tater Ridge Rd., Wheat Ridge.

Began Operation: December 4, 1990.

Ownership: Tranquility Community Church.

Springfield—W20CL, Ch. 20, Trinity Broadcsting Network Inc. Phone: 714-832-2950. Fax: 714-730-0661.

Technical Facilities: 8.7-kw ERP, 259-ft. above ground, 1319-ft. above sea level, lat. 39° 57' 44", long. 83° 51' 49".

Ownership: Trinity Broadcasting Network Inc.

Steubenville—WSSS-LP, Ch. 29, Abacus Television. Phone: 202-462-3680. Fax: 202-462-3781.

Technical Facilities: 26.5-kw ERP, 184-ft. above ground, 1444-ft. above sea level, lat. 40° 21' 59", long. 80° 35' 22".

Transmitter: Archer Hill, 1.5-mi. NE of Archer Heights.

Began Operation: May 26, 1998.

Ownership: Abacus Television.

Personnel: Benjamin Perez, General Manager.

Toledo—W22CO, Ch. 22, National Minority TV Inc. (KTBN-TV Ch. 40 Santa Ana) Phone: 949-552-0490.

Technical Facilities: 6.6-kw ERP, lat. 41° 39' 12", long. 83° 32' 53".

Holds CP for change to channel number 18, 1-kw ERP, 574-ft. above ground, 1170-ft. above sea level, lat. 41° 39' 22", long. 83° 26' 41". BDISDTT-20060329ADH.

Transmitter: Owens-Corning Fiberglass Bldg., near Toledo.

Ownership: National Minority TV Inc.

Toledo—W38DH, Ch. 38, Ventana Television Inc. Phone: 727-872-4406.

Technical Facilities: 8.2-kw ERP, 404-ft. above ground, 1020-ft. above sea level, lat. 41° 38' 49", long. 83° 36' 18".

Ownership: Ventana Television Inc.

Personnel: John Skelnik, General Manager & Chief Engineer.

Toledo—WBTL-LP, Ch. 34, Venture Technologies Group LLC.

Technical Facilities: 14.7-kw ERP, lat. 41° 39 05", long. 83° 32' 08".

■ **Toledo**—WMNT-CA, Ch. 48, Matrix Broadcast Media Inc. Phone: 419-353-1062.

Studio: 716 N. Westwood Ave., Toledo, OH 43607.

Technical Facilities: 11-kw ERP, 428-ft. above ground, 1017-ft. above sea level, lat. 41° 39' 13", long. 83° 31' 49".

Began Operation: August 10, 1999.

Ownership: Matrix Broadcast Media Inc.

Personnel: Marty Miller, General Manager; William Leutz, Chief Engineer.

Youngstown—W52DS, Ch. 52, Trinity Broadcasting Network Inc. Phone: 714-832-2950. Fax: 714-730-0661.

Technical Facilities: 1000-w TPO, 3-kw ERP, 285-ft. above ground, 1337-ft. above sea level, lat. 41° 11' 004", long. 80° 41' 31".

Began Operation: July 1, 1988.

Ownership: Trinity Broadcasting Network Inc.

■ **Youngstown**—WYFX-LP, Ch. 62, NVT Youngstown Licensee LLC. Phone: 404-995-4711.

Studio: 3930 Sunset Blvd., Youngstown, OH 44512.

Technical Facilities: 25-kw ERP, 712-ft. above ground, 1817-ft. above sea level, lat. 41° 03' 24", long. 80° 38' 44".

Began Operation: July 28, 1997.

Ownership: New Vision Television LLC.

Youngstown, etc.—W58AM, Ch. 58, Northeastern Educational TV of Ohio Inc. (WNEO Ch. 45 Alliance; WNEO Ch. 45 Alliance) Phone: 330-677-4549.

Technical Facilities: 67-kw ERP, lat. 41° 04' 46", long. 80° 38' 25".

Holds CP for change to channel number 44, 1.5-kw ERP, 640-ft. above ground, 1673-ft. above sea level, BDISDTT-20060331ARW.

Ownership: Northeastern Educational Television of Ohio.

Zanesville—W16BT, Ch. 16, Trinity Broadcasting Network Inc. Phone: 714-832-2950. Fax: 714-731-0661.

Technical Facilities: 1191-w TPO, 8.4-kw ERP, 282-ft. above ground, 1191-ft. above sea level, lat. 39° 56' 55", long. 81° 57' 48".

Transmitter: 2477 E. Pike.

Ownership: Trinity Broadcasting Network Inc.

Oklahoma

Ada—K35CU, Ch. 35, Family Broadcasting Group Inc. (KSBI Ch. 52 Oklahoma City) Phone: 405-373-2511.

Technical Facilities: 43-kw ERP, lat. 34° 41' 46", long. 096° 45' 44".

Transmitter: S of State Rte. 1, 8.1-mi. SW of Ada.

Ownership: Family Broadcasting Group Inc.

Allen—KDNT-LP, Ch. 18, Word of God Fellowship Inc. Phone: 817-571-1229.

Technical Facilities: 150-kw ERP, 984-ft. above ground, 1837-ft. above sea level, lat. 34° 15' 47", long. 96° 22' 43".

Ownership: Word of God Fellowship Inc.

Altus—K19AA, Ch. 19, Oklahoma Educational Television Authority. (KWET Ch. 12 Cheyenne) Phone: 405-848-8501.

Technical Facilities: 4.93-kw ERP, lat. 34° 39' 12", long. 99° 20' 57".

Holds CP for change to 0.43-kw ERP, 215-ft. above ground, 1594-ft. above sea level, BDFCDTA-20060630AHU.

Ownership: Oklahoma Educational Television Authority.

Altus—K36EV, Ch. 36, Oklahoma Community Television LLC. (KJTL Ch. 18 Wichita Falls) Phone: 405-808-2509.

Technical Facilities: 0.581-kw ERP, lat. 34° 38' 20", long. 099° 21' 19".

Transmitter: 1-mi. W of Altus.

Ownership: Oklahoma Community Television LLC.

Altus—K38FJ, Ch. 38, Oklahoma Community Television LLC. (KAMR-TV Ch. 4 Amarillo) Phone: 405-808-2509.

Technical Facilities: 0.581-kw ERP, lat. 34° 38' 20", long. 099° 21' 19".

Transmitter: 1-mi. W of Altus.

Ownership: Oklahoma Community Television LLC.

Altus—K40FL, Ch. 40, Oklahoma Community Television LLC. Phone: 405-808-2509.

Technical Facilities: 0.581-kw ERP, lat. 34° 38' 20", long. 099° 21' 19".

Ownership: Oklahoma Community Television LLC.

Altus—K42FL, Ch. 42, Oklahoma Community Television LLC. Phone: 405-808-2509.

Technical Facilities: 0.94-kw ERP, 308-ft. above ground, 1683-ft. above sea level, lat. 34° 38' 21", long. 99° 21' 19".

Ownership: Oklahoma Community Television LLC.

Altus—K45FH, Ch. 45, Oklahoma Community Television LLC. Phone: 405-808-2509.

Technical Facilities: 5.86-kw ERP, lat. 34° 38' 20", long. 099° 21' 19".

Ownership: Oklahoma Community Television LLC.

Altus—K49FE, Ch. 49, Oklahoma Community Television LLC. Phone: 405-808-2509.

Technical Facilities: 5.86-kw ERP, lat. 34° 38' 20", long. 099° 21' 19".

Ownership: Oklahoma Community Television LLC.

Altus—KKTM-LP, Ch. 17, Adelante Television Limited Partnership. Phone: 580-355-7000.

Technical Facilities: 0.212-kw ERP, 56-ft. above ground, 1509-ft. above sea level, lat. 34° 38' 34", long. 99° 20' 001".

Ownership: Drewry Communications.

Alva—K30AE, Ch. 30, Oklahoma Educational Television Authority. (KETA-TV Ch. 13 Oklahoma City) Phone: 405-848-8501.

Technical Facilities: 6.89-kw ERP, lat. 36° 47' 03", long. 98° 33' 38".

Holds CP for change to 15-kw ERP, 309-ft. above ground, 1739-ft. above sea level, lat. 36° 47' 10", long. 98° 33' 33". BDFCDTA-20060630AHT.

Ownership: Oklahoma Educational Television Authority.

Alva & Cherokee—K56FK, Ch. 56, Local TV Oklahoma License LLC. Phone: 817-390-8503.

Technical Facilities: 100-w TPO, 0.626-kw ERP, 450-ft. above ground, 1895-ft. above sea level, lat. 36° 47' 06", long. 98° 33' 33".

Transmitter: 5-mi. E of Alva.

Ownership: Local TV LLC.

Alva & Cherokee—K58EM, Ch. 58, Local TV Oklahoma License LLC. Phone: 817-390-8503.

Technical Facilities: 100-w TPO, 0.626-kw ERP, 450-ft. above ground, 1895-ft. above sea level, lat. 36° 47' 06", long. 98° 33' 33".

Transmitter: 5-mi. E of Alva.

Ownership: Local TV LLC.

Ardmore—K17FB, Ch. 17, Family Broadcasting Group Inc. Phone: 405-373-2511.

Technical Facilities: 1000-w TPO, 80-kw ERP, 290-ft. above ground, 1590-ft. above sea level, lat. 34° 26' 27", long. 97° 12' 006".

Transmitter: 9-mi. NW of Ardmore.

Ownership: Family Broadcasting Group Inc.

Personnel: Jack Kroth, General Manager & Chief Engineer; Steve Easom, Sales Manager.

Ardmore—K28AC, Ch. 28, Oklahoma Educational Television Authority. (KETA-TV Ch. 13 Oklahoma City) Phone: 405-848-8501.

Technical Facilities: 6.89-kw ERP, lat. 34° 09' 54", long. 97° 09' 31".

Holds CP for change to 1.1-kw ERP, 410-ft. above ground, 1280-ft. above sea level, BDFCDTA-20060630AHS.

Ownership: Oklahoma Educational Television Authority.

Ardmore—K44BQ, Ch. 44, Trinity Broadcasting Network Inc. (KTBN-TV Ch. 40 Santa Ana) Phone: 714-832-2950. Fax: 714-730-0661.

Technical Facilities: 296-w TPO, 54.1-kw ERP, 302-ft. above ground, 1640-ft. above sea level, lat. 34° 26' 29", long. 97° 13' 36".

Holds CP for change to 15-kw ERP, 302-ft. above ground, 1642-ft. above sea level, BDFCDTT-20060327ACF.

Transmitter: 5.5-mi. W of I-35 & State Rte. 77 overpass, near Davis.

Began Operation: November 28, 1989.

Ownership: Trinity Broadcasting Network Inc.

Ardmore—KCYH-LP, Ch. 53, Ardmore Community Health & Education Organization Inc. Phone: 580-223-8818.

Technical Facilities: 3-kw ERP, 361-ft. above ground, 1205-ft. above sea level, lat. 34° 009' 53", long. 97° 10' 30".

Holds CP for change to channel number 41, 150-kw ERP, 367-ft. above ground, 1211-ft. above sea level, BDISTTL-20060720ACX.

Ownership: Ardmore Community Health & Education Organization Inc.

Balko—K25EG, Ch. 25, Christian Community Television. (K53BE Ch. 53 Guymon)

Technical Facilities: 8.16-kw ERP, 410-ft. above ground, 3291-ft. above sea level, lat. 36° 36' 56", long. 100° 52' 15".

Bartlesville & Dewey—K66EK, Ch. 66, Washington County Television Inc. Phone: 918-333-2216.

Studio: 115 N.E. Washington St., Bartlesville, OK 74006.

Technical Facilities: 1000-w TPO, 36.7-kw ERP, 292-ft. above ground, 1332-ft. above sea level, lat. 36° 39' 50", long. 96° 01' 30".

Transmitter: 4.2-mi. SW of city of Bartlesville, adjacent to State Hwy. 123.

Multichannel TV Sound: Stereo only.

Began Operation: September 17, 1995.

Ownership: Washington County Television Inc.

Personnel: Doug Boughner, General Manager; Dianne Boughner, Sales Manager.

Beaver—K56AY, Ch. 56, Oklahoma Educational Television Authority. (KETA-TV Ch. 13 Oklahoma City) Phone: 405-848-8501.

Technical Facilities: 0.836-kw ERP, 2661-ft. above sea level, lat. 36° 50' 008", long. 100° 29' 38".

Holds CP for change to channel number 34, 15-kw ERP, 206-ft. above ground, 2656-ft. above sea level, lat. 36° 48' 45", long. 100° 32' 09.5". BDFCDTT-20070131ADZ.

Ownership: Oklahoma Educational Television Authority.

Boise City—K55BV, Ch. 55, Oklahoma Educational Television Authority. (KETA-TV Ch. 13 Oklahoma City) Phone: 405-848-8501.

Technical Facilities: 0.1-kw ERP, 4426-ft. above sea level, lat. 36° 43' 29", long. 102° 28' 48".

Holds CP for change to channel number 20, 15-kw ERP, 286-ft. above ground, 4417-ft. above sea level, BDFCDTT-20061026AEP.

Ownership: Oklahoma Educational Television Authority.

Broken Bow—K28DJ, Ch. 28, Jewel B. Callaham Revocable Trust.

Technical Facilities: 1000-w TPO, 7.63-kw ERP, 489-ft. above ground, 912-ft. above sea level, lat. 33° 56' 12", long. 94° 45' 46".

Transmitter: 1.3-mi. SSW of Broken Bow.

Ownership: Jewel B. Callaham Revocable Trust.

Buffalo—K48HM, Ch. 48, Oklahoma Educational Television Authority. (KWET Ch. 12 Cheyenne)

Technical Facilities: 5.13-kw ERP, lat. 36° 48' 17", long. 099° 38' 14".

Buffalo—K58AX, Ch. 58, Oklahoma Educational Television Authority. (KETA-TV Ch. 13 Oklahoma City) Phone: 405-848-8501.

Technical Facilities: 5.13-kw ERP, 2484-ft. above sea level, lat. 36° 43' 20", long. 99° 43' 20".

Holds CP for change to channel number 48, 15-kw ERP, 206-ft. above ground, 2506-ft. above sea level, BDFCDTT-20061026AEL.

Ownership: Oklahoma Educational Television Authority.

Cherokee & Alva—K60ER, Ch. 60, Local TV Oklahoma License LLC. (KFOR-TV Ch. 4 Oklahoma City) Phone: 817-390-8503.

Technical Facilities: 0.88-kw ERP, lat. 36° 45' 20", long. 098° 31' 40".

Ownership: Local TV LLC.

Cherokee & Alva—K62EH, Ch. 62, Local TV Oklahoma License LLC. (KWTV Ch. 9 Oklahoma City; KOCO-TV Ch. 5 Oklahoma City) Phone: 817-390-8503.

Technical Facilities: 0.88-kw ERP, lat. 36° 45' 20", long. 098° 31' 40".

Ownership: Local TV LLC.

Cherokee & Alva—K64EA, Ch. 64, Local TV Oklahoma License LLC. (KOCO-TV Ch. 5 Oklahoma City) Phone: 817-390-8503.

Technical Facilities: 0.88-kw ERP, lat. 36° 45' 20", long. 098° 31' 40".

Ownership: Local TV LLC.

Duncan—K54BB, Ch. 54, Oklahoma Educational Television Authority. (KETA-TV Ch. 13 Oklahoma City) Phone: 405-848-8501.

Technical Facilities: 6.89-kw ERP, 1673-ft. above sea level, lat. 34° 26' 02", long. 97° 41' 06".

Holds CP for change to channel number 47, 15-kw ERP, 366-ft. above ground, 1671-ft. above sea level, lat. 34° 26' 01", long. 97° 41' 07". BDFCDTT-20061026AEQ.

Ownership: Oklahoma Educational Television Authority.

Durant—K46AI, Ch. 46, Oklahoma Educational Television Authority. (KETA-TV Ch. 13 Oklahoma City) Phone: 405-848-8501.

Technical Facilities: 6.67-kw ERP, lat. 33° 59' 23", long. 96° 23' 49".

Holds CP for change to 13.4-kw ERP, 407-ft. above ground, 1060-ft. above sea level, BDFCDTA-20060630AHR.

Ownership: Oklahoma Educational Television Authority.

Elk City—K29EI, Ch. 29, Oklahoma Community Television LLC. Phone: 405-808-2509.

Technical Facilities: 9.98-kw ERP, 292-ft. above ground, 2267-ft. above sea level, lat. 35° 21' 25", long. 99° 16' 008".

Ownership: Oklahoma Community Television LLC.

Personnel: Arnold Cruze, General Manager.

Elk City—K54CM, Ch. 54, Oklahoma Community Television LLC. (KJTL Ch. 18 Wichita Falls) Phone: 405-808-2509.

Technical Facilities: 0.633-kw ERP, 292-ft. above ground, 2267-ft. above sea level, lat. 35° 21' 25", long. 99° 16' 08".

Holds CP for change to channel number 31, 10-kw ERP, BDISTT-20070315AAL.

Ownership: Oklahoma Community Television LLC.

Elk City—K56EY, Ch. 56, Oklahoma Community Television LLC. (KOCB Ch. 34 Oklahoma City) Phone: 405-808-2509.

Technical Facilities: 0.97-kw ERP, 292-ft. above ground, 2267-ft. above sea level, lat. 35° 21' 25", long. 99° 16' 08".

Holds CP for change to channel number 33, 10-kw ERP, BDISTT-20060719ABS.

Ownership: Oklahoma Community Television LLC.

Elk City—KOKJ-LP, Ch. 2, K02MU-TV LLC.

Studio: 5th & Randall, Elk City, OK 73648.

Technical Facilities: 0.05-kw ERP, 60-ft. above ground, 2039-ft. above sea level, lat. 35° 24' 36", long. 99° 25' 01".

Began Operation: March 1, 1986.

Ownership: K02MU-TV LLC.

Elk City, etc.—K44AP, Ch. 44, Oklahoma Community Television LLC. (KOKH-TV Ch. 25 Oklahoma City; KOCO-TV Ch. 5 Oklahoma City) Phone: 405-808-2509.

Technical Facilities: 0.97-kw ERP, lat. 35° 21' 25", long. 099° 16' 008".

Ownership: Oklahoma Community Television LLC.

Elk City, etc.—K46AN, Ch. 46, Oklahoma Community Television LLC. (KFOR-TV Ch. 4 Oklahoma City) Phone: 405-808-2509.

Technical Facilities: 0.91-kw ERP, lat. 35° 21' 25", long. 099° 16' 008".

Ownership: Oklahoma Community Television LLC.

Elk City, etc.—K48AP, Ch. 48, Oklahoma Community Television LLC. (KWTV Ch. 9 Oklahoma City) Phone: 405-808-2509.

Technical Facilities: 0.97-kw ERP, lat. 35° 21' 25", long. 099° 16' 008".

Ownership: Oklahoma Community Television LLC.

Elk City, etc.—K50AL, Ch. 50, Oklahoma Community Television LLC. (KOKH-TV Ch. 25 Oklahoma City) Phone: 405-808-2509.

Technical Facilities: 0.97-kw ERP, 292-ft. above ground, 2267-ft. above sea level, lat. 35° 21' 25", long. 99° 16' 08".

Ownership: Oklahoma Community Television LLC.

Enid—K45EJ, Ch. 45, Family Broadcasting Group Inc. (KSBI Ch. 52 Oklahoma City) Phone: 405-373-2511.

Technical Facilities: 27.6-kw ERP, 361-ft. above ground, 1703-ft. above sea level, lat. 36° 28' 17", long. 97° 56' 23".

Ownership: Family Broadcasting Group Inc.

Enid—KXOK-LP, Ch. 32, ME3 Communications LLC. Phone: 405-720-1501.

Technical Facilities: 1000-w TPO, 12.5-kw ERP, 256-ft. above ground, 1505-ft. above sea level, lat. 36° 23' 48", long. 97° 52' 38".

Transmitter: 114 E. Broadway.

Began Operation: December 6, 1995.

Ownership: ME3 Communications LLC.

Erick—K58CS, Ch. 58, Oklahoma Community Television LLC. Phone: 405-808-2509.

Technical Facilities: 100-w TPO, 0.815-kw ERP, 414-ft. above ground, 2020-ft. above sea level, lat. 35° 09' 05", long. 99° 42' 50".

Holds CP for change to channel number 17, 1-kw ERP, 407-ft. above ground, 2427-ft. above sea level, BDISTT-20060719ABO.

Transmitter: 11-mi. SSW of Sayre.

Ownership: Oklahoma Community Television LLC.

Erick, etc.—K60CK, Ch. 60, Oklahoma Community Television LLC. (KJTL Ch. 18 Wichita Falls) Phone: 405-808-2509.

Technical Facilities: 0.81-kw ERP, 407-ft. above ground, 2428-ft. above sea level, lat. 35° 09' 05", long. 99° 42' 50".

Holds CP for change to channel number 15, 1-kw ERP, 407-ft. above ground, 2427-ft. above sea level, BDISTT-20060719ABT.

Ownership: Oklahoma Community Television LLC.

Erick, etc.—K62BQ, Ch. 62, Oklahoma Community Television LLC. Phone: 405-808-2509.

Technical Facilities: 100-w TPO, 0.815-kw ERP, 414-ft. above ground, 2434-ft. above sea level, lat. 35° 09' 05", long. 99° 42' 50".

Holds CP for change to channel number 20, 1-kw ERP, 407-ft. above ground, 2427-ft. above sea level, BDISTT-20060719ABN.

Transmitter: 11-mi. SSW of Sayre.

Ownership: Oklahoma Community Television LLC.

Erick, etc.—K64AX, Ch. 64, Oklahoma Community Television LLC. (KFOR-TV Ch. 4 Oklahoma City) Phone: 405-808-2509.

Technical Facilities: 0.815-kw ERP, 2434-ft. above sea level, lat. 35° 09' 05", long. 99° 42' 50".

Holds CP for change to channel number 16, 1.1-kw ERP, 407-ft. above ground, 2429-ft. above sea level, lat. 35° 09' 05", long. 99° 42' 51". BPTT-20050301AAR.

Ownership: Oklahoma Community Television LLC.

Erick, etc.—K66AQ, Ch. 66, Oklahoma Community Television LLC. (KOCO-TV Ch. 5 Oklahoma City) Phone: 405-808-2509.

Technical Facilities: 0.815-kw ERP, 2421-ft. above sea level, lat. 35° 09' 05", long. 99° 42' 50".

Holds CP for change to channel number 23, 1-kw ERP, 407-ft. above ground, 2427-ft. above sea level, BDISTT-20060719ABM.

Ownership: Oklahoma Community Television LLC.

Erick, etc.—K68AU, Ch. 68, Oklahoma Community Television LLC. (KAUZ-TV Ch. 6 Wichita Falls) Phone: 405-808-2509.

Technical Facilities: 0.815-kw ERP, lat. 35° 09' 05", long. 99° 42' 50".

Holds CP for change to channel number 21, 1.1-kw ERP, 407-ft. above ground, 2427-ft. above sea level, lat. 35° 09' 05", long. 99° 42' 51". BPTT-20050301AAS.

Ownership: Oklahoma Community Television LLC.

Frederick—K56BQ, Ch. 56, Oklahoma Educational Television Authority. (KETA-TV Ch. 13 Oklahoma City) Phone: 405-848-8501.

Technical Facilities: 0.834-kw ERP, 206-ft. above ground, 1536-ft. above sea level, lat. 34° 22' 41", long. 99° 04' 17".

Holds CP for change to channel number 34, 15-kw ERP, BDFCDTT-20061026AEM.

Ownership: Oklahoma Educational Television Authority.

Gage—K16DX, Ch. 16, Local TV Oklahoma License LLC. (KOKH-TV Ch. 25 Oklahoma City) Phone: 817-390-8503.

Technical Facilities: 0.984-kw ERP, lat. 36° 26' 003", long. 099° 46' 22".

Ownership: Local TV LLC.

Gage, etc.—K20BR, Ch. 20, Local TV Oklahoma License LLC. Phone: 817-390-8503.

Technical Facilities: 0.815-kw ERP, lat. 36° 26' 03", long. 99° 46' 22".

Ownership: Local TV LLC.

Glencoe—KOKQ-LP, Ch. 50, KOKH Television LLC.

Technical Facilities: 1000-w TPO, 11.6-kw ERP, 1260-ft. above sea level, lat. 36° 10' 24", long. 97° 58' 10".

Transmitter: Richmond Rd., W of Hwy. 108, Glencoe.

Began Operation: February 7, 1994.

Ownership: KOKH Television LLC.

Gould—K51CV, Ch. 51, Oklahoma Community Television LLC. (KOCB Ch. 34 Oklahoma City) Phone: 405-808-2509.

Technical Facilities: 0.942-kw ERP, 292-ft. above ground, 2041-ft. above sea level, lat. 34° 44' 30", long. 99° 48' 30".

Ownership: Oklahoma Community Television LLC.

Grandfield—K47DK, Ch. 47, Mission Broadcasting Inc. (KJBO-LP Ch. 35 Wichita Falls) Phone: 330-335-8808.

Technical Facilities: 8.58-kw ERP, 709-ft. above ground, 1821-ft. above sea level, lat. 34° 12' 06", long. 98° 43' 44".

Holds CP for change to 0.051-kw ERP, BDFCDTT-20060403ADC.

Ownership: Mission Broadcasting Inc.

Guymon—K16AB, Ch. 16, Oklahoma Educational Television Authority. (KETA-TV Ch. 13 Oklahoma City) Phone: 405-848-8501.

Technical Facilities: 6.37-kw ERP, lat. 36° 40' 13", long. 101° 28' 48".

Holds CP for change to 0.65-kw ERP, 522-ft. above ground, 3638-ft. above sea level, BDFCDTA-20060630AHL.

Ownership: Oklahoma Educational Television Authority.

Guymon—K28GI, Ch. 28, Guymon TV Translator Inc. (KAMR-TV Ch. 4 Amarillo)

Technical Facilities: 6.47-kw ERP, lat. 36° 40' 39", long. 101° 27' 52".

Guymon—K30FY, Ch. 30, Guymon TV Translator Inc. (KCIT Ch. 14 Amarillo)

Technical Facilities: 6.47-kw ERP, 489-ft. above ground, 3602-ft. above sea level, lat. 36° 40' 39", long. 101° 27' 52".

Guymon—K53BE, Ch. 53, Victory Center Inc. Phone: 580-338-5616. Fax: 580-338-2575.

Studio: 5th & Quinn Sts., Guymon, OK 73942.

Technical Facilities: 1000-w TPO, 6.566-kw ERP, 449-ft. above ground, 3652-ft. above sea level, lat. 36° 40' 30", long. 101° 33' 58".

Holds CP for change to channel number 48, 6.6-kw ERP, 441-ft. above ground, 3652-ft. above sea level, lat. 36° 40' 35", long. 101° 33' 56". BDISTTL-20060323AGK.

Transmitter: Approx. 3.25-mi. W of Guymon Municipal Airport.

Began Operation: May 1, 1983.

Ownership: Victory Center Inc.

Personnel: Brad Wayne Mendenhall, General Manager.

Guymon—K57HY, Ch. 57, Guymon TV Translator Inc. (KVII-TV Ch. 7 Amarillo)

Technical Facilities: 6.47-kw ERP, lat. 36° 40' 39", long. 101° 27' 52".

Guymon—K59GF, Ch. 59, Guymon TV Translator Inc. (KFDA-TV Ch. 10 Amarillo) Phone: 580-338-6993.

Technical Facilities: 6.47-kw ERP, 489-ft. above ground, 3602-ft. above sea level, lat. 36° 40' 39", long. 101° 27' 52".

Hollis—K24GG, Ch. 24, Oklahoma Community Television LLC. Phone: 405-808-2509.

Technical Facilities: 0.98-kw ERP, 308-ft. above ground, 2051-ft. above sea level, lat. 34° 44' 30", long. 99° 48' 30".

Ownership: Oklahoma Community Television LLC.

Hollis, etc.—K53AV, Ch. 53, Oklahoma Community Television LLC. (KJTL Ch. 18 Wichita Falls; KOKH-TV Ch. 25 Oklahoma City) Phone: 405-808-2509.

Technical Facilities: 1.1-kw ERP, 308-ft. above ground, 2050-ft. above sea level, lat. 34° 44' 30", long. 99° 48' 30".

Holds CP for change to channel number 22, 10-kw ERP, 308-ft. above ground, 2051-ft. above sea level, BDISTT-20060719ABK.

Ownership: Oklahoma Community Television LLC.

Hollis, etc.—K55BQ, Ch. 55, Oklahoma Community Television LLC. (KFOR-TV Ch. 4 Oklahoma City) Phone: 405-808-2509.

Technical Facilities: 0.527-kw ERP, lat. 34° 44' 30", long. 99° 48' 30".

Holds CP for change to channel number 35, 5-kw ERP, 308-ft. above ground, 1460-ft. above sea level, BDISTT-20060719ABI.

Ownership: Oklahoma Community Television LLC.

Hollis, etc.—K57BB, Ch. 57, Oklahoma Community Television LLC. (KAUZ-TV Ch. 6 Wichita Falls) Phone: 405-808-2509.

Technical Facilities: 0.52-kw ERP, lat. 34° 44' 30", long. 99° 48' 30".

Holds CP for change to channel number 30, 10-kw ERP, 308-ft. above ground, 2051-ft. above sea level, BDISTT-20060719ABH.

Ownership: Oklahoma Community Television LLC.

Hollis, etc.—K59BI, Ch. 59, Oklahoma Community Television LLC. (KOCO-TV Ch. 5 Oklahoma City) Phone: 405-808-2509.

Technical Facilities: 0.57-kw ERP, lat. 34° 44' 30", long. 99° 48' 30".

Holds CP for change to channel number 28, 10-kw ERP, 308-ft. above ground, 2051-ft. above sea level, BDISTT-20060719ABG.

Ownership: Oklahoma Community Television LLC.

Hugo—K15AA, Ch. 15, Oklahoma Educational Television Authority. (KETA-TV Ch. 13 Oklahoma City) Phone: 405-848-8501.

Technical Facilities: 4.39-kw ERP, lat. 33° 59' 49", long. 95° 30' 35".

Holds CP for change to 15-kw ERP, 355-ft. above ground, 926-ft. above sea level, BDFCDTA-20060630AHM.

Ownership: Oklahoma Educational Television Authority.

Idabel—K63BA, Ch. 63, Oklahoma Educational Television Authority. (KETA-TV Ch. 13 Oklahoma City) Phone: 405-848-8501.

Technical Facilities: 0.305-kw ERP, 444-ft. above ground, 911-ft. above sea level, lat. 33° 53' 16", long. 94° 48' 28".

Holds CP for change to channel number 23, 11.2-kw ERP, 447-ft. above ground, 914-ft. above sea level, BOFCOTT-20061026AEJ.

Ownership: Oklahoma Educational Television Authority.

Lawton—K11VJ, Ch. 11, Marcia T. Turner. Phone: 954-732-9539.

Technical Facilities: 0.01-kw ERP, 98-ft. above ground, 1280-ft. above sea level, lat. 34° 34' 24", long. 98° 28' 40".

Ownership: Marcia T. Turner.

Lawton—K20HO, Ch. 20, Family Broadcasting Group Inc. Phone: 405-631-7335.

Technical Facilities: 20-kw ERP, 300-ft. above ground, 1530-ft. above sea level, lat. 34° 36' 27", long. 98° 16' 26".

Ownership: Family Broadcasting Group Inc.

Lawton—K25IC, Ch. 25, Mosely Enterprises LLC. Phone: 318-992-7766.

Technical Facilities: 0.108-kw ERP, 49-ft. above ground, 1102-ft. above sea level, lat. 34° 33' 57", long. 98° 23' 23".

Holds CP for change to 23-kw ERP, 328-ft. above ground, 1508-ft. above sea level, lat. 34° 34' 23.7", long. 98° 28' 39.8". BPTTL-20070410ADR.

Ownership: Mosely Enterprises LLC.

Lawton—K36AB, Ch. 36, Oklahoma Educational Television Authority. (KETA-TV Ch. 13 Oklahoma City) Phone: 405-848-8501.

Technical Facilities: 4.89-kw ERP, lat. 34° 37' 36", long. 98° 16' 18".

Holds CP for change to 15-kw ERP, 342-ft. above ground, 1640-ft. above sea level, lat. 34° 37' 26", long. 98° 16' 15". BDFCDTA-20060630AHQ.

Ownership: Oklahoma Educational Television Authority.

■ **Lawton**—K38GL, Ch. 38, Three Angels Broadcasting Network Inc. Phone: 618-627-4651. Fax: 618-627-4155.

Studio: 3391 Charley Good Rd., West Frankfort, IL 62896.

Technical Facilities: 53-kw ERP, 505-ft. above ground, 1706-ft. above sea level, lat. 34° 32' 59", long. 98° 32' 22".

Ownership: Three Angels Broadcasting Network Inc.

Personnel: Moses Primo, Chief Engineer.

Lawton—K49GC, Ch. 49, Trinity Broadcasting Network Inc. (KTBN-TV Ch. 40 Santa Ana) Phone: 714-832-2950. Fax: 714-730-0661.

Technical Facilities: 13.2-kw ERP, 170-ft. above ground, 1280-ft. above sea level, lat. 34° 36' 12", long. 98° 23' 46".

Holds CP for change to 15-kw ERP, 171-ft. above ground, 1280-ft. above sea level, BDFCDTT-20060330ADO.

Transmitter: Hotel Lawtonian.

Began Operation: May 20, 1987.

Ownership: Trinity Broadcasting Network Inc.

Personnel: Paul Crouch, General Manager; Ben Miller, Chief Engineer; Rod Henke, Sales Manager.

Lawton—K53DS, Ch. 53, Mission Broadcasting of Wichita Falls Inc. (KJBO-LP Ch. 35 Wichita Falls) Phone: 330-335-8808.

Studio: 3800 Call Field Rd., Wichita Falls, TX 76308.

Technical Facilities: 1000-w TPO, 35.3-kw ERP, 449-ft. above ground, 1657-ft. above sea level, lat. 34° 33' 00", long. 98° 32' 20".

Holds CP for change to channel number 13, 0.05-kw ERP, 467-ft. above ground, 1657-ft. above sea level, BDISDTT-20060403ACZ.

Transmitter: Deyo Mission Rd., 3.5-mi. SW of Lawton.

Began Operation: April 1, 1990.

Ownership: Mission Broadcasting Inc.

Personnel: Kyle Williams, General Manager; Ken Thomasson, Chief Engineer; Melissa Detrich, Sales Manager.

Lawton—K64GJ, Ch. 64, Tiger Eye Broadcasting Corp. Phone: 954-431-3144.

Technical Facilities: 21.83-kw ERP, 262-ft. above ground, 1473-ft. above sea level, lat. 34° 35' 31", long. 98° 32' 56".

Holds CP for change to channel number 23, 150-kw ERP, BDISTTL-20060403APZ.

Ownership: Equity Media Holdings Corp.

May, etc.—K18BV, Ch. 18, Local TV Oklahoma License LLC. Phone: 817-390-8503.

Technical Facilities: 100-w TPO, 0.815-kw ERP, 240-ft. above ground, 2615-ft. above sea level, lat. 36° 26' 03", long. 99° 46' 22".

Transmitter: 8-mi. N of Gage.

Ownership: Local TV LLC.

May, etc.—K22BR, Ch. 22, Local TV Oklahoma License LLC. (KFOR-TV Ch. 4 Oklahoma City) Phone: 817-390-8503.

Technical Facilities: 0.815-kw ERP, 239-ft. above ground, 2615-ft. above sea level, lat. 36° 26' 03", long. 99° 46' 22".

Ownership: Local TV LLC.

McAlester—K51EK, Ch. 51, Family Broadcasting Group Inc. (KSBI Ch. 52 Oklahoma City) Phone: 405-373-2511.

Technical Facilities: 34.3-kw ERP, 328-ft. above ground, 1234-ft. above sea level, lat. 34° 58' 37", long. 095° 43' 01".

Ownership: Family Broadcasting Group Inc.

McAlester—KEGG-LP, Ch. 35, Hispanic Christian Community Network Inc. (KTBN-TV Ch. 40 Santa Ana) Phone: 214-680-6029.

Technical Facilities: 0.45-kw ERP, 66-ft. above ground, 807-ft. above sea level, lat. 34° 57' 22", long. 95° 46' 23".

Ownership: Hispanic Christian Community Network Inc.

Medford—K46AH, Ch. 46, Oklahoma Educational Television Authority. (KETA-TV Ch. 13 Oklahoma City) Phone: 405-848-8501.

Technical Facilities: 5.88-kw ERP, lat. 36° 40' 48", long. 97° 53' 19".

Holds CP for change to 2.3-kw ERP, 487-ft. above ground, 1647-ft. above sea level, BDFCDTA-20060630AHP.

Ownership: Oklahoma Educational Television Authority.

Miami—KELF-LP, Ch. 48, Family Media Inc. Phone: 918-541-1934.

Studio: 310 Spring St., Grove, OK 74344.

Technical Facilities: 98.4-kw ERP, 197-ft. above ground, 1093-ft. above sea level, lat. 36° 52' 50", long. 94° 59' 26".

Multichannel TV Sound: Planned.

Ownership: Family Media Inc.

Personnel: Tony Bickel, General Manager; Thom Thompson, Chief Engineer; Nolan Williams, Sales Manager; Jean Bohannan, Program Director.

Mooreland, etc.—K61CW, Ch. 61, Local TV Oklahoma License LLC. (KTVN Ch. 2 Reno) Phone: 817-390-8503.

Technical Facilities: 0.81-kw ERP, 2421-ft. above sea level, lat. 36° 34' 06", long. 99° 16' 33".

Ownership: Local TV LLC.

Muskogee—K14LD, Ch. 14, Family Broadcasting Group inc. (KSBI Ch. 52 Oklahoma City) Phone: 405-631-7335.

Technical Facilities: 37-kw ERP, 265-ft. above ground, 922-ft. above sea level, lat. 35° 40' 51", long. 95° 25' 19".

Ownership: Family Broadcasting Group Inc.

Muskogee—K25GJ, Ch. 25, Trinity Broadcasting Network. (KTBN-TV Ch. 40 Santa Ana) Phone: 714-832-2950. Fax: 714-730-0661.

Technical Facilities: 11.2-kw ERP, 171-ft. above ground, 769-ft. above sea level, lat. 35° 41' 48", long. 95° 18' 26".

Holds CP for change to channel number 16, 15-kw ERP, BOISDTT-20060330ACC.

Ownership: Trinity Broadcasting Network Inc.

■ **Norman**—KUOK-CA, Ch. 11, Woodward Broadcasting Inc. Phone: 501-219-2400.

Technical Facilities: 0.8-kw ERP, 879-ft. above ground, 1962-ft. above sea level, lat. 35° 16' 50", long. 97° 20' 14".

Holds CP for change to 1.9-kw ERP, 879-ft. above ground, 1940-ft. above sea level, lat. 35° 16' 58", long. 97° 20' 18". BPTVA-20040622AAI.

Began Operation: July 9, 1996.

Ownership: Equity Media Holdings Corp.

■ **Nowata**—KGCT-LP, Ch. 25, Murphy D. Boughner. Phones: 918-273-2212; 918-599-4535. Fax: 918-599-4252.

Studio: 137 N Washington St, Bartlesville, OK .

Technical Facilities: 1000-w TPO, 11.6-kw ERP, 85-ft. above ground, 841-ft. above sea level, lat. 36° 42' 10", long. 95° 38' 24".

Transmitter: Water Tower at junction of Pecan & Shawnee Sts.

Multichannel TV Sound: Stereo only.

Ownership: Murphy O. Boughner.

Personnel: Doug Boughner, General Manager.

■ **Oklahoma City**—KCHM-LP, Ch. 59, Woodward Broadcasting Inc. Phone: 501-219-2400.

Technical Facilities: 20-kw ERP, 401-ft. above ground, 1713-ft. above sea level, lat. 35° 22' 10", long. 97° 27' 41".

Holds CP for change to channel number 36, 30-kw ERP, 400-ft. above ground, 1547-ft. above sea level, lat. 35° 34' 07", long. 97° 29' 21". BMJPTTA-20040504ABL.

Transmitter: 89th & Bryant Sts., Moore.

Ownership: Equity Media Holdings Corp.

■ **Oklahoma City**—KLHO-LP, Ch. 17, Ortiz Media Group Inc. Phone: 817-845-6244.

Technical Facilities: 1000-w TPO, 37.1-kw ERP, 197-ft. above ground, 1637-ft. above sea level, lat. 35° 22' 10", long. 97° 27' 36".

Transmitter: 5-mi. S of 89th & Bryant, Moore.

Ownership: Ortiz Media Group Inc.

■ **Oklahoma City**—KOHC-CA, Ch. 38, Sunshine State Television Networks Inc. Phones: 954-431-3144; 305-776-8240. Fax: 954-431-3591.

Technical Facilities: 10-w TPO, 50-kw ERP, 177-ft. above ground, 1444-ft. above sea level, lat. 35° 21' 46", long. 97° 26' 57".

Transmitter: 2333 E Britton Rd.

Ownership: Sunshine State Television Networks Inc.

Personnel: Charles L. Freeny Jr., Chief Engineer.

Oklahoma City—KTOU-LP, Ch. 21, Mako Communications LLC.

Technical Facilities: 1000-w TPO, 41.61-kw ERP, 427-ft. above ground, 1706-ft. above sea level, lat. 35° 23' 14", long. 97° 29' 57".

Transmitter: 3.1-mi. S of Newcastle on State Hwy. 277.

Ownership: Mako Communications LLC.

Personnel: Bryan Covey, General Manager; Ron Turner, Chief Engineer; Don Shelton, Sales Manager.

■ **Oklahoma City**—KUOT-CA, Ch. 19, EICB-TV LLC. Phone: 972-291-3750.

Technical Facilities: 23.7-kw ERP, 591-ft. above ground, 1899-ft. above sea level, lat. 35° 22' 10", long. 97° 27' 41".

Requests CP for change to 150-kw ERP, BPTTA-20060111ACN.

Began Operation: .

Ownership: EICB-TV LLC.

Oklahoma City—KWDW-LP, Ch. 48, Coconut Palm Acquisition Corp. Phone: 501-219-2400.

Technical Facilities: 18.1-kw ERP, 699-ft. above ground, 1829-ft. above sea level, lat. 35° 32' 51", long. 97° 29' 30".

Ownership: Equity Media Holdings Corp.

Personnel: Pete Sumrall, General Manager; Dave Russell, Sales Manager; Doug Gerlinger, Chief Engineer.

Oklahoma City—KXOC-LP, Ch. 41, Family Broadcasting Group Inc. Phone: 405-631-7335.

Technical Facilities: 48.8-kw ERP, 1000-ft. above ground, 2104-ft. above sea level, lat. 35° 35' 52", long. 97° 29' 22".

Ownership: Family Broadcasting Group Inc.

Ponca City—K38AK, Ch. 38, Oklahoma Educational Television Authority. (KETA-TV Ch. 13 Oklahoma City) Phone: 405-848-8501.

Technical Facilities: 6.89-kw ERP, lat. 36° 44' 30", long. 97° 02' 36".

Holds CP for change to 15-kw ERP, 410-ft. above ground, 1475-ft. above sea level, BDFCDTA-20060630AHO.

Ownership: Oklahoma Educational Television Authority.

Ponca City—K54FZ, Ch. 54, Family Broadcasting Group Inc. Phone: 405-373-2511.

Technical Facilities: 23.8-kw ERP, 387-ft. above ground, 1453-ft. above sea level, lat. 36° 45' 35", long. 97° 09' 36".

Transmitter: N side of Hubbard Rd., 4-mi. W of Union Rd.

Ownership: Family Broadcasting Group Inc.

■ **Ponca City**—KTEW-CA, Ch. 27, Mable Marie Kelly. Phone: 580-767-0020.

Studio: 114 West Central, Ponca City, OK 74601.

Technical Facilities: 100-w TPO, 0.689-kw ERP, 377-ft. above ground, 1194-ft. above sea level, lat. 36° 41' 25", long. 97° 10' 20".

Transmitter: 4-mi. W of Ponca City on Hwy. 60.

Began Operation: February 1, 1989.

Ownership: Mable Marie Kelly.

Personnel: Dave Hall, General Manager; Kristina Hall, Sales Manager; Rick King, Chief Engineer.

■ **Poteau**—KSJF-CA, Ch. 59, Fort Smith 46 Inc. Phone: 501-219-2400. Fax: 501-785-4844.

Technical Facilities: 1000-w TPO, 21.2-kw ERP, 105-ft. above ground, 2485-ft. above sea level, lat. 35° 04' 17", long. 94° 40' 47".

Transmitter: Cavanal Mountain.

Ownership: Equity Media Holdings Corp.

Personnel: Karen Pharis, General Manager; Don Jones, Chief Engineer; Leo Cruz, Sales Manager.

Sayre—K26EU, Ch. 26, Oklahoma Community Television LLC. (KJTL Ch. 18 Wichita Falls) Phone: 405-808-2509.

Technical Facilities: 0.9-kw ERP, lat. 35° 009' 005", long. 099° 42' 50".

Holds CP for change to 9.9-kw ERP, 407-ft. above ground, 2427-ft. above sea level, BPTT-20030206ACP.

Transmitter: 3.75-mi. W of Sayre.

Ownership: Oklahoma Community Television LLC.

Seiling—K49DO, Ch. 49, Local TV Oklahoma License LLC. Phone: 817-390-8503.

Technical Facilities: 100-w TPO, 0.77-kw ERP, 2231-ft. above sea level, lat. 36° 06' 00", long. 98° 57' 05".

Transmitter: Near Seiling.

Ownership: Local TV LLC.

Seiling—K51EB, Ch. 51, Local TV Oklahoma License LLC. Phone: 817-390-8503.

Technical Facilities: 100-w TPO, 0.77-kw ERP, 2231-ft. above sea level, lat. 36° 06' 00", long. 98° 57' 05".

Transmitter: Near Seiling.

Ownership: Local TV LLC.

Seiling—K53CI, Ch. 53, Local TV Oklahoma License LLC. Phone: 817-390-8503.

Technical Facilities: 0.815-kw ERP, 299-ft. above ground, 2257-ft. above sea level, lat. 36° 06' 00", long. 98° 57' 05".

Ownership: Local TV LLC.

Seiling—K55EZ, Ch. 55, Local TV Oklahoma License LLC. (KOCO-TV Ch. 5 Oklahoma City) Phone: 817-390-8503.

Technical Facilities: 0.815-kw ERP, 299-ft. above ground, 2257-ft. above sea level, lat. 36° 06' 00", long. 98° 57' 05".

Ownership: Local TV LLC.

Seiling—K57EA, Ch. 57, Local TV Oklahoma License LLC. (KWTV Ch. 9 Oklahoma City) Phone: 817-390-8503.

Technical Facilities: 292-ft. above ground, 2257-ft. above sea level, lat. 36° 06' 00", long. 98° 57' 05".

Ownership: Local TV LLC.

Stillwater—K21DF, Ch. 21, Family Broadcasting Group Inc. Phone: 405-373-2511.

Technical Facilities: 36.3-kw ERP, 325-ft. above ground, 1355-ft. above sea level, lat. 36° 06' 31", long. 97° 11' 46".

Ownership: Family Broadcasting Group Inc.

Stillwater—KOKG-LP, Ch. 19, KOKI Television LLC.

Technical Facilities: 100-w TPO, 1.16-kw ERP, 1037-ft. above sea level, lat. 36° 08' 13", long. 97° 01' 41".

Transmitter: 1501 N. Hightower St.

Ownership: KOKI Television LLC.

Stillwater—KOKM-LP, Ch. 7, Wellsprings TV Network Inc. Phone: 409-813-1000.

Technical Facilities: 10-w TPO, 15.9-kw ERP, 1027-ft. above sea level, lat. 36° 08' 13", long. 97° 01' 41".

Transmitter: 1505 N. Hightower St.

Ownership: Wellsprings Television Network Inc.

Personnel: Gershon Haston, Vice President & General Manager.

Stillwater—KWEM-LP, Ch. 31, Venture Media Group LLC. Phone: 405-377-8831.

Technical Facilities: 1000-w TPO, 8.9-kw ERP, 711-ft. above ground, 1742-ft. above sea level, lat. 36° 06' 31", long. 97° 11' 46".

Transmitter: 6.8-mi. W of the center of Stillwater.

Began Operation: March 13, 1997.

Ownership: Venture Media Group LLC.

Personnel: Trace Morgan, Manager.

Strong City—K28BY, Ch. 28, Oklahoma Community Television LLC. (KJTL Ch. 18 Wichita Falls) Phone: 405-808-2509.

Technical Facilities: 0.815-kw ERP, lat. 35° 46' 58", long. 099° 35' 13".

Transmitter: 8-mi. N of Strong City.

Ownership: Oklahoma Community Television LLC.

Strong City—K30EF, Ch. 30, Oklahoma Community Television LLC. (KOCO-TV Ch. 5 Oklahoma City) Phone: 405-808-2509.

Technical Facilities: 1.07-kw ERP, 249-ft. above ground, 2589-ft. above sea level, lat. 35° 46' 58", long. 99° 35' 13".

Ownership: Oklahoma Community Television LLC.

Strong City—K32DF, Ch. 32, Oklahoma Community Television LLC. (KJTL Ch. 18 Wichita Falls; KOCB Ch. 34 Oklahoma City) Phone: 405-808-2509.

Technical Facilities: 1.07-kw ERP, 249-ft. above ground, 2589-ft. above sea level, lat. 35° 46' 53", long. 99° 35' 13".

Ownership: Oklahoma Community Television LLC.

Strong City—K36AJ, Ch. 36, Oklahoma Community Television LLC. Phone: 405-808-2509.

Technical Facilities: 0.847-kw ERP, 341-ft. above ground, 2680-ft. above sea level, lat. 35° 46' 50", long. 99° 35' 13".

Holds CP for change to channel number 25, 10-kw ERP, lat. 35° 46' 57.8", long. 99° 35' 12.6". BDISTT-20060719ABL.

Ownership: Oklahoma Community Television LLC.

Strong City—K38AM, Ch. 38, Oklahoma Community Television LLC. (KFOR-TV Ch. 4 Oklahoma City) Phone: 405-808-2509.

Technical Facilities: 0.872-kw ERP, 341-ft. above ground, 2680-ft. above sea level, lat. 35° 46' 58", long. 99° 35' 13".

Ownership: Oklahoma Community Television LLC.

Strong City—K40AG, Ch. 40, Oklahoma Community Television LLC. (KWTV Ch. 9 Oklahoma City) Phone: 405-808-2509.

Technical Facilities: 0.205-kw ERP, lat. 35° 46' 58", long. 99° 35' 13".

Ownership: Oklahoma Community Television LLC.

Strong City—K42AG, Ch. 42, Oklahoma Community Television LLC. (KOKH-TV Ch. 25 Oklahoma City) Phone: 405-808-2509.

Technical Facilities: 1.1-kw ERP, lat. 38° 30' 32", long. 113° 17' 21".

Transmitter: 18-mi. WNW of Milford.

Ownership: Oklahoma Community Television LLC.

■ **Sulphur**—KOKT-LP, Ch. 36, Woodward Broadcasting Inc. Phone: 501-219-2400.

Studio: PO Box 944, State Hwy 7, Sulphur, OK 73086.

Technical Facilities: 1000-w TPO, 52.4-kw ERP, 299-ft. above ground, 1564-ft. above sea level, lat. 34° 22' 32", long. 97° 08' 05".

Transmitter: 0.5-mi. N of Springer.

Began Operation: November 1, 1992.

Ownership: Equity Media Holdings Corp.

Personnel: Beverly Orr, General Manager; Neal Ardman, Chief Engineer.

Tahlequah—K04DY, Ch. 4, Northeastern State U. Phone: 918-456-5511.

Technical Facilities: 10-w TPO, 0.07-kw ERP, lat. 35° 54' 51", long. 94° 59' 18".

Transmitter: Keetowah Hill in Tahlequah.

Tahlequah—K30IX, Ch. 30, Trinity Broadcasting Network. (KTBN-TV Ch. 40 Santa Ana) Phones: 330-753-5542; 714-832-2950. Fax: 714-730-0661.

Technical Facilities: 10-kw ERP, 269-ft. above ground, 1329-ft. above sea level, lat. 35° 59' 24", long. 94° 56' 12".

Transmitter: Approx. 1-mi. NW of McSpadden Falls.

Ownership: Trinity Broadcasting Network Inc.

Tulsa—K13XU, Ch. 13, Family Broadcasting Group Inc. (KSBI Ch. 52 Oklahoma City) Phone: 405-631-7335.

Technical Facilities: 1-kw ERP, 220-ft. above ground, 1204-ft. above sea level, lat. 36° 11' 27", long. 96° 05' 32".

Ownership: Family Broadcasting Group Inc.

Tulsa—K15DA, Ch. 15, Family Broadcasting Group Inc. (KSBI Ch. 52 Oklahoma City) Phone: 405-373-2511.

Technical Facilities: 70.9-kw ERP, 154-ft. above ground, 1014-ft. above sea level, lat. 35° 58' 15", long. 96° 10' 45".

Ownership: Family Broadcasting Group Inc.

Tulsa—K39CW, Ch. 39, Ventana Television Inc.

Technical Facilities: 2000-w TPO, 29.8-kw ERP, 702-ft. above ground, 1165-ft. above sea level, lat. 36° 09' 01", long. 95° 59' 25".

Transmitter: Fourth National Bank Bldg., 15 W. 6th St.

Ownership: Ventana Television Inc.

Personnel: John Skelnik, General Manager & Chief Engineer.

Tulsa—K57IP, Ch. 57, MS Communications LLC. Phone: 414-765-9737.

Technical Facilities: 0.007-kw ERP, 50-ft. above ground, 924-ft. above sea level, lat. 36° 006' 38.20", long. 96° 002' 004.20".

Ownership: MS Communications LLC.

Tulsa—K69GO, Ch. 69, Three Angels Broadcasting Network Inc. Phone: 618-627-4651. Fax: 618-627-4155.

Studio: 3391 Charley Good Rd., West Frankfort, IL 62896.

Technical Facilities: 63.3-kw ERP, 108-ft. above ground, 932-ft. above sea level, lat. 36° 003' 15", long. 95° 55' 33".

Holds CP for change to channel number 40, 1.5-kw ERP, 197-ft. above ground, 1099-ft. above sea level, lat. 36° 06' 55.7", long. 96° 01' 02". BDISDTL-20070205ACX.

Ownership: Three Angels Broadcasting Network Inc.

Personnel: Moses Primo, Chief Engineer.

Tulsa—KOPE-LP, Ch. 51, Las Americas Supermercado Inc. Phone: 918-520-4447.

Technical Facilities: 1000-w TPO, 7.15-kw ERP, 270-ft. above ground, 938-ft. above sea level, lat. 36° 005' 41", long. 95° 52' 000".

Transmitter: 6700 W. 22nd Place.

Began Operation: October 18, 1999.

Ownership: Las Americas Supermercado Inc.

■ **Tulsa**—KTZT-CA, Ch. 29, Word of Goc Fellowship Inc. Phone: 817-571-1229.

Technical Facilities: 1000-w TPO, 6-kw ERP, 702-ft. above ground, 1132-ft. above sea level, lat. 16° 09' 01", long. 95° 59' 25".

Transmitter: Bank Four Bldg.

Began Operation: August 4, 1998.

Ownership: Word of God Fellowship Inc.

■ **Tulsa**—KUTU-CA, Ch. 25, Woodward Broadcasting Inc. Phone: 501-219-2400.

Technical Facilities: 5.06-kw ERP, 476-ft. above ground, 1198-ft. above sea level, lat. 36° 09' 01", long. 95° 59' 25".

Transmitter: Bank IV Center, 15th W. 6th St.

Began Operation: July 10, 1996.

Ownership: Equity Media Holdings Corp.

Weatherford—K17DH, Ch. 17, Oklahoma Community Television LLC. Phone: 405-808-2509.

Technical Facilities: 20-w TPO, 0.9-kw ERP, 1968-ft. above sea level, lat. 35° 29' 28", long. 98° 43' 54".

Transmitter: 2.5-mi. SSW of Weatherford.

Began Operation: July 1, 1993.

Ownership: Oklahoma Community Television LLC.

Weatherford—K20DX, Ch. 20, Oklahoma Community Television LLC. Phone: 405-808-2509.

Technical Facilities: 20-w TPO, 0.9-kw ERP, 1968-ft. above sea level, lat. 35° 29' 28", long. 98° 43' 54".

Transmitter: 2.5-mi. SSW of Weatherford.

Began Operation: July 1, 1993.

Ownership: Oklahoma Community Television LLC.

Weatherford—K22ED, Ch. 22, Oklahoma Community Television LLC. Phone: 405-808-2509.

Technical Facilities: 0.9-kw ERP, 1968-ft. above sea level, lat. 35° 29' 28", long. 98° 43' 54".

Transmitter: 2.5-mi. SSW of Weatherford.

Began Operation: July 1, 1993.

Ownership: Oklahoma Community Television LLC.

Weatherford—K38HM, Ch. 38, Oklahoma Community Television LLC. (KOKH-TV Ch. 25 Oklahoma City; KOCB Ch. 34 Oklahoma City) Phone: 405-808-2509.

Technical Facilities: 0.7-kw ERP, 187-ft. above ground, 1968-ft. above sea level, lat. 35° 29' 28", long. 35° 29' 54".

Ownership: Oklahoma Community Television LLC.

Weatherford—K41DS, Ch. 41, Oklahoma Community Television LLC. (KDCB Ch. 34 Oklahoma City) Phone: 405-808-2509.

Technical Facilities: 0.886-kw ERP, 187-ft. above ground, 1968-ft. above sea level, lat. 35° 29' 28", long. 98° 43' 54".

Ownership: Oklahoma Community Television LLC.

Woodward—K59EE, Ch. 59, Local TV Oklahoma License LLC. Phone: 817-390-8503.

Technical Facilities: 100-w TPO, 0.815-kw ERP, 305-ft. above ground, 2428-ft. above sea level, lat. 36° 34' 06", long. 99° 16' 33".

Transmitter: 8.9-mi. NNW of Mooreland.

Ownership: Local TV LLC.

■ **Woodward**—KOMI-LP, Ch. 24, 101 Television. Phone: 580-256-4101. Fax: 580-256-3825.

Technical Facilities: 2000-w TPO, 33.7-kw ERP, 1060-ft. above ground, 3330-ft. above sea level, lat. 36° 16' 06", long. 99° 26' 56".

Holds CP for change to 0.16-kw ERP, BDFCDTA-20060322AAT.

Transmitter: Sharon-Shattuck Rd., 6.1-mi. W of Sharon.

Ownership: 101 Television.

Personnel: Anne Coleman, General Manager; Lawrence Powell, Chief Engineer; Larry Anderson, Sales Manager.

Woodward, etc.—K63CF, Ch. 63, Local TV Oklahoma License LLC. (KOCD-TV Ch. 5 Oklahoma City) Phone: 817-390-8503.

Technical Facilities: 0.81-kw ERP, 2421-ft. above sea level, lat. 36° 34' 06", long. 99° 16' 33".

Ownership: Local TV LLC.

Woodward, etc.—K65CD, Ch. 65, Local TV Oklahoma License LLC. (KWTV Ch. 9 Oklahoma City) Phone: 817-390-8503.

Technical Facilities: 0.81-kw ERP, 2421-ft. above sea level, lat. 36° 34' 06", long. 99° 16' 33".

Ownership: Local TV LLC.

Woodward, etc.—K67CW, Ch. 67, Local TV Oklahoma License LLC. (KOKH-TV Ch. 25 Oklahoma City) Phone: 817-390-8503.

Technical Facilities: 0.815-kw ERP, 2425-ft. above sea level, lat. 36° 34' 06", long. 99° 16' 33".

Ownership: Local TV LLC.

Woodward, etc.—K69DH, Ch. 69, Local TV Oklahoma License LLC. Phone: 817-390-8503.

Technical Facilities: 100-w TPO, 0.815-kw ERP, 300-ft. above ground, 2420-ft. above sea level, lat. 36° 34' 06", long. 99° 16' 33".

Transmitter: Approx. 9-mi. NNW of Mooreland.

Began Operation: October 1, 1986.

Ownership: Local TV LLC.

Oregon

Albany, etc.—K20DD, Ch. 20, Meredith Corp. Phones: 503-239-4949; 515-284-3000. Fax: 503-239-6184.

Technical Facilities: 10.7-kw ERP, 69-ft. above ground, 1489-ft. above sea level, lat. 44° 30' 18", long. 122° 57' 32".

Holds CP for change to 2-kw ERP, 69-ft. above ground, 1491-ft. above sea level, BOFCDTL-20060331BCA.

Ownership: Meredith Corp.

Altamont, etc.—K52AS, Ch. 52, Soda Mountain Broadcasting Inc. Phone: 541-773-1212. Fax: 541-779-9261.

Studio: 1090 Knutson Ave., Medford, OR 97504.

Technical Facilities: 14.3-kw ERP, lat. 42° 12' 57", long. 121° 47' 53".

Ownership: Soda Mountain Broadcasting Inc.

Personnel: Renard Maiuri, General Manager.

Applegate Valley—K02EK, Ch. 2, Freedom Broadcasting of Oregon Licensee LLC. (KTVL Ch. 10 Medford) Phone: 518-346-6666.

Technical Facilities: 0.004-kw ERP, 2720-ft. above sea level, lat. 42° 13' 12", long. 123° 01' 59".

Ownership: Freedom Communications Holdings Inc.

Applegate Valley—K04ER, Ch. 4, California-Oregon Broadcasting Inc. (KOBI Ch. 5 Medford)

Technical Facilities: 0.003-kw ERP, 2720-ft. above sea level, lat. 42° 13' 12", long. 123° 01' 59".

Arlington—K17GK, Ch. 17, Oregon Public Broadcasting. (KDPB-TV Ch. 10 Portland) Phone: 503-244-9900.

Technical Facilities: 1-kw ERP, 79-ft. above ground, 1814-ft. above sea level, lat. 45° 45' 50", long. 120° 14' 40".

Ownership: Oregon Public Broadcasting.

Ashland—K39EF, Ch. 39, WatchTV Inc. Phone: 503-241-2411. Fax: 503-226-3557.

Technical Facilities: 24.5-kw ERP, 79-ft. above ground, 3730-ft. above sea level, lat. 42° 17' 43", long. 122° 45' 00".

Began Operation: April 15, 1996.

Ownership: WatchTV Inc.

Personnel: Gregory J. Herman, General Manager; Steven A. Hale, Station Manager.

Ashland, etc.—K04ED, Ch. 4, Freedom Broadcasting of Oregon Licensee LLC. (KTVL Ch. 10 Medford) Phone: 518-346-6666.

Technical Facilities: 0.08-kw ERP, 3796-ft. above sea level, lat. 42° 17' 43", long. 122° 45' 00".

Ownership: Freedom Communications Holdings Inc.

Astoria—K04PH, Ch. 4, Kenneth E. Lewetag. Phone: 503-930-7228.

Technical Facilities: 2.25-kw ERP, 69-ft. above ground, 1388-ft. above sea level, lat. 46° 17' 10", long. 123° 53' 50".

Ownership: Kenneth E. Lewetag.

Astoria—K05LE, Ch. 5, Michael Mattson. Phone: 503-409-2181.

Technical Facilities: 2.5-kw ERP, 69-ft. above ground, 1388-ft. above sea level, lat. 46° 17' 10", long. 123° 53' 50".

Ownership: Michael Mattson.

Astoria—K17HA, Ch. 17, King Broadcasting Co. (KGW Ch. 8 Portland) Phone: 214-977-6606.

Technical Facilities: 18-kw ERP, 49-ft. above ground, 1421-ft. above sea level, lat. 46° 17' 11", long. 123° 53' 45".

Ownership: King Broadcasting Co.

Astoria—K23GK, Ch. 23, Oregon Public Broadcasting. Phone: 503-244-9900.

Technical Facilities: 15.5-kw ERP, 49-ft. above ground, 1421-ft. above sea level, lat. 46° 17' 11", long. 123° 53' 45".

Ownership: Oregon Public Broadcasting.

Astoria—K26DB, Ch. 26, Fisher Broadcasting Inc. (KATU Ch. 2 Portland)

Technical Facilities: 23.8-kw ERP, 49-ft. above ground, 1375-ft. above sea level, lat. 46° 17' 10", long. 123° 53' 50".

Astoria—K28FP, Ch. 28, WatchTV Inc. Phone: 503-241-2411. Fax: 503-226-3557.

Technical Facilities: 1000-w TPO, 13.2-kw ERP, 49-ft. above ground, 1375-ft. above sea level, lat. 46° 17' 10", long. 123° 53' 50".

Transmitter: 2.9-mi. N of U.S. 101, 2.5-mi. ENE of Chinook.

Began Operation: October 7, 1999.

Ownership: WatchTV Inc.

Personnel: Gregory J. Herman, General Manager; Steven A. Hale, Station Manager.

Astoria—K34DC, Ch. 34, Montecito Portland License LLC. (KDIN Ch. 6 Portland) Phone: 805-969-9278.

Technical Facilities: 23.6-kw ERP, 49-ft. above ground, 1375-ft. above sea level, lat. 46° 17' 10", long. 123° 53' 50".

Ownership: Montecito Broadcast Group LLC.

Baker—K42AI, Ch. 42, Blue Mountain Translator District. (KOIN Ch. 6 Portland) Phone: 509-529-9149.

Technical Facilities: 1.68-kw ERP, lat. 44° 36' 32", long. 117° 46' 32".

Baker—K46AM, Ch. 46, Blue Mountain Translator District. (KTVB Ch. 7 Boise) Phone: 509-529-9149.

Technical Facilities: 0.1-kw ERP, lat. 44° 36' 32", long. 117° 46' 32".

Baker—K50FD, Ch. 50, Blue Mountain Translator District. (KGW Ch. 8 Portland) Phone: 509-529-9149.

Technical Facilities: 0.9-kw ERP, 23-ft. above ground, 6421-ft. above sea level, lat. 44° 36' 32", long. 117° 46' 32".

Baker—K53EJ, Ch. 53, Meredith Corp. Phone: 515-284-3000.

Technical Facilities: 100-w TPO, 1.98-kw ERP, 6437-ft. above sea level, lat. 44° 36' 32", long. 117° 46' 32".

Holds CP for change to channel number 51, 1.18-kw ERP, 30-ft. above ground, 6431-ft. above sea level, lat. 44° 35' 57", long. 117° 46' 58". BDISDTL-20060330AGB.

Transmitter: Mount Beaver, 15-mi. SSW of Baker.

Ownership: Meredith Corp.

Baker City—K55JS, Ch. 55, Blue Mountain Translator District. Phone: 509-529-9149.

Technical Facilities: 4.9-kw ERP, 36-ft. above ground, 6437-ft. above sea level, lat. 44° 35' 57", long. 117° 46' 58".

Ownership: Blue Mountain Translator District.

Baker City, etc.—K48DC, Ch. 48, Oregon Public Broadcasting. (KTVR Ch. 13 La Grande) Phone: 503-244-9900.

Technical Facilities: 2-kw ERP, 30-ft. above ground, 6430-ft. above sea level, lat. 44° 35' 57", long. 117° 45' 58".

Holds CP for change to 5-kw ERP, BPTT-20060929AIQ.

Ownership: Oregon Public Broadcasting.

Baker Valley—K44AJ, Ch. 44, Blue Mountain Translator District. (KXLY-TV Ch. 4 Spokane; KATU Ch. 2 Portland) Phone: 509-529-9149.

Technical Facilities: 0.337-kw ERP, lat. 44° 36' 32", long. 117° 46' 32".

Baker Valley, etc.—K40AJ, Ch. 40, Blue Mountain Translator District. (KPTV Ch. 12 Portland) Phone: 509-529-9149.

Technical Facilities: 0.278-kw ERP, 6421-ft. above sea level, lat. 44° 36' 32", long. 117° 46' 32".

Bend—K07YM, Ch. 7, Montecito Portland License LLC. Phone: 503-464-0600.

Technical Facilities: 0.073-kw ERP, 1122-ft. above ground, 2021-ft. above sea level, lat. 44° 04' 41", long. 121° 19' 57".

Transmitter: Aubrey Rd., 1.8-mi. NW of Bend.

Multichannel TV Sound: Stereo and separate audio program.

Ownership: Montecito Broadcast Group LLC.

Bend—K27DD, Ch. 27, NPG of Oregon Inc. (KPDX Ch. 49 Vancouver) Phone: 816-271-8505.

Technical Facilities: 8.7-kw ERP, lat. 44° 26' 17", long. 120° 57' 13".

Holds CP for change to 5-kw ERP, 72-ft. above ground, 5705-ft. above sea level, BDFCDTA-20060703ACY.

Transmitter: Grizzly Mountain, 10-mi. NW of Prineville.

Ownership: News Press & Gazette Co.

Bend—K33AG, Ch. 33, Trinity Broadcasting Network Inc. (KTBN-TV Ch. 40 Santa Ana) Phone: 714-832-2950. Fax: 714-730-0661.

Technical Facilities: 2.9-kw ERP, 75-ft. above ground, 4311-ft. above sea level, lat. 44° 04' 40", long. 121° 19' 49".

Holds CP for change to 15-kw ERP, BDFCDTT-20060330ADV.

Ownership: Trinity Broadcasting Network Inc.

■ **Bend**—KABH-CA, Ch. 15, WatchTV Inc. Phone: 503-241-2411. Fax: 503-226-3557.

Technical Facilities: 1000-w TPO, 84-kw ERP, 49-ft. above ground, 4327-ft. above sea level, lat. 44° 004' 30", long. 121° 19' 46".

Transmitter: Aubrey Butte, 1.4-mi. W of U.S. Rte. 20/97.

Began Operation: November 3, 1993.

Ownership: WatchTV Inc.

Personnel: Gregory J. Hermann, General Manager; Steven A. Hale, Station Manager.

Bend—KBND-LP, Ch. 41, Combined Communications Inc. Phone: 541-382-5263.

Technical Facilities: 6.5-kw ERP, 184-ft. above ground, 4393-ft. above sea level, lat. 44° 04' 39", long. 121° 19' 57".

Holds CP for change to 8.9-kw ERP, 174-ft. above ground, 4383-ft. above sea level, BPTTL-20060327AFE.

Ownership: Combined Communications Inc.

■ **Bend**—KFXO-LP, Ch. 39, NPG of Oregon Inc. Phone: 816-271-8505.

Technical Facilities: 1000-w TPO, 21.6-kw ERP, 5361-ft. above sea level, lat. 44° 11' 52", long. 120° 58' 35".

Holds CP for change to 0.1-kw ERP, 82-ft. above ground, 5361-ft. above sea level, lat. 44° 11' 51", long. 120° 58' 35". BDFCDTA-20060703ACX.

Transmitter: Powell Butte, approx. 5-mi. SSE of Powell Butte.

Ownership: News Press & Gazette Co.

Bend—KUBN-LP, Ch. 50, Meredith Corp. (KPTV Ch. 12 Portland) Phones: 503-239-4949; 515-284-3000. Fax: 503-239-6184.

Technical Facilities: 11.7-kw ERP, lat. 44° 11' 51", long. 120° 58' 35".

Holds CP for change to channel number 43, 32.7-kw ERP, 68-ft. above ground, 5238-ft. above sea level, BDISTTL-20060822AIL.

Transmitter: Powell Butte, 9.4-mi. SW of Prineville.

Ownership: Meredith Corp.

Black Butte Ranch—K04HK, Ch. 4, Black Butte Ranch Assn. (KTVZ Ch. 21 Bend)

Technical Facilities: 0.025-kw ERP, 4071-ft. above sea level, lat. 44° 21' 07", long. 121° 41' 24".

Black Butte Ranch—K05GZ, Ch. 5, Black Butte Ranch Assn.

Technical Facilities: 0.025-kw ERP, 4058-ft. above sea level, lat. 44° 21' 07", long. 121° 41' 24".

Transmitter: 5-Mile Butte, Deschutes County.

Black Butte Ranch—K53JV, Ch. 53, Three Sisters Broadcasting LLC. (KEZI Ch. 9 Eugene) Phone: 541-485-5611.

Technical Facilities: 15-kw ERP, 69-ft. above ground, 4065-ft. above sea level, lat. 44° 21' 07", long. 121° 41' 24".

Holds CP for change to 30-kw ERP, 200-ft. above ground, 4419-ft. above sea level, lat. 44° 04' 40.6", long. 121° 19' 56.9". BPTT-20070817ACP.

Ownership: Three Sisters Broadcasting LLC.

Black Butte Ranch—K64AO, Ch. 64, Black Butte Ranch Assn. (KGW Ch. 8 Portland)

Technical Facilities: 0.163-kw ERP, 4058-ft. above sea level, lat. 44° 21' 07", long. 121° 41' 24".

Brookings—K07JT, Ch. 7, California-Oregon Broadcasting Inc. (KOBI Ch. 5 Medford) Phone: 541-779-5555.

Technical Facilities: 0.3-kw ERP, 26-ft. above ground, 1168-ft. above sea level, lat. 42° 02' 39", long. 124° 14' 00".

Brookings—K10LR, Ch. 10, Freedom Broadcasting of Oregon Licensee LLC. (KTVL Ch. 10 Medford)

Technical Facilities: 0.056-kw ERP, lat. 42° 002' 39", long. 124° 13' 52".

Ownership: Freedom Communications Holdings Inc.

Brookings—K57GP, Ch. 57, Three Angels Broadcasting Network Inc. Phone: 618-627-4651. Fax: 618-627-4155.

Studio: 3391 Charley Good Rd., West Frankfort, IL 62896.

Technical Facilities: 100-w TPO, 1.869-kw ERP, 72-ft. above ground, 1890-ft. above sea level, lat. 42° 07' 23", long. 124° 17' 56".

Holds CP for change to channel number 21, 6-kw ERP, BPTTL-20050317ABV.

Transmitter: 5-mi. NE of Brookings.

Ownership: Three Angels Broadcasting Network Inc.

Personnel: Moses Primo, Chief Engineer.

Brookings—KBSC-LP, Ch. 49, Oregon Coast Media Inc. Phone: 707-977-0338.

Studio: 605 Railroad St., Brookings, OR 97415.

Technical Facilities: 100-w TPO, 5.6-kw ERP, 26-ft. above ground, 1368-ft. above sea level, lat. 42° 03' 08", long. 124° 14' 07".

Transmitter: 1.2-mi. E of Harbor.

Began Operation: November 1, 1992.

Ownership: Fred McCutchan.

Personnel: Bob deGroot, Sales Manager; Dan Nelson, Chief Engineer; Dave Shaw, News Director.

Brookings, etc.—K18EP, Ch. 18, Southern Oregon Public Television Inc. (KSYS Ch. 8 Medford)

Technical Facilities: 3.21-kw ERP, 30-ft. above ground, 1781-ft. above sea level, lat. 42° 07' 23", long. 124° 17' 56".

Brookings, etc.—K31GP, Ch. 31, Broadcasting Licenses LP. (KMVU Ch. 26 Medford) Phone: 517-347-4141.

Technical Facilities: 2.15-kw ERP, 27-ft. above ground, 182-ft. above sea level, lat. 42° 03' 09", long. 124° 16' 51".

Ownership: Broadcasting Licenses LP.

Burns—K36BA, Ch. 36, Oregon Public Broadcasting. (KOPB-TV Ch. 10 Portland)

Technical Facilities: 0.78-kw ERP, lat. 43° 34' 26", long. 119° 007' 48".

Burns—K41HZ, Ch. 41, NPG of Oregon Inc. (KTVZ Ch. 21 Bend) Phone: 816-271-8502.

Technical Facilities: 9.45-kw ERP, 92-ft. above ground, 5377-ft. above sea level, lat. 43° 34' 26", long. 119° 07' 47".

Ownership: News Press & Gazette Co.

Burns—K43IH, Ch. 43, NPG of Oregon Inc. (KBCI-TV Ch. 2 Boise) Phone: 816-271-8502.

Technical Facilities: 9.45-kw ERP, 92-ft. above ground, 5377-ft. above sea level, lat. 43° 34' 26", long. 119° 07' 47".

Ownership: News Press & Gazette Co.

Butte Falls—K02JF, Ch. 2, Southern Oregon Public Television Inc. (KSYS Ch. 8 Medford)

Technical Facilities: 0.046-kw ERP, lat. 42° 34' 24", long. 122° 34' 15".

Butte Falls—K04JQ, Ch. 4, Freedom Broadcasting of Oregon Licensee LLC. (KTVL Ch. 10 Medford) Phone: 518-346-6666.

Technical Facilities: 0.009-kw ERP, lat. 42° 34' 24", long. 122° 34' 15".

Ownership: Freedom Communications Holdings Inc.

■ **Camas**—K0XI-CA, Ch. 20, WatchTV Inc. Phone: 503-241-2411. Fax: 503-226-3557.

Technical Facilities: 150-kw ERP, 600-ft. above ground, 1722-ft. above sea level, lat. 45° 31' 21", long. 122° 44' 45".

Ownership: WatchTV Inc.

Personnel: Gregory J. Herman, General Manager; Steven A. Hale, Station Manager.

Camas Valley—K07PP, Ch. 7, Retlaw Broadcasting of Eugene LLC. (KPIC Ch. 4 Roseburg)

Technical Facilities: 0.046-kw ERP, lat. 42° 59' 44", long. 123° 45' 31".

Camas Valley—K21AI, Ch. 21, Camas Valley Grange No. 521. (KEZI Ch. 9 Eugene)

Technical Facilities: 0.28-kw ERP, lat. 42° 59' 44", long. 123° 45' 31".

■ **Canyonville**—K32ET, Ch. 32, Three Angels Broadcasting Network Inc. Phone: 618-627-4651. Fax: 618-627-4155.

Studio: 3391 Charley Good Rd., West Frankfort, IL 62896.

Technical Facilities: 100-w TPO, 0.6-kw ERP, 69-ft. above ground, 3538-ft. above sea level, lat. 42° 54' 06", long. 123° 17' 07".

Transmitter: 2-mi. S of Canyonville.

Began Operation: July 1, 1996.

Ownership: Three Angels Broadcasting Network Inc.

Personnel: Moses Primo, Chief Engineer.

Canyonville—K43DI, Ch. 43, California-Oregon Broadcasting Inc. (KLSR-TV Ch. 34 Eugene)

Technical Facilities: 0.35-kw ERP, lat. 42° 54' 006", long. 123° 17' 007".

Canyonville, etc.—K07KT, Ch. 7, California-Oregon Broadcasting Inc. (KOBI Ch. 5 Medford)

Technical Facilities: 0.02-kw ERP, 3389-ft. above sea level, lat. 42° 54' 06", long. 123° 17' 07".

Carpenterville—K60BJ, Ch. 60, Freedom Broadcasting of Oregon Licensee LLC. (KTVL Ch. 10 Medford)

Technical Facilities: 0.003-kw ERP, lat. 42° 12' 32", long. 124° 13' 27".

Ownership: Freedom Communications Holdings Inc.

Cascadia—K04CX, Ch. 4, Cascadia Community TV Inc. (KOIN Ch. 6 Portland)

Technical Facilities: 0.009-kw ERP, lat. 44° 23' 19", long. 122° 28' 11".

Cave Junction—K07PZ, Ch. 7, California-Oregon Broadcasting Inc. (KOBI Ch. 5 Medford)

Technical Facilities: 0.005-kw ERP, 4026-ft. above sea level, lat. 42° 15' 31", long. 123° 39' 43".

Cave Junction—K13PH, Ch. 13, Southern Oregon Public Television Inc. (KSYS Ch. 8 Medford)

Technical Facilities: 0.046-kw ERP, lat. 42° 15' 14", long. 123° 39' 38".

Cave Junction—K24BV, Ch. 24, Freedom Broadcasting of Oregon Licensee LLC. (KTVL Ch. 10 Medford)

Technical Facilities: 8.9-kw ERP, lat. 42° 15' 31", long. 123° 39' 36".

Ownership: Freedom Communications Holdings Inc.

Cave Junction—K48GO, Ch. 48, Better Life Television. Phone: 541-582-8024.

Technical Facilities: 4.1-kw ERP, 89-ft. above ground, 4091-ft. above sea level, lat. 42° 15' 31", long. 123° 39' 43".

Ownership: Better Life Television Inc.

Cave Junction, etc.—K02DV, Ch. 2, Freedom Broadcasting of Oregon Licensee LLC. (KTVL Ch. 10 Medford) Phone: 518-346-6666.

Technical Facilities: 0.004-kw ERP, 2192-ft. above sea level, lat. 42° 08' 06", long. 123° 41' 42".

Ownership: Freedom Communications Holdings Inc.

Cave Junction, etc.—K51BV, Ch. 51, Soda Mountain Broadcasting Inc.

Technical Facilities: 0.616-kw ERP, 49-ft. above ground, 4049-ft. above sea level, lat. 42° 15' 31", long. 123° 39' 43".

Chemult—K06LI, Ch. 6, NPG of Oregon Inc (KTVZ Ch. 21 Bend)

Technical Facilities: 0.067-kw ERP, 36-ft. above ground, 6772-ft. above sea level, lat. 43° 18' 19", long. 121° 42' 56".

Ownership: News Press & Gazette Co.

Chemult—K07PS, Ch. 7, California-Oregon Broadcasting Inc. (KOTI Ch. 2 Klamath Falls)

Technical Facilities: 0.047-kw ERP, 7100-ft. above sea level, lat. 43° 18' 19", long. 121° 42' 56".

Chiloquin—K06NS, Ch. 6, California-Oregon Broadcasting Inc. (KOTI Ch. 2 Klamath Falls) Phone: 541-779-5555.

Technical Facilities: 0.5-kw ERP, 102-ft. above ground, 4137-ft. above sea level, lat. 42° 38' 20", long. 121° 56' 03".

Ownership: California-Oregon Broadcasting Inc.

■ **Christmas Valley**—K17DU, Ch. 17, Three Angels Broadcasting Network Inc. Phone: 618-627-4651. Fax: 618-627-4155.

Studio: 3391 Charley Good Rd., West Frankfort, IL 62896.

Technical Facilities: 100-w TPO, 4.66-kw ERP, 39-ft. above ground, 5658-ft. above sea level, lat. 43° 09' 55", long. 120° 52' 45".

Transmitter: 11.5-mi. SW of Christmas Valley on Table Rock Mountain.

Ownership: Three Angels Broadcasting Network Inc.

Personnel: Moses Primo, Chief Engineer.

College Hill, etc.—K11GT, Ch. 11, KEZI Inc. (KEZI Ch. 9 Eugene)

Technical Facilities: 0.35-kw ERP, 1384-ft. above sea level, lat. 44° 00' 05", long. 123° 06' 05".

Coos Bay—K27CL, Ch. 27, KEZI Inc. Phone: 503-485-5611. Fax: 503-342-1568.

Studio: 2975 Chad Dr., Eugene, OR 97408.

Technical Facilities: 1000-w TPO, 11.1-kw ERP, 146-ft. above ground, 1007-ft. above sea level, lat. 43° 23' 26", long. 124° 07' 48".

Transmitter: Noah Butte, 3.7-mi. E of Coos Bay.

Began Operation: September 1, 1989.

Ownership: Chambers Communications Corp.

Personnel: John Prevedello, General Manager; Dennis Hunt, Chief Engineer; Tom Anderson, Sales Manager.

Coos Bay—K30BN, Ch. 30, California-Oregon Broadcasting Inc. (KOBI Ch. 5 Medford) Phone: 541-779-5555.

Technical Facilities: 40-kw ERP, 125-ft. above ground, 925-ft. above sea level, lat. 43° 23' 30", long. 124° 007' 48".

Ownership: California-Oregon Broadcasting Inc.

Coos Bay—K33AO, Ch. 33, Trinity Broadcasting Network Inc. (KTBN-TV Ch. 40 Santa Ana) Phone: 714-832-2950. Fax: 714-730-0661.

Technical Facilities: 12.1-kw ERP, lat. 43° 21' 15", long. 124° 14' 32".

Transmitter: Atop Blossom Hill.

Ownership: Trinity Broadcasting Network Inc.

Coos Bay—K36BX, Ch. 36, California-Oregon Broadcasting Inc. (KOBI Ch. 5 Medford)

Technical Facilities: 12.7-kw ERP, lat. 43° 14' 40", long. 123° 18' 42".

Coos Bay—K44FH, Ch. 44, Better Life Television.

Technical Facilities: 5.52-kw ERP, 728-ft. above ground, 1348-ft. above sea level, lat. 43° 21' 15", long. 124° 14' 31".

Ownership: Better Life Television Inc.

Coos Bay—K46AS, Ch. 46, Ackerley Broadcasting Operations LLC. Phone: 918-664-4581.

Technical Facilities: 14.7-kw ERP, lat. 43° 23' 39", long. 124° 007' 56".

Ownership: Clear Channel Communications Inc.

Coos Bay—K49DM, Ch. 49, WatchTV Inc. Phone: 503-241-2411. Fax: 503-226-3557.

Technical Facilities: 1000-w TPO, 12.7-kw ERP, 669-ft. above sea level, lat. 43° 21' 15", long. 124° 14' 32".

Transmitter: Blossom Hill, approx. 2-mi. W of U.S. Rte. 101.

Ownership: WatchTV Inc.

Personnel: Gregory J. Herman, General Manager; Steven A. Hale, Station Manager.

Coos Bay—K63DO, Ch. 63, California-Oregon Broadcasting Inc. (KLSR-TV Ch. 34 Eugene) Phone: 541-779-5555.

Technical Facilities: 6.23-kw ERP, lat. 43° 23' 35", long. 124° 07' 47".

Holds CP for change to channel number 14, 40-kw ERP, 46-ft. above ground, 906-ft. above sea level, BDISTTL-20060331BDF.

Transmitter: 5-mi. E of Coos Bay.

Ownership: California-Oregon Broadcasting Inc.

Coos Bay, etc.—K17AA, Ch. 17, Oregon Public Broadcasting. (KOPB-TV Ch. 10 Portland)

Technical Facilities: 16.1-kw ERP, 810-ft. above sea level, lat. 43° 18' 42", long. 124° 14' 36".

Corvallis—K14GW, Ch. 14, California-Oregon Broadcasting Inc. Phone: 503-779-5555. Fax: 503-779-1151.

Technical Facilities: 1000-w TPO, 27.3-kw ERP, 110-ft. above ground, 1623-ft. above sea level, lat. 44° 38' 25", long. 123° 16' 25".

Transmitter: Vineyard Hill, 5-mi. N of Corvallis.

Multichannel TV Sound: Stereo only.

Ownership: California-Oregon Broadcasting Inc.

Personnel: Mark Metzger, Manager; Tim Hershiser, Chief Engineer.

Corvallis—K45CV, Ch. 45, Fisher Broadcasting Inc. (KATU Ch. 2 Portland)

Technical Facilities: 17-kw ERP, 102-ft. above ground, 1522-ft. above sea level, lat. 44° 30' 18", long. 122° 57' 33".

Corvallis, etc.—K26AY, Ch. 26, KGW-TV Inc. (KGW Ch. 8 Portland)

Technical Facilities: 13.8-kw ERP, 79-ft. above ground, 1499-ft. above sea level, lat. 44° 30' 18", long. 122° 57' 33".

Ownership: King Broadcasting Co.

Cottage Grove—K14LP, Ch. 14, South Lane TV Inc. Phone: 541-942-9804.

Technical Facilities: 0.22-kw ERP, 184-ft. above ground, 1594-ft. above sea level, lat. 43° 46' 38", long. 123° 002' 33".

Transmitter: 2.4-km SSE of Cottage Grove on Hansen Butte.

Cottage Grove—K18EA, Ch. 18, South Lane TV Inc. (KPTV Ch. 12 Portland)

Technical Facilities: 0.22-kw ERP, lat. 43° 46' 38", long. 123° 002' 33".

Transmitter: 2.4-km SSE of Cottage Grove on Hansen Butte.

Cottage Grove—K47AV, Ch. 47, South Lane TV Inc. (KOIN Ch. 6 Portland)

Technical Facilities: 0.84-kw ERP, lat. 43° 46' 38", long. 123° 002' 33".

Cottage Grove—K50CT, Ch. 50, South Lane TV Inc. (K59DJ Ch. 59 Eugene)

Technical Facilities: 0.22-kw ERP, lat. 43° 46' 38", long. 123° 002' 33".

Transmitter: 2.4-km SSE of Cottage Grove on Hansen Butte.

Cottage Grove—K52CV, Ch. 52, South Lane TV Inc. (KEPB-TV Ch. 28 Eugene) Phone: 541-942-9804.

Technical Facilities: 0.34-kw ERP, lat. 43° 46' 38", long. 123° 02' 33".

Holds CP for change to channel number 20, BDISTT-20051122AGJ.

Transmitter: 2.4-km SSE of Cottage Grove on Hansen Butte.

Ownership: South Lane TV Inc.

Cottage Grove—K54CL, Ch. 54, South Lane TV Inc. (KLSR-TV Ch. 34 Eugene) Phone: 541-942-9804.

Technical Facilities: 0.34-kw ERP, 144-ft. above ground, 1555-ft. above sea level, lat. 43° 46' 38", long. 123° 02' 33".

Holds CP for change to channel number 40, BDISTT-20051122AFH.

Ownership: South Lane TV Inc.

Cottage Grove—K56DK, Ch. 56, South Lane TV Inc. (KEZI Ch. 9 Eugene) Phone: 541-942-9804.

Technical Facilities: 0.34-kw ERP, 144-ft. above ground, 1555-ft. above sea level, lat. 43° 46' 38", long. 123° 02' 33".

Holds CP for change to channel number 42, BDISTT-20051122AEY.

Ownership: South Lane TV Inc.

Cottage Grove—K58CT, Ch. 58, South Lane TV Inc. (KVAL-TV Ch. 13 Eugene) Phone: 541-942-9804.

Technical Facilities: 0.674-kw ERP, lat. 43° 46' 38", long. 123° 02' 33".

Holds CP for change to channel number 46, BDISTT-20051122AGB.

Ownership: South Lane TV Inc.

Cottage Grove—K60DO, Ch. 60, South Lane TV Inc. (KMTR Ch. 16 Eugene) Phone: 541-942-9804.

Technical Facilities: 0.674-kw ERP, lat. 43° 46' 38", long. 123° 02' 33".

Holds CP for change to channel number 48, BDISTT-20051122AGZ.

Ownership: South Lane TV Inc.

Cottage Grove—K69AV, Ch. 69, South Lane TV Inc. (KOBI Ch. 5 Medford) Phone: 541-942-9804.

Technical Facilities: 0.642-kw ERP, lat. 43° 46' 38", long. 123° 02' 33".

Holds CP for change to channel number 22, BDISTT-20051122AER.

Ownership: South Lane TV Inc.

Disston—K11KI, Ch. 11, South Lane Television Inc. (KMTR Ch. 16 Eugene)

Technical Facilities: 0.017-kw ERP, lat. 43° 43' 15", long. 122° 50' 15".

Dorena—K04GR, Ch. 4, South Lane Television Inc. (KVAL-TV Ch. 13 Eugene)

Technical Facilities: 0.008-kw ERP, lat. 43° 43' 15", long. 122° 50' 15".

Dorena, etc.—K02GL, Ch. 2, South Lane Television Inc. (KEZI Ch. 9 Eugene)

Technical Facilities: 0.008-kw ERP, lat. 43° 43' 15", long. 122° 50' 15".

Drewsey—K09LJ, Ch. 9, Drewsey Community TV. (KBCI-TV Ch. 2 Boise)

Technical Facilities: 0.006-kw ERP, lat. 43° 47' 34", long. 118° 22' 48".

Drewsey—K11LQ, Ch. 11, Drewsey Community TV. (KTVB Ch. 7 Boise)

Technical Facilities: 0.006-kw ERP, lat. 43° 47' 34", long. 118° 22' 48".

Drewsey—K13PM, Ch. 13, Drewsey Community TV. (KIVI Ch. 6 Nampa)

Technical Facilities: 0.006-kw ERP, lat. 43° 47' 34", long. 118° 22' 48".

Elgin—K26FV, Ch. 26, Blue Mountain Translator District. (KTVB Ch. 7 Boise) Phone: 509-529-9149.

Technical Facilities: 1.06-kw ERP, 20-ft. above ground, 7159-ft. above sea level, lat. 45° 18' 35", long. 117° 43' 58".

Transmitter: Mount Fanny, 9.3-mi. NE of Union.

Elgin—K33FS, Ch. 33, Blue Mountain Translator District. (KPTV Ch. 12 Portland) Phone: 509-529-9149.

Technical Facilities: 0.25-kw ERP, 20-ft. above ground, 7159-ft. above sea level, lat. 45° 18' 35", long. 117° 43' 58".

Transmitter: Mount Fanny, 9.3-mi. NE of Union.

Elgin—K39FD, Ch. 39, Blue Mountain Translator District. (KGW Ch. 8 Portland) Phone: 509-529-9149.

Technical Facilities: 0.68-kw ERP, 20-ft. above ground, 7159-ft. above sea level, lat. 45° 18' 35", long. 117° 43' 58".

Transmitter: Mount Fanny, 9.3-mi. NE of Union.

Elgin—K41CP, Ch. 41, Blue Mountain Translator District. (KPTV Ch. 12 Portland) Phone: 509-529-9149.

Technical Facilities: 0.132-kw ERP, 59-ft. above ground, 3855-ft. above sea level, lat. 45° 37' 53", long. 117° 54' 09".

Elgin—K43CP, Ch. 43, Blue Mountain Translator District. (KOIN Ch. 6 Portland) Phone: 509-529-9149.

Technical Facilities: 0.059-kw ERP, 56-ft. above ground, 3862-ft. above sea level, lat. 45° 37' 53", long. 117° 54' 09".

Elgin—K45CI, Ch. 45, Blue Mountain Translator District. (KXLY-TV Ch. 4 Spokane; KATU Ch. 2 Portland) Phone: 509-529-9149.

Technical Facilities: 0.132-kw ERP, 52-ft. above ground, 3855-ft. above sea level, lat. 45° 37' 53", long. 117° 54' 09".

Elgin—K47DD, Ch. 47, Blue Mountain Translator District. (KGW Ch. 8 Portland) Phone: 509-529-9149.

Technical Facilities: 0.132-kw ERP, 56-ft. above ground, 3862-ft. above sea level, lat. 45° 37' 53", long. 117° 54' 09".

Elkton—K11VI, Ch. 11, Oregon Public Broadcasting. (KOAC-TV Ch. 7 Corvallis) Phone: 503-244-9900.

Technical Facilities: 0.037-kw ERP, 72-ft. above ground, 1319-ft. above sea level, lat. 43° 37' 16", long. 123° 32' 03".

Ownership: Oregon Public Broadcasting.

Enterprise—K28JC, Ch. 28, Oregon Public Broadcasting. (KOPB-TV Ch. 10 Portland) Phone: 503-244-9900.

Technical Facilities: 0.55-kw ERP, 26-ft. above ground, 7027-ft. above sea level, lat. 45° 23' 58", long. 117° 23' 16".

Ownership: Oregon Public Broadcasting.

Eugene—K04DR, Ch. 4, Fisher Broadcasting Inc. (KVAL-TV Ch. 13 Eugene) Phone: 206-404-7000.

Technical Facilities: .0012-kw ERP, 69-ft. above ground, 1148-ft. above sea level, lat. 44° 002' 001", long. 123° 000' 25".

Eugene—K21FS, Ch. 21, Oregon Public Broadcasting. (KEPB-TV Ch. 28 Eugene; KOAC-TV Ch. 7 Corvallis)

Technical Facilities: 0.776-kw ERP, lat. 44° 11' 52", long. 122° 59' 06".

Eugene—K36FJ, Ch. 36, Three Angels Broadcasting Network Inc. Phone: 618-627-4651. Fax: 618-627-4155.

Studio: 3391 Charley Good Rd., West Frankfort, IL 62896.

Technical Facilities: 16-kw ERP, 302-ft. above ground, 1572-ft. above sea level, lat. 44° 00' 11", long. 126° 06' 48".

Began Operation: September 15, 1997.

Ownership: Three Angels Broadcasting Network Inc.

Personnel: Moses Primo, Chief Engineer.

Eugene—K59DJ, Ch. 59, His Word Broadcasting Co. Phones: 541-747-5959; 541-342-7474.

Technical Facilities: 1000-w TPO, 11.7-kw ERP, lat. 44° 07' 52", long. 123° 18' 42".

Holds CP for change to channel number 38, 8-kw ERP, 112-ft. above ground, 2221-ft. above sea level, lat. 44° 06' 57", long. 122° 59' 57". BPTTL-20050601BDS.

Transmitter: Springfield.

Ownership: His Word Broadcasting Co.

Personnel: Dennis Walen, General Manager.

Eugene—KAMK-LP, Ch. 53, Roseburg Broadcasting Inc. Phone: 501-219-2400.

Technical Facilities: 1000-w TPO, 10.9-kw ERP, 351-ft. above ground, 1621-ft. above sea level, lat. 44° 00' 11", long. 123° 06' 48".

Transmitter: Blanton Rd., SW of Eugene.

Ownership: Equity Media Holdings Corp.

■ **Eugene**—KEVU-LP, Ch. 23, California-Oregon Broadcasting Inc. Phone. 541-683-3434. Fax: 541-683-8016.

Studio: 2940 Chad Dr., Eugene, OR 97408.

Technical Facilities: 19.4-kw ERP, 580-ft. above ground, 1876-ft. above sea level, lat. 44° 00' 04", long. 123° 06' 45".

Multichannel TV Sound: Stereo only.

Began Operation: November 1, 1987.

Ownership: California-Oregon Broadcasting Inc.

Personnel: Patricia C. Smullin, President; Mark Metzger, Station Manager; Chris Breen, National Sales Coordinator; Tim Hershiser, Chief Engineer.

Eugene—KMOR-LP, Ch. 51, Ackerley Broadcasting Operations LLC. Phone: 918-664-4581.

Technical Facilities: 1000-w TPO, 10.9-kw ERP, 351-ft. above ground, 1621-ft. above sea level, lat. 44° 00' 11", long. 123° 06' 48".

Transmitter: Blanton Rd., SW of Eugene.

Multichannel TV Sound: Stereo only.

Ownership: Clear Channel Communications Inc.

Personnel: Cambra Ward, General Manager; Kurt Thelen, Chief Engineer; Dave Ulrickson, Sales Manager.

■ **Eugene**—KORY-CA, Ch. 41, WatchTV Inc. Phone: 503-241-2411. Fax: 503-226-3557.

Technical Facilities: 1000-w TPO, 10.4-kw ERP, 131-ft. above ground, 1270-ft. above sea level, lat. 44° 00' 11", long. 123° 06' 48".

Ownership: WatchTV Inc.

Personnel: Gregory J. Herman, General Manager; Steven A. Hale, Station Manager.

■ **Eugene, etc.**—K19GH, Ch. 19, California-Oregon Broadcasting Inc. Phone: 503-779-5555. Fax: 503-779-5564.

Technical Facilities: 10-kw ERP, 59-ft. above ground, 2169-ft. above sea level, lat. 44° 06' 57", long. 122° 59' 58".

Transmitter: 2-mi. SE of Coburg.

Began Operation: April 10, 1996.

Ownership: California-Oregon Broadcasting Inc.

Eugene, etc.—K65ER, Ch. 65, Metrocom of Oregon Inc.

Technical Facilities: 6.23-kw ERP, 49-ft. above ground, 751-ft. above sea level, lat. 44° 07' 28", long. 120° 00' 03".

Transmitter: 1.7-mi. SE of Coburg.

■ **Florence**—K48GC, Ch. 48, Three Angels Broadcasting Network Inc. Phone: 618-627-4651. Fax: 618-627-4155.

Studio: 3391 Charley Good Rd., West Frankfort, IL 62896.

Technical Facilities: 100-w TPO, 2.81-kw ERP, 82-ft. above ground, 810-ft. above sea level, lat. 43° 57' 25", long. 124° 04' 25".

Transmitter: Top of Glenada Hill, 2.5-mi. SW of Florence.

Began Operation: January 18, 1996.

Ownership: Three Angels Broadcasting Network Inc.

Personnel: Moses Primo, Chief Engineer.

Florence—K52DO, Ch. 52, West Lane Translator Inc. (KLSR-TV Ch. 34 Eugene) Phone: 541-902-0339.

Technical Facilities: 1.07-kw ERP, 115-ft. above ground, 866-ft. above sea level, lat. 43° 57' 26", long. 124° 04' 26".

Holds CP for change to channel number 51, 15-kw ERP, 135-ft. above ground, 844-ft. above sea level, BDISTT-20051128ALP.

Ownership: West Lane Translator Inc.

Florence—K54DG, Ch. 54, Oregon Public Broadcasting. (KOPB-TV Ch. 10 Portland) Phone: 503-244-9900.

Technical Facilities: 1.7-kw ERP, 115-ft. above ground, 866-ft. above sea level, lat. 43° 57' 46", long. 124° 04' 15".

Holds CP for change to channel number 32, 15-kw ERP, 135-ft. above ground, 844-ft. above sea level, lat. 43° 57' 26", long. 124° 04' 26". BDISTT-20060126AII.

Ownership: Oregon Public Broadcasting.

Florence—K56DL, Ch. 56, West Lane Translator Inc. (KEZI Ch. 9 Eugene) Phone: 541-902-0339.

Technical Facilities: 0.2-kw ERP, 148-ft. above ground, 899-ft. above sea level, lat. 43° 57' 46", long. 124° 04' 15".

Holds CP for change to channel number 35, BDISTT-20051128AKY.

Ownership: West Lane Translator Inc.

Florence—K58CW, Ch. 58, West Lane Translator Inc. (KVAL-TV Ch. 13 Eugene) Phone: 541-902-0339.

Technical Facilities: 0.2-kw ERP, 148-ft. above ground, 899-ft. above sea level, lat. 43° 57' 46", long. 124° 04' 15".

Holds CP for change to channel number 40, BDISTT-20051128AKH.

Ownership: West Lane Translator Inc.

Florence—K60DQ, Ch. 60, West Lane Translator Inc. (KMTR Ch. 16 Eugene) Phone: 541-902-0339.

Technical Facilities: 0.2-kw ERP, lat. 43° 57' 46", long. 124° 04' 15".

Holds CP for change to channel number 43, BDISTT-20051128ALH.

Ownership: West Lane Translator Inc.

Glendale—K58DA, Ch. 58, Southwest Oregon Television Bcstg. Corp. (KPIC Ch. 4 Roseburg)

Technical Facilities: 1.23-kw ERP, lat. 42° 43' 45", long. 123° 23' 12".

Glendale, etc.—K48BS, Ch. 48, Freedom Broadcasting of Oregon Licensee LLC. (KTVL Ch. 10 Medford)

Technical Facilities: 1.24-kw ERP, 49-ft. above ground, 3159-ft. above sea level, lat. 42° 43' 48", long. 123° 23' 00".

Ownership: Freedom Communications Holdings Inc.

Glide—K02AU, Ch. 2, Southwest Oregon TV Broadcasting Corp. (KPIC Ch. 4 Roseburg) Phone: 206-404-7000.

Technical Facilities: 0.95-kw ERP, 4249-ft. above sea level, lat. 43° 21' 23", long. 123° 003' 50".

Ownership: California-Oregon Broadcasting Inc.; Fisher Communications Inc.

Glide—K34IC, Ch. 34, Three Angels Broadcasting Network Inc. Phone: 618-627-4651. Fax: 618-627-4155.

Studio: 3391 Charley Good Rd., West Frankfort, IL 62896.

Technical Facilities: 4-kw ERP, 4278-ft. above ground, 8527-ft. above sea level, lat. 43° 22' 25", long. 123° 03' 50".

Transmitter: Mount Scott.

Began Operation: July 14, 1995.

Ownership: Three Angels Broadcasting Network Inc.

Personnel: Moses Primo, Chief Engineer.

Glide, etc.—K24FH, Ch. 24, Oregon Public Broadcasting. (KOAC-TV Ch. 7 Corvallis)

Technical Facilities: 0.791-kw ERP, 75-ft. above ground, 4320-ft. above sea level, lat. 43° 22' 18", long. 123° 03' 48".

Gold Beach—K25EN, Ch. 25, California-Oregon Broadcasting Inc. (KOBI Ch. 5 Medford)

Technical Facilities: 0.47-kw ERP, lat. 42° 26' 25", long. 124° 24' 58".

Transmitter: Approx. 1.5-mi. N of Gold Beach.

Gold Beach—K33CP, Ch. 33, Fisher Broadcasting Inc. (KCBY-TV Ch. 11 Coos Bay)

Technical Facilities: 0.51-kw ERP, lat. 42° 26' 005", long. 124° 25' 12".

Gold Beach—K55CM, Ch. 55, Oregon Public Broadcasting. (KSYS Ch. 8 Medford)

Technical Facilities: 1.62-kw ERP, lat. 42° 26' 005", long. 124° 24' 58".

Transmitter: 0.75-mi. from Wedderburn Post Office.

Gold Beach—K68BB, Ch. 68, Soda Mountain Broadcasting Inc.

Technical Facilities: 0.48-kw ERP, lat. 42° 26' 25", long. 124° 24' 57".

Transmitter: Wedderburn Hill, 1.9-mi. N of Gold Beach.

Gold Hill—K02FT, Ch. 2, California-Oregon Broadcasting Inc. (KOBI Ch. 5 Medford)

Technical Facilities: 0.045-kw ERP, lat. 42° 25' 41", long. 123° 00' 04".

Holds CP for change to 1-kw ERP, 16-ft. above ground, 2116-ft. above sea level, BMJPTTV-20000831CKK.

Ownership: California-Oregon Broadcasting Inc.

Gold Hill—K04JZ, Ch. 4, Freedom Broadcasting of Oregon Licensee LLC. (KTVL Ch. 10 Medford) Phone: 518-346-6666.

Technical Facilities: 0.012-kw ERP, lat. 42° 25' 41", long. 123° 00' 04".

Ownership: Freedom Communications Holdings Inc.

Gold Hill—K46CH, Ch. 46, Soda Mountain Broadcasting Inc.

Technical Facilities: 0.159-kw ERP, 39-ft. above ground, 2155-ft. above sea level, lat. 42° 25' 40", long. 123° 00' 03".

Gold Hill, etc.—K55DQ, Ch. 55, Southern Oregon Public Television Inc. (KSYS Ch. 8 Medford)

Technical Facilities: 0.034-kw ERP, 2201-ft. above sea level, lat. 42° 25' 41", long. 123° 00' 04".

Grants Pass—K12KX, Ch. 12, Southern Oregon Public Television Inc. (KSYS Ch. 8 Medford)

Technical Facilities: 0.009-kw ERP, lat. 42° 24' 39", long. 123° 16' 52".

Grants Pass—K15BP, Ch. 15, Soda Mountain Broadcasting Inc. Phone: 541-485-5611.

Technical Facilities: 0.07-kw ERP, lat. 42° 27' 06", long. 123° 17' 47".

Holds CP for change to channel number 13, 3-kw ERP, 39-ft. above ground, 2155-ft. above sea level, BMPTTV-20040628ABL.

Ownership: Soda Mountain Broadcasting Inc.

Grants Pass—K18AN, Ch. 18, Southern Oregon Public Television Inc. (KSYS Ch. 8 Medford)

Technical Facilities: 0.63-kw ERP, lat. 42° 24' 39", long. 123° 16' 55".

Grants Pass—K20DT, Ch. 20, WatchTV Inc. Phone: 503-241-2411. Fax: 503-226-3557.

Technical Facilities: 1000-w TPO, 13.1-kw ERP, 49-ft. above ground, 2241-ft. above sea level, lat. 42° 27' 06", long. 123° 17' 47".

Transmitter: 1.7-mi. NE of Grants Pass.

Began Operation: March 25, 1996.

Ownership: WatchTV Inc.

Personnel: Gregory J. Herman, General Manager; Steven A. Hale, Station Manager.

■ **Grants Pass**—K22FC, Ch. 22, Better Life Television. Phone: 618-627-2741.

Technical Facilities: 100-w TPO, 0.836-kw ERP. 46-ft. above ground, 2785-ft. above sea level lat. 42° 24' 39", long. 123° 16' 52".

Transmitter: 2.5-mi. SE of Grants Pass.

Began Operation: August 14, 1997.

Ownership: Better Life Television Inc.

Grants Pass—K36HL, Ch. 36, Trinity Broadcasting Network. (KTBN-TV Ch. 40 Santa Ana) Phone: 714-832-2950. Fax: 714-730-0661.

Technical Facilities: 1.1-kw ERP, 56-ft. above ground, 2792-ft. above sea level, lat. 42° 24' 43", long. 123° 16' 54".

Holds CP for change to channel number 29, 2-kw ERP, BDISDTT-20060331AJV.

Ownership: Trinity Broadcasting Network Inc.

Grants Pass—K45ED, Ch. 45, Broadcasting Licenses LP. Phone: 517-347-4141.

Technical Facilities: 10.5-kw ERP, 49-ft. above ground, 2254-ft. above sea level, lat. 42° 27' 06", long. 123° 17' 47".

Ownership: Broadcasting Licenses LP.

■ **Grants Pass**—K47GI, Ch. 47, Better Life Television. Phone: 541-582-8024.

Technical Facilities: 10.1-kw ERP, 98-ft. above ground, 3868-ft. above sea level, lat. 42° 22' 56", long. 123° 16' 29".

Began Operation: March 22, 1996.

Ownership: Better Life Television Inc.

Grants Pass—K50FW, Ch. 50, California-Oregon Broadcasting Inc. Phone: 541-779-5555.

Technical Facilities: 2.81-kw ERP, 98-ft. above ground, 2834-ft. above sea level, lat. 42° 24' 43", long. 123° 16' 54".

Ownership: California-Oregon Broadcasting Inc.

Grants Pass—K54DM, Ch. 54, Freedom Broadcasting of Oregon Licensee LLC.

Technical Facilities: 0.577-kw ERP, 72-ft. above ground, 3858-ft. above sea level, lat. 42° 22' 56", long. 123° 16' 28".

Ownership: Freedom Communications Holdings Inc.

Grants Pass, etc.—K04EY, Ch. 4, California-Oregon Broadcasting Inc. (KOBI Ch. 5 Medford)

Technical Facilities: 0.05-kw ERP, 2739-ft. above sea level, lat. 42° 24' 39", long. 123° 16' 52".

Halfway—K10NF, Ch. 10, Oregon Public Bcstg. (KOPB-TV Ch. 10 Portland)

Technical Facilities: 0.006-kw ERP, 26-ft. above ground, 2872-ft. above sea level, lat. 44° 52' 50", long. 117° 01' 45".

Heppner, etc.—K28GD, Ch. 28, Oregon Public Broadcasting. (KOPB-TV Ch. 10 Portland)

Technical Facilities: 2.1-kw ERP, 54-ft. above ground, 5984-ft. above sea level, lat. 45° 12' 47", long. 119° 17' 41".

Heppner, etc.—K39ES, Ch. 39, Rural Oregon Wireless TV Inc.

Technical Facilities: 1.06-kw ERP, 52-ft. above ground, 2579-ft. above sea level, lat. 45° 46' 53", long. 120° 33' 17".

Transmitter: approx. 14-mi. SE of Goldendale, WA.

Heppner, etc.—K46CU, Ch. 46, Rural Oregon Wireless TV Inc. (KPTV Ch. 12 Portland)

Technical Facilities: 1.06-kw ERP, 52-ft. above ground, 2579-ft. above sea level, lat. 45° 46' 53", long. 120° 33' 17".

Transmitter: 14-mi. SE of Goldendale, WA.

■ **Hermiston**—K48DZ, Ch. 48, Three Angels Broadcasting Network Inc. Phone: 618-627-4651. Fax: 618-627-4155.

Studio: 3391 Charley Good Rd., West Frankfort, IL 62890.

Technical Facilities: 1000-w TPO, 7.9-kw ERP, 46-ft. above ground, 1230-ft. above sea level, lat. 45° 58' 49", long. 119° 17' 44".

Transmitter: NE of U.S. Rte. 82 & SR 14, near Plymouth, WA.

Began Operation: September 24, 1994.

Ownership: Three Angels Broadcasting Network Inc.

Personnel: Moses Primo, Chief Engineer; Linda Shelton, Program Director.

Hood River—K20EH, Ch. 20, Meredith Corp. Phones: 503-239-4949; 515-284-3000. Fax: 503-239-6184.

Technical Facilities: 100-w TPO, 2.08-kw ERP, 2460-ft. above sea level, lat. 45° 44' 45", long. 121° 34' 51".

Holds CP for change to 0.635-kw ERP, 26-ft. above ground, 2595-ft. above sea level, lat. 45° 44' 31.1", long. 121° 34' 42.9". BDFCDTL-20060331BCC.

Transmitter: Underwood Mountain, approx. 3.1-mi. WNW of White Salmon, WA.

Began Operation: February 22, 1994.

Ownership: Meredith Corp.

Hood River—K28CQ, Ch. 28, Rural Oregon Wireless TV Inc. (KPTV Ch. 12 Portland) Phone: 503-226-5004.

Technical Facilities: 0.47-kw ERP, lat. 45° 44' 45", long. 121° 34' 51".

Holds CP for change to 1.2-kw ERP, 69-ft. above ground, 2631-ft. above sea level, lat. 45° 44' 31", long. 121° 34' 43". BPTT-20070822AAQ.

Ownership: Rural Oregon Wireless TV Inc.

Hood River—K40AM, Ch. 40, Rural Oregon Wireless TV Inc. Phone: 503-226-5004.

Technical Facilities: 0.621-kw ERP, 20-ft. above ground, 2743-ft. above sea level, lat. 45° 44' 45", long. 121° 34' 51".

Ownership: Rural Oregon Wireless TV Inc.

Hood River—K50CE, Ch. 50, Rural Oregon Wireless TV Inc. (KATU Ch. 2 Portland) Phone: 503-226-5004.

Technical Facilities: 1.2-kw ERP, lat. 45° 44' 45", long. 121° 34' 51".

Holds CP for change to 69-ft. above ground, 2631-ft. above sea level, lat. 45° 44' 31", long. 121° 34' 43". BPTT-20070822AAV.

Ownership: Rural Oregon Wireless TV Inc.

Hood River—K53EI, Ch. 53, Rural Oregon Wireless TV Inc. (KOIN Ch. 6 Portland) Phone: 503-226-5004.

Technical Facilities: 0.47-kw ERP, lat. 45° 44' 45", long. 121° 34' 51".

Ownership: Rural Oregon Wireless TV Inc.

Hood River, etc.—K34FK, Ch. 34, Columbia Gorge TV. (KGW Ch. 8 Portland)

Technical Facilities: 1.26-kw ERP, lat. 45° 44' 45", long. 121° 34' 51".

Hood River, etc.—K36FG, Ch. 36, Oregon Public Broadcasting. (KOPB-TV Ch. 10 Portland) Phone: 503-244-9900.

Technical Facilities: 0.081-kw ERP, lat. 45° 44' 45", long. 121° 34' 51".

Holds CP for change to 1.2-kw ERP, 59-ft. above ground, 2621-ft. above sea level, lat. 45° 44' 31", long. 121° 34' 43". BPTT-20070911ACB.

Hugo, etc.—K40BL, Ch. 40, Freedom Broadcasting of Oregon Licensee LLC. (KTVL Ch. 10 Medford)

Technical Facilities: 1.44-kw ERP, 26-ft. above ground, 3858-ft. above sea level, lat. 42° 36' 00", long. 123° 21' 51".

Ownership: Freedom Communications Holdings Inc.

Huntington—K10GQ, Ch. 10, Fisher Broadcasting Inc. (KBCI-TV Ch. 2 Boise)

Technical Facilities: 0.015-kw ERP, lat. 44° 21' 22", long. 117° 16' 42".

Huntington—K13SL, Ch. 13, KTVB-TV Inc. (KTVB Ch. 7 Boise)

Technical Facilities: 0.015-kw ERP, lat. 44° 21' 22", long. 117° 16' 42".

Jacksonville—K02IC, Ch. 2, Freedom Broadcasting of Oregon Licensee LLC. (KTVL Ch. 10 Medford) Phone: 518-346-6666.

Technical Facilities: 0.044-kw ERP, lat. 42° 20' 15", long. 122° 58' 25".

Ownership: Freedom Communications Holdings Inc.

Jacksonville—K07RQ, Ch. 7, Southern Oregon Public Television Inc. (KSYS Ch. 8 Medford)

Technical Facilities: 0.07-kw ERP, lat. 42° 20' 21", long. 122° 55' 30".

Jacksonville—K21BG, Ch. 21, Soda Mountain Broadcasting Inc.

Technical Facilities: 0.07-kw ERP, lat. 42° 20' 21", long. 122° 55' 30".

Jacksonville, etc.—K13JR, Ch. 13, California-Oregon Broadcasting Inc. (KOBI-DT Ch. 15 Medford) Phone: 541-779-5555.

Technical Facilities: 0.04-kw ERP, lat. 42° 20' 21", long. 122° 55' 39".

Holds CP for change to 0.3-kw ERP, 72-ft. above ground, 3678-ft. above sea level, lat. 42° 17' 53.3", long. 122° 45' 01.4". BDFCDTT-20051007ACR.

Ownership: California-Oregon Broadcasting Inc.

John Day—K02PK, Ch. 2, Three Angels Broadcasting Network Inc. Phone: 618-627-4651. Fax: 618-627-4155.

Studio: 3391 Charley Good Rd., West Frankfort, IL 62896.

Technical Facilities: 1-w TPO, 0.002-kw ERP, 100-ft. above ground, 3980-ft. above sea level, lat. 44° 26' 02", long. 118° 57' 27".

Holds CP for change to 0.02-kw ERP, 33-ft. above ground, 3195-ft. above sea level, lat. 44° 25' 28.8", long. 118° 57' 44.5". BPTVL-20070803AAC.

Transmitter: 1.2 mi. N of U.S. Rte. 395 & Rte. 26, near John Day.

Began Operation: November 1, 1998.

Ownership: Three Angels Broadcasting Network Inc.

Personnel: Moses Primo, Chief Engineer.

John Day—K08NP, Ch. 8, Three Angels Broadcasting Network Inc. Phone: 618-627-4651.

Technical Facilities: 0.1-kw ERP, 79-ft. above ground, 3980-ft. above sea level, lat. 44° 26' 02", long. 118° 57' 27".

Holds CP for change to 33-ft. above ground, 3195-ft. above sea level, BPTVL-20070803ABO.

Ownership: Three Angels Broadcasting Network Inc.

John Day—K26FQ, Ch. 26, Oregon Public Broadcasting. (KOPB-TV Ch. 10 Portland)

Technical Facilities: 0.638-kw ERP, 30-ft. above ground, 3914-ft. above sea level, lat. 44° 26' 03", long. 118° 57' 28".

Jordan Valley—K09PB, Ch. 9, Jordan Creek Viewers Inc. (KIVI Ch. 6 Nampa)

Technical Facilities: 0.018-kw ERP, lat. 43° 002' 47", long. 116° 59' 30".

Jordan Valley—K11LS, Ch. 11, Fisher Broadcasting Inc. (KBCI-TV Ch. 2 Boise)

Technical Facilities: 0.009-kw ERP, lat. 43° 002' 47", long. 116° 59' 30".

Jordan Valley—K13MF, Ch. 13, Jordan Creek Viewers Inc. (KTVB Ch. 7 Boise)

Technical Facilities: 0.009-kw ERP, lat. 43° 002' 47", long. 116° 59' 30".

Klamath—K48IW, Ch. 48, Better Life Television Inc. Phone: 541-582-8024.

Technical Facilities: 12.5-kw ERP, 66-ft. above ground, 6472-ft. above sea level, lat. 42° 59' 49", long. 121° 37' 57".

Ownership: Better Life Television Inc.

Klamath Falls—K04ES, Ch. 4, California-Oregon Broadcasting Inc. (KOTI Ch. 2 Klamath Falls)

Technical Facilities: 0.01-kw ERP, lat. 42° 14' 000", long. 121° 47' 30".

Klamath Falls—K13UR, Ch. 13, Soda Mountain Broadcasting Inc. (KDKF Ch. 31 Klamath Falls)

Technical Facilities: 0.03-kw ERP, lat. 42° 12' 58", long. 121° 47' 55".

Klamath Falls—K39DP, Ch. 39, WatchTV Inc. Phone: 503-241-2411. Fax: 503-226-3557.

Technical Facilities: 810-w TPO, 9.8-kw ERP, 112-ft. above ground, 1808-ft. above sea level, lat. 42° 13' 26", long. 121° 49' 02".

Transmitter: 1.4-mi. W of County Courthouse.

Began Operation: July 9, 1996.

Ownership: WatchTV Inc.

Personnel: Gregory J. Herman, General Manager; Steven A. Hale, Station Manager.

Klamath Falls—K41ID, Ch. 41, Sainte Partners II LP. Phone: 209-523-0777.

Technical Facilities: 8.28-kw ERP, 141-ft. above ground, 6575-ft. above sea level, lat. 42° 05' 50", long. 121° 37' 59".

Holds CP for change to 2-kw ERP, BDFCDTL-20061102AAP.

Ownership: Sainte Partners II LP.

Klamath Falls—K44DZ, Ch. 44, Broadcasting Licenses LP. Phone: 517-347-4141.

Technical Facilities: 10.5-kw ERP, 49-ft. above ground, 6421-ft. above sea level, lat. 42° 05' 48", long. 121° 37' 57".

Ownership: Broadcasting Licenses LP.

Klamath Falls—K48HV, Ch. 48, Better Life Television. Phone: 541-582-8024.

Technical Facilities: 7.244-kw ERP, 65-ft. above ground, 6535-ft. above sea level, lat. 42° 005' 56", long. 121° 38' 002".

Klamath Falls—K58BG, Ch. 58, Trinity Broadcasting Network Inc. (KTBN-TV Ch. 40 Santa Ana) Phone: 714-832-2950. Fax: 714-730-0661.

Technical Facilities: 1.27-kw ERP, lat. 42° 08' 48", long. 121° 46' 16".

Holds CP for change to channel number 17, 15-kw ERP, 19-ft. above ground, 4616-ft. above sea level, BDISDTT-20060331BLC.

Ownership: Trinity Broadcasting Network Inc.

Klamath Falls, etc.—K07PU, Ch. 7, Freedom Broadcasting of Oregon Licensee LLC. (KTVL Ch. 10 Medford) Phone: 518-346-6666.

Technical Facilities: 0.032-kw ERP, 4544-ft. above sea level, lat. 42° 14' 17", long. 121° 45' 59".

Ownership: Freedom Communications Holdings Inc.

La Grande—K02PJ, Ch. 2, La Grande Seventh Day Adventist Church. Phones: 541-963-3345; 541-963-4018.

Studio: 2702 Adams Ave., La Grande, OR 97850.

Technical Facilities: 10-w TPO, 0.025-kw ERP, 113-ft. above ground, 2683-ft. above sea level, lat. 45° 18' 01", long. 118° 04' 01".

Transmitter: 1.5-mi. S of La Grande on Old Oregon Trail Hwy.

Began Operation: October 11, 1996.

Ownership: La Grande Seventh Day Adventist Church.

Personnel: Boyd Hosey, General Manager; Rod Jones, Chief Engineer.

La Grande—K23DB, Ch. 23, Meredith Corp. Phones: 503-239-4949; 515-284-3000. Fax: 503-239-6184.

Technical Facilities: 100-w TPO, 1.04-kw ERP, 20-ft. above ground, 7172-ft. above sea level, lat. 45° 18' 35", long. 117° 44' 09".

Holds CP for change to 0.3-kw ERP, 20-ft. above ground, 7129-ft. above sea level, lat. 45° 18' 35", long. 117° 43' 58". BDFCDTL-20060331BCP.

Transmitter: Mount Fanny, 6.4-mi. NE of Union.

Ownership: Meredith Corp.

La Grande—K26FE, Ch. 26, Blue Mountain Translator District. (KGW Ch. 8 Portland) Phone: 509-529-9149.

Technical Facilities: 0.88-kw ERP, lat. 45° 26' 15", long. 118° 005' 10".

La Grande—K29EL, Ch. 29, Blue Mountain Translator District. (KOIN Ch. 6 Portland) Phone: 509-529-9149.

Technical Facilities: 0.3-kw ERP, lat. 45° 18' 35", long. 117° 43' 58".

Transmitter: Mount Fanny, 9.3-mi. NE of Union.

La Grande—K31GN, Ch. 31, Blue Mountain Translator District. Phone: 509-529-9149.

Technical Facilities: 0.5-kw ERP, 20-ft. above ground, 7159-ft. above sea level, lat. 45° 18' 35", long. 117° 43' 58".

Ownership: Blue Mountain Translator District.

La Grande—K34DI, Ch. 34, Umatilla Electric Cooperative. (KOIN Ch. 6 Portland; KATU Ch. 2 Portland)

Technical Facilities: 1.8-kw ERP, 59-ft. above ground, 6050-ft. above sea level. lat. 45° 12' 47", long. 119° 17' 41".

La Grande—K35GA, Ch. 35, Blue Mountain Translator District. (KXLY-TV Ch. 4 Spokane; KATU Ch. 2 Portland) Phone: 509-529-9149.

Technical Facilities: 0.3-kw ERP, 20-ft. above ground, 7159-ft. above sea level, lat. 45° 18' 35", long. 117° 43' 58".

Transmitter: Mount Fanny, 9.3-mi. NE of Union.

La Grande—K39ET, Ch. 39, Blue Mountain Translator District. (KPTV Ch. 12 Portland) Phone: 509-529-9149.

Technical Facilities: 0.79-kw ERP, 16-ft. above ground, 5016-ft. above sea level, lat. 45° 26' 23", long. 117° 53' 59".

La Grande—K50CI, Ch. 50, Blue Mountain Translator District. (KGW Ch. 8 Portland) Phone: 509-529-9149.

Technical Facilities: 0.877-kw ERP, 26-ft. above ground, 5013-ft. above sea level, lat. 45° 26' 23", long. 117° 53' 59".

La Grande—K52DT, Ch. 52, Blue Mountain Translator District. Phone: 509-529-9149. Fax: 509-529-0661.

Technical Facilities: 0.79-kw ERP, 16-ft. above ground, 5016-ft. above sea level, lat. 45° 26' 23", long. 117° 53' 59".

Ownership: Blue Mountain Translator District.

La Grande—K56BE, Ch. 56, Blue Mountain Translator District. (KOIN Ch. 6 Portland) Phone: 509-529-9149.

Technical Facilities: 1.69-kw ERP, lat. 45° 26' 23", long. 117° 53' 59".

La Grande—K58AY, Ch. 58, Blue Mountain Translator District. (KXLY-TV Ch. 4 Spokane; KATU Ch. 2 Portland) Phone: 509-529-9149.

Technical Facilities: 0.62-kw ERP, lat. 45° 26' 23", long. 117° 53' 59".

La Pine—K02JL, Ch. 2, Rural Oregon Wireless Television Inc. (KFXO-LP Ch. 39 Bend) Phone: 503-226-5004.

Technical Facilities: 0.005-kw ERP, lat. 43° 39' 17", long. 121° 25' 46".

Holds CP for change to 0.1-kw ERP, 20-ft. above ground, 4760-ft. above sea level, lat. 43° 39' 00", long. 121° 25' 44". BPTTV-20060323AEX.

Ownership: Rural Oregon Wireless TV Inc.

La Pine—K04BJ, Ch. 4, Rural Oregon Wireless Television Inc. (KOIN Ch. 6 Portland) Phone: 503-226-5004.

Technical Facilities: 0.036-kw ERP, lat. 43° 39' 17", long. 121° 25' 46".

Holds CP for change to 0.2-kw ERP, 20-ft. above ground, 4760-ft. above sea level, lat. 43° 39' 00", long. 121° 25' 44". BPTTV-20060323AER.

Ownership: Rural Oregon Wireless TV Inc.

La Pine—K05JV, Ch. 5, NPG of Oregon Inc. (KTVZ Ch. 21 Bend) Phone: 816-271-8502.

Technical Facilities: 0.35-kw ERP, 43-ft. above ground, 4790-ft. above sea level, lat. 43° 39' 17", long. 121° 25' 46".

Ownership: News Press & Gazette Co.

La Pine—K09YE, Ch. 9, Rural Oregon Wireless Television Inc. (KATU Ch. 2 Portland) Phone: 503-226-5004.

Technical Facilities: 0.2-kw ERP, 20-ft. above ground, 4760-ft. above sea level, lat. 43° 39' 00", long. 121° 25' 44".

Ownership: Rural Oregon Wireless TV Inc.

La Pine—K13JF, Ch. 13, Rural Oregon Wireless Television Inc. (KGW Ch. 8 Portland) Phone: 503-226-5004.

Technical Facilities: 0.036-kw ERP, lat. 43° 39' 17", long. 121° 25' 46".

Holds CP for change to 0.2-kw ERP, 20-ft. above ground, 4760-ft. above sea level, lat. 43° 39' 00", long. 121° 25' 44". BPTTV-20060323AEK.

■ **Lakeview**—K05KI, Ch. 5, Three Angels Broadcasting Network Inc. Phone: 618-627-4651. Fax: 618-627-4155.

Studio: 3391 Charley Good Rd., West Frankfort, IL 62896.

Technical Facilities: 10-w TPO, 0.017-kw ERP, 102-ft. above ground, 4892-ft. above sea level, lat. 42° 11' 47", long. 120° 21' 01".

Transmitter: 1757 S. F St., SW of Hwys. 140 & 395 Junction, Lakeview.

Began Operation: November 15, 1996.

Ownership: Three Angels Broadcasting Network Inc.

Personnel: Moses Primo, Chief Engineer.

Lakeview—K12IH, Ch. 12, Freedom Broadcasting of Oregon Licensee LLC. (KTVL Ch. 10 Medford)

Technical Facilities: 0.071-kw ERP, lat. 42° 11' 48", long. 120° 34' 11".

Ownership: Freedom Communications Holdings Inc.

Lakeview—K19BK, Ch. 19, Oregon Public Broadcasting. (KOPB-TV Ch. 10 Portland)

Technical Facilities: 3.03-kw ERP, lat. 42° 10' 42", long. 120° 21' 18".

Lakeview—K21BC, Ch. 21, Trinity Broadcasting Network Inc. (KTBN-TV Ch. 40 Santa Ana) Phone: 714-832-2950. Fax: 714-730-0661.

Technical Facilities: 1.27-kw ERP, lat. 42° 11' 48", long. 120° 34' 11".

Ownership: Trinity Broadcasting Network Inc.

Lakeview, etc.—K07NR, Ch. 7, California-Oregon Broadcasting Inc. (KOTI Ch. 2 Klamath Falls) Phone: 541-779-5555.

Technical Facilities: 1.11-kw ERP, 29-ft. above ground, 6430-ft. above sea level, lat. 42° 12' 18", long. 120° 19' 37".

Transmitter: 11-mi. W of Lakeview.

Ownership: California-Oregon Broadcasting Inc.

Lincoln City—K05KY, Ch. 5, Michael Mattson. Phone: 503-623-3083.

Technical Facilities: 2.25-kw ERP, 66-ft. above ground, 1066-ft. above sea level, lat. 44° 45' 23", long. 124° 02' 49".

Ownership: Michael Mattson.

Lincoln City & Newport—K38CZ, Ch. 38, Montecito Portland License LLC. (KOIN Ch. 6 Portland) Phone: 805-969-9278.

Technical Facilities: 23.3-kw ERP, lat. 44° 45' 23", long. 124° 002' 49".

Ownership: Montecito Broadcast Group LLC.

Lincoln City, etc.—K42CZ, Ch. 42, Fisher Broadcasting Inc. (KATU Ch. 2 Portland)

Technical Facilities: 23.2-kw ERP, 125-ft. above ground, 1175-ft. above sea level, lat. 44° 45' 23", long. 124° 02' 49".

London Springs—K51EY, Ch. 51, South Lane TV Inc. (KEZI Ch. 9 Eugene)

Technical Facilities: 0.012-kw ERP, 148-ft. above ground, 1188-ft. above sea level, lat. 43° 38' 10", long. 123° 05' 34".

London Springs—K53FJ, Ch. 53, South Lane TV Inc. (KVAL-TV Ch. 13 Eugene) Phone: 541-942-9804.

Technical Facilities: 0.012-kw ERP, 148-ft. above ground, 1188-ft. above sea level, lat. 43° 38' 10", long. 123° 05' 34".

Holds CP for change to channel number 27, BDISTT-20051121AOJ.

Ownership: South Lane TV Inc.

London Springs—K55HE, Ch. 55, South Lane TV Inc. (KMTR Ch. 16 Eugene) Phone: 541-942-9804.

Technical Facilities: 0.012-kw ERP, lat. 43° 38' 10", long. 123° 05' 34".

Holds CP for change to channel number 35, BDISTT-20051122AEL.

Transmitter: 0.25-mi. NW of London Springs.

Ownership: South Lane TV Inc.

London Springs—K57GW, Ch. 57, South Lane TV Inc. (KEPB-TV Ch. 28 Eugene) Phone: 541-942-9804.

Technical Facilities: 0.012-kw ERP, lat. 43° 38' 10", long. 123° 005' 34".

Holds CP for change to channel number 33, BDISTT-20051122AEP.

Transmitter: 0.25-mi. NW of London Springs.

Ownership: South Lane TV Inc.

London Springs—K59FS, Ch. 59, South Lane TV Inc. (KLSR-TV Ch. 34 Eugene) Phone: 541-942-9804.

Technical Facilities: 0.012-kw ERP, 148-ft. above ground, 1188-ft. above sea level, lat. 43° 38' 10", long. 123° 05' 34".

Holds CP for change to channel number 43, BDISTT-20051121APF.

Ownership: South Lane TV Inc.

Lonerock—K10CR, Ch. 10, Lonerock TV Co. (KEPR-TV Ch. 19 Pasco)

Technical Facilities: 0.015-kw ERP, lat. 45° 005' 000", long. 119° 56' 10".

Long Creek—K04AE, Ch. 4, F.L.C.R. Community TV Inc. (KBCI-TV Ch. 2 Boise)

Technical Facilities: 0.119-kw ERP, lat. 44° 40' 45", long. 119° 008' 55".

Long Creek—K06AB, Ch. 6, F.L.C.R. Community TV Inc. (KTVB Ch. 7 Boise)

Technical Facilities: 0.119-kw ERP, lat. 44° 40 45", long. 119° 008' 55".

Long Creek—K09AE, Ch. 9, F.L.C.R. Community TV Inc. (KBCI-TV Ch. 2 Boise)

Technical Facilities: 0.024-kw ERP, lat. 44° 41' 48", long. 118° 58' 18".

Long Creek—K11AH, Ch. 11, F.L.C.R. Community TV Inc. (KTVB Ch. 7 Boise)

Technical Facilities: 0.024-kw ERP, lat. 44° 41' 48", long. 118° 58' 18".

Madras & Culver—K56BV, Ch. 56, Rural Oregon Wireless Television Inc. (KGW Ch. 8 Portland)

Technical Facilities: 1.61-kw ERP, lat. 44° 34' 48", long. 121° 009' 12".

Madras & Culver—K58BK, Ch. 58, Rural Oregon Wireless Television Inc. (KOIN Ch. 6 Portland)

Technical Facilities: 1.61-kw ERP, lat. 44° 34' 48", long. 121° 009' 12".

Madras & Culver—K63CC, Ch. 63, Rural Oregon Wireless Television Inc. (KATU Ch. 2 Portland)

Technical Facilities: 1.61-kw ERP, lat. 44° 34' 48", long. 121° 009' 12".

Madras & Culver—K66BC, Ch. 66, NPG of Oregon Inc. Phone: 816-271-8502.

Technical Facilities: 1.42-kw ERP, 52-ft. above ground, 2801-ft. above sea level, lat. 44° 34' 48", long. 121° 09' 12".

Holds CP for change to channel number 9, 3-kw ERP, 46-ft. above ground, 5653-ft. above sea level, lat. 44° 26' 17", long. 120° 57' 14". BDISTVL-20060329AGR.

Ownership: News Press & Gazette Co.

Madras & Culver—K69BI, Ch. 69, Rural Oregon Wireless Television Inc. (KPTV Ch. 12 Portland)

Technical Facilities: 0.525-kw ERP, lat. 44° 34' 48", long. 121° 009' 12".

Mapleton—K03CQ, Ch. 3, Ackerley Broadcasting Operations LLC. (KVAL-TV Ch. 13 Eugene) Phone: 918-664-4581.

Technical Facilities: 0.006-kw ERP, lat. 44° 003' 000", long. 123° 50' 45".

Ownership: Clear Channel Communications Inc.

Mapleton—K05DF, Ch. 5, Ackerley Broadcasting Operations LLC. (KEZI Ch. 9 Eugene) Phone: 918-664-4581.

Technical Facilities: 0.006-kw ERP, 1519-ft. above sea level, lat. 44° 03' 00", long. 123° 50' 45".

Ownership: Clear Channel Communications Inc.

Mapleton—K19EC, Ch. 19, Oregon Public Broadcasting. (KEPB-TV Ch. 28 Eugene)

Technical Facilities: 2.781-kw ERP, lat. 44° 004' 000", long. 123° 37' 42".

Transmitter: Walker Point.

Maupin—K52CH, Ch. 52, Maupin Translator District. (KOPB-TV Ch. 10 Portland)

Technical Facilities: 2.45-kw ERP, lat. 45° 10' 54", long. 121° 003' 17".

Transmitter: 1.5-mi. NE of Maupin.

Maupin—K54BK, Ch. 54, Maupin Translator District. (KATU Ch. 2 Portland)

Technical Facilities: 2.45-kw ERP, lat. 45° 10' 54", long. 121° 003' 17".

Transmitter: 1.5-mi. NE of Maupin on Bakeoven Rd.

Maupin—K56CD, Ch. 56, Maupin Translator District. (KOIN Ch. 6 Portland)

Technical Facilities: 2.45-kw ERP, lat. 45° 10' 54", long. 121° 003' 17".

Transmitter: 1.5-mi. NE of Maupin.

Maupin—K58BU, Ch. 58, Maupin Translator District. (KGW Ch. 8 Portland)

Technical Facilities: 1.83-kw ERP, lat. 45° 10' 54", long. 121° 003' 17".

Maupin—K60CH, Ch. 60, Maupin Translator District. (KOIN Ch. 6 Portland)

Technical Facilities: 2.45-kw ERP, lat. 45° 10' 54", long. 121° 003' 17".

Transmitter: 1.5-mi. NE of Maupin on Bakeoven Rd.

Maupin—K62EI, Ch. 62, Maupin Translator District. (KPDX Ch. 49 Vancouver)

Technical Facilities: 2.45-kw ERP, 49-ft. above ground, 1870-ft. above sea level, lat. 45° 10' 54", long. 121° 03' 17".

Medford—K18GB, Ch. 18, Better Life Television. Phone: 541-474-3089.

Technical Facilities: 12.6-kw ERP, 39-ft. above ground, 3425-ft. above sea level, lat. 42° 17' 43", long. 122° 45' 000".

Ownership: Better Life Television Inc.

■ **Medford**—K23EX, Ch. 23, Better Life Television.

Technical Facilities: 11.4-kw ERP, 30-ft. above ground, 2835-ft. above sea level, lat. 42° 21' 23", long. 122° 58' 33".

Medford—K25IM, Ch. 25, Better Life Television. Phone: 541-474-3089.

Technical Facilities: 2.97-kw ERP, 39-ft. above ground, 6119-ft. above sea level, lat. 42° 03' 53", long. 122° 28' 41".

Ownership: Better Life Television Inc.

Medford—K28GG, Ch. 28, WatchTV Inc. Phone: 503-241-2411. Fax: 503-226-3557.

Technical Facilities: 24.5-kw ERP, 79-ft. above ground, 3730-ft. above sea level, lat. 42° 17' 43", long. 122° 45' 00".

Began Operation: April 15, 1996.

Ownership: WatchTV Inc.

Personnel: Gregory J. Herman, General Manager; Steven A. Hale, Station Manager.

■ **Medford**—K32DY, Ch. 32, California-Oregon Broadcasting Inc. Phone: 541-779-5555.

Technical Facilities: 10.91-kw ERP, 108-ft. above ground, 3707-ft. above sea level, lat. 42° 17' 54", long. 122° 44' 57".

Ownership: California-Oregon Broadcasting Inc.

Medford—K41IX, Ch. 41, Trinity Broadcasting Network Inc. (KTBN-TV Ch. 40 Santa Ana) Phone: 714-832-2950. Fax: 714-730-0661.

Technical Facilities: 12.1-kw ERP, 89-ft. above ground, 2188-ft. above sea level, lat. 42° 25' 41", long. 123° 00' 04".

Holds CP for change to channel number 51, 10-kw ERP, BDISDTT-20060331AFP.

Ownership: Trinity Broadcasting Network Inc.

Medford—KFBI-LP, Ch. 48, Sainte Partners II LP. Phone: 209-523-0777.

Technical Facilities: 25.8-kw ERP, 82-ft. above ground, 3881-ft. above sea level, lat. 42° 17' 54", long. 122° 44' 57".

Holds CP for change to 0.25-kw ERP, BDFCOTA-20060703AAB.

Ownership: Sainte Partners II LP.

Medford—KMCW-LP, Ch. 14, Sainte Partners II LP. Phone: 209-523-0777.

Technical Facilities: 12-kw ERP, 62-ft. above ground, 3862-ft. above sea level, lat. 42° 17' 54", long. 122° 44' 57".

Holds CP for change to 0.2-kw ERP, BDFCDTA-20060710AAA.

Ownership: Sainte Partners II LP.

Merlin—K29GX, Ch. 29, Better Life Television. Phone: 541-474-3089.

Technical Facilities: 5-kw ERP, 39-ft. above ground, 4806-ft. above sea level, lat. 42° 42' 59", long. 123° 11' 57".

Ownership: Better Life Television Inc.

Merlin—K33GJ, Ch. 33, Better Life Television. Phone: 541-582-3819.

Technical Facilities: 1.63-kw ERP, 49-ft. above ground, 3848-ft. above sea level, lat. 42° 35' 59", long. 123° 21' 54".

Holds CP for change to 14.92-kw ERP, BPTTL-20040305AAP.

Ownership: Better Life Television Inc.

Merrill, etc.—K04KI, Ch. 4, Southern Oregon Public Television Inc. (KSYS Ch. 8 Medford)

Technical Facilities: 0.02-kw ERP, 6421-ft. above sea level, lat. 42° 05' 48", long. 121° 37' 57".

Midland, etc.—K60BH, Ch. 60, Freedom Broadcasting of Oregon Licensee LLC.

Technical Facilities: 1.27-kw ERP, 4606-ft. above sea level, lat. 42° 08' 48", long. 121° 46' 16".

Ownership: Freedom Communications Holdings Inc.

Midland, etc.—K62BE, Ch. 62, California-Oregon Broadcasting Inc. (KOTI Ch. 2 Klamath Falls) Phone: 541-779-5555.

Technical Facilities: 1.27-kw ERP, 4610-ft. above sea level, lat. 42° 08' 48", long. 121° 46' 16".

Holds CP for change to channel number 36, 70-kw ERP, 92-ft. above ground, 6503-ft. above sea level, lat. 42° 05' 48", long. 121° 37' 57". BDISTTL-20060331BFG.

Ownership: California-Oregon Broadcasting Inc.

Milton, etc.—K29EG, Ch. 29, Citizens TV Inc. (KSPS-TV Ch. 7 Spokane) Phone: 541-938-7935.

Technical Facilities: 1.75-kw ERP, 20-ft. above ground, 3245-ft. above sea level, lat. 45° 50' 25", long. 118° 17' 10".

Milton-Freewater—K23FH, Ch. 23, Citizens TV Inc. (KXLY-TV Ch. 4 Spokane; KAYU-TV Ch. 28 Spokane)

Technical Facilities: 1.75-kw ERP, lat. 45° 50' 25", long. 118° 17' 10".

Milton-Freewater—K35FO, Ch. 35, Citizens TV Inc.

Technical Facilities: 1.75-kw ERP, lat. 45° 50' 25", long. 118° 17' 10".

Transmitter: Approx. 10-mi. SE of Milton-Freewater.

Milton-Freewater—K40FM, Ch. 40, Citizens TV Inc. (KHQ-TV Ch. 6 Spokane)

Technical Facilities: 1-kw ERP, lat. 45° 50' 25", long. 118° 17' 10".

Milton-Freewater—K50FX, Ch. 50, Oregon Public Broadcasting. (KTVR Ch. 13 La Grande)

Technical Facilities: 1.07-kw ERP, lat. 45° 49' 54", long. 118° 15' 38".

Milton-Freewater—K51DF, Ch. 51, Citizens TV Inc. (KREM-TV Ch. 2 Spokane)

Technical Facilities: 1.97-kw ERP, 20-ft. above ground, 3241-ft. above sea level, lat. 45° 50' 25", long. 118° 17' 10".

Milton-Freewater—K53EK, Ch. 53, City of Milton-Freewater.

Technical Facilities: 100-w TPO, 1.16-kw ERP, 3396-ft. above sea level, lat. 45° 49' 55", long. 118° 15' 37".

Transmitter: Basket Mountain electronics site, approx. 10-mi. SE of Milton-Freewater.

Ownership: City of Milton-Freewater.

Milton-Freewater—K55GC, Ch. 55, City of Milton-Freewater.

Technical Facilities: 100-w TPO, 1.16-kw ERP, 20-ft. above ground, 3396-ft. above sea level, lat. 45° 49' 55", long. 118° 15' 37".

Transmitter: Basket Mountain electronics site, approx. 10-mi. SE of Milton-Freewater.

Ownership: City of Milton-Freewater.

Mitchell—K04GY, Ch. 4, Mitchell Community TV Inc. (KTVB Ch. 7 Boise)

Technical Facilities: 0.014-kw ERP, lat. 44° 34' 16", long. 120° 002' 48".

Mitchell—K05DT, Ch. 5, Mitchell Community TV Inc. (KBCI-TV Ch. 2 Boise)

Technical Facilities: 0.004-kw ERP, lat. 44° 34' 16", long. 120° 002' 48".

Mitchell—K09KQ, Ch. 9, Mitchell Community TV Inc. (KATU Ch. 2 Portland)

Technical Facilities: 0.006-kw ERP, lat. 44° 34' 16", long. 120° 002' 48".

Mitchell—K11JC, Ch. 11, Mitchell Community TV Inc. (KVAL-TV Ch. 13 Eugene)

Technical Facilities: 0.006-kw ERP, lat. 44° 34' 16", long. 120° 002' 48".

Montgomery Ranch, etc.—K32CC, Ch. 32, Rural Oregon Wireless Television Inc. (KFXO-LP Ch. 39 Bend) Phone: 503-226-5004.

Technical Facilities: 0.72-kw ERP, 49-ft. above ground, 4974-ft. above sea level, lat. 43° 52' 25", long. 121° 30' 11".

Holds CP for change to 1.2-kw ERP, BPTT-20050606AIB.

Ownership: Rural Oregon Wireless TV Inc.

Monument—K09MZ, Ch. 9, Monument TV Inc. (KGW Ch. 8 Portland; KTVB Ch. 7 Boise)

Technical Facilities: 0.017-kw ERP, lat. 44° 50' 27", long. 119° 27' 50".

Monument—K11NM, Ch. 11, Monument TV Inc. (KBCI-TV Ch. 2 Boise; KOIN Ch. 6 Portland)

Technical Facilities: 0.017-kw ERP, lat. 44° 50' 27", long. 119° 27' 50".

Monument—K12MX, Ch. 12, Monument TV Inc. (KOPB-TV Ch. 10 Portland)

Technical Facilities: 0.02-kw ERP, lat. 44° 50' 27", long. 119° 27' 50".

Monument—K13OH, Ch. 13, Monument TV Inc. (KIVI Ch. 6 Nampa)

Technical Facilities: 0.017-kw ERP, lat. 44° 50' 27", long. 119° 27' 50".

Monument—K30EW, Ch. 30, Meredith Corp. Phones: 503-239-4949; 515-284-3000. Fax: 503-239-6184.

Technical Facilities: 100-w TPO, 2.19-kw ERP, 66-ft. above ground, 5997-ft. above sea level, lat. 45° 12' 47", long. 119° 17' 41".

Holds CP for change to 0.7-kw ERP, BDFCDTL-20060331BDB.

Transmitter: Black Mountain, 14.3-mi. SE of Heppner.

Began Operation: September 28, 1995.

Ownership: Meredith Corp.

Personnel: Cary Jones, General Manager; Ed Williams, Chief Engineer; Tony Thompson, Sales Manager.

Murphy, etc.—K34BV, Ch. 34, California-Oregon Broadcasting Inc. (KOBI Ch. 5 Medford) Phone: 541-779-5555.

Technical Facilities: lat. 42° 17' 36", long. 123° 20' 13".

Holds CP for change to channel number 49, 1.5-kw ERP, 70-ft. above ground, 2806-ft. above sea level, lat. 42° 24' 43", long. 123° 16' 54". BDISDTT-20060331BFX.

Ownership: California-Oregon Broadcasting Inc.

Myrtle Creek—K13HM, Ch. 13, Retlaw Broadcasting of Eugene LLC. (KPIC Ch. 4 Roseburg)

Technical Facilities: 0.025-kw ERP, lat. 43° 001' 005", long. 123° 18' 46".

Myrtle Point—K55FM, Ch. 55, Oregon Public Broadcasting. (KOAC-TV Ch. 7 Corvallis; KDPB-TV Ch. 10 Portland) Phone: 503-244-9900.

Technical Facilities: 0.053-kw ERP, 36-ft. above ground, 236-ft. above sea level, lat. 43° 03' 50", long. 124° 07' 54".

Ownership: Oregon Public Broadcasting.

Myrtle Point, etc.—K02GO, Ch. 2, Broadbent TV Translator Inc. (KEZI Ch. 9 Eugene)

Technical Facilities: 0.022-kw ERP, 991-ft. above sea level, lat. 43° 01' 05", long. 124° 10' 36".

Myrtle Point, etc.—K07JP, Ch. 7, Broadbent TV Translator Inc. (KOBI Ch. 5 Medford)

Technical Facilities: 0.006-kw ERP, lat. 43° 001' 005", long. 124° 10' 36".

Myrtle Point, etc.—K13KQ, Ch. 13, Broadbent TV Translator Inc. (KCBY-TV Ch. 11 Coos Bay)

Technical Facilities: 0.006-kw ERP, lat. 43° 001' 005", long. 124° 10' 36".

Nehalem & Rockaway—K51FK, Ch. 51, Meredith Corp.

Technical Facilities: 200-w TPO, 0.266-kw ERP, 30-ft. above ground, 1364-ft. above sea level, lat. 45° 44' 27", long. 123° 56' 10".

Transmitter: Neahkahnie Mountain, approx. 1.2-mi. N of Nehalem.

Began Operation: June 29, 1999.

Ownership: Meredith Corp.

Nesika Beach—K20BI, Ch. 20, Soda Mountain Broadcasting Inc. (KTVL Ch. 10 Medford)

Technical Facilities: 1.56-kw ERP, 33-ft. above ground, 2372-ft. above sea level, lat. 42° 23' 51", long. 124° 21' 51".

Newberg—K0XO-CA, Ch. 51, WatchTV Inc. Phone: 503-241-2411. Fax: 503-226-3557.

Technical Facilities: 95-kw ERP, 600-ft. above ground, 1722-ft. above sea level, lat. 45° 31' 21", long. 122° 44' 45".

Ownership: WatchTV Inc.

Personnel: Gregory J. Herman, General Manager; Steven A. Hale, Station Manager.

Newburg & Tigard—K18EL, Ch. 18, Meredith Corp. (KPDX Ch. 49 Vancouver) Phones: 503-239-4949; 515-284-3000. Fax: 503-239-6184.

Technical Facilities: 1000-w TPO, 9.17-kw ERP, 89-ft. above ground, 1571-ft. above sea level, lat. 45° 21' 17", long. 122° 59' 17".

Holds CP for change to 1.5-kw ERP, 131-ft. above ground, 1572-ft. above sea level, BDFCDTL-20060331BBL.

Transmitter: Chehalem Mountain, approx. 3.7-mi. N of Newburg.

Began Operation: May 1, 1994.

Ownership: Meredith Corp.

Newport—K18FR, Ch. 18, Oregon Public Broadcasting. (KOAC-TV Ch. 7 Corvallis)

Technical Facilities: 12-kw ERP, 89-ft. above ground, 1158-ft. above sea level, lat. 44° 45' 25", long. 124° 02' 50".

Newport—K29AZ, Ch. 29, King Broadcasting Co. (KGW Ch. 8 Portland) Phone: 214-977-6606.

Technical Facilities: 1000-w TPO, 3.9-kw ERP, 150-ft. above ground, 1204-ft. above sea level, lat. 44° 45' 23", long. 124° 02' 49".

Holds CP for change to 19-kw ERP, 157-ft. above ground, 1194-ft. above sea level, lat. 44° 45' 23", long. 124° 02' 55". BPTT-20060206ACC.

Transmitter: Otter Crest, 8.7-mi. N. of Newport.

Ownership: Belo Corp.

Newport—KDLN-LP, Ch. 4, Kenneth E. Lewetag. Phone: 503-930-7228.

Technical Facilities: 2.25-kw ERP, 66-ft. above ground, 1066-ft. above sea level, lat. 44° 45' 23", long. 124° 02' 49".

Multichannel TV Sound: Stereo and separate audio program.

Ownership: Kenneth E. Lewetag.

Newport, etc.—K15DS, Ch. 15, Meredith Corp. (KPTV Ch. 12 Portland) Phones: 503-239-4949; 515-284-3000. Fax: 503-239-6184.

Technical Facilities: 10.4-kw ERP, lat. 44° 45' 23", long. 124° 02' 49".

Holds CP for change to 2-kw ERP, 40-ft. above ground, 1079-ft. above sea level, BDFCDTL-20060331BDX.

Ownership: Meredith Corp.

North Bend—K07JS, Ch. 7, KEZI Inc. (KEZI Ch. 9 Eugene) Phone: 541-485-5611.

Holds CP for change to 3-kw ERP, 59-ft. above ground, 959-ft. above sea level, lat. 43° 23' 26", long. 124° 07' 48". BPTTV-20050803ABZ.

Ownership: Chambers Communications Corp.

North Bend & Empire—K13JQ, Ch. 13, California-Oregon Broadcasting Inc. (KOBI Ch. 5 Medford) Phone: 541-779-5555.

Technical Facilities: 2-kw ERP, 79-ft. above ground, 879-ft. above sea level, lat. 43° 23' 30", long. 142° 07' 48".

Ownership: California-Oregon Broadcasting Inc.

North La Pine—K34AI, Ch. 34, Rural Oregon Wireless Television Inc. (KOIN Ch. 6 Portland) Phone: 503-226-5004.

Technical Facilities: 0.72-kw ERP, lat. 43° 52' 25", long. 121° 30' 11".

Holds CP for change to 1.2-kw ERP, 49-ft. above ground, 4974-ft. above sea level, BPTT-20050606AIA.

Ownership: Rural Oregon Wireless TV Inc.

North La Pine—K38DT, Ch. 38, Rural Oregon Wireless Television Inc. (KGW Ch. 8 Portland) Phone: 503-226-5004.

Technical Facilities: 0.627-kw ERP, 49-ft. above ground, 4974-ft. above sea level, lat. 43° 52' 25", long. 121° 30' 11".

Holds CP for change to 1.2-kw ERP, 49-ft. above ground, 4974-ft. above sea level, BPTT-20050606AHY.

Ownership: Rural Oregon Wireless TV Inc.

Oakland—K07IA, Ch. 7, KEZI Inc. (KEZI Ch. 9 Eugene)

Technical Facilities: 0.005-kw ERP, 554-ft. above sea level, lat. 43° 25' 29", long. 123° 18' 14".

Oakland, etc.—K12IA, Ch. 12, Retlaw Broadcasting of Eugene LLC. (KPIC Ch. 4 Roseburg)

Technical Facilities: 0.021-kw ERP, lat. 43° 24' 10", long. 123° 18' 45".

Oakridge—K02CY, Ch. 2, Upper Willamette TV Reflector System Inc. (KVAL-TV Ch. 13 Eugene)

Technical Facilities: 0.001-kw ERP, lat. 43° 44' 54", long. 122° 26' 15".

Oakridge—K04CT, Ch. 4, Upper Willamette TV Reflector System Inc. (KEZI Ch. 9 Eugene)

Technical Facilities: 0.011-kw ERP, lat. 43° 44' 54", long. 122° 26' 15".

Oakridge—K11SZ, Ch. 11, Oregon Public Broadcasting. (KOAC-TV Ch. 7 Corvallis)

Technical Facilities: 0.034-kw ERP, 112-ft. above ground, 3832-ft. above sea level, lat. 43° 46' 35", long. 122° 24' 13".

■ **Ontario**—KMBA-LP, Ch. 19, Treasure Valley Community College. Phone: 541-881-8822. Fax: 541-881-2717.

Technical Facilities: 76-w TPO, 0.882-kw ERP, 89-ft. above ground, 2598-ft. above sea level, lat. 44° 03' 53", long. 116° 54' 14".

Transmitter: Communications Bldg., Clay Point, Payette, ID.

Began Operation: January 1, 1985.

Ownership: Treasure Valley Community College.

Personnel: Russell Strawn, General Manager; George Klenck, Chief Engineer.

Ontario, etc.—K15DY, Ch. 15, Oregon Public Broadcasting. (KTVR Ch. 13 La Grande)

Technical Facilities: 1.157-kw ERP, 89-ft. above ground, 2598-ft. above sea level, lat. 44° 03' 53", long. 116° 54' 14".

Oregon Canyon—K11PO, Ch. 11, Oregon Canyon TV Assn. (KIVI Ch. 6 Nampa)

Technical Facilities: 0.005-kw ERP, lat. 42° 16' 005", long. 117° 49' 57".

Oregon Canyon—K13HT, Ch. 13, Oregon Canyon TV Assn. (KBCI-TV Ch. 2 Boise)

Technical Facilities: 0.026-kw ERP, lat. 42° 19' 003", long. 117° 52' 003".

Oxbow—K06ER, Ch. 6, Idaho Power Co. (KTVB Ch. 7 Boise)

Technical Facilities: 0.012-kw ERP, 2707-ft. above sea level, lat. 44° 57' 34", long. 116° 49' 57".

Oxbow Power Plant—K04ET, Ch. 4, Idaho Power Co. (KBCI-TV Ch. 2 Boise)

Technical Facilities: 0.012-kw ERP, 2694-ft. above sea level, lat. 44° 57' 34", long. 116° 49' 57".

Pacific City—K19EI, Ch. 19, Oregon Public Broadcasting. (KOAC-TV Ch. 7 Corvallis)

Technical Facilities: 1.14-kw ERP, lat. 45° 12' 48", long. 123° 45' 14".

Paisley—K04PK, Ch. 4, Oregon Public Broadcasting. (KOPB-TV Ch. 10 Portland) Phone: 503-244-9900.

Technical Facilities: 0.225-kw ERP, 16-ft. above ground, 6614-ft. above sea level, lat. 42° 23' 28", long. 120° 22' 04".

Ownership: Oregon Public Broadcasting.

Paisley—K09VC, Ch. 9, Oregon Public Broadcasting. (KOPB-TV Ch. 10 Portland)

Technical Facilities: 0.003-kw ERP, lat. 42° 41' 42", long. 120° 33' 13".

Pendleton—K21EK, Ch. 21, Blue Mountain Broadcasting Assn. Inc. Phone: 509-529-9149. Fax: 509-529-0661.

Technical Facilities: 0.5-kw ERP, 36-ft. above ground, 3711-ft. above sea level, lat. 45° 59' 20", long. 118° 10' 29".

Ownership: Blue Mountain Broadcasting Assn. Inc.

Pendleton—K24DX, Ch. 24, Tribune Broadcast Holdings Inc. Phone: 312-222-4303.

Technical Facilities: 100-w TPO, 2-kw ERP, 66-ft. above ground, 5998-ft. above sea level, lat. 45° 12' 47", long. 119° 17' 41".

Transmitter: Black Mountain, approx. 15.5-mi. SE of Heppner.

Began Operation: March 22, 1996.

Ownership: Tribune Broadcasting Co.

Pendleton, etc.—K20ES, Ch. 20, Tribune Broadcast Holdings Inc. Phone: 312-222-4303.

Technical Facilities: 100-w TPO, 2-kw ERP, 66-ft. above ground, 5998-ft. above sea level, lat. 45° 12' 47", long. 119° 17' 41".

Transmitter: Black Mountain, approx 15.5-mi. SE of Heppner.

Began Operation: March 25, 1996.

Ownership: Tribune Broadcasting Co.

Pendleton, etc.—K32DE, Ch. 32, Umatilla Electric Cooperative. (KOIN Ch. 6 Portland)

Technical Facilities: 2-kw ERP, 66-ft. above ground, 5997-ft. above sea level, lat. 45° 12' 47", long. 119° 17' 41".

Transmitter: Black Mountain, 15.5-mi. SE of Heppner.

Pendleton, etc.—K36DP, Ch. 36, Blue Mountain Translator District. Phone: 509-529-9149.

Technical Facilities: 2-kw ERP, 5997-ft. above sea level, lat. 45° 12' 47", long. 119° 17' 41".

Pendleton, etc.—K38AH, Ch. 38, Umatilla Electric Cooperative. (KPTV Ch. 12 Portland)

Technical Facilities: 0.816-kw ERP, 66-ft. above ground, 5997-ft. above sea level, lat. 45° 12' 47", long. 119° 17' 41".

Pendleton, etc.—K59BO, Ch. 59, Oregon Public Broadcasting. (KTVR Ch. 13 La Grande) Phone: 503-244-9900.

Technical Facilities: 0.485-kw ERP, 3615-ft. above sea level, lat. 45° 35' 20", long. 118° 34' 54".

Holds CP for change to channel number 22, 36-ft. above ground, 3586-ft. above sea level, lat. 45° 35' 21", long. 118° 34' 44". BDISTT-20060315AET.

Ownership: Oregon Public Broadcasting.

Phoenix—K34DJ, Ch. 34, Southern Oregon Public Television Inc. (KSYS Ch. 8 Medford)

Technical Facilities: 1-kw ERP, lat. 42° 17' 55", long. 122° 44' 59".

Phoenix & Talent—K16CU, Ch. 16, Freedom Broadcasting of Oregon Licensee LLC. (KTVL Ch. 10 Medford)

Technical Facilities: 3.62-kw ERP, 30-ft. above ground, 3789-ft. above sea level, lat. 42° 17' 43", long. 122° 45' 00".

Ownership: Freedom Communications Holdings Inc.

Pinehurst—K13PF, Ch. 13, Southern Oregon Public Television Inc. (KSYS Ch. 8 Medford)

Technical Facilities: 0.081-kw ERP, lat. 42° 008' 22", long. 122° 26' 25".

Pistol River—K07PI, Ch. 7, Pistol River Translator Group.

Technical Facilities: 0.003-kw ERP, lat. 42° 25' 008", long. 124° 23' 008".

Plush—K04CB, Ch. 4, Plush TV Inc. (KOTI Ch. 2 Klamath Falls)

Technical Facilities: 0.013-kw ERP, lat. 42° 18' 30", long. 119° 52' 30".

Port Orford—K14GT, Ch. 14, Soda Mountain Bcstg. Inc. (KTVL Ch. 10 Medford)

Technical Facilities: 0.164-kw ERP, lat. 42° 44' 30", long. 124° 30' 30".

Port Orford—K61BU, Ch. 61, Oregon Public Broadcasting. (KOPB-TV Ch. 10 Portland) Phone: 503-244-9900.

Technical Facilities: 0.79-kw ERP, lat. 42° 44' 30", long. 124° 30' 09".

Holds CP for change to channel number 47, 0.6-kw ERP, 39-ft. above ground, 328-ft. above sea level, BDISTT-20060315ACJ.

Ownership: Oregon Public Broadcasting.

Port Orford, etc.—K08AK, Ch. 8, California-Oregon Broadcasting Inc. (KOBI Ch. 5 Medford) Phone: 541-779-5555.

Technical Facilities: 0.3-kw ERP, 49-ft. above ground, 381-ft. above sea level, lat. 42° 44' 25", long. 124° 30' 17".

Ownership: California-Oregon Broadcasting Inc.

Portland—K26GJ, Ch. 26, Northwest Christian Broadcasting. Phone: 503-362-0862.

Studio: 1144 Madison NE, Salem, OR 97303.

Technical Facilities: 25.5-kw ERP, 66-ft. above ground, 1152-ft. above sea level, lat. 45° 27' 17", long. 122° 33' 001".

Began Operation: November 1, 1991.

Ownership: Northwest Christian Broadcasting.

Personnel: Jerry Harpham, General Manager.

■ **Portland**—KKEI-CA, Ch. 38, WatchTV Inc. Phone: 503-241-2411. Fax: 503-226-3557.

Technical Facilities: 150-kw ERP, 600-ft. above ground, 1722-ft. above sea level, lat. 45° 31' 21", long. 122° 44' 45".

Began Operation: November 3, 1996.

Ownership: WatchTV Inc.

Personnel: Gregory J. Herman, General Manager; Steven A. Hale, Station Manager.

■ **Portland**—KORK-CA, Ch. 35, WatchTV Inc. Phone: 503-241-2411. Fax: 503-226-3557.

Technical Facilities: 150-kw ERP, 600-ft. above ground, 1722-ft. above sea level, lat. 45° 31' 21", long. 122° 44' 45".

Ownership: WatchTV Inc.

Personnel: Gregory J. Herman, General Manager; Steven A. Hale, Station Manager.

Portland—KPXG-LP, Ch. 54, Paxson Communications License Co. LLC. Phones: 503-222-2221; 561-682-4110. Fax: 503-222-4613.

Technical Facilities: 105-kw ERP, 844-ft. above ground, 1967-ft. above sea level, lat. 45° 31' 21", long. 122° 44' 45".

Holds CP for change to channel number 42, 15-kw ERP, BDISDTL-20060323AHQ.

Ownership: ION Media Networks Inc.

Personnel: Leo Ramos, General Manager; Timothy Mance, Chief Engineer; Rosalie Drake, Sales Manager.

Portland—KRCW-LP, Ch. 5, Tribune Broadcast Holdings Inc. (KRCW-TV Ch. 32 Salem) Phone: 503-644-3232.

Technical Facilities: 2.7-kw ERP, 600-ft. above ground, 1660-ft. above sea level, lat. 45° 30' 58", long. 122° 43' 59".

Holds CP for change to 0.3-kw ERP, 601-ft. above ground, 1660-ft. above sea level, BDFCDTT-20060328AAF.

Ownership: Tribune Broadcasting Co.

Portland—KUNP-LP, Ch. 47, Fisher Radio Regional Group. Phone: 206-404-7000.

Technical Facilities: 93.6-kw ERP, 793-ft. above ground, 1744-ft. above sea level, lat. 45° 31' 14", long. 122° 44' 37".

Ownership: Fisher Communications Inc.

Personnel: John Tameriano, General Manager.

Powers—K61EH, Ch. 61, Powers TV Translator Inc.

Technical Facilities: 0.031-kw ERP, 33-ft. above ground, 1791-ft. above sea level, lat. 42° 53' 11", long. 124° 005' 29".

Powers—K64DA, Ch. 64, Powers TV Translator Inc. (KEZI Ch. 9 Eugene)

Technical Facilities: 0.03-kw ERP, 33-ft. above ground, 1791-ft. above sea level, lat. 42° 53' 11", long. 124° 05' 29".

Powers—K66DG, Ch. 66, Powers TV Translator Inc. (KCBY-TV Ch. 11 Coos Bay)

Technical Facilities: 0.031-kw ERP, lat. 42° 53' 11", long. 124° 005' 29".

Powers—K69AM, Ch. 69, Powers TV Translator Inc. (KCBY-TV Ch. 11 Coos Bay)

Technical Facilities: 0.03-kw ERP, lat. 42° 53' 11", long. 124° 005' 29".

Prairie City—K10OK, Ch. 10, Prairie City Lions Club.

Technical Facilities: 0.018-kw ERP, lat. 44° 26' 31", long. 118° 25' 15".

Transmitter: Elkhorn Mountain, 14-mi. E of Prairie City.

Prairie City—K11LT, Ch. 11, Prairie City Lions Club. (KBCI-TV Ch. 2 Boise)

Technical Facilities: 0.017-kw ERP, lat. 44° 26' 31", long. 118° 25' 15".

Prairie City—K13MM, Ch. 13, Prairie City Lions Club. (KTVB Ch. 7 Boise)

Technical Facilities: 0.017-kw ERP, lat. 44° 26' 31", long. 118° 25' 15".

Prairie City & Unity—K05JL, Ch. 5, Oregon Public Broadcasting. (KTVR Ch. 13 La Grande)

Technical Facilities: 0.025-kw ERP, 36-ft. above ground, 6755-ft. above sea level, lat. 44° 26' 25", long. 118° 25' 09".

Princeton—K10IO, Ch. 10, Princeton Community TV. (KTVB Ch. 7 Boise)

Technical Facilities: 0.006-kw ERP, 4902-ft. above sea level, lat. 43° 15' 00", long. 118° 30' 00".

Princeton, etc.—K13RT, Ch. 13, Princeton Community TV. (KIVI Ch. 6 Nampa)

Technical Facilities: 0.01-kw ERP, 4902-ft. above sea level, lat. 43° 15' 00", long. 118° 30' 00".

Prineville—K08KN, Ch. 8, King Broadcasting Co. Phone: 214-977-6606.

Technical Facilities: 10-w TPO, 0.12-kw ERP, 82-ft. above ground, 5299-ft. above sea level, lat. 44° 11' 51", long. 120° 58' 35".

Transmitter: Powell Butte, 10-mi. SW of Prineville.

Ownership: Belo Corp.

Prineville—K23CU, Ch. 23, Christ Loves You Broadcasting.

Technical Facilities: 100-w TPO, 0.923-kw ERP, 52-ft. above ground, 5879-ft. above sea level, lat. 44° 26' 15", long. 120° 57' 11".

Transmitter: Grizzly Mountain, Prineville.

Ownership: Christ Loves You Broadcasting.

Prineville—K54AP, Ch. 54, Fisher Broadcsting Inc. (KATU Ch. 2 Portland)

Technical Facilities: 2.25-kw ERP, lat. 44° 26' 17", long. 120° 57' 13".

Prineville—K66AZ, Ch. 66, NPG of Oregon Inc. Phone: 816-271-8502.

Technical Facilities: 0.375-kw ERP, 23-ft. above ground, 5656-ft. above sea level, lat. 44° 26' 05", long. 120° 57' 06".

Holds CP for change to channel number 36, 50-kw ERP, 59-ft. above ground, 5666-ft. above sea level, lat. 44° 26' 17", long. 120° 57' 14". BDISTTL-20060329AGX.

Ownership: News Press & Gazette Co.

Prineville, etc.—K16EM, Ch. 16, Oregon Public Broadcasting. (KOPB-TV Ch. 10 Portland) Phone: 503-244-9900. Fax: 503-293-4165.

Technical Facilities: 0.66-kw ERP, 33-ft. above ground, 5574-ft. above sea level, lat. 44° 26' 07", long. 120° 57' 08".

Ownership: Oregon Public Broadcasting.

Prineville, etc.—K29CI, Ch. 29, Fisher Broadcasting Inc.

Technical Facilities: 25-kw ERP, 5279-ft. above sea level, lat. 44° 11' 51", long. 120° 58' 35".

Prineville, etc.—K31CR, Ch. 31, Montecito Portland License LLC. (KOIN Ch. 6 Portland) Phone: 805-969-9278.

Technical Facilities: 27.7-kw ERP, 102-ft. above ground, 5279-ft. above sea level, lat. 44° 11' 51", long. 120° 58' 35".

Ownership: Montecito Broadcast Group LLC.

Prineville, etc.—K44AH, Ch. 44, Meredith Corp. (KPDX Ch. 49 Vancouver) Phones: 503-239-4949; 515-284-3000. Fax: 503-239-6184.

Technical Facilities: 1.71-kw ERP, lat. 44° 26' 17", long. 120° 57' 13".

Holds CP for change to 0.115-kw ERP, 38-ft. above ground, 5671-ft. above sea level, BDFCDTT-20060331BAR.

Ownership: Meredith Corp.

Prineville, etc.—K46AK, Ch. 46, KGW-TV Inc. (KGW Ch. 8 Portland)

Technical Facilities: 2.25-kw ERP, lat. 44° 26' 17", long. 120° 57' 006".

Prineville, etc.—K52AK, Ch. 52, Montecito Portland License LLC. (KOIN Ch. 6 Portland) Phone: 503-464-0600.

Technical Facilities: 2.25-kw ERP, lat. 44° 26' 17", long. 120° 57' 13".

Holds CP for change to channel number 47, 2.43-kw ERP, 56-ft. above ground, 5689-ft. above sea level, BDISTT-20061212ABI.

Ownership: Montecito Broadcast Group LLC.

Prospect—K02JG, Ch. 2, Southern Oregon Public Television Inc. (KSYS Ch. 8 Medford)

Technical Facilities: 0.09-kw ERP, lat. 42° 43' 36", long. 122° 36' 28".

Prospect—K07GI, Ch. 7, Prospect Lions Club Inc. (KTVL Ch. 10 Medford)

Technical Facilities: 0.007-kw ERP, lat. 42° 43' 36", long. 122° 36' 28".

Prospect—K13KO, Ch. 13, California-Oregon Broadcasting Inc. (KCBY-TV Ch. 11 Coos Bay; KOBI Ch. 5 Medford)

Technical Facilities: 0.02-kw ERP, lat. 43° 45' 57", long. 122° 25' 008".

Rainier—K17GV, Ch. 17, Rural Oregon Wireless TV Inc. (KPTV Ch. 12 Portland) Phone: 503-226-5004.

Technical Facilities: 2.2-kw ERP, 49-ft. above ground, 1309-ft. above sea level, lat. 46° 09' 46", long. 122° 51' 05".

Ownership: Rural Oregon Wireless TV Inc.

Rainier—K21HG, Ch. 21, Rural Oregon Wireless TV Inc. (KPXG Ch. 22 Salem) Phone: 503-226-5004.

Technical Facilities: 2.2-kw ERP, 49-ft. above ground, 1309-ft. above sea level, lat. 46° 09' 46", long. 121° 51' 05".

Ownership: Rural Oregon Wireless TV Inc.

Rainier—K28IH, Rural Oregon Wireless TV Inc. (KOPB-TV Ch. 10 Portland) Phone: 503-226-5004.

Technical Facilities: 2.2-kw ERP, 49-ft. above ground, 1309-ft. above sea level, lat. 46° 09' 46", long. 122° 51' 05".

Ownership: Rural Oregon Wireless TV Inc.

Rainier—K31HK, Ch. 31, Rural Oregon Wireless Television Inc. Phone: 503-226-5004.

Technical Facilities: 2.2-kw ERP, 49-ft. above ground, 1309-ft. above sea level, lat. 46° 09' 46", long. 122° 51' 05".

Ownership: Rural Oregon Wireless TV Inc.

FCC P/N 2004/06/03

Rainier—K41IP, Ch. 41, Rural Oregon Wireless TV Inc. (KOIN Ch. 6 Portland) Phone: 503-226-5004.

Technical Facilities: 2.2-kw ERP, 49-ft. above ground, 1309-ft. above sea level, lat. 46° 09' 46", long. 122° 51' 05".

Ownership: Rural Oregon Wireless TV Inc.

Rainier—K44HM, Ch. 44, Rural Oregon Wireless TV Inc. (KATU Ch. 2 Portland) Phone: 503-226-5004.

Technical Facilities: 2.2-kw ERP, 49-ft. above ground, 1309-ft. above sea level, lat. 46° 09' 46", long. 122° 51' 05".

Ownership: Rural Oregon Wireless TV Inc.

Redmond, etc.—K25GA, Ch. 25, WatchTV Inc. Phone: 503-241-2411. Fax: 503-226-3557.

Technical Facilities: 1000-w TPO, 11.8-kw ERP, 49-ft. above ground, 5748-ft. above sea level, lat. 44° 26' 07", long. 120° 57' 10".

Transmitter: Grizzly Mountain, 10-mi. NW of Prineville.

Ownership: WatchTV Inc.

Personnel: Gregory J. Herman, General Manager; Steve A. Hale, Station Manager.

Reedsport—K02NW, Ch. 2, Oregon Public Broadcasting.

Technical Facilities: 0.057-kw ERP, lat. 43° 43' 21", long. 124° 005' 40".

Transmitter: 123 Gardiner Hill Rd., Gardiner.

Reedsport—K04OS, Ch. 4, KEZI Inc.

Technical Facilities: 0.0584-kw ERP, lat. 43° 43' 21", long. 124° 005' 40".

Transmitter: 123 Gardiner Hill Rd.

Richland—K08KW, Ch. 8, Oregon Public Broadcasting. (KTVR Ch. 13 La Grande)

Technical Facilities: 0.041-kw ERP, lat. 44° 36' 32", long. 117° 16' 40".

Riley—KQRE-LP, Ch. 19, NPG of Oregon Inc. (KTVZ Ch. 21 Bend) Phone: 816-271-8502.

Technical Facilities: 125-kw ERP, 49-ft. above ground, 6391-ft. above sea level, lat. 43° 47' 29", long. 120° 56' 48".

Holds CP for change to 50-kw ERP, 59-ft. above ground, 5666-ft. above sea level, lat. 44° 26' 17", long. 120° 57' 14". BPTTL-20060403ANE.

Ownership: News Press & Gazette Co.

Riverside—K09ML, Ch. 9, Riverside Community TV. (KIVI Ch. 6 Nampa)

Technical Facilities: 0.001-kw ERP, lat. 43° 31' 29", long. 118° 11' 008".

Riverside—K11LO, Ch. 11, Riverside Community TV. (KTVB Ch. 7 Boise)

Technical Facilities: 0.007-kw ERP, lat. 43° 31' 29", long. 118° 11' 008".

Riverside—K13ME, Ch. 13, Riverside Community TV. (KBCI-TV Ch. 2 Boise)

Technical Facilities: 0.007-kw ERP, lat. 43° 31' 29", long. 118° 11' 008".

Rockaway—K20HT, Ch. 20, Rural Oregon Wireless Television Inc. (KPTV Ch. 12 Portland)

Technical Facilities: 2.12-kw ERP, lat. 45° 44' 27", long. 123° 56' 10".

Rockaway—K44AV, Ch. 44, Rural Oregon Wireless Television Inc. (KGW Ch. 8 Portland)

Technical Facilities: 2.12-kw ERP, 16-ft. above ground, 1617-ft. above sea level, lat. 45° 44' 27", long. 123° 56' 10".

Rockaway—K47CD, Ch. 47, Rural Oregon Wireless Television Inc. (KATU Ch. 2 Portland) Phone: 503-226-5004.

Technical Facilities: 0.533-kw ERP, 16-ft. above ground, 1617-ft. above sea level, lat. 45° 44' 38", long. 123° 56' 23".

Rockaway & vicinity—K36GU, Ch. 36, Rural Oregon Wireless Television Inc. (KOPB-TV Ch. 10 Portland)

Technical Facilities: 0.475-kw ERP, 16-ft. above ground, 1617-ft. above sea level, lat. 45° 44' 38", long. 123° 56' 23".

Rockaway, etc.—K41GG, Ch. 41, Rural Oregon Wireless Television Inc. (KOIN Ch. 6 Portland)

Technical Facilities: 0.521-kw ERP, 16-ft. above ground, 1617-ft. above sea level, lat. 45° 44' 38", long. 123° 56' 23".

Rogue River—K03BZ, Ch. 3, Freedom Broadcasting of Oregon Licensee LLC. (KTVL Ch. 10 Medford) Phone: 518-346-6666.

Technical Facilities: 0.019-kw ERP, lat. 42° 26' 56", long. 123° 11' 22".

Ownership: Freedom Communications Holdings Inc.

Rogue River—K17EZ, Ch. 17, Better Life Television. Phone: 541-582-8024.

Technical Facilities: 1.31-kw ERP, 29-ft. above ground, 2129-ft. above sea level, lat. 42° 25' 35", long. 123° 008' 58".

Rome—K10GM, Ch. 10, Rome TV District. (KBCI-TV Ch. 2 Boise)

Technical Facilities: 0.006-kw ERP, lat. 42° 51' 008", long. 117° 41' 009".

Roseburg—K25FG, Ch. 25, WatchTV Inc. Phone: 503-241-2411. Fax: 503-226-3557.

Technical Facilities: 1000-w TPO, 13-kw ERP, 55-ft. above ground, 1227-ft. above sea level, lat. 43° 12' 22", long. 123° 21' 56".

Holds CP for change to 89-ft. above ground, 1577-ft. above sea level, lat. 43° 14' 08", long. 123° 19' 18". BPTTL-20070206ABM.

Transmitter: Mount Nebo.

Began Operation: July 2, 1996.

Ownership: WatchTV Inc.

Personnel: Gregory J. Herman, General Manager; Steven A. Hale, Station Manager.

Roseburg—K33FE, Ch. 33, California-Oregon Broadcasting Inc. (KLSR-TV Ch. 34 Eugene)

Technical Facilities: 0.634-kw ERP, 109-ft. above ground, 1430-ft. above sea level, lat. 43° 12' 03", long. 123° 22' 58".

Roseburg—K47HT, Ch. 47, Better Life Television. Phone: 541-582-8024.

Technical Facilities: 100-ft. above ground, 1439-ft. above sea level, lat. 43° 12' 008", long. 123° 22' 54".

Ownership: Better Life Television Inc.

Roseburg—K49FV, Ch. 49, Trinity Broadcasting Network Inc. Phone: 714-832-2950. Fax: 714-730-0661.

Technical Facilities: 1.5-kw ERP, 78-ft. above ground, 1567-ft. above sea level, lat. 43° 14' 08", long. 123° 19' 18".

Began Operation: April 15, 1988.

Ownership: Trinity Broadcasting Network Inc.

Roseburg—K51GJ, Ch. 51, Oregon Public Broadcasting. (KOAC-TV Ch. 7 Corvallis)

Technical Facilities: 1.1-kw ERP, 108-ft. above ground, 1444-ft. above sea level, lat. 43° 12' 007", long. 123° 22' 58".

Roseburg—K53CU, Ch. 53, KEZI Inc. (KEZI Ch. 9 Eugene) Phone: 541-485-5611.

Technical Facilities: 12.6-kw ERP, 56-ft. above ground, 1227-ft. above sea level, lat. 43° 12' 22", long. 123° 21' 56".

Holds CP for change to channel number 27, 56-ft. above ground, 1220-ft. above sea level, lat. 43° 12' 22.1", long. 123° 21' 49.6". BDISTT-20060209AEI.

Ownership: Chambers Communications Corp.

Roseburg—K62DR, Ch. 62, California-Oregon Broadcasting Inc. (KOBI Ch. 5 Medford) Phone: 541-779-5555.

Technical Facilities: 0.58-kw ERP, lat. 43° 12' 03", long. 123° 22' 58".

Holds CP for change to channel number 41, 1-kw ERP, 95-ft. above ground, 1415-ft. above sea level, BDISTTL-20060331BFR.

Transmitter: 0.6-mi. E of Bay Wagon Rd.

Ownership: California-Oregon Broadcasting Inc.

Ruch & Applegate—K13PI, Ch. 13, Southern Oregon Public Television Inc. (KSYS Ch. 8 Medford)

Technical Facilities: 0.045-kw ERP, lat. 42° 13' 17", long. 123° 001' 27".

Ruch & Applegate—K43BJ, Ch. 43, Soda Mountain Broadcasting Inc.

Technical Facilities: 0.12-kw ERP, lat. 42° 13' 009", long. 123° 001' 30".

Salem—K21GX, Ch. 21, Northwest Christian Broadcasting. Phone: 503-362-0862.

Technical Facilities: 4.46-kw ERP, 187-ft. above ground, 1211-ft. above sea level, lat. 44° 58' 40", long. 123° 08' 29".

Began Operation: July 15, 1981.

Ownership: Northwest Christian Broadcasting.

Personnel: Jerry Harpham, Station Manager; George Britton, General Sales Manager.

Salem—K50GG, Ch. 50, Meredith Corp. (KPDX Ch. 49 Vancouver) Phones: 503-239-4949; 515-284-3000. Fax: 503-239-6184.

Technical Facilities: 11.1-kw ERP, lat. 44° 59' 05", long. 123° 08' 30".

Holds CP for change to 2-kw ERP, 184-ft. above ground, 1273-ft. above sea level, BDFCDTL-20060331BDH.

Ownership: Meredith Corp.

■ **Salem**—KORS-CA, Ch. 36, WatchTV Inc. Phone: 503-241-2411. Fax: 503-226-3557.

Technical Facilities: 1000-w TPO, 10.3-kw ERP, 174-ft. above ground, 1230-ft. above sea level, lat. 44° 58' 59", long. 123° 08' 39".

Transmitter: Eola Hills, approx. 5.6-mi. WNW of Salem.

Ownership: WatchTV Inc.

Personnel: Gregory J. Herman, General Manager; Steven A. Hale, Station Manager.

Salem—KXPD-LP, Ch. 52, Churchill Media II LLC. Phone: 541-344-5500.

Technical Facilities: 150-kw ERP, 850-ft. above ground, 1949-ft. above sea level, lat. 44° 59' 59", long. 122° 41' 41".

Holds CP for change to 150-kw ERP, 49-ft. above ground, 2008-ft. above sea level, lat. 44° 54' 38", long. 122° 38' 14". BPTTL-20060331AID.

Multichannel TV Sound: Stereo and separate audio program.

Ownership: Churchill Media II LLC.

Salt Creek—KSLM-LP, Ch. 14, Michael Mattson. Phone: 503-623-3083.

Technical Facilities: 15-kw ERP, 30-ft. above ground, 489-ft. above sea level, lat. 44° 58' 46", long. 123° 20' 57".

Ownership: Michael Mattson.

Scottsburg—K02DB, Ch. 2, Fisher Broadcasting Inc. (KVAL-TV Ch. 13 Eugene)

Technical Facilities: 0.073-kw ERP, lat. 43° 38' 000", long. 123° 49' 000".

Scottsburg—K06IO, Ch. 6, KEZI Inc. (KEZI Ch. 9 Eugene)

Technical Facilities: 0.056-kw ERP, lat. 43° 38' 12", long. 123° 49' 31".

Seaside & Astoria—K21DE, Ch. 21, Meredith Corp. Phones: 503-239-4949; 515-284-3000. Fax: 503-239-6184.

Technical Facilities: 12.1-kw ERP, 39-ft. above ground, 1414-ft. above sea level, lat. 46° 06' 17", long. 123° 53' 50".

Holds CP for change to 1.86-kw ERP, 39-ft. above ground, 1400-ft. above sea level, lat. 46° 17' 11", long. 123° 53' 47". BDFCDTL-20060331BEM.

Ownership: Meredith Corp.

Severance Ranch, etc.—K06JN, Ch. 6, NPG of Oregon Inc. (KTVZ Ch. 21 Bend)

Technical Facilities: 0.001-kw ERP, 3468-ft. above sea level, lat. 44° 05' 44", long. 120° 25' 00".

Ownership: News Press & Gazette Co.

Shady Cove—K13PE, Ch. 13, Southern Oregon Public Television Inc. (KSYS Ch. 8 Medford)

Technical Facilities: 0.051-kw ERP, lat. 42° 42' 21", long. 122° 47' 006".

Silver Lake—K11RM, Ch. 11, Silver Lake Community TV Assn. (KTVZ Ch. 21 Bend; KOBI Ch. 5 Medford)

Technical Facilities: 0.03-kw ERP, lat. 43° 009' 55", long. 120° 52' 50".

Silver Lake, etc.—K08LG, Ch. 8, Oregon Public Broadcasting. (KOAB-TV Ch. 3 Bend)

Technical Facilities: 0.009-kw ERP, 46-ft. above ground, 5676-ft. above sea level, lat. 43° 09' 55", long. 120° 52' 50".

Squaw Valley—K07KZ, Ch. 7, Fisher Broadcasting Inc. (KCBY-TV Ch. 11 Coos Bay)

Technical Facilities: 0.01-kw ERP, lat. 42° 24' 003", long. 124° 21' 29".

Squaw Valley—K13MI, Ch. 13, Community TV Assn. Inc. (KIEM-TV Ch. 3 Eureka; KOBI Ch. 5 Medford)

Technical Facilities: 0.049-kw ERP, lat. 42° 24' 003", long. 124° 21' 29".

Squaw Valley, etc.—K02IQ, Ch. 2, Soda Mountain Broadcasting Inc.

Technical Facilities: 0.08-kw ERP, 2359-ft. above sea level, lat. 42° 24' 03", long. 124° 21' 29".

Sun River—K57CH, Ch. 57, NPG of Oregon Inc. (KPTV Ch. 12 Portland) Phone: 816-271-8505.

Technical Facilities: 0.262-kw ERP, lat. 43° 52' 26", long. 121° 30' 14".

Holds CP for change to channel number 24, 4-kw ERP, 79-ft. above ground, 4964-ft. above sea level, BDISTT-20070125ADL.

Transmitter: 2.6-mi. W of Sun River.

Ownership: News Press & Gazette Co.

Sun River, etc.—K23FS, Ch. 23, Fisher Broadcasting Inc. (KATU Ch. 2 Portland) Phone: 206-404-7000.

Technical Facilities: 1.93-kw ERP, 59-ft. above ground, 4972-ft. above sea level, lat. 43° 52' 25", long. 121° 30' 11".

Holds CP for change to 1.2-kw ERP, 49-ft. above ground, 4974-ft. above sea level, BPTT-20050621AAS.

Sutherlin—K11BX, Ch. 11, KEZI Inc. (KOIN Ch. 6 Portland; KEZI Ch. 9 Eugene)

Technical Facilities: 0.024-kw ERP, 4219-ft. above sea level, lat. 43° 21' 23", long. 123° 03' 50".

Sutherlin—K31AE, Ch. 31, Ackerley Broadcasting Operations LLC. (KTCW Ch. 46 Roseburg) Phone: 918-664-4581.

Technical Facilities: 0.44-kw ERP, lat. 43° 22' 19", long. 123° 003' 48".

Transmitter: SW of Roseburg.

Ownership: Clear Channel Communications Inc.

Terrebonne—K60BQ, Ch. 60, NPG of Oregon Inc. (KGW Ch. 8 Portland) Phone: 816-271-8505.

Technical Facilities: 0.225-kw ERP, lat. 44° 20' 11", long. 121° 11' 15".

Holds CP for change to channel number 45, 21-kw ERP, 141-ft. above ground, 4357-ft. above sea level, lat. 44° 04' 40", long. 121° 19' 49". BMPTT-20070430AWR.

Ownership: News Press & Gazette Co.

Terrebonne—K65AE, Ch. 65, Montecito Portland License LLC. (KOIN Ch. 6 Portland) Phone: 503-464-0600.

Technical Facilities: 0.14-kw ERP, 20-ft. above ground, 3120-ft. above sea level, lat. 44° 20' 11", long. 121° 11' 15".

Holds CP for change to channel number 34, BDISTT-20061212ABJ.

Ownership: Montecito Broadcast Group LLC.

■ **Terrebonne-Bend**—K42BR, Ch. 42, Rodney S. Johnson. Phone: 541-923-4848.

Technical Facilities: 8.28-kw ERP, 23-ft. above ground, 5131-ft. above sea level, lat. 44° 25' 03", long. 121° 06' 01".

Began Operation: February 20, 1987.

Ownership: Rodney S. Johnson.

Personnel: Scott C. Johnson, General Manager & Sales Manager; Mark Howard, Chief Engineer.

■ **Terrebonne-Bend**—K48BL, Ch. 48, Rodney S. Johnson. Phone: 541-923-4848.

Technical Facilities: 100-w TPO, 2.15-kw ERP, 2500-ft. above ground, 5150-ft. above sea level, lat. 44° 25' 03", long. 121° 06' 01".

Transmitter: Gray Butte, 9-mi. NE of Terrebonne.

Began Operation: October 25, 1986.

Ownership: Rodney S. Johnson.

Personnel: Scott C. Johnson, General Manager & Sales Manager; Mark Howard, Chief Engineer.

The Dalles—K06NI, Ch. 6, Michael Mattson. Phone: 503-623-3083.

Technical Facilities: 0.25-kw ERP, 43-ft. above ground, 3205-ft. above sea level, lat. 45° 42' 43", long. 121° 06' 58".

Holds CP for change to 0.033-kw ERP, 13-ft. above ground, 223-ft. above sea level, lat. 45° 37' 37", long. 121° 08' 59". BMPTVL-20050301ADT.

Ownership: Michael Mattson.

The Dalles—K18HH, Ch. 18, Fisher Broadcasting - Portland TV LLC. Phone: 206-404-4884.

Technical Facilities: 1.2-kw ERP, 59-ft. above ground, 3218-ft. above sea level, lat. 45° 42' 43", long. 121° 06' 58".

Ownership: Fisher Communications Inc.

The Dalles—K51EH, Ch. 51, Meredith Corp. Phones: 503-239-4949; 515-284-3000. Fax: 503-239-6184.

Technical Facilities: 1000-w TPO, 12-kw ERP, 39-ft. above ground, 3202-ft. above sea level, lat. 45° 42' 43", long. 121° 06' 58".

Holds CP for change to 0.75-kw ERP, BDFCDTL-20060331BEZ.

Transmitter: Stacker Butte, off Hwy. 14, NNE of Murdock, WA.

Ownership: Meredith Corp.

The Dalles—K59EK, Ch. 59, King Broadcasting Co. (KGW Ch. 8 Portland) Phone: 214-977-6606.

Technical Facilities: 1.19-kw ERP, 59-ft. above ground, 3218-ft. above sea level, lat. 45° 42' 43", long. 121° 06' 58".

Holds CP for change to channel number 25, 1.2-kw ERP, BDISTT-20060221ADG.

Ownership: King Broadcasting Co.

The Dalles—K64BK, Ch. 64, Montecito Portland License LLC. (KOIN Ch. 6 Portland) Phone: 503-464-0600.

Technical Facilities: 1.19-kw ERP, lat. 45° 42' 43", long. 121° 06' 58".

Holds CP for change to channel number 7, 0.15-kw ERP, 59-ft. above ground, 3218-ft. above sea level, BOISTTV-20061212ABK.

Ownership: Montecito Broadcast Group LLC.

The Dalles—K69AH, Ch. 69, Meredith Corp. (KPTV Ch. 12 Portland) Phones: 503-239-4949; 515-284-3000. Fax: 503-239-6184.

Technical Facilities: 0.119-kw ERP, 59-ft. above ground, 3218-ft. above sea level, lat. 45° 42' 43", long. 121° 06' 58".

Holds CP for change to channel number 22, 0.361-kw ERP, 57-ft. above ground, 3218-ft. above sea level, BDISOTT-20060330AGF.

Ownership: Meredith Corp.

■ **The Dalles**—KRHP-LP, Ch. 14, Robert H. Pettitt. Phone: 541-350-0840.

Technical Facilities: 3.51-kw ERP, 13-ft. above ground, 545-ft. above sea level, lat. 45° 39' 05", long. 121° 08' 30".

Ownership: Robert H. Pettitt.

The Dalles, etc.—K31HZ, Ch. 31, Oregon Public Broadcasting. Phone: 503-244-9900.

Technical Facilities: 1.034-kw ERP, 59-ft. above ground, 3222-ft. above sea level, lat. 45° 42' 43", long. 121° 06' 58".

Tillamook—K05KX, Ch. 5, Michael Mattson. Phone: 503-623-3083.

Technical Facilities: 0.65-kw ERP, 52-ft. above ground, 85-ft. above sea level, lat. 45° 27' 23", long. 123° 50' 34".

Ownership: Michael Mattson.

Tillamook—K26HS, Ch. 26, National Minority TV Inc. Phone: 949-552-0495.

Technical Facilities: 3.25-kw ERP, 30-ft. above ground, 315-ft. above sea level, lat. 45° 26' 47.7", long. 123° 47' 58.8".

Ownership: National Minority TV Inc.

Tillamook—K40EG, Ch. 40, KGW-TV Inc. (KOAC-TV Ch. 7 Corvallis; KGW Ch. 8 Portland)

Technical Facilities: 1.13-kw ERP, lat. 45° 12' 51", long. 123° 45' 11".

Transmitter: Mount Hebo, 16.8-mi. S. of Tillamook.

Tillamook—K43EJ, Ch. 43, Fisher Broadcasting Inc. (KATU Ch. 2 Portland)

Technical Facilities: 0.02-kw ERP, lat. 45° 12' 51", long. 123° 45' 11".

Tillamook—K52ET, Ch. 52, Montecito Portland License LLC. (KOIN Ch. 6 Portland) Phone: 503-464-0600.

Technical Facilities: 0.426-kw ERP, lat. 42° 12' 51", long. 123° 45' 11".

Holds CP for change to channel number 23, 1-kw ERP, 52-ft. above ground, 3202-ft. above sea level, BDISTT-20061212ABH.

Ownership: Montecito Broadcast Group LLC.

Tillamook—KWVT-LP, Ch. 4, Kenneth E. Lewetag. Phone: 503-930-7228.

Technical Facilities: 0.65-kw ERP, 52-ft. above ground, 85-ft. above sea level, lat. 45° 27' 23", long. 123° 50' 34".

Multichannel TV Sound: Stereo and separate audio program.

Ownership: Kenneth E. Lewetag.

Tillamook, etc.—K35CR, Ch. 35, Meredith Corp. (KPDX Ch. 49 Vancouver) Phones: 503-239-4949; 515-284-3000. Fax: 503-239-6184.

Technical Facilities: 1.34-kw ERP, 52-ft. above ground, 3202-ft. above sea level, lat. 45° 12' 51", long. 123° 45' 11".

Holds CP for change to 0.35-kw ERP, 52-ft. above ground, 3182-ft. above sea level, BDFCDTL-20060331BEU.

Ownership: Meredith Corp.

Tolo, etc.—K03EI, Ch. 3, California-Oregon Broadcasting Inc. (KOBI Ch. 5 Medford) Phone: 541-779-5555.

Technical Facilities: 1-kw ERP, 16-ft. above ground, 1686-ft. above sea level, lat. 42° 22' 41", long. 122° 50' 43".

Ownership: California-Oregon Broadcasting Inc.

Tri City—K22GX, Ch. 22, Ackerley Broadcasting Operations LLC. Phone: 918-664-4581.

Technical Facilities: 13-kw ERP, 52-ft. above ground, 2634-ft. above sea level, lat. 43° 00' 13", long. 123° 21' 24".

Multichannel TV Sound: Stereo only.

Ownership: Clear Channel Communications Inc.

Personnel: Cambra Ward, General Manager; Kurt Thelen, Chief Engineer; Dave Ulrickson, Sales Manager.

Tri-City, etc.—K11GH, Ch. 11, Retlaw Broadcasting of Eugene LLC. (KPIC Ch. 4 Roseburg)

Technical Facilities: 0.018-kw ERP, 3409-ft. above sea level, lat. 42° 54' 06", long. 123° 17' 07".

Umatilla River Valley—K03AX, Ch. 3, Umatilla River TV Assn. Inc. (KEPR-TV Ch. 19 Pasco)

Technical Facilities: 0.028-kw ERP, lat. 45° 41' 33", long. 118° 21' 54".

Vale—K11MK, Ch. 11, City of Vale. (KBCI-TV Ch. 2 Boise)

Technical Facilities: 0.005-kw ERP, lat. 43° 58' 37", long. 117° 13' 22".

Vale—K13NC, Ch. 13, City of Vale. (KTVB Ch. 7 Boise)

Technical Facilities: 0.005-kw ERP, lat. 43° 58' 37", long. 117° 13' 22".

Wallowa—K63AT, Ch. 63, Rural Oregon Wireless TV Inc. (KOIN Ch. 6 Portland) Phone: 503-226-5004.

Technical Facilities: 0.658-kw ERP, lat. 45° 22' 45", long. 117° 22' 31".

Holds CP for change to channel number 30, 0.55-kw ERP, 26-ft. above ground, 7027-ft. above sea level, lat. 45° 23' 58", long. 117° 23' 16". BPTT-20050527AXD.

Ownership: Rural Oregon Wireless TV Inc.

Wallowa—K65AY, Ch. 65, Rural Oregon Wireless TV Inc. (KATU Ch. 2 Portland) Phone: 503-226-5004.

Technical Facilities: 0.658-kw ERP, lat. 45° 22' 45", long. 117° 22' 31".

Holds CP for change to channel number 34, 0.55-kw ERP, 26-ft. above ground, 7027-ft. above sea level, lat. 45° 23' 58", long. 117° 23' 16". BPTT-20050527AXW.

Ownership: Rural Oregon Wireless TV Inc.

Wallowa—K67BF, Ch. 67, Rural Oregon Wireless TV Inc. (KGW Ch. 8 Portland) Phone: 503-226-5004.

Technical Facilities: 0.658-kw ERP, lat. 45° 22' 45", long. 117° 22' 31".

Holds CP for change to channel number 36, 0.55-kw ERP, 26-ft. above ground, 7027-ft. above sea level, lat. 45° 23' 58", long. 117° 23' 16". BPTT-20050527AWK.

Ownership: Rural Oregon Wireless TV Inc.

Wallowa—K69AD, Ch. 69, Rural Oregon Wireless TV Inc. (KPTV Ch. 12 Portland) Phone: 503-226-5004.

Technical Facilities: 0.144-kw ERP, lat. 45° 22' 45", long. 117° 22' 31".

Holds CP for change to channel number 40, 0.55-kw ERP, 26-ft. above ground, 7027-ft. above sea level, lat. 45° 23' 58", long. 117° 23' 16". BPTT-20050527AQA.

Ownership: Rural Oregon Wireless TV Inc.

Wasco—K33CJ, Ch. 33, Rural Oregon Wireless Television Inc. (KATU Ch. 2 Portland)

Technical Facilities: 1.06-kw ERP, lat. 45° 46' 53", long. 120° 33' 17".

Transmitter: Goodnoe Hills, approx. 14.26-mi. SE of Goldendale.

Wasco—K41CL, Ch. 41, Rural Oregon Wireless Television Inc. (KGW Ch. 8 Portland)

Technical Facilities: 1.06-kw ERP, lat. 45° 46' 53", long. 120° 33' 17".

Transmitter: Goodnoe Hills, approx. 14.26-mi. SE Goldendale.

Wasco—K67AD, Ch. 67, Rural Oregon Wireless TV Inc. Phone: 503-442-5477.

Technical Facilities: 100-w TPO, 1.45-kw ERP, 25-ft. above ground, 3169-ft. above sea level, lat. 45° 44' 26", long. 120° 43' 46".

Transmitter: 10-mi. N of Wasco.

Ownership: Rural Oregon Wireless TV Inc.

Wasco & Heppner—K15EY, Ch. 15, Oregon Public Broadcasting. (KTVR Ch. 13 La Grande)

Technical Facilities: 2.37-kw ERP, lat. 45° 46' 53", long. 120° 33' 17".

Wasco & Heppner—K26FG, Ch. 26, Rural Oregon Wireless Television Inc. (KOIN Ch. 6 Portland)

Technical Facilities: 1.057-kw ERP, lat. 45° 46' 53", long. 120° 33' 17".

Transmitter: Goodnoe Hills, approx. 14.26-mi. SE of Goldendale.

Wasco & Heppner—K43FH, Ch. 43, Rural Oregon Wireless TV Inc.

Technical Facilities: 1.06-kw ERP, 52-ft. above ground, 2579-ft. above sea level, lat. 45° 46' 53", long. 120° 33' 17".

Transmitter: approx. 14-mi. SE of Goldendale, WA.

Wedderburn—K04MG, Ch. 4, Community TV Assn. Inc. (KSYS Ch. 8 Medford)

Technical Facilities: 0.05-kw ERP, lat. 42° 24' 003", long. 124° 21' 29".

Williams—K02JJ, Ch. 2, Southern Oregon Public Television Inc. (KSYS Ch. 8 Medford)

Technical Facilities: 0.072-kw ERP, lat. 42° 10' 000", long. 123° 17' 53".

Williams—K04JP, Ch. 4, Freedom Broadcasting of Oregon Licensee LLC. (KTVL Ch. 10 Medford) Phone: 518-346-6666.

Technical Facilities: 0.045-kw ERP, lat. 42° 10' 000", long. 123° 17' 53".

Ownership: Freedom Communications Holdings Inc.

Williams—K07HS, Ch. 7, California-Oregon Broadcasting Inc. (KOBI Ch. 5 Medford)

Technical Facilities: 0.01-kw ERP, lat. 42° 10' 000", long. 123° 17' 53".

Winston—K07IL, Ch. 7, KEZI Inc. (KEZI Ch. 9 Eugene)

Technical Facilities: 0.004-kw ERP, 1007-ft. above sea level, lat. 43° 07' 51", long. 123° 25' 06".

Yoncalla—K32FI, Ch. 32, California-Oregon Broadcasting Inc. (KLSR-TV Ch. 34 Eugene) Phone: 541-779-5555.

Technical Facilities: 0.7-kw ERP, 50-ft. above ground, 1850-ft. above sea level, lat. 43° 38' 19", long. 123° 19' 33".

Ownership: California-Oregon Broadcasting Inc.

Yoncalla—K39CL, Ch. 39, California-Oregon Broadcasting Inc. (KOBI Ch. 5 Medford)

Technical Facilities: 0.79-kw ERP, 43-ft. above ground, 1844-ft. above sea level, lat. 43° 38' 19", long. 123° 19' 33".

Pennsylvania

Allentown-Bethlehem—W07DC, Ch. 7, Local TV Pennsylvania License LLC. (WNEP-TV Ch. 16 Scranton) Phone: 570-346-7474.

Technical Facilities: 0.1-kw ERP, lat. 40° 34' 20", long. 75° 15' 51".

Holds CP for change to 0.025-kw ERP, 151-ft. above ground, 1115-ft. above sea level, BDFCDTT-20060331BFY.

Transmitter: 933 E. Rock Rd., near Allentown.

Ownership: Local TV LLC.

Allentown-Bethlehem—W46BL, Ch. 46, Maranatha Broadcasting Co. Inc.

Technical Facilities: 17-kw ERP, lat. 40° 33' 58", long. 075° 26' 006".

Transmitter: 720 E. Rock Rd.

Altoona—W41CF, Ch. 41, Trinity Broadcasting Network Inc. Phone: 714-832-2950. Fax: 714-730-0661.

Technical Facilities: 100-w TPO, 5.9-kw ERP, 308-ft. above ground, 2837-ft. above sea level, lat. 40° 33' 58", long. 78° 26' 36".

Transmitter: 2.2 mi. N of intersection of S.R. 36 and Avalon Rd.

Ownership: Trinity Broadcasting Network Inc.

■ **Altoona**—WTOO-CA, Ch. 32, Benjamin Perez. Phone: 202-462-3680.

Technical Facilities: 26.7-kw ERP, 269-ft. above ground, 2850-ft. above sea level, lat. 40° 29' 15", long. 78° 21' 09".

Transmitter: Bush Mountain, junction of Logan, Frankstowne & Tyrone Twps.

Began Operation: September 16, 1997.

Ownership: Benjamin Perez.

Beaver—WNNB-LP, Ch. 66, Bruno-Goodworth Network Inc. Phone: 412-922-9576. Fax: 412-921-6937.

Technical Facilities: 1000-w TPO, 23-kw ERP, 508-ft. above ground, 1660-ft. above sea level, lat. 40° 43' 02", long. 80° 19' 07".

Transmitter: Beaver Hollow Rd., Beaver City.

Began Operation: September 1, 1994.

Ownership: Bruno-Goodworth Network Inc.

Personnel: Ron Bruno, General Manager & Sales Manager; Ron Massung, Chief Engineer.

■ **Berwick**—W19CI, Ch. 19, Catholic Broadcasting of Scranton Inc. Phone: 570-207-2219. Fax: 570-207-2281.

Studio: 400 Wyoming Ave, Scranton, PA 18503.

Technical Facilities: 100-w TPO, 1.18-kw ERP, 135-ft. above ground, 1755-ft. above sea level, lat. 41° 00' 20", long. 76° 12' 50".

Transmitter: 4.1-mi. SSE of Berwick.

Began Operation: November 1, 1989.

Ownership: Catholic Broadcasting of Scranton Inc.

Personnel: James Brennan, Manager; Maria Orzel, Executive Director of Communications.

■ **Berwick**—W47AO, Ch. 47, Triple J Community Broadcasting LLC. Phone: 570-459-1869. Fax: 570-459-1383.

Studio: WYLN-TV, Hazelton, PA 18201.

Technical Facilities: 1000-w TPO, 7-kw ERP, 449-ft. above ground, 1742-ft. above sea level, lat. 41° 00' 20", long. 76° 12' 50".

Transmitter: Nescopeck Mountain, approx. 3.1-mi. S of Nescopeck.

Ownership: Harron Communications LP.

Personnel: Joseph Gans, President; Terry Herron, Operations Manager; Kim Straus, Sales Manager; Barry Jais, Chief Engineer.

Brockport—W57AH, Ch. 57, Palm Television LP. (WATM-TV Ch. 23 Altoona)

Technical Facilities: 1.5-kw ERP, lat. 41° 14' 56", long. 078° 38' 33".

Brookville—W45BT, Ch. 45, Cornerstone Television Inc. (WPCB-TV Ch. 40 Greensburg)

Technical Facilities: 7.2-kw ERP, 280-ft. above ground, 2058-ft. above sea level, lat. 41° 07' 11", long. 79° 06' 51".

Butler—WJMB-LP, Ch. 60, Bruno-Goodworth Network Inc. Phone: 412-922-9576.

Technical Facilities: 1000-w TPO, 10.8-kw ERP, 299-ft. above ground, 1581-ft. above sea level, lat. 40° 53' 51", long. 79° 53' 22".

Transmitter: Palmer Rd., Center Twp.

Began Operation: April 27, 1999.

Ownership: Bruno-Goodworth Network Inc.

Chambersburg—W38AN, Ch. 38, WITF Inc. (WITF-TV Ch. 33 Harrisburg) Phone: 717-704-3000.

Technical Facilities: 0.38-kw ERP, lat. 40° 003' 000", long. 077° 44' 54".

Chambersburg—W51CY, Ch. 51, WDCW Broadcasting Inc. (WDCW Ch. 50 Washington) Phone: 202-965-5050.

Technical Facilities: 60-kw ERP, 108-ft. above ground, 2243-ft. above sea level, lat. 39° 41' 47", long. 77° 30' 50".

Holds CP for change to 15-kw ERP, 108-ft. above ground, 2234-ft. above sea level, BDFCDTT-20060307ACN.

Transmitter: 20-mi. WSW of Upper Strasburg.

Ownership: Tribune Broadcasting Co.

■ **Charleroi**—WMVH-CA, Ch. 26, Bruno-Goodworth Network Inc. Phone: 412-922-9576.

Technical Facilities: 1000-w TPO, 0.71-kw ERP, 272-ft. above ground, 1276-ft. above sea level, lat. 40° 07' 24", long. 79° 53' 46".

Transmitter: Twilight Park, WESA-FM tower.

Ownership: Bruno-Goodworth Network Inc.

Clarks Summit—W19AR, Ch. 19, Mission Broadcasting Inc. (WYOU Ch. 22 Scranton) Phone: 330-335-8808.

Technical Facilities: 0.832-kw ERP, lat. 41° 27' 59", long. 75° 41' 09".

Holds CP for change to 0.004-kw ERP, 66-ft. above ground, 1965-ft. above sea level, BDFCDTT-20060403ADF.

Ownership: Mission Broadcasting Inc.

Clarks Summit—W48AQ, Ch. 48, Northeastern Pennsylvania ETV Association.

Technical Facilities: 1.75-kw ERP, 59-ft. above ground, 1975-ft. above sea level, lat. 41° 28' 001", long. 75° 41' 12".

Clarks Summit, etc.—W14CO, Ch. 14, Local TV Pennsylvania License LLC. (WNEP-TV Ch. 16 Scranton) Phone: 570-346-7474.

Technical Facilities: 1.84-kw ERP, 46-ft. above ground, 1946-ft. above sea level, lat. 41° 28' 01", long. 75° 41' 12".

Holds CP for change to 0.092-kw ERP, BDFCDTT-20060331BKX.

Ownership: Local TV LLC.

Clarks Summit, etc.—W51BP, Ch. 51, Nexstar Broadcasting Inc. (WBRE-TV Ch. 28 Wilkes-Barre) Phone: 972-373-8800.

Technical Facilities: 1.06-kw ERP, 69-ft. above ground, 2001-ft. above sea level, lat. 41° 28' 01", long. 75° 41' 12".

Holds CP for change to 0.005-kw ERP, BDFCDTT-20060403AKM.

Ownership: Nexstar Broadcasting Group Inc.

Dillsburg—W35BT, Ch. 35, CTVN Harrisburg LLC. Phone: 412-824-3930.

Technical Facilities: 150-kw ERP, 165-ft. above ground, 1265-ft. above sea level, lat. 40° 18' 19", long. 77° 00' 28".

Ownership: Cornerstone Television Inc.

East Stroudsburg—W24BB, Ch. 24, Triple J Community Broadcasting LLC.

Technical Facilities: 53.5-kw ERP, lat. 41° 001' 36", long. 075° 30' 17".

Transmitter: Pimple Hill, 5-mi. ESE of Lake Harmony.

Elliottsburg—W12CA, Ch. 12, Ronald E. Deitrich. (WPCB-TV Ch. 40 Greensburg)

Technical Facilities: 15.6-kw ERP, lat. 40° 24' 24", long. 077° 18' 32".

Erie—W48CH, Ch. 48, Trinity Broadcasting Network Inc. Phone: 714-832-2950. Fax: 714-730-0661.

Technical Facilities: 10.2-kw ERP, lat. 42° 02' 20", long. 80° 03' 45".

Holds CP for change to channel number 38, 15-kw ERP, 357-ft. above ground, 1704-ft. above sea level, lat. 42° 02' 16", long. 80° 03' 44". BDISDTT-20060330AFA.

Transmitter: WSEE-TV tower, near Erie.

Ownership: Trinity Broadcasting Network Inc.

Freedom—WWBP-LP, Ch. 31, Abacus Television. (WPTG-LP Ch. 69 Pittsburgh)

Technical Facilities: 29-kw ERP, 116-ft. above ground, 1276-ft. above sea level, lat. 40° 41' 34", long. 80° 15' 002".

Ownership: Abacus Television.

Greensburg—WEMW-LP, Ch. 56, Bruno-Goodworth Network Inc. Phone: 412-922-9576.

Technical Facilities: 1000-w TPO, 38.1-kw ERP, 200-ft. above ground, 1558-ft. above sea level, lat. 40° 18' 14", long. 79° 35' 48".

Transmitter: 245 Brown St.

Began Operation: May 7, 1999.

Ownership: Bruno-Goodworth Network Inc.

■ **Greensburg**—WQVC-CA, Ch. 28, Abacus Television. Phone: 202-462-3680. Fax: 202-462-3781.

Technical Facilities: 1000-w TPO, 38.96-kw ERP, 185-ft. above ground, 1562-ft. above sea level, lat. 40° 18' 14", long. 79° 35' 48".

Transmitter: W. 245 Brown St., Greensburg.

Began Operation: May 26, 1995.

Ownership: Abacus Television.

Personnel: Benjamin Perez, General Manager.

Hawley, etc.—WWPS-LP, Ch. 8, Robert G. Neuhaus. Phone: 302-732-1400. Fax: 302-732-3933.

Technical Facilities: 40-w TPO, 0.18-kw ERP, 200-ft. above ground, 1945-ft. above sea level, lat. 41° 24' 43", long. 75° 09' 51".

Transmitter: Cellular phone tower, Paper Birch North Rd., Summit of Tanglewood Ski Lift.

Ownership: Robert G. Neuhaus.

Personnel: Robert Neuhaus, General Manager.

■ **Hazleton**—WYLN-LP, Ch. 35, Triple J Community Broadcasting LLC. Phone: 570-459-1869. Fax: 570-459-1625.

Technical Facilities: 1000-w TPO, 8.9-kw ERP, 98-ft. above ground, 1975-ft. above sea level, lat. 40° 58' 10", long. 75° 57' 24".

Transmitter: Intersection of 10th & Thompson Sts.

Multichannel TV Sound: Separate audio progam.

Ownership: Harron Communications LP.

Personnel: Joseph Gans, President; Terry Herron, Operations Manager; Kim Straus, Sales Manager; Barry Jais, Chief Engineer.

Huntingdon—W63AJ, Ch. 63, Peak Media of Pennsylvania Licensee LLC. (WWCP-TV Ch. 8 Johnstown)

Technical Facilities: 1.06-kw ERP, 75-ft. above ground, 2425-ft. above sea level, lat. 40° 29' 51", long. 78° 08' 00".

■ **Indiana**—WLLS-LP, Ch. 49, Larry L. Schrecongost. Phone: 724-349-8849. Fax: 724-349-7330.

Studio: PO Box 1032, 1835 Oakland Ave, Indiana, PA 15701.

Technical Facilities: 1000-w TPO, 21.3-kw ERP, 259-ft. above ground, 1919-ft. above sea level, lat. 40° 37' 38", long. 79° 12' 49".

Transmitter: to 1.5-mi. W of Indiana.

Began Operation: January 1, 1996.

Ownership: Larry L. Schrecongost.

Personnel: Larry L. Schrecongost, General Manager & Chief Engineer; Nancy W. Schrecongost, Sales Manager.

■ **Johnstown**—WONT-LP, Ch. 35, Benjamin Perez. Phone: 202-462-3680. Fax: 202-462-3781.

Technical Facilities: 5.68-kw ERP, 335-ft. above ground, 1499-ft. above sea level, lat. 40° 26' 46", long. 79° 57' 51".

Began Operation: June 20, 1997.

Ownership: Benjamin Perez.

Kingston—W54BO, Ch. 54, Kathy Potera.

Technical Facilities: 667-w TPO, 2-kw ERP, 85-ft. above ground, 1585-ft. above sea level, lat. 41° 18' 56", long. 75° 53' 19".

Transmitter: Atop Bunker Hill, 0.25-mi. SE of intersection of Bunker Hill & Fire Cut Rds.

Ownership: Kathy Potera.

Kittanning—W64BL, Ch. 64, Abacus Television. (WPTG-LP Ch. 69 Pittsburgh)

Technical Facilities: 42.7-kw ERP, lat. 40° 47' 19", long. 079° 32' 005".

Transmitter: Rte. 7, Bunker Hill Rd.

■ **Kittanning**—WKHU-CA, Ch. 25, Bruno-Goodworth Network Inc. Phone: 412-922-9576.

Technical Facilities: 83.4-kw ERP, 435-ft. above ground, 1742-ft. above sea level, lat. 40° 48' 57", long. 79° 30' 10".

Transmitter: Rte. 85 N.

Began Operation: May 7, 1999.

Ownership: Bruno-Goodworth Network Inc.

Mansfield—W26CV, Ch. 26, Local TV Pennsylvania License LLC. (WNEP-TV Ch. 16 Scranton) Phone: 570-346-7474.

Technical Facilities: 0.64-kw ERP, 89-ft. above ground, 2526-ft. above sea level, lat. 41° 45' 34", long. 76° 55' 31".

Holds CP for change to 0.098-kw ERP, BDFCDTT-20060331BKG.

Ownership: Local TV LLC.

Mansfield—W54AV, Ch. 54, Mission Broadcasting Inc. Phone: 330-335-8808.

Technical Facilities: 2.14-kw ERP, 102-ft. above ground, 2539-ft. above sea level, lat. 41° 45' 34", long. 76° 55' 31".

Ownership: Mission Broadcasting Inc.

Mansfield—W63AB, Ch. 63, Northeastern Pennsylvania ETV Association. (WVIA-DT Ch. 41 Scranton) Phone: 570-602-1170.

Technical Facilities: 3.08-kw ERP, 138-ft. above ground, 2579-ft. above sea level, lat. 41° 45' 34", long. 76° 55' 31".

Holds CP for change to channel number 20, 1.15-kw ERP, 135-ft. above ground, 2575-ft. above sea level, BDFCDTT-20060327ABD.

Ownership: Northeastern Pennsylvania ETV Association.

Martinsburg—W65AL, Ch. 65, Peak Media of Pennsylvania Licensee LLC. (WWCP-TV Ch. 8 Johnstown)

Technical Facilities: 1.02-kw ERP, lat. 40° 17' 37", long. 078° 15' 38".

Meadville—W52BO, Ch. 52, Trinity Broadcasting Network Inc. Phone: 714-832-2950. Fax: 714-730-0661.

Technical Facilities: 1000-w TPO, 5.7-kw ERP, 387-ft. above ground, 1821-ft. above sea level, lat. 41° 37' 40", long. 80° 10' 15".

Transmitter: 0.81-mi. WSW of junction of Park Ave. & U.S. Rte. 6, near Meadville.

Began Operation: October 21, 1993.

Ownership: Trinity Broadcasting Network Inc.

■ **Mercer**—WFXI-CA, Ch. 17, NVT Youngstown Licensee LLC. Phone: 404-995-4711.

Technical Facilities: 9.4-kw ERP, lat. 41° 15' 10", long. 080° 21' 27".

Ownership: New Vision Television LLC.

Meshoppen—W66AB, Ch. 66, Northeastern Pennsylvania ETV Assn. (WVIA-TV Ch. 44 Scranton)

Technical Facilities: 1.46-kw ERP, 2461-ft. above sea level, lat. 41° 30' 45", long. 76° 04' 16".

Middleburg—W18BC, Ch. 18, Heirloom Ministries Inc.

Technical Facilities: 1000-w TPO, 1.185-kw ERP, 112-ft. above ground, 2192-ft. above sea level, lat. 40° 43' 21", long. 77° 07' 22".

Transmitter: SW of Middleburg.

Began Operation: October 19, 1993.

Ownership: Heirloom Ministries Inc.

New Castle—WPCP-LP, Ch. 56, Bruno-Goodworth Network Inc. Phone: 412-922-9576. Fax: 412-921-6937.

Technical Facilities: 100-w TPO, 0.848-kw ERP, 453-ft. above ground, 1575-ft. above sea level, lat. 40° 59' 35", long. 80° 19' 14".

Began Operation: September 26, 1996.

Ownership: Bruno-Goodworth Network Inc.

Newport—W67DE, Ch. 67, Triple J Community Broadcasting LLC. Phone: 570-455-6851. Fax: 570-459-1383.

Technical Facilities: 100-w TPO, 0.6-kw ERP, 118-ft. above ground, 1500-ft. above sea level, lat. 41° 09' 56", long. 76° 01' 02".

Transmitter: Penobscott Mountain SW of Nanticoke.

Began Operation: December 11, 1995.

Ownership: Harron Communications LP.

Personnel: Joseph Gans, President; Terry Herron, Operations Manager; Kim Strous, Sales Manager; Barry Jais, Chief Engineer.

■ **Philadelphia**—WFPA-CA, Ch. 35, WXTV License Partnership GP.

Technical Facilities: 10.9-kw ERP, lat. 40° 002' 21", long. 075° 14' 13".

Ownership: Univision Communications Inc.

■ **Philadelphia**—WPHA-CA, Ch. 38, D.T.V. LLC. Phone: 800-536-7327.

Technical Facilities: 40-kw ERP, 699-ft. above ground, 947-ft. above sea level, lat. 40° 002' 19", long. 75° 14' 14".

Ownership: D.T.V. LLC.

Philadelphia—WWJT-LP, Ch. 7, Philadelphia Television Network Inc. Phone: 215-989-3595.

Studio: 44 Yale Ave, Morton, PA 19070.

Technical Facilities: 3-kw ERP, 499-ft. above ground, 538-ft. above sea level, lat. 39° 57' 10", long. 75° 10' 03".

Began Operation: December 24, 1991.

Ownership: Philadelphia Television Network Inc.

Personnel: Tom Carpenter, Chief Engineer; Michael Moxley, Sales Manager; Michael J. Mitchell, Vice President & Station Manager.

■ **Philadelphia**—WXTV-LP, Ch. 28, WXTV License Partnership GP, c/o Univision. Phone: 310-556-7640.

Studio: 500 Frank W. Burr Blvd., 6th Floor, Teaneck, NJ 07666-6802.

Technical Facilities: 1000-w TPO, 10.9-kw ERP, 499-ft. above ground, 741-ft. above sea level, lat. 40° 02' 21", long. 75° 14' 14".

Transmitter: 300 Domino Lane.

Ownership: Univision Communications Inc.

Personnel: Cristina Schwarz, General Manager; Dave Barth, Chief Engineer; Michelle Liebowitz, Sales Manager.

Philadelphia—WZPA-LP, Ch. 33, Mako Communications LLC. Phone: 361-883-1763.

Technical Facilities: 150-kw ERP, 509-ft. above ground, 801-ft. above sea level, lat. 40° 02' 29.6", long. 75° 14' 11.5".

Ownership: Mako Communications LLC.

Personnel: William E. Mattis Jr., General Manager.

Pittsburgh—W29AV, Ch. 29, Abacus Television. Phone: 202-462-3680. Fax: 202-462-3781.

Technical Facilities: 715-w TPO, 20.9-kw ERP, 1703-ft. above sea level, lat. 40° 10' 50", long. 80° 16' 52".

Transmitter: Canton Twp. substation site.

Multichannel TV Sound: Stereo only.

Began Operation: May 7, 1999.

Ownership: Abacus Television.

Pittsburgh—W61CC, Ch. 61, The Videohouse Inc. Phone: 412-921-7577. Fax: 412-921-6437.

Technical Facilities: 5.7-kw ERP, 335-ft. above ground, 1499-ft. above sea level, lat. 40° 26' 46", long. 79° 57' 51".

Multichannel TV Sound: Stereo and separate audio program.

Began Operation: July 9, 1997.

Ownership: The VideoHouse Inc.

Personnel: Ron Bruno, General Manager.

Pittsburgh—W63AU, Ch. 63, The Bon-Tele Network. Phones: 412-531-6365; 941-383-4978. Fax: 724-942-3127.

Studio: 1461 Crane Ave., Pittsburgh, PA 15220.

Technical Facilities: 1.04-kw ERP, 1350-ft. above sea level, lat. 40° 26' 28", long. 80° 01' 32".

Holds CP for change to 15-kw ERP, 823-ft. above ground, 2020-ft. above sea level, lat. 40° 23' 34", long. 79° 46' 54". BDFCDTL-20060331AKH.

Transmitter: 1461 Crane Ave., Banksville Park.

Multichannel TV Sound: Separate audio progam.

Began Operation: May 4, 1987.

Ownership: The Bon-Tele Network.

Personnel: Nancy B. Hahn, General & Sales Manager; Richard Williams, Chief Engineer.

Pittsburgh—W65CG, Ch. 65, Trinity Broadcasting Network Inc. (KTBN-TV Ch. 40 Santa Ana) Phone: 714-832-2950. Fax: 714-730-0661.

Technical Facilities: 8.7-kw ERP, 499-ft. above ground, 1637-ft. above sea level, lat. 40° 24' 42", long. 79° 55' 54".

Holds CP for change to channel number 47, 15-kw ERP, 449-ft. above ground, 1639-ft. above sea level, lat. 40° 24' 42", long. 79° 55' 53". BDFCDTT-20060331BCD.

Began Operation: June 26, 2001.

Ownership: Trinity Broadcasting Network Inc.

Pittsburgh—WBGN-LP, Ch. 59, Bruno-Goodworth Network Inc.

Technical Facilities: 1000-w TPO, 8.16-kw ERP, 335-ft. above ground, 1500-ft. above sea level, lat. 40° 26' 46", long. 79° 57' 51".

Transmitter: WQED tower, 2850 Burthold St.

Ownership: Bruno-Goodworth Network Inc.

Personnel: Bill Saltzgiver, General Manager.

Pittsburgh—WBPA-LP, Ch. 30, Venture Technologies Group LLC. Phone: 323-904-4090.

Studio: 500-C Seco Rd., Monroeville, PA 15146.

Technical Facilities: 8.5-kw ERP, 277-ft. above ground, 1611-ft. above sea level, lat. 40° 29' 39", long. 80° 01' 13".

Holds CP for change to 25-kw ERP, BPTTL-20060215ADN.

Multichannel TV Sound: Stereo and separate audio program.

Began Operation: December 1, 1990.

Ownership: Venture Technologies Group LLC.

Pittsburgh—WPTG-LP, Ch. 69, Abacus Television. Phone: 202-462-3680. Fax: 202-462-3781.

Technical Facilities: 8-kw ERP, 335-ft. above ground, 1499-ft. above sea level, lat. 40° 26' 46", long. 79° 57' 51".

Transmitter: WQED tower, 2850 Burthold St.

Began Operation: December 30, 1996.

Ownership: Abacus Television.

Personnel: Benjamin Perez, General Manager.

Pottsville, etc.—W24BL, Ch. 24, Nexstar Broadcasting Inc. (WBRE-TV Ch. 28 Wilkes-Barre) Phone: 972-373-8800.

Technical Facilities: 0.64-kw ERP, 115-ft. above ground, 1365-ft. above sea level, lat. 40° 40' 38", long. 76° 12' 04".

Holds CP for change to 0.003-kw ERP, BDFCDTT-20060403AKU.

Ownership: Nexstar Broadcasting Group Inc.

Pottsville, etc.—W61AG, Ch. 61, Local TV Pennsylvania License LLC. (WNEP-TV Ch. 16 Scranton) Phone: 570-346-7474.

Technical Facilities: 1.88-kw ERP, lat. 40° 40' 33", long. 76° 11' 54".

Holds CP for change to channel number 18, 0.106-kw ERP, 92-ft. above ground, 1391-ft. above sea level, BDFCDTT-20060331BIL.

Ownership: Local TV LLC.

Pottsville, etc.—W66AI, Ch. 66, Mission Broadcasting Inc. (WYOU Ch. 22 Scranton) Phone: 330-335-8808.

Technical Facilities: 0.1-kw ERP, 98-ft. above ground, 1391-ft. above sea level, lat. 40° 40' 33", long. 76° 11' 54".

Holds CP for change to channel number 50, 0.001-kw ERP, BDISDTT-20060403ADI.

Ownership: Mission Broadcasting Inc.

Reading—W24CS, Ch. 24, WITF Inc. (WITF-TV Ch. 33 Harrisburg) Phone: 717-236-6000.

Technical Facilities: 0.365-kw ERP, 56-ft. above ground, 1155-ft. above sea level, lat. 40° 21' 14", long. 75° 53' 55".

Holds CP for change to 0.007-kw ERP, BDFCDTT-20060331AXW.

Ownership: WITF Inc.

Renovo—W40BS, Ch. 40, Local TV Pennsylvania License LLC. (WNEP-TV Ch. 16 Scranton) Phone: 570-346-7474.

Technical Facilities: 0.2-kw ERP, 69-ft. above ground, 2090-ft. above sea level, lat. 41° 18' 19", long. 77° 44' 45".

Holds CP for change to 0.031-kw ERP, BDFCDTT-20060331BJJ.

Ownership: Local TV LLC.

■ **Sayre**—W24DB, Ch. 24, New Age Media of Pennsylvania License LLC. Phone: 570-824-7895.

Technical Facilities: 17.5-kw ERP, 299-ft. above ground, 2358-ft. above sea level, lat. 41° 26' 009", long. 75° 43' 46".

Ownership: New Age Media.

Scranton—W18BN, Ch. 18, Commonwealth Telecasters. Phone: 302-732-1400. Fax: 302-732-3933.

Technical Facilities: 1000-w TPO, 6.38-kw ERP, 150-ft. above ground, 2441-ft. above sea level, lat. 41° 35' 35", long. 75° 25' 55".

Transmitter: 1-mi. N of Rte. 6, Waymart.

Multichannel TV Sound: Stereo and separate audio program.

Ownership: Commonwealth Broadcasting.

Personnel: Robert Neuhaus, General Manager.

Scranton—W26CD, Ch. 26, National Minority TV Inc. (KTBN-TV Ch. 40 Santa Ana) Phone: 949-552-0490.

Technical Facilities: 2.4-kw ERP, lat. 41° 28' 00", long. 75° 41' 13".

Holds CP for change to 15-kw ERP, 82-ft. above ground, 1982-ft. above sea level, BDFCDTT-20060328ADX.

Transmitter: 0.9-mi. S of SR 9 & U.S. Rte. 11.

Ownership: National Minority TV Inc.

Sharon—W29CO, Ch. 29, Cornerstone Television Inc. (WPCB-TV Ch. 40 Greensburg) Phone: 412-824-3930.

Technical Facilities: 8.9-kw ERP, 311-ft. above ground, 1578-ft. above sea level, lat. 41° 14' 17", long. 80° 25' 50".

Transmitter: 1-mi. E of the intersection of U.S. Rte. 62 & State Rte. 18.

Ownership: Cornerstone Television Inc.

■ **Shickshinny**—W68CE, Ch. 68, Triple J Community Broadcasting LLC. Phone: 570-459-1869. Fax: 570-459-1383.

Technical Facilities: 0.378-kw ERP, 48-ft. above ground, 1637-ft. above sea level, lat. 41° 09' 59", long. 76° 09' 08".

Ownership: Harron Communications LP.

Personnel: Joseph Gans, President; Terry Herron, Operations Manager; Kim Straus, Sales Manager; Barry Jais, Chief Engineer.

Somerset—W57BM, Ch. 57, Palm Television LP. (WATM-TV Ch. 23 Altoona)

Technical Facilities: 0.691-kw ERP, 79-ft. above ground, 2589-ft. above sea level, lat. 40° 00' 10", long. 79° 01' 43".

State College—W07CD, Ch. 7, WPXI Inc. Phone: 678-645-0000.

Technical Facilities: 10-w TPO, 0.281-kw ERP, 89-ft. above ground, 2169-ft. above sea level, lat. 40° 43' 03", long. 77° 53' 30".

Transmitter: Rte. 26, Tussey Mountain, Ferguson/Barree town line.

Ownership: Cox Enterprises Inc.

■ **State College**—W13BY, Ch. 13, Pathway Community Radio. Phone: 315-469-4489.

Technical Facilities: 0.223-kw ERP, 89-ft. above ground, 2169-ft. above sea level, lat. 40° 43' 03", long. 77° 53' 30".

Ownership: Pathway Community Radio Inc.

State College—W36BE, Ch. 36, Local TV Pennsylvania License LLC. (WNEP-TV Ch. 16 Scranton) Phone: 570-346-7474. Fax: 717-347-0359.

Studio: 16 Montage Mountain Rd., Moosic, PA 18507.

Technical Facilities: 100-w TPO, 4.1-kw ERP, 138-ft. above ground, 2218-ft. above sea level, lat. 40° 43' 03", long. 77° 53' 30".

Holds CP for change to 0.205-kw ERP, BDFCDTT-20060331BJB.

Transmitter: 1.2-mi. SSW of Pine Grove Mills, near Centre & Huntingdon County line.

Ownership: Local TV LLC.

Personnel: Lou Abitabilo, General Sales Manager; Mike Morkavage, Chief Engineer.

State College—W39BE, Ch. 39, Local TV Pennsylvania License LLC. (WNEP-TV Ch. 16 Scranton) Phone: 570-346-7474. Fax: 717-347-0359.

Studio: 16 Montage Mountain Rd., Moosic, PA 18507.

Technical Facilities: 100-w TPO, 4.1-kw ERP, 138-ft. above ground, 2218-ft. above sea level, lat. 40° 43' 03", long. 77° 53' 30".

Holds CP for change to 0.205-kw ERP, BDFCDTT-20060331BIU.

Transmitter: 1.2-mi, SSW of Pine Grove Mills, near Centre & Huntingdon County line.

Ownership: Local TV LLC.

Personnel: Rene Laspina, President & General Manager; John Gee, General Sales Manager; Ron Schacht, Chief Engineer; John Wessling, News Director.

State College—W59AI, Ch. 59, Peak Media of Pennsylvania Licensee LLC. (WWCP-TV Ch. 8 Johnstown)

Technical Facilities: 1.48-kw ERP, lat. 40° 53' 32", long. 077° 51' 49".

State College, etc.—WHVL-LP, Ch. 29, Channel Communications LLC. Phone: 800-692-7401.

Technical Facilities: 1000-w TPO, 11.7-kw ERP, 121-ft. above ground, 2579-ft. above sea level, lat. 40° 55' 10", long. 77° 58' 28".

Transmitter: 1-mi. E of FAA Vortac, Rattlesnake Mountain.

Ownership: Channel Communications LLC.

Stroudsburg—W60AH, Ch. 60, Mission Broadcasting Inc. (WYOU Ch. 22 Scranton) Phone: 330-335-8808.

Technical Facilities: 2.04-kw ERP, lat. 40° 58' 25", long. 75° 11' 18".

Holds CP for change to channel number 40, 0.008-kw ERP, 89-ft. above ground, 856-ft. above sea level, BDISDTT-20060403ADD.

Ownership: Mission Broadcasting Inc.

Stroudsburg—W64AL, Ch. 64, Nexstar Broadcasting Inc. Phone: 972-373-8800.

Technical Facilities: 2.04-kw ERP, lat. 40° 58' 25", long. 75° 11' 18".

Holds CP for change to channel number 47, 0.01-kw ERP, 89-ft. above ground, 856-ft. above sea level, BDISDTT-20060818ABH.

Ownership: Nexstar Broadcasting Group Inc.

Stroudsburg—W66AL, Ch. 66, Local TV Pennsylvania License LLC. (WNEP-TV Ch. 16 Scranton) Phone: 570-346-7474.

Technical Facilities: 2.09-kw ERP, lat. 40° 58' 25", long. 75° 11' 18".

Holds CP for change to channel number 26, 0.105-kw ERP, 79-ft. above ground, 843-ft. above sea level, BDFCDTT-20060331BIC.

Ownership: Local TV LLC.

Towanda—W10CP, Ch. 10, Local TV Pennsylvania License LLC. (WNEP-TV Ch. 16 Scranton) Phone: 570-346-7474.

Technical Facilities: 0.131-kw ERP, 39-ft. above ground, 2159-ft. above sea level, lat. 41° 40' 52", long. 76° 28' 55".

Holds CP for change to 0.066-kw ERP, BDFCDTT-20060331BHC.

Ownership: Local TV LLC.

Towanda—W25AQ, Ch. 25, Northeastern Pennsylvania ETV Assn. (WVIA-DT Ch. 41 Scranton) Phone: 570-602-1170.

Technical Facilities: 2.04-kw ERP, 108-ft. above ground, 2208-ft. above sea level, lat. 41° 40' 59", long. 76° 28' 59".

Holds CP for change to 3.6-kw ERP, BDFCDTT-20060320ADX.

Ownership: Northeastern Pennsylvania ETV Association.

Towanda—W69CE, Ch. 69, Local TV Pennsylvania License LLC. (WNEP-TV Ch. 16 Scranton) Phone: 570-346-7474.

Studio: 16 Montage Mountain Rd., Moosic, PA 18507.

Technical Facilities: 1-w TPO, 100-kw ERP, lat. 41° 40' 52", long. 76° 28' 55".

Holds CP for change to channel number 15, 0.034-kw ERP, 66-ft. above ground, 2185-ft. above sea level, BDFCDTT-20060331BHV.

Transmitter: Kellogg Mountain, 2-mi. S of Monroetown.

Ownership: Local TV LLC.

Personnel: Rene Laspina, General Manager; Ron Schacht, Chief Engineer; John Gee, Sales Manager.

■ **Uniontown**—W45AU, Ch. 45, Abacus Television. Phone: 202-462-3680. Fax: 202-462-3781.

Technical Facilities: 1000-w TPO, 0.47-kw ERP, 213-ft. above ground, 2956-ft. above sea level, lat. 39° 48' 41", long. 79° 41' 30".

Transmitter: Summit Rd.

Ownership: Abacus Television.

Personnel: Benjamin Perez, General Manager.

■ **Uniontown**—WWKH-CA, Ch. 35, Bruno-Goodworth Network Inc. Phone: 412-922-9576.

Technical Facilities: 100-w TPO, 1.031-kw ERP, 141-ft. above ground, 2720-ft. above sea level, lat. 39° 51' 17", long. 79° 39' 27".

Transmitter: Tower Power Inc. tower.

Ownership: Bruno-Goodworth Network Inc.

■ **Washington**—WWLM-CA, Ch. 20, Bruno-Goodworth Network Inc. Phone: 412-922-9576.

Technical Facilities: 0.431-kw ERP, lat. 40° 11' 25", long. 080° 14' 000".

Transmitter: Intersection of Rtes. 19 & 70.

Ownership: Bruno-Goodworth Network Inc.

■ **Wilkes-Barre, etc.**—W07BV, Ch. 7, Catholic Broadcasting of Scranton Inc. Phone: 570-207-2219. Fax: 570-207-2281.

Studio: 400 Wyoming Ave, Scranton, PA 18503.

Technical Facilities: 10-w TPO, 0.079-kw ERP, 400-ft. above ground, 2198-ft. above sea level, lat. 41° 11' 54", long. 75° 49' 12".

Transmitter: 4.5-mi. SE of city center, N of Rte. 933.

Began Operation: November 1, 1989.

Ownership: Catholic Broadcasting of Scranton Inc.

Personnel: James Brennan, General Manager; .

■ **Williamsport**—W05BG, Ch. 5, Triple J Community Broadcasting LLC. Phone: 570-459-1869. Fax: 570-459-1383.

Studio: WYLN-TV, Hazelton, PA 18201.

Technical Facilities: 10-w TPO, 0.017-kw ERP, 174-ft. above ground, 2014-ft. above sea level, lat. 41° 13' 08", long. 76° 57' 27".

Transmitter: Bald Eagle Mountain, Skyline Dr.

Ownership: Harron Communications LP

Personnel: Joseph Gans, President; Darlene VanBlargan, General Manager; Terry Herron, Operations Manager; Kim Straus, Sales Manager; Barry Jais, Chief Engineer; Robert Jais, Chief Engineer; Ralph Romano, Sales Manager.

Williamsport—W20AD, Ch. 20, Local TV Pennsylvania License LLC. (WNEP-TV Ch. 16 Scranton) Phone: 570-346-7474. Fax: 717-347-0359.

Technical Facilities: 100-w TPO, 0.4-kw ERP, 125-ft. above ground, 915-ft. above sea level, lat. 41° 14' 53", long. 77° 01' 58".

Holds CP for change to 0.056-kw ERP, BDFCDTT-20060331BKL.

Transmitter: Near Wildwood Cemetery, Williamsport.

Ownership: Local TV LLC.

Personnel: Rene Laspina, General Manager; Ron Schacht, Chief Engineer; John Gee, Sales Manager.

Williamsport—W26AT, Ch. 26, Mission Broadcasting Inc. (WYOU Ch. 22 Scranton) Phone: 330-335-8808.

Technical Facilities: 0.88-kw ERP, 144-ft. above ground, 965-ft. above sea level, lat. 41° 14' 53", long. 77° 01' 58".

Holds CP for change to 0.0044-kw ERP, BDFCDTT-20060403ADG.

Ownership: Mission Broadcasting Inc.

Williamsport—W30AN, Ch. 30, Nexstar Broadcasting Inc. (WBRE-TV Ch. 28 Wilkes-Barre) Phone: 972-373-8800.

Technical Facilities: 0.88-kw ERP, 144-ft. above ground, 965-ft. above sea level, lat. 41° 14' 53", long. 77° 01' 58".

Holds CP for change to 0.0044-kw ERP, BDFCDTT-20060403AKV.

Ownership: Nexstar Broadcasting Group Inc.

Williamsport—W39BT, Ch. 39, Trinity Broadcasting Network Inc. Phone: 714-832-2950. Fax: 714-730-0661.

Technical Facilities: 1000-w TPO, 1.6-kw ERP, 157-ft. above ground, 1778-ft. above sea level, lat. 41° 11' 57", long. 77° 07' 38".

Holds CP for change to 15-kw ERP, lat. 41° 11' 57", long. 77° 07' 39". BDFCDTT-20060331ANI.

Transmitter: Bald Eagle Mountain.

Began Operation: September 24, 1986.

Ownership: Trinity Broadcasting Network Inc.

Personnel: Paul Crouch, General Manager; Ben Miller, Chief Engineer; Rod Henke, Sales Manager.

Williamsport—W55AG, Ch. 55, Mission Broadcasting Inc. (WVIA-TV Ch. 44 Scranton) Phone: 330-335-8808.

Technical Facilities: 1.21-kw ERP, lat. 41° 14' 53", long. 77° 01' 58".

Holds CP for change to channel number 8, 0.002-kw ERP, 144-ft. above ground, 965-ft. above sea level, BDISDTT-20060403ACY.

Ownership: Mission Broadcasting Inc.

■ **Williamsport**—W62CS, Ch. 62, Triple J Community Broadcasting LLC. Phone: 570-459-1869. Fax: 570-459-1383.

Studio: WYLN-TV, Hazelton, PA 18201.

Technical Facilities: 1000-w TPO, 8.61-kw ERP, 118-ft. above ground, 1949-ft. above sea level, lat. 41° 13' 08", long. 76° 57' 27".

Transmitter: Bald Eagle Mountain, 2.5-mi. SE of Williamsport.

Began Operation: April 23, 1998.

Ownership: Harron Communications LP.

Personnel: Joseph Gans, President; Terry Herron, Operations Manager; Kim Straus, Sales Manager; Barry Jais, Chief Engineer.

Willow Grove—WELL-LP, Ch. 8, Word of God Fellowship Inc. Phone: 817-571-1229. Fax: 817-571-7478.

Technical Facilities: 78-w TPO, 0.1-kw ERP, 249-ft. above ground, 663-ft. above sea level, lat. 40° 004' 57", long. 75° 10' 54".

Holds CP for change to channel number 45, 50-kw ERP, 1083-ft. above ground, 1332-ft. above sea level, lat. 40° 002' 19", long. 75° 14' 14". BPTTA-20040730BDK.

Began Operation: January 18, 1996.

Ownership: Word of God Fellowship Inc.

Puerto Rico

Adjuntas—W49AC, Ch. 49, LIN Television of Puerto Rico LLC. (WAPA-TV Ch. 4 San Juan)

Technical Facilities: 1.56-kw ERP, lat. 18° 10' 17", long. 066° 42' 12".

Adjuntas—W68BU, Ch. 68, NBC Telemundo License Co. (WKAQ-TV Ch. 2 San Juan) Phone: 202-637-4535.

Technical Facilities: 2.06-kw ERP, lat. 18° 10' 15", long. 066° 42' 12".

Ownership: NBC Universal.

Aguada—W63BF, Ch. 63, Asociacion Evangelistica Cristo Viene Inc. (WCCV-TV Ch. 54 Arecibo)

Technical Facilities: 35.6-kw ERP, lat. 18° 19' 31", long. 067° 10' 13".

Transmitter: 2-mi. S of the mina, 1-mi. NE of Cerro Canta Gallo, Aguada, PR.

Aguadilla—WPRU-LP, Ch. 20, Dean M. Mosely. Phone: 323-930-1908.

Technical Facilities: 5-kw ERP, 184-ft. above ground, 357-ft. above sea level, lat. 18° 24' 23", long. 69° 09' 07".

Ownership: Storefront Television LLC.

Aguadilla—WSJP-LP, Ch. 30, Storefront Television. Phone: 713-479-3833.

Technical Facilities: 5-kw ERP, 184-ft. above ground, 357-ft. above sea level, lat. 18° 24' 23", long. 69° 09' 07".

Ownership: Storefront Television LLC.

Aquadilla—WSJX-LP, Ch. 24, Storefront Television LLC. Phone: 323-930-1908.

Technical Facilities: 5-kw ERP, 184-ft. above ground, 357-ft. above sea level, lat. 18° 24' 23", long. 69° 09' 07".

Ownership: Storefront Television LLC.

■ **Arecibo**—WIMN-CA, Ch. 20, Victor Ginorio Gomez. Phone: 809-350-8821.

Technical Facilities: 796-w TPO, 10-kw ERP, 87-ft. above ground, 436-ft. above sea level, lat. 18° 27' 14", long. 66° 38' 15".

Transmitter: 109 Lorens Torres Ave.

Ownership: Victor Ginorio Gomez.

Bayamon-San Juan—W44CK, Ch. 44, Three Angels Broadcasting Network Inc. Phone: 618-627-4651. Fax: 618-627-4155.

Studio: 3391 Charley Good Rd., West Frankfort, IL 62896.

Technical Facilities: 19.2-kw ERP, 49-ft. above ground, 1657-ft. above sea level, lat. 18° 17' 31", long. 66° 10' 30".

Transmitter: Rd. 812 intersection, Los Pomos Barrio, Guaraguas Arriba.

Ownership: Three Angels Broadcasting Network Inc.

Personnel: Moses Primo, Chief Engineer; Linda Shelton, Program Director.

Ceiba—W59CW, Ch. 59, Fajardo TV Group. (WVQS-LP Ch. 28 Isabel Segunda)

Technical Facilities: 0.3-kw ERP, lat. 18° 17' 004", long. 065° 40' 28".

Transmitter: 2.8-mi. W of State Rd. 982.

Ceiba—WIVE-LP, Ch. 42, International Broadcasting Co. Phone: 787-274-1800.

Technical Facilities: 414-w TPO, 4-kw ERP, 98-ft. above ground, 987-ft. above sea level, lat. 18° 16' 52", long. 65° 40' 09".

Transmitter: 2.8-mi. W of State Rd. 982.

Ownership: International Broadcasting Co.

Fajardo—W09AT, Ch. 9, NBC Telemundo License Co. (WKAQ-TV Ch. 2 San Juan) Phone: 202-637-4535.

Technical Facilities: 0.01-kw ERP, lat. 18° 20' 31", long. 065° 39' 18".

Ownership: NBC Universal.

Fajardo—W56BC, Ch. 56, Cath. Apostolic & Roman Cath. Church in P.R.

Technical Facilities: 2.99-kw ERP, lat. 18° 20' 16", long. 065° 38' 007".

Guayama—W08AB, Ch. 8, La Cadena Del Milagro Inc. (WLII Ch. 11 Caguas)

Technical Facilities: 0.01-kw ERP, lat. 18° 001' 59", long. 066° 007' 009".

Guayama—WXWZ-LP, Ch. 22, PTR Television Inc. Phone: 809-752-8808.

Technical Facilities: 1000-w TPO, 11.8-kw ERP, 33-ft. above ground, 1640-ft. above sea level, lat. 18° 01' 59", long. 66° 07' 09".

Transmitter: Insular Rte. 15, 2.2-mi. N of Olimp.

Ownership: PTR Television Inc.

Isabel Segunda—WVQS-LP, Ch. 28, Juan G. Padin. Phone: 787-383-9905.

Technical Facilities: 925-w TPO, 10-kw ERP, 89-ft. above ground, 515-ft. above sea level, lat. 18° 07' 50", long. 65° 26' 29".

Holds CP for change to channel number 50, 22.3-kw ERP, 70-ft. above ground, 505-ft. above sea level, BDISTTL-20070405AAB.

Transmitter: 0.3-mi. W of State Rte. 997.

Ownership: Juan G. Padin.

■ **Mayaguez**—W10BG, Ch. 10, Telecinco Inc.

Technical Facilities: 3-kw ERP, 158-ft. above ground, 171-ft. above sea level, lat. 18° 12' 28", long. 67° 008' 48".

Ownership: Telecinco Inc.

Mayaguez—W51DJ, Ch. 51, Sean Mintz. Phone: 361-857-7681.

Technical Facilities: 7-kw ERP, 177-ft. above ground, 850-ft. above sea level, lat. 18° 13' 46.3", long. 67° 06' 36.6".

Ownership: Sean Mintz.

Mayaguez & Anasco—WTPM-LP, Ch. 67, Corporacion Adventista del Septimo Dia del Oeste de Puerto Rico. Phone: 809-831-9200. Fax: 809-265-4044.

Technical Facilities: 1000-w TPO, 18.5-kw ERP, 253-ft. above ground, 1368-ft. above sea level, lat. 18° 18' 47", long. 67° 11' 06".

Holds CP for change to channel number 45, 1-kw ERP, BDISDTL-20060321ABJ.

Transmitter: Cerro Comtu Callo electronics site.

Multichannel TV Sound: Stereo only.

Began Operation: November 28, 1995.

Ownership: Corporacion Adventista del Septimo Dia del Oeste de Puerto Rico.

Personnel: Julio C. Javier, General Manager; Ricardo Vega, Chief Engineer.

Mayaguez, etc.—W34CI, Ch. 34, Western Broadcasting Corp. of Puerto Rico. (WOLE-TV Ch. 12 Aguadilla)

Technical Facilities: 6-kw ERP, 148-ft. above ground, 1335-ft. above sea level, lat. 18° 18' 51", long. 67° 11' 30".

Orocovis—W56AA, Ch. 56, LIN Television of Puerto Rico LLC. (WAPA-TV Ch. 4 San Juan)

Technical Facilities: 1.96-kw ERP, lat. 18° 12' 43", long. 066° 23' 50".

Ponce—W36DB, Ch. 36, Howard Mintz. Phone: 361-883-1763.

Technical Facilities: 3.82-kw ERP, 187-ft. above ground, 227-ft. above sea level, lat. 18° 00' 34.1", long. 66° 36' 48.5".

Ownership: Howard Mintz.

■ **Ponce**—WQQZ-CA, Ch. 33, CMCG Puerto Rico License LLC. Phones: 787-895-2725; 787-895-0000. Fax: 787-895-4198.

Technical Facilities: 3-kw ERP, 74-ft. above ground, 2011-ft. above sea level, lat. 18° 04' 50", long. 66° 44' 54".

Transmitter: Barrio Santo Domingo Penuelas.

Began Operation: February 12, 1999.

Ownership: Corporate Media Consultants Group LLC.

Personnel: Jose J. Arzuaga, General Manager & Chief Engineer; Idalia Arrieta, Sales Manager.

■ **Quebradillas**—WQSJ-LP, Ch. 48, Wanda Rolon. Phone: 787-730-5880. Fax: 787-797-5157.

Technical Facilities: 521-w TPO, 10-kw ERP, 86-ft. above ground, 516-ft. above sea level, lat. 18° 28' 53", long. 66° 55' 36".

Transmitter: Rd. 484, San Jose.

Ownership: Wanda Rolon.

Personnel: Jacob Rivera, General Manager; Juan Padin, Chief Engineer.

Quebradillas—WWKQ-LP, Ch. 26, CMCG Puerto Rico License LLC. Phone: 787-895-2725.

Technical Facilities: 17.82-kw ERP, 107-ft. above ground, 537-ft. above sea level, lat. 18° 28' 53", long. 66° 55' 36".

Transmitter: Rd. 484, BO, San Jose, Quebradillas.

Began Operation: .

Ownership: Corporate Media Consultants Group LLC.

Sabana Grande—W60AA, Ch. 60, Western Broadcasting Corp. of Puerto Rico. (WOLE-TV Ch. 12 Aguadilla)

Technical Facilities: 1.82-kw ERP, lat. 18° 009' 002", long. 066° 59' 23".

San Juan—W26DK, Ch. 26, Howard Mintz. Phone: 361-883-1763.

Technical Facilities: 5-kw ERP, 213-ft. above ground, 586-ft. above sea level, lat. 18° 21' 25.2", long. 66° 11' 23.3".

Ownership: Howard Mintz.

■ **San Juan**—WSJN-CA, Ch. 15, Wanda Rolon. Phone: 787-730-5880. Fax: 787-797-5157.

Technical Facilities: 1000-w TPO, 38.8-kw ERP, 75-ft. above ground, 1814-ft. above sea level, lat. 18° 17' 42", long. 66° 09' 56".

Transmitter: Bayamon.

Ownership: Wanda Rolon.

Personnel: Jacob Rivera, General Manager; Juan Padin, Chief Engineer.

San Juan—WWXY-LP, Ch. 62, Hector Marcano Martinez.

Technical Facilities: 1000-w TPO, 4.6-kw ERP, 98-ft. above ground, 1706-ft. above sea level, lat. 18° 16' 51", long. 66° 06' 38".

Holds CP for change to channel number 38, 95.1-kw ERP, 118-ft. above ground, 1759-ft. above sea level, lat. 18° 16' 49", long. 66° 06' 35". BDISTTL-20060707ACO.

Transmitter: Cerro Marquesa, 0.9-mi. NNW of Aguas Buenas.

Ownership: Hector Marcano Martinez.

Utuado—W32AJ, Ch. 32, NBC Telemundo License Co. (WKAQ-TV Ch. 2 San Juan) Phone: 202-637-4535.

Technical Facilities: 1.45-kw ERP, 46-ft. above ground, 1457-ft. above sea level, lat. 18° 17' 03", long. 66° 43' 34".

Ownership: NBC Universal.

Utuado—W43AA, Ch. 43, LIN Television of Puerto Rico LLC. (WAPA-TV Ch. 4 San Juan)

Technical Facilities: 1.56-kw ERP, lat. 18° 16' 56", long. 066° 43' 16".

Yauco—W54AQ, Ch. 54, Asociacion Evangelistica Cristo Viene Inc.

Technical Facilities: 200-w TPO, 1.29-kw ERP, 102-ft. above ground, 2995-ft. above sea level, lat. 18° 08' 59", long. 66° 58' 59".

Transmitter: Maricao electronics site

Ownership: Asociacion Evangelistica Cristo Viene Inc.

Rhode Island

■ **Providence**—WRIW-LP, Ch. 50, ZGS Broadcasting Holdings Inc. Phone: 703-528-5656.

Technical Facilities: 18.4-kw ERP, 392-ft. above ground, 892-ft. above sea level, lat. 41° 48' 12", long. 71° 33' 27".

Ownership: ZGS Broadcasting Holdings Inc.

South Carolina

Anderson—W50CL, Ch. 50, Trinity Broadcasting Network Inc. (KTBN-TV Ch. 40 Santa Ana; KTBN-TV Ch. 40 Santa Ana) Phone: 714-832-2950. Fax: 714-730-0661.

Technical Facilities: 16.8-kw ERP, lat. 34° 25' 31", long. 82° 32' 26".

Holds CP for change to 8-kw ERP, 308-ft. above ground, 1027-ft. above sea level, BDFCDTT-20060216AFH.

Transmitter: WRIX-FM Tower.

Ownership: Trinity Broadcasting Network Inc.

Beaufort—W19CH, Ch. 19, Trinity Broadcasting Network Inc. (KTBN-TV Ch. 40 Santa Ana) Phone: 714-832-2950. Fax: 714-730-0661.

Technical Facilities: 1000-w TPO, 4-kw ERP, 384-ft. above ground, 394-ft. above sea level, lat. 32° 24' 05", long. 80° 44' 21".

Holds CP for change to 15-kw ERP, 354-ft. above ground, 363-ft. above sea level, lat. 32° 24' 02", long. 80° 44' 23". BDFCDTT-20060331AQP.

Transmitter: 2.2 mi. NNW intersection of S.R. 280 & S.R. 281.

Began Operation: April 6, 1998.

Ownership: Trinity Broadcasting Network Inc.

Beaufort, etc.—W32BJ, Ch. 32, Southern TV Corp.

Technical Facilities: 16.6-kw ERP, 371-ft. above ground, 377-ft. above sea level, lat. 32° 24' 05", long. 80° 44' 21".

Charleston—W20CN, Ch. 20, Trinity Broadcasting Network Inc. (KTBN-TV Ch. 40 Santa Ana) Phone: 714-832-2950. Fax: 714-730-0661.

Technical Facilities: 18.7-kw ERP, 492-ft. above ground, 506-ft. above sea level, lat. 32° 49' 04", long. 79° 50' 08".

Holds CP for change to 15-kw ERP, BDFCDTT-20060331AYW.

Began Operation: March 5, 1991.

Ownership: Trinity Broadcasting Network Inc.

Personnel: Paul Crouch, General Manager; Ben Miller, Chief Engineer; Rod Henke, Sales Manager.

Charleston—WCHD-LP, Ch. 49, Izzo Living Trust. Phone: 562-432-3099.

Technical Facilities: 1000-w TPO, 40.3-kw ERP, 315-ft. above sea level, lat. 32° 49' 01", long. 79° 50' 06".

Transmitter: 0.76-mi. ENE of intersection of U.S. 17 & Ocean Hwy., Mount Pleasant.

Multichannel TV Sound: Stereo and separate audio program.

Began Operation: June 10, 1994.

Ownership: Izzo Living Trust.

Personnel: Julio Izzo, General Manager; Richard Cox, Sales Manager.

Charleston—WJEA-LP, Ch. 12, Richland LPTV-Charleston LLC. Phone: 813-286-4140.

Technical Facilities: 2-kw ERP, 361-ft. above ground, 377-ft. above sea level, lat. 32° 49' 16", long. 79° 57' 26".

Holds CP for change to 3-kw ERP, 575-ft. above ground, 580-ft. above sea level, lat. 32° 47' 44", long. 79° 50' 27". BPTVL-20070723ACR.

Ownership: Richland LPTV-Charleston LLC.

■ **Charleston**—WJRB-LP, Ch. 18, Raul Infante Jr. Phone: 843-572-0337. Fax: 843-572-0337.

Studio: 524 Bayshore Blvd., Goose Creek, SC 29445.

Technical Facilities: 2000-w TPO, 37.8-kw ERP, 466-ft. above ground, 482-ft. above sea level, lat. 32° 49' 01", long. 79° 50' 06".

Transmitter: SE of Rte. 701.

Began Operation: August 4, 1997.

Ownership: Raul Infante Jr.

Columbia—W21CA, Ch. 21, Dove Broadcasting Inc. (WKTC Ch. 63 Sumter) Phone: 864-244-1616.

Technical Facilities: 1000-w TPO, 9.5-kw ERP, 476-ft. above ground, 886-ft. above sea level, lat. 34° 03' 23", long. 80° 58' 50".

Holds CP for change to 15-kw ERP, BDFCDTT-20060403AOF.

Transmitter: Corner of Gervais & Assembly Sts.

Began Operation: May 7, 1999.

Ownership: Towers Inc.

Columbia—W39CL, Ch. 39, National Minority TV Inc. (KTBN-TV Ch. 40 Santa Ana)

Technical Facilities: 10-kw ERP, lat. 34° 007' 10", iong. 081° 003' 16".

Transmitter: 3.9-mi. N of State Rte. 215 & Interstate 20 intersection.

Columbia—W43BS, Ch. 43, Dove Broadcasting Inc.

Technical Facilities: 0.31-kw ERP, lat. 34° 000' 004", long. 081° 002' 005".

Transmitter: Corner of Gervais & Assembly Sts.

Columbia—W67DP, Ch. 67, Dove Broadcasting Inc. Phone: 864-244-1616.

Technical Facilities: 1000-w TPO, 21.2-kw ERP, 180-ft. above ground, 653-ft. above sea level, lat. 35° 52' 27", long. 81° 11' 05".

Transmitter: Side of existing tower, 1.4-mi. NE of inter of SR 302 & 6, near Edmond.

Began Operation: December 4, 1998.

Ownership: Dove Broadcasting Inc.

Florence—W51DI, Ch. 51, Carolina Christian Broadcasting Inc. Phone: 864-244-1616.

Technical Facilities: 82.2-kw ERP, 312-ft. above ground, 412-ft. above sea level, lat. 34° 04' 57", long. 79° 37' 20".

Holds CP for change to 15-kw ERP, BDFCDTT-20060403APC.

Began Operation: March 1, 1996.

Ownership: Carolina Christian Broadcasting Co.

Greenville—W10AJ, Ch. 10, Media General Communications Holdings LLC. (WSPA-TV Ch. 7 Spartanburg)

Technical Facilities: 0.008-kw ERP, 2001-ft. above sea level, lat. 34° 56' 30", long. 82° 25' 05".

Ownership: Media General Inc.

Hilton Head Island—W35AY, Ch. 35, Myron K. Hines.

Technical Facilities: 1000-w TPO, 43.1-kw ERP, 299-ft. above ground, 322-ft. above sea level, lat. 32° 15' 30", long. 82° 52' 48".

Transmitter: Approx. 1.6-mi. from Bluffton.

Ownership: Myron K. Hines.

■ **Hilton Head Island**—W48CX, Ch. 48, Byrne Acquisition Group LLC. Phone: 803-417-6380.

Technical Facilities: 0.015-kw ERP, 48-ft. above ground, 58-ft. above sea level, lat. 32° 09' 17", long. 80° 45' 47".

Ownership: Byrne Acquisition Group LLC.

Honea Path—W65DS, Ch. 65, Carolina Christian Broadcasting Inc. Phone: 854-244-1616.

Technical Facilities: 1000-w TPO, 2.3-kw ERP, 121-ft. above ground, 2113-ft. above sea level, lat. 34° 56' 26", long. 82° 24' 41".

Holds CP for change to channel number 28, 15-kw ERP, BDISDTL-20060331BPN.

Transmitter: WGGS-TV tower, Paris Mountain.

Ownership: Carolina Christian Broadcasting Co.

Jacksonville—W22CJ, Ch. 22, Trinity Broadcasting Network Inc. Phone: 714-632-2950. Fax: 714-730-0661.

Technical Facilities: 100-w TPO, 14.6-kw ERP, 236-ft. above ground, 246-ft. above sea level, lat. 34° 44' 56", long. 77° 24' 51".

Holds CP for change to 4.8-kw ERP, 230-ft. above ground, 245-ft. above sea level, BDFCDTT-20060329AIX.

Transmitter: Screven St., near Church St.

Began Operation: September 21, 1990.

Ownership: Trinity Broadcasting Network Inc.

Johnston—W56EE, Ch. 56, Dove Broadcasting Inc. Phone: 864-244-1616.

Technical Facilities: 49.4-kw ERP, 600-ft. above ground, 1145-ft. above sea level, lat. 33° 36' 41", long. 81° 56' 30".

Holds CP for change to channel number 46, 15-w TPO, 600-ft. above ground, 1163-ft. above sea level, BDISTTL-20060403AOB.

Ownership: Dove Broadcasting Inc.

Myrtle Beach—W34CQ, Ch. 34, Trinity Broadcasting Network Inc. Phone: 714-832-2950. Fax: 714-730-0661.

Technical Facilities: 1000-w TPO, 11.8-kw ERP, 400-ft. above ground, 420-ft. above sea level, lat. 33° 35' 27", long. 79° 02' 55".

Transmitter: 1.2-mi. S of Burgess.

Began Operation: March 1, 1992.

Ownership: Trinity Broadcasting Network Inc.

Myrtle Beach—W49AN, Ch. 49, Dove Broadcasting Inc. Phone: 864-244-1616.

Technical Facilities: 16-kw ERP, 577-ft. above ground, 617-ft. above sea level, lat. 33° 50' 10", long. 78° 51' 08".

Holds CP for change to channel number 41, 50-kw ERP, 492-ft. above ground, 512-ft. above sea level, lat. 33° 35' 28", long. 79° 02' 55". BPTTL-20031104AAM.

Ownership: Dove Broadcasting Inc.

Myrtle Beach—W51AT, Ch. 51, Dove Broadcasting Corp. (WFXB Ch. 43 Myrtle Beach) Phone: 864-244-1616.

Technical Facilities: 15.5-kw ERP, lat. 33° 50' 10", long. 78° 51' 08".

Holds CP for change to 3-kw ERP, 561-ft. above ground, 602-ft. above sea level, lat. 33° 50' 12", long. 78° 51' 11". BDFCDTT-20060403APA.

Ownership: Dove Broadcasting Inc.

Myrtle Beach—W68BZ, Ch. 68, Diversified Communications. (WPDE-TV Ch. 15 Florence)

Technical Facilities: 52.5-kw ERP, lat. 33° 40' 22", long. 078° 54' 006".

Transmitter: Palace Condominium, Ocean Blvd. & 16th Ave. S, Myrtle Beach.

■ **Myrtle Beach**—WGSC-LP, Ch. 8, Beach TV of South Carolina Inc. Phone: 904-234-2733.

Technical Facilities: 10-w TPO, 0.166-kw ERP, 259-ft. above ground, 266-ft. above sea level, lat. 33° 45' 43", long. 78° 47' 11".

Transmitter: Maison-Sur-Mer Condominium, 9650 Shore Dr., Myrtle Beach.

Ownership: Beach TV of South Carolina Inc.

■ **Myrtle Beach**—WGSI-CA, Ch. 11, Beach TV of South Carolina Inc. Phone: 850-234-2773.

Technical Facilities: 3-kw ERP, 820-ft. above ground, 840-ft. above sea level, lat. 33° 35' 27", long. 79° 02' 55".

Ownership: Beach TV of South Carolina Inc.

Myrtle Beach—WWSC-LP, Ch. 28, WWSC-TV LLC. Phone: 310-394-7761.

Technical Facilities: 130-w TPO, 0.125-kw ERP, 252-ft. above ground, 264-ft. above sea level, lat. 33° 40' 23", long. 78° 54' 005".

Transmitter: 8-mi. NE of Conway.

Ownership: Timothy K. Hall.

North Charleston—WAZS-LP, Ch. 22, Thomas B. Daniels. Phone: 843-744-4297.

Technical Facilities: 150-kw ERP, 217-ft. above ground, 247-ft. above sea level, lat. 32° 55' 42", long. 80° 06' 13".

Began Operation: September 26, 1999.

Ownership: Thomas B. Daniels.

North Charleston—WJNI-LP, Ch. 42, Thomas B. Daniels. Phones: 843-744-4297; 843-554-1063. Fax: 843-747-3922.

Technical Facilities: 150-kw ERP, 272-ft. above ground, 303-ft. above sea level, lat. 32° 55' 42", long. 80° 06' 13".

Ownership: Thomas B. Daniels.

Personnel: Cliff Fletcher, General Manager & Sales Manager.

Orangeburg—W31BS, Ch. 31, Dove Broadcasting Inc. Phone: 864-244-1616.

Technical Facilities: 24-kw ERP, 650-ft. above ground, 974-ft. above sea level, lat. 33° 46' 52", long. 80° 55' 14".

Holds CP for change to channel number 23, 15-kw ERP, 650-ft. above ground, 975-ft. above sea level, BDISDTA-20060703ABW.

Ownership: Dove Broadcasting Inc.

Orangeburg—W45DE, Ch. 45, Trinity Broadcasting Network Inc. (KTBN-TV Ch. 40 Santa Ana) Phone: 714-832-2950. Fax: 714-730-0661.

Technical Facilities: 14.7-kw ERP, 499-ft. above ground, 758-ft. above sea level, lat. 33° 31' 36", long. 80° 49' 44".

Ownership: Trinity Broadcasting Network Inc.

Pickens—W05AO, Ch. 5, WLOS Licensee LLC. (WLOS Ch. 13 Asheville)

Technical Facilities: 0.11-kw ERP, 1736-ft. above sea level, lat. 34° 54' 02", long. 82° 39' 33".

Ownership: Sinclair Broadcast Group Inc.

Spartanburg—WSQY-LP, Ch. 51, Word of God Fellowship Inc. (KTBN-TV Ch. 40 Santa Ana) Phone: 817-571-1229.

Technical Facilities: 10-kw ERP, 164-ft. above ground, 2211-ft. above sea level, lat. 34° 56' 29", long. 82° 24' 41".

Ownership: Word of God Fellowship Inc.

Summerville—W26CF, Ch. 26, Dove Broadcasting Inc. Phone: 864-244-1616.

Technical Facilities: 119-kw ERP, 348-ft. above ground, 431-ft. above sea level, lat. 33° 02' 14", long. 80° 09' 51".

Ownership: Dove Broadcasting Inc.

South Dakota

Aberdeen—K07JD, Ch. 7, South Dakota Board of Directors for Educational Telecommunications. (KDSD-TV Ch. 16 Aberdeen)

Technical Facilities: 0.041-kw ERP, lat. 45° 27' 005", long. 098° 31' 35".

Ownership: South Dakota Board of Directors for Educational Telecommunications.

Aberdeen—K24DT, Ch. 24, Young Broadcasting of Sioux Falls Inc. (KDLO-TV Ch. 3 Florence)

Technical Facilities: 0.674-kw ERP, 331-ft. above ground, 1634-ft. above sea level, lat. 45° 28' 29", long. 98° 31' 17".

Aberdeen—K35FJ, Ch. 35, Trinity Broadcasting Network Inc. Phone: 714-832-2950. Fax: 714-730-0661.

Technical Facilities: 100-w TPO, 1.3-kw ERP, 187-ft. above ground, 1486-ft. above sea level, lat. 45° 27' 50", long. 98° 29' 17".

Transmitter: Atop the Alonzo Ward Hotel, 104 S. Main St., Aberdeen.

Began Operation: August 1, 1991.

Ownership: Trinity Broadcasting Network Inc.

Personnel: Paul F. Crouch, General Manager; Rod Henke, Sales Manager; Ben Miller, Chief Engineer.

Aberdeen—K39CZ, Ch. 39, Independent Communications Inc.

Technical Facilities: 734-w TPO, 8.32-kw ERP, 1465-ft. above sea level, lat. 45° 28' 19", long. 98° 31' 17".

Transmitter: 1.7-mi. NW of Aberdeen.

Ownership: Independent Communications Inc.

Aberdeen—K54AH, Ch. 54, Rio Blanco County TV Assn. (KMGH-TV Ch. 7 Denver)

Technical Facilities: 0.041-kw ERP, 1460-ft. above sea level, lat. 45° 27' 05", long. 98° 31' 35".

Ownership: Rio Blanco County TV Association.

Badger—K35GR, Ch. 35, Red River Broadcast Co. LLC. (KDLT-TV Ch. 46 Sioux Falls) Phones: 605-361-5555; 701-277-1515. Fax: 605-361-7017.

Technical Facilities: 11.9-kw ERP, 339-ft. above ground, 2114-ft. above sea level, lat. 44° 29' 15", long. 97° 14' 20".

Holds CP for change to 6.76-kw ERP, BDFCDTT-20060331AZR.

Ownership: Red River Broadcast Co. LLC.

Personnel: Don Sturzenbecher, Chief Engineer.

Belle Fourche—K20FT, Ch. 20, South Dakota Board of Directors for Educational Telecommunications. (KPSD-TV Ch. 13 Eagle Butte)

Technical Facilities: 0.022-kw ERP, 46-ft. above ground, 3205-ft. above sea level, lat. 44° 39' 24", long. 103° 50' 49".

Ownership: South Dakota Board of Directors for Educational Telecommunications.

Brookings—K40FZ, Ch. 40, Red River Broadcast Co. LLC. (KDLT-TV Ch. 46 Sioux Falls) Phones: 605-361-5555; 701-277-1515. Fax: 605-361-7017.

Technical Facilities: 13.5-kw ERP, lat. 44° 20' 22", long. 96° 46' 07".

Holds CP for change to 7.014-kw ERP, 338-ft. above ground, 1957-ft. above sea level, BDFCDTT-20060331BAF.

Ownership: Red River Broadcast Co. LLC.

Brookings—K50DG, Ch. 50, Independent Communications Inc. Phone: 605-338-0017. Fax: 605-338-7173.

Technical Facilities: 50-w TPO, 0.45-kw ERP, 125-ft. above ground, 1804-ft. above sea level, lat. 44° 18' 03", long. 96° 46' 00".

Transmitter: 22nd St. & Eastbrook Dr.

Ownership: Independent Communications Inc.

Custer—K28DP, Ch. 28, Young Broadcasting of Rapid City Inc. (KCLO-TV Ch. 15 Rapid City)

Technical Facilities: 1.16-kw ERP, 135-ft. above ground, 6158-ft. above sea level, lat. 43° 44' 41", long. 103° 28' 52".

Edgemont—K64AL, Ch. 64, South Dakota Board of Directors for Educational Telecommunications.

Technical Facilities: 0.36-kw ERP, 4432-ft. above sea level, lat. 43° 22' 09", long. 103° 44' 01".

Ownership: South Dakota Board of Directors for Educational Telecommunications.

Huron—K38CQ, Ch. 38, Trinity Broadcasting Network Inc. Phone: 714-832-2950. Fax: 714-730-0661.

Technical Facilities: 1000-w TPO, 9.7-kw ERP, 259-ft. above ground, 1549-ft. above sea level, lat. 44° 20' 32", long. 98° 14' 38".

Transmitter: 2.5-mi. SSW of intersection of U.S. Rte. 14 & State Rd. 37.

Began Operation: June 15, 1992.

Ownership: Trinity Broadcasting Network Inc.

Personnel: Paul F. Crouch, General Manager; Ben Miller, Chief Engineer; Rod Henke, Sales Manager.

Ipswich—K59BL, Ch. 59, South Dakota Five County TV Translator Dist.

Technical Facilities: 1.88-kw ERP, lat. 45° 48' 007", long. 099° 12' 59".

Lake Andes—K57BX, Ch. 57, Young Broadcasting of Sioux Falls Inc. (KELO-TV Ch. 11 Sioux Falls)

Technical Facilities: 1.91-kw ERP, lat. 43° 004' 59", long. 098° 28' 28".

Lemmon—K04GO, Ch. 4, Lemmon TV Assn. Inc. (KHSD-TV Ch. 11 Lead)

Technical Facilities: 0.006-kw ERP, lat. 45° 56' 32", long. 102° 10' 19".

Lemmon—K07FG, Ch. 7, Lemmon TV Assn. Inc. (KFYR-TV Ch. 5 Bismarck)

Technical Facilities: 0.007-kw ERP, lat. 45° 56' 41", long. 102° 10' 002".

Lemmon—K09FG, Ch. 9, Lemmon TV Assn. Inc. (KXMA-TV Ch. 2 Dickinson)

Technical Facilities: 0.007-kw ERP, lat. 45° 56' 41", long. 102° 10' 002".

Lowry—K56AX, Ch. 56, South Dakota Five County TV Translator District. (KDLO-TV Ch. 3 Florence)

Technical Facilities: 32.9-kw ERP, 3035-ft. above sea level, lat. 45° 16' 34", long. 99° 59' 03".

Lowry—K62AV, Ch. 62, South Dakota Five County TV Translator Dist.

Technical Facilities: 32.2-kw ERP, lat. 45° 16' 34", long. 099° 59' 003".

Lowry—K68BM, Ch. 68, South Dakota Five County TV Translator District. (KPRY-TV Ch. 4 Pierre)

Technical Facilities: 31.5-kw ERP, lat. 45° 16' 34", long. 099° 59' 003".

Madison—K43GX, Ch. 43, Trinity Broadcasting Network Inc. Phone: 714-832-2950. Fax: 714-730-0661.

Technical Facilities: 1000-w TPO, 8.1-kw ERP, 295-ft. above ground, 2096-ft. above sea level, lat. 43° 56' 01", long. 97° 07' 54".

Transmitter: 4.5-mi. S of Madison.

Began Operation: June 29, 1992.

Ownership: Trinity Broadcasting Network Inc.

Milbank—K47IC, Ch. 47, Red River Broadcast Co. LLC. (KDLT-TV Ch. 46 Sioux Falls) Phone: 701-277-1515.

Technical Facilities: 7.8-kw ERP, 686-ft. above ground, 2726-ft. above sea level, lat. 45° 10' 31", long. 96° 59' 14".

Holds CP for change to 3.889-kw ERP, BDFCDTT-20060331AYC.

Ownership: Red River Broadcast Co. LLC.

Mitchell—K07QL, Ch. 7, Hoak Media of Dakota License LLC. (KSFY-TV Ch. 13 Sioux Falls) Phone: 972-960-4896.

Technical Facilities: 0.1-kw ERP, lat. 43° 41' 54", long. 097° 55' 58".

Ownership: Hoak Media LLC.

Mitchell—K09UN, Ch. 9, South Dakota Board of Directors for Educational Telecommunications. (KUSD-TV Ch. 2 Vermillion) Phone: 605-677-5861.

Technical Facilities: 0.04-kw ERP, 177-ft. above ground, 1526-ft. above sea level, lat. 43° 41' 51", long. 98° 02' 46".

Ownership: South Dakota Board of Directors for Educational Telecommunications.

Mobridge—K09KK, Ch. 9, Mobridge TV Assn. (KPLO-TV Ch. 6 Reliance)

Technical Facilities: 0.02-kw ERP, lat. 45° 32' 36", long. 100° 21' 000".

Murdo—K44GG, Ch. 44, Red River Broadcast Co. LLC. (KDLT-TV Ch. 46 Sioux Falls) Phones: 605-361-5555; 701-277-1515. Fax: 605-361-7017.

Technical Facilities: 0.723-kw ERP, 197-ft. above ground, 2710-ft. above sea level, lat. 43° 56' 16", long. 100° 40' 42".

Holds CP for change to 0.144-kw ERP, BDFCDTT-20060331BFK.

Began Operation: January 11, 2002.

Ownership: Red River Broadcast Co. LLC.

Personnel: Don Sturzenbecher, Chief Engineer.

Philip, etc.—K69DJ, Ch. 69, Young Broadcasting of Rapid City Inc. (KCLO-TV Ch. 15 Rapid City)

Technical Facilities: 0.742-kw ERP, 2966-ft. above sea level, lat. 43° 58' 01", long. 101° 42' 24".

Pierre—K14IO, Ch. 14, Independent Communications Inc. Phone: 605-338-0017.

Technical Facilities: 8-kw ERP, lat. 44° 18' 42", long. 100° 21' 10".

Pierre—K27HJ, Ch. 27, Red River Broadcast Co. LLC. (KDLT-TV Ch. 46 Sioux Falls) Phones: 605-361-5555; 605-361-7017.

Technical Facilities: 11.6-kw ERP, 344-ft. above ground, 2085-ft. above sea level, lat. 44° 18' 42", long. 100° 21' 09".

Holds CP for change to 6.76-kw ERP, BDFCDTT-20060331AZD.

Ownership: Red River Broadcast Co. LLC.

Personnel: Don Sturzenbecher, Chief Engineer.

Pierre—K32FW, Ch. 32, Three Angels Broadcasting Network Inc. Phone: 618-627-4651. Fax: 618-627-4155.

Technical Facilities: 3.8-kw ERP, 128-ft. above ground, 2037-ft. above sea level, lat. 44° 25' 23.10", long. 100° 21' 17.50".

Ownership: Three Angels Broadcasting Network Inc.

Personnel: Moses Primo, Broadcasting Operations & Engineering Manager.

Pierre—K34GM, Ch. 34, Three Angels Broadcasting Network Inc. Phone: 618-627-4651.

Technical Facilities: 3.8-kw ERP, 128-ft. above ground, 2037-ft. above sea level, lat. 44° 25' 23.10", long. 100° 21' 17.50".

Ownership: Three Angels Broadcasting Network Inc.

Pine Ridge—K06HG, Ch. 6, South Dakota Board of Directors for Educational Telecommunications. (KBHE-TV Ch. 9 Rapid City)

Technical Facilities: 0.009-kw ERP, lat. 43° 001' 006", long. 102° 33' 15".

Ownership: South Dakota Board of Directors for Educational Telecommunications.

Pringle—K55AV, Ch. 55, South Dakota Board of Directors for Educational Telecommunications.

Technical Facilities: 0.254-kw ERP, 6348-ft. above sea level, lat. 43° 44' 43", long. 103° 28' 50".

Ownership: South Dakota Board of Directors for Educational Telecommunications.

Rapid City—K33CO, Ch. 33, Trinity Broadcasting Network Inc. Phone: 714-832-2950. Fax: 714-730-0661.

Technical Facilities: 1000-w TPO, 11.4-kw ERP, 404-ft. above ground, 4232-ft. above sea level, lat. 44° 02' 48", long. 103° 14' 46".

Holds CP for change to 15-kw ERP, 361-ft. above ground, 4199-ft. above sea level, lat. 44° 02' 49", long. 103° 14' 45". BDFCDTT-20060331ATJ.

Transmitter: 3941 Skyline Dr.

Ownership: Trinity Broadcasting Network Inc.

Personnel: Paul F. Crouch, General Manager; Ben Miller, Chief Engineer; Rod Henke, Sales Manager.

Rapid City—K40GS, Ch. 40, Rapid Broadcasting Co.

Technical Facilities: 21.6-kw ERP, 472-ft. above ground, 7431-ft. above sea level, lat. 44° 19' 42", long. 103° 50' 005".

Ownership: Rapid Broadcasting Co.

Rapid City—KCPL-LP, Ch. 52, G.I.G. Inc. Phone: 605-334-0026.

Technical Facilities: 0.574-kw ERP, 192-ft. above ground, 3971-ft. above sea level, lat. 44° 01' 19", long. 103° 15' 35".

Ownership: G.I.G. Inc.

Rapid City—KKRA-LP, Ch. 24, Rapid City Broadcasting Co. Phone: 605-355-0024. Fax: 605-355-9274.

Technical Facilities: 382-w TPO, 11.8-kw ERP, 247-ft. above ground, 4006-ft. above sea level, lat. 44° 05' 33", long. 103° 14' 53".

Transmitter: 1000 Cowboy Hill.

Began Operation: July 15, 1996.

Ownership: Rapid Broadcasting Co.

Personnel: Jim Simpson, General Manager; Mike Morgan, Manager of Development; Darren Koehne, Sales Manager; John Bennett, Chief Engineer; Terry Keegan, News Director.

Rapid City—KWBH-LP, Ch. 27, Rapid City Broadcasting Co. Phone: 605-355-0024. Fax: 605-355-9274.

Studio: 2424 S. Plaza Dr., Rapid City, SD 57702.

Technical Facilities: 1000-w TPO, 57.6-kw ERP, 247-ft. above ground, 4005-ft. above sea level, lat. 44° 05' 33", long. 103° 14' 53".

Transmitter: Cowboy Hill.

Multichannel TV Sound: Stereo only.

Began Operation: July 15, 1996.

Ownership: Rapid Broadcasting Co.

Personnel: Jim Simpson, General Manager & Station Manager; Darren Koehne, Regional Sales Manager; Rollie Baker, Chief Engineer.

Sioux Falls—K48DK, Ch. 48, Stuart E. Moen. Phone: 605-331-0029. Fax: 605-331-0029.

Studio: 101 S. Main, Suite M120, Sioux Falls, SD 57102.

Technical Facilities: 100-w TPO, 0.86-kw ERP, 98-ft. above ground, 1506-ft. above sea level, lat. 43° 32' 51", long. 96° 43' 12".

Transmitter: South Dakota Tower.

Ownership: Stuart E. Moen.

Personnel: Rey Franko, General Manager & Sales Manager.

Sioux Falls—K53EG, Ch. 53, Siouxland Christian Broadcasting. Phone: 605-332-5565. Fax: 605-332-9188.

Studio: 2520 W. 41st St., Sioux Falls, SD 57105.

Technical Facilities: 1000-w TPO, 8.58-kw ERP, 300-ft. above ground, 1798-ft. above sea level, lat. 43° 29' 20", long. 96° 45' 40".

Transmitter: 69th & Kiwanis.

Began Operation: October 7, 1979.

Ownership: Siouxland Christian Broadcasting.

Personnel: Roy L. McGreevy, General Manager; Randy Martens, Engineering.

Sioux Falls—K56GF, Ch. 56, Trinity Broadcasting Network Inc. Phone: 714-832-2950. Fax: 714-730-0661.

Technical Facilities: 1000-w TPO, 10.1-kw ERP, 164-ft. above ground, 1473-ft. above sea level, lat. 43° 32' 39", long. 96° 33' 01".

Holds CP for change to channel number 28, 15-kw ERP, 187-ft. above ground, 1637-ft. above sea level, lat. 43° 33' 14", long. 96° 41' 05". BDISDTT-20060330AHQ.

Transmitter: Existing tower, 1.5-mi. N of Rowena.

Began Operation: January 3, 1951.

Ownership: Trinity Broadcasting Network Inc.

Personnel: Paul Crouch, General Manager; Ben Miller, Chief Engineer; Rod Henke, Sales Manager.

Sioux Falls—KAUN-LP, Ch. 42, J. F. Broadcasting LLC. Phone: 605-355-0024.

Technical Facilities: 1000-w TPO, 0.88-kw ERP, 141-ft. above ground, 1690-ft. above sea level, lat. 43° 28' 28", long. 96° 45' 26".

Transmitter: 3-mi. S & 0.5-mi. W of I-229 & Western Ave.

Began Operation: September 1, 1984.

Ownership: James F. Simpson.

Sioux Falls—KCPO-LP, Ch. 26, G.I.G. Inc.

Technical Facilities: 10-w TPO, 7.57-kw ERP, 120-ft. above ground, 1538-ft. above sea level, lat. 43° 32' 38", long. 96° 43' 40".

Transmitter: 314 S. Main St.

Ownership: G.I.G. Inc.

Sioux Falls—KCWS-LP, Ch. 44, J. F. Broadcasting LLC. Phone: 605-355-0024.

Technical Facilities: 100-w TPO, 0.68-kw ERP, 118-ft. above ground, 1614-ft. above sea level, lat. 43° 32' 08", long. 96° 44' 34".

Transmitter: 1100 S. Euclid.

Ownership: James F. Simpson.

Personnel: Jim Simpson, General Manager; Mike Morgan, Manager of Development; Darren Koehne, Sales Manager; John Bennett, Chief Engineer.

Spearfish—K17ES, Ch. 4, South Dakota Board of Directors for Educational Telecommunications.

Technical Facilities: 0.044-kw ERP, 5003-ft. above sea level, lat. 44° 29' 20", long. 103° 50' 00".

Ownership: South Dakota Board of Directors for Educational Telecommunications.

Spring Creek—K08GF, Ch. 8, Todd County Independent School District. (KPLO-TV Ch. 6 Reliance)

Technical Facilities: 0.008-kw ERP, lat. 43° 006' 30", long. 101° 002' 000".

Springfield—K33GX, Ch. 33, Red River Broadcast Co. LLC. (KDLV-TV Ch. 5 Mitchell) Phones: 605-361-5555; 701-277-1515. Fax: 605-361-7017.

Technical Facilities: 13.7-kw ERP, 339-ft. above ground, 1764-ft. above sea level, lat. 42° 48' 26", long. 97° 58' 46".

Holds CP for change to 7.014-kw ERP, BDFCDTT-20060331BBJ.

Ownership: Red River Broadcast Co. LLC.

Wagner—K50FH, Ch. 50, South Dakota Board of Directors for Educational Telecommunications. (KUSD-TV Ch. 2 Vermillion)

Technical Facilities: 3.35-kw ERP, lat. 43° 11' 20", long. 098° 004' 20".

Ownership: South Dakota Board of Directors for Educational Telecommunications.

Wasta—K13PN, Ch. 13, South Dakota Board of Directors for Educational Telecommunications. (KBHE-TV Ch. 9 Rapid City)

Technical Facilities: 0.009-kw ERP, lat. 44° 005' 10", long. 102° 27' 35".

Ownership: South Dakota Board of Directors for Educational Telecommunications.

Watertown—K32DK, Ch. 32, Independent Communications Inc.

Technical Facilities: 1000-w TPO, 11.4-kw ERP, 298-ft. above ground, 2060-ft. above sea level, lat. 44° 52' 12", long. 97° 06' 49".

Transmitter: W of Hwy. 81 & SE of Watertown.

Ownership: Independent Communications Inc.

Watertown—K42FI, Ch. 42, Red River Broadcast Co LLC. (KDLT-TV Ch. 46 Sioux Falls) Phones: 605-361-5555; 701-277-1515.

Technical Facilities: 10-kw ERP, 394-ft. above ground, 2119-ft. above sea level, lat. 44° 52' 16", long. 97° 06' 34".

Holds CP for change to 6.516-kw ERP, BDFCDTT-20060331BET.

Ownership: Red River Broadcast Corp.

Yankton—K21EN, Ch. 21, Independent Communications Inc. (KTTM Ch. 12 Huron)

Technical Facilities: 18.45-kw ERP, lat. 42° 56' 56", long. 097° 009' 33".

Yankton—K31DP, Ch. 31, Trinity Broadcasting Network Inc. Phone: 714-832-2950. Fax: 714-730-0661.

Technical Facilities: 1000-w TPO, 18.7-kw ERP, 276-ft. above ground, 1814-ft. above sea level, lat. 42° 43' 49", long. 97° 24' 13".

Holds CP for change to channel number 25, 15-kw ERP, 276-ft. above ground, 429-ft. above sea level, lat. 42° 43' 49", long. 97° 24' 12". BDISDTT-20060327ACG.

Transmitter: Side of KKYA(FM) tower, 0.18-mi. NE of junction of US Rte.81 & State Rte.12.

Began Operation: July 15, 1993.

Ownership: Trinity Broadcasting Network Inc.

Personnel: Paul F. Crouch, General Manager; Rod Henke, Sales Manager; Ben Miller, Chief Engineer.

Tennessee

Acton—W14BW, Ch. 14, MS Communications LLC. Phone: 414-765-9737.

Technical Facilities: 1000-w TPO, 0.007-kw ERP, 105-ft. above ground, 466-ft. above sea level, lat. 34° 54' 36", long. 88° 31' 17".

Transmitter: Hwy. 45, Railroad Tower, 3 8-mi. N of Corinth.

Ownership: MS Communications LLC.

Acton—W20BJ, Ch. 20, MS Communications LLC. Phone: 414-765-9737.

Technical Facilities: 1000-w TPO, 0.007-kw ERP, 105-ft. above ground, 466-ft. above sea level, lat. 34° 54' 36", long. 88° 31' 17".

Transmitter: RR tower, 3.8-mi. N of Corinth, on Hwy. 45.

Ownership: MS Communications LLC.

Acton—W27CL, Ch. 27, MS Communications LLC. Phone: 414-765-9737.

Technical Facilities: 1000-w TPO, 0.007-kw ERP, 105-ft. above ground, 466-ft. above sea level, lat. 34° 54' 36", long. 88° 31' 17".

Transmitter: RR tower, 3.8-mi. N of Corinth, on Hwy. 45.

Ownership: MS Communications LLC.

Acton—W28BO, Ch. 28, Summit Media Inc. Phone: 801-577-1322.

Technical Facilities: 10-kw ERP, 231-ft. above ground, 733-ft. above sea level, lat. 34° 58' 17.80", long. 88° 30' 59.00".

Began Operation: June 17, 1999.

Ownership: Summit Media Inc.

Acton—W32BG, Ch. 32, MS Communications LLC. Phone: 414-765-9737.

Technical Facilities: 1000-w TPO, 0.007-kw ERP, 105-ft. above ground, 571-ft. above sea level, lat. 34° 54' 36", long. 88° 31' 17".

Transmitter: RR tower, 3.8-mi. N of Corinth, on Hwy. 45.

Ownership: MS Communications LLC.

Acton—W34BU, Ch. 34, MS Communications LLC. Phone: 414-765-9737.

Technical Facilities: 980-w TPO, 0.007-kw ERP, 105-ft. above ground, 466-ft. above sea level, lat. 34° 54' 36", long. 88° 31' 17".

Transmitter: Hwy. 45, Railroad Tower, 3.8-mi. N of Corinth.

Ownership: MS Communications LLC.

Acton—W41BT, Ch. 41, Julia F. Jones. Phone: 213-293-0392.

Technical Facilities: 900-w TPO, 0.007-kw ERP, 105-ft. above ground, 571-ft. above sea level, lat. 34° 54' 36", long. 88° 31' 17".

Transmitter: Hwy. 45 railroad tower, 4-mi. N of Corinth, MS.

Ownership: Julia F. Jones.

Acton—W43BH, Ch. 43, MS Communications LLC. Phone: 414-765-9737.

Technical Facilities: 1000-w TPO, 0.007-kw ERP, 105-ft. above ground, 466-ft. above sea level, lat. 34° 54' 36", long. 88° 31' 17".

Transmitter: RR tower, 3.8-mi. N of Corinth, on Hwy. 45.

Ownership: MS Communications LLC.

Acton—W46CE, Ch. 46, MS Communications LLC. Phone: 414-765-9737.

Technical Facilities: 1000-w TPO, 0.007-kw ERP, 105-ft. above ground, 466-ft. above sea level, lat. 34° 54' 36", long. 88° 31' 17".

Transmitter: Hwy. 45, Railroad Tower, 3.8-mi. N of Corinth.

Ownership: MS Communications LLC.

Acton—W51CG, Ch. 51, Julia F. Jones. Phone: 213-293-0392.

Technical Facilities: 100-w TPO, 0.007-kw ERP, 105-ft. above ground, 571-ft. above sea level, lat. 34° 54' 36", long. 88° 31' 17".

Transmitter: Hwy. 45 railroad tower, 4-mi. N of Corinth, MS.

Ownership: Julia F. Jones.

Acton—W56DA, Ch. 56, MS Communications LLC. Phone: 414-765-9737.

Technical Facilities: 820-w TPO, 0.007-kw ERP, 105-ft. above ground, 571-ft. above sea level, lat. 34° 54' 36", long. 88° 31' 17".

Transmitter: Hwy. 45 railroad tower, 4-mi. N of Corinth, MS.

Ownership: MS Communications LLC.

Acton—W62CK, Ch. 62, MS Communications LLC. Phone: 414-765-9737.

Technical Facilities: 1000-w TPO, 0.007-kw ERP, 105-ft. above ground, 466-ft. above sea level, lat. 34° 54' 36", long. 88° 31' 17".

Transmitter: Hwy. 45, Railroad Tower, 3.8-mi. N of Corinth.

Ownership: MS Communications LLC.

Acton—W66CG, Ch. 66, MS Communications LLC. Phone: 414-765-9737.

Technical Facilities: 1000-w TPO, 0.007-kw ERP, 105-ft. above ground, 571-ft. above sea level, lat. 34° 54' 36", long. 88° 31' 17".

Transmitter: Hwy. 45, Railroad tower, 3.8-mi. N of Corinth, MS.

Ownership: MS Communications LLC.

Acton—W69DB, Ch. 69, MS Communications LLC. Phone: 414-765-9737.

Technical Facilities: 1000-w TPO, 0.007-kw ERP, 105-ft. above ground, 466-ft. above sea level, lat. 34° 54' 36", long. 88° 31' 17".

Transmitter: RR tower, 3.8-mi. N of Corinth, on Hwy. 45.

Ownership: MS Communications LLC.

■ **Adamsville**—W18BL, Ch. 18, Unity Broadcasting Inc. Phone: 901-632-3116. Fax: 901-632-3158.

Technical Facilities: 1000-w TPO, 9.1-kw ERP, 184-ft. above ground, 666-ft. above sea level, lat. 35° 14' 05", long. 88° 22' 35".

Transmitter: 1.5-mi. E of Adamsville.

Ownership: Unity Broadcasting Inc.

Personnel: Chuck Tatum, Manager; Vicki Tatum, Sales Manager.

Carthage—WKRP-LP, Ch. 6, Richard C. & Lisa A. Goetz. Phone: 615-826-0792.

Technical Facilities: 3-kw ERP, 295-ft. above ground, 1280-ft. above sea level, lat. 36° 08' 35", long. 85° 54' 35".

Ownership: Richard C. & Lisa A. Goetz.

Chattanooga—W26BE, Ch. 26, Three Angels Broadcasting Network Inc.

Technical Facilities: 9.8-kw ERP, 449-ft. above ground, 2247-ft. above sea level, lat. 35° 15' 20", long. 85° 13' 34".

Holds CP for change to channel number 58, 11.3-kw ERP, BPTTL-20030221AAJ.

Ownership: Three Angels Broadcasting Network Inc.

Chattanooga—WCNT-LP, Ch. 36, Three Angels Broadcasting Network Inc.

Technical Facilities: 64.4-kw ERP, 210-ft. above ground, 1248-ft. above sea level, lat. 35° 22' 49", long. 84° 42' 45".

Ownership: Three Angels Broadcasting Network Inc.

■ **Chattanooga**—WOOT-LP, Ch. 6, Tiger Eye Broadcasting Corp. Phone: 954-431-3144.

Technical Facilities: 10-w TPO, 0.058-kw ERP, 56-ft. above ground, 726-ft. above sea level, lat. 34° 59' 21", long. 85° 17' 21".

Holds CP for change to 1.4-kw ERP, 78-ft. above ground, 2090-ft. above sea level, lat. 35° 12' 26", long. 85° 16' 52". BPTVA-20020903AAL.

Transmitter: 2701 E. 47th St.

Ownership: Tiger Eye Broadcasting Corp.

■ **Chattanooga**—WYHB-CA, Ch. 39, Ying Hua Benns. Phone: 423-698-8839. Fax: 423-622-6039.

Studio: 4278 B Bonny Oaks Dr., Chattanooga, TN 37406.

Technical Facilities: 1000-w TPO, 10.4-kw ERP, 190-ft. above ground, 2201-ft. above sea level, lat. 35° 12' 26", long. 85° 16' 52".

Transmitter: Sawyer Cemetery Rd., Signal Mountain.

Ownership: Ying Hua Benns.

Personnel: Ying Benns, General Sales Manager; Jeff Gregorz, Chief Engineer.

Clarksville—W26CJ, Ch. 26, MS Communications LLC. Phone: 414-765-9737.

Technical Facilities: 0.004-kw ERP, 50-ft. above ground, 595-ft. above sea level, lat. 36° 33' 30", long. 87° 19' 34".

Ownership: MS Communications LLC.

Clarksville—WCKV-LP, Ch. 49, Mid Tennessee Media Partners GP.

Technical Facilities: 100-w TPO, 15.9-kw ERP, 449-ft. above ground, 600-ft. above sea level, lat. 36° 26' 01", long. 87° 25' 24".

Transmitter: 3.2-mi. NE of Indian Mound.

Ownership: Mid Tennessee Media Partners GP.

Cleveland—W64CH, Ch. 64, WDSI License Corp.

Technical Facilities: 289-w TPO, 6.7-kw ERP, 174-ft. above ground, 2378-ft. above sea level, lat. 35° 08' 05", long. 84° 37' 21".

Transmitter: Oswald Dome Rd., near Cleveland.

Began Operation: October 1, 1997.

■ **Cleveland**—WPDP-LP, Ch. 38, New Age Media of Tennessee License LLC. (WDSI-TV Ch. 61 Chattanooga) Phone: 570-824-7895.

Technical Facilities: 0.8-kw ERP, lat. 35° 008' 005", long. 084° 37' 21".

Transmitter: Oswald Dome, Oswald Dome Rd.

Ownership: New Age Media.

■ **Cleveland**—WTNB-CA, Ch. 27, North Georgia Television.

Technical Facilities: 5.88-kw ERP, 151-ft. above ground, 1243-ft. above sea level, lat. 35° 12' 03", long. 84° 53' 02".

■ **Collegedale**—W21BZ, Ch. 21, Three Angels Broadcasting Network Inc. Phone: 618-627-4651. Fax: 618-627-4155.

Studio: 3391 Charley Good Rd., West Frankfort, IL 62896.

Technical Facilities: 1000-w TPO, 4.9-kw ERP, 148-ft. above ground, 1368-ft. above sea level, lat. 35° 01' 20", long. 85° 04' 32".

Holds CP for change to 46.6-kw ERP, 148-ft. above ground, 1422-ft. above sea level, lat. 35° 01' 32", long. 85° 04' 26". BPTTA-20030304AAR.

Transmitter: White Oak Mountain.

Began Operation: March 1, 1995.

Ownership: Three Angels Broadcasting Network Inc.

Personnel: Moses Primo, Chief Engineer.

Cookeville—W49CQ, Ch. 49, Trinity Broadcasting Network. (KTBN-TV Ch. 40 Santa Ana) Phone: 714-832-2950. Fax: 714-730-0661.

Technical Facilities: 42.5-kw ERP, 138-ft. above ground, 1952-ft. above sea level, lat. 36° 05' 04", long. 85° 22' 40".

Holds CP for change to 10-kw ERP, BDFCDTT-20060331BGZ.

Began Operation: September 1, 1989.

Ownership: Trinity Broadcasting Network Inc.

Personnel: Paul Crouch, General Manager; Ben Miller, Chief Engineer; Rod Henke, Sales Manager.

Del Rio—W03AL, Ch. 3, Dennis B. Freeman. (WBIR-TV Ch. 10 Knoxville)

Technical Facilities: 0.01-kw ERP, lat. 35° 50' 58", long. 082° 57' 32".

■ **Dyersburg**—WDYR-CA, Ch. 33, Tri-State Christian TV Inc. Phone: 618-997-9333.

Technical Facilities: 12-kw ERP, 482-ft. above ground, 843-ft. above sea level, lat. 36° 02' 28", long. 89° 26' 19".

Ownership: Tri-State Christian TV Inc.

Farragut/Knoxville—W14CX, Ch. 14, Three Angels Broadcasting Network Inc. Phone: 618-627-4651. Fax: 618-627-4155.

Technical Facilities: 45-kw ERP, 450-ft. above ground, 1730-ft. above sea level, lat. 36° 00' 10", long. 83° 56' 40".

Began Operation: June 1, 1996.

Ownership: Three Angels Broadcasting Network Inc.

Personnel: Moses Primo, General Manager, Sales Manager & Chief Engineer.

Gatlinburg—WDLY-LP, Ch. 36, John Colson Dash. Phone: 276-979-9200.

Technical Facilities: 15-kw ERP, 82-ft. above ground, 1450-ft. above sea level, lat. 35° 42' 29", long. 83° 31' 15".

Ownership: John Colson Dash.

Gatlinburg—WJDP-LP, Ch. 28, John Colson Dash. Phone: 276-979-9200.

Technical Facilities: 11.43-kw ERP, 66-ft. above ground, 3097-ft. above sea level, lat. 35° 48' 43", long. 83° 40' 05".

Holds CP for change to 5.16-kw ERP, 62-ft. above ground, 3117-ft. above sea level, BPTTL-20070411AAD.

Ownership: John Colson Dash.

■ **Greenville & Blackwater, VA**—WAPG-CA, Ch. 51, Holston Valley Broadcasting Corp. Phone: 423-246-9578.

Technical Facilities: 5-kw ERP, 52-ft. above ground, 4853-ft. above sea level, lat. 36° 001' 24", long. 82° 42' 56".

Ownership: Glenwood Communications Corp.

Harrogate—W14AQ, Ch. 14, Lincoln Memorial University. Phones: 615-869-6443; 615-869-6312. Fax: 615-869-6435.

Studio: Hwy. 25 E, Harrogate, TN 37752.

Technical Facilities: 1000-w TPO, 8.5-kw ERP, 66-ft. above ground, 1864-ft. above sea level, lat. 36° 35' 10", long. 83° 39' 54".

Transmitter: Atop Little Pinnacle Mountain.

Ownership: Lincoln Memorial University.

Personnel: Denton Loving, General Manager; Bernard Leonard, Chief Engineer.

■ **Heiskell**—WFEM-LP, Ch. 12, H. Earl Marlar. Phone: 865-938-1185. Fax: 865-947-1212.

Studio: 116 W. Bull Run Valley Dr., Heiskell, TN 37754.

Technical Facilities: 10-w TPO, 0.123-kw ERP, 350-ft. above ground, 1690-ft. above sea level, lat. 36° 04' 21", long. 84° 01' 18".

Transmitter: 8815 Ventis Lane, Knoxville.

Began Operation: June 1, 1988.

Ownership: H. Earl Marlar.

Personnel: Earl Marlar, General Manager.

Jackson—W22BR, Ch. 22, MS Communications LLC. Phone: 414-765-9737.

Technical Facilities: 0.007-kw ERP, 105-ft. above ground, 665-ft. above sea level, lat. 35° 39' 47", long. 88° 45' 24".

Holds CP for change to 1000-w TPO, 150-kw ERP, 295-ft. above ground, 855-ft. above sea level, BPTTL-20030710ABT.

Ownership: MS Communications LLC.

Jackson—W25BY, Ch. 25, MS Communications LLC. Phone: 414-765-9737.

Technical Facilities: 1000-w TPO, 10.4-kw ERP, 780-ft. above ground, 1270-ft. above sea level, lat. 35° 42' 25", long. 88° 44' 34".

Transmitter: 7-mi. NE of Jackson, N of I-40 & U.S. 70 intersection.

Ownership: MS Communications LLC.

Jackson—W35AH, Ch. 35, Trinity Broadcasting Network Inc. (KTBN-TV Ch. 40 Santa Ana) Phone: 714-832-2950. Fax: 714-730-0661.

Technical Facilities: 7.9-kw ERP, 469-ft. above ground, 1002-ft. above sea level, lat. 35° 38' 47", long. 88° 49' 57".

Holds CP for change to 15-kw ERP, lat. 35° 38' 49", long. 88° 50' 00". BDFCDTT-20060329AGH.

Began Operation: May 23, 1989.

Ownership: Trinity Broadcasting Network Inc.

Personnel: Paul Crouch, General Manager; Ben Miller, Chief Engineer; Rod Henke, Sales Manager.

Jackson—W38BY, Ch. 38, MS Communications LLC. Phone: 414-765-9737.

Technical Facilities: 1000-w TPO, 11.4-kw ERP, 200-ft. above ground, 1270-ft. above sea level, lat. 35° 42' 25", long. 88° 44' 34".

Transmitter: 7 mi. NE of Jackson.

Ownership: MS Communications LLC.

Jackson—W46CG, Ch. 46, MS Communications LLC. Phone: 414-765-9737.

Technical Facilities: 87-w TPO, 1-kw ERP, 200-ft. above ground, 689-ft. above sea level, lat. 35° 32' 39", long. 88° 47' 18".

Transmitter: 344 Old Pinson Rd., 3.9-mi. SE of Jackson.

Ownership: MS Communications LLC.

Jackson—W49CG, Ch. 49, Tiger Eye Licensing LLC. Phone: 954-431-3144.

Technical Facilities: 5-kw ERP, 265-ft. above ground, 745-ft. above sea level, lat. 35° 31' 55", long. 88° 46' 10".

Ownership: Tiger Eye Broadcasting Corp.

Jackson—W52CZ, Ch. 52, MS Communications LLC. Phone: 414-765-9737.

Technical Facilities: 1000-w TPO, 0.007-kw ERP, 105-ft. above ground, 561-ft. above sea level, lat. 35° 39' 47", long. 88° 45' 24".

Holds CP for change to 150-kw ERP, 413-ft. above ground, 1004-ft. above sea level, BPTTL-20030812ADO.

Transmitter: 7-mi. NE of Jackson.

Ownership: MS Communications LLC.

Jackson—W54BU, Ch. 54, MS Communications LLC. Phone: 414-765-9737.

Technical Facilities: 0.007-kw ERP, 105-ft. above ground, 667-ft. above sea level, lat. 35° 39' 47", long. 88° 45' 24".

Ownership: MS Communications LLC.

Jackson—W62CJ, Ch. 62, MS Communications LLC. Phone: 414-765-9737.

Technical Facilities: 1000-w TPO, 12.6-kw ERP, 200-ft. above ground, 689-ft. above sea level, lat. 35° 42' 25", long. 88° 44' 34".

Holds CP for change to 150-kw ERP, 289-ft. above ground, 886-ft. above sea level, lat. 35° 49' 15", long. 88° 10' 008". BMPTTL-20040219AAX.

Transmitter: 7-mi. NE of Jackson.

Ownership: MS Communications LLC.

Jackson—W64BZ, Ch. 64, MS Communications LLC. Phone: 414-765-9737.

Technical Facilities: 1000-w TPO, 0.007-kw ERP, 105-ft. above ground, 665-ft. above sea level, lat. 35° 39' 47", long. 88° 45' 24".

Holds CP for change to 80-kw ERP, 315-ft. above ground, 745-ft. above sea level, lat. 35° 005' 43", long. 89° 23' 007". BMPTTL-20040426ABN.

Transmitter: 344 Old Pinson Rd., 4-mi. SE of Jackson.

Ownership: MS Communications LLC.

Jackson—WJTD-LP, Ch. 42, Word of God Fellowship Inc. Phone: 817-571-1229.

Technical Facilities: 80-kw ERP, 492-ft. above ground, 938-ft. above sea level, lat. 35° 39' 50", long. 88° 47' 23".

Ownership: Word of God Fellowship Inc.

■ **Jackson**—WJTE-LP, Ch. 19, Tiger Eye Broadcasting Corp. Phone: 954-431-3144.

Technical Facilities: 725-w TPO, 7-kw ERP, 200-ft. above ground, 942-ft. above sea level, lat. 35° 42' 17", long. 88° 44' 46".

Holds CP for change to 150-kw ERP, 463-ft. above ground, 942-ft. above sea level, BPTTA-20030108AAX.

Transmitter: 6.9-mi. NW of Jackson.

Began Operation: October 7, 1999.

Ownership: Tiger Eye Broadcasting Corp.

■ **Kingsport**—WAPK-CA, Ch. 36, Holston Valley Broadcasting Corp. Phone: 423-246-9578. Fax: 423-246-6261.

Technical Facilities: 22.8-kw ERP, 157-ft. above ground, 4331-ft. above sea level, lat. 36° 25' 54", long. 82° 08' 15".

Multichannel TV Sound: Stereo and separate audio program.

Began Operation: February 1, 1991.

Ownership: Glenwood Communications Corp.

Personnel: George E. DeVault Jr., President & General Manager; Ray Walker, Executive Vice President & Sales Manager; John O. Davis, Chief Engineer.

■ **Kingsport**—WKPT-LP, Ch. 25, Holston Valley Broadcasting Corp. (WKPT-TV Ch. 19 Kingsport)

Technical Facilities: 0.5-kw ERP, lat. 36° 31' 36", long. 082° 35' 14".

Ownership: Glenwood Communications Corp.

■ **Kingsport**—WOPI-CA, Ch. 56, Holston Valley Broadcasting Corp. Phone: 423-246-9578. Fax: 423-246-6261.

Technical Facilities: 1000-w TPO, 13.61-kw ERP, 174-ft. above ground, 4347-ft. above sea level, lat. 36° 25' 54", long. 82° 08' 15".

Holds CP for change to 3-kw ERP, 75-ft. above ground, 4249-ft. above sea level, BPTVA-20030910ACT.

Transmitter: Holston Mountain in Cherokee National Forest, near Kingsport.

Multichannel TV Sound: Separate audio program.

Began Operation: December 1, 1994.

Ownership: Glenwood Communications Corp.

Personnel: George E. DeVault Jr., President & General Manager; Ray Walker, Executive Vice President & Sales Manager; John O. Davis, Chief Engineer.

Knoxville—W46DC, Ch. 46, Trinity Broadcasting Network Inc. (KTBN-TV Ch. 40 Santa Ana) Phone: 714-832-2950. Fax: 714-730-0661.

Technical Facilities: 8900-w TPO, 25-kw ERP, 899-ft. above ground, 1989-ft. above sea level, lat. 35° 59' 20", long. 83° 57' 45".

Holds CP for change to 15-kw ERP, BDFCDTT-20060331BJI.

Began Operation: May 13, 1991.

Ownership: Trinity Broadcasting Network Inc.

Knoxville—W56CM, Ch. 56, Ventana Television Inc. Phone: 727-872-4406.

Technical Facilities: 1000-w TPO, 11.8-kw ERP, 180-ft. above ground, 1499-ft. above sea level, lat. 36° 00' 08", long. 83° 56' 41".

Holds CP for change to channel number 40, 50-kw ERP, 197-ft. above ground, 1512-ft. above sea level, lat. 35° 59' 44.1", long. 83° 57' 23.4". BDISTTL-20060403APS.

Transmitter: 30 Market Square.

Ownership: Ventana Television Inc.

Personnel: John Skelnik, General Manager & Chief Technician.

Knoxville—WDTT-LP, Ch. 24, Word of God Fellowship Inc. Phone: 817-571-1229. Fax: 817-571-7478.

Studio: 106 A St. N, Lenoir City, TN 37771.

Technical Facilities: 31.5-kw ERP, 1500-ft. above ground, 2815-ft. above sea level, lat. 35° 59' 44", long. 83° 57' 23".

Ownership: Word of God Fellowship Inc.

Personnel: Joe Sims, Sales Manager; Jim Grimes, Chief Engineer.

■ **Knoxville**—WEEE-LP, Ch. 32, Tiger Eye Finance Inc.

Technical Facilities: 45-kw ERP, 236-ft. above ground, 1437-ft. above sea level, lat. 35° 57' 46", long. 84° 01' 23".

Transmitter: 0.6-mi. W of Texas Ave. & State Rte. 75 intersection.

Ownership: Tiger Eye Broadcasting Corp.

■ **Knoxville**—WEZK-LP, Ch. 28, South Central Communications Corp. Phone: 423-525-6000.

Studio: Sharp's Ridge, Knoxville, TN 37917.

Technical Facilities: 860-w TPO, 5.2-kw ERP, 801-ft. above ground, 2057-ft. above sea level, lat. 36° 00' 36", long. 83° 55' 57".

Transmitter: 0.2-mi. NE of Sharp's Memorial Park, Knoxville.

Multichannel TV Sound: Stereo only.

Began Operation: June 10, 1989.

Ownership: South Central Communications Corp.

Personnel: John Engelbrecht, President; Bob Glen, Engineer.

Knoxville—WKXE-LP, Ch. 4, Tiger Eye Broadcasting Corp. Phone: 954-431-3144.

Technical Facilities: 10-w TPO, 0.03-kw ERP, 100-ft. above ground, 1421-ft. above sea level, lat. 36° 00' 08", long. 83° 56' 41".

Transmitter: 331 Sharp's Ridge Rd., Knoxville.

Began Operation: March 1, 1997.

Ownership: Tiger Eye Broadcasting Corp.

Personnel: Dwight R. Magnuson, General Manager & Chief Engineer.

■ **Lawrenceburg**—WLLP-CA, Ch. 13, ETC Communications Inc. (WYLE Ch. 26 Florence) Phone: 256-810-2497.

Technical Facilities: 3.3-kw ERP, 193-ft. above ground, 1099-ft. above sea level, lat. 35° 08' 06.4", long. 87° 22' 31.1".

Ownership: ETC Communications Inc.

Lebanon—W11BD, Ch. 11, Dr. Joe F. Bryant. Phone: 615-444-8206. Fax: 615-444-7592.

Studio: 200 E. Spring St., Lebanon, TN 37087.

Technical Facilities: 0.75-kw ERP, 82-ft. above ground, 646-ft. above sea level, lat. 36° 12' 16", long. 86° 16' 29".

Transmitter: 200 E. Spring St.

Began Operation: July 28, 1987.

Ownership: Bryant Broadcasting Co.

Personnel: Joe F. Bryant, General Manager; Dale Howard, Engineering; Pat Bryant, Programming.

Lewisburg—W34OB, Ch. 34, Bob Smartt. Phone: 931-359-6641.

Technical Facilities: 8.9-kw ERP, 80-ft. above ground, 841-ft. above sea level, lat. 35° 26' 55", long. 86° 47' 23".

Ownership: Bob Smartt.

Memphis—W15CH, Ch. 15, George S. Flinn Jr. Phone: 901-726-8970.

Technical Facilities: 116.2-kw ERP, 607-ft. above ground, 886-ft. above sea level, lat. 35° 12' 41", long. 89° 48' 54".

Transmitter: 0.3-mi. W of Appling Rd., near Ellendale.

Ownership: Flinn Broadcasting Corp.

Memphis—W26CX, Ch. 26, George S. Flinn Jr. Phone: 901-516-8970.

Technical Facilities: 105.8-kw ERP, 607-ft. above ground, 886-ft. above sea level, lat. 35° 12' 41", long. 89° 48' 54".

Ownership: George S. Flinn Jr.

■ **Memphis**—W42BY, Ch. 42, Three Angels Broadcasting Network Inc. Phone: 618-627-4651. Fax: 618-627-4155.

Studio: 3391 Charley Good Rd., West Frankfort, IL 62896.

Technical Facilities: 2000-w TPO, 0.3-kw ERP, 436-ft. above ground, 695-ft. above sea level, lat. 35° 08' 36", long. 90° 03' 10".

Transmitter: One Commerce Square.

Ownership: Three Angels Broadcasting Network Inc.

Personnel: Moses Primo, Chief Engineer; Linda Shelton, Program Director.

■ **Memphis**—WBXP-CA, Ch. 44, L4 Media Group LLC. Phone: 321-729-8451.

Studio: 100 N. Main, Suite 2311, Memphis, TN 36103.

Technical Facilities: 13-kw ERP, 462-ft. above ground, 732-ft. above sea level, lat. 35° 009' 000", long. 90° 003' 000".

Ownership: L4 Media Group LLC.

Personnel: Warren Reeves, Consulting Engineer; Amy Brown, Broadcast Operations Director; Liz Kiley, Broadcast Vice President.

Memphis—WDNM-LP, Ch. 19, Word of God Fellowship Inc. Phone: 817-571-1229. Fax: 817-571-7478.

Technical Facilities: 6-kw ERP, 400-ft. above ground, 738-ft. above sea level, lat. 35° 06' 41", long. 90° 02' 57".

Holds CP for change to channel number 23, 110-kw ERP, 443-ft. above ground, 764-ft. above sea level, lat. 35° 06' 44", long. 89° 53' 31". BPTTL-20050926AJN.

Transmitter: State Rte. 72, near West Brookhaven.

Ownership: Word of God Fellowship Inc.

Morristown—W61OG, Ch. 61, Trinity Broadcasting Network Inc. Phone: 714-832-2950. Fax: 714-730-0661.

Technical Facilities: 1000-w TPO, 7.9-kw ERP, 66-ft. above ground, 1968-ft. above sea level, lat. 36° 13' 38", long. 83° 19' 56".

Holds CP for change to channel number 40, 1-kw ERP, 66-ft. above ground, 1969-ft. above sea level, lat. 36° 13' 38", long. 83° 19' 53". BDISDTT-20060330AJL.

Transmitter: Crockett Ridge, 1-mi. N of intersection of McBride & N. Economy Rds.

Began Operation: June 10, 1991.

Ownership: Trinity Broadcasting Network Inc.

■ **Murfreesboro**—WETV-LP, Ch. 11, Channel 11 Inc. Phones: 615-889-1960; 615-893-1450.

Technical Facilities: 60-w TPO, 0.614-kw ERP, 315-ft. above ground, 899-ft. above sea level, lat. 35° 50' 26", long. 86° 23' 27".

Holds CP for change to 3-kw ERP, 197-ft. above ground, 777-ft. above sea level, BPTVA-20030822AGE.

Transmitter: Intersection of U.S. Hwy. 41 & U.S. Hwy. 231.

Ownership: Channel 11 Inc.

Personnel: William O. Barry, General Manager; Bart Walker, Vice President & Sales Manager; Gary M. Brown, Chief Engineer.

Nashville—W48DF, Ch. 48, Trinity Broadcasting Network Inc. Phone: 714-832-2950. Fax: 714-730-0661.

Technical Facilities: 19.9-kw ERP, 535-ft. above ground, 1024-ft. above sea level, lat. 36° 09' 49", long. 86° 46' 45".

Holds CP for change to 5-kw ERP, BDFCDTT-20060302ABR.

Transmitter: Atop building at 401 Church St.

Began Operation: March 15, 1988.

Ownership: Trinity Broadcasting Network Inc.

Nashville—WIIW-LP, Ch. 14, U.S. Television LLC. Phone: 318-992-7766.

Technical Facilities: 1000-w TPO, 16.4-kw ERP, 371-ft. above ground, 892-ft. above sea level, lat. 36° 09' 48", long. 86° 46' 56".

Holds CP for change to 106-kw ERP, 920-ft. above ground, 1595-ft. above sea level, lat. 36° 008' 26.80", long. 86° 51' 56.00". BPTTL-20041118ADM.

Transmitter: 511 Union St.

Ownership: Dean M. Mosely.

■ **Nashville**—WJDE-LP, Ch. 24, South Central Communications Corp. Phone: 812-464-1150. Fax: 812-423-3405.

Studio: 504 Rosedale Ave., Nashville, TN 37204.

Technical Facilities: 1000-w TPO, 13.6-kw ERP, 532-ft. above ground, 1020-ft. above sea level, lat. 36° 09' 49", long. 86° 46' 45".

Transmitter: Life & Casualty Tower, 4th & Church Sts., Nashville.

Multichannel TV Sound: Stereo only.

Began Operation: May 10, 1989.

Ownership: South Central Communications Corp.

Personnel: John Engelbrecht, President; Lee Thompson, Engineer.

Nashville—WJNK-LP, Ch. 34, Three Angels Broadcasting Network Inc. Phone: 618-627-4651. Fax: 618-627-4155.

Studio: 3391 Charley Good Rd., West Frankfort, IL 62896.

Technical Facilities: 35.8-kw ERP, 574-ft. above ground, 1332-ft. above sea level, lat. 36° 16' 05", long. 86° 47' 45".

Ownership: Three Angels Broadcasting Network Inc.

Personnel: Moses Primo, Chief Engineer.

Nashville—WLLC-LP, Ch. 42, JKB Associates Inc. Phone: 615-242-6842.

Technical Facilities: 25-kw ERP, 361-ft. above ground, 850-ft. above sea level, lat. 36° 009' 56", long. 86° 46' 46".

Holds CP for change to 150-kw ERP, BPTTL-20041122ADN.

Ownership: JKB Associates Inc.

Nashville—WNPX-LP, Ch. 20, Paxson Communications LPTV Inc. Phone: 561-682-4131. Fax: 561-659-4754.

Technical Facilities: 40-kw ERP, 464-ft. above ground, 1224-ft. above sea level, lat. 36° 16' 05", long. 86° 47' 45".

Holds CP for change to 10-kw ERP, BDFCDTL-20060321AFB.

Ownership: ION Media Networks Inc.

Personnel: Rick Hinds, General Manager; Tim Coucke, Chief Engineer; Phillip Crichfield, Sales Manager.

Nashville—WNTU-LP, Ch. 26, EBC Nashville Inc. Phone: 501-219-2400.

Studio: 504 Rosedale Ave., Nashville, TN 37204.

Technical Facilities: 1000-w TPO, 11.9-kw ERP, 531-ft. above ground, 1020-ft. above sea level, lat. 36° 09' 49", long. 86° 46' 45".

Transmitter: Life & Casualty Bldg., 4th Ave. & Church St.

Multichannel TV Sound: Stereo only.

Began Operation: October 12, 1990.

Ownership: Equity Media Holdings Corp.

Personnel: John Engelbrecht, President.

Nashville—WRMX-LP, Ch. 12, South Central Communications Corp. Phone: 812-424-8284.

Technical Facilities: 80-w TPO, 0.171-kw ERP, 190-ft. above ground, 709-ft. above sea level, lat. 36° 07' 30", long. 86° 45' 26".

Transmitter: 504 Rosedale Ave.

Ownership: South Central Communications Corp.

Selmer—W06AW, Ch. 6, Unity Broadcasting Inc. Phone: 662-728-6492.

Studio: Adams St. extended, Selmer, .

Technical Facilities: 80-w TPO, 0.056-kw ERP, 302-ft. above ground, 801-ft. above sea level, lat. 35° 11' 27", long. 88° 35' 21".

Transmitter: Moose Lodge Rd.

Began Operation: September 1, 1987.

Ownership: Unity Broadcasting Inc.

Personnel: Margaret E. Jordan, Vice President; Dave Jordan, Manager; Tom Howell, Sales.

■ **Sevierville**—WJZC-LP, Ch. 22, South Central Communications Corp. Phone: 812-424-8284. Fax: 812-423-3405.

Studio: 825 N. Central, Knoxville, TN 37917.

Technical Facilities: 682-w TPO, 6.3-kw ERP, 338-ft. above ground, 1519-ft. above sea level, lat. 35° 52' 48", long. 83° 33' 10".

Transmitter: 1-mi. NNE of intersection of Chapman Hwy. & Rte. 411.

Ownership: South Central Communications Corp.

Sharon—W02BT, Ch. 2, Daystar Ministries.

Technical Facilities: 10-w TPO, 0.33-kw ERP, 148-ft. above ground, 538-ft. above sea level, lat. 36° 13' 28", long. 88° 50' 41".

Transmitter: 0.81-mi. SW of Sharon.

Ownership: Daystar Ministries.

■ **Union City**—WUWT-CA, Ch. 9, Joseph H. Harpole Sr. Phone: 731-885-3341.

Studio: 3862 Barham Rd., Union City, TN 38261.

Technical Facilities: 915-w TPO, 24.8-kw ERP, 332-ft. above ground, 666-ft. above sea level, lat. 36° 26' 46", long. 89° 02' 12".

Holds CP for change to channel number 26, 150-kw ERP, BPTTA-20030926AKZ.

Transmitter: Hwy. 51 & Jordan Terrace.

Ownership: Joseph H. Harpole Sr.

Texas

■ **Abilene**—K07UF, Ch. 7, Abilene Christian U. Phone: 325-674-2441. Fax: 325-674-2417.

Studio: 1600 Campus Court, OM 110, Abilene, TX 79601.

Technical Facilities: 10-w TPO, 0.82-kw ERP, 151-ft. above ground, 1850-ft. above sea level, lat. 32° 28' 34", long. 99° 42' 22".

Transmitter: 2209 Judge Ely Rd., Abilene.

Began Operation: September 1, 1988.

Ownership: Abilene Christian U.

Personnel: Larry L. Bradshaw, General Manager; J. R. Kessler, Operations Manager; James Thompson, Chief Engineer.

Abilene—K49HT, Ch. 49, C. Dowen Johnson. Phone: 936-443-4451.

Technical Facilities: 30.99-kw ERP, 262-ft. above ground, 1581-ft. above sea level, lat. 31° 55' 13", long. 98° 32' 42".

Ownership: C. Dowen Johnson.

Abilene—K51CK, Ch. 51, Trinity Broadcasting Network Inc. (KTBN-TV Ch. 40 Santa Ana) Phones: 714-832-2950; 330-753-5542. Fax: 714-730-0661.

Technical Facilities: 1000-w TPO, 9-kw ERP, 249-ft. above ground, 1975-ft. above sea level, lat. 32° 28' 45", long. 99° 45' 00".

Holds CP for change to 15-kw ERP, 249-ft. above ground, 1933-ft. above sea level, lat. 32° 28' 37", long. 99° 44' 56". BDFCDTT-20060313AAI.

Transmitter: 0.43-mi. E of intersection of Vogel Ave. & Mockingbird Lane.

Began Operation: January 29, 1990.

Ownership: Trinity Broadcasting Network Inc.

Abilene—KAFW-LP, Ch. 48, Una Vez Mas Abilene License II LLC. Phone: 214-754-7008.

Technical Facilities: 5-kw ERP, 325-ft. above ground, 2210-ft. above sea level, lat. 32° 25' 04", long. 99° 58' 16".

Ownership: Una Vez Mas GP LLC.

■ **Abilene**—KIDZ-LP, Ch. 42, Sage Broadcasting Corp. Phone: 915-658-2606. Fax: 915-655-8461.

Technical Facilities: 12-kw ERP, 284-ft. above ground, 2011-ft. above sea level, lat. 32° 26' 39", long. 99° 44' 005".

Ownership: Sage Broadcasting Corp.

Abilene—KJTN-LP, Ch. 18, Hispanic Christian Community Network inc. Phone: 214-680-6029.

Technical Facilities: 3-kw ERP, 295-ft. above ground, 2021-ft. above sea level, lat. 32° 26' 38", long. 99° 44' 04".

Ownership: Hispanic Christian Community Network Inc.

Abilene—KKAB-LP, Ch. 22, Una Vez Mas Abilene License I LLC. Phone: 214-754-7008.

Technical Facilities: 10-kw ERP, 325-ft. above ground, 2210-ft. above sea level, lat. 32° 25' 03.6", long. 99° 58' 15.6".

Ownership: Una Vez Mas GP LLC.

Abilene—KTES-LP, Ch. 40, BlueStone License Holdings Inc. Phone: 212-247-8717.

Technical Facilities: 1000-w TPO, 52.7-kw ERP, 443-ft. above ground, 2694-ft. above sea level, lat. 32° 15' 58", long. 99° 42' 27".

Transmitter: 11-mi. S of Abilene.

Ownership: Bonten Media Group LLC.

Abilene—KTXF-LP, Ch. 5, KM Communications Inc. Phone: 847-674-0864.

Technical Facilities: 0.9-kw ERP, 148-ft. above ground, 1855-ft. above sea level, lat. 32° 27' 02", long. 99° 43' 37".

Holds CP for change to 0.665-kw ERP, 230-ft. above ground, 1919-ft. above sea level, lat. 32° 30' 38", long. 99° 44' 29". BPTVL-2007423AAL.

Ownership: KM Communications Inc.

Abilene—KVNL-LP, Ch. 4, Cowboys Broadcasting LLC. Phone: 325-676-2121.

Technical Facilities: 2.6-kw ERP, 318-ft. above ground, 2044-ft. above sea level, lat. 32° 26' 36", long. 99° 44' 05".

Ownership: New Life Temple.

Abilene/Sweetwater—KPTA-LP, Ch. 56, Prime Time Christian Broadcasting Inc.

Technical Facilities: 16-kw ERP, 400-ft. above ground, 2848-ft. above sea level, lat. 32° 24' 18", long. 100° 08' 17".

Transmitter: 3.9-mi. NW of Chalk Peak, Merkle.

■ **Albany**—KIDV-LP, Ch. 34, Sage Broadcasting Corp.

Technical Facilities: 14.7-kw ERP, 320-ft. above ground, 2290-ft. above sea level, lat. 32° 42' 39", long. 99° 25' 18".

Ownership: Sage Broadcasting Corp.

Alice—KAEU-LP, Ch. 34, Una Vez Mas Alice License LLC. Phone: 214-754-7008.

Technical Facilities: 10-kw ERP, 237-ft. above ground, 485-ft. above sea level, lat. 27° 43' 28", long. 98° 08' 43".

Ownership: Una Vez Mas GP LLC.

Amarillo—K18HL, Ch. 18, Prism Broadcasting Network Inc. Phone: 770-953-3232.

Technical Facilities: 0.1-kw ERP, 23-ft. above ground, 3592-ft. above sea level, lat. 35° 15' 39", long. 101° 52' 54".

Ownership: Prism Broadcasting Network Inc.

Amarillo—K25GI, Ch. 25, National Minority TV Inc. (KTBN-TV Ch. 40 Santa Ana) Phone: 949-552-0490.

Technical Facilities: 11-kw ERP, lat. 35° 15' 39", long. 101° 52' 52".

Holds CP for change to 15-kw ERP, 400-ft. above ground, 3970-ft. above sea level, BDFCDTT-20060328AFB.

Transmitter: 2.5-mi. N of State Rte. 1719 & U.S. Rte. 66 intersection.

Ownership: National Minority TV Inc.

Amarillo—K29GD, Ch. 29, John R. Powley. Phone: 814-943-1229.

Technical Facilities: 1-kw ERP, 165-ft. above ground, 3665-ft. above sea level, lat. 35° 12' 25", long. 101° 50' 18".

Ownership: John R. Powley.

Amarillo—K38IP, Ch. 38, Equity Broadcasting Corp. Phone: 501-219-2400.

Technical Facilities: 1-kw ERP, 16-ft. above ground, 3586-ft. above sea level, lat. 35° 15' 39.1", long. 101° 52' 53.6".

Ownership: Equity Media Holdings Corp.

Amarillo—K39HF, Ch. 39, Marcia T. Turner. Phone: 954-732-9539.

Technical Facilities: 2-kw ERP, 230-ft. above ground, 3757-ft. above sea level, lat. 35° 16' 27", long. 101° 34' 39".

Ownership: Marcia T. Turner.

Amarillo—K39HF, Ch. 39, Marcia T. Turner. Phone: 954-732-9539.

Technical Facilities: 2-kw ERP, 230-ft. above ground, 3757-ft. above sea level, lat. 35° 16' 27", long. 101° 34' 39".

Ownership: Marcia T. Turner.

Amarillo—K45IQ, Ch. 45, Prism Broadcasting Network Inc. Phone: 770-953-3232.

Technical Facilities: 0.1-kw ERP, 23-ft. above ground, 3550-ft. above sea level, lat. 35° 16' 27", long. 101° 34' 39".

Ownership: Prism Broadcasting Network Inc.

Amarillo—K46HQ, Ch. 46, Michael Mintz. Phone: 361-883-1763.

Technical Facilities: 0.1-kw ERP, 98-ft. above ground, 3743-ft. above sea level, lat. 35° 13' 53", long. 101° 46' 42".

Ownership: Michael Mintz.

Amarillo—K56DF, Ch. 56, Spectrum Media.

Technical Facilities: 1000-w TPO, 16.7-kw ERP, 401-ft. above ground, 3891-ft. above sea level, lat. 35° 16' 04", long. 101° 53' 06".

Transmitter: 2.5-mi. N of Amarillo at Western Blvd.

Ownership: Spectrum Media.

Amarillo—K59HG, Ch. 59, Borger Broadcasting Inc. Phones: 501-221-0400; 501-219-2400. Fax: 501-221-1101.

Technical Facilities: 25.8-kw ERP, 965-ft. above ground, 4397-ft. above sea level, lat. 35° 20' 33", long. 101° 49' 20".

Holds CP for change to channel number 48, 30-kw ERP, BDISTTL-20070216ABD.

Ownership: Equity Media Holdings Corp.

Amarillo—K64GK, Ch. 64, Michael Mintz. Phone: 361-884-6293.

Technical Facilities: 36-kw ERP, 427-ft. above ground, 3996-ft. above sea level, lat. 35° 15' 41", long. 101° 52' 52".

Ownership: Michael Mintz.

Amarillo—K69IH, Ch. 69, Michael Mintz. Phone: 361-884-6293.

Technical Facilities: 13.6-kw ERP, 427-ft. above ground, 3996-ft. above sea level, lat. 35° 15' 41.41", long. 101° 52' 52.12".

Ownership: Michael Mintz.

Amarillo—KAMM-LP, Ch. 30, Una Vez Mas Amarillo License I LLC. Phone: 214-754-7008.

Technical Facilities: 21.6-kw ERP, 430-ft. above ground, 4088-ft. above sea level, lat. 35° 12' 27", long. 101° 50' 19".

Ownership: Una Vez Mas GP LLC.

Amarillo—KAMT-LP, Ch. 50, Borger Broadcasting Inc. Phone: 501-219-2400.

Technical Facilities: 150-kw ERP, 965-ft. above ground, 4397-ft. above sea level, lat. 34° 20' 33", long. 101° 49' 20".

Ownership: Equity Media Holdings Corp.

Amarillo—KCPN-LP, Ch. 33, Mission Broadcasting Inc. Phone: 330-335-8808.

Technical Facilities: 682-w TPO, 41 1-kw ERP, 545-ft. above ground, 3976-ft. above sea level, lat. 35° 20' 33", long. 101° 49' 21".

Holds CP for change to 0.248-kw ERP. BDFCDTL-20060403ACV.

Transmitter: KCIT(TV) tower, E of Hwy. 87/287.

Ownership: Mission Broadcasting Inc.

Amarillo—KDAX-LP, Ch. 13, Word of God Fellowship Inc. Phone: 817-571-1229.

Technical Facilities: 0.1-kw ERP, 180-ft. above ground, 3776-ft. above sea level, lat. 35° 06' 00", long. 101° 48' 55".

Ownership: Word of God Fellowship Inc.

Amarillo—KEAT-LP, Ch. 22, Borger Broadcasting Inc. Phone: 501-219-2400.

Technical Facilities: 1000-w TPO, 12.9-kw ERP, 420-ft. above ground, 4081-ft. above sea level, lat. 35° 12' 26", long. 101° 50' 20".

Holds CP for change to 150-kw ERP, 965-ft. above ground, 4397-ft. above sea level, lat. 35° 20' 33", long. 101° 49' 20". BPTTL-20050412AFL.

Transmitter: 1.4-mi. N of Hwy. 289 & Givens Ave. intersection.

Began Operation: October 6, 1999.

Ownership: Equity Media Holdings Corp.

Amarillo—KEYU-LP, Ch. 41, Borger Broadcasting Inc. Phone: 501-219-2400.

Technical Facilities: 123-kw ERP, 965-ft. above ground, 4397-ft. above sea level, lat. 35° 20' 33", long. 101° 49' 20".

Ownership: Equity Media Holdings Corp.

Amarillo—KTMO-LP, Ch. 36, Adelante Television Limited Partnership. Phone: 580-355-7000.

Technical Facilities: 1000-w TPO, 28.2-kw ERP, 577-ft. above ground, 4042-ft. above sea level, lat. 35° 18' 55", long. 101° 50' 03".

Holds CP for change to 150-kw ERP, 577-ft. above ground, 4045-ft. above sea level, BMJPTTL-20000830BPV.

Transmitter: 1-mi. N of Amarillo.

Ownership: Adelante Television Limited Partnership.

Amarillo—KTXD-LP, Ch. 43, Una Vez Mas San Diego LLC. Phone: 214-754-7008.

Technical Facilities: 150-kw ERP, 350-ft. above ground, 3818-ft. above sea level, lat. 35° 18' 55", long. 101° 50' 03".

Ownership: Una Vez Mas GP LLC.

Atlanta—KAQC-LP, Ch. 20, AQC Productions. Phones: 903-796-4060; 903-796-7430.

Technical Facilities: 150-kw ERP, 459-ft. above ground, 909-ft. above sea level, lat. 33° 11' 54", long. 94° 12' 57".

Ownership: AQC Productions.

Personnel: Randy Smith, General Manager.

Austin—K09VR, Ch. 9, U. of Texas at Austin. Phone: 512-471-3098. Fax: 512-471-1576.

Technical Facilities: 10-w TPO, 0.05-kw ERP, 331-ft. above ground, 932-ft. above sea level, lat. 30° 17' 09", long. 97° 44' 20".

Transmitter: U. of Texas at Austin, Main Bldg.

Began Operation: February 1, 1995.

Ownership: U. of Texas-Austin.

Personnel: Kathy Lawrence, General Manager; Bob Nagy, Chief Engineer.

Austin—K34FM, Ch. 34, Trinity Broadcasting Network Inc. Phone: 714-832-2950. Fax: 714-730-0661.

Technical Facilities: 8-kw ERP, 650-ft. above ground, 1430-ft. above sea level, lat. 30° 19' 20", long. 97° 48' 03".

Transmitter: Side of existing tower, 2-mi. SW of SR 2222 & Mt. Bonnell Rd., near Austin.

Ownership: Trinity Broadcasting Network Inc.

Austin—KADF-LP, Ch. 20, Una Vez Mas Austin License LLC. Phone: 214-754-7008.

Technical Facilities: 33.3-kw ERP, 564-ft. above ground, 1345-ft. above sea level, lat. 30° 19' 20", long. 97° 48' 03".

Holds CP for change to 150-kw ERP, 564-ft. above ground, 1344-ft. above sea level, BPTTL-20060117ABJ.

Began Operation: May 27, 1998.

Ownership: Una Vez Mas GP LLC.

■ **Austin**—KBVO-CA, Ch. 51, KXAN Inc. Phones: 512-476-3636; 202-462-6065. Fax: 512-476-1520.

Technical Facilities: 13.4-kw ERP, 1000-ft. above ground, 1850-ft. above sea level, lat. 30° 19' 33", long. 97° 47' 58".

Holds CP for change to 0.075-kw ERP, 1001-ft. above ground, 1850-ft. above sea level, BDFCDTA-20060331ASH.

Transmitter: Trail of the Madrones Rd., 5-mi. NW of Austin.

Ownership: LIN TV Corp.

■ **Austin**—KGBS-CA, Ch. 32, Caballero Acquisition Inc. Phone: 972-503-6800.

Technical Facilities: 10-kw ERP, 650-ft. above ground, 1388-ft. above sea level, lat. 30° 19' 08", long. 97° 48' 05".

Ownership: Caballero Acquisition Inc.

Personnel: Eduardo Caballero, Chief Executive Officer.

■ **Austin**—KQUX-CA, Ch. 11, Louis Martinez Family Group LLC. Phone: 951-940-1700.

Technical Facilities: 7.6-w TPO, 0.22-kw ERP, 341-ft. above ground, 1079-ft. above sea level, lat. 30° 19' 10", long. 97° 48' 06".

Holds CP for change to 3-kw ERP, 650-ft. above ground, 1387-ft. above sea level, BMPTVA-20021206ABA.

Transmitter: W. Lake Hills antenna farm, 1-mi.SSE of intersection of SR 360 & W. Lake Dr.

Began Operation: April 1, 1987.

Ownership: Louis Martinez Family Group LLC.

■ **Austin**—KTFO-CA, Ch. 30, KAKW License Partnership LP. Phones: 210-227-4141; 210-227-4145. Fax: 210-220-0469.

Technical Facilities: 1000-w TPO, 17.9-kw ERP, 233-ft. above ground, 1080-ft. above sea level, lat. 30° 19' 22", long. 97° 48' 07".

Transmitter: 5.5-mi. WNW of Capitol Bldg.

Ownership: Univision Communications Inc.

Personnel: Steve Giust, General Manager; Frank Fleenor, Chief Engineer; Toni Kirk, Sales Manager.

■ **Austin**—KXLK-CA, Ch. 40, Casa of Austin LP (A Delaware LP). Phone: 559-733-7800.

Technical Facilities: 1000-w TPO, 9-kw ERP, 400-ft. above ground, 1181-ft. above sea level, lat. 30° 19' 21", long. 97° 48' 004".

Transmitter: 4-mi. W of Austin Westlake Tower.

Ownership: Pappas Telecasting Companies.

Ballinger-Coleman—KKCP-LP, Ch. 50, Prime Time Christian Broadcasting Inc. Phone: 915-563-0420. Fax: 915-563-1736.

Technical Facilities: 7.38-kw ERP, 408-ft. above ground, 2647-ft. above sea level, lat. 32° 01' 55", long. 99° 46' 29".

Transmitter: to 9.3-mi. SSW of Crews.

Began Operation: September 1, 1997.

Ownership: Prime Time Christian Broadcasting Inc.

Personnel: Al Cooper, General Manager; Jay Westcott, Chief Engineer; Jeff Welter, Sales Manager.

■ **Bastrop**—KHPB-CA, Ch. 45, KXAN Inc. Phones: 512-476-3636; 202-462-6065. Fax: 512-476-1520.

Technical Facilities: 10.3-kw ERP, 400-ft. above ground, 869-ft. above sea level, lat. 30° 09' 00", long. 97° 13' 16".

Holds CP for change to 0.054-kw ERP, 400-ft. above ground, 876-ft. above sea level, lat. 30° 08' 59", long. 97° 13' 15". BDFCDTA-20060330ACV.

Began Operation: March 1, 1996.

Ownership: LIN TV Corp.

Beaumont—K39HG, Ch. 39, Turner Enterprises. Phone: 954-732-9539.

Technical Facilities: 100-kw ERP, 223-ft. above ground, 246-ft. above sea level, lat. 29° 59' 39", long. 94° 13' 08".

Ownership: Marcia T. Turner.

Beaumont—K47IO, Ch. 47, C. Dowen Johnson. Phone: 936-588-2832.

Technical Facilities: 0.2-kw ERP, 98-ft. above ground, 131-ft. above sea level, lat. 30° 16' 50", long. 94° 02' 28".

Ownership: C. Dowen Johnson.

Beaumont—K52IS, Ch. 52, Blue Bonnet Communications Inc. Phone: 337-477-2827.

Technical Facilities: 50-kw ERP, 525-ft. above ground, 541-ft. above sea level, lat. 30° 09' 28", long. 93° 48' 06".

Ownership: Blue Bonnet Communications Inc.

Beaumont—KEBQ-LP, Ch. 9, Fountain Television Corp. Phone: 719-382-3233.

Technical Facilities: 0.059-kw ERP, 404-ft. above ground, 430-ft. above sea level, lat. 30° 00' 05", long. 94° 05' 35".

Ownership: Fountain Television Corp.

Personnel: Don Shelton, General Manager; Ron Turner, Chief Engineer.

■ **Beaumont**—KJDF-LP, Ch. 46, Carlos Ortiz Estate, Aracelis Ortiz-Executrix. Phone: 956-421-2635.

Technical Facilities: 1000-w TPO, 12.6-kw ERP, 509-ft. above ground, 529-ft. above sea level, lat. 30° 06' 50", long. 94° 01' 44".

Transmitter: Old U.S. Hwy. 90, 1-mi. SW of Vidor.

Ownership: Carlos Ortiz Estate, Aracelis Ortiz-Executrix.

Beaumont—KPPY-LP, Ch. 53, KM Communications Inc. Phone: 847-674-0864.

Technical Facilities: 2-kw ERP, 256-ft. above ground, 272-ft. above sea level, lat. 30° 04' 31", long. 94° 07' 48".

Ownership: KM Communications Inc.

Beaumont—KUIL-LP, Ch. 64, Blue Bonnet Communications Inc. Phone: 337-477-2827.

Technical Facilities: 150-kw ERP, 361-ft. above ground, 371-ft. above sea level, lat. 30° 00' 06", long. 94° 05' 37".

Ownership: Blue Bonnet Communications Inc.

■ **Beeville-Refugio**—K30EG, Ch. 30, KVOA Communications Inc. Phone: 361-886-6111.

Technical Facilities: 16.4-kw ERP, 344-ft. above ground, 430-ft. above sea level, lat. 28° 23' 27", long. 97° 25' 34".

Transmitter: W of intersection of State Rtes. 202 & 2441.

Beeville-Refugio—K49DV, Ch. 49, KVOA Communications Inc. (K68DJ Ch. 68 Corpus Christi) Phone: 361-886-6111.

Technical Facilities: 15.2-kw ERP, 367-ft. above ground, 453-ft. above sea level, lat. 28° 23' 27", long. 97° 25' 34".

Transmitter: W of intersection of State Rtes. 202 & 2441.

Big Spring—K10HH, Ch. 10, ICA Broadcasting I Ltd. (KOSA-TV Ch. 7 Odessa; KOSA-TV Ch. 7 Odessa) Phone: 915-334-8881.

Technical Facilities: 0.074-kw ERP, 162-ft. above ground, 2922-ft. above sea level, lat. 32° 13' 18", long. 101° 27' 30".

Ownership: ICA Broadcasting LLC.

Big Spring—K46FO, Ch. 46, Prime Time Christian Broadcasting Inc. Phone: 915-563-0420. Fax: 915-563-1736.

Technical Facilities: 100-w TPO, 0.561-kw ERP, 420-ft. above ground, 3687-ft. above sea level, lat. 32° 11' 06", long. 101° 27' 56".

Transmitter: 0.5-mi. N & 0.5-mi. E of Junction 87 & 83.

Began Operation: April 1, 1992.

Ownership: Prime Time Christian Broadcasting Inc.

Personnel: Al Cooper, General Manager; Jay Westcott, Chief Engineer; Jeff Welter, Sales Manager.

Big Spring—K53IX, Ch. 53, Hispanic Christian Community Network Inc. Phone: 214-434-6357.

Technical Facilities: 7.9-kw ERP, 407-ft. above ground, 3167-ft. above sea level, lat. 32° 11' 00", long. 101° 27' 33".

Ownership: Hispanic Christian Community Network Inc.

Booker—K47BP, Ch. 47, C L & O Translator System Inc.

Technical Facilities: 0.92-kw ERP, lat. 36° 22' 24", long. 100° 16' 00".

Ownership: C L & O Translator System Inc.

Bovina—K35CG, Ch. 35, Mission Broadcasting Inc. (KCIT Ch. 14 Amarillo) Phone: 330-335-8808.

Technical Facilities: 0.9-kw ERP, 308-ft. above ground, 4521-ft. above sea level, lat. 34° 35' 13", long. 102° 52' 04".

Holds CP for change to 0.005-kw ERP, BDFCDTT-20060403ACO.

Ownership: Mission Broadcasting Inc.

Bovina, etc.—K63GN, Ch. 63, Panhandle Telecasting Co. Joint Venture. Phone: 806-383-1010.

Technical Facilities: 0.869-kw ERP, 302-ft. above ground, 4511-ft. above sea level, lat. 34° 35' 13", long. 102° 52' 06".

Brady, etc.—K05EF, Ch. 5, Foster Charitable Foundation Inc. Phone: 830-896-1230.

Technical Facilities: 0.068-kw ERP, 2254-ft. above sea level, lat. 31° 05' 43", long. 99° 22' 50".

Ownership: Foster Charitable Foundation Inc.

■ **Brady/Rochelle**—K02GM, Ch. 2, Foster Charitable Foundation Inc. Phone: 830-896-1230.

Technical Facilities: 0.069-kw ERP, 2297-ft. above sea level, lat. 31° 05' 43", long. 99° 22' 50".

Ownership: Foster Charitable Foundation Inc.

■ **Brady/Rochelle**—K04GI, Ch. 4, Foster Charitable Foundation Inc. (KLST Ch. 8 San Angelo) Phone: 830-896-1230.

Technical Facilities: 0.069-kw ERP, lat. 31° 005' 43", long. 099° 22' 50".

Ownership: Foster Charitable Foundation Inc.

Britton—KODF-LP, Ch. 26, Mako Communications LLC. (KTVT Ch. 11 Fort Worth) Phone: 361-883-1763. Fax: 361-883-3160.

Technical Facilities: 86-kw ERP, 591-ft. above ground, 1421-ft. above sea level, lat. 32° 35' 21", long. 96° 58' 12".

Ownership: Mako Communications LLC.

Brownsville—KBDF-LP, Ch. 64, Una Vez Mas Brownsville License LLC. Phone: 214-754-7008.

Technical Facilities: 1000-w TPO, 25.7-kw ERP, 379-ft. above ground, 409-ft. above sea level, lat. 26° 07' 25", long. 97° 29' 38".

Transmitter: 5-mi. NW of Los Fresnos.

Ownership: Una Vez Mas GP LLC.

■ **Brownsville**—KVTF-CA, Ch. 20, Entravision Holdings LLC. Phone: 310-447-3870.

Technical Facilities: 9-kw ERP, 466-ft. above ground, 489-ft. above sea level, lat. 25° 57' 49", long. 97° 31' 11".

Ownership: Entravision Communications Corp.

Brownsville—KXIV-LP, Ch. 17, Faith Pleases God Church Corp. Phone: 956-412-5600.

Technical Facilities: 20-w TPO, 0.131-kw ERP, 440-ft. above ground, 331-ft. above sea level, lat. 25° 58' 59", long. 97° 30' 40".

Transmitter: 1-mi. E of Hwy. 77 on Duncan Rd.

Ownership: Faith Pleases God Church Corp.

Personnel: Chuck Ortiz, General Manager; Carlos Macias, Chief Engineer.

Brownwood—K26AP, Ch. 26, Trinity Broadcasting Network Inc. Phone: 714-832-2950. Fax: 714-730-0661.

Technical Facilities: 1000-w TPO, 16.6-kw ERP, 259-ft. above ground, 1833-ft. above sea level, lat. 31° 39' 40", long. 99° 06' 00".

Transmitter: 6-mi. SW of Brownwood.

Began Operation: August 20, 1987.

Ownership: Trinity Broadcasting Network Inc.

Personnel: Paul Crouch, General Manager; Ben Miller, Chief Engineer; Rod Henke, Sales Manager.

Brownwood—K56FI, Ch. 56, Sage Broadcasting Corp. (KIDY Ch. 6 San Angelo; KIDZ-LP Ch. 42 Abilene)

Technical Facilities: 0.17-kw ERP, lat. 31° 43' 16", long. 099° 000' 47".

Transmitter: Near Rte. 279, E of Brownwood.

■ **Brownwood**—KIDU-LP, Ch. 17, Sage Broadcasting Corp.

Technical Facilities: 10-kw ERP, 312-ft. above ground, 1920-ft. above sea level, lat. 31° 52' 12", long. 99° 007' 13".

Ownership: Sage Broadcasting Corp.

Bryan—KMAY-LP, Ch. 23, Channel 6 Inc. (KCEN-TV Ch. 6 Temple) Phone: 254-859-5481.

Technical Facilities: 5-kw ERP, 561-ft. above ground, 942-ft. above sea level, lat. 30° 41' 18", long. 96° 25' 35".

■ **Bryan**—KRHD-LP, Ch. 40, Centex Television LP. Phone: 254-754-2525.

Technical Facilities: 89.1-kw ERP, 364-ft. above ground, 738-ft. above sea level, lat. 30° 45' 35", long. 96° 28' 00".

Holds CP for change to 70-kw ERP, 419-ft. above ground, 793-ft. above sea level, lat. 30° 45' 35", long. 96° 28' 00". BPTTA-20070613ABV.

Transmitter: 1.2-mi. NW of intersection of State Rte. 6 & Old San Antonio Rd.

Ownership: Centex Television LP.

Personnel: Jerry Pursley, General Manager.

Bryan—KSCM-LP, Ch. 18, Midessa Broadcasting LP. Phones: 254-754-2525; 580-355-7000.

Technical Facilities: 54-kw ERP, 361-ft. above ground, 735-ft. above sea level, lat. 30° 45' 35", long. 96° 28' 00".

Began Operation: March 17, 1997.

Ownership: Midessa Broadcasting LP.

Camp Verde—K55CZ, Ch. 55, Universal Cable Holdings Inc. Phone: 915-896-1037.

Technical Facilities: 0.43-kw ERP, lat. 29° 50' 15", long. 099° 007' 19".

Camp Verde—K57CJ, Ch. 57, Universal Cable Holdings Inc. (KENS-TV Ch. 5 San Antonio) Phone: 915-896-1037.

Technical Facilities: 0.43-kw ERP, lat. 29° 50' 15", long. 099° 007' 19".

Camp Verde—K59CJ, Ch. 59, Universal Cable Holdings Inc. (KSAT-TV Ch. 12 San Antonio) Phone: 915-896-1037.

Technical Facilities: 0.43-kw ERP, lat. 29° 50' 15", long. 099° 007' 19".

Camp Wood—K79CD, Ch. 79, Rocksprings-Canyon TV Co. Inc. (KENS-TV Ch. 5 San Antonio) Phones: 806-894-8576; 806-894-8616.

Technical Facilities: 0.979-kw ERP, lat. 29° 43' 45", long. 099° 58' 000".

Ownership: Rocksprings-Canyon TV Co. Inc.

Camp Wood—K81BN, Ch. 81, Rocksprings-Canyon TV Co. Inc. (KSAT-TV Ch. 12 San Antonio) Phones: 806-894-8576; 806-894-8616.

Technical Facilities: 1.09-kw ERP, lat. 29° 43' 45", long. 099° 58' 000".

Ownership: Rocksprings-Canyon TV Co. Inc.

Canadian—K23EC, Ch. 23, C L & O Translator System Inc. (KACV-TV Ch. 2 Amarillo)

Technical Facilities: 0.603-kw ERP, 404-ft. above ground, 3163-ft. above sea level, lat. 36° 04' 06", long. 100° 21' 01".

Canadian—K31CD, Ch. 31, C L & O Translator System Inc.

Technical Facilities: 100-w TPO, 0.728-kw ERP, 404-ft. above ground, 3205-ft. above sea level, lat. 36° 04' 06", long. 100° 21' 01".

Transmitter: 10-mi. N of Canadian.

Ownership: C L & O Translator System Inc.

Canadian, etc.—K29BR, Ch. 29, C L & O Translator System Inc. (KAMR-TV Ch. 4 Amarillo)

Technical Facilities: 0.713-kw ERP, 394-ft. above ground, 3202-ft. above sea level, lat. 36° 04' 06", long. 100° 21' 01".

Canadian, etc.—K33CQ, Ch. 33, C L & O Translator System Inc. (KFDA-TV Ch. 10 Amarillo)

Technical Facilities: 0.713-kw ERP, 404-ft. above ground, 3202-ft. above sea level, lat. 36° 04' 06", long. 100° 21' 01".

Canadian, etc.—K35CE, Ch. 35, C L & O Translator System Inc. (KFDA-TV Ch. 10 Amarillo)

Technical Facilities: 0.71-kw ERP, 394-ft. above ground, 3202-ft. above sea level, lat. 36° 04' 06", long. 100° 21' 01".

Carrizo Springs—KSPG-LP, Ch. 11, Aracelis Ortiz Corp. Phone: 956-421-2635.

Technical Facilities: 10-w TPO, 0.059-kw ERP, 50-ft. above ground, 672-ft. above sea level, lat. 28° 29' 17", long. 99° 53' 06".

Transmitter: 3.3-mi. SW of downtown.

Ownership: Aracelis Ortiz Corp.

Childress—K23DE, Ch. 23, Red River Valley Translator TV Assn. (KCIT Ch. 14 Amarillo)

Technical Facilities: 0.956-kw ERP, 285-ft. above ground, 2195-ft. above sea level, lat. 34° 25' 57", long. 100° 13' 47".

Childress—K25CQ, Ch. 25, Red River Valley Translator TV Assn.

Technical Facilities: 0.18-kw ERP, lat. 34° 25' 57", long. 100° 13' 47".

Childress—K50CQ, Ch. 50, Red River Valley Translator TV Assn. (KFDA-TV Ch. 10 Amarillo)

Technical Facilities: 0.97-kw ERP, 285-ft. above ground, 2195-ft. above sea level, lat. 34° 25' 57", long. 100° 13' 47".

Childress—K52DF, Ch. 52, Red River Valley Translator TV Assn. (KACV-TV Ch. 2 Amarillo)

Technical Facilities: 0.177-kw ERP, lat. 34° 25' 57", long. 100° 13' 47".

Childress, etc.—K46CN, Ch. 46, Red River Valley Translator TV Assn. (KAMR-TV Ch. 4 Amarillo)

Technical Facilities: 0.97-kw ERP, 285-ft. above ground, 2238-ft. above sea level, lat. 34° 25' 57", long. 100° 13' 47".

Childress, etc.—K48DD, Ch. 48, Red River Valley Translator TV Assn. (KVII-TV Ch. 7 Amarillo)

Technical Facilities: 0.97-kw ERP, 285-ft. above ground, 2238-ft. above sea level, lat. 34° 25' 57", long. 100° 13' 47".

Cisco—KPTC-LP, Ch. 58, Prime Time Christian Broadcasting Inc. Phone: 915-563-0420. Fax: 915-563-1736.

Technical Facilities: 7.37-kw ERP, 2537-ft. above sea level, lat. 32° 11' 07", long. 99° 17' 08".

Transmitter: Hwy. 36, 5.5-mi. NW of Cross Plains.

Began Operation: April 27, 1999.

Ownership: Prime Time Christian Broadcasting Inc.

Clarendon—K17DS, Ch. 17, Amarillo Junior College District. (KACV-TV Ch. 2 Amarillo)

Technical Facilities: 1.01-kw ERP, 239-ft. above ground, 3140-ft. above sea level, lat. 34° 54' 03", long. 100° 55' 50".

Clarendon—K45DM, Ch. 45, Donley County UHF TV Inc. (KCIT Ch. 14 Amarillo)

Technical Facilities: 1.01-kw ERP, 239-ft. above ground, 3140-ft. above sea level, lat. 34° 54' 11", long. 100° 55' 47".

Clarendon—K47BQ, Ch. 47, Oonley County UHF TV Inc. (KAMR-TV Ch. 4 Amarillo)

Technical Facilities: 1.01-kw ERP, lat. 34° 54' 003", long. 100° 55' 50".

Clarendon—K49AQ, Ch. 49, Oonley County UHF TV Inc. (KVII-TV Ch. 7 Amarillo)

Technical Facilities: 1.01-kw ERP, lat. 34° 54' 003", long. 100° 55' 50".

Clarendon—K51CB, Ch. 51, Oonley County UHF TV Inc. (KFOA-TV Ch. 10 Amarillo)

Technical Facilities: 1.01-kw ERP, lat. 34° 54' 003", long. 100° 55' 50".

Clear Lake—KVOO-LP, Ch. 69, Far Eastern Telecasters. Phone: 817-430-9444

Technical Facilities: 6.34-kw ERP, 489-ft. above ground, 499-ft. above sea level, lat. 29° 35' 36", long. 95° 03' 13".

Holds CP for change to 23.5-kw ERP, 1737-ft. above ground, 1813-ft. above sea level, lat. 29° 34' 16", long. 95° 30' 38". BPTTL-20050211AAX.

Began Operation: October 28, 1998.

Ownership: Far Eastern Telecasters.

Clear Lake City—KJIB-LP, Ch. 5, Far Eastern Telecasters. Phone: 301-299-3146.

Technical Facilities: 0.103-kw ERP, 469-ft. above ground, 479-ft. above sea level, lat. 29° 35' 33", long. 95° 03' 11".

Ownership: Far Eastern Telecasters.

College Station—K47EO, Ch. 47, Trinity Broadcasting Network Inc. (KTBN-TV Ch. 40 Santa Ana) Phone: 714-832-2950. Fax: 714-730-0661.

Technical Facilities: 1000-w TPO, 11 7-kw ERP, 344-ft. above ground, 663-ft. above sea level, lat. 30° 39' 02", long. 96° 20' 57".

Holds CP for change to 15-kw ERP, lat. 30° 39' 02", long. 96° 20' 58". BOFCOTT-20060331AUB.

Transmitter: 0.5-mi. NNE of junction of State Rte. 507 & Villa Maria Rd., Bryan.

Ownership: Trinity Broadcasting Network Inc.

Comfort—K61GI, Ch. 61, Universal Cable Holdings Inc. Phone: 915-896-1037.

Technical Facilities: 20-w TPO, 0.4-kw ERP, 175-ft. above ground, 2087-ft. above sea level, lat. 29° 50' 14", long. 99° 07' 19".

Transmitter: 0.6-mi. SW of intersection of Hwys. 173 & 2828.

Began Operation: April 10, 1996.

Ownership: WT Acquisition Corp.

■ **Corpus Christi**—K47OF, Ch. 47, KVOA Communications Inc. Phone: 361-886-6111.

Technical Facilities: 10.2-kw ERP, 164-ft. above ground, 190-ft. above sea level, lat. 27° 43' 02", long. 97° 23' 19".

Corpus Christi—K54JS, Ch. 54, Howard Mintz. Phone: 361-883-1763.

Technical Facilities: 4-kw ERP, 322-ft. above ground, 364-ft. above sea level, lat. 27° 47' 26.3", long. 97° 27' 01.5".

Ownership: Howard Mintz.

Corpus Christi—K57FC, Ch. 57, Trinity Broadcasting Network Inc. Phone: 714-832-2950. Fax: 714-730-0661.

Technical Facilities: 425-w TPO, 94.4-kw ERP, 276-ft. above ground, 312-ft. above sea level, lat. 27° 47' 48", long. 97° 23' 51".

Holds CP for change to 10-kw ERP, BPTT-20050505ACA.

Transmitter: 0.25-mi. S of Interstate 37 & U.S. Rte. 81 intersection.

Ownership: Trinity Broadcasting Network Inc.

Corpus Christi—K68DJ, Ch. 68, KVOA Communications Inc. Phone: 361-886-6111.

Technical Facilities: 1000-w TPO, 21.7-kw ERP, 175-ft. above ground, 187-ft. above sea level, lat. 27° 43' 02", long. 97° 23' 19".

Transmitter: 4518 S. Padre Island Dr.

Ownership: KVOA Communications Inc.

■ **Corpus Christi**—KAOM-LP, Ch. 63, Aracelis Ortiz Corp. Phone: 956-412-9101.

Technical Facilities: 33.2-kw ERP, 246-ft. above ground, 285-ft. above sea level, lat. 27° 47' 48", long. 97° 23' 49".

Transmitter: corner of N. Carancahua & Antelope Sts.

Began Operation: January 8, 1998.

Ownership: Aracelis Ortiz Corp.

Corpus Christi—KCBO-LP, Ch. 49, Channel 7 of Corpus Christi Inc. Phone: 361-882-1414. Fax: 361-882-1793.

Studio: 600 Leopard, Ste 1924, Corpus Christi, TX 78473.

Technical Facilities: 9.9-kw ERP, 322-ft. above ground, 361-ft. above sea level, lat. 27° 47' 46", long. 97° 23' 47".

Multichannel TV Sound: Stereo only.

Began Operation: December 14, 1989.

Ownership: Channel 7 of Corpus Christi Inc.

Personnel: Don Gillis, General Manager; Fred Hoffmann, Chief Engineer.

Corpus Christi—KCCG-LP, Ch. 33, KM Communications Inc. Phone: 847-674-0864.

Technical Facilities: 10-kw ERP, 600-ft. above ground, 662-ft. above sea level, lat. 27° 45' 23", long. 97° 36' 25".

Holds CP for change to 2.6-kw ERP, 325-ft. above ground, 365-ft. above sea level, lat. 27° 47' 46", long. 97° 23' 47". BPTTL-20070522ADJ.

Ownership: KM Communications Inc.

Corpus Christi—KCCX-LP, Ch. 24, Mako Communications LLC. Phone: 361-883-1763.

Studio: 3930 Leopard St., Corpus Christi, TX 78408.

Technical Facilities: 9-kw ERP, 322-ft. above ground, 364-ft. above sea level, lat. 27° 47' 26.4", long. 97° 27' 01.5".

Began Operation: June 15, 1999.

Ownership: Mako Communications LLC.

Personnel: Amanda Orrick, President; Don Shelton, General Manager & Sales Manager; Ron Turner, Chief Engineer.

Corpus Christi—KCCZ-LP, Ch. 61, Claro Communications Ltd. Phone: 361-241-7944.

Technical Facilities: 10-kw ERP, 282-ft. above ground, 315-ft. above sea level, lat. 27° 47' 48", long. 97° 24' 15".

Holds CP for change to channel number 36, BOISTTL-20060103AAA.

Ownership: Gerald G. Benavides.

■ **Corpus Christi**—KCRP-CA, Ch. 41, Nicolas Communications Corp. Phone: 512-824-5812.

Technical Facilities: 12.1-kw ERP, 352-ft. above sea level, lat. 27° 47' 46", long. 96° 23' 47".

Transmitter: 102 N. Mesquite.

Ownership: Nicolas Communications Corp.

Personnel: Anita Saenz-Carvalho, General Manager.

Corpus Christi—KOCP-LP, Ch. 19, Word of God Fellowship Inc. Phone: 817-571-1229.

Technical Facilities: 150-kw ERP, 361-ft. above ground, 456-ft. above sea level, lat. 27° 56' 49", long. 97° 38' 51".

Holds CP for change to 9.999-w TPO, 2007/07/02-kw ERP, 623-ft above av. terrain, 686-ft. above ground, 27-ft. above sea level, lat. 45° 32' 97", long. 36° 26' ". .

Ownership: Word of God Fellowship Inc.

■ **Corpus Christi**—KHCC-LP, Ch. 35, Minerva R. Lopez. Phone: 361-289-8877.

Technical Facilities: 14.9-kw ERP, 292-ft. above ground, 331-ft. above sea level, lat. 27° 45' 09", long. 97° 27' 18".

Ownership: Minerva R. Lopez.

■ **Corpus Christi**—KLAO-LP, Ch. 43, Daniel Gomez. Phone: 214-330-8700.

Technical Facilities: 500-w TPO, 7.28-kw ERP, 403-ft. above ground, 413-ft. above sea level, lat. 27° 47' 59", long. 97° 23' 30".

Transmitter: 800 N. Shoreline Dr.

Ownership: Daniel Gomez.

Corpus Christi—KTMV-LP, Ch. 8, Minerva R. Lopez. Phone: 361-289-8877. Fax: 361-289-7722.

Technical Facilities: 10-w TPO, 0.2-kw ERP, 292-ft. above ground, 331-ft. above sea level, lat. 27° 45' 09", long. 97° 27' 18".

Transmitter: 828 South Padre Island Dr.

Multichannel TV Sound: Stereo only.

Ownership: Minerva R. Lopez.

Personnel: Carlos Lopez, General Manager; Ernest Lopez, Sales Manager; Ray Lopez, Chief Engineer.

Corpus Christi—KTOV-LP, Ch. 21, GH Broadcasting Inc. Phone: 361-882-1414.

Technical Facilities: 95-kw ERP, 289-ft. above ground, 328-ft. above sea level, lat. 27° 47' 46", long. 897° 23' 47".

Ownership: GH Broadcasting Inc.

Corpus Christi—KVVC-LP, Ch. 69, Windsong Communications Inc. Phone: 936-443-4451.

Technical Facilities: 4-kw ERP, 322-ft. above ground, 364-ft. above sea level, lat. 22° 47' 26.3", long. 97° 27' 01.53".

Ownership: Windsong Communications Inc.

■ **Corpus Christi**—KWOT-LP, Ch. 13, Clark Ortiz. Phone: 210-412-8605. Fax: 210-440-0542.

Technical Facilities: 40-w TPO, 0.202-kw ERP, 403-ft. above ground, 413-ft. above sea level, lat. 27° 47' 59", long. 97° 23' 30".

Transmitter: One Shoreline Dr.

Ownership: Clark Ortiz.

Personnel: Clark Ortiz, General Manager.

■ **Corpus Christi**—KXCC-CA, Ch. 45, Casa of Corpus Christi LP (A Delaware LP). Phones: 512-824-5812; 512-824-3435.

Technical Facilities: 1000-w TPO, 12.8-kw ERP, 371-ft. above ground, 308-ft. above sea level, lat. 27° 47' 46", long. 97° 23' 47".

Transmitter: 600 Leopard St., Corpus Christi.

Began Operation: December 23, 1993.

Ownership: Pappas Telecasting Companies.

■ **Corpus Christi**—KXPX-CA, Ch. 14, GH Broadcasting Inc. Phone: 361-882-1414.

Studio: 5026 Old Brownsville Rd., Corpus Christi, TX 78416.

Technical Facilities: 350-w TPO, 8-kw ERP, 289-ft. above ground, 328-ft. above sea level, lat. 27° 47' 47", long. 97° 23' 48".

Transmitter: 600 Bldg., 600 Leopard St.

Ownership: Communications Transmission Network.

Corpus Christi—KYDF-LP, Ch. 64, Una Vez Mas Corpus Christi License LLC. Phone: 214-754-7008.

Technical Facilities: 1-kw ERP, 420-ft. above ground, 430-ft. above sea level, lat. 27° 48' 000", long. 97° 23' 31".

Holds CP for change to channel number 34, 14-kw ERP, 423-ft. above ground, 432-ft. above sea level, lat. 27° 47' 58.9", long. 97° 23' 30". BMPTTL-20060323AEB.

Ownership: Una Vez Mas GP LLC.

Corsicana—K25FW, Ch. 25, Mike A. Mendoza.

Technical Facilities: 1000-w TPO, 47.2-kw ERP, 886-ft. above ground, 1669-ft. above sea level, lat. 32° 31' 52", long. 96° 56' 57".

Transmitter: 3.6-mi. N of Midlothian.

Crockett—KIVY-LP, Ch. 16, Jim Gibbs. Phone: 409-544-2171. Fax: 409-544-4891.

Technical Facilities: 1000-w TPO, 8.3-kw ERP, 400-ft. above ground, 755-ft. above sea level, lat. 31° 18' 20", long. 95° 27' 06".

Transmitter: KIVY-FM transmitter site.

Ownership: Jim Gibbs.

Personnel: Jim Gibbs, General Manager.

Crockett—KTWC-LP, Ch. 12, International Broadcasting Network. Phone: 713-251-1426.

Technical Facilities: 80-w TPO, 11.143-kw ERP, 495-ft. above ground, 925-ft. above sea level, lat. 31° 17' 37", long. 95° 28' 54".

Transmitter: Near intersection of Loop 304 & FM 2110.

Ownership: International Broadcasting Network.

Dallas—KLEG-LP, Ch. 44, Deepak Viswanath. Phone: 718-479-9411.

Technical Facilities: 1190-w TPO, 20-kw ERP, 208-ft. above ground, 1358-ft. above sea level, lat. 32° 46' 48", long. 96° 48' 13".

Transmitter: Main & Lamar Sts.

Began Operation: August 5, 1996.

Ownership: Dilip B. Viswanath.

Dallas—KSEX-LP, Ch. 57, O.T.V. LLC. Phone: 800-536-7327.

Technical Facilities: 4000-w TPO, 100-kw ERP, 801-ft. above ground, 1604-ft. above sea level, lat. 32° 35' 19", long. 96° 58' 06".

Transmitter: 1310 W. Beltline Dr., Cedar Hill.

Began Operation: September 1, 2001.

Ownership: O.T.V. LLC.

Dallas & Mesquite—KJJM-LP, Ch. 34, Mako Communications LLC. Phone: 361-883-1763.

Technical Facilities: 125-kw ERP, 935-ft. above ground, 1765-ft. above sea level, lat. 32° 35' 21", long. 96° 58' 12".

Began Operation: February 28, 1998.

Ownership: Mako Communications LLC.

Personnel: Chad Russel, General Manager.

De Soto—K31GL, Ch. 31, Mako Communications LLC. (KRBC-TV Ch. 9 Abilene) Phone: 361-883-1763.

Technical Facilities: 20-kw ERP, 1083-ft. above ground, 1913-ft. above sea level, lat. 32° 35' 21", long. 96° 58' 12".

Ownership: Mako Communications LLC.

De Soto—KHPK-LP, Ch. 28, Mako Communications LLC. Phone: 361-883-1763. Fax: 361-883-3160.

Technical Facilities: 30.5-kw ERP, 1083-ft. above ground, 1913-ft. above sea level, lat. 32° 35' 21", long. 96° 58' 12".

Ownership: Mako Communications LLC.

Del Rio—K55HV, Ch. 55, Jose Villareal, OBA Villareal Broadcasting.

Technical Facilities: 10-w TPO, 0.053-kw ERP, 75-ft. above ground, 1000-ft. above sea level, lat. 29° 22' 25", long. 100° 50' 06".

Transmitter: 3.9-mi. E of downtown.

Began Operation: December 9, 1999.

Ownership: Villareal Broadcasting.

DeLeon—K38IO, Ch. 38, Foster Charitable Foundation Inc. Phone: 830-896-1230.

Technical Facilities: 0.1-kw ERP, 39-ft. above ground, 1329-ft. above sea level, lat. 32° 11' 05", long. 98° 31' 38".

Ownership: Foster Charitable Foundation Inc.

DeSoto—KNAV-LP, Ch. 22, Tuck Properties Inc. Phone: 202-293-0569.

Technical Facilities: 150-kw ERP, 1142-ft. above ground, 1972-ft. above sea level, lat. 32° 35' 21", long. 96° 58' 12".

Began Operation: November 1, 1984.

Ownership: Tuck Properties Inc.

Personnel: Brian J. Weber, Chief Engineer.

■ **Dewalt**—KUVM-CA, Ch. 34, Club Communications. Phones: 512-814-9830; 512-575-5555. Fax: 512-855-2718.

Technical Facilities: 40-kw ERP, 1148-ft. above ground, 1227-ft. above sea level, lat. 29° 34' 16", long. 95° 30' 38".

Holds CP for change to 28.29-kw ERP, 1148-ft. above ground, 1225-ft. above sea level, lat. 29° 34' 15.2", long. 95° 30' 37.2". BPTTA-20070522AOI.

Transmitter: 3112-A Pleasant Green Dr.

Began Operation: September 19, 1985.

Ownership: Club Communications.

Personnel: Gerald Benavides, General Manager.

Eagle Pass—KEAP-LP, Ch. 3, CTV Broadcasting LLC. Phone: 713-358-4229.

Technical Facilities: 10-w TPO, 0.034-kw ERP, 187-ft. above ground, 1004-ft. above sea level, lat. 28° 44' 06", long. 100° 28' 55".

Transmitter: NE edge of Eagle Pass.

Began Operation: October 1, 1999.

Ownership: CTV Broadcasting LLC.

Personnel: Chuck Ortiz, General Manager; Carlos Macias, Chief Engineer.

El Paso—K40FW, Ch. 40, BGM License LLC. Phone: 915-585-6344.

Technical Facilities: 8.75-kw ERP, 92-ft. above ground, 5843-ft. above sea level, lat. 31° 48' 57", long. 106° 29' 20".

Ownership: Broadcast Group Holdings Inc.

Evant—K57JI, Ch. 57, Mark Silberman. Phone: 310-552-7970. Fax: 310-277-3069.

Technical Facilities: 0.999-kw ERP, 216-ft. above ground, 1668-ft. above sea level, lat. 31° 27' 005", long. 98° 007' 12".

Ownership: Mark Silberman.

Falfurrias—K07TS, Ch. 7, New Covenant Church. Phone: 512-325-3434.

Technical Facilities: 10-w TPO, 0.07-kw ERP, 138-ft. above ground, 259-ft. above sea level, lat. 27° 13' 46", long. 98° 08' 52".

Ownership: New Covenant Church.

Floresville—K45OX, Ch. 45, Telefutura Partnership of Floresville. Phone: 310-556-7600.

Technical Facilities: 1000-w TPO, 5.7-kw ERP, 279-ft. above ground, 679-ft. above sea level, lat. 29° 07' 49", long. 98° 08' 54".

Transmitter: 0.5-mi. S of U.S. 181 on Hospital Blvd.

Ownership: Univision Communications Inc.

Follett—K45AU, Ch. 45, C L & O Translator System Inc. (KVII-TV Ch. 7 Amarillo)

Technical Facilities: 1.04-kw ERP, 213-ft. above ground, 2913-ft. above sea level, lat. 36° 22' 24", long. 100° 16' 00".

Follett—K49BB, Ch. 49, C L & O Translator System Inc. (KAMR-TV Ch. 4 Amarillo)

Technical Facilities: 1.04-kw ERP, 213-ft. above ground, 2913-ft. above sea level, lat. 36° 22' 24", long. 100° 16' 00".

Follett—K51BC, Ch. 51, C L & O Translator System Inc. (KFOA-TV Ch. 10 Amarillo)

Technical Facilities: 1.04-kw ERP, 213-ft. above ground, 2913-ft. above sea level, lat. 36° 22' 24", long. 100° 16' 00".

Follett—K53EE, Ch. 53, C L & O Translator System Inc. (KCIT Ch. 14 Amarillo)

Technical Facilities: 1.04-kw ERP, 213-ft. above ground, 2913-ft. above sea level, lat. 36° 22' 24", long. 100° 16' 00".

Fort Stockton—K12FM, Ch. 12, Nexstar Finance Inc. (KMID Ch. 2 Midland) Phone: 972-373-8800.

Technical Facilities: 0.2-kw ERP, lat. 30° 52' 51", long. 102° 51' 09".

Ownership: Nexstar Broadcasting Group Inc.

Fort Stockton—K25GO, Ch. 25, Prime Time Christian Broadcasting Inc. (KMLM Ch. 42 Odessa)

Technical Facilities: 1.45-kw ERP, lat. 30° 51' 59", long. 102° 48' 53".

Transmitter: 0.5-mi. ESE of Interstate 10, E of Fort Stockton.

■ **Fort Worth**—KUVN-CA, Ch. 47, KUVN License Partnership LP. Phone: 214-758-2300. Fax: 214-758-2350.

Technical Facilities: 16.2-kw ERP, 574-ft. above ground, 1184-ft. above sea level, lat. 32° 45' 001", long. 97° 20' 004".

Transmitter: 801 Cherry St.

Ownership: Univision Communications Inc.

Personnel: Becky Munoz Diaz, General Manager; Page Graham, Chief Engineer; Buff Parham, Sales Manager.

Fort Worth—KVFW-LP, Ch. 38, Claro Communications Ltd. Phone: 361-241-7944.

Technical Facilities: 112.5-kw ERP, 787-ft. above ground, 1611-ft. above sea level, lat. 32° 35' 21", long. 96° 58' 12".

Ownership: Gerald G. Benavides.

■ **Fredericksburg**—KHPF-CA, Ch. 44, KXAN Inc. Phone: 202-462-6065. Fax: 512-476-1520.

Technical Facilities: 1000-w TPO, 9-kw ERP, 295-ft. above ground, 2054-ft. above sea level, lat. 30° 15' 35", long. 98° 53' 13".

Transmitter: On Hwy. 165, NE of Hwy. 16 & Tivydale Rd. intersection.

Ownership: LIN TV Corp.

Freeport—K30ON, Ch. 30, Broadcasting Systems Inc. Phone: 623-582-6550.

Studio: 1701 W. 2nd St., Freeport, TX 77541.

Technical Facilities: 9-kw ERP, 374-ft. above ground, 384-ft. above sea level, lat. 29° 07' 29", long. 95° 21' 24".

Began Operation: December 15, 1992.

Ownership: Broadcasting Systems Inc.

Personnel: Claude E. Johnson, General Manager.

Friona & Bovina—K57CW, Ch. 57, Barrington Amarillo License LLC. (KVII-TV Ch. 7 Amarillo) Phone: 847-884-1877.

Technical Facilities: 0.928-kw ERP, lat. 34° 35' 13", long. 102° 52' 004".

Ownership: Pilot Group LP.

Gainesville—K61HP, Ch. 61, Iglesia Jesucristo Es Mi Refugio Inc. Phone: 972-467-9791.

Technical Facilities: 150-kw ERP, 164-ft. above ground, 958-ft. above sea level, lat. 33° 50' 45", long. 97° 06' 15".

Holds CP for change to 100-kw ERP, 984-ft. above ground, 1667-ft. above sea level, lat. 33° 32' 08", long. 96° 49' 55". BPTTL-20070321AOM.

Ownership: Iglesia Jesucristo Es Mi Refugio Inc.

Gainesville—KBFW-LP, Ch. 69, Claro Communications Ltd. Phone: 361-241-7944.

Technical Facilities: 150-kw ERP, 489-ft. above ground, 1012-ft. above sea level, lat. 33° 00' 19.5", long. 96° 58' 59".

Ownership: Gerald G. Benavides.

Garfield—KVAT-LP, Ch. 17, Mako Communications LLC. (KTXS-TV Ch. 12 Sweetwater) Phone: 361-883-1763. Fax: 361-883-3160.

Technical Facilities: 60-kw ERP, 643-ft. above ground, 1440-ft. above sea level, lat. 30° 19' 23.60", long. 97° 47' 58.30".

Ownership: Mako Communications LLC.

■ **Georgetown**—KHPX-CA, Ch. 28, KXAN Inc. Phone: 512-476-3636. Fax: 512-476-1520.

Technical Facilities: 7.4-kw ERP, 436-ft. above ground, 1296-ft. above sea level, lat. 30° 36' 04", long. 97° 39' 34".

Ownership: LIN TV Corp.

■ **Giddings**—KHPG-CA, Ch. 31, KXAN Inc. Phones: 512-476-3636; 202-462-6065. Fax: 512-476-1520.

Technical Facilities: 1000-w TPO, 8.65-kw ERP, 108-ft. above ground, 610-ft. above sea level, lat. 30° 10' 53", long. 96° 56' 01".

Transmitter: E of U.S. Rte. 290 & U.S. Rte. 77 intersection.

Ownership: LIN TV Corp.

Gruver—K38BU, Ch. 38, Hansford County TV Translator System. (KAMR-TV Ch. 4 Amarillo)

Technical Facilities: 0.815-kw ERP, 410-ft. above ground, 3579-ft. above sea level, lat. 36° 15' 00", long. 101° 22' 40".

Gruver—K40OO, Ch. 40, Hansford County TV Translator System. (KCIT Ch. 14 Amarillo)

Technical Facilities: 0.815-kw ERP, 3579-ft. above sea level, lat. 36° 15' 00", long. 101° 22' 40".

Gruver—K42CF, Ch. 42, Hansford County TV Translator System. (KVII-TV Ch. 7 Amarillo)

Technical Facilities: 0.815-kw ERP, 410-ft. above ground, 3579-ft. above sea level, lat. 36° 15' 00", long. 101° 22' 40".

Gruver—K44CC, Ch. 44, Hansford County TV Translator System. (KFDA-TV Ch. 10 Amarillo)

Technical Facilities: 0.815-kw ERP, 410-ft. above ground, 3579-ft. above sea level, lat. 36° 15' 00", long. 101° 22' 40".

Harlingen—KTIZ-LP, Ch. 52, Entravision Holdings LLC. Phone: 310-447-3870.

Technical Facilities: 1000-w TPO, 10.1-kw ERP, 295-ft. above ground, 325-ft. above sea level, lat. 26° 09' 14", long. 97° 41' 16".

Transmitter: New Hampshire Rd.

Ownership: Entravision Communications Corp.

Harper—K17GZ, Ch. 17, Foster Charitable Foundation Inc. Phone: 830-896-1230.

Technical Facilities: 0.1-kw ERP, 39-ft. above ground, 2239-ft. above sea level, lat. 30° 20' 29", long. 99° 13' 23".

Ownership: Foster Charitable Foundation Inc.

Hereford—K44GW, Ch. 44, Comunidad Misionera de Adoracion Inc. Phone: 954-442-0195.

Technical Facilities: 3-kw ERP, 328-ft. above ground, 4154-ft. above sea level, lat. 34° 51' 02", long. 102° 23' 38".

Ownership: Comunidad Misionera de Adoracion Inc.

Houston—KBPX-LP, Ch. 33, Paxson Communications LPTV Inc. Phones: 713-533-5301; 561-682-4131.

Technical Facilities: 1000-w TPO, 34.3-kw ERP, 1656-ft. above ground, 1736-ft. above sea level, lat. 29° 34' 34", long. 95° 30' 36".

Holds CP for change to 12-kw ERP, 1657-ft. above ground, 1736-ft. above sea level, BOFCOTL-20060321AFA.

Ownership: ION Media Networks Inc.

Personnel: Carol Wright Holzhauer, General Manager; Bob Mardock, Chief Engineer; Mike Kay, Sales Manager.

Houston—KCVH-LP, Ch. 30, Broadcasting Systems Inc. Phone: 626-582-6500.

Technical Facilities: 70-kw ERP, 1040-ft. above ground, 1115-ft. above sea level, lat. 29° 33' 44", long. 95° 30' 35".

Multichannel TV Sound: Stereo only.

Ownership: Latin America Broadcasting Inc.

Personnel: Charlene Weh, General Manager; Kenneth Casey, Sales Manager & Chief Engineer.

Houston—KHLM-LP, Ch. 43, Lotus Merger Sub LLC. Phone: 323-512-2225.

Technical Facilities: 84.9-kw ERP, 1421-ft. above ground, 1495-ft. above sea level, lat. 29° 33' 44", long. 95° 30' 35".

Ownership: Lotus Communications Corp.

■ **Houston**—KHMV-CA, Ch. 28, Pappas Telecasting of the Gulf Coast LP (A Delaware LP). Phone: 559-733-7800.

Technical Facilities: 26-kw ERP, 1585-ft. above ground, 1661-ft. above sea level, lat. 29° 34' 15", long. 95° 30' 37".

Ownership: Pappas Telecasting Companies.

Houston—KVQT-LP, Ch. 21, C. Dowen Johnson. Phone: 936-588-2832.

Technical Facilities: 50-kw ERP, 449-ft. above ground, 526-ft. above sea level, lat. 29° 34' 15", long. 95° 30' 37".

Ownership: C. Dowen Johnson.

Houston—KVVV-LP, Ch. 53, Pappas Telecasting of the Gulf Coast LP. Phone: 559-733-7800.

Technical Facilities: 150-kw ERP, 466-ft. above ground, 472-ft. above sea level, lat. 29° 24' 40", long. 94° 57' 04".

Holds CP for change to channel number 15, 15-kw ERP, BDISDTL-20060302AAL.

Ownership: Pappas Telecasting Companies.

Huntsville—KHTX-LP, Ch. 31, International Broadcasting Network. Phone: 513-399-7777.

Technical Facilities: 1000-w TPO, 8.83-kw ERP, 387-ft. above ground, 797-ft. above sea level, lat. 30° 42' 13", long. 95° 28' 32".

Transmitter: S of Hwy. 190, 5.5-mi. E of Walker County Courthouse.

Began Operation: March 22, 1996.

Ownership: Laura L. Fenton; International Broadcasting Network.

Huntsville—KHXL-LP, Ch. 7, International Broadcasting Network. Phone: 281-774-9923.

Technical Facilities: 2.4-kw ERP, 427-ft. above ground, 837-ft. above sea level, lat. 30° 42' 13", long. 95° 28' 32".

Transmitter: 601 Boettcher Mill Rd.

Ownership: International Broadcasting Network.

Jasper—KVHP-LP, Ch. 66, Blue Bonnet Communications Inc. Phone: 337-477-2827.

Technical Facilities: 20-kw ERP, 328-ft. above ground, 748-ft. above sea level, lat. 30° 58' 32", long. 93° 59' 25".

Ownership: Blue Bonnet Communications Inc.

Keene—KGSW-LP, Ch. 31, Southwestern Adventist U. Phones: 817-556-4764; 817-645-3921. Fax: 817-556-4744.

Technical Facilities: 14.1-kw ERP, 154-ft. above ground, 1063-ft. above sea level, lat. 32° 24' 19", long. 97° 19' 55".

Transmitter: College Campus, 0.3-mi. W of Rte. 2280.

Ownership: Southwestern Adventist U.

Personnel: David Chapline, Chief Engineer.

Kerrville—KVHC-LP, Ch. 15, Mary R. Silver. Phone: 830-792-5942.

Technical Facilities: 7.71-kw ERP, 387-ft. above ground, 2296-ft. above sea level, lat. 30° 003' 21", long. 99° 008' 16".

Ownership: Mary R. Silver.

Kerrville—KWTC-LP, Ch. 11, International Broadcasting Network. Phone: 281-774-9922.

Technical Facilities: 100-w TPO, 2.546-kw ERP, 420-ft. above ground, 2523-ft. above sea level, lat. 30° 06' 18", long. 99° 04' 34".

Transmitter: 5-mi. NE of Kerrville, on Hwy. 16.

Began Operation: June 1, 1987.

Ownership: International Broadcasting Network.

Killeen—KADT-LP, Ch. 16, Word of God Fellowship Inc. Phone: 817-571-1229. Fax: 817-571-7478.

Technical Facilities: 1000-w TPO, 28-kw ERP, 1230-ft. above sea level, lat. 31° 05' 52", long. 97° 45' 12".

Holds CP for change to 106.2-kw ERP, 328-ft. above ground, 1404-ft. above sea level, lat. 30° 52' 44", long. 97° 43' 27". BPTTL-20061002AUC.

Transmitter: Adjacent to Rte. 440, S of U.S. Hwy. 190.

Ownership: Word of God Fellowship Inc.

■ **Killeen**—KPLE-CA, Ch. 22, Killeen Christian Broadcasting Corp. Phone: 254-554-3683. Fax: 254-554-7385.

Technical Facilities: 1000-w TPO, 6.6-kw ERP, 276-ft. above ground, 1223-ft. above sea level, lat. 31° 04' 50", long. 97° 44' 41".

Transmitter: 0.2-mi. S of intersection of Florence & Elm Rds.

Ownership: Killeen Christian Broadcasting Corp.

Kingsville—K46DL, Ch. 46, Trinity Broadcasting Network Inc. Phone: 714-832-2950. Fax: 714-730-0661.

Technical Facilities: 360-w TPO, 3.5-kw ERP, 292-ft. above ground, 351-ft. above sea level, lat. 27° 25' 47", long. 97° 51' 40".

Transmitter: K13WE tower, 1.2-mi. S of S.R. 428 & U.S. 77 intersection, near Ricardo.

Ownership: Trinity Broadcasting Network Inc.

■ **Kingsville-Alice**—K20EK, Ch. 20, KVOA Communications Inc. Phone: 361-886-6111.

Technical Facilities: 18.7-kw ERP, 246-ft. above ground, 351-ft. above sea level, lat. 27° 39' 10", long. 97° 54' 59".

Transmitter: Rte. 70, 9.6-mi. W of Bishop.

■ **Kress & Tulia**—K41CA, Ch. 41, Panhandle Telecasting Co. Phone: 806-383-1010.

Technical Facilities: 0.928-kw ERP, 308-ft. above ground, 3779-ft. above sea level, lat. 34° 32' 12", long. 101° 44' 25".

Ownership: Panhandle Telecasting Co. Joint Venture.

■ **La Feria**—KFTN-CA, Ch. 30, Entravision Holdings LLC. Phone: 310-447-3870.

Technical Facilities: 1000-w TPO, 30.3-kw ERP, 506-ft. above ground, 571-ft. above sea level, lat. 26° 08' 28", long. 97° 50' 04".

Transmitter: 5-mi. W of La Feria.

Began Operation: May 21, 1998.

Ownership: Entravision Communications Corp.

■ **La Grange**—KHPL-CA, Ch. 40, KXAN Inc. Phones: 512-476-3636; 202-462-6065. Fax: 512-476-1520.

Technical Facilities: 960-w TPO, 8.5-kw ERP, 85-ft. above ground, 414-ft. above sea level, lat. 29° 54' 45", long. 96° 52' 53".

Holds CP for change to 0.04-kw ERP, 85-ft. above ground, 413-ft. above sea level, BDFCDTA-20060329AIQ.

Transmitter: Jefferson & Roitsh Sts.

Ownership: LIN TV Corp.

La Vernia—KQVE-LP, Ch. 46, Word of God Fellowship Inc. Phone: 817-571-1229. Fax: 817-571-7478.

Technical Facilities: 1000-w TPO, 20-kw ERP, 541-ft. above ground, 1213-ft. above sea level, lat. 29° 26' 42", long. 98° 29' 33".

Holds CP for change to 9.999-kw ERP, 571-ft. above ground, 1211-ft. above sea level, lat. 29° 25' 52", long. 98° 23' 23". BPTTL-20060320AAK.

Transmitter: Hwy. 87, 2.6-mi. S of La Vernia.

Ownership: Word of God Fellowship Inc.

Lamesa—KPTR-LP, Ch. 47, Prime Time Christian Broadcasting Inc.

Technical Facilities: 6.89-kw ERP, 450-ft. above ground, 3389-ft. above sea level, lat. 32° 40' 31", long. 101° 58' 56".

■ **Laredo**—KETF-CA, Ch. 25, Entravision Holdings LLC. Phone: 310-447-3870.

Technical Facilities: 1000-w TPO, 58.7-kw ERP, 433-ft. above ground, 931-ft. above sea level, lat. 27° 21' 13", long. 99° 13' 50".

Transmitter: 9.3-mi. S of State Hwy. 59.

Began Operation: August 6, 1999.

Ownership: Entravision Communications Corp.

Laredo—KLMV-LP, Ch. 68, J. B. Salazar.

Technical Facilities: 1000-w TPO, 28.1-kw ERP, 400-ft. above ground, 797-ft. above sea level, lat. 27° 31' 27", long. 99° 31' 20".

Transmitter: Ch. 13 tower.

Began Operation: December 10, 1999.

Ownership: J. B. Salazar.

Laredo—KNEX-LP, Ch. 55, BMP 100.5 FM LP. Phone: 817-335-5999.

Technical Facilities: 1000-w TPO, 9.55-kw ERP, 439-ft. above ground, 889-ft. above sea level, lat. 27° 24' 09", long. 99° 26' 49".

Transmitter: 5.8-mi. S of Laredo on Pinta Mountain.

Began Operation: July 1, 1999.

Ownership: Border Media Partners LLC.

■ **Laredo**—KXOF-CA, Ch. 39, Entravision Holdings LLC. Phones: 310-447-3870; 956-727-0027. Fax: 956-727-2673.

Technical Facilities: 1000-w TPO, 32-kw ERP, 164-ft. above ground, 663-ft. above sea level, lat. 27° 24' 09", long. 99° 26' 49".

Transmitter: Park & Main Sts.

Began Operation: July 28, 1997.

Ownership: Entravision Communications Corp.

Leakey—K43GC, Ch. 43, Universal Cable Holdings Inc.

Technical Facilities: 0.561-kw ERP, 187-ft. above ground, 2431-ft. above sea level, lat. 29° 46' 41", long. 99° 45' 06".

Transmitter: 3.7-mi. NNE of Leakey.

Leakey—K45FL, Ch. 45, Universal Cable Holdings Inc. (KENS-TV Ch. 5 San Antonio)

Technical Facilities: 0.495-kw ERP, 187-ft. above ground, 2431-ft. above sea level, lat. 29° 46' 41", long. 99° 45' 06".

Transmitter: 3.7-mi. NNE of Leakey.

Leakey—K47GF, Ch. 47, Universal Cable Holdings Inc. (KSAT-TV Ch. 12 San Antonio)

Technical Facilities: 0.553-kw ERP, 187-ft. above ground, 2431-ft. above sea level, lat. 29° 46' 41", long. 99° 45' 06".

Transmitter: 3.7-mi. NNE of Leakey.

Livingston—KCTL-LP, Ch. 25, International Broadcasting Network. Phone: 281-774-9923.

Technical Facilities: 1000-w TPO, 10.411-kw ERP, 623-ft. above ground, 938-ft. above sea level, lat. 30° 41' 38", long. 94° 56' 12".

Transmitter: 125 Barney Rd.

Ownership: International Broadcasting Network.

Livingston—KETX-LP, Ch. 7, Lone Star Network. Phone: 936-327-8916.

Technical Facilities: 3-kw ERP, 548-ft. above ground, 751-ft. above sea level, lat. 30° 44' 18", long. 94° 55' 26".

Began Operation: June 28, 1984.

Ownership: Lone Star Network.

Personnel: Hal Haley, General Manager.

Longview—KLGV-LP, Ch. 36, International Broadcasting Network. Phone: 281-587-8900.

Technical Facilities: 10-kw ERP, 318-ft. above ground, 629-ft. above sea level, lat. 32° 26' 56", long. 94° 43' 35".

Ownership: International Broadcasting Network.

Longview—KLPN-LP, Ch. 58, Warwick Communications Inc., Debtor In Possession. Phone: 337-237-9965.

Technical Facilities: 827-w TPO, 22.3-kw ERP, 740-ft. above ground, 1381-ft. above sea level, lat. 32° 36' 04", long. 94° 52' 15".

Holds CP for change to channel number 47, 0.7-kw ERP, 740-ft. above ground, 1350-ft. above sea level, BDISDTL-20070322ABF.

Transmitter: East Mountain at Intersection of Hwy 80 & FM 168, N on FM 1844.

Began Operation: December 9, 1999.

Ownership: White Knight Holdings Inc., Debtor In Possession.

Louise—KDHU-LP, Ch. 50, Word of God Fellowship Inc. Phone: 817-571-1229.

Technical Facilities: 150-kw ERP, 312-ft. above ground, 413-ft. above sea level, lat. 29° 12' 07", long. 96° 14' 57".

Ownership: Word of God Fellowship Inc.

Lubbock—K24GP, Ch. 24, Mako Communications LLC. Phone: 361-883-1763.

Technical Facilities: 10-kw ERP, 394-ft. above ground, 3608-ft. above sea level, lat. 33° 30' 57", long. 101° 50' 54".

Ownership: Mako Communications LLC.

Lubbock—K38HP, Ch. 38, Venture Technologies Group LLC. Phone: 323-904-4090.

Technical Facilities: 15-kw ERP, 394-ft. above ground, 3608-ft. above sea level, lat. 33° 30' 58", long. 101° 50' 54".

Ownership: Venture Technologies Group LLC.

Lubbock—K44HH, Ch. 44, TCCSA Inc. dba Trinity Broadcasting Network. (KTBN-TV Ch. 40 Santa Ana) Phone: 714-832-2950. Fax: 714-730-0661.

Technical Facilities: 5-kw ERP, 328-ft. above ground, 3525-ft. above sea level, lat. 33° 34' 48", long. 101° 50' 46".

Holds CP for change to 1-kw ERP, BDFCDTT-20060223AAD.

Ownership: Trinity Broadcasting Network Inc.

Lubbock—K48GB, Ch. 48, Ramar Communications II Ltd. Phone: 806-745-3434. Fax: 806-748-1949.

Technical Facilities: 24.3-kw ERP, 800-ft. above ground, 4007-ft. above sea level, lat. 33° 30' 08", long. 101° 52' 20".

Ownership: Ramar Communications II Ltd.

Personnel: Brad Moran, General Manager; Tom Wimberly, Chief Engineer; Bret Benge, Sales Manager.

Lubbock—K67HQ, Ch. 67, Jennifer Cremeens. Phone: 407-654-2908.

Technical Facilities: 10-kw ERP, 295-ft. above ground, 3494-ft. above sea level, lat. 33° 35' 05", long. 101° 50' 54".

Ownership: Jennifer Cremeens.

Lubbock—KBZO-LP, Ch. 51, Entravision Holdings LLC. Phone: 310-447-3870.

Studio: 1220 Broadway, Suite 500, Lubbock, TX 79401.

Technical Facilities: 60-kw ERP, 656-ft. above ground, 3881-ft. above sea level, lat. 33° 31' 33", long. 101° 52' 007".

Began Operation: January 1, 1988.

Ownership: Entravision Communications Corp.

Personnel: Mike Aradillas, General Manager & Sales Manager.

Lubbock—KDFL-LP, Ch. 69, Una Vez Mas Lubbock License LLC. Phone: 214-754-7008.

Technical Facilities: 15-kw ERP, 394-ft. above ground, 3608-ft. above sea level, lat. 33° 30' 56", long. 101° 50' 54".

Ownership: Una Vez Mas GP LLC.

Lubbock—KFIQ-LP, Ch. 4, Venture Technologies Group LLC. Phone: 323-904-4090.

Technical Facilities: 1.19-kw ERP, 656-ft. above ground, 3881-ft. above sea level, lat. 33° 31' 33", long. 101° 52' 07".

Ownership: Venture Technologies Group LLC.

■ **Lubbock**—KGLR-LP, Ch. 30, Lubbock Television Co. Phone: 806-747-4085. Fax: 806-747-4086.

Studio: 2124 15th St., Lubbock, TX 79401.

Technical Facilities: 1000-w TPO, 14.4-kw ERP, 499-ft. above ground, 3707-ft. above sea level, lat. 33° 30' 57", long. 101° 50' 54".

Transmitter: 84th St. & Ave. L, Lubbock.

Began Operation: August 1, 1985.

Ownership: Lubbock Television Co.

■ **Lubbock**—KJTV-CA, Ch. 32, Ramar Communications II Ltd. Phone: 806-745-3434. Fax: 806-748-1949.

Studio: 9800 University Ave., Lubbock, TX 79423.

Technical Facilities: 14.6-kw ERP, 750-ft. above ground, 3957-ft. above sea level, lat. 33° 30' 08", long. 101° 52' 20".

Multichannel TV Sound: Stereo only.

Began Operation: February 1, 1997.

Ownership: Ramar Communications II Ltd.

Personnel: Brad Moran, General Manager; Tom Wimberly, Chief Engineer.

Lubbock—KLOD-LP, Ch. 18, Word of God Fellowship Inc. Phone: 817-571-1229.

Technical Facilities: 87-kw ERP, 328-ft. above ground, 3510-ft. above sea level, lat. 33° 25' 02", long. 101° 50' 52".

Ownership: Word of God Fellowship Inc.

Lubbock—KMYL-LP, Ch. 14, Ramar Communications II Ltd. Phone: 806-745-3434. Fax: 806-748-1949.

Technical Facilities: 28-kw ERP, 850-ft. above ground, 4057-ft. above sea level, lat. 33° 30' 08", long. 101° 52' 20".

Multichannel TV Sound: Stereo only.

Ownership: Ramar Communications II Ltd.

Personnel: Brad Moran, General Manager; Tom Wimberly, Chief Engineer.

■ **Lubbock**—KXTQ-CA, Ch. 46, Ramar Communications II Ltd. Phone: 806-745-3434. Fax: 806-748-1949.

Studio: 9800 University Ave., Lubbock, TX 79423.

Technical Facilities: 13.4-kw ERP, 750-ft. above ground, 3957-ft. above sea level, lat. 33° 30' 08", long. 101° 52' 22".

Multichannel TV Sound: Stereo only.

Began Operation: October 31, 1988.

Ownership: Ramar Communications II Ltd.

Personnel: Chuck Heinz, General Manager; Tom Wimberly, Chief Engineer; Bret Benge, Sales Manager.

Lufkin—KETK-LP, Ch. 53, KM Communications Inc. Phones: 936-564-1911; 847-674-0864.

Technical Facilities: 0.9-kw ERP, 540-ft. above ground, 900-ft. above sea level, lat. 31° 21' 55", long. 94° 45' 59".

Ownership: KM Communications Inc.

Lufkin—KFXL-LP, Ch. 30, Warwick Communications Inc., Debtor In Possession. Phone: 903-236-0051. Fax: 903-753-6637.

Technical Facilities: 1000-w TPO, 19.86-kw ERP, 650-ft. above ground, 1010-ft. above sea level, lat. 31° 21' 55", long. 94° 45' 59".

Transmitter: 0.5-mi. NW of Hwy. 103, W of Loop.

Multichannel TV Sound: Separate audio progam.

Began Operation: August 4, 1997.

Ownership: White Knight Holdings Inc., Debtor In Possession.

Personnel: Mark McKay, General Manager; Randy Roberts, General Sales Manager; Vicki McRae, Local Sales Manager; Randy Robinson, Sales Manager; Keith Paxton, Director, Marketing; Charles T. Small Jr., Chief Engineer.

Lufkin—KHTM-LP, Ch. 13, International Broadcasting Network. Phone: 281-587-8900.

Technical Facilities: 80-w TPO, 0.117-kw ERP, 410-ft. above ground, 751-ft. above sea level, lat. 31° 20' 18", long. 94° 41' 16".

Holds CP for change to 3-kw ERP, 636-ft. above ground, 996-ft. above sea level, lat. 31° 21' 55", long. 94° 45' 59". BPTVL-20060403AND.

Transmitter: 2601 E. Lufkin Ave.

Began Operation: December 2, 1993.

Ownership: International Broadcasting Network.

Lufkin—KIBN-LP, Ch. 14, International Broadcasting Network. Phone: 281-587-8900.

Technical Facilities: 10-kw ERP, 650-ft. above ground, 1010-ft. above sea level, lat. 31° 21' 55", long. 94° 45' 59".

Began Operation: November 29, 1995.

Ownership: International Broadcasting Network.

Lufkin—KLNM-LP, Ch. 42, Millennium Communications & Productions. Phone: 936-854-2044.

Technical Facilities: 50-kw ERP, 592-ft. above ground, 891-ft. above sea level, lat. 31° 21' 32", long. 94° 40' 19".

Began Operation: August 5, 1996.

Ownership: Millennium Communications & Productions.

Lufkin—KLUF-LP, Ch. 5, International Broadcasting Network. Phone: 281-587-8900.

Technical Facilities: 40-w TPO, 0.094-kw ERP, 440-ft. above ground, 781-ft. above sea level, lat. 31° 20' 18", long. 94° 41' 16".

Holds CP for change to 3-w TPO, 630-ft. above ground, 990-ft. above sea level, lat. 31° 21' 55", long. 94° 45' 59". BPTVL-20060403ANG.

Transmitter: 2601 E. Lufkin Ave.

Ownership: International Broadcasting Network.

Mason—K34HW, Ch. 34, Foster Charitable Foundation Inc. Phone: 830-896-1230.

Technical Facilities: 0.1-kw ERP, 39-ft. above ground, 1797-ft. above sea level, lat. 30° 47' 08", long. 99° 18' 40".

Ownership: Foster Charitable Foundation Inc.

Matador—K40FK, Ch. 40, Ramar Communications II Ltd. (KCBD Ch. 11 Lubbock)

Technical Facilities: 0.55-kw ERP, 180-ft. above ground, 3030-ft. above sea level, lat. 33° 58' 54", long. 100° 54' 48".

Ownership: Ramar Communications II Ltd.

Matador—K42ES, Ch. 42, Ramar Communications II Ltd. (KAMC Ch. 28 Lubbock)

Technical Facilities: 0.55-kw ERP, 180-ft. above ground, 3030-ft. above sea level, lat. 33° 58' 54", long. 100° 54' 48".

Ownership: Ramar Communications II Ltd.

Matador—K45FE, Ch. 45, Ramar Communications II Ltd. Phone: 806-745-3434.

Technical Facilities: 0.55-kw ERP, 180-ft. above ground, 3031-ft. above sea level, lat. 33° 58' 54", long. 100° 54' 48".

Matador—K47GE, Ch. 47, Ramar Communications II Ltd. (KLBK-TV Ch. 13 Lubbock) Phone: 806-745-3434.

Technical Facilities: 0.55-kw ERP, 180-ft. above ground, 3030-ft. above sea level, lat. 33° 58' 54", long. 100° 54' 48".

Ownership: Ramar Communications II Ltd.

McAllen—KJST-LP, Ch. 28, CTV Broadcasting LLC. Phone: 713-358-4229.

Technical Facilities: 20-w TPO, 0.125-kw ERP, 282-ft. above ground, 380-ft. above sea level, lat. 26° 15' 23", long. 98° 13' 49".

Transmitter: 23rd St.

Began Operation: May 7, 1999.

Ownership: CTV Broadcasting LLC.

Personnel: Chuck Ortiz, General Manager; Carlos Macias, Chief Engineer.

McAllen—KNDF-LP, Ch. 57, Una Vez Mas McAllen License LLC. Phone: 214-754-7008.

Studio: 4801 N. Cage, Pharr, TX 78577.

Technical Facilities: 940-w TPO, 7-kw ERP, 381-ft. above ground, 476-ft. above sea level, lat. 26° 15' 23", long. 98° 13' 49".

Began Operation: October 28, 1998.

Ownership: Una Vez Mas GP LLC.

■ **McAllen**—KRZG-CA, Ch. 35, Una Vez Mas LP. Phone: 214-719-3360.

Technical Facilities: 1000-w TPO, 33.6-kw ERP, 446-ft. above ground, 429-ft. above sea level, lat. 26° 15' 23", long. 98° 13' 50".

Transmitter: 2.17-mi. N of McAllen.

Began Operation: July 15, 1999.

Ownership: Una Vez Mas GP LLC.

McAllen—KSFE-LP, Ch. 67, Entravision Holdings LLC. Phone: 310-447-3870.

Technical Facilities: 1000-w TPO, 12.7-kw ERP, 259-ft. above ground, 381-ft. above sea level, lat. 26° 12' 04", long. 98° 13' 53".

Transmitter: McAllen Bldg., 10th St.

Ownership: Entravision Communications Corp.

McAllen—KSTI-LP, Ch. 25, Faith Pleases God Church Corp. (KFTN-CA Ch. 30 La Feria) Phones: 956-428-4848; 956-412-5600.

Technical Facilities: 20-w TPO, 0.102-kw ERP, 300-ft. above ground, 397-ft. above sea level, lat. 26° 15' 23", long. 98° 13' 49".

Transmitter: 23rd St.

Ownership: Faith Pleases God Church Corp.

Personnel: Chuck Ortiz, General Manager; Carlos Macias, Chief Engineer.

■ **McAllen**—KTFV-CA, Ch. 32, Entravision Holdings LLC. Phone: 310-447-3870.

Technical Facilities: 1000-w TPO, 12-kw ERP, 281-ft. above ground, 377-ft. above sea level, lat. 26° 15' 23", long. 98° 13' 49".

Transmitter: 3.2-mi. N of McAllen.

Began Operation: August 4, 1998.

Ownership: Entravision Communications Corp.

McCamey & Rankin—K50ED, Ch. 50, Prime Time Christian Broadcasting Inc.

Technical Facilities: 0.76-kw ERP, 250-ft. above ground, 3367-ft. above sea level, lat. 31° 12' 42", long. 102° 16' 14".

Memphis—K30HH, Ch. 30, Northfork TV Translator System. Phones: 806-259-2879; 806-259-3500.

Technical Facilities: 358-ft. above ground, 2897-ft. above sea level, lat. 34° 48' 18", long. 100° 36' 12".

Ownership: Northfork TV Translator System.

Memphis—K32EH, Ch. 32, Caprock Translator System Inc. (KFDA-TV Ch. 10 Amarillo)

Technical Facilities: 0.914-kw ERP, 344-ft. above ground, 2848-ft. above sea level, lat. 34° 48' 35", long. 100° 36' 38".

Transmitter: 5-mi. NNW of Memphis.

Memphis—K36CA, Ch. 36, Cruze Electronics. (KCIT Ch. 14 Amarillo)

Technical Facilities: 0.914-kw ERP, 344-ft. above ground, 2848-ft. above sea level, lat. 34° 48' 35", long. 100° 36' 38".

Memphis, etc.—K38AP, Ch. 38, Caprock Translator System Inc. (KAMR-TV Ch. 4 Amarillo)

Technical Facilities: 0.81-kw ERP, 2851-ft. above sea level, lat. 34° 48' 35", long. 100° 36' 38".

Memphis, etc.—K40AL, Ch. 40, Caprock Translator System Inc. (KVII-TV Ch. 7 Amarillo)

Technical Facilities: 0.81-kw ERP, 2848-ft. above sea level, lat. 34° 48' 35", long. 100° 36' 38".

Memphis, etc.—K42AL, Ch. 42. Caprock Translator System Inc. (KFDA-TV Ch. 10 Amarillo)

Technical Facilities: 0.81-kw ERP, 2848-ft. above sea level, lat. 34° 48' 35", long. 100° 36' 38".

Memphis, etc.—K44AK, Ch. 44, Cruze Electronics. Phone: 806-259-2879. Fax: 806-259-3500.

Technical Facilities: 100-w TPO, 0.843-kw ERP, 2815-ft. above sea level, lat. 34° 48' 35", long. 100° 36' 38".

Transmitter: 5-mi. NNW of Memphis

Ownership: Cruze Electronics.

■ **Mesquite**—KATA-CA, Ch. 50, Mako Communications LLC. Phone: 361-883-1763.

Technical Facilities: 15-kw ERP, 935-ft. above ground, 1759-ft. above sea level, lat. 32° 35' 21", long. 96° 58' 12".

Ownership: Mako Communications LLC.

Midland—K21GU, Ch. 21, Prism Broadcasting Network Inc. Phone: 770-953-3232.

Technical Facilities: 0.005-kw ERP, 20-ft. above ground, 2812-ft. above sea level, lat. 32° 03' 15", long. 102° 04' 50".

Ownership: Prism Broadcasting Network Inc.

Midland—K34HH, Ch. 34, Prism Broadcasting Network Inc. Phone: 770-953-3232.

Technical Facilities: 0.001-kw ERP, 20-ft. above ground, 2812-ft. above sea level, lat. 32° 03' 15", long. 102° 04' 50".

Ownership: Prism Broadcasting Network Inc.

■ **Midland**—K40FJ, Ch. 40, Three Angels Broadcasting Network Inc. Phone: 618-627-4651.

Technical Facilities: 100-w TPO, 2.5-kw ERP, 92-ft. above ground, 5751-ft. above sea level, lat. 31° 48' 57", long. 106° 29' 20".

Transmitter: KCIK-14 transmitting site.

Began Operation: December 9, 1999.

Ownership: Three Angels Broadcasting Network Inc.

Midland—K69IT, Ch. 69, Lawrence Howard Mintz. Phone: 361-883-1763.

Technical Facilities: 9.5-kw ERP, 177-ft. above ground, 3071-ft. above sea level, lat. 31° 59' 43.6", long. 102° 15' 27.5".

Ownership: Lawrence Howard Mintz.

Midland—KDFH-LP, Ch. 41, Una Vez Mas Midland License LLC. Phone: 214-754-7008.

Technical Facilities: 9.5-kw ERP, 177-ft. above ground, 3071-ft. above sea level, lat. 31° 59' 43.6", long. 102° 15' 27.5".

Holds CP for change to 100-kw ERP, BPTTL-20060216AEQ.

Ownership: Una Vez Mas GP LLC.

Mobeetie—K39AN, Ch. 39, Wheeler County Translator System Inc. (KFDA-TV Ch. 10 Amarillo)

Technical Facilities: 0.95-kw ERP, lat. 35° 35' 52", long. 100° 29' 48".

Mobeetie—K41BW, Ch. 41, Wheeler County Translator System Inc. (KAMR-TV Ch. 4 Amarillo)

Technical Facilities: 1-kw ERP, lat. 35° 35' 52", long. 100° 29' 48".

Monahans—KPDN-LP, Ch. 27, Prime Time Christian Broadcasting Inc. Phone: 915-563-0420. Fax: 915-563-1736.

Technical Facilities: 1000-w TPO, 7.04-kw ERP, 499-ft. above ground, 3828-ft. above sea level, lat. 31° 57' 55", long. 102° 46' 10".

Transmitter: 3.5-mi. NW of Notrees on Oil Rd., Notrees.

Multichannel TV Sound: Separate audio progam.

Began Operation: April 5, 1996.

Ownership: Prime Time Christian Broadcasting Inc.

Personnel: Al Cooper, General Manager; Jay Westcott, Chief Engineer; Jeff Welter, Sales Manager.

Mount Pleasant—KMPL-LP, Ch. 54, F.V.P. Network Inc. Phone: 903-572-4351. Fax: 903-572-1705.

Technical Facilities: 1000-w TPO, 8-kw ERP, 320-ft. above ground, 670-ft. above sea level, lat. 33° 07' 33", long. 95° 01' 10".

Holds CP for change to channel number 36, 50-kw ERP, 171-ft. above ground, 548-ft. above sea level, lat. 33° 09' 29.8", long. 95° 01' 14.6". BPTTL-20041119AFO.

Transmitter: Approx. 2.5-mi. W, near Interstate 30.

Ownership: F.V.P. Network Inc.

Personnel: Gordon Thompson, General Manager; Mike Ross, Chief Engineer.

Mullin—KAXW-LP, Ch. 61, Una Vez Mas Mullin License LP. Phone: 214-754-7008.

Technical Facilities: 150-kw ERP, 289-ft. above ground, 1723-ft. above sea level, lat. 31° 39' 48", long. 98° 21' 28".

Holds CP for change to 312-ft. above ground, 1462-ft. above sea level, lat. 31° 40' 07", long. 98° 02' 29.6". BPTTL-20060306BQZ.

Ownership: Una Vez Mas GP LLC.

Nacogdoches—KNCD-LP, Ch. 2, International Broadcasting Network.

Technical Facilities: 10-w TPO, 0.62-kw ERP, 200-ft. above ground, 2575-ft. above sea level, lat. 31° 37' 45", long. 94° 40' 44".

Transmitter: 3441 Old Tyler Rd., Nacogdoches.

Began Operation: October 7, 1993.

Ownership: International Broadcasting Network.

■ **New Braunfels**—KNTA-LP, Ch. 62, Aracelis Ortiz Corp. Phone: 956-412-5600.

Technical Facilities: 17.8-kw ERP, 331-ft. above ground, 1020-ft. above sea level, lat. 29° 43' 50", long. 98° 07' 15".

Holds CP for change to channel number 14, 10-kw ERP, lat. 29° 43' 50", long. 98° 07' 12". BDISTTL-20070215ABO.

Transmitter: 1540 N. Loop 337.

Began Operation: August 4, 1998.

Ownership: Aracelis Ortiz Corp.

New Mobeetie—K43ED, Ch. 43, Wheeler County Translator Systems Inc. (KFDA-TV Ch. 10 Amarillo)

Technical Facilities: 0.96-kw ERP, lat. 35° 35' 52", long. 100° 29' 48".

New Mobeetie—K45DY, Ch. 45, Wheeler County Translator Systems Inc. (KCIT Ch. 14 Amarillo)

Technical Facilities: 0.789-kw ERP, 289-ft. above ground, 3222-ft. above sea level, lat. 35° 35' 52", long. 100° 29' 48".

New Mobeetie—K47GM, Ch. 47, Wheeler County Translator System Inc. (KACV-TV Ch. 2 Amarillo) Phone: 806-259-2879.

Technical Facilities: 0.956-kw ERP, 289-ft. above ground, 3263-ft. above sea level, lat. 35° 35' 53", long. 100° 30' 42".

Odessa—K46HN, Ch. 46, Prism Broadcasting Network Inc. Phone: 770-953-3232.

Technical Facilities: 0.005-kw ERP, 20-ft. above ground, 2890-ft. above sea level, lat. 31° 53' 46", long. 102° 14' 50".

Holds CP for change to lat. 31° 54' 30", long. 102° 14' 29". BPTTL-20070105AET.

Ownership: Prism Broadcasting Network Inc.

Odessa—KTLD-LP, Ch. 49, Adelante Television Limited Partnership.

Technical Facilities: 200-w TPO, 1.72-kw ERP, 400-ft. above ground, 3169-ft. above sea level, lat. 31° 57' 30", long. 102° 03' 59".

Transmitter: E of State Rd. 349, 1-mi. S of I-20 intersection, SSE of Midland.

Ownership: Adelante Television Limited Partnership.

Odessa—KTLE-LP, Ch. 20, Adelante Television Limited Partnership.

Technical Facilities: 729-w TPO, 4.81-kw ERP, 289-ft. above ground, 3205-ft. above sea level, lat. 31° 51' 58", long. 102° 22' 50".

Transmitter: Odessa Junior College, University Blvd., Odessa.

Ownership: Adelante Television Limited Partnership.

Palestine—K17BP, Ch. 17, Trinity Broadcasting Network Inc. Phone: 714-832-2950. Fax: 714-730-0661.

Technical Facilities: 1000-w TPO, 3.1-kw ERP, 279-ft. above ground, 889-ft. above sea level, lat. 31° 43' 12", long. 95° 39' 08".

Transmitter: 1.5-mi. S of intersection of Rtes. 256 & 1990.

Began Operation: July 31, 1988.

Ownership: Trinity Broadcasting Network Inc.

Personnel: Paul Crouch, General Manager; Ben Miller, Chief Engineer; Rod Henke, Sales Manager.

Palestine—K24DS, Ch. 24, Eternal Truth Network Inc. Phone: 903-729-7274.

Technical Facilities: 1000-w TPO, 42.3-kw ERP, 420-ft. above ground, 797-ft. above sea level, lat. 31° 39' 56", long. 95° 38' 08".

Transmitter: Rte. 5.

Ownership: Eternal Truth Network Inc.

Pampa—KZFB-LP, Ch. 34, Iglesia Jesucristo Es Mi Refugio Inc. Phone: 214-330-8700.

Technical Facilities: 120-kw ERP, 217-ft. above ground, 3655-ft. above sea level, lat. 35° 23' 00", long. 101° 18' 41".

Ownership: Iglesia Jesucristo Es Mi Refugio Inc.

Paris—K02EQ, Ch. 2, WEAU Licensee Corp. (KXII Ch. 12 Sherman) Phone: 715-835-1313.

Technical Facilities: 0.904-kw ERP, lat. 33° 38' 55", long. 095° 36' 16".

Ownership: Gray Television Inc.

Paris—K27GR, Ch. 27, First Baptist Church of Paris, Texas. Phone: 970-785-6431.

Technical Facilities: 30.6-kw ERP, 420-ft. above ground, 1042-ft. above sea level, lat. 33° 37' 15", long. 95° 32' 51".

Ownership: First Baptist Church of Paris, Texas.

Paris—K42DA, Ch. 42, Trinity Broadcasting Network Inc. (KTBN-TV Ch. 40 Santa Ana) Phone: 714-832-2950. Fax: 714-730-0661.

Technical Facilities: 1000-w TPO, 13.3-kw ERP, 561-ft. above ground, 1112-ft. above sea level, lat. 33° 37' 15", long. 95° 32' 50".

Holds CP for change to 15-kw ERP, 561-ft. above ground, 1111-ft. above sea level, BDFCDTT-20060329AFX.

Transmitter: Near Loop 286 & FM 1497, Paris.

Ownership: Trinity Broadcasting Network Inc.

Personnel: Paul F. Crouch, General Manager; Rod Henke, Sales Manager; Ben Miller, Chief Engineer.

Paris—KHFD-LP, Ch. 64, EICB-TV East LLC. Phone: 972-291-3750.

Technical Facilities: 0.005-kw ERP, 30-ft. above ground, 574-ft. above sea level, lat. 33° 39' 42", long. 95° 30' 42".

Holds CP for change to channel number 51, 15-kw ERP, 453-ft. above ground, 936-ft. above sea level, lat. 33° 22' 02.31", long. 95° 40' 26.15". BDISDTL-20070417ACP.

Ownership: EICB-TV LLC.

Paris—KPTD-LP, Ch. 49, Word of God Fellowship Inc. Phone: 817-571-1229.

Technical Facilities: 10-kw ERP, 492-ft. above ground, 1042-ft. above sea level, lat. 33° 37' 15", long. 95° 32' 50".

Holds CP for change to 499-ft. above ground, 1020-ft. above sea level, lat. 33° 36' 59", long. 95° 33' 16". BPTTL-20070910ADQ.

Ownership: Word of God Fellowship Inc.

Pecos—K20HD, Ch. 20, ComCorp of Texas License Corp., Debtor In Possession. (KPEJ Ch. 24 Odessa) Phone: 337-237-1142.

Technical Facilities: 9.47-kw ERP, lat. 31° 001' 52", long. 104° 004' 38".

Ownership: Communications Corp. of America, Debtor-In-Possession.

Pecos—K64EC, Ch. 64, Prime Time Christian Broadcasting Inc. Phone: 915-563-0420. Fax: 915-563-1736.

Technical Facilities: 20-w TPO, 3.03-kw ERP, 3038-ft. above sea level, lat. 31° 29' 57", long. 103° 19' 50".

Transmitter: 1.7-mi. N of Hwy. 80 & 10-mi. NE of Pecos.

Multichannel TV Sound: Separate audio program.

Began Operation: June 5, 1994.

Ownership: Prime Time Christian Broadcasting Inc.

Personnel: Al Cooper, General Manager; Jay Westcott, Chief Engineer; Jeff Welter, Sales Manager.

Perryton—K58EA, Ch. 58, C L & O Translator System Inc. (KCIT Ch. 14 Amarillo)

Technical Facilities: 0.77-kw ERP, 348-ft. above ground, 3337-ft. above sea level, lat. 36° 07' 04", long. 100° 48' 07".

Perryton—K62DD, Ch. 62, C L & O Translator System Inc. (KACV-TV Ch. 2 Amarillo; KWET Ch. 12 Cheyenne)

Technical Facilities: 0.76-kw ERP, lat. 36° 007' 004", long. 100° 48' 007".

Perryton—K64AC, Ch. 64, C L & O Translator System Inc. (KFDA-TV Ch. 10 Amarillo)

Technical Facilities: 0.765-kw ERP, 348-ft. above ground, 3327-ft. above sea level, lat. 36° 06' 26", long. 100° 47' 32".

Perryton—K66AB, Ch. 66, C L & O Translator System Inc. (KAMR-TV Ch. 4 Amarillo)

Technical Facilities: 0.765-kw ERP, 348-ft. above ground, 3327-ft. above sea level, lat. 36° 06' 26", long. 100° 47' 32".

Perryton—K68AD, Ch. 68, C L & O Translator System Inc. (KVII-TV Ch. 7 Amarillo)

Technical Facilities: 0.765-kw ERP, 348-ft. above ground, 3327-ft. above sea level, lat. 36° 06' 26", long. 100° 47' 32".

Plainview—K18HC, Ch. 18, Iglesia Jesucristo Es Mi Refugio Inc. Phone: 972-467-9791.

Technical Facilities: 1-kw ERP, 295-ft. above ground, 3714-ft. above sea level, lat. 34° 14' 05", long. 101° 47' 25".

Ownership: Iglesia Jesucristo Es Mi Refugio Inc.

Plainview—K44GL, Ch. 44, Ramar Communications II Ltd. (KMYL-LP Ch. 14 Lubbock) Phone: 806-745-3434.

Technical Facilities: 9.6-kw ERP, 371-ft. above ground, 3747-ft. above sea level, lat. 34° 13' 14", long. 101° 42' 54".

Ownership: Ramar Communications II Ltd.

Plainview—KPGD-LP, Ch. 47, Prime Time Christian Broadcasting Inc.

Technical Facilities: 0.614-kw ERP, lat. 34° 13' 005", long. 101° 42' 002".

Quanah—K27HM, Ch. 27, Northfork TV Translator System. (KJTL Ch. 18 Wichita Falls) Phone: 806-259-2879.

Technical Facilities: 0.75-kw ERP, 292-ft. above ground, 1923-ft. above sea level, lat. 34° 12' 41", long. 99° 44' 05".

Ownership: Northfork TV Translator System.

Quanah—K29FR, Ch. 29, Northfork TV Translator Systems. (KFDX-TV Ch. 3 Wichita Falls) Phone: 806-259-2879.

Technical Facilities: 0.75-kw ERP, 292-ft. above ground, 1923-ft. above sea level, lat. 34° 12' 41", long. 99° 44' 05".

Ownership: Northfork TV Translator System.

Quanah—K31HC, Ch. 31, Northfork TV Translator System. Phone: 806-259-2879.

Technical Facilities: 0.75-kw ERP, 292-ft. above ground, 1923-ft. above sea level, lat. 34° 12' 41", long. 99° 44' 05".

Ownership: Northfork TV Translator System.

Quanah—K33HG, Ch. 33, Northfork TV Translator System. (KJBO-LP Ch. 35 Wichita Falls) Phone: 806-259-2879.

Technical Facilities: 0.75-kw ERP, 292-ft. above ground, 1923-ft. above sea level, lat. 34° 12' 41", long. 99° 44' 05".

Ownership: Northfork TV Translator System.

Quanah—K39GH, Ch. 39, Northfolk TV Translator System. (KVII-TV Ch. 7 Amarillo) Phone: 806-259-2879.

Technical Facilities: 0.75-kw ERP, 1886-ft. above ground, 3517-ft. above sea level, lat. 34° 12' 41", long. 99° 44' 05".

Ownership: Northfork TV Translator System.

Quanah—K41HQ, Ch. 41, Northfork TV Translator System. (KFDA-TV Ch. 10 Amarillo) Phone: 806-259-2879.

Technical Facilities: 0.75-kw ERP, 1886-ft. above ground, 3517-ft. above sea level, lat. 34° 12' 41", long. 99° 44' 05".

Ownership: Northfork TV Translator System.

Quanah—K43HD, Ch. 43, Northfork TV Translator System. (KAMR-TV Ch. 4 Amarillo)

Technical Facilities: 0.75-kw ERP, 1886-ft. above ground, 3517-ft. above sea level, lat. 34° 12' 41", long. 99° 44' 005".

Quitaque—K35EM, Ch. 35, Amarillo Junior College. (KACV-TV Ch. 2 Amarillo)

Technical Facilities: 1.05-kw ERP, 184-ft. above ground, 3330-ft. above sea level, lat. 34° 20' 01", long. 101° 07' 11".

■ **Raymondville**—KMAO-LP, Ch. 50, Aracelis Ortiz Corp.

Technical Facilities: 100-w TPO, 0.15-kw ERP, 500-ft. above ground, 528-ft. above sea level, lat. 26° 28' 32", long. 97° 48' 30".

Transmitter: 2-mi. W of Raymondville.

Began Operation: August 12, 1998.

Ownership: Aracelis Ortiz.

Raymondville—KRYM-LP, Ch. 55, Aracelis Ortiz Corp. Phone: 956-412-5600.

Technical Facilities: 100-w TPO, 0.5-kw ERP, 500-ft. above ground, 528-ft. above sea level, lat. 26° 28' 32", long. 97° 48' 30".

Holds CP for change to channel number 46, 0.1-kw ERP, 95-ft. above ground, 131-ft. above sea level, lat. 26° 29' 51", long. 97° 46' 04". BDISTTL-20070214AAL.

Transmitter: 2-mi. W of downtown Raymondville on Hwy. 186.

Began Operation: May 21, 1998.

Ownership: Aracelis Ortiz Corp.

Rio Grande City—KRGT-LP, Ch. 6, CTV Broadcasting LLC. Phone: 713-358-4229.

Technical Facilities: 6.7-w TPO, 0.04-kw ERP, 70-ft. above ground, 332-ft. above sea level, lat. 26° 24' 22", long. 98° 55' 02".

Transmitter: 0.7-mi. NE of Rosita.

Ownership: CTV Broadcasting LLC.

Personnel: Chuck Ortiz, General Manager; Carlos Macias, Chief Engineer.

■ **Robstown**—KINE-LP, Ch. 44, Humberto Lopez. Phone: 361-284-8877. Fax: 361-284-7722.

Technical Facilities: 905-w TPO, 20-kw ERP, 256-ft. above ground, 306-ft. above sea level, lat. 27° 40' 39", long. 97° 38' 20".

Transmitter: 5612 Farm Rd. 665, Petronia.

Began Operation: August 6, 1999.

Ownership: Humberto Lopez.

Personnel: Humberto L. Lopez, General Manager; Bob Reyna, Chief Engineer; Carlos Lopez, Sales Manager.

■ **Round Rock**—KHPZ-CA, Ch. 15, KXAN Inc. Phones: 512-476-3636; 202-462-6065. Fax: 512-476-1520.

Technical Facilities: 10.6-kw ERP, 436-ft. above ground, 1296-ft. above sea level, lat. 30° 36' 04", long. 97° 39' 34".

Holds CP for change to 0.056-kw ERP, BDFCDTA-20060331ATX.

Ownership: LIN TV Corp.

Royse City—KZFW-LP, Ch. 53, Iglesia Jesucristo Es Mi Refugio Inc. Phone: 214-330-8700.

Studio: 3302 Mineola St., Greenville, TX 75401.

Technical Facilities: 50-kw ERP, 378-ft. above ground, 879-ft. above sea level, lat. 32° 50' 36", long. 96° 33' 48".

Holds CP for change to channel number 6, 3-kw ERP, 390-ft. above ground, 1017-ft. above sea level, lat. 32° 44' 28", long. 96° 53' 42". BDISTVL-20070522AAA.

Began Operation: August 1, 1986.

Ownership: Iglesia Jesucristo Es Mi Refugio Inc.

Personnel: Bill R. Wright, President & General Manager; Marty Choate, Sales Manager; D. W. Strahan, Chief Engineer; Jay Garrett, Marketing Director.

San Angelo—K43IQ, Ch. 43, Windsong Communications Inc. Phone: 936-443-4451.

Technical Facilities: 0.9-kw ERP, 269-ft. above ground, 2106-ft. above sea level, lat. 31° 28' 10.4", long. 100° 27' 05.7".

Began Operation: February 21, 2007.

Ownership: Windsong Communications Inc.

San Angelo—K44FJ, Ch. 44, Trinity Broadcasting Network Inc. (KTBN-TV Ch. 40 Santa Ana) Phone: 714-832-2950. Fax: 714-730-0661.

Technical Facilities: 12.9-kw ERP, lat. 31° 35' 21", long. 100° 31' 000".

Transmitter: State Rte. 87 & Marsh Rd. intersection.

Ownership: Trinity Broadcasting Network Inc.

San Angelo—K45HW, Ch. 45, Howard Mintz. Phone: 361-883-1793.

Technical Facilities: 0.98-kw ERP, 328-ft. above ground, 2165-ft. above sea level, lat. 31° 28' 10", long. 100° 27' 06".

Ownership: Howard Mintz.

■ **San Angelo**—KANG-CA, Ch. 41, Entravision Holdings LLC. Phone: 310-447-3870.

Technical Facilities: 1000-w TPO, 12.5-kw ERP, 490-ft. above ground, 2879-ft. above sea level, lat. 31° 29' 41", long. 100° 28' 36".

Transmitter: 3639 N. Bryant Rd.

Ownership: Entravision Communications Corp.

San Angelo—KEUS-LP, Ch. 31, Entravision Holdings LLC. Phone: 310-447-3870.

Technical Facilities: 1000-w TPO, 11.3-kw ERP, 490-ft. above ground, 2879-ft. above sea level, lat. 31° 29' 41", long. 100° 28' 36".

Transmitter: 3639 N. Bryant Rd.

Ownership: Entravision Communications Corp.

Personnel: Gerald Benavides, General Manager.

San Angelo—KPKS-LP, Ch. 51, Prime Time Christian Broadcasting Inc. Phone: 915-563-0420.

Technical Facilities: 13.78-kw ERP, 399-ft. above ground, 2433-ft. above sea level, lat. 31° 35' 21", long. 100° 31' 00".

Ownership: Prime Time Christian Broadcasting Inc.

San Angelo—KTXE-LP, Ch. 38, BlueStone License Holdings Inc. (KTXS-TV Ch. 12 Sweetwater) Phone: 212-248-8717.

Technical Facilities: 6.38-kw ERP, 390-ft. above ground, 2283-ft. above sea level, lat. 31° 29' 006", long. 100° 27' 27".

Ownership: Bonten Media Group LLC.

San Antonio—K14KI, Ch. 14, Three Angels Broadcasting Network Inc. Phone: 618-627-4651. Fax: 618-627-4155.

Studio: 3391 Charley Good Rd., West Frankfort, IL 62896.

Technical Facilities: 1000-w TPO, 21-kw ERP, 193-ft. above ground, 974-ft. above sea level, lat. 29° 22' 56", long. 98° 38' 51".

Transmitter: 4917 Ravenswood Dr.

Began Operation: June 20, 1997.

Ownership: Three Angels Broadcasting Network Inc.

Personnel: Moses Primo, Chief Engineer.

■ **San Antonio**—K14LM, Ch. 14, Three Angels Broadcasting Network Inc. Phone: 518-627-4651.

Technical Facilities: 53.1-kw ERP, 312-ft. above ground, 991-ft. above sea level, lat. 29° 26' 29", long. 98° 30' 22".

Ownership: Three Angels Broadcasting Network Inc.

San Antonio—K20BW, Ch. 20, Trinity Broadcasting Network Inc. Phone: 714-832-2950. Fax: 714-730-0661.

Technical Facilities: 1000-w TPO, 57.9-kw ERP, 131-ft. above ground, 1161-ft. above sea level, lat. 29° 31' 10", long. 98° 34' 15".

Transmitter: Wurzbach Rd. & Fredericksburg Rd., San Antonio.

Ownership: Trinity Broadcasting Network Inc.

Personnel: Jim R. Moss, Executive Director.

San Antonio—K45FJ, Ch. 45, Trinity Broadcasting Network Inc. Phone: 714-832-2950. Fax: 714-730-0661.

Studio: 600 N. Loop 1604 E, San Antonio, TX 78232.

Technical Facilities: 1000-w TPO, 2.5-kw ERP, 266-ft. above ground, 1204-ft. above sea level, lat. 29° 37' 12", long. 98° 22' 49".

Transmitter: 5031 Judson Rd., San Antonio, 12-mi. N of Loop 1604.

Ownership: Trinity Broadcasting Network Inc.

Personnel: Rick Rodriguez, Sales Representative; Dale Taylor, Chief Engineer.

■ **San Antonio**—K51JF, Ch. 51, Mintz Broadcasting. Phone: 361-883-1763.

Technical Facilities: 9.5-kw ERP, 492-ft. above ground, 1172-ft. above sea level, lat. 29° 26' 29", long. 98° 30' 22".

Ownership: Mintz Broadcasting.

Personnel: Edward Rivera, General Manager; Carlos Ortiz, Sales Manager.

San Antonio—KBNB-LP, Ch. 10, B Communications Joint Venture. Phone: 361-289-0125.

Technical Facilities: 0.999-kw ERP, 436-ft. above ground, 1078-ft. above sea level, lat. 29° 25' 21", long. 98° 29' 28".

Holds CP for change to 1-kw ERP, 436-ft. above ground, 1115-ft. above sea level, lat. 29° 26' 29", long. 98° 30' 22". BPTVL-20060703AAZ.

Ownership: B Communications Joint Venture.

■ **San Antonio**—KEVI-LP, Ch. 25, Kevin Ortiz. Phone: 956-421-2635.

Technical Facilities: 12.6-kw ERP, 299-ft. above ground, 1237-ft. above sea level, lat. 29° 37' 12", long. 98° 22' 49".

Ownership: Kevin Ortiz.

■ **San Antonio**—KFLZ-CA, Ch. 7, B Communications Joint Venture. Phone: 361-241-7944.

Technical Facilities: 10-w TPO, 0.122-kw ERP, 193-ft. above ground, 725-ft. above sea level, lat. 29° 18' 04", long. 98° 24' 59".

Holds CP for change to 1-kw ERP, 463-ft. above ground, 1132-ft. above sea level, lat. 29° 26' 29", long. 98° 30' 22". BPTVL-20020313AAN.

Transmitter: 1-mi. SW of I-37 S on Blue Wing Rd.

Began Operation: April 23, 1998.

Ownership: B Communications Joint Venture.

■ **San Antonio**—KFTO-CA, Ch. 67, Telefutura Partnership of San Antonio. Phone: 310-556-7600.

Technical Facilities: 10.9-kw ERP, 328-ft. above ground, 981-ft. above sea level, lat. 29° 25' 30", long. 98° 29' 03".

Ownership: Univision Communications Inc.

■ **San Antonio**—KGMM-CA, Ch. 44, Caballero Acquisition Inc.

Technical Facilities: 51-kw ERP, 899-ft. above ground, 1424-ft. above sea level, lat. 29° 17' 39", long. 98° 15' 30".

Began Operation: June 17, 1999.

Ownership: Caballero Acquisition Inc.

Personnel: Eduardo Caballero, Chief Executive Officer.

San Antonio—KISA-LP, Ch. 40, Mako Communications LLC. Phone: 361-883-1763.

Technical Facilities: 7-kw ERP, 420-ft. above ground, 1099-ft. above sea level, lat. 29° 26' 29.06", long. 98° 30' 21.7".

Began Operation: January 15, 1994.

Ownership: Mako Communications LLC.

Personnel: Terry Tackitt, General Manager; Victor Pfau, Chief Engineer.

San Antonio—KMHZ-LP, Ch. 11, Louis Martinez Family Group LLC. Phone: 951-940-1700.

Technical Facilities: 0.999-kw ERP, 459-ft. above ground, 1139-ft. above sea level, lat. 29° 26' 29", long. 98° 30' 22".

Began Operation: May 7, 1999.

Ownership: Louis Martinez Family Group LLC.

■ **San Antonio**—KNIC-CA, Ch. 17, Telefutura Parthership of San Antonio. Phone: 512-824-5812.

Technical Facilities: 1000-w TPO, 36.8-kw ERP, 548-ft. above ground, 1220-ft. above sea level, lat. 29° 25' 41", long. 98° 29' 32".

Transmitter: NBC Plaza, 112 E. Pecan, San Antonio.

Ownership: Univision Communications Inc.

Personnel: David Loving, Vice President & General Manager.

San Antonio—KOBS-LP, Ch. 43, Clark Ortiz. Phones: 956-454-6757; 956-421-2635.

Technical Facilities: 1000-w TPO, 6-kw ERP, 125-ft. above ground, 1010-ft. above sea level, lat. 29° 28' 45", long. 98° 29' 33".

Holds CP for change to channel number 19, 9.99-kw ERP, 397-ft. above ground, 1076-ft. above sea level, lat. 29° 26' 29", long. 98° 30' 22". BMPTTL-20070406AAB.

Transmitter: Abe Lincoln & Whitley Rds. intersection.

Ownership: Clark Ortiz.

■ **San Antonio**—KRYT-LP, Ch. 51, Aracelis Ortiz Corp. Phone: 956-412-5600.

Technical Facilities: 994-w TPO, 60-kw ERP, 469-ft. above ground, 1391-ft. above sea level, lat. 29° 17' 39", long. 98° 15' 30".

Holds CP for change to channel number 36, 9.999-kw ERP, 341-ft. above ground, 981-ft. above sea level, lat. 29° 25' 52", long. 98° 29' 23". BDISTTL-20070403ABU.

Transmitter: FM 1560 & Galm Rd.

Began Operation: May 7, 1999.

Ownership: Aracelis Ortiz.

San Antonio—KSAA-LP, Ch. 28, Mako Communications LLC. Phones: 361-883-1763; 361-883-3160.

Technical Facilities: 1000-w TPO, 14.5-kw ERP, 361-ft. above ground, 1041-ft. above sea level, lat. 29° 26' 30", long. 98° 30' 23".

Transmitter: 4-mi. from Elmendorf.

Began Operation: April 1, 1994.

Ownership: Mako Communications LLC.

San Antonio—KTDF-LP, Ch. 18, Joseph W. Shaffer. (KTBN-TV Ch. 40 Santa Ana) Phone: 928-717-0828.

Technical Facilities: 11.5-kw ERP, 547-ft. above ground, 1220-ft. above sea level, lat. 29° 25' 42", long. 98° 29' 33".

■ **San Antonio**—KVDF-CA, Ch. 31, Una Vez Mas San Antonio License LLC. Phone: 214-754-7008.

Technical Facilities: 1000-w TPO, 38.4-kw ERP, 469-ft. above ground, 1148-ft. above sea level, lat. 29° 26' 30", long. 98° 30' 28".

Transmitter: 1010 W. Laurel.

Began Operation: September 6, 1996.

Ownership: Una Vez Mas GP LLC.

Personnel: Brett Huggins, Chief Engineer.

■ **San Antonio**—KXTM-LP, Ch. 21, Humberto Lopez. Phone: 361-289-8877. Fax: 361-289-7722.

Technical Facilities: 26.4-kw ERP, 801-ft. above ground, 1325-ft. above sea level, lat. 29° 17' 39", long. 98° 15' 30".

Multichannel TV Sound: Stereo and separate audio program.

Began Operation: May 31, 1998.

Ownership: Humberto Lopez.

San Marcos—K40CT, Ch. 40, KXAN Inc. (KXAN-TV Ch. 36 Austin)

Technical Facilities: 8.6-kw ERP, lat. 29° 53' 30", long. 097° 57' 003".

■ **San Marcos**—KHPM-CA, Ch. 40, KXAN Inc. Phones: 512-476-3636; 202-462-6065. Fax: 512-476-1520.

Technical Facilities: 8-kw ERP, 39-ft. above ground, 801-ft. above sea level, lat. 29° 53' 26", long. 97° 56' 54".

Holds CP for change to 0.037-kw ERP, BDFCDTA-20060329AMA.

Ownership: LIN TV Corp.

San Marcos—KTXU-LP, Ch. 47, Claro Communications Ltd. Phone: 361-241-7944.

Technical Facilities: 3-kw ERP, 787-ft. above ground, 1609-ft. above sea level, lat. 30° 19' 23", long. 97° 47' 58".

Transmitter: Mathews & Pecan Sts.

Ownership: Gerald G. Benavides.

San Saba—K41HX, Ch. 41, Foster Charitable Foundation Inc. Phone: 830-896-1230.

Technical Facilities: 45-kw ERP, 149-ft. above ground, 1384-ft. above sea level, lat. 31° 11' 26", long. 98° 42' 55".

Ownership: Foster Charitable Foundation Inc.

Seminole—K17FX, Ch. 17, Ramar Communications II Ltd.

Technical Facilities: 6.8-kw ERP, 400-ft. above ground, 4012-ft. above sea level, lat. 32° 43' 30", long. 102° 38' 001".

Seminole—K21FV, Ch. 21, Ramar Communications II Ltd.

Technical Facilities: 6.8-kw ERP, 400-ft. above ground, 3684-ft. above sea level, lat. 32° 43' 30", long. 102° 38' 01".

Seminole—K58GN, Ch. 58, Trinity Broadcasting Network Inc. Phone: 714-832-2950. Fax: 714-730-0661.

Technical Facilities: 10-kw ERP, lat. 32° 43' 54", long. 102° 38' 53".

Ownership: Trinity Broadcasting Network Inc.

Seminole—KSGD-LP, Ch. 49, Prime Time Christian Broadcasting Inc.

Technical Facilities: 0.87-kw ERP, lat. 32° 44' 47", long. 102° 40' 10".

Holds CP for change to 250-ft. above ground, 3573-ft. above sea level, lat. 32° 43' 27", long. 102° 39' 28". BPTTL-20050323ACB.

Transmitter: 2.75-mi. N & 0.75-mi. E of Seminole off of FM 214.

Ownership: Prime Time Christian Broadcasting Inc.

Sherman—KADY-LP, Ch. 34, Una Vez Mas Sherman License LLC. Phone: 214-754-7008.

Technical Facilities: 10-kw ERP, 250-ft. above ground, 970-ft. above sea level, lat. 33° 42' 09", long. 96° 34' 05".

Began Operation: .

Ownership: Una Vez Mas GP LLC.

Snyder—K42ET, Ch. 42, Ramar Communications II Ltd.

Technical Facilities: 9.31-kw ERP, 310-ft. above ground, 2745-ft. above sea level, lat. 32° 45' 34", long. 100° 54' 47".

Ownership: Ramar Communications II Ltd.

Snyder—K44FG, Ch. 44, Nexstar Finance Inc. (KLBK-TV Ch. 13 Lubbock; KCBD Ch. 11 Lubbock) Phone: 972-373-8800.

Technical Facilities: 0.08-kw ERP, lat. 32° 46' 52", long. 100° 53' 52".

Holds CP for change to 0.0004-kw ERP, 207-ft. above ground, 2705-ft. above sea level, BDFCDTT-20060403AIH.

Ownership: Nexstar Broadcasting Group Inc.

Snyder—K47IP, Ch. 47, Ramar Communications II Ltd. (KUPT Ch. 29 Hobbs) Phone: 806-745-3434. Fax: 806-748-1949.

Technical Facilities: 9.31-kw ERP, 310-ft. above ground, 2745-ft. above sea level, lat. 32° 45' 34", long. 100° 54' 47".

Ownership: Ramar Communications II Ltd.

Snyder—K49GT, Ch. 49, Ramar Communications II Ltd. (KIOY Ch. 6 San Angelo) Phone: 806-745-3434.

Technical Facilities: 9.31-kw ERP, 310-ft. above ground, 2745-ft. above sea level, lat. 32° 45' 34", long. 100° 54' 47".

Ownership: Ramar Communications II Ltd.

Somerville—KUTW-LP, Ch. 34, Borger Broadcasting Inc. Phone: 501-219-2400.

Technical Facilities: 150-kw ERP, 376-ft. above ground, 689-ft. above sea level, lat. 30° 24' 51", long. 96° 25' 52".

Ownership: Equity Media Holdings Corp.

■ **Stamford**—KIDT-LP, Ch. 44, Sage Broadcasting Corp./KIDY-TV.

Technical Facilities: 10-kw ERP, 515-ft. above ground, 2205-ft. above sea level, lat. 32° 56' 16", long. 99° 57' 20".

Holds CP for change to 8.2-kw ERP, BMPTTA-20050223AAK.

Transmitter: 0.7-mi. NW of FM 1661.

Ownership: Sage Broadcasting Corp.

Stockton—KDTS-LP, Ch. 52, Word of God Fellowship Inc. Phone: 817-858-9955. Fax: 817-571-7478.

Technical Facilities: 7.68-kw ERP, 394-ft. above ground, 413-ft. above sea level, lat. 37° 59' 30", long. 121° 17' 17".

Ownership: Word of God Fellowship Inc.

Sweetwater—KASX-LP, Ch. 22, Una Vez Mas Sweetwater License I LLC. Phone: 214-754-7008.

Technical Facilities: 10-kw ERP, 636-ft. above ground, 2736-ft. above sea level, lat. 32° 29' 11", long. 100° 22' 05".

Ownership: Una Vez Mas GP LLC.

■ **Sweetwater**—KIDB-CA, Ch. 35, Sage Broadcasting Corp. Phone: 915-655-6006. Fax: 915-673-2345.

Technical Facilities: 7.03-kw ERP, 325-ft. above ground, 2581-ft. above sea level, lat. 32° 25' 50.3", long. 100° 16' 51".

Holds CP for change to 8.8-kw ERP, BPTTA-20040519AAR.

Began Operation: January 9, 1997.

Ownership: Sage Broadcasting Corp.

Sweetwater—KSWR-LP, Ch. 39, Una Vez Mas Sweetwater License II LLC. Phone: 214-754-7008.

Technical Facilities: 10-kw ERP, 636-ft. above ground, 2736-ft. above sea level, lat. 32° 29' 11", long. 100° 22' 05".

Ownership: Una Vez Mas GP LLC.

Texarkana—K30EA, Ch. 30, Trinity Broadcasting Network Inc. (KTBN-TV Ch. 40 Santa Ana) Phone: 714-832-2950. Fax: 714-730-0661.

Technical Facilities: 13.5-kw ERP, lat. 33° 25' 48", long. 094° 005' 008".

Ownership: Trinity Broadcasting Network Inc.

■ **Texarkana**—K41EQ, Ch. 41, Three Angels Broadcasting Network Inc. Phone: 618-627-4651. Fax: 618-627-4155.

Studio: RR 3, State Rte. 34, PO Box 176A, Thompsonville, IL 62890.

Technical Facilities: 1000-w TPO, 9.08-kw ERP, 774-ft. above sea level, lat. 33° 25' 48", long. 94° 05' 08".

Transmitter: SW of Rosewood St. & Westlawn Dr.

Ownership: Three Angels Broadcasting Network Inc.

Personnel: Moses Primo, Chief Engineer; Linda Shelton, Program Director.

Texline—K02AA, Ch. 2, Texline Lions Club. (KFDA-TV Ch. 10 Amarillo)

Technical Facilities: 4.65-kw ERP, lat. 36° 22' 31", long. 103° 001' 28".

Tulia—K25CP, Ch. 25, Nexstar Broadcasting Inc. (KAMR-TV Ch. 4 Amarillo) Phone: 972-373-8800.

Technical Facilities: 7.03-kw ERP, lat. 34° 23' 27", long. 101° 38' 37".

Holds CP for change to 0.005-kw ERP, 308-ft. above ground, 3779-ft. above sea level, lat. 34° 32' 12", long. 101° 44' 25". BDFCDTT-20060403AIG.

Ownership: Nexstar Broadcasting Group Inc.

Tulia—K36CC, Ch. 36, City of Tulia. (KVII-TV Ch. 7 Amarillo)

Technical Facilities: 7.16-kw ERP, lat. 34° 23' 27", long. 101° 38' 37".

Ownership: City of Tulia.

Tulia—K55JV, Ch. 55, City of Tulia. (KACV-TV Ch. 2 Amarillo) Phone: 806-995-3547.

Technical Facilities: 0.886-kw ERP, 308-ft. above ground, 3779-ft. above sea level, lat. 34° 32' 12", long. 101° 44' 25".

Ownership: City of Tulia.

Tulia—K57JK, Ch. 57, City of Tulia. (KCIT Ch. 14 Amarillo) Phone: 806-995-3547.

Technical Facilities: 0.886-kw ERP, 308-ft. above ground, 3779-ft. above sea level, lat. 34° 32' 12", long. 101° 44' 25".

Ownership: City of Tulia.

Turkey, etc.—K54AW, Ch. 54, Arnold Cruze. (KAMR-TV Ch. 4 Amarillo) Phone: 806-259-2879.

Technical Facilities: 0.47-kw ERP, 121-ft. above ground, 3251-ft. above sea level, lat. 34° 24' 01", long. 101° 07' 11".

Turkey, etc.—K56DM, Ch. 56, Arnold Cruze. (KVII-TV Ch. 7 Amarillo) Phone: 806-259-2879.

Technical Facilities: 0.47-kw ERP, 121-ft. above ground, 3251-ft. above sea level, lat. 34° 24' 01", long. 101° 07' 11".

Turkey, etc.—K58DF, Ch. 58, Arnold Cruze. (KFDA-TV Ch. 10 Amarillo) Phone: 806-259-2879.

Technical Facilities: 0.47-kw ERP, 121-ft. above ground, 3251-ft. above sea level, lat. 34° 24' 01", long. 101° 07' 11".

Turkey, etc.—K60BW, Ch. 60, Arnold Cruze. (KCIT Ch. 14 Amarillo) Phone: 806-259-2879.

Technical Facilities: 2.07-kw ERP, 3251-ft. above sea level, lat. 34° 24' 01", long. 101° 07' 11".

Tuscola—K36HF, Ch. 36, Marcia T. Turner. Phone: 954-732-9539.

Technical Facilities: 50-kw ERP, 102-ft. above ground, 1909-ft. above sea level, lat. 32° 22' 21", long. 99° 47' 42".

Ownership: Marcia T. Turner.

Tyler—K20DL, Ch. 20, Progressive Cable Communications Inc.

Technical Facilities: 1000-w TPO, 8.9-kw ERP, 889-ft. above sea level, lat. 32° 21' 43", long. 95° 16' 10".

Transmitter: 0.37-mi. N of Commerce St. & Loop 323.

Began Operation: June 21, 1994.

Ownership: Progressive Communications Inc.

Tyler—KTPN-LP, Ch. 48, Warwick Communications Inc., Debtor In Possession. Phone: 903-234-2248. Fax: 903-753-6637.

Technical Facilities: 988-w TPO, 17.3-kw ERP, 430-ft. above ground, 882-ft. above sea level, lat. 32° 21' 43", long. 95° 16' 10".

Transmitter: 1702 E. Commerce St., Tyler.

Began Operation: October 15, 1993.

Ownership: White Knight Holdings Inc., Debtor In Possession.

■ **Tyler-Jacksonville**—K26GA, Ch. 26, Three Angels Broadcasting Network Inc. Phone: 618-627-4651. Fax: 618-627-4155.

Studio: 3391 Charley Good Rd., West Frankfort, IL 62896.

Technical Facilities: 1000-w TPO, 36-kw ERP, 500-ft. above ground, 1083-ft. above sea level, lat. 32° 003' 40", long. 95° 18' 50".

Transmitter: 0.9-mi. W of Hwy. 69.

Ownership: Three Angels Broadcasting Network Inc.

Personnel: Moses Primo, Chief Engineer.

Uvalde—K15BV, Ch. 15, Trinity Broadcasting Network Inc. Phone: 714-832-2950. Fax: 714-730-0661.

Technical Facilities: 1000-w TPO, 0.9-kw ERP, 121-ft. above ground, 1119-ft. above sea level, lat. 29° 10' 48", long. 99° 48' 47".

Transmitter: 1.4-mi. S of US Rte. 90 & SR 481, near Uvalde.

Began Operation: October 26, 1992.

Ownership: Trinity Broadcasting Network Inc.

Personnel: Paul F. Crouch, General Manager; Ben Miller, Chief Engineer; Rod Henke, Sales Manager.

Uvalde—K17GL, Ch. 17, J.B. Salazar. (KSAT-TV Ch. 12 San Antonio) Phone: 830-278-3523. Fax: 830-591-1120.

Technical Facilities: 0.999-kw ERP, 51-ft. above ground, 1201-ft. above sea level, lat. 29° 15' 41", long. 99° 44' 54".

Ownership: J. B. Salazar.

Uvalde—K42GJ, Ch. 42, J.B. Salazar. Phone: 830-278-3523.

Technical Facilities: 8.15-kw ERP, 820-ft. above ground, 2369-ft. above sea level, lat. 29° 37' 11", long. 99° 02' 55".

Ownership: J. B. Salazar.

Uvalde—K45HM, Ch. 45, J.B. Salazar. Phone: 830-278-3523. Fax: 830-591-1120.

Technical Facilities: 0.999-kw ERP, 51-ft. above ground, 1201-ft. above sea level, lat. 29° 15' 41", long. 99° 44' 53".

Ownership: J. B. Salazar.

Uvalde—K47IJ, Ch. 47, J.B. Salazar. Phone: 830-278-3523. Fax: 830-591-1120.

Technical Facilities: 9.99-kw ERP, 312-ft. above ground, 1378-ft. above sea level, lat. 29° 22' 08", long. 99° 20' 58".

Ownership: J. B. Salazar.

Uvalde—K49HH, Ch. 49, J.B. Salazar. Phone: 830-278-3523.

Technical Facilities: 0.999-kw ERP, 51-ft. above ground, 1201-ft. above sea level, lat. 29° 15' 40", long. 99° 44' 53".

Ownership: J. B. Salazar.

Uvalde—KNHB-LP, Ch. 7, CTV Broadcasting LLC. Phone: 713-358-4229.

Technical Facilities: 0.108-kw ERP, 100-ft. above ground, 1007-ft. above sea level, lat. 29° 12' 25", long. 99° 47' 55".

Ownership: CTV Broadcasting LLC.

Victoria—K38IG, Ch. 38, Mosely Enterprises LLC. Phone: 318-992-7766.

Technical Facilities: 0.11-kw ERP, 50-ft. above ground, 148-ft. above sea level, lat. 28° 46' 42", long. 96° 58' 08".

Holds CP for change to channel number 18, 9.99-kw ERP, 440-ft. above ground, 538-ft. above sea level, BDISTTL-20070402KPN.

Ownership: Mosely Enterprises LLC.

Victoria—K39HB, Ch. 39, Howard Mintz. Phone: 361-883-1763.

Technical Facilities: 5-kw ERP, 443-ft. above ground, 528-ft. above sea level, lat. 28° 47' 23", long. 96° 56' 20".

Ownership: Howard Mintz.

Victoria—K43DV, Ch. 43, Trinity Broadcasting Network Inc. (KTBN-TV Ch. 40 Santa Ana) Phone: 714-832-2950. Fax: 714-730-0661.

Technical Facilities: 8.63-kw ERP, 436-ft. above ground, 571-ft. above sea level, lat. 28° 49' 00", long. 97° 03' 57".

Ownership: Trinity Broadcasting Network Inc.

Victoria—K49IE, Ch. 49, Telecom Wireless LLC. Phone: 954-614-2416.

Technical Facilities: 1-kw ERP, 328-ft. above ground, 413-ft. above sea level, lat. 28° 46' 45", long. 96° 56' 32".

Ownership: Telecom Wireless LLC.

■ **Victoria**—KCPV-LP, Ch. 30, Club Communications. Phone: 361-883-1763.

Technical Facilities: 2-kw ERP, 443-ft. above ground, 528-ft. above sea level, lat. 28° 47' 23.0", long. 96° 56' 20.5".

Began Operation: August 1, 1981.

Ownership: Club Communications.

Personnel: Gerald Benavides, General Manager.

Victoria—KMOL-LP, Ch. 17, Saga Broadcasting LLC. Phone: 313-886-7070.

Technical Facilities: 50-kw ERP, 417-ft. above ground, 559-ft. above sea level, lat. 28° 50' 42", long. 97° 07' 33".

Ownership: Saga Communications Inc.

Victoria—KSVH-LP, Ch. 23, KM Communications Inc. Phone: 847-674-0864.

Technical Facilities: 1.45-kw ERP, 299-ft. above ground, 356-ft. above sea level, lat. 28° 46' 07", long. 96° 59' 10".

Ownership: KM Communications Inc.

■ **Victoria**—KTJA-CA, Ch. 51, Una Vez Mas Victoria License LLC. Phone: 214-754-7008.

Technical Facilities: 48.8-kw ERP, 433-ft. above ground, 531-ft. above sea level, lat. 28° 46' 43", long. 96° 58' 09".

Began Operation: April 25, 1987.

Ownership: Una Vez Mas GP LLC.

Personnel: Gerald Benavides, General Manager.

Victoria—KUNU-LP, Ch. 21, Saga Communications Inc. Phone: 313-886-7070.

Technical Facilities: 1-kw ERP, 396-ft. above ground, 486-ft. above sea level, lat. 28° 46' 37", long. 96° 57' 45".

Holds CP for change to 23.04-kw ERP, 480-ft. above ground, 569-ft. above sea level, BPTTL-20040924ACN.

Began Operation: December 4, 1998.

Ownership: Saga Communications Inc.

Victoria—KVCV-LP, Ch. 42, Windsong Communications Inc. Phone: 936-443-4451.

Technical Facilities: 8-kw ERP, 443-ft. above ground, 528-ft. above sea level, lat. 28° 47' 23.03", long. 96° 56' 20.45".

Ownership: Windsong Communications Inc.

■ **Victoria**—KVHM-LP, Ch. 31, Humberto Lopez. Phone: 361-575-9533. Fax: 361-575-9502.

Technical Facilities: 1000-w TPO, 27-kw ERP, 324-ft. above ground, 374-ft. above sea level, lat. 28° 46' 04", long. 96° 59' 12".

Transmitter: Hand Rd., 2.8-mi. from Victoria.

Began Operation: August 21, 1998.

Ownership: Humberto Lopez.

Personnel: Homer Lopez, General Manager; Ray Lopez, Chief Engineer; Ernest Lopez, Sales Manager.

Victoria—KVTX-LP, Ch. 45, Saga Broadcasting Corp. Phone: 313-886-7070.

Technical Facilities: 1-kw ERP, 446-ft. above ground, 535-ft. above sea level, lat. 28° 46' 37", long. 96° 57' 45".

Holds CP for change to 23.04-kw ERP, 480-ft. above ground, 569-ft. above sea level, BPTTL-20041122AIL.

Began Operation: September 29, 1999.

Ownership: Saga Communications Inc.

Victoria—KXTS-LP, Ch. 41, Saga Broadcasting Corp. Phone: 313-886-7070.

Technical Facilities: 156-w TPO, 1-kw ERP, 495-ft. above ground, 574-ft. above sea level, lat. 28° 46' 41", long. 96° 57' 38".

Holds CP for change to channel number 28, 23.04-kw ERP, 480-ft. above ground, 569-ft. above sea level, lat. 28° 46' 37", long. 96° 57' 45". BPTTL-20041122AIN.

Transmitter: 5-mi. SE of Victoria.

Ownership: Saga Communications Inc.

Waco—KWKO-LP, Ch. 38, Borger Broadcasting Inc. (KTBN-TV Ch. 40 Santa Ana) Phone: 501-219-2400.

Technical Facilities: 41-kw ERP, lat. 31° 28' 000", long. 097° 11' 14".

Transmitter: 1.4-mi. SE of Interstate 35 as it crosses Little Elm Creek.

Ownership: Equity Media Holdings Corp.

Welch—KWGD-LP, Ch. 19, Prime Time Christian Broadcasting Inc. Phone: 432-563-0420. Fax: 432-563-1736.

Technical Facilities: 100-w TPO, 0.8-kw ERP, 210-ft. above ground, 3337-ft. above sea level, lat. 32° 57' 52", long. 102° 07' 49".

Holds CP for change to 59-kw ERP, 292-ft. above ground, 3420-ft. above sea level, lat. 32° 57' 52", long. 102° 07' 51". BPTTL-20030922ADC.

Transmitter: 2.5-mi. N of Welch, off Hwy. 137.

Began Operation: February 1, 1996.

Ownership: Prime Time Christian Broadcasting Inc.

Personnel: Al Cooper, General Manager; Jay Wescott, Chief Engineer; Jeff Welter, Sales Manager.

Wellington, etc.—K27BZ, Ch. 27, Greenbelt TV Translator System Inc. (KAMR-TV Ch. 4 Amarillo)

Technical Facilities: 20-w TPO, 0.216-kw ERP, 226-ft. above ground, 2192-ft. above sea level, lat. 34° 46' 14", long. 100° 11' 28".

Transmitter: 4-mi. S of Wellington.

Ownership: Greenbelt TV Translator System Inc.

Wellington, etc.—K29BH, Ch. 29, Greenbelt TV Translator System Inc. (KAMR-TV Ch. 4 Amarillo)

Technical Facilities: 0.214-kw ERP, 220-ft. above ground, 2185-ft. above sea level, lat. 34° 46' 14", long. 100° 11' 28".

Wellington, etc.—K31BZ, Ch. 31, Greenbelt TV Translator System Inc. (KVII-TV Ch. 7 Amarillo)

Technical Facilities: 0.214-kw ERP, 220-ft. above ground, 2185-ft. above sea level, lat. 34° 46' 14", long. 100° 11' 28".

Wellington, etc.—K33CF, Ch. 33, Greenbelt TV Translator System Inc. (KFDA-TV Ch. 10 Amarillo)

Technical Facilities: 0.214-kw ERP, 220-ft. above ground, 2185-ft. above sea level, lat. 34° 46' 14", long. 100° 11' 28".

■ **Wichita Falls**—K20DN, Ch. 20, Christian Family Network Television Inc. Phone: 940-322-6229.

Technical Facilities: 100-w TPO, 1.24-kw ERP, 1063-ft. above sea level, lat. 33° 54' 31", long. 98° 29' 45".

Transmitter: 1200 9th St.

Began Operation: December 2, 1993.

Ownership: Christian Family Network Television Inc.

Personnel: Rod Payne, General Manager.

Wichita Falls—K26DL, Ch. 26, National Minority TV Inc. (KTBN-TV Ch. 40 Santa Ana) Phone: 949-552-0490.

Technical Facilities: 5.9-kw ERP, 407-ft. above ground, 1401-ft. above sea level, lat. 33° 53' 00", long. 98° 36' 10".

Holds CP for change to 15-kw ERP, 407-ft. above ground, 1402-ft. above sea level, BDFCDTT-20060328AJJ.

Ownership: National Minority TV Inc.

■ **Wichita Falls**—K30DJ, Ch. 30, Christian Family Network Television Inc. Phone: 940-322-6229.

Technical Facilities: 27.2-kw ERP, 440-ft. above ground, 1309-ft. above sea level, lat. 33° 53' 50", long. 98° 32' 33".

Ownership: Christian Family Network Television Inc.

Wichita Falls—K40HZ, Ch. 40, Mosely Enterprises LLC. Phone: 318-992-7766.

Technical Facilities: 0.11-kw ERP, 49-ft. above ground, 1059-ft. above sea level, lat. 33° 53' 51", long. 98° 32' 32".

Holds CP for change to 20-kw ERP, 351-ft. above ground, 1361-ft. above sea level, BPTTL-20070328AGP.

Ownership: Mosely Enterprises LLC.

Wichita Falls—K44GS, Ch. 44, North Texas Public Broadcasting Inc. (KERA-TV Ch. 13 Dallas) Phone: 214-871-1390.

Technical Facilities: 3.34-kw ERP, 512-ft. above ground, 1529-ft. above sea level, lat. 33° 54' 04", long. 98° 32' 21".

Ownership: North Texas Public Broadcasting Inc.

Wichita Falls—K48HU, Ch. 48, Family Broadcasting Group Inc. (KSBI Ch. 52 Oklahoma City) Phone: 405-631-7335.

Technical Facilities: 8.71-kw ERP, 168-ft. above ground, 1206-ft. above sea level, lat. 33° 54' 43", long. 98° 24' 46".

Ownership: Family Broadcasting Group Inc.

Wichita Falls—K52JO, Ch. 52, Hispanic Christian Community Network Inc. Phone: 214-434-6357.

Technical Facilities: 10-kw ERP, 295-ft. above ground, 1337-ft. above sea level, lat. 33° 51' 38", long. 98° 38' 57".

Ownership: Hispanic Christian Community Network Inc.

Wichita Falls—KAWF-LP, Ch. 51, Una Vez Mas Wichita Falls License LLC. Phone: 214-754-7008.

Technical Facilities: 1-kw ERP, 327-ft. above ground, 1313-ft. above sea level, lat. 33° 52' 23.6", long. 98° 21' 09.82".

Holds CP for change to 13-kw ERP, 492-ft. above ground, 1497-ft. above sea level, lat. 33° 52' 48", long. 98° 35' 18". BMPTTL-20050727ABC.

Ownership: Una Vez Mas GP LLC.

Wichita Falls—KJBO-LP, Ch. 35, Mission Broadcasting of Wichita Falls Inc. Phone: 330-335-8808.

Studio: 3800 Call Field Rd., Wichita Falls, TX 76308.

Technical Facilities: 1000-w TPO, 10.5-kw ERP, 400-ft. above ground, 1411-ft. above sea level, lat. 33° 53' 50", long. 98° 32' 33".

Holds CP for change to 0.062-kw ERP, BDFCDTL-20060403ADA.

Transmitter: 3700 Onaway Trail, Wichita Falls.

Began Operation: July 1, 1988.

Ownership: Mission Broadcasting Inc.

Personnel: Pete D'Acosta, General Manager.

Wichita Falls—KTWW-LP, Ch. 68, Equity Media Holdings Corp. Phone: 501-219-2400.

Technical Facilities: 13.7-kw ERP, 476-ft. above ground, 1481-ft. above sea level, lat. 33° 52' 48", long. 98° 35' 18".

Holds CP for change to channel number 14, 150-kw ERP, BDISTTL-20060403AQB.

Ownership: Equity Media Holdings Corp.

Wichita Falls—KUWF-LP, Ch. 36, Equity Broadcasting Corp. Phone: 501-219-2400.

Technical Facilities: 2.5-kw ERP, 328-ft. above ground, 1333-ft. above sea level, lat. 33° 52' 48", long. 98° 35' 18".

Ownership: Equity Media Holdings Corp.

Utah

Alton—K09NV, Ch. 9, Long Valley TV. (KTVX Ch. 4 Salt Lake City) Phone: 435-527-3508.

Technical Facilities: 0.127-kw ERP, 7920-ft. above sea level, lat. 37° 22' 26", long. 112° 32' 07".

Alton—K11OC, Ch. 11, Long Valley TV. (KUTV Ch. 2 Salt Lake City) Phone: 435-527-3508.

Technical Facilities: 0.122-kw ERP, 7910-ft. above sea level, lat. 37° 22' 26", long. 112° 32' 07".

Alton—K13OR, Ch. 13, Long Valley TV. (KSL-TV Ch. 5 Salt Lake City) Phone: 435-527-3508.

Technical Facilities: 0.122-kw ERP, 7910-ft. above sea level, lat. 37° 22' 26", long. 112° 32' 07".

Alton—K34FO, Ch. 34, Western Kane County Service District No. 1. (KJZZ-TV Ch. 14 Salt Lake City) Phone: 435-644-5089.

Technical Facilities: 20-ft. above ground, 7913-ft. above sea level, lat. 37° 22' 26", long. 112° 32' 007".

Alton, etc.—K38IN, Ch. 38, U. of Utah. (KUED Ch. 7 Salt Lake City)

Technical Facilities: 0.068-kw ERP, 20-ft. above ground, 7933-ft. above sea level, lat. 37° 22' 26", long. 112° 32' 07".

Ownership: U. of Utah.

Antimony—K02FA, Ch. 2, Antimony Town Inc. (KTVX Ch. 4 Salt Lake City)

Technical Facilities: 0.002-kw ERP, lat. 38° 10' 50", long. 112° 002' 30".

Antimony—K04FG, Ch. 4, Antimony Town Inc. (KUTV Ch. 2 Salt Lake City)

Technical Facilities: 0.008-kw ERP, lat. 38° 10' 50", long. 112° 002' 30".

Antimony—K05DO, Ch. 5, Antimony Town Inc. (KSL-TV Ch. 5 Salt Lake City)

Technical Facilities: 0.002-kw ERP, lat. 38° 10' 50", long. 112° 002' 30".

Antimony—K42FB, Ch. 42, Piute County. (KSTU Ch. 13 Salt Lake City) Phone: 435-577-2840.

Technical Facilities: 0.72-kw ERP, 26-ft. above ground, 7428-ft. above sea level, lat. 38° 10' 57", long. 112° 02' 25".

Ownership: Piute County.

Antimony—K44GA, Ch. 44, U. of Utah. (KUED Ch. 7 Salt Lake City) Phone: 801-585-3601.

Technical Facilities: 0.72-kw ERP, 26-ft. above ground, 7428-ft. above sea level, lat. 38° 10' 57", long. 112° 002' 25".

Apple Valley—K30DE, Ch. 30, U. of Utah. (KUTV Ch. 2 Salt Lake City)

Technical Facilities: 0.007-kw ERP, 30-ft. above ground, 4800-ft. above sea level, lat. 37° 07' 00", long. 113° 07' 50".

Apple Valley—K34CX, Ch. 34, Clear Channel Broadcasting Licenses Inc. (KUED Ch. 7 Salt Lake City) Phone: 918-664-4581.

Technical Facilities: 0.007-kw ERP, 30-ft. above ground, 4800-ft. above sea level, lat. 37° 07' 00", long. 113° 07' 50".

Ownership: Clear Channel Communications Inc.

Aurora—K53CF, Ch. 53, KUTV Holdings Inc. Phone: 202-457-4518.

Technical Facilities: 4.18-kw ERP, 30-ft. above ground, 8514-ft. above sea level, lat. 39° 29' 31", long. 111° 49' 40".

Ownership: CBS Corp.

Aurora, etc.—K51BK-D, Ch. 51, Clear Channel Broadcasting Licenses Inc. (KTVX Ch. 4 Salt Lake City) Phone: 918-664-4581.

Technical Facilities: 0.25-kw ERP, 36-ft. above ground, 8396-ft. above sea level, lat. 39° 29' 31", long. 111° 49' 37".

Ownership: Clear Channel Communications Inc.

Beaver—K24FE-D, Ch. 24, Bonneville Holding Co. (KSL-TV Ch. 5 Salt Lake City) Phone: 801-575-7517.

Technical Facilities: 0.239-kw ERP, 49-ft. above ground, 9721-ft. above sea level, lat. 38° 31' 05", long. 113° 17' 03".

Ownership: Bonneville International Corp.

Beaver—K36FM, Ch. 36, Beaver City. (KBYU-TV Ch. 11 Provo)

Technical Facilities: 0.75-kw ERP, 30-ft. above ground, 7871-ft. above sea level, lat. 38° 27' 04", long. 112° 39' 05".

Beaver—K40FT, Ch. 40, U. of Utah. (KUEN Ch. 9 Ogden)

Technical Facilities: 0.709-kw ERP, lat. 38° 27' 004", long. 112° 39' 005".

Transmitter: Gills Hill, 12-mi. N of Beaver.

Beaver—K42EX, Ch. 42, Beaver City. (KTVX Ch. 4 Salt Lake City; KJZZ-TV Ch. 14 Salt Lake City)

Technical Facilities: 0.75-kw ERP, 30-ft. above ground, 7871-ft. above sea level, lat. 38° 27' 04", long. 112° 39' 05".

Beaver—K44HT, Ch. 44, Beaver City Corp. Phone: 435-438-2451.

Technical Facilities: 0.6-kw ERP, 26-ft. above ground, 7913-ft. above sea level, lat. 38° 27' 04", long. 112° 39' 05".

Ownership: Beaver City Corp.

Beaver—K46IB, Ch. 46, Beaver City Corp. Phone: 435-438-2451.

Technical Facilities: 0.6-kw ERP, 26-ft. above ground, 7835-ft. above sea level, lat. 38° 27' 24.2", long. 112° 29' 27.6".

Ownership: Beaver City Corp.

Beaver (rural)—K33FW, Ch. 33, Iron County. (KTVX Ch. 4 Salt Lake City) Phone: 435-477-8341.

Technical Facilities: 0.956-kw ERP, lat. 38° 31' 005", long. 113° 17' 003".

Transmitter: Frisco Peak, WNW of Milford.

Beaver (rural), etc.—K30GC-D, Ch. 30, Iron County. (KUTV Ch. 2 Salt Lake City) Phone: 435-477-8341.

Technical Facilities: 0.25-kw ERP, 49-ft. above ground, 9724-ft. above sea level, lat. 38° 31' 13.7", long. 113° 17' 12.1".

Ownership: Iron County.

Beaver City—K38GF, Ch. 38, Beaver City. (KSTU Ch. 13 Salt Lake City) Phone: 435-438-2451.

Technical Facilities: 0.75-kw ERP, 29-ft. above ground, 7871-ft. above sea level, lat. 38° 27' 004", long. 112° 39' 005".

Beaver, etc.—K07GY, Ch. 7, Beaver City Corp. (KUED Ch. 7 Salt Lake City) Phone: 435-438-2451.

Technical Facilities: 0.13-kw ERP, 26-ft. above ground, 7887-ft. above sea level, lat. 38° 27' 04", long. 112° 39' 05".

Ownership: Beaver City Corp.

Beaver, etc.—K09CS, Ch. 9, Beaver City Corp. (KUTV Ch. 2 Salt Lake City) Phone: 435-438-2451.

Technical Facilities: 0.13-kw ERP, 26-ft. above ground, 7887-ft. above sea level, lat. 38° 27' 04", long. 112° 39' 05".

Ownership: Beaver City Corp.

Beaver, etc.—K11CX, Ch. 11, Beaver City Corp. (KTVX Ch. 4 Salt Lake City) Phone: 435-438-2451.

Technical Facilities: 0.13-kw ERP, 26-ft. above ground, 7887-ft. above sea level, lat. 38° 27' 04", long. 112° 39' 05".

Ownership: Beaver City Corp.

Beaver, etc.—K13CV, Ch. 13, Beaver City Corp. (KSL-TV Ch. 5 Salt Lake City) Phone: 435-438-2451.

Technical Facilities: 0.13-kw ERP, 26-ft. above ground, 7887-ft. above sea level, lat. 38° 27' 04", long. 112° 39' 05".

Ownership: Beaver City Corp.

Beaver, etc.—K22FS-D, Ch. 22, KUTV Holdings Inc. (KUTV Ch. 2 Salt Lake City) Phone: 202-457-4518.

Technical Facilities: 0.25-kw ERP, 49-ft. above ground, 9724-ft. above sea level, lat. 38° 31' 14", long. 113° 17' 12".

Ownership: CBS Corp.

Bicknell & Teasdale—K34GN, Ch. 34, Wayne County. Phone: 435-836-2765.

Technical Facilities: 0.009-kw ERP, 9-ft. above ground, 7218-ft. above sea level, lat. 38° 25' 58", long. 111° 37' 57".

Bicknell, etc.—K38CJ, Ch. 38, U. of Utah. (KUEN Ch. 9 Ogden)

Technical Facilities: 0.35-kw ERP, 26-ft. above ground, 8487-ft. above sea level, lat. 38° 17' 00", long. 111° 30' 37".

Bicknell, etc.—K42AE, Ch. 42, Wayne County. (KSTU Ch. 13 Salt Lake City)

Technical Facilities: 2.15-kw ERP, 8281-ft. above sea level, lat. 38° 17' 00", long. 111° 30' 37".

Blanding & Monticello—K36AK, Ch. 36, San Juan County. (KSTU Ch. 13 Salt Lake City)

Technical Facilities: 0.3-kw ERP, 39-ft. above ground, 11397-ft. above sea level, lat. 37° 50' 22", long. 109° 27' 42".

Ownership: San Juan County.

Blanding & Monticello—K42AD, Ch. 42, San Juan County. (KSL-TV Ch. 5 Salt Lake City)

Technical Facilities: 0.3-kw ERP, 39-ft. above ground, 11397-ft. above sea level, lat. 37° 50' 22", long. 109° 27' 42".

Blanding & Monticello—K45GM, Ch. 45, San Juan County. (KJZZ-TV Ch. 14 Salt Lake City)

Technical Facilities: 0.3-kw ERP, 39-ft. above ground, 11397-ft. above sea level, lat. 37° 50' 22", long. 109° 27' 42".

Blanding & Monticello—K47JI, Ch. 47, U. of Utah. Phones: 801-581-7777; 801-585-3601.

Technical Facilities: 0.35-kw ERP, 39-ft. above ground, 11397-ft. above sea level, lat. 37° 50' 22", long. 109° 27' 42".

Ownership: U. of Utah.

Blanding, etc.—K38AJ, Ch. 38, San Juan County. (KBYU-TV Ch. 11 Provo)

Technical Facilities: 1.3-kw ERP, lat. 37° 50' 15", long. 109° 27' 55".

Holds CP for change to 0.3-kw ERP, 39-ft. above ground, 11397-ft. above sea level, lat. 37° 50' 22.0", long. 109° 27' 41.5". BMJPTT-20000828AGF.

Ownership: San Juan County.

Blanding, etc.—K44AG, Ch. 44, San Juan County. (KTVX Ch. 4 Salt Lake City)

Technical Facilities: 1.3-kw ERP, lat. 37° 50' 15", long. 109° 27' 55".

Holds CP for change to 0.3-kw ERP, 39-ft. above ground, 11397-ft. above sea level, lat. 37° 50' 22", long. 109° 27' 41.5". BMJPTT-20000828AGR.

Ownership: San Juan County.

Blanding, etc.—K46AF, Ch. 46, San Juan County. (KUTV Ch. 2 Salt Lake City)

Technical Facilities: 1.3-kw ERP, lat. 37° 50' 15", long. 109° 27' 55".

Holds CP for change to 0.3-kw ERP, 39-ft. above ground, 11397-ft. above sea level, lat. 37° 50' 22", long. 109° 27' 41.5". BMJPTT-20000828AGZ.

Ownership: San Juan County.

Bloomington—K20GJ, Ch. 20, Bonneville Holding Co. (KSL-TV Ch. 5 Salt Lake City) Phone: 435-634-5700.

Technical Facilities: 0.79-kw ERP, lat. 37° 03' 48", long. 113° 34' 26".

Transmitter: Webb Hill.

Ownership: Bonneville International Corp.

Bloomington—K33GE, Ch. 33, Brigham Young U. (KBYU-TV Ch. 11 Provo) Phone: 801-422-8423.

Technical Facilities: 0.745-kw ERP, 79-ft. above ground, 3199-ft. above sea level, lat. 37° 03' 49", long. 113° 34' 20".

Bloomington—KUWB-LP, Ch. 22, Clear Channel Broadcasting Licenses Inc. Phone: 918-664-4581.

Technical Facilities: 0.79-kw ERP, 61-ft. above ground, 3202-ft. above sea level, lat. 37° 03' 48", long. 113° 34' 23".

Ownership: Clear Channel Communications Inc.

Bluebell, etc.—K31DB, Ch. 31, Duchesne County. (KUED Ch. 7 Salt Lake City)

Technical Facilities: 0.709-kw ERP, 20-ft. above ground, 6289-ft. above sea level, lat. 40° 19' 27", long. 110° 09' 19".

Bluff—K04PI, Ch. 4, San Juan County. (KBYU-TV Ch. 11 Provo) Phone: 435-587-3223.

Technical Facilities: 0.0045-kw ERP, 15-ft. above ground, 4711-ft. above sea level, lat. 37° 16' 12", long. 109° 33' 26".

Ownership: San Juan County.

Bluff—K06MM, Ch. 6, San Juan County. (KSTU Ch. 13 Salt Lake City)

Technical Facilities: 0.002-kw ERP, 16-ft. above ground, 4715-ft. above sea level, lat. 37° 16' 12", long. 109° 33' 32".

Bluff & area—K02PU, Ch. 2, San Juan County. Phone: 435-678-3322.

Technical Facilities: 0.0045-kw ERP, 15-ft. above ground, 4713-ft. above sea level, lat. 37° 16' 12", long. 109° 33' 26".

Ownership: San Juan County.

Bluff & area—K13XS, Ch. 13, San Juan County. Phone: 435-678-3322.

Technical Facilities: 0.0045-kw ERP, 15-ft. above ground, 4713-ft. above sea level, lat. 37° 16' 12", long. 109° 33' 26".

Ownership: San Juan County.

Boulder—K08II, Ch. 8, Garfield County. (KUTV Ch. 2 Salt Lake City)

Technical Facilities: 0.001-kw ERP, lat. 37° 53' 53", long. 111° 25' 008".

Boulder—K10JG, Ch. 10, Garfield County. (KTVX Ch. 4 Salt Lake City; KTVN Ch. 2 Reno)

Technical Facilities: 0.001-kw ERP, lat. 37° 53' 53", long. 111° 25' 008".

Boulder—K12JR, Ch. 12, Garfield County. (KSL-TV Ch. 5 Salt Lake City)

Technical Facilities: 0.001-kw ERP, lat. 37° 53' 53", long. 111° 25' 008".

Boulder—K18CG, Ch. 18, U. of Utah. (KUED Ch. 7 Salt Lake City)

Technical Facilities: 0.184-kw ERP, lat. 37° 54' 37", long. 111° 23' 58".

Bullfrog—K15GN, Ch. 15, U. of Utah. Phone: 801-581-7777.

Technical Facilities: 0.6-kw ERP, 13-ft. above ground, 6893-ft. above sea level, lat. 37° 27' 15", long. 110° 43' 20".

Ownership: U. of Utah.

Caineville—K09LV, Ch. 9, Wayne County. (KUTV Ch. 2 Salt Lake City)

Technical Facilities: 0.006-kw ERP, 4747-ft. above sea level, lat. 38° 21' 40", long. 110° 53' 34".

Caineville—K11LZ, Ch. 11, Wayne County. (KTVX Ch. 4 Salt Lake City)

Technical Facilities: 0.006-kw ERP, 4751-ft. above sea level, lat. 38° 21' 40", long. 110° 53' 34".

Caineville—K13MQ, Ch. 13, Wayne County. (KSL-TV Ch. 5 Salt Lake City)

Technical Facilities: 0.006-kw ERP, lat. 38° 21' 40", long. 110° 53' 34".

Cane Beds, AZ & Hilldal—K06OB, Ch. 6, U. of Utah. Phone: 801-585-3601.

Technical Facilities: 0.09-kw ERP, 20-ft. above ground, 5016-ft. above sea level, lat. 36° 54' 11", long. 113° 51' 08".

Ownership: U. of Utah.

Cannonville—K07OB, Ch. 7, Bryce Lions Club. (KUED Ch. 7 Salt Lake City)

Technical Facilities: 0.129-kw ERP, lat. 37° 42' 46", long. 112° 004' 37".

Capital Reef National Park (Fruita)—K08HZ, Ch. 8, Wayne County. (KUTV Ch. 2 Salt Lake City)

Technical Facilities: 0.007-kw ERP, 6220-ft. above sea level, lat. 38° 17' 47", long. 111° 17' 30".

Capital Reef National Park (Fruita)—K10IV, Ch. 10, Wayne County. (KTVX Ch. 4 Salt Lake City)

Technical Facilities: 0.007-kw ERP, 6220-ft. above sea level, lat. 38° 17' 47", long. 111° 17' 30".

Capital Reef National Park (Fruita)—K12JH, Ch. 12, Wayne County. (KSL-TV Ch. 5 Salt Lake City)

Technical Facilities: 0.007-kw ERP, 6224-ft. above sea level, lat. 38° 17' 47", long. 111° 17' 30".

Carbon County rural—K29CM, Ch. 29, U. of Utah. (KUEN Ch. 9 Ogden) Phone: 801-585-3601.

Technical Facilities: 1.05-kw ERP, 59-ft. above ground, 9846-ft. above sea level, lat. 39° 45' 26", long. 110° 55' 22".

Holds CP for change to 0.49-kw ERP, 30-ft. above ground, 9862-ft. above sea level, BPTT-20020403AAX.

Castle Gate—K02FS, Ch. 2, Carbon County. (KUTV Ch. 2 Salt Lake City)

Technical Facilities: 0.006-kw ERP, lat. 39° 43' 15", long. 110° 51' 36".

Cedar Canyon—K06JA, Ch. 6, Cedar Canyon TV. (KTVX Ch. 4 Salt Lake City)

Technical Facilities: 0.008-kw ERP, lat. 37° 36' 002", long. 112° 51' 17".

Cedar Canyon—K08MZ, Ch. 8, Cedar Canyon TV. (KOAT-TV Ch. 7 Albuquerque) Phone: 435-477-8341.

Technical Facilities: 0.009-kw ERP, 16-ft. above ground, 10679-ft. above sea level, lat. 37° 36' 002", long. 112° 51' 17".

Cedar Canyon—K10MF, Ch. 10, Cedar Canyon TV. (KSL-TV Ch. 5 Salt Lake City)

Technical Facilities: 0.01-kw ERP, lat. 37° 35' 39", long. 112° 50' 52".

Cedar City—K02NU, Ch. 2, Iron County. (KSTU Ch. 13 Salt Lake City) Phone: 435-477-8341.

Technical Facilities: 1.78-kw ERP, 32-ft. above ground, 8792-ft. above sea level, lat. 37° 38' 18", long. 113° 01' 52".

Cedar City—K05HB, Ch. 5, Iron County. (KBYU-TV Ch. 11 Provo)

Technical Facilities: 1.47-kw ERP, 33-ft. above ground, 8825-ft. above sea level, lat. 37° 38' 18", long. 113° 001' 52".

Cedar City—K07GQ, Ch. 7, Iron County. (KUED Ch. 7 Salt Lake City)

Technical Facilities: 0.39-kw ERP, 32-ft. above ground, 8792-ft. above sea level, lat. 37° 38' 18", long. 113° 001' 52".

Cedar City—K09CJ, Ch. 9, Iron County. (KUTV Ch. 2 Salt Lake City)

Technical Facilities: 0.39-kw ERP, 32-ft. above ground, 8792-ft. above sea level, lat. 37° 38' 18", long. 113° 001' 52".

Cedar City—K11CQ, Ch. 11, Iron County. (KTVX Ch. 4 Salt Lake City)

Technical Facilities: 0.39-kw ERP, 32-ft. above ground, 8792-ft. above sea level, lat. 37° 38' 18", long. 113° 001' 52".

Cedar City—K13CP, Ch. 13, Iron County. (KSL-TV Ch. 5 Salt Lake City)

Technical Facilities: 0.39-kw ERP, 32-ft. above ground, 8792-ft. above sea level, lat. 37° 38' 18", long. 113° 001' 52".

Cedar City—K22RK, Ch. 22, Iron County.

Technical Facilities: 0.285-kw ERP, 25-ft. above ground, 8783-ft. above sea level, lat. 37° 38' 18", long. 113° 001' 52".

Cedar City—K31EI, Ch. 31, Iron County. (KSTU Ch. 13 Salt Lake City; KJZZ-TV Ch. 14 Salt Lake City)

Technical Facilities: 0.034-kw ERP, 16-ft. above ground, 10679-ft. above sea level, lat. 37° 36' 02", long. 112° 51' 17".

Cedar City—K39FQ, Ch. 39, Iron County. Phone: 435-477-8341.

Technical Facilities: 0.285-kw ERP, 25-ft. above ground, 8785-ft. above sea level, lat. 37° 38' 18", long. 113° 01' 52".

Ownership: Iron County.

Cedar City—K41GE, Ch. 41, U. of Utah. Phone: 801-585-3601.

Technical Facilities: 0.285-kw ERP, 25-ft. above ground, 8785-ft. above sea level, lat. 37° 38' 18", long. 113° 01' 52".

Holds CP for change to 1.264-kw ERP, lat. 37° 38' 20.8", long. 113° 01' 55.7". BPTT-20060719AAK.

Ownership: U. of Utah.

Cedar City—K45HD, Ch. 45, Iron County. (KUED Ch. 7 Salt Lake City) Phone: 435-477-8341.

Technical Facilities: 1.47-kw ERP, 26-ft. above ground, 8786-ft. above sea level, lat. 37° 38' 17", long. 113° 01' 52".

Ownership: Iron County.

Cedar City—K47IS, Ch. 47, Iron County. (KSL-TV Ch. 5 Salt Lake City) Phone: 435-477-8341.

Technical Facilities: 1.2-kw ERP, 25-ft. above ground, 8785-ft. above sea level, lat. 37° 38' 18", long. 113° 01' 52".

Holds CP for change to 0.3-kw ERP, BDFCDTT-20070130AJT.

Ownership: Iron County.

Cedar City Canyon—K12PN, Ch. 12, Iron County. Phone: 435-477-8340.

Technical Facilities: 0.009-kw ERP, 16-ft. above ground, 10679-ft. above sea level, lat. 37° 36' 002", long. 112° 51' 17".

Cedar City, etc.—K33EB, Ch. 33, Iron County.

Technical Facilities: 0.034-kw ERP, 16-ft. above ground, 10679-ft. above sea level, lat. 37° 36' 02", long. 112° 51' 17".

Cedar City, etc.—K35HG, Ch. 35, Iron County. (KTVX Ch. 4 Salt Lake City) Phone: 435-477-8341.

Technical Facilities: 1.47-kw ERP, 25-ft. above ground, 8811-ft. above sea level, lat. 37° 38' 18", long. 113° 01' 52".

Holds CP for change to 0.3-kw ERP, 46-ft. above ground, 8806-ft. above sea level, BDFCDTT-20070129ARG.

Ownership: Iron County.

Cedar City, etc.—K43JT, Ch. 43, Iron County. (KUCW Ch. 30 Ogden) Phone: 435-477-8341.

Technical Facilities: 0.147-kw ERP, 26-ft. above ground, 8786-ft. above sea level, lat. 37° 38' 18", long. 113° 01' 52".

Ownership: Iron County.

Circleville—K07JV, Ch. 7, U. of Utah. (KUED Ch. 7 Salt Lake City)

Technical Facilities: 0.31-kw ERP, 6499-ft. above sea level, lat. 38° 12' 49", long. 112° 14' 23".

Circleville—K09FX, Ch. 9, Piute County. (KTVX Ch. 4 Salt Lake City)

Technical Facilities: 0.021-kw ERP, lat. 38° 12' 49", long. 112° 14' 23".

Circleville—K11FZ, Ch. 11, Piute County. (KUTV Ch. 2 Salt Lake City)

Technical Facilities: 0.021-kw ERP, lat. 38° 12' 49", long. 112° 14' 23".

Circleville—K13EK, Ch. 13, Piute County. (KSL-TV Ch. 5 Salt Lake City)

Technical Facilities: 0.008-kw ERP, lat. 38° 12' 49", long. 112° 14' 23".

Circleville—K17HD, Ch. 17, Piute County. (KSTU Ch. 13 Salt Lake City)

Technical Facilities: 0.08-kw ERP, 16-ft. above ground, 6512-ft. above sea level, lat. 38° 12' 49", long. 112° 14' 23".

Ownership: Piute County.

Coalville—K07LT, Ch. 7, Summit County. (KUED Ch. 7 Salt Lake City)

Technical Facilities: 0.141-kw ERP, 6020-ft. above sea level, lat. 40° 55' 26", long. 111° 23' 51".

Coalville—K09DP, Ch. 9, Summit County. (KUTV Ch. 2 Salt Lake City)

Technical Facilities: 0.146-kw ERP, lat. 40° 55' 26", long. 111° 23' 51".

Coalville—K11DW, Ch. 11, Summit County. (KTVX Ch. 4 Salt Lake City)

Technical Facilities: 0.146-kw ERP, 6020-ft. above sea level, lat. 40° 55' 26", long. 111° 23' 51".

Coalville—K13DP, Ch. 13, Summit County. (KSL-TV Ch. 5 Salt Lake City)

Technical Facilities: 0.144-kw ERP, 6020-ft. above sea level, lat. 40° 55' 26", long. 111° 23' 51".

Coalville—K35HH, Ch. 35, Summit County. (KJZZ-TV Ch. 14 Salt Lake City) Phone: 435-336-3220.

Technical Facilities: 0.14-kw ERP, 9-ft. above ground, 6009-ft. above sea level, lat. 40° 55' 26", long. 111° 23' 51".

Ownership: Summit County.

Coalville & adjacent area—K24GF, Ch. 24, Summit County. Phone: 435-336-3220.

Technical Facilities: 0.14-kw ERP, 9-ft. above ground, 6009-ft. above sea level, lat. 40° 55' 26", long. 111° 23' 51".

Ownership: Summit County.

Coalville & adjacent area—K28IP, Ch. 28, Summit County. Phone: 439-336-3220.

Technical Facilities: 0.14-kw ERP, 9-ft. above ground, 6009-ft. above sea level, lat. 40° 55' 26", long. 111° 23' 51".

Ownership: Summit County.

Coalville, etc.—K26DS, Ch. 26, Summit County. (KSTU Ch. 13 Salt Lake City)

Technical Facilities: 0.14-kw ERP, 10-ft. above ground, 6010-ft. above sea level, lat. 40° 55' 26", long. 111° 23' 51".

Columbia, etc.—K49BO, Ch. 49, U. of Utah. (KUED Ch. 7 Salt Lake City)

Technical Facilities: 1.07-kw ERP, 36-ft. above ground, 9819-ft. above sea level, lat. 39° 45' 26", long. 110° 55' 22".

Delta—K39FR, Ch. 39, Millard County. Phone: 435-743-5227.

Technical Facilities: 2.69-kw ERP, 26-ft. above ground, 5705-ft. above sea level, lat. 39° 21' 15", long. 112° 20' 30".

Delta—K41GH, Ch. 41, U. of Utah. Phone: 801-585-3601.

Technical Facilities: 2.63-kw ERP, 25-ft. above ground, 6601-ft. above sea level, lat. 39° 21' 15", long. 112° 20' 30".

Ownership: U. of Utah.

Delta—K49HA, Ch. 49, Millard County. Phone: 435-864-1405.

Technical Facilities: 2.6-kw ERP, 23-ft. above ground, 6598-ft. above sea level, lat. 39° 21' 15", long. 112° 20' 30".

Ownership: Millard County.

Delta & Oak City—K43GN, Ch. 43, Millard County. (KSTU Ch. 13 Salt Lake City) Phone: 435-864-1405.

Technical Facilities: 2.6-kw ERP, 25-ft. above ground, 6601-ft. above sea level, lat. 39° 21' 15", long. 112° 20' 30".

Delta & Oak City—K47HM, Ch. 47, U. of Utah. Phone: 801-581-7777.

Technical Facilities: 2.5-kw ERP, 25-ft. above ground, 6601-ft. above sea level, lat. 39° 21' 15", long. 112° 20' 30".

Delta, etc.—K31FG, Ch. 31, KUTV Holdings Inc. Phone: 202-457-4518.

Studio: 2185 South 3600 West, Salt Lake City, UT 84119.

Technical Facilities: 2.63-kw ERP, 23-ft. above ground, 6598-ft. above sea level, lat. 39° 21' 15", long. 112° 20' 30".

Transmitter: 1.5-mi. SSW of Oak City.

Began Operation: March 1, 1983.

Ownership: CBS Corp.

Delta, etc.—K35GC, Ch. 35, Millard County. (KTVX Ch. 4 Salt Lake City) Phone: 435-864-1405.

Technical Facilities: 2.7-kw ERP, 25-ft. above ground, 6601-ft. above sea level, lat. 39° 21' 15", long. 112° 20' 30".

Ownership: Millard County.

Delta, etc.—K45GE, Ch. 45, Millard County. (KBYU-TV Ch. 11 Provo) Phone: 435-864-1405.

Technical Facilities: 2.6-kw ERP, 25-ft. above ground, 6601-ft. above sea level, lat. 39° 21' 15", long. 112° 20' 30".

Ownership: Millard County.

Delta, etc.—K51GG, Ch. 51, Millard County. (KJZZ-TV Ch. 14 Salt Lake City) Phone: 435-864-1405.

Technical Facilities: 2-kw ERP, 26-ft. above ground, 5476-ft. above sea level, lat. 39° 21' 12", long. 112° 21' 06".

Duchesne—K03CN, Ch. 3, Duchesne County. (KUED Ch. 7 Salt Lake City)

Technical Facilities: 0.004-kw ERP, lat. 40° 009' 12", long. 110° 23' 40".

Duchesne—K08CT, Ch. 8, Duchesne County. (KUTV Ch. 2 Salt Lake City)

Technical Facilities: 0.004-kw ERP, lat. 40° 09' 12", long. 110° 23' 40".

Duchesne—K10DE, Ch. 10, Duchesne County. (KTVX Ch. 4 Salt Lake City)

Technical Facilities: 0.004-kw ERP, lat. 40° 09' 12", long. 110° 23' 40".

Duchesne—K23FT, Ch. 23, U. of Utah. Phone: 801-585-3601.

Technical Facilities: 2-kw ERP, 40-ft. above ground, 10056-ft. above sea level, lat. 40° 21' 45", long. 110° 47' 31".

Duchesne—K34FV, Ch. 34, Duchesne County.

Technical Facilities: 0.22-kw ERP, 19-ft. above ground, 5564-ft. above sea level, lat. 40° 009' 12", long. 110° 23' 40".

Duchesne—K40HS, Ch. 40, Clear Channel Broadcasting Licenses Inc. Phone: 918-664-4581.

Technical Facilities: 0.069-kw ERP, 33-ft. above ground, 5853-ft. above sea level, lat. 40° 09' 17.9", long. 110° 23' 29.1".

Holds CP for change to 0.035-kw ERP, BDFCDTT-20070328ACI.

Ownership: Clear Channel Communications Inc.

Duchesne—K45AG, Ch. 45, Duchesne County. (KBYU-TV Ch. 11 Provo)

Technical Facilities: 0.07-kw ERP, lat. 40° 009' 12", long. 110° 23' 40".

Duchesne—K47AN, Ch. 47, Duchesne County. (KAMR-TV Ch. 4 Amarillo)

Technical Facilities: 0.069-kw ERP, 6919-ft. above sea level, lat. 40° 09' 12", long. 110° 23' 40".

Duchesne County (rural)—K17DM, Ch. 17, Duchesne County.

Technical Facilities: 3.12-kw ERP, 43-ft. above ground, 10059-ft. above sea level, lat. 40° 21' 45", long. 110° 47' 31".

Duchesne, etc.—K12DL, Ch. 12, Duchesne County. (KSL-TV Ch. 5 Salt Lake City)

Technical Facilities: 0.004-kw ERP, lat. 40° 09' 12", long. 110° 23' 40".

Dutch John & Manila—K02HP, Ch. 2, Daggett County TV Dept. (KUTV Ch. 2 Salt Lake City)

Technical Facilities: 0.087-kw ERP, lat. 40° 57' 16", long. 109° 27' 51".

East Carbon County—K39CO, Ch. 39, Carbon County. (KBYU-TV Ch. 11 Provo)

Technical Facilities: 1.42-kw ERP, 26-ft. above ground, 9829-ft. above sea level, lat. 39° 45' 22", long. 110° 59' 26".

East Price—K02OT, Ch. 2, Carbon County.

Technical Facilities: 0.002-kw ERP, lat. 39° 36' 38", long. 110° 48' 47".

Transmitter: 0.7-mi. N of Price.

East Price—K04IW, Ch. 4, Carbon County. (KTVX Ch. 4 Salt Lake City)

Technical Facilities: 0.034-kw ERP, lat. 39° 36' 38", long. 110° 48' 47".

East Price—K05GX, Ch. 5, Carbon County. (KSL-TV Ch. 5 Salt Lake City)

Technical Facilities: 0.03-kw ERP, lat. 39° 36' 38", long. 110° 48' 47".

East Price—K07OQ, Ch. 7, Carbon County. (KUED Ch. 7 Salt Lake City)

Technical Facilities: 0.002-kw ERP, lat. 39° 36' 38", long. 110° 48' 47".

Echo—K35FZ, Ch. 35, Summit County.

Technical Facilities: 0.669-kw ERP, lat. 40° 58' 40", long. 111° 26' 008".

Transmitter: 0.06-mi. NE of Echo.

Emery—K35DW, Ch. 35, Emery County. (KSTU Ch. 13 Salt Lake City)

Technical Facilities: 0.142-kw ERP, 49-ft. above ground, 6814-ft. above sea level, lat. 38° 55' 52", long. 111° 11' 25".

Emery—K39DV, Ch. 39, Emery County. (KUED Ch. 7 Salt Lake City)

Technical Facilities: 0.142-kw ERP, 46-ft. above ground, 6811-ft. above sea level, lat. 38° 55' 52", long. 111° 11' 25".

Emery—K41GV, Ch. 41, Emery County. Phone: 435-381-5678.

Technical Facilities: 0.1-kw ERP, 26-ft. above ground, 6827-ft. above sea level, lat. 38° 55' 52", long. 111° 11' 25".

Emery—K43EV, Ch. 43, Emery County.

Technical Facilities: 0.141-kw ERP, lat. 38° 55' 53", long. 111° 11' 25".

Transmitter: Approx. 3-mi. E of Emery City.

Emery—K45GP, Ch. 45, Emery County. (KUTV Ch. 2 Salt Lake City) Phone: 435-381-5678.

Technical Facilities: 0.1-kw ERP, 26-ft. above ground, 6827-ft. above sea level, lat. 38° 55' 52", long. 111° 11' 25".

Emery—K47HD, Ch. 47, Emery County. Phone: 435-381-5678.

Technical Facilities: 0.1-kw ERP, 26-ft. above ground, 6827-ft. above sea level, lat. 38° 55' 53", long. 111° 11' 25".

Emery—K49GB, Ch. 49, Emery County. (KSL-TV Ch. 5 Salt Lake City) Phone: 435-381-5678.

Technical Facilities: 0.1-kw ERP, 26-ft. above ground, 6827-ft. above sea level, lat. 38° 55' 52", long. 111° 11' 25".

Enoch & Summit—K50HI, Ch. 50, Iron County. Phone: 435-477-8341.

Technical Facilities: 0.745-kw ERP, lat. 37° 50' 32", long. 112° 58' 10".

Enterprise—K03BF, Ch. 3, KUTV Holdings Inc. (KUTV Ch. 2 Salt Lake City) Phone: 202-457-4518.

Technical Facilities: 0.014-kw ERP, lat. 37° 36' 000", long. 113° 44' 000".

Ownership: CBS Corp.

Enterprise—K05BU, Ch. 5, Clear Channel Broadcasting Licenses Inc. (KTVX Ch. 4 Salt Lake City) Phone: 918-664-4581.

Technical Facilities: 0.014-kw ERP, lat. 37° 36' 000", long. 113° 44' 000".

Ownership: Clear Channel Communications Inc.

Enterprise—K07ED, Ch. 7, Bonneville Holding Co. (KSL-TV Ch. 5 Salt Lake City)

Technical Facilities: 0.01-kw ERP, lat. 37° 36' 000", long. 113° 44' 000".

Ownership: Bonneville International Corp.

Enterprise—K13HH, Ch. 13, U. of Utah. (KUED Ch. 7 Salt Lake City)

Technical Facilities: 0.01-kw ERP, lat. 37° 36' 000", long. 113° 44' 000".

Enterprise—KMBU-LP, Ch. 32, CCR-St. George IV LLC. Phone: 303-468-6500.

Technical Facilities: 0.079-kw ERP, 20-ft. above ground, 7218-ft. above sea level, lat. 37° 30' 46", long. 113° 39' 14".

Holds CP for change to 10-kw ERP, 39-ft. above ground, 7231-ft. above sea level, BDFCDTA-20060630AGS.

Ownership: Cherry Creek Radio LLC.

Enterprise, etc.—K34FW, Ch. 34, Brigham Young U. Phone: 801-422-8423.

Technical Facilities: 0.38-kw ERP, 33-ft. above ground, 7224-ft. above sea level, lat. 37° 30' 46", long. 113° 39' 14".

Ownership: Brigham Young U.

Escalante—K02FQ, Ch. 2, Escalante City. (KUTV Ch. 2 Salt Lake City)

Technical Facilities: 0.007-kw ERP, lat. 37° 56' 25", long. 111° 43' 40".

Escalante—K04FR, Ch. 4, Escalante City. (KTVX Ch. 4 Salt Lake City)

Technical Facilities: 0.009-kw ERP, lat. 37° 56' 25", long. 111° 43' 40".

Escalante—K05DV, Ch. 5, Escalante City. (KSL-TV Ch. 5 Salt Lake City)

Technical Facilities: 0.009-kw ERP, lat. 37° 56' 25", long. 111° 43' 40".

Escalante—K07JZ, Ch. 7, Escalante City. (KUED Ch. 7 Salt Lake City)

Technical Facilities: 0.008-kw ERP, lat. 37° 56' 25", long. 111° 43' 40".

Escalante—K09WJ, Ch. 9, Escalante City. (KJZZ-TV Ch. 14 Salt Lake City)

Technical Facilities: 0.051-kw ERP, lat. 37° 47' 15", long. 111° 35' 45".

Transmitter: 1.2-mi. NNE of Escalante.

Escalante—K11SJ, Ch. 11, Escalante City.

Technical Facilities: 0.005-kw ERP, 26-ft. above ground, 6004-ft. above sea level, lat. 37° 47' 15", long. 111° 35' 45".

Escalante—K13VH, Ch. 13, Escalante City.

Technical Facilities: 0.005-w TPO, 26-ft. above ground, 6004-ft. above sea level, lat. 37° 47' 15", long. 111° 35' 45".

Escalante—K15EM, Ch. 15, U. of Utah. (KUEN Ch. 9 Ogden)

Technical Facilities: 0.159-kw ERP, lat. 37° 47' 15", long. 111° 35' 45".

Transmitter: 1.24-mi. NNE of Escalante.

Eureka—K29CJ, Ch. 29, Juab County. (KSTU Ch. 13 Salt Lake City)

Technical Facilities: 0.004-kw ERP, 10-ft. above ground, 7930-ft. above sea level, lat. 39° 56' 27", long. 112° 07' 11".

Eureka—K33DL, Ch. 33, Juab County. (KBYU-TV Ch. 11 Provo)

Technical Facilities: 0.004-kw ERP, 10-ft. above ground, 7926-ft. above sea level, lat. 39° 56' 27", long. 112° 07' 11".

Eureka—K35CZ, Ch. 35, Juab County. (KUEN Ch. 9 Ogden)

Technical Facilities: 0.004-kw ERP, 10-ft. above ground, 7930-ft. above sea level, lat. 39° 56' 27", long. 112° 07' 11".

Eureka—K39CR, Ch. 39, Juab County. (KSL-TV Ch. 5 Salt Lake City)

Technical Facilities: 0.004-kw ERP, 10-ft. above ground, 7930-ft. above sea level, lat. 39° 56' 27", long. 112° 07' 11".

Eureka—K41DC, Ch. 41, Juab County.

Technical Facilities: 0.004-kw ERP, 10-ft. above ground, 7930-ft. above sea level, lat. 39° 56' 27", long. 112° 07' 11".

Eureka—K43DA, Ch. 43, Juab County. (KTVX Ch. 4 Salt Lake City)

Technical Facilities: 0.004-kw ERP, 10-ft. above ground, 7930-ft. above sea level, lat. 39° 56' 27", long. 112° 07' 11".

Eureka—K45DD, Ch. 45, Juab County.

Technical Facilities: 0.004-kw ERP, 10-ft. above ground, 7930-ft. above sea level, lat. 39° 56' 27", long. 112° 07' 11".

Fillmore—K32GE, Ch. 32, Millard County. Phone: 435-743-5227.

Technical Facilities: 3.2-kw ERP, 26-ft. above ground, 5731-ft. above sea level, lat. 39° 002' 10", long. 112° 19' 31".

Fillmore—K34GO, Ch. 34, Millard County. Phone: 435-743-5227.

Technical Facilities: 3.16-kw ERP, 26-ft. above ground, 5731-ft. above sea level, lat. 39° 002' 10", long. 112° 19' 31".

Fillmore—K36FY, Ch. 36, Millard County. Phone: 435-743-5227.

Technical Facilities: 3.24-kw ERP, 26-ft. above ground, 5705-ft. above sea level, lat. 39° 002' 10", long. 112° 19' 31".

Fillmore—K38GT, Ch. 38, Millard County. Phone: 435-743-5227.

Technical Facilities: 3.24-kw ERP, 26-ft. above ground, 5705-ft. above sea level, lat. 39° 002' 10", long. 112° 19' 31".

Fillmore—K40GD, Ch. 40, Millard County. Phone: 435-743-5227.

Technical Facilities: 3.24-kw ERP, 26-ft. above ground, 5705-ft. above sea level, lat. 39° 002' 10", long. 112° 19' 31".

Fillmore—K48ED, Ch. 48, Millard County School District. (KUED Ch. 7 Salt Lake City)

Technical Facilities: 3.16-kw ERP, lat. 39° 002' 10", long. 112° 19' 31".

Fillmore, etc.—K42DR, Ch. 42, Millard County. (KJZZ-TV Ch. 14 Salt Lake City)

Technical Facilities: 3.16-kw ERP, 26-ft. above ground, 5705-ft. above sea level, lat. 39° 02' 10", long. 112° 19' 31".

Fillmore, etc.—K44EA, Ch. 44, U. of Utah. (KUEN Ch. 9 Ogden)

Technical Facilities: 1.81-kw ERP, 26-ft. above ground, 5709-ft. above sea level, lat. 39° 02' 10", long. 112° 19' 31".

Fillmore, etc.—K46EI, Ch. 46, Millard County. (KSTU Ch. 13 Salt Lake City) Phone: 435-864-1405.

Technical Facilities: 3.16-kw ERP, 26-ft. above ground, 5705-ft. above sea level, lat. 39° 02' 10", long. 112° 19' 31".

Fillmore, Meadow, etc.—K50DE, Ch. 50, Millard County School District.

Technical Facilities: 3.16-kw ERP, 26-ft. above ground, 5705-ft. above sea level, lat. 39° 02' 10", long. 112° 19' 31".

Fish Lake Resort—K03DE, Ch. 3, Sevier County. (KSL-TV Ch. 5 Salt Lake City)

Technical Facilities: 0.01-kw ERP, lat. 38° 31' 40", long. 111° 43' 002".

Fish Lake Resort—K06FL, Ch. 6, Sevier County. (KUTV Ch. 2 Salt Lake City)

Technical Facilities: 0.018-kw ERP, lat. 38° 31' 40", long. 111° 43' 002".

Fish Lake Resort—K07IZ, Ch. 7, Sevier County. (KTVX Ch. 4 Salt Lake City)

Technical Facilities: 0.005-kw ERP, lat. 38° 31' 40", long. 111° 43' 002".

Fish Lake Resort—K09VW, Ch. 9, Sevier County. (KUED Ch. 7 Salt Lake City)

Technical Facilities: 0.004-kw ERP, 10-ft. above ground, 9659-ft. above sea level, lat. 38° 31' 40", long. 111° 43' 02".

Fish Lake Resort—K11TG, Ch. 11, Sevier County. (KSTU Ch. 13 Salt Lake City)

Technical Facilities: 0.004-kw ERP, 10-ft. above ground, 9659-ft. above sea level, lat. 38° 31' 40", long. 111° 43' 02".

Fishlake Resort—K13YL, Ch. 13, Sevier County. Phone: 435-896-9262.

Technical Facilities: 0.004-kw ERP, 10-ft. above ground, 9531-ft. above sea level, lat. 38° 31' 13", long. 111° 43' 29".

Ownership: Sevier County.

Fremont—K12PX, Ch. 12, Wayne County. Phone: 435-836-2765.

Technical Facilities: 0.009-kw ERP, 9-ft. above ground, 7220-ft. above sea level, lat. 38° 25' 58", long. 111° 37' 57".

Ownership: Wayne County.

Fremont—K15GI, Ch. 15, Wayne County. Phone: 435-836-2765.

Technical Facilities: 0.009-kw ERP, 9-ft. above ground, 7218-ft. above sea level, lat. 38° 25' 58", long. 111° 37' 57".

Fremont—K17FQ, Ch. 17, Wayne County.

Technical Facilities: 0.009-kw ERP, 9-ft. above ground, 7218-ft. above sea level, lat. 38° 25' 58", long. 111° 37' 57".

Fruitland—K08JD, Ch. 8, Duchesne County. (KSL-TV Ch. 5 Salt Lake City)

Technical Facilities: 0.012-kw ERP, lat. 40° 12' 14", long. 110° 53' 29".

Fruitland—K10KN, Ch. 10, Duchesne County. (KTVX Ch. 4 Salt Lake City)

Technical Facilities: 0.012-kw ERP, lat. 40° 12' 14", long. 110° 53' 29".

Fruitland—K12KZ, Ch. 12, Duchesne County. (KUTV Ch. 2 Salt Lake City)

Technical Facilities: 0.012-kw ERP, lat. 40° 12' 14", long. 110° 53' 29".

Fruitland—K50EC, Ch. 50, Duchesne County. (KJZZ-TV Ch. 14 Salt Lake City)

Technical Facilities: 16-ft. above ground, 7316-ft. above sea level, lat. 40° 12' 14", long. 110° 53' 29".

Fruitland & Currant—K41DM, Ch. 41, Duchesne County. (KUED Ch. 7 Salt Lake City)

Technical Facilities: 0.037-kw ERP, 20-ft. above ground, 10020-ft. above sea level, lat. 40° 20' 56", long. 110° 47' 55".

Fruitland, etc.—K29EZ, Ch. 29, Duchesne County. (KBYU-TV Ch. 11 Provo) Phone: 435-738-1100.

Technical Facilities: 0.56-kw ERP, 40-ft. above ground, 7041-ft. above sea level, lat. 40° 12' 14", long. 110° 53' 29".

Ownership: Duchesne County.

Garfield (rural)—K24FD, Ch. 24, U. of Utah. Phone: 801-585-3601.

Technical Facilities: 1.3-kw ERP, 36-ft. above ground, 11,263-ft. above sea level, lat. 38° 32' 10", long. 112° 004' 19".

Ownership: U. of Utah.

Garfield County—K26GD, Ch. 26, Garfield County. Phone: 435-676-8826. Fax: 435-676-8239.

Technical Facilities: 100-w TPO, 1.36-kw ERP, 36-ft. above ground, 11263-ft. above sea level, lat. 38° 32' 10", long. 112° 04' 19".

Transmitter: Monroe Peak.

Ownership: Garfield County.

Garfield County—K30GA, Ch. 30, Garfield County. Phone: 435-676-8826.

Technical Facilities: 1.3-kw ERP, 36-ft. above ground, 11,263-ft. above sea level, lat. 38° 32' 10", long. 112° 004' 19".

Garfield County (rural)—K16EQ, Ch. 16, Garfield County. (KUTV Ch. 2 Salt Lake City)

Technical Facilities: 4.66-kw ERP, lat. 38° 32' 10", long. 112° 004' 19".

Transmitter: Monroe Peak, 8-mi. SSE of Monroe.

Garfield County (rural)—K18FT, Ch. 18, Garfield County. (KTVX Ch. 4 Salt Lake City)

Technical Facilities: 4.66-kw ERP, lat. 38° 32' 10", long. 112° 004' 19".

Transmitter: Monroe Peak, 8-mi. SSE of Monroe.

Garfield County (rural)—K22FT, Ch. 22, U. of Utah. Phone: 801-585-3601.

Technical Facilities: 1.3-kw ERP, 36-ft. above ground, 11263-ft. above sea level, lat. 38° 32' 10", long. 112° 004' 19".

Ownership: U. of Utah.

Garfield County (rural)—K28GM, Ch. 28, Garfield County. Phone: 435-676-8826. Fax: 801-676-8239.

Technical Facilities: 1.38-kw ERP, 36-ft. above ground, 11263-ft. above sea level, lat. 38° 32' 10", long. 112° 004' 19".

Ownership: Garfield County.

Garfield County (rural)—K36FW, Ch. 36, U. of Utah. (KUED Ch. 7 Salt Lake City) Phone: 801-585-3601.

Technical Facilities: 0.735-kw ERP, 75-ft. above ground, 10525-ft. above sea level, lat. 37° 45' 21", long. 111° 52' 27".

Transmitter: 15.9-mi. NE of Tropic.

Ownership: U. of Utah.

Garfield County (rural)—K39FT, Ch. 39, Garfield County. Phone: 435-676-8826.

Technical Facilities: 0.735-kw ERP, 75-ft. above ground, 10525-ft. above sea level, lat. 37° 45' 21", long. 111° 52' 27".

Ownership: Garfield County.

Garfield County (rural)—K41EB, Ch. 41, Garfield County. (KJZZ-TV Ch. 14 Salt Lake City)

Technical Facilities: 0.735-kw ERP, lat. 37° 45' 21", long. 111° 52' 27".

Transmitter: 15.3-mi. NE of Tropiz, Barney Top Mountain.

Garfield County (rural)—K43DY, Ch. 43, U. of Utah. (KUEN Ch. 9 Ogden)

Technical Facilities: 0.49-kw ERP, 74-ft. above ground, 10567-ft. above sea level, lat. 37° 45' 21", long. 111° 52' 27".

Garfield County (rural)—K45BY, Ch. 45, Garfield County. (KBYU-TV Ch. 11 Provo)

Technical Facilities: 0.49-kw ERP, lat. 37° 45' 21", long. 111° 52' 27".

Transmitter: 15.4-mi. NE of Tropic.

Garfield County (rural)—K51AH, Ch. 51, Garfield County. (KTVX Ch. 4 Salt Lake City)

Technical Facilities: 0.49-kw ERP, lat. 37° 45' 21", long. 111° 52' 27".

Transmitter: Barney Top mountain, 15.4-mi. NE of Tropic.

Garfield, etc.—K47AB, Ch. 47, Garfield County. (KSTU Ch. 13 Salt Lake City)

Technical Facilities: 0.49-kw ERP, lat. 37° 45' 21", long. 111° 52' 27".

Transmitter: Barney Top mountain, 15.4-mi. NE of Tropic.

Garfield, etc.—K49AG, Ch. 49, Garfield County. (KSL-TV Ch. 5 Salt Lake City)

Technical Facilities: 0.49-kw ERP, 125-ft. above ground, 10574-ft. above sea level, lat. 37° 45' 21", long. 111° 52' 27".

Transmitter: Barney Top mountain, 15.4-mi. NE of Tropic.

Garrison—K42FU, Ch. 42, Millard County. Phone: 435-743-5227.

Technical Facilities: 0.35-kw ERP, 23-ft. above ground, 8120-ft. above sea level, lat. 38° 56' 53", long. 114° 009' 005".

Garrison—K44GP, Ch. 44, Millard County. Phone: 435-743-5227.

Technical Facilities: 0.35-kw ERP, 23-ft. above ground, 8120-ft. above sea level, lat. 38° 56' 53", long. 114° 009' 005".

Garrison, etc.—K07OH, Ch. 7, Millard County. (KUED Ch. 7 Salt Lake City)

Technical Facilities: 0.052-kw ERP, lat. 38° 56' 53", long. 114° 09' 05".

Garrison, etc.—K09NB, Ch. 9, Millard County. (KUTV Ch. 2 Salt Lake City)

Technical Facilities: 0.052-kw ERP, lat. 38° 56' 53", long. 114° 09' 05".

Garrison, etc.—K11NP, Ch. 11, Millard County. (KTVX Ch. 4 Salt Lake City)

Technical Facilities: 0.052-kw ERP, lat. 38° 56' 53", long. 114° 09' 05".

Garrison, etc.—K13OJ, Ch. 13, Millard County. (KSL-TV Ch. 5 Salt Lake City)

Technical Facilities: 0.052-kw ERP, lat. 38° 56' 53", long. 114° 09' 05".

Garrison, etc.—K48FH, Ch. 48, Millard County. (KBYU-TV Ch. 11 Provo)

Technical Facilities: 0.348-kw ERP, 23-ft. above ground, 8120-ft. above sea level, lat. 38° 56' 53", long. 114° 09' 05".

Transmitter: Approx. 5-mi. SSW of Baker.

Ownership: Millard County.

Garrison, etc.—K50FC, Ch. 50, Millard County.

Technical Facilities: 0.348-kw ERP, lat. 38° 56' 53", long. 114° 09' 05".

Transmitter: approx. 5-mi. SSW of Baker.

Green River—K02BU, Ch. 2, Green River City TV. (KUTV Ch. 2 Salt Lake City)

Technical Facilities: 0.9-kw ERP, lat. 38° 58' 35", long. 110° 10' 56".

Green River—K04BR, Ch. 4, Green River City TV. (KTVX Ch. 4 Salt Lake City)

Technical Facilities: 0.005-kw ERP, lat. 38° 58' 35", long. 110° 10' 56".

Green River—K05BK, Ch. 5, Green River City TV. (KSL-TV Ch. 5 Salt Lake City)

Technical Facilities: 0.005-kw ERP, lat. 38° 58' 35", long. 110° 10' 56".

Green River—K07OV, Ch. 7, Green River City TV. (KUED Ch. 7 Salt Lake City)

Technical Facilities: 0.195-kw ERP, lat. 39° 10' 58", long. 110° 36' 25".

Green River—K09CX, Ch. 9, Green River City TV.

Technical Facilities: 0.195-kw ERP, 7684-ft. above sea level, lat. 39° 10' 58", long. 110° 36' 25".

Green River—K11DD, Ch. 11, Green River City TV. (KTVX Ch. 4 Salt Lake City)

Technical Facilities: 0.195-kw ERP, lat. 39° 10' 58", long. 110° 36' 25".

Green River—K13DB, Ch. 13, Green River City TV. (KSL-TV Ch. 5 Salt Lake City)

Technical Facilities: 0.195-kw ERP, lat. 39° 10' 58", long. 110° 36' 25".

Green River—K32FG, Ch. 32, Catamount-Idaho License LLC. (KUTV Ch. 2 Salt Lake City)

Technical Facilities: 0.195-kw ERP, lat. 39° 10' 58", long. 110° 36' 25".

Green River—K36FX, Ch. 36, Green River City TV. Phone: 435-381-5678.

Technical Facilities: 0.6-kw ERP, 16-ft. above ground, 7677-ft. above sea level, lat. 39° 10' 58", long. 110° 36' 25".

Ownership: Green River City TV.

Green River—K38GP, Ch. 38, Green River City TV. Phone: 435-381-5678.

Technical Facilities: 0.6-kw ERP, 16-ft. above ground, 7677-ft. above sea level, lat. 39° 10' 58", long. 110° 36' 25".

Ownership: Green River City TV.

Greenlake—K17FW, Ch. 17, Daggett County Television Dept.

Technical Facilities: 0.13-kw ERP, lat. 40° 57' 34", long. 109° 24' 58".

Hanksville—K07KM, Ch. 7, Wayne County. (KUED Ch. 7 Salt Lake City)

Technical Facilities: 0.009-kw ERP, 4524-ft. above sea level, lat. 38° 22' 28", long. 110° 41' 51".

Hanksville—K09LC, Ch. 9, Wayne County. (KTVX Ch. 4 Salt Lake City)

Technical Facilities: 0.009-kw ERP, 4524-ft. above sea level, lat. 38° 22' 28", long. 110° 41' 51".

Hanksville—K11LJ, Ch. 11, Wayne County. (KUTV Ch. 2 Salt Lake City)

Technical Facilities: 0.009-kw ERP, 4524-ft. above sea level, lat. 38° 22' 28", long. 110° 41' 51".

Hanksville—K13LS, Ch. 13, Wayne County. (KSL-TV Ch. 5 Salt Lake City)

Technical Facilities: 0.009-kw ERP, 4524-ft. above sea level, lat. 38° 22' 28", long. 110° 41' 51".

Hanksville—K46FU, Ch. 46, Wayne County. Phone: 435-836-2765.

Technical Facilities: 0.007-kw ERP, 10-ft. above ground, 4508-ft. above sea level, lat. 38° 22' 28", long. 110° 41' 51".

Hanksville—K48GR, Ch. 48, Wayne County. (KSTU Ch. 13 Salt Lake City) Phone: 435-836-2765.

Technical Facilities: 0.007-kw ERP, 10-ft. above ground, 4508-ft. above sea level, lat. 38° 22' 28", long. 110° 41' 51".

Hanksville—K50FZ, Ch. 50, Wayne County. Phone: 435-836-2765.

Technical Facilities: 0.007-kw ERP, 10-ft. above ground, 4508-ft. above sea level, lat. 38° 22' 28", long. 110° 41' 51".

Hanna, etc.—K07NV, Ch. 7, Duchesne County. (KTVX Ch. 4 Salt Lake City)

Technical Facilities: 0.014-kw ERP, 7024-ft. above sea level, lat. 40° 23' 08", long. 110° 45' 28".

Hanna, etc.—K09MQ, Ch. 9, Duchesne County. (KUTV Ch. 2 Salt Lake City)

Technical Facilities: 0.013-kw ERP, 7024-ft. above sea level, lat. 40° 23' 08", long. 110° 45' 28".

Hanna, etc.—K11ND, Ch. 11, Duchesne County. (KSL-TV Ch. 5 Salt Lake City)

Technical Facilities: 0.013-kw ERP, 7024-ft. above sea level, lat. 40° 23' 08", long. 110° 45' 28".

Hatch—K09MO, Ch. 9, Hatch Town TV. (KTVX Ch. 4 Salt Lake City)

Technical Facilities: 0.005-kw ERP, lat. 37° 40' 37", long. 112° 22' 27".

Hatch—K11NA, Ch. 11, Hatch Town TV. (KUTV Ch. 2 Salt Lake City)

Technical Facilities: 0.005-kw ERP, lat. 37° 40' 37", long. 112° 22' 27".

Hatch—K13NT, Ch. 13, Hatch Town TV. (KSL-TV Ch. 5 Salt Lake City)

Technical Facilities: 0.004-kw ERP, lat. 37° 40' 37", long. 112° 22' 27".

Hatch—K36FV, Ch. 36, U. of Utah. (KUED Ch. 7 Salt Lake City) Phone: 801-585-3601.

Technical Facilities: 0.35-kw ERP, 36-ft. above ground, 7214-ft. above sea level, lat. 37° 40' 37", long. 112° 22' 27".

Hatch—K38GQ, Ch. 38, Hatch Town TV. Phone: 435-735-4268.

Technical Facilities: 0.35-kw ERP, 36-ft. above ground, 7214-ft. above sea level, lat. 37° 40' 37", long. 112° 22' 27".

Heber—K35EW, Ch. 35, Wasatch County Commissioners. (KUTV Ch. 2 Salt Lake City)

Technical Facilities: 0.039-kw ERP, lat. 40° 33' 45", long. 111° 28' 30".

Heber & Midway—K18GV, Ch. 18, Wasatch County Commissioners. (KUCW Ch. 30 Ogden) Phone: 435-654-3211.

Technical Facilities: 1.43-kw ERP, 21-ft. above ground, 8422-ft. above sea level, lat. 40° 33' 45", long. 111° 28' 30".

Ownership: Wasatch County.

Heber & Midway—K27GC, Ch. 27, Wasatch County Commissioners. (KSL-TV Ch. 5 Salt Lake City) Phone: 435-654-3211.

Technical Facilities: 1.49-kw ERP, 20-ft. above ground, 8422-ft. above sea level, lat. 40° 33' 45", long. 111° 28' 30".

Transmitter: Wilson Peak communications site, 3-mi. N of Midway.

Heber & Midway—K31FP, Ch. 31, Wasatch County Commissioners. (KTVX Ch. 4 Salt Lake City) Phone: 435-654-3211.

Technical Facilities: 1.49-kw ERP, 20-ft. above ground, 8422-ft. above sea level, lat. 40° 33' 45", long. 111° 28' 30".

Transmitter: Wilson Peak communications site.

Heber & Midway—K33FX, Ch. 33, U. of Utah. (KUED Ch. 7 Salt Lake City) Phone: 801-585-3601.

Technical Facilities: 1.49-kw ERP, 25-ft. above ground, 8425-ft. above sea level, lat. 40° 33' 45", long. 111° 28' 30".

Ownership: U. of Utah.

Heber City—K21DY, Ch. 21, Larry H. Miller Communications Corp. (KJZZ-TV Ch. 14 Salt Lake City)

Technical Facilities: 1.53-kw ERP, 23-ft. above ground, 8425-ft. above sea level, lat. 40° 33' 45", long. 111° 28' 30".

Heber City—K25HF, Ch. 25, Fox Television Stations. Phone: 202-895-3088.

Technical Facilities: 1.43-kw ERP, 20-ft. above ground, 8421-ft. above sea level, lat. 40° 33' 45", long. 111° 28' 30".

Ownership: Fox Television Holdings Inc.

Heber/Midway—K39HS, Ch. 39, Wasatch County Commissioners. (KBYU-TV Ch. 11 Provo) Phone: 435-654-3211.

Technical Facilities: 1.43-kw ERP, 20-ft. above ground, 8419-ft. above sea level, lat. 40° 33' 45", long. 111° 28' 30".

Ownership: Wasatch County.

Helper—K07NS, Ch. 7, Carbon County. (KUED Ch. 7 Salt Lake City)

Technical Facilities: 0.006-kw ERP, lat. 39° 41' 006", long. 110° 50' 29".

Helper—K09BQ, Ch. 9, Carbon County. (KSL-TV Ch. 5 Salt Lake City)

Technical Facilities: 0.019-kw ERP, lat. 39° 41' 006", long. 110° 50' 29".

Helper—K11BV, Ch. 11, Carbon County. (KUTV Ch. 2 Salt Lake City)

Technical Facilities: 0.01-kw ERP, lat. 39° 41' 006", long. 110° 50' 29".

Helper—K13BZ, Ch. 13, Carbon County. (KTVX Ch. 4 Salt Lake City)

Technical Facilities: 0.019-kw ERP, lat. 39° 41' 006", long. 110° 50' 29".

Helper—K31HL, Ch. 31, Carbon County. (KBYU-TV Ch. 11 Provo) Phone: 465-969-3200.

Technical Facilities: 1.73-kw ERP, 25-ft. above ground, 5825-ft. above sea level, lat. 39° 41' 06", long. 110° 50' 29".

Ownership: Carbon County.

Helper—K33HS, Ch. 33, Carbon County. (KSTU Ch. 13 Salt Lake City) Phone: 435-969-3200.

Technical Facilities: 1.73-kw ERP, 25-ft. above ground, 5825-ft. above sea level, lat. 39° 41' 06", long. 110° 50' 29".

Ownership: Carbon County.

Helper—K36HE, Ch. 36, Carbon County. (KJZZ-TV Ch. 14 Salt Lake City) Phone: 435-969-3200.

Technical Facilities: 1.73-kw ERP, 25-ft. above ground, 5825-ft. above sea level, lat. 39° 41' 06", long. 110° 50' 29".

Ownership: Carbon County.

Henefer—K06IM, Ch. 6, U. of Utah. (KUED Ch. 7 Salt Lake City)

Technical Facilities: 0.005-kw ERP, lat. 40° 58' 40", long. 111° 26' 008".

Henefer & Echo—K29FY, Ch. 29, Summit County. (KUCW Ch. 30 Ogden) Phone: 435-336-3220.

Technical Facilities: 0.26-kw ERP, 13-ft. above ground, 6112-ft. above sea level, lat. 40° 58' 40", long. 111° 26' 08".

Ownership: Summit County.

Henefer & Echo—K31HR, Ch. 31, Summit County. (KBYU-TV Ch. 11 Provo) Phone: 435-336-3220.

Technical Facilities: 0.26-kw ERP, 14-ft. above ground, 6113-ft. above sea level, lat. 40° 58' 40", long. 111° 26' 08".

Ownership: Summit County.

Henefer, etc.—K08AS, Ch. 8, Summit County. (KUTV Ch. 2 Salt Lake City)

Technical Facilities: 0.008-kw ERP, 6115-ft. above sea level, lat. 40° 58' 40", long. 111° 26' 08".

Henefer, etc.—K10AY, Ch. 10, Summit County. (KTVX Ch. 4 Salt Lake City)

Technical Facilities: 0.082-kw ERP, 6115-ft. above sea level, lat. 40° 58' 40", long. 111° 26' 08".

Henefer, etc.—K12AY, Ch. 12, Summit County. (KSL-TV Ch. 5 Salt Lake City)

Technical Facilities: 0.008-kw ERP, 6615-ft. above sea level, lat. 40° 58' 40", long. 111° 26' 08".

Henrieville—K09XF, Ch. 9, Bryce Lions Club. (KTVX Ch. 4 Salt Lake City)

Technical Facilities: 0.007-kw ERP, lat. 37° 33' 19", long. 111° 59' 39".

Henrieville—K11UM, Ch. 11, Bryce Lions Club. (KUTV Ch. 2 Salt Lake City)

Technical Facilities: 0.007-kw ERP, lat. 37° 33' 19", long. 111° 59' 39".

Henrieville—K13XL, Ch. 13, Bryce Lions Club. (KSL-TV Ch. 5 Salt Lake City)

Technical Facilities: 0.007-kw ERP, lat. 37° 33' 19", long. 111° 59' 39".

Henrieville—K16FN, Ch. 16, Garfield County. Phone: 435-676-8826.

Technical Facilities: 0.008-kw ERP, 10-ft. above ground, 6089-ft. above sea level, lat. 37° 33' 13.30", long. 111° 59' 40.40".

Ownership: Garfield County.

Henrieville—K18CV, Ch. 18, U. of Utah. (KUED Ch. 7 Salt Lake City)

Technical Facilities: 0.008-kw ERP, 13-ft. above ground, 6056-ft. above sea level, lat. 37° 33' 19", long. 111° 59' 39".

Henrieville—K20BT, Ch. 20, Garfield County. (KSTU Ch. 13 Salt Lake City) Phone: 435-676-8826.

Technical Facilities: 0.01-kw ERP, lat. 37° 33' 19", long. 111° 59' 39".

Ownership: Garfield County.

Henrieville—K22GP, Ch. 22, Garfield County. Phone: 435-676-8826.

Technical Facilities: 0.008-kw ERP, 10-ft. above ground, 6089-ft. above sea level, lat. 37° 33' 13", long. 111° 59' 40".

Ownership: Garfield County.

Hildale, UT & Cane Beds, AZ—K07SC, Ch. 7, KUTV Holdings Inc. (KUTV Ch. 2 Salt Lake City) Phone: 202-457-4518.

Technical Facilities: 0.04-kw ERP, lat. 36° 54' 11", long. 113° 001' 58".

Ownership: CBS Corp.

Hildale, UT & Cane Beds, AZ—K09SU, Ch. 9, Clear Channel Broadcasting Licenses Inc. (KTVX Ch. 4 Salt Lake City) Phone: 918-664-4581.

Technical Facilities: 0.04-kw ERP, lat. 36° 54' 11", long. 113° 001' 58".

Ownership: Clear Channel Communications Inc.

Hildale, UT & Cane Beds, AZ—K11QQ, Ch. 11, Bonneville Holding Co. (KSL-TV Ch. 5 Salt Lake City)

Technical Facilities: 0.04-kw ERP, lat. 36° 54' 11", long. 113° 001' 58".

Ownership: Bonneville International Corp.

Hildale, UT & Cane Beds, AZ—K13SR, Ch. 13, Washington County Television Dept. (KUED Ch. 7 Salt Lake City)

Technical Facilities: 0.04-kw ERP, lat. 36° 54' 11", long. 113° 001' 58".

Huntsville—K32HD, Ch. 32, Weber County, Ogden Valley Recreation/Transmission Special Services District. (KSL-TV Ch. 5 Salt Lake City) Phone: 801-745-4202.

Technical Facilities: 0.4-kw ERP, 36-ft. above ground, 6066-ft. above sea level, lat. 41° 20' 20", long. 111° 48' 56".

Ownership: Weber County, Ogden Valley Recreation/Transmission Special Services District.

Huntsville—K35GG, Ch. 35, U. of Utah. (KUED Ch. 7 Salt Lake City)

Technical Facilities: 0.964-kw ERP, lat. 41° 20' 45", long. 111° 48' 50".

Huntsville—K45JC, Ch. 45, Weber County, Ogden Valley Recreation/Transmission Special Services District. (KJZZ-TV Ch. 14 Salt Lake City) Phone: 801-745-4202.

Technical Facilities: 0.4-kw ERP, 36-ft. above ground, 6066-ft. above sea level, lat. 41° 20' 20", long. 111° 48' 56".

Ownership: Weber County, Ogden Valley Recreation/Transmission Special Services District.

Huntsville—K47KE, Ch. 47, Weber County, Ogden Valley Recreation/Transmission Special Services District. (KSTU Ch. 13 Salt Lake City) Phone: 801-745-4202.

Technical Facilities: 0.4-kw ERP, 36-ft. above ground, 6066-ft. above sea level, lat. 41° 20' 20", long. 111° 48' 56".

Ownership: Weber County, Ogden Valley Recreation/Transmission Special Services District.

Huntsville—K50EB, Ch. 50, Weber County, Ogden Valley Recreation/Transmission Special Services District. (KUTV Ch. 2 Salt Lake City) Phone: 801-745-3494.

Technical Facilities: 0.238-kw ERP, 79-ft. above ground, 5774-ft. above sea level, lat. 41° 20' 18", long. 111° 48' 56".

Holds CP for change to channel number 51, 0.4-kw ERP, 36-ft. above ground, 6066-ft. above sea level, lat. 41° 20' 20.2", long. 111° 48' 56.3". BDISTT-20051219AAH.

Ownership: Weber County, Ogden Valley Recreation/Transmission Special Services District.

Huntsville—K58FT, Ch. 58, Alpha & Omega Communications LLC. Phone: 801-595-0056.

Technical Facilities: 0.423-kw ERP, 99-ft. above ground, 9645-ft. above sea level, lat. 41° 12' 00", long. 111° 52' 53".

Transmitter: Mount Ogden, 7.5-mi. SW of Huntsville.

Ownership: Alpha & Omega Communications LLC.

Huntsville, etc.—K10DT, Ch. 10, Ogden Valley TV Repeater Assn. (KTVX Ch. 4 Salt Lake City)

Technical Facilities: 0.07-kw ERP, lat. 41° 20' 45", long. 111° 48' 50".

Hurricane, Leeds, etc.—K21GW, Ch. 21, U. of Utah. Phone: 801-581-7777. Fax: 801-585-5096.

Technical Facilities: .34-kw ERP, 16-ft. above ground, 5134-ft. above sea level, lat. 37° 16' 21", long. 113° 16' 34".

Began Operation: June 4, 2004.

Ownership: U. of Utah.

Iron County (rural)—K28GQ, Ch. 28, Iron County. (KBYU-TV Ch. 11 Provo) Phone: 435-477-8341.

Technical Facilities: 0.956-kw ERP, 48-ft. above ground, 9178-ft. above sea level, lat. 38° 31' 05", long. 113° 17' 03".

Holds CP for change to 0.013-kw ERP, 49-ft. above ground, 9724-ft. above sea level, lat. 38° 31' 13.7", long. 113° 17' 12.1". BDFCDTA-20060712AES.

Ownership: Iron County.

Juab—K20DW-D, Ch. 20, U. of Utah. (KUEN Ch. 9 Ogden) Phone: 801-585-3601.

Technical Facilities: 0.39-kw ERP, 48-ft. above ground, 8407-ft. above sea level, lat. 39° 29' 31", long. 111° 49' 37".

Ownership: U. of Utah.

Juab—K22EC, Ch. 22, Millard County. (KJZZ-TV Ch. 14 Salt Lake City)

Technical Facilities: 3.37-kw ERP, 20-ft. above ground, 8419-ft. above sea level, lat. 39° 29' 31", long. 111° 49' 40".

Juab County (rural)—K47BD-D, Ch. 47, Sevier County. (KSL-TV Ch. 5 Salt Lake City) Phone: 435-896-9262.

Technical Facilities: 1.2-kw ERP, 39-ft. above ground, 8399-ft. above sea level, lat. 39° 29' 30.6", long. 111° 49' 37.4".

Ownership: Sevier County.

Juab County (rural)—K49AO-D, Ch. 49, U. of Utah. (KUED Ch. 7 Salt Lake City) Phone: 801-585-3601.

Technical Facilities: 1-kw ERP, 39-ft. above ground, 8399-ft. above sea level, lat. 39° 29' 31", long. 111° 49' 37".

Ownership: U. of Utah.

Juab County (rural)—K56BB, Ch. 56, Fox TV Stations Inc. (KSTU Ch. 13 Salt Lake City)

Technical Facilities: 1.9-kw ERP, 30-ft. above ground, 8435-ft. above sea level, lat. 39° 29' 24", long. 111° 49' 06".

Kanab—K02BI, Ch. 2, Western Kane County Service District No. 1. (KUTV Ch. 2 Salt Lake City)

Technical Facilities: 0.91-kw ERP, lat. 37° 003' 38", long. 112° 31' 13".

Kanab—K05AX, Ch. 5, Western Kane County Service District No. 1. (KSTU Ch. 13 Salt Lake City; KSL-TV Ch. 5 Salt Lake City)

Technical Facilities: 0.01-kw ERP, lat. 37° 003' 38", long. 112° 31' 13".

Kanab—K07ES, Ch. 7, Western Kane County Service District No. 1. (KUED Ch. 7 Salt Lake City)

Technical Facilities: 0.013-kw ERP, 5810-ft. above sea level, lat. 37° 03' 38", long. 112° 31' 13".

Kanab—K10ME, Ch. 10, Western Kane County Service District No. 1.

Technical Facilities: 0.064-kw ERP, 16-ft. above ground, 5810-ft. above sea level, lat. 37° 03' 38", long. 112° 31' 13".

Kanab—K12ND, Ch. 12, Kanab Lions Club.

Technical Facilities: 0.06-kw ERP, lat. 36° 59' 32", long. 112° 31' 39".

Ownership: Kanab Lions Club.

Kanab—K18DN, Ch. 18, Western Kane County Service District No. 1. (KBYU-TV Ch. 11 Provo)

Technical Facilities: 0.162-kw ERP, 26-ft. above ground, 5820-ft. above sea level, lat. 37° 03' 38", long. 112° 31' 13".

Kanab—K20EC, Ch. 20, Western Kane County Service District No. 1. (KUTV Ch. 2 Salt Lake City)

Technical Facilities: 0.162-kw ERP, 26-ft. above ground, 5820-ft. above sea level, lat. 37° 03' 38", long. 112° 31' 13".

Kanab—K23DP, Ch. 23, U. of Utah. (KUEN Ch. 9 Ogden)

Technical Facilities: 0.164-kw ERP, 26-ft. above ground, 5820-ft. above sea level, lat. 37° 03' 38", long. 112° 31' 13".

Kanab—K28IT, Ch. 28, Western Kane County Special Service District No. 1. Phone: 435-644-5089.

Technical Facilities: 0.32-kw ERP, 18-ft. above ground, 5759-ft. above sea level, lat. 37° 03' 35", long. 112° 31' 12".

Ownership: Western Kane County Special Service District No. 1.

Kanab—K32DC, Ch. 32, Western Kane County Service District No. 1.

Technical Facilities: 0.162-kw ERP, 26-ft. above ground, 5820-ft. above sea level, lat. 37° 03' 38", long. 112° 31' 13".

Kanarraville—K06KO, Ch. 6, Iron County. (KSTU Ch. 13 Salt Lake City) Phone: 435-477-8341.

Technical Facilities: 0.15-kw ERP, 31-ft. above ground, 6350-ft. above sea level, lat. 37° 29' 16", long. 113° 12' 18".

Ownership: Iron County.

Kanarraville—K08CE, Ch. 8, Iron County. (KUTV Ch. 2 Salt Lake City) Phone: 435-477-8341.

Technical Facilities: 0.15-kw ERP, 36-ft. above ground, 6355-ft. above sea level, lat. 37° 29' 16", long. 113° 12' 18".

Ownership: Iron County.

Kanarraville—K10CK, Ch. 10, Iron County. (KTVX Ch. 4 Salt Lake City) Phone: 435-477-8341.

Technical Facilities: 0.3-kw ERP, 38-ft. above ground, 6357-ft. above sea level, lat. 37° 29' 16", long. 113° 12' 18".

Ownership: Iron County.

Kanarraville—K12CD, Ch. 12, Iron County. (KSL-TV Ch. 5 Salt Lake City) Phone: 435-477-8341.

Technical Facilities: 0.3-kw ERP, 38-ft. above ground, 6357-ft. above sea level, lat. 37° 29' 16", long. 113° 12' 18".

Ownership: Iron County.

Kanarraville—K47HU, Ch. 47, Iron County. Phone: 435-477-8341.

Technical Facilities: 0.068-kw ERP, 16-ft. above ground, 6165-ft. above sea level, lat. 37° 29' 13", long. 113° 12' 18".

Holds CP for change to 0.04-kw ERP, 33-ft. above ground, 6181-ft. above sea level, BDFCDTT-20070129ADA.

Kanarraville, etc.—K02KN, Ch. 2, Iron County. (KUED Ch. 7 Salt Lake City) Phone: 435-477-8341.

Technical Facilities: 0.225-kw ERP, 45-ft. above ground, 6364-ft. above sea level, lat. 37° 29' 16", long. 113° 12' 18".

Ownership: Iron County.

Koosharem—K03FF, Ch. 3, Sevier County. (KSTU Ch. 13 Salt Lake City)

Technical Facilities: 0.001-kw ERP, 8674-ft. above sea level, lat. 38° 28' 36", long. 111° 48' 54".

Koosharem—K06IG, Ch. 6, Sevier County. (KUED Ch. 7 Salt Lake City)

Technical Facilities: 0.001-kw ERP, lat. 38° 28' 36", long. 111° 48' 54".

Koosharem—K08CL, Ch. 8, Sevier County. (KUTV Ch. 2 Salt Lake City)

Technical Facilities: 0.006-kw ERP, lat. 38° 28' 36", long. 111° 48' 54".

Koosharem—K10CU, Ch. 10, Sevier County. (KTVX Ch. 4 Salt Lake City)

Technical Facilities: 0.012-kw ERP, lat. 38° 28' 36", long. 111° 48' 54".

Koosharem—K12CT, Ch. 12, Sevier County. (KSL-TV Ch. 5 Salt Lake City)

Technical Facilities: 0.012-kw ERP, lat. 38° 28' 36", long. 111° 48' 54".

Koosharem—K41FZ, Ch. 41, Sevier County. Phone: 435-896-9262.

Technical Facilities: 0.07-kw ERP, 23-ft. above ground, 8674-ft. above sea level, lat. 38° 28' 36", long. 111° 48' 54".

Koosharem—K45FV, Ch. 45, Sevier County.

Technical Facilities: 0.061-kw ERP, lat. 38° 28' 36", long. 111° 48' 54".

Transmitter: Approx. 3.9-mi. SE of Koosharem.

Laketown—K12MI, Ch. 12, Rich County. (KSL-TV Ch. 5 Salt Lake City)

Technical Facilities: 0.057-kw ERP, lat. 41° 53' 005", long. 111° 16' 000".

Laketown—K38AL, Ch. 38, Rich County. Phone: 435-793-3415.

Technical Facilities: 1.2-kw ERP, 30-ft. above ground, 7592-ft. above sea level, lat. 41° 52' 57", long. 111° 16' 009".

Laketown & Garden City—K50GA, Ch. 50, Rich County. (KJZZ-TV Ch. 14 Salt Lake City) Phone: 435-793-2415.

Technical Facilities: 1.2-kw ERP, 30-ft. above ground, 7592-ft. above sea level, lat. 41° 55' 57", long. 111° 16' 009".

Transmitter: 1-mi. E of Orderville.

Laketown, etc.—K08JR, Ch. 8, Rich County. (KUTV Ch. 2 Salt Lake City)

Technical Facilities: 0.117-kw ERP, 7592-ft. above sea level, lat. 41° 53' 05", long. 111° 16' 00".

Laketown, etc.—K10LM, Ch. 10, Rich County. (KTVX Ch. 4 Salt Lake City)

Technical Facilities: 0.058-kw ERP, 7592-ft. above sea level, lat. 41° 53' 05", long. 111° 16' 00".

Laketown, etc.—K46GD, Ch. 46, U. of Utah. (KUED Ch. 7 Salt Lake City)

Technical Facilities: 1.2-kw ERP, 30-ft. above ground, 7762-ft. above sea level, lat. 41° 52' 57", long. 111° 16' 09".

Laketown, etc.—K48GV, Ch. 48, Rich County. (KSTU Ch. 13 Salt Lake City) Phone: 435-793-2415.

Technical Facilities: 1.28-kw ERP, 30-ft. above ground, 7592-ft. above sea level, lat. 41° 52' 57", long. 111° 16' 09".

Transmitter: 5-mi. NE of Laketown.

Leamington—K08MC, Ch. 8, Millard County. (KTVX Ch. 4 Salt Lake City)

Technical Facilities: 0.044-kw ERP, lat. 39° 31' 55", long. 112° 18' 47".

Leamington—K10NW, Ch. 10, Millard County Sch. (KSTU Ch. 13 Salt Lake City)

Technical Facilities: 0.16-kw ERP, 26-ft. above ground, 4829-ft. above sea level, lat. 39° 31' 55", long. 112° 18' 47".

Leamington—K12OO, Ch. 12, Millard County Schoo. (KBYU-TV Ch. 11 Provo)

Technical Facilities: 0.16-kw ERP, 26-ft. above ground, 4829-ft. above sea level, lat. 39° 31' 55", long. 112° 18' 47".

Leamington—K38HK, Ch. 38, Millard County. Phone: 435-743-5227.

Technical Facilities: 0.77-kw ERP, lat. 39° 31' 55", long. 112° 18' 47".

Leamington—K42FR, Ch. 42, Millard County. Phone: 435-743-5227.

Technical Facilities: 0.77-kw ERP, lat. 39° 31' 55", long. 112° 18' 47".

Leamington—K44FB, Ch. 44, Millard County.

Technical Facilities: 0.774-kw ERP, lat. 39° 31' 55", long. 112° 18' 47".

Transmitter: 1-mi. W of Leamington.

Leamington—K46DK, Ch. 46, Millard County (KJZZ-TV Ch. 14 Salt Lake City)

Technical Facilities: 0.774-kw ERP, 26-ft. above ground, 4829-ft. above sea level, lat. 39° 31' 55", long. 112° 18' 47".

Leamington—K48FY, Ch. 48, Millard County. (KUTV Ch. 2 Salt Lake City)

Technical Facilities: 0.774-kw ERP, lat. 39° 31' 55", long. 112° 18' 47".

Leamington—K50DJ, Ch. 50, Millard County. (KUED Ch. 7 Salt Lake City)

Technical Facilities: 0.774-kw ERP, 26-ft. above ground, 4829-ft. above sea level, lat. 39° 31' 55", long. 112° 18' 47".

Levan—K18GX, Ch. 18, Town of Levan.

Technical Facilities: 0.025-kw ERP, 16-ft. above ground, 8415-ft. above sea level, lat. 39° 29' 31", long. 111° 49' 40".

Ownership: Town of Levan.

Loa, etc.—K03AU, Ch. 3, Wayne County. (KSL-TV Ch. 5 Salt Lake City)

Technical Facilities: 0.144-kw ERP, 8084-ft. above sea level, lat. 38° 23' 42", long. 111° 42' 39".

Loa, etc.—K06BS, Ch. 6, Wayne County. (KTVX Ch. 4 Salt Lake City)

Technical Facilities: 0.008-kw ERP, 8084-ft. above sea level, lat. 38° 23' 42", long. 111° 42' 39".

Loa, etc.—K07CT, Ch. 7, Wayne County. (KUTV Ch. 2 Salt Lake City)

Technical Facilities: 0.01-kw ERP, 8074-ft. above sea level, lat. 38° 23' 42", long. 111° 42' 39".

Logan—K10OX, Ch. 10, Airwaves Inc. Phone: 801-399-0012.

Technical Facilities: 0.963-kw ERP, 46-ft. above ground, 5643-ft. above sea level, lat. 41° 45' 21", long. 112° 01' 22".

Ownership: Airwaves Inc.

Logan—K18DL, Ch. 18, Larry H. Miller Communications Corp. (KJZZ-TV Ch. 14 Salt Lake City) Phone: 801-238-6369.

Technical Facilities: 1.5-kw ERP, lat. 41° 36' 41", long. 111° 57' 05".

Holds CP for change to 3.2-kw ERP, 30-ft. above ground, 7110-ft. above sea level, lat. 41° 33' 04", long. 111° 56' 08". BPTT-20060317AFX.

Ownership: Larry H. Miller Communications Corp.

Logan—K41GQ, Ch. 41, Cache County. (KUTV Ch. 2 Salt Lake City) Phone: 435-716-7171.

Technical Facilities: 2.6-kw ERP, 16-ft. above ground, 7155-ft. above sea level, lat. 41° 33' 04", long. 111° 56' 08".

Ownership: Cache County.

Logan—K43GR, Ch. 43, Cache County. (KUED Ch. 7 Salt Lake City) Phone: 435-716-7171.

Technical Facilities: 2.61-kw ERP, lat. 41° 33' 04", long. 111° 56' 08".

Logan—K45GL, Ch. 45, Cache County. (KTVX Ch. 4 Salt Lake City) Phone: 435-716-7171.

Technical Facilities: 2.8-kw ERP, 16-ft. above ground, 7155-ft. above sea level, lat. 41° 33' 004", long. 111° 56' 008".

Logan—K47GY, Ch. 47, Cache County. (KSL-TV Ch. 5 Salt Lake City)

Technical Facilities: 2.61-kw ERP, lat. 41° 33' 004", long. 111° 56' 008".

Logan—K47HW, Ch. 47, Cache County. (KUED Ch. 7 Salt Lake City) Phone: 435-716-7171.

Technical Facilities: 2.8-kw ERP, 16-ft. above ground, 7155-ft. above sea level, lat. 41° 33' 04", long. 111° 56' 08".

Ownership: Cache County.

Logan—K49FS, Ch. 49, Cache County. (KUEN Ch. 9 Ogden) Phone: 435-716-7171.

Technical Facilities: 2.54-kw ERP, 21-ft. above ground, 7161-ft. above sea level, lat. 41° 33' 04", long. 111° 56' 08".

Logan—K50IB, Ch. 50, Marcia T. Turner. Phone: 954-732-9539.

Technical Facilities: 15-kw ERP, 151-ft. above ground, 5784-ft. above sea level, lat. 41° 52' 18.7", long. 111° 48' 34.9".

Ownership: Marcia T. Turner.

Logan—K51GA, Ch. 51, Cache County. (KUED Ch. 7 Salt Lake City) Phone: 435-716-7171.

Technical Facilities: 2.54-kw ERP, 21-ft. above ground, 7162-ft. above sea level, lat. 41° 33' 04", long. 111° 56' 08".

Transmitter: Newton Hill, 2.75-mi. NNE of Newton.

■ **Logan**—KCVB-CA, Ch. 3, Cache Valley Broadcasting LLC. Phone: 435-752-7537. Fax: 435-753-5895.

Studio: 1772 N 600 W, Logan, UT 84321.

Technical Facilities: 0.291-kw ERP, 38-ft. above ground, 4505-ft. above sea level, lat. 41° 45' 54", long. 111° 50' 52".

Began Operation: April 1, 1994.

Ownership: Cache Valley Broadcasting LLC.

Personnel: Jeff Jacobsen, General Manager; Jack Johnson, Station Manager.

Logan—KUTA-LP, Ch. 8, Airwaves Inc. Phone: 801-399-0012.

Technical Facilities: 2.41-kw ERP, 46-ft. above ground, 5643-ft. above sea level, lat. 41° 45' 21", long. 112° 01' 22".

Ownership: Airwaves Inc.

Long Valley Junction—K03CX, Ch. 3, Long Valley TV. (KSL-TV Ch. 5 Salt Lake City)

Technical Facilities: 0.001-kw ERP, lat. 37° 30' 25", long. 112° 30' 37".

Long Valley Junction—K06FM, Ch. 6, Long Valley TV. (KTVX Ch. 4 Salt Lake City)

Technical Facilities: 0.033-kw ERP, lat. 37° 30' 25", long. 112° 30' 37".

Long Valley Junction—K46EO, Ch. 46, U. of Utah.

Technical Facilities: 0.364-kw ERP, lat. 37° 30' 25", long. 112° 30' 37".

Transmitter: Approx. 1.2-mi. N of Long Valley Junction.

Long Valley Junction—K48EK, Ch. 48, Long Valley TV. (KUTV Ch. 2 Salt Lake City)

Technical Facilities: 0.36-kw ERP, lat. 37° 30' 25", long. 112° 30' 37".

Transmitter: approx. 1.25-mi. N of Long Valley Junction.

Long Valley Junction—K50GD, Ch. 50, U. of Utah. (KUED Ch. 7 Salt Lake City) Phone: 801-585-3601.

Technical Facilities: 0.63-kw ERP, 25-ft. above ground, 7905-ft. above sea level, lat. 37° 30' 25", long. 112° 30' 37".

Ownership: U. of Utah.

Manila & Dutch John—K19DV, Ch. 19, U. of Utah. (KUEN Ch. 9 Ogden)

Technical Facilities: 0.38-kw ERP, 20-ft. above ground, 7218-ft. above sea level, lat. 40° 57' 34", long. 109° 24' 58".

Manila, etc.—K04HN, Ch. 4, Daggett County TV Dept. (KTVX Ch. 4 Salt Lake City)

Technical Facilities: 0.02-kw ERP, lat. 40° 57' 16", long. 109° 27' 51".

Manila, etc.—K05FJ, Ch. 5, Daggett County TV Dept. (KSL-TV Ch. 5 Salt Lake City)

Technical Facilities: 0.01-kw ERP, lat. 40° 57' 16", long. 109° 27' 51".

Manila, etc.—K09LZ, Ch. 9, U. of Utah. (KUED Ch. 7 Salt Lake City)

Technical Facilities: 0.02-kw ERP, 7142-ft. above sea level, lat. 40° 57' 16", long. 109° 27' 51".

Manti & Ephraim—K25GS, Ch. 25, Sanpete County. (KJZZ-TV Ch. 14 Salt Lake City)

Technical Facilities: 0.46-kw ERP, lat. 39° 19' 23", long. 111° 46' 23".

Transmitter: Barton Mountain, 7.5-mi. WNW of Manti.

Manti & Ephraim—K27HR, Ch. 27, U. of Utah. Phone: 801-581-7777.

Technical Facilities: 0.46-kw ERP, 69-ft. above ground, 8510-ft. above sea level, lat. 39° 19' 23", long. 111° 46' 23".

Ownership: U. of Utah.

Manti & Ephraim—K29EM, Ch. 29, Sanpete County. (KSTU Ch. 13 Salt Lake City)

Technical Facilities: 0.46-kw ERP, 50-ft. above ground, 8507-ft. above sea level, lat. 39° 19' 23", long. 111° 46' 23".

Manti & Ephraim—K31FN, Ch. 31, Sanpete County. (KBYU-TV Ch. 11 Provo)

Technical Facilities: 1.85-kw ERP, lat. 39° 19' 23", long. 111° 46' 23".

Transmitter: Barton Mountain, 7.4-mi. WNW of Manti.

Manti & Ephraim—K33FT, Ch. 33, U. of Utah. (KUED Ch. 7 Salt Lake City)

Technical Facilities: 0.74-kw ERP, lat. 39° 12' 006", long. 111° 43' 39".

Manti, etc.—K09FM, Ch. 9, Sanpete County. (KUTV Ch. 2 Salt Lake City) Phone: 435-835-2131.

Technical Facilities: 0.001-kw ERP, lat. 39° 14' 56", long. 111° 37' 48".

Ownership: Sanpete County.

Manti, etc.—K11FP, Ch. 11, Sanpete County. (KTVX Ch. 4 Salt Lake City) Phone: 435-835-2131.

Technical Facilities: 0.025-kw ERP, lat. 39° 14' 56", long. 111° 37' 48".

Ownership: Sanpete County.

Manti, etc.—K13FF, Ch. 13, Sanpete County. (KSL-TV Ch. 5 Salt Lake City) Phone: 435-835-2131.

Technical Facilities: 0.025-kw ERP, lat. 39° 14' 56", long. 111° 37' 48".

Ownership: Sanpete County.

Marysvale—K02BQ, Ch. 2, Piute County. (KUTV Ch. 2 Salt Lake City)

Technical Facilities: 0.92-kw ERP, lat. 38° 30' 13", long. 112° 12' 41".

Marysvale—K04BO, Ch. 4, Piute County. (KTVX Ch. 4 Salt Lake City)

Technical Facilities: 0.079-kw ERP, lat. 38° 30' 13", long. 112° 12' 41".

Marysvale—K05BH, Ch. 5, Piute County. (KSL-TV Ch. 5 Salt Lake City)

Technical Facilities: 0.007-kw ERP, lat. 38° 30' 13", long. 112° 12' 41".

Marysvale—K34AL, Ch. 34, Piute County.

Technical Facilities: 0.312-kw ERP, 7621-ft. above sea level, lat. 38° 30' 27", long. 112° 11' 50".

Marysvale—K46FX, Ch. 46, U. of Utah. (KUED Ch. 7 Salt Lake City) Phone: 801-585-3601.

Technical Facilities: 0.57-kw ERP, 18-ft. above ground, 7620-ft. above sea level, lat. 38° 30' 27", long. 112° 11' 50".

Ownership: U. of Utah.

Marysvale—K48GS, Ch. 48, U. of Utah. (KUEN Ch. 9 Ogden) Phone: 801-585-3601.

Technical Facilities: 0.57-kw ERP, 18-ft. above ground, 7618-ft. above sea level, lat. 38° 30' 27", long. 112° 11' 50".

Ownership: U. of Utah.

Mayfield—K07PE, Ch. 7, Mayfield Town TV. (KUED Ch. 7 Salt Lake City)

Technical Facilities: 0.014-kw ERP, lat. 39° 007' 001", long. 111° 43' 40".

Mayfield—K09JH, Ch. 9, Mayfield Town TV. (KTVX Ch. 4 Salt Lake City)

Technical Facilities: 0.014-kw ERP, lat. 39° 007' 001", long. 111° 43' 40".

Mayfield—K11JK, Ch. 11, Mayfield Town TV. (KSL-TV Ch. 5 Salt Lake City)

Technical Facilities: 0.014-kw ERP, lat. 39° 007' 001", long. 111° 43' 40".

Mayfield—K13JP, Ch. 13, Mayfield Town TV. (KUTV Ch. 2 Salt Lake City)

Technical Facilities: 0.013-kw ERP, lat. 39° 007' 001", long. 111° 43' 40".

Mayfield—K15CD, Ch. 15, Mayfield Town TV. (KSTU Ch. 13 Salt Lake City)

Technical Facilities: 0.033-kw ERP, lat. 39° 007' 001", long. 111° 43' 40".

Mexican Hat—K02PT, Ch. 2, San Juan County. Phone: 435-678-3322.

Technical Facilities: 0.0045-kw ERP, 25-ft. above ground, 4224-ft. above sea level, lat. 37° 09' 00", long. 109° 51' 34".

Ownership: San Juan County.

Mexican Hat—K04PG, Ch. 4, San Juan County. Phone: 435-678-3322.

Technical Facilities: 0.0045-kw ERP, 25-ft. above ground, 4224-ft. above sea level, lat. 37° 09' 00", long. 109° 51' 34".

Ownership: San Juan County.

Mexican Hat—K06NK, Ch. 6, San Juan County. Phone: 435-678-3322.

Technical Facilities: 0.0045-kw ERP, 25-ft. above ground, 4224-ft. above sea level, lat. 37° 09' 00", long. 109° 51' 34".

Ownership: San Juan County.

Mexican Hat—K13XO, Ch. 13, San Juan County. Phone: 435-587-3223.

Technical Facilities: 0.0045-kw ERP, 25-ft. above ground, 4224-ft. above sea level, lat. 37° 009' 000", long. 109° 51' 34".

Ownership: San Juan County.

Milford, etc.—K15FQ-D, Ch. 15, Fox Television Stations Inc. (KSTU Ch. 13 Salt Lake City) Phone: 202-895-3088.

Technical Facilities: 0.25-kw ERP, 49-ft. above ground, 9111-ft. above sea level, lat. 38° 31' 13.8", long. 113° 17' 11.5".

Ownership: Fox Television Holdings Inc.

Milford, etc.—K16BO-D, Ch. 16, U. of Utah. (KUEN Ch. 9 Ogden) Phone: 801-585-3601.

Technical Facilities: 0.115-kw ERP, 49-ft. above ground, 9724-ft. above sea level, lat. 38° 31' 13.7", long. 113° 17' 12.1".

Ownership: U. of Utah.

Milford, etc.—K20GH-D, Ch. 20, U. of Utah. (KUED Ch. 7 Salt Lake City) Phone: 801-585-3601.

Technical Facilities: 0.956-kw ERP, 48-ft. above ground, 9718-ft. above sea level, lat. 38° 31' 05", long. 113° 17' 03".

Holds CP for change to 0.115-kw ERP, 49-ft. above ground, 9724-ft. above sea level, lat. 38° 31' 13.7", long. 113° 17' 12.1". BDFCDTT-20060719AAJ.

Ownership: U. of Utah.

Milford, etc.—K26EA, Ch. 26, Iron County. (KJZZ-TV Ch. 14 Salt Lake City) Phone: 435-477-8341.

Technical Facilities: 1.15-kw ERP, 46-ft. above ground, 9705-ft. above sea level, lat. 38° 31' 05", long. 113° 17' 03".

Holds CP for change to 0.013-kw ERP, 49-ft. above ground, 9724-ft. above sea level, lat. 38° 31' 13.7", long. 113° 17' 12.1". BDFCDTA-20060712AEV.

Minersville—K05AT, Ch. 5, Minersville TV Committee. (KSL-TV Ch. 5 Salt Lake City)

Technical Facilities: 0.007-kw ERP, lat. 38° 21' 10", long. 113° 006' 40".

Minersville—K17HX-D, Ch. 17, Minersville Town. Phone: 435-386-2242.

Technical Facilities: 0.13-kw ERP, 50-ft. above ground, 9725-ft. above sea level, lat. 38° 31' 13.7", long. 113° 17' 12.1".

Ownership: Minersville Town.

Modena—K27GB, Ch. 27, Iron County.

Technical Facilities: 0.195-kw ERP, 51-ft. above ground, 5823-ft. above sea level, lat. 37° 42' 14", long. 113° 44' 29".

Modena—K29FA, Ch. 29, Iron County. (KSL-TV Ch. 5 Salt Lake City) Phone: 435-477-8341.

Technical Facilities: 0.246-kw ERP, 59-ft. above ground, 5833-ft. above sea level, lat. 37° 42' 14", long. 113° 44' 29".

Modena, Beryl, etc.—K19DO, Ch. 19, Iron County.

Technical Facilities: 0.246-kw ERP, 36-ft. above ground, 5810-ft. above sea level, lat. 37° 42' 14", long. 113° 44' 29".

Modena, Beryl, etc.—K23DV, Ch. 23, Mineral Television District No. 1.

Technical Facilities: 0.246-kw ERP, 36-ft. above ground, 5810-ft. above sea level, lat. 37° 42' 14", long. 113° 44' 29".

Modena, etc.—K17FF, Ch. 17, Iron County. (KTVX Ch. 4 Salt Lake City) Phone: 435-477-8341.

Technical Facilities: 0.195-kw ERP, 51-ft. above ground, 5825-ft. above sea level, lat. 37° 42' 14", long. 113° 44' 29".

Transmitter: 4.5-mi. WSW of Beryl.

Modena, etc.—K21EI, Ch. 21, Iron County.

Technical Facilities: 0.246-kw ERP, 36-ft. above ground, 5810-ft. above sea level, lat. 37° 42' 14", long. 113° 44' 29".

Transmitter: 4.5-mi. WSW of Beryl.

Modena, etc.—K25GY, Ch. 25, Iron County. (KSTU Ch. 13 Salt Lake City)

Technical Facilities: 0.02-kw ERP, 51-ft. above ground, 5825-ft. above sea level, lat. 37° 43' 14", long. 113° 45' 29".

Montezuma Creek & Aneth—K02OI, Ch. 2, San Juan County. (KUTV Ch. 2 Salt Lake City)

Technical Facilities: 0.017-kw ERP, 20-ft. above ground, 4692-ft. above sea level, lat. 37° 16' 07", long. 109° 17' 28".

Montezuma Creek & Aneth—K05JN, Ch. 5, San Juan County. (KSL-TV Ch. 5 Salt Lake City)

Technical Facilities: 0.017-kw ERP, 20-ft. above ground, 4692-ft. above sea level, lat. 37° 16' 07", long. 109° 17' 28".

Montezuma Creek & Aneth—K13YC, Ch. 13, San Juan County. Phone: 435-678-3322.

Technical Facilities: 0.0455-kw ERP, 20-ft. above ground, 4689-ft. above sea level, lat. 37° 15' 37", long. 109° 17' 23".

Ownership: San Juan County.

Monticello, etc.—K40AF, Ch. 40, U. of Utah. (KUED Ch. 7 Salt Lake City)

Technical Facilities: 1.28-kw ERP, lat. 37° 50' 22", long. 109° 27' 40".

Morgan—K29EP, Ch. 29, Morgan County.

Technical Facilities: 0.63-kw ERP, 15-ft. above ground, 7415-ft. above sea level, lat. 41° 004' 11", long. 111° 39' 19".

Ownership: Morgan County.

Morgan, etc.—K08GA, Ch. 8, Morgan County. (KUTV Ch. 2 Salt Lake City)

Technical Facilities: 0.06-kw ERP, lat. 41° 04' 11", long. 111° 39' 19".

Ownership: Morgan County.

Morgan, etc.—K10FW, Ch. 10, Morgan County. (KTVX Ch. 4 Salt Lake City)

Technical Facilities: 0.06-kw ERP, lat. 41° 04' 11", long. 111° 39' 19".

Ownership: Morgan County.

Morgan, etc.—K12GI, Ch. 12, Morgan County. (KSL-TV Ch. 5 Salt Lake City)

Technical Facilities: 0.06-kw ERP, lat. 41° 04' 11", long. 111° 39' 19".

Ownership: Morgan County.

Morgan, etc.—K27GA, Ch. 27, U. of Utah. (KUED Ch. 7 Salt Lake City) Phone: 801-585-3601.

Technical Facilities: 0.63-kw ERP, 15-ft. above ground, 7414-ft. above sea level, lat. 41° 04' 11", long. 111° 39' 19".

Ownership: U. of Utah.

Mount Pleasant—K08CC, Ch. 8, Sanpete County. Phone: 435-835-2131.

Technical Facilities: 0.123-kw ERP, 7251-ft. above sea level, lat. 39° 32' 19", long. 111° 19' 55".

Ownership: Sanpete County.

Mount Pleasant—K10CH, Ch. 10, Sanpete County. Phone: 435-835-2131.

Technical Facilities: 0.138-kw ERP, 7251-ft. above sea level, lat. 39° 32' 19", long. 111° 19' 55".

Ownership: Sanpete County.

Mount Pleasant—K12CC, Ch. 12, Sanpete County. (KSL-TV Ch. 5 Salt Lake City) Phone: 435-835-2131.

Technical Facilities: 0.119-kw ERP, 7251-ft. above sea level, lat. 39° 32' 19", long. 111° 19' 55".

Ownership: Sanpete County.

Mount Pleasant—K22FW, Ch. 22, Sanpete County. (KUED Ch. 7 Salt Lake City)

Technical Facilities: 1.8-kw ERP, 27-ft. above ground, 7038-ft. above sea level, lat. 39° 32' 22", long. 111° 23' 17".

Mount Pleasant—K46HO, Ch. 46, Sanpete County. Phone: 435-835-2131.

Technical Facilities: 1.8-kw ERP, 27-ft. above ground, 7038-ft. above sea level, lat. 39° 32' 21.8", long. 111° 23' 17.2".

Ownership: Sanpete County.

Mount Pleasant—K48IL, Ch. 48, Sanpete County. (KSTU Ch. 13 Salt Lake City) Phone: 435-835-2131.

Technical Facilities: 1.8-kw ERP, 27-ft. above ground, 7038-ft. above sea level, lat. 39° 32' 22", long. 111° 23' 17".

Ownership: Sanpete County.

Mount Pleasant—K50HL, Ch. 50, Sanpete County. Phone: 435-835-2131.

Technical Facilities: 1.8-kw ERP, 27-ft. above ground, 7038-ft. above sea level, lat. 39° 32' 21.80", long. 111° 23' 17.20".

Mountain View—K25EE, Ch. 25, Daggett County TV Dept.

Technical Facilities: 0.398-kw ERP, 26-ft. above ground, 8625-ft. above sea level, lat. 41° 06' 19", long. 110° 12' 13".

Myton—K14LW, Ch. 14, Clear Channel Broadcasting Licenses Inc. Phone: 918-664-4581.

Technical Facilities: 0.32-kw ERP, 43-ft. above ground, 10059-ft. above sea level, lat. 40° 21' 41", long. 110° 47' 21".

Ownership: Clear Channel Communications Inc.

Myton—K19EY, Ch. 19, Duchesne County. (KTVX Ch. 4 Salt Lake City) Phone: 435-738-1100.

Technical Facilities: 7-kw ERP, 40-ft. above ground, 10056-ft. above sea level, lat. 40° 21' 45", long. 110° 47' 31".

Ownership: Duchesne County.

Myton—K21FT, Ch. 21, Duchesne County. (KSL-TV Ch. 5 Salt Lake City) Phone: 435-738-1100.

Technical Facilities: 7-kw ERP, 40-ft. above ground, 10056-ft. above sea level, lat. 40° 21' 45", long. 110° 47' 31".

Myton—K27GN, Ch. 27, Duchesne County. (KBYU-TV Ch. 11 Provo) Phone: 435-738-1100.

Technical Facilities: 7-kw ERP, 40-ft. above ground, 10056-ft. above sea level, lat. 40° 21' 45", long. 110° 47' 31".

Ownership: Duchesne County.

Myton—K41GT, Ch. 41, Duchesne County. (KUEN Ch. 9 Ogden) Phone: 435-738-1100.

Technical Facilities: 7-kw ERP, 40-ft. above ground, 10056-ft. above sea level, lat. 40° 21' 45", long. 110° 47' 31".

Ownership: Duchesne County.

Myton, etc.—K25HH, Ch. 25, Duchesne County. (KSTU Ch. 13 Salt Lake City) Phone: 435-738-1100.

Technical Facilities: 7-kw ERP, 40-ft. above ground, 10057-ft. above sea level, lat. 40° 21' 45", long. 110° 47' 31".

Ownership: Duchesne County.

Myton, etc.—K43AE, Ch. 43, KUTV Holdings Inc. Phone: 202-457-4518.

Technical Facilities: 100-w TPO, 3.916-kw ERP, 42-ft. above ground, 10057-ft. above sea level, lat. 40° 21' 45", long. 110° 47' 31".

Transmitter: 5-mi. W of Tabiona on Tabby Mountain translator site.

Began Operation: March 1, 1983.

Ownership: CBS Corp.

Navajo Mountain—K11TF, Ch. 11, San Juan County. (KBYU-TV Ch. 11 Provo)

Technical Facilities: 0.028-kw ERP, 20-ft. above ground, 6099-ft. above sea level, lat. 37° 00' 52", long. 110° 46' 20".

Navajo Mountain—K13WH, Ch. 13, San Juan County. (KSTU Ch. 13 Salt Lake City)

Technical Facilities: 0.028-kw ERP, 20-ft. above ground, 6099-ft. above sea level, lat. 37° 00' 52", long. 110° 46' 20".

Navajo Mountain School, etc.—K02PX, Ch. 2, San Juan County. (KUTV Ch. 2 Salt Lake City) Phone: 435-587-3223.

Technical Facilities: 0.0455-kw ERP, 20-ft. above ground, 6099-ft. above sea level, lat. 37° 01' 16", long. 110° 45' 58".

Ownership: San Juan County.

Navajo Mountain School, etc.—K04PP, Ch. 4, San Juan County. Phone: 435-678-3322.

Technical Facilities: 0.0455-kw ERP, 20-ft. above ground, 6099-ft. above sea level, lat. 37° 01' 16", long. 110° 45' 58".

Ownership: San Juan County.

Navajo Mountain School, etc.—K06NR, Ch. 6, San Juan County. (KJZZ-TV Ch. 14 Salt Lake City) Phone: 435-587-3223.

Technical Facilities: 0.045-kw ERP, 20-ft. above ground, 6099-ft. above sea level, lat. 37° 01' 16.1", long. 110° 45' 58".

Ownership: San Juan County.

Navajo Mountain School, etc.—K07XU, Ch. 7, San Juan County. Phone: 435-678-3322.

Technical Facilities: 0.0455-kw ERP, 20-ft. above ground, 6099-ft. above sea level, lat. 37° 001' 16.1", long. 110° 45' 58.2".

Ownership: San Juan County.

New Castle, etc.—K49IF, Ch. 49, Iron County. Phone: 435-477-3375.

Technical Facilities: 0.246-kw ERP, 59-ft. above ground, 5833-ft. above sea level, lat. 37° 41' 14", long. 113° 44' 29".

Ownership: Iron County.

New Castle, etc.—K51GS, Ch. 51, Iron County.

Technical Facilities: 0.246-kw ERP, 59-ft. above ground, 5833-ft. above sea level, lat. 37° 42' 14", long. 113° 44' 29".

New Harmony, etc.—K49GA, Ch. 49, Iron County School District. (KUEN Ch. 9 Ogden; KJZZ-TV Ch. 14 Salt Lake City)

Technical Facilities: 0.068-kw ERP, 16-ft. above ground, 6165-ft. above sea level, lat. 37° 29' 13", long. 113° 12' 18".

New Harmony, etc.—K51GI, Ch. 51, Iron County. Phone: 435-477-8341.

Technical Facilities: 0.068-kw ERP, 16-ft. above ground, 6165-ft. above sea level, lat. 37° 29' 13", long. 113° 12' 18".

Ogden—K41JJ, Ch. 41, Trinity Broadcasting Network Inc. (KTBN-TV Ch. 40 Santa Ana) Phone: 714-832-2950. Fax: 714-730-0661.

Technical Facilities: 23.3-kw ERP, 148-ft. above ground, 4688-ft. above sea level, lat. 41° 09' 49", long. 112° 01' 28".

Transmitter: 5500 South St. & 1900 West St.

Began Operation: July 1, 1988.

Ownership: Trinity Broadcasting Network Inc.

■ **Ogden**—KSVN-CA, Ch. 49, Azteca Broadcasting Corp. Phone: 801-292-1799. Fax: 801-731-4445.

Technical Facilities: 15.38-kw ERP, 197-ft. above ground, 4737-ft. above sea level, lat. 41° 009' 49", long. 112° 001' 28".

Transmitter: 5508 South 1900 West.

Began Operation: January 1, 1996.

Ownership: Azteca Broadcasting Corp.

Personnel: Alex Collantes, General Manager & Sales Manager; Dennis Silver, Chief Engineer.

■ **Ogden**—KULX-CA, Ch. 51, Airwaves Inc. Phone: 801-399-0012.

Technical Facilities: 12.2-kw ERP, 77-ft. above ground, 4652-ft. above sea level, lat. 41° 09' 57", long. 112° 00' 52".

Holds CP for change to 18.2-kw ERP, 72-ft. above ground, 9111-ft. above sea level, lat. 40° 39' 34", long. 112° 12' 05". BPTTA-20020814AAY.

Transmitter: Reservoir area S of Ritter Dr., Riverdale.

Oljeto—K02PV, Ch. 2, San Juan County. (KUTV Ch. 2 Salt Lake City) Phone: 435-587-3223.

Technical Facilities: 0.0045-kw ERP, 15-ft. above ground, 5255-ft. above sea level, lat. 37° 02' 28", long. 110° 19' 48".

Ownership: San Juan County.

Oljeto—K04OZ, Ch. 4, San Juan County. Phone: 435-587-3223.

Technical Facilities: 0.0045-kw ERP, 15-ft. above ground, 5255-ft. above sea level, lat. 37° 002' 28", long. 110° 19' 48".

Ownership: San Juan County.

Oljeto—K05LF, Ch. 5, San Juan County. (KSL-TV Ch. 5 Salt Lake City) Phone: 435-587-3223.

Technical Facilities: 0.0045-kw ERP, 15-ft. above ground, 5255-ft. above sea level, lat. 37° 02' 28", long. 110° 19' 48".

Ownership: San Juan County.

Oljeto—K06NM, Ch. 6, San Juan County. Phone: 435-678-3322.

Technical Facilities: 0.0045-kw ERP, 15-ft. above ground, 5255-ft. above sea level, lat. 37° 02' 28", long. 110° 19' 48".

Ownership: San Juan County.

Oljeto—K07XO, Ch. 7, San Juan County. Phone: 435-678-3322.

Technical Facilities: 0.0045-kw ERP, 15-ft. above ground, 5255-ft. above sea level, lat. 37° 02' 28", long. 110° 19' 48".

Ownership: San Juan County.

Oljeto—K11US, Ch. 11, San Juan County. Phone: 435-587-3223.

Technical Facilities: 0.0045-kw ERP, 15-ft. above ground, 5255-ft. above sea level, lat. 37° 002' 28", long. 110° 19' 48".

Ownership: San Juan County.

Oljeto—K13XP, Ch. 13, San Juan County. Phone: 435-587-3223.

Technical Facilities: 0.0045-kw ERP, 15-ft. above ground, 5255-ft. above sea level, lat. 37° 002' 28", long. 110° 19' 48".

Ownership: San Juan County.

Orangeville—K15GQ, Ch. 15, U. of Utah.

Technical Facilities: 4-kw ERP, 33-ft. above ground, 8733-ft. above sea level, lat. 39° 12' 36", long. 111° 008' 30".

Ownership: U. of Utah.

Orangeville—K16EW, Ch. 16, Emery County. (KUEN Ch. 9 Ogden; KJZZ-TV Ch. 14 Salt Lake City) Phone: 435-381-5678.

Technical Facilities: 4-kw ERP, 36-ft. above ground, 8737-ft. above sea level, lat. 39° 12' 36", long. 111° 008' 30".

Orangeville—K18FZ, Ch. 18, Emery County. (KSTU Ch. 13 Salt Lake City) Phone: 435-381-5678.

Technical Facilities: 4-kw ERP, 36-ft. above ground, 8737-ft. above sea level, lat. 39° 12' 36", long. 111° 008' 30".

Orangeville—K20GP, Ch. 20, Emery County. Phone: 435-381-5678.

Technical Facilities: 3.5-kw ERP, 36-ft. above ground, 8737-ft. above sea level, lat. 39° 12' 36", long. 111° 008' 30".

Orangeville—K24FI, Ch. 24, Emery County. Phone: 435-381-5678.

Technical Facilities: 4-kw ERP, 36-ft. above ground, 8737-ft. above sea level, lat. 39° 12' 36", long. 111° 008' 30".

Orangeville—K26EM, Ch. 26, Emery County. (KJZZ-TV Ch. 14 Salt Lake City)

Technical Facilities: 0.342-kw ERP, lat. 39° 12' 36", long. 111° 008' 30".

Orangeville—K28GZ, Ch. 28, Emery County. Phone: 435-381-5678.

Technical Facilities: 4-kw ERP, 36-ft. above ground, 8737-ft. above sea level, lat. 39° 12' 36", long. 111° 008' 30".

Orangeville—K32FR, Ch. 32, Emery County. Phone: 435-381-5678.

Technical Facilities: 4-kw ERP, 36-ft. above ground, 8737-ft. above sea level, lat. 39° 12' 36", long. 111° 008' 30".

Orangeville, etc.—K22FX, Ch. 22, U. of Utah.

Technical Facilities: 4-kw ERP, 36-ft. above ground, 8737-ft. above sea level, lat. 39° 12' 36", long. 111° 008' 30".

Orderville—K02EN, Ch. 2, Long Valley TV. (KUTV Ch. 2 Salt Lake City)

Technical Facilities: 0.003-kw ERP, lat. 37° 16' 35", long. 112° 37' 35".

Orderville—K04EK, Ch. 4, Long Valley TV. (KTVX Ch. 4 Salt Lake City)

Technical Facilities: 0.003-kw ERP, lat. 37° 16' 35", long. 112° 37' 35".

Orderville—K05DU, Ch. 5, Long Valley TV. (KSL-TV Ch. 5 Salt Lake City)

Technical Facilities: 0.003-kw ERP, lat. 37° 16' 35", long. 112° 37' 35".

Orderville—K16BT, Ch. 16, Orderville City. (KSTU Ch. 13 Salt Lake City)

Technical Facilities: 0.035-kw ERP, lat. 37° 16' 35", long. 112° 37' 35".

Orderville—K18ET, Ch. 18, Western Kane County Service District No. 1. (KJZZ-TV Ch. 14 Salt Lake City)

Technical Facilities: 0.068-kw ERP, lat. 37° 16' 35", long. 112° 37' 35".

Transmitter: 1-mi. E of Orderville.

Orderville—K30CP, Ch. 30, Orderville City. (KSTU Ch. 13 Salt Lake City)

Technical Facilities: 0.036-kw ERP, 16-ft. above ground, 7910-ft. above sea level, lat. 37° 22' 26", long. 112° 35' 07".

Orderville—K44FU, Ch. 44, Orderville City. Phone: 435-648-2274.

Technical Facilities: 0.364-kw ERP, 25-ft. above ground, 7905-ft. above sea level, lat. 37° 30' 25", long. 112° 30' 37".

Orderville, etc.—K07OY, Ch. 7, Long Valley TV. (KUED Ch. 7 Salt Lake City)

Technical Facilities: 0.009-kw ERP, 6004-ft. above sea level, lat. 37° 16' 35", long. 112° 37' 35".

Ouray—K44EL, Ch. 44, Larry H. Miller Communications Corp. (KJZZ-TV Ch. 14 Salt Lake City)

Technical Facilities: 3.37-kw ERP, lat. 39° 38' 40", long. 110° 20' 51".

Transmitter: Bruin Point, 7.2-mi. NNE of Sunnyside.

Panguitch—K02BN, Ch. 2, Garfield County. (KUTV Ch. 2 Salt Lake City) Phone: 435-676-8826.

Technical Facilities: 0.85-kw ERP, lat. 37° 49' 19", long. 112° 27' 28".

Ownership: Garfield County.

Panguitch—K04AU, Ch. 4, Garfield County. (KTVX Ch. 4 Salt Lake City) Phone: 435-676-8826.

Technical Facilities: 0.002-kw ERP, lat. 37° 49' 19", long. 112° 27' 28".

Ownership: Garfield County.

Panguitch—K05BB, Ch. 5, Garfield County. (KSL-TV Ch. 5 Salt Lake City) Phone: 435-676-8826.

Technical Facilities: 0.002-kw ERP, lat. 37° 49' 19", long. 112° 27' 28".

Ownership: Garfield County.

Panguitch—K07JW, Ch. 7, U. of Utah. (KUED Ch. 7 Salt Lake City)

Technical Facilities: 0.016-kw ERP, lat. 37° 49' 19", long. 112° 27' 28".

Panguitch—K12OI, Ch. 12, Garfield County. (KBYU-TV Ch. 11 Provo) Phone: 435-676-8826.

Technical Facilities: 0.071-kw ERP, 16-ft. above ground, 6867-ft. above sea level, lat. 37° 49' 19", long. 112° 27' 28".

Ownership: Garfield County.

Panguitch—K34FN, Ch. 34, U. of Utah. Phone: 801-585-3601.

Technical Facilities: 0.065-kw ERP, 18-ft. above ground, 6867-ft. above sea level, lat. 37° 49' 19", long. 112° 27' 28".

Panguitch, etc.—K10LV, Ch. 10, Garfield County. (KSTU Ch. 13 Salt Lake City) Phone: 435-676-8826.

Technical Facilities: 0.001-kw ERP, 6863-ft. above sea level, lat. 37° 49' 19", long. 112° 27' 28".

Ownership: Garfield County.

Park City—K25DL, Ch. 25, U. of Utah.

Technical Facilities: 0.348-kw ERP, 46-ft. above ground, 7464-ft. above sea level, lat. 40° 40' 59", long. 111° 31' 22".

Park City—K31FQ, Ch. 31, Summit County. (KTVX Ch. 4 Salt Lake City)

Technical Facilities: 0.27-kw ERP, 55-ft. above ground, 7474-ft. above sea level, lat. 40° 40' 59", long. 111° 31' 22".

Park City—K33FY, Ch. 33, Summit County. Phone: 435-336-3220.

Technical Facilities: 0.27-kw ERP, 58-ft. above ground, 7280-ft. above sea level, lat. 40° 40' 59", long. 111° 31' 22".

Park City—K35OP, Ch. 35, Fox Television Stations Inc. (KSTU Ch. 13 Salt Lake City)

Technical Facilities: 0.639-kw ERP, 39-ft. above ground, 7457-ft. above sea level, lat. 40° 40' 59", long. 111° 31' 22".

Park City—K45AX, Ch. 45, Park City Media Group LLC.

Studio: 614 Main St., Park City, UT 84060.

Technical Facilities: 0.52-kw ERP, 50-ft. above ground, 7458-ft. above sea level, lat. 40° 40' 59", long. 111° 31' 22".

Transmitter: Quarry Mountain, Park City, Summit County.

Began Operation: November 1, 1986.

Ownership: Park City Television.

Personnel: William H. Coleman, Owner; Mary Bailey, Station Manager; Fred Helsop, Engineer; Heide Alsop, Marketing Director.

Park City—K56IQ, Ch. 56, 9th Island Broadcasting Inc. Phone: 801-451-9585.

Technical Facilities: 0.71-kw ERP, 69-ft. above ground, 9350-ft. above sea level, lat. 40° 51' 18", long. 111° 28' 44".

Ownership: 9th Island Broadcasting Inc.

Park City—K57JB, Ch. 57, Airwaves Inc. Phone: 801-393-0012.

Technical Facilities: 0.732-kw ERP, 56-ft. above ground, 9350-ft. above sea level, lat. 40° 51' 15", long. 111° 28' 51".

Ownership: Airwaves Inc.

Park City—KBTU-LP, Ch. 23, Bustos Media of Utah License LLC. Phone: 916-368-6300.

Technical Facilities: 95-kw ERP, 52-ft. above ground, 8891-ft. above sea level, lat. 40° 39' 09", long. 112° 12' 05".

Ownership: Bustos Media of Utah License LLC.

Park City, etc.—K15FL, Ch. 15, Summit County. (KUTV Ch. 2 Salt Lake City)

Technical Facilities: 0.28-kw ERP, 55-ft. above ground, 7474-ft. above sea level, lat. 40° 40' 59", long. 111° 31' 22".

Park City, etc.—K27GD, Ch. 27, Summit County.

Technical Facilities: 0.846-kw ERP, lat. 40° 40' 59", long. 111° 31' 22".

Park City, etc.—K39HP, Ch. 39, Summit County. Phone: 435-336-3220.

Technical Facilities: 0.28-kw ERP, 65-ft. above ground, 7624-ft. above sea level, lat. 40° 38' 00", long. 111° 31' 22".

Ownership: Summit County.

Parowan—K32AG, Ch. 32, Iron County. (KUTV Ch. 2 Salt Lake City)

Technical Facilities: 1.3-kw ERP, lat. 37° 50' 32", long. 112° 58' 27".

Parowan—K34AG, Ch. 34, Iron County. (KTVX Ch. 4 Salt Lake City)

Technical Facilities: 1.3-kw ERP, lat. 37° 50' 32", long. 112° 58' 27".

Parowan—K36AI, Ch. 36, Iron County. (KSL-TV Ch. 5 Salt Lake City)

Technical Facilities: 1.3-kw ERP, lat. 37° 50' 32", long. 112° 58' 27".

Parowan—K38CM, Ch. 38, Iron County. (KUED Ch. 7 Salt Lake City)

Technical Facilities: 1-kw ERP, lat. 37° 50' 32", long. 112° 58' 10".

Parowan—K40CH, Ch. 40, Iron County. (KBYU-TV Ch. 11 Provo)

Technical Facilities: 1.15-kw ERP, lat. 37° 50' 32", long. 112° 58' 27".

Parowan, Enoch, Paragonah—K49HC, Ch. 49, Iron County. (KTVX Ch. 4 Salt Lake City) Phone: 435-477-8341.

Technical Facilities: 0.97-kw ERP, 49-ft. above ground, 6765-ft. above sea level, lat. 37° 50' 32", long. 112° 58' 27".

Ownership: Iron County.

Parowan, Enoch, Paragonah—K51HQ, Ch. 51, Iron County. (KSTU Ch. 13 Salt Lake City) Phone: 435-477-8341.

Technical Facilities: 0.97-kw ERP, 49-ft. above ground, 6765-ft. above sea level, lat. 37° 50' 32", long. 112° 58' 27".

Ownership: Iron County.

Parowan, etc.—K42AF, Ch. 42, Iron County. (KSTU Ch. 13 Salt Lake City)

Technical Facilities: 1.31-kw ERP, lat. 37° 50' 32", long. 112° 58' 27".

Parowan, etc.—K44DR, Ch. 44, Iron County. (KJZZ-TV Ch. 14 Salt Lake City)

Technical Facilities: 1.22-kw ERP, 33-ft. above ground, 6768-ft. above sea level, lat. 37° 50' 32", long. 112° 58' 10".

Parowan, etc.—K46DF, Ch. 46, Iron County. (KUEN Ch. 9 Ogden)

Technical Facilities: 1.22-kw ERP, 33-ft. above ground, 6768-ft. above sea level, lat. 37° 50' 32", long. 112° 58' 10".

Parowan, etc.—K48FJ, Ch. 48, Iron County. (KUCW Ch. 30 Ogden)

Technical Facilities: 2.13-kw ERP, 6768-ft. above sea level, lat. 37° 50' 32", long. 112° 58' 10".

Transmitter: 6.5-mi. W of Parowan.

Peoa—K28GW, Ch. 28, Summit County.

Technical Facilities: 0.49-kw ERP, 226-ft. above ground, 7205-ft. above sea level, lat. 40° 43' 21", long. 111° 21' 46".

Peoa & Oakley—K08IE, Ch. 8, Summit County.

Technical Facilities: 0.04-kw ERP, 23-ft. above ground, 7205-ft. above sea level, lat. 40° 43' 21", long. 111° 21' 46".

Peoa & Oakley—K10JB, Ch. 10, Summit County.

Technical Facilities: 0.04-kw ERP, 23-ft. above ground, 7201-ft. above sea level, lat. 40° 43' 21", long. 111° 21' 46".

Peoa & Oakley—K12JM, Ch. 12, Summit County.

Technical Facilities: 0.04-kw ERP, 23-ft. above ground, 7205-ft. above sea level, lat. 40° 43' 21", long. 111° 21' 46".

Peoa & Oakley—K15FP, Ch. 15, Summit County. (KUED Ch. 7 Salt Lake City) Phone: 435-336-3220.

Technical Facilities: 0.49-kw ERP, 23-ft. above ground, 7205-ft. above sea level, lat. 40° 43' 21", long. 111° 21' 46".

Pine Valley—K11OO, Ch. 11, Clear Channel Broadcasting Licenses Inc. (KTVX Ch. 4 Salt Lake City) Phone: 918-664-4581.

Technical Facilities: 0.07-kw ERP, lat. 37° 30' 46", long. 113° 39' 14".

Ownership: Clear Channel Communications Inc.

Pine Valley, etc.—K08EN, Ch. 8, Bonneville Holding Co. (KSL-TV Ch. 5 Salt Lake City)

Technical Facilities: 0.021-kw ERP, lat. 37° 30' 46", long. 113° 39' 14".

Ownership: Bonneville International Corp.

Price—K17GT, Ch. 17, Clear Channel Broadcasting Licenses Inc. Phone: 918-388-5222.

Technical Facilities: 0.38-kw ERP, 131-ft. above ground, 9626-ft. above sea level, lat. 39° 31' 47.2", long. 111° 03' 04.1".

Ownership: Clear Channel Communications Inc.

Price—K18DF, Ch. 19, U. of Utah. (KUEN Ch. 9 Ogden) Phone: 801-585-3601.

Technical Facilities: 0.378-kw ERP, 16-ft. above ground, 9819-ft. above sea level, lat. 39° 31' 47", long. 111° 03' 04".

Ownership: U. of Utah.

Price—K21EZ, Ch. 21, Larry H. Miller Communications Corp. (KJZZ-TV Ch. 14 Salt Lake City)

Technical Facilities: 3.31-kw ERP, lat. 39° 45' 22", long. 110° 59' 26".

Transmitter: Ford Ridge, 15-mi. NW of Price.

Price—K23GW, Ch. 23, Carbon County. (KBYU-TV Ch. 11 Provo) Phone: 465-969-3200.

Technical Facilities: 1.73-kw ERP, 23-ft. above ground, 5912-ft. above sea level, lat. 39° 36' 38", long. 110° 48' 47".

Ownership: Carbon County.

Price—K27HU, Ch. 27, Carbon County. (KJZZ-TV Ch. 14 Salt Lake City) Phone: 435-636-3200.

Technical Facilities: 1.73-kw ERP, 23-ft. above ground, 5912-ft. above sea level, lat. 39° 36' 38", long. 110° 48' 47".

Ownership: Carbon County.

Price—K35CK, Ch. 35, Fox TV Stations Inc.

Technical Facilities: 2.54-kw ERP, 26-ft. above ground, 9626-ft. above sea level, lat. 39° 31' 49", long. 111° 03' 03".

Price—K47GP, Ch. 47, Carbon County. (KSL-TV Ch. 5 Salt Lake City) Phone: 435-636-3275.

Technical Facilities: 1.66-kw ERP, 59-ft. above ground, 9842-ft. above sea level, lat. 39° 45' 22", long. 110° 59' 26".

Price, etc.—K45FW, Ch. 45, Clear Channel Broadcasting Licenses Inc. (KTVX Ch. 4 Salt Lake City) Phone: 918-664-4581.

Technical Facilities: 1.66-kw ERP, 59-ft. above ground, 9844-ft. above sea level, lat. 39° 45' 22", long. 110° 59' 26".

Ownership: Clear Channel Communications Inc.

Provo—K43JV, Ch. 43, Three Angels Broadcasting Network Inc. Phone: 618-627-4651.

Technical Facilities: 4-kw ERP, 49-ft. above ground, 7592-ft. above sea level, lat. 40° 16' 24", long. 111° 55' 27".

Ownership: Three Angels Broadcasting Network Inc.

Provo—K55IT, Ch. 55, Alpha & Omega Communications LLC. Phone: 801-973-8820.

Technical Facilities: 16.1-kw ERP, 30-ft. above ground, 7605-ft. above sea level, lat. 40° 16' 41", long. 111° 55' 58".

Holds CP for change to channel number 22, 11.35-kw ERP, BDISTT-20070703ACG.

Transmitter: Lake Mountains, 15-mi. W of Provo.

Ownership: Alpha & Omega Communications LLC.

Randolph—K09BA, Ch. 9, Norris Community TV Inc. (KTVX Ch. 4 Salt Lake City)

Technical Facilities: 0.1-kw ERP, lat. 41° 39' 54", long. 111° 005' 55".

Randolph—K11BF, Ch. 11, Norris Community TV Inc. (KSL-TV Ch. 5 Salt Lake City)

Technical Facilities: 0.01-kw ERP, lat. 41° 39' 54", long. 111° 005' 55".

Randolph—K13QJ, Ch. 13, Rich County. (KUTV Ch. 2 Salt Lake City)

Technical Facilities: 0.07-kw ERP, 7900-ft. above sea level, lat. 41° 39' 54", long. 111° 05' 55".

Randolph & Woodruff—K24EC, Ch. 24, Rich County. (KJZZ-TV Ch. 14 Salt Lake City)

Technical Facilities: 1.94-kw ERP, lat. 41° 37' 31", long. 111° 007' 23".

Transmitter: 4-mi. ESE of Randolph.

Randolph & Woodruff—K26GH, Ch. 26, Rich County. Phone: 435-793-2415.

Technical Facilities: 1.2-kw ERP, 30-ft. above ground, 7762-ft. above sea level, lat. 41° 37' 31", long. 111° 007' 23".

Ownership: Rich County.

Randolph & Woodruff—K34FR, Ch. 34, Rich County. Phone: 435-793-2415.

Technical Facilities: 1.2-kw ERP, 30-ft. above ground, 7,762-ft. above sea level, lat. 41° 37' 31", long. 111° 07' 23".

Ownership: Rich County.

Randolph & Woodruff—K36FS, Ch. 36, Rich County. Phone: 435-793-2415.

Technical Facilities: 1.2-kw ERP, 30-ft. above ground, 7,592-ft. above sea level, lat. 41° 37' 31", long. 111° 007' 23".

Randolph & Woodruff—K38GN, Ch. 38, U. of Utah. (KUED Ch. 7 Salt Lake City)

Technical Facilities: 0.833-kw ERP, lat. 41° 37' 31", long. 111° 007' 23".

Randolph & Woodruff—K40FY, Ch. 40, Rich County. Phone: 435-733-2415.

Technical Facilities: 1.3-kw ERP, 30-ft. above ground, 7762-ft. above sea level, lat. 41° 37' 31", long. 111° 007' 23".

Ownership: Rich County.

Randolph & Woodruff—K47AI, Ch. 47, Rich County. Phone: 435-793-2415.

Technical Facilities: 1.2-kw ERP, 30-ft. above ground, 7762-ft. above sea level, lat. 41° 37' 31", long. 111° 007' 23".

Randolph (rural)—K07WG, Ch. 7, Rich County. (KUED Ch. 7 Salt Lake City)

Technical Facilities: 0.007-kw ERP, lat. 41° 39' 54", long. 111° 005' 55".

Transmitter: 4-mi. E of Randolph.

Randolph (rural)—K35GI, Ch. 35, Rich County. Phone: 435-793-2415.

Technical Facilities: 0.84-kw ERP, 18-ft. above ground, 7890-ft. above sea level, lat. 41° 39' 54", long. 111° 005' 55".

Richfield & Monroe—K35GQ, Ch. 35, Sevier County. Phone: 435-896-9262.

Technical Facilities: 0.6-kw ERP, 49-ft. above ground, 8773-ft. above sea level, lat. 38° 38' 006", long. 112° 003' 34".

Richfield, etc.—K03AS, Ch. 3, Sevier County. (KUTV Ch. 2 Salt Lake City)

Technical Facilities: 0.02-kw ERP, lat. 38° 38 004", long. 112° 003' 33".

Transmitter: 3.5-mi. NE of Monroe.

Richfield, etc.—K06BQ, Ch. 6, Sevier County. (KTVX Ch. 4 Salt Lake City)

Technical Facilities: 0.052-kw ERP, lat. 38° 38' 004", long. 112° 003' 33".

Transmitter: 3.5-mi. E of Monroe.

Richfield, etc.—K07CQ, Ch. 7, Sevier County. (KSL-TV Ch. 5 Salt Lake City)

Technical Facilities: 0.342-kw ERP, lat. 38° 38' 004", long. 112° 003' 33".

Transmitter: 3.5-mi. E of Monroe.

Richfield, etc.—K36CB, Ch. 36, Utah State Board of Regents. (KUEN Ch. 9 Ogden)

Technical Facilities: 0.3-kw ERP, lat. 38° 38' 04", long. 112° 03' 33".

Transmitter: 3.2-mi. E of Monroe.

Richfield, etc.—K38AQ, Ch. 38, Sevier County. (KBYU-TV Ch. 11 Provo)

Technical Facilities: 0.75-kw ERP, 55-ft. above ground, 8816-ft. above sea level, lat. 38° 38' 04", long. 112° 03' 33".

Transmitter: 3.5-mi. NE of Monroe.

Richfield, etc.—K40AB, Ch. 40, Sevier County. (KSTU Ch. 13 Salt Lake City)

Technical Facilities: 0.748-kw ERP, lat. 38° 38' 04", long. 112° 03' 33".

Transmitter: 3.4-mi. E of Monroe.

Richfield, etc.—K42AJ, Ch. 42, U. of Utah. (KUED Ch. 7 Salt Lake City)

Technical Facilities: 0.748-kw ERP, 55-ft. above ground, 8816-ft. above sea level, lat. 38° 38' 04", long. 112° 03' 33".

Richfield, etc.—K44DU, Ch. 44, Sevier County. (KJZZ-TV Ch. 14 Salt Lake City)

Technical Facilities: 0.34-kw ERP, 43-ft. above ground, 8802-ft. above sea level, lat. 38° 38' 04", long. 112° 03' 33".

Rockville—K05AR, Ch. 5, Bonneville Holding Co. (KSL-TV Ch. 5 Salt Lake City)

Technical Facilities: 0.009-kw ERP, lat. 37° 009' 000", long. 113° 001' 48".

Ownership: Bonneville International Corp.

Rockville—K07PX, Ch. 7, CCR-St. George IV LLC. (KDLU-LP Ch. 26 St. George) Phone: 303-468-6500.

Technical Facilities: 0.131-kw ERP, lat. 37° 09' 00", long. 113° 01' 48".

Holds CP for change to 0.3-kw ERP, 33-ft. above ground, 4436-ft. above sea level, BDFCDVA-20060630AGV.

Ownership: Cherry Creek Radio LLC.

Rockville—K09CD, Ch. 9, KUTV Holdings Inc. (KUTV Ch. 2 Salt Lake City) Phone: 202-457-4518.

Technical Facilities: 0.129-kw ERP, lat. 37° 009' 000", long. 113° 001' 48".

Ownership: CBS Corp.

Rockville—K40FU, Ch. 40, Brigham Young U. Phone: 801-422-8423.

Technical Facilities: 3.54-kw ERP, 30-ft. above ground, 4383-ft. above sea level, lat. 37° 09' 00", long. 113° 01' 48".

Ownership: Brigham Young U.

Rockville & Springdale—K38HO, Ch. 38, U. of Utah. Phone: 801-585-3601.

Technical Facilities: 0.5-kw ERP, 16-ft. above ground, 4445-ft. above sea level, lat. 37° 009' 009", long. 113° 001' 49".

Ownership: U. of Utah.

Roosevelt—K38GO, Ch. 38, Larry H. Miller Communications Corp.

Technical Facilities: 1.12-kw ERP, 40-ft. above ground, 6041-ft. above sea level, lat. 40° 19' 27", long. 110° 09' 19".

Roosevelt—K47HA, Ch. 47, Duchesne County. Phone: 435-738-1100.

Technical Facilities: 0.03-kw ERP, 43-ft. above ground, 5134-ft. above sea level, lat. 40° 17' 56", long. 109° 58' 25".

Transmitter: 110 E. Lagoon St.

Began Operation: April 1, 1994.

Ownership: Duchesne County.

Roosevelt—K48GZ, Ch. 48, Duchesne County. (KBYU-TV Ch. 11 Provo)

Technical Facilities: 1.22-kw ERP, lat. 40° 19' 27", long. 110° 009' 19".

Roosevelt—K50GO, Ch. 50, Duchesne County. (KSTU Ch. 13 Salt Lake City)

Technical Facilities: 1.12-kw ERP, 40-ft. above ground, 6041-ft. above sea level, lat. 40° 19' 27", long. 110° 09' 19".

Roosevelt, etc.—K08CS, Ch. 8, Uintah County. (KSL-TV Ch. 5 Salt Lake City)

Technical Facilities: 0.17-kw ERP, lat. 40° 19' 27", long. 110° 009' 19".

Roosevelt, etc.—K10DD, Ch. 10, Uintah County. (KTVX Ch. 4 Salt Lake City)

Technical Facilities: 0.17-kw ERP, lat. 40° 19' 27", long. 110° 009' 19".

Roosevelt, etc.—K12FG, Ch. 12, Uintah County. (KUTV Ch. 2 Salt Lake City)

Technical Facilities: 0.17-kw ERP, lat. 40° 19' 27", long. 110° 009' 19".

Roosevelt, etc.—K45GN, Ch. 45, Uintah County. (KUED Ch. 7 Salt Lake City)

Technical Facilities: 0.06-kw ERP, lat. 40° 19' 27", long. 110° 009' 19".

Rural Beaver County—K18FU-D, Ch. 18, Clear Channel Broadcasting Licenses Inc. (KTVX Ch. 4 Salt Lake City) Phone: 918-664-4581.

Technical Facilities: 0.135-kw ERP, 49-ft. above ground, 9724-ft. above sea level, lat. 38° 31' 14", long. 113° 17' 12".

Ownership: Clear Channel Communications Inc.

Rural Beaver, etc.—K19GS-D, Ch. 19, Iron County. (KCSG Ch. 4 Cedar City) Phone: 435-477-8341.

Technical Facilities: 0.15-kw ERP, 50-ft. above ground, 9725-ft. above sea level, lat. 38° 31' 13.7", long. 113° 17' 12.1".

Ownership: Iron County.

Rural Sevier County—K45FT, Ch. 45, Sevier County. (KTVX Ch. 4 Salt Lake City) Phone: 435-896-9262.

Technical Facilities: 0.07-kw ERP, 23-ft. above ground, 8674-ft. above sea level, lat. 38° 30' 36", long. 111° 48' 54".

Salina—K24GK, Ch. 24, Clear Channel Broadcasting Licenses Inc. Phone: 918-664-4581.

Technical Facilities: 0.143-kw ERP, 46-ft. above ground, 6765-ft. above sea level, lat. 38° 52' 37", long. 111° 52' 32".

Ownership: Clear Channel Communications Inc.

Salina & Redmond—K15FF, Ch. 15, Sevier County. (KUED Ch. 7 Salt Lake City) Phone: 435-896-9262.

Technical Facilities: 0.16-kw ERP, 33-ft. above ground, 6634-ft. above sea level, lat. 38° 52' 37", long. 111° 52' 30".

Salina & Redmond—K17FC, Ch. 17, Sevier County. (KUEN Ch. 9 Ogden) Phone: 435-896-9262.

Technical Facilities: 0.16-kw ERP, 33-ft. above ground, 6634-ft. above sea level, lat. 38° 52' 37", long. 111° 52' 36".

Salina & Redmond—K18HO, Ch. 18, Sevier County.

Technical Facilities: 0.16-kw ERP, 33-ft. above ground, 6634-ft. above sea level, lat. 38° 52' 37", long. 111° 52' 30".

Ownership: Sevier County.

Salina & Redmond—K21FL, Ch. 21, Sevier County. Phone: 435-896-9262.

Technical Facilities: 0.16-kw ERP, 33-ft. above ground, 6634-ft. above sea level, lat. 38° 52' 37", long. 111° 52' 30".

Salina & Redmond—K23FK, Ch. 23, Sevier County. (KJZZ-TV Ch. 14 Salt Lake City) Phone: 435-896-9262.

Technical Facilities: 0.16-kw ERP, 33-ft. above ground, 6634-ft. above sea level, lat. 38° 52' 37", long. 111° 52' 30".

Ownership: Sevier County.

Salt Lake City—K18FJ, Ch. 18, National Minority TV Inc. (KTBN-TV Ch. 40 Santa Ana) Phone: 949-552-0490. Fax: 949-552-0495.

Technical Facilities: 1000-w TPO, 3.55-kw ERP, 79-ft. above ground, 9117-ft. above sea level, lat. 40° 39' 35", long. 112° 12' 05".

Holds CP for change to channel number 15, 2-kw ERP, 30-ft. above ground, 33-ft. above sea level, lat. 40° 48' 27", long. 111° 53' 18". BDISDTT-20060329ACT.

Transmitter: Farnsworth Peak.

Began Operation: November 1, 1989.

Ownership: National Minority TV Inc.

Personnel: Mark Fountain, Chief Engineer.

Salt Lake City—K45GX, Ch. 45, Price Broadcasting Inc. Phone: 501-219-2400.

Technical Facilities: 1000-w TPO, 50-kw ERP, 52-ft. above ground, 8891-ft. above sea level, lat. 40° 39' 09", long. 112° 12' 05".

Transmitter: Farnsworth Peak.

Ownership: Equity Media Holdings Corp.

Salt Lake City—K59GS, Ch. 59, Alpha & Omega Communications LLC. (KUCW Ch. 30 Ogden) Phone: 801-595-0056.

Technical Facilities: 5.3-kw ERP, 449-ft. above ground, 4787-ft. above sea level, lat. 40° 46' 009", long. 111° 53' 17".

Salt Lake City—K66FN, Ch. 66, Azteca Broadcasting Corp. Phone: 559-686-1370.

Technical Facilities: 38-kw ERP, 134-ft. above ground, 9170-ft. above sea level, lat. 40° 39' 35", long. 112° 12' 02".

Holds CP for change to channel number 39, 135-ft. above ground, 9173-ft. above sea level, lat. 40° 39' 35", long. 112° 12' 05". BDISTT-20060725ADG.

Multichannel TV Sound: Stereo only.

Began Operation: January 1, 1996.

Ownership: Rolando Collantes.

■ **Salt Lake City**—KEJT-LP, Ch. 50, NBC Telemundo License Co. Phone: 202-637-4535.

Technical Facilities: 8.6-kw ERP, 70-ft. above ground, 9019-ft. above sea level, lat. 40° 39' 37", long. 112° 12' 05".

Ownership: NBC Universal.

Salt Lake City—KUBX-LP, Ch. 58, Logan 12 Inc. Phone: 501-219-2400. Fax: 501-221-3955.

Technical Facilities: 0.42-kw ERP, 25-ft. above ground, 8863-ft. above sea level, lat. 40° 39' 09", long. 112° 12' 05".

Holds CP for change to channel number 27, 100-kw ERP, BDISTTL-20060919ACF.

Ownership: Equity Media Holdings Corp.

Personnel: Bob Joblin, General Manager; Neal Ardman, Chief Engineer.

■ **Salt Lake City**—KUCL-LP, Ch. 26, Christian Life Broadcasting. Phone: 801-484-4331.

Technical Facilities: 21.4-w TPO, 1000-kw ERP, 75-ft. above ground, 4898-ft. above sea level, lat. 40° 43' 29", long. 111° 48' 46".

Transmitter: 0.1-mi. SE of intersection of South St. & Foothill Dr.

Began Operation: January 1, 1993.

Ownership: Christian Life Broadcasting.

Personnel: John M. Peterson, General Manager & Chief Engineer.

Samak—K03HQ, Ch. 3, Summit County. Phone: 435-336-3220.

Technical Facilities: 0.072-kw ERP, 15-ft. above ground, 7193-ft. above sea level, lat. 40° 37' 56", long. 111° 15' 30".

Ownership: Summit County.

Samak—K07US, Ch. 7, Summit County.

Technical Facilities: 0.007-kw ERP, 10-ft. above ground, 7165-ft. above sea level, lat. 40° 37' 56", long. 111° 15' 30".

Samak—K09VF, Ch. 9, Summit County.

Technical Facilities: 0.006-kw ERP, 10-ft. above ground, 7165-ft. above sea level, lat. 40° 37' 56", long. 111° 15' 30".

Samak—K11SX, Ch. 11, Summit County.

Technical Facilities: 0.006-kw ERP, 10-ft. above ground, 7165-ft. above sea level, lat. 40° 37' 56", long. 111° 15' 30".

Samak—K13VT, Ch. 13, Summit County Courthouse.

Technical Facilities: 0.006-kw ERP, 10-ft. above ground, 7165-ft. above sea level, lat. 40° 37' 56", long. 111° 15' 30".

Samak—K31HH, Ch. 31, Summit County. (KUCW Ch. 30 Ogden) Phone: 435-336-3220.

Technical Facilities: 0.14-kw ERP, 15-ft. above ground, 7193-ft. above sea level, lat. 40° 37' 56", long. 111° 15' 30".

Ownership: Summit County.

Samak—K33HP, Ch. 33, Summit County. Phone: 435-336-3220.

Technical Facilities: 0.14-kw ERP, 15-ft. above ground, 7193-ft. above sea level, lat. 40° 37' 56", long. 111° 15' 30".

Ownership: Summit County.

Santa Clara—K35FS, Ch. 35, Bonneville Holding Co. (KSL-TV Ch. 5 Salt Lake City)

Technical Facilities: 0.79-kw ERP, lat. 37° 009' 15", long. 113° 51' 32".

Santa Clara—K43CC, Ch. 43, Fox TV Stations Inc. (KSTU Ch. 13 Salt Lake City)

Technical Facilities: 3.97-kw ERP, lat. 37° 009' 30", long. 113° 53' 20".

Santa Clara—K49AS, Ch. 49, KUTV Holdings Inc. Phone: 202-457-4505.

Technical Facilities: 9.43-kw ERP, 7821-ft. above sea level, lat. 37° 09' 30", long. 113° 53' 20".

Holds CP for change to 0.15-kw ERP, 39-ft. above ground, 7785-ft. above sea level, lat. 37° 09' 18.8", long. 113° 52' 56.7". BDFCDTT-20061204AFP.

Ownership: CBS Corp.

Santa Clara—KVBT-LP, Ch. 41, CCR-St. George IV LLC. (KVBC Ch. 3 Las Vegas) Phone: 303-468-6500.

Technical Facilities: 3.73-kw ERP, lat. 37° 009' 30", long. 113° 53' 20".

Ownership: Cherry Creek Radio LLC.

Santa Clara & Washington—K48JD, Ch. 48, Clear Channel Broadcasting Licenses Inc. Phone: 918-664-4581.

Technical Facilities: 2.24-kw ERP, 52-ft. above ground, 7746-ft. above sea level, lat. 37° 09' 15", long. 113° 51' 32".

Ownership: Clear Channel Communications Inc.

Santa Clara, etc.—K36FT, Ch. 36, Brigham Young U. Phone: 801-422-8423.

Technical Facilities: 0.745-kw ERP, 49-ft. above ground, 7730-ft. above sea level, lat. 37° 09' 30", long. 113° 53' 20".

Ownership: Brigham Young U.

Scipio—K31GT, Ch. 31, Millard County. (KSTU Ch. 13 Salt Lake City) Phone: 435-864-1405.

Technical Facilities: 0.16-kw ERP, 23-ft. above ground, 6630-ft. above sea level, lat. 39° 11' 54", long. 112° 08' 33".

Ownership: Millard County.

Scipio—K39EH, Ch. 39, Millard County. (KJZZ-TV Ch. 14 Salt Lake City)

Technical Facilities: 0.155-kw ERP, 23-ft. above ground, 6630-ft. above sea level, lat. 39° 11' 54", long. 112° 08' 33".

Scipio—K41IG, Ch. 41, Millard County. Phone: 435-864-1405.

Technical Facilities: 0.16-kw ERP, 23-ft. above ground, 6636-ft. above sea level, lat. 39° 11' 54", long. 112° 08' 33".

Ownership: Millard County.

Scipio—K43JN, Ch. 43, Millard County. Phone: 435-864-1405.

Technical Facilities: 0.16-kw ERP, 23-ft. above ground, 6630-ft. above sea level, lat. 39° 11' 54", long. 112° 08' 33".

Ownership: Millard County.

Scipio—K45EL, Ch. 45, Millard County. (KBYU-TV Ch. 11 Provo)

Technical Facilities: 0.155-kw ERP, 23-ft. above ground, 6630-ft. above sea level, lat. 39° 11' 54", long. 112° 08' 33".

Scipio & Holden—K06DH, Ch. 6, Millard County. (KUED Ch. 7 Salt Lake City)

Technical Facilities: 0.027-kw ERP, lat. 39° 11' 54", long. 112° 008' 33".

Scipio & Holden—K08DP, Ch. 8, Millard County. (KUTV Ch. 2 Salt Lake City)

Technical Facilities: 0.008-kw ERP, lat. 39° 11' 54", long. 112° 008' 33".

Scipio & Holden—K10EB, Ch. 10, Millard County. (KTVX Ch. 4 Salt Lake City)

Technical Facilities: 0.008-kw ERP, lat. 39° 11' 54", long. 112° 008' 33".

Scipio & Holden—K12DH, Ch. 12, Millard County. (KSL-TV Ch. 5 Salt Lake City)

Technical Facilities: 0.233-kw ERP, lat. 39° 11' 54", long. 112° 008' 33".

Scofield—K08CF, Ch. 8, Carbon County. (KUTV Ch. 2 Salt Lake City)

Technical Facilities: 0.01-kw ERP, lat. 39° 42' 40", long. 111° 009' 20".

Scofield—K10CL, Ch. 10, Carbon County. (KTVX Ch. 4 Salt Lake City)

Technical Facilities: 0.01-kw ERP, lat. 39° 42' 40", long. 111° 009' 20".

Scofield—K12CE, Ch. 12, Carbon County. (KSL-TV Ch. 5 Salt Lake City)

Technical Facilities: 0.014-kw ERP, lat. 39° 42' 40", long. 111° 009' 20".

Scofield—K27HV, Ch. 27, Carbon County. Phone: 435-636-3200.

Technical Facilities: 1.73-kw ERP, 23-ft. above ground, 5912-ft. above sea level, lat. 39° 42' 40", long. 111° 09' 20".

Ownership: Carbon County.

Sevier County—K35DX, Ch. 35, Sevier County. (KUTV Ch. 2 Salt Lake City)

Technical Facilities: lat. 38° 30' 38", long. 111° 47' 005".

Sevier County (rural)—K33DU, Ch. 33, Sevier County. (KUED Ch. 7 Salt Lake City)

Technical Facilities: 0.007-kw ERP, 36-ft. above ground, 9160-ft. above sea level, lat. 38° 30' 38", long. 111° 47' 05".

Sevier County (rural)—K39GN, Ch. 39, Sevier County. Phone: 435-896-9262.

Technical Facilities: 0.007-kw ERP, 23-ft. above ground, 9107-ft. above sea level, lat. 38° 30' 44", long. 111° 47' 000".

Sevier County (rural)—K41GA, Ch. 41, Sevier County. (KSTU Ch. 13 Salt Lake City) Phone: 435-896-9262.

Technical Facilities: 0.007-kw ERP, 35-ft. above ground, 9160-ft. above sea level, lat. 38° 30' 38", long. 111° 47' 005".

Sigurd & Salina—K08CM, Ch. 8, Sevier County. (KUTV Ch. 2 Salt Lake City)

Technical Facilities: 0.06-kw ERP, lat. 38° 52' 37", long. 111° 52' 30".

Sigurd & Salina—K10CT, Ch. 10, Sevier County. (KTVX Ch. 4 Salt Lake City)

Technical Facilities: 0.057-kw ERP, lat. 38° 52' 37", long. 111° 52' 30".

Sigurd & Salina—K12CJ, Ch. 12, Sevier County. (KSL-TV Ch. 5 Salt Lake City)

Technical Facilities: 0.016-kw ERP, lat. 38° 52' 37", long. 111° 52' 30".

Spanish Fork—K49GD, Ch. 49, Alpha & Omega Communications LLC. Phone: 801-595-0056.

Technical Facilities: 7-kw ERP, 30-ft. above ground, 7605-ft. above sea level, lat. 40° 16' 41", long. 111° 55' 58".

Transmitter: Lake Mountains, 18.7-mi. WNW of Spanish Fork.

Ownership: Alpha & Omega Communications LLC.

Spring Glen—K41FX, Ch. 64, KUTV Holdings Inc. (KUTV Ch. 2 Salt Lake City) Phone: 202-457-4518.

Technical Facilities: 1.66-kw ERP, 59-ft. above ground, 9844-ft. above sea level, lat. 39° 45' 22", long. 110° 59' 26".

Ownership: CBS Corp.

Spring Glen—K51IC, Ch. 51, Clear Channel Broadcasting Licenses Inc. Phone: 918-664-4581.

Technical Facilities: 1.42-kw ERP, 59-ft. above ground, 9829-ft. above sea level, lat. 39° 45' 23", long. 110° 59' 22".

Ownership: Clear Channel Communications Inc.

Spring Glen, etc.—K06DR, Ch. 6, Carbon County. (KUED Ch. 7 Salt Lake City)

Technical Facilities: 0.03-kw ERP, lat. 39° 31' 49", long. 111° 03' 03".

Spring Glen, etc.—K08AU, Ch. 8, Carbon County. (KUTV Ch. 2 Salt Lake City)

Technical Facilities: 0.25-kw ERP, lat. 39° 31' 49", long. 111° 03' 03".

Spring Glen, etc.—K10AZ, Ch. 10, Carbon County. (KTVX Ch. 4 Salt Lake City)

Technical Facilities: 0.01-kw ERP, lat. 39° 31' 49", long. 111° 03' 03".

Spring Glen, etc.—K12AZ, Ch. 12, Carbon County. (KSL-TV Ch. 5 Salt Lake City)

Technical Facilities: 0.25-kw ERP, lat. 39° 31' 49", long. 111° 03' 03".

St. George—K02AV, Ch. 2, Washington County Television Dept. (KVBC Ch. 3 Las Vegas)

Technical Facilities: 0.056-kw ERP, lat. 37° 004' 18", long. 113° 32' 34".

St. George—K08BN, Ch. 8, Washington County Television Dept. (KSL-TV Ch. 5 Salt Lake City)

Technical Facilities: 0.111-kw ERP, lat. 37° 004' 18", long. 113° 32' 34".

St. George—K11JE, Ch. 11, Washington County Television Dept. (KVBC Ch. 3 Las Vegas)

Technical Facilities: 0.035-kw ERP, lat. 37° 004' 18", long. 113° 32' 34".

St. George—K16DS, Ch. 16, Washington County Television Dept.

Technical Facilities: 0.986-kw ERP, lat. 37° 003' 49", long. 113° 34' 20".

Transmitter: Web Hill.

St. George—K24CY, Ch. 24, Larry H. Miller Communications Corp. (KJZZ-TV Ch. 14 Salt Lake City)

Technical Facilities: 1.32-kw ERP, 32-ft. above ground, 3163-ft. above sea level, lat. 37° 03' 50", long. 113° 34' 19".

St. George—K25JS-D, Ch. 25, Clear Channel Broadcasting Licenses Inc. Phone: 918-388-5222.

Technical Facilities: 0.13-kw ERP, 62-ft. above ground, 3205-ft. above sea level, lat. 37° 03' 48", long. 113° 34' 23".

Ownership: Clear Channel Communications Inc.

St. George—K67HK, Ch. 67, Trinity Broadcasting Network Inc. Phone: 714-832-2950. Fax: 714-730-0661.

Technical Facilities: 1.3-kw ERP, lat. 37° 003' 50", long. 113° 34' 23".

Ownership: Trinity Broadcasting Network Inc.

St. George—K69CT, Ch. 69, Clear Channel Broadcasting Licenses Inc. (KTVX Ch. 4 Salt Lake City) Phone: 918-664-4581.

Technical Facilities: 0.734-kw ERP, 3140-ft. above sea level, lat. 37° 03' 49", long. 113° 34' 20".

Holds CP for change to channel number 38, BDISTT-20060120ACC.

Ownership: Clear Channel Communications Inc.

■ **St. George**—KDLU-LP, Ch. 26, CCR-St. George IV LLC. Phone: 303-468-6500.

Technical Facilities: 100-w TPO, 0.99-kw ERP, 36-ft. above ground, 3146-ft. above sea level, lat. 37° 03' 49", long. 113° 34' 20".

Transmitter: Webb Hill.

Began Operation: November 25, 1996.

Ownership: Cherry Creek Radio LLC.

St. George—KKRP-LP, Ch. 46, Fox Television Stations Inc. (KTVX Ch. 4 Salt Lake City) Phone: 202-895-3088.

Technical Facilities: 0.745-kw ERP, 85-ft. above ground, 3084-ft. above sea level, lat. 37° 004' 18", long. 113° 32' 34".

Ownership: Fox Television Holdings Inc.

St. George—KUTG-LP, Ch. 58, Lamar Veasey. Phone: 916-501-7787.

Technical Facilities: 4.25-kw ERP, 105-ft. above ground, 3165-ft. above sea level, lat. 37° 03' 49", long. 113° 34' 29".

Ownership: Lamar Veasey.

St. George, etc.—K32FQ, Ch. 32, U. of Utah. (KUEN Ch. 9 Ogden)

Technical Facilities: 0.745-kw ERP, 79-ft. above ground, 3199-ft. above sea level, lat. 37° 03' 49", long. 113° 34' 20".

St. George, etc.—K34FS, Ch. 34, Philip Alan Titus. (KUED Ch. 7 Salt Lake City)

Technical Facilities: 0.745-kw ERP, 79-ft. above ground, 3199-ft. above sea level, lat. 37° 03' 49", long. 113° 34' 20".

■ **St. George, etc.**—KDLQ-LP, Ch. 55, CCR-St. George IV LLC. Phone: 303-468-6500.

Technical Facilities: 100-w TPO, 1.193-kw ERP, 30-ft. above ground, 3169-ft. above sea level, lat. 37° 04' 50", long. 113° 34' 19".

Transmitter: Webb Hill, S of St. George.

Multichannel TV Sound: Stereo only.

Began Operation: November 1, 1982.

Ownership: Cherry Creek Radio LLC.

Personnel: L. Brent Miner, General Manager; Dan Hobson, Chief Engineer; Daryl Farnsworth, Sales Manager.

Summit County—K41GS, Ch. 41, Summit County. (KUTV Ch. 2 Salt Lake City)

Technical Facilities: 0.8-kw ERP, lat. 40° 51' 18", long. 111° 28' 44".

Summit County—K47HB, Ch. 47, U. of Utah. Phone: 801-585-3601.

Technical Facilities: 0.765-kw ERP, 50-ft. above ground, 9361-ft. above sea level, lat. 40° 51' 18", long. 111° 28' 44".

Ownership: U. of Utah.

Summit County—K49FY, Ch. 49, Summit County.

Technical Facilities: 0.78-kw ERP, 50-ft. above ground, 9360-ft. above sea level, lat. 40° 51' 18", long. 111° 28' 44".

Began Operation: September 21, 2000.

Ownership: Summit County.

Summit County—K51FY, Ch. 51, Summit County. (KTVX Ch. 4 Salt Lake City)

Technical Facilities: 0.784-kw ERP, 50-ft. above ground, 9361-ft. above sea level, lat. 40° 51' 18", long. 111° 28' 44".

Ownership: Summit County.

Summit County (rural)—K17OG, Ch. 17, Summit County.

Technical Facilities: 0.34-kw ERP, 46-ft. above ground, 9357-ft. above sea level, lat. 40° 51' 18", long. 111° 28' 44".

Summit County (rural)—K19OU, Ch. 19, Summit County. (KJZZ-TV Ch. 14 Salt Lake City)

Technical Facilities: 0.315-kw ERP, 46-ft. above ground, 9350-ft. above sea level, lat. 40° 51' 18", long. 111° 28' 44".

Summit County (rural)—K22DM, Ch. 22, U. of Utah. (KUEN Ch. 9 Ogden) Phone: 801-585-3601.

Technical Facilities: 0.988-kw ERP, 46-ft. above ground, 9350-ft. above sea level, lat. 40° 51' 18", long. 111° 28' 44".

Ownership: U. of Utah.

Summit County (rural)—K43AA, Ch. 43, Summit County. (KSTU Ch. 13 Salt Lake City)

Technical Facilities: 1.21-kw ERP, 9363-ft. above sea level, lat. 40° 51' 18", long. 111° 28' 44".

Summit County (rural)—K63GY, Ch. 63, Summit County. Phone: 435-336-3220.

Technical Facilities: 1.23-kw ERP, 50-ft. above ground, 9358-ft. above sea level, lat. 40° 51' 18", long. 111° 28' 44".

Ownership: Summit County.

Tabiona & Myton—K29EX, Ch. 29, U. of Utah. (KUED Ch. 7 Salt Lake City) Phone: 801-585-3601.

Technical Facilities: 7-kw ERP, 40-ft. above ground, 10056-ft. above sea level, lat. 40° 21' 45", long. 110° 47' 31".

Teasdale & Torrey—K02BO, Ch. 2, Wayne County. (KUTV Ch. 2 Salt Lake City)

Technical Facilities: 0.89-kw ERP, 8261-ft. above sea level, lat. 38° 17' 00", long. 111° 30' 37".

Teasdale & Torrey—K04BN, Ch. 4, Wayne County. (KTVX Ch. 4 Salt Lake City)

Technical Facilities: 0.068-kw ERP, 8274-ft. above sea level, lat. 38° 17' 00", long. 111° 30' 37".

Teasdale & Torrey—K05BG, Ch. 5, Wayne County. (KSL-TV Ch. 5 Salt Lake City)

Technical Facilities: 0.034-kw ERP, 8274-ft. above sea level, lat. 38° 17' 00", long. 111° 30' 37".

Teasdale, etc.—K36DL, Ch. 36, Wayne County. (KBYU-TV Ch. 11 Provo)

Technical Facilities: 1.99-kw ERP, 30-ft. above ground, 8494-ft. above sea level, lat. 38° 17' 00", long. 111° 30' 37".

Ticaboo—K02ON, Ch. 2, Garfield County. (KUTV Ch. 2 Salt Lake City)

Technical Facilities: 0.006-kw ERP, 23-ft. above ground, 7073-ft. above sea level, lat. 37° 51' 31", long. 110° 42' 06".

Ticaboo—K04OJ, Ch. 4, Garfield County. (KTVX Ch. 4 Salt Lake City)

Technical Facilities: 0.008-kw ERP, 23-ft. above ground, 7073-ft. above sea level, lat. 37° 51' 31", long. 110° 42' 06".

Ticaboo—K05JS, Ch. 5, Garfield County. (KSL-TV Ch. 5 Salt Lake City)

Technical Facilities: 0.008-kw ERP, 23-ft. above ground, 7073-ft. above sea level, lat. 37° 51' 31", long. 110° 42' 06".

Ticaboo—K07VE, Ch. 7, Garfield County. (KUED Ch. 7 Salt Lake City)

Technical Facilities: 0.016-kw ERP, 23-ft. above ground, 7073-ft. above sea level, lat. 37° 51' 31", long. 110° 42' 06".

Ticaboo—K09XT, Ch. 9, U. of Utah. Phone: 801-585-3601.

Technical Facilities: 0.08-kw ERP, 26-ft. above ground, 6906-ft. above sea level, lat. 37° 51' 31", long. 110° 42' 41".

Ownership: U. of Utah.

Tooele—K20ER, Ch. 20, Utah State Board of Regents. Phone: 801-585-3601. Fax: 801-581-3576.

Studio: 101 Wasatch Dr., Rm 215, Salt Lake City, UT 84112.

Technical Facilities: 100-w TPO, 0.757-kw ERP, 30-ft. above ground, 8997-ft. above sea level, lat. 40° 39' 33", long. 112° 12' 08".

Holds CP for change to channel number 63, 1.13-kw ERP, 30-ft. above ground, 8999-ft. above sea level, BPTT-20040213ACP.

Transmitter: 19-mi. NE of Tooele.

Ownership: U. of Utah.

Personnel: Fred Esplin, General Manager; Phil Titus, Chief Engineer.

Tooele—K22DE, Ch. 22, Fox Television Stations Inc. (KUED Ch. 7 Salt Lake City)

Technical Facilities: 3.02-kw ERP, 26-ft. above ground, 8996-ft. above sea level, lat. 40° 39' 33", long. 112° 12' 08".

Tooele—K65HO, Ch. 65, U. of Utah. (KUED Ch. 7 Salt Lake City) Phone: 801-585-3601. Fax: 801-581-3576.

Studio: 101 S Wasatch Dr., Room 215, Salt Lake City, UT 84112.

Technical Facilities: 1.13-kw ERP, 30-ft. above ground, 8999-ft. above sea level, lat. 40° 39' 33", long. 112° 12' 08".

Transmitter: 19-mi. NE of Tooele.

Began Operation: February 15, 1989.

Ownership: U. of Utah.

Personnel: Fred Esplin, General Manager; Phil Titus, Chief Engineer.

Tooele & Grantsville—K52GL, Ch. 52, Brigham Young U.

Technical Facilities: 1.23-kw ERP, 40-ft. above ground, 9006-ft. above sea level, lat. 40° 39' 33", long. 112° 12' 008".

Transmitter: Farnsworth Peak.

Toquerville—K03AL, Ch. 3, KUTV Holdings Inc. (KVBC Ch. 3 Las Vegas) Phone: 202-457-4518.

Technical Facilities: 0.004-kw ERP, lat. 37° 16' 21", long. 113° 16' 34".

Ownership: CBS Corp.

Toquerville—K05CP, Ch. 5, U. of Utah. (KUEO Ch. 7 Salt Lake City)

Technical Facilities: 0.004-kw ERP, lat. 37° 16' 21", long. 113° 16' 34".

Toquerville—K07CG, Ch. 7, Bonneville Holding Co. (KLAS-TV Ch. 8 Las Vegas; KSL-TV Ch. 5 Salt Lake City)

Technical Facilities: 0.004-kw ERP, lat. 37° 16' 21", long. 113° 16' 34".

Ownership: Bonneville International Corp.

Toquerville—K09KP, Ch. 9, CCR-St. George IV LLC. (KVBC Ch. 3 Las Vegas) Phone: 303-468-6500.

Technical Facilities: 0.109-kw ERP, lat. 37° 17' 22", long. 113° 16' 30".

Ownership: Cherry Creek Radio LLC.

Toquerville—K31IS-O, Ch. 31, Clear Channel Broadcasting Licenses Inc. (KTVX Ch. 4 Salt Lake City) Phone: 918-664-4581.

Technical Facilities: 0.22-kw ERP, 62-ft. above ground, 5266-ft. above sea level, lat. 37° 17' 22", long. 113° 16' 34".

Ownership: Clear Channel Communications Inc.

Toquerville & Leeds—K23FQ, Ch. 23, Brigham Young U. Phone: 801-422-8423.

Technical Facilities: 2.57-kw ERP, 59-ft. above ground, 5262-ft. above sea level, lat. 37° 17' 22", long. 113° 16' 34".

Ownership: Brigham Young U.

Torrey—K40AH, Ch. 40, U. of Utah. (KUED Ch. 7 Salt Lake City)

Technical Facilities: 0.79-kw ERP, lat. 38° 16' 42", long. 111° 30' 34".

Tropic & Cannonville—K02IF, Ch. 2, Bryce Lions Club. (KUTV Ch. 2 Salt Lake City)

Technical Facilities: 0.06-kw ERP, lat. 37° 42' 46", long. 112° 004' 37".

Tropic & Cannonville—K04IN, Ch. 4, Bryce Lions Club. (KTVX Ch. 4 Salt Lake City)

Technical Facilities: 0.06-kw ERP, lat. 37° 42' 46", long. 112° 004' 37".

Tropic & Cannonville—K05FY, Ch. 5, Bryce Lions Club. (KSL-TV Ch. 5 Salt Lake City)

Technical Facilities: 0.06-kw ERP, lat. 37° 42' 46", long. 112° 004' 37".

Tropic & Cannonville—K27ID, Ch. 27, Tropic Town. Phone: 435-679-8774.

Technical Facilities: 0.6-kw ERP, 30-ft. above ground, 8300-ft. above sea level, lat. 37° 42' 41", long. 112° 04' 39".

Ownership: Tropic Town.

Tropic & Cannonville—K29GJ, Ch. 29, Tropic Town. (KSTU Ch. 13 Salt Lake City) Phone: 435-679-8774.

Technical Facilities: 0.6-kw ERP, 16-ft. above ground, 8291-ft. above sea level, lat. 37° 42' 41", long. 112° 04' 39".

Ownership: Tropic Town.

Tropic & Cannonville—K33HX, Ch. 33, Tropic Town. Phone: 439-679-8713.

Technical Facilities: 0.6-kw ERP, 16-ft. above ground, 8291-ft. above sea level, lat. 37° 42' 41", long. 112° 004' 39".

Ownership: Tropic Town.

Tropic, etc.—K31EL, Ch. 31, U. of Utah. (KUEN Ch. 9 Ogden)

Technical Facilities: 0.694-kw ERP, lat. 37° 42' 46", long. 112° 004' 37".

Transmitter: 6.5-mi. N of Tropic.

Uintah County (rural)—K16OA, Ch. 16, U. of Utah.

Technical Facilities: 0.316-kw ERP, 59-ft. above ground, 9380-ft. above sea level, lat. 40° 44' 20", long. 109° 28' 58".

Utahn—K07VL, Ch. 7, Duchesne County. (KTVX Ch. 4 Salt Lake City)

Technical Facilities: 0.007-kw ERP, 30-ft. above ground, 6030-ft. above sea level, lat. 40° 16' 12", long. 110° 24' 45".

Utahn—K09VZ, Ch. 9, Duchesne County. (KUTV Ch. 2 Salt Lake City)

Technical Facilities: 0.007-kw ERP, 30-ft. above ground, 6030-ft. above sea level, lat. 40° 16' 12", long. 110° 24' 45".

Utahn—K11TL, Ch. 11, Duchesne County. (KSL-TV Ch. 5 Salt Lake City)

Technical Facilities: 0.006-kw ERP, 30-ft. above ground, 6030-ft. above sea level, lat. 40° 16' 12", long. 110° 24' 45".

Vernal—K15DI, Ch. 15, Larry H. Miller Communications Corp.

Technical Facilities: 1.32-kw ERP, 26-ft. above ground, 8189-ft. above sea level, lat. 40° 22' 02", long. 109° 07' 49".

Vernal—K39AK, Ch. 39, Trinity Broadcasting Network Inc. Phone: 714-832-2950. Fax: 714-731-0661.

Technical Facilities: 100-w TPO, 1.3-kw ERP, 23-ft. above ground, 8022-ft. above sea level, lat. 40° 21' 01", long. 109° 09' 49".

Transmitter: Blue Mountain Plateau, near Redwash.

Began Operation: August 26, 1987.

Ownership: Trinity Broadcasting Network Inc.

Personnel: Paul Crouch, General Manager; Ben Miller, Chief Engineer; Rod Henke, Sales Manager.

Vernal, etc.—K07CY, Ch. 7, Uintah County. (KTVX Ch. 4 Salt Lake City)

Technical Facilities: 0.167-kw ERP, lat. 40° 21' 001", long. 109° 009' 49".

Holds CP for change to 1.2-kw ERP, 38-ft. above ground, 8086-ft. above sea level, BPTVL-20040924AFK.

Vernal, etc.—K09CY, Ch. 9, Uintah County. (KUTV Ch. 2 Salt Lake City) Phone: 435-781-5361.

Technical Facilities: 0.167-kw ERP, lat. 40° 21' 001", long. 109° 009' 49".

Holds CP for change to 1.2-kw ERP, 46-ft. above ground, 8094-ft. above sea level, BPTVL-20040924AFR.

Ownership: Uintah County.

Vernal, etc.—K11DF, Ch. 11, Uintah County. (KSL-TV Ch. 5 Salt Lake City) Phone: 435-781-5361.

Technical Facilities: 0.167-kw ERP, lat. 40° 21' 001", long. 109° 009' 49".

Holds CP for change to 1.2-kw ERP, 38-ft. above ground, 8086-ft. above sea level, BPTVL-20040924AFZ.

Ownership: Uintah County.

Vernal, etc.—K13HF, Ch. 13, Uintah County. (KUED Ch. 7 Salt Lake City) Phone: 435-781-5361.

Technical Facilities: 0.167-kw ERP, lat. 40° 21' 001", long. 109° 009' 49".

Holds CP for change to 1.2-kw ERP, 46-ft. above ground, 8094-ft. above sea level, BPTVL-20040924AHA.

Ownership: Uintah County.

Vernal, etc.—K33DO, Ch. 33, U. of Utah. (KUEN Ch. 9 Ogden) Phone: 801-585-3601.

Technical Facilities: 1.7-kw ERP, 26-ft. above ground, 8025-ft. above sea level, lat. 40° 21' 01", long. 109° 09' 49".

Holds CP for change to 0.49-kw ERP, 39-ft. above ground, 8071-ft. above sea level, lat. 40° 21' 03.3", long. 109° 09' 45.1". BPTT-20020403ABB.

Vernal, etc.—K49AT, Ch. 49, Uintah County. (KBYU-TV Ch. 11 Provo)

Technical Facilities: 1.89-kw ERP, 8031-ft. above sea level, lat. 40° 21' 01", long. 109° 09' 49".

Vernal, etc.—K51AO, Ch. 51, Uintah County. (KSTU Ch. 13 Salt Lake City)

Technical Facilities: 1.89-kw ERP, 8031-ft. above sea level, lat. 40° 21' 01", long. 109° 09' 49".

Virgin—K02AW, Ch. 2, KUTV Holdings Inc. (KUTV Ch. 2 Salt Lake City) Phone: 202-457-4518.

Technical Facilities: 0.97-kw ERP, lat. 37° 13' 24", long. 113° 12' 40".

Ownership: CBS Corp.

Virgin—K08BO, Ch. 8, Bonneville Holding Co. (KSL-TV Ch. 5 Salt Lake City)

Technical Facilities: 0.007-kw ERP, lat. 37° 13' 24", long. 113° 12' 40".

Ownership: Bonneville International Corp.

Virgin—K11OP, Ch. 11, CCR-St. George IV LLC. (KDLU-LP Ch. 26 St. George)

Technical Facilities: 0.105-kw ERP, 5013-ft. above sea level, lat. 37° 13' 24", long. 113° 12' 40".

Holds CP for change to 0.3-kw ERP, 98-ft. above ground, 4295-ft. above sea level, BDFCDVA-20060630AGT.

Ownership: Cherry Creek Radio LLC.

Virgin—K13QK, Ch. 13, Clear Channel Broadcasting Licenses Inc. Phone: 918-664-4581.

Technical Facilities: 0.01-kw ERP, 26-ft. above sea level, lat. 37° 13' 24", long. 113° 12' 40".

Ownership: Clear Channel Communications Inc.

Virgin—K15FN, Ch. 15, Washington County Television Dept. (KVBC Ch. 3 Las Vegas)

Technical Facilities: 0.105-kw ERP, lat. 37° 13' 24", long. 113° 12' 40".

Virgin—K17FG, Ch. 17, Washington County Television Dept. (KTVX Ch. 4 Salt Lake City)

Technical Facilities: 0.01-kw ERP, lat. 37° 13' 24", long. 113° 12' 40".

Virgin—K25HB, Ch. 25, U. of Utah. Phone: 801-585-3601.

Technical Facilities: 0.54-kw ERP, 22-ft. above ground, 5072-ft. above sea level, lat. 37° 13' 45", long. 113° 13' 45".

Ownership: U. of Utah.

Virgin—K64BE, Ch. 64, Brigham Young U. (KBYU-TV Ch. 11 Provo) Phone: 801-422-3528.

Technical Facilities: 4.23-kw ERP, 5016-ft. above sea level, lat. 37° 13' 24", long. 113° 12' 40".

Holds CP for change to channel number 29, 22-ft. above ground, 5094-ft. above sea level, lat. 37° 13' 45", long. 113° 13' 45". BPTT-20050913ABV.

Ownership: Brigham Young U.

Wanship—K06JH, Ch. 6, Summit County. (KUTV Ch. 2 Salt Lake City)

Technical Facilities: 0.013-kw ERP, lat. 40° 48' 31", long. 111° 23' 41".

Wanship—K08JE, Ch. 8, Summit County. (KTVX Ch. 4 Salt Lake City)

Technical Facilities: 0.012-kw ERP, lat. 40° 48' 31", long. 111° 23' 41".

Wanship—K10KO, Ch. 10, Summit County. (KSL-TV Ch. 5 Salt Lake City) Phone: 435-336-3220.

Technical Facilities: 0.045-kw ERP, lat. 40° 48' 31", long. 111° 23' 41".

Wanship—K12LC, Ch. 12, Summit County. (KUED Ch. 7 Salt Lake City)

Technical Facilities: 0.012-kw ERP, lat. 40° 48' 31", long. 111° 23' 41".

Wanship—K27GE, Ch. 27, Summit County. Phone: 435-336-3220.

Technical Facilities: 0.083-kw ERP, lat. 40° 48' 31", long. 111° 23' 41".

Transmitter: 0.75-mi. E of Wanship.

Wanship—K31HG, Ch. 31, Summit County. (KUCW Ch. 30 Ogden) Phone: 435-336-3220.

Technical Facilities: 0.26-kw ERP, 10-ft. above ground, 5968-ft. above sea level, lat. 40° 48' 31", long. 111° 23' 41".

Ownership: Summit County.

Wanship—K33HQ, Ch. 33, Summit County. (KBYU-TV Ch. 11 Provo) Phone: 435-336-3220.

Technical Facilities: 0.26-kw ERP, 10-ft. above ground, 5968-ft. above sea level, lat. 40° 48' 31", long. 111° 23' 41".

Ownership: Summit County.

Washington—K52KG-D, Ch. 52, Clear Channel Broadcasting Licenses Inc. Phone: 918-388-5222.

Technical Facilities: 0.25-kw ERP, 39-ft. above ground, 7716-ft. above sea level, lat. 37° 09' 15", long. 113° 53' 00".

Ownership: Clear Channel Communications Inc.

Washington, etc.—K47AK, Ch. 47, U. of Utah. (KUED Ch. 7 Salt Lake City)

Technical Facilities: 1.28-kw ERP, 43-ft. above ground, 7723-ft. above sea level, lat. 37° 009' 19", long. 113° 52' 57".

Washington, etc.—K51GH, Ch. 51, U. of Utah.

Technical Facilities: 2.75-kw ERP, lat. 37° 009' 15", long. 113° 53' 000".

Wayne County (rural)—K43IJ, Ch. 43, Wayne County. (KSL-TV Ch. 5 Salt Lake City) Phone: 435-836-2765.

Technical Facilities: 0.007-kw ERP, 23-ft. above ground, 9107-ft. above sea level, lat. 38° 30' 44", long. 111° 47' 001".

Wendover—K08EI, Ch. 8, Wendover City. (KUTV Ch. 2 Salt Lake City)

Technical Facilities: 0.016-kw ERP, lat. 40° 44' 31", long. 114° 002' 006".

Wendover—K10ES, Ch. 10, Wendover City. (KTVX Ch. 4 Salt Lake City)

Technical Facilities: 0.016-kw ERP, lat. 40° 44' 31", long. 114° 002' 006".

Wendover—K12EB, Ch. 12, Wendover City. (KSL-TV Ch. 5 Salt Lake City)

Technical Facilities: 0.016-kw ERP, lat. 40° 44' 31", long. 114° 002' 006".

Wendover—K15GZ, Ch. 15, Wendover City. (KUED Ch. 7 Salt Lake City) Phone: 435-665-2523.

Technical Facilities: 0.133-kw ERP, 10-ft. above ground, 4803-ft. above sea level, lat. 40° 44' 31", long. 114° 02' 06".

Ownership: Wendover City.

Wendover—K55GF, Ch. 55, Fox Television Stations Inc. (KSTU Ch. 13 Salt Lake City) Phone: 202-895-3088.

Technical Facilities: 0.133-kw ERP, 10-ft. above ground, 4793-ft. above sea level, lat. 40° 44' 31", long. 114° 02' 06".

Holds CP for change to channel number 17, 10-ft. above ground, 4803-ft. above sea level, BDISTT-20060323ABO.

Ownership: Fox Television Holdings Inc.

Woodland—K32EJ, Ch. 32, Larry H. Miller Communications Corp. Phone: 801-537-1414.

Technical Facilities: 0.45-kw ERP, 19-ft. above ground, 7578-ft. above sea level, lat. 40° 33' 59", long. 111° 14' 31".

Woodland—K44FY, Ch. 44, Larry H. Miller Communications Corp.

Technical Facilities: 0.03-kw ERP, lat. 40° 33' 27", long. 111° 14' 47".

Transmitter: 0.6-mi. SSW of Woodland.

Woodland—K46CT, Ch. 46, Summit County. (KSTU Ch. 13 Salt Lake City)

Technical Facilities: 3.48-kw ERP, 16-ft. above ground, 7598-ft. above sea level, lat. 40° 34' 00", long. 111° 14' 30".

Woodland & Kamas—K26GI, Ch. 26, Summit County. (KUED Ch. 7 Salt Lake City) Phone: 435-336-3220.

Technical Facilities: 0.45-kw ERP, 19-ft. above ground, 7579-ft. above sea level, lat. 40° 33' 59", long. 111° 14' 31".

Woodland & Kamas—K42FA, Ch. 42, Summit County. (KSL-TV Ch. 5 Salt Lake City) Phone: 435-336-3220.

Technical Facilities: 0.45-kw ERP, 19-ft. above ground, 7579-ft. above sea level, lat. 40° 33' 59", long. 111° 14' 31".

Woodland & Kamas—K48AE, Ch. 48, Summit County. (KUTV Ch. 2 Salt Lake City)

Technical Facilities: 0.883-kw ERP, 7516-ft. above sea level, lat. 40° 34' 00", long. 111° 14' 30".

Woodland & Kamas—K50AC, Ch. 50, Summit County. (KTVX Ch. 4 Salt Lake City)

Technical Facilities: 0.883-kw ERP, 7516-ft. above sea level, lat. 40° 34' 00", long. 111° 14' 30".

Vermont

Barre—W54CV, Ch. 54, Newmont Broadcasting Corp. Phone: 501-219-2400.

Technical Facilities: 10-w TPO, 0.06-kw ERP, 1926-ft. above sea level, lat. 44° 10' 35", long. 72° 26' 39".

Transmitter: N side of U.S. Rte. 302, 1.2-mi. NE of East Barre.

Began Operation: October 18, 1999.

Ownership: Equity Media Holdings Corp.

Personnel: Charlie Kail, General Manager; James Driscoll, Chief Engineer; Paul Hatin, Sales Manager.

Bellows Falls—W62AT, Ch. 62, Mount Mansfield Television Inc. (WCAX-TV Ch. 3 Burlington)

Technical Facilities: 1.91-kw ERP, lat. 43° 26' 17", long. 072° 27' 008".

Bennington, etc.—W21CQ, Ch. 21, D.T.V. LLC. (WCAX-TV Ch. 3 Burlington) Phone: 800-536-7327.

Technical Facilities: 50-kw ERP, 131-ft. above ground, 1546-ft. above sea level, lat. 43° 01' 13", long. 73° 31' 29".

Ownership: D.T.V. LLC.

Burlington—W16AL, Ch. 16, Trinity Broadcasting Network Inc. Phone: 714-832-2950. Fax: 714-730-0661.

Technical Facilities: 970-w TPO, 43.2-kw ERP, 26-ft. above ground, 2077-ft. above sea level, lat. 41° 21' 52", long. 72° 55' 53".

Began Operation: September 1, 1994.

Ownership: Trinity Broadcasting Network Inc.

Burlington—W51CB, Ch. 51, Deepak Viswanath. Phone: 908-246-3636. Fax: 908-246-8380

Technical Facilities: 1000-w TPO, 43-kw ERP, 535-ft. above sea level, lat. 44° 30' 35", long. 73° 11' 05".

Transmitter: U.S. Hwy. 7, N of Winooski.

Began Operation: March 13, 1997.

Ownership: Deepak Viswanath.

Personnel: Deepak Viswanath, General Manager.

■ **Burlington**—WBVT-CA, Ch. 30, Newmont Broadcasting Corp. Phone: 501-219-2400.

Technical Facilities: 118-w TPO, 0.065-kw ERP, 39-ft. above ground, 715-ft. above sea level, lat. 44° 27' 02", long. 72° 58' 37".

Transmitter: Approx. 10-mi. E of State Rte. 117 & 6.6-mi. S of Jericho Center.

Ownership: Equity Media Holdings Corp.

Personnel: Charlie Kail, General Manager; James Driscoll, Chief Engineer; Paul Hatin, Sales Manager.

■ **Burlington**—WGMU-CA, Ch. 39, Newmont Broadcasting Corp. Phone: 501-219-2400.

Technical Facilities: 60-kw ERP, 325-ft. above ground, 755-ft. above sea level, lat. 44° 18' 46", long. 73° 11' 10".

Multichannel TV Sound: Separate audio program.

Began Operation: August 1, 1994.

Ownership: Equity Media Holdings Corp.

Personnel: Charlie Kail, General Manager; James Driscoll, Chief Engineer; Paul Hatin, Sales Manager.

Killington—W18AE, Ch. 18, Killington Ltd.

Technical Facilities: 1.2-kw ERP, 39-ft. above ground, 4275-ft. above sea level, lat. 43° 36' 17", long. 72° 49' 14".

Ownership: Killington Ltd.

■ **Manchester**—WVBK-CA, Ch. 2, Vision 3 Broadcasting Inc. (WXXA-TV Ch. 23 Albany) Phone: 802-258-2200.

Technical Facilities: 0.004-kw ERP, 20-ft. above ground, 1939-ft. above sea level, lat. 43° 12' 46", long. 72° 56' 003".

Ownership: Vision 3 Broadcasting Inc.

Manchester, etc.—W36AX, Ch. 36, Vermont ETV Inc. (WVTA Ch. 41 Windsor) Phone: 802-655-4800.

Technical Facilities: 0.167-kw ERP, 90-ft. above ground, 840-ft. above sea level, lat. 43° 10' 18", long. 73° 02' 08".

Ownership: Vermont ETV Inc.

■ **Monkton**—W19BR, Ch. 19, Newmont Broadcasting Corp. Phone: 501-219-2400.

Technical Facilities: 63.8-kw ERP, 325-ft. above ground, 755-ft. above sea level, lat. 44° 18' 46", long. 73° 11' 10".

Ownership: Equity Media Holdings Corp.

Monkton—W25BT, Ch. 25, Mountain Lakes Public Telecommunications Council. (WCFE-TV Ch. 57 Plattsburgh)

Technical Facilities: 8.53-kw ERP, 154-ft. above ground, 1365-ft. above sea level, lat. 44° 13' 24", long. 73° 07' 27".

■ **Newport**—W14CK, Ch. 14, SMC Communications Inc. Phone: 518-297-2727. Fax: 518-297-3377.

Technical Facilities: 11.5-kw ERP, 75-ft. above ground, 3933-ft. above sea level, lat. 42° 55' 27", long. 72° 31' 34".

Transmitter: Jay Peak, Jay State Forest, Jay.

Began Operation: July 1, 1996.

Ownership: Susan Clarke.

Newport—W36CP, Ch. 36, Newmont Broadcasting Corp. Phone: 501-219-2400.

Technical Facilities: 0.048-kw ERP, 39-ft. above ground, 1122-ft. above sea level, lat. 44° 32' 002", long. 72° 001' 45".

Holds CP for change to 24.9-kw ERP, 98-ft. above ground, 1281-ft. above sea level, lat. 44° 21' 18", long. 72° 001' 17". BPTTL-20040319AIF.

Ownership: Equity Media Holdings Corp.

Pownal, etc.—W53AS, Ch. 53, Vermont ETV Inc. (WVTA Ch. 41 Windsor)

Technical Facilities: 1.8-kw ERP, 46-ft. above ground, 2346-ft. above sea level, lat. 42° 51' 47", long. 73° 13' 56".

Rutland—W61CE, Ch. 61, Newmont Broadcasting Corp. Phone: 501-219-2400.

Technical Facilities: 10-kw ERP, 249-ft. above ground, 2224-ft. above sea level, lat. 43° 39' 31", long. 73° 06' 24".

Holds CP for change to channel number 35, 20-kw ERP, BDISTTL-20060105ABE.

Ownership: Equity Media Holdings Corp.

Rutland—W63AD, Ch. 63, Lambert Broadcasting of Burlington LLC. (WVNY Ch. 22 Burlington) Phone: 310-385-4200.

Technical Facilities: 4.46-kw ERP, lat. 43° 38' 23", long. 072° 50' 10".

Ownership: Michael Lambert.

Rutland—W69AR, Ch. 69, Mount Mansfield Television Inc. (WCAX-TV Ch. 3 Burlington) Phone: 802-652-6300.

Technical Facilities: 0.105-kw ERP, lat. 43° 34' 04", long. 73° 00' 32".

Holds CP for change to channel number 20, 0.615-kw ERP, 188-ft. above ground, 1478-ft. above sea level, BMPTT-20070906ADH.

Ownership: Mount Mansfield Television Inc.

St. Albans—W52CD, Ch. 52, Newmont Broadcasting Corp. Phone: 501-219-2400.

Technical Facilities: 1000-w TPO, 46.1-kw ERP, 69-ft. above ground, 1318-ft. above sea level, lat. 44° 47' 00", long. 73° 03' 49".

Holds CP for change to channel number 41, 30-kw ERP, 69-ft above av. terrain, 1319-ft. above ground, BPTTL-20040325ADJ.

Transmitter: Bellevue Hill, near St. Albans.

Ownership: Equity Media Holdings Corp.

White River Junction—W27CP, Ch. 27, Hearst-Argyle Properties Inc. Phone: 207-782-1800.

Technical Facilities: 24.4-kw ERP, 75-ft. above ground, 1657-ft. above sea level, lat. 43° 39' 33", long. 72° 11' 10".

Ownership: Hearst-Argyle Television Inc.

White River Junction—W65AM, Ch. 65, Hearst-Argyle Stations Inc. (WNNE Ch. 31 Hartford)

Technical Facilities: 1.1-kw ERP, lat. 43° 39' 14", long. 072° 17' 43".

Transmitter: 1-mi. ENE of West Lebanon, NH.

Windsor—W21CN, Ch. 21, Three Angels Broadcasting Network Inc. Phone: 618-627-4651. Fax: 618-627-4155.

Technical Facilities: 6.65-kw ERP, 85-ft. above ground, 3225-ft. above sea level, lat. 43° 26' 38", long. 72° 27' 17".

Ownership: Three Angels Broadcasting Network Inc.

Virginia

■ **Abingdon**—WAPW-CA, Ch. 60, Holston Valley Broadcasting Corp.

Technical Facilities: 0.1-kw ERP, lat. 36° 49' 15", long. 082° 004' 40".

Ownership: Glenwood Communications Corp.

Appomattox—W04CI, Ch. 4, Paul H. Passink.

Technical Facilities: 0.062-kw ERP, 33-ft. above ground, 1444-ft. above sea level, lat. 37° 17' 10", long. 78° 50' 30".

Bergton & Criders—W07BL, Ch. 7, County of Rockingham. (WVIR-TV Ch. 29 Charlottesville)

Technical Facilities: 0.07-kw ERP, 2890-ft. above sea level, lat. 38° 43' 32", long. 79° 00' 32".

Bergton & Criders—W11AZ, Ch. 11, County of Rockingham. (WUSA Ch. 9 Washington)

Technical Facilities: 0.07-kw ERP, lat. 38° 43' 32", long. 079° 000' 32".

Bergton & Criders—W13BB, Ch. 13, County of Rockingham. (WTTG Ch. 5 Washington)

Technical Facilities: 0.11-kw ERP, lat. 38° 43' 32", long. 079° 000' 32".

Bridgewater et al.—W31CE, Ch. 31, Virginia Broadcasting Corp. (WVIR-TV Ch. 29 Charlottesville)

Technical Facilities: 27-kw ERP, 49-ft. above ground, 4370-ft. above sea level, lat. 38° 09' 56", long. 79° 18' 47".

Ownership: Waterman Broadcasting Corp.

Castlewood—W57AI, Ch. 57, Russell County Board of Supervisors. (WKPT-TV Ch. 19 Kingsport)

Technical Facilities: 0.975-kw ERP, lat. 36° 56' 23", long. 082° 13' 55".

Castlewood—W58CY, Ch. 58, Russell County Board of Supervisors. (WJHL-TV Ch. 11 Johnson City)

Technical Facilities: 0.971-kw ERP, lat. 36° 56' 23", long. 082° 13' 55".

Charlottesville—W10CE, Ch. 10, The Rector & Visitors of the U. of Virginia.

Technical Facilities: 0.115-kw ERP, 85-ft. above ground, 774-ft. above sea level, lat. 38° 002' 25", long. 78° 31' 17".

Charlottesville—W13DD, Ch. 13, Hispanic Christian Community Network Inc. Phone: 214-879-0081.

Technical Facilities: 1-kw ERP, 16-ft. above ground, 620-ft. above sea level, lat. 38° 16' 30", long. 78° 27' 37".

Ownership: Hispanic Christian Community Network Inc.

Charlottesville—W50CM, Ch. 50, Shenandoah Valley Educational TV Corp. (WVPT Ch. 51 Staunton) Phone: 540-434-5391.

Technical Facilities: 36.6-kw ERP, 215-ft. above ground, 1617-ft. above sea level, lat. 37° 59' 000", long. 78° 29' 002".

Ownership: Shenandoah Valley Educational TV Corp.

■ **Charlottesville**—WAHU-CA, Ch. 27, Gray Television Licensee Inc.

Technical Facilities: 50-kw ERP, 197-ft. above ground, 1895-ft. above sea level, lat. 37° 58' 59", long. 78° 29' 02".

Ownership: Gray Television Inc.

Personnel: Paul Van Vleet, Director of Programming & Traffic Manager.

Charlottesville—WVAW-LP, Ch. 16, Gray Television Licensee Inc. (WHSV-TV Ch. 3 Harrisonburg) Phone: 434-220-1616.

Technical Facilities: 150-kw ERP, 135-ft. above ground, 1590-ft. above sea level, lat. 37° 59' 03", long. 78° 28' 52".

Holds CP for change to 15-kw ERP, BDFCDTL-20060403ABH.

Ownership: Gray Television Inc.

Personnel: Paul Van Vleet, Director of Programming & Traffic Manager.

Chase City—W77AE, Ch. 77, Commonwealth Public Broadcasting Corp.

Technical Facilities: 0.788-kw ERP, lat. 36° 48' 18", long. 78° 20' 38".

Chase City, etc.—W79AT, Ch. 79, Commonwealth Public Broadcasting Corp. (WCVW Ch. 57 Richmond)

Technical Facilities: 2.4-kw ERP, lat. 36° 46' 18", long. 078° 20' 38".

■ **Chesapeake**—W25CS, Ch. 25, KM Broadcasting Inc. Phone: 703-447-3117.

Technical Facilities: 1000-w TPO, 20-kw ERP, 338-ft. above ground, 348-ft. above sea level, lat. 36° 48' 39", long. 76° 16' 56".

Transmitter: Poindexter St. & I-464.

Ownership: KM Broadcasting Inc.

■ **Chesapeake**—WITD-CA, Ch. 23, WAVY Broadcasting LLC. Phone: 202-462-6065.

Technical Facilities: 70-kw ERP, 636-ft. above ground, 659-ft. above sea level, lat. 36° 49' 14", long. 76° 30' 41".

Holds CP for change to 0.32-kw ERP, BDFCDTA-20060330AER.

Ownership: LIN TV Corp.

Personnel: Doug Davis, President & General Manager; Les Garrenton, Chief Engineer; John Cochran, General Sales Manager.

■ **Chesapeake**—WJGN-CA, Ch. 5, The Union Mission. Phone: 757-430-2313.

Technical Facilities: 1000-w TPO, 3-kw ERP, 351-ft. above ground, 361-ft. above sea level, lat. 36° 51' 39", long. 76° 21' 13".

Transmitter: 2221 Salem Rd., Virginia Beach.

Ownership: The Union Mission.

Concord—W33AD, Ch. 33, Paul H. Passink.

Technical Facilities: 100-w TPO, 1.134-kw ERP, 120-ft. above ground, 1000-ft. above sea level, lat. 37° 20' 30", long. 78° 59' 17".

Began Operation: September 1, 1991.

Ownership: Paul H. Passink.

Craddockville—W52AB, Ch. 52, County of Accomack. (WHRO-TV Ch. 15 Hampton-Norfolk)

Technical Facilities: 2.12-kw ERP, lat. 37° 36' 11", long. 75° 50' 33".

Holds CP for change to channel number 20, 24.8-kw ERP, 296-ft. above ground, 328-ft. above sea level, BPTT-20041129AVC.

Craddockville—W58AK, Ch. 58, County of Accomack. (WTKR Ch. 3 Norfolk)

Technical Facilities: 2.11-kw ERP, lat. 37° 36' 11", long. 75° 50' 33".

Holds CP for change to channel number 22, 25.1-kw ERP, 296-ft. above ground, 328-ft. above sea level, BPTT-20041129AUX.

Ownership: County of Accomack.

Craddockville—W63AM, Ch. 63, County of Accomack. (WAVY-TV Ch. 10 Portsmouth)

Technical Facilities: 2.09-kw ERP, lat. 37° 36' 11", long. 75° 50' 33".

Holds CP for change to channel number 42, 31.1-kw ERP, 296-ft. above ground, 328-ft. above sea level, BPTT-20041129AUR.

Ownership: County of Accomack.

Craddockville—W68BH, Ch. 68, County of Accomack. (WVEC-TV Ch. 13 Hampton)

Technical Facilities: 2.08-kw ERP, lat. 37° 36' 11", long. 75° 50' 33".

Holds CP for change to channel number 48, 32.8-kw ERP, 296-ft. above ground, 328-ft. above sea level, BPTT-20041129AUQ.

Ownership: County of Accomack.

Danville—W18BG, Ch. 18, Tri-State Christian TV Inc. (WLXI-TV Ch. 61 Greensboro) Phone: 618-997-9333.

Technical Facilities: 2-kw ERP, 200-ft. above ground, 1289-ft. above sea level, lat. 36° 44' 30", long. 79° 23' 06".

Holds CP for change to channel number 23, 9-kw ERP, 200-ft. above ground, 1290-ft. above sea level, lat. 36° 44' 30", long. 79° 23' 07". BDISDTT-20060331BHB.

Ownership: Tri-State Christian TV Inc.

Danville—W66BI, Ch. 66, Commonwealth Public Broadcasting Corp.

Technical Facilities: 0.115-kw ERP, 308-ft. above ground, 1371-ft. above sea level, lat. 36° 44' 28", long. 79° 23' 05".

Transmitter: White Oak Mountain.

Dickinsonville—W63AK, Ch. 63, Russell County Board of Supervisors. (WKPT-TV Ch. 19 Kingsport)

Technical Facilities: 0.972-kw ERP, lat. 36° 50' 57", long. 082° 11' 003".

Dickinsonville—W65AR, Ch. 65, Russell County Board of Supervisors. (WJHL-TV Ch. 11 Johnson City)

Technical Facilities: 0.971-kw ERP, lat. 36° 50' 57", long. 082° 11' 003".

Fairfax—W42BE, Ch. 6, Signal Above LLC. Phone: 703-761-5013.

Technical Facilities: 3-kw ERP, 250-ft. above ground, 651-ft. above sea level, lat. 38° 53' 45", long. 77° 08' 08".

Began Operation: June 1, 1996.

Ownership: Signal Above LLC.

Farmville—WFLV-LP, Ch. 15, Farmville Broadcasting Assn.

Technical Facilities: 10-w TPO, 0.09-kw ERP, 56-ft. above ground, 506-ft. above sea level, lat. 37° 18' 59", long. 78° 26' 07".

Transmitter: Landmark offices, intersection of Rte. 2 & County Rd. 695.

Ownership: Farmville Broadcasting Assn.

Farmville—WFMA-LP, Ch. 52, Tiger Eye Broadcasting Corp. Phone: 954-431-3144.

Technical Facilities: 0.298-kw ERP, 190-ft. above ground, 581-ft. above sea level, lat. 37° 19' 23", long. 78° 23' 23".

Transmitter: Rear yard of 1537 Cumberland Rd.

Ownership: Tiger Eye Broadcasting Corp.

■ **Front Royal**—WAZF-CA, Ch. 28, JLA Media and Publications LLC. Phone: 540-598-8601.

Studio: 123 E Court St, Woodstock, VA 22664.

Technical Facilities: 1000-w TPO, 72-kw ERP, 145-ft. above ground, 863-ft. above sea level, lat. 39° 11' 12", long. 78° 09' 06".

Transmitter: 550 Fairmont Ave., Winchester.

Began Operation: July 1, 1987.

Ownership: JLA Media and Publications LLC.

Fulks Run—W45AW, Ch. 45, Shenandoah Valley Educational TV Corp. (WVPT Ch. 51 Staunton) Phone: 540-434-5391.

Technical Facilities: 1.69-kw ERP, 155-ft. above ground, 2295-ft. above sea level, lat. 38° 36' 29", long. 78° 54' 11".

Ownership: Shenandoah Valley Educational TV Corp.

Garden City, etc.—W04AG, Ch. 4, WDBJ Television Inc. (WDBJ Ch. 7 Roanoke)

Technical Facilities: 0.008-kw ERP, 1946-ft. above sea level, lat. 37° 15' 01", long. 79° 56' 00".

Ownership: Schurz Communications Inc.

Gate City, etc.—WKIN-LP, Ch. 7, Holston Valley Broadcasting Corp. (WKPT-TV Ch. 19 Kingsport) Phone: 423-246-9578. Fax: 423-247-9836.

Technical Facilities: 0.05-kw ERP, 2697-ft. above sea level, lat. 36° 38' 29", long. 82° 32' 39".

Holds CP for change to 1.3-kw ERP, 125-ft. above ground, 2405-ft. above sea level, lat. 36° 31' 37", long. 82° 35' 12". BPTVL-20070208ABJ.

Ownership: Glenwood Communications Corp.

Grundy—WJDG-LP, Ch. 23, John Colson Dash. Phone: 276-979-9200.

Technical Facilities: 150-kw ERP, 89-ft. above ground, 4541-ft. above sea level, lat. 37° 02' 58", long. 81° 37' 01".

Holds CP for change to 180-ft. above ground, 4153-ft. above sea level, lat. 37° 01' 33", long. 81° 10' 57". BMPTTL-20060327AIV.

Began Operation: November 29, 1995.

Ownership: John Colson Dash.

Personnel: Dave Jordan, General Manager; Gary Street, Chief Engineer; Ron Colt, Sales Manager.

Hampton—W18BS, Ch. 18, National Minority TV Assn. (KTBN-TV Ch. 40 Santa Ana)

Technical Facilities: 20.3-kw ERP, lat. 37° 005' 007", long. 076° 25' 37".

Transmitter: Existing non-broadcast communications tower, 0.5-mi. S of Bethel Rd & Bethel Reservoir intersection.

Hampton—W51DO, Ch. 51, The Union Mission. Phone: 757-430-2313.

Technical Facilities: 50-kw ERP, 296-ft. above ground, 325-ft. above sea level, lat. 37° 004' 41", long. 76° 26' 47".

Transmitter: 1700 Pembroke Ave.

Ownership: The Union Mission.

Hampton—WTTD-LP, Ch. 59, WAVY Television Inc. (WAVY-TV Ch. 10 Portsmouth)

Technical Facilities: 7-kw ERP, 226-ft. above ground, 23-ft. above sea level, lat. 37° 01' 36", long. 76° 20' 33".

Hampton, etc.—WGBS-LP, Ch. 7, Joan & Kenneth Wright. Phone: 757-639-4768.

Technical Facilities: 2.5-kw ERP, 384-ft. above ground, 394-ft. above sea level, lat. 36° 51' 39", long. 76° 21' 13".

Ownership: Joan & Kenneth Wright.

Personnel: Joan T. Wright, General Manager.

Harrisonburg—W28BF, Ch. 28, Virginia Broadcasting Corp. (WVIR-TV Ch. 29 Charlottesville)

Technical Facilities: 7.79-kw ERP, lat. 38° 23' 34", long. 078° 46' 13".

Ownership: Waterman Broadcasting Corp.

■ **Harrisonburg**—WAZH-CA, Ch. 24, JLA Media and Publications LLC. Phone: 540-598-8601.

Technical Facilities: 4.89-kw ERP, 95-ft. above ground, 3136-ft. above sea level, lat. 38° 51' 33", long. 78° 48' 19".

Transmitter: Great North Mountain Upper Electronics site, George Washington National Forest.

Ownership: JLA Media and Publications LLC.

Honaker—WAPV-LP, Ch. 51, Holston Valley Broadcasting Corp. (WJHL-TV Ch. 11 Johnson City)

Technical Facilities: 1.45-kw ERP, lat. 37° 03' 08", long. 82° 02' 09".

Ownership: Glenwood Communications Corp.

Honaker—WKPH-LP, Ch. 55, Holston Valley Broadcasting Corp. (WKPT-TV Ch. 19 Kingsport)

Technical Facilities: 1.4-kw ERP, lat. 37° 03' 08", long. 82° 02' 09".

Ownership: Glenwood Communications Corp.

Keysville—WERI-LP, Ch. 39, Tiger Eye Broadcasting Corp. Phone: 954-431-3144.

Technical Facilities: 100-w TPO, 0.15-kw ERP, 56-ft. above ground, 705-ft. above sea level, lat. 37° 02' 24", long. 78° 29' 02".

Transmitter: 11 King St.

Ownership: Tiger Eye Broadcasting Corp.

Keysville—WKYV-LP, Ch. 45, Onda Capital Inc. Phone: 703-528-5656.

Technical Facilities: 50-kw ERP, 290-ft. above ground, 480-ft. above sea level, lat. 37° 33' 51", long. 77° 27' 28".

Holds CP for change to 72.6-kw ERP, 495-ft. above ground, 853-ft. above sea level, lat. 37° 30' 45", long. 77° 36' 04.9". BMPTTL-20070711ABE.

Ownership: ZGS Broadcasting Holdings Inc.

Keysville—WSVL-LP, Ch. 48, Tiger Eye Broadcasting Corp. Phone: 954-431-3144.

Technical Facilities: 10-w TPO, 0.15-kw ERP, 56-ft. above ground, 630-ft. above sea level, lat. 37° 00' 20", long. 78° 27' 54".

Transmitter: 5249-ft. E of State Rte. 360 on County Rd. 629.

Ownership: Tiger Eye Broadcasting Corp.

Lovingston—W70AP, Ch. 70, Commonwealth Public Broadcasting Corp.

Technical Facilities: 2.26-kw ERP, lat. 37° 47' 52", long. 78° 54' 02".

Luray—W38AV, Ch. 38, Shenandoah Valley Educational TV Corp. (WVPT Ch. 51 Staunton)

Technical Facilities: 2.47-kw ERP, lat. 38° 36' 005", long. 078° 37' 57".

Luray—WAZC-LP, Ch. 16, JLA Media and Publications LLC. Phone: 540-598-8601.

Technical Facilities: 2.1-kw ERP, lat. 38° 38' 27", long. 78° 36' 51".

Holds CP for change to channel number 35, 15-kw ERP, 39-ft. above ground, 2021-ft. above sea level, BDISDTL-20060331BBM.

Ownership: JLA Media and Publications LLC.

Luray—WDWA-LP, Ch. 23, Word of God Fellowship Inc. Phone: 817-571-1229.

Technical Facilities: 150-kw ERP, 223-ft. above ground, 1837-ft. above sea level, lat. 38° 38' 17", long. 78° 24' 06".

Holds CP for change to 180-ft. above ground, 1181-ft. above sea level, lat. 38° 44' 30", long. 77° 50' 07". BMPTTL-20060731AAA.

Ownership: Word of God Fellowship Inc.

Lynchburg—W40BM, Ch. 40, Trinity Broadcasting Network Inc. (KTBN-TV Ch. 40 Santa Ana) Phone: 714-832-2950. Fax: 714-730-0661.

Technical Facilities: 2-kw ERP, lat. 37° 28' 15", long. 79° 22' 34".

Holds CP for change to channel number 47, 3-kw ERP, 121-ft. above ground, 2871-ft. above sea level, BDISDTT-20060330ALW.

Ownership: Trinity Broadcasting Network Inc.

Lynchburg—WDRG-LP, Ch. 2, Paul H. Passink. Phone: 804-993-3300.

Technical Facilities: 10-w TPO, 75-kw ERP, 80-ft. above ground, lat. 37° 17' 10", long. 79° 05' 30".

Transmitter: Long Mountain, Rustburg.

Ownership: Paul H. Passink.

■ **Lynchburg**—WTLU-CA, Ch. 50, Liberty U. Inc. Phones: 434-582-2722; 800-332-1883. Fax: 434-582-2741.

Studio: 1971 University Blvd., Lynchburg, VA 24502-2269.

Technical Facilities: 40.6-kw ERP, 479-ft. above ground, 1810-ft. above sea level, lat. 37° 11 51", long. 79° 21' 07".

Began Operation: January 12, 1991.

Ownership: Liberty University Inc.

Personnel: Sandra Wagner, General Manager; Milt Ridgeway, Engineering Manager.

■ **Mappsville**—WPMC-CA, Ch. 36, WAVY Broadcasting LLC. Phone: 202-462-6065.

Technical Facilities: 1000-w TPO, 15.2-kw ERP 348-ft. above ground, 394-ft. above sea level, lat. 37° 50' 27", long. 75° 34' 21".

Holds CP for change to 0.075-kw ERP, lat. 37° 50' 32", long. 75° 34' 17". BDFCDTA-20060330AEE.

Transmitter: Off U.S. Rte. 13, 0.4-mi. S of Mappsville.

Began Operation: July 2, 1996.

Ownership: LIN TV Corp.

Personnel: Doug Davis, President & General Manager; Les Garrenton, Chief Engineer; David Rogers, General Sales Manager.

Marion—W43BO, Ch. 43, Aurora License Holdings Inc. (WEMT Ch. 39 Greeneville) Phone: 630-789-0090.

Technical Facilities: 10.8-kw ERP, lat. 36° 54' 008", long. 081° 32' 33".

Transmitter: Walker Mountain.

Ownership: Esteem Broadcasting LLC.

Martinsville—WYAT-LP, Ch. 40, Martinsville Media Inc. Phone: 276-632-9811.

Technical Facilities: 70-kw ERP, 328-ft. above ground, 1467-ft. above sea level, lat. 36° 42' 00", long. 79° 51' 07".

Holds CP for change to 14-kw ERP, 131-ft. above ground, 1270-ft. above sea level, BPTTL-20070416AAE.

Began Operation: June 29, 1999.

Ownership: Martinsville Media Inc.

Monterey, etc.—W08CW, Ch. 8, Shenandoah Valley Educational TV Corp. (WVPT Ch. 51 Staunton)

Technical Facilities: 0.064-kw ERP, 151-ft. above ground, 4400-ft. above sea level, lat. 38° 20' 39", long. 79° 35' 47".

New Market—W56AE, Ch. 56, Board of Supervisors of Shenandoah County. (WRC-TV Ch. 4 Washington)

Technical Facilities: 6-kw ERP, lat. 38° 36' 005", long. 078° 37' 57".

New Market—W59AC, Ch. 59, Board of Supervisors of Shenandoah County. (WUSA Ch. 9 Washington)

Technical Facilities: 6-kw ERP, lat. 38° 36' 005", long. 078° 37' 57".

New Market—W61AB, Ch. 61, Board of Supervisors of Shenandoah County. (WTTG Ch. 5 Washington)

Technical Facilities: 6-kw ERP, lat. 38° 36' 005", long. 078° 37' 57".

Newport News, etc.—WJHJ-LP, Ch. 39, JBS Inc. Phone: 757-249-9545.

Technical Facilities: 150-kw ERP, 380-ft. above ground, 390-ft. above sea level, lat. 36° 51' 39", long. 76° 21' 13".

Ownership: JBS Inc.

Norfolk—W05BQ, Ch. 5, The Union Mission.

Technical Facilities: 10-w TPO, 0.142-kw ERP, 426-ft. above ground, 239-ft. above sea level, lat. 36° 51' 39", long. 76° 21' 13".

Transmitter: 3850 Broadway St., Portsmouth.

Ownership: The Union Mission.

Norfolk—W30BV, Ch. 30, Deepak Viswanath. Phone: 718-479-9411.

Technical Facilities: 25.7-kw ERP, 394-ft. above ground, 410-ft. above sea level, lat. 36° 46' 32", long. 76° 23' 11".

Transmitter: 4001 S. Military Hwy., Norfolk.

Began Operation: July 2, 1996.

Ownership: B. N. Viswanath.

■ **Norfolk**—WNLO-CA, Ch. 45, WAVY Broadcasting LLC. Phone: 401-454-2880. Fax: 401-454-2817.

Technical Facilities: 15-kw ERP, 728-ft. above ground, 751-ft. above sea level, lat. 36° 49' 14", long. 76° 30' 41".

Began Operation: April 4, 1996.

Ownership: LIN TV Corp.

Oak Grove—W73AS, Ch. 73, Commonwealth Public Broadcasting Corp.

Technical Facilities: 0.117-kw ERP, lat. 38° 09' 55", long. 77° 00' 03".

Transmitter: Oak Grove.

Onancock—W25AA, Ch. 25, County of Accomack. (WHRO-TV Ch. 15 Hampton-Norfolk) Phone: 757-787-5700.

Technical Facilities: 19.7-kw ERP, 452-ft. above ground, 498-ft. above sea level, lat. 37° 50' 32", long. 75° 34' 17".

Holds CP for change to 454-ft. above ground, 500-ft. above sea level, BPTT-20041217AAC.

Ownership: County of Accomack.

Onancock—W30CI, Ch. 30, County of Accomack. (WAVY-TV Ch. 10 Portsmouth) Phone: 757-787-5700.

Technical Facilities: 19.4-kw ERP, 454-ft. above ground, 500-ft. above sea level, lat. 37° 50' 32", long. 75° 34' 17".

Ownership: County of Accomack.

Onancock—W34DN, Ch. 34, County of Accomack. (WVEC-TV Ch. 13 Hampton) Phone: 757-787-5700.

Technical Facilities: 19.2-kw ERP, 454-ft. above ground, 500-ft. above sea level, lat. 37° 50' 32", long. 75° 34' 17".

Ownership: County of Accomack.

Onancock—W39CS, Ch. 39, County of Accomack. (WTKR Ch. 3 Norfolk) Phone: 757-787-5700.

Technical Facilities: 19-kw ERP, 454-ft. above ground, 500-ft. above sea level, lat. 37° 50' 32", long. 75° 34' 17".

Ownership: County of Accomack.

■ **Pennington Gap**—WMEV-LP, Ch. 4, Holston Valley Broadcasting Corp.

Technical Facilities: 0.004-kw ERP, lat. 36° 45' 000", long. 083° 001' 37".

Ownership: Glenwood Communications Corp.

Portsmouth—W56CS, Ch. 56, Ventana Television Inc. Phone: 727-872-4406.

Technical Facilities: 9.5-kw ERP, 325-ft. above ground, 333-ft. above sea level, lat. 36° 50' 40", long. 76° 18' 57".

Holds CP for change to channel number 14, 65.5-kw ERP, 279-ft. above ground, 288-ft. above sea level, BMPTTL-20060329AMU.

Ownership: Ventana Television Inc.

■ **Portsmouth**—WKTD-CA, Ch. 17, WAVY Broadcasting LLC. Phone: 202-462-6065.

Technical Facilities: 14.35-kw ERP, 728-ft. above ground, 751-ft. above sea level, lat. 36° 49' 14", long. 76° 30' 41".

Ownership: LIN TV Corp.

Personnel: Doug Davis, President & General Manager; Les Garrenton, Director of Engineering; John Cochran, General Sales Manager.

Richmond—W39CO, Ch. 39, National Minority TV Inc. (KTBN-TV Ch. 40 Santa Ana) Phone: 949-552-0490.

Technical Facilities: 31-kw ERP, 463-ft. above ground, 692-ft. above sea level, lat. 37° 30' 52", long. 77° 30' 28".

Holds CP for change to 10-kw ERP, 463-ft. above ground, 693-ft. above sea level, BDFCDTT-20060328AJQ.

Transmitter: German School Rd. & Wainwright Dr., approx. 0.5-mi. S of Jahnke Rd.

Ownership: National Minority TV Inc.

Richmond—WRID-LP, Ch. 48, Word of God Fellowship Inc. Phone: 817-858-9955. Fax: 817-571-7478.

Technical Facilities: 785-w TPO, 30-kw ERP, 453-ft. above ground, 466-ft. above sea level, lat. 37° 26' 21", long. 77° 25' 57".

Holds CP for change to 150-kw ERP, 994-ft. above ground, 1352-ft. above sea level, lat. 37° 30' 45", long. 77° 36' 005". BPTTL-20040708ABN.

Transmitter: 2001 Station Rd.

Began Operation: September 11, 1998.

Ownership: Word of God Fellowship Inc.

■ **Richmond**—WXOB-LP, Ch. 17, KM Broadcasting. Phone: 202-293-3831.

Technical Facilities: 1000-w TPO, 22.8-kw ERP, 663-ft. above ground, 682-ft. above sea level, lat. 37° 36' 52", long. 77° 30' 56".

Holds CP for change to 131-kw ERP, 663-ft. above ground, 919-ft. above sea level, BPTTA-20030818AAO.

Transmitter: 3245 Basie Rd.

Began Operation: March 3, 1997.

Ownership: KM Broadcasting Inc.

Roanoke—W05AA, Ch. 5, WSET Inc. (WSET-TV Ch. 13 Lynchburg) Phone: 435-528-1313.

Technical Facilities: 0.261-kw ERP, lat. 37° 13' 56", long. 80° 02' 51".

Holds CP for change to 0.3-kw ERP, 49-ft. above ground, 1989-ft. above sea level, BDFCDTT-20060328ABO.

Ownership: Allbritton Communications Co.

Roanoke—W44CL, Ch. 44, Ventana Television Inc. Phone: 727-872-4406.

Technical Facilities: 84-kw ERP, 59-ft. above ground, 2287-ft. above sea level, lat. 37° 22' 23", long. 79° 55' 40".

Transmitter: Tinker Mountain.

Ownership: Ventana Television Inc.

Roanoke—W49AP, Ch. 49, Trinity Broadcasting Network Inc. (KTBN-TV Ch. 40 Santa Ana) Phone: 714-832-2950. Fax: 714-730-0661.

Technical Facilities: 1000-w TPO, 36.2-kw ERP, 121-ft. above ground, 2083-ft. above sea level, lat. 37° 13' 56", long. 80° 02' 51".

Holds CP for change to 15-kw ERP, BDFCDTT-20060313ACQ.

Transmitter: Approx. 3-mi. W of Roanoke.

Began Operation: April 25, 1989.

Ownership: Trinity Broadcasting Network Inc.

Personnel: Paul Crouch, General Manager; Ben Miller, Chief Engineer; Rod Henke, Sales Manager.

Roanoke—WEDD-LP, Ch. 54, Brunson/Ross Communications LLC. Phone: 410-563-1709.

Technical Facilities: 80-kw ERP, 131-ft. above ground, 3891-ft. above sea level, lat. 37° 11' 37", long. 80° 09' 25".

Holds CP for change to channel number 25, 150-kw ERP, 82-ft. above ground, 3842-ft. above sea level, lat. 37° 11' 35", long. 80° 09' 23". BDISTTL-20070123ABM.

Ownership: Brunson/Ross Communications LLC.

■ **Roanoke**—WRKV-LP, Ch. 43, Tiger Eye Broadcasting Corp. Phone: 954-431-3144.

Technical Facilities: 45.8-kw ERP, 52-ft. above ground, 1073-ft. above sea level, lat. 37° 10' 43", long. 80° 09' 45".

Ownership: Tiger Eye Broadcasting Corp.

Rockfish Valley—W39AK, Ch. 39, Central Virginia Educational TV Corp.

Technical Facilities: 0.315-kw ERP, 66-ft. above ground, 3222-ft. above sea level, lat. 37° 54' 20", long. 78° 55' 54".

Rockingham County (central)—W21AC, Ch. 21, County of Rockingham. (WVIR-TV Ch. 29 Charlottesville)

Technical Facilities: 2.14-kw ERP, lat. 38° 36' 31", long. 78° 54' 07".

Rockingham County (central)—W33AC, Ch. 33, County of Rockingham.

Technical Facilities: 2.2-kw ERP, 2241-ft. above sea level, lat. 38° 36' 31", long. 78° 54' 07".

Rockingham County (central)—W39AD, Ch. 39, County of Rockingham. (WUSA Ch. 9 Washington)

Technical Facilities: 2.14-kw ERP, lat. 38° 36' 31", long. 78° 54' 07".

Rockingham County (southern)—W18AA, Ch. 18, County of Rockingham. (WUSA Ch. 9 Washington)

Technical Facilities: 0.75-kw ERP, lat. 38° 23' 34", long. 078° 46' 13".

Rockingham County (southern)—W46AE, Ch. 46, County of Rockingham. (WTTG Ch. 5 Washington)

Technical Facilities: 0.73-kw ERP, lat. 38° 23' 34", long. 78° 46' 13".

Ruckersville, etc.—W58DK, Ch. 58, Shenandoah Valley Educational TV Corp. (WVPT Ch. 51 Staunton) Phone: 540-434-5391.

Technical Facilities: 10.6-kw ERP, 79-ft. above ground, 3907-ft. above sea level, lat. 38° 28' 43", long. 78° 24' 58".

Rustburg—W60BM, Ch. 60, Commonwealth Public Broadcasting Corp.

Technical Facilities: 15.3-kw ERP, 89-ft. above ground, 1378-ft. above sea level, lat. 37° 17' 07", long. 79° 05' 25".

South Boston, etc.—W71AH, Ch. 71, Commonwealth Public Broadcasting Corp.

Technical Facilities: 0.135-kw ERP, lat. 36° 45' 25", long. 78° 58' 29".

South Boston, etc.—W73AJ, Ch. 73, Commonwealth Public Broadcasting Corp. (WCVW Ch. 57 Richmond)

Technical Facilities: 0.132-kw ERP, lat. 36° 45' 25", long. 78° 58' 29".

■ **Staunton & Waynesboro**—WAZM-CA, Ch. 25, JLA Media and Publications LLC. Phone: 540-598-8601.

Technical Facilities: 44-kw ERP, 69-ft. above ground, 2969-ft. above sea level, lat. 38° 23' 35", long. 78° 46' 14".

Ownership: JLA Media and Publications LLC.

■ **Suffolk**—WBTD-LP, Ch. 52, WAVY Broadcasting LLC. Phone: 757-393-1010.

Technical Facilities: 12.8-kw ERP, 472-ft. above ground, 495-ft. above sea level, lat. 36° 49' 15", long. 76° 30' 40".

Ownership: LIN TV Corp.

Personnel: Edward L. Munson, Jr., President & General Manager; Les Garrenton, Director of Engineering; David Rogers, General Sales Manager.

Tazewell—WJDW-LP, Ch. 21, John Colson Dash. Phone: 276-979-9200.

Technical Facilities: 27.5-kw ERP, 141-ft. above ground, 3261-ft. above sea level, lat. 37° 11' 27", long. 81° 31' 49".

Holds CP for change to 150-kw ERP, BPTTL-20060327AIW.

Ownership: John Colson Dash.

Virginia Beach—W24OI, Ch. 24, Trinity Broadcasting Network Inc. Phone: 714-832-2950. Fax: 714-730-0661.

Technical Facilities: 1000-w TPO, 25.1-kw ERP, 194-ft. above ground, 210-ft. above sea level, lat. 36° 51' 45", long. 75° 58' 54".

Holds CP for change to 15-kw ERP, 194-ft. above ground, 209-ft. above sea level, BDFCDTT-20060329AKQ.

Transmitter: 205 34th St.

Began Operation: July 9, 1996.

Ownership: Trinity Broadcasting Network Inc.

Personnel: Paul Crouch, General Manager; Ben Miller, Chief Engineer; Rod Henke, Sales Manager.

■ **Virginia Beach**—WCTX-CA, Ch. 35, WAVY Broadcasting LLC. Phone: 202-462-6065.

Technical Facilities: 1000-w TPO, 23-kw ERP, 148-ft. above ground, 161-ft. above sea level, lat. 36° 50' 33", long. 76° 07' 06".

Holds CP for change to 0.11-kw ERP, BDFCDTA-20060330AFE.

Transmitter: One Columbus Beach Blvd.

Began Operation: September 15, 1997.

Ownership: LIN TV Corp.

Personnel: Edward L. Munson Jr., President & General Manager; Les Garrenton, Director of Engineering; David Rogers, General Sales Manager.

Virginia Beach—WVBN-LP, Ch. 18, Izzo Living Trust. Phone: 562-432-3099.

Technical Facilities: 70-kw ERP, 249-ft. above ground, 266-ft. above sea level, lat. 36° 45' 39", long. 76° 07' 21".

Transmitter: 2233 Salem Rd.

Ownership: Izzo Living Trust.

■ **Winchester**—WAZW-CA, Ch. 48, JLA Media and Publications LLC. Phone: 540-598-8601.

Technical Facilities: 36.8-kw ERP, 144-ft. above ground, 1014-ft. above sea level. lat. 39° 11' 46", long. 78° 10' 45".

Transmitter: 550 Fairmont Ave.

Ownership: JLA Media and Publications LLC.

Woodstock—W63AF, Ch. 63, Board of Supervisors of Shenandoah County. (WRC-TV Ch. 4 Washington)

Technical Facilities: 3.47-kw ERP, lat. 38° 57' 59", long. 078° 30' 33".

Woodstock—W65AB, Ch. 65, Board of Supervisors of Shenandoah County. (WUSA Ch. 9 Washington)

Technical Facilities: 3.47-kw ERP, lat. 38° 57' 59", long. 078° 30' 33".

Woodstock—W68AB, Ch. 68, Board of Supervisors of Shenandoah County. (WTTG Ch. 5 Washington)

Technical Facilities: 3.47-kw ERP, lat. 38° 57' 59", long. 078° 30' 33".

■ **Woodstock**—WAZT-CA, Ch. 10, JLA Media and Publications LLC. Phone: 540-598-8601.

Studio: 123 E Court St, Woodstock, VA 22664.

Technical Facilities: 115-ft. above ground, 1125-ft. above sea level, lat. 38° 57' 50", long. 78° 25' 46".

Multichannel TV Sound: Stereo only.

Began Operation: September 1, 1985.

Ownership: JLA Media and Publications LLC.

Personnel: Arthur D. Stamler, General Manager; Larry Ritchie Sr., Chief Engineer; Phil Luttrell, News Director; Ron Croom, Program Director; Mitzi W. Jones, Controller.

■ **Wytheville, etc.**—WKPZ-LP, Ch. 41, Holston Valley Broadcasting Corp. Phone: 423-246-9578. Fax: 423-246-6261.

Technical Facilities: 0.28-kw ERP, lat. 36° 54' 30", long. 081° 004' 15".

Ownership: Glenwood Communications Corp.

■ **Yorktown**—WYSJ-CA, Ch. 19, JBS Inc.

Technical Facilities: 0.69-kw ERP, 310-ft. above ground, 340-ft. above sea level, lat. 37° 04' 41", long. 76° 26' 47".

Holds CP for change to 150-kw ERP, 288-ft. above ground, 318-ft. above sea level, lat. 37° 04' 41", long. 76° 26' 47". BPTTA-20021007AAF.

Began Operation: August 15, 1996.

Ownership: JBS Inc.

Washington

Aberdeen—K23AS, Ch. 23, Trinity Broadcasting Network Inc. Phone: 714-832-2950. Fax: 714-730-0661.

Technical Facilities: 1.2-kw ERP, 98-ft. above ground, 623-ft. above sea level, lat. 46° 55' 55", long. 123° 44' 05".

Began Operation: April 18, 1988.

Ownership: Trinity Broadcasting Network Inc.

Personnel: Paul F. Crouch, General Manager; Ben Miller, Chief Engineer; Rod Henke, Sales Manager.

Aberdeen—K25CG, Ch. 25, Tribune Television Northwest Inc. (KCPQ Ch. 13 Tacoma)

Technical Facilities: 4.07-kw ERP, lat. 46° 55' 53", long. 123° 44' 002".

Ownership: Tribune Broadcasting Co.

Ardenvoir—K08AX, Ch. 8, TV Reception Improvement District. (KXLY-TV Ch. 4 Spokane) Phone: 509-663-0254.

Technical Facilities: 0.003-kw ERP, 1624-ft. above sea level, lat. 47° 44' 26", long. 120° 22' 05".

Ardenvoir—K10BB, Ch. 10, TV Reception Improvement District. (KHQ-TV Ch. 6 Spokane) Phone: 509-663-0254.

Technical Facilities: 0.003-kw ERP, 1624-ft. above sea level, lat. 47° 44' 26", long. 120° 22' 05".

Ardenvoir—K12BF, Ch. 12, TV Reception Improvement District. (KREM-TV Ch. 2 Spokane) Phone: 509-663-0254.

Technical Facilities: 0.003-kw ERP, 1624-ft. above sea level, lat. 47° 44' 26", long. 120° 22' 05".

Baker Flats area—K57BA, Ch. 57, Apple Valley TV Association Inc. (KXLY-TV Ch. 4 Spokane) Phone: 509-293-4403.

Technical Facilities: 0.681-kw ERP, 2365-ft. above sea level, lat. 47° 29' 37", long. 120° 19' 14".

Holds CP for change to channel number 43, 13-ft. above ground, 2379-ft. above sea level, BPTT-20060928AIG.

Ownership: Apple Valley TV Association Inc.

Baker Flats area—K59BF, Ch. 59, Apple Valley TV Association Inc. Phone: 509-293-4403.

Technical Facilities: 0.681-kw ERP, 2365-ft. above sea level, lat. 47° 29' 37", long. 120° 19' 14".

Ownership: Apple Valley TV Association Inc.

Baker Flats area—K61AY, Ch. 61, Spokane School District No. 81. (KREM-TV Ch. 2 Spokane) Phone: 509-354-7800.

Technical Facilities: 0.681-kw ERP, 2365-ft. above sea level, lat. 47° 19' 12", long. 120° 14' 18".

Ownership: Spokane School District No. 81.

Bremerton—K54AO, Ch. 54, KIRO-TV Inc. (KIRO-TV Ch. 7 Seattle) Phone: 206-728-7777.

Technical Facilities: 1.8-kw ERP, lat. 48° 38' 27", long. 122° 43' 28".

Holds CP for change to channel number 26, 2.2-kw ERP, BDFCDTT-20060919AAC.

Transmitter: 1-mi. SW of Silverdale, off of Dickey Rd. NW.

Ownership: Cox Enterprises Inc.

Brewster & Pateros—K56BK, Ch. 56, TV Reception District No. 3, Okanogan County. (KSPS-TV Ch. 7 Spokane)

Technical Facilities: 0.3-kw ERP, lat. 48° 001' 000", long. 119° 51' 51".

Brewster, etc.—K53CX, Ch. 53, TV Reception District No. 3, Okanogan County. (KAYU-TV Ch. 28 Spokane)

Technical Facilities: 0.43-kw ERP, 16-ft. above ground, 5249-ft. above sea level, lat. 48° 01' 10", long. 119° 58' 35".

Bridgeport—K07BC, Ch. 7, Chief Joseph Community Services Inc. (KXLY-TV Ch. 4 Spokane)

Technical Facilities: 0.001-kw ERP, lat. 48° 002' 54", long. 119° 42' 39".

Bridgeport—K11AS, Ch. 11, Chief Joseph Community Services Inc. (KHQ-TV Ch. 6 Spokane)

Technical Facilities: 0.004-kw ERP, lat. 48° 002' 54", long. 119° 42' 39".

Bridgeport—K13DL, Ch. 13, Chief Joseph Community Services Inc. (KREM-TV Ch. 2 Spokane)

Technical Facilities: 0.004-kw ERP, lat. 48° 002' 54", long. 119° 42' 39".

Cashmere—K09ES, Ch. 9, Apple Valley TV Association Inc. (KREM-TV Ch. 2 Spokane) Phone: 509-293-4403.

Technical Facilities: 0.001-kw ERP, lat. 47° 31' 53", long. 120° 29' 10".

Ownership: Apple Valley TV Association Inc.

Cashmere—K11EZ, Ch. 11, Apple Valley TV Association Inc. (KXLY-TV Ch. 4 Spokane) Phone: 509-293-4403.

Technical Facilities: 0.004-kw ERP, lat. 47° 31' 53", long. 120° 29' 10".

Ownership: Apple Valley TV Association Inc.

Cashmere—K13ER, Ch. 13, Apple Valley TV Association Inc. (KHQ-TV Ch. 6 Spokane) Phone: 509-293-4403.

Technical Facilities: 0.002-kw ERP, lat. 47° 31' 53", long. 120° 29' 10".

Ownership: Apple Valley TV Association Inc.

Cashmere—K40AE, Ch. 40, Apple Valley TV Association Inc. (KCTS-TV Ch. 9 Seattle) Phone: 509-293-4403.

Technical Facilities: lat. 47° 31' 31", long. 120° 31' 31".

Ownership: Apple Valley TV Association Inc.

Centralia—K25CH, Ch. 25, Tribune Television Holdings Inc. Phone: 206-674-1407.

Technical Facilities: 6.1-kw ERP, 128-ft. above ground, 1575-ft. above sea level, lat. 46° 33' 16", long. 123° 003' 26".

Ownership: Tribune Broadcasting Co.

Centralia, etc.—K42CM, Ch. 42, Tribune Television Northwest Inc. (KCPQ Ch. 13 Tacoma)

Technical Facilities: 10.2-kw ERP, 151-ft. above ground, 1598-ft. above sea level, lat. 46° 33' 16", long. 123° 03' 26".

Ownership: Tribune Broadcasting Co.

Centralia, etc.—K53AZ, Ch. 53, KIRO-TV Inc. (KIRO-TV Ch. 7 Seattle) Phone 206-728-7777.

Technical Facilities: 5.16-kw ERP, lat. 46° 33' 39", long. 123° 03' 29".

Holds CP for change to channel number 29 1.1-kw ERP, 46-ft. above ground, 1248-ft above sea level, lat. 46° 33' 38", long. 123° 03' 29". BDISDTT-20061107ADK.

Ownership: Cox Enterprises Inc.

Chelan—K44CK, Ch. 44, Mountain Licenses LP. Phone: 517-347-4111.

Studio: 4600 S. Regal, Spokane, WA 99223.

Technical Facilities: 100-w TPO, 0.78-kw ERP, 39-ft. above ground, 3871-ft. above sea level, lat. 47° 48' 26", long. 120° 01' 59".

Transmitter: Atop Slide Ridge, Chelan.

Ownership: Mountain Licenses LP.

Chelan—K64ES, Ch. 64, Tribune Television Northwest Inc. Phone: 206-674-1313. Fax: 206-674-1777.

Technical Facilities: 100-w TPO, 1.38-kw ERP, 17-ft. above ground, 3854-ft. above sea level, lat. 47° 48' 27", long. 120° 02' 00".

Transmitter: Chelan Butte, approx. 2.5-mi. SSW of Chelan.

Ownership: Tribune Broadcasting Co.

Personnel: Larry Brandt, Chief Engineer.

Chelan Butte—K03DI, Ch. 3, TV Reception Improvement District. (KXLY-TV Ch. 4 Spokane) Phone: 509-663-0254.

Technical Facilities: 0.003-kw ERP, 1168-ft. above sea level, lat. 47° 47' 00", long. 120° 07' 18".

Chelan Butte—K05DW, Ch. 5, TV Reception Improvement District. (KREM-TV Ch. 2 Spokane) Phone: 509-663-0254.

Technical Facilities: 0.014-kw ERP, 1168-ft. above sea level, lat. 47° 46' 42", long. 120° 08' 18".

Chelan Butte—K07JO, Ch. 7, TV Reception Improvement District. (KHQ-TV Ch. 6 Spokane) Phone: 509-663-0254.

Technical Facilities: 0.002-kw ERP, 1168-ft. above sea level, lat. 47° 47' 00", long. 120° 07' 18".

Clarkston—K49EV, Ch. 49, Upper Columbia Media Assn. Phone: 509-758-5451.

Technical Facilities: 100-w TPO, 1.05-kw ERP, 20-ft. above ground, 2848-ft. above sea level, lat. 46° 27' 04", long. 117° 02' 48".

Transmitter: 2.4-mi. N of Clarkston.

Ownership: Upper Columbia Media Assn.

■ **Clarkston**—KVBI-LP, Ch. 42, Life of Victory TV Inc. Phone: 208-743-4072.

Technical Facilities: 2.61-kw ERP, 20-ft. above ground, 2871-ft. above sea level, lat. 46° 27' 04", long. 117° 02' 47".

Ownership: Life of Victory TV Inc.

College Place—K36EW, Ch. 36, Blue Mountain Broadcasting Assn. Inc. Phone: 509-529-9149. Fax: 509-529-0661.

Studio: Corner 12th & Larch, College Place, .

Technical Facilities: 20-w TPO, 0.225-kw ERP, 72-ft. above ground, 906-ft. above sea level, lat. 46° 02' 21", long. 118° 22' 41".

Transmitter: Intersection of 12th St. & Larch Ave.

Ownership: Blue Mountain Broadcasting Assn. Inc.

Personnel: Lynelle Ellis, Station Manager; Jim Roe, Chief Engineer.

Colville—K09UP, Ch. 9, Mountain Licenses LP. (KAYU-TV Ch. 28 Spokane) Phone: 517-347-4141.

Studio: 4600 S. Regal St., Spokane, WA 99223.

Technical Facilities: 1.25-kw ERP, 70-ft. above ground, 2881-ft. above sea level, lat. 48° 34' 30", long. 117° 55' 00".

Ownership: Mountain Licenses LP.

Coulee City—K08CU, Ch. 8, Coulee City TV Assn. Inc. (KREM-TV Ch. 2 Spokane)

Technical Facilities: 0.004-kw ERP, lat. 47° 39' 006", long. 119° 22' 45".

Coulee City—K10DF, Ch. 10, Town of Coulee City. (KXLY-TV Ch. 4 Spokane)

Technical Facilities: 0.005-kw ERP, lat. 47° 39' 006", long. 119° 22' 45".

Coulee City—K12CS, Ch. 12, Town of Coulee City. (KHQ-TV Ch. 6 Spokane)

Technical Facilities: 0.005-kw ERP, lat. 47° 39' 006", long. 119° 22' 45".

Curlew & Malo—K09MP, Ch. 9, Franson Peak TV Assn. Inc. (KXLY-TV Ch. 4 Spokane)

Technical Facilities: 0.013-kw ERP, lat. 48° 51' 21", long. 118° 37' 51".

Curlew & Malo—K11NB, Ch. 11, Franson Peak TV Assn. Inc. (KREM-TV Ch. 2 Spokane)

Technical Facilities: 0.013-kw ERP, lat. 48° 51' 21", long. 118° 37' 51".

Curlew & Malo—K13NV, Ch. 13, Franson Peak TV Assn. Inc. (KHQ-TV Ch. 6 Spokane)

Technical Facilities: 0.027-kw ERP, lat. 48° 51' 21", long. 118° 37' 51".

Danville—K08CR, Ch. 8, Danville TV Assn. (KREM-TV Ch. 2 Spokane)

Technical Facilities: 0.007-kw ERP, lat. 48° 59' 15", long. 118° 32' 17".

Danville—K10DC, Ch. 10, Danville TV Assn. (KXLY-TV Ch. 4 Spokane)

Technical Facilities: 0.007-kw ERP, lat. 48° 59' 15", long. 118° 32' 17".

Danville—K12CP, Ch. 12, Danville TV Assn. (KHQ-TV Ch. 6 Spokane)

Technical Facilities: 0.007-kw ERP, lat. 48° 59' 15", long. 118° 32' 17".

Douglas—K09EO, Ch. 9, Douglas TV Assn. Inc. (KREM-TV Ch. 2 Spokane)

Technical Facilities: 0.008-kw ERP, 3678-ft. above sea level, lat. 47° 28' 55", long. 120° 01' 05".

Douglas—K11FC, Ch. 11, Douglas TV Assn. Inc. (KXLY-TV Ch. 4 Spokane)

Technical Facilities: 0.008-kw ERP, 3678-ft. above sea level, lat. 47° 28' 55", long. 120° 01' 05".

Douglas—K13CH, Ch. 13, Douglas TV Assn. Inc. (KHQ-TV Ch. 6 Spokane)

Technical Facilities: 0.008-kw ERP, 3678-ft. above sea level, lat. 47° 28' 55", long. 120° 01' 05".

Dryden—K08JP, Ch. 8, Apple Valley TV Association Inc. (KREM-TV Ch. 2 Spokane) Phone: 509-293-4403.

Technical Facilities: 0.016-kw ERP, lat. 47° 36' 000", long. 120° 30' 29".

Ownership: Apple Valley TV Association Inc.

Dryden—K10LG, Ch. 10, Apple Valley TV Association Inc. (KXLY-TV Ch. 4 Spokane) Phone: 509-293-4403.

Technical Facilities: 0.018-kw ERP, lat. 47° 36' 000", long. 120° 30' 29".

Ownership: Apple Valley TV Association Inc.

Dryden—K12LV, Ch. 12, Apple Valley TV Association Inc. (KHQ-TV Ch. 6 Spokane) Phone: 509-293-4403.

Technical Facilities: 0.018-kw ERP, lat. 47° 36' 000", long. 120° 30' 29".

Ownership: Apple Valley TV Association Inc.

Dryden—K52ER, Ch. 52, Apple Valley TV Association Inc. (KJZZ-TV Ch. 14 Salt Lake City) Phone: 509-293-4403.

Technical Facilities: 0.268-kw ERP, 16-ft. above ground, 4705-ft. above sea level, lat. 47° 36' 07", long. 120° 30' 32".

Transmitter: 4.9-km NE of Dryden.

Ownership: Apple Valley TV Association Inc.

Dryden—K57AY, Ch. 57, Apple Valley TV Association Inc. (KCTS-TV Ch. 9 Seattle) Phone: 509-293-4403.

Technical Facilities: 0.78-kw ERP, lat. 47° 36' 00", long. 120° 30' 29".

Holds CP for change to channel number 43, 16-ft. above ground, 4734-ft. above sea level, BPTT-20060928AJG.

Ownership: Apple Valley TV Association Inc.

East Wenatchee—K53DN, Ch. 53, Apple Valley TV Association Inc. Phone: 509-293-4403.

Technical Facilities: 1.18-kw ERP, 16-ft. above ground, 38-ft. above sea level, lat. 47° 19' 21", long. 120° 14' 23".

Ownership: Apple Valley TV Association Inc.

East Wenatchee—K55FO, Ch. 55, Apple Valley TV Association Inc. (KHQ-TV Ch. 6 Spokane) Phone: 509-293-4403.

Technical Facilities: 5.27-kw ERP, lat. 47° 19' 11", long. 120° 14' 23".

Ownership: Apple Valley TV Association Inc.

East Wenatchee, etc.—K18AD, Ch. 18, KCTS Television. (KCTS-TV Ch. 9 Seattle) Phone: 206-728-6463.

Technical Facilities: 0.65-kw ERP, lat. 47° 16' 27", long. 120° 24' 18".

Holds CP for change to 20-ft. above ground, 6778-ft. above sea level, BDFCDTT-20060329AKH.

Ownership: KCTS Television.

Ellensburg—K15DE, Ch. 15, Viacom Broadcasting of Seattle Inc. Phone: 202-457-4505.

Technical Facilities: 0.647-kw ERP, 26-ft. above ground, 3215-ft. above sea level, lat. 46° 53' 16", long. 120° 26' 31".

■ **Ellensburg**—K25FP, Ch. 25, Three Angels Broadcasting Network Inc. Phone: 618-627-4651. Fax: 618-627-4155.

Studio: 3391 Charley Good Rd., West Frankfort, IL 62896.

Technical Facilities: 100-w TPO, 0.65-kw ERP, 49-ft. above ground, 3219-ft. above sea level, lat. 46° 53' 13", long. 120° 26' 26".

Transmitter: Manastash Ridge, near Wymer.

Began Operation: January 26, 1998.

Ownership: Three Angels Broadcasting Network Inc.

Personnel: Moses Primo, Chief Engineer.

Ellensburg—K39DM, Ch. 39, Christian Broadcasting of Yakima. Phones: 509-972-0926; 509-248-0194. Fax: 509-577-0301.

Technical Facilities: 100-w TPO, 0.67-kw ERP, 20-ft. above ground, 3140-ft. above sea level, lat. 46° 53' 24", long. 120° 26' 38".

Holds CP for change to 10-kw ERP, 20-ft. above ground, 3159-ft. above sea level, BPTTL-20060127ARI.

Transmitter: Atop Manastash Ridge, near Wymer.

Ownership: Christian Broadcasting of Yakima.

Personnel: Ric McClary, General Manager; Moe Broom, Chief Engineer.

Ellensburg—K41CK, Ch. 41, Kittitas County TV Reception Improvement. (KCPQ Ch. 13 Tacoma; KAYU-TV Ch. 28 Spokane)

Technical Facilities: 0.68-kw ERP, lat. 46° 53' 24", long. 120° 26' 38".

Ellensburg, etc.—K31AK, Ch. 31, Kittitas County TV Reception Improvement District. (KNDO Ch. 23 Yakima)

Technical Facilities: 0.3-kw ERP, lat. 46° 53' 24", long. 120° 26' 38".

Holds CP for change to 21-kw ERP, 69-ft. above ground, 3343-ft. above sea level, BMJPTT-20000831CMM.

Ellensburg, etc.—K51BD, Ch. 51, Kittitas County TV Improvement District #1. (KIMA-TV Ch. 29 Yakima)

Technical Facilities: 1.28-kw ERP, lat. 46° 53' 24", long. 120° 26' 38".

Holds CP for change to 21-kw ERP, 69-ft. above ground, 3343-ft. above sea level, BMJPTT-20000831CMJ.

Ownership: Kittitas County TV Improvement District #1.

Ellensburg, etc.—K63BZ, Ch. 63, Kittitas County TV Improvement District #1. (KAPP Ch. 35 Yakima) Phone: 202-296-2007.

Technical Facilities: 1.33-kw ERP, lat. 46° 53' 24", long. 120° 26' 38".

Holds CP for change to channel number 19, 1.1-kw ERP, 39-ft. above ground, 3256-ft. above sea level, lat. 46° 53' 15", long. 120° 26' 29". BDISTT-20061002AEP.

Ownership: Kittitas County TV Improvement District #1.

Ellensburg, etc.—K69BE, Ch. 69, Kittitas County TV Improvement District #1. (KYVE Ch. 47 Yakima) Phone: 202-296-2007.

Technical Facilities: 1.33-kw ERP, lat. 46° 53' 24", long. 120° 36' 28".

Holds CP for change to channel number 17, 1.1-kw ERP, 39-ft. above ground, 3258-ft. above sea level, lat. 46° 53' 15", long. 120° 26' 29". BDISTT-20061002AEO.

Ownership: Kittitas County TV Improvement District #1.

■ **Ellensburg, etc.**—KWWA-CA, Ch. 49, Fisher Radio Regional Group Inc. Phone: 206-404-4884.

Technical Facilities: 8-kw ERP, 45-ft. above ground, 6785-ft. above sea level, lat. 47° 16' 30", long. 120° 24' 15".

Ownership: Fisher Communications Inc.

Personnel: Gregory J. Herman, General Manager; Steven A. Hale, Station Manager.

Ellensburg-Kittitas—K54DX, Ch. 54, Tribune Television Northwest Inc. (KCPQ Ch. 13 Tacoma) Phones: 206-674-1313; 206-674-1300. Fax: 206-674-1777.

Technical Facilities: 100-w TPO, 0.61-kw ERP, 20-ft. above ground, 3235-ft. above sea level, lat. 46° 53' 15", long. 120° 26' 30".

Holds CP for change to channel number 7, 0.3-kw ERP, 36-ft. above ground, 3236-ft. above sea level, BDISDTT-20060227AAE.

Transmitter: On Manastash Ridge, approx. 0.6-mi. W of I-82, Ellensburg.

Multichannel TV Sound: Stereo only.

Began Operation: April 26, 1994.

Ownership: Tribune Broadcasting Co.

Personnel: Larry Brandt, Chief Engineer.

Ellisford—K35BJ, Ch. 35, Mountain Licenses LP. Phone: 517-347-4111.

Studio: 4600 S. Regal St., Spokane, WA 99223.

Technical Facilities: 10-w TPO, 0.19-kw ERP, 20-ft. above ground, 2600-ft. above sea level, lat. 48° 46' 53", long. 119° 23' 10".

Transmitter: Pickens Mountain.

Began Operation: December 1, 1986.

Ownership: Mountain Licenses LP.

Entiat—K09BJ, Ch. 9, TV Reception Improvement District. (KREM-TV Ch. 2 Spokane) Phone: 509-663-0254.

Technical Facilities: 0.014-kw ERP, 3524-ft. above sea level, lat. 47° 38' 10", long. 120° 16' 00".

Entiat—K11BI, Ch. 11, TV Reception Improvement District. (KXLY-TV Ch. 4 Spokane) Phone: 509-663-0254.

Technical Facilities: 0.014-kw ERP, 3524-ft. above sea level, lat. 47° 38' 10", long. 120° 16' 00".

Entiat—K13BI, Ch. 13, TV Reception Improvement District. (KHQ-TV Ch. 6 Spokane) Phone: 509-663-0254.

Technical Facilities: 0.014-kw ERP, 3524-ft. above sea level, lat. 47° 38' 10", long. 120° 16' 00".

Everett—K29ED, Ch. 29, Tribune Television Holdings Inc. Phone: 206-674-1401.

Technical Facilities: 10.9-kw ERP, lat. 47° 58' 43", long. 122° 07' 31".

Ownership: Tribune Broadcasting Co.

Everett—K58BW, Ch. 58, KIRO-TV Inc. (KIRO-TV Ch. 7 Seattle) Phone: 678-645-0000.

Technical Facilities: 1.38-kw ERP, lat. 48° 001' 58", long. 122° 008' 008".

Ownership: Cox Enterprises Inc.

Ferry—K13DY, Ch. 13, Kettle River Services Assn. (KHQ-TV Ch. 6 Spokane)

Technical Facilities: 0.005-kw ERP, lat. 48° 59' 44", long. 118° 45' 50".

Glenoma—K13JE, Ch. 13, Rainey Valley TV Service Inc. (KIRO-TV Ch. 7 Seattle)

Technical Facilities: 0.002-kw ERP, lat. 46° 29' 52", long. 122° 008' 30".

Grand Coulee—K12BZ, Ch. 12, Grand Coulee TV Inc. (KHQ-TV Ch. 6 Spokane)

Technical Facilities: 0.007-kw ERP, lat. 47° 56' 50", long. 118° 57' 18".

Grand Coulee, etc.—K08BY, Ch. 8, Grand Coulee TV Inc. (KREM-TV Ch. 2 Spokane)

Technical Facilities: 0.009-kw ERP, 2064-ft. above sea level, lat. 47° 56' 50", long. 118° 57' 18".

Grand Coulee, etc.—K10FV, Ch. 10, Grand Coulee TV Inc. (KXLY-TV Ch. 4 Spokane; KSPS-TV Ch. 7 Spokane)

Technical Facilities: 0.009-kw ERP, 2073-ft. above sea level, lat. 47° 57' 18", long. 118° 57' 18".

Grays River, etc.—K35HU, Ch. 35, KING Broadcasting Co. (KGW Ch. 8 Portland) Phone: 214-977-6606.

Technical Facilities: 1.73-kw ERP, 49-ft. above ground, 2890-ft. above sea level, lat. 46° 27' 40", long. 123° 32' 58".

Ownership: Belo Corp.

Grays River, etc.—K59BX, Ch. 59, Oregon Public Broadcasting. (KOPB-TV Ch. 10 Portland) Phone: 503-244-9900.

Technical Facilities: 0.696-kw ERP, 3025-ft. above sea level, lat. 46° 27' 44", long. 123° 32' 56".

Holds CP for change to channel number 31, 1.9-kw ERP, 49-ft. above ground, 2890-ft. above sea level, lat. 46° 27' 40", long. 123° 32' 58". BDISTT-20060328AGL.

Ownership: Oregon Public Broadcasting.

Grays River, etc.—K63AW, Ch. 63, Montecito Portland License LLC. (KOIN Ch. 6 Portland) Phone: 503-464-0600.

Technical Facilities: 1.39-kw ERP, 36-ft. above ground, 2871-ft. above sea level, lat. 46° 27' 40", long. 123° 32' 58".

Holds CP for change to channel number 29, BDISTT-20061212ABF.

Ownership: Montecito Broadcast Group LLC.

Grays River, etc.—K65BU, Ch. 65, Bates Technical College. (KBTC-TV Ch. 28 Tacoma)

Technical Facilities: 0.89-kw ERP, lat. 46° 27' 44", long. 123° 32' 56".

Ownership: Bates Technical College.

Grays River/Lebam—K38GS, Ch. 38, Fisher Broadcasting - Portland TV LLC. Phone: 206-404-7000.

Technical Facilities: 1.33-kw ERP, 36-ft. above ground, 2871-ft. above sea level, lat. 46° 27' 40", long. 123° 32' 58".

Issaquah, etc.—K03FA, Ch. 3, TV Reception District 2. (KCTS-TV Ch. 9 Seattle)

Technical Facilities: 0.032-kw ERP, 1450-ft. above sea level, lat. 47° 27' 56", long. 121° 59' 14".

Issaquah,etc.—K10LA, Ch. 10, TV Reception District 2. (KIRO-TV Ch. 7 Seattle)

Technical Facilities: 0.034-kw ERP, lat. 47° 27' 49", long. 121° 58' 24".

Keller, etc.—K13RG, Ch. 13, Colville Confederated Tribes.

Technical Facilities: 0.007-kw ERP, 3533-ft. above sea level, lat. 48° 08' 43", long. 118° 43' 51".

Kennewick—K29FF, Ch. 29, Ron Bevins.

Technical Facilities: 12.3-kw ERP, 23-ft. above ground, 2215-ft. above sea level, lat. 46° 006' 14", long. 119° 007' 49".

Ownership: Ronald A. Bevins.

Kennewick & Pasco—K23FU, Ch. 23, Ron Bevins.

Technical Facilities: 7.75-kw ERP, 23-ft. above ground, 2215-ft. above sea level, lat. 46° 006' 14", long. 119° 007' 49".

Ownership: Ronald A. Bevins.

■ **Kennewick, etc.**—KVVK-CA, Ch. 15, Fisher Radio Regional Group Inc. Phone: 206-404-4884.

Technical Facilities: 1000-w TPO, 23.7-kw ERP, 98-ft. above ground, 1676-ft. above sea level, lat. 46° 14' 10", long. 119° 19' 55".

Transmitter: Badger Mountain.

Began Operation: March 15, 1996.

Ownership: Fisher Communications Inc.

Personnel: Gregory J. Herman, General Manager; Steven A. Hale, Station Manager.

Lake Wenatchee—K13SQ, Ch. 13, Lake Wenatchee TV Inc. (KYVE Ch. 47 Yakima)

Technical Facilities: 0.011-kw ERP, lat. 47° 46' 45", long. 120° 41' 30".

Lake Wenatchee, etc.—K10KE, Ch. 10, Lake Wenatchee TV Inc. (KAPP Ch. 35 Yakima)

Technical Facilities: 0.011-kw ERP, lat. 47° 46' 45", long. 120° 41' 38".

Laurier—K08GG, Ch. 8, Laurier TV Club. (KREM-TV Ch. 2 Spokane)

Technical Facilities: 0.006-kw ERP, lat. 48° 58' 40", long. 118° 14' 10".

Laurier—K10GH, Ch. 10, Laurier TV Club. (KXLY-TV Ch. 4 Spokane)

Technical Facilities: 0.006-kw ERP, lat. 48° 58' 40", long. 118° 14' 10".

Laurier—K12GM, Ch. 12, Laurier TV Club. (KHQ-TV Ch. 6 Spokane)

Technical Facilities: 0.006-kw ERP, lat. 48° 58' 40", long. 118° 14' 10".

Long Lake & Suncrest—K11NT, Ch. 11, Spokane TV Inc. (KXLY-TV Ch. 4 Spokane)

Technical Facilities: 0.004-kw ERP, lat. 47° 47' 30", long. 117° 31' 49".

Longview—K34HK, Ch. 34, Meredith Corp. Phones: 503-239-4949; 515-284-3000. Fax: 503-239-6184.

Technical Facilities: 10.45-kw ERP, 89-ft. above ground, 1010-ft. above sea level, lat. 46° 10' 55", long. 122° 57' 04".

Began Operation: May 1, 1994.

Ownership: Meredith Corp.

Longview—K36DG, Ch. 36, National Minority TV Inc. (KTBN-TV Ch. 40 Santa Ana) Phone: 949-552-0490.

Technical Facilities: 1000-w TPO, 11.4-kw ERP, 131-ft. above ground, 1430-ft. above sea level, lat. 46° 09' 20", long. 122° 51' 09".

Holds CP for change to 15-kw ERP, 112-ft. above ground, 1451-ft. above sea level, lat. 46° 09' 52", long. 122° 51' 13". BDFCDTT-20060328AJU.

Transmitter: 0.9-mi. NE of junction of Harris & Allen Rds., near Kelso.

Ownership: National Minority TV Inc.

Personnel: Mark Fountain, Chief Engineer.

Malaga, etc.—K12CF, Ch. 12, Apple Valley TV Association Inc. (KHQ-TV Ch. 6 Spokane) Phone: 509-293-4403.

Technical Facilities: 0.196-kw ERP, lat. 47° 27' 50", long. 120° 12' 50".

Ownership: Apple Valley TV Association Inc.

Malaga, etc.—KNEE-LP, Ch. 10, Apple Valley TV Association Inc. (KXLY-TV Ch. 4 Spokane) Phone: 509-293-4403.

Technical Facilities: 0.197-kw ERP, lat. 47° 27' 50", long. 120° 12' 50".

Ownership: Apple Valley TV Association Inc.

Malaga, etc.—KWVC-LP, Ch. 8, Apple Valley TV Association Inc. (KREM-TV Ch. 2 Spokane) Phone: 509-293-4403.

Technical Facilities: 0.199-kw ERP, lat. 47° 27' 50", long. 120° 12' 50".

Ownership: Apple Valley TV Association Inc.

Malott—K55IC, Ch. 55, TV Reception Improvement District 1. (KSPS-TV Ch. 7 Spokane)

Technical Facilities: 0.2-kw ERP, lat. 48° 19' 36", long. 119° 42' 006".

Malott & Wakefield, etc.—K08CW, Ch. 8, TV Reception Improvement District 1. (KHQ-TV Ch. 6 Spokane)

Technical Facilities: 0.03-kw ERP, lat. 48° 19' 36", long. 119° 42' 06".

Malott & Wakefield, etc.—K10DK, Ch. 10, TV Reception Improvement District 1. (KXLY-TV Ch. 4 Spokane)

Technical Facilities: 0.002-kw ERP, 2963-ft. above sea level, lat. 48° 19' 36", long. 119° 42' 06".

Malott & Wakefield, etc.—K12CW, Ch. 12, TV Reception Improvement District 1. (KREM-TV Ch. 2 Spokane)

Technical Facilities: 0.002-kw ERP, 2966-ft. above sea level, lat. 48° 19' 36", long. 119° 42' 06".

Manson—K58AU, Ch. 58, TV Improvement District 1 of Chelan. (KXLY-TV Ch. 4 Spokane)

Technical Facilities: 0.61-kw ERP, lat. 47° 56' 35", long. 120° 14' 48".

Manson—K63BJ, Ch. 63, TV Improvement District 1 of Chelan. (KREM-TV Ch. 2 Spokane)

Technical Facilities: 0.65-kw ERP, lat. 47° 56' 35", long. 120° 14' 48".

Manson—K66BG, Ch. 66, TV Improvement District 1 of Chelan. (KHQ-TV Ch. 6 Spokane)

Technical Facilities: 0.63-kw ERP, lat. 47° 56' 35", long. 120° 14' 48".

Manson—K69BX, Ch. 69, TV Improvement District 1 of Chelan. (KSPS-TV Ch. 7 Spokane)

Technical Facilities: 0.628-kw ERP, lat. 47° 56' 35", long. 120° 14' 48".

Marcus-Evans, etc.—K08HY, Ch. 8, Bisbee Mountain Translator Assn. (KREM-TV Ch. 2 Spokane)

Technical Facilities: 0.03-kw ERP, lat. 48° 37' 55", long. 118° 09' 13".

Marcus-Evans, etc.—K10GJ, Ch. 10, Bisbee Mountain Translator Assn. (KXLY-TV Ch. 4 Spokane)

Technical Facilities: 0.02-kw ERP, lat. 48° 37' 55", long. 118° 09' 13".

Marcus-Evans, etc.—K13IQ, Ch. 13, Bisbee Mountain Translator Assn. (KHQ-TV Ch. 6 Spokane)

Technical Facilities: 0.02-kw ERP, 4206-ft. above sea level, lat. 48° 37' 55", long. 118° 09' 13".

Mazama—K02FZ, Ch. 2, Upper Methow Valley TV Assn. Inc. (KREM-TV Ch. 2 Spokane)

Technical Facilities: 0.005-kw ERP, lat. 48° 34' 000", long. 120° 18' 000".

Mazama—K04FT, Ch. 4, Upper Methow Valley TV Assn. Inc. (KXLY-TV Ch. 4 Spokane)

Technical Facilities: 0.005-kw ERP, lat. 48° 34 000", long. 120° 18' 000".

Mazama—K05EK, Ch. 5, Upper Methow Valley TV Assn. Inc. (KHQ-TV Ch. 6 Spokane; KSPS-TV Ch. 7 Spokane)

Technical Facilities: 0.005-kw ERP, lat. 48° 34' 000", long. 120° 18' 000".

Methow—K09BI, Ch. 9, Upper Methow Valley TV Assn. Inc. (KREM-TV Ch. 2 Spokane)

Technical Facilities: 0.002-kw ERP, lat. 48° 001' 20", long. 119° 58' 30".

Methow—K11BM, Ch. 11, Upper Methow Valley TV Assn. Inc. (KXLY-TV Ch. 4 Spokane)

Technical Facilities: 0.002-kw ERP, lat. 48° 001' 20", long. 119° 58' 30".

Methow—K44EN, Ch. 44, TV Reception District 2 of Okanogan County.

Technical Facilities: 0.86-kw ERP, lat. 48° 002' 13", long. 119° 59' 70".

Transmitter: Goat Mountain, 4.5-mi. SW of Pateros.

Molson—K09BM, Ch. 9, Oroville TV Assn Inc. (KREM-TV Ch. 2 Spokane)

Technical Facilities: 0.003-kw ERP, lat. 48° 56' 25", long. 119° 11' 30".

Molson—K11BT, Ch. 11, Oroville TV Assn. Inc. (KHQ-TV Ch. 6 Spokane)

Technical Facilities: 0.003-kw ERP, lat. 48° 56' 25", long. 119° 11' 30".

Molson—K13RU, Ch. 13, Oroville TV Assn. Inc. (KXLY-TV Ch. 4 Spokane)

Technical Facilities: 0.003-kw ERP, 4997-ft. above sea level, lat. 48° 56' 25", long. 119° 11' 30".

Monitor, etc.—K51AE, Ch. 51, Apple Valley TV Association Inc. (KXLY-TV Ch. 4 Spokane) Phone: 509-293-4403.

Technical Facilities: 0.234-kw ERP, lat. 47° 30' 55", long. 120° 26' 22".

Ownership: Apple Valley TV Association Inc.

Monitor, etc.—K53AH, Ch. 53, Apple Valley TV Association Inc. Phone: 509-293-4403.

Technical Facilities: 0.234-kw ERP, lat. 47° 30' 55", long. 120° 26' 22".

Ownership: Apple Valley TV Association Inc.

Monitor, etc.—K55BN, Ch. 55, Apple Valley TV Association Inc. (KREM-TV Ch. 2 Spokane; KHQ-TV Ch. 6 Spokane) Phone: 509-293-4403.

Technical Facilities: 0.234-kw ERP, lat. 47° 30' 55", long. 120° 26' 22".

Ownership: Apple Valley TV Association Inc.

Moses Lake—K39DL, Ch. 39, Three Angels Broadcasting Network Inc. Phone: 618-627-4651. Fax: 618-627-4155.

Studio: 3391 Charley Good Rd., West Frankfort, IL 62896.

Technical Facilities: 1000-w TPO, 2.7-kw ERP, 56-ft. above ground, 2717-ft. above sea level, lat. 46° 48' 24", long. 119° 33' 30".

Transmitter: Wahatis Peak, near Royal City.

Began Operation: March 5, 1998.

Ownership: Three Angels Broadcasting Network Inc.

Personnel: Moses Primo, Chief Engineer; Linda Shelton, Program Director.

Moses Lake—KUMN-LP, Ch. 43, Spokane Television Inc. Phone: 509-324-4000.

Technical Facilities: 2.5-kw ERP, 26-ft. above ground, 2746-ft. above sea level, lat. 46° 48' 23", long. 119° 33' 25".

Ownership: Spokane Television Inc.

Moses Lake, etc.—K59IA, Ch. 59, Peoples TV Assn. Phone: 509-633-2888.

Technical Facilities: 100-w TPO, 2.3-kw ERP, 43-ft. above ground, 2740-ft. above sea level, lat. 46° 48' 23", long. 119° 33' 25".

Transmitter: 25-mi. SSW of Moses Lake.

Ownership: Peoples TV Assn.

Neah Bay—K55AQ, Ch. 55, Makah Indian Tribe. (KOMO-TV Ch. 4 Seattle)

Technical Facilities: 1.34-kw ERP, lat. 48° 22' 004", long. 124° 39' 41".

Neah Bay—K57AI, Ch. 57, Makah Indian Tribe. (KING-TV Ch. 5 Seattle)

Technical Facilities: 1.34-kw ERP, lat. 48° 22' 004", long. 124° 39' 41".

Neah Bay—K59AN, Ch. 59, Makah Indian Tribe. (KIRO-TV Ch. 7 Seattle)

Technical Facilities: 1.34-kw ERP, lat. 48° 22' 004", long. 124° 39' 41".

Neah Bay—K61BI, Ch. 61, Makah Indian Tribe. (KCTS-TV Ch. 9 Seattle)

Technical Facilities: 1.34-kw ERP, lat. 48° 22' 004", long. 124° 39' 41".

Odessa—K09AR, Ch. 9, Odessa TV Club. (KXLY-TV Ch. 4 Spokane)

Technical Facilities: 0.006-kw ERP, lat. 47° 20' 45", long. 118° 41' 38".

Odessa—K11AR, Ch. 11, Odessa TV Club. (KHQ-TV Ch. 6 Spokane)

Technical Facilities: 0.006-kw ERP, lat. 47° 20' 45", long. 118° 41' 38".

Odessa—K13IJ, Ch. 13, Odessa TV Club. (KREM-TV Ch. 2 Spokane)

Technical Facilities: 0.003-kw ERP, lat. 47° 20' 45", long. 118° 41' 38".

Odessa—K64AB, Ch. 64, Odessa TV Club. (KSPS-TV Ch. 7 Spokane)

Technical Facilities: 0.36-kw ERP, lat. 47° 20' 45", long. 118° 41' 38".

Omak—K17EV, Ch. 17, TV Reception Improvement District 1. (KSPS-TV Ch. 7 Spokane)

Technical Facilities: 0.02-kw ERP, 5239-ft. above sea level, lat. 48° 27' 15", long. 119° 18' 30".

Omak—K26GV, Ch. 26, Three Angels Broadcasting Network Inc. Phone: 618-627-4651. Fax: 618-627-4155.

Technical Facilities: 15-kw ERP, 49-ft. above ground, 622-ft. above sea level, lat. 48° 26' 57.4", long. 119° 18' 27.8".

Ownership: Three Angels Broadcasting Network Inc.

Omak & Okanogan—K19AU, Ch. 19, Mountain Licenses LP. (KAYU-TV Ch. 28 Spokane) Phone: 517-347-4111.

Technical Facilities: 2.45-kw ERP, lat. 48° 27' 40", long. 119° 17' 30".

Ownership: Mountain Licenses LP.

Omak, etc.—K07DG, Ch. 7, TV Reception Improvement District 1. (KREM-TV Ch. 2 Spokane)

Technical Facilities: 0.026-kw ERP, 14-ft. above ground, 5761-ft. above sea level, lat. 48° 27' 15", long. 119° 18' 30".

Transmitter: Omak Mountain, 11-mi. ENE of Omak.

Omak, etc.—K09DG, Ch. 9, TV Reception Improvement District 1. (KXLY-TV Ch. 4 Spokane)

Technical Facilities: 0.051-kw ERP, 14-ft. above ground, 5761-ft. above sea level, lat. 48° 27' 15", long. 119° 18' 30".

Transmitter: Omak Mountain, 11-mi. ENE of Omak.

Omak, etc.—K11DM, Ch. 11, TV Reception Improvement District 1. (KHQ-TV Ch. 6 Spokane)

Technical Facilities: 0.017-kw ERP, 5787-ft. above sea level, lat. 48° 27' 15", long. 119° 18' 30".

Omak, etc.—K31AH, Ch. 31, Mountain Licenses LP. (KAYU-TV Ch. 28 Spokane)

Technical Facilities: 1.5-kw ERP, 5777-ft. above sea level, lat. 48° 26' 59", long. 119° 18' 28".

Ownership: Mountain Licenses LP.

Orondo & Entiat—K12BE, Ch. 12, TV Reception Improvement District. (KREM-TV Ch. 2 Spokane) Phone: 509-663-0254.

Technical Facilities: 0.003-kw ERP, 1476-ft. above sea level, lat. 47° 40' 00", long. 120° 10' 12".

Orondo, etc.—K08BA, Ch. 8, TV Reception Improvement District. (KXLY-TV Ch. 4 Spokane) Phone: 509-663-0254.

Technical Facilities: 0.003-kw ERP, 1476-ft. above sea level, lat. 47° 40' 00", long. 120° 10' 12".

Orondo, etc.—K10BA, Ch. 10, TV Reception Improvement District. (KHQ-TV Ch. 6 Spokane) Phone: 509-663-0254.

Technical Facilities: 0.003-kw ERP, 1476-ft. above sea level, lat. 47° 40' 00", long. 120° 10' 12".

Oroville—K02MO, Ch. 2, Oroville TV Assn. Inc. (KREM-TV Ch. 2 Spokane)

Technical Facilities: 0.01-kw ERP, lat. 48° 57' 30", long. 119° 24' 12".

Oroville—K04KZ, Ch. 4, Oroville TV Assn. Inc. (KXLY-TV Ch. 4 Spokane)

Technical Facilities: 0.002-kw ERP, 2106-ft. above sea level, lat. 48° 57' 30", long. 119° 24' 12".

Oroville—K06JR, Ch. 6, Oroville TV Assn. Inc. (KHQ-TV Ch. 6 Spokane)

Technical Facilities: 0.003-kw ERP, lat. 48° 57' 30", long. 119° 24' 12".

Oroville—K07SB, Ch. 7, Oroville TV Assn. Inc. (KSPS-TV Ch. 7 Spokane)

Technical Facilities: 0.002-kw ERP, 2106-ft. above sea level, lat. 48° 57' 30", long. 119° 24' 12".

Pasco & Kennewick—K04OI, Ch. 4, Ron Bevins.

Technical Facilities: 10-w TPO, 0.085-kw ERP, 1594-ft. above sea level, lat. 46° 14' 10", long. 119° 19' 15".

Transmitter: Badger Mountain tower site, SSW of Richland.

Ownership: Ronald A. Bevins.

Pateros—K10AP, Ch. 10, TV Reception District No. 3, Okanogan County. (KXLY-TV Ch. 4 Spokane)

Technical Facilities: 0.004-kw ERP, lat. 48° 01' 00", long. 119° 58' 51".

Pateros & Mansfield—K08AP, Ch. 8, TV Reception District No. 3, Okanogan County. (KREM-TV Ch. 2 Spokane)

Technical Facilities: 0.003-kw ERP, lat. 48° 01' 00", long. 119° 58' 51".

Pateros, etc.—K12AV, Ch. 12, TV Reception District No. 3, Okanogan County. (KHQ-TV Ch. 6 Spokane)

Technical Facilities: 0.032-kw ERP, lat. 48° 01' 00", long. 119° 58' 51".

Plain—K07WQ, Ch. 7, Lake Wenatchee TV Inc. (KAYU-TV Ch. 28 Spokane)

Technical Facilities: 0.033-kw ERP, lat. 47° 46' 51", long. 120° 41' 32".

Transmitter: 2-mi. NW of Plain.

Plain, etc.—K08FC, Ch. 8, Lake Wenatchee TV Inc. (KHQ-TV Ch. 6 Spokane)

Technical Facilities: 0.01-kw ERP, 3297-ft. above sea level, lat. 47° 46' 45", long. 120° 41' 30".

Point Pulley, etc.—K67GJ, Ch. 67, KIRO-TV Inc. (KIRO-TV Ch. 7 Seattle) Phone: 206-728-7777.

Technical Facilities: 1.5-kw ERP, lat. 47° 25' 43", long. 122° 26' 16".

Holds CP for change to channel number 47, 1.1-kw ERP, 75-ft. above ground, 302-ft. above sea level, BDISDTT-20061006AAY.

Transmitter: 0.2-mi. SW of Klahanie.

Ownership: Cox Enterprises Inc.

Port Angeles—K30FL, Ch. 30, KIRO-TV Inc. (KIRO-TV Ch. 7 Seattle) Phone: 206-728-7777.

Technical Facilities: 1.34-kw ERP, lat. 48° 07' 11", long. 123° 27' 44".

Holds CP for change to 39-ft. above ground, 358-ft. above sea level, BDFCDTT-20060919AAE.

Transmitter: 11th & E Sts.

Ownership: Cox Enterprises Inc.

Port Townsend—K62FS, Ch. 62, UPN Television Stations Inc. (KSTW Ch. 11 Tacoma)

Technical Facilities: 28.4-kw ERP, 43-ft. above ground, 2165-ft. above sea level, lat. 48° 00' 59", long. 122° 55' 31".

Prescott—K08MF, Ch. 8, City of Prescott. (KVEW Ch. 42 Kennewick)

Technical Facilities: 16-ft. above ground, 1325-ft. above sea level, lat. 46° 17' 27", long. 118° 19' 15".

Prescott—K11TZ, Ch. 11, City of Prescott. (KEPR-TV Ch. 19 Pasco)

Technical Facilities: 0.04-kw ERP, lat. 46° 17' 27", long. 118° 19' 15".

Prescott—K13WW, Ch. 13, City of Prescott. (KNDU Ch. 25 Richland)

Technical Facilities: 0.004-kw ERP, 16-ft. above ground, 1325-ft. above sea level, lat. 46° 17' 27", long. 118° 19' 15".

Prosser, etc.—K10NQ, Ch. 10, Mountain Licenses LP. (KWSU-TV Ch. 10 Pullman; KAYU-TV Ch. 28 Spokane) Phone: 517-347-4111.

Technical Facilities: 0.06-kw ERP, 16-ft. above ground, 1886-ft. above sea level, lat. 46° 11' 10", long. 119° 45' 14".

Holds CP for change to 1.1-kw ERP, 26-ft. above ground, 1886-ft. above sea level, lat. 46° 11' 12", long. 119° 45' 13". BPTTV-20060330AKH.

Ownership: Mountain Licenses LP.

Pullman—K40EE, Ch. 40, Spokane Television Inc. (KXLY-TV Ch. 4 Spokane)

Technical Facilities: 12.2-kw ERP, 108-ft. above ground, 3707-ft. above sea level, lat. 46° 51' 43", long. 117° 10' 26".

Ownership: Morgan Murphy Stations.

Pullman—KPMT-LP, Ch. 46, Duane J. Polich & Elaine F. Clemenson-Polich. Phone: 206-852-3096.

Technical Facilities: 0.125-kw ERP, 30-ft. above ground, 2470-ft. above sea level, lat. 46° 42' 51", long. 117° 10' 15".

Ownership: Duane J. Polich & Elaine F. Clemenson-Polich.

Puyallup—K54GS, Ch. 54, KIRO-TV Inc. Phone: 206-728-7777.

Technical Facilities: 1.5-kw ERP, lat. 47° 10' 25", long. 122° 15' 51".

Holds CP for change to channel number 49, 2.2-kw ERP, 79-ft. above ground, 459-ft. above sea level, BOFCOTT-20060919AOO.

Ownership: Cox Enterprises Inc.

Quincy—K21AJ, Ch. 21, Quincy Valley TV Inc. (KREM-TV Ch. 2 Spokane)

Technical Facilities: 2.43-kw ERP, lat. 47° 19' 14", long. 119° 48' 000".

Transmitter: 6.3-mi. NE of Quincy.

Quincy—K24AI, Ch. 24, Quincy Valley TV Inc. (KXLY-TV Ch. 4 Spokane)

Technical Facilities: 2.43-kw ERP, lat. 47° 19' 14", long. 119° 48' 000".

Quincy—K33EH, Ch. 33, Quincy Valley TV Inc. (KAYU-TV Ch. 28 Spokane)

Technical Facilities: 2.45-kw ERP, 20-ft. above ground, 2907-ft. above sea level, lat. 47° 19' 14", long. 119° 48' 00".

Quincy—K48BY, Ch. 48, Quincy Valley TV Inc. (KHQ-TV Ch. 6 Spokane)

Technical Facilities: 2.43-kw ERP, 13-ft. above ground, 2904-ft. above sea level, lat. 47° 19' 14", long. 119° 48' 00".

Quincy—K50BO, Ch. 50, Quincy Valley TV Inc. (KSPS-TV Ch. 7 Spokane)

Technical Facilities: 2.43-kw ERP, 16-ft. above ground, 2904-ft. above sea level, lat. 47° 19' 14", long. 119° 48' 00".

Richland—K54OU, Ch. 54, Three Angels Broadcasting Network Inc. Phone: 618-627-4651. Fax: 618-627-4155.

Studio: 3391 Charley Good Rd., Frankfort, IL 62896.

Technical Facilities: 1000-w TPO, 0.7-kw ERP, 89-ft. above ground, 1640-ft. above sea level, lat. 46° 14' 10", long. 119° 19' 15".

Holds CP for change to channel number 27, 13.5-kw ERP, BPTTL-20050330AOZ.

Transmitter: On Badger Mountain, SW of Richland.

Began Operation: June 24, 1994.

Ownership: Three Angels Broadcasbng Network Inc.

Personnel: Moses Primo, Chief Engineer.

Richland—KRLB-LP, Ch. 49, Radiant Light Broadcasting. Phone: 509-943-9919. Fax: 509-946-8507.

Studio: 704 Symons St., Richland, WA 99352.

Technical Facilities: 19.7-kw ERP, lat. 46° 14' 10", long. 119° 19' 15".

Transmitter: On Badger Mountain, SW of Richland.

Began Operation: January 15, 1985.

Ownership: Radiant Light Broadcasting.

Personnel: Richard O. Tedeschi, General Manager; William Carey, Chief Engineer; Marla Norman, Sales Manager.

Richland et al.—KBWU-LP, Ch. 66, Mountain Licenses LP. Phone: 517-347-4141.

Technical Facilities: 2.43-kw ERP, 16-ft. above ground, 2904-ft. above sea level, lat. 46° 06' 16", long. 119° 07' 50".

Holds CP for change to channel number 36, 6.5-kw ERP, 39-ft. above ground, 2219-ft. above sea level, lat. 46° 06' 15", long. 119° 07' 48". BDISOTL-20060905ACJ.

Ownership: Mountain Licenses LP.

Riverside—K08CY, Ch. 8, TV Reception Improvement Oistrict 1. (KHQ-TV Ch. 6 Spokane)

Technical Facilities: 0.0002-kw ERP, lat. 48° 29' 50", iong. 119° 30' 45".

Transmitter: Mount Olive, 1-mi. S of Riverside.

Riverside—K10OM, Ch. 10, TV Reception Improvement Oistrict 1. (KXLY-TV Ch. 4 Spokane)

Technical Facilities: 0.002-kw ERP, 1503-ft. above sea level, lat. 48° 29' 50", long. 119° 30' 45".

Riverside—K12CV, Ch. 12, TV Reception Improvement Oistrict 1. (KREM-TV Ch. 2 Spokane)

Technical Facilities: 0.001-kw ERP, lat. 48° 29' 50", long. 119° 30' 45".

Riverside, etc.—K57BZ, Ch. 57, TV Reception Improvement Oistrict 1. (KSPS-TV Ch. 7 Spokane)

Technical Facilities: 0.583-kw ERP, 35-ft. above ground, 1519-ft. above sea level, lat. 48° 29' 50", long. 119° 30' 45".

Transmitter: Mount Olive, 0.5-mi. SW of Riverside.

Rock Island, etc.—K09CL, Ch. 9, Apple Valley TV Association Inc. (KREM-TV Ch. 2 Spokane) Phone: 509-293-4403.

Technical Facilities: 0.01-kw ERP, 2159-ft. above sea level, lat. 47° 22' 00", long. 120° 16' 35".

Ownership: Apple Valley TV Association Inc.

Rock Island, etc.—K11CS, Ch. 11, Apple Valley TV Association Inc. (KXLY-TV Ch. 4 Spokane) Phone: 509-293-4403.

Technical Facilities: 0.01-kw ERP, 2159-ft. above sea level, lat. 47° 22' 00", long. 120° 16' 35".

Ownership: Apple Valley TV Association Inc.

Rock Island, etc.—K13CQ, Ch. 13, Apple Valley TV Association Inc. (KHQ-TV Ch. 6 Spokane) Phone: 509-293-4403.

Technical Facilities: 0.01-kw ERP, 2159-ft. above sea level, lat. 47° 22' 00", long. 120° 16' 35".

Ownership: Apple Valley TV Association Inc.

Seattle—K68OL, Ch. 68, Three Angels Broadcasting Network Inc. Phone: 618-627-4651. Fax: 618-627-4155.

Studio: 3391 Charley Good Rd., West Frankfort, IL 62896.

Technical Facilities: 1000-w TPO, 15-kw ERP, 400-ft. above ground, 810-ft. above sea level, lat. 47° 36' 57", long. 122° 18' 26".

Holds CP for change to channel number 40, 16.6-kw ERP, BPTTL-20050907ABO.

Transmitter: 945 Oexter Ave. N, Seattle.

Ownership: Three Angels Broadcasting Network Inc.

Personnel: Moses Primo, Chief Engineer.

Seattle—KUSE-LP, Ch. 58, EBC Seattle Inc. Phone: 501-219-2400.

Technical Facilities: 204-w TPO, 4.07-kw ERP, 948-ft. above ground, 1054-ft. above sea level, lat. 47° 36' 17", long. 122° 19' 46".

Holds CP for change to channel number 30, 125-kw ERP, 948-ft. above ground, 1286-ft. above sea level, lat. 47° 36' 17", long. 122° 19' 16". BPTTL-20030221AAF.

Transmitter: 701 5th Ave., Seattle.

Ownership: Equity Media Holdings Corp.

Spokane—K11UK, Ch. 11, Spokane TV Inc. (KXLY-TV Ch. 4 Spokane)

Technical Facilities: 0.27-kw ERP, lat. 47° 40' 45", long. 117° 29' 30".

Transmitter: Rimrock Or. & Grove Rd.

Spokane—K32GS, Ch. 32, Trinity Broadcasting Network. Phone: 714-832-2950. Fax: 714-730-0661.

Technical Facilities: 9.6-kw ERP, 62-ft. above ground, 2618-ft. above sea level, lat. 47° 41' 40", long. 117° 20' 01".

Began Operation: September 16, 1987.

Ownership: Trinity Broadcasting Network Inc.

Spokane—K43GZ, Ch. 43, Ventana Television Inc. Phone: 727-872-4406.

Technical Facilities: 2.2-kw ERP, 171-ft. above ground, 3809-ft. above sea level, lat. 47° 34' 45", long. 117° 17' 51".

Ownership: Ventana Television Inc.

Spokane—KHBA-LP, Ch. 39, He's Alive Broadcasting Assn. Phones: 509-838-2761; 509-622-4780. Fax: 509-838-4882.

Technical Facilities: 11.5-kw ERP, 213-ft. above ground, 3894-ft. above sea level, lat. 47° 34' 46", long. 117° 17' 51".

Transmitter: Atop Browne Mountain, near Spokane.

Began Operation: Oecember 7, 1993.

Ownership: He's Alive Broadcasting Assn.

Personnel: Mario E. Fralick, General Manager; Ray Lenz, Chief Engineer.

Spokane, etc.—KXMN-LP, Ch. 11, Spokane Television Inc. (KXLY-TV Ch. 4 Spokane) Phone: 509-324-4000. Fax: 509-328-5274.

Technical Facilities: 0.5-kw ERP, 476-ft. above ground, 4104-ft. above sea level, lat. 47° 34' 34", long. 117° 17' 58".

Multichannel TV Sound: Stereo only.

Ownership: Spokane Television Inc.

Squilchuck—K13EZ, Ch. 13, Apple Valley TV Association Inc. Phone: 509-293-4403.

Technical Facilities: 0.001-kw ERP, lat. 47° 21' 005", long. 120° 19' 005".

Ownership: Apple Valley TV Association Inc.

Squilchuck State Park—K09FF, Ch. 9, Apple Valley TV Association Inc. (KREM-TV Ch. 2 Spokane) Phone: 509-293-4403.

Technical Facilities: 0.001-kw ERP, lat. 47° 21' 005", long. 120° 19' 005".

Ownership: Apple Valley TV Association Inc.

Squilchuck State Park—K11FJ, Ch. 11, Apple Valley TV Association Inc. (KXLY-TV Ch. 4 Spokane) Phone: 509-293-4403.

Technical Facilities: 0.001-kw ERP, lat. 47° 21' 005", long. 120° 19' 005".

Ownership: Apple Valley TV Association Inc.

Stemilt, etc.—K65AU, Ch. 65, Apple Valley TV Association Inc. (KHQ-TV Ch. 6 Spokane) Phone: 509-293-4403.

Technical Facilities: 1.08-kw ERP, 6778-ft. above sea level, lat. 47° 16' 27", long. 120° 24' 18".

Ownership: Apple Valley TV Association Inc.

Stemilt, etc.—K67CO, Ch. 67, Apple Valley TV Association Inc. (KAYU-TV Ch. 28 Spokane; KSPS-TV Ch. 7 Spokane) Phone: 509-293-4403.

Technical Facilities: 1.2-kw ERP, lat. 47° 16' 27", long. 120° 24' 18".

Ownership: Apple Valley TV Association Inc.

Stemilt, etc.—K69BF, Ch. 69, Mountain Licenses LP. (KAYU-TV Ch. 28 Spokane) Phone: 517-347-4111.

Technical Facilities: 4.65-kw ERP, lat. 47° 16' 27", long. 120° 24' 18".

Holds CP for change to channel number 38, 14.3-kw ERP, 20-ft. above ground, 6775-ft. above sea level, BPTT-20041207AAT.

Ownership: Mountain Licenses LP.

Sunnyside—K13WP, Ch. 13, Ronald A. Bevins. Phone: 509-248-5971. Fax 509-248-7499.

Technical Facilities: 10-w TPO, 0.68-kw ERP, 43-ft. above ground, 1903-ft. above sea level, lat. 46° 11' 11", long. 119° 45' 14".

Transmitter: Prosser tower site, 2-mi. SSE of Prosser.

Ownership: Ronald A. Bevins.

Sunnyside & Prosser—K05JO, Ch. 5, Three Angels Broadcasting Network Inc. Phone: 618-627-4651. Fax: 618-627-4155.

Studio: 3391 Charley Good Rd., West Frankfort, IL 62896.

Technical Facilities: 10-w TPO, 0.097-kw ERP, 26-ft. above ground, 1926-ft. above sea level, lat. 46° 11' 12", long. 119° 45' 14".

Transmitter: Prosser Butte.

Began Operation: January 1, 1994.

Ownership: Three Angels Broadcasting Network Inc.

Personnel: Moses Primo, Chief Engineer; Linda Shelton, Program Director.

Sunnyside-Grandview—K08LU, Ch. 8, Ronald A. Bevins.

Technical Facilities: 10-w TPO, 0.169-kw ERP, 43-ft. above ground, 1903-ft. above sea level, lat. 46° 11' 11", long. 119° 45' 14".

Transmitter: Prosser tower site, approx. 2-mi. SSW of Prosser.

Ownership: Ronald A. Bevins.

Tonasket—K10OL, Ch. 10, TV Reception Improvement Oistrict 1. (KREM-TV Ch. 2 Spokane)

Technical Facilities: 0.015-kw ERP, lat. 48° 46' 53", long. 119° 23' 10".

Transmitter: 7-mi. NNE of Tonasket.

Tonasket—K12CX, Ch. 12, TV Reception Improvement Oistrict 1. (KXLY-TV Ch. 4 Spokane)

Technical Facilities: 0.015-kw ERP, lat. 48° 46' 53", long. 119° 23' 10".

Transmitter: 7-mi. NNE of Tonasket.

Tonasket, etc.—K08CX, Ch. 8, TV Reception Improvement Oistrict 1. (KHQ-TV Ch. 6 Spokane)

Technical Facilities: 0.015-kw ERP, lat. 48° 46' 53", long. 119° 23' 10".

Transmitter: 7-mi. NNE of Tonasket.

Tonasket, etc.—K41EU, Ch. 41, TV Reception Improvement District 1. (KSPS-TV Ch. 7 Spokane)

Technical Facilities: 0.125-kw ERP, 39-ft. above ground, 2359-ft. above sea level, lat. 48° 46' 53", long. 119° 23' 10".

Transmitter: Pickens Mountain, 0.5-mi. E of Ellisford.

Trout Lake—K04GC, Ch. 4, Trout Lake TV Assn. (KGW Ch. 8 Portland)

Technical Facilities: 0.006-kw ERP, lat. 45° 59' 56", long. 121° 29' 13".

Trout Lake—K05AP, Ch. 5, Trout Lake TV Assn. (KPTV Ch. 12 Portland)

Technical Facilities: 0.005-kw ERP, lat. 45° 59' 45", long. 121° 28' 46".

Trout Lake—K09KW, Ch. 9, Trout Lake TV Assn. (KOIN Ch. 6 Portland)

Technical Facilities: 0.003-kw ERP, lat. 46° 000' 20", long. 121° 29' 37".

Vancouver & Camas—K14HN, Ch. 14, Meredith Corp. (KPDX Ch. 49 Vancouver) Phones: 503-239-4949; 515-284-3000. Fax: 503-239-6184.

Technical Facilities: 1000-w TPO, 10.7-kw ERP, 1079-ft. above ground, 1929-ft. above sea level, lat. 45° 41' 30", long. 122° 21' 40".

Holds CP for change to 2.5-kw ERP, 89-ft. above ground, 1929-ft. above sea level, BDFCDTL-20060331BBD.

Transmitter: Spud Mountain, approx. 3.7-mi. N of Fern Prairie.

Began Operation: May 1, 1994.

Ownership: Meredith Corp.

■ **Walla Walla**—K22BI, Ch. 22, Blue Mountain Broadcasting Assn. Inc. Phone: 509-529-9149. Fax: 509-529-0661.

Studio: 12th & Larch St., College Place, .

Technical Facilities: 100-w TPO, 1.11-kw ERP, 36-ft. above ground, 3711-ft. above sea level, lat. 45° 59' 20", long. 118° 10' 29".

Transmitter: Pikes Peak, 11-mi. ENE of Milton-Freewater & 11-mi. SE of College Place.

Ownership: Blue Mountain Broadcasting Assn. Inc.

Personnel: Lynelle Ellis, General Manager; Jim Roe, Chief Engineer.

■ **Walla Walla**—K28FT, Ch. 28, Blue Mountain Broadcasting Assn. Inc. Phone: 509-529-9149. Fax: 509-529-0661.

Technical Facilities: 2.9-kw ERP, 968-ft. above sea level, lat. 46° 03' 44", long. 118° 23' 02".

Ownership: Blue Mountain Broadcasting Assn. Inc.

Personnel: Lynelle Ellis, General Manager; Jim Roe, Chief Engineer.

■ **Walla Walla**—K33EJ, Ch. 33, Three Angels Broadcasting Network Inc. Phone: 618-627-4651. Fax: 618-627-4155.

Studio: 3391 Charley Good Rd., West Frankfort, IL 62896.

Technical Facilities: 1000-w TPO, 1.7-kw ERP, 79-ft. above ground, 3937-ft. above sea level, lat. 45° 59' 04", long. 118° 10' 08".

Transmitter: KNLT(FM) tower, Pikes Peak, near Walla Walla.

Began Operation: July 10, 1998.

Ownership: Three Angels Broadcasting Network Inc.

Personnel: Moses Primo, Chief Engineer.

Walla Walla—K46FL, Ch. 46, Citizens TV Inc. (KGW Ch. 8 Portland)

Technical Facilities: 1.74-kw ERP, lat. 45° 49' 55", long. 118° 15' 37".

Transmitter: Near Milton-Freewater.

■ **Walla Walla**—KORX-CA, Ch. 16, Fisher Radio Regional Group Inc. Phone: 206-404-4884.

Technical Facilities: 84.8-kw ERP, 49-ft. above ground, 3907-ft. above sea level, lat. 45° 59' 04", long. 118° 10' 08".

Began Operation: November 3, 1996.

Ownership: Fisher Communications Inc.

Personnel: Gregory J. Herman, General Manager; Steven A. Hale, Station Manager.

Walla Walla—KWWO-LP, Ch. 47, Radiant Light Broadcasting. Phone: 509-943-9919. Fax: 509-946-8507.

Technical Facilities: 1000-w TPO, 15.2-kw ERP, 26-ft. above ground, 3015-ft. above sea level, lat. 45° 47' 52", long. 118° 22' 07".

Transmitter: Weston Mountain, 2.5-mi. SE of Weston.

Began Operation: November 15, 1996.

Ownership: Radiant Light Broadcasting.

Personnel: Richard O. Tedeschi, General Manager; William Carey, Chief Engineer; Marguerite Yoshino, Sales Manager.

Walla Walla, etc.—K14HT, Ch. 14, Apple Valley Broadcasting Inc. (KVEW Ch. 42 Kennewick) Phone: 509-453-0351.

Technical Facilities: 2-kw ERP, 20-ft. above ground, 3238-ft. above sea level, lat. 45° 50' 25", long. 118° 17' 10".

Ownership: Morgan Murphy Stations.

Wenatchee—K14BF, Ch. 14, Jumpoff Ridge LLC. Phone: 425-788-2600.

Technical Facilities: 0.78-kw ERP, lat. 47° 27' 51", long. 120° 12' 26".

Began Operation: December 1, 1986.

Ownership: Jumpoff Ridge LLC.

Wenatchee—K24EX, Ch. 24, Spokane Television Inc. (KXLY-TV Ch. 4 Spokane)

Technical Facilities: 0.679-kw ERP, 15-ft. above ground, 2034-ft. above sea level, lat. 47° 22' 52", long. 120° 17' 16".

Transmitter: Wenatchee Heights, 1.5-mi. from Wenatchee.

Wenatchee—K32FN, Ch. 32, Spokane Television Inc. (KXLY-TV Ch. 4 Spokane) Phone: 509-324-4000.

Technical Facilities: 0.89-kw ERP, 16-ft. above ground, 6778-ft. above sea level, lat. 47° 16' 27", long. 120° 24' 18".

Ownership: Spokane Television Inc.

Wenatchee—K34EM, Ch. 34, Trinity Broadcasting Network Inc. Phone: 714-832-2950. Fax: 714-730-0661.

Technical Facilities: 1000-w TPO, 12.2-kw ERP, 89-ft. above ground, 3293-ft. above sea level, lat. 47° 26' 22", long. 120° 10' 55".

Transmitter: Clark-Badger Mountain tower site.

Began Operation: November 21, 1997.

Ownership: Trinity Broadcasting Network Inc.

Wenatchee—K45AC, Ch. 45, KREM-TV Inc. (KREM-TV Ch. 2 Spokane)

Technical Facilities: 0.791-kw ERP, lat. 47° 16' 27", long. 120° 24' 18".

Wenatchee—K51DR, Ch. 51, Apple Valley TV Association Inc. (KREM-TV Ch. 2 Spokane) Phone: 509-293-4403.

Technical Facilities: 5.51-kw ERP, lat. 47° 19' 11", long. 120° 14' 23".

Ownership: Apple Valley TV Association Inc.

Wenatchee—KWCC-LP, Ch. 47, Apple Valley TV Association Inc. Phone: 509-293-4403.

Technical Facilities: 6-w TPO, 0.194-kw ERP, 80-ft. above ground, 889-ft. above sea level, lat. 47° 22' 10", long. 120° 13' 30".

Transmitter: 205 1st St., First/Chelan Bldg.

Began Operation: July 9, 1996.

Ownership: Apple Valley TV Association Inc.

Winthrop & Twisp—K08AY, Ch. 8, TV Reception District 2 of Okanogan County. (KREM-TV Ch. 2 Spokane)

Technical Facilities: 0.098-kw ERP, lat. 48° 18' 56", long. 120° 006' 54".

Winthrop & Twisp—K10BD, Ch. 10, TV Reception District 2 of Okanogan County. (KXLY-TV Ch. 4 Spokane)

Technical Facilities: 0.098-kw ERP, lat. 48° 18' 56", long. 120° 006' 54".

Winthrop & Twisp—K12BA, Ch. 12, TV Reception District 2 of Okanogan County. (KHQ-TV Ch. 6 Spokane)

Technical Facilities: 0.098-kw ERP, lat. 48° 18' 56", long. 120° 006' 54".

Winton & Merritt—K09XB, Ch. 9, W-M TV Assn. (KREM-TV Ch. 2 Spokane)

Technical Facilities: 0.004-kw ERP, 18-ft. above ground, 4199-ft. above sea level, lat. 47° 47' 08", long. 120° 48' 31".

Transmitter: 1/3-mi. W of Merritt.

Winton, etc.—K03EC, Ch. 3, W-M TV Assn. (KHQ-TV Ch. 6 Spokane)

Technical Facilities: 0.01-kw ERP, 4163-ft. above sea level, lat. 47° 47' 00", long. 120° 48' 00".

Winton, etc.—K05FN, Ch. 5, W-M TV Assn. (KXLY-TV Ch. 4 Spokane)

Technical Facilities: 0.01-kw ERP, 4163-ft. above sea level, lat. 47° 47' 00", long. 120° 48' 00".

Yakima—K39FU, Ch. 39, Ron Bevins.

Technical Facilities: 24.5-kw ERP, 43-ft. above ground, 1863-ft. above sea level, lat. 46° 31' 57", long. 120° 29' 45".

Ownership: Ronald A. Bevins.

Yakima—K43GY, Ch. 43, Ronald A. Bevins. Phone: 509-452-8817. Fax: 509-248-7499.

Studio: 713 W. Yakima Ave., Yakima, WA 98902.

Technical Facilities: 18.6-kw ERP, 43-ft. above ground, 1863-ft. above sea level, lat. 46° 31' 57", long. 120° 29' 45".

Ownership: Ronald A. Bevins.

Personnel: Ronald Bevins, General Manager; Don Mitchell, Operations Manager; Ricardo Barrientes, Production Manager.

Yakima—KCWK-LP, Ch. 27, KAZW License LLC. Phone: 559-733-7800.

Technical Facilities: 44-kw ERP, 39-ft. above ground, 2014-ft. above sea level, lat. 46° 31' 57", long. 120° 30' 37".

Ownership: Pappas Telecasting Companies.

Yakima—KCYU-LP, Ch. 41, Mountain Licenses LP. (KAYU-TV Ch. 28 Spokane) Phone: 517-347-4141.

Technical Facilities: 25.4-kw ERP, 40-ft. above ground, 2015-ft. above sea level, lat. 46° 31' 57", long. 120° 30' 37".

Ownership: Mountain Licenses LP.

■ **Yakima**—KDHW-LP, Ch. 45, Christian Broadcasting of Yakima Inc. Phone: 509-972-0926. Fax: 509-577-0301.

Technical Facilities: 100-w TPO, 12.5-kw ERP, lat. 46° 31' 49", long. 120° 27' 15".

Holds CP for change to 36-kw ERP, 33-ft. above ground, 1801-ft. above sea level, lat. 46° 31' 58.8", long. 120° 29' 30.6". BPTTA-20040525ADF.

Ownership: Christian Broadcasting Network.

Personnel: Ric McClary, General Manager; Moe Broom, Chief Engineer.

■ **Yakima**—KKFQ-CA, Ch. 2, Fisher Radio Regional Group Inc. Phone: 206-404-4884.

Technical Facilities: 1000-w TPO, 0.8-kw ERP, 19-ft. above ground, 2188-ft. above sea level, lat. 46° 31' 40", long. 120° 33' 06".

Holds CP for change to 1-kw ERP, 34-ft. above ground, 2034-ft. above sea level, lat. 46° 31' 58", long. 120° 30' 33". BMPTVA-20070625ADO.

Transmitter: Approx 3.6-mi. S of Yakima on Ahtanum Ridge.

Began Operation: March 4, 1996.

Ownership: Fisher Communications Inc.

Personnel: Gregory J. Herman, General Manager; Steven A. Hale, Station Manager.

Yakima, etc.—K49GF, Ch. 49, Ronald A. Bevins. Phone: 509-452-8817. Fax: 509-248-7499.

Technical Facilities: 2.48-kw ERP, 43-ft. above ground, 1863-ft. above sea level, lat. 46° 31' 57", long. 120° 29' 45".

Ownership: Ronald A. Bevins.

Yakima-Toppenish—K58DL, Ch. 58, Three Angels Broadcasting Network Inc. Phone: 618-627-4651. Fax: 618-627-4155.

Studio: 3391 Charley Good Rd., West Frankfort, IL 62896.

Technical Facilities: 1000-w TPO, 19-kw ERP, 98-ft. above ground, 2129-ft. above sea level, lat. 46° 31' 42", long. 120° 31' 16".

Holds CP for change to channel number 51, 28-kw ERP, 59-ft. above ground, 2139-ft. above sea level, lat. 46° 31' 41.4", long. 120° 31' 20.2". BPTTL-20051103ADA.

Transmitter: Ahtanum Ridge, near Yakima.

Began Operation: April 1, 1990.

Ownership: Three Angels Broadcasting Network Inc.

Personnel: Moses Primo, Chief Engineer; Linda Shelton, Program Director.

West Virginia

Beckley—WCIR-LP, Ch. 2, Family Television Inc. Phone: 304-222-5063.

Technical Facilities: 3-kw ERP, 146-ft. above ground, 2634-ft. above sea level, lat. 37° 47' 06", long. 81° 06' 48".

Holds CP for change to 164-ft. above ground, 3383-ft. above sea level, lat. 37° 56' 50.6", long. 81° 18' 28.61". BPTVL-20070719ABU.

Ownership: Family Television Inc.

Charleston—W16CE, Ch. 16, Gray Television Licensee Inc. Phone: 818-973-2722.

Technical Facilities: 22.9-kw ERP, 164-ft. above ground, 1174-ft. above sea level, lat. 38° 22' 31", long. 81° 39' 22".

Transmitter: End of Garfield St.

Multichannel TV Sound: Stereo and separate audio program.

Began Operation: June 30, 1995.

Ownership: Gray Television Inc.

Personnel: Oon Ray, General Manager; Bill Galloway, Chief Engineer; Chris Aidrich, Sales Manager.

Charleston—W31CA, Ch. 31, National Minority TV Inc. (KTBN-TV Ch. 40 Santa Ana) Phone: 949-552-0490.

Technical Facilities: 11.2-kw ERP, lat. 38° 22' 36", long. 81° 42' 09".

Holds CP for change to channel number 27, 15-kw ERP, 154-ft. above ground, 1095-ft. above sea level, BOISOTT-20060329ABP.

Ownership: National Minority TV Inc.

Charleston—WOCW-LP, Ch. 21, Mountain TV LLC. Phone: 757-722-9736.

Technical Facilities: 25-kw ERP, 249-ft. above ground, 1211-ft. above sea level, lat. 38° 22' 34", long. 81° 39' 24".

Ownership: Mountain TV LLC.

Clarksburg—W21CJ, Ch. 21, Cornerstone Television Inc. Phone: 412-824-3930.

Technical Facilities: 10-kw ERP, 266-ft. above ground, 1831-ft. above sea level, lat. 39° 16' 32", long. 80° 17' 43".

Ownership: Cornerstone Television Inc.

Clarksburg—W22CY, Ch. 22, Withers Broadcasting Co. of West Virginia. Phone: 304-848-5000. Fax: 304-842-7501.

Studio: 5 Television Dr., PO Box 480, Bridgeport, WV 26330.

Technical Facilities: 13-kw ERP, 266-ft. above ground, 1831-ft. above sea level, lat. 39° 16' 32", long. 80° 17' 43".

Ownership: W. Russell Withers Jr.

Clarksburg—W30CH, Ch. 30, W. Russell Withers Jr. Phone: 618-242-3500.

Technical Facilities: 1-kw ERP, 328-ft. above ground, 1688-ft. above sea level, lat. 39° 18' 02", long. 80° 20' 37".

Ownership: W. Russell Withers Jr.

Clarksburg—W44CF, Ch. 44, Trinity Broadcasting Network. (KTBN-TV Ch. 40 Santa Ana) Phone: 714-832-2950. Fax: 714/730-0661.

Technical Facilities: 11.2-kw ERP, 157-ft. above ground, 1722-ft. above sea level, lat. 39° 16' 32", long. 80° 17' 43".

Holds CP for change to 15-kw ERP, BOFCOTT-20060313AAK.

Ownership: Trinity Broadcasting Network Inc.

Clarksburg—W56EI, Ch. 56, Wood Investments LLC. Phone: 304-222-5063.

Technical Facilities: 1-kw ERP, 328-ft. above ground, 1688-ft. above sea level, lat. 39° 18' 002", long. 80° 20' 37".

Ownership: Wood Investments LLC.

Clarksburg—W62OF, Ch. 62, Greenbrier Valley TV LLC. Phone: 304-645-5210.

Technical Facilities: 6-kw ERP, 164-ft. above ground, 1729-ft. above sea level, lat. 39° 16' 31.7", long. 80° 17' 43.7".

Ownership: Greenbrier Valley TV LLC.

Elkins—W31CQ, Ch. 31, Withers Broadcasting Co. of West Virginia. Phones: 936-854-2044; 888-322-5291.

Technical Facilities: 2.7-kw ERP, 180-ft. above ground, 3461-ft. above sea level, lat. 38° 51' 41", long. 79° 56' 01".

Ownership: W. Russell Withers Jr.

Hampshire, etc.—W41AO, Ch. 41, West Virginia Educational Bcstg. Authority. (WNPB-TV Ch. 24 Morgantown)

Technical Facilities: 2.73-kw ERP, 164-ft. above ground, 2684-ft. above sea level, lat. 39° 27' 03", long. 78° 20' 53".

Huntington—W14CU, Ch. 14, Ventana Television Inc.

Technical Facilities: 1000-w TPO, 10.13-kw ERP, 423-ft. above ground, 1276-ft. above sea level, lat. 38° 25' 11", long. 82° 24' 06".

Holds CP for change to 50-kw ERP, 423-ft. above ground, 1266-ft. above sea level, BPTTL-20041028AIF.

Transmitter: WTCR(FM)/WTSF(TV) antenna site.

Began Operation: January 1, 1992.

Ownership: Ventana Television Inc.

Personnel: John Skelnik, General Manager & Chief Engineer.

Huntington—W36CR, Ch. 36, National Minority TV Inc. (KTBN-TV Ch. 40 Santa Ana) Phone: 949-552-0490. Fax: 949-552-0495.

Technical Facilities: 1000-w TPO, 9.8-kw ERP, 282-ft. above ground, 1142-ft. above sea level, lat. 38° 25' 17", long. 82° 23' 47".

Holds CP for change to 15-kw ERP, 282-ft. above ground, 1138-ft. above sea level, BOFCOTT-20060328AJY.

Transmitter: Rotary Park Antenna Farm.

Began Operation: May 11, 1992.

Ownership: National Minority TV Inc.

Personnel: Mark Fountain, Chief Engineer.

Huntington—W55AT, Ch. 55, Channel America LPTV License Subsidiary Inc. Phone: 305-856-5668.

Technical Facilities: 1000-w TPO, 24.5-kw ERP, 194-ft. above ground, 748-ft. above sea level, lat. 38° 25' 16", long. 82° 26' 04".

Transmitter: West Virginia Bldg., 910 4th Ave.

Ownership: Channel America LPTV License Subsidiary Inc.

Huntington—WVCW-LP, Ch. 69, Mountain TV LLC. Phone: 757-722-9736.

Technical Facilities: 1000-w TPO, 20.8-kw ERP, 445-ft. above ground, 1385-ft. above sea level, lat. 38° 29' 41", long. 82° 12' 03".

Transmitter: 1373 Grandview Dr., Kenova.

Ownership: Mountain TV LLC.

Keyser—W48AA, Ch. 48, West Virginia Educational Bcstg. Authority. (WNPB-TV Ch. 24 Morgantown)

Technical Facilities: 26.3-kw ERP, lat. 39° 22' 55", long. 079° 004' 46".

Martinsburg—W44AA, Ch. 44, West Virginia Educational Bcstg. Authority. (WNPB-TV Ch. 24 Morgantown)

Technical Facilities: 26.8-kw ERP, lat. 39° 27' 35", long. 078° 003' 49".

Mathias—W17AL, Ch. 17, West Virginia Educational Bcstg. Authority. (WNPB-TV Ch. 24 Morgantown)

Technical Facilities: 1.62-kw ERP, lat. 38° 49' 15", long. 078° 53' 56".

Moorefield—W22CV, Ch. 22, Valley TV Cooperative Inc. Phone: 304-538-6033.

Technical Facilities: 0.035-kw ERP, 20-ft. above ground, 3284-ft. above sea level, lat. 38° 58' 57", long. 78° 54' 31".

Moorefield—W40AS, Ch. 40, Valley TV Cooperative Inc.

Technical Facilities: 0.6-kw ERP, 20-ft. above ground, 3284-ft. above sea level, lat. 38° 58' 57", long. 78° 54' 31".

Transmitter: Branch Mountain.

Moorefield—W46BR, Ch. 46, Valley TV Cooperative Inc. (WTTG Ch. 5 Washington)

Technical Facilities: 0.334-kw ERP, 20-ft. above ground, 3284-ft. above sea level, lat. 38° 58' 57", long. 78° 54' 31".

Moorefield—W50BO, Ch. 50, Valley TV Cooperative Inc. (WUSA Ch. 9 Washington)

Technical Facilities: 0.6-kw ERP, 20-ft. above ground, 3284-ft. above sea level, lat. 38° 58' 57", long. 78° 54' 31".

Moorefield—W54BG, Ch. 54, Valley TV Cooperative Inc. (WJAC-TV Ch. 6 Johnstown)

Technical Facilities: 0.6-kw ERP, 20-ft. above ground, 3284-ft. above sea level, lat. 38° 58' 57", long. 78° 54' 31".

Parkersburg—W45BW, Ch. 45, Trinity Broadcasting Network Inc. Phone: 714-832-2950. Fax: 714-730-0661.

Technical Facilities: 1000-w TPO, 12.9-kw ERP, 427-ft. above ground, 1217-ft. above sea level, lat. 39° 19' 27", long. 81° 37' 33".

Holds CP for change to 15-kw ERP, BOFCOTT-20060329AEP.

Transmitter: 0.2-mi. WNW of Ward Rd. & Farson St. intersection, Ounlap Twp.

Began Operation: July 1, 1991.

Ownership: Trinity Broadcasting Network Inc.

Parkersburg—W57AG, Ch. 57, West Virginia Educational Bcstg. Authority. (WPBY-TV Ch. 33 Huntington) Phone: 304-556-4900.

Technical Facilities: 0.861-kw ERP, lat. 39° 12' 43", long. 81° 35' 31".

Holds CP for change to channel number 48, 125-kw ERP, 213-ft. above ground, 1133-ft. above sea level, BPTT-20050309AAC.

Ownership: West Virginia Educational Broadcasting Authority.

Romney—W69AC, Ch. 69, West Virginia Educational Broadcasting Authority. (WNPB-TV Ch. 24 Morgantown) Phone: 304-556-4900.

Technical Facilities: 1-kw ERP, 83-ft. above ground, 1963-ft. above sea level, lat. 39° 18' 56", long. 78° 43' 04".

Ownership: West Virginia Educational Broadcasting Authority.

Wardensville—W15AO, Ch. 15, West Virginia Educational Bcstg. Authority. (WNPB-TV Ch. 24 Morgantown)

Technical Facilities: 2.4-kw ERP, lat. 39° 006' 59", long. 078° 28' 25".

■ **Weirtown**—WJPW-CA, Ch. 18, Bruno-Goodworth Network Inc. Phone: 412-922-9576.

Technical Facilities: 150-kw ERP, 100-ft. above ground, 1362-ft. above sea level, lat. 40° 21' 59", long. 80° 35' 22".

Transmitter: Archer Hill, 1.5-mi. NE of Archer Heights.

Began Operation: February 5, 1999.

Ownership: Bruno-Goodworth Network Inc.

Wheeling—W41AA, Ch. 41, West Virginia Educational Bcstg. Authority. (WNPB-TV Ch. 24 Morgantown)

Technical Facilities: 77.8-kw ERP, lat. 40° 003' 41", long. 080° 45' 008".

Wheeling—WWVW-LP, Ch. 56, Abacus Television. (WPTG-LP Ch. 69 Pittsburgh) Phone: 202-462-3680.

Technical Facilities: 12.1-kw ERP, 215-ft. above ground, 1499-ft. above sea level, lat. 40° 03 41", long. 80° 45' 08".

Ownership: Abacus Television.

Wisconsin

Ashland—W45CI, Ch. 45, KQOS Acquisition Corp. Phone: 701-277-1515.

Technical Facilities: 15.9-kw ERP, 235-ft. above ground, 931-ft. above sea level, lat. 46° 35' 24", long. 90° 50' 006".

Ownership: KQOS Acquisition Corp.

Ashland—WAST-LP, Ch. 25, True North TV 25 LLC. Phone: 715-682-8811.

Technical Facilities: 52-kw ERP, 125-ft. above ground, 1126-ft. above sea level, lat. 46° 41' 17", long. 90° 54' 23".

Ownership: True North TV 25 LLC.

Bloomington—W22CI, Ch. 22, State of Wisconsin-Educational Communications Board. (WHLA-TV Ch. 31 La Crosse)

Technical Facilities: 0.64-kw ERP, lat. 42° 54' 12", long. 090° 57' 001".

Holds CP for change to 0.128-kw ERP, 492-ft. above ground, 1492-ft. above sea level, BOFCOTT-20060209ABV.

Ownership: Wisconsin Educational Communications Board.

Coloma—W48OM, Ch. 48, State of Wisconsin Educational Communications Board. Phone: 608-264-9600. Fax: 608-264-9622.

Technical Facilities: 1000-w TPO, 11.8-kw ERP, 458-ft. above ground, 1588-ft. above sea level, lat. 44° 01' 13", long. 89° 33' 29".

Holds CP for change to 2.36-kw ERP, BOFCOTT-20060209ABK.

Transmitter: Friendship.

Began Operation: March 1, 1988.

Ownership: Wisconsin Educational Communications Board.

Crandon—W04CS, Ch. 4, Three Angels Broadcasting Network Inc. Phone: 715-356-3554.

Technical Facilities: 100-w TPO, 0.617-kw ERP, 351-ft. above ground, 1962-ft. above sea level, lat. 45° 43' 34", long. 89° 24' 51".

Transmitter: 0.2-mi E of Spider Lake Rd. & Crystal Lake Rd., La Pine.

Began Operation: March 23, 1994.

Ownership: Three Angels Broadcasting Network Inc.

Personnel: Ronald L. Myers, General Manager.

Darlington—W56AB, Ch. 56, City of Darlington. (WMTV Ch. 15 Madison)

Technical Facilities: 0.654-kw ERP, lat. 42° 40' 47", long. 090° 007' 37".

Darlington—W67AC, Ch. 67, City of Darlington. (WHA-TV Ch. 21 Madison)

Technical Facilities: 0.654-kw ERP, lat. 42° 40' 47", long. 090° 007' 37".

Darlington—W69AB, Ch. 69, City of Darlington. (WKOW-TV Ch. 27 Madison)

Technical Facilities: 0.654-kw ERP, lat. 42° 40' 47", long. 090° 007' 37".

Elk Mound—W45CF, Ch. 45, White Eagle Partnership. Phone: 505-890-7218.

Technical Facilities: 1-kw ERP, 459-ft. above ground, 1378-ft. above sea level, lat. 44° 53' 05", long. 91° 23' 27".

Ownership: White Eagle Partnership.

Fence—W45CD, Ch. 45, State of Wisconsin Educational Communications Board. Phone: 608-264-9600.

Technical Facilities: 2.1-kw ERP, 492-ft. above ground, 2042-ft. above sea level, lat. 45° 44' 08", long. 88° 25' 40".

Holds CP for change to 0.42-kw ERP, BDFCDTT-20060209ABR.

Ownership: Wisconsin Educational Communicadons Board.

Grantsburg—W24CL, Ch. 24, State of Wisconsin-Educational Communications Board.

Technical Facilities: 3.4-kw ERP, 404-ft. above ground, 1470-ft. above sea level, lat. 45° 50' 29", long. 92° 28' 15".

Holds CP for change to 0.68-kw ERP, BDFCDTT-20060209ABQ.

Ownership: Wisconsin Educational Communications Board.

Green Bay—W30BU, Ch. 30, Three Angels Broadcasting Network Inc. Phone: 618-627-4651. Fax: 618-627-4155.

Studio: 3391 Charley Good Rd., West Frankfort, IL 62896.

Technical Facilities: 0.33-w TPO, 14.7-kw ERP, 459-ft. above ground, 1420-ft. above sea level, lat. 44° 21' 32", long. 87° 59' 07".

Transmitter: 3237 Shirley Rd.

Began Operation: May 1, 1991.

Ownership: Three Angels Broadcasting Network Inc.

Personnel: Moses Primo, Chief Engineer; Linda Shelton, Program Director.

Green Bay—W49CB, Ch. 49, Trinity Broadcasting Network Inc. (KTBN-TV Ch. 40 Santa Ana) Phone: 714-832-2950. Fax: 714-730-0661.

Technical Facilities: 1000-w TPO, 22.3-kw ERP, 587-ft. above ground, 1476-ft. above sea level, lat. 44° 24' 32", long. 87° 59' 31".

Holds CP for change to channel number 47, 15-kw ERP, 587-ft. above ground, 1475-ft. above sea level, BDFCDTT-20060321AEA.

Transmitter: Glenmore Rd., 4.4-mi. SE of Depere Twp.

Began Operation: September 15, 1988.

Ownership: Trinity Broadcasting Network Inc.

Personnel: Paul Crouch, General Manager; Ben Miller, Chief Engineer; Rod Henke, Sales Manager.

Hayward—K31GH, Ch. 31, KQDS Acquisition Corp. (KQDS-TV Ch. 21 Duluth) Phone: 701-277-1515.

Technical Facilities: 16.4-kw ERP, 252-ft. above ground, 1722-ft. above sea level, lat. 45° 59' 52", long. 91° 24' 14".

Holds CP for change to 9.484-kw ERP, BDFCDTT-20060331BGD.

Ownership: KQDS Acquisition Corp.

Janesville—W65EE, Ch. 65, Trinity Broadcasting Network, (KTBN-TV Ch. 40 Santa Ana) Phone: 714-832-2950. Fax: 714-730-0661.

Technical Facilities: 20.3-kw ERP, 180-ft. above ground, 1150-ft. above sea level, lat. 42° 41' 09", long. 89° 09' 05".

Holds CP for change to channel number 29, 21.5-kw ERP, BPTT-20031218AAS.

Ownership: Trinity Broadcasting Network Inc.

La Crosse—W44BF, Ch. 44, Douglas L. Sheldahl. Phone: 515-597-3531.

Technical Facilities: 1000-w TPO, 7.31-kw ERP, 405-ft. above ground, 1620-ft. above sea level, lat. 43° 48' 16", long. 91° 22' 18".

Transmitter: WLAX(TV) tower, 1000 Tschaxper Ridge Rd., La Crescent, MN.

Ownership: Douglas L. Sheldahl.

La Crosse—W67CH, Ch. 67, KTTC Television Inc. (KTTC Ch. 10 Rochester) Phone: 507-288-4444.

Technical Facilities: 2.76-kw ERP, lat. 43° 45' 25", long. 91° 17' 40".

Holds CP for change to channel number 50, 15-kw ERP, 492-ft. above ground, 1718-ft. above sea level, lat. 43° 48' 23", long. 91° 22' 02". BDISDTT-20060331ACN.

Ownership: Quincy Broadcasting Co.

■ **Madison**—W23BW, Ch. 23, Three Angels Broadcasting Network Inc. Phone: 618-627-4651. Fax: 618-627-4155.

Studio: 3391 Charley Good Rd., West Frankfort, IL 62896.

Technical Facilities: 38.5-kw ERP, 300-ft. above ground, 1367-ft. above sea level, lat. 43° 003' 009", long. 89° 28' 42".

Transmitter: TCBY Bldg., Downtown Little Rock.

Began Operation: March 1, 1994.

Ownership: Three Angels Broadcasting Network Inc.

Personnel: Moses Primo, Chief Engineer; Linda Shelton, Program Director.

Madison—W38CT, Ch. 38, Trinity Broadcasting Network Inc. (KTBN-TV Ch. 40 Santa Ana) Phone: 714-832-2950. Fax: 714-730-0661.

Technical Facilities: 14.1-kw ERP, 282-ft. above ground, 1438-ft. above sea level, lat. 43° 03' 09", long. 89° 28' 42".

Holds CP for change to 15-kw ERP, 282-ft. above ground, 1349-ft. above sea level, BDFCDTT-20060223AAS.

Dwnership: Trinity Broadcasting Network Inc.

Madison-Middleton—W08CK, Ch. 8, Healthy's Inc. Phone: 805-254-5111.

Technical Facilities: 10-w TPO, 0.036-kw ERP, 180-ft. above ground, 1132-ft. above sea level, lat. 43° 04' 30", long. 89° 22' 52".

Transmitter: 3 Pinckney St., Madison.

Ownership: Healthy's Inc.

■ **Milwaukee**—WMKE-CA, Ch. 7, KM LPTV of Milwaukee LLC. Phone: 847-674-0864. Fax: 847-674-9188.

Technical Facilities: 500-w TPO, 3-kw ERP, 591-ft. above ground, 1201-ft. above sea level, lat. 43° 02' 20", long. 87° 55' 04".

Transmitter: Marc Plaza, 509 W. Wisconsin Ave.

Multichannel TV Sound: Stereo only.

Began Operation: June 15, 1986.

Ownership: KM Communications Inc.

Personnel: K. C. Bae, General Manager; Stan Byers, Chief Engineer.

■ **Milwaukee**—WMLW-CA, Ch. 41, Channel 43 & 63 LP. Phones: 312-705-2600; 414-777-5800. Fax: 414-777-5802.

Studio: WMLW-CA, 809 S. 60th St., Milwaukee, WI 53214.

Technical Facilities: 37-kw ERP, 1086-ft. above ground, 1709-ft. above sea level, lat. 43° 06' 42", long. 87° 55' 50".

Ownership: Weigel Broadcasting Co.

Personnel: Norman H. Shapiro, General Manager; Peter Zornaya, Sales Manager; Jim Hall, Chief Engineer.

Milwaukee—WYTU-LP, Ch. 63, Channel 41 & 63 LP. (WCIU-TV Ch. 26 Chicago) Phone: 312-705-2600.

Technical Facilities: 137-kw ERP, 1073-ft. above ground, 1696-ft. above sea level, lat. 43° 06' 42", long. 87° 55' 50".

Ownership: Weigel Broadcasting Co.

Minocqua—W02CF, Ch. 2, Three Angels Broadcasting Network Inc. Phone: 618-627-4651. Fax: 618-627-4155.

Technical Facilities: 10-w TPO, 0.294-kw ERP, 1739-ft. above sea level, lat. 45° 53' 05", long. 89° 46' 50".

Transmitter: 8674 Pine Hurst Dr.

Began Operation: April 17, 1995.

Ownership: Three Angels Broadcasting Network Inc.

Personnel: Moses Primo, Chief Engineer.

Minocqua—W31BA, Ch. 31, Three Angels Broadcasting Network Inc. Phone: 618-627-4651. Fax: 618-627-4155.

Studio: 3391 Charley Good Rd., West Frankfort, IL 62896.

Technical Facilities: 1000-w TPO, 15.6-kw ERP, 479-ft. above ground, 2080-ft. above sea level, lat. 45° 53' 21", long. 89° 47' 58".

Transmitter: 0.2-mi. NE of SR 70 & Mercer Lake Rd.

Began Operation: September 25, 1992.

Ownership: Three Angels Broadcasting Network Inc.

Personnel: Moses Primo, Chief Engineer.

Ripon—W17CF, Ch. 17, Trinity Broadcasting Network Inc. Phone: 714-832-2950. Fax: 714-730-0661.

Technical Facilities: 1000-w TPO, 49.9-kw ERP, 299-ft. above ground, 1053-ft. above sea level, lat. 44° 03' 51", long. 88° 31' 43".

Holds CP for change to 15-kw ERP, 299-ft. above ground, 1049-ft. above sea level, BDFCDTT-20060221AEK.

Transmitter: 3480 N. Shore Dr.

Began Operation: September 16, 1997.

Ownership: Trinity Broadcasting Network Inc.

River Falls—W47CO, Ch. 47, State of Wisconsin-Educational Communications Board.

Technical Facilities: 1-kw ERP, 351-ft. above ground, 1391-ft. above sea level, lat. 44° 54' 10", long. 092° 41' 28".

Holds CP for change to 0.2-kw ERP, BDFCDTT-20060209ABS.

Ownership: Wisconsin Educational Communications Board.

Sayner & Vilas County—W57AR, Ch. 57, WEAU Licensee Corp. (WSAW-TV Ch. 7 Wausau) Phone: 715-835-1313.

Technical Facilities: 1.72-kw ERP, lat. 46° 001' 55", long. 089° 31' 48".

Ownership: Gray Television Inc.

Sheboygan—W16BS, Ch. 16, Sheboygan Community Broadcasting LLC. Phone: 941-925-2002.

Technical Facilities: 500-w TPO, 10-kw ERP, 272-ft. above ground, 971-ft. above sea level, lat. 43° 33' 14", long. 96° 41' 05".

Holds CP for change to channel number 29, 43-kw ERP, 198-ft. above ground, 1050-ft. above sea level, lat. 43° 31' 14", long. 87° 56' 11". BMPTTL-20070911ABE.

Transmitter: Security First National Bank Bldg.

Began Operation: August 8, 1990.

Ownership: Sheboygan Community Broadcasting LLC.

Personnel: Paul Crouch, General Manager; Ben Miller, Chief Engineer; Rod Henke, Sales Manager.

Sister Bay—W18CU, Ch. 18, State of Wisconsin-Educational Communications Board. (WPNE Ch. 38 Green Bay) Phone: 715-632-2827.

Technical Facilities: 5.16-kw ERP, 490-ft. above ground, 1269-ft. above sea level, lat. 45° 14' 19", long. 87° 05' 27".

Holds CP for change to 1.03-kw ERP, 490-ft. above ground, 1270-ft. above sea level, BDFCDTT-20060209ABJ.

Ownership: Wisconsin Educational Communications Board.

Spooner—W57AS, Ch. 57, KSTP-TV LLC. Phone: 651-642-4212.

Technical Facilities: 1.51-kw ERP, 1512-ft. above sea level, lat. 45° 47' 43", long. 91° 55' 000".

Holds CP for change to channel number 51, 18.9-kw ERP, 275-ft. above ground, 1515-ft. above sea level, lat. 45° 47' 40", long. 91° 55' 003". BPTT-20031212AAQ.

Ownership: Hubbard Broadcasting Inc.

■ **Sturgeon Bay**—W22BW, Ch. 22, Journal Broadcast Corp.

Technical Facilities: 8.8-kw ERP, lat. 44° 54' 14", long. 872° 21' 003".

Transmitter: Door County Hwy., 4.5-mi N of Sturgeon Bay.

Ownership: Journal Communications Inc.

Tigerton, etc.—W04CW, Ch. 4, Morning Dove Broadcasting. Phone: 715-535-2793.

Technical Facilities: 10-w TPO, 0.38-kw ERP, 63-ft. above ground, 1079-ft. above sea level, lat. 44° 44' 36", long. 89° 03' 44".

Holds CP for change to 0.251-kw ERP, 185-ft. above ground, 1302-ft. above sea level, lat. 44° 42' 03.9", long. 88° 53' 24.4". BPTVL-20051104ACW.

Transmitter: 220 Cedar St.

Began Operation: December 10, 1993.

Ownership: Theodore Bannister.

Personnel: Jack Badalk Sr., General Manager.

Tomah—WIBU-LP, Ch. 51, Magnum Radio Inc. Phone: 608-372-9600. Fax: 608-372-7566.

Technical Facilities: 150-kw ERP, 470-ft. above ground, 1910-ft. above sea level, lat. 43° 53' 50", long. 90° 34' 57".

Transmitter: 1.3-mi. at a bearing of 315 degrees T from Ridgeville.

Ownership: David R. Magnum.

Waukesha—WTAS-LP, Ch. 43, Waukesha Tower Assoc. Phone: 262-783-8800.

Technical Facilities: 1000-w TPO, 5-kw ERP, 950-ft. above ground, 1480-ft. above sea level, lat. 42° 58' 05", long. 88° 11' 19.8".

Holds CP for change to channel number 47, 39.7-kw ERP, 449-ft. above ground, 1493-ft. above sea level, lat. 42° 58' 05", long. 88° 11' 24". BMPTTL-20070910ABW.

Transmitter: 2.5-mi. S of Waukesha, E of Hwy. U.

Began Operation: August 10, 1990.

Ownership: Waukesha Tower Assoc.

Personnel: Robert von Bereghy, General Manager; Nancy Taft, Station Manager; Bob Truscott, Chief Engineer.

Waupaca—W36DH, Ch. 36, Trinity Broadcasting Network. (KTBN-TV Ch. 40 Santa Ana) Phone: 714-832-2950. Fax: 714-730-0661.

Technical Facilities: 16.3-kw ERP, 433-ft. above ground, 1313-ft. above sea level, lat. 44° 25' 03", long. 88° 55' 03".

Ownership: Trinity Broadcasting Network Inc.

Personnel: Paul Crouch, General Manager; Ben Miller, Chief Engineer; Rod Henke, Sales Manager.

Wausau—W27AU, Ch. 27, Northland Television LLC.

Technical Facilities: 10.4-kw ERP, lat. 44° 53' 17", long. 089° 39' 007".

Ownership: Rockfleet Broadcasting LP.

Whiting—W06BU, Ch. 6, MS Communications LLC. Phone: 414-765-9737.

Technical Facilities: 10-w TPO, 0.007-kw ERP, 105-ft. above ground, 1191-ft. above sea level, lat. 44° 32' 36", long. 89° 40' 07".

Transmitter: 0.25-mi N of Dear Lane & County Trunk E junction.

Ownership: MS Communications LLC.

Whiting—W16AY, Ch. 16, MS Communications LLC. Phone: 414-765-9737.

Technical Facilities: 0.007-kw ERP, 105-ft. above ground, 1191-ft. above sea level, lat. 44° 32' 36", long. 89° 40' 07".

Transmitter: 6.4-mi. WNW of downtown Whiting.

Ownership: MS Communications LLC.

Whiting—W18CS, Ch. 43, MS Communications LLC. Phone: 414-765-9737.

Technical Facilities: 0.007-kw ERP, 105-ft. above ground, 1191-ft. above sea level, lat. 44° 32' 36", long. 89° 40' 07".

Transmitter: 6.4-mi. WNW of Whiting.

Ownership: MS Communications LLC.

Whiting—W24BV, Ch. 24, MS Communications LLC. Phone: 414-765-9737.

Technical Facilities: 1000-w TPO, 0.007-kw ERP, 105-ft. above ground, 1086-ft. above sea level, lat. 44° 32' 36", long. 89° 40' 07".

Transmitter: 6.4-mi. WNW of Whiting.

Ownership: MS Communications LLC.

Whiting—W31CI, Ch. 31, MS Communications LLC. Phone: 414-765-9737.

Technical Facilities: 1000-w TPO, 0.007-kw ERP, 105-ft. above ground, 1086-ft. above sea level, lat. 44° 32' 36", long. 89° 40' 07".

Transmitter: Deer Lane, 0.25-mi. N of County Trunk E junction.

Ownership: MS Communications LLC.

Whiting—W40BC, Ch. 40, MS Communications LLC. Phone: 414-765-9737.

Technical Facilities: 1000-w TPO, 0.007-kw ERP, 105-ft. above ground, 1191-ft. above sea level, lat. 44° 32' 36", long. 89° 40' 07".

Transmitter: 6.4-mi. WNW of Whiting.

Ownership: MS Communications LLC.

Whiting—W60CI, Ch. 60, MS Communications LLC. Phone: 414-765-9737.

Technical Facilities: 87-w TPO, 0.007-kw ERP, 105-ft. above ground, 1191-ft. above sea level, lat. 44° 32' 36", long. 89° 40' 07".

Transmitter: Deer Lane, 0.25-mi. N of County Trunk E Junction.

Ownership: MS Communications LLC.

Whiting—W62DA, Ch. 62, MS Communications LLC. Phone: 414-765-9737.

Technical Facilities: 0.007-kw ERP, 105-ft. above ground, 1086-ft. above sea level, lat. 44° 32' 36", long. 89° 40' 07".

Transmitter: 6.4-mi. WNW of downtown Whiting.

Ownership: MS Communications LLC.

Wyoming

Baggs—K08BM, Ch. 8, Moffat County. (KCNC-TV Ch. 4 Denver)

Technical Facilities: 0.01-kw ERP, 8337-ft. above sea level, lat. 40° 55' 35", long. 107° 28' 40".

Ownership: Moffat County.

Big Laramie, etc.—K03CR, Ch. 3, Laramie Plains Antenna TV Assn Inc.

Technical Facilities: 10-w TPO, 0.06-kw ERP, lat. 41° 14' 16", long. 105° 27' 48".

Ownership: Laramie Plains Antenna TV Assn. Inc.

Big Laramie, etc.—K12FY, Ch. 12, Laramie Plains Antenna TV Assn. Inc.

Technical Facilities: 10-w TPO, 0.1-kw ERP, lat. 41° 14' 16", long. 105° 27' 48".

Ownership: Laramie Plains Antenna TV Assn. Inc.

Big Piney, etc.—K07HM, Ch. 7, Upper Green River TV System. (KTWO-TV Ch. 2 Casper)

Technical Facilities: 0.01-kw ERP, 7506-ft. above sea level, lat. 42° 34' 11", long. 109° 54' 39".

Big Piney, etc.—K10HO, Ch. 10, Upper Green River TV System. (KTVX Ch. 4 Salt Lake City)

Technical Facilities: 0.049-kw ERP, lat. 42° 34' 11", long. 109° 54' 39".

Big Piney, etc.—K12AH, Ch. 12, Upper Green River TV System. (KIDK Ch. 3 Idaho Falls)

Technical Facilities: 0.01-kw ERP, lat. 42° 34' 11", long. 109° 54' 39".

Big Piney, etc.—K24DA, Ch. 24, Sublette County. (KCWC-TV Ch. 4 Lander-Riverton)

Technical Facilities: 0.067-kw ERP, 59-ft. above ground, 7539-ft. above sea level, lat. 42° 34' 11", long. 109° 54' 39".

Bigelow Bench area—K36DD, Ch. 36, Daggett County TV Dept. (KSL-TV Ch. 5 Salt Lake City)

Technical Facilities: 0.45-kw ERP, 10-ft. above ground, 8291-ft. above sea level, lat. 41° 21' 01", long. 110° 54' 24".

Bigelow Bench area—K38BZ, Ch. 38, Daggett County TV Dept. (KUTV Ch. 2 Salt Lake City)

Technical Facilities: 0.32-kw ERP, 10-ft. above ground, 8281-ft. above sea level, lat. 41° 21' 01", long. 110° 54' 24".

Bigelow Bench area—K40BX, Ch. 40, Daggett County TV Dept. (KTVX Ch. 4 Salt Lake City)

Technical Facilities: 0.33-kw ERP, 10-ft. above ground, 8281-ft. above sea level, lat. 41° 21' 01", long. 110° 54' 24".

Bondurant—K69DD, Ch. 69, Silverton Broadcasting Co. LLC. (KTWO-TV Ch. 2 Casper) Phone: 310-476-2217.

Technical Facilities: 2.37-kw ERP, lat. 43° 006' 22", long. 110° 13' 46".

Ownership: Silverton Broadcasting Co. LLC.

Buffalo—K11UT, Ch. 11, Central Wyoming College.

Technical Facilities: 0.075-kw ERP, 20-ft. above ground, 4820-ft. above sea level, lat. 44° 19' 44", long. 106° 41' 30".

Ownership: Central Wyoming College.

Carter—K08HB, Ch. 8, Upper Bear River TV Service. (KTVX Ch. 4 Salt Lake City)

Technical Facilities: 0.06-kw ERP, lat. 41° 21' 14", long. 110° 54' 38".

Carter—K12ID, Ch. 12, Upper Bear River TV Service. (KSL-TV Ch. 5 Salt Lake City)

Technical Facilities: 0.06-kw ERP, lat. 41° 21' 14", long. 110° 54' 38".

Casper—K06KH, Ch. 6, Casper Community College District. Phone: 307-268-2547. Fax: 307-235-1461.

Technical Facilities: 100-w TPO, 0.162-kw ERP, 102-ft. above ground, 8118-ft. above sea level, lat. 42° 44' 26", long. 106° 21' 34".

Transmitter: 7.5-mi. S of Casper, on Casper Mountain.

Ownership: Casper Community College District.

Casper—K26ES, Ch. 26, Wyomedia Corp. Phone: 307-577-5923. Fax: 307-577-5928.

Technical Facilities: 117-w TPO, 0.904-kw ERP, 281-ft. above ground, 8298-ft. above sea level, lat. 42° 44' 37", long. 106° 18' 26".

Transmitter: 1-mi. SW of State Rte. 251.

Began Operation: January 28, 1998.

Ownership: Wyomedia Corp.

Personnel: Mark Nelbone, General Manager; Roger Latrance, Chief Engineer; Tina Nelbone, Sales Manager.

Casper—K31HT, Ch. 31, James R. McDonald Jr. Phone: 970-669-3442.

Technical Facilities: 0.015-kw ERP, 120-ft. above ground, 8204-ft. above sea level, lat. 42° 44' 26", long. 106° 21' 43".

Holds CP for change to 16-ft. above ground, 7953-ft. above sea level, BMPTTL-20070517AFC.

Ownership: James R. McDonald Jr.

Casper—K33GI, Ch. 33, Trinity Broadcasting Network Inc. (KTBN-TV Ch. 40 Santa Ana) Phone: 714-832-2950. Fax: 714-730-0661.

Technical Facilities: 20-kw ERP, 164-ft. above ground, 8182-ft. above sea level, lat. 42° 44' 26", long. 106° 21' 36".

Holds CP for change to 15-kw ERP, lat. 42° 44' 26", long. 106° 21' 34". BDFCDTT-20060331AVD.

Ownership: Trinity Broadcasting Network Inc.

Casper—K36GT, Ch. 36, Turner Enterprises. Phone: 954-732-9539.

Technical Facilities: 20-kw ERP, 164-ft. above ground, 8202-ft. above sea level, lat. 42° 44' 30", long. 106° 18' 29".

Ownership: Marcia T. Turner.

Casper—K47HQ, Ch. 47, Manna Media Corp. Phone: 307-237-3391.

Studio: 2251 Mariposa Blvd., Casper, WY 82604.

Technical Facilities: 0.03-kw ERP, 195-ft. above ground, 5169-ft. above sea level, lat. 42° 52' 55", long. 106° 17' 11".

Transmitter: 2370 N. Station Rd., Casper.

Began Operation: January 29, 1986.

Ownership: Manna Media Corp.

Personnel: Fred Hildebrand, Chief Engineer; John S. Runge, Business Manager.

Cheyenne—K14LV, Ch. 14, Comunidad Misionera de Adoracion Inc. Phone: 954-442-0195.

Technical Facilities: 11.2-kw ERP, 30-ft. above ground, 6201-ft. above sea level, lat. 41° 10' 01", long. 104° 45' 21".

Ownership: Comunidad Misionera de Adoracion Inc.

Cheyenne—K49AY, Ch. 49, Echonet Corp. Phone: 720-266-1040.

Studio: 912 Central Ave., Cheyenne, WY .

Technical Facilities: 1000-w TPO, 9.7-kw ERP, 116-ft. above ground, 6174-ft. above sea level, lat. 41° 08' 04", long. 104° 49' 02".

Transmitter: 18th & Carey, Cheyenne.

Began Operation: May 1, 1986.

Ownership: Echonet Corp.

Personnel: Clara Rivas, General & Sales Manager; Gunter Auerbach, Chief Engineer.

■ **Cheyenne**—KCHD-CA, Ch. 43, Word of God Fellowship Inc. Phone: 817-571-1229. Fax: 817-571-7478.

Technical Facilities: 1000-w TPO, 26.2-kw ERP, 351-ft. above ground, 6345-ft. above sea level, lat. 41° 07' 01", long. 104° 40' 07".

Transmitter: 1.6-mi. ESE of Altran.

Ownership: Word of God Fellowship Inc.

Cheyenne—KCHY-LP, Ch. 13, Bozeman Trail Communications Co. Phone: 702-642-3333.

Technical Facilities: 3-kw ERP, 137-ft. above ground, 6249-ft. above sea level, lat. 41° 009' 34", long. 104° 43' 21".

Ownership: Sunbelt Communications Co.

Cheyenne—KGSC-LP, Ch. 47, The Spirit of the Lord Ministries. Phone: 307-632-5882.

Technical Facilities: 1.26-kw ERP, 43-ft. above ground, 6172-ft. above sea level, lat. 41° 10' 28", long. 104° 46' 10".

Holds CP for change to 20-kw ERP, 108-ft. above ground, 6223-ft. above sea level, lat. 41° 09' 34", long. 104° 43' 19". BPTTL-20070514ANG.

Ownership: The Spirit of the Lord Ministries.

Cheyenne—KKRR-LP, Ch. 45, Robert R. Rule.

Technical Facilities: 10.3-kw ERP, 62-ft. above ground, 6233-ft. above sea level, lat. 41° 10' 001", long. 104° 45' 21".

Cheyenne—KKTU-LP, Ch. 40, Denver Broadcasting Inc. Phone: 501-219-2400.

Technical Facilities: 10-kw ERP, 197-ft. above ground, 6657-ft. above sea level, lat. 41° 08' 55", long. 104° 57' 24".

Ownership: Equity Media Holdings Corp.

■ **Cheyenne**—KMAH-LP, Ch. 39, Robert R. Rule.

Technical Facilities: 1000-w TPO, 10.25-kw ERP, 6204-ft. above sea level, lat. 41° 10' 01", long. 104° 45' 21".

Transmitter: 5318 Braehill Rd.

Ownership: Rule Communications.

Chugwater—K12QG, Ch. 12, Town of Chugwater. Phone: 307-422-3493.

Technical Facilities: 3-kw ERP, 138-ft. above ground, 5699-ft. above sea level, lat. 41° 46' 02", long. 104° 48' 57".

Ownership: Town of Chugwater.

Clareton—K68DC, Ch. 68, Mark III Media Inc. (KGWC-TV Ch. 14 Casper) Phone: 307-235-3962.

Technical Facilities: 6.96-kw ERP, 49-ft. above ground, 5446-ft. above sea level, lat. 43° 42' 09", long. 105° 06' 05".

Ownership: Mark III Media Inc.

Clark, etc.—K07QA, Ch. 7, Central Wyoming College. (KRMA-TV Ch. 6 Denver) Phone: 307-856-6944.

Technical Facilities: 0.127-kw ERP, lat. 44° 56' 20", long. 109° 007' 000".

Ownership: Central Wyoming College.

Clark, etc.—K09OH, Ch. 9, Park County. (KULR-TV Ch. 8 Billings)

Technical Facilities: 0.127-kw ERP, 4423-ft. above sea level, lat. 44° 56' 20", long. 109° 07' 00".

Clark, etc.—K11PK, Ch. 11, Park County. (KTWO-TV Ch. 2 Casper)

Technical Facilities: 0.127-kw ERP, 4423-ft. above sea level, lat. 44° 56' 20", long. 109° 07' 00".

Clark, etc.—K13QA, Ch. 13, Park County. (KTVQ Ch. 2 Billings)

Technical Facilities: 0.123-kw ERP, lat. 44° 56' 20", long. 109° 007' 000".

Clarks Fork, etc.—K02LH, Ch. 2, Central Wyoming College. (KRMA-TV Ch. 6 Denver) Phone: 307-856-6944.

Technical Facilities: 0.05-kw ERP, lat. 44° 53' 37", long. 109° 38' 22".

Ownership: Central Wyoming College.

Clarks Fork, etc.—K06KT, Ch. 6, Park County. (KTWO-TV Ch. 2 Casper)

Technical Facilities: 0.05-kw ERP, lat. 44° 53' 37", long. 109° 38' 22".

Clarks Fork, etc.—K07GG, Ch. 7, Park County. (KTVQ Ch. 2 Billings)

Technical Facilities: 0.01-kw ERP, lat. 44° 53' 42", long. 109° 38' 12".

Clarks Fork, etc.—K09GI, Ch. 9, Park County. (KULR-TV Ch. 8 Billings)

Technical Facilities: 0.012-kw ERP, lat. 44° 53' 42", long. 109° 38' 12".

Cody—K15AD, Ch. 15, Rob-Art Inc.

Technical Facilities: 1.46-kw ERP, 7651-ft. above sea level, lat. 44° 29' 48", long. 109° 009' 007".

Cody—K34HZ, Ch. 34, James R. McDonald Jr. Phone: 970-669-3442.

Technical Facilities: 0.05-kw ERP, 20-ft. above ground, 7625-ft. above sea level, lat. 44° 29' 48", long. 109° 09' 07".

Ownership: James R. McDonald Jr.

Cody—K45BW, Ch. 45, Park County. (KHMT Ch. 4 Hardin)

Technical Facilities: 1.28-kw ERP, 20-ft. above ground, 6568-ft. above sea level, lat. 44° 36' 25", long. 108° 51' 30".

Cody—K53AL, Ch. 53, Park County. (KTVQ Ch. 2 Billings)

Technical Facilities: 1.18-kw ERP, 6575-ft. above sea level, lat. 44° 36' 25", long. 108° 51' 30".

Cody & Powell—K49AI, Ch. 49, Central Wyoming College. Phone: 307-856-6944.

Technical Facilities: 1-kw ERP, 6581-ft. above sea level, lat. 44° 35' 14", long. 108° 51' 08".

Ownership: Central Wyoming College.

Cody, etc.—K47AD, Ch. 47, Park County. (KTWO-TV Ch. 2 Casper)

Technical Facilities: 0.1-kw ERP, 6558-ft. above sea level, lat. 44° 36' 25", long. 108° 51' 30".

Cody, etc.—K51AK, Ch. 51, Park County. (KULR-TV Ch. 8 Billings)

Technical Facilities: 1.18-kw ERP, 6575-ft. above sea level, lat. 44° 36' 25", long. 108° 51' 30".

Cody, etc.—K55CA, Ch. 55, Park County. (KTVQ Ch. 2 Billings)

Technical Facilities: 1.18-kw ERP, 6575-ft. above sea level, lat. 44° 36' 25", long. 108° 51' 30".

Cora, etc.—K05DK, Ch. 5, Cora Peak TV Assn. (KTWO-TV Ch. 2 Casper)

Technical Facilities: 0.04-kw ERP, lat. 42° 55' 009", long. 110° 000' 52".

Diamond Basin—K04DA, Ch. 4, Park County. (KTVQ Ch. 2 Billings)

Technical Facilities: 0.021-kw ERP, lat. 44° 29' 29", long. 109° 10' 008".

Diamond Basin, etc.—K05CB, Ch. 5, Park County. (KULR-TV Ch. 8 Billings)

Technical Facilities: 0.158-kw ERP, 7930-ft. above sea level, lat. 44° 29' 29", long. 109° 10' 08".

Douglas—K09XL, Ch. 9, Wyomedia Corp. Phone: 307-577-5923.

Technical Facilities: 0.05-kw ERP, 20-ft. above ground, 5046-ft. above sea level, lat. 42° 45' 47", long. 105° 25' 12".

Ownership: Wyomedia Corp.

Douglas—K11RN, Ch. 11, Wyomedia Corp. (KFNB Ch. 20 Casper) Phone: 307-577-5923.

Technical Facilities: 0.01-kw ERP, lat. 42° 45' 52", long. 105° 25' 003".

Ownership: Wyomedia Corp.

Dubois, etc.—K25AU, Ch. 25, Central Wyoming College. (KCWC-TV Ch. 4 Lander-Riverton)

Technical Facilities: 0.31-kw ERP, 69-ft. above ground, 9967-ft. above sea level, lat. 43° 29' 58", long. 109° 41' 16".

Encampment—K06BR, Ch. 6, Elk Mountain TV Co. (KGWN-TV Ch. 5 Cheyenne)

Technical Facilities: 0.095-kw ERP, lat. 41° 17' 10", long. 106° 44' 000".

Encampment—K08CP, Ch. 8, Elk Mountain TV Co. (KTWO-TV Ch. 2 Casper)

Technical Facilities: 0.095-kw ERP, lat. 41° 17' 10", long. 106° 44' 000".

Evanston—K23DS-D, Ch. 23, Central Wyoming College. (KCWC-TV Ch. 4 Lander-Riverton) Phone: 307-856-6944.

Technical Facilities: 0.23-kw ERP, 75-ft. above ground, 8455-ft. above sea level, lat. 41° 21' 01", long. 110° 54' 16".

Multichannel TV Sound: Stereo only.

Ownership: Central Wyoming College.

Personnel: Bob Spain, Chief Engineer; Ruby Calvert, General Manager.

Evanston—K28DV, Ch. 28, Clear Channel Broadcasting Licenses Inc. (KTVX Ch. 4 Salt Lake City; KUCW Ch. 30 Ogden) Phone: 918-664-4581.

Technical Facilities: 2.15-kw ERP, 20-ft. above ground, 8510-ft. above sea level, lat. 41° 21' 06", long. 110° 54' 20".

Ownership: Clear Channel Communications Inc.

Evanston—K32DS, Ch. 32, Central Wyoming College. (KSL-TV Ch. 5 Salt Lake City) Phone: 307-856-6944.

Technical Facilities: 2.15-kw ERP, 20-ft. above ground, 8510-ft. above sea level, lat. 41° 21' 06", long. 110° 54' 20".

Ownership: Central Wyoming College.

Evanston—K50DR, Ch. 50, Wyoming Communications Corp. Phone: 307-789-5006.

Technical Facilities: 100-w TPO, 2.12-kw ERP, 20-ft. above ground, 8507-ft. above sea level, lat. 41° 21' 06", long. 110° 54' 20".

Transmitter: Medicine Butte.

Began Operation: August 5, 1996.

Ownership: Wyoming Communications Corp.

Evanston—K54EH, Ch. 54, Central Wyoming College. Phone: 307-856-6944. Fax: 307-856-3893.

Technical Facilities: 100-w TPO, 2.12-kw ERP, 20-ft. above ground, 8510-ft. above sea level, lat. 41° 21' 06", long. 110° 54' 20".

Transmitter: Medicine Butte.

Began Operation: August 5, 1996.

Ownership: Central Wyoming College.

Personnel: Greg Ray, General Manager; Roger A. Hicks, Chief Engineer.

Evanston, etc.—K15FR, Ch. 15, U. of Utah. (KUED Ch. 7 Salt Lake City) Phone: 801-585-3601.

Technical Facilities: 1.02-kw ERP, 30-ft. above ground, 8567-ft. above sea level, lat. 41° 21' 04", long. 11° 53' 50".

Transmitter: Approx. 6.2-mi. NE of Evanston.

Freedom—K31DC, Ch. 31, Lower Star Valley Non-Profit TV Assn. (KISU-TV Ch. 10 Pocatello)

Technical Facilities: 0.2-kw ERP, 13-ft. above ground, 8924-ft. above sea level, lat. 43° 07' 08", long. 111° 07' 46".

Freedom, etc.—K66DU, Ch. 66, Lower Star Valley Non-Profit TV Assn. (KTWO-TV Ch. 2 Casper)

Technical Facilities: 0.045-kw ERP, 39-ft. above ground, 8943-ft. above sea level, lat. 43° 06' 40", long. 111° 07' 25".

Freedom-Etna—K33DS, Ch. 33, Lower Star Valley Non-Profit TV Assn. (KTWO-TV Ch. 2 Casper)

Technical Facilities: 0.72-kw ERP, 16-ft. above ground, 6430-ft. above sea level, lat. 43° 01' 23", long. 111° 04' 21".

■ **Gillette**—K06JM, Ch. 6, Duhamel Broadcasting Enterprises. (KOTA-TV Ch. 3 Rapid City) Phone: 605-342-2000.

Technical Facilities: 3-kw ERP, 128-ft. above ground, 5003-ft. above sea level, lat. 44° 15' 24", long. 105° 41' 40".

Ownership: Duhamel Broadcasting Enterprises.

Gillette—K16AE, Ch. 16, Mark III Media Inc. (KGWC-TV Ch. 14 Casper) Phone: 307-235-3962.

Technical Facilities: 1.26-kw ERP, 5151-ft. above sea level, lat. 44° 12' 33", long. 105° 28' 05".

Ownership: Mark III Media Inc.

Gillette—K22AD, Ch. 22, Rapid Broadcasting Co.

Technical Facilities: 27.5-kw ERP, 98-ft. above ground, 4806-ft. above sea level, lat. 44° 14' 53", long. 105° 29' 42".

Ownership: Rapid Broadcasting Co.

Gillette—K28CH, Ch. 28, Central Wyoming College. (KCWC-TV Ch. 4 Lander-Riverton)

Technical Facilities: 12.2-kw ERP, lat. 44° 18' 17", long. 105° 33' 53".

Glendo—K58GQ, Ch. 58, Central Wyoming College. (KWYP-TV Ch. 8 Laramie) Phone: 307-856-6944.

Technical Facilities: 0.999-kw ERP, 43-ft. above ground, 4931-ft. above sea level, lat. 42° 30' 13", long. 104° 59' 57".

Holds CP for change to channel number 21, 197-ft. above ground, 5426-ft. above sea level, lat. 42° 20' 44", long. 105° 01' 54". BPTT-20050510ABC.

Ownership: Central Wyoming College.

Granger—K03ES, Ch. 3, Upper Bear River TV Service. (KSL-TV Ch. 5 Salt Lake City)

Technical Facilities: 0.052-kw ERP, lat. 41° 28' 15", long. 110° 001' 45".

Granger—K07OI, Ch. 7, Upper Bear River TV Service. (KUTV Ch. 2 Salt Lake City)

Technical Facilities: 0.002-kw ERP, lat. 41° 28' 15", long. 110° 001' 45".

Green River—K35CN, Ch. 35, Trinity Broadcasting Network Inc. Phone: 714-832-2950. Fax: 714-730-0661.

Technical Facilities: 1000-w TPO, 10.5-kw ERP, 92-ft. above ground, 7736-ft. above sea level, lat. 41° 29' 50", long. 109° 20' 36".

Transmitter: Wilkens Peak, 6.8-mi. SE of Green River.

Began Operation: November 6, 1992.

Ownership: Trinity Broadcasting Network Inc.

Personnel: Paul F. Crouch, General Manager; Ben Miller, Chief Engineer; Rod Henke, Sales Manager.

Greybull—K50JC, Ch. 50, Central Wyoming College. (KCWC-TV Ch. 4 Lander-Riverton) Phone: 307-856-6944.

Technical Facilities: 0.999-kw ERP, 69-ft. above ground, 4642-ft. above sea level, lat. 44° 24' 47", long. 107° 59' 49".

Ownership: Central Wyoming College.

Hoback Junction—K11LL, Ch. 11, Fisher Broadcasting Co. (KIDK Ch. 3 Idaho Falls)

Technical Facilities: 0.01-kw ERP, lat. 43° 22' 000", long. 110° 44' 000".

■ **Hoback Junction**—K13LY, Ch. 13, NPG of Idaho Inc.

Technical Facilities: 0.1-kw ERP, lat. 43° 22' 000", long. 110° 44' 000".

Ownership: News Press & Gazette Co.

■ **Jackson**—K13FZ, Ch. 13, NPG of Idaho Inc. (KIFI-TV Ch. 8 Idaho Falls) Phone: 816-271-8505.

Technical Facilities: 0.101-kw ERP, lat. 43° 27' 10", long. 110° 45' 50".

Holds CP for change to 3-kw ERP, 23-ft. above ground, 7992-ft. above sea level, lat. 43° 27' 43", long. 110° 45' 12". BPTTV-20060710ACU.

Ownership: News Press & Gazette Co.

Jackson—K50BL, Ch. 50, Central Wyoming College. (KCWC-TV Ch. 4 Lander-Riverton)

Technical Facilities: 0.35-kw ERP, lat. 43° 27' 45", long. 110° 45' 003".

Jackson—K56BT, Ch. 56, Silverton Broadcasting Co. LLC. (KTWO-TV Ch. 2 Casper) Phone: 310-476-2217.

Technical Facilities: 0.36-kw ERP, lat. 43° 35' 50", long. 110° 52' 13".

Ownership: Silverton Broadcasting Co. LLC.

Jackson, etc.—K59DY, Ch. 59, NPG of Idaho Inc. (KIFI-TV Ch. 8 Idaho Falls) Phone: 816-271-8505.

Technical Facilities: 0.416-kw ERP, 20-ft. above ground, 10469-ft. above sea level, lat. 43° 35' 50", long. 110° 52' 12".

Holds CP for change to channel number 29, BDISTT-20060323AHV.

Ownership: News Press & Gazette Co.

Jeffrey City—K07NI, Ch. 7, Riverton Fremont TV Club Inc. (KGWC-TV Ch. 14 Casper)

Technical Facilities: 0.123-kw ERP, lat. 42° 23' 57", long. 107° 57' 20".

Transmitter: 10-mi. SW of Jeffrey City.

Jeffrey City—K09MI, Ch. 9, Riverton Fremont TV Club Inc. (KTWO-TV Ch. 2 Casper)

Technical Facilities: 0.123-kw ERP, lat. 42° 24' 39", long. 107° 57' 20".

Jeffrey City—K11MN, Ch. 11, Riverton Fremont TV Club Inc. (KRMA-TV Ch. 6 Denver)

Technical Facilities: 0.123-kw ERP, lat. 42° 23' 57", long. 107° 57' 20".

Jeffrey City—K13NW, Ch. 13, Riverton Fremont TV Club Inc. (KCNC-TV Ch. 4 Denver)

Technical Facilities: 0.123-kw ERP, 840-ft. above sea level, lat. 42° 23' 57", long. 107° 57' 20".

Kemmerer—K24GT-D, Ch. 24, Central Wyoming College. Phone: 307-856-6944.

Technical Facilities: 0.37-kw ERP, 25-ft. above ground, 8035-ft. above sea level, lat. 41° 50' 17", long. 110° 30' 11".

Ownership: Central Wyoming College.

La Barge—K02GE, Ch. 2, Central Wyoming College. (KSL-TV Ch. 5 Salt Lake City) Phone: 307-856-6944.

Technical Facilities: 0.013-kw ERP, lat. 42° 18' 45", long. 110° 19' 35".

Ownership: Central Wyoming College.

La Barge—K09IJ, Ch. 9, Central Wyoming College. (KTWO-TV Ch. 2 Casper) Phone: 307-856-6944.

Technical Facilities: 0.02-kw ERP, lat. 42° 19' 26", long. 110° 19' 008".

Ownership: Central Wyoming College.

La Barge—K62CS, Ch. 62, Central Wyoming College. (KTWO-TV Ch. 2 Casper) Phone: 307-856-6944.

Technical Facilities: 0.333-kw ERP, lat. 42° 19' 28", long. 110° 18' 27".

Ownership: Central Wyoming College.

La Barge & Big Piney—K06FD, Ch. 6, Central Wyoming College. (KTVX Ch. 4 Salt Lake City) Phone: 307-856-6944.

Technical Facilities: 0.07-kw ERP, 9032-ft. above sea level, lat. 42° 19' 27", long. 110° 19' 35".

Ownership: Central Wyoming College.

La Barge, etc.—K29HV-D, Ch. 29, Central Wyoming College. Phone: 307-856-6944.

Technical Facilities: 0.25-kw ERP, 23-ft. above ground, 9055-ft. above sea level, lat. 42° 09' 27", long. 110° 19' 39".

Ownership: Central Wyoming College.

La Barge, etc.—K42GZ, Ch. 42, Central Wyoming College. (KUTV Ch. 2 Salt Lake City) Phone: 307-856-6944.

Technical Facilities: 1-kw ERP, 23-ft. above ground, 9055-ft. above sea level, lat. 42° 09' 27", long. 110° 19' 39".

Ownership: Central Wyoming College.

Lander—K12HM, Ch. 12, Lander Valley TV Assn. (KTWO-TV Ch. 2 Casper)

Technical Facilities: 0.005-kw ERP, 5643-ft. above sea level, lat. 42° 52' 32", long. 108° 41' 42".

Lander—K22CI, Ch. 22, Silverton Broadcasting Co. LLC. (KTWO-TV Ch. 2 Casper) Phone: 310-476-2217.

Technical Facilities: 0.875-kw ERP, 108-ft. above ground, 5905-ft. above sea level, lat. 42° 54' 19", long. 108° 42' 34".

Ownership: Silverton Broadcasting Co. LLC.

Laramie—K14LK, Ch. 14, Bozeman Trail Communications Co. Phone: 702-642-3333.

Technical Facilities: 11-kw ERP, 101-ft. above ground, 8920-ft. above sea level, lat. 41° 17' 17", long. 105° 26' 42".

Ownership: Sunbelt Communications Co.

Laramie—K19FX, Ch. 19, SagamoreHill Broadcasting of Wyoming/Northern Colorado LLC. (KGWN-TV Ch. 5 Cheyenne)

Technical Facilities: 2.31-kw ERP, 56-ft. above ground, 8855-ft. above sea level, lat. 41° 17' 006", long. 105° 26' 41".

Ownership: SagamoreHill Broadcasting LLC.

Laramie—K57AF, Ch. 57, Laramie Plains Antenna TV Assn. Inc.

Technical Facilities: 100-w TPO, 5.04-kw ERP, lat. 41° 14' 16", long. 105° 27' 48".

Ownership: Laramie Plains Antenna TV Assn. Inc.

Laramie—K59AM, Ch. 59, Laramie Plains Antenna TV Assn. Inc. (KWGN-TV Ch. 2 Denver)

Technical Facilities: 4.73-kw ERP, lat. 41° 14' 16", long. 105° 27' 48".

Laramie—K61DX, Ch. 61, Denver Broadcasting Inc. (KTWO-TV Ch. 2 Casper) Phone: 501-219-2400.

Technical Facilities: 4.27-kw ERP, lat. 41° 16' 004", long. 105° 26' 000".

Ownership: Equity Media Holdings Corp.

Laramie—KPAH-LP, Ch. 24, Robert R. Rule. Phone: 307-637-7777.

Technical Facilities: 4.2-kw ERP, 46-ft. above ground, 8845-ft. above sea level, lat. 41° 17' 06", long. 105° 26' 41".

Transmitter: Hill 8821, Sherman Mountains, E of Laramie.

Ownership: Rule Communications.

Laramie & Bosler—K10FQ, Ch. 10, Laramie Plains Antenna TV Assn. Inc.

Technical Facilities: 10-w TPO, 0.1-kw ERP, lat. 41° 14' 16", long. 105° 27' 48".

Ownership: Laramie Plains Antenna TV Assn. Inc.

Little America, etc.—K45GO, Ch. 45, Bridger Valley Services Board. (KUED Ch. 7 Salt Lake City)

Technical Facilities: 1.02-kw ERP, 30-ft. above ground, 8628-ft. above sea level, lat. 41° 006' 19", long. 110° 12' 13".

Lovell—K12AC, Ch. 12, Lovell Byron Cowley TV. (KTVQ Ch. 2 Billings)

Technical Facilities: 0.024-kw ERP, lat. 44° 49' 35", long. 108° 20' 22".

Lusk—K08AJ, Ch. 8, Lusk TV Club. (KGWC-TV Ch. 14 Casper)

Technical Facilities: 0.021-kw ERP, lat. 42° 43' 50", long. 104° 25' 000".

Lusk—K12IS, Ch. 12, Silverton Broadcasting Co. LLC. (KTWO-TV Ch. 2 Casper) Phone: 310-476-2217.

Technical Facilities: 0.007-kw ERP, lat. 42° 47' 37", long. 104° 25' 20".

Ownership: Equity Media Holdings Corp.

Mammoth, etc.—K09UT, Ch. 9, Mammoth Community TV & FM Assn. (KSVI Ch. 6 Billings)

Technical Facilities: 0.073-kw ERP, 16-ft. above ground, 8566-ft. above sea level, lat. 44° 55' 56", long. 110° 42' 22".

Manderson—K06KW, Ch. 6, Town of Manderson.

Technical Facilities: 0.005-kw ERP, 4075-ft. above sea level, lat. 44° 15' 44", long. 107° 56' 36".

Manderson & rural area—K13TX, Ch. 13, Town of Manderson. (KULR-TV Ch. 8 Billings)

Technical Facilities: 0.01-kw ERP, lat. 44° 15' 44", long. 107° 56' 36".

Manderson, etc.—K03GF, Ch. 3, Town of Manderson. (KRMA-TV Ch. 6 Denver)

Technical Facilities: 0.005-kw ERP, 4075-ft. above sea level, lat. 44° 15' 44", long. 107° 56' 36".

Manderson, etc.—K07SU, Ch. 7, Town of Manderson. (KTVQ Ch. 2 Billings)

Technical Facilities: 0.01-kw ERP, lat. 44° 15' 44", long. 107° 56' 36".

McKinnon, etc.—K27DZ, Ch. 27, Daggett County TV Dept. (KUTV Ch. 2 Salt Lake City)

Technical Facilities: 3.78-kw ERP, 26-ft. above ground, 8625-ft. above sea level, lat. 41° 06' 19", long. 110° 12' 13".

McKinnon, etc.—K29CR, Ch. 29, Daggett County TV Dept. (KSL-TV Ch. 5 Salt Lake City)

Technical Facilities: 3.78-kw ERP, 26-ft. above ground, 8625-ft. above sea level, lat. 41° 06' 19", long. 110° 12' 13".

Medicine Bow—K07LI, Ch. 7, Town of Medicine Bow. (KGWC-TV Ch. 14 Casper)

Technical Facilities: 0.032-kw ERP, lat. 41° 52' 50", long. 106° 004' 28".

Medicine Bow—K09LS, Ch. 9, Town of Medicine Bow. (KUSA-TV Ch. 9 Denver)

Technical Facilities: 0.028-kw ERP, lat. 41° 52' 50", long. 106° 004' 28".

Medicine Bow—K13MP, Ch. 13, Town of Medicine Bow. (KTWO-TV Ch. 2 Casper)

Technical Facilities: 0.026-kw ERP, lat. 41° 52' 50", long. 106° 004' 28".

Meeteetse & rural area—K67CB, Ch. 67, Park County. (KULR-TV Ch. 8 Billings; KSVI Ch. 6 Billings)

Technical Facilities: 2.9-kw ERP, lat. 44° 008' 45", long. 108° 54' 15".

Meeteetse, etc.—K63BO, Ch. 63, Central Wyoming College. (KRMA-TV Ch. 6 Denver) Phone: 307-856-6944.

Technical Facilities: 2.9-kw ERP, lat. 44° 008' 45", long. 108° 54' 15".

Ownership: Central Wyoming College.

Meeteetse, etc.—K65BW, Ch. 65, Park County. (KTWO-TV Ch. 2 Casper)

Technical Facilities: 2.9-kw ERP, lat. 44° 008' 45", long. 108° 54' 15".

Meeteetse, etc.—K69CS, Ch. 69, Park County. (KTVQ Ch. 2 Billings)

Technical Facilities: 2.9-kw ERP, lat. 44° 008' 45", long. 108° 54' 15".

Mountain View—K03GX, Ch. 3, Central Wyoming College. Phone: 307-856-6944.

Technical Facilities: 0.05-kw ERP, 10-ft. above ground, 8569-ft. above sea level, lat. 41° 06' 43", long. 110° 13' 00".

Ownership: Central Wyoming College.

Mountain View—K19CP, Ch. 19, Larry H. Miller Communications Corp.

Technical Facilities: 1.02-kw ERP, 30-ft. above ground, 8629-ft. above sea level, lat. 41° 006' 19", long. 110° 12' 13".

Mountain View—K31FW, Ch. 31, Clear Channel Broadcasting Licenses Inc. Phone: 918-664-4581.

Technical Facilities: 1.377-kw ERP, 30-ft. above ground, 8629-ft. above sea level, lat. 41° 006' 19", long. 110° 12' 13".

Ownership: Clear Channel Communications Inc.

Mountain View, etc.—K09DI, Ch. 9, Central Wyoming College. (KSL-TV Ch. 5 Salt Lake City) Phone: 307-856-6944.

Technical Facilities: 0.354-kw ERP, 8622-ft. above sea level, lat. 41° 06' 50", long. 110° 14' 00".

Ownership: Central Wyoming College.

Mountain View, etc.—K11DN, Ch. 11, Central Wyoming College. (KUTV Ch. 2 Salt Lake City) Phone: 307-856-6944.

Technical Facilities: 0.354-kw ERP, 8622-ft. above sea level, lat. 41° 06' 50", long. 110° 14' 00".

Ownership: Central Wyoming College.

North Fork—K07RS, Ch. 7, Central Wyoming College. (KRMA-TV Ch. 6 Denver) Phone: 307-856-6944.

Technical Facilities: 0.09-kw ERP, lat. 44° 29' 008", long. 109° 10' 29".

Ownership: Central Wyoming College.

North Fork—K09SF, Ch. 9, Park County. (KTWO-TV Ch. 2 Casper)

Technical Facilities: 0.09-kw ERP, lat. 44° 29' 008", long. 109° 10' 29".

Pinedale—KKBT-LP, Ch. 39, Rule Communications. Phone: 307-637-7777.

Technical Facilities: 0.25-kw ERP, 39-ft. above ground, 7739-ft. above sea level, lat. 42° 50' 40", long. 109° 55' 24".

Ownership: Rule Communications.

Pinedale, etc.—K14IL, Ch. 14, Sublette County. (KCWC-TV Ch. 4 Lander-Riverton)

Technical Facilities: 0.262-kw ERP, 66-ft. above ground, 7969-ft. above sea level, lat. 42° 55' 09", long. 110° 00' 52".

Pinedale, etc.—K16CS, Ch. 16, Sublette County. (KTWO-TV Ch. 2 Casper)

Technical Facilities: 0.262-kw ERP, 66-ft. above ground, 7969-ft. above sea level, lat. 42° 55' 09", long. 110° 00' 52".

Rawlins—K21CV, Ch. 21, Denver Broadcasting Inc. (KTWO-TV Ch. 2 Casper) Phone: 501-219-2400.

Technical Facilities: 1.12-kw ERP, 30-ft. above ground, 7228-ft. above sea level, lat. 41° 46' 15", long. 107° 14' 17".

Ownership: Equity Media Holdings Corp.

Rawlins—K26HV, Ch. 26, Central Wyoming College. Phone: 307-856-6944.

Technical Facilities: 0.037-kw ERP, 26-ft. above ground, 7224-ft. above sea level, lat. 41° 46' 15.7", long. 107° 14' 16.9".

Ownership: Central Wyoming College.

Rawlins, etc.—K51IZ, Ch. 51, Central Wyoming College. (KCWC-TV Ch. 4 Lander-Riverton) Phone: 307-856-6944.

Technical Facilities: 0.23-kw ERP, 30-ft. above ground, 8205-ft. above sea level, lat. 41° 40' 48", long. 107° 14' 12".

Holds CP for change to 20-ft. above ground, 8195-ft. above sea level, BDFCDTT-20060920AEN.

Ownership: Central Wyoming College.

Rawlins, etc.—K58AM, Ch. 58, Central Wyoming College. (KCNC-TV Ch. 4 Denver) Phone: 307-856-6944.

Technical Facilities: 1.39-kw ERP, 8176-ft. above sea level, lat. 41° 40' 48", long. 107° 14' 12".

Ownership: Central Wyoming College.

Riverton—K28HL, Ch. 28, Riverton Fremont TV Club Inc.

Technical Facilities: 1.188-kw ERP, 19-ft. above ground, 7237-ft. above sea level, lat. 43° 27' 000", long. 108° 14' 000".

Ownership: Riverton Fremont TV Club Inc.

Riverton, etc.—K03ER, Ch. 3, Riverton Fremont TV Club Inc. (KCNC-TV Ch. 4 Denver)

Technical Facilities: 0.116-kw ERP, 7237-ft. above sea level, lat. 42° 43' 05", long. 108° 09' 10".

Riverton, etc.—K07UZ, Ch. 7, Riverton Fremont TV Club Inc. (KFNE Ch. 10 Riverton)

Technical Facilities: 0.442-kw ERP, 46-ft. above ground, 5256-ft. above sea level, lat. 43° 02' 22", long. 108° 26' 15".

Riverton, etc.—K12MJ, Ch. 12, Riverton Fremont TV Club Inc.

Technical Facilities: 0.22-kw ERP, lat. 43° 002' 22", long. 108° 26' 15".

Rock River—K04KW, Ch. 4, Town of Rock River. (KCNC-TV Ch. 4 Denver)

Technical Facilities: 0.08-kw ERP, lat. 41° 42' 24", long. 105° 54' 53".

Rock River—K06LU, Ch. 6, Town of Rock River. (KGWN-TV Ch. 5 Cheyenne)

Technical Facilities: 0.005-kw ERP, 36-ft. above ground, 7395-ft. above sea level, lat. 41° 42' 24", long. 105° 54' 53".

Rock River—K07JE, Ch. 7, Town of Rock River. (KMGH-TV Ch. 7 Denver)

Technical Facilities: 0.021-kw ERP, lat. 41° 42' 24", long. 105° 54' 55".

Rock River—K13KE, Ch. 13, Town of Rock River. (KUSA-TV Ch. 9 Denver)

Technical Facilities: 0.02-kw ERP, lat. 41° 42' 24", long. 105° 54' 55".

Rock Springs—K18ER, Ch. 18, Loflin Children's Trust-Two. Phone: 504-928-3574.

Technical Facilities: 1000-w TPO, 0.09-kw ERP, 41-ft. above ground, 7352-ft. above sea level, lat. 41° 29' 50", long. 109° 20' 36".

Transmitter: Wilkens Peak Rd., approx. 11.3-mi. ESE of Green River.

Began Operation: March 31, 1998.

Ownership: Loflin Children's Trust-One, Two & Four.

Rock Springs—K20FA, Ch. 20, Loflin Children's Trust-Two. Phone: 504-928-3574.

Technical Facilities: 1000-w TPO, 0.09-kw ERP, 41-ft. above ground, 7352-ft. above sea level, lat. 41° 29' 50", long. 109° 20' 36".

Transmitter: Wilkens Peak Rd., approx. 11.3-mi. ESE of Green River.

Began Operation: March 31, 1998.

Ownership: Loflin Children's Trust-One, Two & Four.

Rock Springs—K26DK, Ch. 26, Larry H. Miller Communications Corp. (KJZZ-TV Ch. 14 Salt Lake City)

Technical Facilities: 1.32-kw ERP, 23-ft. above ground, 8678-ft. above sea level, lat. 41° 26' 05", long. 109° 07' 00".

Rock Springs—K30EQ, Ch. 30, Loflin Children's Trust-Two. Phone: 504-928-3574.

Technical Facilities: 1000-w TPO, 0.09-kw ERP, 41-ft. above ground, 7349-ft. above sea level, lat. 41° 29' 50", long. 109° 20' 36".

Transmitter: Wilkens Peak Rd., approx. 11.3-mi. ESE of Green River.

Began Operation: March 31, 1998.

Ownership: Loflin Children's Trust-One, Two & Four.

Rock Springs—K45IA, Ch. 45, Clear Channel Broadcasting Licenses Inc. Phone: 918-664-4581.

Technical Facilities: 1-kw ERP, 26-ft. above ground, 8720-ft. above sea level, lat. 41° 26' 005", long. 109° 007' 000".

Ownership: Clear Channel Communications Inc.

Rock Springs—K48FE, Ch. 48, Loflin Children's Trust-One. Phone: 504-928-3574.

Technical Facilities: 1000-w TPO, 0.09-kw ERP, 41-ft. above ground, 7352-ft. above sea level, lat. 41° 29' 50", long. 109° 20' 36".

Transmitter: Wilkens Peak Rd., approx. 11.3-mi. ESE of Green River.

Began Operation: March 31, 1998.

Ownership: Loflin Children's Trust-One, Two & Four.

Rock Springs—K56FV, Ch. 56, Loflin Children's Trust-One. Phone: 504-928-3574.

Technical Facilities: 1000-w TPO, 0.09-kw ERP, 42-ft. above ground, 7352-ft. above sea level, lat. 41° 29' 50", long. 109° 20' 36".

Transmitter: Wilkens Peak Rd., approx. 11.3-mi. ESE of Green River.

Began Operation: March 31, 1998.

Ownership: Loflin Children's Trust-One, Two & Four.

Rock Springs—K58EW, Ch. 58, Loflin Children's Trust-One. Phone: 504-928-3574.

Technical Facilities: 1000-w TPO, 0.09-kw ERP, 41-ft. above ground, 7352-ft. above sea level, lat. 41° 29' 50", long. 109° 20' 36".

Transmitter: Wilkens Peak Rd., approx. 11.3-mi. ESE of Green River.

Began Operation: March 31, 1998.

Ownership: Loflin Children's Trust-One, Two & Four.

Rock Springs—K64EP, Ch. 64, Loflin Children's Trust-One. Phone: 504-928-3574.

Technical Facilities: 1000-w TPO, 0.09-kw ERP, 42-ft. above ground, 7352-ft. above sea level, lat. 41° 29' 50", long. 109° 20' 36".

Transmitter: Wilkens Peak Rd., approx. 11.3-mi. ESE of Green River.

Began Operation: March 31, 1998.

Ownership: Loflin Children's Trust-One, Two & Four.

Rock Springs, etc.—K22BK, Ch. 22, Central Wyoming College. (KCWC-TV Ch. 4 Lander-Riverton)

Technical Facilities: 0.83-kw ERP, 59-ft. above ground, 7703-ft. above sea level, lat. 41° 29' 50", long. 109° 20' 36".

Transmitter: Wilkins Peak, approx. 7-mi. ESE of Green River.

Saratoga—K11ER, Ch. 11, Elk Mountain TV Co. (KGWN-TV Ch. 5 Cheyenne)

Technical Facilities: 0.021-kw ERP, 7549-ft. above sea level, lat. 41° 25' 50", long. 106° 41' 40".

Saratoga—K13EI, Ch. 13, Elk Mountain TV Co. (KTWO-TV Ch. 2 Casper)

Technical Facilities: 0.095-kw ERP, 7529-ft. above sea level, lat. 41° 25' 50", long. 106° 41' 40".

Saratoga, etc.—K07NT, Ch. 7, Central Wyoming College. (KCNC-TV Ch. 4 Denver) Phone: 307-856-6944.

Studio: 2660 Peck Ave., Riverton, WY 82501.

Technical Facilities: 0.06-kw ERP, lat. 41° 19' 003", long. 106° 21' 18".

Multichannel TV Sound: Stereo only.

Ownership: Central Wyoming College.

Personnel: Ruby Calvert, General Manager.

Saratoga, etc.—K09OC, Ch. 9, Central Wyoming College. (KRMA-TV Ch. 6 Denver) Phone: 307-856-6944.

Technical Facilities: 0.061-kw ERP, lat. 41° 19' 003", long. 106° 21' 18".

Ownership: Central Wyoming College.

Sheridan—K09XK, Ch. 7, KTVQ Communications Inc.

Technical Facilities: 2.06-kw ERP, lat. 44° 37' 37", long. 107° 006' 51".

Sheridan—K26BE, Ch. 26, Central Wyoming College. (KCWC-TV Ch. 4 Lander-Riverton)

Technical Facilities: 12.1-kw ERP, lat. 44° 36' 007", long. 106° 55' 54".

Transmitter: 2.5-mi. NW of Storey.

Sheridan—KJCW-LP, Ch. 29, Western Family Television Inc. Phone: 406-442-2655.

Technical Facilities: 8-kw ERP, 66-ft. above ground, 7749-ft. above sea level, lat. 44° 37' 20", long. 107° 06' 57".

Ownership: Western Family Television Inc.

Sheridan, etc.—K06AT, Ch. 6, Nexstar Broadcasting Inc. (KHMT Ch. 4 Hardin) Phone: 972-373-8800.

Technical Facilities: 0.23-kw ERP, lat. 44° 37' 24", long. 107° 06' 59".

Ownership: Nexstar Broadcasting Group Inc.

Sheridan, etc.—K55BL, Ch. 55, Silverton Broadcasting Co. LLC. (KTWO-TV Ch. 2 Casper) Phone: 310-476-2217.

Technical Facilities: 4.35-kw ERP, lat. 44° 36' 007", long. 106° 55' 54".

Ownership: Silverton Broadcasting Co. LLC.

Shoshoni—K13NZ, Ch. 13, Silverton Broadcasting Co. LLC. (KGWC-TV Ch. 14 Casper; KTWO-TV Ch. 2 Casper) Phone: 310-476-2217.

Technical Facilities: 0.012-kw ERP, lat. 43° 26' 15", long. 108° 000' 002".

Ownership: Silverton Broadcasting Co. LLC.

Shoshoni—K30GV, Ch. 30, Riverton-Fremont TV Club Inc.

Technical Facilities: 1.188-kw ERP, 19-ft. above ground, 7237-ft. above sea level, lat. 43° 27' 000", long. 108° 14' 000".

Shoshoni—K32EL, Ch. 32, Riverton-Fremont TV Club Inc.

Technical Facilities: 100-w TPO, 1.18-kw ERP, 28-ft. above ground, 7236-ft. above sea level, lat. 43° 27' 00", long. 108° 14' 00".

Ownership: Riverton Fremont TV Club Inc.

Shoshoni—K35CV, Ch. 35, Silverton Broadcasting Co. LLC. (KTWO-TV Ch. 2 Casper) Phone: 310-476-2217.

Technical Facilities: 1.09-kw ERP, 39-ft. above ground, 8271-ft. above sea level, lat. 43° 26' 15", long. 107° 59' 51".

Ownership: Silverton Broadcasting Co. LLC.

Shoshoni—K42ER, Ch. 42, Riverton Fremont TV Club Inc.

Technical Facilities: 1.19-kw ERP, lat. 43° 27' 000", long. 108° 14' 000".

Transmitter: Boysen Peak, approx. 6.94-mi. NW of Shoshoni.

Shoshoni, etc.—K38EK, Ch. 38, Riverton Fremont TV Club Inc. Phone: 307-856-3322.

Technical Facilities: 100-w TPO, 1.2-kw ERP, 18-ft. above ground, 7237-ft. above sea level, lat. 43° 27' 00", long. 108° 14' 00".

Transmitter: 7-mi. NW of Shoshoni, on Boysen Peak.

Began Operation: March 15, 1996.

Ownership: Riverton Fremont TV Club Inc.

Shoshoni, etc.—K40AQ, Ch. 40, Riverton Fremont TV Club Inc. (KGWL-TV Ch. 5 Lander)

Technical Facilities: 1.188-kw ERP, lat. 43° 27' 00", long. 108° 14' 00".

Transmitter: Boysen Peak, approx. 7-mi. NW of Shoshoni.

South Fork—K02LG, Ch. 2, Central Wyoming College. (KRMA-TV Ch. 6 Denver) Phone: 307-856-6944.

Technical Facilities: 0.05-kw ERP, lat. 44° 14' 30", long. 109° 31' 30".

Ownership: Central Wyoming College.

South Fork—K06KS, Ch. 6, Park County. (KRMA-TV Ch. 6 Denver; KTWO-TV Ch. 2 Casper)

Technical Facilities: 0.04-kw ERP, lat. 44° 14' 003", long. 109° 31' 30".

South Fork—K11GG, Ch. 11, Park County. (KTVQ Ch. 2 Billings)

Technical Facilities: 0.036-kw ERP, lat. 44° 14' 30", long. 109° 31' 30".

South Fork, etc.—K13FX, Ch. 13, Park County. (KSVI Ch. 6 Billings)

Technical Facilities: 0.036-kw ERP, 6335-ft. above sea level, lat. 44° 14' 30", long. 109° 31' 30".

South Park—K07KS, Ch. 7, Fisher Broadcasting Inc. (KIDK Ch. 3 Idaho Falls)

Technical Facilities: 0.01-kw ERP, lat. 43° 23' 20", long. 110° 44' 15".

■ **South Park**—K09LF, Ch. 9, NPG of Idaho Inc.

Technical Facilities: 0.01-kw ERP, lat. 43° 23' 20", long. 110° 44' 15".

Ownership: News Press & Gazette Co.

Sundance, etc.—K09AC, Ch. 9, Sundance Community TV Assn. (KTWO-TV Ch. 2 Casper)

Technical Facilities: 0.002-kw ERP, 5840-ft. above sea level, lat. 44° 23' 18", long. 104° 20' 33".

Sunlight Basin, etc.—K04DB, Ch. 4, Park County. (KTVQ Ch. 2 Billings)

Technical Facilities: 0.079-kw ERP, lat. 44° 45' 25", long. 109° 22' 21".

Sunlight Basin, etc.—K05CC, Ch. 5, Park County. (KSVI Ch. 6 Billings; KULR-TV Ch. 8 Billings)

Technical Facilities: 0.079-kw ERP, lat. 44° 45' 25", long. 109° 22' 21".

Sunlight Basin, etc.—K11QL, Ch. 11, Central Wyoming College. (KRMA-TV Ch. 6 Denver) Phone: 307-856-6944.

Technical Facilities: 0.12-kw ERP, lat. 44° 45' 25", long. 109° 22' 21".

Ownership: Central Wyoming College.

Sunlight Basin, etc.—K13SP, Ch. 13, Park County. (KTWO-TV Ch. 2 Casper)

Technical Facilities: 0.009-kw ERP, 8674-ft. above sea level, lat. 44° 45' 25", long. 109° 22' 21".

Teton Village—K19FG, Ch. 19, Central Wyoming College. (KCWC-TV Ch. 4 Lander-Riverton) Phone: 308-856-6944.

Technical Facilities: 0.137-kw ERP, 20-ft. above ground, 6758-ft. above sea level, lat. 43° 32' 06", long. 110° 44' 28".

Teton Village—K25ID, Ch. 25, Central Wyoming College. (KCWC-TV Ch. 4 Lander-Riverton)

Technical Facilities: 0.298-kw ERP, 27-ft. above ground, 10437-ft. above sea level, lat. 43° 35' 50", long. 110° 52' 13".

Ownership: Central Wyoming College.

Thayne, etc.—K05GJ, Ch. 5, Lower Star Valley Non-Profit TV Assn. (KIFI-TV Ch. 8 Idaho Falls)

Technical Facilities: 0.216-kw ERP, 6430-ft. above sea level, lat. 43° 01' 23", long. 111° 04' 21".

Thayne, etc.—K07PB, Ch. 7, Lower Star Valley Non-Profit TV Assn. (KIDK Ch. 3 Idaho Falls)

Technical Facilities: 0.261-kw ERP, 6430-ft. above sea level, lat. 43° 01' 23", long. 111° 04' 21".

Thayne, etc.—K12LI, Ch. 12, Lower Star Valley Non-Profit TV Assn. (KPVI Ch. 6 Pocatello)

Technical Facilities: 0.261-kw ERP, 6430-ft. above sea level, lat. 43° 01' 23", long. 111° 04' 21".

Upper Bear Valley, etc.—K09JL, Ch. 9, Upper Bear River TV Service. (KSL-TV Ch. 5 Salt Lake City)

Technical Facilities: 0.115-kw ERP, lat. 41° 21' 14", long. 110° 54' 38".

Upper Bear Valley, etc.—K11JQ, Ch. 11, Upper Bear River TV Service. (KUTV Ch. 2 Salt Lake City)

Technical Facilities: 0.023-kw ERP, lat. 41° 21' 14", long. 110° 54' 38".

Wood River—K07RT, Ch. 7, Central Wyoming College. (KRMA-TV Ch. 6 Denver) Phone: 307-856-6944.

Technical Facilities: 0.09-kw ERP, lat. 44° 004' 30", long. 108° 56' 10".

Ownership: Central Wyoming College.

Wood River, etc.—K04LA, Ch. 4, Park County. (KTWO-TV Ch. 2 Casper)

Technical Facilities: 0.09-kw ERP, lat. 44° 004' 30", long. 108° 56' 10".

Wood River, etc.—K06DJ, Ch. 6, Park County. (KTVQ Ch. 2 Billings)

Technical Facilities: 0.048-kw ERP, lat. 44° 004' 30", long. 108° 56' 10".

Wood River, etc.—K13FO, Ch. 13, Park County. (KSVI Ch. 6 Billings; KULR-TV Ch. 8 Billings)

Technical Facilities: 0.05-kw ERP, lat. 44° 004' 30", long. 108° 56' 10".

Worland—K04DZ, Ch. 4, Farmers TV Assn. (KULR-TV Ch. 8 Billings)

Technical Facilities: 0.009-kw ERP, lat. 43° 56' 14", long. 107° 54' 45".

Worland—K12BK, Ch. 12, Farmers TV Assn. (KTWO-TV Ch. 2 Casper)

Technical Facilities: 0.009-kw ERP, lat. 43° 56' 14", long. 107° 54' 45".

Wyodak, etc.—K08AA, Ch. 8, Silverton Broadcasting Co. LLC. (KTWO-TV Ch. 2 Casper) Phone: 310-476-2217.

Technical Facilities: 0.01-kw ERP, lat. 44° 12' 35", long. 105° 28' 00".

Ownership: Silverton Broadcasting Co. LLC.

Guam

Agana—K28HS, Ch. 28, E. C. Development Ventures. (KUAM-LP Ch. 20 Tamuning) Phone: 671-475-6801.

Technical Facilities: 0.15-kw ERP, 49-ft. above ground, 131-ft. above sea level, lat. 13° 29' 13.8", long. 144° 46' 50".

Ownership: E. C. Development Ventures.

Agana—K30HB, Ch. 30, E. C. Development Ventures. (KUAM-LP Ch. 20 Tamuning) Phone: 671-475-6801.

Technical Facilities: 0.15-kw ERP, 49-ft. above ground, 131-ft. above sea level, lat. 13° 29' 13.8", long. 144° 46' 50".

Ownership: E. C. Development Ventures.

Agana—K32GB, Ch. 32, E. C. Development Ventures. Phone: 671-475-6801.

Technical Facilities: 0.15-kw ERP, 49-ft. above ground, 131-ft. above sea level, lat. 13° 29' 13.8", long. 144° 46' 50".

Ownership: E. C. Development Ventures.

Agana—K36GJ, Ch. 36, E. C. Development Ventures. Phone: 671-475-6801.

Technical Facilities: 0.15-kw ERP, 49-ft. above ground, 131-ft. above sea level, lat. 13° 29' 13.8", long. 144° 46' 50".

Ownership: E. C. Development Ventures.

Dededo—KEQI-LP, Ch. 22, Sorensen Television Systems Inc.

Technical Facilities: 0.97-kw ERP, 85-ft. above ground, 725-ft. above sea level, lat. 13° 29' 17", long. 144° 49' 30".

Ownership: Sorensen Television Systems Inc.

Tamuning—KTKB-LP, Ch. 26, KM Broadcasting of Guam LLC. Phone: 847-674-0864.

Technical Facilities: 54-kw ERP, 138-ft. above ground, 797-ft. above sea level, lat. 13° 29' 16", long. 144° 49' 36".

Ownership: KM Communications Inc.

Tamuning—KUAM-LP, Ch. 20, Pacific Telestations Inc. Phone: 671-637-5826. Fax: 671-637-9865.

Studio: 600 Harmon Loop Rd., No. 102, Dededo, GU 96912.

Technical Facilities: 1000-w TPO, 13.1-kw ERP, 174-ft. above ground, 371-ft. above sea level, lat. 13° 30' 34", long. 144° 48' 36".

Transmitter: 193 Tumon Lane.

Began Operation: May 15, 1995.

Ownership: Micronesia Broadcasting Corp.

Personnel: Jason Salas, Web Development Manager; Joseph G. Calvo, General Manager; Richard Garman, Chief Engineer; Marie Calvo Monge; Sabrina Salas Matanane, News Director.

Mariana Islands

Garapan & Saipan—KPPI-LP, Ch. 7, Sorensen Television Systems Inc.

Technical Facilities: 0.78-kw ERP, 79-ft. above ground, 212-ft. above sea level, lat. 15° 11' 25", long. 145° 42' 59".

Ownership: Sorensen Television Systems Inc.

Virgin Islands

Charlotte Amalie—WBIV-LP, Ch. 38, Virgin Islands Telecommunications Ventures.

Technical Facilities: 1000-w TPO, 20-kw ERP, 1667-ft. above sea level, lat. 18° 21' 33", long. 64° 58' 18".

Transmitter: Crown Mountain.

Began Operation: September 29, 1999.

Ownership: Virgin Islands Telecommunications Ventures LLC.

Charlotte Amalie—WFIG-LP, Ch. 5, WSVI-TV Acquisition Corp. (WSVI Ch. 8 Christiansted)

Technical Facilities: 0.05-kw ERP, 1617-ft. above sea level, lat. 18° 21' 26", long. 64° 56' 50".

Charlotte Amalie—WMNS-LP, Ch. 22, V. I. Christian Ministries Inc. Phone: 340-714-4399.

Technical Facilities: 10-kw ERP, 29-ft. above ground, 1509-ft. above sea level, lat. 18° 21' 17", long. 64° 56' 51".

Holds CP for change to 5-kw ERP, 98-ft. above ground, 1562-ft. above sea level, lat. 18° 21' 28", long. 64° 56' 53". BDFCDTL-20060327AIN.

Ownership: V.I. Christian Ministries Inc.

Charlotte Amalie—WVGN-LP, Ch. 14, LKK Group Corp. Phone: 800-275-6437.

Technical Facilities: 0.7-kw ERP, 197-ft. above ground, 1687-ft. above sea level, lat. 18° 21' 26", long. 64° 58' 17".

Ownership: LKK Group Corp.

Christainsted—W05AW, Ch. 5, Virgin Islands Public Television System. (WTJX-TV Ch. 12 Charlotte Amalie)

Technical Facilities: 0.06-kw ERP, lat. 17° 45' 25", long. 064° 47' 59".

Christiansted—W21AA, Ch. 21, Virgin Islands Public Television System. (WTJX-TV Ch. 12 Charlotte Amalie)

Technical Facilities: lat. 17° 44' 007", long. 064° 40' 46".

Christiansted—WEYA-LP, Ch. 52, Frontline Missions International Inc. Phone: 340-715-7729.

Technical Facilities: 2.5-kw ERP, 131-ft. above ground, 891-ft. above sea level, lat. 17° 43' 46", long. 64° 41' 16".

Holds CP for change to channel number 10, 3-kw ERP, 94-ft. above ground, 1094-ft. above sea level, lat. 17° 45' 22", long. 64° 47' 57". BPTVL-20050926AEH.

Ownership: Frontline Missions International Inc.

Frederiksted—WEON-LP, Ch. 60, LKK Group Corp. Phone: 323-934-8283.

Technical Facilities: 10-kw ERP, 197-ft. above ground, 257-ft. above sea level, lat. 17° 41' 43", long. 64° 52' 57".

Holds CP for change to channel number 42, 15-kw ERP, 197-ft. above ground, 255-ft. above sea level, lat. 17° 41' 50", long. 64° 52' 58". BDISDTL-20070103ADR.

Ownership: LKK Group Corp.

St. Thomas—W29CB, Ch. 29, Three Angels Broadcasting Network Inc. Phones: 618-627-4651; 800-752-3226. Fax: 618-627-4155.

Studio: 3991 Charley Good Rd., West Frankfort, IL 62896.

Technical Facilities: 1000-w TPO, 35.02-kw ERP, 200-ft. above ground, 1592-ft. above sea level, lat. 18° 21' 25", long. 64° 58' 00".

Transmitter: Estate Dorothea 22A.

Ownership: Three Angels Broadcasting Network Inc.

Personnel: Moses Primo, Chief Engineer.

Ownership of Low Power Television/Translator Stations

Includes licensees and permittees. Lottery grantees not included.

101 TELEVISION
101 Centre, Suite G
Williams & Downs Ave.
Woodward, OK 73801
Phone: 580-256-3694
Fax: 580-256-3825
Officers:
J. Douglas William, Chmn., Pres. & Chief Exec. Officer
Mike Mitchel, Secy.-Treas.
Julia Hart, Chief Financial Officer
Ownership: Omni Broadcasting.
Represented (legal): Pillsbury Winthrop Shaw Pittman LLP.
LPTV Stations:
Oklahoma: KOMI-LP Woodward.
Other Holdings:
Radio.

A1A TV INC.
126 Hercules Rd.
St. Augustine, FL 32086-6718
Phone: 904-794-6774
E-mail: a1atv@aug.com
Ownership: Fred Campbell.
LPTV Stations:
Florida: WQXT-CA St. Augustine.

ABACUS TELEVISION
1801 Columbia Rd NW
Ste 101
Washington, DC 20009-2031
Phones: 202-462-3680; 800-499-4120
Fax: 202-462-3781
E-mail: abacuscommco@covad.net

Branch Office:
514 Chautauqua St.
Pittsburgh, PA 15214
Phone: 412-322-5526
Ownership: Benjamin Perez, Pres..
LPTV Stations:
Florida: WJKF-CA Jacksonville.
Ohio: WSSS-LP Steubenville.
Pennsylvania: WWBP-LP Freedom; WQVC-CA Greensburg; W29AV Pittsburgh; WPTG-LP Pittsburgh; W45AU Uniontown.
West Virginia: WWVW-LP Wheeling.

ABILENE CHRISTIAN U.
1600 Campus Court
ACU Box 27820
Abilene, TX 79699
Phone: 325-674-2441
Fax: 325-674-2417
E-mail: kesslerj@acu.edu
Web site: http://www.acu.edu
Officers:
J.R. Kessler, Operations Dir.
Larry Bradshaw, Chief Operating Officer
LPTV Stations:
Texas: K07UF Abilene.
Other Holdings:
Radio.

ABSAROKEE COMMUNITY TV CLUB
PO Box 546
Absarokee, MT 59001-0546
Phone: 406-328-4654
E-mail: ganddshell@yahoo.com
Officer:
Gary L. Shelley, Pres
LPTV Stations:
Montana: K05EI Absarokee; K10MO Absarokee; K12HX Absarokee.

ABUNDANT LIFE BROADCASTING INC.
914 Cirby Way
Roseville, CA 95661
Phone: 916-786-8350
LPTV Stations:
California: K27EU Sacramento.

ACADIANA CABLE ADVERTISING INC.
Drawer 7186
Opelousas, LA 70571
Phone: 319-948-7267
Officers:
Frank T. Daly Jr., Pres.
J. E. Brignac, Secy.-Treas.
LPTV Stations:
Louisiana: KDCG-LP Opelousas.

ACCESS.1 COMMUNICATIONS CORP.
11 Penn Plaza, 16th Floor
New York, NY 10001
Phone: 212-714-1000
E-mail: chesley@access1radio.com
Officers:
Sydney L. Small, Chmn. & Chief Exec. Officer
Chesley Maddox-Dorsey, Pres. & Chief Operating Officer
Adriane Gaines, Secy.
Ownership: Sydney L. Small, 50.16%; Chesley Maddox-Dorsey, 5.28%; Adriane Gaines, 3.44%.
Represented (legal): Rubin, Winston, Diercks, Harris & Cooke LLP.
LPTV Stations:
New Jersey: WMGM-LP Atlantic City.
Commercial TV Stations:
New Jersey: WMGM-DT Wildwood; WMGM-TV Wildwood.
Other Holdings:
Radio.

COUNTY OF ACCOMACK
Box 388
Accomack, VA 23301-0388
LPTV Stations:
Virginia: W58AK Craddockville; W63AM Craddockville; W68BH Craddockville; W25AA Onancock; W30CI Onancock; W34DN Onancock; W39CS Onancock.

ACME COMMUNICATIONS INC.
2101 E. 4th St.
Suite 202A
Santa Ana, CA 92705
Phone: 715-245-9499
E-mail: contactus@newmexicoswbcw.tv
Officers:
Jamie Kellner, Chmn. & Chief Exec. Officer
Douglas Gealy, Pres. & Chief Operating Officer
Tom Allen, Exec. V.P., Secy. & Chief Financial Officer
Ownership: Gabelli Capital LLC, 10.11%; CEA Capital Partners USA LP, 9.57%; James Collis, 9.57%; Brian McNeill, 9.57%; Cannell Capital LLC, 8.62%; Dimensional Fund Advisors Inc., 7.2%; Alta Communications VI LP, 6.72%; Wynnefield Capital, 5.68%; Jamie Kellner, 4.72%; Douglas Gealy, 3.39%; Thomas D. Allen, 3.38%; Thomas Embrescia, 0.90%.
Represented (legal): O'Melveny & Myers LLP; Dickstein Shapiro Morin & Oshinsky LLP.
LPTV Stations:
New Mexico: K24CT Alamogordo; K28HB Alamogordo; K17EM Roswell.
Commercial TV Stations:
Illinois: WBUI Decatur; WBUI-DT Decatur.
New Mexico: KASY-DT Albuquerque; KASY-TV Albuquerque; KRWB-TV Roswell; KWBQ Santa Fe; KWBQ-DT Santa Fe.
Ohio: WBDT Springfield; WBDT-DT Springfield.
Tennessee: WBXX-DT Crossville; WBXX-TV Crossville.
Wisconsin: WBUW Janesville; WBUW-DT Janesville; WTWB Suring; WTWB-DT Suring.

ACTION COMMUNITY TELEVISION BROADCASTING NETWORK INC.
1701 Sunset Blvd.
Suite 205
Rocky Mount, NC 27804
Phone: 252-446-8857
Officer:
Herbert Greenberg, Pres.
Represented (legal): Reddy, Begley & McCormick LLP.
LPTV Stations:
North Carolina: WHIG-LP Rocky Mount.

ADELANTE TELEVISION LIMITED PARTNERSHIP
Hwy. 7 E
Lawton, OK 73501
Ownership: Robert H. Drewry; William T. Drewry; Susan Drewry Battaglia, 68.84%. jointly; William A. Scott, 10.28%; Drewry Family Trusts, Robert H. Drewry & William T. Drewry, Trustees, 8.12%; Judy W. Bryan, 5.76%; James T. Warkentin, 5.76%.
LPTV Stations:
Texas: KTMO-LP Amarillo; KTLD-LP Odessa; KTLE-LP Odessa.

ROBERT D. ADELMAN
731 N. Balsam
Ridgecrest, CA 93555
Phone: 760-371-1700
Represented (legal): Putbrese, Hunsaker & Trent PC.
LPTV Stations:
California: KTRO-LP Lancaster; K61AJ Palmdale.

ADULLAM GOSPEL CHURCH
RR1
Box 26
Richmondville, NY 12149
Phone: 518-234-4769
LPTV Stations:
New York: WUCB-LP Cobleskill; WYBN-LP Cobleskill.

AGAPE BROADCASTERS INC.
PO Box 1469
Crowley, LA 70527-1469
Phone: 337-783-1560
Fax: 337-783-1674
Officers:
Barry D. Thompson Sr., Chmn., Pres., Chief Exec. & Operating Officer
R. S. King Jr., Secy.
Annette G. Thompson, Treas. & Chief Financial Officer
Ownership: Barry D Thompson Sr., 70%.
Represented (legal): Pillsbury Winthrop Shaw Pittman LLP.
LPTV Stations:
Louisiana: KAGN-LP Crowley; KAJN-LP Lafayette; KFAM-LP Lake Charles.
Other Holdings:
Radio.

AGK COMMUNICATIONS ASSOC.
4853 Manor Hill Rd.
Syracuse, NY 13215
Phone: 315-468-0908
LPTV Stations:
New York: WHSU-CA Syracuse.

VICTOR AGMATA
1170 N. King St.
Honolulu, HI 96817
Phone: 808-847-1151
LPTV Stations:
Hawaii: K56EX Honolulu.

AGUILAR TV CLUB
Box 199
Aguilar, CO 81020-0199
Phone: 719-547-0639
E-mail: aguilartv@hotmail.com
Officer:
Bruce E. Merritt, Information Contact
LPTV Stations:
Colorado: K02AC Aguilar; K07AG Aguilar; K09AH Aguilar.

CITY OF AINSWORTH
PO Box 165
Ainsworth, NE 69210-0165
Phone: 402-387-2494

LPTV Stations:
Nebraska: K11KW Ainsworth; K13EH Ainsworth.

AIRWAVES INC.
c/o John C. Terrill
453 Simoron Dr.
Ogden, UT 84404
Phone: 801-393-0012
Web site: http://www.telemundo-utah.com
Officer:
John C. Terrill, Pres.
LPTV Stations:
Utah: K10OX Logan; KUTA-LP Logan; K57JB Park City.

AKRON TV INC.
1280 Bowie St.
Beaumont, TX 77701
Phone: 409-813-1000
E-mail: gershon7@juno.com
LPTV Stations:
Ohio: WAKN-LP Akron.

ALABAMA HERITAGE COMMUNICATIONS LLC
Box 10
Jacksonville, AL 36265
Phone: 256-782-5133
Ownership: Thomas E. Williams, Chief Exec. Officer.
Represented (legal): Cohn & Marks LLP.
LPTV Stations:
Alabama: WJXS-CA Jacksonville.

ALASKA BROADCASTING CO. INC.
1007 W. 32nd Ave.
Anchorage, AK 99503
Phone: 907-273-3192
Officer:
Jerry M. Bever, V.P.
Represented (legal): Wilkinson Barker Knauer LLP.
LPTV Stations:
Alaska: K11VP Homer-Seldovia.

ALASKA BROADCAST TELEVISION INC.
Box 210830
Anchorage, AK 99521
Phone: 907-337-2020
Fax: 907-333-9851
Officers:
Jerry L. Prevo, Pres.
Michael D. Murray, V.P., Operations
John Haynes, V.P.
Floyd Dameron, Secy.
Larry Linegar, Treas.
Ownership: Anchorage Baptist Temple, 14%; Curt Beytebiere, 14%; Robert Carr, 14%; Floyd Dameron, 14%; John Haynes, 14%; Larry Linegar, 14%; Michael Paulsen, 14%; ABT ownership:; Grace Mitchell; Bennie McFather; Jerry Prevo, 100% jointly.
Represented (legal): Joseph E. Dunne III.
LPTV Stations:
Alaska: KCFT-LP Anchorage.

ALASKA CORP. OF SEVENTH DAY ADVENTISTS
6100 O'Malley Rd.
Anchorage, AK 99516
Phone: 907-346-1004
LPTV Stations:
Alaska: K05KF Dillingham.

ALASKA PUBLIC TELECOMMUNICATIONS INC.
3877 University Dr.
Anchorage, AK 99508
Phone: 907-563-7070
Fax: 907-273-9192
E-mail: paul@kakm.org
Officers:
Tom Williams, Chmn.
Susan Satin, Pres.
Paul Stankavich, Gen. Mgr.
Ronnie Dent, Development Mgr.
Patsy Parker, Finance Mgr.
Ronnie Dent, Public Information Officer
Ownership: Non-profit organization.
LPTV Stations:
Alaska: K67AY Bird Point & Girdwood; K05FW Girdwood; K07PF Homer; K48AC Kasilof; K12LA Kenai, etc.; K21AM Ninilchik.
ETV Stations:
Alaska: KAKM Anchorage; KAKM-DT Anchorage.

STATE OF ALASKA
5900 E. Tudor Rd.
Division of Information Services
Anchorage, AK 99507
Phone: 907-269-5744
E-mail: jamie@akpb.org
Officer:
John Morrone, Deputy Dir.
Ownership: State government.
LPTV Stations:
Alaska: K04LY Adak; K13SH Adak; K04LL Akhiok; K09UD Akhiok; K10MV Akiak; K12NS Akiak; K04LK Akutan; K09RH Akutan; K04ND Alakanuk; K08KD Alakanuk; K08HU Aleknagik; K13RP Aleknagik; K09QL Allakaket, etc.; K04GP Alyeska; K11QI Ambler; K04IX Anaktuvuk Pass; K09RS Anaktuvuk Pass; K51AF Anchor Point; K07SS Angoon; K09QF Angoon; K02KY Aniak; K11QN Aniak; K07RE Anvik; K04LI Arctic Village; K09RV Arctic Village; K04LJ Atka; K09RX Atka; K04NH Atkasuk; K09TZ Atkasuk; K12NP Atmautlak; K05II Atmautluak; K04KS Barrow; K11NN Barrow; K04LC Beaver; K09QQ Beaver; K09TE Bettles; K13TE Bettles; K09TD Birch Creek; K13SY Birch Creek; K09HG Bird Point, etc.; K57BQ Bird Point, etc.; K04LU Buckland; K09RI Buckland; K02KK Cantwell; K09SI Cantwell; K13SD Cape Pole; K09QG Chalkyitsik; K02LO Chefornak; K04MK Chefornak; K13VV Chenega; K02KX Chevak; K10MT Chickaloon; K02LK Chignik; K07RY Chignik; K04MZ Chignik Lagoon; K09SO Chignik Lagoon; K02MR Chignik Lake; K11RQ Chignik Lake; K07QZ Chistochina; K09PX Chistochina; K13SB Chitina; K06LG Chuathbaluk; K09TT Circle; K13SI Circle; K03GO Circle Hot Springs; K06LP Circle Hot Springs; K06LK Clarks Point, etc.; K12NL Clarks Point, etc.; K09TV Coffman Cove; K13SZ Coffman Cove; K07TM Cold Bay; K13UO Cold Bay; K08KO Cooper Landing; K12MO Copper Center; K09OR Cordova; K15AK Cordova; K07TL Council; K09UK Council; K57DE Craig; K61DE Craig; K07RZ Crooked Creek; K04LT Deering; K09RN Deering; K17AF Delta Junction; K10LD Dillingham; K13UX Diomede; K07RU Dot Lake; K13RM Dot Lake; K16DO Eagle River; K55DC Eagle River Road; K58BH Eagle River Road; K61CB Eagle River Road; K05IJ Eagle Village; K09RF Eagle Village; K09TN Eek; K11SD Eek; K04KR Egegik; K09SK Egegik; K09TA Eight Fathoms Bight; K13TG Eight Fathoms Bight; K04MS Ekwok; K11QW Ekwok; K09TK Elfin Cove; K03GA Elim; K09QS Elim; K05IH Emmonak; K31AG English Bay; K43AK English Bay; K04MY Ernestine; K11RI Ernestine; K04LG False Pass; K09RP False Pass; K07RC Fort Yukon; K09TP Freshwater Bay; K13TW Freshwater Bay; K11RG Gakona; K04LZ Galena; K09QR Gambell; K08KA Girdwood; K10MB Girdwood; K12MM Girdwood Valley; K05HA Glenallen; K13UB Glennallen/Cooper Landing; K04LH Golovin; K07QX Golovin; K04KT Goodnews Bay; K09SG Goodnews Bay; K02ML Gravina Island; K04NC Gravina Island, etc.; K11QH Grayling; K02LW Gustavus; K04MR Gustavus; K07RF Haines; K09PD Haines; K08JY Halibut Cove; K12NW Halibut Cove; K58BI Healy; K09TB Hobart Bay; K13TT Hobart Bay; K08KP Hollis; K12NT Hollis; K07RJ Holy Cross; K02IB Homer & Seldovia; K13TR Homer & Seldovia; K04JH Homer, etc.; K11RK Homer/Seldovia; K04MO Hoonah; K07QV Hoonah; K04MC Hooper Bay; K09RY Hughes; K09QD Huslia; K09QI Hydaburg; K02MJ Hyder; K04MM Hyder; K04ME Igiugig; K09SP Igiugig; K04KO Iliamna; K07RV Iliamna; K25AI Indian & Hope; K47AM Indian & Hope; K04MF Ivanof Bay; K09SN Ivanof Bay; K09QP Kake; K12NR Kake; K09TM Kakhonak; K13TF Kakhonak; K04IU Kaktovik; K09QY Kaktovik; K09TR Kalskag; K11RF Kalskag; K09TX Kaltag; K04LS Kariuk; K09QK Kariuk; K09SM Kasaan; K13SG Kasaan; K02LZ Kasigluk; K09UE Kasigluk; K56AQ Kasilof; K61AN Kasilof; K67AU Kasilof; K23AF Kenai, etc.; K15AR Ketchikan; K21AH Ketchikan; K09RW Kiana; K09QW King Cove; K03GL King Mountain; K04KN King Salmon; K08KS King Salmon; K04LM Kipnuk; K09QZ Kivalina; K07TI Klawock; K11RA Klawock; K04KQ Klukwan; K11RD Klukwan; K02KZ Kobuk; K13SF Kobuk; K13UY Kodiak; K15AT Kodiak; K04JV Koliganek; K07QW Koliganek; K04LF Kongiganak; K09RG Kongiganak; K04MU Kotlik; K09SL Kotlik; K13UE Kotzebue; K02MB Koyuk; K03FZ Koyukuk; K13TQ Koyukuk; K09UJ Kwethluk; K11QY Kwethluk; K11SC Kwigillingok; K13UK Kwigillingok; K02MC Labouchere Bay; K07SK Labouchere Bay; K09QE Larsen Bay; K02MN Levelock; K07TT Levelock; K07TH Lime Village; K11RW Lime Village; K05IR Long Island; K10MU Long Island; K07RX Manley Hot Springs; K13TN Manley Hot Springs; K07LB Manokotak; K09TQ Manokotak; K02KV Marshall; K07TK Marshall; K07TJ McGrath; K09QC McGrath; K03GK McKinley Park; K10MI McKinley Park; K04MD Mekoryuk; K07SQ Mentasta Lake; K09QJ Mentasta Lake; K07SL Metlakatla; K11QZ Metlakatla; K09TI Meyers Chuck; K13TB Meyers Chuck; K05IK Minchumina; K09SZ Minchumina; K05HZ Minto; K13TK Minto; K15AP Moose Pass; K02MW Mosquito Lake; K13UM Mosquito Lake; K13TJ Mountain Village; K13TZ Naknek; K11KR Naknek & South Naknek; K10MR Napakiak; K13UV Napakiak; K02MZ Napaskiak; K07SJ Napaskiak; K09TJ Naukati Bay; K13TS Naukati Bay; K04LQ Nelson Lagoon; K09QM Nelson Lagoon; K55DE Nenana; K09QV New Stuyahok; K13TD New Stuyahok; K02LN Newtok; K04MT Newtok; K03GD Nightmute; K10LU Nightmute; K04MB Nikolai; K09PR Nikolai; K04LR Nikolski; K09RK Nikolski; K39AA Ninilchik; K15AG Ninilchik, etc.; K27AI Ninilchik, etc.; K33AF Ninilchik, etc.; K07RI Noatak; K09OW Nome; K13UG Nome; K02LJ Nondalton; K09RQ Nondalton; K04KP Northway; K04IS Nuiqsut; K09RT Nuiqsut; K02KW Nulato; K13RN Old Harbor; K02MA Ouzinkie; K07QY Ouzinkie; K04MQ Paxson; K11QV Paxson; K09TS Pedro Bay; K13SV Pedro Bay; K04LB Pelican; K09RM Pelican; K04MA Perryville; K15AF Petersburg; K21CK Petersburg; K02LI Pilot Point; K15AU Pilot Station; K02LV Pitkas Point; K04MW Pitkas Point; K05HY Platinum; K13UJ Platinum; K04MV Point Baker; K09SY Point Baker; K04IQ Point Hope; K09QN Point Hope; K04IT Point Lay; K09UC Point Lay; K09TL Port Alice; K13TL Port Alice; K07SH Port Alsworth; K13TU Port Alsworth; K09QB Port Graham; K13SC Port Graham; K13SA Port Heiden; K07RG Port Lions; K09SR Port Lions; K02LX Port Moller; K07SO Port Moller; K11QX Port Protection; K13TV Port Protection; K07TU Portage Creek; K13KY Portage Creek; K09SX Quinhagak; K13SK Quinhagak; K04LO Rampart; K09RD Rampart; K02LA Red Devil; K09TC Rowan Bay; K13TM Rowan Bay; K04KU Ruby; K09SH Russian Mission; K11SB Russian Mission; K09RA Sand Point; K07RD Savoonga; K02LS Scammon Bay; K07SR Scammon Bay; K09RL Selawik; K55DD Seward; K04KY Shageluk; K02LM Shaktoolik; K07QU Shaktoolik; K08KM Sheep Mountain; K12NO Sheep Mountain; K03GP Sheldon Point; K11QR Sheldon Point; K04LD Shishmaref; K09RZ Shishmaref; K07RA Shungnak; K11QE Skagway; K13QQ Skagway; K04KX Slana; K13SM Slana; K07SX Sleetmute; K05IB Sparrevohn; K09RE St. George; K13SX St. Mary's; K09QX St. Michael; K02LP St. Michaels; K09RB St. Paul; K04LE Stebbins; K09RR Stebbins; K04NA Stevens Village; K09SV Stevens Village; K13SE Stony River; K04LN Takotna; K09PN Takotna; K07RB Tanana; K07SA Tanunak; K09SW Tanunak; K13SJ Tatitlek; K11RV Telida; K13RO Telida; K04LW Teller; K09RD Teller; K07RH Tenakee Springs; K07SP Tetlin; K11QU Tetlin; K07SN Thorne Bay; K11RC Thorne Bay; K09QU Togiak; K13RR Tok; K04LV Toksook Bay; K11QG Toksook Bay; K16AF Trapper Creek; K24AG Trapper Creek; K08ID Tuluksak; K11RE Tuluksak; K09TF Tuntutuliak; K13TC Tuntutuliak; K09RC Unalakleet; K04KV Unalaska; K02HO Unalaska, etc.; K09OT Valdez; K15AI Valdez; K09TW Venetie; K04IR Wainwright; K09QD Wainwright; K02LT Wales; K04MN Wales; K07SI Whales Pass; K11RB Whales Pass; K11QT White Mountain; K13TD White Mountain; K09UB Whittier; K13TA Wiseman; K02ME Womens Bay; K07ST Womens Bay; K15AJ Wrangell; K21AF Wrangell; K09UA Yakutat.

BOARD OF EDUCATION OF THE CITY OF ALBUQUERQUE
1130 University Blvd. NE
Albuquerque, NM 87102-1798
Phone: 505-277-2121
Fax: 505-277-2191
Represented (legal): Dow Lohnes PLLC.
LPTV Stations:
New Mexico: K38DA-D Aztec; K28GF Cimarron; K18HR Conchas Dam; K34HF-D Cuba; K49KF-D Espanola; K40FI-D Farmington; K43AI Farmington; K31FX Pie Town; K46HY-D Socorro; K15HD-D Taos; K33BN Taos; K49IL Tecolote; K31JR Thoreau; K28GV Tres Piedras.
ETV Stations:
New Mexico: KNME-DT Albuquerque; KNME-TV Albuquerque; KNMD-DT Santa Fe.

ALLAKAKET CITY COUNCIL
5900 E. Tudor Rd.
Anchorage, AK 99507
LPTV Stations:
Alaska: K02KB Allakaket.

ALLBRITTON COMMUNICATIONS CO.
1000 Wilson Blvd.
Suite 2700
Arlington, VA 22209
Phone: 703-647-8700
Fax: 703-647-8707
E-mail: jfritz@allbrittontv.com
Officers:
Joe L. Allbritton, Chmn., Exec. Committee
Robert L. Allbritton, Chmn. & Chief Exec. Officer
Lawrence I. Hebert, Vice Chmn.
Frederick J. Ryan Jr., Vice Chmn., Pres. & Chief Operating Officer
Jerald N. Fritz, Sr. V.P., Legal & Strategic Affairs

Stephen P. Gibson, Sr. V.P. & Chief Financial Officer
Ownership: Joe L Allbritton.
Represented (legal): Fulbright & Jaworski LLP.
LPTV Stations:
Alabama: WBMA-LP Birmingham.
Virginia: W05AA Roanoke.
Commercial TV Stations:
Alabama: WJSU-DT Anniston; WJSU-TV Anniston; WCFT-DT Tuscaloosa; WCFT-TV Tuscaloosa.
Arkansas: KATV Little Rock; KATV-DT Little Rock.
District of Columbia: WJLA-DT Washington; WJLA-TV Washington.
Oklahoma: KTUL Tulsa; KTUL-DT Tulsa.
Pennsylvania: WHTM-DT Harrisburg; WHTM-TV Harrisburg.
South Carolina: WCIV Charleston; WCIV-DT Charleston.
Virginia: WSET-DT Lynchburg; WSET-TV Lynchburg.
Newspapers:
Connecticut: Enfield Press
Massachusetts: Wallace Pennysaver; The Westfield Evening News (published by Allbritton affiliate Westfield News Advertiser Inc.); Longmeadow News

MARK C. ALLEN
4531 Shannon Place
Redding, CA 96001
Phone: 530-246-8782
Fax: 530-547-4925
E-mail: kmcatv@yahoo.com
LPTV Stations:
California: KVTU-LP Los Angeles; KMCA-LP Redding; KQSX-LP Redding.

ALLISON TV ASSN.
11173 State Hwy. 151
Ignacio, CO 81137
LPTV Stations:
Colorado: K11BA Allison.

TOWN OF ALMA
Box 1050
Alma, CO 80420
LPTV Stations:
Colorado: K02GX Alma.

ALMANOR TV & FM ASSN.
Box 111
Chester, CA 96020-0111
LPTV Stations:
California: K57AD Chester; K63DP Chester; K59AU Chester, etc.; K67BS Chester, etc..

ALMAVISION HISPANIC NETWORK INC.
Box 341440
Los Angeles, CA 90034
Phone: 213-622-4445
Fax: 213-622-4443
Officer:
Juan Bruno Caamano, Pres.
Represented (legal): Katten, Munchin & Rosenman LLP.
LPTV Stations:
California: KTAV-LP Altadena; K55KD Van Nuys.
Florida: WEYS-LP Miami.

ALPHA & OMEGA COMMUNICATIONS LLC
314 S. Redwood Rd.
Salt Lake City, UT 84104
Phone: 801-595-0056
LPTV Stations:
Idaho: KCLP-CA Boise.
New Mexico: KYNM-LP Albuquerque.
Utah: K58FT Huntsville; K55IT Provo; K49GD Spanish Fork.
Commercial TV Stations:
Utah: KTMW Salt Lake City.

ALPHA-OMEGA BROADCASTING OF ALBUQUERQUE INC.
4501 Montgomery NE
Albuquerque, NM 87109
Phones: 505-883-1300; 505-884-8355
Officers:
Raymond L. Franks Jr., Chmn.
Brenton D. Franks, Chief Operating & Financial Officer
Represented (legal): Midlen Law Center.
LPTV Stations:
New Mexico: KTVS-LP Albuquerque.
ETV Stations:
New Mexico: KAZQ Albuquerque; KAZQ-DT Albuquerque.

AMKA BROADCAST NETWORK INC.
109 Bayview Blvd.
Suite A
Oldsmar, FL 34677
Phone: 727-725-3500
Fax: 813-814-7575
Officer:
Sotirios Agelatos, Pres. & Chief Exec. Officer
LPTV Stations:
Florida: WZRA-CA Oldsmar.

ANDERSON VALLEY TV INC.
Box 391
Boonville, CA 95415
LPTV Stations:
California: K57CT Boonville, etc.; K59CH Boonville, etc.; K61CH Boonville, etc.; K63CE Boonville, etc.; K67CC Boonville, etc.; K69CU Boonville, etc..

R. E. ANDREASSEN
HC 60
Box 4860
Delta Junction, AK 99737
Phone: 907-895-5100
LPTV Stations:
Alaska: K10OB Delta Junction.

ANET COMMUNICATIONS INC.
1026 Chorro St.
No. 2
San Luis Obispo, CA 93401
LPTV Stations:
California: KCCE-LP San Luis Obispo.

ANGOON PUBLIC SCHOOLS
5900 E. Tuor Rd.
Anchorage, AK 99507
LPTV Stations:
Alaska: K02JI Angoon.

CITY OF ANVIK
5900 E. Tudor Rd.
Anchorage, AK 99507
LPTV Stations:
Alaska: K02JY Anvik.

APEX BROADCASTING INC.
4307 Hwy. 39N
Meridian, MS 39301
LPTV Stations:
Louisiana: KJEF-CA Jennings.

ARNOLD N. APPLEBAUM
14830 Valley View Ave.
La Mirada, CA 90638
LPTV Stations:
California: KSBT-LP Santa Barbara.

APPLE VALLEY TV ASSOCIATION INC.
Box 582
Wenatchee, WA 98807-0582
Phone: 509-293-4403
E-mail: lonnie@kwcctv.com
Officer:
Lonnie K. England, Pres. & Chief Exec. Officer
LPTV Stations:
Washington: K57BA Baker Flats area; K59BF Baker Flats area; K09ES Cashmere; K11EZ Cashmere; K13ER Cashmere; K40AE Cashmere; K08JP Dryden; K10LG Dryden; K12LV Dryden; K52ER Dryden; K57AY Dryden; K53DN East Wenatchee; K55FO East Wenatchee; K12CF Malaga, etc.; KNEE-LP Malaga, etc.; KWVC-LP Malaga, etc.; K51AE Monitor, etc.; K53AH Monitor, etc.; K55BN Monitor, etc.; K09CL Rock Island, etc.; K11CS Rock Island, etc.; K13CQ Rock Island, etc.; K13EZ Squilchuck; K09FF Squilchuck State Park; K11FJ Squilchuck State Park; K65AU Stemilt, etc.; K67CD Stemilt, etc.; K51DR Wenatchee; KWCC-LP Wenatchee.

AQC PRODUCTIONS
Box 753
Atlanta, TX 75551
Phone: 903-796-8820
Fax: 903-796-1786
E-mail: aqctv@sbcglobal.net
Web site: http://www.aqctv.com
LPTV Stations:
Texas: KAQC-LP Atlanta.

AQUA-LAND COMMUNICATIONS INC.
60 Stage Coach Rd.
Portage, IN 46368
Phone: 219-767-1541
Officer:
Thomas W. Tittle, Pres. & Chief Operating Officer
LPTV Stations:
Indiana: WAAA-LP Westville.

ARACELIS ORTIZ CORP.
PO Box 532979
Harlingen, TX 78552
Phone: 956-421-2635
E-mail: jackie@lafamiliatv.com
Officers:
Aracelis Ortiz, Pres.
Julie Mejia, V.P.
Veronica Ortiz, Treas.
Ownership: Aracelis Ortiz, see listing, 46%; Julie Mejia, 27%; Veronica Ortiz, 27%.
LPTV Stations:
Arizona: KCOS-LP Phoenix.
Texas: KSPG-LP Carrizo Springs; KADM-LP Corpus Christi; KNTA-LP New Braunfels; KRYM-LP Raymondville.

ARDMORE COMMUNITY HEALTH & EDUCATION ORGANIZATION INC.
Box 7
Ardmore, OK 73401
Phone: 580-223-8077
LPTV Stations:
Oklahoma: KCYH-LP Ardmore.

AREA 51 DMG INC.
1025 Thomas Jefferson St NW, Ste 700
c/o Katten Muchin Rosenman LLP
Washington, DC 20007-5201
Phone: 203-557-3279
Officer:
Allen Christopher, Pres.
Ownership: Allen Christopher, 20%. shares; remainder held by ten private investors.
Represented (legal): Katten, Munchin & Rosenman LLP.
LPTV Stations:
Connecticut: WNHX-LP New Haven.

ARIZONA STATE BOARD OF REGENTS FOR ARIZONA STATE U.
c/o Elizabeth Craft
Tempe, AZ 85287-2904
Phones: 480-965-3506; 480-965-6738
Fax: 480-965-1371
E-mail: eight@asu.edu
Officers:
Charles R. Allen, Gen. Mgr.
Ray Murdock, Finance & Administration Mgr.
Represented (legal): Covington & Burling.
LPTV Stations:
Arizona: K42AC Cottonwood, etc.; K14KK Flagstaff; K43IB Globe & Miami; K47GQ Parks; K55DB Prescott, etc.; K03FB Snowflake, etc..
ETV Stations:
Arizona: KAET Phoenix; KAET-DT Phoenix.

ARIZONA U. BOARD OF REGENTS
Modern Languages Bldg.
No. 225
Tucson, AZ 85721
Phone: 602-621-7365
Officers:
Rudy Campbell, Pres.
Kurt Davis, Secy.
George Amos, Treas.
John Platt, Asst. Treas.
LPTV Stations:
Arizona: K20GG Duncan.

ARMSTEAD, DELL, HORSE PRAIRIE TV BOOSTER CLUB
PO Box 240022
Dell, MT 59724-0022
Phone: 406-276-3459
Officer:
Bonnie Huntsman, Secy.-Treas.
LPTV Stations:
Montana: K06FN Dell; K11IN Dell.

ASOCIACION EVANGELISTICA CRISTO VIENE INC.
Box 949
Camuy, PR 00627
Phone: 787-898-5120
Fax: 787-898-0529
Officers:
Jose J. Avila, Pres.
Esther Robles, Secy.
Ownership: Tito Apiles, 25%; Jose J Avila, 25%; Edwin Tavarez, 25%; Vincente Vales, 25%.
LPTV Stations:
Puerto Rico: W54AQ Yauco.
Commercial TV Stations:
Puerto Rico: WCCV-DT Arecibo; WCCV-TV Arecibo.

ASPEN TELEVISION LLC
c/o Plum TV, 75 Industrial Rd.
Box 610
Wainscott, NY 11975
Phone: 212-407-4965
Officer:
Chris Clowacki, Pres.
Represented (legal): Katten, Munchin & Rosenman LLP.

LPTV Stations:
Colorado: KSZG-LP Aspen.

ASSOCIATED CHRISTIAN TELEVISION SYSTEM INC.
4520 Parkbreeze Court
Orlando, FL 32808
Phone: 407-298-5555
Officers:
Claud Bowers, Chmn., Pres. & Chief Exec. Officer
Angela Courte, V.P., Operations
P. B. Howell Jr., V.P.
Freeda Bowers, Secy.-Treas. & Chief Financial Officer
Ownership: Non-profit organization.
Represented (legal): Koerner & Olender PC.
LPTV Stations:
Florida: W69AY Alachua, etc.; WACX-LP Tallahassee.
Commercial TV Stations:
Florida: WACX-DT Leesburg.

ATLANTIC COAST COMMUNICATIONS INC.
Box 340
Holmdel, NJ 07733
Phone: 732-264-8766
LPTV Stations:
New York: W26CE New York.

CITY OF ATWOOD
106 S. 3rd
Atwood, KS 67730
LPTV Stations:
Kansas: K13QO Atwood.

AUSTIN TELEVISION ASSOCIATION
PO Box 10
Austin, NV 89310
LPTV Stations:
Nevada: K10KB Austin; K26EH Austin; K28EI Austin; K46FB Austin; K41HH Austin & Reese River.

AVN INC.
2567 Central Ave.
Augusta, GA 30904
Phone: 706-736-6700
E-mail: wbek@wbek.com
Officers:
Jeremy M. Coghlan, Pres. & Programming Dir.
M. J. Groothand, Exec. V.P., Mktg.
Ownership: Jeremy M Coghlan.
LPTV Stations:
Georgia: WBEK-CA Augusta.

FRANK & LINDA AZEVEDO
2731 Iowa Ave.
Modesto, CA 95351
Phone: 204-577-0743
Officers:
Frank Azevedo, Chmn., Chief Exec. & Operating Officer
Linda Azevedo, Pres., Secy.-Treas. & Chief Financial Officer
LPTV Stations:
California: KAZV-LP Modesto.

AZTECA BROADCASTING CORP.
323 E. San Joaquin St.
Tulare, CA 93274
Phone: 559-686-1370
E-mail: ksvntv@aol.com
Officer:
Rolando Collantes, Pres.
Ownership: Harry J Pappas. See Pappas Telelcasting Companies.
LPTV Stations:
Arizona: K24DK Bullhead City.
Utah: KSVN-CA Ogden.

BACA COUNTY
741 Main St.
Springfield, CO 81073
Phone: 719-523-6532
Fax: 719-523-6584
LPTV Stations:
Colorado: K45BU Deora; K47CJ Deora; K49BT Deora; K51CL Deora, etc.; K08GY Mount Carmel; K10IM Mount Carmel; K12IM Mount Carmel; K13VR Mount Carmel; K03DZ Southwest Baca County; K06HW Southwest Baca County; K07UN Southwest Baca County; K09JS Southwest Baca County, etc.; K62CT Springfield; K64CT Springfield; K66CW Springfield; K68CR Springfield.

BAKER COMMUNITY SERVICES DISTRICT
Box 590
Baker, CA 92309
LPTV Stations:
California: K06JL Baker; K07IH Baker; K09HL Baker; K11KJ Baker.

BAKER TV TAX DISTRICT
PO Box 1135
8 Prairie View Dr
Baker, MT 59313-1135
Phone: 406-778-2203
E-mail: dvgustaf@midrivers.com
Officer:
David H. Gustafson, Pres.
LPTV Stations:
Montana: K04IH Baker; K08IP Baker; K10JP Baker; K13OW Baker.

BANGOR MEDIA GROUP LLC
5230 Blenheim Rd.
Charlottesville, VA 22902
Phone: 804-286-3528
LPTV Stations:
Maine: WBAN-LP Bangor.

THEODORE BANNISTER
635 Cedar St.
Tigerton, WI 54486
Phone: 715-535-2793
E-mail: familyofchristchurch@frontiernet.net
LPTV Stations:
Wisconsin: W04CW Tigerton, etc..

BARBOURVILLE AREA TELEVISION CORP.
PO Box 1600
Barbourville, KY 40906
LPTV Stations:
Kentucky: W04AF Barbourville; W07AH Barbourville.

BARINOWSKI INVESTMENT CO. LP
2278 Wortham Ln
Groveton, GA 30813
Phone: 706-309-9609
E-mail: ctbarinowski@comcast.net
Ownership: Georgia-Carolina Bulk Equipment Inc., Gen. Partner. votes; 10% assets; C. T. Barinowski, Ltd. Partner, 90%. assets; GCBEI ownership:; C. T. Barinowski, Pres..
Represented (legal): Southmayd & Miller.
LPTV Stations:
Georgia: WPHJ-CA Vidalia.
Other Holdings:
Radio.

WILLIAM A. BARNHARDT
212 Rock St.
Pomeroy, OH 45769
Phone: 740-992-6558
Fax: 740-992-6556
E-mail: tv27@eurekanet.com
LPTV Stations:
Ohio: WJOS-LP Pomeroy.

BARRY TELECOMMUNICATIONS INC.
Box 6607
West Palm Beach, FL 33405
Phone: 561-737-8000
Fax: 561-369-3067
Officers:
Jeanne O'Laughlin, Chmn.
Jerry Carr, Pres. & Chief Exec. Officer
Phil DiCorno, V.P., Development
Bernard Henneberg, V.P., Finance
Represented (legal): Schwartz, Woods & Miller.
LPTV Stations:
Florida: W44AY Fort Pierce.
ETV Stations:
Florida: WXEL-DT West Palm Beach; WXEL-TV West Palm Beach.
Other Holdings:
Radio.

BASIN TV ASSOCIATION
PO Box 114
204 Young Ave
Basin, MT 59631
LPTV Stations:
Montana: K09BG Basin; K11LA Basin.

CITY OF BASSETT
PO Box 383
Bassett, NE 68714
LPTV Stations:
Nebraska: K13PB Bassett.

BATES TECHNICAL COLLEGE
1101 S. Yakima Ave.
Tacoma, WA 98405
Phone: 253-596-1528
Fax: 253-596-1623
Ownership: Board of Trustees:; Mike Grunwald, Chmn.; Karen Seinfeld, Vice Chmn.; Calvin Pearson Jr., Board Member; Theresa Pan-Hosley, Board Member; Stanley Rumbaugh, Board Member.
Represented (legal): Akin, Gump, Strauss, Hauer & Feld LLP.
LPTV Stations:
Washington: K65BU Grays River, etc..
ETV Stations:
Washington: KCKA Centralia; KCKA-DT Centralia; KBTC-DT Tacoma; KBTC-TV Tacoma.

BCB INC.
525 E. Tennessee St.
Florence, AL 35630
Phone: 256-764-8170
Fax: 256-764-8340
Officers:
Benny Carle, Chmn. & Chief Exec. Officer
Benjy Carle, Chief Operating Officer
Jay Carle, Chief Financial Officer
Ownership: Benny Carle.
LPTV Stations:
Alabama: WBCF-LP Florence; WXFL-LP Florence.
Other Holdings:
Radio.

B COMMUNICATIONS JOINT VENTURE
11737 Nelon St.
Corpus Christi, TX 78410
Phone: 361-289-0125
Ownership: Gerald Benavides, 50%; Albert Benavides, 25%; Rick Benavides, 25%.
LPTV Stations:
Texas: KBNB-LP San Antonio; KFLZ-CA San Antonio.

BEACH TV OF SOUTH CAROLINA INC.
Box 9556
Panama City Beach, FL 32407
Phone: 904-234-2773
LPTV Stations:
South Carolina: WGSC-LP Myrtle Beach; WGSI-CA Myrtle Beach.

BEACH TV PROPERTIES INC.
8317 Front Beach Rd.
Suite 23
Panama City, FL 32407
Phone: 850-234-2773
E-mail: jud@touristnet.net
Officers:
Byron J. Colley Jr., Pres.
Tonita Davis, Secy.-Treas.
Ownership: Jud Colley, 50%; Tonita Davis, 50%.
LPTV Stations:
Florida: WDES-CA Destin; WCAY-LP Key West; W46AN Panama City; WPFN-CA Panama City.
Georgia: WTHC-LP Atlanta.
Louisiana: KNOV-LP New Orleans.
Commercial TV Stations:
Florida: WAWD Fort Walton Beach; WAWD-DT Fort Walton Beach; WPCT Panama City Beach; WPCT-DT Panama City Beach.

BEAR LAKE COUNTY T.V. DISTRICT
PO Box 184
Montpelier, ID 83254
Phone: 208-847-1376
LPTV Stations:
Idaho: K09PL Dingle, etc.; K11PP Dingle, etc.; K13QY Dingle, etc.; K17CO Georgetown; K19DQ Montpelier; K21CE Montpelier; K23BV Montpelier; K25CK Montpelier; K27CS Montpelier; K29BM Montpelier; K31CI Montpelier; K33DR Montpelier; K52EC Montpelier; K54DY Montpelier; K56FM Montpelier.

BEAR VALLEY BROADCASTING INC.
41506 Big Bear Blvd.
Box 1634
Big Bear Lake, CA 92315
Phones: 909-878-4886; 909-522-9063
Fax: 909-866-8452
LPTV Stations:
California: K06MU Big Bear Lake Valley.

BEATTY TOWN ADVISORY COUNCIL
PO Box 837
Beatty, NV 89003
LPTV Stations:
Nevada: K02JM Beatty; K04JK Beatty; K06MH Beatty; K07PM Beatty; K16CR Beatty.

BEAVER CITY CORP.
60 W. Center St.
Beaver, UT 84713
Phone: 435-438-2451

LPTV Stations:
Utah: K44HT Beaver; K46IB Beaver; K07GY Beaver, etc.; K09CS Beaver, etc.; K11CX Beaver, etc.; K13CV Beaver, etc..

VIRGINIA M. BECKER
Box 1300
Hawthorne, NV 89415
Phone: 702-945-1300
LPTV Stations:
Nevada: K13WI Hawthorne.

BEECH STREET COMMUNICATIONS
601 Beech St.
Box 1469
Texarkana, AR 75504
Phone: 870-774-3500
Fax: 870-774-3600
Officers:
Bill Steeger, Pres.
Burns Barr, Chief Exec. Officer
Larry Crank, Chief Financial Officer
Ownership: Dan Brown, 11%. votes; Robert Brown, 11%. votes; Maxine Crow, 11%. votes; Tim Day, 11%. votes; Carolyn Eppinette, 11%. votes; Jane Qualls, 11%. votes; Larry West, 11%. votes; Norman Wolf, 11%. votes; Dick Young, 11%. votes.
Represented (legal): Joseph E. Dunne III.
LPTV Stations:
Arkansas: KLFI-LP Texarkana.

BELA TV LLC
7500 N.W. 72nd Ave.
Medley, FL 33166
Phone: 305-478-3737
Ownership: Star Studios LLC, 51%; Cranston LLC, 44%; Leibowitz Family Broadcasting LLC, 5%; SSLLC ownership:; Robert Behar; CLLC ownership:; Lynn Welshman, 69%; Paul Libovitz, 11%; Pablo Barbachano, 5%; Susan Harrison, 5%; Hye-Tech LLC, 5%; LFBLLC ownership:; Matthew Leibowitz; HTLLC ownership:; Andre Nazarian.
Represented (legal): Leibowitz & Associates PA.
LPTV Stations:
Arizona: KEJR-LP Phoenix.
Commercial TV Stations:
Arizona: KMOH-DT Kingman; KMOH-TV Kingman.
California: KBEH Oxnard; KBEH-DT Oxnard.

BELIEVER'S BROADCASTING CORP.
PO Box 1189
Quincy, IL 62306
Phone: 217-228-1616
Fax: 217-228-0966
E-mail: mikew@wtjr.org
Web site: http://www.wtjr.org
Officers:
Patricia Geisendorfer, Acting Pres.
Kenneth Geisendorfer, V.P. & Secy.
Mike Wortman, Treas.
LPTV Stations:
Illinois: WEIL-LP Effingham.

BELO CORP.
Box 655237
Dallas, TX 75265
Phone: 214-977-6606
Fax: 214-977-6603
E-mail: nhulcy@belo.com
Web site: http://www.belo.com
Officers:
Robert W. Decherd, Chmn. & Chief Exec. Officer
Dunia A. Shive, Pres. & Chief Operating Officer
Dennis A. Williamson, Exec. V.P. & Chief Financial Officer
Donald Skip Cass, Exec. V.P., Internet & Business Development Activities
Guy H. Kerr, Sr. V.P., Law & Government
Ownership: Publicly held.
LPTV Stations:
Arizona: K34EE Cottonwood & Prescott; K38AI Cottonwood, etc.; K54GI Flagstaff; K57BO Globe & Miami; K11LC Prescott; K50FV Tucson; K53GM Williams-Ash Fork.
Idaho: K05DC Cambridge, etc.; K13GO Cascade; K41FJ Coeur d'Alene; K13GW Council; K05DD Glenns Ferry; K21CC Lewiston; K13SO McCall, etc.; KTFT-LP Twin Falls.
Louisiana: WBXN-CA New Orleans.
North Carolina: W29BC Biscoe.
Oregon: K29AZ Newport; K08KN Prineville.
Washington: K35HU Grays River, etc..
Commercial TV Stations:
Arizona: KASW Phoenix; KASW-DT Phoenix; KTVK Phoenix; KTVK-DT Phoenix; KMSB-DT Tucson; KMSB-TV Tucson; KTTU-DT Tucson; KTTU-TV Tucson.
Idaho: KTVB Boise; KTVB-DT Boise.
Kentucky: WHAS-DT Louisville; WHAS-TV Louisville.
Louisiana: WWL-DT New Orleans; WWL-TV New Orleans; WUPL Slidell; WUPL-DT Slidell.
Missouri: KMOV St. Louis; KMOV-DT St. Louis.
North Carolina: WCNC-DT Charlotte; WCNC-TV Charlotte.
Oregon: KGW Portland; KGW-DT Portland.
Texas: KVUE Austin; KVUE-DT Austin; WFAA-DT Dallas; WFAA-TV Dallas; KHOU-DT Houston; KHOU-TV Houston; KENS-DT San Antonio; KENS-TV San Antonio.
Virginia: WVEC-DT Hampton; WVEC-TV Hampton.
Washington: KONG-DT Everett; KONG-TV Everett; KING-DT Seattle; KING-TV Seattle; KREM-DT Spokane; KREM-TV Spokane; KSKN Spokane; KSKN-DT Spokane.
Newspapers:
Various publications in California, Rhode Island & Texas.
California: The Press-Enterprise, Riverside
Rhode Island: The Providence Journal, Providence
Texas: Denton Record-Chronicle, Dallas-Fort Worth; The Dallas Morning News, Dallas
Other Holdings:
Cable Network: TXCN (Texas Cable News); Local News on Cable (Norfolk-Hampton, VA); NewsWatch on Channel 15 (New Orleans); NorthWest Cable News Network
Data service: Belo Interactive Inc..

GERALD G. BENAVIDES
11737 Nelon Dr.
Corpus Christi, TX 78410
Phone: 361-241-7794
Fax: 361-241-7945
E-mail: jb12@sbcglobal.net
Represented (legal): Booth Freret Imlay & Tepper PC.
LPTV Stations:
Arizona: K25HU Kingman; K53IJ Prescott.
California: KLAU-LP Redlands.
Florida: WVFW-LP Miami.
Texas: KCCZ-LP Corpus Christi; KVFW-LP Fort Worth; KBFW-LP Gainesville; KTXU-LP San Marcos.

YING HUA BENNS
1225 Connecticut Ave. NW
Washington, DC 20036
LPTV Stations:
Tennessee: WYHB-CA Chattanooga.

BENT COUNTY
County Courthouse
PO Box 350
Las Animas, CO 81054
LPTV Stations:
Colorado: K63AF Las Animas; K65AJ Las Animas; K67AH Las Animas; K69AN Las Animas.

BETA BROADCASTING INC.
5050 Edison Ave.
No. 219
Colorado Springs, CO 80915
Phone: 719-578-0517
Fax: 719-574-7776
Officers:
Jack Connelly, Chmn. & Pres.
Jack Manning, Secy.-Treas.
Ownership: Jack Connelly; Zoe Connelly; Jack Manning; Norma Dee Manning.
LPTV Stations:
Colorado: KJCS-LP Colorado Springs.

BETHANY WORLD PRAYER CENTER INC.
13855 Plank Rd.
Baker, LA 70714
Phone: 225-774-1700
Fax: 225-774-7785
LPTV Stations:
Louisiana: WLFT-CA Baton Rouge.

BETHEL BROADCASTING INC.
Box 468
Bethel, AK 99559
Phone: 907-543-3131
Fax: 907-543-3130
Officers:
Andrew Guy, Pres.
John A. McDonald, Chief Operating Officer
Jan Debnam, Chief Financial Officer
Represented (legal): Wilkinson Barker Knauer LLP.
LPTV Stations:
Alaska: K15AV Bethel; K21AO Bethel.
ETV Stations:
Alaska: KYUK-TV Bethel.
Other Holdings:
Radio.

BETHEL SANITARIUM
5825 Kuiken
Evansville, IN 47710
Phone: 812-428-6348
LPTV Stations:
Indiana: W23BV Evansville; W66CT Mount Vernon.

BETTER LIFE TELEVISION INC.
PO Box 776
Grants Pass, OR 97528
Phone: 541-474-3089
Fax: 541-474-9409
E-mail: kbln@betterlifetv.tv
Web site: http://www.betterlifetv.tv
Officers:
Robert Heisler, Pres.
Delmer Wagner, V.P.
Olen Nations, Secy.
Don Eisner, Treas.
Ownership: Robert L Heisler; Delmer Wagner; Olin Nations; Forrest Bigger; Jean Cline; Del Cline; Merlin Fjarli; Gordon Hewlett; Jim Hulse; Lowell Huffman; Chad McComas; Roy Moses; Mary Nations; Ann Reed; Arlen Sprode; Richard Surroz; Richard Trautwein, 4.7%. each.
Represented (legal): Donald E. Martin.
LPTV Stations:
Oregon: K48GO Cave Junction; K44FH Coos Bay; K22FC Grants Pass; K47GI Grants Pass; K48IW Kalmath; K18GB Medford; K25IM Medford; K29GX Merlin; K33GJ Merlin; K47HT Roseburg.
Commercial TV Stations:
Oregon: KBLN Grants Pass.

RONALD A. BEVINS
713 W. Yakima Ave.
Yakima, WA 98902
Phone: 509-452-8817
Fax: 509-248-7499
LPTV Stations:
Washington: K29FF Kennewick; K23FU Kennewick & Pasco; K04OI Pasco & Kennewick; K13WP Sunnyside; K08LU Sunnyside-Grandview; K39FU Yakima; K43GY Yakima; K49GF Yakima, etc..

BIG ELK MEADOWS ASSOCIATION
Box 440
Lyons, CO 80540
LPTV Stations:
Colorado: K08JK Big Elk Meadows; K11OF Big Elk Meadows; K13OU Big Elk Meadows.

BIG FLAT TV ASSOCIATION
PO Box 136
Turner, MT 59542
Phone: 406-379-2293
E-mail: tfairbank@co.blaine.mt.us
Officer:
Tom Fairbank, TV Board Chmn.
LPTV Stations:
Montana: K60BV Turner-Hogeland; K64BQ Turner-Hogeland; K66BZ Turner-Hogeland.

BIG SANDY TV CLUB
PO Box 494
Big Sandy, MT 59520-0494
Phone: 406-378-2582
Officer:
Cynthia J. Desrosier, Secy.-Treas.
LPTV Stations:
Montana: K07IP Big Sandy; K10BK Big Sandy; K13OQ Big Sandy.

BIG SKY OWNERS ASSN. INC.
PO Box 160057
Big Sky, MT 59716
Phone: 406-995-4166
E-mail: bsoamj@3rivers.net
Officer:
Mary Jane McGarity, Exec. Dir.
LPTV Stations:
Montana: K07LE Gallatin River, etc.; K09LP Gallatin River, etc..

BILTMORE BROADCASTING CORP.
15304 Sunset Blvd.
Suite 204
Pacific Palisades, CA 90272
Phone: 310-454-8673
Fax: 310-454-4983
Officers:
Paul A. Zevnik, Pres. & Secy.
Walter F. Ulloa, V.P.
Ownership: Walter F Ulloa, 50%. assets; Paul A Zevnik, 50%. assets, 100% voting. For Ulloa's & Zevnik's other interests, see Entravision Communications Co. LLC.
Represented (legal): Thompson Hine LLP.
LPTV Stations:
California: KODG-LP Palm Springs; KBAB-LP Santa Barbara.
Nevada: KLSV-LP Las Vegas.

BIRACH BROADCASTING CORP.
21700 Northwestern Hwy., Tower 14
Suite 1190
Southfield, MI 48075

Phone: 248-557-3500
LPTV Stations:
California: KIJR-LP Lucerne Valley.

BIRNEY TV CLUB
PO Box 551
Birney, MT 59012
LPTV Stations:
Montana: K11CH Birney; K13RW Birney.

BITTERROOT VALLEY PUBLIC TV INC.
PO Box 838
Hamilton, MT 59840
Phone: 406-961-3692
E-mail: bvtv@bvtv.org
Officer:
Mike Looney, Board Member
LPTV Stations:
Montana: K21AN Darby; K29CV Florence; K67EC Pinesdale.

BLACK HAWK COLLEGE
6600 34th St.
Moline, IL 61265-5899
Phone: 309-796-2424
Fax: 309-796-2484
Officers:
Steve Spivey, Chmn.
Glenn Doyle, Vice Chmn.
Keith Miller, Pres.
LPTV Stations:
Illinois: W48CK Sterling.
ETV Stations:
Illinois: WQPT-DT Moline; WQPT-TV Moline.

BLACKTAIL TV TAX DISTRICT
Box 609
Lakeside, MT 59922
Phone: 406-857-2131
LPTV Stations:
Montana: K07VU Big Arm; K11RX Big Arm; K32HH Blacktail, etc.; K44FR Blacktail, etc.; K15GP Kalispell; K19GD Kalispell; K51HT Kalispell; K03DJ Polson; K10LP Polson; K11HO Polson; K14LT Polson; K16GJ Polson; K30II Polson; K41IW Polson; K29AA Whitefish/Columbia; K07EN Woods Bay; K11KE Woods Bay; K48EO Woods Bay.

BLOCK COMMUNICATIONS INC.
6450 Monroe St.
Sylvania, OH 43560
Phones: 419-724-9802; 419-724-6035
Fax: 419-724-6167
E-mail: jmiehls@toledoblade.com
Web site: http://www.blockcommunications.com
Officers:
Allan Block, Chmn.
John R. Block, Vice Chmn.
David Huey, Pres.
Gary J. Blair, Exec. V.P., Finance
Jodi L. Miehls, Treas.
Ownership: William Block Sr., Trustee; William Block Jr., Trustee,, 50%; Allan Block, 25%; John R Block, 25%.
Represented (legal): Dow Lohnes PLLC.
LPTV Stations:
Illinois: W31BX Danville.
Commercial TV Stations:
Idaho: KTRV-DT Nampa; KTRV-TV Nampa.
Illinois: WAND Decatur; WANO-DT Decatur.
Indiana: WMYO Salem; WMYO-DT Salem.
Kentucky: WDRB Louisville; WDRB-DT Louisville.
Ohio: WLIO Lima; WLIO-DT Lima.
Cable Systems:
OHIO: SANDUSKY; TOLEDO.
Newspapers:
Ohio: Toledo Blade
Pennsylvania: Pittsburgh Post-Gazette
Other Holdings:
Outdoor advertising: Community Communications Services, advertising distribution company..

ELLIOT B. BLOCK
2212 Losantiville Ave.
Cincinnati, OH 45237
Phone: 513-531-8835
Fax: 513-351-8898
LPTV Stations:
Ohio: WBQC-CA Cincinnati; WOTH-LP Cincinnati.

BLUE BONNET COMMUNICATIONS INC.
205 W. College St.
Lake Charles, LA 70605
Phone: 337-477-2827
Officer:
Lester Langley Jr., Chief Financial Officer
Ownership: Syd Dyer Jr..
Represented (legal): Koerner & Olender PC.
LPTV Stations:
Texas: K52IS Beaumont; KUIL-LP Beaumont; KVHP-LP Jasper.
Other Holdings:
LPTV station.: Sydcom Inc..

BLUE EARTH-NICOLLET-FARIBAULT COOPERATIVE ELECTRIC ASSN.
Frost-Benco-Wells Electric
PO Box 8
Mankato, MN 56002
Phone: 507-387-7963
Officer:
Bradley Leiding, Pres.
LPTV Stations:
Minnesota: K39JI Frost; K49JG Frost; K62FH Frost; K16GL Jackson; K61GE Jackson.

BLUE GRASS TV INC.
425 W Superior St
Duluth, MN 55802
LPTV Stations:
Minnesota: K78AK Cass Lake.

BLUE MOUNTAIN BROADCASTING ASSN. INC.
715 S.E. 12th St.
Box 205
College Place, WA 99324
Phone: 509-529-9149
Fax: 509-529-0661
E-mail: manager@bluemttv.com
Web site: http://www.bluemttv.com
Officers:
John Cress, Pres.
Jim Forsyth, Secy.
Ben Wiedemann, Treas.
Ownership: Walla Walla Valley Seventh-Day Adventist Churches.
LPTV Stations:
Oregon: K21EK Pendleton.
Washington: K36EW College Place; K22BI Walla Walla; K28FT Walla Walla.

BLUE MOUNTAIN TRANSLATOR DISTRICT
Box 901
La Grande, OR 97850
Phone: 541-963-0196
LPTV Stations:
Oregon: K55JS Baker City; K31GN La Grande; K52OT La Grande.

BLUE SKIES BROADCASTING CORP.
5220 Campo Rd.
Woodland Hills, CA 91364
Phone: 818-884-0440
Ownership: Robert Ruiz.
LPTV Stations:
California: KSKT-CA San Marcos.

BONNEVILLE INTERNATIONAL CORP.
55 North 300 West, Box 1160
Broadcast House
Salt Lake City, UT 84110-1160
Phone: 601-575-7500
Fax: 801-575-7548
Officers:
James B. Jacobson, Chmn.
Bruce T. Reese, Pres. & Chief Exec. Officer
Robert A. Johnson, Exec. V.P. & Chief Operating Officer
Glenn N. Larkin, Sr. V.P. & Chief Financial Officer
David K. Redd, V.P., Secy. & Gen. Counsel
Ownership: Deseret Management Corp.; DMC ownership:; The First Presidency of the Jesus Christ of the Latter-Day Saints..
Represented (legal): Wilkinson Barker Knauer LLP.
LPTV Stations:
Utah: K24FE-D Beaver, etc.; K20GJ Bloomington; K07ED Enterprise; K11QQ Hildale, UT & Cane Beds, AZ; K08EN Pine Valley, etc.; K05AR Rockville; K07CG Toquerville; K08BO Virgin.
Commercial TV Stations:
Utah: KSL-DT Salt Lake City; KSL-TV Salt Lake City.
Newspapers:
Utah: The Deseret News, Salt Lake City (operated by Deseret News Publishing)
Other Holdings:
Production: Video West (Salt Lake City)
Service company: Media/Paymaster Plus Corp. (Salt Lake City) provide payroll and signatory services; Bonneville Entertainment Co. (Los Angeles); Bonneville Communications (Salt Lake City) provides advertising agency services.

THE BON-TELE NETWORK
168 Canterbury Lane
McMurray, PA 15317
Phone: 412-531-6678
Fax: 412-531-5727
Ownership: Nancy B Hahn, Pres. & Chief Exec. Officer.
LPTV Stations:
Pennsylvania: W63AU Pittsburgh.

BORDER MEDIA PARTNERS LLC
201 Main St.
Suite 2001
Fort Worth, TX 76102
Phone: 817-335-5999
Ownership: The Goldman Sachs Group Inc., 30%. votes; Vestar Capital Partners IV LP, 30%. votes; Thomas Castro, 10%. votes; DBVA BMP Holdings LLC, 10%. votes; BuenaVentura Communications Inc., 10%. votes; RGG Radio LLC, 10%. votes.
Represented (legal): Skadden, Arps, Slate, Meagher & Flom LLP.
LPTV Stations:
Texas: KNEX-LP Laredo.

BOSTON BROADCASTING CORP.
1903 S. Greeley Hwy.
Suite 127
Cheyenne, WY 82007
Phone: 603-279-4440
Officer:
Randolph Weigner, Pres.
LPTV Stations:
Massachusetts: WFXZ-CA Boston.
Other Holdings:
LPTV stations: See also O.T.V. LLC & Sunshine Broadcasting Co. Inc..

MURPHY D. BOUGHNER
305 N. Pine St.
Box 186
Nowata, OK 74048
Phone: 918-273-2212
Fax: 918-599-4252
LPTV Stations:
Oklahoma: KGCT-LP Nowata.

BOULDER TV ASSN.
Box 146
215 N Madison
Boulder, MT 59632-0146
Phones: 406-225-3376; 406-225-3820
Officers:
Ralph R. Simons, Pres. & Secy.-Treas.
William Shoquist, Chief Operating Officer
LPTV Stations:
Montana: K08KT Boulder; K10HD Boulder; K13KP Boulder; K27CD Boulder; K36CX Clancy.

BOUNDARY COUNTY TV TRANSLATOR DISTRICT
PO Box 894
Bonners Ferry, ID 83805
Phone: 208-267-7220
E-mail: general@elautomationinc.com
LPTV Stations:
Idaho: K11HM Bonners Ferry; K32HA Bonners Ferry; K35IC Bonners Ferry; K46HZ Bonners Ferry; K50GL Bonners Ferry.

BOUSE BOOSTER CLUB INC.
Box 236
Bouse, AZ 85325
LPTV Stations:
Arizona: K04JC Bouse; K07LD Bouse; K11OB Bouse.

BOWLIN & JOHNSON
1200 Rentroe Tower Rd.
Talladega, AL 35160
LPTV Stations:
Alabama: W50BO Ashville.

WILLIAM G. BRADY DBA BRADY BROADCASTING
2230 Methow Court
Post Falls, ID 83854
Phone: 509-216-2777
E-mail: bill@bradybroadcasting.com
LPTV Stations:
Montana: KHJT-LP Bozeman.

GLEN C. BRAND
530 E. Main St.
Aspen, CO 81611
LPTV Stations:
Colorado: K02FW Ashcroft.

BRECHNER MANAGEMENT CO.
Box 531103
Orlando, FL 32853
Phone: 407-423-4431
Fax: 407-843-0704
Officers:
Marion B. Brechner, Pres.
Beri Brechner, V.P. & Treas.

Ownership: Marion Brechner; Berl Brechner. Brechners also have interest in Delmarva Broadcast Service GP, see listing.
Represented (legal): Cohn & Marks LLP.
LPTV Stations:
Kansas: K58CX Lawrence.
Other Holdings:
Radio, Outdoor Advertising (Great Outdoor Advertising Inc., Wilmington, OH).

BRIGHAM YOUNG U.
C-302 HFAC
Provo, UT 84602
Phone: 801-378-3551
Officers:
Newell Dayley, Dean
Duane Roberts, Television Group Mgr.
Ownership:.
Represented (legal): Wilkinson Barker Knauer LLP.
LPTV Stations:
Utah: K34FW Enterprise, etc.; K40FU Rockville; K36FT Santa Clara, etc.; K23FQ Toquerville & Leeds; K64BE Virgin.
ETV Stations:
Utah: KBYU-DT Provo; KBYU-TV Provo.
Other Holdings:
Radio.

BRIMARC COMMUNICATIONS
Box 231897
Encinitas, CA 92023-1897
Phone: 760-753-6636
Officer:
Steve Cilurzo, Pres.
LPTV Stations:
California: KDIG-LP Encinitas.

DAVID C. BROADAHL
PO Box 93
Wahoo, NE 68066
Phone: 402-443-3000
LPTV Stations:
Nebraska: K21ES Columbus; K31EN Columbus; K33EM Columbus.

BROADCAST GROUP HOLDINGS INC.
5925 Cromo Dr
El Paso, TX 79912
Phone: 915-585-6344
Ownership: Cabada Holdings LLC, 75%; CHLLC ownership:; Alfonso Cabada; Sergio Cabada, 50%. each.
Represented (legal): Fletcher, Heald & Hildreth PLC.
LPTV Stations:
Texas: K40FW El Paso.

BROADCAST GROUP LTD.
5925 Cromo Dr.
El Paso, TX 79912
Phone: 915-585-6344
Officer:
Sergio Cabada, Pres.
Ownership: Broadcast Group Management LLC, Gen. Partner. votes; 1% equity; Alfonso Cabada, Ltd. Partner, 54%. equity; Sergio Cabada A, Ltd. Partner, 25%. equity; Cabafam Inc., Ltd. Partner, 20%. equity.
Represented (legal): Fletcher, Heald & Hildreth PLC.
LPTV Stations:
Arizona: K28FM Yuma.
California: K36FO Calexico.

BROADCASTING LICENSES LP
2111 University Park Dr.
Suite 650
Okemos, MI 48864-6913
Phone: 517-347-4111
Ownership: Broadcasting Communications LLC; BCLLC ownership:; Northwest Broadcasting Inc., 1%. assets, 100% votes; Northwest Broadcasting LP, 99%. assets; NBI ownership:; Alta Subordinated Debt Partners III LP, 90.85%. assets, 99.5% votes; Brian W. Brady, Pres., 0.45%. assets, 0.45% votes; ASDPIIILP ownership:; Alta Subordinated Debt Management Partners III LP, Gen. Partner, 1%. assets, 100% votes; ASDMPIIILP ownership:; Brian W. McNeill, Managing Gen. Partner, 22.03%. assets, 33% votes; William P. Egan, Managing Gen. Partner, 7.37%. assets, 33% votes; Craig L. Burr Revocable Trust, Managing Gen. Partner, 7.37%. assets, 33% votes; CLBRT ownership:; Craig L. Burr; Nina Burr.
LPTV Stations:
California: K41JB Yreka.
Oregon: K31GP Brookings, etc.; K45ED Grants Pass; K44DZ Klamath Falls.
Commercial TV Stations:
Oregon: KMVU Medford; KMVU-DT Medford.

BROADCASTING SYSTEMS INC.
23011 N. 16th Lane
Phoenix, AZ 85027-1331
Phone: 623-582-6550
Officer:
Wallace C. Springstead, Chief Exec. Officer
Represented (legal): Venable LLP.
LPTV Stations:
Texas: K30DN Freeport.

BROADLAND PROPERTIES INC.
Box 11757
Zephyr Cove, NV 89448-4757
Phone: 775-586-1515
E-mail: linda@kbltv.com
Officers:
Linda K. Trumbly, Pres.
Warren L. Trumbly, V.P. & Secy.-Treas.
Ownership: Linda K. Trumbly.
Represented (legal): Irwin, Campbell & Tannenwald PC.
LPTV Stations:
California: KAXT-CA Santa Clara-San Jose.

BROKEN BOW JR. CHAMBER OF COMMERCE
PO Box 101
Broken Bow, OK 68822
LPTV Stations:
Nebraska: K04CV Broken Bow; K06EY Broken Bow; K09GW Broken Bow.

BROWNING PUBLIC SCHOOLS
129 First Ave. SE
Browning, MT 59417
Phone: 406-338-2475
E-mail: julieh@bps.k12.mt.us
Officer:
Don Barcus, Information Contact
LPTV Stations:
Montana: K57FM Browning.

BREEZE BROADCAST CORP. LLC
6583 Berry Hill Rd.
Milton, FL 32570
E-mail: lordfulwood@hotmail.com
Officer:
Baroness Maxine Ann Agasim-Pereira, Pres.
LPTV Stations:
Florida: W26BV Panama City.

BRUCE INDEPENDENT TV INC.
403 W. Calhoun
Bruce, MS 38915-0580
Phone: 662-983-2801
Fax: 662-983-2814
E-mail: tv7@tycom.net
Officers:
William E. Morgan, Pres. & Chief Exec. Officer
Bill Morgan, Chief Operating Officer
Ann Morgan, Chief Financial Officer
Ownership: William E Morgan.
LPTV Stations:
Mississippi: W07BN Bruce.

BRUNO-GOODWORTH NETWORK INC.
975 Greentree Rd.
Pittsburgh, PA 15220
Phone: 412-922-9576
E-mail: debbie@wbgn.com
Ownership: Ron Bruno; Debra A. Goodworth, jointly.
LPTV Stations:
Ohio: WVTX-CA Bridgeport.
Pennsylvania: WNNB-LP Beaver; WJMB-LP Butler; WMVH-CA Charleroi; WEMW-LP Greensburg; WKHU-CA Kittanning; WPCP-LP New Castle; WBGN-LP Pittsburgh; WWKH-CA Uniontown; WWLM-CA Washington.
West Virginia: WJPW-CA Weirton.

BRUNSON/ROSS COMMUNICATIONS LLC
1265 E. Fayette St.
Baltimore, MD 21202
Phone: 410-563-1709
Ownership: Edward Brunson.
Represented (legal): Wood, Maines & Nolan Chartered.
LPTV Stations:
Virginia: WEDD-LP Roanoke.

BRYANT BROADCASTING CO.
200 E. Spring St.
Lebanon, TN 37087
Phones: 615-444-7211; 615-444-8206
Fax: 615-444-7215
Ownership: Dr. Joe F Bryant, Chmn., Pres. & Chief Exec. Officer.
LPTV Stations:
Tennessee: W11BD Lebanon.
Commercial TV Stations:
Tennessee: WJFB Lebanon; WJFB-DT Lebanon.

BSA INVESTMENT
11 Alice Court
South St. Paul, MN 55075
Phone: 612-451-9197
LPTV Stations:
Iowa: K19DX Iowa Falls, etc.; K27EW Iowa Falls, etc.; K61GF Iowa Falls, etc.; K69GZ Iowa Falls, etc..

BUDD BROADCASTING CO. INC.
4150 N.W. 93rd Ave.
Gainesville, FL 32653
Phone: 352-371-7772
Fax: 352-371-9353
E-mail: buddman@gru.net
Officers:
Harvey M. Budd, Pres.
Ilene S. Budd, V.P. & Secy.-Treas.
Ownership: Harvey M Budd, 50%; Ilene Budd, 50%.
Represented (legal): Shainis & Peltzman Chartered.
LPTV Stations:
Florida: WNFT-LP Gainesville; WJXE-LP Jacksonville; WSSH-LP Live Oak; WGCT-LP Yankeetown.
Kentucky: WKUG-LP Glasgow; WKUT-LP Glasgow.
New York: WKUW-LP Glasgow.
Commercial TV Stations:
Florida: WFXU Live Oak.

JAMES S. BUMPOUS
707 W. College Ave.
Silver City, NM 88061
Phone: 505-574-7742
E-mail: steve@kootfm.com
Represented (legal): Shainis & Peltzman Chartered.
LPTV Stations:
New Mexico: KSIL-LP Silver City.
Other Holdings:
Broadcasting: Jackalope Broadcasters Bumpous has 50% interest in company..

BUSINESS WORLD BROADCASTING PARTNERS
2706 W. Burbank Blvd.
Burbank, CA 91505
Phone: 818-845-1270
Ownership: Miguel Torresblanco, Gen. Partner.
Represented (legal): Michael Couzens.
LPTV Stations:
California: K06MB Indio.

BUSTOS MEDIA OF CALIFORNIA LICENSE LLC
500 Media Pl
Sacramento, CA 95815
Phone: 916-368-6300
E-mail: abustos@bustosmedia.com
Officer:
Amador Bustos, Chmn., Pres. & Chief Exec. Officer
Represented (legal): Fletcher, Heald & Hildreth PLC.
LPTV Stations:
California: KSTV-LP Sacramento.

BUSTOS MEDIA OF UTAH LICENSE LLC
500 Media Pl
Sacramento, CA 95815
Phone: 916-368-6300
Ownership: Amador Bustos, Pres. of ultimate parent co..
Represented (legal): Fletcher, Heald & Hildreth PLC.
LPTV Stations:
Utah: KBTU-LP Park City.

BUSTOS MEDIA OF WISCONSIN LICENSE LLC
3100 Fite Circle
Suite 101
Sacramento, CA 95827
Phone: 916-368-6300
E-mail: abustos@bustosmedia.com
Officer:
Amador Bustos, Pres.
Ownership: Providence Equity Partners Inc., principal.
Represented (legal): Fletcher, Heald & Hildreth PLC.
LPTV Stations:
Michigan: WBWT-LP Ludington.

BYRNE ACQUISITION GROUP LLC
454 S. Anderson Rd.
Suite 130
Rock Hill, SC 29730
Phone: 803-417-6380
E-mail: jbyrne@anglerschannel.com
Officer:
John Byrne, Pres.

LPTV Stations:
South Carolina: W48CX Hilton Head Island.

CABALLERO ACQUISITION INC.
2000 K St. NW
Suite 725
Washington, DC 20006
Phone: 202-457-4518
Officers:
Sumner M. Redstone, Exec. Chmn. & Founder
Tom Freston, Pres. & Chief Exec. Officer
Robert M. Bakish, Exec. V.P., Operations & Viacom Enterprises
Michael J. Dolan, Exec. V.P. & Chief Financial Officer
Carl D. Folta, Exec. V.P., Office of the Chmn.
Michael D. Fricklas, Exec. V.P., Gen. Counsel & Secy.
JoAnne Adams Griffith, Exec. V.P., Human Resources
DeDe Lea, Exec. V.P., Govt. Affairs
Carole Robinson, Exec. V.P., Corp. Relations
James Bombassei, Sr. V.P., Investor Relations
Wade Davis, Sr. V.P., Mergers & Acquisitions
Jacques Tortoroli, Sr. V.P., Corp. Controller & Chief Accounting Officer
Ownership: NAIRI Inc., 69.5%. voting stock; remainder publicly held.; NI ownership:; National Amusements Inc.; NAI ownership:; The Sumner M. Redstone Trust, 66.66%; Brent D. Redstone, 16.66%; Shari Redstone, 16.66. Viacom has extensive programming services in cable including BET, CMT: Country Music Television, Comedy Central, Logo, MTV, MTV2, MTVU, Nickelodeon, Nick at Nite, Noggin, The N, Spike TV, TV Land & VHI. See Pay TV & Satellite Services for additional information on these services.
Represented (legal): Leventhal, Senter & Lerman PLLC.
LPTV Stations:
California: KZMM-CA Fresno; KMUM-CA Sacramento; KMMD-CA Salinas; KMMC-LP San Francisco; KMMA-CA San Luis Obispo; KVMM-CA Santa Barbara; KQMM-CA Santa Maria; KMMW-LP Stockton.
Texas: KGBS-CA Austin; KGMM-CA San Antonio.

CABALLERO TELEVISION LLC
299 Alhambra Circle
No. 510
Coral Gables, FL 33134
Phone: 305-648-0065
Fax: 305-648-0068
E-mail: eduardo@caballero.com
Web site: http://www.masmusica.tv
Officers:
Eduardo Caballero, Chief Exec. Officer
Rosamaria Caballero, Pres.
Peter J. Stafford, Chief Financial Officer

Branch Office:
3310 Keller Springs Rd.
No. 105
Carrollton, TX 75006
Phone: 972-503-6800
Ownership: Eduardo Caballero; Rosamaria Caballero.
LPTV Stations:
California: KHMM-CA Hanford; KMMK-LP Sacramento.
Other Holdings:
Caballero TV & Cable Sales Inc. Rep firm for independent Spanish -language TV stations.; Mas Musica TeVe Network Youth-oriented Spanish language music programming.

CABLE SERVICES INC.
PO Box 1995
308 2nd St. SW
Jamestown, ND 58402
Phones: 701-252-5281; 701-252-2225; 701-845-4383
E-mail: info@csicable.com
Web site: http://www.csicable.com
Officer:
Roy A. Sheppard, Chief Exec. & Operating Officer
LPTV Stations:
North Dakota: KCSI-LP Windsor.
Cable Systems:
NORTH DAKOTA: JAMESTOWN; KULM; LISBON; MEDINA; OAKES; SANBORN; VALLEY CITY.

CACHE COUNTY
199 N. Main St.
Logan, UT 84321
Phone: 435-716-7171
E-mail: lynn.lemon@cachecounty.org
Officer:
M. Lynn Lemon, County Exec.
LPTV Stations:
Utah: K41GQ Logan; K41GQ Logan; K47HW Logan.

CACHE VALLEY BROADCASTING LLC
1772 N 600 W
Logan, UT 84321
Phone: 435-752-7537
E-mail: earl@thevalleychannel.com
Ownership: Earl S. Rouse, Managing Member.
Represented (legal): Irwin, Campbell & Tannenwald PC.
LPTV Stations:
Utah: KCVB-CA Logan.

CALIFORNIA-OREGON BROADCASTING INC.
PO Box 1489
125 S. Fir St.
Medford, OR 97501
Phones: 541-779-5555; 1-800-821-8108
Fax: 541-779-1151
E-mail: cobiadmin@kobi5.com
Web site: http://www.kobi5.com
Ownership: Patricia C Smullin, Pres..
Represented (legal): Wiley Rein.
LPTV Stations:
California: K06GS Bieber; K22DS Crescent City, etc.; K11JM Fall River Mills, etc.; K13HU Fort Jones, etc.; K05ET Likely; K47DV South Yreka; K04HE Yreka, etc..
Oregon: K06NS Chiloquin; K30BN Coos Bay; K63DO Coos Bay; K14GW Corvallis; KEVU-LP Eugene; K19GH Eugene, etc.; K02AU Glide; K02FT Gold Hill; K50FW Grants Pass; K13JR Jacksonville, etc.; K07NR Lakeview, etc.; K32DY Medford; K62BE Midland, etc.; K34BV Murphy, etc.; K13JQ North Bend & Empire; K08AK Port Orford, etc.; K62DR Roseburg; K03EI Tolo, etc.; K32FI Yoncalla.
Commercial TV Stations:
Oregon: KLSR-DT Eugene; KLSR-TV Eugene; KOTI Klamath Falls; KOTI-DT Klamath Falls; KOBI Medford; KOBI-DT Medford; KPIC Roseburg; KPIC-DT Roseburg.
Cable Systems:
OREGON: ENTERPRISE; LA PINE; MADRAS; PRINEVILLE.

REGENTS OF THE U. OF CALIFORNIA
300 Lakeside Dr., 8th Floor
Office of the President
Oakland, CA 94612-3550
Phone: 510-987-0373
E-mail: connie.geraghty@ucop.edu
LPTV Stations:
California: K35DG La Jolla.

JEWEL B. CALLAHAM REVOCABLE TRUST
PO Box 548
Broken Bow, OK 74728
Phone: 580-584-3340
E-mail: jane@pinetelephone.com
Ownership: Esta Callaham; John B Callaham; Angela G Wisenhunt.
LPTV Stations:
Oklahoma: K28DJ Broken Bow.
Cable Systems:
OKLAHOMA: BROKEN BOW.
Other Holdings:
Telephone: Pine Telephone Co. Inc.

CAMAS COUNTY TV TRANSLATOR ASSN.
PO Box 152
Fairfield, ID 83327
LPTV Stations:
Idaho: K03FK Fairfield; K05GT Fairfield; K09OZ Fairfield; K13QP Fairfield.

ROBERT M. CAMPBELL
15560 Edgewood Court
Eden Prairie, MN 55346
Phone: 612-937-1466
LPTV Stations:
Iowa: K25FA Iowa Falls; K47EK Iowa Falls; K53FD Iowa Falls; K55GV Iowa Falls, etc..

CAMPBELLSVILLE U.
One University Dr.
Campbellsville, KY 42718
Phone: 502-465-8158
LPTV Stations:
Kentucky: W04BP Campbellsville.
Other Holdings:
Radio.

CAMP VERDE TV CLUB
1575 S. Roadrunner Lane
Cam Verde, AZ 86322
Phone: 928-567-3433
LPTV Stations:
Arizona: K21GE Camp Verde; K23FZ Camp Verde; K47IK Camp Verde; K55IY Camp Verde; K49HP Camp Verde, etc.; K57DC Verde Valley, etc.; K59BP Verde Valley, etc..

CAPITAL BROADCASTING CORP.
5220 Campo Rd.
Woodland Hills, CA 91364
Phone: 818-884-2617
E-mail: ruizbob@pacbell.net
Ownership: Robert Ruiz, Pres., majority owner.
Represented (legal): Irwin, Campbell & Tannenwald PC.
LPTV Stations:
California: KSKP-CA Oxnard; KSKJ-CA Van Nuys.

CAPITAL COMMUNITY BROADCASTING INC.
360 Egan Dr.
Juneau, AK 99801-1198
Phone: 907-586-1670
Fax: 907-586-3612
Officers:
Jay Lyon, Chmn.
Bill Legere, Pres. & Gen. Mgr.
Maxine Richert, Treas.
Don Jones, V.P., Engineering
Represented (legal): Schwartz, Woods & Miller.
LPTV Stations:
Alaska: K10LS Juneau; K06JZ Mendenhall Valley, etc.; K08KY Sitka; K09OQ Wrangell.
ETV Stations:
Alaska: KTOO-DT Juneau; KTOO-TV Juneau.
Other Holdings:
Radio.

CAPITOL BROADCASTING CO. INC.
2619 Western Blvd
Raleigh, NC 27606
Phone: 919-890-6000
Fax: 919-890-6095
E-mail: webmaster@cbc-raleigh.com
Web site: http://www.cbc-raleigh.com
Officers:
Jim Goodmon, Pres. & Chief Exec. Officer
Jimmy Goodmon, V.P., CBC New Media Group
George W. Habel, V.P., Radio Networks/Sports
Michael D. Hill, V.P., Gen. Counsel
Ardie Gregory, V.P., Gen. Mgr., WRAL-FM & WCMC-FM
Jim Hefner, V.P. & Gen. Mgr., WRAL-TV
Dan McGrath, V.P., Finance & Treas.
Vicki Murray, Corp. Secy.
Jan Sharp, V.P., Human Resources
Tom McLaughlin, Corp. Controller & Asst. Secy.-Asst. Treas.
Ownership: Capitol Holding Co. Inc., 96.4%; A.J. Fletcher Foundation, 3.6%; CHCI ownership:; James F. Goodmon, 96%.
Represented (legal): Fletcher, Heald & Hildreth PLC.
LPTV Stations:
North Carolina: WILM-LP Wilmington.
Commercial TV Stations:
North Carolina: WJZY Belmont; WJZY-DT Belmont; WRAL-DT Raleigh; WRAL-TV Raleigh; WRAZ Raleigh; WRAZ-DT Raleigh.
South Carolina: WMYT-DT Rock Hill; WMYT-TV Rock Hill.
Other Holdings:
Radio, Telecommunications company (Microspace Communications Corp.).

CARBON COUNTY
120 E. Main
Price, UT 84501
Phone: 435-636-3200
LPTV Stations:
Utah: K31HL Helper; K33HS Helper; K36HE Helper; K23GW Price; K27HU Price; K27HV Scofield.

CARIBEVISION HOLDINGS CORP.
1401 Brickell Ave.
Suite 500
Miami, FL 33131
Phone: 305-365-2030
Officer:
Carlos Barba, Chief Exec. Offier
Ownership: Carlos Barba, 75%; Pegaso Television Corp., 25%. Pegaso is 100% by foreign entities.
Represented (legal): Fletcher, Heald & Hildreth PLC.
LPTV Stations:
Florida: WFUN-LP Miami, etc..
New Jersey: WPXO-LP East Orange.

CARIBOU COUNTY TV ASSN.
c/o Doris Hayden, 2041 Lund Rd.
Bancroft, ID 83217
Phone: 208-648-7663
E-mail: greedavi@isu.edu
Officer:
Doris Hayden, Pres.

LPTV Stations:
Idaho: K07BK Grace, etc.; K11BC Grace, etc.; K13AY Grace, etc.; K09ID Soda Springs; K39GZ Soda Springs; K41GK Soda Springs; K47HF Soda Springs; K49HU Soda Springs; K12LK Soda Springs, etc.; K33HO Soda Springs, etc.; K35HD Soda Springs, etc.; K43GP Soda Springs, etc.; K45GG Soda Springs, etc.; K51HM Soda Springs, etc..

CARLIN TELEVISION DISTRICT
Box 787
Carlin, NV 89822
Phone: 702-754-6897
Officers:
Howard R. Wright, Chmn.
LaDawn Lawson, Secy.
Ownership: Community owned--Carlin, NV.
LPTV Stations:
Nevada: K30CD Carlin; K35BR Carlin; K54DV Carlin; K60AF Carlin; K62AE Carlin.

CAROLINA CHRISTIAN BROADCASTING CO.
Box 1616
Greenville, SC 29602
Phone: 864-244-1616
Fax: 864-292-8481
E-mail: genebechtel@aol.com
Officers:
James H. Thompson, Pres. & Gen. Mgr.
Norvin C. Duncan, Asst. to Pres.
Ownership: James H Thompson, 92%; remainder unissued.
Represented (legal): Bechtel & Cole Chartered.
LPTV Stations:
North Carolina: WJJV-LP Asheville; W23BQ Asheville, etc.; W31AZ Hendersonville.
South Carolina: W51DI Florence; W65DS Honea Path.
Commercial TV Stations:
South Carolina: WGGS-DT Greenville; WGGS-TV Greenville.
Other Holdings:
TV Translator.

CARTER BROADCASTING CORP.
20 Park Plaza
Suite 720
Boston, MA 02116
Phone: 617-423-0210
Officers:
Kenneth R. Carberry, Pres.
Lorayne Carberry, V.P.
Joyce Scott, Secy.
Dale O'Hayer, Treas.
Ownership: Kenneth R Carberry.
Represented (legal): Garvey Schubert Barer.
LPTV Stations:
Massachusetts: WCRN-LP Leicester.
Other Holdings:
Radio.

CASCADE BROADCASTING GROUP LLC
3481 E. Michigan
Tucson, AZ 85714
Phone: 520-889-5800
Officers:
Gregory W. Kunz, Chmn., Pres. & Chief Exec. Officer
Carol LaFever, Chief Operating Officer
Tom Hettle, Chief Financial Officer
Ownership: National Television Investments LLC, 76.52%; Levine Investments Ltd. Partnership, 20%; Ronald J. Bergamo, 1.02%; Chester R. Bacon, 0.53%; NTI ownership:; Dennis W. Brush & Anne K. Brush Trust, 50%; Gregory W. Kunz Trust, 32%; Enterprise Wagon Inc., 18%; LI ownership:; William S. Levine, Gen. Partner. votes; 1% assets; EWI ownership:; Gregory W. Kunz Trust.
Represented (legal): Pillsbury Winthrop Shaw Pittman LLP.
LPTV Stations:
Kentucky: WBKI-CA Louisville.
Commercial TV Stations:
Arizona: KWBA Sierra Vista; KWBA-DT Sierra Vista.
Kentucky: WBKI-DT Campbellsville; WBKI-TV Campbellsville.

CASPER COMMUNITY COLLEGE DISTRICT
125 College Dr.
Casper, WY 82601
LPTV Stations:
Wyoming: K06KH Casper.

CATAMOUNT BROADCAST GROUP
71 East Ave.
Norwalk, CT 06851
Phone: 203-852-7164
Fax: 203-852-7163
Officers:
Ralph E. Becker, Pres. & Chief Exec. Officer
Daniel J. Duman, Chief Financial Officer
Ownership: BCI Partners Inc., Principal.
Represented (legal): Fletcher, Heald & Hildreth PLC.
LPTV Stations:
California: K04BT Dunsmuir, etc.; K04PQ Jones Valley Park; K04FL Lakeshore & Lamoine; K49CT Paradise; K54EE Westwood.
Commercial TV Stations:
California: KHSL-DT Chico; KHSL-TV Chico.

CATHOLIC BROADCASTING OF SCRANTON INC.
400 Wyoming Ave.
Scranton, PA 18503
Phone: 570-207-2219
Fax: 570-346-8958
Officers:
Rev. James C. Timlin, Pres.
Maria Orzel, Exec. Dir., Communications
James Brennan, CTV Mgr.
Ownership: Bishop James C Timlin, Trustee.
Represented (legal): Womble, Carlyle, Sandridge & Rice PLLC.
LPTV Stations:
Pennsylvania: W19CI Berwick; W07BV Wilkes-Barre, etc..

CATHOLIC VIEWS BROADCASTS INC.
50 S. Franklin Turnpike
Ramsey, NJ 07446
Phone: 201-236-9336
LPTV Stations:
Minnesota: K19ER St. Paul.

FRANK J. CATZ, TRUSTEE
1276 Sharon Park Dr.
Menlo Park, CA 94025-7030
Phone: 650-854-0111
Fax: 650-854-0223
LPTV Stations:
Michigan: W34CR Petoskey; W41CK Petoskey.

CAYO HUESO NETWORKS LLC
2539 N. Hwy. 67
PO Box 348
Sedalia, CO 80135
Phone: 303-688-5162
E-mail: dmdsat@aol.com
Ownership: Penny Drucker, 87.5%; David Drucker, 12.5%; For the Druckers' other interests, see Echonet Corp..
Represented (legal): Rini Coran PC.
LPTV Stations:
Florida: W16CA Big Pine; W47AC Big Pine; W57AM Big Pine Key; WKIZ-LP Key West; W40AA Matecumbe; W43AD Matecumbe.

CBS CORP.
51 W. 52nd St.
New York, NY 10019-6188
Phone: 212-975-4321
Fax: 212-975-4516
E-mail: gdschwartz@cbs.com
Web site: www.cbscorporation.com
Officers:
Sumner M. Redstone, Chmn.
Leslie Moonves, Pres. & Chief Exec. Officer
Anthony G. Ambrosio, Exec. V.P., Human Resources & Admin.
Louis J. Briskman, Exec. V.P. & Gen. Counsel
Martin D. Franks, Exec. V.P., Planning, Policy & Govt. Relations
Fredric G. Reynolds, Exec. V.P. & Chief Financial Officer
Gil Schwartz, Exec. V.P., Corp. Communications
Martin M. Shea, Exec. V.P., Investor Relations
Susan C. Gordon, Sr. V.P., Corp. Controller & Chief Accounting Officer
Angeline C. Straka, Sr. V.P., Deputy Gen. Counsel & Secy.
Joseph R. Ianniello, Sr. V.P., Finance & Treas.

Branch Office:
Paramount Stations Group Inc.
5555 Melrose Ave.
Los Angeles, CA 90038
Phone: 323-956-8100
Fax: 323-862-0121
Ownership: NAIRI Inc., 69.5% voting stock; remainder publicly held.%; NI ownership:; National Amusements Inc.; NAI ownership:; The Sumner M. Redstone Trust, 80%; Shari Redstone, 20%.
LPTV Stations:
California: KVPS-LP Indio.
Florida: W61AK Inverness; WTCN-CA Palm Beach; W23CN Sebring; W23CN Sebring; WWHB-CA Stuart.
Indiana: WBXI-CA Indianapolis.
Utah: K53CF Aurora; K22FS-D Beaver, etc.; K31FG Delta, etc.; K03BF Enterprise; K07SC Hildale, UT & Cane Beds, AZ; K43AE Myton, etc.; K09CD Rockville; K49AS Santa Clara; K41FX Spring Glen; K03AL Toquerville; K02AW Virgin.
Commercial TV Stations:
California: KCAL-DT Los Angeles; KCAL-TV Los Angeles; KCBS-DT Los Angeles; KCBS-TV Los Angeles; KMAX-DT Sacramento; KMAX-TV Sacramento; KBCW San Francisco; KBCW-DT San Francisco; KPIX-DT San Francisco; KPIX-TV San Francisco; KOVR Stockton; KOVR-DT Stockton.
Colorado: KCNC-DT Denver; KCNC-TV Denver.
Florida: WTVX Fort Pierce; WTVX-DT Fort Pierce; WBFS-DT Miami; WBFS-TV Miami; WFOR-DT Miami; WFOR-TV Miami; WTDG St. Petersburg; WTOG-DT St. Petersburg.
Georgia: WUPA Atlanta; WUPA-DT Atlanta.
Illinois: WBBM-DT Chicago; WBBM-TV Chicago.
Maryland: WJZ-DT Baltimore; WJZ-TV Baltimore.
Massachusetts: WBZ-DT Boston; WBZ-TV Boston; WSBK-DT Boston; WSBK-TV Boston; WLWC New Bedford; WLWC-DT New Bedford.
Michigan: WKBD Detroit; WKBD-DT Detroit; WWJ-DT Detroit; WWJ-TV Detroit.
Minnesota: KCCO-DT Alexandria; KCCO-TV Alexandria; WCCO-DT Minneapolis; WCCO-TV Minneapolis; KCCW-DT Walker; KCCW-TV Walker.
New York: WCBS-DT New York; WCBS-TV New York.
Pennsylvania: WPCW Jeannette; KYW-DT Philadelphia; KYW-TV Philadelphia; WPSG Philadelphia; WPSG-DT Philadelphia; KDKA-DT Pittsburgh; KDKA-TV Pittsburgh.
Texas: KEYE-DT Austin; KEYE-TV Austin; KTVT Fort Worth; KTVT-DT Fort Worth; KTXA Fort Worth; KTXA-DT Fort Worth.
Utah: KUTV Salt Lake City; KUTV-DT Salt Lake City; KUSG St. George; KUSG-DT St. George.
Virginia: WGNT Portsmouth; WGNT-DT Portsmouth.
Washington: KSTW Tacoma; KSTW-DT Tacoma.
Other Holdings:
Advertising on out-of-door media: CBS Outdoor
Broadcast holdings: United Paramount Network, see listing
Consumer Products: CBS Consumer Products
Digital Media: CBS Digital Media & CSTV Networks
Publishing holdings: Simon & Schuster
Television Production & Syndication: CBS Paramount Television & King World
Theme Parks: Paramount Parks.

CEDAR CREEK TV BOARD
c/o George Hess
Box 700
Whiteriver, AZ 85941
Phone: 602-338-4129
LPTV Stations:
Arizona: K02PA Cedar Creek; K07WI Cedar Creek; K09WU Cedar Creek; K11UA Cedar Creek; K13XB Cedar Creek.
Other Holdings:
TV Translators.

CEE INC.
Box 28
Cairo, GA 31728
Ownership: Anna P Searcy; Floyd H Searcy.
LPTV Stations:
Georgia: W02CI Cairo & Thomasville.

CENTENARY COLLEGE
400 Jefferson St.
Hackettstown, PA 07840
Phone: 908-852-1400
LPTV Stations:
New Jersey: W23AZ Hackettstown.

CENTER BROADCASTING CORP. OF NEW HAMPSHIRE
81 N. State Rd.
Concord, NH 03301
LPTV Stations:
New Hampshire: W39AR Concord; W28CM Manchester; W33AK Nashua; WYCN-LP Nashua.

CENTEX TELEVISION LP
PO Box 2522
Waco, TX 76702
Phone: 254-754-2525
Officer:
Robert H. Drewry, Pres.
Represented (legal): Davis Wright Tremaine LLP.

LPTV Stations:
Texas: KRHD-LP Bryan.

CENTRAL ARIZONA BROADCASTING LLC
719 E. Cottonwood Lane
Suite B
Casa Grande, AZ 85222
Phone: 520-876-4080
Fax: 520-876-4985
E-mail: tv47@yahoo.com
Officers:
Brett F. Eisele, Pres.
John W. McEvoy, Chief Exec. Officer
Nancy A. McEvoy, Secy.
Eddie F. Higginbotham, Chief Financial Officer
Ownership: Beatrice Lueck, 16.67%%; Brett F. Eisele, 16.67%%; Eddie F. Higginbotham, 16.67%%; John W. McEvoy, 16.67%%; Nancy A. McEvoy, 16.67%%; Jack A. Salvatore, 16.67%.
LPTV Stations:
Arizona: KCAB-LP Casa Grande.

CENTRAL BROADCAST CO.
2333 Ponce de Leon Blvd.
PH-1120
Coral Gables, FL 33134
Phone: 305-448-4747
LPTV Stations:
Florida: W21AU Orlando.

CENTRAL CAROLINA BROADCASTING CORP. INC.
151 S. Horner Blvd.
Box 2563
Sanford, NC 27330
Phone: 919-708-6775
Fax: 919-775-5612
Officer:
Joseph F. Tucker Jr., Pres. & Gen. Mgr.
LPTV Stations:
North Carolina: W67CD Sanford.

CENTRAL COAST GOOD NEWS INC.
Box 17
Santa Maria, CA 93456
Phone: 805-925-1140
Officer:
Clyde Harmon, Secy.
Ownership: Non-profit corp--Santa Monica, CA..
LPTV Stations:
California: K23CL Lompoc; K22EE Morro Bay; KJCN-LP Paso Robles; K51GB Santa Maria.

CENTRAL IDAHO TV INC.
Rte. 2
PO Box 726
Grangeville, ID 83530
LPTV Stations:
Idaho: K26CK Craigmont, etc.; K43CI Grangeville, etc.; K48DH Grangeville, etc.; K69AK Grangeville, etc..

CENTRAL MICHIGAN U.
3965 E. Broomfield Rd.
Mount Pleasant, MI 48859
Phone: 989-774-3105
Fax: 989-774-4427
Officers:
Thomas J. Endres, Dir., Fundraising
Rick Schudiske, Dir., Television
Represented (legal): Dow Lohnes PLLC.
LPTV Stations:
Michigan: W69AV Leeland, etc.; W46AD Traverse City, etc..
ETV Stations:
Michigan: WCML Alpena; WCML-DT Alpena; WCMV Cadillac; WCMV-DT Cadillac; WCMW Manistee; WCMW-DT Manistee; WCMU-DT Mount Pleasant; WCMU-TV Mount Pleasant.
Other Holdings:
Radio.

CENTRAL OHIO ASSN. OF CHRISTIAN BROADCASTERS INC.
1282 N. Main St.
Marion, OH 43302
Phone: 740-383-1794
Fax: 740-387-6647
Officer:
David R. Aiken, Pres. & Gen. Mgr.
Ownership: Non-profit corp.--Marion, OH.
LPTV Stations:
Ohio: WGCT-CA Columbus; WXCB-CA Delaware; WOCB-CA Marion.

CENTRAL STATES COMMUNICATIONS
1575 S. Roadrunner Lane
Box 750
Camp Verde, AZ 86322
Phone: 928-567-3433
LPTV Stations:
Arizona: K18DD Camp Verde; K19FD Camp Verde.

CENTRAL WYOMING COLLEGE
2660 Peck Ave.
Riverton, WY 82501
Phone: 307-856-6944
E-mail: rcalvert@cwc.edu
Officers:
Daniel Schiedel, Gen. Mgr.
Roger A Hicks, Chief Operator
LPTV Stations:
Wyoming: K11UT Buffalo; K07QA Clark, etc.; K02LH Clarks Fork, etc.; K49AI Cody & Powell; K23DS-D Evanston; K32DS Evanston; K54EH Evanston; K58GQ Glendo; K50JC Greybull; K24GT-D Kemmerer; K02GE La Barge; K09IJ La Barge; K62CS La Barge; K06FD La Barge & Big Piney; K29HV-D La Barge, etc.; K42GZ La Barge, etc.; K63BO Meeteetse, etc.; K03GX Mountain View; K09DI Mountain View, etc.; K11DN Mountain View, etc.; K07RS North Fork; K26HV Rawlins; K51IZ Rawlins, etc.; K58AM Rawlins, etc.; K07NT Saratoga, etc.; K09OC Saratoga, etc.; K02LG South Fork; K11QL Sunlight Basin, etc.; K25ID Teton Village; K07RT Wood River.
ETV Stations:
Wyoming: KCWC-DT Lander-Riverton; KCWC-TV Lander-Riverton; KWYP-TV Laramie.

CENTRO CRISTIANO VIDA ABUNDANTE INC.
121 W. Alvin Ave.
Santa Maria, CA 93458
Officer:
Manuel Sanchez, Pres.
LPTV Stations:
Arizona: KYUM-LP Yuma.

CITY OF CHADRON
234 Main St.
Chadron, NE 69337
Phone: 308-432-0505
Officer:
Alfred Vicanti, City Mgr.
LPTV Stations:
Nebraska: K02NY Chadron.

CHAFFEE COUNTY TV TRANSLATOR ASSN.
5375 Hwy. 50 E
Salida, CO 81201
Phone: 719-539-2942
LPTV Stations:
Colorado: K02JH Salida, etc.; K04JD Salida, etc.; K06HF Salida, etc.; K11KU Salida, etc.; K13LD Salida, etc..

CHALKYITSIK VILLAGE COUNCIL
5900 E. Tudor Rd.
Anchorage, AK 99507
Phone: 907-269-5744
LPTV Stations:
Alaska: K04JU Chalkyitsik.

CHAMBERS COMMUNICATIONS CORP.
PO Box 7009
2295 Coburg Rd., Suite 200
Eugene, OR 97401
Phone: 541-485-5611
Fax: 541-342-2695
E-mail: mpuckett@adpronetworks.com
Web site: http://www.chamberscable.com; www.cmc.net/~chambers/
Ownership: Carolyn S Chambers, Chmn. & Chief Exec. Officer, see Soda Mountain Broadcasting Inc. in Ownership of Commercial TV Stations.
Represented (legal): Arnold, Gallagher, Saydack, Percell, Roberts & Potter PC.
LPTV Stations:
Oregon: K27CL Coos Bay; K07JS North Bend; K53CU Roseburg.
Commercial TV Stations:
Oregon: KOHD-OT Bend; KEZI Eugene; KEZI-DT Eugene; KDKF Klamath Falls; KDKF-DT Klamath Falls; KDRV Medford; KDRV-DT Medford.
Cable Systems:
OREGON: SUNRIVER.
Other Holdings:
Multimedia: Chambers Production Group, Chambers Multimedia Connection Inc..

CHANG BROADCASTING HAWAII LLC
269 S. Beverly Dr.
PMB 704
Beverly Hills, CA 90212
Phone: 310-403-5039
Fax: 310-388-1353
E-mail: changmedia@aol.com
Represented (legal): Irwin, Campbell & Tannenwald PC.
LPTV Stations:
Hawaii: K06NC Hanamaulu; K32GJ Kailua-Kona.

JEFF CHANG
269 S. Beverly Dr.
PMB 704
Beverly Hills, CA 90212
Phone: 310-403-5039
E-mail: changmedia@aol.com
Represented (legal): Irwin, Campbell & Tannenwald PC.
LPTV Stations:
California: K28IE Barstow; K33DK Lucerne Valley; KTJH-LP Ukiah; K39GY Victorville.
Maryland: W63DC Ocean City.

CHANNEL 2 BROADCASTING CO.
1802 136th Place NE
Bellevue, WA 98005
Phone: 425-562-7997
Fax: 425-562-4785
Officers:
Greg D. Zaser, Pres.
Kathleen B. Ward, V.P.
Alvin O. Bramstedt Jr., Chief Operating Officer
C. V. Zaser, Secy.-Treas.
Kathleen A. Zaser, Asst. Secy.

Branch Office:
ANCHORAGE, AK
701 E. Tudor Rd.
Suite 220
Anchorage, AK 99503
Phone: 907-762-9202
Ownership: Zaser & Longston Inc.; ZLI ownership:; Residential and Z&L Trust, 25.77%; Cora V Zaser, 15.8%; Kathleen A Zaser, 12.8%; Greg D Zaser, 12.7%; Victorene Z Edson, 12.7%; Kathleen Ward, 5.3%; Charles T Brownlow, 3.8%.
Represented (legal): Pillsbury Winthrop Shaw Pittman LLP.
LPTV Stations:
Alaska: K04DS Kenai River; K10NC Kenai, etc.; K09JE Palmer.
Commercial TV Stations:
Alaska: KTUU-DT Anchorage; KTUU-TV Anchorage.

CHANNEL 5 PUBLIC BROADCASTING INC.
1670 N. Virginia St.
Reno, NV 89503
Phone: 702-784-4555
Officers:
Richard W. Schneider, Pres. & Chief Exec. Officer
Fred Ihlow, V.P., Technology
Lee Nicholson, Chief Finanacial Officer
Ownership: Non-profit organization--Reno, NV..
Represented (legal): Schwartz, Woods & Miller.
LPTV Stations:
Nevada: K54DA Verdi.
ETV Stations:
Nevada: KNPB Reno; KNPB-DT Reno.

CHANNEL 7 OF CORPUS CHRISTI INC.
600 Leopard St.
Suite 1924
Corpus Christi, TX 78473
Phone: 361-882-1414
LPTV Stations:
Texas: KCBO-LP Corpus Christi.

CHANNEL 11 INC.
1617 Lebanon Rd.
Nashville, TN 37210
Phone: 615-889-1960
Officers:
William O. Barry, Chief Exec. Officer
S. Bart Walker, Chief Operating Officer

Branch Office:
MURFREESBORO, TN
306 S. Church St.
Murfreesboro, TN 37130
Phone: 615-893-1450
Ownership: William O Barry, 66.7%; Bart Walker S., 33.3%.
LPTV Stations:
Tennessee: WETV-LP Murfreesboro.
Other Holdings:
Radio.

CHANNEL 19 TV CORP.
911 Massachusetts Ave.
Boston, MA 02118
Phone: 617-541-2222
Fax: 617-427-6227
Officers:
Peter N. Cuenca, Pres. & Gen. Mgr.
Juan Hernandez, V.P., Mktg.
Ownership: Peter N Cuenca.
Represented (legal): Luvaas Cobb PC.

LPTV Stations:
Massachusetts: WCEA-LP Boston.
Newspapers:
Massachusetts: La Semana (Spanish weekly, Dorchester)

CHANNEL 51 OF SAN DIEGO INC.
4575 Viewridge Ave.
San Diego, CA 92123
Phone: 858-571-5151
LPTV Stations:
California: K12PO Temecula.

CHANNEL AMERICA LPTV LICENSE SUBSIDIARY INC.
19 W. 21st St.
Suite 204
New York, NY 10010
Officers:
David Post, Chmn.
Robert Mauro, Pres.
Represented (legal): Rosenman & Colin LLP.
LPTV Stations:
Georgia: W55AW Savannah.
Nebraska: K67CV Lincoln.
West Virginia: W55AT Huntington.
Other Holdings:
Program source: Channel America.

CHANNEL COMMUNICATIONS LLC
Box 1317
Lewistown, PA 17044-3317
Phone: 800-692-7401
LPTV Stations:
Pennsylvania: WHVL-LP State College, etc..

CHECKERBOARD TV DISTRICT
425 Camas Creek Rd
White Sulphur Springs, MT 59645
Phone: 406-547-2190
E-mail: camascr@mtintouch.net
Officer:
Jock H. Doggett, Information Contact
LPTV Stations:
Montana: K11CC Checkerboard; K07KD Checkerboard, etc.; K09WP Checkerboard, etc..

CHERRY CREEK RADIO LLC
501 S Cherry St
Ste 480
Denver, CO 80246
Phone: 303-468-6500
E-mail: lbarnhill@cherrycreekradio.com
Web site: http://www.cherrycreekradio.com
Officer:
Joseph Schwartz, Pres. & Chief Exec. Officer
Ownership: Arlington Capital Partners LP, 80.29%. assets, 97.2% votes; ACPLP ownership:; Arlington Capital Group LLC; ACGLLC ownership:; Raymond W. Smith, 35.56%. assets, 25% votes; Paul G. Stern, 35.56%. assets, 25% votes; Robert I. Knibb, 17.77%. assets, 25% votes; Jeffrey H. Freed, 11.11%. assets, 25% votes; Perry W. Steiner, Managing Dir..
Represented (legal): Drinker Biddle & Reath LLP.
LPTV Stations:
Utah: KMBU-LP Enterprise; K07PX Rockville; KVBT-LP Santa Clara; KDLU-LP St. George; KDLQ-LP St. George, etc.; K09KP Toquerville; K11OP Virgin.
Other Holdings:
Radio.

CITY OF CHEVAK
5900 E. Tudor Rd.
Anchorage, AK 99507
Phone: 907-269-5744
LPTV Stations:
Alaska: K09PO Chevak.

CHEYENNE COUNTY
County Courthouse
PO Box 67
Cheyenne Wells, CO 80810
LPTV Stations:
Colorado: K60AM Cheyenne Wells; K62AH Cheyenne Wells; K64AJ Cheyenne Wells; K68AQ Cheyenne Wells.

CHICO LICENSE LLC
308 8th Ave. E
Palmetto, FL 34221
Phone: 941-721-0928
Officer:
William G. Evans, Pres. & Mgr.
Represented (legal): Fletcher, Heald & Hildreth PLC.
LPTV Stations:
California: K42HL Oroville.

CHINOOK TV ASSOCIATION INC.
PO Box 492
Chinook, MT 59523
Phone: 406-357-3212
Officer:
Myrla McCoy, Treas.
LPTV Stations:
Montana: K61BK Chinook; K63AR Chinook; K65BR Chinook.

VILLAGE OF CHITINA
5900 E. Tudor Rd.
Anchorage, AK 99507
Phone: 907-269-5744
LPTV Stations:
Alaska: K09NF Chitina.

JAMES J. CHLADEK
204 E. 23rd St., 2nd Floor
New York, NY 10010
Phone: 212-686-5386
Fax: 212-576-1839
Represented (legal): Rosenman & Colin LLP.
LPTV Stations:
Florida: W05CJ Key West; W10CQ Key West; WSCF-LP Melbourne; WPMF-LP Miami.
Other Holdings:
Radio.

CHOICE OLEAN TELEVISION STATION INC.
217 N. Union St.
Olean, NY 14760
Phone: 716-373-5838
Fax: 716-373-5838
Officer:
Charles X. Bordonaro, Pres.
Ownership: Choice Olean Television Inc..
LPTV Stations:
New York: W20AB Olean; WONS-LP Olean.

CHRISTIAN BROADCASTING COMMUNICATIONS
Box 3704
Farmington, NM 87401
LPTV Stations:
New Mexico: K47DR Farmington; K21HJ Gallup & Tohatchi.

CHRISTIAN BROADCASTING NETWORK
5135 Lyons Loop
Yakima, WA 98903
Phones: 509-248-1700; 509-248-1701
Fax: 509-248-0887
Officers:
Jere Irwin, Pres.
Eleanor Fasano, Secy.-Treas.
Represented (legal): Joseph E. Dunne III
LPTV Stations:
Washington: KDHW-LP Yakima.
Other Holdings:
Program source: 8.7% interest in International Family Entertainment Inc..

CHRISTIAN BROADCASTING OF IDAHO INC.
4002 North 3300 East
Twin Falls, ID 83301-0354
Phone: 208-733-3133
Officers:
Michael Kestler, Pres.
Danny R. Basham, V.P.
Nora Kestler, Secy.-Treas.
LPTV Stations:
Idaho: KTYJ-LP Coeur d'Alene; KBAX-LP Twin Falls; KCTF-LP Twin Falls.

CHRISTIAN BROADCASTING OF YAKIMA
Box 10745
Yakima, WA 98909-1745
Phone: 509-248-0194
E-mail: rafael@irwinresearch.com
Officer:
Rafael Fernandez, Chief Engineer
LPTV Stations:
Washington: K39DM Ellensburg.

THE CHRISTIAN CENTER INC.
PO Box 11
Rte 11
Marietta, OH 45750
Phone: 740-373-0867
Officer:
Stan Wells, Pres.
LPTV Stations:
Ohio: W26AL Marietta.

CHRISTIAN COMMUNICATIONS OF CHICAGOLAND INC.
38 S. Peoria
Chicago, IL 60607
Phone: 312-433-3638
Fax: 312-433-3839
Officers:
Jerry K. Rose, Chmn. & Chief Exec. Officer
Jim Nichols, Chief Financial Officer
Peter Edgers, Dir., Network Operations
Holly Swanson, Cable, Affiliate Dir.

Branch Office:
San Francisco Office:
400 Tamal Plaza
Corte Madera, CA 94925
Phone: 415-924-7500
Represented (legal): Pillsbury Winthrop Shaw Pittman LLP.
LPTV Stations:
Illinois: WCFC-CA Rockford.
Nevada: KEEN-LP Las Vegas.
Commercial TV Stations:
California: KTLN-DT Novato; KTLN-TV Novato.

CHRISTIAN FAITH BROADCAST INC.
PO Box 247
3809 Maple Ave
Castalia, OH 44824
Phone: 419-684-5311
Fax: 419-684-5378
Officers:
Shelby Gilliam, Pres.
Debra Yost, Secy.
LPTV Stations:
Ohio: W33BW Ashland.
Commercial TV Stations:
Michigan: WLLA Kalamazoo; WLLA-DT Kalamazoo.
Ohio: WGGN-DT Sandusky; WGGN-TV Sandusky.
Other Holdings:
Radio.

CHRISTIAN FAMILY NETWORK TELEVISION INC.
1200 9th St.
Wichita Falls, TX 76301
Phone: 940-322-6229
E-mail: cfntk30@yahoo.com
Web site: www.cfnt.org
Officers:
Rod Payne, Pres. & Chief Operating Officer
Steve Cookingham, Chief Exec. Officer
Susan Anderson, Public & Children's Liaison
Bobby Redwine, Chief Financial Officer
Represented (legal): Joseph E. Dunne III.
LPTV Stations:
Texas: K20DN Wichita Falls; K30DJ Wichita Falls.

CHRISTIAN LIFE BROADCASTING
2125 W. 900 South
West Jordan, UT 84088
Phone: 801-484-4331
Officers:
John M. Peterson, Pres.
Tom Schwartz, V.P.
Debbie Bess, Secy.
Robert Scharffenberg, Chief Financial Officer
LPTV Stations:
Utah: KUCL-LP Salt Lake City.

CHRISTIANS INCORPORATED FOR CHRIST INC.
Box 7940
Branson, MO 65615-7940
Phones: 417-336-3945; 417-337-5503
Officers:
Anna Lee Fuller, Pres.
Keith O'Neil, V.P. & Chief Operating Officer
Jimmie Sue Smith, Secy.-Treas.
Ownership: Keith O'Neil.
LPTV Stations:
Arkansas: K22HS Eureka Springs; K23DU Harrison; KVAQ-LP Springdale.
Missouri: K25BD Branson.

CHRISTIAN TELEVISION NETWORK INC.
6922 142nd Ave. N
Largo, FL 33771
Phone: 727-535-5622
Fax: 727-531-2497
E-mail: comments@ctnonline.com
Officers:
Robert O'Andrea, Pres.
Virginia Oliver, Secy.
Jimmy Smith, Treas.
Ownership: Robert D'Andrea; Virginia Oliver; Jimmy Smith; Wayne Wetzel; Robert S. Young, 20%. votes each.
Represented (legal): Hardy, Carey, Chautin & Balkin LLP.
LPTV Stations:
Florida: WVUP-CA Tallahassee.
Georgia: WYBU-CA Columbus.
Commercial TV Stations:
Florida: WCLF Clearwater; WCLF-DT Clearwater; WFGC Palm Beach; WFGC-DT Palm Beach; WHBR Pensacola; WHBR-DT Pensacola; WRXY-DT Tice; WRXY-TV Tice.
Georgia: WGNM Macon; WGNM-DT Macon.
Illinois: WTJR Quincy; WTJR-DT Quincy.

Iowa: KFXB Dubuque; KFXB-DT Dubuque.
Missouri: KNLJ Jefferson City; KNLJ-DT Jefferson City.
Tennessee: WHTN Murfreesboro; WHTN-DT Murfreesboro; WVLR Tazewell.

CHRIST LOVES YOU BROADCASTING
Box 490
Redmond, OR 97756
LPTV Stations:
Oregon: K23CU Prineville.

CHRIST VISION
Box 787
Keokuk, IA 52632
Phone: 217-847-3348
Officers:
Melvin George, Pres.
Donette Douglas, V.P.
Judy Sheffler, Secy.
Donna Benson, Treas.
Ownership: Community owned--Keokuk, IA.
LPTV Stations:
Iowa: K60CL Keokuk.

CHROMO TV ASSOCIATION
PO Box 5
Chromo, CO 81128
LPTV Stations:
Colorado: K10DO Chromo; K12HS Chromo.

CHUATHBALUK CITY COUNCIL
5900 E. Tudor Rd.
Anchorage, AK 99507
Phone: 907-269-5744
LPTV Stations:
Alaska: K09PP Chuathbaluk.

TOWN OF CHUGWATER
PO Box 243
Chugwater, WY 82210-0243
Phone: 307-422-3493
E-mail: chugwater@coffey.com
LPTV Stations:
Wyoming: K12QG Chugwater.

CHURCHILL MEDIA II LLC
871 Country Club Rd
Eugene, OR 97401
Phone: 541-344-5500
Officers:
Suzanne Arlie, Member
Scott Diehl, Chief Financial Officer
Represented (legal): Luvaas Cobb PC.
LPTV Stations:
Oregon: KXPD-LP Salem.

CIRCLE TV BOOSTER CLUB INC.
PO Box 153
Circle, MT 59215-0153
Phone: 406-485-2196
E-mail: skywaytv@midrivers.com
Officers:
Douglas Shennum, Chmn.
Dale Bond, Pres.
Edwin Moos, V.P.
Robert T. Hoover, Secy.
Eugene Schull, Treas.
LPTV Stations:
Montana: K13BC Circle; K14AG Circle; K16GP Circle; K06KY Circle, etc.; K10AT Circle, etc.; K18CR Circle, etc..

CITIZENS TELEVISION SYSTEMS INC.
919 18th St. NW, 10th Floor
Washington, DC 20006
LPTV Stations:
New York: WFHW-LP Buffalo.

CITRUS COUNTY ASSOCIATION FOR RETARDED CITIZENS INC.
130 Heights Ave.
Invemess, FL 34452
Phones: 352-746-3982; 352-795-4919
Fax: 352-746-3984
Officer:
Thomas Franklin, Gen. Mgr.
LPTV Stations:
Florida: WYKE-LP Inglis/Yankeetown.

CITY OF WINDOM
PO Box 38
444 9th St.
Windom, MN 56101
LPTV Stations:
Minnesota: K56AH Windom; K58AF Windom; K60AD Windom; K62AI Windom; K64AK Windom.

CIVIC LIGHT INC.
2999 Morningside St.
San Diego, CA 92139
Phone: 619-299-6363
Fax: 619-298-5371
Officers:
John M. Willkie, Pres. & Chief Exec. Officer
Karl Fackler, Chief Financial Officer
Ownership: John M Willkie, 39.28%; Karl F Fackler, 38.27%; Eric Kravitz, 4.29%.
LPTV Stations:
California: K63EN San Diego.

C L & O TRANSLATOR SYSTEM INC.
Box 87
Lipscomb, TX 79056
LPTV Stations:
Texas: K47BP Booker; K31CD Canadian.

CITY OF CLARINDA
200 S. 15th St.
Clarinda, IA 51632
Phone: 712-542-2136
E-mail: clarindamanager@iowatelecom.net
Officer:
Gary R. Walter, City Mgr.
LPTV Stations:
Iowa: K56AF Clarinda; K58AE Clarinda; K60AK Clarinda; K64AH Clarinda; K66AL Clarinda.

CLARK COUNTY SCHOOL DISTRICT
4210 E. Channel 10 Dr.
Las Vegas, NV 89119
Officers:
Thomas Axtel, Gen. Mgr.
Lee Solonche, Dir. of Instructional Television
Represented (legal): Wiley Rein.
LPTV Stations:
Nevada: K10NV Alamo, etc.; K07JC Indian Springs; K23BS Jean; K02FN Mesquite.
ETV Stations:
Nevada: KLVX Las Vegas; KLVX-DT Las Vegas.

SUSAN CLARKE
87 Lake St.
Plattsburgh, NY 12901
Phone: 518-297-2727
Fax: 518-297-3377
E-mail: wwbitv27@hotmail.com
LPTV Stations:
Vermont: W14CK Newport.

ETTIE CLARK
660 County Rd. 123
Berry, AL 35546
Phone: 205-689-5218
Fax: 205-932-2299
LPTV Stations:
Alabama: WSFG-LP Berry; WSSF-LP Berry.

CLARKS FORK VALLEY TV DISTRICT NO. 1
PO Box 30
Bridger, MT 59014
Phone: 406-668-7633
E-mail: chambersmules@yahoo.com
Officer:
Laura J. Chambers, Secy.
LPTV Stations:
Montana: K57EW Bridger, etc.; K59DT Bridger, etc.; K61EX Bridger, etc.; K63EA Bridger, etc..

CLEAR CHANNEL COMMUNICATIONS INC.
200 Basse Rd.
San Antonio, TX 78209
Phone: 210-822-2828
E-mail: lisacdollinger@clearchannel.com
Officers:
L. Lowry Mays, Chmn.
Randall Mays, Pres.
Mark Mays, Chief Exec. Officer
Lisa Dollinger, Chief Communications Officer
Donald Perry, Pres., Clear Channel Television
Rip Riordan, Exec. V.P.
Kenneth E. Wyker, Sr. V.P. & Secy.
Herbert W. Hill Jr., Sr. V.P. & Chief Accounting Officer
Hal Capron, V.P.
David D'Antuono, V.P.
Donald C. McGraw, V.P.
Sharon Moloney, V.P.
Debbie Sinay, V.P.
Steve Spendlove, V.P.
Jack Peck, V.P.
Jerry Whitener, V.P.
John Feeser, V.P.
R. Randolph Pratt, V.P.
Ownership:L. Lowry Mays, controlling stockholder.
Represented (legal): Wiley Rein.
LPTV Stations:
Alaska: K07NJ Delta Junction, etc.; K06LA Healy, etc..
California: KKEY-LP Bakersfield; KMUV-LP Monterey; K44DN Paso Robles; KKFX-CA San Luis Obispo.
Kansas: KSAS-LP Dodge City; KAAS-LP Garden City.
New York: WBGH-CA Binghamton; W07BA Syracuse-DeWitt.
Ohio: WDFM-LP Defiance.
Oregon: K46AS Coos Bay; KMOR-LP Eugene; K03CQ Mapleton; K05DF Mapleton; K31AE Sutherlin; K22GX Tri City.
Utah: K34CX Apple Valley; K51BK-D Aurora, etc.; KUWB-LP Bloomington; K40HS Duchesne; K05BU Enterprise; K09SU Hildale, UT & Cane Beds, AZ; K14LW Myton; K11OO Pine Valley; K17GT Price; K45FW Price, etc.; K18FU-D Rural Beaver County; K24GK Salina; K48JD Santa Clara & Washington; K51IC Spring Glen; K25JS-D St. George; K69CT St. George; K31IS-D Toquerville; K13QK Virgin; K52KG-D Washington.
Wyoming: K28DV Evanston; K31FW Mountain View; K45IA Rock Springs.
Commercial TV Stations:
Alabama: WPMI-DT Mobile; WPMI-TV Mobile.
Alaska: KTVF Fairbanks; KTVF-DT Fairbanks.
Arkansas: KASN Little Rock; KASN-DT Little Rock; KLRT-DT Little Rock; KLRT-TV Little Rock.
California: KGET-DT Bakersfield; KGET-TV Bakersfield; KGPE Fresno; KGPE-DT Fresno; KION-DT Monterey; KION-TV Monterey; KCOY-DT Santa Maria; KCOY-TV Santa Maria; KFTY Santa Rosa; KFTY-DT Santa Rosa.
Florida: WAWS Jacksonville; WAWS-DT Jacksonville; WTEV-DT Jacksonville; WTEV-TV Jacksonville; WJTC Pensacola; WJTC-DT Pensacola.
Kansas: KOCW Holsington; KAAS-DT Salina; KAAS-TV Salina; KSAS-DT Wichita; KSAS-TV Wichita.
New York: WXXA-DT Albany; WXXA-TV Albany; WIVT Binghamton; WIVT-DT Binghamton; WETM-DT Elmira; WETM-TV Elmira; WHAM-DT Rochester; WHAM-TV Rochester; WSYR-DT Syracuse; WSYR-TV Syracuse; WWTI Watertown; WWTI-DT Watertown.
Ohio: WKRC-DT Cincinnati; WKRC-TV Cincinnati.
Oklahoma: KMYT-DT Tulsa; KMYT-TV Tulsa; KOKI-DT Tulsa; KOKI-TV Tulsa.
Oregon: KMCB Coos Bay; KMCB-DT Coos Bay; KMTR Eugene; KMTR-DT Eugene; KTCW Roseburg; KTCW-DT Roseburg.
Pennsylvania: WHP-DT Harrisburg; WHP-TV Harrisburg.
Tennessee: WJKT Jackson; WJKT-DT Jackson; WLMT Memphis; WLMT-DT Memphis; WPTY-DT Memphis; WPTY-TV Memphis.
Texas: WOAI-DT San Antonio; WOAI-TV San Antonio.
Utah: KUCW Ogden; KUCW-DT Ogden; KTVX Salt Lake City; KTVX-DT Salt Lake City.
Washington: KVOS-DT Bellingham; KVOS-TV Bellingham.
Other Holdings:
Radio, TV Translator.

CLUB COMMUNICATIONS
1129 Comal Dr.
Corpus Christi, TX 78407
Phones: 512-575-5555; 512-814-9830
Fax: 512-855-2718
Ownership: Dr. Michael Mintz, see listing, 49.9%; Ben Benavides, 25.1%; Jerald Benavides, 25%.
LPTV Stations:
Texas: KUVM-CA Dewalt; KCPV-LP Victoria.

COALDALE TV CLUB
PO Box 2
Coaldale, CO 81222
LPTV Stations:
Colorado: K03FH Coaldale; K10AR Coaldale.

COASTLINE COMMUNICATIONS INC.
1231 Carmen Dr.
Glendale, CA 91207
LPTV Stations:
California: K49EK Santa Barbara.

MARCIA COHEN
71 Walnut Rd.
Weston, MA 02493
Phones: 781-431-7002; 202-293-0011
LPTV Stations:
Illinois: W52BR Champaign & Urbana.
New Jersey: WNAI-LP Springville.

COLINS BROADCASTING CO.
205 S. West St.
Suite A
Visalia, CA 93291
Phone: 209-625-4234
Officers:
Thomas F. Mitts, Pres.

Russell T. Mitts, V.P.
Linda K. Mitts, Secy.
Mary A. Maddox, Asst. Secy.
Ownership: Thomas F. Mitts.
LPTV Stations:
Nebraska: K17CI Beatrice; K18CD Lincoln; KWAZ-LP Lincoln.
Commercial TV Stations:
Nebraska: KSNB-DT Superior; KSNB-TV Superior.

ROLANDO COLLANTES
Box 2040
Tulare, CA 93275
Phone: 559-686-1370
Fax: 559-685-1394
LPTV Stations:
Utah: K66FN Salt Lake City.

COLORADO PUBLIC TELEVISION INC.
2900 Welton St., First Floor
Denver, CO 80205
Phone: 303-296-1212
Fax: 303-296-6680
Officers:
Scott Shirai, Chmn.
Gary Burandt, Vice Chmn.
Willard D. Rowland, Jr., Pres. & Gen. Mgr.
Kim Johnson, V.P., Broadcast
Nancy Bell, Secy.-Treas.
Paula DeGroat, Chief Financial Officer
Represented (legal): Mintz Levin Cohn Ferris Glovsky & Popeo.
LPTV Stations:
Colorado: K11QJ Boulder; K32EO Colorado Springs.
ETV Stations:
Colorado: KBDI-TV Broomfield.

COLORADO TV MARKETING LLC
PO Box 1223
Aspen, CO 81612
Phone: 866-250-6422
Represented (legal): Cohn & Marks LLP.
LPTV Stations:
Colorado: K44DF Eagle, etc.; KCXP-LP Eagle, etc.; K13DE Wolcott, etc.; KRYD-LP Wolcott, etc..

COLSTRIP PUBLIC SCHOOLS
206 Olive Dr.
Box 159
Colstrip, MT 59323
Phones: 406-748-2271; 406-748-2920
Fax: 406-748-2288
LPTV Stations:
Montana: K28CB Colstrip.

COLSTRIP TV TAX DISTRICT
PO Box 47
Rosebud County Courthouse
Colstrip, MT 59323-0047
Phone: 406-346-2251
E-mail: rcc@rangeweb.net
Officer:
Daniel D. Watson, Secy.-Treas.
LPTV Stations:
Montana: K07WJ Colstrip; K09OY Colstrip; K13PV Colstrip; K61BL Colstrip, etc..

COMANCHE ENTERPRISES
Box 30552
Billings, MT 59107
Phone: 406-656-3551
LPTV Stations:
Montana: K36EZ Billings.

COMBINED COMMUNICATIONS INC.
PO Box 5037
Bend, OR 97708
Phone: 541-382-5263
E-mail: lcook@bendradio.com
Ownership: Charles V. Chackel Trust, Charles V. & Kathryn F. Chackel Trustees, 49%; Kathryn F. Chackel Trust, Charles V. & Kathryn F. Chackel Trustees, 49%; Geoffrey Chackel, 1%; Ryan Chackel, 1%.
LPTV Stations:
Oregon: KBND-LP Bend.
Other Holdings:
Radio.

COMBS BROADCASTING INC.
1812 5th Ave S
Jasper, AL 35501
Phone: 205-387-8320
Fax: 205-384-0408
Officers:
Tommy Combs, Pres.
Linda C. Combs, Secy.-Treas.
Ownership: Tommy Combs.
Represented (legal): Hardy, Carey, Chautin & Balkin LLP.
LPTV Stations:
Alabama: W55BJ Jasper.

COMMONWEALTH BROADCASTING
277 Garrison Ave.
Staten Island, NY 10314
Officers:
Robert Neuhaus, Chmn. & Chief Operating Officer
John Davenport, Pres.
Richard Franklin, Chief Exec. Officer
Barbara Neuhaus, V.P., Pennsylvania & Secy.
Gregory Argila, Treas.
Joseph Scaramuzzo, Chief Financial Officer

Branch Offices:
KEYSVILLE, VA
Box 824
Keysville, VA 23947
Phone: 800-442-3085
MILFORD, PA
Box 796
Milford, PA 18337
Phone: 717-296-4338
Represented (legal): National Association of Regulatory Utility Commissioners (NARUC).
LPTV Stations:
Pennsylvania: W18BN Honesdale.

COMMUNICATIONS CORP. OF AMERICA, DEBTOR-IN-POSSESSION
Box 53708
Lafayette, LA 70505
Phone: 337-237-1142
Fax: 337-237-1373
E-mail: contact@cca.net
Officers:
Thomas R. Galloway Sr., Chmn. & Treas.
Doyle Wayne Elmore, Chief Exec. Officer & Secy.
Tim Lynch, Chief Operating Officer
Ownership: Thomas R Galloway Sr., 50%. votes; 29.1% assets; D. Wayne Elmore, 7.2%. assets; Apollo Capital Management II Inc., 50%. votes; 57.9% assets; ACM ownership:; Leon D. Black, Pres.; John J. Hannan, V.P.. Black & Hannan are sole stockerholders of Apollo.
Represented (legal): Fletcher, Heald & Hildreth PLC.
LPTV Stations:
Indiana: W36DF Evansville; WTSN-LP Evansville.
Louisiana: WBRL-CA Baton Rouge; K69HD Church Point; K58GA Lafayette; K54FT New Iberia; KLAF-LP Opelousas.
Texas: K20HD Pecos.
Commercial TV Stations:
Indiana: WEVV Evansville; WEVV-DT Evansville.
Louisiana: WGMB Baton Rouge; WGMB-DT Baton Rouge; KADN Lafayette; KADN-DT Lafayette; KMSS-DT Shreveport; KMSS-TV Shreveport.
Texas: KVEO Brownsville; KVEO-DT Brownsville; KYLE Bryan; KYLE-DT Bryan; KTSM-DT El Paso; KTSM-TV El Paso; KETK-DT Jacksonville; KETK-TV Jacksonville; KPEJ Odessa; KPEJ-DT Odessa; KWKT Waco; KWKT-DT Waco.
Other Holdings:
Radio, TV Translator.

COMMUNICATIONS TRANSMISSION NETWORK
1905 N. Rancho Rd.
Las Vegas, NV 89106
Phone: 702-896-5457
LPTV Stations:
Texas: KXPX-CA Corpus Christi.

COMMUNITY ACCESS TELEVISION OF SILVER
213 N. Bullard St.
Silver City, NM 88061
Phone: 505-534-0130
E-mail: cats-communityac@qwest.net
Officer:
Herbert W. Marsden, Pres., Board of Dirs.
LPTV Stations:
New Mexico: KOOT-LP Silver City.

COMMUNITY TELEVISION DEVELOPMENT
5722 Flamingo Rd.
Suite 229
Fort Lauderdale, FL 33330
LPTV Stations:
New Mexico: K16EB Hobbs.

COMMUNITY TELEVISION EDUCATORS INC.
Box 612066
Dallas, TX 75261
Phone: 214-432-0029
Fax: 817-571-7458
Officers:
Marcus D. Lamb, Pres.
Jonnie F. Lamb, V.P.
Joni Trammel, Secy.
John T. Calender, Dir.
Ownership: Marcus D Lamb, 25%; John T Calender, 25%; Jonnie F Lamb, 25%; Joni Trammel, 25%.
Represented (legal): Koerner & Olender PC.
LPTV Stations:
Arizona: KDTP-CA Phoenix; KDTP-LP Phoenix.

COMMUNITY TELEVISION NETWORK LLC
219 Salt Grass Place
Melbourne Beach, FL 32951
Phone: 321-729-8451
E-mail: mmayo1@cfl.rr.com
Officer:
Mark C. Mayo, Chief Exec. Officer
Represented (legal): Irwin, Campbell & Tannenwald PC.
LPTV Stations:
Mississippi: WBXK-CA Jackson, etc..

COMMUNITY TV OF SOUTHERN CALIFORNIA
4401 Sunset Blvd.
Los Angeles, CA 90027
Phone: 323-666-6500
Officers:
Bruce M. Ramer, Chmn.
Al Jerome, Pres. & Chief Exec. Officer
Debbi Hinton, Exec. V.P. & Chief Financial Officer
Mary Mazur, Sr. V.P., Programming
Barbara Goen, Sr. V.P., Public Information
Represented (legal): Arent Fox LLP.
LPTV Stations:
California: K46II Bakersfield; K69CO Running Springs; K16FC San Luis Obispo; K26FT Santa Barbara; K28GY Santa Barbara; K47CC Victorville.
ETV Stations:
California: KCET Los Angeles; KCET-DT Los Angeles.

COMUNIDAD MISIONERA DE ADORACION INC.
17090 N.W. 22nd
Pembroke, FL 33028
Phone: 954-442-0195
Officer:
Pastor Pedro Rivera, Pres.
LPTV Stations:
Florida: W28CP Summerland Key.
Texas: K44GW Hereford.
Wyoming: K14LV Cheyenne.

CONCILIO MISION CHRISTIANA FUENTE DE AGUA VIVA INC.
Box 3986
Carolina, PR 00984-3986
Phone: 787-750-4090
Officers:
Font Radolfo, Pres.
Rosado E. Luis, Secy.
Enarcacion William, Treas.
Ownership: Rodolfo Font, 33.33%; Luis E Rosado, 33.33%; William Encarnacion, 33.33%.
LPTV Stations:
Florida: W47AL Orlando.
Commercial TV Stations:
Puerto Rico: WQHA Aguada; WQHA-DT Aguada.

CONNECTICUT PUBLIC BROADCASTING INC.
240 New Britian Ave.
Hartford, CT 06106
E-mail: mforbes@cptv.org
Ownership:, Community owned.
LPTV Stations:
Connecticut: W12BH Waterbury.
ETV Stations:
Connecticut: WEDW Bridgeport; WEDW-DT Bridgeport; WEDH Hartford; WEDN Norwich; WEDN-DT Norwich.

CONRAD TV DISTRICT
20 SW 4th Ave
Conrad, MT 59425
Phone: 406-271-4040
E-mail: pondes@3rivers.net
Ownership: Cindy Mullaney, Board Member.

LPTV Stations:
Montana: K06IL Conrad; K08DT Conrad; K10DX Conrad; K12DJ Conrad.

COOPERATIVE TELEVISION ASSN. OF SOUTHERN MINNESOTA
Benco Electric
PO Box 8
Mankato, MN 56002-0008
Phone: 507-387-7963
Fax: 507-387-1269
E-mail: dave.sunderman@benco.coop
Officer:
Dave Sunderman, Mgr.
LPTV Stations:
Minnesota: K23FY Frost; K18HP Jackson; K19FO Jackson; K14KE St. James; K16CG St. James; K21DG St. James; K24CP St. James; K26CS St. James; K30FN St. James; K32GX-D St. James; K35DC St. James; K40BU St. James; K41IZ St. James; K42AV St. James; K44AD St. James; K46AA St. James; K48AA St. James; K49HE St. James; K50AB St. James; K52AB St. James.

COOPER COMMUNICATIONS LLC
215 Lake Blvd.
Suite 26
Redding, CA 96003
Phone: 800-949-8826
Fax: 559-277-9188
E-mail: mcooper@kgec.tv
Officer:
Mildred D. Cooper, Managing Member
Ownership: Mildred D. Cooper, 90%; James Phillips; Tracey Phillips, 10%. jointly.
Represented (legal): Irwin, Campbell & Tannenwald PC.
LPTV Stations:
California: KGEC-LP Redding.

CORNERSTONE FAITH CENTER
6000 E. Gordon Dr.
Sioux City, IA 51106
Officer:
Douglas R. Daniels, Chief Financial Officer
LPTV Stations:
Iowa: K54GK Sioux City.

CORNERSTONE TELEVISION INC.
One Signal Hill Dr.
Wall, PA 15148-1499
Phone: 412-824-3930
Fax: 412-824-5442
Web site: http://www.ctvn.org
Officers:
Oleen Eagle, Chief Exec. Officer
David Skeba, V.P. & Dir., Programming
Blake Richert, V.P. & Dir., Engineering
Dee Richert, Secy.
Ron Hembree, Chief Ministerial Officer
Ownership: Non-profit organization.; Michele Agatston; Oleen Eagle; Dr. William Kofmehl; Dr. Mitchel Nickols; Richard Simmons; Gary Tustin, jointly.
Represented (legal): Pillsbury Winthrop Shaw Pittman LLP.
LPTV Stations:
Pennsylvania: W35BT Dillsburg; W29CO Sharon.
West Virginia: W21CJ Clarksburg.
Commercial TV Stations:
Pennsylvania: WKBS-DT Altoona; WKBS-TV Altoona; WPCB-DT Greensburg; WPCB-TV Greensburg.

CORNHUSKER TELEVISION LLC
9706 Carnoustie Rd.
Perrysburg, OH 43551
Phone: 419-662-9657
LPTV Stations:
Nebraska: KOHA-LP Omaha.

CORPORACION ADVENTISTA DEL SEPTIMO DIA DEL OESTE DE PUERTO RICO
Box 1629
Mayaguez, PR 00681
Represented (legal): Fletcher, Heald & Hildreth PLC.
LPTV Stations:
Puerto Rico: WTPM-LP Mayaguez & Anasco.

COSTA DE ORO TELEVISION INC.
2323 Corinth Ave.
West Los Angeles, CA 90064
Phone: 310-943-5288
Fax: 310-943-5299
Ownership: Walter F Ulloa, Pres. & Chief Exec. Officer. Ulloa also has interest in Biltmore Broadcating & Entravision Communications Corp., see listings.
Represented (legal): Thompson Hine LLP.
LPTV Stations:
California: KSMV-LP Los Angeles.
Commercial TV Stations:
California: KJLA Ventura; KJLA-DT Ventura.

COSTILLA COUNTY TV BOOSTER ASSN.
505 3rd St.
PO Box 144
La Jara, CO 81140
LPTV Stations:
Colorado: K06BE San Luis & rural area.

CITY OF COUNCIL
PO Box 527
Council ID
LPTV Stations:
Idaho: K09OA Council; K11HA Council.

COUNTY SERVICE AREA 70 TV5
Box 864
73658 Old Dale Rd.
Twentynine Palms, CA 92277-3280
Phone: 760-367-1833
E-mail: TV5@GTE.NET
Officers:
Craig Duckworth, Supervisor, Admin. Services
Jim Parker, Chief Engineer
LPTV Stations:
California: K16FI Twentynine Palms.

COWSERT FAMILY LLC
2400 N. Taylor
Little Rock, AR 72207
LPTV Stations:
Arkansas: KJLR-LP Little Rock; KZJG-LP Little Rock, etc..

COX ENTERPRISES INC.
1400 Lake Hearn Dr. NE
Atlanta, GA 30319
Phone: 404-843-5000
Fax: 404-843-5142
E-mail: jeff.abney@cox.com
Officers:
James C. Kennedy, Chmn. & Chief Exec. Officer
David E. Easterly, Vice Chmn.
G. Dennis Berry, Pres. & Chief Operating Officer
Robert C. O'Leary, Exec. V.P. & Chief Financial Officer
Timothy W. Hughes, Sr. V.P., Admin.
Alexander V. Netchvolodoff, Sr. V.P., Public Policy
John G. Boyette, Sr. V.P., Investments & Administration
Branch Offices:
Public Policy
1225 19th St. NW
Suite 450
Washington, DC 20036
Phone: 202-296-4933
Newspaper
2000 Pennsylvania Ave. NW
Suite 10000
Washington, DC 20006
Phone: 202-331-0900
Broadcasting
400 N. Capitol St.
Suite 189
Washington, DC 20001
Phone: 202-737-0277
Ownership: Dayton Cox Trust-A, 41.06%; Barbara Cox Anthony Atlanta Trust, 28.94%; Anne Cox Chambers Atlanta Trust, 28.94%.
Represented (legal): Dow Lohnes PLLC.
LPTV Stations:
California: K29AB Monterey, etc.; K12PP South Lake Tahoe.
Nevada: K17CA Carson City; K51IA Fallon; K36GL Lovelock; K56IG Nixon; K16GM Yerington.
Pennsylvania: W07CD State College.
Washington: K54AO Bremerton; K53AZ Centralia, etc.; K58BW Everett; K67GJ Point Pulley, etc.; K30FL Port Angeles; K54GS Puyallup.
Commercial TV Stations:
Florida: WFTV Orlando; WFTV-DT Orlando; WRDQ Orlando; WRDQ-DT Orlando.
Georgia: WSB-DT Atlanta; WSB-TV Atlanta.
North Carolina: WSOC-DT Charlotte; WSOC-TV Charlotte; WAXN-DT Kannapolis; WAXN-TV Kannapolis.
Ohio: WHIO-DT Dayton; WHIO-TV Dayton; WTOV-DT Steubenville; WTOV-TV Steubenville.
Pennsylvania: WJAC-DT Johnstown; WJAC-TV Johnstown; WPXI Pittsburgh; WPXI-DT Pittsburgh.
Washington: KIRO-DT Seattle; KIRO-TV Seattle.
Newspapers:
Colorado: The Grand Junction Daily Sentinel
Florida: Palm Beach Daily News (West Palm Beach); The Palm Beach Post (West Palm Beach)
Georgia: The Atlanta Journal Constitution
North Carolina: The Elizabeth City Daily Advance, The Greenville Daily Reflector, Rocky Mount Telegram
Ohio: Dayton Daily News, Fairfield Echo, Hamilton Journal News, Middletown Journal, Oxford Press, Springfield News-Sun, Western Star
Texas: The Nacogdoches Daily Sentinel; Austin American-Statesman; The Lufkin Daily News; The Marshall News Messenger; Waco Tribune-Herald.; Longview News-Journal
Other Holdings:
Auction company: Manheim Auctions
Cable advertising representative: CableRep Inc.
Production: Rysher Entertainment
Program source: 10.4% E! Entertainment TV Network
Publishing: Auto Trader, Auto Mart & Truck Trader.
Telecommunications company: Interactive Studios: Cox Interactive Media Inc.
TV Station sales representative: TeleRep Inc.; MMT Sales; Harrington, Righter & Parsons.

CRAIG MINISTRIES INC.
345 Main Rd.
Orono, ME 04473
Phone: 207-866-2000
Fax: 207-866-0860
Officers:
Sherwood Craig, Chmn. & Chief Exec. Officer
Vern Craig, V.P.
LPTV Stations:
Maine: W29CA Brunswick; W57AP Falmouth; W64BY Rockland.

JENNIFER CREMEENS
1017 Autumn Leaf Dr.
Winter Gardens, FL 34787
Phone: 407-654-2908
Represented (legal): Booth Freret Imlay & Tepper PC.
LPTV Stations:
Texas: K67HQ Lubbock.

TOWN OF CRESTED BUTTE
Crested Butte Town Hall, 308 3rd St.
Crested Butte, CO 81224
LPTV Stations:
Colorado: K33EL Crested Butte.

CROWN CASTLE NEVADA LLC
510 Bering Dr.
Houston, TX 77057
Phone: 713-570-3000
E-mail: blake.hawk@crowncastle.com
Officers:
John P. Kelly, Chief Exec. Officer
Don Reid, Secy.
LPTV Stations:
Nevada: K54BO Mercury; K52AC Mercury & Nevada Test Site; K45AA Mercury, etc.; K48AB Mercury, etc.; K42AA Pahrump; K44AA Pahrump; K49AB Pahrump; K51AC Pahrump; K53AE Pahrump.

CRUZE ELECTRONICS
1905 Palo Dr.
Box 397
Memphis, TX 79245
Phone: 806-259-2879
Ownership: Arnold Cruze.
LPTV Stations:
Texas: K44AK Memphis, etc..

CSN INVESTMENT CO. INC.
3718 Boca Pointe Dr
Sarasota, FL 34238-5550
Phone: 941-925-2002
E-mail: khancock2000@aol.com
Officer:
Cathleen Hancock, Mgr.
Ownership: United Media Acquisitions LLC.
Represented (legal): Shainis & Peltzman Chartered.
LPTV Stations:
Ohio: WCSN-LP Columbus.

C.T.S. BROADCASTING
5202 Charlemagne
Lilburn, GA 30047
Phone: 678-576-8507
E-mail: masontwoinc@aol.com
Officer:
Jack Mason Taylor, Pres.
LPTV Stations:
Georgia: WAGC-LP Athens.

CTV BROADCASTING LLC
7001 N. 10th
Suite A1
McAllen, TX 78504
Phone: 713-358-4229
Officer:
John A. Orfanos, Pres.

LPTV Stations:
Texas: KEAP-LP Eagle Pass; KJST-LP McAllen; KRGT-LP Rio Grande City; KNHB-LP Uvalde.

JULIA S. CUEVO
6116 Highboro Dr.
Bethesda, MD 20817
LPTV Stations:
District of Columbia: WIAV-LP Washington.
Maryland: WRAV-LP Ocean City.
New Jersey: WQAV-LP Atlantic City.

TOWN OF CULBERTSON
PO Box 351
Culbertson, MT 59218
Phone: 406-787-5271
LPTV Stations:
Montana: K34GY Culbertson.

CUMBIA ENTERTAINMENT LLC
c/o Charles R. Naftalin, Holland & Knight LLP
2099 Pennsylvania Ave. NW, Suite 100
Washington, DC 20006-6801
Phone: 202-457-7040
E-mail: charles.naftalin@hklaw.com
Officer:
Alejandro Santo Domingo, Pres. & Mgr.
Ownership: Wepahe Entertainment LLC, 75%; Caracol TV America Corp., 25%; WELLC ownership:; Alejandro Santo Domingo; CTAC ownership:; Caracol Television SA (Columbia).
Represented (legal): Holland & Knight LLP.
LPTV Stations:
Florida: W39AC Key West; W38AA Marathon; W63AL Marathon; W65AP Marathon; W49CL Miami; WGEN-LP Miami; WDLP-CA Pompano Beach; W64AN Rock Harbor.
Commercial TV Stations:
Florida: WGEN-DT Key West; WGEN-TV Key West.

CUSTER COUNTY ROAD & BRIDGE
Box 1669
Westcliffe, CO 81252
Phone: 719-783-2281
E-mail: rboffice@centurytel.net
Officer:
Roger Squire, Information Contact
LPTV Stations:
Colorado: K07BW Westcliffe; K09DY Westcliffe.

CYS INC.
2358 Gatetree Lane SE
Grand Rapids, MI 49546-7590
E-mail: CYSInc@mail.com
LPTV Stations:
New Mexico: K30HS Taos.
Cable Systems:
WISCONSIN: RICHLAND CENTER.

D'AMICO BROTHERS BROADCASTING
155 13th St.
Del Mar, CA 92014
Officer:
Richard D'Amico, Pres.
LPTV Stations:
California: K26FA Vista.

THOMAS B. DANIELS
5081 Rivers Ave.
North Charleston, SC 29418
Phone: 843-744-7497
LPTV Stations:
South Carolina: WAZS-LP North Charleston; WJNI-LP North Charleston.

JOHN COLSON DASH
PO Box 100
Bishop, VA 24604
Phone: 276-979-9200
E-mail: johndash@wjdw.net
LPTV Stations:
Tennessee: WDLY-LP Gatlinburg; WJDP-LP Gatlinburg.
Virginia: WJDG-LP Grundy; WJDW-LP Tazewell.

PEGGY L. DAVIS
Box 932
Neosho, MO 64850
Phone: 417-451-1440
LPTV Stations:
Missouri: K38DD Monett.

DAYSTAR MINISTRIES
RR 2
Greenfield, TN 38230
LPTV Stations:
Tennessee: W02BT Sharon.

DC BROADCASTING INC.
4056 W. 107th Court
Westminster, CO 80031
Phones: 303-593-1433; 303-520-9996
Fax: 815-327-4319
E-mail: syncommedia@msn.com
Officer:
J. Christopher Blair, Pres.
Represented (legal): Irwin, Campbell & Tannenwald PC.
LPTV Stations:
Maryland: WRZB-LP Annapolis; WWTD-LP Annapolis.

DECATUR COMMUNICATION PROPERTIES LLC
1301 Central Pkwy.
Decatur, AL 35601
Phone: 256-355-4567
LPTV Stations:
Alabama: WYAM-LP Priceville.

DELMARVA BROADCAST SERVICE LLC
222 Pasadena Place
Orlando, FL 32803
Phone: 407-423-4431
Ownership: Marion Brechner, 51%; Berl Brechner, 49%. Brechners also have interest in Brechner Management Co., see listing.
Represented (legal): Fletcher, Heald & Hildreth PLC.
LPTV Stations:
Delaware: WEVD-LP Dover.
Commercial TV Stations:
Maryland: WMDT Salisbury; WMDT-DT Salisbury.

DELTA COMMUNICATIONS INC.
6301 Broad Branch Rd.
Chevy Chase, MD 20815
E-mail: DeltaCommunications@mail.com
Ownership: Martin Kingsley.
LPTV Stations:
Kansas: K36DE Kiowa.

DELTA MEDIA CORP.
3501 NW Evangeline Thruway
Carencro, LA 70520
Phone: 337-896-1600
Officer:
Eddie Blanchard, V.P.
Represented (legal): Fletcher, Heald & Hildreth PLC.
LPTV Stations:
Louisiana: KLFT-LP Lafayette.

DENALI TELEVISION
3002 #2 Industrial Ave.
Fairbanks, AK 99701
Phone: 907-459-2288
E-mail: denalitv@alaska.net
LPTV Stations:
Alaska: K30ET Fairbanks; K34EJ Fairbanks; K36ED Fairbanks; K38EL Fairbanks; K40EN Fairbanks; K42EC Fairbanks; K44EK Fairbanks; K46EH Fairbanks; K48FG Fairbanks; K50EH Fairbanks; K52EY Fairbanks; K54EW Fairbanks; K56FX Fairbanks; K60FQ Fairbanks; K62FB Fairbanks; K64EU Fairbanks; K66FG Fairbanks; K68EZ Fairbanks.

DENTON TV ASSOCIATION
PO Box 887
Denton, MT 59430
LPTV Stations:
Montana: K10HB Denton; K12HP Denton.

DESERT MOUNTAIN TV
PO Box 260242
Martin City, MT 59926
Phone: 406-387-5230
E-mail: wa7ywl@msn.com
Officer:
John Barnett, Information Contact
LPTV Stations:
Montana: K05FC Lake McDonald, etc.; K07IT West Glacier, etc.; K10LH West Glacier, etc.; K12LU West Glacier, etc..

DESERT SPRINGS INC.
630 S. Sunrise Way
Palm Springs, CA 92264
Phone: 760-327-2772
LPTV Stations:
California: K19DH Indio; K25GW Indio.

DESERT TELEVISION LLC
1000 E. Tahquitz Canyon Way
Suite C
Palm Springs, CA 92262
Phone: 760-322-2519
LPTV Stations:
California: KPSP-LP Cathedral City.

DESTINY COMMUNICATIONS LLC
2824 S. Osage
Suite 302
Wichita, KS 67217
Phone: 316-524-5620
Ownership: Darnell Washington.
Represented (legal): Garvey Schubert Barer.
LPTV Stations:
Montana: K47DP Lewistown.
Commercial TV Stations:
Montana: KTGF Great Falls; KTGF-DT Great Falls.

LUCINDA DE VAUL
5257 Sandy Circle NW
Canton, OH 44718
Phone: 330-494-9303
Represented (legal): Irwin, Campbell & Tannenwald PC.
LPTV Stations:
Ohio: WIVM-LP Canton.

R. ANTHONY DIMARCANTONIO
95 Public Square
Ste 505
Watertown, NY 13601
Phone: 315-785-0869
Represented (legal): Wiley Rein.
LPTV Stations:
New York: WBQZ-LP Watertown.

DISPATCH BROADCAST GROUP
Box 1010
Columbus, OH 43216
Phone: 614-460-3700
Fax: 614-460-2812
E-mail: tom.griesdorn@10tv.com
Officers:
Michael J. Fiorile, Pres. & Chief Exec. Officer
Thomas S. Stewart, V.P. & Gen. Mgr.
Marvin Born, V.P. Engineering
Gerald E. Cary, Chief Financial Officer
Ownership: Dispatch Printing Co..
Represented (legal): Sidley Austin LLP.
LPTV Stations:
Indiana: WALV-CA Indianapolis.
Commercial TV Stations:
Indiana: WTHR Indianapolis; WTHR-DT Indianapolis.
Ohio: WBNS-DT Columbus; WBNS-TV Columbus.
Newspapers:
Ohio: Columbus Dispatch
Other Holdings:
Radio.

DOCKINS COMMUNICATIONS INC.
540 Maple Valley Dr.
Farmington, MO 64640
Phone: 573-701-9590
Officer:
Fred Dockins, Pres.
LPTV Stations:
Florida: WSFD-LP Perry.

DOVE BROADCASTING INC.
Box 1616
Greenville, SC 29602
Phone: 864-244-1616
Officers:
James H. Thompson, Pres.
Joanne U. Thompson, V.P.
Fred Crain, Secy.
Ownership: James H Thompson, 20%; Joanne U Thompson, 20%; Fred Crain, 20%; Frances Crain, 20%; Cliff Claeson, 20%.
LPTV Stations:
South Carolina: W67DP Columbia; W56EE Johnston; W51AT Mrytle Beach; W49AN Myrtle Beach; W31BS Orangeburg; W26CF Summerville.

DREWRY COMMUNICATIONS
811 S.W. D Ave.
Lawton, OK 73501
Phone: 580-355-2250
Fax: 580-355-7531
E-mail: shirleywyant@hotmail.com
Web site: http://www.lcisp.com
Officers:
Robert H. Drewry, V.P.
Larry Patton, V.P.
Ownership: Drewry Family, controlling interest.
LPTV Stations:
Oklahoma: KKTM-LP Altus.
Commercial TV Stations:
Oklahoma: KSWO-DT Lawton; KSWO-TV Lawton.
Texas: KFDA-DT Amarillo; KFDA-TV Amarillo; KWAB-DT Big Spring; KWAB-TV Big Spring; KWES-DT Odessa; KWES-TV Odessa; KXXV Waco; KXXV-DT Waco.
Cable Systems:
OKLAHOMA: LAWTON.

Other Holdings:
Radio.

D.T.V. LLC
1903 S. Greeley Hwy.
Suite 127
Cheyenne, WY 82007
Phones: 603-520-1127; 800-536-7327
E-mail: dtv@usa.com
Ownership: Randolph Weigner, Pres..
Represented (legal): Irwin, Campbell & Tannenwald PC.
LPTV Stations:
California: KBOP-CA San Diego.
Georgia: WIRE-CA Atlanta.
Ohio: WRAP-CA Cleveland.
Pennsylvania: WPHA-CA Philadelphia.
Texas: KSEX-LP Dallas.
Vermont: W21CQ Bennington, etc..
Other Holdings:
LPTV Stations: See also Boston Broadcasting Corp. & Sunshine Broadcasting Co. Inc..

DUCHESNE COUNTY
Box 270
Duchesne, UT 84021
Officers:
Larry A. Ross, Chmn. & Commissioner
Guy Thayne, Commissioner
Diane Freston, Duchesne County Clerk
LPTV Stations:
Utah: K29EZ Fruitland, etc.; K19EY Myton; K27GN Myton; K41GT Myton; K25HH Myton, etc.; K47HA Roosevelt.

MURRAY DUFFY
699 Bozeman
Box 777
Bozeman, MT 59715
LPTV Stations:
Montana: K11UJ Bozeman.

DUHAMEL BROADCASTING ENTERPRISES
Box 1760
Rapid City, SD 57709-1760
Phone: 605-342-2000
Fax: 605-342-7305
E-mail: sharonkota@rushmore.com
Officers:
William F. Duhamel Sr., Pres. & Chief Exec. Officer
Dr. Peter A. Duhamel, V.P.
Monte Loos, Chief Operating Officer .
Susan Hastings, Chief Financial Officer
Ownership: William F Duhamel Sr., 63%; Dr. Peter A Duhamel, 37%.
Represented (legal): Pillsbury Winthrop Shaw Pittman LLP.
LPTV Stations:
Nebraska: K02NT Scottsbluff.
Wyoming: K06JM Gillette.
Commercial TV Stations:
Nebraska: KDUH-DT Scottsbluff; KDUH-TV Scottsbluff.
South Dakota: KHSD-DT Lead; KHSD-TV Lead; KOTA-DT Rapid City; KOTA-TV Rapid City.
Wyoming: KSGW-DT Sheridan; KSGW-TV Sheridan.
Other Holdings:
Radio, TV Translator.

DULUTH DATACASTING PARTNERS GP
860 U.S. Hwy. 1
Suite 108
North Palm Beach, FL 33408
Phone: 800-948-7101
LPTV Stations:
Minnesota: KWMN-LP Duluth.

DULUTH-SUPERIOR AREA ETV CORP.
1202 E. University Circle
Duluth, MN 55811
Phone: 218-724-8567
Officers:
Gilbert E. Sidney, Pres.
Dale W. App, V.P.
Edward K. Blanck Jr., Secy.-Treas.
Ownership: Non-profit corp..
Represented (legal): Arent Fox LLP.
LPTV Stations:
Minnesota: K67CT Grand Marais.
ETV Stations:
Minnesota: WDSE-DT Duluth; WDSE-TV Duluth.

JOHN M DUNN
100 S Green River Rd
Ste 250
Evansville, IN 47715
Phone: 812-471-9300
Fax: 812-471-0230
E-mail: jmdunn@dunnhospitality.com
Officer:
John M. Dunn, Pres.
Represented (legal): Irwin, Campbell & Tannenwald PC.
LPTV Stations:
Indiana: W36DF Evansville; WTSN-LP Evansville.

DUTCHESS COMMUNITY COLLEGE
53 Pendell Rd.
Poughkeepsie, NY 12601-1595
Phone: 845-431-8947
Fax: 845-431-8985
E-mail: simpson@sunydutchess.edu
Web site: http://www.tv42.org
Officers:
D. David Conklin, Pres. & Chief Exec. Officer
W. John Dunn, Chief Financial Officer
Ownership: SUNY-State University of New York, (Dutchess County, NY).
Represented (legal): Schwartz, Woods & Miller.
LPTV Stations:
New York: W42AE Poughkeepsie.

EAGLE NEST TV ASSN.
Box 372
Angel Fire, NM 87710
LPTV Stations:
New Mexico: K35BZ Eagle Nest.

EAGLE VALLEY TV CORP.
PO Box 101
Eagle, CO 18130
Phone: 970-328-6244
Officer:
Sally Metcalf, Dir.
LPTV Stations:
Colorado: K07DB Wolcott & Eagle.

EAST BUTTE TV CLUB INC.
303 Galletin St
Shelby, MT 59474-1681
Phone: 406-434-2207
E-mail: mcranch@hughes.net
Ownership: Larry McCormick, Trustee.
LPTV Stations:
Montana: K54AM Joplin; K61BZ Sweetgrass, etc.; K63AQ Sweetgrass, etc.; K65DK Sweetgrass, etc.; K36DK Toole, etc.; K38DZ Toole, etc.; K40DG Toole, etc.; K42DD Toole, etc..

EASTERN NEW MEXICO U. BOARD OF REGENTS
52 Broadcast Center
Portales, NM 88130-9989
Phone: 505-562-2112
Fax: 505-562-2590
E-mail: duane.ryan@enmu.edu
Officers:
Jay Gurley, Chmn., Board of Regents
Blaine Hess, President, Board of Regents
Dr. Steven G. Gamble, Pres.
Tanya Miller, Secy.-Treas.
LPTV Stations:
New Mexico: K29FM Artesia; K51DX Clovis; K34EZ Forrest & McAllister; K34GU Fort Sumner; K42FX-D Hobbs; K46HM Lovington; K31GS-D Roswell; K18GQ Ruidoso, etc.; K35GU Ruidoso, etc.; K30HD Tucumcari.
ETV Stations:
New Mexico: KENW Portales; KENW-DT Portales.
Other Holdings:
Radio.

EAST GLACIER TV ASSOCIATION
PO Box 175
East Glacier, MT 59434
LPTV Stations:
Montana: K08IU East Glacier; K13EJ East Glacier; K10MK East Glacier Park.

EAST SIDE ENTERPRISES
857 Daisy Circle
Hudson, Wi 54016
LPTV Stations:
Iowa: K49DZ Iowa Falls; K51EP Iowa Falls; K57GN Iowa Falls; K33ED Iowa Falls, etc.; K59FM Iowa Falls, etc..

E. C. DEVELOPMENT VENTURES
c/o Pacific Trading Co.
Box 500236
Saipan, MP 96950
Phone: 671-475-6801
Ownership: Carmen T. Calvo, 20%; Eduardo A. Calvo, 20%; John T. Calvo, 20%; Joseph G. Calvo, 20%; Leonard P. Calvo, 20%.
LPTV Stations:
Guam: K28HS Agana; K30HB Agana; K32GB Agana; K36GJ Agana.

ECHONET CORP.
Box 255
Evergreen, CO 80439
Officers:
Charles Ergen, Pres.
David M. Drucker, V.P.
Candy M. Ergen, Secy.-Treas.
Ownership: Candy M. Ergen, 40%; Charles Ergen, 40%; David M. Drucker, 20%. Drucker also has interest in Cayo Hueso Networks LLC, Green TV Corp., Ketchikan TV LLC & PolarComm Corp., see listings.
LPTV Stations:
Wyoming: K49AY Cheyenne.

EDUCABLE CORP.
240 Woodcrest Rd.
Rochester, NY 14616
Phone: 585-227-7710
E-mail: cable12@ix.netcom.com
Officers:
Brian J. Caterino, Pres.
Angelina L. Caterino, V.P.
John Kells, Secy.-Treas.
Represented (legal): Irwin, Campbell & Tannenwald PC.
LPTV Stations:
New York: WGCE-CA Greece/Rochester.

EDUCATIONAL BROADCASTING NETWORK
38 New Dawn Circle
Chico, CA 95928
Phone: 530-243-5622
Officers:
Mark C. Allen, Co-Chmn.
Russ Thane, Co-Chmn.
LPTV Stations:
California: KACX-LP Red Bluff.

EICB-TV LLC
406 Copeland Dr.
Cedar Hill, TX 75104
Phone: 972-291-3750
E-mail: randy@crosstalk.org
Officer:
Dr. Randall A. Weiss, Mgr.
LPTV Stations:
California: KTBV-LP Bakersfield; KVFR-LP Redding.
Minnesota: KHVM-LP Mankato; KTCJ-LP Royalton.
Oklahoma: KUOT-CA Oklahoma City.
Texas: KHFD-LP Paris.

EKALAKA COMMUNITY TV CLUB
PO Box 14
Ekalaka, MT 59324-0014
Phone: 406-775-6618
E-mail: delmarj@midrivers.com
Officer:
Louise Dague, Secretary-Treasurer
LPTV Stations:
Montana: K07EQ Ekalaka; K09BE Ekalaka; K13LN Ekalaka.

ELIZABETH CITY STATE U.
1704 Weeksville Rd.
Elizabeth City, NC 27909
Phone: 252-335-3690
Fax: 252-335-3770
LPTV Stations:
North Carolina: W18BB Elizabeth City.

ELK BEND TV, UNINCORPORATED ASSOCIATION
H.C. 61
PO Box 72
Slamon, ID 83467
LPTV Stations:
Idaho: K07SZ Elk Bend.

ELKO TELEVISION DISTRICT
881 5th St
Elko, NV 89801-3503
Phone: 775-738-5025
Fax: 775-738-4712
Officers:
Charles E. d'Asto, Pres.
Stanley A. Zunino, Secy.-Treas.
LPTV Stations:
Nevada: K40CA Beowawe; K41DL Deeth; K06MK Elko; K15EE Elko; K19FZ Elko; K23FC Elko; K32GK Elko; K34HE Elko; K38IF Elko; K47HP Elko; K55IK Elko; K05LP Ryndon; K06NY Ryndon; K08NQ Ryndon; K12PT Ryndon; K16FV Ryndon; K18GT Ryndon; K33HD Star Valley; K39GL Starr

Valley; K22GW Wells; K24GE Wells; K58BR Wells, etc..

ELLERBECK FAMILY PARTNERS II LTD.
720 N Post Oak Rd
Ste 230
Houston, TX 77024
Phone: 713-975-1133
LPTV Stations:
Arkansas: K36EH Fort Smith.

RUTH E. ELLERBECK
710 N. Post Oak Rd.
Suite 350
Houston, TX 77024
Phone: 713-975-1133
LPTV Stations:
Arkansas: K14JJ Fort Smith.

DAVID ELLINGTON
Box 617
Webb, MS 38966
Phone: 601-375-9212
LPTV Stations:
Mississippi: WPRQ-LP Clarksdale; WHCQ-LP Cleveland; WEBU-LP Webb.

VILLAGE OF EMMONAK
5900 E. Tudor Rd.
Anchorage, AK 99507
Phone: 907-269-5744
LPTV Stations:
Alaska: K07OP Emmonak.

ENGLE BROADCASTING
PO Box 288
Cedar Brook, NJ 08018
Phone: 856-767-8884
Fax: 856-768-9084
E-mail: marinetv@aol.com
Ownership: Barbara E. Ciric; Paul Engle, Partners.
LPTV Stations:
New Jersey: WPSJ-LP Hammonton, etc..

ENTRAVISION COMMUNICATIONS CORP.
2425 Olympic Blvd.
Suite 6000 W
Santa Monica, CA 90404
Phone: 310-447-3870
E-mail: rguernica@entravisiondc.com
Officers:
Walter F. Ulloa, Chmn. & Chief Exec. Officer
Philip C. Wilkinson, Pres. & Chief Operating Officer
Marcelo Gaete-Tapia, V.P., Public & Governmental Affairs
Paul A. Zevnik, Secy.
Ownership: Walter F Ulloa, 10.5%; Philip C Wilkinson, 10.5%; Paul A Zevnik, 4.3%; Univision Communications Inc.; remainder publicly held. See also listings for Biltmore Broadcasting & Costa de Oro Television Inc.
Represented (legal): Thompson Hine LLP.
LPTV Stations:
California: KEVC-CA Indio; KVER-CA Indio; K10OG Lompoc; KVES-LP Palm Springs; K17GD Paso Robles; KDJT-CA Salinas/Monterey, etc.; KBNT-CA San Diego; KDTF-LP San Diego; KSZZ-LP San Diego; KTCD-LP San Diego; KTSB-LP Santa Barbara; KHAX-LP Vista.
Colorado: KDVT-LP Denver; K03EM Fort Collins; K54IK Fort Collins; KGHB-CA Pueblo, etc..
Connecticut: WHTX-LP Hartford; WUTH-CA Hartford.
District of Columbia: WMDO-CA Washington.
Florida: W46DB Melbourne; WVCI-LP Orlando; WVEA-LP Tampa.
Nevada: KNTL-LP Laughlin; KWWB-LP Mesquite, etc.; KNCV-LP Reno; KNVV-LP Reno.
New Mexico: KTFA-LP Albuquerque.
Texas: KVTF-CA Brownsville; KTIZ-LP Harlingen; KFTN-CA La Feria; KETF-CA Laredo; KXOF-CA Laredo; KBZO-LP Lubbock; KSFE-LP McAllen; KTFV-CA McAllen; KANG-CA San Angelo; KEUS-LP San Angelo.
Commercial TV Stations:
California: KVYE El Centro; KVYE-DT El Centro; KSMS-DT Monterey; KSMS-TV Monterey; KPMR Santa Barbara; KPMR-DT Santa Barbara.
Colorado: KCEC Denver; KCEC-DT Denver.
Connecticut: WUVN Hartford; WUVN-DT Hartford.
Florida: WVEN-DT Daytona Beach; WVEN-TV Daytona Beach; WVEA-DT Venice; WVEA-TV Venice.
Maryland: WJAL Hagerstown; WJAL-DT Hagerstown.
Massachusetts: WUNI-DT Worcester; WUNI Worcestor.
Nevada: KINC Las Vegas; KINC-DT Las Vegas.
New Mexico: KLUZ-DT Albuquerque; KLUZ-TV Albuquerque.
Texas: KORO Corpus Christi; KORO-DT Corpus Christi; KINT-DT El Paso; KINT-TV El Paso; KTFN El Paso; KTFN-DT El Paso; KLDO-DT Laredo; KLDO-TV Laredo; KNVO McAllen; KNVO-DT McAllen; KUPB Midland.
Other Holdings:
Television holdings: Limited voting interest in licensees of XHAS-TV, San Diego, CA-Tijuana, Mexico & XUPN-TV, Tecate, Baja California, Mexico..

EQUITY MEDIA HOLDINGS CORP.
One Shackleford Dr.
Suite 400
Little Rock, AR 72211
Phones: 501-219-2400; 501-221-0400
Fax: 501-221-1101
E-mail: lwithrow@ebcorp.net
Officers:
Harry G. Luken III, Chmn.
Larry E Morton, Pres.
Beau Ferrari, Chief Strategic Officer
Greg Fess, Sr. V.P.
Glenn Charlesworth, V.P. & Controller
James Hearnsberger, V.P., Administration
Lori E. Withrow, Corp. Secy.
Ownership: Harry G. Luken III, 16.08%; Greg Fess, 5.91%; RPCP Investments LLC, 5.89%.
Represented (legal): Irwin, Campbell & Tannenwald PC.
LPTV Stations:
Alabama: W23DJ Dothan; WDTH-LP Dothan.
Arkansas: KHMF-CA Bentonville; K47JG El Dorado; KEGW-LP Fayetteville; KFFS-CA Fayetteville; K32GH Fort Smith; K33HE Fort Smith; K48FL Fort Smith; K58FB Fort Smith; K66FM Fort Smith; KFDF-CA Fort Smith; KPBI-CA Fort Smith; KUFS-LP Fort Smith; KWFT-LP Fort Smith; KXUN-LP Fort Smith; KRBF-CA Hindsville; KTVV-LP Hot Springs; KHTE-LP Little Rock; KHUG-LP Little Rock; KKYK-CA Little Rock; KLRA-LP Little Rock; KRAH-CA Paris; KWBK-LP Pine Bluff; KWBF-LP Sheridan; KKAF-CA Siloam Springs; KJBW-CA Springdale; KWNL-CA Winslow.
California: KIMG-LP Ventura.
Colorado: KDEV-LP Aurora.
Florida: WEVU-CA Fort Myers; WLZE-LP Fort Myers; WTLE-LP Fort Myers; WFPI-LP Fort Pierce; WUJF-LP Maxville; WBSP-CA Naples; WUVF-CA Naples; WSLF-LP Port St. Lucie; W56EJ Williston; W63DB Williston.
Georgia: WYGA-CA Atlanta.
Idaho: KQUP-LP Coeur d'Alene.
Kentucky: WBLU-LP Lexington.
Michigan: WUDT-CA Detroit; WUHQ-LP Grand Rapids.
Minnesota: WTMS-CA Minneapolis; WUMN-CA Minneapolis.
Mississippi: WJMF-LP Jackson; WJXF-LP Jackson.
Missouri: KNJE-LP Aurora; KUKC-LP Kansas City; KBBL-CA Springfield.
Montana: K15HI Bozeman; KBTZ-LP Bozeman; KEXI-LP Kalispell; KMMF-LP Kalispell.
Nevada: KEGS-LP Las Vegas; KNBX-CA Las Vegas; KELM-LP Reno; KRRI-LP Reno.
New Hampshire: W17CI Claremont.
New York: W49BI Plattsburgh.
Oklahoma: K64GJ Lawton; KUOK-CA Norman; KCHM-LP Oklahoma City; KWDW-LP Oklahoma City; KSJF-CA Poteau; KOKT-LP Sulphur; KUTU-CA Tulsa.
Oregon: KAMK-LP Eugene.
Tennessee: WNTU-LP Nashville.
Texas: K38IP Amarillo; K59HG Amarillo; KAMT-LP Amarillo; KEAT-LP Amarillo; KEYU-LP Amarillo; KUTW-LP Somerville; KWKO-LP Waco; KTWW-LP Wichita Falls; KUWF-LP Wichita Falls.
Utah: K45GX Salt Lake City; KUBX-LP Salt Lake City.
Vermont: W54CV Barre; WBVT-CA Burlington; WGMU-CA Burlington; W19BR Monkton; W36CP Newport; W61CE Rutland; W52CD St. Albans.
Washington: KUSE-LP Seattle.
Wyoming: KKTU-LP Cheyenne; K61DX Laramie; K12IS Lusk; K21CV Rawlins.
Commercial TV Stations:
Arkansas: KKYK-DT Camden; KPBI Eureka Springs; KWBM Harrison; KWBF Little Rock; KWBF-DT Little Rock.
Florida: WBIF Marianna.
Iowa: KWWF Waterloo.
Michigan: WMQF Marquette.
Montana: KBTZ Butte; KLMN Great Falls; KMMF Missoula.
Nebraska: KTUW-DT Scottsbluff.
Nevada: KEGS Goldfield.
New York: WNYI Ithaca; WNGS Springville.
Oklahoma: KUOK Woodward.
Oregon: KTVC Roseburg; KTVC-DT Roseburg.
Texas: KEYU-DT Borger.
Utah: KUTF Logan; KCBU-DT Price.
Washington: KQUP Pullman.
Wyoming: KDEV Cheyenne; KDEV-DT Cheyenne.

ESI BROADCASTING CORP.
860 U.S. Hwy. 1
Suite 108
North Palm Beach, FL 33408
Phone: 561-694-1280
E-mail: aspencapital@aol.com
Officers:
Mike Stocklin, Pres.
Kevin Hessee, V.P.
Claudia Hessee, Chief Financial Officer
Ownership: Mike Stocklin, 50%; Kevin Hessee, 50%.
Represented (legal): Rini Coran PC.
LPTV Stations:
Hawaii: KOIW-LP Mountain View.

ETC COMMUNICATIONS INC.
Box 850
Sheffield, AL 35660-0850
Phone: 256-810-2497
Fax: 888-817-9950
E-mail: sneadkl@bellsouth.net
Officer:
Karen Snead-White, Chief Exec. Officer
Ownership: Lester W. White Estate. Lester W. White died December 14, 2005.
Represented (legal): Irwin, Campbell & Tannenwald PC.
LPTV Stations:
Georgia: W53CG Vidalia.
Tennessee: WLLP-CA Lawrenceburg.

ETERNAL FAMILY NETWORK
201 S. 5th St.
St. Louis, MO 63301
LPTV Stations:
Missouri: KEFN-CA St. Louis.

ETERNAL TRUTH NETWORK INC.
Rte. 1
Box 230-B
Grapeland, TX 75844
Phone: 409-687-4310
LPTV Stations:
Texas: K24DS Palestine.

DAN ETULAIN
520 Lake St.
Sitka, AK 99835
Phone: 907-747-8200
Represented (legal): Garvey Schubert Barer.
LPTV Stations:
Alaska: KATH-LP Juneau-Douglas; KSCT-LP Sitka.

DEREK RAY EUBANKS
Box E
Corbin, KY 40701
Phone: 606-528-2818
Fax: 606-523-0427
LPTV Stations:
Kentucky: W39CK Corbin.

EUREKA COUNTY TELEVISION DISTRICT
PO Box 633
110 S Main St
Eureka, NV 89316
LPTV Stations:
Nevada: K09XP Beowawe; K12HY Beowawe; K18GW Beowawe; K20HX Beowawe; K30HF Beowawe; K02OK Beowawe, etc.; K04GD Beowawe, etc.; K36DC Beowawe, etc.; K15GS Duckwater, etc.; K29GM Duckwater, etc.; K44CP Eureka; K47DG Eureka.

EVENING POST PUBLISHING CO.
134 Columbus St.
Charleston, SC 29403-4800
Phone: 843-577-7111
E-mail: publiceditor@postandcourier.com
Officers:
Peter Manigault, Chmn.
Ivan V. Anderson Jr., Pres. & Chief Exec. Officer
Terrance F. Hurley, Television Group Pres.
Travis O. Rockey, Exec. V.P. & Chief Operating Officer
Arthur M. Wilcox, Secy.
James W. Martin, Treas. & Chief Financial Officer
Mary M. Gilbreth, Asst. Secy.

Branch Office:
Cordillera Communications Inc.
11 E. Superior St.
Suite 518
Duluth, MN 55802
Phone: 218-625-2260
Fax: 218-625-2261
Ownership: Peter Manigault, Principal.
Represented (legal): Dow Lohnes PLLC.
LPTV Stations:
Arizona: K20FO Sierra Vista.
California: K59CD Santa Barbara.

Montana: K26DE Bozeman; KXLH-LP Helena; K48AI Joplin; K18AJ Kalispell; K45CS Lewistown; K10GF Miles City.
Commercial TV Stations:
Arizona: KVOA Tucson; KVOA-DT Tucson.
California: KSBY San Luis Obispo; KSBY-DT San Luis Obispo.
Colorado: KOAA-DT Pueblo; KOAA-TV Pueblo.
Kentucky: WLEX-DT Lexington; WLEX-TV Lexington.
Louisiana: KATC Lafayette; KATC-DT Lafayette.
Montana: KTVQ Billings; KTVQ-DT Billings; KBZK Bozeman; KBZK-DT Bozeman; KXLF-DT Butte; KXLF-TV Butte; KRTV Great Falls; KRTV-DT Great Falls; KPAX-DT Missoula; KPAX-TV Missoula.
Texas: KRIS-DT Corpus Christi; KRIS-TV Corpus Christi.
Newspapers:
Argentina: Buenos Aires Herald
North Carolina: Salisbury Post
South Carolina: Aiken Standard; Charleston Post & Courier; The Kingstree News; The Moultrie News
Texas: The Eagle, Bryan-College Station
Other Holdings:
Features syndicator: Editor's Press Service Inc. (International)
Service company: White Oak Forestry Corp. (timberland management).

ROBINSON O. EVERETT
301 W. Main St.
Suite 300
Durham, NC 27702
Phone: 919-682-5691
Fax: 919-682-5469
Represented (legal): Koerner & Olender PC.
LPTV Stations:
California: KDFX-CA Indio/Palm Springs.
Commercial TV Stations:
California: KECY-DT El Centro; KECY-TV El Centro.

EZ-TV INC.
PO Box 227
Bigfork, MN 56628
Phone: 218-743-3131
Officer:
Jeffrey J. Ortman, Chief Exec. Officer
LPTV Stations:
Minnesota: K67CA Bigfork, etc.; K69CR Bigfork, etc.; K60BL Max, etc.; K62BH Max, etc..

FAITH BROADCASTING NETWORK INC.
Box 1010
Marion, IL 62959-1010
Phone: 618-997-9333
Fax: 618-997-1859
E-mail: cmmay@maylawoffices.com
Officers:
Garth W. Coonce, Pres.
Christina M. Coonce, V.P.
Michael J. Daly, Secy.
Charles Payne, Treas.
Julie Nolan, Asst. Secy.
Ownership: Non-profit organization--Marion, IL; Garth W. Coonce; Christina M. Coonce; Charles Payne; Victoria Clark; Julie Nolan, 20%. votes, each.
Represented (legal): Colby M May.
LPTV Stations:
New York: WBNF-CA Buffalo.
Commercial TV Stations:
New York: WNYB Jamestown; WNYB-DT Jamestown.

FAITH CHRISTIAN CHURCH INC.
3401 N. Norris
Clovis, NM 88101
Phone: 505-762-7751
Officer:
Virginia McCreery, Secy.
Represented (legal): Fletcher, Heald & Hildreth PLC.
LPTV Stations:
New Mexico: KFCL-LP Clovis.

FAITH PLEASES GOD CHURCH CORP.
Box 530777
Harlingen, TX 78553-0777
Phone: 956-428-4848
Officers:
John Jacobson, V.P.
Aracelis Ortiz, V.P.-Secy.
Minerva Jacobson, Treas.
Ownership: Aracelis Ortiz, see listing; John Jacobson; Minerva Jacobson.
LPTV Stations:
Texas: KXIV-LP Brownsville; KSTI-LP McAllen.

FAITH TV
PO Box 1227
Lewiston, ID 83501
Officer:
Rev. Ray Tucker, Information Contact
LPTV Stations:
Idaho: K39CT Cottonwood, etc..

FALLON COMMUNITY TV INC.
55 W. Williams Ave.
Fallon, NV 89406
Ownership: Community owned--Fallon, NV.
LPTV Stations:
Nevada: K25AK Fallon.

FAMILY BROADCASTING GROUP INC.
Box 95188
Oklahoma City, OK 73143
Phone: 405-373-2511
E-mail: info@ksbitv.com
Officers:
Brady M. Brus, Pres.
Brenda Deimund, V.P.
Angela Brus, Secy.-Treas.
Ownership: Angela Brus, 38.4%; Brady M. Brus, 22.8%; Brenda Deimund, 22.8%; SeekFirst Media Partners LLC, 16%; FFMP ownership:; Joseph W. Bowie, 30%; Melvin Bloomfield, 25%; Randy Thurman, 25%; Tracy Williams, 19%; Rollin Nash, 1%.
Represented (legal): Booth Freret Imlay & Tepper PC.
LPTV Stations:
Kansas: KFVT-LP Wichita.
Oklahoma: K35CU Ada; K17FB Ardmore; K45EJ Enid; K20HO Lawton; K51EK McAlester; K14LD Muskogee; KXOC-LP Oklahoma City; K54FZ Ponca City; K21DF Stillwater; K13XU Tulsa; K15DA Tulsa.
Texas: K48HU Wichita Falls.
Commercial TV Stations:
Oklahoma: KSBI Oklahoma City; KSBI-DT Oklahoma City.

FAMILY MEDIA INC.
PO Box 108
Miami, OK 74355
Phones: 918-541-1934; 800-383-8491
Fax: 918-541-1939
E-mail: jerryturner@familymedia.com
Web site: http://www.greencountrytv.com
Officer:
Jerry R. Turner, Pres.
LPTV Stations:
Oklahoma: KELF-LP Miami.

FAMILY STATIONS INC.
4135 Northgate Blvd.
Suite One
Sacramento, CA 95834
Phone: 916-641-8191
Fax: 916-641-8238
E-mail: info@familyradio.org
Officers:
Harold Camping, Pres.
Richard Van Dyk, Secy.-Treas.
Ownership: Harold Camping; Richard Van Dyke; David Morrell; William Thornton.
Represented (legal): Irwin, Campbell & Tannenwald PC.
LPTV Stations:
California: K02OA Chico; KKPM-CA Chico; K15ET Fresno; K40HE Redding; KRDT-CA Redding; KFTL-CA San Francisco, etc..
ETV Stations:
New Jersey: WFME-DT West Milford; WFME-TV West Milford.
Other Holdings:
TV Translators
Radio holdings.

FAMILY TELEVISION INC.
54 Osprey Rd.
Beckley, WV 25801
Phone: 304-222-5063
Officer:
Tom Syner, Pres.
Represented (legal): Shainis & Peltzman Chartered.
LPTV Stations:
West Virginia: WCIR-LP Beckley.

FAMILY VALUES ORGANIZATION INC.
5375 Pebble Creek Rd.
Rockford, IL 61111
Phone: 815-677-8000
Fax: 815-987-3971
LPTV Stations:
Illinois: WQFL-CA Rockford.

FAR EASTERN TELECASTERS
1110 NASA Rd. 1
Suite 501
Houston, TX 77058
LPTV Stations:
Texas: KVDO-LP Clear Lake; KJIB-LP Clear Lake City.

VERONICA O. FARIAS
1386 N. Reagan St.
San Benito, TX 78586
Phone: 956-428-4848
LPTV Stations:
California: K49HV Martinez.

FARMVILLE BROADCASTING ASSN.
277 Garrison Ave.
Staten Island, NY 10314
LPTV Stations:
Virginia: WFLV-LP Farmville.

FEDERATED RURAL ELECTRIC ASSN.
Hwy. 71
Box 69
Jackson, MN 56143
Phone: 507-847-3520
Officers:
Martin Rose, Chmn. & Pres.
Richard Burud, Chief Exec. Officer
David Post, Secy.-Treas.
Ownership: Cooperative.
Represented (legal): Rosenman & Colin LLP.
LPTV Stations:
Minnesota: K23FO Jackson; K41EG Jackson; K45EH Jackson; K51EN Jackson; K53HR Jackson; K57IX Jackson.
Other Holdings:
TV Translators.

FEDERATED TELEPHONE COOPERATIVE
Box 156
Chokio, MN 56221
Phone: 320-324-7111
Fax: 320-324-2777
Officer:
Kevin Beyer, Chief Exec. Officer
LPTV Stations:
Minnesota: K27EN Donnelly; K39DZ Donnelly; K45DP Donnelly; K51EJ Donnelly; K53DX Donnelly; K55FW Donnelly; K57BL Donnelly; K59BT Donnelly; K61BJ Donnelly.

LAURA L. FENTON
Box 691111
Houston, TX 77269
LPTV Stations:
Texas: KHTX-LP Huntsville.

FERDINAND TV SERVICE
PO Box 115
Ferdinand, ID 83526
LPTV Stations:
Idaho: K07CP Ferdinand; K09CK Ferdinand; K11CR Ferdinand.

FIORI MEDIA INC.
Box 911
Vacaville, CA 95696
Phone: 707-446-7946
E-mail: johnraphone@yahoo.com
Officer:
John Fiori, Pres.
LPTV Stations:
California: KTVJ-LP Santa Rosa.

FIREWEED COMMUNICATIONS LLC
3700 Woodland Dr.
Suite 800
Anchorage, AK 99517
Phone: 907-248-5937
Fax: 907-339-3889
E-mail: memo@kyes.com
Web site: http://www.kyes.com
Officers:
Jeremy Lansman, Pres.
Carol Schatz, Chief Exec. Officer
Ownership: Jeremy Lansman, 55.14%; Carol Schatz, 44.86%.
LPTV Stations:
Alaska: KOAN-LP Anchorage; KYEX-LP Anchorage; K09XO Homer; K06MF Kenai, etc.; K12OW Palmer.
Commercial TV Stations:
Alaska: KYES-DT Anchorage; KYES-TV Anchorage.
Other Holdings:
TV Translator.

FIRST ASSEMBLY OF GOD
1445 Ford St.
Redlands, CA 92373
Phone: 909-793-7800
Fax: 909-793-8821

LPTV Stations:
Arkansas: K08KF De Queen.

FIRST BAPTIST CHURCH OF TIFTON INC.
404 Love Ave.
Tifton, GA 31794
Phone: 229-382-6063
LPTV Stations:
Georgia: W05AZ Tifton.

FIRST BAPTIST CHURCH OF PARIS, TEXAS
Box 489
Paris, TX 75461
Phone: 903-785-6431
Officer:
Gary Pirtle, Pres.
LPTV Stations:
Texas: K27GR Paris.

FIRST CULLMAN BROADCASTING INC.
501 2nd Ave.
Cullman, AL 35055
Phone: 205-734-5632
LPTV Stations:
Alabama: WCQT-LP Cullman; WMJN-LP Somerville.

FIRST MEDIA RADIO LLC
306 Port St.
Easton, MD 21601
Phone: 410-822-3301
LPTV Stations:
North Carolina: WNVN-LP Roanoke Rapids.

FIRST UNITED INC.
18600 S. Oak Park Ave.
Tinley Park, IL 60477
Phone: 708-633-0001
LPTV Stations:
Illinois: WEDE-CA Arlington Heights.

FIRST UNITED METHODIST CHURCH
Box 728
Starkville, MS 39759
Phone: 662-338-1002
Fax: 662-324-5364
LPTV Stations:
Mississippi: W05BV Starkville.

FISHER COMMUNICATIONS INC.
100 4th Ave. N
Suite 510
Seattle, WA 98109
Phone: 206-404-7000
Fax: 206-404-6037
E-mail: info@fsci.com
Web site: http://www.fsci.com
Officers:
Phelps K. Fisher, Chmn.
Colleen B. Brown, Pres. & Chief Exec. Officer
S. Mae Numata, Sr. V.P., Chief Financial Officer & Corporate Secy.

Branch Office:
WASHINGTON, DC
444 N. Capitol St. NW
Suite 601-A
Washington, DC 20001
Phone: 202-783-0322

Ownership: GAMCO Investors Inc., 16.28%; Donald G. Graham Jr., 9.3263%; Reed, Conner & Birdwell LLC, 6.7%; George D. Fisher, 6.1%; Edward A. Gowey, 6%; Robin J. Campbell Knepper, 5.3468%; William H. Gates III, 5.24%; Donald G. Graham III, 5.1884%; O.D. Fisher Investment Co., 5.0228%; TowerView LLC, 5%; Phelps K. Fisher, 3%; GAMCO ownership:; Mario Gabelli, controlling interest; RC&BLLC ownership:; Donn B. Conner; Jeffrey Bronchick, principals; ODFIC ownership:; Donald G. Graham Jr., Pres.; TVLLC ownership:; Daniel R. Tisch, principal.
Represented (legal): Irwin, Campbell & Tannenwald PC.
LPTV Stations:
Idaho: KUNB-LP Boise; K65AZ Burley, etc.; K55GM Cambridge; K11GR Cascade; K10AW Challis; K11CP Fish Creek, etc.; K09HS Glenns Ferry; K13IA Lowman; K10FD McCall, etc.; KPPP-LP Pocatello.
Oregon: K02AU Glide; KUNP-LP Portland; K18HH The Dalles.
Washington: KWWA-CA Ellensburg, etc.; KVVK-CA Kennewick, etc.; KORX-CA Walla Walla; KKFQ-CA Yakima.
Commercial TV Stations:
Idaho: KBCI-DT Boise; KBCI-TV Boise; KIDK Idaho Falls; KIDK-DT Idaho Falls; KLEW-DT Lewiston; KLEW-TV Lewiston.
Oregon: KCBY-DT Coos Bay; KCBY-TV Coos Bay; KVAL-DT Eugene; KVAL-TV Eugene; KUNP La Grande; KATU Portland; KATU-DT Portland; KPIC Roseburg; KPIC-DT Roseburg.
Washington: KUNS-DT Bellevue; KUNS-TV Bellevue; KEPR-DT Pasco; KEPR-TV Pasco; KOMO-DT Seattle; KOMO-TV Seattle; KIMA-DT Yakima; KIMA-TV Yakima.
Other Holdings:
TV Translator.

FLINN BROADCASTING CORP.
188 S. Bellevue
No. 222
Memphis, TN 38104
Phone: 901-375-9324
Officers:
George S. Flinn Jr., Pres. & Treas.
Mark Hopper, Chief Operating Officer

Branch Offices:
MEMPHIS, TN
4124 Baldwin Square
Memphis, TN 38117
Phone: 901-324-0861
MEMPHIS, TN
483 S. Highland
Memphis, TN 38111
Phone: 901-458-8255
Ownership: George S Flinn Jr., see listing. Flinn also has interest in Broadcasting for the Challenged Inc., TV applicant.
LPTV Stations:
Tennessee: W15CH Memphis.
Commercial TV Stations:
Alabama: WBIH-DT Selma.
Louisiana: WPXL New Orleans; WPXL-DT New Orleans.
Tennessee: WPXX-DT Memphis; WPXX-TV Memphis.
Other Holdings:
Radio.

GEORGE S. FLINN JR.
188 S. Bellevue
Suite 222
Memphis, TN 38104
Phone: 901-726-8970
LPTV Stations:
Tennessee: W26CX Memphis.
Commercial TV Stations:
Florida: WFBD-DT Destin.
Other Holdings:
Flinn Broadcasting Corp..

FLINTSTONE COMMUNITY TELEVISION INC.
General Delivery
Flintstone, MD 21530
LPTV Stations:
Maryland: W08BN Flintstone; W11AL Flintstone; W13AD Flintstone.

FOLSE COMMUNICATIONS LLC
1202 St. Charles Ave.
Houma, LA 70360
Phones: 504-928-3146; 504-923-2822
LPTV Stations:
Louisiana: KFOL-CA Houma; KJUN-CA Morgan City.

FORSYTH COMMUNITY TV RELAY SYSTEM
PO Box 47
Rosebud County Courthouse
Forsyth, MT 59327-0047
Phone: 406-346-2251
E-mail: rcc@rangeweb.net
Officer:
Daniel D. Watson, Secy./Treas.
LPTV Stations:
Montana: K07LO Forsyth; K09BW Forsyth; K11CB Forsyth; K12LR Forsyth; K04FF Forsyth, etc..

FORSYTH TV TAX DISTRICT
PO Box 47
Rosebud County Courthouse
Forsyth, MT 59327-0047
Phone: 406-346-2251
E-mail: rcc@rangeweb.net
Officer:
Daniel D. Watson, Secy.-Treas.
LPTV Stations:
Montana: K06JU Howard; K44DM Howard; K07QK Rosebud, etc.; K09OK Rosebud, etc..

FORUM COMMUNICATIONS CO.
Box 2020
Fargo, ND 58103
Phone: 701-235-7311
E-mail: kbmykmcy@btinet.net
Officers:
William C. Marcil, Pres. & Chief Exec. Officer
Lloyd Case, V.P. & Chief Operating Officer
Charles Bohnet, V.P.
Jane B. Marcil, Secy.-Treas.
Ownership: Jane B Marcil; William C Marcil.
Represented (legal): Wiley Rein.
LPTV Stations:
Minnesota: K02MM Fergus Falls.
Commercial TV Stations:
North Dakota: KBMY Bismarck; KBMY-DT Bismarck; WDAZ-DT Devils Lake; WDAZ-TV Devils Lake; WDAY-DT Fargo; WDAY-TV Fargo; KMCY Minot.
Newspapers:
Minnesota: Worthington Globe; West Central Daily Tribune, Willmar; Wadena Pioneer Journal (weekly); Red Wing Eagle; Park Rapids Enterprise (weekly); Morris Sun; Hasting Star; Hancock Review; Echo/Press, Alexandria (bi-weekly); Detroit Lakes Tribune (weekly)
North Dakota: Jamestown Sun; The Forum, Fargo; Dickinson Press
South Dakota: The Daily Republic, Mitchell
Other Holdings:
Radio.

FOSTER CHARITABLE FOUNDATION INC.
2125 Sidney Baker N
Kerrville, TX 78028
Phone: 830-896-1230
Officers:
David Larry Greenwald, Pres.
Sherry Wheeler, Secy.
Ownership: David Carmen; David Larry Greenwald; Harry Herzog; Jana Smith, Dirs..
Represented (legal): Shainis & Peltzman Chartered.
LPTV Stations:
Louisiana: K22GT Lake Charles.
Mississippi: W30CC Natchez.
Texas: K05EF Brady, etc.; K02GM Brady/Rochelle; K04GI Brady/Rochelle; K38IO DeLeon; K17GZ Harper; K34HW Mason; K41HX San Saba.

FOUNTAIN TELEVISION CORP.
8850 Link Rd.
Fountain, CO 80817
Phone: 719-382-3233
Officer:
Jerry Powell, Pres.
LPTV Stations:
Texas: KEBQ-LP Beaumont.

CRAIG L. FOX
4853 Manor Hill Dr.
Syracuse, NY 13215-1336
Phone: 315-468-0908
E-mail: craigf199@aol.com
Represented (legal): James L. Oyster.
LPTV Stations:
New Jersey: WMBQ-CA Cranford.
New York: WNNY-LP Auburn; WBQM-LP Brooklyn; WBXZ-LP Buffalo; WDXT-CA De Witt; WHSH-CA Rochester; WBLZ-LP Syracuse; WMBO-LP Syracuse; WNDR-LP Syracuse; WOBX-LP Syracuse; WTVU-LP Syracuse; WONO-CA Syracuse, etc..
Other Holdings:
Radio.

FOX TELEVISION HOLDINGS INC.
c/o Molly Pauker, 5151 Wisconsin Ave. NW
Washington, DC 20016
Phone: 202-895-3088
E-mail: mollyp@foxtv.com
Officers:
K. Rupert Murdoch, Chmn. & Chief Operating Officer
Lawrence A. Jacobs, Exec. V.P. & Secy.
Raymond L. Parrish, V.P. & Asst. Treas.
Molly Pauker, V.P.
Paula M. Wardynski, V.P.
David E. Miller, Treas.
Bonnie I. Bogin, Asst. Secy.
Elizabeth Casey, Asst. Secy.
Jon Del Barrio, Asst. Secy.
Randall F. Kender, Asst. Secy.
Gary D. Roberts, Asst. Secy.

Branch Offices:
WASHINGTON, DC
5151 Wisconsin Ave NW
Washington, DC 20016
Phone: 202-244-5151
NEW YORK, NY
1211 Avenue of the Americas
21st Fl
New York, NY 10036
Phone: 212-301-3545

Ownership: Fox Entertainment Group Inc., 85.2%. votes, 99% equity; K. Rupert Murdoch, 14.8%. votes, 1% equity; FEGI ownership:; K. Rupert Murdoch, Chmn. & Chief Exec. Officer, 29.5%. votes, 11.3% equity; A. E. Harris Trust, Cruden Financial Services LLC, Trustee, 28.5%. votes, 10.9% equity; Liberty Media Corp., 18%. votes, 15.7% equity; 5-KR-63 Ltd., 3.1%. votes, 0.9% equity; 5-KR-62 Ltd., 2.4%. votes, 0.8% equity; CFSLLC ownership:; David F. Devoe, Class A Managing Dir., 12.5%. votes; Brian Fraser, Class A Managing Dir., 12.5%. votes; John Mannix, Class A Managing Dir., 12.5%. votes; Arthur M. Siskind, Class A Managing Dir., 12.5%. votes; Jesse Angelo, Class B Managing Dir., 12.5%. votes; Michael Ball, Class B Managing Dir., 12.5%. votes; Mark Devereux, Class B Managing Dir., 12.5%. votes; Richard Didfield, Class B Managing Dir., 12.5%. votes; LMC ownership:; John C. Malone, Chmn., 27%. votes; 5-KR-62 & 5-KR-63 ownership:; The Kingdom Trust; TKT ownership:; His Royal Highness Prince Alwaleed Bin Talal Bin Abdulaziz Alsaud, Sole Dir.. K. Rupert Murdock has multiple media holdings in U.S. & abroad, including newspapers New York Post & The (London) Times, plus News America Publishing Inc. Purchase of The Wall Street Journal pends.

Represented (legal): Skadden, Arps, Slate, Meagher & Flom LLP.

LPTV Stations:

Alabama: W29AD Anniston; W15AP Gadsden.

Arizona: K16BP Cottonwood; K39FC East Flagstaff; K28CW Flagstaff; K48GI Flagstaff; K14HG Kingman; K15CR Lake Havasu City; K55BW Madera Peak; K36AE Phoenix; K04AI Prescott; K14HC Prescott; K07OJ Snowflake, etc.; K43IE Williams; K09JZ Winslow.

Colorado: K54DK Boulder.

Minnesota: K30DK Bemidji; K48IF Brainerd; K63DY Little Falls; K27CW Rochester; K63DX Wadena; K49CU Walker; K38CL Winona.

Utah: K25HF Heber City; K15FQ-D Milford, etc.; KKRP-LP St. George; K55GF Wendover.

Commercial TV Stations:

Alabama: WBRC Birmingham; WBRC-DT Birmingham.

Arizona: KSAZ-DT Phoenix; KSAZ-TV Phoenix; KUTP Phoenix; KUTP-DT Phoenix.

California: KCDP-DT Los Angeles; KCOP-TV Los Angeles; KTTV Los Angeles; KTTV-DT Los Angeles.

Colorado: KDVR Denver; KDVR-DT Denver; KFCT Fort Collins; KFCT-DT Fort Collins.

District of Columbia: WDCA Washington; WDCA-DT Washington; WTTG Washington; WTTG-DT Washington.

Florida: WOGX Ocala; WOGX-DT Ocala; WDFL Orlando; WOFL-DT Orlando; WRBW Orlando; WRBW-DT Orlando; WTVT Tampa; WTVT-DT Tampa.

Georgia: WAGA Atlanta; WAGA-DT Atlanta.

Illinois: WFLD Chicago; WFLD-DT Chicago.

Indiana: WPWR-DT Gary; WPWR-TV Gary.

Maryland: WUTB Baltimore; WUTB-DT Baltimore.

Massachusetts: WFXT Boston; WFXT-DT Boston.

Michigan: WJBK Detroit; WJBK-DT Detroit.

Minnesota: KFTC Bemidji; KMSP-DT Minneapolis; KMSP-TV Minneapolis; WFTC Minneapolis; WFTC-DT Minneapolis.

Missouri: WDAF-DT Kansas City; WDAF-TV Kansas City; KTVI St. Louis; KTVI-DT St. Louis.

New Jersey: WWOR-DT Secaucus; WWOR-TV Secaucus.

New York: WNYW New York; WNYW-DT New York.

North Carolina: WGHP High Point; WGHP-DT High Point.

Ohio: WJW Cleveland; WJW-DT Cleveland.

Pennsylvania: WTXF-DT Philadelphia; WTXF-TV Philadelphia.

Tennessee: WHBQ-DT Memphis; WHBQ-TV Memphis.

Texas: KTBC Austin; KTBC-DT Austin; KDFI Dallas; KDFI-DT Dallas; KDFW Dallas; KDFW-DT Dallas; KRIV Houston; KRIV-DT Houston; KTXH Houston; KTXH-DT Houston.

Utah: KSTU Salt Lake City; KSTU-DT Salt Lake City.

Wisconsin: WITI Milwaukee; WITI-DT Milwaukee.

Other Holdings:

Television holdings: Equity interest in Davis Television Inc., see listing.

FRANKLIN COUNTY TRANSLATOR DISTRICT

Box 168
Preston, ID 83263
Phone: 208-766-4405
E-mail: greedavi@lsu.edu

Officer:

Norm Jaussi, Engineer

LPTV Stations:

Idaho: K31HS Malad; K08EZ Mink Creek; K10FF Mink Creek; K13HA Mink Creek; K07XM Preston; K19EW Preston; K21HH Preston; K23GR Preston; K25HG Preston; K27GM Preston; K29EY Preston; K31FR Preston; K33GF Preston; K35GJ Preston; K40GZ Preston; K42GN Preston; K44HA Preston; K46HW Preston; K48IJ Preston; K50IE Preston.

FRANKLIN MEDIA INC.

Box 18126
Pensacola, FL 32523
Phone: 850-433-1766

Officers:

John L. Franklin, Pres.
Delores A. Franklin, Secy.

LPTV Stations:

Alabama: W50CF Mobile.

Commercial TV Stations:

Florida: WPAN Fort Walton Beach; WPAN-DT Fort Walton Beach.

FRASER VALLEY METROPOLITAN RECREATION DISTRICT

PO Box 3348
Winter Park, CD 80482-3348
Phone: 970-726-8968
E-mail: scott@fraservalleyrec.org

Officer:

Scott Ledin, Dir., Parks & Recreation

LPTV Stations:

Colorado: K27CB Fraser; K33BV Fraser; K36BR Fraser; K39BT Fraser; K30CR Fraser, etc..

FRAZER MEMORIAL UNITED METHODIST CHURCH

6000 Atlanta Hwy.
Montgomery, AL 36124-1347
Phone: 334-272-8622

Officer:

Jerry T. Kemp, Pres.

LPTV Stations:

Alabama: WFRZ-LP Montgomery.

FREEDOM COMMUNICATIONS HOLDINGS INC.

17666 Fitch
Irvine, CA 92614
Phone: 949-253-2313
Fax: 949-253-2349
E-mail: staff@wpecnews12.com

Officers:

Scott N. Flanders, Pres. & Chief Exec. Officer
N. Christian Anderson III, Sr. V.P. & Pres., Metro Information Div.
Michael J. Mathieu, Sr. V.P. & Pres., Interactive Div.
Jonathan Segal, Sr. V.P. & Pres., Community Newspapers Div.
Doreen D. Wade, Sr. V.P. & Pres., Broadcast Div.
Marcy E. Bruskin, V.P., Human Resources & Organizational Development
Richard A. Wallace, V.P. & Secy.
Michael Brown, V.P. & Chief Information Officer
Joanne Norton, V.P., Shareholder Relations & Asst. Secy.
Rachel L. Sagan, V.P. & Gen. Counsel
Nancy S. Trillo, V.P., Controller & Treas.
Katherine Bartzoff, Asst. Secy.

Ownership: Blackstone FC Communications Partners LP, 16.81%. votes; Providence Equity Partners IV LP, 15.93%. votes; Mary Elizabeth Holles Bassett, 9.33%. votes; Threshie Ltd., 8.44%. votes; Robin J. Hardie, 6.93%. votes; Janet Baker Nardie, 6.8%. votes; Douglas R. Hardie, 6.39%. votes; Blackstone FC Capital Partners IV LP, 5.6%. votes; Thomas W. Bassett, 5.59%. votes; Richard A. Wallace, 3.75%. votes; David A. Threshie, 0.79%. votes; Raymond C. H. Bryan, 0.36%. votes; BFCCPLP & BFCCPIVLP ownership:; Peter G. Peterson, Founding Member; Stephen A. Schwarzman, Founding Member; PEPIVLP ownership:; Glenn M. Creamer; Jonathan M. Nelson; Paul J. Salem, principals; TL ownership:; Threshie Family Trusts.

Represented (legal): Latham & Watkins.

LPTV Stations:

California: K60AR Alturas; K02CN Dunsmuir, etc.; K06KA Fort Jones, etc.; K06GP Yreka; K53DY Yreka.

Oregon: K02EK Applegate Valley; K04EO Ashland, etc.; K10LR Brookings; K04JQ Butte Falls; K60BJ Carpenterville; K24BV Cave Junction; K02DV Cave Junction, etc.; K48BS Glendale, etc.; K04JZ Gold Hill; K54DM Grants Pass; K40BL Hugo, etc.; K02IC Jacksonville; K07PU Klamath Falls, etc.; K12IH Lakeview; K60BH Midland, etc.; K16CU Phoenix & Talent; K03BZ Rogue River; K04JP Williams.

Commercial TV Stations:

Florida: WPEC West Palm Beach; WPEC-DT West Palm Beach.

Massachusetts: WLNE-DT New Bedford; WLNE-TV New Bedford.

Michigan: WWMT Kalamazoo; WWMT-DT Kalamazoo; WLAJ Lansing; WLAJ-DT Lansing.

New York: WCWN Schenectady; WCWN-DT Schenectady; WRGB Schenectady; WRGB-DT Schenectady.

Oregon: KTVL Medford; KTVL-DT Medford.

Tennessee: WTVC Chattanooga; WTVC-DT Chattanooga.

Texas: KFDM-DT Beaumont; KFDM-TV Beaumont.

Newspapers:

Arizona: The Yuma Daily Sun

California: Desert Dispatch (Barstow); Appeal Democrat (Marysville); Porterville Recorder; Daily Press (Victorville)

Florida: Northwest Florida Daily News (Ft. Walton Beach); The News Herald (Panama City); The Walton Sun (Santa Rosa)

Illinois: Jacksonville Journal-Courier; The Telegraph (Alton)

Indiana: The Tribune (Seymour)

Missouri: The Sedalia Democrat

New Mexico: Clovis News Journal; Portales News-Tribune; Quay County Sun (Tucumcari)

North Carolina: The Free Press (Kinston); Times-News (Burlington); The Gaston Gazette (Gastonia); The Havelock News; Hesperia Star; The Hickory News; Sun Journal (New Bern); The Shelby Star; Jones Post (Trenton); The Daily News (Jacksonville) The Globe, The Shopper, The Rotovue, MAX magazine (weekly newspapers)

Ohio: The Lima News

Texas: Ddessa American; The Mid-Valley Town Crier (Weslaco); The Monitor (McAllen); Valley Morning Star (Harlingen); Brownsville Herald

Other Holdings:

Magazine: Small Business Computing; Clinical Geriatrics; CRM Magazine; Field Force Automation; Home HealthCare Consultant; The Journal of Gender Specific Medicine; Latin Trade; MDDE Magazine; Revista Latin Trade; The Annals of Long-Term Care.

FREE LIFE MINISTRIES INC.

708 N. William
Box 282
Goldsboro, NC 27533-0282
Phone: 919-736-7729
Fax: 919-736-9042

Officers:

Dennis Jacobs, Chmn.
Delbert Taylor, Vice Chmn.
Terry Johnson, Secy.
Thelma Jean Smith, Treas.

Ownership: Non-profit corp.--Goldsboro, NC.

Represented (legal): Rini Coran PC.

LPTV Stations:

North Carolina: WHFL-LP Goldsboro.

FREE STATE COMMUNICATIONS LLC

609 New Hampshire
Lawrence, KS 66044
Phone: 317-362-4678
E-mail: rrogala@sunflowerbroadband.com

Officer:

Patrick Knorr, Manager

Ownership: Drbiter LLC, 100%%; DLLC ownership:; The World Company. votes, 94% assets; TWC ownership:; The Dolph C. Simons Jr. GST Trust, 48.6%. votes, 3.4% assets; The Marie Simons GST Trust, 30.1%. votes, 2.1% assets; The Dolph C. Simons Jr. GST Trust of 2004, 21.4%. votes, 1.5% assets.

Represented (legal): Cinnamon Mueller.

LPTV Stations:

Kansas: K39BR Junction City.

Commercial TV Stations:

Kansas: KTKA-DT Topeka; KTKA-TV Topeka.

FREE TEMPLE MINISTRIES INC.

211 Morning Rd.
Box 208
Windsor, NC 27983
Phone: 252-794-9453
Fax: 252-794-3466

Officers:

Timothy Lloyd Baylor Sr., Pres.
Timothy Baylor, Chief Exec. Officer
Carolyn Spivey, Chief Operating Officer
Linda Raynor, Secy.-Treas.
T. L. Baylor Sr., Chief Financial Officer

LPTV Stations:

North Carolina: WFTB-LP Williamston.

FRIENDLY BROADCASTING CO.

1304 Courthouse Court
Mansfield, TX 76063

LPTV Stations:

California: KWJD-LP Van Nuys.

FRONTLINE MISSIONS INTERNATIONAL INC.

Box 892
Christiansted, VI 00821-0892
Phone: 340-719-1400
E-mail: aw@frontlinemissions.org

Officer:

Antony W. Whitehead, Exec. Dir.

LPTV Stations:
Virgin Islands: WEYA-LP Christiansted.

FULL GOSPEL BUSINESS MEN'S FELLOWSHIP INTERNATIONAL
Box 2357
Muncie, IN 47307
Phones: 503-362-0682; 503-364-5227
LPTV Stations:
Illinois: W57AO Robinson.
Indiana: WMUN-LP Muncie.
North Dakota: K20AM Rolette.

FULL GOSPEL OUTREACH INC.
5050 Edison Ave.
Suite 219
Colorado Springs, CO 80915
Phone: 719-574-7777
LPTV Stations:
Colorado: K17CF Boulder; K43CG Colorado Springs; K35DZ La Junta; K42EA Lamar; K40DP Las Animas; K47FJ Manitou Springs; K48CU Pueblo; K39ED Rocky Ford; K33EW Woodland Park.

F.V.P. NETWORK INC.
107 Hope's Landing
Pittsburg, TX 75686
Phone: 214-572-4351
Officers:
Patrick E. Rovell Jr., Chmn. & Chief Exec. Officer
Timothy P. Rovell Sr., V.P.
Mary Jane Rovell, Secy.-Treas. & Chief Financial Officer
Ownership: Patrick E Rovell Jr.; Mary Jane Rovell.
LPTV Stations:
Texas: KMPL-LP Mount Pleasant.

RALPH FYTTON
2805 E. Oakland Park Blvd.
Suite 363
Fort Lauderdale, FL 33306
Phone: 954-782-6393
E-mail: lptv@internetinformation.com
LPTV Stations:
Florida: W40BU Panama City.

CITY OF GABBS
Box 86
Gabbs, NV 89409-0086
Phone: 775-285-2671
LPTV Stations:
Nevada: K06NZ Gabbs; K13YK Gabbs.

NELLIE GAJESKI
20-37 Hazen St.
Jackson Heights, NY 11370
Phone: 718-278-5385
LPTV Stations:
New York: W25BX Massena; W36BN Massena.
Other Holdings:
Cellular telephone: Touchtone Cellular.

CITY OF GALENA
Box 149
Galena, AK 99741
Phone: 907-656-1301
Ownership: Community owned--Galena, AK.
LPTV Stations:
Alaska: K10LJ Galena.

GALLATIN VALLEY COMMUNITY TV ASSN.
101 Arrowhead
Bozeman, MT 59715
Phone: 406-585-9689
LPTV Stations:
Montana: K45EB Bozeman, etc..

GANNETT CO. INC.
7950 Jones Bridge Dr.
McLean, VA 22107
Phone: 703-854-6899
E-mail: gcishare@gannett.com
Officers:
Craig A. Dubow, Chmn., Pres. & Chief Exec. Officer
Dave Lougee, Pres., Broadcast Div.
Garcia C. Martore, Exec. V.P. & Chief Financial Officer
Kurt Wimmer, Sr. V.P. & Gen. Counsel
Christopher W. Baldwin, V.P., Taxes
Jose A. Berrios, V.P., Leadership Development & Diversity
Tara J. Connell, V.P., Corp. Communications
Daniel S. Ehrman Jr., V.P., Planning & Development
George R. Gavagan, V.P. & Controller
Michael A. Hart, V.P. & Treas.
Roxanne V. Horning, V.P., Human Resources
Todd A. Mayman, V.P., Secy. & Assoc. Gen. Counsel
Wendell J. Van Lare, V.P., Sr. Labor Counsel
Barbara W. Wall, V.P., Assoc. Gen. Counsel
Darryll Green, V.P., Program Development
Ownership: Publicly held..
Represented (legal): Wiley Rein.
LPTV Stations:
Arizona: K61FB Globe & Miami; KPSN-LP Payson; K06AE Prescott.
Colorado: K47IH Boulder; K08HL Fall River, etc.; K35EQ Fort Collins; K44GT Idaho Springs.
Maine: W57AQ Calais; WGCI-LP Skowhegan.
Commercial TV Stations:
Arizona: KNAZ-DT Flagstaff; KNAZ-TV Flagstaff; KPNX Phoenix; KPNX-DT Phoenix.
Arkansas: KTHV Little Rock; KTHV-DT Little Rock.
California: KXTV Sacramento; KXTV-DT Sacramento.
Colorado: KTVD Denver; KTVD-DT Denver; KUSA-DT Denver; KUSA-TV Denver.
District of Columbia: WUSA Washington; WUSA-DT Washington.
Florida: WTLV Jacksonville; WTLV-DT Jacksonville; WJXX Orange Park; WJXX-DT Orange Park; WTSP St. Petersburg; WTSP-DT St. Petersburg.
Georgia: WATL Atlanta; WATL-DT Atlanta; WXIA-DT Atlanta; WXIA-TV Atlanta; WMAZ-DT Macon; WMAZ-TV Macon.
Maine: WLBZ Bangor; WLBZ-DT Bangor; WCSH Portland; WCSH-DT Portland.
Michigan: WZZM-DT Grand Rapids; WZZM-TV Grand Rapids.
Minnesota: KARE Minneapolis; KARE-DT Minneapolis.
Missouri: KSDK St. Louis; KSDK-DT St. Louis.
New York: WGRZ-DT Buffalo; WGRZ-TV Buffalo.
North Carolina: WFMY-DT Greensboro; WFMY-TV Greensboro.
Ohio: WKYC-DT Cleveland; WKYC-TV Cleveland.
South Carolina: WLTX Columbia; WLTX-DT Columbia.
Tennessee: WBIR-DT Knoxville; WBIR-TV Knoxville.
Newspapers:
Alabama: The Alabama Journal & Montgomery Advertiser Inc.
Arizona: Tucson Citizen
Arkansas: Baxter Bulletin (Mountain Home)
California: Salinas Californian; Visalia Times-Delta; San Bernardino County Sun; Palm Springs Desert Sun; Marin Independent Journal; Tulare Advance-Register
Colorado: Fort Collins Coloradoan
Connecticut: Norwich Bulletin
Delaware: Wilmington News Journal
Florida: Brevard County/Florida Today; Fort Myers News-Press; Pensacola News Journal
Georgia: Moultrie Observer; The Times (Gainesville)
Guam: Agana Pacific Daily News
Hawaii: Honolulu Advertiser
Idaho: The Idaho Statesman (Boise)
Illinois: Danville Commercial News; Rockford Register Star
Indiana: Lafayette Journal and Courier; Marion Chronicle-Tribune; Richmond Palladium-Item
Iowa: The Des Moines Register; Iowa City Press-Citizen
Kentucky: Louisville Courier-Journal
Louisiana: Monroe News-Star; The Times (Shreveport)
Michigan: Battle Creek Enquirer; Port Huron Times Herald; Detroit News; Lansing State Journal
Minnesota: St. Cloud Times
Mississippi: Hattiesburg American; Jackson Clarion-Ledger
Missouri: Springfield News-Leader
Montana: Great Falls Tribune
National: non-daily publications in Arizona, Arkansas, California, Colorado, Florida, Georgia, Illinois, Indiana, Iowa, Kentucky, Michigan, Minnesota, Mississippi, Missouri, New Jersey, New York, Ohio, Oklahoma, Oregon, Pennsylvania, Vermont, Virginia, Washington, West Virginia & Wisconsin; USA Weekend, a weekly magazine; USA Today Baseball Weekly.; USA Today
Nevada: The Reno Gazette-Journal
New Jersey: Bridgewater Courier-News; Camden Courier-Post; Vineland Daily Journal
New York: Elmira Star-Gazette; Ithaca Journal; Poughkeepsie Journal; The Herald Statesman (Yonkers); The Reporter Dispatch (White Plains); The Observer-Dispatch (Utica); The Daily News (Tarrytown); Democrat and Chronicle/Times Union (Rochester); Port Chester Daily Item; Peekskill Star; Ossining Citizen Register; West Nyack-Rockland Journal-News; The Standard Star (New Rochelle); The Daily Argus (Mount Vernon); The Daily Times (Mamaroneck); Press and Sun-Bulletin (Binghamton); The Saratogian (Saratoga Springs)
North Carolina: Asheville Citizen Times
Ohio: Pomeroy Daily Sentinel; Gallipolis Daily Tribune; Port Clinton News-Herald; Marietta Times; Cincinnati Enquirer; Chillicothe Gazette; Sunday Times-Sentinel; Fremont News-Messenger
Oklahoma: Muskogee Daily Phoenix & Times-Democrat
Oregon: Statesman-Journal (Salem)
Pennsylvania: Chambersburg Public Opinion; The Reporter (Lansdale); North Hills News Record; Valley News Dispatch (Tarentum)
South Carolina: Greenville News & Piedmont
South Dakota: Sioux Falls Argus-Leader
Tennessee: Nashville Tennessean; Clarksville Leaf Chronicle; Jackson Sun
Texas: El Paso Times
Vermont: The Burlington Free Press
Virgin Islands: Virgin Islands Daily News (St. Thomas)
Virginia: Staunton Daily News-Leader; Staunton News-Leader
Washington: Bellingham Herald; The Olympian
West Virginia: Huntington Herald-Dispatch; Point Pleasant Register
Wisconsin: Green Bay Press-Gazette; Wausau Daily Herald
Other Holdings:
Radio.

VICTOR A. GARCIA
1315 La Puente Dr.
Bakersfield, CA 93308
Phone: 805-324-2358
Branch Office:
Victor Broadcasting Co.
700 Chester Ave
Bakersfield, CA 93301-5422
Phone: 805-324-6423
Represented (legal): J. J. Gianquinto Law Offices.
LPTV Stations:
California: K19CL Inyokern.

GARDEN VALLEY TRANSLATOR DISTRICT
PO Box 711
Garden Valley, ID 63622
LPTV Stations:
Idaho: K49EB Garden Valley; K55GZ Garden Valley; K57FO Garden Valley; K53EF Garden Valley, etc.; K03ET Terrace Lakes; K67FI Terrace Lakes & Crouch; K05EY Terrace Lakes, etc.; K10OA Terrace Lakes, etc..

GARFIELD COUNTY
55 S. Main
Box 77
Panguitch, UT 84759
Phone: 435-676-8826
Fax: 435-676-8239
E-mail: resources@uen.org
LPTV Stations:
Colorado: K08GZ Carbondale; K10LW Carbondale; K12LM Divide Creek; K04GM Divide Creek, etc.; K02JD East Elk Creek; K04JL East Elk Creek; K06JS East Elk Creek; K08JS East Elk Creek; K10LN East Elk Creek; K20GE Garfield, etc.; K09DC Glenwood Springs; K11DI Glenwood Springs, etc.; K11PR Grand Valley; K07JM Grand Valley, etc.; K09JT New Castle, etc.; K11JZ New Castle, etc.; K04KF Roan Creek; K13RC Roan Creek; K63BM Rulison, etc.; K68BR Rulison, etc.; K04KC Sutank, etc.; K10IQ Upper Divide Creek.
Utah: K26GD Garfield County; K28GM Garfield County (rural); K39FT Garfield County (rural); K16FN Henrieville; K20BT Henrieville; K22GP Henrieville; K02BN Panguitch; K04AU Panguitch; K05BB Panguitch; K12OI Panguitch; K10LV Panguitch, etc..

GARFIELD TV CLUB
PO Box 436
Jordan, MT 59337
Phone: 406-557-6200
Officer:
George Fitzgerald, Chmn.
LPTV Stations:
Montana: K06EB Brusett, etc.; K13YD Jordan; K07VA Jordan, etc.; K09HI Jordan, etc.; K11HE Jordan, etc.; K10AU Northfork, etc.; K13HK Sand Springs.

ENRIQUETA GARZA
168 Meadowbrook Lane
Apt. B
San Benito, TX 78586
Phone: 956-428-7556
LPTV Stations:
Kansas: K34GG Garden City.

GEORGIA-ALABAMA BROADCASTING INC.
Box 2830
La Grange, GA 30240
Phone: 404-845-8833
Officer:
Sarah Beth Mallory, Pres.
Ownership: Sarah Beth Mallory; Mallory Communications.
Represented (legal): Cole, Raywid & Braverman LLP.

LPTV Stations:
Georgia: WCAG-LP La Grange.

GEORGIA PUBLIC TELECOMMUNICATIONS COMMISSION
260 14th St. NW
Atlanta, GA 30318
Phone: 404-685-2410
Fax: 404-685-2417
E-mail: ask@gpb.org
Ownership: Richard W. Harrell, Chmn.; Ann C. Dorsey; Jeanne R. Ferst; Arthur J. Morris; Cheryl Smith Moultrie; Janice F. Paul; Lowell L. Register, Board Members.
LPTV Stations:
Georgia: W52AA Camesville; W49AD Carrollton; W65AD Cedartown; W60AE Elberton; W22AC Hartwell & Royston; W50AB Hiawassee; W35AA La Fayette; W68AF Toccoa; W04BJ Young Harris.
ETV Stations:
Georgia: WGTV Athens; WCLP-TV Chatsworth; WMUM-TV Cochran; WJSP-TV Columbus; WACS-TV Dawson; WABW-TV Pelham; WVAN-TV Savannah; WXGA-TV Waycross; WCES-TV Wrens.
Other Holdings:
Radio.

GH BROADCASTING INC.
2866 Lawnview
Corpus Christi, TX 78404
Phone: 361-882-1414
E-mail: fredh@pakratz.com
LPTV Stations:
Texas: KTOV-LP Corpus Christi.

JIM GIBBS
Box 1109
Crockett, TX 75835
Phone: 936-544-2171
Fax: 936-544-4891
LPTV Stations:
Texas: KIVY-LP Crockett.

G.I.G. INC.
PO Box 88336
Sioux Falls, SD 57109
Phone: 605-335-3393
E-mail: mail@kcpo.tv
Officer:
Charles D. Poppen, Pres.
LPTV Stations:
North Dakota: KVNJ-LP Fargo.
South Dakota: KCPL-LP Rapid City; KCPO-LP Sioux Falls.
Commercial TV Stations:
North Dakota: KCPM Grand Forks.

RICHARD GILL
Box 270
Pleasant Hill, LA 71065
Phone: 318-352-7628
LPTV Stations:
Louisiana: KNTS-LP Natchitoches.

GLENDIVE BROADCASTING CORP.
210 S. Douglas St.
Glendive, MT 59330
Phone: 406-365-3377
Fax: 406-365-3378
Officers:
Stephen A. Marks, Pres.
Dan Frenzel, V.P.
Jerry Cook, Secy.
Ownership: Stephen A Marks. Marks is 88.5% owner of Thunder Bay Broadcasting Corp., see listing.
Represented (legal): Fleischman & Harding LLP.
LPTV Stations:
Montana: K13IG Sidney & Fairview.
Commercial TV Stations:
Montana: KXGN-TV Glendive; KYUS-TV Miles City.
Other Holdings:
Radio, TV Translator.

GLEN IRIS BAPTIST CHURCH SCHOOL
1137 10th Place S
Birmingham, AL 35205
Phone: 205-323-1516
Fax: 205-323-2747
LPTV Stations:
Alabama: W15AZ Alabaster; W49AY Birmingham.

GLENWOOD COMMUNICATIONS CORP.
222 Commerce St.
Kingsport, TN 37660
Phone: 423-246-9578
Fax: 423-246-6261
E-mail: gdevault@hvbcgroup.com
Officers:
William M. Boyd, Chmn.
George E. DeVault Jr., Pres.
Joseph D. Fontana, Sr. V.P.
Janet L. Bragg, Secy.
Bette Lawson, Treas.
Ownership: William M Boyd, 31.25%; George E. Devault Jr., 0.84%; N. David Widener, Dir., 0.84%; Joseph D. Foantana, 0.42%; Walter P. Nelson, Dir., 0.33%; Hugh N. Boyd (Deceased) Trust, William M. Boyd & Thomas J. McGrath, Trustees, 37.09%; Ruth O'Day Ridder (Deceased) Trust, William M. Boyd, Trustee, 10.32%.
Represented (legal): Wiley Rein; Cordon & Kelly.
LPTV Stations:
Kentucky: WAPM-CA Lynch & Benham.
Tennessee: WAPG-CA Greeneville & Blackwater, VA; WAPK-CA Kingsport; WKPT-LP Kingsport; WOPI-CA Kingsport.
Virginia: WAPW-CA Abingdon; WKIN-LP Gate City, etc.; WAPV-LP Honaker; WKPH-LP Honaker; WMEV-LP Pennington Gap; WKPZ-LP Wytheville, etc..
Commercial TV Stations:
Tennessee: WKPT-DT Kingsport; WKPT-TV Kingsport.
Other Holdings:
Radio.

GLOBAL BROADCAST NETWORK INC.
880 W First St
Ste 306
Los Angeles, CA 90012
Phone: 213-617-0892
E-mail: nameofmysong@aol.com
Officer:
Kenta Rooks, Pres.
Represented (legal): Dan J. Alpert.
LPTV Stations:
Florida: WGZT-LP Key West.
Maine: WGBI-LP Farmington.

GLOBAL OUTREACH MINISTRY NETWORK INC.
390 Tyndall Pkwy.
Suite 135
Panama City, FL 32405
Phones: 850-832-6208; 800-489-9006
E-mail: mljubilee@aol.com
Web site: http://www.gbn.cc
Branch Office:
GBN Stream
247 Brockton Dr.
Madison, AL 35758
Phone: 256-325-9956
Ownership: Michael A. Lee, Pres..
LPTV Stations:
Florida: WEWA-LP Panama City; WGOM-LP Panama City; WGOX-LP Panama City.

RICHARD C. & LISA A. GOETZ
116 Beaumont Dr.
Hendersonville, TN 37075
Phone: 615-826-0792
Fax: 615-824-3282
E-mail: rickg@rlmediasystems.com
Web site: http://www.rlmediasystems.com
LPTV Stations:
Florida: W30CF Panama City; WDWY-LP Panama City.
Georgia: WDWW-LP Blairsville.
Hawaii: KHOH-LP Hilo.
Tennessee: WKRP-LP Carthage.

GOLDEN VALLEY ASSOCIATION NO. 2 TRANSLATOR DISTRICT
PO Box 181
Lavina, MT 59046
Phone: 406-636-2025
E-mail: lavina@midrivers.com
Officer:
Wanda Kalgren, Dir.
LPTV Stations:
Montana: K11MB Lavina; K13MR Lavina.

GOLDEN VALLEY TV ASSOCIATION NO. 1
PO Box 163
Ryegate, MT 59074
Phone: 406-568-2251
E-mail: rpsad@midrivers.com
LPTV Stations:
Montana: K06FU Ryegate; K12HB Ryegate.

DANIEL GOMEZ
1629 Old Hickory Trail
Desoto, TX 75115
Phone: 214-308-8700
LPTV Stations:
Texas: KLAO-LP Corpus Christi.

VICTOR GINORIO GOMEZ
Rd. 924, KM 1.7
Box 307
Humacao, PR 00791-0307
Phone: 787-350-8821
LPTV Stations:
Puerto Rico: WIMN-CA Arecibo.

GOSPEL LIGHT BROADCASTING INC.
PO Box 520
Rte 1
Stafford, AZ 85546
Phone: 602-428-0965
LPTV Stations:
Arizona: K17CM Duncan.

GRAND LAKE METROPOLITAN RECREATION DISTRICT
PO Box 590
1415 County Rd 48
Grand Lake, CO 80447
LPTV Stations:
Colorado: K11ET Grand Lake; K13EL Grand Lake.

GRANITE BROADCASTING CORP.
767 3rd Ave
34th Floor
New York, NY 10017-2083
Phone: 212-826-2530
Fax: 212-826-2858
E-mail: ann@granitetv.com
Officers:
W. Don Cornwell, Chmn. & Chief Exec. Officer
John Deushane, Chief Operating Officer
Lawrence I. Wills, Sr. V.P. & Chief Financial Officer
Andrea Pagliughi, Asst. Secy.

Branch Offices:
FORT WAYNE, IN
6110 Constitution Dr.
Fort Wayne, IN 46804
Phone: 219-436-6292
ATLANTA, GA
400 Northridge Rd.
Atlanta, GA 30350
Phone: 770-552-8366
SPRINGFIELD, MO
1915 W. Sunshine St.
Springfield, MO 65807
Phone: 417-862-5559
Ownership: SP Granite LLC, at least 63%; SPGLLC ownership:; SP Granite Investments LLC, sole mgr.. votes, less than 1% assets; SP Granite Holdco 1, 2, 3 LLC, members, over 99%. assets; SPGILLC ownership:; Edward Mule'; Robert O'Shea, 50%. each; SPGH 1-3 LLC ownership:; Edward Mule', 40%. votes; Robert O'Shea, 40%. votes; Michael Gatto, 20%. votes.
Represented (legal): Akin, Gump, Strauss, Hauer & Feld LLP.
LPTV Stations:
Minnesota: K82AF Cass Lake.
Commercial TV Stations:
California: KSEE Fresno; KSEE-DT Fresno; KBWB San Francisco; KBWB-DT San Francisco.
Illinois: WEEK-DT Peoria; WEEK-TV Peoria.
Indiana: WISE-DT Fort Wayne; WISE-TV Fort Wayne.
Michigan: WMYD Detroit; WMYD-DT Detroit.
Minnesota: KRII Chisholm.
New York: WBNG-DT Binghamton; WBNG-TV Binghamton; WKBW-DT Buffalo; WKBW-TV Buffalo; WTVH Syracuse; WTVH-DT Syracuse.
Wisconsin: KBJR-DT Superior; KBJR-TV Superior.
Other Holdings:
Radio, TV Translator.

GRASSHOPPER TV ASSOCIATION
D L Ranch
Polaris, MT 59746
LPTV Stations:
Montana: K09MY Grasshopper Valley, etc.; K07OC Grasshopper, etc..

CITY OF GRAYLING
5900 E. Tudor Rd.
Anchorage, AK 99507
Phone: 907-269-5744
Ownership: Community owned--Grayling, AK.
LPTV Stations:
Alaska: K09PC Grayling.

GRAY TELEVISION INC.
126 N. Washington St.
Albany, GA 31702-0048
Phones: 229-888-9390; 404-504-9828
Fax: 229-888-9374

E-mail: dottie@gray.tv
Web site: http://www.graycommunications.com
Officers:
J. Mack Robinson, Chmn. & Chief Exec. Officer
Robert S. Prather Jr., Pres. & Chief Operating Officer
James C. Ryan, Sr. V.P. & Chief Financial Officer
Robert A. Beizer, V.P., Law & Development
Jackson S. Cowart IV, Chief Accounting Officer & Asst. Secy.
Martha E. Gilbert, Asst. V.P., Benefis
Vance F. Luke, Controller & Asst. Secy.
Ownership: Datasouth Computer Corp., 15.25%; Bull Run Corp., 10.86%; Robert S. Prather Jr., 2.86%; DCC ownership:; Bull Run Corp.; BRC ownership:; J. Mack Robinson, 16.67%; Samuel R. Shapiro, 10.9%; Robinson-Prather Partnership, 7.16%; James W. Busby, 5.72%; W. James Host, 3.16%.
Represented (legal): Venable LLP.
LPTV Stations:
Colorado: K10LI Canon City; K50EZ Montrose; K57CB Romeo, etc..
Kansas: K30GD Great Bend; K25CV Hays; K38GH Russell; K51GC Salina.
Nebraska: K30FV Cambridge; K55AF Cozad; K28GC Gothenburg; K53GC Neligh; K25GM Newport; K57CZ North Platte; K43FX D'Neill; K33FF Wallace.
Nevada: K12IX Austin; K58AO Crystal Bay; K49CK Stead & Lawton.
Texas: K02EQ Paris.
Virginia: WAHU-CA Charlottesville; WVAW-LP Charlottesville.
West Virginia: W16CE Charleston.
Wisconsin: W57AR Sayner & Vilas County.
Commercial TV Stations:
Alabama: WTVY Dothan; WTVY-DT Dothan.
Colorado: KKTV Colorado Springs; KKTV-DT Colorado Springs; KKCD Grand Junction; KKCO-DT Grand Junction.
Florida: WJHG-DT Panama City; WJHG-TV Panama City.
Georgia: WRDW-DT Augusta; WRDW-TV Augusta; WCTV Thomasville; WCTV-DT Thomasville; WSWG-DT Valdosta.
Illinois: WIFR Freeport; WIFR-DT Freeport.
Indiana: WNDU-DT South Bend; WNDU-TV South Bend.
Kansas: KLBY Colby; KLBY-DT Colby; KUPK-DT Garden City; KUPK-TV Garden City; WIBW-DT Topeka; WIBW-TV Topeka; KAKE-DT Wichita; KAKE-TV Wichita.
Kentucky: WBKD Bowling Green; WBKO-DT Bowling Green; WYMT-DT Hazard; WYMT-TV Hazard; WKYT-DT Lexington; WKYT-TV Lexington.
Michigan: WILX-DT Onondaga; WILX-TV Onondaga.
Mississippi: WTDK-DT Meridian; WTDK-TV Meridian.
Nebraska: KGIN Grand Island; KGIN-DT Grand Island; KOLN Lincoln; KDLN-DT Lincoln; WDWT-DT Omaha; WOWT-TV Omaha.
Nevada: KOLO-DT Reno; KDLO-TV Reno.
North Carolina: WITN-DT Washington; WITN-TV Washington.
Tennessee: WVLT-DT Knoxville; WVLT-TV Knoxville.
Texas: KBTX-DT Bryan; KBTX-TV Bryan; KXII Sherman; KXII-DT Sherman; KWTX-DT Waco; KWTX-TV Waco.
Virginia: WCAV Charlottesville; WHSV-DT Harrisonburg; WHSV-TV Harrisonburg.
West Virginia: WSAZ-DT Huntington; WSAZ-TV Huntington; WTAP-DT Parkersburg; WTAP-TV Parkersburg.
Wisconsin: WEAU-DT Eau Claire; WEAU-TV Eau Claire; WMTV Madison; WMTV-DT Madison; WSAW-DT Wausau; WSAW-TV Wausau.

GREATER COPPER VALLEY COMMUNICATIONS INC.
HC01 Box 1942
Glennallen, AK 99588
Phone: 907-822-4051
Officer:
Randall Struck, Pres.
LPTV Stations:
Alaska: K09TU Lake Louise, etc.; K11RJ Lake Louise, etc..

GREATER LOUISVILLE COMMUNICATIONS
4300 Duter Loop
Suite 10
Louisville, KY 40219
Phone: 502-966-0624
Officers:
Greg Kunz, Chmn.
Richard H. Williams, Chief Exec. Officer
Ken Karaszkiewicz, Chief Financial Officer

Branch Office:
Cascade Broadcasting
100 Dickinson
Suite 270
Chaddsford, PA 19317
Phone: 610-558-2500
LPTV Stations:
Kentucky: W24BW Louisville.

GREAT OAKS BROADCASTING CORP.
914 N. Foster Dr.
Baton Rouge, LA 70806
Phone: 225-928-3146
Fax: 225-928-5097
E-mail: stcl@aol.com
Officers:
Louis (Woody) Jenkins, Chmn. & Chief Exec. Officer
Diane Jenkins, Pres.
Ownership: Louis Jenkins, 51%; Tammy Trahan-Willeford, 1%; remainder undisclosed.
LPTV Stations:
Louisiana: KMNO-LP Monroe.

GREAT PLAINS TELEVISION NETWORK LLC
110 S. Main
Suite 800
Wichita, KS 67202
Phone: 316-267-8660
Officers:
Kyle C. Bauer, Pres.
Kent L. Moore, V.P.
Thomas Bowles, Secy.-Treas.
Ownership: Thomas Bowles, 25%; S. Bismarck Brackett, 25%; Kent L. Moore, 25%; Taylor Communications Inc., 25%; TCI ownership:; Kyle C. Bauer, Secy.-Treas., 40%; Walter Lent Lips, Pres., 40%; Scott Patterson, V.P., 20%.
LPTV Stations:
Kansas: KGPT-CA Wichita.

GREENBELT TV TRANSLATOR SYSTEM INC.
Marshall Peters
Box 272
Wellington, TX 79095
LPTV Stations:
Texas: K27BZ Wellington, etc..

GREENBRIER VALLEY TV LLC
1107 Pocahontas Ave.
Ronceverte, WV 24970
Phone: 304-645-5210
Officer:
Joe Sharp, Mgr.
Ownership: Joe Sharp, 80%; Thomas C. Syner, 20%.
Represented (legal): Shainis & Peltzman Chartered.
LPTV Stations:
West Virginia: W62DF Clarksburg.

GREENE COMMUNICATIONS INC.
PO Box 130
2400 Sportsman Dr.
Phenix City, AL 36867
Phone: 334-298-7000
Fax: 334-298-0833
Web site: http://www.phenixcable.net
Officers:
Roy M. Greene, Chmn.
Lynne G. Frakes, Pres.
Vicki Abbot, Chief Operating Officer
LPTV Stations:
Alabama: W06BH Phenix City, etc..
Cable Systems:
ALABAMA: PHENIX CITY.

THOMAS H. GREENE JR.
State Rd. 53 S
Madison, FL 32340
LPTV Stations:
Florida: W03AO Madison.

GREEN RIVER CITY TV
Box 620
Green River, UT 84525
LPTV Stations:
Utah: K36FX Green River; K38GP Green River.

GREEN TV CORP.
2539 N. Hwy. 67
Box 348
Sedalia, CO 80135
Phone: 303-688-5162
E-mail: dmdsat@aol.com
Officers:
David M. Drucker, Chmn., Pres. & Chief Exec. Officer
Penny Drucker, Secy.-Treas.
Ownership: David M Drucker.
LPTV Stations:
Alaska: K17GQ Kodiak.
Commercial TV Stations:
Alaska: KDMD Anchorage; KDMD-DT Anchorage; KTNL-DT Sitka; KTNL-TV Sitka.
Other Holdings:
Radio..

GREER COMMUNITY TV ASSN.
Box 41
Greer, AZ 85927
LPTV Stations:
Arizona: K06AP Greer; K07GC Greer.

GT ACQUISITIONS I LLC
Box Ski
Alta, WY 83515
Phone: 307-353-2300
E-mail: lwilliamson@grandtarghee.com
Officer:
Larry H. Williamson, Pres.
Represented (legal): Womble, Carlyle, Sandridge & Rice PLLC.
LPTV Stations:
Idaho: K07QC Driggs; K05GU Driggs, etc..

GULF-CALIFORNIA BROADCAST CO.
42-650 Melanie Place
Palm Desert, CA 92211
Phone: 760-773-0342
Officers:
David Bradley Jr., Chmn.
John Kuenekse, Pres., Broadcast
Bob Allen, Chief Exec. Officer & Exec. V.P.
Lyle Leimkuhler, Secy.-Treas. & Chief Financial Officer
Ownership: David Bradley; Hank Bradley.
LPTV Stations:
Arizona: KESE-LP Yuma.
California: KUNA-LP Indio; KCWQ-LP Palm Springs.

GUNNISON COUNTY METROPOLITAN RECREATION DISTRICT
PD Box 1382
Gunnison, CO 81230
Phone: 940-641-8725
E-mail: DO NOT CDNTACT
Officers:
Paul Wayne Foreman, Chmn.
Jerry Vosburg, Pres.
Peter Kennel, Secy.-Treas.
Ownership: State-owned.
LPTV Stations:
Colorado: K06AM Cimarron; K12AK Crested Butte; K30EJ Crested Butte; K45CY Crested Butte South; K49BW Crested Butte South; K04GS Crested Butte, etc.; K10AK Crested Butte, etc.; K41AH Crested Butte, etc.; K43AH Crested Butte, etc.; K47BL Crested Butte, etc.; K03EY Doyleville; K62DP Gateview; K02IK Gateview, etc.; K02GH Grand Junction; K02LY Gunnison; K04DH Gunnison; K06HN Gunnison; K09TH Gunnison; K13AV Gunnison; K07BE Gunnison, etc.; K11AT Gunnison, etc.; K66AW Hartsel; K68AR Hartsel; K70FL Hartsel; K64AQ Hartsel, etc.; K05EJ Jack's Cabin; K16DR Jack's Cabin; K67CQ Jack's Cabin; K08HC Jack's Cabin area; K69BU Jack's Cabin area; K65CR Jack's Cabin, etc.; K41DU Parlin, etc.; K61DC Parlin, etc.; K63CX Parlin, etc.; K36GQ Parlin-Doyleville; K39DC Parlin-Doyleville; K05JT Pitkin; K15ED Pitkin; K17GC Pitkin; K19DS Pitkin; K21EF Pitkin; K23DX Pitkin; K43EG Pitkin; K08JZ Pitkin & Dhio; K10MA Pitkin & Dhio; K12AL Pitkin, etc.; K09WB Powderhorn Valley; K12LX Powderhorn Valley; K46DB Sapinero; K48EF Sapinero; K02NV Sargents; K04DF Sargents; K06NG Sargents; K07VH Sargents; K11TJ Sargents; K53AY Sargents; K57CS Sargents; K59DV Sargents; K03HA Spring Creek; K11QK Spring Creek, etc.; K13RX Spring Creek, etc.; K51DI Waunita Hot Springs; K55BI Waunita Hot Springs.
Other Holdings:
TV Translator: 60 stations in Colorado.

HAGERMAN TRANSLATOR DISTRICT
Box 151
Hagerman, ID 83332
LPTV Stations:
Idaho: K61EA Hagerman; K63AM Hagerman; K65AQ Hagerman; K67AT Hagerman; K69BD Hagerman.

HALE COMMUNICATIONS INC.
1212 4th St.
Box 5054 ELRB
Parker, AZ 85344
Phone: 602-669-6464
Officer:
Deborah Hale, Pres.
Ownership: Gerald Hale, 51%; Deborah Hale, 49%.
Represented (legal): Arent Fox LLP.
LPTV Stations:
Arizona: K02MT Parker.
Newspapers:
Arizona: La Paz County Sun Times
Other Holdings:
Magazine (Arizona Coast), Radio.

HALL COUNTY
Box 1968
Grand Island, NE 68802
Phone: 308-385-5444
Fax: 308-385-5486
LPTV Stations:
Nebraska: K56FC Grand Island.

TIMOTHY K. HALL
Box 7519
Santa Monica, CA 90406
Phone: 310-394-7761
LPTV Stations:
South Carolina: WWSC-LP Myrtle Beach.

H & R COMMUNICATIONS INC.
Box 368
Flora, IL 62839
Phone: 618-662-8331
Fax: 618-662-2407
E-mail: wnoitv24@hotmail.com
Officers:
Stephen Joe Lovellette, Pres.
Randy W. Poole, V.P.
Gloria Lovellette, Secy.-Treas.
Ownership: Stephen Joe Lovellette Grantor Revocable Trust, 90%; Holly Lovellette, 10%.
Represented (legal): Vinson & Elkins LLP.
LPTV Stations:
Illinois: WNOI-LP Flora.
Other Holdings:
Radio.

H & R PRODUCTION GROUP LLC
Rte. 106
Box 574
Belmont, NH 03220
Phone: 603-267-7778
LPTV Stations:
Florida: WBWP-LP West Palm Beach.

DAVID F. HARDERS
530 N. Broadway
Box 93
Wahoo, NE 68066
Phones: 402-443-3000; 402-443-3198
LPTV Stations:
Nebraska: K46EE Columbus; K48FF Columbus & Fremont; K50EG Columbus & Fremont; K28FS Fremont & Omaha.

GLENDA R. HARDERS
530 N. Broadway
Box 93
Wahoo, NE 68066
Phones: 402-443-3000; 402-443-3198
LPTV Stations:
Nebraska: K52EX Columbus; K49FP Columbus & Fremont; K28EN Columbus-Fremont; K54EU Columbus-Fremont.

MARY E. HARDERS
926 N. Beach
Wahoo, NE 68066
Phone: 402-443-3000
LPTV Stations:
Nebraska: K63FQ Columbus; K63FQ Columbus, etc.; K45GS North Platte; K59FT North Platte.

ROGER E. HARDERS
530 N. Broadway
Box 93
Wahoo, NE 68066
Phones: 402-443-3000; 402-443-3198
E-mail: stcl@aol.com
LPTV Stations:
Missouri: K63FW Jamestown; K43EU St. Louis; K32FH Warrensburg.
Nebraska: K41FU Columbus & Fremont; K47FK Columbus & Fremont; K55HX Columbus/Fremont.

HARLOWTON TV ASSOCIATION
PO Box 567
Harlowton, MT 59036
LPTV Stations:
Montana: K10AX Harlowton; K13BE Harlowton.

JOSEPH H. HARPOLE SR.
1200 Bishop St.
Box 709
Union City, TN 38261
Phone: 901-885-3341
LPTV Stations:
Tennessee: WUWT-CA Union City.
Other Holdings:
Microwave holdings.

HARRISON COMMUNITY CLUB
PO Box 156
Harrison, NE 69346
LPTV Stations:
Nebraska: K09PW Harrison.

JULIET R. HARVEY
Box 6386
Kahului, HI 96733
Phone: 808-877-4990
LPTV Stations:
Hawaii: KAMN-LP Wailuku.

SHAHRAM HASHEMIZADEH
4570 Van Nuys Blvd.
#234
Sherman Oaks, CA 91403
Phone: 818-339-9575
E-mail: info@mellitv.com
Web site: http://www.mellitv.com
LPTV Stations:
California: KHIR-LP Morongo Valley.
Kansas: K52HZ Manhattan.

HAWAII PUBLIC TELEVISION FOUNDATION
Box 11673
Honolulu, HI 96828
Phone: 808-973-1000
Fax: 808-973-1090
Officers:
Neil J. Hannahs, Chmn.
Mike McCartney, Pres. & Chief Exec. Officer
Ed McNulty, V.P., Programming
Rick Tsujimura, Secy.
Robert A. Alm, Treas.
Karen Yamamoto, Chief Financial Officer
LPTV Stations:
Hawaii: K63AZ Anahola; K67BA Hakalau; K68BE Hanalei, etc.; K04FE Hilo; K63AI Kaumakani; K62AQ Kilauea; K56BD Kilauea Military Camp; K67AV Lihue; K63BB Naalehu, etc.; K69CF South Point; K63DT Waimea; K66AY Waipake.
ETV Stations:
Hawaii: KHET Honolulu; KHET-DT Honolulu; KMEB Wailuku.

ERICCA C. HAWSEY
PO Box 1930
12 Court Square
Andalusia, AL 36420
Phone: 334-427-4040
Fax: 334-427-4041
E-mail: hawseyt@alaweb.com
Web site: http://www.w40be.com
LPTV Stations:
Alabama: W40BE Andalusia.

HEALTHY'S INC.
2525 King St.
Honolulu, HI 96826
LPTV Stations:
Wisconsin: W08CK Madison-Middleton.

HEARST-ARGYLE TELEVISION INC.
888 7th Ave.
New York, NY 10106
Phone: 212-887-6800
Fax: 212-887-6875
E-mail: tcampo@hearst.com
Officers:
Victor F. Ganzi, Chmn.
David J. Barrett, Pres. & Chief Exec. Officer
Harry T. Hawks, Exec. V.P., Chief Financial Officer & Asst. Secy.
Steven IA. Hobbs, Exec. V.P. & Chief Legal & Development Officer
Terry Mackin, Exec. V.P.
Philip M. Stolz, Sr. V.P.
Frederick I. Young, Sr. V.P., News
Jonathan C. Mintzer, V.P., Gen. Counsel & Secy.
Ownership: Hearst Broadcasting Inc., 72%; HBI ownership:; The Hearst Corp.; THC ownership:; Stock held by trust persuant to will of William Randolph Hearst.
Represented (legal): Clifford Chance; Brooks, Pierce, McLendon, Humphrey & Leonard LLP.
LPTV Stations:
Arizona: K10IN Chinle; K63AE Many Farms.
Colorado: K45DH Durango.
Georgia: W06AE Clayton, etc..
Hawaii: K51BB Lihue.
New Hampshire: W26CQ Colebrook; WMUR-LP Littleton.
New Mexico: K66AE Colfax; K51DS Deming; K19CM Farmington; K52CR Forrest, etc.; K67BP Gallup; K12NH Hobbs; K57BR Montoya & Newkirk; K46IN Portales; K12OC Red River; K20GU Ruidoso, etc..
North Carolina: W11AX Bat Cave, etc.; W09AS Burnsville; W11AU Canton, etc.; W10AL Cherokee, etc.; W11AH Tryon & Columbus.
Vermont: W27CP White River Junction.
Commercial TV Stations:
Arkansas: KHOG-DT Fayetteville; KHOG-TV Fayetteville; KHBS Fort Smith; KHBS-DT Fort Smith.
California: KCRA-DT Sacramento; KCRA-TV Sacramento; KSBW Salinas; KSBW-DT Salinas; KQCA Stockton; KQCA-DT Stockton.
Florida: WKCF Clermont; WKCF-DT Clermont; WESH Daytona Beach; WESH-DT Daytona Beach.
Hawaii: KHVO Hilo; KHVO-DT Hilo; KITV Honolulu; KITV-DT Honolulu; KMAU Wailuku; KMAU-DT Wailuku.
Iowa: KCCI Des Moines; KCCI-DT Des Moines.
Kentucky: WLKY-DT Louisville; WLKY-TV Louisville.
Louisiana: WDSU New Orleans.
Maine: WMTW-DT Poland Spring; WMTW-TV Poland Spring.
Maryland: WBAL-DT Baltimore; WBAL-TV Baltimore.
Massachusetts: WCVB-DT Boston; WCVB-TV Boston.
Mississippi: WAPT Jackson; WAPT-DT Jackson.
Missouri: KMBC-DT Kansas City; KMBC-TV Kansas City.
Nebraska: KETV Omaha; KETV-DT Omaha.
New Hampshire: WMUR-DT Manchester; WMUR-TV Manchester.
New Mexico: KOAT-DT Albuquerque; KOAT-TV Albuquerque; KOCT Carlsbad; KOCT-DT Carlsbad; KOFT-DT Farmington; KOVT Silver City; KOVT-DT Silver City.
New York: WPTZ North Pole; WPTZ-DT North Pole.
North Carolina: WXII-DT Winston-Salem; WXII-TV Winston-Salem.
Ohio: WLWT Cincinnati; WLWT-DT Cincinnati.
Oklahoma: KOCO-DT Oklahoma City; KOCO-TV Oklahoma City.
Pennsylvania: WGAL Lancaster; WGAL-DT Lancaster; WTAE-DT Pittsburgh; WTAE-TV Pittsburgh.
South Carolina: WYFF Greenville; WYFF-DT Greenville.
Vermont: WNNE Hartford; WNNE-DT Hartford.
Wisconsin: WISN-DT Milwaukee; WISN-TV Milwaukee.

HEARST BROADCASTING
888 7th Ave.
New York, NY 10106
Phone: 212-887-6800
Fax: 212-887-6875
E-mail: tcampo@hearst.com
Officers:
George R. Hearst Jr., Chmn.
Frank A. Bennack Jr., Chief Exec. Officer
John G. Conomikes, V.P. & Gen. Mgr., Broadcasting
David Barrett, V.P. & Deputy Gen. Mgr., Broadcasting
Martin Faubell, V.P. Engineering
Represented (legal): Clifford Chance; Brooks, Pierce, McLendon, Humphrey & Leonard LLP.
LPTV Stations:
Florida: WMOR-LP St. Petersburg; W56CN Venice.
Commercial TV Stations:
Florida: WMOR-DT Lakeland; WMOR-TV Lakeland; WPBF Tequesta; WPBF-DT Tequesta.
Other Holdings:
Program source: 20% of ESPN; 37.5% of both A& E and the History Channel; Through The Hearst Corp., 50% of Lifetime
Radio holdings.

HEIRLOOM MINISTRIES INC.
Rte. 1
Box 155K
Elliottsburg, PA 17024
LPTV Stations:
Pennsylvania: W18BC Middleburg.

HE'S ALIVE BROADCASTING ASSN.
Box 19039
Spokane, WA 99219-9039
Phones: 509-622-4780; 509-838-2761
Fax: 509-838-4882
E-mail: marlof@uccsda.org
Officers:
Marlo E. Fralick, V.P.
Tom Katsma, Secy.
Dwayne House, Treas.
Ownership: Non-profit corp.--Spokane, WA.
LPTV Stations:
Washington: KHBA-LP Spokane.

EDWARD J. & MADGE E. HESS
6985 Cane Lane
Valley Springs, CA 95252
Phone: 209-722-1976
LPTV Stations:
Michigan: W25CU Traverse City.

HIGHLAND PARK BROADCASTING LP
15851 Woodland
Highland Park, MI 48203

LPTV Stations:
Michigan: W33BY Dearborn.

HILLTOP CHURCH INC.
250 W. Nopah Vista Ave.
Pahrump, NV 89060
Phone: 775-751-9709
LPTV Stations:
Nevada: KHMP-LP Pahrump; KPVT-LP Pahrump.

HILO LP TV LLC
1111 W Bonanza Rd
Las Vegas, NV 89106
Phone: 702-477-3830
Officer:
Michael R. Ferguson, Pres.
Represented (legal): Garvey Schubert Barer.
LPTV Stations:
Hawaii: KHHB-LP Hilo.

MYRON K. HINES
8317 W. Alternate 98
Suite 23
Panama City, FL 32407
LPTV Stations:
South Carolina: W35AY Hilton Head Island.

HINSDALE COUNTY CHAMBER OF COMMERCE
PO Box 430
Lake City, CO 81235
Phone: 970-944-2527
Officer:
Alena Haskell, Information Contact
LPTV Stations:
Colorado: K04HG Lake City; K08GV Lake City; K10EA Lake City; K12KV Lake City.

HINSDALE TV CLUB
PO Box 296
Hinsdale, MT 59241
Phone: 406-364-2271
E-mail: 2jtoll@nemontel.net
Officer:
Jim Tollefson, Secy.
LPTV Stations:
Montana: K05IZ Hinsdale; K10JK Hinsdale; K13JO Hinsdale & rural area (north); K07DI Rock Creek, etc..

HINSDALE TV DISTRICT
Box 278
Hinsdale, MT 59241
Phone: 406-364-2241
Officer:
Tom Fisher, Chmn.
LPTV Stations:
Montana: K42FP Hinsdale.

HISPANIC CHRISTIAN COMMUNITY NETWORK INC.
8500 N. Stemmons Frwy.
Suite 2024
Dallas, TX 75247-3830
Phone: 214-879-0081
E-mail: comcristiana@aol.com
Officer:
Antonio Cesar Guel, Pres.
LPTV Stations:
California: KSSY-LP Arroyo Grande; K43AG Ridgecrest.
Maryland: WNGA-LP Salisbury.
Oklahoma: KEGG-LP McAlester.
Texas: KJTN-LP Abilene; K53IX Big Spring; K52JO Wichita Falls.
Virginia: W13DD Charlottesville.

HIS WORD BROADCASTING CO.
640 Elwood Court
Eugene, OR 97401
Phone: 541-342-7474
E-mail: jhhorn@hotmail.com
Officers:
John H. Horn, Pres.
Dennis B. Walen, Secy.-Treas.
Ownership: Floyd Dixon; Dan Holt; John H. Horn; Charles Marshall; Dennis B. Walen, 20%. each.
LPTV Stations:
Oregon: K59DJ Eugene.

HOAK MEDIA LLC
500 Crescent Court
Suite 220
Dallas, TX 75201
Phone: 972-960-4896
E-mail: kmanning@ksfy.com
Officers:
James M. Hoak, Chmn.
Eric Van den Braden, Pres. & Mgr.
Kelly Slayton, Secy.
Ownership: James M. Hoak, 86.6%; Centennial Hoak Media Inc., 6.4%; Columbia Hoak Partners III Inc., 3.6%; Columbia Capital III LLC, 2.1%; Columbia Hoak Partners III LLC, 0.7%; Kelly Slayton, 0.6%.
Represented (legal): Akin, Gump, Strauss, Hauer & Feld LLP.
LPTV Stations:
Colorado: K44CA Cimarron Creek; K02GJ Delta, etc.; K09MR Gateway; K07GD-D Glenwood Springs; KGJT-LP Grand Junction; K02HW Grand Valley; K13ML Hotchkiss, etc.; K06GQ Norwood; K02GC Nucla, etc.; K06HZ Paonia; K09QA Paonia, etc.; K03FX Placerville; K03AY Ridgway; K40CS Rulison.
Montana: K13PL Glendive.
Nebraska: K20DK Beaver Lake area; K18DH Broken Bow; K14IY Holdrege; K35AL Lexington; K11TW North Platte; K21CY Ogallala.
North Dakota: K09JM Jamestown; K02GA Lisbon; K09MF Wahpeton.
South Dakota: K07QL Mitchell.
Commercial TV Stations:
Colorado: KREG-DT Glenwood Springs; KREG-TV Glenwood Springs; KREX-DT Grand Junction; KREX-TV Grand Junction; KREY-DT Montrose; KREY-TV Montrose.
Nebraska: KHAS-DT Hastings; KHAS-TV Hastings; KNOP-DT North Platte; KNOP-TV North Platte.
North Dakota: KFYR-DT Bismarck; KFYR-TV Bismarck; KQCD-TV Dickinson; KVLY-DT Fargo; KVLY-TV Fargo; KMOT Minot; KUMV-TV Williston.
South Dakota: KABY-DT Aberdeen; KABY-TV Aberdeen; KPRY-DT Pierre; KPRY-TV Pierre; KSFY-DT Sioux Falls; KSFY-TV Sioux Falls.
Texas: KAUZ-DT Wichita Falls; KAUZ-TV Wichita Falls.

VILLAGE OF HOLY CROSS
5900 E. Tudor Rd.
Anchorage, AK 99507
Phone: 907-269-5744
LPTV Stations:
Alaska: K09NJ Holy Cross.

HONEY LAKE COMMUNITY TV CORP.
2301 Main St.
Susanville, CA 96130
Phone: 530-257-9625
E-mail: marshall@psln.com
Officer:
Tom Brown, Pres.
LPTV Stations:
California: K13RZ Litchfield; K46HL Litchfield; K48DI Litchfield; K50HJ Litchfield; K59ET Susanville & Herlong; K61EN Susanville & Herlong; K36HH Susanville, etc.; K42GV Susanville, etc.; K63CM Susanville, etc.; K69FS Susanville, etc..

HOOPER BAY CITY COUNCIL
5900 E. Tudor Rd.
Anchorage, AK 99507
Phone: 907-269-5744
LPTV Stations:
Alaska: K07QD Hooper Bay.

HOWARD TV CLUB
PO Box 47
Rosebud County Courthouse
Forsyth, MT 59327-0047
Phone: 406-346-2251
E-mail: rcc@rangeweb.net
Officer:
Daniel D. Watson, Information Contact
LPTV Stations:
Montana: K10AJ Howard.

HTV/HTN/HAWAIIAN TELEVISION NETWORK LTD.
Box 1239
Kula, HI 96790
Phone: 808-878-1770
Officers:
C. T. Ryder, Chmn.
John Roth, Secy.
Ownership: C. T Ryder, 91.4%; Lisa Hawley, 1.1%; Stanley S Gima, 0.4%; Alfred S Gima, 0.4%; ETV/Hawaii/Elephant Television Inc., 3.9%; , others with less than 1.1% each.
Represented (legal): Irwin, Campbell & Tannenwald PC.
LPTV Stations:
Hawaii: KHLU-LP Honolulu.

HUBBARD BROADCASTING INC.
3415 University Ave.
St. Paul, MN 55114
Phone: 651-642-4212
Fax: 651-642-4103
E-mail: promotion@kstp.com
Officers:
Stanley S. Hubbard, Chmn., Pres. & Chief Exec. Officer
Virginia Hubbard Morris, Pres., Radio Group
Gerald D. Deeney, V.P.
Robert W. Hubbard, V.P. & Pres., Television Group
Stanley E. Hubbard II, V.P. & Pres., Hubbard Media Group
John Soucheray, V.P. & Gen. Mgr., Hubbard Radio Network
Ronald L. Lindwall, V.P. & Chief Financial Officer
John Mayasich, V.P., Public Affairs
Harold Crump, V.P., Corporate Affairs
Kathryn Hubbard Rominski, Secy.
James A. Barnum, Dep. Gen. Counsel
Ownership: Stanley E. Hubbard Grandchildren's Trust, Stanley S. Hubbard, Trustee, 27.61%; Stanley S. Hubbard Trust, Stanley S. Hubbard, Trustee, 17.83%; Stanley E. Hubbard Residuary Trust, Stanley S. Hubbard, Trustee, 16.57%; Stanley S. Hubbard, 15.25%; Stanley E. Hubbard, 6.2%; Kathryn H. Rominski, 6.2%; Julia D. Coyte, 3.44%; Robert W. Hubbard, 3.44%; Virginia H. Morris, 3.44%.
Represented (legal): Holland & Knight LLP.
LPTV Stations:
Arizona: K08HQ Chinle; K09XH Ganado; K43GQ Klagetoh; K49ET Many Farms.
Colorado: K46FM Bayfield; K50IV Cortez; K25GE Durango; K40GE Pagosa Springs; K63AN Romeo.
Massachusetts: W38DL Adams, etc.; W28DA Pittsfield, etc..
Minnesota: K28DD Bemidji; K16BQ Brainerd; W61AF Grand Marais; K55BR Grand Portage; K69DA Little Falls; K32FY Park Rapids; K57CN Wabasha; K17FE Wadena; K30FZ Willmar.
New Mexico: K31GJ Alamogordo; K20HA Caballo; K30GM Capitan & Ruidoso; K45GJ Carlsbad; K51CN Carrizozo; K56EH Cebolla; K16EX Clovis; K30GJ Colfax; K28GT Crownpoint; K35GY Cuba; K48HL Datil/Horse Springs; K41FM Deming; K30EK Dulce & Lumberton; K31GC Forrest, etc.; K48GD Gallina; K39EW Gallup; K06CU Grants, etc.; K09LQ Guadalupita; K20GT Indian Village; KAEP-LP Las Cruces; K47GV Las Vegas; K27FN Lordsburg; K36GA Lordsburg; K17FK Montoya & Newkirk; K25FI Mora; K06FT Penasco; K09JK Quemado; K09GR Questa; K26DX Raton; K46GL Red River; K06EM Roy; K36DI Santa Rosa; K09KC Santa Rosa Heights; K10MG Socorro; K06LE Taos; K09KJ Tierra Amarilla, etc.; K06IS Tohatchi; K16DL Zuni Pueblo.
New York: W21CP Gloversville.
Wisconsin: W57AS Spooner.
Commercial TV Stations:
Minnesota: KSAX Alexandria; KSAX-DT Alexandria; KAAL Austin; KAAL-DT Austin; WDIO-DT Duluth; WDIO-TV Duluth; WIRT Hibbing; WIRT-DT Hibbing; KSTC-DT Minneapolis; KSTC-TV Minneapolis; KRWF Redwood Falls; KRWF-DT Redwood Falls; KSTP-DT St. Paul; KSTP-TV St. Paul.
New Mexico: KOB-DT Albuquerque; KOB-TV Albuquerque; KOBF Farmington; KOBF-DT Farmington; KOBR Roswell; KOBR-DT Roswell; KOBG-TV Silver City.
New York: WNYT Albany; WNYT-DT Albany; WHEC-DT Rochester; WHEC-TV Rochester.
Other Holdings:
Data service (Conus Communications), Radio, TV Translator.

HUDSON VALLEY TELEVISION INC
75 Palatine Park Rd.
Suite 6
Germantown, NY 12526-5310
Phone: 518-537-2988
E-mail: contact@thehudsonchannel.com
Officer:
Sean Small, Pres.
Represented (legal): Irwin, Campbell & Tannenwald PC.
LPTV Stations:
New York: WSSN-LP Hudson et al..

HUMBOLDT COUNTY
25 W. 4th St.
Winnemucca, NV 89445
Phone: 775-623-6349
E-mail: hccdpaul@sbcglobal.net
Ownership: Garley Amos; Dan Cassinelli; Charles Giordano; Tom Fransway; John Milton, 20 voting, each%.
LPTV Stations:
Nevada: K26GG Golconda; K31FU Golconda; K33GB Golconda; K35GD Golconda, etc.; K39CX Imlay; K41GI-D Imlay; K40FV Quinn River area; K29EV Valmy/Red House; K14MR-D Winnemucca; K15AL-D Winnemucca; K19EU Winnemucca; K21FO Winnemucca; K23FR-D Winnemucca; K49BK-D Winnemucca.

HUSLIA VILLAGE COUNCIL
5900 E. Tudor Rd.
Anchorage, AK 99507
Phone: 907-269-5744

LPTV Stations:
Alaska: K04JS Huslia.

HYAMPOM COMMUNITY COUNCIL
Box 87
Hyampom, CA 96046
LPTV Stations:
California: K13MD Hyampom.

CITY OF HYDABURG
Box 49
Hydaburg, AK 99922
Ownership: Municipally owned--Hydaburg, AK.
LPTV Stations:
Alaska: K02JW Hydaburg.

ICA BROADCASTING LLC
700 N. Grant St.
Odessa, TX 79761
Phone: 915-334-8881
Officers:
John Bushman, Chmn.
Terry A. Lee, Pres.
Ed Lasater, Exec. V.P.
John C. Nichols, V.P.
Sherry Wingate, Secy.
Ownership: John Bushman, 70%; Jeff Bushman, 10%; Brad Bushman, 10%; Jason Bushman, 10%.
LPTV Stations:
Texas: K10HH Big Spring.
Commercial TV Stations:
Texas: KOSA-DT Odessa; KOSA-TV Odessa.

IDAHO POWER CO.
PO Box 70
Boise, ID 83707
LPTV Stations:
Idaho: K09OP Brownlee; K13QL Brownlee; K11PD Brownlee Power Plant.

IDAHO STATE BOARD OF EDUCATION
Box 83720
Boise, ID 83720-0037
Phone: 208-334-2270
Fax: 208-334-2632
E-mail: dutch@idahoptv.org
Officer:
Nancy Zaofran, Exec. Dir.
LPTV Stations:
Idaho: K59BW Bonners Ferry; K14IC Burley, etc.; K11PB Cambridge, etc.; K09LO Cascade; K12LS Challis & Ellis; K05GO Council; K41EO Crouch, etc.; K13QE Driggs, etc.; K51FL Garden Valley; K15GO Georgetown; K46HX Grangeville; K13QH Irwin & Swan Valley; K43GE Juliaetta; K49JD Kellogg; K05GQ Kooskia & Stites; K14MC Lava Hot Springs; K14IJ Leadore; K51HY Lewiston; K15HR Mackay; K35GW Malad City; K23DO Malta, etc.; K41HS McCall; K05FG McCall, etc.; K42GT Priest Lake; K43JD-D Rexburg; K19CY Rockland; K49IC Salmon; K16EN Sandpoint; K23HT St. Maries.
ETV Stations:
Idaho: KAID Boise; KAID-DT Boise; KCDT Coeur d'Alene; KCDT-DT Coeur d'Alene; KUID-TV Moscow; KISU-DT Pocatello; KISU-TV Pocatello; KIPT Twin Falls; KIPT-DT Twin Falls.

IDITAROD AREA SCHOOL DISTRICT
5900 E. Tudor Rd.
Anchorage, AK 99507
Phone: 907-269-5744
LPTV Stations:
Alaska: K02JE McGrath.

IGLESIA JESUCRISTO ES MI REFUGIO INC.
2929 S. Westmoreland Rd.
PO Box 223985
Dallas, TX 75222-3985
Phone: 972-467-9791
Ownership: Roberto Gomez, Pres., 20%; Julio Cesar Calles, 20%; Daniel Gomez, 20%; Elva Rosa Gomez, 20%; Gilberto Lopez, 20%.
LPTV Stations:
Texas: K61HP Gainesville; KZFB-LP Pampa; K18HC Plainview; KZFW-LP Royse City.

IMAGE VIDEO TELEPRODUCTIONS INC.
6755 Freedom Ave. NW
North Canton, OH 44720
Phone: 330-494-9303
LPTV Stations:
Ohio: WIVN-LP Newcomerstown.

IMMANUEL BAPTIST CHURCH
701 S. West Ave.
El Dorado, AR 71730
Phone: 501-862-4624
LPTV Stations:
Arkansas: K05KG El Dorado.

IMMANUEL BROADCASTING CORP.
1801 W. 17th St.
Pine Bluff, AR 71603
Phone: 870-536-2287
Fax: 870-534-3757
Officers:
W. E. Bobo, Pres.
Joe Clement, Chief Financial Officer
LPTV Stations:
Arkansas: KIPB-LP Pine Bluff.

INDEPENDENT COMMUNICATIONS INC.
2817 W 11th St
Sioux Falls, SD 57104
Phones: 605-338-0017; 800-568-4340
Fax: 605-338-7173
E-mail: edh@kttw.com
Web site: http://www.kttw.com
Officers:
Charles D. Poppen, Pres.
Richard T. DeVaney, V.P.
Thomas J. Whalen, Secy.-Treas.
Ownership: ElJim Co., 43.4%; RiBob Co., 43.4%; Charles D Poppen, 8.7%; Richard T DeVaney, 1.5%; Jerry Noonan, 1%; E. C Stangland, 1%. Stangland owns KIWA-AM-FM, Sheldon, IA; Thomas J Whalen, 1%; EC ownership:; James W Elmen; Robert C Elmen; RC ownership; James W Elmen; Robert C Elmen.
LPTV Stations:
Minnesota: K22HJ Worthington.
South Dakota: K39CZ Aberdeen; K50DG Brookings; K32DK Watertown.
Commercial TV Stations:
South Dakota: KTTM Huron; KTTM-DT Huron; KTTW Sioux Falls; KTTW-DT Sioux Falls.

INDIANA WESLEYAN U.
4201 S. Washington St.
Marion, IN 46953-4974
Phones: 765-677-2819; 765-677-2791
Fax: 765-677-2794
Officers:
Leonard Mills, Chmn.
James Barnes, Pres.
Jeffrey W. Gnagey, Chief Operating Officer
Jerry Munday, V.P., Advancement
Ownership: Indiana Wesleyan U..
Represented (legal): Irwin, Campbell & Tannenwald PC.
LPTV Stations:
Indiana: WIWU-CA Marion.

INDIAN WELLS VALLEY TV BOOSTER INC.
PO Box 562
Ridgecrest, CA 93556-0562
Phone: 703-375-0233
E-mail: contact@iwvtvbooster.org
Web site: http://www.iwvtvbooster.org
LPTV Stations:
California: K14AT China Lake, etc.; K47AE Inyokern, etc.; K41GO Ridgecrest; K45GQ Ridgecrest; K02HY Ridgecrest, etc.; K04HX Ridgecrest, etc.; K05FO Ridgecrest, etc.; K07NH Ridgecrest, etc.; K09MG Ridgecrest, etc.; K11ML Ridgecrest, etc.; K13NF Ridgecrest, etc.; K49AA Ridgecrest, etc.; K51DD Ridgecrest, etc.; K53AB Ridgecrest, etc.; K55AB Ridgecrest, etc.; K57AK Ridgecrest, etc..

RAUL INFANTE JR.
139 Millard Creek Lane
Fayettesville, GA 30214
Phone: 214-230-6944
LPTV Stations:
South Carolina: WJRB-LP Charleston.

INFORMATION SUPER STATION LLC
1025 Connecticut Ave. NW
Suite 1201
Washington, DC 20036-5414
Phone: 202-457-0400
LPTV Stations:
Maryland: W28BY Baltimore.

INKOM TV ASSN.
PO Box 13
Inkom, ID 83245
LPTV Stations:
Idaho: K11AG Inkom; K13AH Inkom; K07NO Inkom, etc..

INSPIRATION TELEVISION INC.
1111 Cottontail Rd.
Vista, CA 92081-8620
Phones: 760-727-2105; 505-228-8785
Fax: 760-727-0712
E-mail: gdsassociates2003@yahoo.com
Officer:
George D. Sebastian, Chmn.
LPTV Stations:
California: K56GC El Centro-Holtville.

INTERNATIONAL BROADCASTING CO.
1554 Bori St.
San Juan, PR 00936-6113
Phone: 787-274-1800
LPTV Stations:
Puerto Rico: WIVE-LP Ceiba.

INTERNATIONAL BROADCASTING NETWORK
Box 691111
Houston, TX 77269
Phone: 281-774-9923
E-mail: ibn@ev1.net
Officers:
Dr. Paul J. Broyles, Pres.
Pershing Paul Stringer, V.P.
Ownership: Non-profit corp.--Houston, TX.
LPTV Stations:
Texas: KTWC-LP Crockett; KHTX-LP Huntsville; KHXL-LP Huntsville; KWTC-LP Kerrville; KCTL-LP Livingston; KLGV-LP Longview; KHTM-LP Lufkin; KIBN-LP Lufkin; KLUF-LP Lufkin; KNCD-LP Nacogdoches.

INTERNATIONAL COMMUNICATIONS NETWORK INC.
160 Thorn St.
Suite 200
San Diego, CA 92103
Phone: 619-230-0330
Officer:
Maxwell C. Agha, Chief Exec. Officer
Ownership: Maxwell C. Agha, 54.01%; Regina Mendoza, 10.87%; Teresita Bascani, 9.17%; Ofelia Mationg-Merlau, 7.38%; Sarah Lowery, 6.05%.
Represented (legal): Katten, Munchin & Rosenman LLP.
LPTV Stations:
California: K61GH National City.

INTERNATIONAL EVANGELICAL CATHOLIC TELEVISION NETWORK
PO Box 44007
Indianapolis, IN 46244-0007
Phone: 317-920-1000
Fax: 317-920-1000
E-mail: srsue@catholic-television.tv
Web site: http://www.catholic-television.tv
Officer:
Sister Sue Jenkins, Pres.
LPTV Stations:
Indiana: WKOG-LP Indianapolis; WKGK-LP Kokomo.

INTERNATIONAL MEDIA GROUP
1990 S. Bundy Dr.
Suite 850
Los Angeles, CA 90025
Phone: 310-478-1818
Fax: 310-479-8118
Officers:
Ray Beindorf, Chmn. Emeritus
Jon Yasuda, Pres. & Chief Operating Officer
Richard Millet, V.P., Station Mgr.
Tony Cortese, V.P. & Chief Financial Officer
Bill Welty, V.P., Engineering

Branch Office:
New York Sales Office
1180 Avenue of the Americas
New York, NY 10036
Phone: 212-899-5448
Ownership: AMG Intermediate LLC, 69.42%; Ray L. Beindorf, 25.5%; AMGI ownership; Asian Media Investors I LP, 64.28%; Korea Times Los Angeles Inc., 19.99%; AMI ownership; GEI Capital III LLC; KTLAI ownership:; Jae Min Chang, Pres., 50%; Jae Ku Change, 50%; GEIC ownership; Leonard Green, 30.7%; Johnathan Sokoloff, 20.8%; John Danhaki, 18.7%; Peter Nolan, 18.7%; Greg Annick, 8.6%; Jonathan Seiffer, 2.5%.
Represented (legal): Skadden, Arps, Slate, Meagher & Flom LLP.
LPTV Stations:
California: KUAN-LP Poway, etc..
Commercial TV Stations:
California: KSCI Long Beach; KSCI-DT Long Beach.
Hawaii: KIKU Honolulu; KIKU-DT Honolulu.

ION MEDIA NETWORKS INC.
601 Clearwater Park Rd.
West Palm Beach, FL 33401-6233
Phone: 561-659-4122
Fax: 561-659-4754

E-mail: pressroom@ionmedia.tv
Web site: http://www.paxson.com
Officers:
Brandon Burgess, Chief Exec. Officer
Adam K. Weinstein, Sr. V.P., Secy. & Chief Legal Officer
Richard Garcia, Sr. V.P. & Chief Financial Officer
David A. Glenn, Pres., Engineering
Steven J. Friedman, Pres., Cable
Stephen P. Appel, Pres., Sales & Marketing
Douglas C. Barker, Pres., Broadcast Distribution & Southern Region
Tammy G. Hedge, V.P., Controller & Chief Accounting Officer

Branch Office:
Sales Offices:
1330 Avenue of the Americas
32nd Floor
New York, New York 10019
Phone: 212-603-8451
Fax: 212-956-0920
Ownership: Lowell (Bud) W. Paxson, 62%; NBC Universal, see listing, 32%.
Represented (legal): Holland & Knight LLP; Dow Lohnes PLLC.
LPTV Stations:
Colorado: KPXH-LP Fort Collins.
Florida: WPXB-LP Daytona Beach; WPXJ-LP Jacksonville.
Indiana: WIPX-LP Indianapolis.
Massachusetts: W40BO Boston; WMPX-LP Dennis.
Michigan: W48AV Detroit.
New York: WPXU-LP Amityville.
Oregon: KPXG-LP Portland.
Tennessee: WNPX-LP Nashville.
Texas: KBPX-LP Houston.
Commercial TV Stations:
Alabama: WPXH Gadsden; WPXH-DT Gadsden.
Arizona: KPPX Tolleson; KPPX-DT Tolleson.
California: KSPX Sacramento; KSPX-DT Sacramento; KPXN San Bernardino; KPXN-DT San Bernardino; KKPX San Jose; KKPX-DT San Jose.
Colorado: KPXC-DT Denver; KPXC-TV Denver.
Connecticut: WHPX New London; WHPX-DT New London.
Delaware: WPPX Wilmington; WPPX-DT Wilmington.
Florida: WXPX Bradenton; WXPX-DT Bradenton; WPXP Lake Worth; WPXP-DT Lake Worth; WOPX Melbourne; WOPX-DT Melbourne; WPXM Miami; WPXM-DT Miami.
Georgia: WPXC-DT Brunswick; WPXC-TV Brunswick; WPXA Rome; WPXA-DT Rome.
Hawaii: KPXO-DT Kaneohe.
Illinois: WCPX Chicago; WCPX-DT Chicago.
Indiana: WIPX Bloomington; WIPX-DT Bloomington.
Iowa: KPXR Cedar Rapids; KPXR-DT Cedar Rapids; KFPX Newton.
Kentucky: WUPX-DT Morehead; WUPX-TV Morehead.
Massachusetts: WBPX Boston; WBPX-DT Boston; WDPX Vineyard Haven; WDPX-DT Vineyard Haven.
Michigan: WPXD Ann Arbor; WPXD-DT Ann Arbor; WZPX Battle Creek; WZPX-DT Battle Creek.
Minnesota: KPXM St. Cloud; KPXM-DT St. Cloud.
Missouri: KPXE Kansas City; KPXE-DT Kansas City.
New Hampshire: WPXG Concord; WPXG-DT Concord.
New York: WYPX-DT Amsterdam; WPXJ-TV Batavia; WPXN-DT New York; WPXN-TV New York; WSPX-TV Syracuse.
North Carolina: WGPX Burlington; WGPX-DT Burlington; WFPX Fayetteville; WFPX-DT Fayetteville; WEPX Greenville; WPXU-DT Jacksonville; WPXU-TV Jacksonville; WRPX Rocky Mount; WRPX-DT Rocky Mount.
Ohio: WVPX Akron.
Oklahoma: KOPX Oklahoma City; KOPX-DT Oklahoma City; KTPX Okmulgee; KTPX-DT Okmulgee.
Oregon: KPXG Salem; KPXG-DT Salem.
Pennsylvania: WQPX Scranton; WQPX-DT Scranton.
Rhode Island: WPXQ Block Island; WPXQ-DT Block Island.
Tennessee: WNPX Cookeville; WNPX-DT Cookeville; WPXK Jellico; WPXK-DT Jellico.
Texas: KPXD Arlington; KPXD-DT Arlington; KPXB Conroe; KPXB-DT Conroe; KPXL Uvalde.
Utah: KUPX Provo; KUPX-DT Provo.
Virginia: WPXW Manassas; WPXW-DT Manassas; WPXV Norfolk; WPXV-DT Norfolk; WPXR Roanoke; WPXR-DT Roanoke.
Washington: KWPX Bellevue; KWPX-DT Bellevue; KGPX Spokane.
West Virginia: WLPX-DT Charleston; WLPX-TV Charleston; WWPX Martinsburg; WWPX-DT Martinsburg.
Wisconsin: WTPX-DT Antigo; WPXE Kenosha; WPXE-DT Kenosha.

IOWA PUBLIC BROADCASTING BOARD
6450 Corporate Dr.
Johnston, IA 50131
Phone: 515-242-3100
Officers:
Betty Jean Furgerson, Pres.
John Blong, V.P.
Represented (legal): Dow Lohnes PLLC.
LPTV Stations:
Iowa: K14AF Decorah; K28JD Fort Madison, etc.; K44AB Keokuk; K54AF Keosauqua, etc.; K41AD Lansing; K18GU Ottumwa; K25AA Rock Rapids, etc.; K33AB Sibley, etc..
ETV Stations:
Iowa: KQIN Davenport.

IRON COUNTY
68 South 100 East
Parowan, UT 84761
Phone: 435-477-3375
LPTV Stations:
Utah: K30GC-D Beaver (rural), etc.; K39FQ Cedar City; K45HD Cedar City; K47IS Cedar City; K35HG Cedar City, etc.; K43JT Cedar City, etc.; K28GQ Iron County (rural); K06KO Kanarraville; K08CE Kanarraville; K10CK Kanarraville; K12CD Kanarraville; K02KN Kanarraville, etc.; K49IF New Castle, etc.; K49HC Parowan, Enoch, Paragonah; K51HQ Parowan, Enoch, Paragonah; K19GS-D Rural Beaver, etc..

ISLAND BROADCASTING CO.
4 Hunters Lane
Roslyn, NY 11576-1306
Phone: 516-627-5103
Fax: 516-627-4469
E-mail: rdbogner@aol.com
Ownership: Richard D Bogner; Leonard H King.
Represented (legal): Rosenman & Colin LLP.
LPTV Stations:
New York: WNXY-LP New York; WNYN-LP New York; WNYX-LP New York; WNYZ-LP New York; WXNY-LP New York.

IT COMMUNICATIONS INC.
1025 Jefferson St. NW, Ste 700
c/o Katten Muchin Rosenman LLP
Washington, DC 20007-5201
Phone: 202-625-3719
E-mail: shelley.sadowsky@kattenlaw.com
Officer:
Allen Christopher, Pres.
Ownership: Allen Christopher; George Horowitz; Douglas McAward; Sean Stanton, 90%. collectively.
Represented (legal): Katten, Munchin & Rosenman LLP.
LPTV Stations:
Connecticut: W22BN Danbury.

IZZO LIVING TRUST
616 W. 4th St.
Long Beach, CA 90802
Phone: 562-432-3099
Ownership: Xenia Renatta Izzo.
LPTV Stations:
South Carolina: WCHD-LP Charleston.
Virginia: WVBN-LP Virginia Beach.

PETER JACKSON
106 Phoenix Court
Walkersville, MD 21793
Phone: 301-845-0311
LPTV Stations:
Iowa: KOTT-LP Ottumwa.

JACKSON STATE U.
1400 J.R. Lynch St.
Jackson, MS 39217
Officers:
Dr. James E. Lyons Sr., Pres.
Dr. Elualee Banks, Exec. V.P.
Dr. Mildred J. Allen, Exec. V.P.
Dr. Dora Washington, V.P., Academic Affairs
Kevin Appleton, V.P., Finance
Lillian Taylor, Treas. & Asst. V.P., Fiscal Affairs
LPTV Stations:
Mississippi: W23BC Jackson.

JACKSON TELEVISION LLC
200 Clarendon St.
51st Floor
Boston, MA 02116
Phone: 617-262-7770
Ownership: Atla Communications VIII LP, 93.2%; ACVIIILP ownership:; Alta Communications VIII Managers LLC, Gen Partner. votes, 1% assets; ACVIIIMLLC ownership:; Timothy L. Dibble, Managing Member, 50%. votes, 20% assets; Brian W. McNeill, Managing Member, 50%. votes, 20% assets; William P. Egan, 7.5%. votes; Robert Emmert, 6.25%. votes; B. Lane MacDonald, 6.25%. votes; Philip L. Thompson, 6.25%. votes; Eileen McCarthy, 5%. votes; Patrick D. Brubaker, 1.25%. votes.
Represented (legal): Pillsbury Winthrop Shaw Pittman LLP.
LPTV Stations:
Mississippi: WXMS-LP Natchez.
Commercial TV Stations:
Mississippi: WDBD Jackson; WDBD-DT Jackson.

JAMIE COOPER TELEVISION INC.
Box 206
Huntsville, AL 35804
Phone: 256-533-1888
LPTV Stations:
Alabama: WTZT-CA Athens.

JB BROADCASTING INC.
2100 N. Palm Canyon Dr.
Suite B-103
Palm Springs, CA 92262
Phone: 760-327-0939
Officer:
James L. Primm, Pres.
Ownership: James L Primm, 50%; Charles Meeker, 50%.
LPTV Stations:
California: K23ED Paso Robles.
Commercial TV Stations:
Texas: KWWT Odessa.

JBS INC.
708-A Thimble Shoals Blvd.
Newport News, VA 23606
Phone: 757-249-9545
Ownership: Sam Jacobs, Principal.
LPTV Stations:
Virginia: WJHJ-LP Newport News, etc.; WYSJ-CA Yorktown.

JEFF DAVIS BROADCASTERS INC.
Hwy. 341 E
Box 645
Hazlehurst, GA 31539
Phone: 912-375-4511
Fax: 912-375-4512
Ownership: John Hulett, Pres. & Chief Exec. Officer.
LPTV Stations:
Georgia: WVOH-LP Hazlehurst.
Other Holdings:
Radio.

JENSEN INVESTMENTS FLP
1507 Queen Anne Ave. N
#202
Seattle, WA 98109
Phone: 206-963-6364
E-mail: locationx3@msn.com
Ownership: Mark Jensen, Managing Partner.
LPTV Stations:
Arizona: KLHU-CA Lake Havasu City.

JKB ASSOCIATES INC.
9536 Fayette Court
Brentwood, TN 37027
Phones: 615-242-6842; 615-255-4139
Fax: 615-255-4140
E-mail: jkbaumann@earthlink.net
Web site: http://www.SoloNashville.net
Officer:
James K. Baumann, Pres.

Branch Office:
Solo Nashville
1130 8th Ave. S.
Nashville, TN 37203
Phone: 615 255-4139
Fax: 615 255-4140
Represented (legal): Kilpatrick Stockton LLP.
LPTV Stations:
Tennessee: WLLC-LP Nashville.

JLA MEDIA AND PUBLICATIONS LLC
PO Box 4
High View, WV 26808
Phone: 540-598-8601
Ownership: James L. Ahlemann, Managing Member.
Represented (legal): Borsari & Paxson.
LPTV Stations:
Virginia: WAZF-CA Front Royal; WAZH-CA Harrisonburg; WAZC-LP Luray; WAZM-CA Staunton & Waynesboro; WAZW-CA Winchester; WAZT-CA Woodstock.

JLBJ PRODUCTIONS INC.
1424 S.W. 18th St.
Willmar, MN 56201
Phone: 320-231-1013

LPTV Stations:
Minnesota: K13YA Willmar.

JOHNSON BROADCASTING CO. INC.
Box 56
Endicott, NY 13760
Phone: 410-785-3581
E-mail: johnso1303@aol.com
LPTV Stations:
New York: W06CC Binghamton.

C. DOWEN JOHNSON
103 Stones Edge
Montgomery, TX 77356
Phone: 936-588-2832
LPTV Stations:
Texas: K49HT Abilene; K47IO Beaumont; KVQT-LP Houston.

LLOYD JOHNSON
Rte. 1
Box 85
Karlstad, MN 56732
Phone: 218-436-2817
LPTV Stations:
Missouri: K56FP Poplar Bluff.

MARIE JOHNSON
Rte. 1
Box 85
Karlstad, MN 56732
Phone: 218-436-2817
LPTV Stations:
Missouri: K59FE Poplar Bluff.

RODNEY S. JOHNSON
Box 1
9263 S. Copley Rd.
Powell Butte, OR 97753
Phone: 541-923-4848
E-mail: esjayco@aol.com
LPTV Stations:
Oregon: K42BR Terrebonne-Bend; K48BL Terrebonne-Bend.

JULIA F. JONES
Box 18-A
Los Angeles, CA 90018
Phone: 213-293-0392
LPTV Stations:
Tennessee: W41BT Acton; W51CG Acton.

CRANFORD L. JORDAN
Box 30
Winnfield, LA 71483
Phone: 318-628-3892
Fax: 318-628-3818
LPTV Stations:
Louisiana: KCDH-LP Winnfield.

JOURNAL COMMUNICATIONS INC.
333 W. State St.
Milwaukee, WI 53203
Phone: 414-332-9611
Fax: 414-967-5400
E-mail: dkiel@journalbroadcastgroup.com
Officers:
Steven J. Smith, Chmn. & Chief Exec. Officer
Douglas G. Kiel, Pres.
Paul M. Bonaiuto, Exec. V.P. & Chief Financial Officer
Mary Hill Leahy, Sr. V.P. & Gen. Counsel
Keith K. Spore, Sr. V.P.
Anne M. Bauer, V.P. & Controller
James J. Ditter, V.P.
Robert M. Dye, V.P., Employee Investor Relations
Ownership: Publicly held..
Represented (legal): Hogan & Hartson LLP.
LPTV Stations:
Arizona: K02BW Casas Adobes; K16EO Oro Valley & Tucson.
Idaho: K27DX McCall; KSAW-LP Twin Falls.
Michigan: W31BK Menominee.
Nevada: K59EX Laughlin.
Wisconsin: W22BW Sturgeon Bay.
Commercial TV Stations:
Arizona: KGUN Tucson; KGUN-DT Tucson.
California: KMIR-DT Palm Springs; KMIR-TV Palm Springs.
Florida: WFTX Cape Coral; WFTX-DT Cape Coral.
Idaho: KIVI Nampa; KIVI-DT Nampa.
Michigan: WSYM-DT Lansing; WSYM-TV Lansing.
Nebraska: KMTV Omaha; KMTV-DT Omaha.
Nevada: KTNV Las Vegas; KTNV-DT Las Vegas.
Wisconsin: WGBA Green Bay; WGBA-DT Green Bay; WTMJ-DT Milwaukee; WTMJ-TV Milwaukee.
Newspapers:
Wisconsin: Milwaukee Journal & Sentinel
Other Holdings:
Radio.

JPI WORLDWIDE INC.
1372 Bridge St
Clarkston, WA 99403
Phone: 509-210-3023
E-mail: jarel@jpiworldwide.com
Ownership: Jarel Pittman, Pres..
Represented (legal): Irwin, Campbell & Tannenwald PC.
LPTV Stations:
Idaho: KIDQ-LP Lewiston.

ROBERT G. JUILLERAT
4555 Smith Rd.
Norwood, OH 45212
Phone: 513-732-7667
LPTV Stations:
New York: W65CR Massena.

JULIAETTA TV ASSOCIATION
PO Box 441
Juliaetta, ID 83535
Phone: 208-276-3661
E-mail: rjgroseclose@tds.net
Officer:
Janice Groseclose, Information Contact
LPTV Stations:
Idaho: K07NL Juliaetta; K09DF Juliaetta; K11DL Juliaetta; K41GW Juliaetta; K48HB Juliaetta.

JUMPOFF RIDGE LLC
PO Box 1229
Monroe, WA 98272
Phone: 425-788-2600
E-mail: wallacejdw6@cs.com
Ownership: John D. Wallace, Managing Member.
Represented (legal): Pillsbury Winthrop Shaw Pittman LLP.
LPTV Stations:
Washington: K14BF Wenatchee.

JW BROADCASTING LLC
11109 N Pusch Ridge Vistas Dr
Tucson, AZ 85737-7311
Phone: 520-544-6186
Ownership: Alta/JW Broadcasting Investor Corp., 52.38%; DJ Broadcasting LLC, 47.62%; AJWBIC ownership:; Timothy L. Dibble, 20.9385%; Brian W. McNeill, 20.9385%; Robert Emmert, 10.7415%; B. Lane McDonald, 10.7415%; William P. Egan, 7.5735%; Philip L. Thompson, 7.5735%; Patrick D. Brubaker, 6.3855%; Andrew T. Mulderry, 5.94%; Eileen McCarthy, 4.9995%; DJBLLC ownership:; James W. Wood, 50%. votes, 48% assets; David Joseph, 50%. votes, 7% assets.
Represented (legal): Wiley Rein.
LPTV Stations:
Missouri: K02NQ Columbia; KZOU-LP Columbia; K38II Jefferson City.
Commercial TV Stations:
Missouri: KMIZ Columbia; KMIZ-DT Columbia.

K02MU-TV LLC
226 Sussex Ave.
Morristown, NJ 07960
LPTV Stations:
Oklahoma: KOKJ-LP Elk City.

KALTAG VILLAGE COUNCIL
5900 E. Tudor Rd.
Anchorage, AK 99507
Phone: 907-269-5744
LPTV Stations:
Alaska: K02KA Kaltag.

KAMIAH VALLEY TV INC.
PO Box 144
Kamiah, ID 83536
Phone: 208-983-1014
E-mail: benniegw@cybrquest.com
Officer:
Benita G. Weddle, Secy.-Treas.
LPTV Stations:
Idaho: K07AQ Kamiah; K09AL Kamiah; K11KO Kamiah; K13AP Kamiah.

KANAB LIONS CLUB
359 North 100 West
Kanab, UT 84741
LPTV Stations:
Utah: K12ND Kanab.

KANSAS-NEBRASKA ASSOCIATION OF SEVENTH-DAY ADVENTISTS
3440 S.W. Urish Rd.
Topeka, KS 66614
Phone: 785-478-4726
E-mail: rcarlson@ks-ne.org
Officer:
Ron Carlson, Pres.
Represented (legal): Donald E. Martin.
LPTV Stations:
Nebraska: KMBB-LP North Platte.

KANSAS STATE UNIVERSITY
Bob Dole Hall
Educational Communications Center
Manhattan, KS 66506
Phone: 785-532-7041
Fax: 785-532-7355
E-mail: ecc@ksu.edu
Web site: http://www.ksu.edu/ecc
Officer:
Doug VonFeldt, Interim Director., Educational Communications Center
LPTV Stations:
Kansas: KKSU-LP Manhattan.

KAZT LLC
4343 E. Camelback Rd.
Suite 400
Phoenix, AZ 85018
Phone: 602-957-1650
Fax: 602-224-2284
E-mail: rbergamo@kaz.tv
Ownership: Londen Insurance Group Inc., 99%; Ron Bergamo, 1%; LIG ownership:; Jack Londen, 96.52%; Thomas Londen, 3.48%.
Represented (legal): Pillsbury Winthrop Shaw Pittman LLP.
LPTV Stations:
Arizona: K43CO Casa Grande; K30DT Flagstaff; K20ID Kingman; K17DA Lake Havasu City; K57HX Mesa; K55EH Phoenix; KAZT-CA Phoenix; K23BY Scottsdale; K29DK Williams; K19CX Yuma.
Commercial TV Stations:
Arizona: KAZT-DT Phoenix; KAZT-TV Phoenix.

KCNO INC.
Box 580
Alturas, CA 96101
LPTV Stations:
California: K30EU Alturas.

KCTS TELEVISION
401 Mercer St.
Seattle, WA 98109
Phone: 206-728-6463
Officers:
Doug Beighle, Chmn.
Nancy Evans, Vice Chmn.
Burnill F. Clark, Pres. & Chief Exec. Officer
Walter Parsons, Sr. V.P. & Chief Operating Officer
Jean Gardner, Secy.
James M. Costello, Treas.
Jacqueline Boettcher, Chief Financial Officer
Monica Reisner, Asst. Secy.

Branch Office:
555 W. Hastings
Suite 2220
Vancouver, B.C. V6B 5K3 CANADA
Phone: 604-291-5101
Ownership: Non-profit corp..
Represented (legal): Dow Lohnes PLLC.
LPTV Stations:
Washington: K18AD East Wenatchee, etc..
ETV Stations:
Washington: KCTS-DT Seattle; KCTS-TV Seattle; KYVE Yakima; KYVE-DT Yakima.

KELLEY ENTERPRISES
4237 Airline Rd.
Muskegon, MI 49444
Phones: 231-733-4040; 616-733-4944
Fax: 231-739-4329
Officers:
Fenton Kelley, Chmn., Pres. & Chief Exec. Officer
Channa W. Kelley, Chief Operating Officer
Michelle K. Kelley, V.P.
Ownership: Kelley Enterprises of Muskegon Inc.; Fenton L Kelley; Michelle K Kelley.
LPTV Stations:
Michigan: WMKG-LP Muskegon.

MABLE MARIE KELLY
114 W Central
Ponca City, OK 74601
Phone: 580-767-0020
E-mail: ktew_tv@yahoo.com
LPTV Stations:
Oklahoma: KTEW-CA Ponca City.

DEBORAH R. KENNY
1146 Lark Rd.
Joplin, MO 64804
Phone: 417-623-4646
Fax: 417-206-4482

LPTV Stations:
Missouri: K53IS Anderson/Pineville; KJPX-LP Joplin; KCLJ-CA Joplin-Carthage; K38DD Monett; KCLG-CA Neosho.

GARY M. KENNY
1146 Lark Rd.
Joplin, MO 64804
Phones: 417-451-1440; 417-623-4646
Fax: 417-206-4482
E-mail: Garykenny@cableone.net
LPTV Stations:
Missouri: K53IS Anderson/Pineville; KJPX-LP Joplin; KCLJ-CA Joplin-Carthage; KCLG-CA Neosho.

KENTUCKY AUTHORITY FOR ETV
600 Cooper Dr.
Lexington, KY 40502
Phone: 606-233-3000
E-mail: bwilson@kct.org
Officers:
Steven Newberry, Chmn.
Virginia Gaines Fox, Exec. Dir. & Chief Exec. Officer
Donna Moore, Deputy Exec. Dir., Production & Planning
Sally Hamilton, Deputy Exec. Dir., Administration & Support
Bill Wilson, Deputy Exec. Dir., Education & Outreach
Ownership: Governing Board of Kentucky Authority for ETV.
Represented (legal): Oinsmore & Shohl LLP.
LPTV Stations:
Kentucky: W56AT Augusta; W56AM Falmouth; W10AR Louisa.
ETV Stations:
Kentucky: WKAS Ashland; WKAS-DT Ashland; WKGB-TV Bowling Green; WCVN-DT Covington; WCVN-TV Covington; WKZT-DT Elizabethtown; WKZT-TV Elizabethtown; WKHA Hazard; WKLE Lexington; WKLE-DT Lexington; WKMJ-DT Louisville; WKMJ-TV Louisville; WKPC-DT Louisville; WKPC-TV Louisville; WKMA-DT Madisonville; WKMA-TV Madisonville; WKMR Morehead; WKMR-DT Morehead; WKMU Murray; WKMU-DT Murray; WKOH Owensboro; WKOH-DT Owensboro; WKON Owenton; WKON-DT Owenton; WKPD Paducah; WKPD-DT Paducah; WKPI-DT Pikeville; WKPI-TV Pikeville; WKSO-OT Somerset; WKSO-TV Somerset.

KERN EDUCATIONAL TELECOMMUNICATIONS CONSORTIUM
1300 17th St.
City Centre
Bakersfield, CA 93301-4533
Phone: 661-636-4758
Fax: 661-636-4656
Officer:
Larry E. Reider, Chmn.
Represented (legal): Dow Lohnes PLLC.
LPTV Stations:
California: K50CL McKittrick.

ANDREA J. KESLER
Rte. 1
Box 313
East Bernstadt, KY 40729
LPTV Stations:
Kentucky: WOBZ-LP East Bernstadt, etc..

BENETT KESSLER
Box 275
Independence, CA 93526
Phone: 760-878-2381
Ownership: Sierra Broadcasters LLC.
LPTV Stations:
California: KSRW-LP Bishop.

KETCHIKAN TV LLC
2539 N. Hwy. 67
Box 348
Sedalia, CO 80135
Phone: 303-688-5162
E-mail: dmdsat@aol.com
Officer:
David M. Drucker, Mgr.
LPTV Stations:
Alaska: K41DP Anchorage; K45HQ Anchorage; KDMD-LP Fairbanks; KUBD-LP Kodiak.
Other Holdings:
Broadcast: See Echonet Corp. for Drucker's other interests.

KHQ INC.
Box 600
Spokane, WA 99210
Phone: 509-448-6000
Fax: 509-448-4694
E-mail: q6news@khq.com
Officers:
Betsy Cowles, Chmn.
Lon C. Lee, Pres.
Steve Rector, Treas.
Ownership: James P Cowles; William S Cowles, Co-Trustees.
Represented (legal): Skadden, Arps, Slate, Meagher & Flom LLP.
LPTV Stations:
Idaho: K18DT Coeur d'Alene; K35BW Lewiston; K48DX Sandpoint.
Commercial TV Stations:
Washington: KNDU Richland; KNDU-DT Richland; KHQ-DT Spokane; KHQ-TV Spokane; KNDO Yakima; KNDO-DT Yakima.
Newspapers:
Washington: Spokesman Review; Spokane Journal of Business

CITY OF KIANA
5900 E. Tudor Rd.
Anchorage, AK 99507
Phone: 907-269-5744
LPTV Stations:
Alaska: K04IG Kiana.

PAUL KILDAL
Box 456
Glennallen, AK 99588
Phone: 907-822-3643
Fax: 907-822-5098
LPTV Stations:
Alaska: K08LT Glennallen.

KILGORE TELEVISION COMMITTEE
PO Box 135
Kilgore, NE 69216
LPTV Stations:
Nebraska: K09IW Kilgore.

KILLEEN CHRISTIAN BROADCASTING CORP.
Box 11031
Killeen, TX 76547-1031
Phone: 254-554-3683
Fax: 254-554-7385
Officers:
Catherine Mason, Pres.
Susan Mooney, Secy.-Treas.
Represented (legal): Brooks, Pierce, McLendon, Humphrey & Leonard LLP.
LPTV Stations:
Texas: KPLE-CA Killeen.

KILLINGTON LTD.
RR 1
Box 2450
Killington, VT 05751
Phones: 802-422-3333; 802-422-4488
Fax: 802-422-6765
Ownership: LBO Resort Enterprises.
LPTV Stations:
Vermont: W18AE Killington.

KING BROADCASTING CO.
400 S. Record St.
Dallas, TX 75202
LPTV Stations:
Oregon: K17HA Astoria; K26AY Corvallis, etc.; K59EK The Dalles.

KING COVE SCHOOL DISTRICT
5900 E. Tudor Rd.
Anchorage, AK 99507
Phone: 907-269-5744
LPTV Stations:
Alaska: K04HR King Cove.

KING KONG BROADCASTING INC.
4609 Crimson Rock Way
Las Vegas, NV 89031
Phone: 702-642-8847
Officers:
Larry Hunt, Chmn., Pres. & Chief Operating Officer
Lisa Rhodes, V.P., Chief Exec. & Financial Officer
Jeff Gotts, V.P., Engineering
Ownership: Larry Hunt; Lisa Hunt, jointly.
LPTV Stations:
Nevada: KGNG-LP Las Vegas.

KIOWA COUNTY
Kiowa County Courthouse
PO Box 591
Eads, CO 81036
LPTV Stations:
Colorado: K50AA Eads; K52AA Eads; K54AB Eads; K56AG Eads; K48DW Eads, etc..

KIT CARSON COUNTY
Box 160
Burlington, CO 80807-0160
Phone: 719-346-8139
E-mail: kccadmin@kitcarsoncounty.org
Officer:
Lyn Brownfield, Kit Carson County Administrator
LPTV Stations:
Colorado: K53AD Bethune & Burlington; K55AX Bethune & Burlington; K57AM Bethune & Burlington; K59AP Bethune & Burlington; K63AJ Flagler-Seibert; K65AO Flagler-Seibert; K67AQ Flagler-Seibert; K69AX Flagler-Seibert.

KITTITAS COUNTY TV IMPROVEMENT DISTRICT 1
Box 337
Ellensburg, WA 98926
LPTV Stations:
Washington: K51BO Ellensburg, etc.; K63BZ Ellensburg, etc.; K69BE Ellensburg, etc..

CITY OF KIVALINA
5900 E. Tudor Rd.
Anchorage, AK 99507
Phone: 907-269-5744
LPTV Stations:
Alaska: K04IL Kivalina.

KJLA LLC
2323 Corinth Ave.
West Los Angeles, CA 90064
Phone: 818-757-7583
LPTV Stations:
California: KSGA-LP San Bernardino; KFUL-LP San Luis Obispo; KLFA-LP Santa Maria.

KLEAR VU TELEVISION DISTRICT
PO Box 376
Scobey, MT 59263
Phone: 406-487-5485
LPTV Stations:
Montana: K60BN Four Buttes, etc.; K03DP Scobey; K13MA Scobey.

K LICENSEE INC.
136-56 39th Ave., 4th Floor
Flushing, NY 11354
Phone: 718-358-4219
E-mail: dokny@aol.com
Officer:
Young D. Kwon, Pres.
Represented (legal): Garvey Schubert Barer.
LPTV Stations:
Connecticut: W17CD Stamford.
New York: W27CB Hempstead; WEBR-CA Manhattan.

KM BROADCASTING INC.
Box 119
Annandale, VA 22003-0019
Phone: 703-447-3117
E-mail: rekelly@tidalwave.net
Ownership: Robert E Kelly, 50%; Peter B Martine, 50%.
LPTV Stations:
Virginia: W25CS Chesapeake; WXOB-LP Richmond.

KMCE INC.
540 Hauer Apple Way
Aptos, CA 95003-9315
Phone: 831-768-8668
Officer:
Martin Jackson, Pres.
LPTV Stations:
California: KMCE-LP Monterey.

KM COMMUNICATIONS INC.
3654 W. Jarvis Ave.
Skokie, IL 60076
Phone: 847-674-0864
Fax: 847-674-9188
E-mail: kevinbae@kmcommunications.com
Officers:
Myoung Hwa Bae, Pres. & Treas.
Kevin Joel Bae, Secy.
Ownership: Myoung Hwa Bae. see Pocatello Channel 15 LLC.
Represented (legal): Irwin, Campbell & Tannenwald PC.
LPTV Stations:
Arizona: KWKM-LP Concho; KWSJ-LP Concho; KNLO-LP Holbrook.
California: KRON-LP Redding.
Georgia: WSKC-CA Atlanta; WWPD-LP Douglas; WPDW-LP Pearson; WPNG-LP Pearson.
Guam: KTKB-LP Tamuning.
Hawaii: KHIK-LP Kailua-Kona.
Illinois: WRDH-LP Ashton; WCRO-LP Carthage; WBKM-LP Chana; WOCH-CA Chicago, WOCK-CA Chicago; WMKB-LP Rochelle.
Indiana: WHFE-LP Sullivan; WIIB-LP Sullivan; WKMF-LP Sullivan; WVGO-LP Sullivan.
Louisiana: W44CE Vidalia.

Texas: KTXF-LP Abilene; KPPY-LP Beaumont; KCCG-LP Corpus Christi; KETK-LP Lufkin; KSVH-LP Victoria.
Wisconsin: WMKE-CA Milwaukee.
Commercial TV Stations:
Arizona: KCFG Flagstaff; KCFG-OT Flagstaff.
Arkansas: KEJB El Dorado.
Iowa: KWKB Iowa City; KWKB-DT Iowa City.

PAUL E. KNIES
PO Box 1009
Jasper, IN 47547-1009
Phone: 812-634-9232
E-mail: pknies@psci.net
Represented (legal): Miller & Neely PC.
LPTV Stations:
Indiana: WJTS-LP Jasper.

EDDIE KNIGHT
1033 E. 3 Notch St.
Andalusia, AL 36420
Phone: 334-427-9966
E-mail: wkni@wkni.net
Represented (legal): Dan J. Alpert.
LPTV Stations:
Alabama: WKNI-LP Andalusia.

KNVL-TV INC.
Box 1020
Nashville, AR 71852-1020
Phone: 870-845-5685
Officers:
Jerry Jacobs, Pres.
Glen Power, Chief Exec. Officer
Anna Blase, Secy.
Ronny Woods, Chief Financial Officer
Represented (legal): Joseph E. Dunne III.
LPTV Stations:
Arkansas: KJEP-CA Nashville; KSJA-CA Nashville.

KODIAK PUBLIC BROADCASTING CORP.
620 Egan Way
Kodiak, AK 99615
LPTV Stations:
Alaska: KMXT-LP Kodiak.

KOKH TELEVISION LLC
226 Sussex Ave.
Morristown, NJ 07960
LPTV Stations:
Oklahoma: KOKQ-LP Glencoe.

KOKI TELEVISION LLC
226 Sussex Ave.
Morristown, NJ 07960
LPTV Stations:
Oklahoma: KOKG-LP Stillwater.

COUNTY OF KOOCHICHING
715 4th St.
International Falls, MN 56649
Phone: 218-283-1101
Officer:
Robert Peterson, Treas.
LPTV Stations:
Minnesota: W64AM Big Falls; K60BO Big Falls, etc.; K62BJ Big Falls, etc.; K56BO Birchdale, etc.; W58AI Birchdale, etc.; K49BU International Falls; K51CM International Falls; K53CQ International Falls; K60BT International Falls; K65EA Kabetogama; K67EH Kabetogama; K69FD Kabetogama; K55BY Northome, etc.; K57BK Northome, etc.; K66AP Virginia; K68AT Virginia.

KOREAN AMERICAN TV BROADCASTING CORP.
5901 Goshen Springs Rd.
Suite D
Norcross, GA 30071
Phone: 770-447-8888
Fax: 770-447-1919
Officers:
James C. Sim, Chmn., Pres. & Chief Exec. Officer
Coline K. Sim, Chief Operating Officer
Brenda S. Sim, Secy.-Treas.
Susan K. Sim, Chief Financial Officer
Ownership: James C Sim.
LPTV Stations:
Georgia: W38CU Atlanta.

KOTZEBUE BROADCASTING INC.
Box 78
Kotzebue, AK 99752
LPTV Stations:
Alaska: K09OV Kotzebue.

FRANK KOVAS
2000 Lower Huntington Rd.
Fort Wayne, IN 46819
Phone: 219-747-1511
LPTV Stations:
Indiana: W07CL Auburn.
Other Holdings:
Radio.

KOYUK CITY COUNCIL
5900 E. Tudor Rd.
Anchorage, AK 99507
Phone: 907-269-5744
LPTV Stations:
Alaska: K09SA Koyuk.

KPAL TELEVISION INC.
308 Dunwoody Dr.
Raleigh, NC 27615
Phone: 919-844-5225
E-mail: tlm@twickercpa.com
Ownership: Gloria L. Horn, Pres., 25%%; Timothy C. Wicker, Secy.-Treas., 25%; Charles R. Wicker, Dir., 25%.
Represented (legal): Borsari & Paxson.
LPTV Stations:
California: KPAL-LP Palmdale.

KQDS ACQUISITION CORP.
PO Box 9115
Fargo, ND 58106
Phone: 701-277-1515
Fax: 701-277-1830
Officer:
Ro O. Grignon, Pres.
Ownership: Ro D Grignon, 15%; Curtis Squire, 85%. Grignon & Squire also own Red River Broadcast Corp., see listing.
Represented (legal): Pillsbury Winthrop Shaw Pittman LLP.
LPTV Stations:
Michigan: W32CV Ironwood.
Minnesota: K39GG Aitkin; K29EB Grand Rapids; K15GT Hibbing; K45JD International Falls; K47IR Virginia.
Wisconsin: W45CI Ashland; K31GH Hayward.
Commercial TV Stations:
Minnesota: KQDS-DT Duluth; KQDS-TV Duluth.
Other Holdings:
Radio.

KTVQ COMMUNICATIONS INC.
3203 3rd Ave. N
Billings, MT 59101-1953
Phone: 406-252-5611
LPTV Stations:
Montana: K69CM Big Timber, etc.; K64EM Castle Rock, etc.; K26GL Columbus; K24GO Hardin; K39HD Red Lodge.

KTVU PARTNERSHIP
6205 Peachtree Dunwoody Rd.
Atlanta, GA 30328
Phone: 678-645-0000
E-mail: general.manager@ktvu.com
Officer:
Andrew A. Merdek, Secy.
Ownership: KTVU Inc., 55%; Anthony Family Partnership, 22.5%; ACC Family Partnership LP, 22.5%; KTVUI ownership:; Cox Broadcasting Inc.; AFC ownership:; Kennedy Children's Trust, James C. Kennedy & R. Dale Hughes, Trustees, 39.19%; Parry-Okeden Children's Trust, Blair K. Parry-Okeden & R. Dale Hughes, Trustees, 26.13%; Blair D. Parry-Okeden Trust, James C. Kennedy & R. Dale Hughes, Trustees, 14.84%; KTVU-JCK Inc., 14.84%; KTVU-BCA Inc., 5%; ACCFPLP ownership:; KTVU-ACC Inc., Gen. Partner, 5%; CBI ownership:; Dayton Cox Trust-A, Barbara Cox Anthony, Anne Cox Chambers & Richard L. Braunstein, Trustees, 41.1%; Anne Cox Chambers Atlanta Trust, Barbara Cox Anthony, Trustee, 28.95%; Barbara Cox Anthony Atlanta Trust, Anne Cox Chambers, Trustee, 28.95%; KTVUACCI ownership:; Anne Cox Chambers; KTVUBCAI ownership:; Barbara Cox Anthony; KTVUJCKI ownership:; James C. Kennedy.
Represented (legal): Dow Lohnes PLLC.
LPTV Stations:
Nevada: K22FH Hawthorne; K33IB Silver Springs; K17HB Winnemucca.
Commercial TV Stations:
California: KTVU Oakland; KTVU-DT Oakland; KICU-DT San Jose; KICU-TV San Jose.
Nevada: KRXI-DT Reno; KRXI-TV Reno.
Texas: KFOX-DT El Paso; KFOX-TV El Paso.

KVOA COMMUNICATIONS INC.
209 W. Elm St.
Tucson, AZ 85705
Phone: 520-624-7957
LPTV Stations:
Arizona: K64BV Casas Adobes.
Texas: K68DJ Corpus Christi.

KZSW TELEVISION INC.
43225 Business Park Dr.
Temecula, CA 92590
Phone: 951-693-0027
E-mail: kpage@kzswtv.com
Officer:
Kevin Page, Chief Exec. Officer
LPTV Stations:
California: KZSW-LP Hemet.

L4 MEDIA GROUP LLC
219 Salt Grass Place
Melbourne Beach, FL 32951
Phone: 321-729-8451
Officer:
Rick Ehrman, Chmn.
Represented (legal): Irwin, Campbell & Tannenwald PC.
LPTV Stations:
Alabama: WBXA-CA Birmingham; WBXM-CA Montgomery.
Florida: WBXG-CA Gainesville; WBXJ-CA Jacksonville, etc.; WZXZ-CA Orlando; WBXT-CA Tallahassee.
Georgia: WXSX-CA Savannah.
Illinois: WBXC-CA Champaign & Urbana.
Iowa: WBXF-CA Des Moines.
Kentucky: WBXV-CA Louisville.
Louisiana: KBXS-CA Shreveport.
North Carolina: WUBX-CA Durham, etc.; WBXU-CA Raleigh.
Tennessee: WBXP-CA Memphis.

LA GRANDE SEVENTH DAY ADVENTIST CHURCH
2702 Adams Ave.
Box 1025
La Grande, OR 97850
Phone: 541-963-4018
Officers:
Buck Schaffer, Chmn.
David Kramer, Chief Operating Officer
Sherri Shelman, Secy.
David Riley, Chief Financial Officer
LPTV Stations:
Oregon: K02PJ La Grande.

LAKE COUNTY TV CLUB
95 Oak Knoll
PO Box 906
Lakeport, CA 95453
Phone: 707-263-9020
Officer:
Mike Salter, Pres.
Represented (legal): Borsari & Paxson.
LPTV Stations:
California: K15FJ Lakeport; K26GK Lakeport; K33CH Lakeport; K46DR Lakeport; K52AJ Lakeport; K54CY Lakeport; K56AW Lakeport; K58AW Lakeport; K64AZ Lakeport; K68AL Lakeport.

LAKE COUNTY TV-FM INC.
PO Box 44
Leadville, CO 80461
LPTV Stations:
Colorado: K03CD Leadville; K05CK Leadville; K08ER Leadville; K11GM Leadville; K13GI Leadville.

LAKE CREEK TV DISTRICT
PO Box 906
Troy, MT 59935
Phone: 406-295-4266
E-mail: jay@libby.org
LPTV Stations:
Montana: K09KE Bull Lake Valley; K11KP Bull Lake Valley; K13KV Bull Lake Valley.

LAKE GEORGE VOLUNTEER FIRE DEPT.
PO Box 281
Lake George, CO 80827
LPTV Stations:
Colorado: K13EO Lake George; K11MT Lake George & Florissant; K03FP Lake George, etc..

LAKE HAVASU CHRISTIAN TV
510 N. Acoma Blvd.
Box 747
Lake Havasu City, AZ 86403
Phone: 928-453-8825
Fax: 928-453-2588
Officers:
Richard D. Tatham, Chief Exec. Officer & Gen. Mgr.
Grace M. Tatham, Treas.
Ownership: Advance Ministries Inc.; AMI ownership:; Richard D Tatham; Grace M Tatham.
Represented (legal): Arent Fox LLP.

LPTV Stations:
Arizona: K25AL Lake Havasu City; K27EC Lake Havasu City.
Other Holdings:
Radio.

LAKE OF THE WOODS COUNTY
PO BOX 808
Baudette, MN 56623
Phone: 218-634-2836
Officer:
John W. Horscheid, County Auditor
LPTV Stations:
Minnesota: K53BL Baudette; K55BH Baudette; K57AR Baudette; K61AR Williams; K63AS Williams; W59AX Williams.

LAKES BROADCASTING GROUP INC.
Box 300
Breezy Point, MN 56472
Ownership: Shareholder owned--Breezy Point, MN.
LPTV Stations:
Minnesota: KLKS-LP Breezy Point.

LAKE TV ASSN.
898 Vallecito Creek Rd.
Bayfield, CO 81122
LPTV Stations:
Colorado: K02ET Vallecito; K08ET Vallecito; K10AO Vallecito.

LA LUZ BROADCASTING
5655 E. River Rd., 101-154
Tucson, AZ 85750
Phone: 520-513-1669
Ownership:.
LPTV Stations:
Arizona: KTLL-LP Tucson.

CITY OF LAMAR
102 E. Perimeter
Lamar, CO 81052
LPTV Stations:
Colorado: K03BA Lamar; K07DH Lamar; K09DH Lamar.

MICHAEL LAMBERT
100 N. Crescent Dr.
Suite 200
Beverly Hills, CA 90210
Phone: 310-385-4200
Represented (legal): Covington & Burling.
LPTV Stations:
New York: W55AI Lake Placid; W66AJ Lyon Mountain, etc.; W60AF Malone.
Vermont: W63AD Rutland.
Commercial TV Stations:
Vermont: WVNY Burlington; WVNY-DT Burlington.
Other Holdings:
TV Stations: Lambert Broadcasting of Tennessee, see listing..

LANDER COUNTY GENERAL IMPROVEMENT DISTRICT NO. 1
Box 565
Battle Mountain, NV 89820
Phone: 775-635-2885
Fax: 775-635-0604
Officers:
Mark D. Lake, Chmn.
Walt Brown, Vice Chmn.
Elizabeth Baker, Secy.-Treas.
LPTV Stations:
Nevada: K11IY Battle Mountain; K13JD Battle Mountain; K16FD Battle Mountain; K22GM Battle Mountain; K32CA Battle Mountain; K42OZ Battle Mountain; K06FQ Copper Canyon, etc..

LARAMIE PLAINS ANTENNA TV ASSN. INC.
Box 188
Laramie, WY 82070
LPTV Stations:
Wyoming: K03CR Big Laramie, etc.; K12FY Big Laramie, etc.; K57AF Laramie; K10FQ Laramie & Bosler.

BRIAN A. LARSON
The Kings Rd.
Box 36
Buskirk, NY 12028
Phone: 518-686-0975
Fax: 518-686-0975

Branch Office:
2063 NY 67
Valley Falls, NY 12185
Phone: 518-753-0975
LPTV Stations:
New York: WNGX-LP Schenectady; WNGN-LP Troy.

LAS AMERICAS SUPERMERCADO INC.
2415 E Admiral Pl
Tulsa, OK 74110
Phone: 918-520-4447
Officer:
Antonio Perez, Pres.
LPTV Stations:
Oklahoma: KOPE-LP Tulsa.

LAS VEGAS TV PARTNERS LLC
901 N. Green Valley Pkwy.
Suite 210
Henderson, NV 89074
Phone: 702-259-4023
Officer:
Phillip C. Peckman, Co-Mgr.
Ownership: Las Vegas TV Partners Holdings LLC; LVTVPHLLC ownership:; Greenspun Broadcasting LLC, 50%; Catalyst Investors LP; Catalyst Investors Advisors Fund LP; Catalyst Investors (QP) LP, 50%; GBLLC ownership:; Jonathan Fine Legacy Trust; James Greenspun Legacy Trust; Moira Greenspun Legacy Trust; Jesse Gale Legacy Trust; Ariel Gale Legacy Trust; Harrison Gale Legacy Trust; Jeffrey Fine Legacy Trust; Alyson Fine Legacy Trust; Amy Greenspun Legacy Trust; Kathryn Fine Legacy Trust.
Represented (legal): Drinker Biddle & Reath LLP.
LPTV Stations:
Nevada: KTUD-CA Las Vegas.

LATIN AMERICA BROADCASTING INC.
11600 Paramount Blvd.
Downey, CA 90211
Phone: 626-437-6612
E-mail: rspringstead@latv.com
Officers:
Larry D. Koolman, Chmn.
Wallace C. Springstead, Pres. & Chief Exec. Officer
Represented (legal): Venable LLP.
LPTV Stations:
Arizona: K25DM Phoenix; KVPA-LP Phoenix.
Texas: KCVH-LP Houston.

FRANCOIS LECONTE
16280 N.W. 17th St.
Pembroke Pines, FL 33028
Phone: 754-422-1719
E-mail: fleconte@mdeinc.org
LPTV Stations:
Florida: WDFL-LP Marathon.

LEECH LAKE TV CORP.
PO Box 493
Walker, MN 56484
Phone: 218-224-3195
Officer:
Tom Knight, Pres.
LPTV Stations:
Minnesota: K25JZ Walker; K67BZ Walker; K69CP Walker.

MARY GILL LEE
Box 270
Pleasant Hill, LA 71065
Phone: 318-352-7628
LPTV Stations:
Louisiana: KAIN-LP Natchitoches; KNYS-LP Natchitoches.

LESEA BROADCASTING CORP.
61300 S. Ironwood Rd.
South Bend, IN 46614
Phone: 574-291-8200
Fax: 574-291-9043
Officers:
Peter Sumrall, Pres.
Stephen Sumrall, Secy.
David Sumrall, Treas.
Ownership: David Sumrall; Peter Sumrall; Stephen Sumrall, each, 33.33%.
Represented (legal): Hardy, Carey, Chautin & Balkin LLP.
LPTV Stations:
Colorado: KWHS-LP Colorado Springs.
Indiana: WHCH-LP Chesterton; WHNW-LP Gary; WHVI-LP Valparaiso.
Commercial TV Stations:
Colorado: KWHO Castle Rock; KWHD-DT Castle Rock.
Hawaii: KWHH Hilo; KWHH-DT Hilo; KWHE Honolulu; KWHE-DT Honolulu; KWHM Wailuku; KWHM-DT Wailuku.
Indiana: WHMB-DT Indianapolis; WHMB-TV Indianapolis; WHME-DT South Bend; WHME-TV South Bend.
Louisiana: WHNO New Orleans; WHNO-DT New Orleans.
Oklahoma: KWHB Tulsa; KWHB-DT Tulsa.
Other Holdings:
Broadcast Holdings: Radio, Shortwave operations, TV Translators.

TOWN OF LEVAN
296 East 5th South
Box 163
Monroe, UT 84754
Phone: 435-527-3566
Officer:
Mauri K. Parsons, Technical Advisor
LPTV Stations:
Utah: K18GX Levan.

VILLAGE OF LEWELLEN
PO Box 275
Lewellen, NE 69147
LPTV Stations:
Nebraska: K07JI Lewellen; K11KC Lewellen.

KENNETH E. LEWETAG
17980 Brown Rd.
Dallas, OR 97338
Phone: 503-930-7228
E-mail: ken@kwvtsalem.com
Web site: http://www.kwvtsalem.com
LPTV Stations:
Oregon: K04PH Astoria; KOLN-LP Newport; KWVT-LP Tillamook.

NORMA JEAN LEWIS
9400 Coventry Square Dr
Ste 1516
Houston, TX 77099
Phone: 281-495-1886
E-mail: kuhd@sbcglobal.net
LPTV Stations:
Mississippi: WMRQ-LP Meridian.

LEWISTON TRANSLATOR CO.
Box 517
Lewiston, CA 96052
LPTV Stations:
California: K06EX Lewiston.

LIBBY VIDEO CLUB
PO Box 856
613 Dakota Ave.
Libby, MT 59923
LPTV Stations:
Montana: K60EA Libby; K62DL Libby; K64OL Libby; K66DR Libby; K68AS Libby; K13MY Pipe Creek; K10LL Pipe Creek, etc.; K11MF Quartz Creek, etc..

LIBERMAN BROADCASTING INC.
1845 Empire Ave.
Burbank, CA 91504
Phone: 818-563-5722
E-mail: LBIinfo@lbimedia.com
Officers:
Jose Liberman, Pres.
Lenard Liberman, Exec. V.P., Secy. & Chief Financial Officer
William Keenan, Chief Financial Officer
Ownership: Lenard D. Liberman, 66.17%; The Liberman Trust, Jose Liberman Trustee, 33.83%.
Represented (legal): Wiley Rein.
LPTV Stations:
California: KSDX-LP San Diego.
Commercial TV Stations:
California: KRCA Riverside; KRCA-DT Riverside.
Texas: KMPX Decatur; KMPX-DT Decatur; KZJL Houston; KZJL-DT Houston.
Other Holdings:
Radio.

LIBERTY COMMUNICATIONS
3401 Fosterburg Rd.
Alton, IL 62002
Phone: 618-465-4000
Fax: 618-465-4717
E-mail: liberty7@ezl.com
LPTV Stations:
Illinois: W50CH Alton.

LIBERTY UNIVERSITY INC.
1971 University Blvd.
Lynchburg, VA 24502-2269
Phone: 434-582-2722
Fax: 434-582-2918
Officers:
John M. Borek, Pres.
George Rogers, Chief Financial Officer
LPTV Stations:
Virginia: WTLU-CA Lynchburg.
Other Holdings:
Radio.

LIFE BROADCASTING NETWORK
85 E. Yellow Springs
Fairborn, OH 45324
Phone: 513-754-0085

LPTV Stations:
Ohio: WWRD-LP Centerville.

LIFE OF VICTORY TV INC.
Box 1227
Lewiston, ID 83501
Phone: 208-743-4072
E-mail: victorytv@syringa.net
LPTV Stations:
Washington: KVBI-LP Clarkston.

LINCOLN COUNTY TV DISTRICT NO. 1
Box 216
Pioche, NV 89043
Phone: 775-962-5336
Officer:
Terry Jones, Board Pres.
LPTV Stations:
Nevada: K02JO Caliente; K07CM Panaca; K43DS Panaca.

LINCOLN MEMORIAL UNIVERSITY
Hwy. 25 E
Harrogate, TN 37752
Phones: 423-869-2653; 423-869-6312
Fax: 423-869-4825
Officers:
Harold M. Finley, Chmn.
Sam A. Mars Jr., Vice Chmn.
Scott D. Miller, Pres.
D. D. Thompson, V.P., Finance & Treas.
E. Oscar Robertson, Secy.
LPTV Stations:
Tennessee: W14AQ Harrogate.

LIN TV CORP.
4 Richmond Square
Suite 200
Providence, RI 02906
Phone: 401-454-2880
Fax: 401-454-2817
E-mail: edward.munson@lintv.com
Web site: http://www.lintv.com
Officers:
Vincent L. Sandusky, Chief Exec. Officer & Pres.
Bart Catalane, Sr. V.P. & Chief Financial Officer
Gregory Schmidt, Exec. V.P.-Digital Media
Scott Blumenthal, Exec. V.P.-TV
William Cunningham, V.P. & Controller
Peter E. Maloney, V.P., Benefits & Special Projects
Edward Munson, V.P., Station Sales
Denise M. Parent, V.P. & Gen. Counsel
Robb Richter, V.P.-Internet

Branch Office:
Washington DC
11 Dupont Circle
Suite 365
Washington, DC 20036
Phone: 202-462-6065
Fax: 202-462-8285
Ownership: Hicks, Muse, Tate & Furst, 70%. voting rights; Publicly held, 30%. voting rights.
Represented (legal): Covington & Burling.
LPTV Stations:
Arizona: K13VW Chinle Many Farms; K30GL Many Farms; K66BH Navajo Compressor Station.
Colorado: K50FS Bayfield; K42DI Bayfield & Ignacio; K06JF Cortez; K39AH Durango; K31FV Durango/Hermosa; K02IL Pagosa Springs; K04NS Pagosa Springs; K31FS Pagosa Springs; K43GT Pagosa Springs; K48HA Pagosa Springs; K66AV Sunetha & Nutria.
Connecticut: WFXQ-CA Hartford.
Illinois: W31BX Danville.
Indiana: WIIH-CA Indianapolis.
Michigan: WOBC-CA Battle Creek; W40AN Escanaba; WOGC-CA Grand Rapids; WOLP-CA Grand Rapids; WXSP-CA Grand Rapids; WOHO-CA Holland; WOKZ-CA Kalamazoo; WOMS-CA Muskegon.
New Mexico: K27HP Alamogordo; K49FX Alamogordo; K65CG Alamogordo; K34FU Arrey & Derry; K46FE Artesia; K08FR Aztec; K44GC Aztec; K08LA Black Lake; K11JO Bloomfield, etc.; K31DR Caballo; K33GD Capitan & Ruidoso; K47FX Carlsbad; K11OD Carrizozo, etc.; K48GY Carrizozo, etc.; K40HC Chama; K44DD Chama; K49BY Clovis; K69AE Colfax; K47DI Coyote Canyon; K44GD Crownpoint; K35HB Deming; K43FU Deming; K40GC Dora; K22GE Dulce; K26EP Dulce & Lumberton; K38EC Eagles Nest; K39EJ Espanola; K21AX Farmington; K83AT Farmington, etc.; K67CE Gallina; K18HF Gallup; K48GK Gallup; K46FI Grants; K09EP Grants, etc.; K11NV Guadalupita; K18DY Hillsboro; K27GL Hobbs; K50GM Hobbs; K25HJ Homsby Ranch, etc.; K20GQ Las Vegas; K43FI Las Vegas; K14LO Lordsburg; K29DP Lordsburg; K31HQ Lordsburg; K40HJ Lordsburg; K13OY Mescalero; K22EU Montoya; K06HX Mora; K22EW Mora; K13OX Mud Canyon; K14KO Portales; K06KP Quemado; K40DI Raton; K43GW Raton, etc.; K08ES Red River; K15FT Roswell; K16BZ Ruidoso; K34GL Santa Rosa; K38HR Santa Rosa; K45CU Shiprock; K25DI Silver City; K45EC Silver City; K44HJ Socorro; K12OG Taos; K21FD Taos; K28HM Thoreau; K41FK Tohatchi; K25HV Truth or Consequences; K27BN Truth or Consequences; K44CJ Tucumcari; K48EH Tucumcari; K06BN Wagon Mound; K39FY Zuni.
Texas: KBVO-CA Austin; KHPB-CA Bastrop; KHPF-CA Fredericksburg; KHPX-CA Georgetown; KHPG-CA Giddings; KHPL-CA La Grange; KHPZ-CA Round Rock; KHPM-CA San Marcos.
Virginia: WITD-CA Chesapeake; WPMC-CA Mappsville; WKTD-CA Portsmouth; WBTD-LP Suffolk; WCTX-CA Virginia Beach; WNLO-CA Virginia Beach.
Commercial TV Stations:
Alabama: WBPG Gulf Shores; WALA-DT Mobile; WALA-TV Mobile.
Colorado: KREZ-DT Durango; KREZ-TV Durango.
Connecticut: WCTX New Haven; WCTX-DT New Haven; WTNH-DT New Haven; WTNH New London.
Illinois: WAND Decatur; WAND-DT Decatur.
Indiana: WANE-DT Fort Wayne; WANE-TV Fort Wayne; WISH-DT Indianapolis; WISH-TV Indianapolis; WLFI-DT Lafayette; WLFI-TV Lafayette; WNDY-DT Marion; WNDY-TV Marion; WTHI-DT Terre Haute; WTHI-TV Terre Haute.
Massachusetts: WWLP Springfield; WWLP-DT Springfield.
Michigan: WOTV Battle Creek; WOTV-DT Battle Creek; WOOD-DT Grand Rapids; WOOD-TV Grand Rapids.
New Mexico: KRQE Albuquerque; KRQE-DT Albuquerque; KBIM-DT Roswell; KBIM-TV Roswell; KASA-DT Santa Fe; KASA-TV Santa Fe.
New York: WIVB-DT Buffalo; WIVB-TV Buffalo; WNLO Buffalo; WNLO-DT Buffalo.
Ohio: WWHO Chillicothe; WWHO-DT Chillicothe; WDTN Dayton; WDTN-DT Dayton; WUPW Toledo; WUPW-DT Toledo.
Rhode Island: WPRI-DT Providence; WPRI-TV Providence.
Texas: KXAN-DT Austin; KXAN-TV Austin; KXAM-DT Llano; KXAM-TV Llano.
Virginia: WAVY-DT Portsmouth; WAVY-TV Portsmouth; WVBT Virginia Beach; WVBT-DT Virginia Beach.
Wisconsin: WLUK-DT Green Bay; WLUK-TV Green Bay.
Other Holdings:
Broadcast holdings: Station Venture Holdings LLC, 20.4% equity interest, limited partner of Station Venture Operations LP, see listing.; Banks Broadcasting, see listing, 50% equity interest.

RAY H. LIVESAY
1141 Tarboro St.
Rocky Mount, NC 27801
Phone: 252-985-3978
LPTV Stations:
North Carolina: WPDZ-LP Buxton; WMTO-LP Wanchese.

LIVING FAITH BROADCASTING
407 Rico St.
Salinas, CA 93907
Phone: 831-394-8456
Fax: 831-899-7136
LPTV Stations:
California: KLFB-LP Salinas.

LKK GROUP CORP.
5657 Wilshire Blvd.
Suite 280
Los Angeles, CA 90036
Phone: 323-934-8283
E-mail: bass@towercom.com
LPTV Stations:
Virgin Islands: WVGN-LP Charlotte Amalie; WEON-LP Frederiksted.

LOCAL TV LLC
201 Main St
Ste 1620
Fort Worth, TX 76102
Phone: 817-390-8503
E-mail: klatek@dowlohnes.com
Officers:
Benjamin L. Homel, Pres. & Chief Exec. Officer
Robert L. Lawrence, Chief Operating Officer
Kevin G. Levy, V.P.
Ownership: Oak Hill Capital Partners II LP, 64.87%; Local TV B-Corp. A Inc., 23.29%; Local TV B-Corp. B Inc., 8.97%; Oak Hill Capital Management Partners II LP, 1.7%; OHCPIILP & OHCMPIILP ownership:; OHCP GenPar II LP, Gen. Partner; OHCPGPIILP ownership:; OHCP MGP II LP, Gen. Partner; OHCPMGPIILP ownership:; J. Taylor Crandall, Mgr.; John Fant, Mgr.; Steven B. Gruber, Member; Greg Kent, Mgr.; Kevin G. Levy, Mgr.; Denis J. Nayden, Mgr.; Ray L. Pinson, Mgr.; Mark A. Wolfson, Mgr., 12.5%. each; LTVB-CAI & LTBV-CBI ownership:; Kevin G. Levy, Dir.. votes.
Represented (legal): Dow Lohnes PLLC.
LPTV Stations:
Arkansas: K67EO Bentonville; K62DQ Fayetteville.
Missouri: K62DA Malden.
Oklahoma: K56FK Alva & Cherokee; K58EM Alva & Cherokee; K60ER Cherokee & Alva; K62EH Cherokee & Alva; K64EA Cherokee & Alva; K16DX Gage; K20BR Gage, etc.; K18BV May, etc.; K22BR May, etc.; K61CW Mooreland, etc.; K49DO Seiling; K51EB Seiling; K53CI Seiling; K55EZ Seiling; K57EA Seiling; K59EE Woodward; K63CF Woodward, etc.; K65CO Woodward, etc.; K67CW Woodward, etc.; K69DH Woodward, etc..
Pennsylvania: W07DC Allentown-Bethlehem; W14CO Clarks Summit, etc.; W26CV Mansfield; W61AG Pottsville, etc.; W40BS Renova; W36BE State College; W39BE State College; W66AL Stroudsburg; W10CP Towanda; W69CE Towanda; W20AD Williamsport.
Commercial TV Stations:
Alabama: WHNT-DT Huntsville; WHNT-TV Huntsville.
Arkansas: KFSM-DT Fort Smith; KFSM-TV Fort Smith.
Illinois: WQAD-DT Moline; WQAD-TV Moline.
Iowa: WHO-DT Des Moines; WHO-TV Des Moines.
Oklahoma: KAUT-DT Oklahoma City; KAUT-TV Oklahoma City; KFOR-DT Oklahoma City; KFOR-TV Oklahoma City.
Pennsylvania: WNEP-DT Scranton; WNEP-TV Scranton.
Tennessee: WREG-DT Memphis; WREG-TV Memphis.
Virginia: WTKR Norfolk; WTKR-DT Norfolk.

BILLY RAY LOCKLEAR
3463 Oak Grove Church Rd.
Lumberton, NC 28358
Phone: 910-521-3101
LPTV Stations:
North Carolina: WLPS-LP Lumberton.

GERALD LOCKLEAR
2450 Hwy. 211 W
Lumberton, NC 28360
Phone: 910-738-4478
LPTV Stations:
North Carolina: WPEM-LP Lumberton.

LAWRENCE F. LOESCH
c/o Brooks, Pierce, McLendon, Humphrey & Leonard LLP
PO Box 1800
Raleigh, NC 27602
Phone: 919-839-0300
Represented (legal): Brooks, Pierce, McLendon, Humphrey & Leonard LLP.
LPTV Stations:
North Carolina: K59ID Manteo; W45CL Manteo.

LOFLIN CHILDREN'S TRUST-ONE, TWO & FOUR
Box 40483
Baton Rouge, LA 70835
LPTV Stations:
Alabama: W19BV Andalusia; W36BQ Andalusia; W57CC Andalusia; W59CQ Andalusia.
Wyoming: K18ER Rock Springs; K20FA Rock Springs; K30EQ Rock Springs; K48FE Rock Springs; K56FV Rock Springs; K58EW Rock Springs; K64EP Rock Springs.

DAN LOFLIN
Box 40483
Baton Rouge, LA 70835
Phone: 504-928-3574
LPTV Stations:
Michigan: W31BJ Herman; W48CA Herman; W50BZ Herman.

DAVID M. LOFLIN
Box 40483
Baton Rouge, LA 70835
LPTV Stations:
Alabama: W65CW Andalusia.

BOARD OF LOGAN COUNTY COMMISSIONERS
315 Main St.
Sterling, CO 80751
Phone: 970-522-0888
E-mail: commissioners@loganco.gov
Officer:
Lyle Schumacher, Chmn.

LPTV Stations:
Colorado: K14JZ-D Peetz; K26FM Peetz; K28FW Peetz; K30FO Peetz; K32EX Peetz; K16EJ Peetz & Logan County; K18FN Peetz & Logan County; K20FS Peetz & Logan County; K31IQ-D Sterling; K46CY Sterling; K48DQ Sterling; K50EE Sterling; K52EW Sterling; K58GH Sterling; K44FL Sterling & south Logan County; K56GL Sterling, etc..

LOMA TV CLUB
PO Box 207
Loma, MT 59460-0207
Phone: 406-739-4224
E-mail: 7outhorne@ttc-cmc.net
Officer:
Garvey C Wood, Information Contact
LPTV Stations:
Montana: K07AM Loma; K11AD Loma.

LONE STAR NETWORK
115 Radio Rd.
Livingston, TX 77351
Phone: 936-327-8916
E-mail: halhaley@livingston.net
Ownership: Peggy Sue Marsh, Administratrix.
Represented (legal): Dan J. Alpert.
LPTV Stations:
Texas: KETX-LP Livingston.

TODD A. LOPES
1144 E. Province Dr.
Fresno, CA 93720
Represented (legal): Dow Lohnes PLLC.
LPTV Stations:
Idaho: KITL-LP Boise; KYTL-LP Twin Falls.

HUMBERTO LOPEZ
115 West Ave.
Robstown, TX 78380
Phone: 512-387-4861
Fax: 512-387-5396
LPTV Stations:
Texas: KINE-LP Robstown; KXTM-LP San Antonio; KVHM-LP Victoria.
Other Holdings:
Radio.

MINERVA R. LOPEZ
115 W Ave.
Robstown, TX 78380
Phone: 512-387-4861
Fax: 361-289-7722
LPTV Stations:
Texas: KHCC-LP Corpus Christi; KTMV-LP Corpus Christi.

LOTUS COMMUNICATIONS CORP.
3301 Barham Blvd.
Suite 200
Los Angeles, CA 90068
Phone: 323-512-2225
Officers:
Howard A. Kalmenson, Pres.
Lilli Kalmenson Rosenbloom, V.P.
Jerry Roy, Sr. V.P. & Secy.
William H. Shriftman, Sr. V.P. & Treas.
James Kalmenson, V.P.
Lynden L. Williams, Sr. V.P.
Jay Levine, Asst. Secy.
Ownership: Howard A. Kalmenson. votes; The Howard A. Kalmenson Trust, 42.66%. equity; The Lilli Kalmenson Rosenbloom Trust, 42.66%. equity; Diane K. Levine, 13.82%. equity; , Burton Levine Estate, Diane K. Levine, Executrix., 0.86%. equity.
Represented (legal): Bryan Cave LLP.
LPTV Stations:
Arizona: KPHE-LP Phoenix.
Florida: WTAM-LP Tampa.
Texas: KHLM-LP Houston.

LOUISIANA CHRISTIAN BROADCASTING INC.
701 Parkwood Dr.
West Monroe, LA 71201
Phone: 318-322-1399
Fax: 318-323-3783
Ownership: Lamb Broadcasting Inc.; LBI ownership:; Joel Dyke; Billy Haisty; Gerald Lewis; Mike Reed, Dirs.
Represented (legal): Hardy, Carey, Chautin & Balkin LLP.
LPTV Stations:
Arkansas: KLMB-LP El Dorado.
Louisiana: K07WE Baton Rouge.
Mississippi: W24CR Natchez.
Commercial TV Stations:
Louisiana: KMCT-DT West Monroe; KMCT-TV West Monroe.

LOUISIANA TELEVISION BROADCASTING LLC
PO Box 2906
Baton Rouge, LA 70821-2906
Phone: 225-387-2222
Fax: 225-336-2246
Officers:
Richard F. Manship, Pres. & Chief Exec. Officer
David C. Manship, Vice Chmn. & V.P.
Douglas L. Manship Jr., Secy.
Ownership: Dina Manship Planche, 28.04%; Richard F. Manship, 25.89%; David C. Manship, 23.71%; Douglas L. Manship Jr., 22.36. Manships are also principals of Mobile Video Tapes Inc., see listing.
Represented (legal): Cohn & Marks LLP.
LPTV Stations:
Louisiana: KBTR-CA Baton Rouge.
Commercial TV Stations:
Louisiana: WBRZ-DT Baton Rouge; WBRZ-TV Baton Rouge.
Newspapers:
Louisiana: The Advocate (Baton Rouge)

LOUIS MARTINEZ FAMILY GROUP LLC
17511 Santa Rosa Rd.
Perris, CA 92570-7760
Phone: 951-940-1700
E-mail: dmartinez2000@sbcglobal.net
Ownership: Donna J. Martinez, Co-Executor, 50%. votes, 10% assets; Susan Martinez, Co-Executor, 50%. votes, 10% assets; Betsy H. Martinez, 20%. assets; Susan B. Martinez, 16.5%. assets; Donna J. Martinez, 14.5%. assets; Karen A. Martinez Brorson, 14.5%. assets; Steven L. Martinez, 14.5%. assets.
Represented (legal): Irwin, Campbell & Tannenwald PC.
LPTV Stations:
California: KDUG-LP Hemet; KDUO-LP Palm Desert; KBLM-LP Riverside.
Texas: KQUX-CA Austin; KMHZ-LP San Antonio.

LPTV INC.
1075 Duval Square
Suite 213
Key West, FL 33040
Phone: 305-294-2657
E-mail: parkerl@staff.abanet.org
Officer:
Lynn M. Parker, Pres.
LPTV Stations:
Florida: W31AB Key West.

L. TOPAZ ENTERPRISES INC.
3325 Conservancy Lane
Middleton, WI 53562
Phone: 608-831-8708
E-mail: dganske@charter.net
Officer:
Dale A. Ganske, Pres.
LPTV Stations:
Alaska: KCBJ-LP Juneau.

LUBBOCK TELEVISION CO.
2124 15th St.
Lubbock, TX 79401
Phone: 806-747-4085
Fax: 806-747-4086
E-mail: glarryrice@aol.com
Officers:
Larry Rice, Pres. & Chief Financial Officer
Brian Henegar, Chief Operating Officer
LPTV Stations:
Texas: KGLR-LP Lubbock.

LYNCH COMMUNITY CLUB
PO Box 165
Lynch, NE 68746-0165
Phone: 402-569-3202
E-mail: windmills3@hotmail.com
LPTV Stations:
Nebraska: K02LF Lynch; K10KU Lynch; K12LH Lynch.

LYNN CANAL BROADCASTING
Box 245
Haines, AK 99827
LPTV Stations:
Alaska: K03FM Haines.

DAVID R. MAGNUM
1021 N. Superior Ave.
Tomah, WI 54660
Phone: 608-372-9200
Fax: 608-372-7566
LPTV Stations:
Wisconsin: WIBU-LP Tomah.
Other Holdings:
Radio.

MAINE FAMILY BROADCASTING INC.
2881 Ohio St.
Suite 6
Bangor, ME 04401
Phone: 207-873-6100
Officers:
James W. McLeod, Pres. & Chief Financial Officer
Bethshan McLeod, Secy.-Treas.
Ownership: James McLeod.
LPTV Stations:
Maine: WBGR-LP Bangor.

MAINE PUBLIC BROADCASTING CORP.
1450 Lisbon St.
Lewiston, ME 04240
Phone: 207-783-9101
E-mail: gmaxwell@mpbn.net
Officers:
Robert Edwards, Chmn.
Neil Rolde, Vice Chmn.
Robert H. Gardiner, Pres.
Branch Offices:
PORTLAND, ME
309 Marginal Way
Portland, ME 04104
Phone: 207-874-6570
BANGOR, ME
65 Texas Ave.
Bangor, ME 04401
Phone: 207-941-1010
LPTV Stations:
Maine: W04BH Allagash; W04BS Bethel, etc.; W61AO Calais; W03AM Harrison, etc.; W04AY St. Francis.
ETV Stations:
Maine: WCBB Augusta; WCBB-DT Augusta; WMEA-DT Biddeford; WMEA-TV Biddeford; WMED-DT Calais; WMED-TV Calais; WMEB-DT Orono; WMEB-TV Orono; WMEM-DT Presque Isle; WMEM-TV Presque Isle.
Other Holdings:
Radio.

MAINSTREET BROADCASTING CO. INC.
516 Main St.
Walsenburg, CO 81089
Phone: 719-738-3636
LPTV Stations:
Colorado: K34GI Trinidad; KSPK-LP Walsenburg.

MAKO COMMUNICATIONS LLC
Box 1513
Corpus Christi, TX 78403
Phones: 361-883-1763; 361-883-3160
E-mail: minick@swbell.net
Represented (legal): Shainis & Peltzman Chartered.
LPTV Stations:
Arizona: KTVP-LP Phoenix.
Delaware: W55BT Wilmington.
Florida: W43CE Lealman; W15CM Orient City; W16CC West Gate.
Missouri: KPTN-LP St. Louis.
Nevada: KVPX-LP Las Vegas.
Oklahoma: KTOU-LP Oklahoma City.
Pennsylvania: WZPA-LP Camden.
Texas: KCCX-LP Corpus Christi; KJJM-LP Dallas & Mesquite; K31GL De Soto; KHPK-LP De Soto; KVAT-LP Garfield; K24GP Lubbock; KATA-CA Mesquite; KODF-LP Mullin; KISA-LP San Antonio; KSAA-LP San Antonio.

MALIBU BROADCASTING LLC
5670 Wilshire Blvd.
Suite 1300
Los Angeles, CA 90036
Phone: 323-965-5400
Ownership: Thomas J Wilson.
Represented (legal): Wiley Rein.
LPTV Stations:
Iowa: WBQD-LP Davenport.
Commercial TV Stations:
Illinois: WAOE Peoria; WAOE-DT Peoria.

CITY OF MANITOU SPRINGS
606 Manitou Ave.
Manitou Springs, CO 80829
Phone: 719-685-2600
E-mail: msjkf@ci.manitou-springs.co.us
Officer:
John K. Forsett, Information Services Administrator
LPTV Stations:
Colorado: K03AO Manitou Springs; K06BI Manitou Springs; K09LH Manitou Springs.

MANLEY HOT SPRINGS PARK ASSN.
Box 107
Manley Hot Springs, AK 99756

LPTV Stations:
Alaska: K06JX Manley Hot Springs.

MANNA MEDIA CORP.
PO Box 2595
2251 Mariposa Blvd
Casper, WY 82602
Phone: 307-265-4453
Officers:
Carl A. Wolosin, Pres.
Margaret Wyatt, V.P.
John S. Runge, Secy.-Treas.
Ownership: Non-profit corp.--Casper, WY.
LPTV Stations:
Wyoming: K47HQ Casper.

THE MARIAN CENTER
32 Birch Lake Dr.
Sherman, IL 62684
LPTV Stations:
Illinois: W28BE Springfield.

MARION COUNTY PUBLIC SCHOOLS
420 S.E. Alvarez Ave.
Suite B
Ocala, FL 34471-2287
LPTV Stations:
Florida: W07BP Ocala.

GUENTER MARKSTEINER
1601 Forum Place, 12th Floor
West Palm Beach, FL 33401
Phone: 561-471-9200
E-mail: info@whdt.net
LPTV Stations:
Florida: WHDT-LP Miami; WXDT-LP Naples; WYDT-CA Naples; WZDT-LP Naples.
Massachusetts: WHDN-LD Boston.
Commercial TV Stations:
Florida: WHDT-DT Stuart.

MARK III MEDIA INC.
2312 Sagewood
Casper, WY 82601
Phone: 307-235-3962
Ownership: Julie Jaffe, Pres., 35%; Jennifer Lechter, 35%; Mark R. Nalbone, Secy.-Treas., 30%.
Represented (legal): Borsari & Associates PLLC.
LPTV Stations:
Wyoming: K68DC Clareton; K16AE Gillette.
Commercial TV Stations:
Wyoming: KGWC-TV Casper; KGWL-TV Lander; KGWR-TV Rock Springs.

H. EARL MARLAR
Box 121
Heiskell, TN 37754
Represented (legal): Larry D. Perry.
LPTV Stations:
Tennessee: WFEM-LP Heiskell.

MARLO TV ASSOCIATION
PO Box 567
Harlowton, MT 59036
LPTV Stations:
Montana: K57FR Harlowton, etc.; K59CE Harlowton, etc.; K61CE Harlowton, etc.; K07VK Lennep & Martinsdale; K11TK Lennep & Martinsdale; K09LW Martinsdale-Lennep.

JERRY MARTH
3512 Windsor Terrace
Oklahoma City, OK 73122
Phone: 405-943-9957
Represented (legal): Irwin, Campbell & Tannenwald PC.
LPTV Stations:
Arizona: K35FH Flagstaff.

DON MARTIN
Box 385
Salem, IN 47167
Phones: 812-883-3401; 812-883-5750
Fax: 812-883-2797
Represented (legal): Allen, Allen & Allen.
LPTV Stations:
Indiana: WHAN-LP Salem.

HECTOR MARCANO MARTINEZ
c/o MTVE Inc., 1311 Ponce de Leon Ave.
Marcom Tower Bldg., Suite 600
San Juan, PR 00907
LPTV Stations:
Puerto Rico: WWXY-LP San Juan.

MARTINSVILLE MEDIA INC.
512 Mulberry Rd
Martinsville, VA 24112
Phone: 276-632-9811
E-mail: bill@martinsvillemedia.com
Ownership: William D. Wyatt Jr., Pres..
Represented (legal): Dan J. Alpert.
LPTV Stations:
Virginia: WYAT-LP Martinsville.
Other Holdings:
Radio.

MATRIX BROADCAST MEDIA INC.
519 W Wooster St
c/o Victor Ten Brink
Bowling Green, OH 43402
Phone: 419-353-1062
E-mail: vtb@tthslaw.com
Officers:
Jerry Jones, Pres.
John H. Livingston, Secy.
Ownership: John H. Livingston, 50%. votes.
LPTV Stations:
Ohio: WMNT-CA Toledo.

MICHAEL MATTSON
15740 May Rd.
Dallas, OR 97338
Phone: 503-409-2181
E-mail: pnwcc@aol.com
LPTV Stations:
Oregon: K05LE Astoria; K05KY Lincoln City; KSLM-LP Salt Creek; KSLM-LP Salt Creek; KSLM-LP Salt Creek; K06NI The Dalles; K05KX Tillamook.

MAX MEDIA LLC
900 Laskin Rd.
Virginia Beach, VA 23451
Phone: 757-437-9800
Fax: 757-437-0034
E-mail: debbihaddaway@aol.com
Officers:
Aubrey E. Loving, Chmn. & Chief Exec. Officer
John A. Trinder, Pres. & Chief Operating Officer
Charles A. McFadden, Exec. V.P.
David J. Wilhelm, V.P. & Chief Financial Officer
Ownership: MBG-GG LLC, 36.02%; MBG Quad-C Investors I Inc., 35.48%; Aardvarks Also LLC, 9.98%; Colonnade Max Investors Inc., 8.99%; Quad-C Max Investors Inc., 8.65%; MGLLC ownership:; Kenneth Diekroeger, 33.3%; Alan Nichols, 33.3%; Jesse Rogers, 33.3%; MQIII ownership:; Terrence D. Daniels, Mgr., 30%; Gary A. Binning, 20%; Stephen M. Burns, 20%; Anthony R. Ignaczak, 20%; AALLC ownership:; LaMaSa Airwaves LLC, 21.407%; Bay Shore Enterprises LLC, 19.648%; A. Eugene Loving Jr., Secy., 19.648%; Steamboat SPGS LLC, 19.648%; John A. Trinder, Pres., 16.701%; James C. Trinder, 2.947%; CMII ownership:; Commonwealth Investors II LP, 95.5%; Allen B. Rider III, Chmn. & Pres., 1.28%; James C. Wheat III, V.P., 1.28%; QCMII ownership:; Terrence C. Daniels, Mgr., 40%; Stephen M. Burns, 15%; Edward T. Harvey, 15%; Anthony R. Ignaczak, 15%; Gary A. Binning, 12%.
LPTV Stations:
Montana: KWYB-LP Bozeman; K24FL Columbus; KHBB-LP Helena; KTMF-LP Kalispell; K43DC Lewistown; K66BR Livingston, etc.; K06FE Miles City.
Commercial TV Stations:
Kentucky: WNKY-DT Bowling Green; WNKY-TV Bowling Green.
Michigan: WGTQ Sault Ste. Marie; WGTQ-DT Sault Ste. Marie; WGTU Traverse City; WGTU-DT Traverse City.
Montana: KULR-DT Billings; KULR-TV Billings; KWYB Butte; KWYB-DT Butte; KFBB-DT Great Falls; KFBB-TV Great Falls; KTMF Missoula; KTMF-DT Missoula.
Texas: KYTX Nacogdoches; KYTX-DT Nacogdoches.
Other Holdings:
See also listing for Corporate Media Consultants Group LLC..

ROY WILLIAM MAYHUGH
701 Perdew Ave.
Ridgecrest, CA 93555-2422
Phone: 760-446-6794
E-mail: roy@mayhugh.com
Represented (legal): Smithwick & Belendiuk PC.
LPTV Stations:
California: K67AO Palmdale; KFLA-LD Palmdale; K59AO Ridgecrest, etc..

SANDRA A. MAY
401 S Walnut
Hope, AR 71801
Phone: 870-619-4344
E-mail: jonkevinmck@yahoo.com
LPTV Stations:
Arkansas: KTSS-LP Hope; KTEV-LP Texarkana.

PATRICK MBABA
1400 Easton Dr.
Suite 105
Bakersfield, CA 93309
Phone: 661-979-5231
LPTV Stations:
California: K69IE Eureka.

JOHN A. MCAULAY
31180 96th St. E
Littlerock, CA 93543-3624
Phone: 661-944-2087
E-mail: john@mcaulay.net
Represented (legal): Irwin, Campbell & Tannenwald PC.
LPTV Stations:
Missouri: KROL-LP Rolla.

ERIC MCBRIDE
Box 40483
Baton Rouge, LA 70835
Phone: 504-928-3574
LPTV Stations:
Michigan: W38CG Herman; W41CA Herman; W44BM Herman; W60CJ Herman.

FRED MCCUTCHAN
17701 Foothill Court
Hidden Valley Lake, CA 95467
Phone: 707-987-0338
LPTV Stations:
Oregon: KBSC-LP Brookings.

JAMES R. MCDONALD JR.
117 E. 11th St.
Loveland, CO 80537-4707
Phone: 970-669-3442
E-mail: jim@windriverbroadcast.com
Web site: http://www.windriverbroadcast.com
LPTV Stations:
Wyoming: K31HT Casper; K34HZ Cody.

MCGRAW-HILL BROADCASTING CO. INC.
4600 Air Way
San Diego, CA 92102
Phone: 619-237-6212
Fax: 619-262-8842
E-mail: derek_dalton@10news.com
Officers:
Edward J. Quinn, Pres.
Bruce Stein, V.P., Sales
Mark Limbach, Group Controller
Ownership: The McGraw-Hill Companies. The McGraw-Hill Companies also have interest in financial services; information and media services; educational & professional publishing.
Represented (legal): Holland & Knight LLP.
LPTV Stations:
California: KZKC-LP Bakersfield; KZSD-LP San Diego.
Colorado: KZCS-LP Colorado Springs; KZCO-LP Denver; KZFC-LP Windsor.
Commercial TV Stations:
California: KERO-DT Bakersfield; KERO-TV Bakersfield; KGTV San Diego; KGTV-DT San Diego.
Colorado: KMGH-DT Denver; KMGH-TV Denver.
Indiana: WRTV Indianapolis; WRTV-DT Indianapolis.

CHRIS MCHALE
269 S. Beverly Dr.
No. 1042
Beverly Hills, CA 90212
Phone: 310-709-9041
E-mail: mchalemedia@earthlink.net
Represented (legal): Irwin, Campbell & Tannenwald PC.
LPTV Stations:
Maryland: W63DC Ocean City; W65EF Ocean City.

M.C. PRODUCTIONS
1101 S. Matthew St.
Peoria, IL 61605-3549
Phone: 309-673-3542
Fax: 309-673-7643

Branch Office:
PEORIA, IL
Box 1493
Peoria, IL 61655-1493
Ownership: Murion C Burse.
LPTV Stations:
Illinois: W67CW Peoria.
Other Holdings:
Production: Video.

ME3 COMMUNICATIONS LLC
13121 Box Canyon Rd
Oklahoma City, OK 73142-6203
Phone: 405-720-1501
E-mail: jjmp2003@sbcglobal.net
Ownership: Jack Mills, Managing Member.
LPTV Stations:
Oklahoma: KXOK-LP Enid.

MEAGHER COUNTY PUBLIC TV INC.
PO Box 503
501 2nd Ave SE
White Sulphur Springs, MT 59645
Phone: 406-547-3803
E-mail: bjhawkins@msn.com
Ownership: B J Hawkins, Board Member.
LPTV Stations:
Montana: K08LI White Sulphur Springs; K57CX White Sulphur Springs.

MEAGHER COUNTY TELEVISION DISTRICT
PO Box 309
White Sulphur Springs, MT 59645-0309
Phone: 406-547-2190
E-mail: camascr@mtintouch.net
LPTV Stations:
Montana: K06NV White Sulphur Springs; K07NU White Sulphur Springs; K09MH White Sulphur Springs; K11MP White Sulphur Springs.

MEDIA-COM TELEVISION INC.
Box 2170
Akron, OH 44309-2170
Phone: 330-673-2323
Fax: 330-673-0301
E-mail: billklaus@wnir.com
Officers:
Richard Klaus, Pres.
William R. Klaus, Chief Operating Officer
Robert A. Klaus, V.P., Sales
LPTV Stations:
Ohio: WAOH-LP Akron; W35AX Cleveland.

MEDIA GENERAL INC.
Box 85333
Richmond, VA 23293-0001
Phones: 804-649-6000; 804-649-6103
E-mail: mdooley@wsls.com
Officers:
J. Stewart Bryan III, Chmn.
Marshall N. Morton, Pres. & Chief Exec. Officer
Reid Ashe, Chief Operating Officer
Neal F. Fondren, V.P. & Pres., Interactive Media Div.
H. Graham Woodlief Jr., V.P. & Pres., Publishing Div.
James A. Zimmerman, V.P. & Pres., Broadcast Div.
Lou Anne Nabhan, V.P., Corp. Communications
George L. Mahoney, V.P., Secy. & Gen. Counsel
John A. Schauss, V.P., Finance, Treas. & Chief Financial Officer
Ownership: Publicly held.
LPTV Stations:
North Carolina: W08BP Beaver Dam; W02AG Brevard; W11AN Bryson City, etc.; W02AT Burnsville; W08AO Canton, etc.; W08AT Cherokee, etc.; W09AG Franklin; W08BJ Marion, etc.; W02AH Mars Hill; W08AX Marshall; W10AD Montreat, etc.; W05BI Morehead City; W08BF Spruce Pine, etc.; W09AF Sylva, etc.; W09AD Waynesville; W09AR Weaverville.
South Carolina: W10AJ Greenville.
Commercial TV Stations:
Alabama: WVTM-DT Birmingham; WVTM-TV Birmingham; WKRG-DT Mobile; WKRG-TV Mobile.
Florida: WCWJ Jacksonville; WCWJ-DT Jacksonville; WMBB Panama City; WMBB-DT Panama City; WFLA-DT Tampa; WFLA-TV Tampa.
Georgia: WJBF Augusta; WJBF-DT Augusta; WRBL Columbus; WRBL-DT Columbus; WSAV-DT Savannah; WSAV-TV Savannah; WNEG-TV Toccoa.
Kentucky: WTVQ-DT Lexington; WTVQ-TV Lexington.
Louisiana: KALB-DT Alexandria; KALB-TV Alexandria.
Mississippi: WHLT Hattiesburg; WHLT-DT Hattiesburg; WJTV Jackson; WJTV-DT Jackson.
North Carolina: WYCW Asheville; WYCW-DT Asheville; WNCN Goldsboro; WNCN-DT Goldsboro; WNCT-DT Greenville; WNCT-TV Greenville.
Ohio: WCMH-DT Columbus; WCMH-TV Columbus.
Rhode Island: WJAR Providence; WJAR-DT Providence.
South Carolina: WCBD-DT Charleston; WCBD-TV Charleston; WBTW Florence; WBTW-DT Florence; WSPA-DT Spartanburg; WSPA-TV Spartanburg.
Tennessee: WJHL-DT Johnson City; WJHL-TV Johnson City.
Virginia: WSLS-DT Roanoke; WSLS-TV Roanoke.
Newspapers:
Alabama: Enterprise Ledger; (Opelika) Auburn News; The Dothan Eagle
Colorado: Denver Newspapers Inc. (20%)
Florida: (Brooksville) Hernando Today; (Sebring) Highlands Today; Jackson County Floridian; The Tampa Tribune
North Carolina: Winston-Salem Journal; Hickory Daily Record; The (Eden) Daily News; The (Concord & Kannapolis) Independent Tribune; The (Marion) McDowell News; The (Morganton) News Herald; Statesville Record & Landmark; The Reidsville Review
South Carolina: (Florence) Morning News
Virginia: Bristol Herald Courier; The (Charlottesville) Daily Progress; Culpeper Star-Exponent; Danville Register & Bee; The (Lynchburg) News & Advance; The Manassas Journal Messenger; The Potomac (Woodbridge) News; Richmond Times-Dispatch; The (Waynesboro) News Virginian
Other Holdings:
Data service: TBO.com, timesdispatch.com, JournalNow.com, FlorenceMyrtleBeach.com, Tri-Cities-News.com
Finance service: Media General Financial Services-Richmond
Magazine: Virginia Business Magazine
Printing company: SP Newsprint Co. (33%), Duslin, GA and Newberg, OR.

CHARLES R. MEEKER
41-625 Eclectic St.
Suite J-1
Palm Desert, CA 92260
Phone: 760-674-8550
LPTV Stations:
California: KDPX-LP Cathedral City.

CITY OF MEKORYUK
5900 E Tudor Rd
Anchorage, AK 99507
Phone: 907-269-5744
LPTV Stations:
Alaska: K09NI Mekoryuk.

MEREDITH CORP.
1716 Locust St.
Des Moines, IA 50309-3023
Phone: 515-284-3000
Fax: 515-284-2514
E-mail: mschoepp@mdp.com
Web site: http://www.meredith.com
Officers:
Stephen M. Lacy, Pres. & Chief Exec. Officer
Paul Karpowicz, Pres., Broadcasting Group
Douglas R. Lowe, Exec. V.P., Broadcasting Group
Suku V. Radia, V.P. & Chief Financial Officer
Mark Berryhill, V.P., Meredith Video Solutions
John S. Zieser, V.P., Corp. Development & Gen. Counsel
Joseph Snelson, V.P., Engineering
Tom Cox, V.P., Broadcast Solutions
Dalton Lee, Broadcast Group Controller
John Robert McCabe II, V.P., Meredith Video Solutions
Lee Petrik, Dir. of Programming
Tim Reynolds, Dir., Interactive Media
Jeff Trott, Dir., IT & Operations
Guy Hempel, V.P. & Gen. Mgr., WHNS
Al Blinke, V.P. & Gen. Mgr., WNEM-TV & WNEM-AM
Deb Corson, V.P. & Gen. Mgr., WFLI
John Edwards, V.P. & Gen. Mgr., KFXO
Ownership: Katharine Meredith, 31.879% voting stock & 3.851% assets%; Edwin Meredith IV, 11.027% voting stock & 0.995% assets%; Dianne Mell Meredith Frazier, 10.462% voting stock & 0.948% assets%.
LPTV Stations:
Arizona: K40AD Cottonwood, etc.; K50HU Flagstaff; K59CI Globe & Miami; K09KV Prescott.
Massachusetts: WSHM-LP Springfield.
Nevada: K28EU Laughlin, etc..
North Carolina: W35AV Black Mountain; W69CN Bryson City; W57BG Canton-Waynesville; W64BO Franklin; W66BU Sylva; W14AS West Asheville.
Oregon: K20DD Albany, etc.; K53EJ Baker; KUBN-LP Bend; K20EH Hood River; K23DB La Grande; K30EW Monument; K51FK Nehalem & Rockaway; K18EL Newburg & Tigard; K15DS Newport, etc.; K44AH Prineville, etc.; K50GG Salem; K21DE Seaside & Astoria; K51EH The Dalles; K69AH The Dalles; K35CR Tillamook, etc..
Washington: K34HK Longview; K14HN Vancouver & Camas.
Commercial TV Stations:
Arizona: KPHO-DT Phoenix; KPHO-TV Phoenix.
Connecticut: WFSB Hartford; WFSB-DT Hartford.
Georgia: WGCL-DT Atlanta; WGCL-TV Atlanta.
Michigan: WNEM-DT Bay City; WNEM-TV Bay City.
Missouri: KCTV Kansas City; KCTV-DT Kansas City; KSMO-DT Kansas City; KSMO-TV Kansas City.
Nevada: KVVU-DT Henderson; KVVU-TV Henderson.
Oregon: KPTV Portland; KPTV-DT Portland.
South Carolina: WHNS Greenville; WHNS-DT Greenville.
Tennessee: WFLI-DT Cleveland; WFLI-TV Cleveland; WSMV-DT Nashville; WSMV-TV Nashville.
Washington: KPDX Vancouver; KPDX-DT Vancouver.
Other Holdings:
TV Translators
Magazine: Successful Farming, Country America, Traditional Home, Country Home, Midwest Living; Ladies' Home Journal; Better Homes and Gardens
Publishing: 37 titles produced by Better Homes & Gardens Special Interest Publications. American Park Network publishes visitor guides for parks.

MESA COUNTY
Box 20000
Grand Junction, CO 81501
Phone: 970-255-7150
E-mail: rice@lifeline.net
LPTV Stations:
Colorado: K02OP Collbran; K04OM Collbran; K06KJ Collbran; K11PS Collbran; K13RD Collbran; K04KG Gateway; K45IT Granc Junction; K49IO Grand Junction; K39AF Grand Junction, etc.; K41AE Grand Junction. etc.; K43AB Grand Junction, etc.; K47JR Grand Junction, etc.; K12DR Mesa; K31DW Mesa.

MESA TELEVISION INC.
PO Box 789
Grand Junction, CO 81502
LPTV Stations:
Colorado: K02IJ Somerset; K10KK Somerset; K12MN Somerset.

JOHN MESTER INCOME FAMILY TRUST
682 Argyle Rd.
Brooklyn, NY 11230-0406
Phone: 718-859-5172
E-mail: johnmester62@hotmail.com
LPTV Stations:
New York: W30AZ Liberty; W27AL Monticello; W30AJ Syracuse; W51BN White Lake.

METROPOLITAN RADIO GROUP INC.
3801 Skillern Blvd.
Flower Mound, TX 77028
Phone: 817-430-3548

Branch Office:
OZARK, MO
1549 Greenbridge
Ozark, MO 65721
Phone: 417-581-5595
Fax: 417-581-5596
Ownership: Mark Acker, Secy.-Treas.. Personal representative for the Gary Acker Estate.
LPTV Stations:
Missouri: K08MA Springfield.
Other Holdings:
Radio holdings.

METROPOLITAN SCHOOL DISTRICT OF MARTINSVILLE
460 S. Main
Martinsville, IN 46151
Phone: 765-342-5571
Fax: 765-349-5256
LPTV Stations:
Indiana: WREP-LP Martinsville.

METRO VIDEO PRODUCTIONS INC.
463 S. Central Ave.
Lima, OH 45804-1303
Phone: 419-224-8867
E-mail: gphipps@foxlima.com
Ownership: Gregory E. Phipps, Pres..
Represented (legal): Irwin, Campbell & Tannenwald PC.
LPTV Stations:
Ohio: WBKA-CA Bucyrus; WFND-LP Findlay; WLMO-LP Lima; WLQP-LP Lima.

MICRONESIA BROADCASTING CORP.
138 Martyr St.
Suite 200
Agana, GU 96910
Phone: 671-637-5826
Fax: 671-637-9865
Officers:
Joseph G. Calvo, Pres.
John T. Calvo, V.P.
Edward A. Calvo, Secy.
Leonard P. Calvo, Treas.

Ownership: Calvo Enterprises Inc., 49.6%; Frances M. Calvo, 16.7%; Paul M Calvo, 16.7, 33%; Thomas J. M. Calvo, 16.7%; CEI ownership:; Eduardo M. Calvo & Frances B. Calvo Lifetime Trust, Eduardo A. Calvo Trustee, 33.3%; Paul M. Calvo & Rosa B. Calvo Lifetime Trust, Paul M. Calvo Trustee, 33.3%; Thomas J. M. Calvo & Rosario C. Calvo Lifetime Trust, Thomas J. M. Calvo Trustee., 33.3%.
LPTV Stations:
Guam: KUAM-LP Tamuning.
Commercial TV Stations:
Guam: KUAM-TV Agana.
Other Holdings:
Radio.

MIDESSA BROADCASTING LP
PO Box 708
Lawton, OK 73502
Phone: 580-355-7000
Officer:
Robert H. Drewry, Pres.
Represented (legal): Davis Wright Tremaine LLP.
LPTV Stations:
Texas: KSCM-LP Bryan.

MID-MICHIGAN WIRELESS
2499 S. Shore Rd.
Crystal, MI 48818
LPTV Stations:
Michigan: W39BO Crystal; W45BC Crystal; W51BX Crystal; W55BZ Crystal; W68CN Crystal.

MID-SOUTH BROADCASTING
Box 8
Ashland, MS 38603
Phone: 601-224-6420
LPTV Stations:
Mississippi: WBII-CA Holly Springs.

MID-STATE TELEVISION INC.
2900 Park Ave. W
Mansfield, DH 44906-1062
Phone: 419-529-5900
Fax: 419-529-3319
E-mail: comments@woha.com
Officers:
Gunther Meisse, Chmn., Pres. & Chief Exec. Officer
Charles J. Hire, V.P.
Glenn Cheesman, V.P., Sales
William Heichel, Secy.-Treas.
Ownership: Gunther S. Meisse Revocable Trust, Gunther S. Meisse Trustee, 51%; Phyllis F. Hire Revocable Trust, 35%; Glenn Cheesman, 14%. Hire, Meisse & Cheesman have radio interests.
Represented (legal): Fletcher, Heald & Hildreth PLC.
LPTV Stations:
Ohio: WOHZ-CA Mansfield.
Commercial TV Stations:
Ohio: WMFD-DT Mansfield; WMFD-TV Mansfield.

MID TENNESSEE MEDIA PARTNERS GP
122 Abbottsford
Nashville, TN 37215
LPTV Stations:
Tennessee: WCKV-LP Clarksville.

MILLARD COUNTY
50 S. Main
Fillmore, UT 84631
Phone: 435-864-1405
LPTV Stations:
Nevada: K46GG Garrison, etc..
Utah: K49HA Delta; K35GC Delta, etc.; K45GE Delta, etc.; K48FH Garrison, etc.; K31GT Scipio; K41IG Scipio; K43JN Scipio.

MILLENNIUM COMMUNICATIONS & PRODUCTIONS
PO Box 532
Etoile, TX 75944
Phone: 936-854-2044
Fax: 936-854-2077
E-mail: klnm@lcc.net
Officers:
Janella Martin, Chmn., Secy.-Treas. & Chief Financial Officer
Marshall Martin, Pres. & Chief Operating Officer
Ownership: Marshall Martin.
Represented (legal): Shainis & Peltzman Chartered.
LPTV Stations:
Texas: KLNM-LP Lufkin.

MILLER FAMILY BROADCASTING LLC
118 State Dr.
Hollister, MO 65672
LPTV Stations:
Missouri: K05JQ Branson.

LARRY H. MILLER COMMUNICATIONS CORP.
5181 Amelia Earhart Dr.
Salt Lake City, UT 84116
Phone: 801-537-1414
Fax: 801-238-6414
Officers:
Karen G. Miller, Pres.
Denny Haslam, Chief Operating Officer
Robert Hyde, Chief Financial Officer
Larry H. Miller, Secy.-Treas.
Ownership: Karen G Miller; Larry H Miller, jointly.
Represented (legal): Leventhal, Senter & Lerman PLLC.
LPTV Stations:
Utah: K18DL Logan.
Commercial TV Stations:
Utah: KJZZ-DT Salt Lake City; KJZZ-TV Salt Lake City.
Other Holdings:
TV Translator.

CITY OF MILTON-FREEWATER
Box 6
Milton-Freewater, DR 97862
Phone: 541-938-5531
Fax: 541-938-3924
LPTV Stations:
Oregon: K53EK Milton-Freewater; K55GC Milton-Freewater.

MINERAL TV DISTRICT NO. 1
Box 1991
Hawthorne, NV 89415-1991
Phone: 775-423-2543
E-mail: npowell@oasisol.com
LPTV Stations:
Nevada: K16FU Mina-Luning; K38EH Walker Lake.

MINERSVILLE TOWN
60 W Main
Mineersville, UT 84752
Phone: 435-386-2242
E-mail: djohnson@netutah.com
LPTV Stations:
Utah: K17HX-D Minersville.

MINISTERIO OSCAR AGUERO INC.
6050 W. 20th Ave.
Hialeah, FL 33016
Phone: 305-826-5555
Officer:
Dscar Aguero, Pres.
Represented (legal): Fletcher, Heald & Hildreth PLC.
LPTV Stations:
Florida: W43CB Matecumbe.

MINNESOTA VALLEY TV IMPROVEMENT CORP.
PO Box A
Granite Falls, MN 56241
Phone: 320-564-4970
E-mail: dlrichter@mvtvwireless.com
Web site: http://www.mvtvwireless.com
Officer:
Daniel L. Richter, Pres.
Represented (legal): Katten, Munchin & Rosenman LLP.
LPTV Stations:
Minnesota: K16CP Granite Falls; K18DI Granite Falls; K22DO Granite Falls; K24CS Granite Falls; K29DG Granite Falls; K32DR Granite Falls; K35DK Granite Falls; K45DJ Granite Falls; K47EA Granite Falls; K61AU Granite Falls; K63AU Granite Falls; K65BA Granite Falls; K67AN Granite Falls; K69DP Granite Falls.

MINTO VILLAGE COUNCIL
5900 E. Tudor Rd.
Anchorage, AK 99507
Phone: 907-269-5744
LPTV Stations:
Alaska: K07QF Minto.

MINTZ BROADCASTING
518 Peoples St.
Corpus Christi, TX 78401
Phone: 361-883-1763
E-mail: minick@swbell.net
Ownership: Laurie Mintz, Partner.
Represented (legal): Shainis & Peltzman Chartered.
LPTV Stations:
Texas: K51JF San Antonio.

HOWARD MINTZ
4895 Ocean Dr.
Corpus Christi, TX 78412
Phone: 361-906-1001
E-mail: minick@swbell.net
LPTV Stations:
California: K20HZ Palm Springs.
Puerto Rico: W36DB Ponce; W26DK San Juan.
Texas: K54JS Corpus Christi; K45HW San Angelo; K39HB Victoria.

LAWRENCE HOWARD MINTZ
4895 Dcean Dr.
Corpus Christi, TX 78412
Phone: 361-906-1001
E-mail: minick@swbell.net
LPTV Stations:
Texas: K69IT Midland.

MICHAEL MINTZ
141 Kush Lane
Corpus Christi, TX 78404
Phone: 361-884-6293
E-mail: mikemintz@hotmail.com
LPTV Stations:
Texas: K46HQ Amarillo; K64GK Amarillo; K69IH Amarillo.
Other Holdings:
See Club Communications..

SEAN MINTZ
141 Kush Lane
Corpus Christi, TX 78404
Phone: 361-884-6293
E-mail: mikemintz@hotmail.com
LPTV Stations:
Puerto Rico: W51DJ Mayaguez.

MIRAGE MEDIA LLC
7029 Novara Place
Alta Loma, CA 91701
Phone: 909-483-3949
LPTV Stations:
California: KOTR-LP Gonzalez; KPSE-LP Palm Springs.

MIRANDA BROADCASTING CO. OF KEY WEST LLC
1001 NE 125th St
Suite 101
Miami, FL 33161
Phone: 954-709-8207
E-mail: tony@miratv.tv
Officer:
Tony Miranda, Pres.
LPTV Stations:
Florida: W44AC Key West.

MISSION BROADCASTING INC.
544 Red Rock Dr.
Wadsworth, OH 44281
Phone: 330-335-8808
Fax: 330-336-8454
E-mail: chuck@kamc28.tv
Officers:
David D. Smith, Pres. & Treas.
Dennis Thatcher, Chief Operating Officer
Nancie J. Smith, V.P. & Secy.
Ownership: David S. Smith. votes.
Represented (legal): Drinker Biddle & Reath LLP.
LPTV Stations:
New Mexico: K47DH Clovis; K30DZ San Jon.
Oklahoma: K47DK Grandfield; K53DS Lawton.
Pennsylvania: W19AR Clarks Summit; W54AV Mansfield; W66AI Pottsville, etc.; W60AH Stroudsburg; W26AT Williamsport; W55AG Williamsport.
Texas: KCPN-LP Amarillo; K35CG Bovina; KJBO-LP Wichita Falls.
Commercial TV Stations:
Illinois: WTVD Rockford; WTVD-DT Rockford.
Indiana: WFXW Terre Haute; WFXW-DT Terre Haute.
Missouri: KODE-DT Joplin; KODE-TV Joplin; KOLR Springfield; KDLR-DT Springfield.
Montana: KHMT Hardin; KHMT-DT Hardin.
New York: WUTR Utica; WUTR-DT Utica.
Pennsylvania: WFXP Erie; WFXP-DT Erie; WYOU Scranton; WYDU-DT Scranton.
Texas: KRBC-TV Abilene; KCIT Amarillo; KCIT-DT Amarillo; KAMC Lubbock; KAMC-DT Lubbock; KSAN-DT San Angelo; KSAN-TV San Angelo; KJTL Wichita Falls; KJTL-DT Wichita Falls.

MISSISSIPPI AUTHORITY FOR ETV
3825 Ridgewood Rd.
Jackson, MS 39211
Phone: 601-432-6565
E-mail: programmingquestions@mpbonline.org
Officers:
Marie Antoon, Interim Exec. Dir.

Rickie Felder, Chief Financial Officer
Represented (legal): Schwartz, Woods & Miller.
LPTV Stations:
Mississippi: W45AA Columbia; W47BP Hattiesburg.
ETV Stations:
Mississippi: WMAH-DT Biloxi; WMAH-TV Biloxi; WMAE-TV Booneville; WMAU-DT Bude; WMAU-TV Bude; WMAO-TV Greenwood; WMPN-TV Jackson; WMAW-TV Meridian; WMAB-DT Mississippi State; WMAB-TV Mississippi State; WMAV-TV Oxford.

MISSISSIPPI TELEVISION LLC
700 St John St
Ste 301
Lafayette, LA 70501
Phone: 337-237-9965
E-mail: kathryn.schmeltzer@pillsburylaw.com
Ownership: JW Mississippi LLC. votes; 0.1% assets.; JWMLLC ownership:; David Joseph, Member, Mgr., 50%. votes; 57.5% assets; James W. Woods, Member, Mgr., 50%. votes; 42.5% assets.
Represented (legal): Pillsbury Winthrop Shaw Pittman LLP.
LPTV Stations:
Mississippi: WBMS-CA Jackson; W46CW Jackson/Brandon.
Commercial TV Stations:
Mississippi: WUFX Vicksburg.
Other Holdings:
Galloway owns White Knight Holdings Inc., see listing..

MISSOURI SOUTHERN STATE UNIVERSITY
3950 E. Newman Rd.
Joplin, MO 64801
Phone: 417-625-9375
Fax: 417-625-9742
Ownership: Board of Regents.
LPTV Stations:
Missouri: KGCS-LP Joplin.
Other Holdings:
Radio.

THE CURATORS OF THE U. OF MISSOURI
Hwy. 63 S
Columbia, MO 65201
Phone: 573-882-8888
Fax: 573-884-8888
Represented (legal): Pillsbury Winthrop Shaw Pittman LLP.
LPTV Stations:
Missouri: K07SD Rolla.
Commercial TV Stations:
Missouri: KOMU-DT Columbia; KOMU-TV Columbia.

MOAPA VALLEY TV MAINTENANCE DISTRICT
Box 553
Overton, NV 89040
Phone: 702-397-6760
E-mail: daniel@tsctr.com
LPTV Stations:
Nevada: K09IT Moapa & Overton; K44GU Overton; K48ID Overton; K46HG Overton, etc.; K50HQ Overton, etc..

STUART E. MOEN
415 Barren Springs Dr.
Houston, TX 77090
LPTV Stations:
South Dakota: K48DK Sioux Falls.

MOFFAT COUNTY
221 W. Victory Way
Craig, CO 81625
LPTV Stations:
Colorado: K05AE Axial Basin; K60BX Axial Basin; K02CB Craig; K03CK Craig; K06CI Craig; K09GQ Craig; K55CI Craig; K68BS Craig; K09GO Hamilton; K08EC Maybell; K10EW Maybell; K11FW Steamboat Springs; K58AQ Steamboat Springs; K64AR Steamboat Springs; K12DQ Williams Fork; K07GK Yampa.
Wyoming: K08BM Baggs.

MOHAVE COUNTY BOARD OF SUPERVISORS
Box 7000
Kingman, AZ 86402-7000
Phone: 928-753-0729
LPTV Stations:
Arizona: K27DA Big Sandy Valley; K02HR Bullhead City; K04GT Bullhead City; K07YJ Bullhead City; K09KG Bullhead City; K11LX Bullhead City; K12OF Bullhead City; K16EV Bullhead City; K30GG Chloride; K32DW Chloride; K42CQ Chloride; K49EU Chloride; K27EJ Colorado City; K35EI Dolan Springs; K41BZ Dolan Springs; K43GU Dolan Springs; K11TA Golden Valley; K21EG Golden Valley; K46CG Golden Valley; K23FV Kingman; K31BI Kingman; K34EF Kingman; K41FT Kingman; K44DK Kingman; K48AY Kingman; K49GE Kingman; K50CY Kingman; K21EA Lake Havasu City; K29FD Lake Havasu City; K31GZ Lake Havasu City; K38IR Lake Havasu City; K39FV Lake Havasu City; K43GJ Lake Havasu City; K46GI Lake Havasu City; K31EA Littlefield; K23DK Meadview; K25DH Meadview; K36FZ Meadview; K38GR Meadview; K47HE Meadview; K35EE Moccasin; K26GF Peach Springs; K42CP Peach Springs; K21FU Topock; K42EU Topock, etc..
California: K17BN Needles; K31HY Needles, etc..

MONO COUNTY SERVICE AREA NO. 1
Box 3861
Mammoth Lakes, CA 93546
Phone: 760-934-6299
E-mail: commdev@mono.ca.gov
Officers:
Guntram Jordan, Pres.
Patricia Fisher, Chief Exec. Officer
Gary Williams, Chief Operating Officer
Marianne O'Connor, Secy.-Treas.
Represented (legal): Fleischman & Harding LLP.
LPTV Stations:
California: K15DP Crowley Lake & Long Valley; K17DF Crowley Lake & Long Valley; K19DI Crowley Lake & Long Valley; K25EB Crowley Lake & Long Valley; K27DV Crowley Lake & Long Valley; K58BN Crowley Lake & Long Valley; K05FR Long Valley; K49EA Long Valley; K56BS Long Valley; K60BR Long Valley Region.

MONO COUNTY SERVICE AREA NO. 2
123 Valley Rd.
Chalfant, CA 93514
LPTV Stations:
California: K55FD Chalfant Valley; K61EJ Chalfant Valley; K64CY Chalfant Valley.

MONO COUNTY SERVICE AREA NO. 5
Box 675
Bridgeport, CA 93517
LPTV Stations:
California: K02JX Bridgeport, etc.; K07QM Bridgeport, etc.; K11HS Bridgeport, etc.; K13EX Bridgeport, etc.; K51CP Swauger Creek; K54CX Swauger Creek.

MONROE COUNTY BOARD OF COMMISSIONERS
PO Box 1026
Key West, FL 33041
Phone: 305-292-3470
LPTV Stations:
Florida: W55AM Big Pine; W27AY Matecumbe.

MONTECITO BROADCAST GROUP LLC
559 San Ysidro Rd.
Suite 1
Montecito, CA 93108
Phone: 805-969-9278
E-mail: news@ksn.com
Officers:
Robert L. Friedman, member of sole gen. partner
Robert D. McCurdy, V.P.
Ownership: The Blackstone Group.
Represented (legal): Latham & Watkins.
LPTV Stations:
Hawaii: K55DZ Lihue.
Kansas: K06LZ Salina.
Oregon: K34DC Astoria; K07YM Bend; K38CZ Lincoln City & Newport; K31CR Prineville, etc.; K52AK Prineville, etc.; K65AE Terrebonne; K64BK The Dalles; K52ET Tillamook.
Washington: K63AW Grays River, etc..
Commercial TV Stations:
Hawaii: KHAW-DT Hilo; KHAW-TV Hilo; KHON-DT Honolulu; KHON-TV Honolulu; KAII-TV Wailuku.
Kansas: KSNG Garden City; KSNG-DT Garden City; KSNC Great Bend; KSNC-DT Great Bend; KSNT Topeka; KSNT-DT Topeka; KSNW Wichita; KSNW-DT Wichita.
Nebraska: KSNK McCook; KSNK-DT McCook.
Oregon: KOIN Portland; KOIN-DT Portland.

MONTEREY COUNTY SUPERINTENDENT OF SCHOOLS
901 Blanco Circle
Box 80851
Salinas, CA 93912
Phones: 831-755-0383; 831-755-0389
Fax: 831-753-7888
Officers:
William Barr, Superintendent
Mike Mellon, Chief Operating Officer
LPTV Stations:
California: K56AA Salinas.

MONTGOMERY COMMUNICATIONS INC.
222 W. 6th St.
Box 129
Junction City, KS 66441
Phones: 785-762-5000; 785-762-5055
Fax: 785-762-3096
E-mail: dkimmel@dailyu.com
Web site: http://www.ktmj.com

Branch Office:
TOPEKA, KS
2300 S.W. 29th St.
Suite 123
Topeka, KS 66611
Phone: 785-267-6666
Ownership: John G Montgomery, Pres.
Represented (legal): Irwin, Campbell & Tannenwald PC.
LPTV Stations:
Kansas: KETM-CA Emporia; KTLJ-CA Junction City; KMJT-CA Ogden; KTMJ-CA Topeka.
Newspapers:
Kansas: Linsborg News & Record; Wamego Smoke Signal; Fort Riley Post; The Daily Union (Junction City)
Other Holdings:
Magazine: Home Guide.

MONTROSE COUNTY
PO Box 1289
Montrose, CO 81401
LPTV Stations:
Colorado: K04FY Nucla, etc.; K34DH Redvale, etc..

MOOSE PASS SPORTSMANS CLUB
Box 72
Moose Pass, AK 99631
LPTV Stations:
Alaska: K04KK Moose Pass; K07QT Moose Pass; K11QF Moose Pass; K13RL Moose Pass.

WILLIAM EARL MORGAN
403 W Calhoun St
Bruce, MS 38915-0580
Phone: 662-983-2801
E-mail: tv7@tycom.net
LPTV Stations:
Mississippi: W34BJ Calhoun City.

MORGAN COUNTY
886 Morgan County Courthouse
Morgan, UT 64050
Phone: 801-829-3338
LPTV Stations:
Utah: K29EP Morgan; K08GA Morgan, etc.; K10FW Morgan, etc.; K12GI Morgan, etc..

MORGAN MURPHY STATIONS
Box 44965
Madison, WI 53744-4965
Phone: 608-271-4321
Fax: 608-278-5553
E-mail: talkback@wisctv.com
Officers:
Elizabeth Murphy Burns, Pres. & Chief Exec. Officer
John B. Murphy, Secy.-Treas.
George A. Nelson, Chief Financial Officer
Ownership: Evening Telegram Co.. Evening Telegram Co. also owns Spokane Television Inc., see listing in LPTV ownership.
Represented (legal): Rini Coran PC.
LPTV Stations:
Washington: K40EE Pullman; K14HT Walla Walla, etc..
Commercial TV Stations:
Washington: KVEW Kennewick; KVEW-DT Kennewick; KXLY-DT Spokane; KXLY-TV Spokane; KAPP Yakima; KAPP-DT Yakima.
Wisconsin: WKBT La Crosse; WKBT-DT La Crosse; WISC-DT Madison; WISC-TV Madison.
Newspapers:
Minnesota: Evening Telegram Company or its shareholders own 50% of Murphy McGinnis Media Inc., which publishes daily, weekly, shopper and other publications in Kansas, Michigan, Minnesota and Wisconsin, including daily newspapers in Superior, Wisconsin; Ashland, Wisconsin; Virginia, Minnesota; Hibbing, Minnesota
Other Holdings:
Magazine (Madison Magazine, Madison, WI); Radio.

MORONGO BASIN TV CLUB INC.
73658 Old Dale Rd.
Twentynine Palms, CA 92277-3280

LPTV Stations:
California: K14JT Twentynine Palms; K18FH Twentynine Palms.

DEAN M. MOSELY
PO Box 3041
Jena, LA 71342
Phone: 318-992-7766
E-mail: deanmosely@centurytel.net
Web site: http://www.panamericatv.com
Represented (legal): Wiley Rein.
LPTV Stations:
Florida: W22CL Fort Myers; WWRJ-LP Jacksonville.
Hawaii: KHHI-LP Honolulu.
Kansas: KPJO-LP Pittsburg.
Maine: W41DD Bangor.
Mississippi: WHGM-LP Hattiesburg; WHPM-LP Hattiesburg.
Tennessee: WIIW-LP Nashville.
Other Holdings:
Broadcasting: Mosely Enterprises LLC, see listing..

MOSELY ENTERPRISES LLC
4316 Claycut Rd.
Baton Rouge, LA 70806
Phone: 318-992-7766
E-mail: deanmosely@centurytel.net
Ownership: Dean M. Mosely, Managing Member. voting & 50% equity; Russell Long Mosely, Member, 50%. equity.
Represented (legal): Wiley Rein.
LPTV Stations:
Oklahoma: K25IC Lawton.
Texas: K38IG Victoria; K40HZ Wichita Falls.

MOUNTAIN LAKE PUBLIC TELECOMMUNICATIONS COUNCIL
One Sesame St.
Plattsburgh, NY 12901
Phone: 518-563-9770
Fax: 518-561-1928
E-mail: charlie_zarbo@mountainlake.pbs.org
Officers:
Ted Kowalczyk, Chmn.
Howard Lowe, Pres. & Gen. Mgr.
Samuel E. Ravit, Secy.-Treas.
John Flanzer, V.P. & Programming Dir.
Alice Recore, Dir., Finance Administration
Charles Zarbo, Engineering Dir.
Represented (legal): Dow Lohnes PLLC.
LPTV Stations:
New York: W60AO Port Henry; W67AR Willsboro.

MOUNTAIN LICENSES LP
2111 University Park Dr.
Suite 650
Okemos, MI 48864
Phone: 517-347-4111
Officer:
Brian W. Brady, Pres., Gen. Partner
Ownership: Northwest Broadcast Inc., Gen. Partner, 1%. assets, 100% votes; Mountain Broadcasting LLC, Ltd. Partner, 99%. assets; NBI ownership:; Alta Subordinated Debt Partners III LP, 90.85%. assets, 99.5% votes; Brian W. Brady, Pres., 0.45%. assets, 0.45% votes; ASDPIIILP ownership:; Alta Subordinated Debt Management Partners III LP, Gen. Partner, 1%. assets, 100% votes; ASDMPIIILP ownership:; Brian W. McNeill, Managing Gen. Partner, 22.03%. assets, 33% votes; William P. Egan, Managing Gen. Partner, 7.37%. assets, 33% votes; Craig L. Burr Revocable Trust, Managing Gen. Partner, 7.37%. assets, 33% votes; CLBRT ownership:; Craig L. Burr; Nina Burr.
Represented (legal): Leventhal, Senter & Lerman PLLC.
LPTV Stations:
Idaho: K50DM Coeur d'Alene; K19BY Grangeville; K47BW Lewiston, etc.; K52GH Sandpoint.
Washington: K44CK Chelan; K09UP Colville; K35BJ Ellisford; K19AU Omak & Okanogan; K31AH Omak, etc.; K10NQ Prosser, etc.; KBWU-LP Richland et al.; K69BF Stemilt, etc.; KCYU-LP Yakima.
Commercial TV Stations:
Oregon: KFFX-DT Pendleton; KFFX-TV Pendleton.
Washington: KAYU-DT Spokane; KAYU-TV Spokane.

MOUNTAIN RIDGE HOLDINGS INC.
6363 South Pecos Rd
Ste 109
Las Vegas, NV 89120
Phone: 702-796-3535
E-mail: nathan@lvtn.com
Web site: http://www.vegas35tv.com
LPTV Stations:
Nevada: KVTE-LP Las Vegas.

MOUNTAIN UNION TELECOM INC.
3430 E. Flamingo Rd.
Suite 242
Las Vegas, NV 89121
Phone: 702-434-9610
LPTV Stations:
Nevada: K41CR Mercury; K02IE Mercury, etc.; K04IM Mercury, etc.; K06IT Mercury, etc.; K06IU Mercury, etc.; K09MV Mercury, etc.; K11NI Mercury, etc.; K31CC Nevada Test Site; K35AA Nevada Test Site; K38AA Nevada Test Site; K41AA Nevada Test Site.

MOUNT MANSFIELD TELEVISION INC.
P.O.Box 5408
Burlington, VT 05406-4508
Phone: 802-652-6300
Fax: 802-652-6319
E-mail: Teffner@wcax.com
Web site: http://www.wcax.com
Officers:
Peter Martin, Pres.
Theodore Teffner, V.P., Engineering
Marsellis Parsons, V.P., News
Ownership: Stuart T Martin, 49.5%; Peter R Martin, 12.46%; James S Martin, 12.46%; Marcia H Martin Boyer, 12.46%; Donald P Martin, 12.46%.
Represented (legal): Sheehey, Furlong & Behm PC.
LPTV Stations:
Vermont: W69AR Rutland.
Commercial TV Stations:
Vermont: WCAX-DT Burlington; WCAX-TV Burlington.

MOUNT MASSIVE LAKES INC.
PO Box 27
Leadville, CO 80461
Phone: 970-486-1075
LPTV Stations:
Colorado: K09LT Mount Massive, etc..

MS COMMUNICATIONS LLC
1121 N. Waverly Place
Milwaukee, WI 53202
Phone: 414-765-9737
E-mail: brettmaz@tds.net
Officer:
Brett Mazzone, Managing Partner
Represented (legal): Womble, Carlyle, Sandridge & Rice PLLC.
LPTV Stations:
Arkansas: K20EX Batesville; K22ES Batesville; K30EC Batesville; K35EA Batesville; K40DS Batesville; K46EM Batesville; K53FM Batesville; K57FV Batesville; K59FB Batesville; K61FP Batesville; K65FN Batesville; K67GR Batesville; K69GT Batesville; K27FF El Dorado; K29DC El Dorado; K36DR El Dorado; K40EF El Dorado; K46DT El Dorado; K48EP El Dorado; K50EK El Dorado; K53FB El Dorado; K57GF El Dorado; K59FJ El Dorado; K63FX El Dorado; K66EX El Dorado; K69HO El Dorado.
California: K27FX Eureka; K41FD Eureka; K48GP Eureka; K50EQ Eureka; K57HB Eureka; K63GK Eureka.
Georgia: W08DM Colquitt; W22BV Colquitt; W26BM Colquitt; W30BO Colquitt; W45BL Colquitt; W47BX Colquitt; W51CQ Colquitt; W69DO Colquitt.
Illinois: W48CU Champaign/Urbana; W36BS Quincy; W45BM Quincy; W49BS Quincy; W53BP Quincy; W61CO Quincy; W65CZ Quincy; W67DR Quincy; W69DF Quincy.
Iowa: K21EM Ottumwa; K31ED Ottumwa; K45EE Ottumwa; K49DX Ottumwa; K51FJ Ottumwa; K53FC Ottumwa; K55GS Ottumwa; K58ER Ottumwa; K65GA Ottumwa; K67GH Ottumwa; K40GO Waterloo.
Kentucky: W16BI Talbert; W20BO Talbert; W24BT Talbert; W26BK Talbert; W31BU Talbert; W51CK Talbert; W53BQ Talbert; W54CI Talbert; W64CM Talbert; W66DA Talbert; W69ED Talbert.
Louisiana: K16DK Alexandria; K21EL Alexandria; K23DZ Alexandria; K38EG Alexandria; K43EI Alexandria; K50DW Alexandria; K55GT Alexandria; K57GK Alexandria; K60GE Alexandria; W30ID New Orleans.
Maine: W39CC Bangor; W42BZ Bangor; W50BX Bangor; W54CG Bangor; W58CM Bangor; W66CL Bangor.
Michigan: W18CB Houghton Lake; W21BS Houghton Lake; W24CG Houghton Lake; W31BN Houghton Lake; W36CE Houghton Lake; W50CD Houghton Lake; W52CO Houghton Lake; W55CH Houghton Lake; W57CQ Houghton Lake; W59DC Houghton Lake; W61CS Houghton Lake; W63CH Houghton Lake; W65DJ Houghton Lake; W67DN Houghton Lake; W34BZ Ludington; W48BY Ludington; W18BX Petoskey; W20BQ Petoskey; W23BM Petoskey; W25CD Petoskey; W31BI Petoskey; W36CD Petoskey; W39CB Petoskey; W51CR Petoskey; W53BN Petoskey; W55CL Petoskey; W57CP Petoskey; W62CR Petoskey; W64CK Petoskey; W66CY Petoskey; W68DH Petoskey; W21BN Sault Ste. Marie; W32BN Sault Ste. Marie; W36BV Sault Ste. Marie; W39BY Sault Ste. Marie; W48BZ Sault Ste. Marie; W50CA Sault Ste. Marie; W52CB Sault Ste. Marie; W56DI Sault Ste. Marie; W58CO Sault Ste. Marie; W15BM Traverse City; W23BL Traverse City; W34CE Traverse City; W36BZ Traverse City; W48CC Traverse City; W52CP Traverse City; W56DF Traverse City; W58CN Traverse City; W62CQ Traverse City; W66CX Traverse City; W68DD Traverse City.
Minnesota: K52HH Rochester.
Mississippi: W12CR Grenada; W28BP Grenada; W36BT Grenada; W41BV Grenada; W46CK Grenada; W20BS Meridian; W26BR Meridian; W32CN Meridian; W34CH Meridian; W36BY Meridian; W36CU Meridian; W43BM Meridian; W46CL Meridian; W52CS Meridian; W53CE Meridian; W59DE Meridian; W65DE Meridian; W69DJ Meridian; W49BK Tupelo.
Missouri: K33EQ Cape Girardeau; K47FB Cape Girardeau; K55HL Cape Girardeau; K58FD Cape Girardeau; K65GP Cape Girardeau; K67HF Cape Girardeau; K69HT Cape Girardeau; K04OV Joplin; K52FC Joplin; K55HU Joplin.
Oklahoma: K57IP Tulsa.
Tennessee: W14BW Acton; W20BJ Acton; W27CL Acton; W32BG Acton; W34BU Acton; W43BH Acton; W46CE Acton; W56DA Acton; W62CK Acton; W66CG Acton; W69DB Acton; W22BR Jackson; W25BY Jackson; W26CJ Jackson; W38BY Jackson; W46CG Jackson; W52CZ Jackson; W54BU Jackson; W62CJ Jackson; W64BZ Jackson.
Wisconsin: W06BU Whiting; W16AY Whiting; W18CS Whiting; W24BV Whiting; W31CI Whiting; W40BC Whiting; W60CI Whiting; W62DA Whiting.

MTN BROADCASTING INC.
Box 538
Marshalltown, IA 50158
Phone: 641-752-4122
Fax: 641-752-5121
Officer:
Mark K. Osmundson, Pres.
LPTV Stations:
Iowa: KDAO-LP Marshalltown.

MULTIMEDIA NETWORK OF NORTH CAROLINA INC.
110 Torrey Pines Lane
Pinehurst, NC 28374
LPTV Stations:
North Carolina: WYBE-CA Pinehurst.

MY TOWN TV
1903 W. Beebe Capps
Searcy, AR 72143
Phone: 501-279-1121
E-mail: kyle@mytowntv.net
Officer:
T. Kyle Reeves, Pres.
LPTV Stations:
Arkansas: KTWN-LP Searcy.

ROBERT A. NAISMITH
PO Box 97
1102 Bridge St.
Charlevoix, MI 49720
Phone: 231-547-2696
E-mail: bob@mediaadventures.com
Web site: http://www.wuhw.com
LPTV Stations:
Florida: W29CV Gainesville.

NARROWS BROADCASTING CORP.
Box 149
Petersburg, AK 99833
LPTV Stations:
Alaska: K09OU Petersburg; K11QC Petersburg.

NASSAU COUNTY BOARD OF PUBLIC INSTRUCTION
1201 Atlantic Ave.
Fernandina Beach, FL 32034
LPTV Stations:
Florida: W10CM Hilliard.

NATIONAL MINORITY TV INC.
PO Box 53575
Irvine, CA 92619-3575
Phone: 949-552-0490
Web site: http://www.nmtv.org
Officers:
Dr. Paul F. Crouch, Pres.
Janice W. Crouch, V.P.
Ruth Brown, Secy.-Treas.
John B. Casoria, Asst. Secy.
Paul F. Crouch, Jr., Asst. Secy.
Ownership: Jan Crouch, 33.3%; Dr. Paul F. Crouch, 33.3%; Jane P. Duff, 33.3%.
Represented (legal): Pillsbury Winthrop Shaw Pittman LLP.
LPTV Stations:
Arkansas: K34FH Little Rock.
California: K56DZ Fresno; K22FR Sacramento.

Delaware: W40AZ Wilmington.
Florida: W48CN Sarasota.
Georgia: W38CM Thomasville.
Louisiana: K51EC Lake Charles; K50FI Opelousas.
Maine: W32CA Portland.
New Mexico: K14MJ Farmington.
North Carolina: W50CZ Asheville; W38CN Charlotte.
Ohio: W22CO Toledo.
Oregon: K26HS Tillamook.
Pennsylvania: W26CD Scranton.
Texas: K25GI Amarillo; K26DL Wichita Falls.
Utah: K18FJ Salt Lake City.
Virginia: W39CO Richmond.
Washington: K36DG Longview.
West Virginia: W31CA Charleston; W36CR Huntington.

Commercial TV Stations:
Oregon: KNMT Portland; KNMT-DT Portland.
Wisconsin: WWRS-DT Mayville; WWRS-TV Mayville.

Other Holdings:
TV Translators.

NATIVE COUNTRY BROADCASTING CORP.

2025 Surfside Terrace
Vero Beach, FL 32963
Phone: 775-562-1020
LPTV Stations:
Florida: WFOL-LP Orlando.
Louisiana: W08DT New Iberia.

CITY OF NATOMA

514 N. 2nd
Natoma, KS 67651
LPTV Stations:
Kansas: K11NS Natoma; K13OM Natoma.

NAVAJO COMMUNITY COLLEGE

Hatathli Cultural Center
Tsaile, AZ 86556
Phone: 602-724-3311
LPTV Stations:
Arizona: K51AV Chinle.
New Mexico: K38AU Crownpoint.

NAVAJO NATION

Box 2310
Window Rock, AZ 86515
LPTV Stations:
Arizona: K40AP Tsaile; K44BB Window Rock.
New Mexico: K48AW Shiprock.

NAVE COMMUNICATIONS LLC

518 Peoples St.
Corpus Christi, TX 78401
Phone: 202-293-0569
Officer:
Avinash Ahuja, Member
LPTV Stations:
New York: WKOB-LP New York.

JERALD NAY

3202 South 1050 West
Westville, IN 46391-9532
Phone: 219-785-4091
LPTV Stations:
Indiana: WAJN-LP Brookston.

NBC UNIVERSAL

30 Rockefeller Plaza
Room 1491E
New York, NY 10012
Phone: 212-664-4444
E-mail: nbcunisupport@nbcuni.com
Web site: http://www.nbcuni.com/
Officers:
Bob Wright, Chmn.
Jeff Zucker, Pres. & Chief Exec. Officer
Lynn Calpeter, Exec. V.P. & Chief Financial Officer
Rick Cotton, Exec. V.P. & Gen. Counsel

Branch Offices:
BURBANK, CA
3000 Alameda Ave
Burbank, CA 91523-0002
Phone: 818-840-4444
WASHINGTON, DC
4001 Nebraska Ave NW
Washington, DC 20016
Phone: 202-885-4015

Ownership: General Electric Co., 80%; Vivendi Universal, 20%.
LPTV Stations:
Arizona: K28EY Douglas.
California: K15CU Salinas; K47GD San Luis Obispo; KWHY-LP Santa Barbara; K46GF Santa Maria.
Colorado: K49CJ Colorado Springs; KMAS-LP Denver; KSBS-LP Denver; K34FB Pueblo.
Florida: W58BU Hallandale.
Nevada: K52FF Reno.
Puerto Rico: W68BU Adjuntas; W09AT Fajardo; W32AJ Utuado.
Utah: KEJT-LP Salt Lake City.

Commercial TV Stations:
Arizona: KTAZ Phoenix; KHRR Tucson; KHRR-DT Tucson.
California: KVEA Corona; KVEA-DT Corona; KNBC Los Angeles; KNBC-DT Los Angeles; KWHY-DT Los Angeles; KWHY-TV Los Angeles; KNSO Merced; KNSO-DT Merced; KNTV San Jose; KNTV-DT San Jose; KSTS San Jose; KSTS-DT San Jose.
Colorado: KDEN Longmont; KDEN-DT Longmont.
Connecticut: WVIT New Britain; WVIT-DT New Britain.
District of Columbia: WRC-DT Washington; WRC-TV Washington.
Florida: WSCV Fort Lauderdale; WSCV-DT Fort Lauderdale; WTVJ Miami; WTVJ-DT Miami.
Illinois: WMAQ-DT Chicago; WMAQ-TV Chicago; WSNS-DT Chicago; WSNS-TV Chicago.
Nevada: KBLR Paradise; KBLR-DT Paradise.
New Hampshire: WNEU Merrimack; WNEU-DT Merrimack.
New Jersey: WNJU Linden; WNJU-DT Linden.
New York: WNBC New York; WNBC-DT New York.
Pennsylvania: WCAU Philadelphia; WCAU-DT Philadelphia.
Puerto Rico: WKAQ-DT San Juan; WKAQ-TV San Juan.
Texas: KXTX-DT Dallas; KXTX-TV Dallas; KTMD Galveston; KTMD-DT Galveston; KVDA San Antonio; KVDA-DT San Antonio.

Other Holdings:
TV Translators
Broadcast holdings: 32% of Ion Media Networks Inc., see listing; Station Venture Operations LP, see listing, 79.62%
Cable Network: CNBC Europe; CNBC (Consumer News & Business Channel); Bravo; 50% of MSNBC; 25% of American Movie Classics; CNBC Asia; NBC Europe; 50% of National Geographic Channel Worldwide; 25% of both A & E and the History Channel
Data service: AllBusiness.com; 9.9% of Telescan Internet search firm; Partner in Contentville.com
Program source: 36% of ValueVision; NBC Studios; NBC Entertainment
Satellite programming: Rainbow Program Enterprises.

NC PARTNERS

95 Public Square
Suite 505
Watertown, NY 13601-2607
Phone: 315-785-0869
Ownership: R. Anthony Dimarcantonio, 60%; Bart S. Bonner Estate, 40%.
Represented (legal): Irwin, Campbell & Tannenwald PC.
LPTV Stations:
New York: WLOT-LP Watertown.

NEBRASKA EDUCATIONAL TELECOMMUNICATIONS COMMISSION

1800 N. 33rd St.
Lincoln, NE 68583
Phone: 402-472-3611
Fax: 402-472-1785
E-mail: tv@netnebraska.org
Officer:
John Heil, Chmn.
Ownership: State of Nebraska.
Represented (legal): Dow Lohnes PLLC.
LPTV Stations:
Nebraska: K23AA Beatrice; K33FO Benkelman; K24GO Blair; K06JC Chadron; K06KR Crawford; K34IB Decatur; K46FG Falls City; K08LN Harrison; K44FN McCook & Culbertson; K50IO Neligh; K14MI Niobrara; K33AC Pawnee City; K10JW Verdigre; K20IJ Wauneta.
ETV Stations:
Nebraska: KTNE-DT Alliance; KTNE-TV Alliance; KMNE-DT Bassett; KMNE-TV Bassett; KHNE-DT Hastings; KHNE-TV Hastings; KLNE-DT Lexington; KLNE-TV Lexington; KRNE-DT Merriman; KRNE-TV Merriman; KXNE-DT Norfolk; KXNE-TV Norfolk; KPNE-DT North Platte; KPNE-TV North Platte; KYNE-DT Omaha; KYNE-TV Omaha.

Other Holdings:
Radio.

NEEDLES COMMUNITY TV CLUB INC.

Box 617
Needles, CA 92363
LPTV Stations:
California: K30BQ Needles.

NEPSK INC.

PO Box 1149
12 Brewer Rd.
Presque Isle, ME 04769
Phone: 207-764-4461
Fax: 207-764-5329
E-mail: gwark@wagmtv.com
Officers:
Gordon Wark, Pres.
Peter P. Kozloski, Chief Exec. Officer
Catherine Donovan, V.P. & Chief Financial Officer
Carole M. Kozloski, V.P.

Branch Office:
HOULTON, ME
72 Main
PO Box 610
Houlton, ME 04730
Phone: 207-532-2579
Fax: 207-532-4025
Ownership: Peter P Kozloski.
LPTV Stations:
Maine: W11AA Madawaska.
Commercial TV Stations:
Maine: WAGM-DT Presque Isle; WAGM-TV Presque Isle.

Cable Systems:
MAINE: DANFORTH; HOULTON; HOWLAND; ISLAND FALLS; MEDWAY; MONTICELLO (town); OAKFIELD; PATTEN.

ROBERT G. NEUHAUS

277 Garrison Ave.
Staten Island, NY 10314
Branch Office:
706 Crest Dr.
Hawley, PA 18428
Phone: 717-226-4108
Represented (legal): National Association of Regulatory Utility Commissioners (NARUC).
LPTV Stations:
Pennsylvania: WWPS-LP Hawley, etc..

NEUHOFF FAMILY LP

11793 Lake House Court
North Palm Beach, FL 33408
Phone: 561-625-0616
Ownership: Neuhoff Corp., Gen. Partner, 1%. equity, 100% voting; Marian T. Hickman; Alexander A. Neuhoff; Eric A. Neuhoff; Geoffrey H. Neuhoff, Ltd. Partners, 24.75%. equity each; NC ownership:; Roger A. Neuhoff; Louise Neuhoff, 50%. voting each.
Represented (legal): Schwartz, Woods & Miller.
LPTV Stations:
Idaho: K09IR Albion; K59CC Burley, etc.; K04EN Glenns Ferry; K57CC Hagerman; K13HG Ketchum, etc.; KTID-LP Twin Falls; KTWT-LP Twin Falls.
Commercial TV Stations:
Idaho: KMVT Twin Falls; KMVT-DT Twin Falls.

NEW AGE MEDIA

46 Public Square
Wilkes-Barre, PA 18701
Phone: 570-824-7895
Ownership: Sedgwick Media LLC, 65%; Dallas Media LLC, 33.64%; Michael Yanuzzi, 1.36%; SMLLC ownership:; John Parente, 51%. votes, 14.08% assets; Charles E. & Mary M. Parente, 49%. votes, 7.04% assets; Marico Investment Corp., 21.13%. assets; C.E. Parente Trust, U/A 9/17/1997, John J. Parente, Trustee, 14.79%. assets; C.E. Parente Trust, U/A 9/12/1979, Mary M. Parente, Trustee, 14.08%. assets; Brynfan Associates, 7.04%. assets; Sedgwick Co. LLC, 7.04%. assets; Brian J. Parente, 2.27%. assets; Charles L. Parente, 2.27%. assets; Mzria P. Sgarlat, 2.27%. assets; DMLLC ownership:; Frank M. Henry, 85%; Frank M. Henry Jr., 5%; Scott Henry, 5%; Marjorie Henry Marquart, 5%; MIC ownership:; Mary M. Parente, Pres.; BA ownership:; Charles E. & Mary M. Parente, Co-Partners; SCLLC ownership:; Charles E. Parente, Managing Member.
Represented (legal): Leventhal, Senter & Lerman PLLC.
LPTV Stations:
Florida: WYPN-CA Gainesville; WMYG-LP Lake City.
Georgia: WBFL-CA Valdosta; WBVJ-LP Valdosta.
Pennsylvania: W24DB Sayre.
Tennessee: WPDP-LP Cleveland.
Commercial TV Stations:
Florida: WGFL High Springs; WGFL-DT High Springs.
Georgia: WTLH Bainbridge; WTLH-DT Bainbridge.
Maine: WPXT Portland; WPXT-DT Portland.
Pennsylvania: WOLF-DT Hazleton; WOLF-TV Hazleton; WQMY Williamsport.
Tennessee: WDSI-DT Chattanooga; WDSI-TV Chattanooga.

NEW COLONIAL BROADCASTING LLC

901 Edgewood Dr
Charleston, WV 25302
Phone: 304-549-2047
Ownership: Mark A. Hunt, Managing Member.
Represented (legal): Shainis & Peltzman Chartered.

LPTV Stations:
Florida: WEYW-LP Key West.

NEW COVENANT CHURCH
110 Magnolia Heights
Falfurrias, TX 78355-3204
Phone: 512-325-5641
LPTV Stations:
Texas: K07TS Falfurrias.

NEW JERSEY PUBLIC BROADCASTING AUTHORITY
25 S. Stockton St.
CN777
Trenton, NJ 08625-0777
Phone: 609-777-5001
Fax: 609-633-2912
E-mail: mwalsh@njn.org
Officers:
M. Joseph Montuoro, Chmn.
Elizabeth G. Christopherson, Exec. Dir.
Eric Luskin, Dir., Television Broadcasting

Branch Offices:
POMONA, NJ
Jimmy Leeds Rd.
Pomona, NJ 08540
Phone: 609-652-8385
NEWARK, NJ
50 Park Place
Newark, NJ 07102
Phone: 201-648-3630
Represented (legal): Schwartz, Woods & Miller.
LPTV Stations:
New Jersey: W43CG Belvidere; W49BE Hackettstown.
ETV Stations:
New Jersey: WNJS Camden; WNJS-DT Camden; WNJN Montclair; WNJN-DT Montclair; WNJB New Brunswick; WNJT Trenton; WNJT-DT Trenton.
Other Holdings:
Radio.

NEW LIFE EVANGELISTIC CENTER INC.
PO Box 924
St. Louis, MO 63188
Phones: 314-436-2424; 314-351-7390
E-mail: knlc24jim@hereshelpnet.org
Web site: http://www.knlc.tv
Officers:
Lawrence W. Rice Jr., Pres.
Raymond K. Redlich, V.P.
Charles W. Hale, Secy.-Treas.
Ownership: Non-profit corp.--St. Louis, MO. Governed by 12 member Board of Directors.
LPTV Stations:
Arkansas: K54FH Green Forest.
Missouri: K61GJ Aurora; KNJD-LP Branson; K64FW Joplin; K64FQ Lebanon; K17FU Marshfield; K68EL Marshfield; K39CI Springfield; K54FX Springfield.
Commercial TV Stations:
Missouri: KNLC St. Louis; KNLC-DT St. Louis.
Other Holdings:
Radio.

NEW LIFE TEMPLE
2465 Old Anson Rd.
Abilene, TX 79603
Phone: 325-676-2121
Fax: 325-670-9127
E-mail: cfuentes7168@hotmail.com
Officer:
Carols S. Fuentes, Gen. Mgr.
LPTV Stations:
Texas: KVNL-LP Abilene.

NEWMARK COMMUNICATIONS LLC
400 S. Victory Blvd.
Suite 300
Burbank, CA 91502
Phone: 818-955-5704
Represented (legal): Wiley Rein.
LPTV Stations:
Kansas: KSMI-LP Wichita.

REGENTS OF NEW MEXICO STATE U.
MSC: TV22 NMSU
Box 30001
Las Cruces, NM 88003-0001
Phone: 505-646-2222
Fax: 505-646-1924
E-mail: cnatone@nmsu.edu
Represented (legal): Dow Lohnes PLLC.
LPTV Stations:
New Mexico: K45HJ Caballo; K46GU Deming; K49GV Deming; K44CZ Penasco; K46HY-D Socorro Truth or Consequences; K40GH Truth or Consequences.
ETV Stations:
New Mexico: KRWG-DT Las Cruces; KRWG-TV Las Cruces.
Other Holdings:
Radio.

NEWS PRESS & GAZETTE CO.
825 Edmond St
St. Joseph, MO 64501
Phone: 816-271-8500
Fax: 816-271-8695
Web site: http://www.npgcable.net
Officers:
Henry H. Bradley, Chmn., V.P. & Treas.
David R. Bradley Jr., Pres., Editor & Publisher
Lyle E. Leimkuhler, V.P., Finance & Secy.
Ownership: NPG Voting Trust; NPGVT ownership:; David R. Bradley Jr.; Henry H. Bradley, Trustees, 50%. each.
Represented (legal): Smithwick & Belendiuk PC.
LPTV Stations:
California: K27DS Yucca Valley.
Colorado: K12ME Canon City; K38FO Carbondale; K42CX Cripple Creek; K42EV Glenwood Springs; KKHD-LP Grand Junction; K39CD Lake George; K28AD Montrose; KXHD-LP Montrose; K51FQ Mount Massive, etc.; K36AF New Castle; K45AF Parachute; K57CR Rifle; K44CI Salida, etc..
Idaho: K61AP Burley, etc.; K05CJ Challis; K13CO Fish Creek; K13RV Leadore; K61CI Leadore; K61FO Pocatello; K12MA Rexburg, etc..
New Mexico: K40BP Alamogordo; K55BT Deming; K57BV Las Cruces & Organ.
Oregon: K27DO Bend; KFXO-LP Bend; K41HZ Burns; K43IH Burns; K06LI Chemult; K05JV La Pine; K66BC Madras & Culver; K66AZ Prineville; KQRE-LP Riley; K06JN Severance Ranch, etc.; K57CH Sun River; K60BQ Terrebonne.
Wyoming: K13LY Hoback Junction; K13FZ Jackson; K59DY Jackson, etc.; K09LF South Park.
Commercial TV Stations:
California: KESQ-DT Palm Springs; KESQ-TV Palm Springs.
Colorado: KRDO-DT Colorado Springs; KRDO-TV Colorado Springs; KJCT Grand Junction; KJCT-DT Grand Junction.
Idaho: KIFI-DT Idaho Falls; KIFI-TV Idaho Falls.
Oregon: KTVZ Bend; KTVZ-DT Bend.
Texas: KVIA-DT El Paso; KVIA-TV El Paso.
Cable Systems:
ARIZONA: BULLHEAD CITY; FLAGSTAFF; KINGMAN; LAKE HAVASU CITY; MUNDS PARK; PARKER; PAYSON; PINE; SEDONA.
CALIFORNIA: BLYTHE; MAMMOTH LAKES.
MISSOURI: ST. JOSEPH.
Newspapers:
Missouri: St. Joseph News-Press
Other Holdings:
Radio.

NEW VISION TELEVISION LLC
3500 Lenox Rd.
Suite 640
Atlanta, GA 30326
Phone: 404-995-4711
Officers:
Jason Elkin, Chmn. & Chief Exec. Officer
John Heinen, Pres., Chief Operating Officer & Secy.
Eric Simontis, Chief Financial Officer
Ownership: Jason Elkin, 1.9%; John Heinen, 0.8%; HBK NV LLC, 97.3%. votes & assets; HBKNVLLC ownership:; HBK Management LLC; KBKMLLC ownership:; Jamiel A. Akhtar; Richard L. Booth; David C. Haley; Laurence H. Lebowitz; William E. Rose, 20%. votes each.
Represented (legal): Wiley Rein.
LPTV Stations:
Alabama: W04CB Sylacauga.
Ohio: WYFX-LP Youngstown.
Pennsylvania: WFXI-CA Mercer.
Commercial TV Stations:
Alabama: WIAT Birmingham; WIAT-DT Birmingham.
Iowa: KIMT Mason City; KIMT-DT Mason City.
Ohio: WKBN-DT Youngstown; WKBN-TV Youngstown.

NEXSTAR BROADCASTING GROUP INC.
909 Lake Carolyn Pkwy.
Suite 1450
Irving, TX 75039
Phone: 972-373-8800
E-mail: gkiger@ktabtv.com
Officers:
Perry Sook, Pres. & Chief Exec. Officer
Duane Lammers, Exec. V.P. & Chief Operating Officer
G. Robert Thompson, Exec. V.P. & Chief Financial Officer
Timothy Busch, Sr. V.P.
Brian Jones, Sr. V.P.
Shirley Green, V.P., Finance & Secy.
Richard Stolpe, V.P. & Dir., Engineering
Susana G. Willingham, V.P. & Corp. News Dir.
Ownership: ABRY Broadcast Partners III LP. 55.33% votes, 16.22% assets; ABRY Broadcast Partners II LP. 37.79% votes, 11.08% assets; Perry Sook. 2.38% votes, 0.7% assets; publicly held. 4.5% votes, 12.35% assets; ABRY ownership:; Royce Yudkoff.
Represented (legal): Drinker Biddle & Reath LLP.
LPTV Stations:
Missouri: K08GN Kimberling City.
Montana: K25BP Billings; K27IM Billings; K58IH Colstrip, etc.; K66EQ Colstrip, etc.; K33EA Columbus; K16DZ Hardin; K16DH Miles City; K19FF Miles City.
New Mexico: K45BF Clovis; K28BA San Jon.
New York: W31BP Burlington; W53AM Utica; WPNY-LP Utica, etc..
Pennsylvania: W51BP Clarks Summit, etc.; W24BL Pottsville, etc.; W64AL Stroudsburg; W30AN Williamsport.
Texas: K12FM Fort Stockton; K44FG Snyder; K25CP Tulia.
Wyoming: K06AT Sheridan, etc..
Commercial TV Stations:
Alabama: WDHN Dothan; WDHN-DT Dothan.
Arkansas: KFTA-DT Fort Smith; KFTA-TV Fort Smith; KARK-DT Little Rock; KARK-TV Little Rock; KNWA-DT Rogers; KNWA-TV Rogers.
Illinois: WCIA Champaign; WCIA-DT Champaign; WMBD-DT Peoria; WMBD-TV Peoria; WQRF-DT Rockford; WQRF-TV Rockford; WCFN Springfield; WCFN-DT Springfield.
Indiana: WFFT-DT Fort Wayne; WFFT-TV Fort Wayne; WTWO Terre Haute; WTWO-DT Terre Haute.
Louisiana: KARD West Monroe; KARD-DT West Monroe.
Maryland: WHAG-DT Hagerstown; WHAG-TV Hagerstown.
Missouri: KSNF Joplin; KSNF-DT Joplin; KSFX-DT Springfield; KSFX-TV Springfield; KQTV St. Joseph; KQTV-DT St. Joseph.
Montana: KSVI Billings; KSVI-DT Billings.
New York: WROC-DT Rochester; WROC-TV Rochester; WFXV Utica; WFXV-DT Utica.
Pennsylvania: WTAJ-DT Altoona; WTAJ-TV Altoona; WJET-DT Erie; WJET-TV Erie; WLYH-DT Lancaster; WLYH-TV Lancaster; WBRE-DT Wilkes-Barre; WBRE-TV Wilkes-Barre.
Texas: KTAB-DT Abilene; KTAB-TV Abilene; KAMR-DT Amarillo; KAMR-TV Amarillo; KLBK-DT Lubbock; KLBK-TV Lubbock; KMID Midland; KMID-DT Midland; KBTV-DT Port Arthur; KBTV-TV Port Arthur; KLST San Angelo; KLST-DT San Angelo; KTAL-DT Texarkana; KTAL-TV Texarkana; KFDX-DT Wichita Falls; KFDX-TV Wichita Falls.

NICOLAS COMMUNICATIONS CORP.
111 Paseo Encinal
San Antonio, TX 78212
Phone: 210-824-5812
Officer:
Emilio Nicolas, Pres.
Ownership: Emilio R Nicolas; Guillermo Nicolas; Emilio Nicolas Jr..
LPTV Stations:
Texas: KCRP-CA Corpus Christi.

9TH ISLAND BROADCASTING INC.
1491 Walker Ln
Farmington, UT 84025
Phone: 801-451-9585
Officer:
Rubin Rodriguez, Pres.
Represented (legal): Dan J. Alpert.
LPTV Stations:
Nevada: K57JO Laughlin.
Utah: K56IQ Park City.

ANN K. NIXON
Box 772
Madison, FL 32341
LPTV Stations:
Florida: W03AO Madison.

CITY OF NOATAK
5900 E. Tudor Rd.
Anchorage, AK 99507
Phone: 907-269-5744
LPTV Stations:
Alaska: K09NG Noatak.

NOE CORP. LLC
Box 4067
Monroe, LA 71211
Phone: 318-388-8888
Officers:
George M. Noe, Pres.
Betty S. Noe, V.P.
Roy A. Frostenson, Secy.-Treas.
Ownership: Betty S. Noe Grantor Retained Annuity Trust, 66.7%; George M. Noe, 6.6%; James A. Noe III, 6.6%; Mary E. Noe Deane, 6.6%; Claire L. Noe Koch, 6.6%; Jane Erin Noe May, 6.6%.

LPTV Stations:
Arkansas: K18AB El Dorado.
Commercial TV Stations:
Louisiana: KNOE-DT Monroe; KNOE-TV Monroe.
Other Holdings:
Radio.

NOLOWIRE INC.
Box 501
Seiad Valley, CA 96086
LPTV Stations:
California: K04NU Seiad Valley; K08EQ Seiad Valley; K12JD Seiad Valley.

CITY OF NOORVIK
5900 E Tudor Rd
Anchorage, AK 99507
Phone: 907-269-5744
LPTV Stations:
Alaska: K04IK Noorvik.

NORTHEASTERN EDUCATIONAL TELEVISION OF OHIO
1750 Campus Center Dr.
Box 5191
Kent, OH 44240-5191
Phone: 216-677-4549
Officers:
William E. Glaeser, Pres. & Gen. Mgr.
Pat Vitone, Chief Operating Officer
Ownership: Non-profit corporation.
Represented (legal): Dow Lohnes PLLC.
LPTV Stations:
Ohio: W58AM Youngstown, etc..
ETV Stations:
Ohio: WEAO Akron; WEAO-DT Akron; WNEO Alliance; WNEO-DT Alliance.

NORTHEASTERN PENNSYLVANIA ETV ASSOCIATION
100 WVIA Way
Pittston, PA 18640-6197
Phone: 570-344-1244
Fax: 570-655-1180
Officers:
Bart E. Ecker, Chmn.
Bill Kelly, Pres. & Chief Exec. Officer
Mollie Worrell, V.P., Development
Joseph Glynn, V.P. Engineering
Mark Thomas, V.P., Programming
Chris Norton, V.P., Radio
Mike Burnside, V.P., Corporate Communications
Ramona Alley, Secy.
Donald Broderick, Treas.
Ownership: Non-profit association.
Represented (legal): Dow Lohnes PLLC.
LPTV Stations:
Pennsylvania: W63AB Mansfield; W25AQ Towanda.
ETV Stations:
Pennsylvania: WVIA-DT Scranton; WVIA-TV Scranton.
Other Holdings:
Radio.

NORTHEAST GOSPEL BROADCASTING INC.
Box 36
Kings Rd.
Buskirk, NY 12028
Phone: 518-686-0975
Officers:
Brian A. Larson, Pres.
William Dagle, V.P.
Kevin Call, Treas.
Ownership: Brian A. Larson, 33.3%; William Dagle, 33.3%; Kevin Call, 33.3%.
LPTV Stations:
New York: WVVC-LP Utica.

NORTHERN BROADCASTING COMMUNICATIONS INC.
126 Glen St
Glens Falls, NY 12801
Phone: 518-798-8000
Fax: 518-798-0735
E-mail: mcollins@northnews8.com
Ownership: Michael Collins, Pres..
LPTV Stations:
New York: WNCE-CA Glens Falls.

NORTHERN CALIFORNIA CONFERENCE ASSOCIATION OF SDA
Box 23165
401 Taylor Ave.
Pleasant Hill, CA 94523-0165
Phone: 925-685-4300
Officers:
Robert Spurgeon, Chmn.
Richard Seltzer, Secy.
LPTV Stations:
California: K33HH Redding.

NORTHERN CALIFORNIA EDUCATIONAL TV ASSN. INC.
603 N. Market St.
Redding, CA 96003
Phone: 916-243-5493
E-mail: myron_tisdel@kixe.pbs.org
Officers:
Robert Meyer, Pres.
Alvin Cibula, Secy.-Treas.
Nancy Tucker, Chief Financial Officer

Branch Office:
CHICO, CA
Library-Chico State University
Chico, CA 95928
Phone: 918-891-5493
Represented (legal): Schwartz, Woods & Miller; Carr, Kennedy, Peterson & Frost.
LPTV Stations:
California: K20DE Alturas; K13IT Canby, etc.; K02HC Etna & Fort Jones; K28DB Fall River Mills & McArthur; K14HX Lakehead; K28CY Lewiston; K13IV Newell & Tule Lake; K39DG Trinity Center; K06GR Weed; K35DE Yreka, etc..
ETV Stations:
California: KIXE-TV Redding.

NORTHERN TELEVISION INC.
630 W. 4th Ave.
Suite 300
Anchorage, AK 99501
Phone: 907-257-5601
LPTV Stations:
Alaska: K08IZ BP Alaska Camp, etc.; K08LW Kenai & Soldotna; K66CF Palmer.

NORTHFORK TV TRANSLATOR SYSTEM
PO Box 397
1905 Palo Duro St.
Memphis, TX 79245
Phone: 806-259-2879
Fax: 806-259-3500
E-mail: acruze@valornet.com
Ownership: Arnold Cruze.
LPTV Stations:
Texas: K30HH Memphis; K27HM Quanah; K29FR Quanah; K31HC Quanah; K33HG Quanah; K39GH Quanah; K41HQ Quanah.

NORTH GEORGIA TELEVISION
101 S. Spencer St.
Dalton, GA 30721
Phone: 706-278-9713
Fax: 706-278-7950
Officers:
Doug Jensen, Chief Exec. Officer
Doug Smith, Chief Operating Officer
Sherry Wein, V.P., News
Doug Hoskins, Chief Financial Officer
Ownership: Life Ministries Inc..
LPTV Stations:
Georgia: WDNN-CA Dalton; WLFW-LP Lafayette; WRNG-LP Ringgold; WSUT-LP Summerville-Trion.

NORTH GIBSON SCHOOL CORP.
PO Box 49
RR 4
Princeton, IN 47670
Phone: 812-385-4851
Fax: 812-386-1531
Officers:
David Oldham, Pres.
Sandra Nixon, Chief Exec. Officer
Mary Key, V.P., School Board
Jerry Whitehead, Secy.-Treas.
Marlene Fisher, Chief Financial Officer
Represented (legal): Arent Fox LLP.
LPTV Stations:
Indiana: W06BD Princeton.

CITY OF NORTH PLATTE
211 W 3rd St
North Platte, NE 69101
LPTV Stations:
Nebraska: K04ED North Platte.

NORTH ROCKY MOUNTAIN TELEVISION LLC
860 U.S. Hwy. 1
Suite 108
North Palm Beach, FL 33408
Phones: 561-694-1280; 800-948-7101
LPTV Stations:
Montana: KMTM-LP Missoula.

NORTHSIDE BAPTIST CHURCH
302 W. 20th St.
Tifton, GA 31794
Phones: 912-386-5151; 912-382-6855
Fax: 912-382-9542
LPTV Stations:
Georgia: W38DG Tifton.

NORTH TEXAS PUBLIC BROADCASTING INC.
3000 Harry Hines Blvd.
Dallas, TX 75201
Phone: 214-871-1390
Fax: 214-754-0635
Officers:
Richard Rogers, Chmn.
Gary Ferrell, Pres. & Chief Exec. Officer
Samuel Cheng, V.P., Finance & Administration
Kevin Martin, Exec. V.P.
Jeff Luchsinger, V.P. & Radio Station Mgr.
Rick Owen, V.P., Engineering
Yvette Harris, V.P., Mktg.
Patricia Lyons, V.P., Development
Sylvia Komatsu, V.P., Production
Sharon Philippart, V.P., Corp. Communications & Design, Web Management
Ownership: North Texas Public Broadcasting Inc..
Represented (legal): Schwartz, Woods & Miller.
LPTV Stations:
Texas: K44GS Wichita Falls.
ETV Stations:
Texas: KERA-DT Dallas; KERA-TV Dallas.
Other Holdings:
Radio, TV Translators.

NORTHWAY VILLAGE COUNCIL
Box 516
Northway, AK 99764
Phone: 907-778-2311
Officers:
Lee Titus, Chmn.
Lorraine Felix, Pres.
Jimmy Demit, V.P.
LPTV Stations:
Alaska: K02LB Northway.

NORTHWEST CHRISTIAN BROADCASTING
Box 7749
Salem, OR 97303-0146
Phone: 503-362-0862
Officer:
Dr. Richard Synowski, Pres.
LPTV Stations:
Oregon: K26GJ Portland; K21GX Salem.

HOT SPRINGS TV DISTRICT
PO Box 154
Hot Springs, MT 59845
Phone: 406-741-2353
E-mail: clerk@hotsprgs.net
Officer:
Bev Bangen, Secy.-Treas.
LPTV Stations:
Montana: K11IL Bitterroot Range, etc.; K05AH Hot Springs; K45DQ Hot Springs.

NTN/SAGINAW INC.
812 Cadillac St
Box 939
Mackinaw City, MI 49701
Phone: 231-436-7731
Fax: 253-540-0980
E-mail: bobtv@nmo.net
Officer:
Robert A. Naismith, Pres.
LPTV Stations:
Michigan: W44BQ Mount Pleasant; W61DK Mount Pleasant; WTCF-LP Pinconning.

VILLAGE OF NULATO
Pouch AC
Office of Governor-Telecom
Juneau, AK 99811
LPTV Stations:
Alaska: K04JF Nulato.

NUTRIOSO TV ASSOCIATION
Box 69
Nutrioso, AZ 85932
Phone: 928-339-4677
LPTV Stations:
Arizona: K07KC Nutrioso; K13WO Nutrioso.

OCEAN BROADCASTING ASSN.
RR3
Box 33
Dagsboro, DE 19939
Phone: 302-732-3933
E-mail: wewetv24@yahoo.com
Officers:
Elizabeth Neuhaus, Pres.
Robert Neuhaus, Chief Exec. Officer

John Franklin, V.P., Sales
Joseph Scaramuzzo, Secy.-Treas.
Ownership: Elizabeth Neuhaus; John Franklin; Joseph Scaramuzzo, Principals.
Represented (legal): National Association of Regulatory Utility Commissioners (NARUC).
LPTV Stations:
Delaware: WLWP-LP Millsboro, etc.; WEWE-LP Sussex County.
Maryland: WBLP-LP Ocean City.

OCEANIA BROADCASTING NETWORK INC.
875 Waimanu St.
Suite 110
Honolulu, HI 96813
Phone: 808-262-2000
Fax: 808-596-2646
E-mail: oceania@lava.net
Officers:
Christopher J. Racine, Pres.
Wayne Kraiss, V.P.
Judith L. Racine, Secy.
Kenneth Wayman, Treas.
LPTV Stations:
Hawaii: K42CO Honolulu.
Commercial TV Stations:
Hawaii: KLEI Kailua-Kona; KLEI-DT Kailua-Kona.

OD TV COMMUNICATIONS INC.
200 E. Robinson St.
Suite 500
Orlando, FL 32801
Phone: 407-843-5880
LPTV Stations:
Florida: WRCF-LP Orlando.

OGDEN NEWSPAPERS INC.
1500 Main St.
Wheeling, WV 26003
Phone: 304-233-0100
LPTV Stations:
Minnesota: K28AE Fairmont; K22AE New Ulm.
Newspapers:
Florida: Cape Coral Breeze
Iowa: Estherville Daily News; Fort Dodge Messenger; Marshalltown Times-Republican; Freeman Journal (Webster)
Michigan: Alpena News
Minnesota: New Ulm Journal; Fairmont Sentinel; Marshall Independent
New York: Adirondack Enterprise (Saranac Lake); Jamestown Post-Journal
Ohio: Martins Ferry Times-Leader
West Virginia: Elkins Inter Mountain; Martinsburg Journal; Parkersburg Sentinel; Intelligencer (Wheeling)
Wisconsin: Marshfield News-Herald

KEVIN O'KANE
4811 Jenkins Rd.
Vernon, NY 13476
Phone: 315-829-4847
LPTV Stations:
New York: W29BJ Burlington; W13BR Oneida; W12BZ Rome.

OKLAHOMA COMMUNITY TELEVISION LLC
Box 398
Sayre, OK 73662-0398
Phone: 405-808-2509
E-mail: steve.foerster@griffincommunications.net
Officers:
Marvin Shirley, Chmn., Board of Mgrs.
Steve P. Foerster, Pres.
Ted W. Strickland, V.P. , Secy. & Treas.
Ownership: Griffin Communications LLC, 99.49%. see listing in Ownership of Commercial Television Stations.; Marvin Shirley, 0.51%.
Represented (legal): Holland & Knight LLP.
LPTV Stations:
Oklahoma: K36EV Altus; K38FJ Altus; K40FL Altus; K42FL Altus; K45FH Altus; K49FE Altus; K29EI Elk City; K54CM Elk City; K56EY Elk City; K44AP Elk City, etc.; K46AN Elk City, etc.; K48AP Elk City, etc.; K50AL Elk City, etc.; K58CS Erick; K60CK Erick, etc.; K62BQ Erick, etc.; K64AX Erick, etc.; K66AQ Erick, etc.; K68AU Erick, etc.; K51CV Gould; K24GG Hollis; K53AV Hollis, etc.; K55BQ Hollis, etc.; K57BB Hollis, etc.; K59BI Hollis, etc.; K26EU Sayre; K28BY Strong City; K30EF Strong City; K32DF Strong City; K36AJ Strong City; K38AM Strong City; K40AG Strong City; K42AG Strong City; K17DH Weatherford; K20DX Weatherford; K22ED Weatherford; K38HM Weatherford; K41DS Weatherford.

OKLAHOMA EDUCATIONAL TELEVISION AUTHORITY
Box 14190
Oklahoma City, OK 73113
Phone: 405-848-8501
Fax: 405-841-9216
E-mail: info@oeta.tv
Officer:
Bill Thrash, Deputy Dir., Programming & Production
Ownership: Statutory corporation, established by Oklahoma State Legislature.
Represented (legal): Cohn & Marks LLP.
LPTV Stations:
Oklahoma: K19AA Altus; K30AE Alva; K28AC Ardmore; K56AY Beaver; K55BV Boise City; K58AX Buffalo; K54BB Duncan; K46AI Durant; K56BQ Frederick; K16AB Guymon; K15AA Hugo; K63BA Idabel; K36AB Lawton; K46AH Medford; K38AK Ponca City.
ETV Stations:
Oklahoma: KWET Cheyenne; KWET-DT Cheyenne; KOET Eufaula; KETA-TV Oklahoma City; KOED-DT Tulsa; KOED-TV Tulsa.

OMNIVISION INC.
122 Lake St.
Crystal, MI 48818
LPTV Stations:
Michigan: W22BH Crystal; W24BS Crystal; W26BD Crystal; W30BE Crystal.

ONEIDA COUNTY TRANSLATOR DISTRICT
10 Court St.
Malad City, ID 83252
Phone: 208-766-4405
LPTV Stations:
Idaho: K60AZ Malad; K46IM Malad City; K52CO Malad City; K54AS Malad City; K56BM Malad City; K58AR Malad City; K48EA Malad City, etc.; K50DH Malad City, etc..

ON THE MAP INC.
102 Bainbridge Court
Apex, NC 27502
Phone: 919-303-5465
E-mail: rhl@mindspring.com
LPTV Stations:
North Carolina: WNCR-LP Tarboro.

CITY OF ORD
PO Box 96
Ord, NE 68862
Phone: 308-728-3540
E-mail: skruml@nctc.net
Officer:
Sandy Kruml, City Clerk/Treas.
LPTV Stations:
Nebraska: K02HJ Ord; K04HL Ord.

OREGON PUBLIC BROADCASTING
7140 S.W. Macadam Ave.
Portland, OR 97219-3099
Phone: 503-244-9900
Fax: 503-293-4165
E-mail: everett.helm@opb.org
Officers:
Maynard Orme, Pres. & Chief Exec. Officer
Jack Galiniche, Chief Operating Officer
Tom Doggett, V.P., TV Programming
Jan Heskiss, Chief Financial Officer
Ownership: Oregon Public Broadcasting.
Represented (legal): Schwartz, Woods & Miller.
LPTV Stations:
Oregon: K17GK Arlington; K23GK Astoria; K48DC Baker City, etc.; K11VI Elkton; K28JC Enterprise; K54DG Florence; K55FM Myrtle Point; K04PK Paisley; K59BO Pendleton, etc.; K61BU Port Orford; K16EM Prineville, etc..
Washington: K59BX Grays River, etc..
ETV Stations:
Oregon: KOAB-DT Bend; KOAB-TV Bend; KOAC-DT Corvallis; KOAC-TV Corvallis; KEPB-DT Eugene; KEPB-TV Eugene; KTVR La Grande; KTVR-DT La Grande; KOPB-DT Portland; KOPB-TV Portland.
Other Holdings:
Radio.

OREGON TRAIL BROADCASTING CO.
1500 Foremaster Lane
Las Vegas, NV 89116
LPTV Stations:
Idaho: K13VK Arco; K13YF Ashton; K13VI Blackfoot; K04OH Challis; K07VI Challis; K51HF Driggs; K12OE Firth-Basalt; K12NZ Idaho Falls; K12OA Pocatello; K13UF Rexburg; K13VJ Shelley; K12OB St. Anthony.

ORR AREA MINNEONTO II
PO Box 1
Orr, MN 55771
Phone: 218-757-3500
E-mail: ncglass@gmail.com
Officer:
N. Curtis Glass, Secy.-Treas.
LPTV Stations:
Minnesota: K59EN Orr; K61EW Orr; K63DV Orr.

ARACELIS ORTIZ
PO Box 530391
Harlingen, TX 78553
Phone: 956-421-2635
Fax: 956-440-0471
E-mail: jackief@lafamiliatv.com
LPTV Stations:
Texas: KMAO-LP Raymondville; KRYT-LP San Antonio.
Other Holdings:
Broadcast holdings: See listings for Aracelis Ortiz Corp., Faith Pleases God Church & Ortiz Broadcasting.

CARLOS ORTIZ ESTATE, ARACELIS ORTIZ-EXECUTRIX
PO Box 1975
San Benito, TX 78586
Phone: 956-421-2635
Fax: 956-440-0471
LPTV Stations:
Texas: KJDF-LP Beaumont.
Other Holdings:
Broadcast holdings: See listing for Aracelis Ortiz.

CLARK ORTIZ
PO Box 530391
Harlingen, TX 78553
Phone: 956-421-2635
Fax: 956-440-0542
LPTV Stations:
Texas: KWDT-LP Corpus Christi; KOBS-LP San Antonio.

KEVIN ORTIZ
PO Box 530391
Harlington, TX 78553
Phone: 956-421-2635
LPTV Stations:
Texas: KEVI-LP San Antonio.

ORTIZ MEDIA GROUP INC.
PO Box 3733
Grapevine, TX 76092
Phone: 817-845-6244
Ownership: Clark Ortiz, Pres., 50%; Lisa Ortiz, V.P., 50%.
LPTV Stations:
Oklahoma: KLHO-LP Oklahoma City.

OTTUMWA AREA TRANSLATOR SYSTEM INC.
Box 423
Ottumwa, IA 52501
Phone: 641-652-7575
E-mail: ghughes@netins.net
Officers:
Glenn Hughes, Pres.
Jerry Harshman, V.P.
Max Willhoit, Secy.
Joyce A. Amos, Treas.
Ownership: Controlled by 11 member Board of Directors.
LPTV Stations:
Iowa: K23CI Ottumwa; K25DE Ottumwa; K27CV Ottumwa.

OTTUMWA MEDIA HOLDINGS LLC
6100 Fairview Rd.
Suite 600
Charlotte, NC 28210
Phone: 704-643-4148
Ownership: Thomas B. Henson, 90%; Macon B. Moye, managing member, 10%.
Represented (legal): Thomas B. Henson.
LPTV Stations:
Missouri: K34CW Kirksville.
Commercial TV Stations:
Iowa: KYOU-DT Ottumwa; KYOU-TV Ottumwa.

CITY OF OURAY
PO Box 468
Ouray, CO 81427
LPTV Stations:
Colorado: K05JC Ouray; K07BV Ouray; K13RH Ridgway.

OWEN BROADCASTING LLC
Box 4300
Hopkinsville, KY 42241-4300
Phone: 270-885-4300
E-mail: owen@wkag.com
Represented (legal): Irwin, Campbell & Tannenwald PC.

LPTV Stations:
Kentucky: WKAG-CA Hopkinsville.

PACIFIC CHANNEL SAMOA
Box 340
Pago Pago, AS 96799
Phone: 684-633-2623
LPTV Stations:
American Samoa: K11UU Pago Pago.

JUAN G. PADIN
PO Box 142755
Arecibo, PR 00614
Phone: 787-383-9905
E-mail: jgpadin@prtc.net
LPTV Stations:
Puerto Rico: WVQS-LP Isabel Segunda.

PAGING ASSOCIATES INC.
24 Rockdale Rd.
West Haven, CT 06516
Phone: 203-932-3500
Fax: 203-933-2259
LPTV Stations:
Connecticut: W28AJ Allingtown; W65DZ Bridgeport.

PAGING SYSTEMS INC.
PO Box 4249
Burlingame, CA 94011-4249
Phone: 650-697-1000
Fax: 650-347-7243
E-mail: dmccom@pocketinet.com
LPTV Stations:
Florida: WLMF-LP Miami.

PAGOSA SPRINGS TV ASSOCIATION
PO Box 15
Pagosa Springs, CO 81147
LPTV Stations:
Colorado: K10GO Pagosa Springs; K58CJ Pagosa Springs.

RAUL & CONSUELO PALAZUELOS
1138 W. Church St.
Santa Maria, CA 93458
Phone: 805-928-7700
Fax: 805-928-8606
Officer:
Raul Palazuelos, Pres.
Represented (legal): Fletcher, Heald & Hildreth PLC.
LPTV Stations:
California: K10HX Garberville; K11NE Hoopa; K08LD Miranda; K09UF Morro Bay; K08HJ Orleans; K10FS Rio Dell & Scotia; K07TA Santa Maria; K10KY Shelter Cove; K10EN Willow Creek.
Commercial TV Stations:
California: KVIQ Eureka; KVIQ-DT Eureka; KTAS Santa Maria; KTAS-DT Santa Maria.

PALO VERDE VALLEY TV CLUB INC.
Box 874
Blythe, CA 92225
Phone: 760-922-4150
Officer:
Bart Fisher, Pres.
Represented (legal): Fletcher, Heald & Hildreth PLC.
LPTV Stations:
California: K24FA Blythe; K26FS Blythe; K29EC Blythe; K31FE Blythe; K33FD Blythe.

P & P CABLE HOLDINGS LLC
PO Box 97
Charlevoix, MI 49720
Phone: 231-547-2696
E-mail: tvbobn@charter.net
Officers:
Dan Pearce, Pres.
Robert A. Naismith, V.P. & Chief Operating Officer
Ownership: Daniel Pearce, Managing Member.
Represented (legal): Kenneth E. Hardman.
LPTV Stations:
Michigan: WLLZ-LP Cedar; WXON-LP Flint; WBWM-LP Mount Pleasant; W09CK Pinconning; W15BP Pinconning; W44BO Pinconning; WKJF-LP Pinconning; WKNX-LP Pinconning; WUHO-LP Pinconning.

PANHANDLE TELECASTING CO. JOINT VENTURE
Box 10
Amarillo, TX 79105
Phone: 806-383-1010
LPTV Stations:
Texas: K41CA Kress & Tulia.

PAPPAS TELECASTING COMPANIES
500 S. Chinowth Rd.
Visalia, CA 93277
Phone: 559-733-7800
Fax: 559-627-5363
E-mail: dpk@pappastv.com
Web site: http://www.pappastv.com
Officers:
Harry J. Pappas, Chmn. & Chief Exec. Officer
Dennis J. Davis, President & Chief Operating Officer
LeBon G. Abercrombie, Sr. Exec. V.P., Planning & Development
Howard H. Shrier, Sr. Exec. V.P. & Chief Operating Officer, TV Stations Division
Peter C. Pappas, Exec. V.P., Legal & Governmental Affairs
Rich Eimendorf, Exec. V.P. & Chief Financial Officer
Debbie Sweeney, Sr. V.P., Programming
Dale P. Kelly, Sr. V.P. & Dir., Engineering-Emeritus
Dale E. Alfieris, V.P. & General Counsel
Dale Scherbring, V.P. & Engineering Director
Fatima Goncalves, V.P., Programming, Azteca America Television Station Group
Rosemary Danon, V.P., Online & New Media
Gary E. Cripe, General Counsel
Rueben Cuadros, Controller
Ownership: Harry J Pappas. voting stock. See also Azteca Broadcasting Corp. & TV Americas de Omaha LLC, see listing.
Represented (legal): Paul, Hastings, Janofsky & Walker LLP; Fletcher, Heald & Hildreth PLC.
LPTV Stations:
California: KBBV-CA Bakersfield; KVVB-CA Bakersfield; KBVQ-LP Eureka; KMPH-CA Merced-Mariposa; KREN-LP Susanville; KFRE-CA Tulare; KDSL-CA Ukiah.
Florida: WMMF-LP Vero Beach.
Iowa: WBVK-LP Spencer; KCWL-LP Storm Lake.
Nebraska: KCAZ-LP Columbus; KBVZ-LP McCook; WCWH-LP McCook; KPTP-LP Norfolk; WSWS-CA North Platte; KAZO-LP Omaha; KKAZ-CA Omaha; KAZK-LP O'Neill; KOAZ-LP O'Neill; KAZD-LP Valentine; KHJP-LP Valentine; WCWY-LD Valentine.
Nevada: KNNC-LP Battle Mountain; KAZR-CA Reno; KPMP-LP Winnemucca.
New Mexico: KKNJ-LP Alamogordo; KIAZ-LP Gallup.
Texas: KXLK-CA Austin; KXCC-CA Corpus Christi; KHMV-CA Houston; KVVV-LP Houston.
Washington: KCWK-LP Yakima.
Commercial TV Stations:
Alabama: WLGA Opelika; WLGA-DT Opelika.
Arizona: KSWT Yuma; KSWT-DT Yuma.
California: KAZA-DT Avalon; KAZA-TV Avalon; KTNC-DT Concord; KTNC-TV Concord; KUNO-DT Fort Bragg; KUNO-TV Fort Bragg; KFRE-DT Sanger; KFRE-TV Sanger; KMPH-DT Visalia; KMPH-TV Visalia.
Iowa: KCWI-TV Ames; KDMI-DT Des Moines; KPTH Sioux City; KPTH-DT Sioux City.
Nebraska: KWNB-DT Hayes Center; KWNB-TV Hayes Center; KHGI-DT Kearney; KHGI-TV Kearney; KPTM Omaha; KPTM-DT Omaha.
Nevada: KREN-DT Reno; KREN-TV Reno.
North Carolina: WCWG Lexington; WCWG-DT Lexington.
Texas: KAZH Baytown; KAZH-DT Baytown; KDBC-DT El Paso; KDBC-TV El Paso.
Washington: KCWK Walla Walla.
Wisconsin: WWAZ-DT Fond du Lac; WWAZ-TV Fond du Lac.
Other Holdings:
Radio, TV Translator.

PARADIGM BROADCASTING GROUP LLC
120-A Pontiac Business Center Dr.
Elgin, SC 29045
Phone: 803-419-6363
E-mail: srein@midlandswb4.com
Officers:
Stefanie Rein, Pres.
David Canfield, V.P.
Ownership: Stefanie Rein, 51%; David Canfield, 49%.
Represented (legal): Pillsbury Winthrop Shaw Pittman LLP.
LPTV Stations:
Georgia: WHDS-LP Savannah.
North Carolina: W47CK Shallotte.

PARADISE TV LLC
1107 Keys Plaza
Suite 282
Key West, FL 33040
Phone: 305-296-6069
Fax: 305-296-3027
E-mail: contactus@wgay.tv
Web site: http://www.wgay.tv
Officer:
Burton J. Sherwood, Managing Member
Ownership: Tuxedo Property LLC; Burton J. Sherwood, Managing Member%.
Represented (legal): Irwin, Campbell & Tannenwald PC.
LPTV Stations:
Florida: WGAY-LP Key West.

PARADISE VALLEY TV DISTRICT
414 E Callender St
Livingston, MT 59047-2746
Phone: 406-222-3146
E-mail: bkharms@mcn.net
LPTV Stations:
Montana: K03HF Emigrant; K19CO Emigrant; K27DL Emigrant; K05EH Emigrant, etc.; K10AH Emigrant, etc.; K57CE Emigrant, etc.; K55CF Livingston, etc.; K60BE Livingston, etc.; K63BV Livingston, etc..

PARK CITY TELEVISION
111 E. Broadway
Suite 1080
Salt Lake City, UT 84111
Phones: 801-649-0045; 801-649-4501
Fax: 801-649-5696
Ownership: Park City Media Group LLC; Steve Marriott; Ron Shapiro, Principals.
LPTV Stations:
Utah: K45AX Park City.

R. K. PARKER COMMUNICATIONS LLC
Box 10095
Goldsboro, NC 27532
Phone: 919-735-9440
E-mail: bparker@pacc10tv.com
Officer:
Robert W. Parker, Pres. & Mgr.
Represented (legal): Brooks, Pierce, McLendon, Humphrey & Leonard LLP.
LPTV Stations:
North Carolina: WARZ-LP Smithfield/Selma.

PARKER HILL TV ASSOCIATION
925 6th St.
Room 207
Del Norte, CO 81132-3243
Phone: 719-657-2744
E-mail: rgcommissioner@riograndecounty.org
LPTV Stations:
Colorado: K04JA Del Norte; K06KB Del Norte; K07KB Del Norte; K09BU Del Norte; K11EG Del Norte; K13CB Del Norte.

PARKER W. TILLER
533 Ratliff's Creek Rd.
Pikeville, KY 41501
Phones: 606-432-3788; 606-424-3132
Fax: 606-285-5142
E-mail: mtnca@bellsouth.net
Web site: WVVK.Com
LPTV Stations:
Kentucky: WVVK-LP Martin.

PARK NON-PROFIT TV INC.
PO Box 537
Livingston, MT 59047
LPTV Stations:
Montana: K13DJ Livingston.

PAUL H. PASSINK
Box 350
Concord, VA 24538
LPTV Stations:
Virginia: W33AD Concord; WDRG-LP Lynchburg.

PATHWAY COMMUNITY RADIO INC.
6936 Henderson Rd.
Jamesville, NY 13078
Phone: 315-673-1269
Represented (legal): James L. Oyster.
LPTV Stations:
Pennsylvania: W13BY State College.

PAXTON MEDIA GROUP INC.
201 S. 4th St.
Box 1680
Paducah, KY 42002-1680
Phone: 207-575-8630
Fax: 270-442-8188
Officers:
David Michael Paxton, Pres. & Chief Exec. Officer
Richard Edwin Paxton, V.P. , Chief Financial Officer, Treas. & Asst. Secy.
James Fredrick Paxton Jr., V.P. & Secy.
Jay Frizzo, V.P.
David R. Mathes, V.P. & Asst. Treas.
Frank R. Paxton, Asst. Treas.

Ownership: David Michael Paxton, 18.4%. votes, 6.9% assets; James Frederick Paxton Jr., 17%. votes, 5.5% assets; Richard Edwin Paxton, 17%. votes, 5.5% assets; Gordon Spoor, Trustee of Trust for Louise P. Gallagher Estate, 15.1%. votes; Louise P. Gallagher Estate, 15.1%. assets; , James Frederick Paxton Estate, 11.5%. assets; George H. Sullivan, Trustee, 7.3%. votes; Patricia Paxton Brockenborough, 6.4%. votes; 6.4% assets; Mary Mitchell Canter, 4%. votes, 4% assets; Bruce Paxton Brockenborough, 3.4%. votes; 3.4% assets.
Represented (legal): Covington & Burling.
LPTV Stations:
Illinois: W10AH Carbondale.
Commercial TV Stations:
Kentucky: WPSD-DT Paducah; WPSD-TV Paducah.
Newspapers:
Arkansas: Searcy Daily Citizen; Russellville Courier; Paragould Daily Press; Jonesboro Sun
Georgia: The Bowdon Bulletin (weekly), Douglas County Sentinel, Griffin Daily News, Haralson-Gateway Beacon (weekly), The Tallapoosa Journal (weekly), The Times Georgian, The Villa Rican (weekly)
Indiana: Connersville News-Examiner, The Times (Frankfort), Michigan City News Dispatch, New Castle Courier-Times, Peru Tribune, The Shelbyville News, Vincennes Sun Commercial Wabash Plain Dealer
Kentucky: Messenger-Inquirer (Owensboro), The Paducah Sun, The Messenger (Madisonville)
Louisiana: Hammond Daily Star
Michigan: The Herald-Palladium (St. Joseph)
Mississippi: The Banner-Independent (weekly), The Daily Corinthian
North Carolina: Lenoir-News Topic, The Enquirer-Journal (Monroe), Henderson Daily Dispatch, The Daily Courier (Forest City), The Sanford Herald
Tennessee: The Mountain Press (Sevierville)
Other Holdings:
Publishing: Paducah, KY.

MERLE W. PEARCE
185 S. Brooks Rd.
Muskegon, MI 49442
LPTV Stations:
Michigan: W60CO Mount Pleasant.

PECK TV CLUB
PO Box 4
Peck, ID 83545
LPTV Stations:
Idaho: K07BQ Peck; K09AX Peck.

PELICAN BROADCASTING CO.
1660 W. 2nd St.
800 Skylight Office Tower
Cleveland, OH 44113-1495
Phone: 216-781-5096
Officers:
David B. Maltz, Pres.
Stuart Shorenstein, Secy.-Treas.
Ownership: David B Maltz.
Represented (legal): Kaye Scholer LLP.
LPTV Stations:
Louisiana: KPBN-LP Baton Rouge.

PENSACOLA ACTS INC.
1836 Olive Rd.
Pensacola, FL 32514
Phone: 904-476-2203
LPTV Stations:
Florida: W39BP Pensacola.

PENTECOSTAL REVIVAL ASSN. INC.
Rte. 4
Box 1506
Palatka, FL 32177
Phones: 904-325-5854; 904-325-6323
Officers:
Rev. Dolly Harrell, Pres.
James L. Harrell Sr., V.P.
James L. Harrell Jr., V.P.
Ella Shiflett, Secy.-Treas.
Ownership: Rev. Dolly Harrell, 25%; James L Harrell Sr., 25%; James L Harrell Jr., 25%; Ella Shiflett, 25%.
LPTV Stations:
Florida: WJGV-LP Palatka.

PEOPLES TV ASSN.
Box AG
Moses Lake, WA 98837
Phone: 509-765-8658
Officers:
Jess Morris, Pres.
Eve Runnels, Chief Exec. Officer
Vern Corkins, Chief Operating Officer
Ownership: Non-profit corp.--Moses Lake, WA.
LPTV Stations:
Washington: K59IA Moses Lake, etc..
Other Holdings:
TV Translator.

BENJAMIN PEREZ
1801 Columbia Rd. NW
Suite 101
Washington, DC 20009
LPTV Stations:
Pennsylvania: WTOO-CA Altoona; WONT-LP Johnstown.

JOSEPH M. PEREZ
2450 Eastmoor Dr.
Santa Rosa, CA 95405
Represented (legal): Wiley Rein.
LPTV Stations:
California: K48BQ Fort Bragg.

VILLAGE OF PERRYVILLE
Pouch AC
Office of Governor-Telecom
Juneau, AK 99811
LPTV Stations:
Alaska: K09NK Perryville.

SONNY PERSAD
183 Owasco Rd.
Auburn, NY 13021
LPTV Stations:
New York: W48AO Auburn; W54AK Auburn.

PERSHING COUNTY
Box 357
Lovelock, NV 89419
Phone: 702-273-2613
Fax: 702-273-7058
Officers:
James Holland, Chmn.
Lisa Jensen, Secy.-Treas.
LPTV Stations:
Nevada: K14KQ Lovelock; K18DP Lovelock.

ROBERT H. PETTITT
1052 Fisher Hill Rd.
Appleton, WA 98602
Phones: 541-296-2711; 509-365-2313
Fax: 541-296-6158
LPTV Stations:
Oregon: KRHP-LP The Dalles.

PHILADELPHIA TELEVISION NETWORK INC.
1515 Market St.
Philadelphia, PA 19102
LPTV Stations:
Pennsylvania: WWJT-LP Philadelphia.

PHILIPSBURG TV TAX DISTRICT
PO Box 117
Philipsburg, MT 59858
LPTV Stations:
Montana: K07KX Philipsburg; K09LI Philipsburg.

PHILLIPS COUNTY TV TRANSLATOR DISTRICT
PO Box 387
Malta, MT 59538
Phone: 406-383-4499
Officer:
Robert B. Williamson, Chmn.
LPTV Stations:
Montana: K36CW Dodson; K08FS Dodson & Wagner; K10FC Dodson & Wagner; K12GP Dodson & Wagner; K65AH Loring; K09JG Loring, etc.; K07IC Malta; K15AS Malta; K11IH Malta, etc.; K13GP Malta, etc.; K20BP Phillips County; K46BX Phillips County; K53CP Phillips County; K06FI Saco, etc.; K09BX Saco, etc.; K12FB Saco, etc.; K34DN Whitewater; K13DU Wynot; K07IB Wynot, etc.; K11GX Wynot, etc..

PIEDMONT TELEVISION HOLDINGS LLC
7621 Little Ave.
Suite 506
Charlotte, NC 28226
Phone: 704-341-0944
E-mail: bcash@piedmonttv.com
Officers:
Paul Brissette, Pres., Chief Exec. Officer & Treas.
Stephen J. Eley, Secy.
William A. Fielder III, Chief Financial Officer
Barbara Cash, Asst. Secy.
Ownership: Wachovia Capital Partners Inc., 36.81%; BCI Growth V LP, 29.83%; BCI Growth IV LP, 25.6%; Wendell S. Reilly, 5.12%; GOCOM Broadcasting Corp., 2.16%; BCI Investors LLC, 0.49%; WCPI ownership; Wachovia National Bank; BCIG-VLP ownership; Glenpointe Associates LLC-I, Gen. Partner; BCIG-IVLP ownership; Glenpointe Associates LLC-II, Gen. Partner; GBC ownership; Richard L. Gorman, Pres. & Treas., 51%; Katherine L. Gorman, Secy., 49%; BCIILLC ownership:; Donald P. Remey, Managing Member, 16.79%; Stephen J. Eley, Managing Member, 16.79%; Theodore T. Horton Jr., Managing Member, 14.63%; J. Barton Goodwin, Managing Member, 13.20%; Hoyt J. Goodrich, Managing Member, 12.93%; Peter Wilde, 10.33%; Mark Hastings, 10.33%; Thomas J. Cusick, 5.00%.
Represented (legal): Cohn & Marks LLP.
LPTV Stations:
Alaska: K09QH Kenai.
Commercial TV Stations:
Alaska: KTBY Anchorage; KTBY-DT Anchorage.
Arkansas: KTVE El Dorado; KTVE-DT El Dorado.
Georgia: WGXA Macon; WGXA-DT Macon; WJCL Savannah; WJCL-DT Savannah.
North Carolina: WYDO Greenville; WFXI Morehead City; WFXI-DT Morehead City.
Other Holdings:
Radio, TV Translator.

PILOT GROUP LP
745 Madison Ave., 24th Floor
New York, NY 10151
Phone: 212-486-4446
E-mail: ccooper@team4news.com
Ownership: Pilot Group GP LLC, General Partner%; PGGPLLC ownership:; Robert W. Pittman, 76.7%. votes; Mayo S. Stuntz Jr., 17.2%; Paul M. McNicol, 4.1%; Robert B. Sherman, 1.8, votes%; Katonah Pittman Ventures LLC, 72.7%. assets; KPVLLC ownership:; Robert W. Pittman. votes, 51% assets.
Represented (legal): Covington & Burling.
LPTV Stations:
Colorado: KXTU-LP Colorado Springs; K28GE Woodland Park.
Michigan: W14CE Escanaba; W07DB Marquette.
Missouri: K11OJ Sedalia, etc..
New Mexico: K43BU Clovis; K24DU Dora; K26DR San Jon.
New York: WSTQ-LP Syracuse.
Texas: K57CW Friona & Bovina.
Commercial TV Stations:
Colorado: KXRM-DT Colorado Springs; KXRM-TV Colorado Springs.
Georgia: WFXL Albany; WFXL-DT Albany.
Illinois: WHOI Peoria; WHOI-DT Peoria.
Michigan: WBSF Bay City; WTOM-DT Cheboygan; WTOM-TV Cheboygan; WLUC-DT Marquette; WLUC-TV Marquette; WEYI-DT Saginaw; WEYI-TV Saginaw; WPBN-DT Traverse City; WPBN-TV Traverse City.
Missouri: KHQA-DT Hannibal; KHQA-TV Hannibal; KRCG Jefferson City; KRCG-DT Jefferson City; KTVO Kirksville; KTVO-DT Kirksville.
New Mexico: KVIH-DT Clovis; KVIH-TV Clovis.
New York: WSTM-DT Syracuse; WSTM-TV Syracuse.
Ohio: WNWO-DT Toledo; WNWO-TV Toledo.
South Carolina: WACH Columbia; WACH-DT Columbia; WPDE-DT Florence; WPDE-TV Florence.
Texas: KVII-DT Amarillo; KVII-TV Amarillo; KGBT-DT Harlingen; KGBT-TV Harlingen.

VILLAGE OF PILOT POINT
Pouch AC
Office of Governor-Telecom
Juneau, AK 99811
LPTV Stations:
Alaska: K09NO Pilot Point.

PINELLAS COUNTY SCHOOLS
301 4th St. SW
Largo, FL 34649-2942
Phone: 727-588-6357
Fax: 727-588-6202
Officer:
Brian Abe, Supervisor, ITV Programs & Production
LPTV Stations:
Florida: WPDS-LP Largo, etc..

PINE RIVER TV ASSOCIATION
Box 546
Bayfield, CO 81122
LPTV Stations:
Colorado: K36FA Bayfield & Ignacio.

THOMAS J. PIPER
1547 N. 121st St.
Wauwatosa, WI 53226
Phone: 414-547-6624
LPTV Stations:
Georgia: WAAU-LP Augusta.

PITKIN COUNTY TRANSLATOR DEPT.
76 Service Center Rd.
Aspen, CO 81611

Phone: 970-920-5395
Fax: 970-920-5374
E-mail: reneeh@co.pitkin.co.us
Web site: http://www.aspenpitkin.com/depts/32
Officer:
Renee Nofziger, Translator Administrator
LPTV Stations:
Colorado: K16FS Ashcroft; K19FH Ashcroft; K06HU Aspen; K08HN Aspen; K50IN Aspen; K05MB Basalt; K07KR Basalt; K09AG Basalt; K33HY Basalt; K36GX Basalt; K29CK Carbondale; K31CW Carbondale; K45HL Carbondale; K48IC Carbondale; K35HK Crystal, etc.; K56AD Crystal, etc.; K58AA Crystal, etc.; K07KF Frying Pan River; K03AJ Lower Frying Pan; K11LM Lower Frying Pan River; K04HP Redstone; K09XN Redstone; K11VC Redstone; K18GD Redstone; K02IO Redstone, etc.; K06CK Redstone, etc.; K02HI Snowmass at Aspen; K04HH Snowmass at Aspen; K10IW Snowmass at Aspen; K04PO Thomasville; K05JA Thomasville; K14LQ Thomasville; K20HR Thomasville; K09LE Upper Frying Pan River; K39HE Woody Creek; K44GQ Woody Creek; K07RN Woody Creek, etc.; K11LW Woody Creek, etc.; K13MT Woody Creek, etc..

PIUTE COUNTY
Courthouse Bldg.
Junction, UT 84740
Phone: 435-577-2840
LPTV Stations:
Utah: K42FB Antimony; K17HD Circleville.

PLAINS-PARADISE TV DISTRICT
PO Box 1
Plains, MT 59859
Phone: 406-826-3417
E-mail: melva@blackfoot.net
Ownership: Richard Welty, Board Member.
LPTV Stations:
Montana: K11JP Plains; K05GM Plains & Paradise; K07CH Plains, etc.; K21CA Plains, etc.; K66AC Weeksville; K68AW Weeksville, etc..

PLANETARY VOICES INSTITUTE INC.
948 Incline Way
Incline Village, NV 89451
Phone: 775-298-0018
LPTV Stations:
Nevada: K14AJ Incline Village.

PLEASANT VALLEY TV ASSN.
c/o Fire Department
PO Box 154
Howard, CO 81233
LPTV Stations:
Colorado: K04IC Howard.

PLEVNA PUBLIC SCHOOL TRUSTEES DISTRICT NO. 55
Box 158
Plevna, MT 59344
Phone: 406-772-5666
Fax: 406-772-5548
Officer:
Douglas Rowe, Chmn.
LPTV Stations:
Montana: K23DJ Ekalaka; K17OB Plevna; K24DD Plevna; K34DP Plevna.
Other Holdings:
TV Translator.

PLEVNA TV BOOSTER CLUB
PO Box 116
Plevna, MT 59344
Phone: 406-772-5731
E-mail: skywaytv@midrivers.com
Officer:
Gordon Heimbach, Chmn.
LPTV Stations:
Montana: K03HD Plevna; K09IV Plevna; K13WT Plevna.

GLENN R. & KARIN A. PLUMMER
15565 Northland Dr.
No. 900 W
Southfield, MI 48075
Phone: 810-559-4200
LPTV Stations:
Louisiana: WLPN-LP New Orleans.
Michigan: WLPC-LP Detroit.

PLUM TV INC.
419 Lafayette
New York, NY 10003
Phone: 646-292-4200
Officer:
Chris Glowacki, Pres.
Represented (legal): Rubin, Winston, Diercks, Harris & Cooke LLP.
LPTV Stations:
Idaho: KSVX-LP Hailey; KSVT-LP Ketchum; K20HW McCall.

DUANE J. POLICH & ELAINE F. CLEMENSON-POLICH
PO Box 37
Bellevue, WA 98009-0037
Phone: 206-852-3096
E-mail: duane@combonate.com
Ownership: Duane J. Polich; Elaine F. Clemenson-Polich, Partners.
LPTV Stations:
Washington: KPMT-LP Pullman.

POLLACK/BELZ BROADCASTING CO. LLC
Suite 200
6655 Poplar Ave
Germantown, TN 38138
Phone: 318-473-0031
Fax: 318-442-4646
E-mail: kiem-tv@humboldt1.com
Officers:
William H. Pollack, Pres. & Chief Exec. Officer
Martin S. Belz, V.P.
David L. Pollack, Treas.

Branch Office:
GERMANTOWN, TN
6655 Poplar Ave.
Suite 200
Germantown, TN 38138
Ownership: William H Pollack, 33.33%; Martin S Belz, 33.33%; David L Pollack, 33.33%.
LPTV Stations:
California: K12JL Burnt Ranch, etc.; K04NX Garberville & Redway; K07GJ Hoopa; K10NU Miranda; K11IQ Orleans; K04NY Rio Dell; K02OD Shelter Cove; K08GR Willow Creek.
Louisiana: KWCE-LP Alexandria.
Commercial TV Stations:
California: KIEM-DT Eureka; KIEM-TV Eureka.
Louisiana: KLAX-DT Alexandria; KLAX-TV Alexandria.
Other Holdings:
Radio.

PONCHATRAIN INVESTORS LLC
910 N. Foster
Baton Rouge, LA 70806
Phone: 225-336-5885
E-mail: greatoaks001@hotmail.com
Ownership: Margaret Savoye, 70%; Jerry Plough, 30%.
LPTV Stations:
Louisiana: WSTY-LP Hammond.

POPLAR TV DISTRICT
Box 128
Poplar, MT 59255
Phone: 406-768-3800
LPTV Stations:
Montana: K05KK Poplar; K13PZ Poplar; K48IA Poplar; K50GU Poplar; K55BX Poplar.

OBIDIA PORRAS
126201 El Dorado Pl
Victorville, CA 92392
Phone: 760-956-2111
Represented (legal): Katten, Munchin & Rosenman LLP.
LPTV Stations:
California: K26FO Daggett.

W. R. PORTEE
11243 S. Vermont Ave.
Los Angeles, CA 90044
LPTV Stations:
California: K02OH Fresno; K38GE Sacramento.

PORTER MOUNTAIN ANTENNA TV ASSOCIATION
PO Box 421
Show Low, AZ 85901
LPTV Stations:
Arizona: K05GB Snowflake, etc.; K11NR Snowflake, etc..

CITY OF PORT HEIDEN
5900 E. Tudor Rd.
Anchorage, AK 99507
Phone: 907-269-5744
LPTV Stations:
Alaska: K04JT Port Heiden.

POST-NEWSWEEK STATIONS INC.
550 W. Lafayette
Detroit, MI 48226
Phone: 313-223-2260
E-mail: twpcoreply@washpost.com
Officers:
G. William Ryan, Pres. & Chief Exec. Officer
Robert E. Branson, V.P., Secy. & Legal Counsel
Mark Effron, V.P., News
Catherine Nierle, V.P., Business Affairs & Treas.
Barbara Reising, V.P., Human Resources
Ownership: The Washington Post Co.. Owns The Washington Post; The Washington Post National Weekly Edition; the Herald (Everett, WA); 26% of the Minneapolis Star & Minneapolis Tribune & the Gazette Newspapers (MD); MSO Post-Newsweek Cable; program service Pro Am Sports (PASS); Newsweek, Newsweek International & Newsweek Japan magazines. Has interests in data, manufacturing & service companies.
Represented (legal): Covington & Burling.
LPTV Stations:
Florida: W29AB Ocala.
Commercial TV Stations:
Florida: WJXT Jacksonville; WJXT-DT Jacksonville; WPLG Miami; WPLG-DT Miami; WKMG-DT Orlando; WKMG-TV Orlando.
Michigan: WDIV-DT Detroit; WDIV-TV Detroit.
Texas: KPRC-DT Houston; KPRC-TV Houston; KSAT-DT San Antonio; KSAT-TV San Antonio.

KATHY POTERA
157 Bunker Hill Rd.
Wyoming, PA 18644
LPTV Stations:
Pennsylvania: W54BO Kingston.

POTTER VALLEY TELEVISION ASSOCIATION INC.
Box 157
Potter Valley, CA 95469
LPTV Stations:
California: K06DK Potter Valley; K08EE Potter Valley; K10EQ Potter Valley; K12DV Potter Valley; K66DQ Potter Valley; K69DI Potter Valley.

POWDER RIVER COUNTY TV BOARD
PO Box 270
c/o Powder River County Clerk & Recorder
Broadus, MT 59317
Phone: 406-436-2361
E-mail: kamende@prco.mt.gov
Officer:
Karen D. Amende, Powder River County Clerk & Recorder
LPTV Stations:
Montana: K09VL Boyes, etc.; K03CS Broadus; K06AA Broadus, etc.; K08JV Broadus, etc.; K10AC Broadus, etc.; K55FG Broadus, etc..

POWELL MEREDITH COMMUNICATIONS CO.
3301 S. 14th St.
Suite A-10
Abilene, TX 79605
Phone: 915-695-9898
Officers:
Amy Meredith, Pres.
Scott Powell, V.P.
Represented (legal): Shainis & Peltzman Chartered.
LPTV Stations:
Arizona: KBFY-LP Fortuna.

JOHN R. POWLEY
3972 Magnolia Bend Dr.
Livingston, TX 77351
Phone: 936-328-5960
E-mail: jpwblu@aol.com
LPTV Stations:
Florida: W06CQ Panama City; W12DE Panama City.
Georgia: W61DU Columbus.
Kentucky: W02CD Jamestown.
Maryland: W11CX Salisbury.
Texas: K29GD Amarillo.

PRAIRIEVIEW TV INC.
6545 Cecilia Circle
Minneapolis, MN 55435
Phone: 612-975-0548
Officer:
Tamara K. Campbell, Chief Exec. Officer
Ownership: Tamara K Campbell; James Rittenour.
LPTV Stations:
Minnesota: K17CS Appleton; K19CW Appleton; K23DF Appleton; K25EI Appleton; K29CC Appleton; K33CR Appleton; K49ED Appleton; K52AH Appleton; K56BZ Appleton; K58EO Appleton; K15DC Eden Prairie.

PRAISE THE LORD STUDIO CHAPEL
Box 1606
Placerville, CA 95667
Phone: 916-626-5322
Officers:
John R. Hartman, Pres.
Jack W. Hartman, V.P.
Mary Hartman, Secy.-Treas.

LPTV Stations:
California: KGTN-LP Placerville.

PRICE MEDIA CORP.
Box 2642
Morgan City, LA 70381
Phone: 504-384-6960
Fax: 504-385-1916
Ownership: Ginger A Price.
LPTV Stations:
Louisiana: KWBJ-LP Morgan City.

PRIEST LAKE TRANSLATOR DISTRICT
PO Box 53
Coolin, ID 83821
Phone: 208-443-3896
LPTV Stations:
Idaho: K11UN Coolin; K05GL Coolin, etc.; K09XY Coolin, etc.; K10KR Coolin, etc.; K12LF Coolin, etc.; K31DS Coolin, etc.; K40DJ Coolin, etc.; K41ES Coolin, etc.; K51EF Coolin, etc..

PRIME CITIES BROADCASTING INC.
112 High Ridge Ave.
Ridgefield, CT 06877
Phone: 203-431-3366
Officer:
John B. Tupper, Pres. & Secy.-Treas.
Ownership: John B. Tupper, 51%; Bruce E. Fox, Dir., 46%; James R. Kelly, 3%. T.
LPTV Stations:
North Dakota: K38HA Dickinson; K38HS Williston; K44HR Williston.
Commercial TV Stations:
North Dakota: KNDX Bismarck; KXND Minot.

PRIME TIME CHRISTIAN BROADCASTING INC.
Box 61000
Midland, TX 79711
Phone: 432-563-0420
Fax: 432-563-1736
E-mail: info@ptcbglc.com
Web site: http://www.godslearningchannel.com
Officers:
Albert O. Cooper, Chmn.
Tommie J. Cooper, V.P. & Secy.-Treas.

Branch Offices:
CLOVIS, NM
2401B N. Main
Clovis, NM 88101
Phone: 505-742-1800
SNYDER, TX
88 East C.R. 112
Snyder, TX 79549
Phone: 625-573-9517
ROSWELL, NM
2606 S. Main
Roswell, NM 88201
Phone: 505-622-5778
LUBBOCK, TX
5604 Martin Luther
Lubbock, TX 79704
Phone: 806-747-4997
Ownership: Non-profit corp.--Midland, TX.
Represented (legal): Cohn & Marks LLP.
LPTV Stations:
New Mexico: KAPT-LP Alamogordo; KCVP-LP Clovis; KLCP-LP Las Cruces; KKGD-LP Roswell.
Texas: KKCP-LP Ballinger-Coleman; K46FO Big Spring; KPTC-LP Cisco; KPDN-LP Monahans; K64EC Pecos; KPKS-LP San Angelo; KSGD-LP Seminole; KWGD-LP Welch.
Commercial TV Stations:
New Mexico: KRPV Roswell; KRPV-DT Roswell.
Texas: KPTF Farwell; KPTB Lubbock; KPTB-DT Lubbock; KMLM Odessa; KMLM-DT Odessa; KPCB Snyder; KPCB-DT Snyder.
Other Holdings:
TV Translator.

DAVID PRIMM
41-625 Eclectic St
Ste J1
Palm Desert, CA 92260
Phone: 760-674-8550
LPTV Stations:
California: K16GE Barstow.

JAMES L. PRIMM
41-645 Eclectic St.
Suite J-1
Palm Desert, CA 92260
LPTV Stations:
California: K28FK San Luis Obispo.

PRIORITY COMMUNICATIONS MINISTRIES INC.
2207 Concord Pike
Suite 1710
Wilmington, DE 19803-2908
Phone: 302-367-9595
Officer:
Kingsley D. King, Secy.-Treas.
Ownership: Jennifer Hare, 33.3%; Rev. Steve Hare, 33.3%; Kingsley D. King, 33.3%.
Represented (legal): Booth Freret Imlay & Tepper PC.
LPTV Stations:
Delaware: WTSD-CA Wilmington.

PRISM BROADCASTING NETWORK INC.
7742 Spalding Dr.
Suite 475
Norcross, GA 30092
Phone: 770-953-3232
Fax: 770-953-3211
E-mail: vcastelli@earthlink.net
Officers:
Vincent Castelli, Pres.
Mary Castelli, Chief Exec. Officer
Abelardo Alvarez, V.P.
Ownership: Mary Castelli.
LPTV Stations:
Arizona: K23HB Flagstaff.
Florida: W29CW Duck Key; W25DQ Key West.
Georgia: WANN-LP Atlanta; WANX-LP Atlanta; W19DA Columbus.
Hawaii: K26HL Holualoa; K17GR Kula; K19FV Kula.
Maryland: W23CX Salisbury.
Mississippi: W42CW Hattiesburg; W40BZ Tupelo.
Missouri: KLMC-LP Jefferson City.
Montana: K23HI Billings.
Texas: K18HL Amarillo; K45IQ Amarillo; K21GU Midland; K34HH Midland; K46HN Odessa.

PROCLAIM BROADCASTING INC.
9406 New Glasgow Rd.
Scottsville, KY 42102
Phone: 270-618-8848
Fax: 270-618-4800
Officer:
Marvey Wood, Pres.
LPTV Stations:
Kentucky: WPBM-LP Scottsville.

PROFESSIONAL ANTENNA, TOWER & TRANSLATOR SERVICE
PO Box 1738
Montrose, CO 81402-1738
Phone: 970-209-4784
E-mail: alangreager@aol.com
Ownership: Alan B. Greager.
Represented (legal): Garvey Schubert Barer.
LPTV Stations:
Colorado: K05HE Glenwood Springs; K13QZ Grand Valley; K19CE Montrose; K05GY New Castle, etc.; K69AO Powderhorn; K26FK Rulison; K47AC Silt, etc..

PROGRESSIVE COMMUNICATIONS INC.
7617 Reading Rd.
Suite 214
Cincinnati, OH 45237
Officers:
Henry R. Riggins, Pres.
Darlene Riggins, Secy.-Treas.
Represented (legal): Brown, Nietert & Kaufman Chartered.
LPTV Stations:
Texas: K20DL Tyler.

PROWERS COUNTY
County Courthouse
PO Box 1046
Lamar, CO 81052
LPTV Stations:
Colorado: K53AA Lamar; K55AK Lamar; K57AG Lamar; K59AH Lamar.

THE PSC LIQUIDATING TRUST
c/o Ocean Ridge Capital Advisors LLC, 56 Harrison St.
Suite 203A
New Rochelle, NY 10801
Phone: 914-235-1075
E-mail: ocean.ridge@earthlink.net
Ownership: The PSC Liquidating Trust; TPSCLT ownership:; Ocean Ridge Capital Advisors LLC; ORCALLC ownership; Bradley E. Scher, managing member & majority interest.
LPTV Stations:
Mississippi: W23CM Tylertown.
Other Holdings:
TV Translator.

PSTV PARTNERS LLC
1053 S. Palm Canyon Dr.
Palm Springs, CA 92264
Phone: 760-325-7191
E-mail: raventv1@aol.com
Officer:
Mitchell Sussman, Mgr. & Member
Represented (legal): Fletcher, Heald & Hildreth PLC.
LPTV Stations:
California: K09XW Palm Desert, etc..

PTR TELEVISION INC.
Box 601
Cidra, PR 00739
LPTV Stations:
Puerto Rico: WXWZ-LP Guayama.

PUERCO VALLEY TV ASSOCIATION INC.
Box 159
Chambers, AZ 86502
LPTV Stations:
Arizona: K11OZ Chambers & Sanders; K07JR Sanders, etc.; K13KT Sanders, etc..

BENITA S. QUERUBIN
6116 Highboro Dr.
Bethesda, MD 20817
LPTV Stations:
District of Columbia: WIAV-LP Washington.
Maryland: WRAV-LP Ocean City.
New Jersey: WQAV-LP Atlantic City.

QUINCY BROADCASTING CO.
513 Hampshire St.
Box 80
Quincy, IL 62306
Phone: 217-228-6600
Fax: 217-228-6670
E-mail: info@qni.biz
Officers:
Dennis R. Williams, Chmn.
Martin M. Lindsay, Vice Chmn.
Thomas A. Oakley, Pres., Chief Exec. Officer & Treas.
Ralph M. Oakley, V.P. , Chief Operating Officer & Asst. Secy.
Peter A. Oakley, Secy. & Asst. Treas.
David A. Graff, Asst. Treas.
Ownership: Quincy Newspapers Inc.; QNI ownership:; A. O. Lindsay Trust, Lela B. Lindsay & F. M. Lindsay Jr., Trustees, 25.97%; Thomas A. Oakley, Trustee of Thomas A. Oakley Revocable Trust & On Behalf of Gordon M. Smith Trust, 12.52%; Lee Lindsay Curtis, Individually & as Co-Trustee of Lindsay Trust & Beneficiary of Barbara Lee Williams Trust, 7.14%; Lucy Lindsay Smith, 5.71%; Peter A. Oakley, Trustee of Peter A. Oakley Revocable Trust, 3%; Martin M. Lindsay, Custodian for Megan McKay Withworth, 2.97%.
Represented (legal): Wilkinson Barker Knauer LLP.
LPTV Stations:
Minnesota: K70DR Blue Earth; K62EV Winona.
Nebraska: K40HB Neligh, etc.; K48CH Norfolk; K51CC O'Neill.
Wisconsin: W67CH La Crosse.
Commercial TV Stations:
Illinois: WGEM-DT Quincy; WGEM-TV Quincy; WREX-DT Rockford; WREX-TV Rockford.
Indiana: WSJV Elkhart; WSJV-DT Elkhart.
Iowa: KTIV Sioux City; KTIV-DT Sioux City; KWWL Waterloo; KWWL-DT Waterloo.
Minnesota: KTTC Rochester; KTTC-DT Rochester.
West Virginia: WVVA Bluefield; WVVA-DT Bluefield.
Wisconsin: WYOW Eagle River; WYOW-DT Eagle River; WQOW-DT Eau Claire; WQOW-TV Eau Claire; WXOW-DT La Crosse; WXOW-TV La Crosse; WKOW-DT Madison; WKOW-TV Madison; WAOW-DT Wausau; WAOW-TV Wausau.
Newspapers:
Illinois: Quincy Herald-Whig
New Jersey: New Jersey Herald (Newton)
Other Holdings:
Radio
Television holdings: Holds option to purchase KXLT-TV Rochester, MN.

RADIANT LIGHT BROADCASTING
Box 301
Richland, WA 99352-0301
Phone: 509-943-9919
Officers:
Richard O. Tedeschi, Chmn.
Allan Rither, V.P.
Douglas Campbell, Chief Financial Officer
LPTV Stations:
Washington: KRLB-LP Richland; KWWO-LP Walla Walla.

RADIO ONE LICENSES INC.
5900 Princess Garden Pkwy., 8th Floor
Lanham, MD 20706
Officers:
Catherine L. Hughes, Chmn. & Secy.
Alfred C. Liggins III, Pres., Chief Exec. Officer & Treas.
Scott R. Royster, Exec. V.P. & Chief Financial Officer

Linda J. Eckard Vilardo, V.P. & Asst. Secy.
John W. Jones, Asst. Secy.
Ownership: Catherine L. Hughes; Alfred C. Liggins III, 56.6%. voting stock, jointly.
LPTV Stations:
Indiana: WDNI-LP Indianapolis.

RAILROAD VALLEY GENERAL IMPROVEMENT DISTRICT
Duckwater, NV 89314
LPTV Stations:
Nevada: K06KM Duckwater; K07OR Duckwater.

RAINBIRD COMMUNITY BROADCASTING CORP.
123 Stedman St.
Ketchikan, AK 99901-6523
Phone: 907-225-9655
LPTV Stations:
Alaska: K09OX Ketchikan.

RAMA COMMUNICATIONS
4938 W. Colonial Dr.
Orlando, FL 32808
LPTV Stations:
Florida: WXXU-LP Altamonte Springs; WOKB-LP Orlando.

RAMAR COMMUNICATIONS II LTD.
PO Box 3757
Lubbock, TX 79452
Phone: 806-745-3434
Fax: 806-748-1949
E-mail: dcampbell@ramarcom.com
Web site: http://www.ramarcom.com
Officers:
Brad Moran, Pres.
Mary Moran, Secy.-Treas.

Branch Office:
ALBUQUERQUE, NM
2400 Monroe NE
Albuquerque, NM 87190
Phone: 505-884-5353
Ownership: Ray Moran, 51%; Brad Moran, 49%.
Represented (legal): Leventhal, Senter & Lerman PLLC.
LPTV Stations:
New Mexico: K56FB Albuquerque; KTEL-LP Albuquerque; K45IL Hobbs; K46GY Santa Fe.
Texas: K48GB Lubbock; KJTV-CA Lubbock; KMYL-LP Lubbock; KXTQ-CA Lubbock; K40FK Matador; K42ES Matador; K47GE Matador; K44GL Plainview; K42ET Snyder; K47IP Snyder; K49GT Snyder.
Commercial TV Stations:
Colorado: KTLL-TV Durango.
New Mexico: KTEL-TV Carlsbad; KUPT Hobbs; KUPT-DT Hobbs.
Texas: KJTV-DT Lubbock; KJTV-TV Lubbock.
Other Holdings:
Radio, TV Translator.

R AND S BROADCASTING LLC
144 Crest St.
Wethersfield, CT 06109-2217
Phone: 860-529-9303
E-mail: sminniti@cox.net
Ownership: Rita Minniti; Salvatore Minniti, Equity Members.
Represented (legal): Cohn & Marks LLP.
LPTV Stations:
Connecticut: WESA-LP Granby; WRNT-LP Hartford.

RAPID BROADCASTING CO.
2424 S. Plaza Dr.
Box 9549
Rapid City, SD 57709
Phone: 605-355-0024
Fax: 605-355-9274
Officers:
Gilbert D. Moyle, Pres.
James F. Simpson, Chief Exec. Officer
Gilbert D. Moyle III, V.P.
Clark D. Moyle, Secy.-Treas.
Steve Mentele, Chief Financial Officer
Ownership: W. R Barbour, 25%; Charles H Lien, 25%; Gilbert D Moyle, 16.7%; Gilbert D Moyle III, 16.7%; Clark D Moyle, 16.6%.
Represented (legal): Cole, Raywid & Braverman LLP.
LPTV Stations:
South Dakota: K40GS Rapid City; KKRA-LP Rapid City; KWBH-LP Rapid City.
Wyoming: K22AD Gillette.
Commercial TV Stations:
South Dakota: KNBN Rapid City.

RASTUS BROADCAST
3200 Chestnut St.
Box 1115
Oneonta, NY 13820-5115
Phones: 607-433-8815; 607-286-3346
Fax: 607-286-7146
Ownership: Walter Rasmussen, Pres..
LPTV Stations:
New York: WISF-LP Oneonta.

DON RAYBURN JR.
Box 73272
Baton Rouge, LA 70874
LPTV Stations:
Louisiana: K24EO Rayville; K26EV Rayville.

DON RAYBURN SR.
Box 73272
Baton Rouge, LA 70874
LPTV Stations:
Michigan: W16BL Herman; W22BZ Herman; W24CD Herman.

MARTHA RAYBURN
Box 73272
Baton Rouge, LA 70874
LPTV Stations:
Michigan: W46CM Herman.

RAYCOM MEDIA INC.
201 Monroe St.
RSA Tower, Suite 710
Montgomery, AL 36104
Phone: 334-206-1400
E-mail: info@raycommedia.com
Officers:
Paul McTear, Pres. & Chief Exec. Officer
Wayne Daugherty, Exec. V.P. & Chief Operating Officer
Mary Carole McDonnell, Exec. V.P., Programming
Anne Adkins, V.P., Mktg.
Clyde Baucom, V.P., Human Resources
Rebecca Bryan, V.P., Gen. Counsel
Marty Edelman, V.P., Television
David Folsom, V.P., Technology
Billy McDowell, V.P., Research
Jeff Rosser, V.P., Television
Susana Schuler, V.P., News
Melissa Thurber, V.P., Controller
Ownership: John E Hayes, 17.5%; William C Zortman, 13%; qualified company employees, none with more than 5% equity.
Represented (legal): Covington & Burling.
LPTV Stations:
Hawaii: K45CT Hilo; K63DZ Kailua-Kona; K65BV Lihue; K27DW Wailuku.
Kentucky: WQTV-LP Murray; WQWQ-LP Paducah.
Louisiana: WBXH-CA Baton Rouge.
New Mexico: K27GJ Farmington.
Commercial TV Stations:
Alabama: WAFF Huntsville; WAFF-DT Huntsville; WSFA Montgomery; WSFA-DT Montgomery; WDFX-DT Ozark; WDFX-TV Ozark.
Arizona: KOLD-DT Tucson; KOLD-TV Tucson.
Arkansas: KAIT Jonesboro; KAIT-DT Jonesboro.
Florida: WPGX Panama City; WPGX-DT Panama City; WFLX West Palm Beach; WFLX-DT West Palm Beach.
Georgia: WALB Albany; WALB-DT Albany; WTVM Columbus; WTVM-DT Columbus; WTOC-DT Savannah; WTOC-TV Savannah.
Hawaii: KHBC-DT Hilo; KHBC-TV Hilo; KFVE Honolulu; KFVE-DT Honolulu; KHNL Honolulu; KHNL-DT Honolulu; KOGG Wailuku.
Indiana: WFIE Evansville; WFIE-DT Evansville.
Kentucky: WAVE Louisville; WAVE-DT Louisville; WXIX-DT Newport; WXIX-TV Newport.
Louisiana: WAFB Baton Rouge; WAFB-DT Baton Rouge; KPLC Lake Charles; KPLC-DT Lake Charles; KSLA-DT Shreveport; KSLA-TV Shreveport.
Mississippi: WLOX Biloxi; WLOX-DT Biloxi; WLBT Jackson; WLBT-DT Jackson; WDAM-DT Laurel; WDAM-TV Laurel.
Missouri: KFVS-DT Cape Girardeau; KFVS-TV Cape Girardeau.
North Carolina: WECT Wilmington; WECT-DT Wilmington.
Ohio: WUAB Lorain; WUAB-DT Lorain; WOIO Shaker Heights; WOIO-DT Shaker Heights; WTOL Toledo; WTOL-DT Toledo.
South Carolina: WIS Columbia; WIS-DT Columbia.
Tennessee: WTNZ Knoxville; WTNZ-DT Knoxville; WMC-DT Memphis; WMC-TV Memphis.
Texas: KCBD Lubbock; KCBD-DT Lubbock; KTRE Lufkin; KTRE-DT Lufkin; KLTV Tyler; KLTV-DT Tyler.
Virginia: WTVR-DT Richmond; WTVR-TV Richmond.
Other Holdings:
Radio, TV Translator.

RED LAKE BAND OF CHIPPEWA INDIANS
PO Box 550
Red Lake, MN 56671
Phone: 218-679-3341
Officer:
Judy Roy, Tribal Secy.
LPTV Stations:
Minnesota: K59FR Red Lake; K61CM Red Lake; K63CI Red Lake; K65BN Red Lake; K67BM Red Lake; K69BT Red Lake.

RED RIVER BROADCAST CO. LLC
Box 9115
Fargo, ND 58106
Phone: 701-277-1515
LPTV Stations:
North Dakota: K33HB Devils Lake.
South Dakota: K35GR Badger; K40FZ Brookings; K47IC Milbank; K44GG Murdo; K27HJ Pierre; K33GX Springfield.

RED RIVER BROADCAST CORP.
3600 S. Westport Ave.
Sioux Falls, SD 57116
Phone: 605-361-5555
E-mail: dsturz@kdlt.com
Officers:
Myron Kunin, Chief Exec. Officer
Ro Grignon, Pres.
Kathy Lau, V.P.
Ownership: Curtis Squire Inc.; CSI ownership:; Curtis Squire, 90%; Ro Grignon, 10%. Grignon & Squire also own KQDS Acquisition Corp., see listing.
Represented (legal): Phillips & Potach PA; Crowell & Moring LLP.
LPTV Stations:
Minnesota: K54AT Brainerd; K05IV Park Rapids.
South Dakota: K42FI Watertown.
Commercial TV Stations:
Minnesota: KBRR Thief River Falls.
North Dakota: KVRR Fargo; KVRR-DT Fargo; KJRR Jamestown; KNRR Pembina; KNRR-DT Pembina.
South Dakota: KOLV-OT Mitchell; KDLV-TV Mitchell; KDLT-DT Sioux Falls; KDLT-TV Sioux Falls.

REDWOOD EMPIRE PUBLIC TV INC.
Box 13
Eureka, CA 95502-0013
Phone: 707-445-0813
Ownership: J. Michael Brown; John Campbell; Roy Corsetti; Oee Oaneri; Ron Harris; Carol Johnson; Nancy Kay; Pamela Kessler; Leslie G. Lawson; W. Timothy Needham; Joseph R. Orazco; Cheryl A. Seidner; James N. Stanfield; Patrick Swartz, Board members.
LPTV Stations:
California: K09VQ Crescent City; K12OV Shelter Cove.
ETV Stations:
California: KEET Eureka.

REDWOOD TV IMPROVEMENT CORP.
PO Box 120
Morton, MN 56270
Phone: 507-697-6489
Officer:
Ed Downs, Pres.
LPTV Stations:
Minnesota: K17BV Redwood Falls; K19CV Redwood Falls; K25II Redwood Falls; K39CH Redwood Falls; K46FY Redwood Falls; K48GQ Redwood Falls; K50KF Redwood Falls; K52GU Redwood Falls; K58AS Redwood Falls; K62AA Redwood Falls; K66BB Redwood Falls; K68BJ Redwood Falls; W64AC Redwood Falls.

REGION 1 TRANSLATOR ASSOCIATION
320 E. 10th Ave.
Yuma, CO 80759 - 3002
Phone: 970-848-5301
E-mail: rtzsystems@plains.net
Officers:
Richard Starkebaum, Pres.
Chuck Powell, V.P.
Stanley E. Shafer, Secy.-Treas.
Ownership: Richard Starkebaum, 33.3%. of votes; Chuck Powell, 33.3%. of votes; Stanley E. Shafer, 33.3%. of votes.
LPTV Stations:
Arizona: K30HA Yuma.
Colorado: K08ND Akron; K11UW Akron; K13XW Akron; K51HS-D Anton; K57IL Anton; K31FZ Haxtun; K33GM Haxtun; K35GO Haxtun; K39HM Haxtun; K41IT Haxtun; K43JJ Haxtun; K15FD Holyoke; K17EU Holyoke; K19EG Holyoke; K21FF Holyoke; K25GZ Holyoke; K27IH-D Holyoke; K29GI Holyoke; K14LB Idalia; K18FO Idalia; K20HM Idalia; K22GQ Idalia; K16EK Idalia & South Yuma County; K24EZ Idalia & South Yuma County; K26FP Idalia & South Yuma County; K28FX Idalia & South Yuma County; K45IS-D Julesburg; K47JH Julesburg; K49IN Julesburg; K51IL Julesburg; K53IY Julesburg; K55JC Julesburg; K57JE Julesburg; K14KL Pleasant Valley; K16ET Pleasant Valley; K18GM Pleasant Valley; K20GK Pleasant Valley; K24FU Pleasant Valley; K26GX Pleasant Valley; K28IX Pleasant Valley; K30GO Pleasant Valley; K31IH Wray; K44FM Wray; K46FF Wray; K48GA Wray; K50FJ Wray; K52FZ Wray; K56HG Wray; K58GV Wray; K28JH-D Yuma; K32AB Yuma; K34AC Yuma; K36AC

Yuma; K38AD Yuma; K40CG Yuma; K42GI Yuma.

REGISTER TV NEWS
314 W. Market St.
Sandusky, OH 44870
Phone: 419-625-5500
Officers:
Robert E. Pifer, Pres. & Chief Exec. Officer
David E. Hahn Jr., Chief Operating Officer
Ownership: Sandusky Newspapers Inc..
LPTV Stations:
Ohio: W41AP Sandusky.
Newspapers:
Michigan: Grand Haven Tribune
Ohio: Sandusky Register; Norwalk Reflector
Tennessee: Kingsport Times News

REHOBOTH BEACH COMMUNICATIONS INC.
Box 1615
Rehoboth Beach, DE 19971-1615
Phone: 302-226-5988
E-mail: wrecktech@yahoo.com
Ownership: Meyer Gottesman, Owner.
LPTV Stations:
Delaware: WRDE-LP Rehoboth Beach.

RENVILLE COUNTY TV CORP.
800 E. Depue Ave.
Olivia, MN 56277
Phone: 320-523-2448
LPTV Stations:
Minnesota: K23FP Olivia; K45FR Olivia; K49AJ Olivia; K51AL Olivia; K53AO Olivia; K55CK Olivia; K57AE Olivia.

RESORT SPORTS NETWORK INC.
PO Box 7528
Portland, ME 04112
Phone: 207-772-5000
Fax: 207-775-3658
Officers:
Jeffrey L. Dumais, Pres.
Walter W. Crites, Controller
Ownership: Mogul Network LLC, 65.4%; Mark A. Burchill, 16.68%; Leonard T. Conway, 9.68%; John Cooney, 4.13%; J.P. Sachs Associates, 4.13%; MNLLC ownership:; Cumming Investment Co. LC, 25%; David Cumming, 25%; John Cumming, 25%; Joe Steinberg, 25%; JPSA ownership:; Kathryn S. Conway, 32.34%; Christopher H. Sachs, 32.34%; Susan F. Sachs, 32.34%; John P. Sachs, 1.49%; Mary K. Sachs, 1.49%; CICLC ownership:; Annette P. Cumming, 50%; Ian Cumming, 50%.
Represented (legal): Davis Wright Tremaine LLP.
LPTV Stations:
Colorado: K26GY Breckenridge; K28HI Breckenridge/Dillon; K36DB Sweetwater Creek.
Nevada: K38FW Stateline; K59GM Stateline.

DAN REYNOLDS
7828 Newton Line Rd.
Harrison, AR 72601
Phones: 870-741-4891; 870-424-6957
Fax: 870-365-7354
E-mail: dan@XL7tv.com
Web site: http://www.XL7tv.com
LPTV Stations:
Arkansas: K07XL Mountain Home.

REYNOLDS MEDIA INC.
7828 Newton Line Rd.
Harrison, AR 72601
Phone: 870-741-4891
E-mail: danr@alltel.net
Officer:
Dan Reynolds, Pres.
LPTV Stations:
Arkansas: K26GS Mountain Home.

RICHARD RICHARDS
Box 675
St. David, AZ 85630
LPTV Stations:
Arizona: K33CG Sierra Vista.

RICH COUNTY
County Courthouse
Randolph, UT 84064
Phone: 435-793-2415
LPTV Stations:
Utah: K26GH Randolph & Woodruff; K34FR Randolph & Woodruff; K40FY Randolph & Woodruff.

RICHEY TELEVISION DISTRICT
PO Box 114
Richey, MT 59259
LPTV Stations:
Montana: K13JU Richey.

RICHLAND LPTV-CHARLESTON LLC
4890 W. Kennedy Blvd.
Suite 920
Tampa, FL 33609-1863
Phone: 813-286-4140
Officer:
Dale A. West, V.P.
Represented (legal): Fletcher, Heald & Hildreth PLC.
LPTV Stations:
South Carolina: WJEA-LP Charleston.

RIO BLANCO COUNTY TV ASSOCIATION
17497 Hwy. 64
Rangely, CO 81648
E-mail: infosystems@co.rio-blanco.co.us
LPTV Stations:
Colorado: K05CM Banty Point; K04JX Banty Point, etc.; K07QE Banty Point, etc.; K09VT Banty Point, etc.; K11PI Banty Point, etc.; K10DY Blue Mountain, etc.; K12EE Blue Mountain, etc.; K05GI Buford; K07RP Buford; K10HE Buford; K13QU Buford, etc.; K35DM Cathedral Bluffs, etc.; K03HG Lower Piceance Creek; K07WH Lower Piceance Creek; K11TV Lower Piceance Creek; K13WY Lower Piceance Creek; K67EF Marvine Creek; K50AS Marvine Creek Campground; K39DD Marvine Creek, etc.; K48EC Marvine Creek, etc.; K69GJ Marvine Creek, etc.; K30CK Meeker; K46DO Meeker; K48CL Meeker; K64BH Meeker; K06JJ Meeker, etc.; K09FE Meeker, etc.; K12LT Meeker, etc.; K56EZ Meeker, Rangely, etc.; K07QB Piceance Creek; K09WZ Piceance Creek; K61BD Piceance Creek; K64AV Piceance Creek; K67BK Piceance Creek area; K06IX Rangely; K22DZ Rangely; K24DG Rangely; K26DP Rangely; K28CG Rangely; K32AC Rangely; K60FE Rangely; K66ER Rangely; K36DM Rio Blanco Valley; K50AE Rio Blanco Valley; K38AG Rio Blanco Valley, etc.; K44AC Rio Blanco Valley, etc.; K60AC Stadtman Mesa; K58EF Stadtman Mesa, etc.; K62AB Stadtman Mesa, etc.; K13QT Staley; K09PE Staley, etc..
South Dakota: K54AH Aberdeen.

RIVER CITY BROADCASTING CORP.
111 W. Douglas Ave.
Suite 102
Wichita, KS 67202
Phone: 316-942-7948
LPTV Stations:
Kansas: KCTU-LP Wichita.
Other Holdings:
Radio.

RIVERSIDE TV INC.
PO Box 1014
Orofino, ID 83544
LPTV Stations:
Idaho: K11DK Ahsahka; K13EG Ahsahka; K08DU Ahsahka, etc..

RIVERTON FREMONT TV CLUB INC.
113 S. 2nd E
Box 628
Riverton, WY 82501
Phone: 307-856-3322
Officer:
Bill Willman, Pres.
LPTV Stations:
Wyoming: K28HL Riverton; K32EL Shoshoni; K38EK Shoshoni, etc..

MICHAEL V. ROBERTS
1408 N. Kingshighway Blvd.
Suite 300
St. Louis, MO 63113
Phones: 314-367-0090; 314-367-4600
Fax: 314-367-0174
Represented (legal): DLA Piper International.
LPTV Stations:
Indiana: WAZE-LP Evansville; WIKY-LP Evansville, etc.; WJPS-LP Evansville, etc..
Commercial TV Stations:
Kentucky: WAZE-DT Madisonville; WAZE-TV Madisonville.
Mississippi: WRBJ Magee.
South Carolina: WZRB Columbia.
Other Holdings:
TV Stations: Roberts holds 50% of the voting equity of Roberts Brothers Broadcasting LLC, which holds 50% of the voting equity in St. Louis/Denver LLC see listing..

STEVEN C. ROBERTS
1408 N. Kingshighway Blvd.
Suite 300
St. Louis, MO 63113
Phones: 314-367-0090; 314-367-4600
Fax: 314-367-0176
Represented (legal): DLA Piper International.
LPTV Stations:
Indiana: WAZE-LP Evansville; WIKY-LP Evansville, etc.; WJPS-LP Evansville, etc..
Commercial TV Stations:
Kentucky: WAZE-DT Madisonville; WAZE-TV Madisonville.
Mississippi: WRBJ Magee.
South Carolina: WZRB Columbia.
Other Holdings:
TV Stations: Roberts holds 50% of the voting equity of Roberts Brothers Broadcasting LLC, which holds 50% of the voting equity in St. Louis/Denver LLC see listing..

ROCKFLEET BROADCASTING II INC.
885 3rd Ave., 34th Floor
New York, NY 10022
Phone: 212-888-5500
Officers:
R. Joseph Fuchs, Pres.
Jeffrey A. Smith, Exec. V.P. & Dir.
Bruce M. Schnelwar, Sr. V.P.
David A. Persing, Sr. V.P. & Secy.
Howard Konos, V.P., Treas. & Asst. Secy.
John W. Adams, Dir.
Ownership: SDR Rockfleet Holdings LLC, 85%; Sheila O'Malley, 15%; SDRRHLLC ownership:; Randall Smith, 88%; Jeffrey Smith, 12%.
Represented (legal): Wiley Rein.
LPTV Stations:
Maine: WFVX-LP Bangor.
Michigan: W61CR Sault Ste. Marie; W54CR Traverse City.
Commercial TV Stations:
Michigan: WFQX-DT Cadillac; WFQX-TV Cadillac; WFUP Vanderbilt.

ROCKFLEET BROADCASTING LP
885 3rd Ave., 34th Floor
New York, NY 10022
Phone: 212-888-5500
Officers:
Jeffrey A. Smith, Pres.
Bruce M. Schnelwar, Sr. V.P.
David A. Pershing, Sr. V.P. & Secy.
Kevin J. DeLuise, V.P., Treas. & Asst. Secy.
Ownership: Northland Television Inc., Gen. Partner, 91.84%. voting; Bangor Communications Inc., Gen. Partner, 8.16%. voting; BCI & NTI ownership:; Rockfleet Holdings Inc.; RHI ownership:; SDR Group Holdings Inc., 85%; R. Joseph Fuchs, 15%; SDRGHI ownership:; Pengo Capital LLC, 99.4%; PCLLC ownership:; Jeffrey Smith, Managing Member. 100% voting; Randall D. Smith 2005 Guaranteed Remainder Annuity Trusts, Randall D. Smith, Trustee, 42.45%. equity; Randall D. Smith, 21%. equity.
Represented (legal): Wiley Rein.
LPTV Stations:
Wisconsin: W27AU Wausau.
Commercial TV Stations:
Maine: WVII-DT Bangor; WVII-TV Bangor.
Wisconsin: WJFW-DT Rhinelander; WJFW-TV Rhinelander.
Other Holdings:
Radio.

ROCK POINT SCHOOL INC.
Hwy. 191
Rock Point, AZ 86545
Phone: 928-659-4221
Fax: 928-659-4235
Officers:
James W. Begay Sr., Chmn. & Pres.
Jimmie C. Begay, Chief Exec. Officer
Clarence C. Begay, V.P.
Justin Jones, Secy.-Treas.
Lucille Begay, Chief Financial Officer
Ownership: Rock Point School Board Inc..
LPTV Stations:
Arizona: K56CC Rock Point.

ROCKSPRINGS-CANYON TV CO. INC.
101 Cougar Ln
Levelland, TX 79336
Phones: 806-894-8576; 806-894-8616
Officer:
Cody Brashear, Information Contact
LPTV Stations:
Alaska: K77CN Kake.
Texas: K79CD Camp Wood; K81BN Camp Wood.

ROCKY MOUNTAIN PUBLIC BROADCASTING NETWORK INC.
1089 Bannock St.
Denver, CO 80204-9972
Phone: 303-620-5625
Fax: 303-620-5600
E-mail: claudia_dunning@krma.pbs.org
Officers:
James Morgese, Gen. Mgr.
Donna Sanford, Programming Dir.
Bud Rath, Dir. of Network Engineering
Dan Flenniken, Dir. of Education
Betsy Boudreau, Dir. of Development

Tiffany Q. Tyson, Dir. of Communications
LPTV Stations:
Colorado: K04KB Aguilar; K44CT Boulder; K59CL Coaldale; K02KJ Del Norte; K52BC Delta; K55DR Delta; K06GW Divide Creek, etc.; K29CZ Durango; K06LX Glenwood Springs; K28HA Grand Valley; K52GA Ignacio; K03FR La Veta; K58FY Lake George, etc.; K07PA Manitou Springs; K32CW Montrose, etc.; K13SN Nucla; K09PJ Ouray, etc.; K61BR Ouray, etc.; K58BV Paonia; K84BL Ridgway, etc.; K61BN Rulison, etc.; K53AR Salida, etc.; K02KI San Luis; K55CL San Luis Valley, etc.; K49AH Silt, etc.; K15GL Trinidad, Valdez, etc..
ETV Stations:
Colorado: KRMA-DT Denver; KRMA-TV Denver; KRMJ Grand Junction; KRMJ-DT Grand Junction; KTSC Pueblo; KTSC-DT Pueblo; KRMZ Steamboat Springs.

WANDA ROLON
Box 24
Toa Alta, PR 00954
Phone: 787-730-5880
Fax: 787-797-5157
LPTV Stations:
Puerto Rico: WQSJ-LP Quebradillas; WSJN-CA San Juan.

ROSEAU COUNTY
606 5th Ave. SW
Room 16
Roseau, MN 56751
LPTV Stations:
Minnesota: K42CU Roseau; K46BV Roseau; K48CQ Roseau; K50AM Roseau; K52AM Roseau.

ROSS COMMUNICATIONS LTD.
708 W. Hillcrest Ave.
Dayton, OH 45406
Phone: 937-275-7677
E-mail: skip@rossvp.com
LPTV Stations:
Ohio: WRCX-LP Dayton.

ROUND MOUNTAIN COMMUNITY TV CORP.
Box 23
Round Mountain, CA 96084
LPTV Stations:
California: K02GV Montgomery Creek, etc..

ROUNDUP TV TAX DISTRICT
506 Main St
Courthouse
Roundup, MT 59072
Phone: 406-323-3554
E-mail: rsolberg@midrivers.com
Ownership: Ronald Jay Solberg, Board Member.
LPTV Stations:
Montana: K07WP Roundup; K09WS Roundup; K11FS Roundup; K13AN Roundup.

ROUND VALLEY CHAMBER OF COMMERCE
Box 458
Covelo, CA 95428
LPTV Stations:
California: K04GZ Covelo; K05EU Covelo; K09PM Covelo; K11PT Covelo.

ROUTT COUNTY
PO Box 773598
Steamboat Springs, CO 80477
LPTV Stations:
Colorado: K19CF Hayden.

HOWARD F. ROYCROFT
555 13th St. NW
Washington, DC 20004
Phone: 202-637-6525
Represented (legal): Hogan & Hartson LLP.
LPTV Stations:
Arizona: K18CB Bullhead City.
Other Holdings:
TV Translator.

ROY TV TAX DISTRICT
117 W Main
Roy, MT 59471
Phone: 406-464-5471
Officer:
Kenneth Siroky, Information Contact
LPTV Stations:
Montana: K09CB Horse Ranch & Roy; K11HN Roy, etc..

CITY OF RUBY
Box 90
Ruby, AK 99768
LPTV Stations:
Alaska: K09PK Ruby.

RULE COMMUNICATIONS
2232 Dell Range Blvd.
Suite 306
Cheyenne, WY 82009-4994
Phone: 307-637-7777
Fax: 307-635-1771
E-mail: kpin@wyoming.com
Represented (legal): Womble, Carlyle, Sandridge & Rice PLLC.
LPTV Stations:
Wyoming: KMAH-LP Cheyenne; KPAH-LP Laramie; KKBT-LP Pinedale.
Other Holdings:
Radio.

RURAL CALIFORNIA BROADCASTING CORP.
5850 Labath Ave.
Rohnert Park, CA 94928
Phone: 707-585-8522
Fax: 707-585-1363
Officers:
Howard Nurse, Chmn.
Susan Nix, Vice Chair
Nancy Dobbs, Pres. & Chief Exec. Officer
Terry Sterling, Secy.
Alice Gunn, Treas.
LPTV Stations:
California: K35DO Hopland.
ETV Stations:
California: KRCB Cotati.
Other Holdings:
Radio.

RURAL OREGON WIRELESS TV INC.
Box 442
Lake Oswego, OR 97034
Phone: 503-226-5004
E-mail: edausman@kgw.com
Officer:
P. Eric Dausman, Pres.
Represented (legal): Wiley Rein.
LPTV Stations:
Oregon: K28CQ Hood River; K40AM Hood River; K50CE Hood River; K53EI Hood River; K02JL La Pine; K04BJ La Pine; K09YE La Pine; K32CC Montgomery Ranch, etc.; K34AI North La Pine; K38DT North La Pine; K17GV Rainier; K21HG Rainier; K28IH Rainier; K31HK Rainier; K41IP Rainier; K44HM Rainier; K63AT Wallowa; K65AY Wallowa; K67BF Wallowa; K69AD Wallowa; K67AD Wasco.

RURAL SERVICES OF CENTRAL MINNESOTA INC.
1401 S. Broadway
Pelican Rapids, MN 56572
Phone: 218-863-4600
Fax: 218-863-1172
Officers:
Dave Weaklend, Pres.
Michael Ostbye, Chief Financial Officer
Ownership: Lake Region Electric Cooperative.
LPTV Stations:
Minnesota: K31CH Erhard; K39CJ Erhard; K41CS Erhard; K43CS Erhard; K51DC Erhard.

RUTH LAKE COMMUNITY SERVICE DISTRICT
PO Box 31
Mad River, CA 95552
LPTV Stations:
California: K11LV Dinsmore.

SAGA COMMUNICATIONS INC.
73 Kercheval Ave.
Suite 201
Grosse Pointe Farms, MI 48236
Phone: 313-886-7070
Fax: 313-886-7150
E-mail: bwells@sagacom.com
Officers:
Edward K. Christian, Chmn., Pres. & Chief Exec. Officer
Steven J. Goldstein, Exec. V.P., Programming
Warren Lada, Sr. V.P., Operations
Marcia K. Lobaito, V.P. & Secy.
Samuel D. Bush, V.P., Treas. & Chief Financial Officer
Ownership: Publicly held.; Edward K Christian, controlling interest.
Represented (legal): Smithwick & Belendiuk PC.
LPTV Stations:
Texas: KMOL-LP Victoria; KUNU-LP Victoria; KVTX-LP Victoria; KXTS-LP Victoria.
Commercial TV Stations:
Kansas: KOAM-DT Pittsburg; KOAM-TV Pittsburg.
Mississippi: WXVT Greenville; WXVT-DT Greenville.
Texas: KAVU-DT Victoria; KAVU-TV Victoria.
Other Holdings:
Radio.

SAGAMOREHILL BROADCASTING LLC
2 Embarcadero Center, 23rd Floor
San Francisco, CA 94111
Phone: 415-788-2755
Officer:
Louis Wall, Pres.
Ownership: Duff, Ackerman & Goodrich LP, principal..
Represented (legal): Wiley Rein.
LPTV Stations:
Wyoming: K19FX Laramie.
Commercial TV Stations:
Alabama: WNCF Montgomery; WNCF-DT Montgomery; WBMM Tuskegee.
Georgia: WLTZ Columbus; WLTZ-DT Columbus.
Nebraska: KSTF Scottsbluff; KSTF-DT Scottsbluff.
Texas: KGNS-DT Laredo; KGNS-TV Laredo.
Wyoming: KGWN-DT Cheyenne; KGWN-TV Cheyenne.

SAGE BROADCASTING CORP.
406 S. Irving St.
San Angelo, TX 76903-6941
Phones: 915-655-6006; 915-673-2345
Fax: 915-655-8461
Officers:
Paris R. Schindler, Chmn.
William Carter, Pres.
Timothy R. Brown, V.P. & Secy.
Sherry S. Hawk, V.P. & Treas.
Anne Marie Carter, Asst. Secy.

Branch Offices:
ABILENE, TX
5189 Texas Ave.
Abilene, TX 79606
Phone: 915-793-1515
Fax: 915-698-8422
SAN ANGELO, TX
406 S. Irving
San Angelo, TX 76903
Phone: 915-655-6006
Fax: 915-655-8416
Ownership: Paris R Schindler, 32%; Sherry S. Hawk, 32%; Suzanne S. Brown, 32%; Anne Marie Carter, 3%; Timothy R. Brown, 0.33%.
Represented (legal): Cohn & Marks LLP.
LPTV Stations:
Texas: KIDZ-LP Abilene; KIDV-LP Albany; KIDU-LP Brownwood; KIDT-LP Stamford; KIDB-CA Sweetwater.
Commercial TV Stations:
Texas: KXVA Abilene; KIDY San Angelo; KIDY-DT San Angelo.
Other Holdings:
Radio.

SAINTE 51 LP
Box 4159
Modesto, CA 95352-4159
Phone: 209-523-0777
Officer:
Chester Smith, Pres.
Ownership: C & N Broadcast Division Inc., gen. partner; Sainte Network Inc., gen. partner; CNBDI & SNI ownership:; Chester Smith, Pres., 50%; Naomi L. Smith, V.P., 50%; J. Wilmer Jensen, Secy.-Treas..
Represented (legal): Womble, Carlyle, Sandridge & Rice PLLC.
LPTV Stations:
California: KCSO-LP Sacramento.

SAINTE PARTNERS II LP
Box 4159
Modesto, CA 95352-4159
Phone: 209-523-0777
Fax: 209-523-0839
E-mail: csmith@sainte.tv
Ownership: C & N Broadcast Division Inc., gen. partner, 50%. votes; 1% equity; Sainte Network Inc., gen. partner, 50%. votes; 1.34% equity; Chester Smith, ltd. partner, 35.4%. equity; Naomi L. Smith, ltd. partner, 35.4%. equity; Albert I. & Virginia C. Chance, ltd. partners, 7.38%. equity; J. Wilmar Jensen, ltd. partner, 7.38%. equity; Sharon D. Sepulveda, ltd. partner, 2.91%. equity; Madeline J. Roddy, ltd. partner, 2.82%. equity; Center Family Trust, ltd. partner, 2.24%. equity; Dorothy Ibarra, ltd. partner, 2.24%. equity; Danny Roddy, ltd. partner, 0.94%. equity; Sean Roddy, ltd. partner, 0.94%. equity; CNBDI & SNI ownership:; Chester Smith, Pres., 50%; Naomi L. Smith, V.P., 50%; J. Wilmar Jensen, Secy.-Treas..
LPTV Stations:
California: K38FQ Anderson/Central Valley; K35HY Chico; KUCO-LP Chico; KXVU-LP Chico; KZVU-LP Chico; K52FK Eureka; K59FW Eureka; K67GU Eureka; KEMY-LP Eureka; KEUV-LP Eureka; KUVU-LP Eureka;

K14MN Fortuna; K08NH Oroville; K04QC Palermo; K46HI Redding; KRVU-LP Redding.
Oregon: K41ID Klamath Falls; KFBI-LP Medford; KMCW-LP Medford.
Commercial TV Stations:
California: KBVU Eureka; KBVU-DT Eureka; KCVU Paradise; KCVU-DT Paradise.

CITY OF ST. PAUL ISLAND
5900 E Tudor Rd
Anchorage, AK 99507
Phone: 907-269-5744
LPTV Stations:
Alaska: K04HM St. Paul Island.

CITY OF ST. PETERSBURG
175 5th St. N
St. Petersburg, FL 33701
Phone: 813-893-7050
LPTV Stations:
Florida: WSPF-CA St. Petersburg.

ST. REGIS TV TAX DISTRICT
PO Box 156
St. Regis, MT 59866
Phone: 406-649-2316
E-mail: commissioner@blackfoot.net
Officer:
Judy A. Stang, Information Contact
LPTV Stations:
Montana: K05DS St. Regis; K10HM St. Regis.

ST. AUGUSTINE'S COLLEGE
1315 Oakwood Ave.
Raleigh, NC 27611
Phone: 919-516-4750
Fax: 919-516-4425
Officers:
James N. Wade, Chmn.
Dr. Bernard W. Franklin, Pres. & Chief Exec. Officer
Eugene Nicholas, Chief Financial Officer
LPTV Stations:
North Carolina: W68BK Raleigh.
Other Holdings:
Radio.

ST. FRANCIS CHAMBER OF COMMERCE
Main St
St. Francis, ME 04774
LPTV Stations:
Maine: W02AU St. Francis.

COMMUNITY COUNCIL OF ST. GEORGE ISLAND
5900 E Tudor Rd
Anchorage, AK 99507
Phone: 907-269-5744
LPTV Stations:
Alaska: K04IE St. George Island.

ST. JOHN PLANTATION
1774 St John Rd
St. John Plantation, ME 04743
Phone: 207-834-6444
E-mail: stjohn@sjv.net
Officer:
Patrick J. Nadeau, Information Contact
LPTV Stations:
Maine: W11AY St. John Plantation.

ST. JOHNS TV COMMITTEE
Box 455
St. Johns, AZ 85936
LPTV Stations:
Arizona: K06BO St. Johns; K07EV St. Johns; K11CY St. Johns.

J. B. SALAZAR
139 W. Nopal St.
Uvalde, TX 78801
Phone: 830-591-1120
LPTV Stations:
Texas: KLMV-LP Laredo; K17GL Uvalde; K42GJ Uvalde; K45HM Uvalde; K47IJ Uvalde; K49HH Uvalde.

SALISBURY EDUCATIONAL BROADCASTING FOUNDATION
Box 186
Salisbury, MD 21801
LPTV Stations:
Maryland: W38BN Salisbury.

SALISH KOOTENAI COLLEGE
Hwy. 93
Box 117
Pablo, MT 59855
Phone: 406-675-4800
Fax: 406-675-4801
Officers:
Joe McDonald, Chief Exec. Officer
Audrey Reed, Chief Financial Officer
Represented (legal): Schwartz, Woods & Miller.
LPTV Stations:
Montana: K48EG Arlee; K20CP Elmo; KSKC-CA Pablo/Ronan; K28CF St. Ignatius.
Other Holdings:
TV Translator.

SALMON TV TRANSLATOR DISTRICT
PO Box 2308
Salmon, ID 83467
Phone: 208-756-2349
Officer:
Jackie Winterowd, Exec. Secy.
LPTV Stations:
Idaho: K11BD Leadore, etc.; K05BE Lemhi, etc.; K09SD Lemhi, etc.; K07PV Salmon; K30BU Salmon; K34CB Salmon; K46EC Salmon; K59AV Salmon; K65BG Salmon; K69CA Salmon; K11TY Salmon, etc.; K55AI Tendoy & Baker.

JOHN SALOV
180 W Michigan Ave
Jackson, MI 49201
Phone: 517-206-0404
E-mail: johnwjkn@comcast.net
LPTV Stations:
Florida: WTWD-LP Orlando.

SAN BERNARDINO COMMUNITY COLLEGE DISTRICT
701 S. Mount Vernon Ave.
San Bernardino, CA 92410
Phone: 909-888-6511
Officers:
Stephanie Cereceres, Chmn.
Stuart M. Bundy, Chancellor
LPTV Stations:
California: KJHP-LP Morongo Valley.
ETV Stations:
California: KVCR-TV San Bernardino.
Other Holdings:
ITFS, Radio.

SAN BERNARDINO COUNTY
73658 Old Dale Rd.
Twentynine Palms, CA 92277-3280
Phone: 760-367-1833
E-mail: tv5@verizon.net
Officer:
James Parker, Sr. Area Mgr.
LPTV Stations:
California: K15BZ Daggett; K19BS Daggett; K23BP Daggett; K35BQ Daggett; K39DW Daggett; K41CY Daggett; K48IP Daggett; K50HV Daggett; KTSK-LP Daggett; K46HT Daggett, etc.; K15FC Joshua Tree; K17GJ Joshua Tree; K21GR Joshua Tree, etc.; K25GK Joshua Tree, etc.; K15CA Lucerne Valley; K19BT Lucerne Valley; K41CB Lucerne Valley; K43EE Lucerne Valley; K48AD Lucerne Valley; K50EW Lucerne Valley; K54AD Lucerne Valley; K13WJ Morongo Valley; K14AB Morongo Valley; K16AA Morongo Valley; K21GI Morongo Valley; K30GU Morongo Valley; K32EM Morongo Valley; K34EU Morongo Valley; K36GO Morongo Valley; K40HX Morongo Valley; K48EM Morongo Valley; K03EK Newberry Springs; K06IQ Newberry Springs; K08IA Newberry Springs; K10IX Newberry Springs; K12JI Newberry Springs; K29GK Twentynine Palms, etc.; K47IB Twentynine Palms, etc.; K49DC Twentynine Palms, etc.; K51DU Twentynine Palms, etc..

SANCTUARY BROADCASTING CO. INC.
PO Box 853
Sylacauga, AL 35150
Phone: 256-207-2464
Officer:
Freddie L. Edwards, Pres.
Ownership: Sanctuary Church of God; , SCOG ownership:; Thomas E. Cox; Bobby Ray Davis; Freddie L. Edwards; Cindy Ogle, Dirs..
Represented (legal): Hall Estill.
LPTV Stations:
Alabama: W63CK Talladega; WOIL-LP Talladega.

SANDE FAMILY TRUST
16922 E. Harvard Ave.
Aurora, CO 80013
Phone: 303-368-0870
Ownership: Harriet S. Van De Sande, Trustee; Jean B. Van De Sande, Trustee.
LPTV Stations:
Colorado: KDEO-LP Aurora.

BOARD OF TRUSTEES FOR SAN DIEGO U.
5200 Campanile Dr.
MC 5400
San Diego, CA 92182
Represented (legal): Dow Lohnes PLLC.
LPTV Stations:
California: K59AL La Jolla; K67AM La Jolla.

CITY OF SAND POINT
Box 16
Sand Point, AK 99661
LPTV Stations:
Alaska: K04HV Sand Point.

SANEL VALLEY TELEVISION ASSOCIATION
13750 Mount House Rd.
Hopland, CA 95449
Phone: 707-744-1722
LPTV Stations:
California: K06FA Hopland; K10FZ Hopland; K11TD Hopland; K13ID Hopland.

DEWEY SANFORD
1354 Sunset Dr.
Box 550
Grenada, MS 38901-0550
Phones: 662-226-1354; 662-227-1494
LPTV Stations:
Mississippi: W13CS Grenada.

SANGRE DE CRISTO COMMUNCATIONS INC.
2200 7th St.
Pueblo, CO 81003
Phone: 719-544-5781
Officers:
David Whitaker, Pres. & Gen. Mgr.
Quentin Henry, Chief Engineer
Represented (legal): Dow Lohnes PLLC.
LPTV Stations:
Colorado: K19DY Canon City; K30AA Colorado Springs.

SAN JUAN BASIN AREA VOCATIONAL-TECHNICAL SCHOOL
Box 970
Cortez, CO 81321
Phone: 970-565-8457
Fax: 970-565-8450
Officers:
Howard N. Acott, Chief Exec. Officer
Jeanine Nunn, Chief Financial Officer
Ownership: State of Colorado/Montezuma County School Districts.
LPTV Stations:
Colorado: K41DE Cortez, etc..

SAN JUAN COUNTY
117 S. Main
Monticello, UT 84535
Phone: 435-587-3223
E-mail: stevesjc@frontiernet.net
LPTV Stations:
Utah: K36AK Blanding & Monticello; K38AJ Blanding, etc.; K44AG Blanding, etc.; K46AF Blanding, etc.; K04PI Bluff; K02PU Bluff & area; K13XS Bluff & area; K02PT Mexican Hat; K04PG Mexican Hat; K06NK Mexican Hat; K13XO Mexican Hat; K13YC Montezuma Creek & Aneth; K02PX Navajo Mountain School, etc.; K04PP Navajo Mountain School, etc.; K06NR Navajo Mountain School, etc.; K07XU Navajo Mountain School, etc.; K02PV Oljeto; K04OZ Oljeto; K05LF Oljeto; K06NM Oljeto; K07XO Oljeto; K11US Oljeto; K13XP Oljeto.

SAN-LEE COMMUNITY BROADCASTING INC.
Box 4646
Sanford, NC 27331
Phone: 919-776-4646
Fax: 919-776-0125
Officers:
Rudy Holland, Chmn.
Dennis Maddox, Pres.
Donald Perrell, Chief Exec. Officer
David Yarborough, Secy.
Charlie Welborn, Chief Financial Officer
LPTV Stations:
North Carolina: WBFT-CA Sanford.

SAN LUIS VALLEY TELEVISION INC.
PO Box 241
La Jara, CO 81140
Phone: 719-843-5883
Officer:
Jim Horton, Pres.
LPTV Stations:
Colorado: K45GD Romeo, etc.; K59BG Romeo, etc.; K61AZ Romeo, etc.; K65AS Romeo, etc..

SANPETE COUNTY
160 N. Main
Manti, UT 84642

Phone: 435-835-2131
LPTV Stations:
Utah: K09FM Manti, etc.; K11FP Manti, etc.; K13FF Manti, etc.; K08CC Mount Pleasant; K10CH Mount Pleasant; K12CC Mount Pleasant; K46HO Mount Pleasant; K48IL Mount Pleasant.

VILLAGE OF SAVOONGA
5900 E. Tudor Rd.
Anchorage, AK 99507
Phone: 907-269-5744
LPTV Stations:
Alaska: K09NL Savoonga.

SCHINDLER COMMUNITY TV SERVICES
Box 297
Belcourt, ND 58316
Officers:
Fred Schindler Jr., Chmn.
Sharon Trottier, Secy.-Treas.
LPTV Stations:
North Dakota: K53DH Belcourt; K55FH Belcourt; K57EY Belcourt; K59DM Belcourt; K51EX Turtle Mountain Indian Reservation; K61EF Turtle Mountain Indian Reservation; K63ER Turtle Mountain Indian Reservation; K65FE Turtle Mountain Indian Reservation.

LARRY L. SCHRECONGOST
Box 1032
Indiana, PA 15701-1032
Phone: 724-349-8849
LPTV Stations:
Pennsylvania: WLLS-LP Indiana.
Other Holdings:
Radio.

SCHURZ COMMUNICATIONS INC.
225 W. Colfax Ave.
South Bend, IN 46626
Phone: 574-287-1001
Fax: 574-287-2257
E-mail: mburdick@schurz.com
Web site: http://www.schurz.com
Officers:
Franklin D. Schurz Jr., Pres.
Gary N. Hoipkemier, Sr. V.P. & Chief Financial Officer
James M. Schurz, Sr. V.P.
Marcia K. Burdick, Sr. V.P., Bcstg.
Charles D. Pittman, Sr. V.P, Newspapers
Mary Schurz, V.P. & Secy.
Todd F. Schurz, V.P.
Scott C. Schurz, V.P.
David C. Ray, V.P.
Ownership: Franklin D. Schurz Jr.; Mary Schurz; James M. Schurz; Scott C. Schurz, 18.75%. each, Trustees.
Represented (legal): Hogan & Hartson LLP; Bryan Cave LLP.
LPTV Stations:
Missouri: K17DL Branson; K15CZ Springfield.
Virginia: W04AG Garden City, etc..
Commercial TV Stations:
Georgia: WAGT Augusta; WAGT-OT Augusta.
Indiana: WSBT-DT South Bend; WSBT-TV South Bend.
Kansas: KBSD-TV Ensign; KBSL-TV Goodland; KBSH-TV Hays; KWCH-DT Hutchinson; KWCH-TV Hutchinson; KSCW Wichita; KSCW-DT Wichita.
Missouri: KYTV Springfield; KYTV-DT Springfield.
Virginia: WDBJ Roanoke; WDBJ-DT Roanoke.
Cable Systems:
FLORIDA: CORAL SPRINGS; WESTON.
MARYLAND: HAGERSTOWN.
Newspapers:
California: Imperial Valley Press (El Centro)
Indiana: Martinsville Reporter; South Bend Tribune; Bloomington Herald Times; Bedford Times-Mail
Kentucky: Danville Advocate-Messenger; The Jessamine Journal
Maryland: Hagerstown Mail; Hagerstown Herald
Pennsylvania: Somerset Daily American
Other Holdings:
Radio.

E. W. SCRIPPS CO.
312 Walnut St.
28th Floor
Cincinnati, OH 45202
Phone: 513-977-3000
Fax: 513-977-3721
E-mail: clabes@scripps.com
Web site: http://www.scripps.com
Officers:
William R. Burleigh, Chmn.
Kenneth W. Lowe, Pres. & Chief Exec. Officer
Richard A. Boehne, Exec. V.P. & Chief Operating Officer
Joseph G. NeCastro, Exec. V.P. & Chief Financial Officer
Anatolio B. Cruz III, Exec. V.P. & Gen. Counsel
Jennifer L. Weber, Sr. V.P., Human Resources
John F. Lansin, Sr. V.P., Scripps Networks
William B. Peterson, Sr. V.P., Television Station Group
Mark G. Contreras, Sr. V.P., Newspapers
Tim Peterman, Sr. V.P., Interactive Media
Mark S. Hale, Sr. V.P., Technology Operations
Lori A. Hickok, V.P. & Controller
M. Denise Kuprionis, V.P., Secy. & Dir., Legal Affairs
Timothy E. Stautberg, V.P., Communications & Investor Relations
E. John Wolfzom, V.P. & Treas.
Ownership: The Edward W. Scripps Trust, Edward W. Scripps, Nackey E. Scagliotti & John Burlingame, Trustees, 87.5%. votes; 35.6 assets; The John P. Scripps Trust, Paul K. Scripps, Peter R. Ladow & Barbara Scripps Evans, Trustees, 7.9%. votes; 1.4% assets; Paul K. Scripps, 0.90%. votes; remainder publicly held..
Represented (legal): Baker Hostetler LLP.
LPTV Stations:
Arizona: K44CN Cottonwood; K52CM Flagstaff; K57FY Kingman; K47DJ Prescott.
Commercial TV Stations:
Arizona: KNXV-DT Phoenix; KNXV-TV Phoenix.
Florida: WFTS-DT Tampa; WFTS-TV Tampa; WPTV West Palm Beach; WPTV-DT West Palm Beach.
Kansas: KMCI Lawrence; KMCI-DT Lawrence.
Maryland: WMAR-DT Baltimore; WMAR-TV Baltimore.
Michigan: WXYZ-DT Detroit; WXYZ-TV Detroit.
Missouri: KSHB-DT Kansas City; KSHB-TV Kansas City.
Ohio: WCPO-DT Cincinnati; WCPO-TV Cincinnati; WEWS-DT Cleveland; WEWS-TV Cleveland.
Oklahoma: KJRH Tulsa; KJRH-DT Tulsa.
Newspapers:
Alabama: Birmingham Post-Herald
California: Redding Record Searchlight, Ventura Star Newspapers
Colorado: Boulder Daily Camera, Denver Rocky Mountain News
Florida: Fort Pierce Tribune, Naples Daily News, The Stuart News, Vero Beach Press-Journal
Indiana: Evansville Courier-Press
Kentucky: The Kentucky Post
New Mexico: The Albuquerque Tribune
Ohio: The Cincinnati Post
South Carolina: Anderson Independent Mail
Tennessee: The Commercial Appeal (Memphis), The Knoxville News Sentinel
Texas: Abilene Reporter News, Corpus Christi Caller-Times, Standard Times (San Angelo), Times Record News (Wichita Falls)
Washington: Bremerton Sun
Other Holdings:
Cable Network: Do It Yourself Network, Fine Living Network, The Home & Garden Television Network; TV Food Network (majority interest)
Features syndicator: United Media, licensor & syndicator of news features & comics
Production: Scripps Productions, producer of cable programs.

CITY OF SELAWIK
Box 49
Selawik, AK 99770
Phone: 907-269-5744
LPTV Stations:
Alaska: K02JU Selawik.

SELECTIVE TV INC.
2308 S. Broadway
Box 665
Alexandria, MN 56308
Phone: 320-763-5924
Officers:
Merv Mock, Pres.
Ann Malmgren, Secy.-Treas.
Ownership: Non-profit organization--Alexandria, MN.
Represented (legal): Rosenman & Colin LLP.
LPTV Stations:
Minnesota: K14LZ Alexandria; K16CO Alexandria; K18DG Alexandria; K21GN Alexandria; K26CL Alexandria; K30AF Alexandria; K32EB Alexandria; K34AF Alexandria; K38AC Alexandria; K48DV Alexandria; K50DB Alexandria; K52DZ Alexandria; K55ID Alexandria; K58DS Alexandria; K60EJ Alexandria; K62AU Alexandria; K65HD Alexandria; K67HI Alexandria; K60AB Appleton.
Other Holdings:
TV Translator.

SEVENTH DAY ADVENTIST COMMUNITY HEALTH SERVICES OF GREATER NEW YORK
351 Jackson St.
No. 9
Hempstead, NY 11550
Phone: 516-627-2210
Officers:
Richard Marker, Pres.
Earl G. Knight, Exec. Secy.
Rubin Merino, Dir., Communications Services
Benjamin Santana, Treas.
Ownership: Greater New York Corp. of Seventh Day Adventists. Non-profit organization.
Represented (legal): Donald E. Martin.
LPTV Stations:
New York: W29CF Hempstead.

SEVIER COUNTY
Courthouse Bldg.
Richfield, UT 84701
Phone: 435-896-9262
Officer:
Johnny C. Parsons, Technical Advisor
LPTV Stations:
Utah: K13YL Fishlake Resort; K47BD-D Juab County (rural); K18HO Salina & Redmond; K23FK Salina & Redmond.

CITY OF SEWARD
Box 167
Seward, AK 99664
LPTV Stations:
Alaska: K03FO Seward; K07PG Seward.

SGI PARTNERS LP
437 5th Ave., 11th Floor
New York, NY 10016-2205
Phone: 203-353-8555
LPTV Stations:
New York: WRNN-LP Nyack.

JOSEPH W. SHAFFER
Box 10310
Prescott, AZ 86304-0310
Phone: 928-717-0828
E-mail: jshaffer@shafcomm.com
LPTV Stations:
Florida: W21BK Tallahassee.
New Mexico: K43HW Albuquerque.
Other Holdings:
Radio.

VILLAGE OF SHAGELUK
5900 E. Tudor Rd.
Anchorage, AK 99507
Phone: 907-269-5744
LPTV Stations:
Alaska: K10KH Shageluk.

NORMAN R. SHARPE
6101 W. Michelle Dr.
Glendale, AZ 85308
Phone: 602-582-8087
LPTV Stations:
Arizona: K30EP Wickenburg.

TIA SHAW
788 Riford Rd.
Craig, CO 81625
Phone: 970-826-2662
LPTV Stations:
Colorado: K27FA Craig.

SHEBOYGAN COMMUNITY BROADCASTING LLC
3718 Boca Pointe Dr
Sarasota, FL 34238-5550
Phone: 941-925-2002
E-mail: khancock2000@aol.com
Officer:
Cathleen Hancock, Mgr.
Represented (legal): Shainis & Peltzman Chartered.
LPTV Stations:
Wisconsin: W16BS Sheboygan.

SHEEP MOUNTAIN TELEVISION CLUB
210 S Douglas
Glendive, MT 59330
LPTV Stations:
Montana: K07EK Terry Creek, etc..

DOUGLAS L. SHELDAHL
Box 201
Hudey, IA 50124
Phone: 515-597-3138
LPTV Stations:
Wisconsin: W44BF La Crosse.
Other Holdings:
LPTV: See TV-45 Inc..

TWYLA P. SHELDAHL TRUSTEE, R. B. SHELDAHL ESTATE
6825 N.W. 100th St.
Johnston, IA 50131
Phone: 515-986-3355
LPTV Stations:
Iowa: K39EX Iowa City.

SHENANDOAH VALLEY EDUCATIONAL TV CORP.
298 Port Republic Rd.
Harrisonburg, VA 22801

Phone: 703-434-5391
Officer:
Maurice J. Bresnahan, Chief Exec. Officer
Ownership: Community owned.
Represented (legal): Covington & Burling.
LPTV Stations:
Virginia: W50CM Charlottesville; W45AW Fulks Run.
ETV Stations:
Virginia: WVPY Front Royal; WVPY-DT Front Royal; WVPT Staunton; WVPT-DT Staunton.

SHERIDAN COUNTY, KS
PO Box 899
Hoxie, KS 67740
LPTV Stations:
Kansas: K69DB Hoxie, etc..

SHERIDAN COUNTY, MT
100 W. Laurel Ave.
Plentywood, MT 59254
Phone: 406-765-1660
LPTV Stations:
Montana: K46GS Plentywood.

SHERJAN BROADCASTING CO. INC.
1520 N.W. 79th Ave.
Miami, FL 33126
Phone: 305-381-8417
Officers:
Omar Romay, Chmn. & Chief Exec. Officer
Sherwin Grossman, Pres.
Julio Defrancesco, Chief Operating Officer
Marcelo Soldano, Chief Financial Officer
Represented (legal): Freeman, Haber, Rojas & Stanham LLP.
LPTV Stations:
Florida: WJAN-CA Miami.

SHIELDS VALLEY TV TAX DISTRICT
439 Flathead Creek Rd.
Wilsall, MT 59086
Phone: 406-578-2066
Officers:
Bob Queen, Chmn.
Tom Sarrazin, Pres.
Kelly Woosley, Secy.-Treas.
LPTV Stations:
Montana: K44DI Clyde Park, etc.; K17BT Livingston.

SHOO FLY TV TRANSLATOR STATION ASSOCIATION
PO Box 1011
Cooke City, MT 59020-1011
Phone: 406-838-2166
E-mail: sliebl@juno.com
LPTV Stations:
Montana: K11GE Cooke City, etc.; K13FW Cooke City, etc..

VILLAGE OF SHUNGNAK
Shungnak, AK 99773
LPTV Stations:
Alaska: K09NH Shungnak.

SIERRA GRANDE TV COOPERATIVE INC.
Box 187
Des Moines, NM 88418
LPTV Stations:
New Mexico: K48JH Capulin & Des Moines.

SIERRA JOINT COMMUNITY COLLEGE DISTRICT
5000 Rocklin Rd.
Rocklin, CA 95677
Phone: 916-781-0406
Fax: 916-781-0455
Officers:
Kevin M. Ramirez, Pres. & District Superintendent
Brian Haley, Dean, Learning Resources Center
Deborah Blue, V.P., Instruction
John DeLury, Chief Financial Officer
LPTV Stations:
California: K16CX Grass Valley.

SIGNAL ABOVE LLC
6139 Franklin Park Rd
McLean, VA 22101-4214
Phone: 703-761-5013
E-mail: awf@gg-law.com
Ownership: A. Wray Fitch III, 33.3%. votes, 16.67 assets; James A. Gammon, 33.3%. votes, 16.67 assets; George R. Grange II, 33.3%. votes, 16.67 assets; Elizabeth B. Fitch, 16.67%. assets; Joanne M. Gammon, 16.67%. assets; Kathy M. Grange, 16.67%. assets.
Represented (legal): Gammon & Grange PC.
LPTV Stations:
Virginia: W42BE Fairfax.

MARK SILBERMAN
c/o MS Communications LLC, 1121 N. Waverly Place
Milwaukee, WI 53202
Phone: 414-765-9737
E-mail: brettmaz@tds.net
Represented (legal): Womble, Carlyle, Sandridge & Rice PLLC.
LPTV Stations:
North Dakota: K57JD Wilton.
Texas: K57JI Evant.
Other Holdings:
Broadcast: See MS Communications LLC.

MARY R. SILVER
425 McFarland
Kerrville, TX 78029
Phones: 830-792-5842; 830-792-5100
E-mail: mary@kvhc.com
Web site: http://www.kvhc.com
LPTV Stations:
Texas: KVHC-LP Kerrville.

SILVERTON BROADCASTING CO. LLC
116 Tigertail Rd.
Los Angeles, CA 90049
Phone: 310-476-2217
Ownership: Barry Silverton, Pres..
Represented (legal): Drinker Biddle & Reath LLP.
LPTV Stations:
Wyoming: K69DD Bondurant; K56BT Jackson; K22CI Lander; K55BL Sheridan, etc.; K13NZ Shoshoni; K35CV Shoshoni; K08AA Wyodak, etc..
Commercial TV Stations:
Wyoming: KTWO-DT Casper; KTWO-TV Casper.

JAMES F. SIMPSON
23646 Wilderness Canyon Rd
Rapid City, SD 57702
Phone: 605-355-0024
LPTV Stations:
South Dakota: KAUN-LP Sioux Falls; KCWS-LP Sioux Falls.
Commercial TV Stations:
South Dakota: KWSD Sioux Falls; KWSD-DT Sioux Falls.

SINCLAIR BROADCAST GROUP INC.
10706 Beaver Dam Rd.
Cockeysville, MD 21030
Phone: 410-568-1500
Fax: 410-568-1533
E-mail: comments@sbgi.net
Web site: http://www.sbgi.net
Officers:
David D. Smith, Pres. & Chief Exec. Officer
David B. Amy, Exec. V.P. & Chief Financial Officer
J. Duncan Smith, V.P. & Secy.
Frederick G. Smith, V.P.
Barry M. Faber, V.P. & Gen. Counsel
Nat S. Ostroff, V.P., New Technology
Lucy Rutishauser, V.P., Corp. Finance & Treas.
Donald H. Thompson, V.P., Human Resources
Tom Waters, V.P., Purchasing
David R. Bochenek, Chief Accounting Officer
Ownership: David D. Smith, 24.6%. votes, 11.5% equity; J. Duncan Smith, 25.1%. votes, 11.4% equity; Frederick G. Smith, 19.2%. votes, 9.2% equity; Robert E. Smith, 17%. votes, 7.7% equity.
Represented (legal): Pillsbury Winthrop Shaw Pittman LLP.
LPTV Stations:
Alabama: W62BG Birmingham.
Iowa: K13MN Washington.
New York: W16AX Ithaca.
North Carolina: W06AQ Bat Cave, etc.; W12AQ Black Mountain; W05AP Brasstown, etc.; W08AN Bryson City, etc.; W12AU Burnsville; W05AF Cherokee; W11AJ Franklin; W12CI Hot Springs; W06AP Maggie Valley, etc.; W10AP Marion, etc.; W06AL Oteen/Warren; W11AQ Robbinsville, etc.; W06AN Sapphire Valley, etc.; W06AD Spruce Pine; W05AE Sylva, etc.; W05AC Tryon, etc.; W12AR Waynesville, etc..
Ohio: W68AQ Dayton.
South Carolina: W05AO Pickens.
Commercial TV Stations:
Alabama: WABM Birmingham; WABM-DT Birmingham; WTTO Homewood; WTTO-DT Homewood.
Florida: WFGX Fort Walton Beach; WFGX-DT Fort Walton Beach; WEAR-DT Pensacola; WEAR-TV Pensacola; WTWC-DT Tallahassee; WTWC-TV Tallahassee.
Illinois: WYZZ-DT Bloomington; WYZZ-TV Bloomington; WICD Champaign; WICD-DT Champaign; WICS Springfield; WICS-DT Springfield.
Iowa: KGAN Cedar Rapids; KGAN-DT Cedar Rapids; KDSM-DT Des Moines; KDSM-TV Des Moines.
Kentucky: WDKY-DT Danville; WDKY-TV Danville.
Maine: WGME-DT Portland; WGME-TV Portland.
Maryland: WBFF Baltimore; WBFF-DT Baltimore.
Massachusetts: WGGB-DT Springfield; WGGB-TV Springfield.
Michigan: WSMH Flint; WSMH-DT Flint.
Minnesota: WUCW Minneapolis; WUCW-DT Minneapolis.
Missouri: KBSI Cape Girardeau; KBSI-DT Cape Girardeau; KDNL-DT St. Louis; KDNL-TV St. Louis.
Nevada: KVCW Las Vegas; KVCW-DT Las Vegas; KVMY Las Vegas; KVMY-DT Las Vegas.
New York: WNYO-DT Buffalo; WNYO-TV Buffalo; WUTV Buffalo; WUTV-DT Buffalo; WUHF Rochester; WUHF-DT Rochester; WSYT Syracuse; WSYT-DT Syracuse.
North Carolina: WLOS Asheville; WLOS-DT Asheville; WRDC Durham; WROC-DT Durham; WMYV Greensboro; WMYV-DT Greensboro; WLFL Raleigh; WLFL-DT Raleigh; WXLV-DT Winston-Salem; WXLV-TV Winston-Salem.
Ohio: WSTR-DT Cincinnati; WSTR-TV Cincinnati; WSYX Columbus; WSYX-DT Columbus; WKEF Dayton; WKEF-DT Dayton.
Oklahoma: KOCB Oklahoma City; KOCB-DT Oklahoma City; KOKH-DT Oklahoma City; KOKH-TV Oklahoma City.
Pennsylvania: WPGH-DT Pittsburgh; WPGH-TV Pittsburgh; WPMY Pittsburgh; WPMY-DT Pittsburgh.
South Carolina: WMMP Charleston; WMMP-DT Charleston.
Tennessee: WUXP-DT Nashville; WUXP-TV Nashville; WZTV Nashville; WZTV-DT Nashville.
Texas: KMYS Kerrville; KMYS-DT Kerrville; KABB San Antonio; KABB-DT San Antonio.
Virginia: WTVZ-DT Norfolk; WTVZ-TV Norfolk; WRLH-DT Richmond; WRLH-TV Richmond.
West Virginia: WCHS-DT Charleston; WCHS-TV Charleston.
Wisconsin: WMSN-DT Madison; WMSN-TV Madison; WCGV-DT Milwaukee; WCGV-TV Milwaukee; WVTV Milwaukee; WVTV-DT Milwaukee.

SIOUXLAND CHRISTIAN BROADCASTING
1000 E. 41st St.
Sioux Falls, SD 57105
Phone: 605-332-5565
Officers:
Mike Nichols, Chmn.
Roy L. McGreevy, Chief Exec. Officer
Roger Swanson, Secy.-Treas.
Ownership: Non-profit corp--Sioux Falls, SD.
Represented (legal): Woods, Fuller, Shultz & Smith PC.
LPTV Stations:
South Dakota: K53EG Sioux Falls.

SITKA SCHOOL DISTRICT
300 Kostromeninoff St.
Sitka, AK 99835
Phone: 907-747-8622
Fax: 907-966-1260
Officer:
John Holst, Superintendent
LPTV Stations:
Alaska: K03GJ Sitka.

SLATER BUTTE TRANSLATOR CO.
Box 185
Happy Camp, CA 96039-0185
LPTV Stations:
California: K07IX Happy Camp; K09PI Happy Camp, etc.; K11GO Happy Camp, etc.; K13GL Happy Camp, etc..

SLEETMUTE VILLAGE COUNCIL
5900 E. Tudor Rd.
Anchorage, AK 99507
Phone: 907-269-5744
LPTV Stations:
Alaska: K12MD Sleetmute.

MICHAEL A. SLEEZER
101 Park St.
Gloversville, NY 12078
LPTV Stations:
New York: WFNY-CA Gloversville.

BOB SMARTT
217 W. Commerce St.
Lewisburg, TN 37091
Phone: 931-359-6641
LPTV Stations:
Tennessee: W34OB Lewisburg.

FRANCES S. SMITH
c/o NCN Cable Advertising
2911 Shortcut Rd.
Pascagoula, MS 39567
Phone: 228-762-0464
Fax: 228-769-7771
E-mail: ken@ncn.tv
Web site: http://www.WKFK.com

LPTV Stations:
Mississippi: WKFK-LP Pascagoula.

JOHN W. SMITH JR.
515 Potters Lane
Clarksville, IN 47129
Phone: 812-284-9595
Represented (legal): Hardy, Carey, Chautin & Balkin LLP.
LPTV Stations:
Indiana: WJYL-CA Clarksville; WVHF-CA Jeffersonville, etc..

SMITH MEDIA LICENSE HOLDINGS LLC
One Federal St., 23rd Floor
Boston, MA 02110
Phone: 617-350-1500
E-mail: margaret@smith-tv.com
Ownership: Smith Media LLC; SMLLC ownership:; Frontyard Management LLC, 55.56%. votes; Smith Television of New York Inc., 44.44%. votes; FMLLC ownership:; Barry Baker; Roy F. Coppedge III; Barbara M. Ginader, 33.3%. each; STONYI ownership:; Robert N. & Anne Smith Trust; RNAST ownership:; Leslie J. Goldman, Trustee, 25%; Anne Smith, Trustee, 25%; Jennifer Smith, Special Trustee, 25%; Michael D. Smith, Special Trustee, 25%.
Represented (legal): Dow Lohnes PLLC.
LPTV Stations:
Alaska: K13KU Delta Junction; K13OC Douglas, etc.; K03FW Kenai, etc.; K13MZ Usibelli, etc..
California: K57BC San Luis Obispo, etc..
Commercial TV Stations:
Alaska: KIMO Anchorage; KIMO-DT Anchorage; KATN Fairbanks; KATN-DT Fairbanks; KJUD Juneau; KJUD-DT Juneau.
California: KEYT-DT Santa Barbara; KEYT-TV Santa Barbara.
New York: WKTV Utica; WKTV-DT Utica.
Vermont: WFFF-DT Burlington; WFFF-TV Burlington.

SMOKE AND MIRRORS LLC
No. 10 Media Center Dr.
Lake Havasu City, AZ 86403
Phone: 928-855-1051
E-mail: maddog@maddog.net
Ownership: Rick L. Murphy, Managing Member.
Represented (legal): Koerner & Olender PC.
LPTV Stations:
Arizona: K16GB Kingman; KBBA-LP Lake Havasu City.
Nevada: K67HO Laughlin.

SMOKY HILLS PUBLIC TELEVISION CORP.
604 Elm St.
Box 9
Bunker Hill, KS 67626
Phone: 785-483-6990
Fax: 785-483-4605
E-mail: lbreeden@shptv.org
Officers:
Belita Donahue, Chmn.
Lawrence Holden, Chief Exec. Officer
Nicholas V. Slechta, Exec. Dir. & Gen. Mgr.
Mitchell O'Leary, Treas.
Russell Townsley, Secy.
Weller Randall, Secy.
Mary Anderson, Treas.
Represented (legal): Dow Lohnes PLLC.
LPTV Stations:
Kansas: K64BS Concordia; K23BU Goodland; K39BS Norton; K15CG Oakley; K32BY Oberlin; K66CD Phillipsburg.
ETV Stations:
Kansas: KWKS-DT Colby; KDCK-DT Dodge City; KOOD Hays; KOOD-DT Hays; KSWK Lakin; KSWK-DT Lakin.

SMOKY VALLEY TV DISTRICT
Box 1517
Round Mountain, NV 89045-1517
Phone: 702-377-2044
Officers:
Charles H. Coleman, Chmn. & Technical Dir.
Dan Zampirro, Vice Chmn.
Ben Canfield, Secy.-Treas.
Ownership: Non-profit, community-supported organization.
LPTV Stations:
Nevada: K42EK Round Mountain; K45EY Round Mountain; K55HQ Round Mountain; K61GL Round Mountain; K63FP Round Mountain.

SODA MOUNTAIN BROADCASTING INC.
2295 Coburg Rd.
Suite 200
Eugene, OR 97401
Phone: 541-485-5611
Officers:
Carolyn S. Chambers, Chmn. & Chief Exec. Officer
Scott Chambers, Pres. & Chief Operating Officer
John C. Ohm, Secy.-Treas.
James Plummer, Chief Financial Officer
Ownership: Carolyn S. Chambers, see Chambers Communications Corp.
LPTV Stations:
California: K36HM Fort Dick; K17BA Yreka, etc..
Oregon: K52AS Altamont, etc.; K15BP Grants Pass.

SON BROADCASTING INC.
Box 4338
Albuquerque, NM 87196
Phone: 505-345-1991
Fax: 505-474-4998
Officers:
Belarmino R. Gonzales, Pres.
Richard Shakarian, V.P.
Angie Gonzales, V.P.
Marcimiliano Baca, V.P. & Treas.
Clem M. Dixon, Secy.
Ownership: Belarmino R Gonzalez.
Represented (legal): Sosa Law Firm.
LPTV Stations:
New Mexico: K28CE Socorro; K43IA Taos.
Commercial TV Stations:
New Mexico: KCHF Santa Fe; KCHF-DT Santa Fe.
Other Holdings:
TV Translators.

SONRISE COMMUNICATIONS INC.
308 Pine St.
West Monroe, LA 71291
Phone: 318-323-4668
LPTV Stations:
Louisiana: KWMS-LP West Monroe.

SORENSEN TELEVISION SYSTEMS INC.
111 Chalen Santo Papa
Suite 800
Hagatna, GU 96910
Phone: 671-477-5700
Officers:
Rex W. Sorensen, Chmn. & Pres.
John Anderson, Pres., News Div.
Curtis Dancoe, V.P.
Margaret Agulto, Secy.
Ownership: Rex W. Sorensen, 97.58%; John Anderson, 2.4%; Curtis Dancoe, .02%.
Represented (legal): Kaye Scholer LLP.
LPTV Stations:
Guam: KEQI-LP Dededo.
Mariana Islands: KPPI-LP Garapan & Saipan.
Commercial TV Stations:
Guam: KTGM Tamuning.

SOUND MEDIA INC.
Box 3106
Boone, IA 28606
Phone: 828-262-0990
LPTV Stations:
North Carolina: WTBL-LP Lenoir.

SOUTH CENTRAL COMMUNICATIONS CORP.
PO Box 3848
Evansville, IN 47736-3848
Phone: 812-424-8284
Officers:
John D. Engelbrecht, Pres., Chief Exec. & Operating Officer
Robert Shirel, Chief Financial Officer

Branch Offices:
KNOXVILLE, TN
1100 Sharps Ridge
Box 27100
Knoxville, TN 37927
Phone: 865-525-6000
NASHVILLE, TN
504 Rosedale Ave.
Box 40506
Nashville, TN 37204
Phone: 615-259-9393
Ownership: John D Engelbrecht, 80%; John P Engelbrecht, 19%; Bettie A Engelbrecht, 1%.
Represented (legal): Fletcher, Heald & Hildreth PLC.
LPTV Stations:
Indiana: WEOA-LP Evansville.
Kentucky: W50CI Louisville.
Tennessee: WEZK-LP Knoxville; WJDE-LP Nashville; WRMX-LP Nashville; WJZC-LP Sevierville.
Other Holdings:
Radio.

SOUTH CENTRAL ELECTRIC ASSN.
County Rd. W
Box 150
St. James, MN 56081
Phone: 507-375-3164
LPTV Stations:
Minnesota: K14KD Frost; K18EY Frost; K27FI Frost; K31EF Frost; K36FI Frost; K51KB Frost.

SOUTH DAKOTA BOARD OF DIRECTORS FOR EDUCATIONAL TELECOMMUNICATIONS
Cherry & Dakota Sts.
Box 5000
Vermillion, SD 57069-5000
Phone: 605-677-5861
Fax: 605-677-5010
E-mail: don.forseth@sdpb.org
Web site: http://www.sdpb.org
Officers:
Julie Anderson, Executive Dir.
Bob Bosse, Television Dir.
Terry Spencer, Development Dir.
Fritz Miller, Marketing Dir.
Carol Robertson, Marketing Dir.
Brian Blevins, Promotion Producer
Amber Anders, Continuity Mgr.
Ownership: Julie Andersen; Otto Doll; Joseph Dondelinger; Kay Jorgensen; Rick Knobe; David Law; Robert Perry; Mark Shlanta; Sue White; Glenda Woodburn, Directors.
Represented (legal): Cohn & Marks LLP.
LPTV Stations:
South Dakota: K07JD Aberdeen; K20FT Belle Fourche; K64AL Edgemont; K09UN Mitchell; K06HG Pine Ridge; K55AV Pringle; K17ES Spearfish; K50FH Wagner; K13PN Wasta.
ETV Stations:
South Dakota: KDSD-DT Aberdeen; KDSD-TV Aberdeen; KESD-DT Brookings; KESD-TV Brookings; KPSD-DT Eagle Butte; KPSD-TV Eagle Butte; KQSD-DT Lowry; KQSD-TV Lowry; KZSD-DT Martin; KZSD-TV Martin; KTSD-DT Pierre; KTSD-TV Pierre; KBHE-DT Rapid City; KBHE-TV Rapid City; KCSD-DT Sioux Falls; KCSD-TV Sioux Falls; KUSD-DT Vermillion; KUSD-TV Vermillion.
Other Holdings:
Radio.

SOUTHEAST ISLAND SCHOOL DISTRICT
5900 E. Tudor Rd.
Anchorage, AK 99507
Phone: 907-269-5744
LPTV Stations:
Alaska: K09NP Cape Pole.

SOUTHERN GREENLEE COUNTY TV ASSN. INC.
Box 440
222 N. Hwy. 75
Duncan, AZ 85534
Phone: 520-359-2503
E-mail: miltj@dvec.org
LPTV Stations:
Arizona: K33DA Duncan; K35CP Duncan; K39CM Duncan; K41CV Duncan; K43CN Duncan; K47DA Duncan; K49CH Duncan; K51DG Duncan; K53DL Duncan; K55DM Duncan, etc.; K57CU Duncan, etc.; K65CM Duncan, etc.; K67CP Duncan, etc.; K69DG Duncan, etc.; K02FV York, etc.; K07IR York, etc.; K11JJ York, etc..

SOUTHERN TELEVISION & RADIO LLC
1325 Lyndhurst Way
Roswell, GA 30075
Phone: 770-642-6717
Ownership: James Christian Hawkins, Partner.
LPTV Stations:
Georgia: W19CP Moultrie; W12DA Tifton.

SOUTHERN TV CORP.
9661 82nd Ave. N
Seminole, FL 33777
Phone: 727-319-6100
Fax: 727-397-0785
Officers:
Dan L. Johnson, Chmn., Pres. & Chief Exec. Officer
Charles E. Robb, Chief Operating & Financial Officer
Jo Johnson, V.P.
Robert G. Keelean, Secy.-Treas.
Ownership: Betty Johnson, 42.5%; Dan L. Johnson; Robert G. Keelean, 30%. Kim Doniel, 10%; William Doniel; Lisa Keelean, 5%; Robert G. Keelean Jr., 5%; Mabel Reed Young, 5%; Donald Chervier, 2.5%.
Represented (legal): Irwin, Campbell & Tannenwald PC.

LPTV Stations:
Georgia: W41CR Hinesville-Richmond; WGCW-LP Savannah; WGSA-CA Savannah; W25CQ Statesboro.
Commercial TV Stations:
Georgia: WGSA Baxley; WGSA-DT Baxley.

SOUTH FORK TV ASSOCIATION
925 6th St.
Room 207
Del Norte, CO 81132-3243
Phone: 719-657-2744
E-mail: rgcommissioner@riograndecounty.org
LPTV Stations:
Colorado: K41DJ Del Norte & South Fork; K02EX South Fork, etc.; K18DE South Fork, etc.; K57BW South Fork, etc..

SOUTH LAKE PROPERTY OWNERS ASSOCIATION
Box 296
Lake Isabella, CA 93240
LPTV Stations:
California: K08FX Lake Isabella; K10GC Lake Isabella; K12HL Lake Isabella.

SOUTH LANE TV INC.
PO Box 301
Cottage Grove, OR 97424
Phone: 541-942-9804
E-mail: mark_buckbee@blm.gov
LPTV Stations:
Oregon: K52CV Cottage Grove; K54CL Cottage Grove; K56DK Cottage Grove; K58CT Cottage Grove; K60DO Cottage Grove; K69AV Cottage Grove; K53FJ London Springs; K55HE London Springs; K57GW London Springs; K59FS London Springs.

SOUTH SEAS BROADCASTING INC.
9408 Grand Gate St.
Las Vegas, NV 89143-1397
Phone: 702-898-4669
Fax: 208-567-8865
E-mail: larry@khjradio.com
Web site: http://www.southseasbroadcasting.com
Officer:
Larry G. Fuss, Pres.
LPTV Stations:
American Samoa: WVUV-LP Pago Pago.

SOUTHWEST COLORADO TV TRANSLATOR ASSN.
c/o Wayne Johnson
Box 1570
Cortez, CO 81321-1570
Phone: 970-565-2129
E-mail: swcotv@frontier.net
Web site: http://www.swcotv.org
Ownership: State government entity.
Represented (legal): Garvey Schubert Barer.
LPTV Stations:
Colorado: K14JS Cortez; K16CT Cortez; K24CH Cortez; K25JN-D Cortez; K26CI Cortez; K27IG Cortez; K29GO Cortez; K31CT Cortez; K39EY Cortez; K49EQ Cortez; K51DB Cortez; K35CH Cortez & Mancos, etc.; K07UY Cortez, etc.; K09DM Cortez, etc.; K11LP Cortez, etc.; K18DR Cortez, etc.; K20DI Cortez, etc.; K22CU Cortez, etc.; K28EB Cortez, etc.; K30HJ Cortez, etc.; K56JI-D Cortez, etc.; K57KA-D Cortez, etc.; K58IV-D Cortez, Mancos, etc.; K02OG Dolores; K04NK Dolores; K05GA Dolores; K06NT Dolores; K08LL Dolores; K10MZ Dolores; K13AT Dolores; K15GU Dove Creek; K17GE Dove Creek; K19GB Dove Creek; K21GT Dove Creek; K23GF Dove Creek; K30DC Dove Creek; K32EY Dove Creek; K34IA Dove Creek; K48BK Dove Creek; K02QI Hesperus; K04PJ Hesperus; K13XX Hesperus; K02OU Ismay Canyon; K04OO Ismay Canyon; K05JW Ismay Canyon; K10NY Ismay Canyon; K13XG Ismay Canyon; K02OS Weber Canyon; K04ON Weber Canyon; K08MB Weber Canyon; K10OD Weber Canyon; K13XH Weber Canyon.

SOUTHWESTERN ADVENTIST U.
Keene, TX 76059
Phone: 817-556-4764
Fax: 817-556-4744
LPTV Stations:
Texas: KGSW-LP Keene.

SPANISH BROADCASTING SYSTEM INC.
2601 S. Bayshore Dr.
Penthouse 2
Coconut Grove, FL 33133
Phone: 305-441-6901
Officers:
Raul Alarcon Jr., Chmn., Pres. & Chief Exec. Officer
Marko Radlovic, Chief Operating Officer
Joseph A. Garcia, Exec. V.P., Secy. & Chief Financial Officer
William B. Tanner, Exec. V.P., Programming
Ownership: Raul Alarcon Jr., 78.8%. vote; 32.5% equity; Pablo Raul Alarcon Sr., 3.6%. vote; 1.5% equity.
Represented (legal): Kaye Scholer LLP.
LPTV Stations:
Florida: WSBS-CA Miami.
Commercial TV Stations:
Florida: WSBS-DT Key West; WSBS-TV Key West.

SPANISH INDEPENDENT BROADCAST NETWORK LLC
5030 E. Warner Rd.
Suite 3
Phoenix, AZ 85044-3372
Phone: 480-961-4353
LPTV Stations:
Arizona: K53GF Phoenix.

SPECIALTY BROADCASTING CORP.
Box 418
Winter Park, FL 32790
Phone: 407-740-8422
LPTV Stations:
Florida: WSWF-LP Union Park.

SPECTRUM MEDIA
605 Green Meadow
Colleyville, TX 76034
Ownership: Mary H Atkins.
LPTV Stations:
Texas: K56DF Amarillo.

THE SPIRIT OF THE LORD MINISTRIES
PO Box 21058
Cheyenne, WY 82003
Phone: 307-632-5882
E-mail: tsotlordm@aol.com
Officer:
Andrew Baktamarian, Pres.
LPTV Stations:
Wyoming: KGSC-LP Cheyenne.

SPIRIT PRODUCTIONS INC.
Box 3161
Tequesta, FL 33469
Phone: 561-746-0170
Fax: 561-575-5360
LPTV Stations:
Florida: WWJV-LP Jupiter.

SPOKANE SCHOOL DISTRICT NO. 81
N. 200 Bernard St.
Spokane, WA 99201
Phone: 509-353-5777
Ownership: Public school district governed by 5 elected dirs..
LPTV Stations:
Idaho: K44EC Coeur d'Alene; K53GN Lewiston.
Montana: K32EU Missoula.
Washington: K61AY Baker Flats area.
ETV Stations:
Washington: KSPS-DT Spokane; KSPS-TV Spokane.

SPOKANE TELEVISION INC.
500 W. Boone Ave.
Spokane, WA 99201
Phone: 509-324-4000
Fax: 509-328-5274
Ownership: Evening Telegram Co.. ETC is also principal of Morgan Murphy Stations, see listing in Ownership of Commerical TV Stations.
Represented (legal): Rini Coran PC.
LPTV Stations:
Idaho: KMNZ-LP Coeur d'Alene; K45FZ Lewiston.
Washington: KUMN-LP Moses Lake; KXMN-LP Spokane, etc.; K32FN Wenatchee.
Other Holdings:
Radio.

SPRINGVILLE COMMUNITY TV INC.
Box 701
Springville, CA 93265
LPTV Stations:
California: K07HA Camp Nelson, etc.; K09VI Springville; K11FU Springville; K13PG Springville.

SQUIRREL BROADCASTING LLC
16 San Filippo Circle
Rochester, NY 14625
Phone: 585-671-8576
E-mail: djsmiz@rochester.rr.com
Ownership: Craig L. Fox, 50%; James J. Smisloff, 50%.
Represented (legal): James L. Oyster.
LPTV Stations:
New York: WAWW-LP Rochester.

CITY OF ST. MARY'S
5900 E. Tudor Rd.
Anchorage, AK 99507
Phone: 907-269-5744
LPTV Stations:
Alaska: K07RK St. Mary's.

STAINLESS BROADCASTING LP
2111 University Park Dr.
Suite 650
Okemos, MI 48864-6913
Phone: 517-347-4141
Officers:
Brian W. Brady, Pres. & Chief Exec. Officer
Fred L. Levy, Secy.
William Quarles, Chief Financial Officer & Treas.
Ownership: Stainless Broadcasting Co., Gen. Partner; Stainless Broadcasting LLC, Ltd. Partner; SBC ownership:; Northwest Partner LP; NPLP ownership:; Brian W. Brady, Gen. Partner, 90%. assets, 100% votes; Richard A. Holman, Ltd. Partner, 10%. assets.
Represented (legal): Leventhal, Senter & Lerman PLLC.
LPTV Stations:
New York: WBPN-LP Morris.
Commercial TV Stations:
New York: WICZ-DT Binghamton; WICZ-TV Binghamton.
Other Holdings:
Broadcasting Licenses LP, see listing..

STANFORD TV ASSOCIATION
PO Box 507
Stanford, MT 59479
LPTV Stations:
Montana: K07AV Stanford; K11AQ Stanford.

VILLAGE OF STAPLETON
PO Box 86
Stapleton, NE 69163
LPTV Stations:
Nebraska: K12KW Stapleton.

STARBUCK AREA DEVELOPMENT CORP.
Box 222
Starbuck, MN 56381
Phone: 320-239-4622
Officer:
Mark Olson, Pres.
Represented (legal): Katten, Munchin & Rosenman LLP.
LPTV Stations:
Minnesota: K68BP Starbuck & Pope City; K64BG Starbuck, etc.; K66BA Starbuck, etc..

STARCOM INC.
1986 Julep Rd.
St. Cloud, MN 56301
Phone: 320-650-1600
Fax: 320-255-5276
Officers:
Dennis Carpenter, Pres. & Chief Exec. Officer
Bart Ward, Secy.-Treas.
LPTV Stations:
Minnesota: WCMN-LP St. Cloud-Sartell.

STARNEWS CORP.
6 Hollywood Blvd.
Box 5146
Martinsville, VA 24115
Phone: 276-656-3900
Officer:
Azile Roark, Pres.
Represented (legal): Irwin, Campbell & Tannenwald PC.
LPTV Stations:
North Carolina: WGSR-LP Reidsville.

STATION VENTURE OPERATIONS LP
1299 Pennsylvania Ave. NW
11th Floor
Washington, DC 20004
Phone: 202-637-4545
Ownership: NBC Telemundo License Co., Gen. Partner, 0.25%. equity, 100% votes; Station Venture Holdings LLC, Ltd. Partner, 99.75%. equity; NBCTLC ownership:; NBC Telemundo Inc.; NBCTI ownership:; NBC Telemundo Holding Co., 20%. assets, 55.6% votes; NBC Universal Inc., see listing, 80%. assets, 44.4% votes; NBCUI ownership:; NBC Holding Inc., 80%; NBCHI & NBCTHC ownership:; General Electric Co.; GEC ownership:; publicly held.; SVHLLC ownership:; NBC Telemundo License Co., 79.6%; LIN Television Corp., 20.4%. see listing.
LPTV Stations:
California: KNSD-LP La Jolla.
Commercial TV Stations:
California: KNSD San Diego; KNSD-DT San Diego.

Texas: KXAS-DT Fort Worth; KXAS-TV Fort Worth.

LYDIA SYLVANE STOCKWELL
107 Grant St.
Plainfield, MA 01070
Phone: 413-634-5688
Fax: 413-634-5638
LPTV Stations:
Massachusetts: W35BK Plainfield.

STONY RIVER TRADITIONAL COUNCIL
5900 E. Tudor Rd.
Anchorage, AK 99507
Phone: 907-269-5744
LPTV Stations:
Alaska: K02JZ Stony River.

STOREFRONT TELEVISION LLC
1040 N. Las Palmas
Hollywood, CA 90038
Phone: 323-930-1908
Fax: 323-933-1191
E-mail: bass@lkkgroup.com
Web site: http://www.lkkgroup.com
Ownership: LKK Group Corp., 50%%; Bluewater LLC, 50%%; LKKGC ownership:; Keith Bass, 50%; Paulette Bass, 50%; BLLC ownership:; Scott Adelson; Michael Kramer; John Mavredakis, 33.3%. each.
Represented (legal): Womble, Carlyle, Sandridge & Rice PLLC.
LPTV Stations:
Puerto Rico: WSJP-LP Aguadilla; WPRU-LP Aquadilla; WSJX-LP Aquadilla.
Commercial TV Stations:
Virgin Islands: WVXF Charlotte Amalie.

STORM KING TV ASSOCIATION
PO Box 849
Montrose, CO 81402
LPTV Stations:
Colorado: K30DL Blue Mesa.

PAUL STRIEBY
502 Sterling Dr.
San Leandro, CA 94578
Phone: 510-352-3110
LPTV Stations:
California: KBIT-LD Chico.

STUDIO 5 INC.
72 Hillcrest Rd.
Portage, IN 46368
Phone: 219-763-7211
Fax: 219-763-6349
E-mail: ttittle@magnetsigns.com
Officer:
Thomas W. Tittle, Secy.-Treas.
LPTV Stations:
Indiana: W13BQ Portage.

SULA TV DISTRICT
PO Box 15
Sula, MT 59871
LPTV Stations:
Montana: K03GW Sula, etc.; K05JE Sula, etc..

SUMMIT COUNTY
County Courthouse
Coalville, UT 84017
Phone: 435-336-3220
E-mail: cdallin@co.summit.ut.us
LPTV Stations:
Utah: K35HH Coalville; K24GF Coalville & adjacent area; K28IP Coalville & adjacent area; K29FY Henefer & Echo; K31HR Henefer & Echo; K39HP Park City, etc.; K03HQ Samak; K31HH Samak; K33HP Samak; K49FY Summit County; K51FY Summit County; K63GY Summit County (rural); K31HG Wanship; K33HQ Wanship.

SUMMIT MEDIA INC.
4766 S Holiday Blvd
Holiday, UT 84117
Phone: 801-577-1322
E-mail: tvinmotion@msn.com
Ownership: Rubin Rodriguez Jr., Pres..
LPTV Stations:
Tennessee: W28BO Acton.

SUMMIT TV IMPROVEMENT ASSOCIATION
324 Matthew Loop
Condon, MT 59826
LPTV Stations:
Montana: K07GM Condon.

SUNBELT COMMUNICATIONS CO.
1500 Foremaster Lane
Las Vegas, NV 89101
Phone: 702-657-3423
Fax: 702-657-3423
E-mail: thritz@kenvtv.com
Officers:
James E. Rogers, Chmn.
Beverly Rogers, Vice Chmn. & Chief Exec. Officer
Ralph Toddre, Pres. & Chief Operating Officer
Gene Greenberg, Exec. V.P.
Shelley Goings, Secy.
Scott Mattox, Treas.
Ownership: James E. Rogers, Trustee of the James E. Rogers Trust, 93.22%; Beverly Rogers, Trustee of the Beverly Rogers Trust, 2.66%; JoAnn Haneman, 2.12%; Ralph Toddre, 2%.
LPTV Stations:
California: K33CN South Lake Tahoe; K56BW Tahoe City.
Idaho: K07UL Burley; K39GV Burley, etc.; K08KV Jerome; K04NO Paul; K02NO Rupert.
Montana: KBGF-LP Great Falls.
Nevada: K06KD Austin; K16GK Ely.
Wyoming: KCHY-LP Cheyenne; K14LK Laramie.
Commercial TV Stations:
Arizona: KYMA Yuma; KYMA-DT Yuma.
Idaho: KPVI Pocatello; KPVI-DT Pocatello; KXTF Twin Falls; KXTF-DT Twin Falls.
Montana: KBBJ Havre; KTVH Helena; KTVH-DT Helena; KBAO Lewistown.
Nevada: KENV Elko; KVNV Ely; KVBC Las Vegas; KVBC-DT Las Vegas; KRNV Reno; KRNV-DT Reno; KWNV Winnemucca.
Wyoming: KCWY Casper; KJWY Jackson; KSWY Sheridan.

SUNCOAST BROADCASTING OF LAFAYETTE COUNTY INC.
Box 644
Mayo, FL 32066
Phone: 904-294-2525
LPTV Stations:
Florida: W33BL Chiefland.

SUNNYCREST MEDIA INC.
2172 Chapel Pike
Marion, IN 46952
Phone: 765-668-1014
Officers:
Ron B. Smith, Pres.
David Trimble, V.P.
Ray Bradford, Secy.-Treas.
Ownership: Sunnycrest Baptist Church.
LPTV Stations:
Indiana: WSOT-LP Marion.

SUNSHINE BROADCASTING CO. INC.
1903 S. Greeley Hwy.
Suite 127
Cheyenne, WY 82007
Phone: 603-279-4440
Officer:
Randolph Weigner, Pres.
LPTV Stations:
Florida: WIMP-CA Miami; WARP-CA Tampa-St. Petersburg.
Other Holdings:
LPTV Stations.: See also Boston Broadcasting Corp. & D.T.V. LLC..

SUNSHINE STATE TELEVISION NETWORKS INC.
999 Brickell Bay Dr.
Suite 1908
Miami, FL 33134
Phone: 305-776-8240
Officer:
Jorge Rossi, Pres.
LPTV Stations:
Oklahoma: KOHC-CA Oklahoma City.

SURPRISE VALLEY JOINT UNIFIED SCHOOL DISTRICT
Box 100
Cedarville, CA 96104
Phone: 530-279-6141
Fax: 530-279-2210
Officer:
Lynn Uchida, Business Mgr.
LPTV Stations:
California: K13IU Eagleville.

SURPRISE VALLEY TV CLUB
Box 53
Cedarville, CA 96104
Phone: 530-279-2577
LPTV Stations:
California: K71AF Cedarville; K04GB Fort Bidwell; K06FF Lake City, etc..

SWAN HILL TV INC.
PO Box 530
Bigfork, MT 59911
Phone: 406-837-2922
E-mail: repswanr@cyberport.net
Ownership: Russell Pickett, Trustee.
LPTV Stations:
Montana: K06EL Ferndale, etc.; K12LO Ferndale, etc..

SWEET GRASS TV CLUB
Big Timber, MT 59011
LPTV Stations:
Montana: K13BD Big Timber; K11NL Big Timber, etc..

KENNETH D. SWINEHART
625 Main St.
Alamosa, CO 81101
Phone: 719-588-3132
Represented (legal): Putbrese, Hunsaker & Trent PC.
LPTV Stations:
Colorado: KENY-LP Alamosa.

SYNCOM MEDIA GROUP INC.
4056 W. 107th Ct.
Westminster, CO 80031
Phones: 303-520-9996; 303-593-1433
Fax: 815-327-4319
E-mail: syncommedia@msn.com
Officer:
J. Christopher Blair, Pres.
LPTV Stations:
Colorado: K61AA Denver; KHDT-LP Denver; KLPO-LP Denver; KLPT-LP Denver; K47EC Estes Park; K63AB Estes Park; K08IS Glen Haven; K10JY Glen Haven; K12KP Glen Haven; K13ON Glen Haven.

THOMAS T. TAIT
12205 Brookmont Ave.
Sylmar, CA 91342
Phone: 217-202-7554
E-mail: tttait@aol.com
LPTV Stations:
Michigan: WHNE-LP Flint.

CITY OF TANANA
5900 E Tudor Rd
Anchorage, AK 99507
Phone: 907-269-5744
LPTV Stations:
Alaska: K02KM Tanana.

TANANA VALLEY TELEVISION CO.
3650 Bradock St.
Suite 2
Fairbanks, AK 99701
Phone: 907-452-3697
Fax: 907-456-3428
Officers:
William St. Pierre, Pres.
David Wike, V.P.
Mike Young, Secy.-Treas.
Ownership: William St. Pierre, 68%; Bill Darnel, 5.2%; Gene Gardener, 4.22%; Vilma Grassi, 4.09%; Loreen Parker, 3.9%; Mike Young, 3.25%; David Wike, 2.6%; John Minder, 2.6%; Greg Wagner, 1.62%; Gary R Wilken, 1.3%; Preston Smith, 1.3%; Tom Clark, 0.98%; Frank Eagle, 0.81%; Steven Smith, 0.13%.
Represented (legal): Pillsbury Winthrop Shaw Pittman LLP.
LPTV Stations:
Alaska: K13XD Fairbanks; K14JL Fairbanks; K16DW Fairbanks; K22EY Fairbanks; K24EG Fairbanks; K28ES Fairbanks.
Commercial TV Stations:
Alaska: KFXF Fairbanks; KFXF-DT Fairbanks.

SARKES TARZIAN INC.
Box 62
Bloomington, IN 47402
Phone: 812-332-7251
Officers:
Thomas Tarzian, Chmn.
Thomas Tolar, Exec. V.P., TV
Geoffrey Vargo, Exec. V.P., Radio
Valerie Carney, Sr. V.P. & Gen. Counsel
Robert Davis, Sr. V.P., Financial & Accounting
Ownership: Thomas Tarzian, 63.3%; Mary Tarzian, Estate, 33.5%; U. of LaVerne & others, 3.2%.
Represented (legal): Leventhal, Senter & Lerman PLLC.
LPTV Stations:
California: K43DB Stateline, etc..
Commercial TV Stations:
Nevada: KTVN Reno; KTVN-DT Reno.
Tennessee: WRCB-DT Chattanooga; WRCB-TV Chattanooga.
Other Holdings:
Radio.

RICHARD D. TATHAM
2141 Bryce Dr.
Box 747-86405
Lake Havasu City, AZ 86406

Phones: 928-453-8825; 928-855-3246
Fax: 928-453-2588
LPTV Stations:
Arizona: K25HD Bullhead City; K36DU Lake Havasu City.

VILLAGE OF TATITLEK
5900 E Tudor Rd
Anchorage, AK 99507
Phone: 907-269-5744
LPTV Stations:
Alaska: K09NE Tatitlek.

TCM MEDIA ASSOCIATES LLC
5880 Midnight Pass Rd.
Suite 701
Siesta Key, FL 34242
Phone: 941-312-0214
E-mail: tvd@kdlh.com
Officer:
Anthony J. Malara III, V.P. & Secy.
Ownership: Estate of Anthony C. Malara, Anthony J. Malara Personal Representative, 70%; Anthony J. Malara III, 10%; Elizabeth Malara Hamilton, 10%; Margaret Malara Hamilton, 10%.
Represented (legal): Wolf, Block, Schorr & Solis-Cohen LLP.
LPTV Stations:
Minnesota: K59BQ Deer River; K63BI Grand Marais.
Commercial TV Stations:
Indiana: WPTA Fort Wayne; WPTA-DT Fort Wayne.
Minnesota: KDLH Duluth; KDLH-DT Duluth.

TCT OF MICHIGAN INC.
PO Box 1010
Marion, IL 62959-1010
Phone: 618-997-9333
Fax: 618-997-1859
E-mail: cmmay@maylawoffices.com
Officers:
Garth W. Coonce, Pres.
Christina M. Coonce, V.P.
Michael J. Daly, Secy.
Charles Payne, Treas.
Ownership: Non-profit organization--Marion, IL.; Garth W. Coonce; Christina M. Coonce; Charles Payne; Victoria Clark, 25%. votes each. Garth & Christina Coonce, Payne & Clark are also principals of Faith Broadcasting Network Inc., Radiant Life Ministries Inc. & Tri-State Christian TV Inc., see listings.
Represented (legal): Colby M May.
LPTV Stations:
Michigan: W27CJ Ann Arbor; WDWO-CA Detroit; W26BX Kalamazoo.
New York: W42CO Rochester.
Commercial TV Stations:
Michigan: WTLJ Muskegon; WTLJ-DT Muskegon; WAQP Saginaw; WAQP-DT Saginaw.
Other Holdings:
TV Translator.

TELECOM WIRELESS LLC
170-B Old Naples Rd.
Hendersonville, NC 28792
Phone: 954-478-7333
Officer:
Andrew Cambron, Pres.
Ownership: Erick L. Mathe, Managing Member.
LPTV Stations:
Texas: K49IE Victoria.

TELEVIEW SYSTEMS OF MINNESOTA
15560 Edgewood Court
Eden Prairie, MN 55346
Phone: 612-975-0548
Ownership: Todd Communications Inc..
LPTV Stations:
Minnesota: K21AK Appleton.

TELEVISION IMPROVEMENT ASSN.
Box 342
Ukiah, CA 95482
Ownership: Community owned--Ukiah, CA.
LPTV Stations:
California: K17CG Ukiah; K21CD Ukiah; K27EE Ukiah; K29DF Ukiah; K31GK Ukiah; K39AG Ukiah; K41AF Ukiah; K43AF Ukiah; K45AH Ukiah; K47AL Ukiah; K51AQ Ukiah; K55GX Ukiah; K69DF Ukiah.

TEMPLE BAPTIST CHURCH INC.
3000 N. Meridian Rd.
Tallahassee, FL 32312
Phone: 850-385-7181
Fax: 850-385-7188
Officer:
Dr. Randy Ray, Pres.
LPTV Stations:
Florida: WTBC-LP Tallahassee.

CITY OF TENAKEE SPRINGS
5900 E Tudor Rd
Anchorage, AK 99507
Phone: 907-269-5744
LPTV Stations:
Alaska: K10KG Tenakee Springs.

THOMPSON FALLS TV DISTRICT
Box 746
Thompson Falls, MT 59873
LPTV Stations:
Montana: K07FL Thompson Falls; K09FQ Thompson Falls; K11FQ Thompson Falls; K36BW Thompson Falls.

THREE ANGELS BROADCASTING NETWORK INC.
3391 Charley Good Rd.
Box 220
West Frankfort, IL 62896
Phones: 618-627-4651; 800-752-3226
Fax: 618-627-4155
E-mail: mail@3abn.org
Web site: http://www.3abn.org
Officers:
Dr. Walter Thompson, Chmn.
Danny L. Shelton, Pres. & Chief Exec. Officer
Linda Shelton, Exec. V.P.
Larry Ewing, Chief Financial Officer
Represented (legal): Cole, Raywid & Braverman LLP.
LPTV Stations:
Alabama: W38BQ Huntsville.
Alaska: K11TH Nome.
Arizona: K52EG Yuma.
Arkansas: K55GE Little Rock.
California: K08MM Bakersfield; K24GS Bakersfield; K39EO Crescent City; K03HK Fresno; K12OZ Fresno; K21DO Palm Springs/Indio.
Florida: W50CO Jacksonville; W59CX Melbourne; W05CO Sarasota.
Idaho: K31FD Boise; K51IN Bonners Ferry; K17ED Payette; K18HQ Sandpoint.
Illinois: W07DD Champaign; W15BU Johnson City; W18CJ Quincy; W29CI Salem.
Iowa: K16EL Davenport.
Louisiana: K42FE Shreveport.
Maine: WFYW-LP Waterville.
Maryland: W22DA Frederick; W42CK Hagerstown.
Michigan: W48CL Grand Rapids; W46CR Saginaw & Midland; W67CS Sault Ste. Marie.
Minnesota: K44GH Alexandria; K44HE Geneva; K39GT International Falls; K18GF Little Falls; K14KH Minneapolis; K47JE Olivia; K58GC Rochester; K51GL Vesta; K47JC Wadena.
Mississippi: W26BB Vicksburg.
Missouri: K49FC St. Louis.
Nebraska: K27GX Lincoln; K61GA Omaha.
Nevada: K43FO Las Vegas.
New Mexico: K38IM Albuquerque.
North Carolina: W41BQ Asheville; W34BN Charlotte; W24CP Durham.
North Dakota: K17HG Grand Forks.
Ohio: W61CZ Lima.
Oklahoma: K38GL Lawton; K69GO Tulsa.
Oregon: K57GP Brookings; K32ET Canyonville; K17DU Christmas Valley; K36FJ Eugene; K48GC Florence; K34IC Glide; K48DZ Hermiston; K02PK John Day; K08NP John Day; K05KI Lakeview.
Puerto Rico: W44CK Bayamon-San Juan.
South Dakota: K32FW Pierre; K34GM Pierre.
Tennessee: W26BE Chattanooga; WCNT-LP Chattanooga; W21BZ Collegedale; W14CX Farragut/Knoxville; W42BY Memphis; WJNK-LP Nashville.
Texas: K40FJ Midland; K14KI San Antonio; K14LM San Antonio; K41EQ Texarkana; K26GA Tyler-Jacksonville.
Utah: K43JV Provo.
Vermont: W21CN Windsor.
Virgin Islands: W29CB St. Thomas.
Washington: K25FP Ellensburg; K39DL Moses Lake; K26GV Omak; K54DU Richland; K68DL Seattle; K05JO Sunnyside & Prosser; K33EJ Walla Walla; K58DL Yakima-Toppenish.
Wisconsin: W04CS Crandon; W30BU Green Bay; W23BW Madison; W02CF Minocqua; W31BA Minocqua.
Other Holdings:
TV Translator.

THREE SISTERS BROADCASTING LLC
PO Box 7009
Eugene, OR 97401
Phone: 541-485-5611
Officer:
Scott Chambers, Pres. of Managing Member
Represented (legal): Katten, Munchin & Rosenman LLP.
LPTV Stations:
Oregon: K53JV Black Butte Ranch.

TIGER EYE BROADCASTING CORP.
3400 Lakeside Dr.
Suite 500
Miramar, FL 33027
Phone: 954-431-3144
Fax: 954-431-3591
E-mail: jgallagher@tigereye.tv
Officers:
John M. Kyle, Chmn. & Pres.
Diane Mercer, Secy.-Treas.
Ownership: John N Kyle, 47.72%; John Roehrs, 8.32%; Erick L. Mathe, 7.88%; Leroy Hagenbuch, 3.9%; Keith McClendon, 2.79%; Dennis Hayes, 2.67%; Norman Cloutier, 2.14%; Brad Simon, 1.47%; Jeffrey King, 1.28%; John Linke, 1.28%.
LPTV Stations:
Alabama: WGHA-LP Gulf Shores; WMOE-LP Mobile; WWBH-LP Mobile; WBMG-LP Moody.
Florida: W50BP Panama City; WPCY-LP Panama City.
Iowa: KCDE-LP Cedar Rapids; KCDR-LP Cedar Rapids; KHHH-LP Cedar Rapids; KRUB-LP Cedar Rapids; KRPG-LP Des Moines.
Louisiana: K66EY Alexandria.
New York: WROH-LP Rochester.
Tennessee: WOOT-LP Chattanooga; W49CG Jackson; WJTE-LP Jackson; WEEE-LP Knoxville; WKXE-LP Knoxville.
Virginia: WFMA-LP Farmville; WERI-LP Keysville; WSVL-LP Keysville; WRKV-LP Roanoke.

TKO INC.
500 N. Main St.
Suite B
Harrison, AR 72601
Phone: 870-741-2566
Fax: 870-741-4727
E-mail: tko8@alltel.net
Web site: http://www.tko8.com
Ownership: Dennis King, Pres..
Represented (legal): Irwin, Campbell & Tannenwald PC.
LPTV Stations:
Arkansas: KTKO-LP Harrison.

TOBACCO VALLEY COMMUNICATIONS
PO Box 648
Dewey Ave
Eureka, MT 59917-0648
Phone: 406-889-3311
E-mail: rlittle@interbel.com
Officer:
Robert Little, OPS Mgr.
LPTV Stations:
Montana: K05GC Rexford & Fortine.

CITY OF TOGIAK
5900 E Tudor Rd
Anchorage, AK 99507
Phone: 907-269-5744
LPTV Stations:
Alaska: K03FL Togiak.

TOMAY TELEVISION INC.
PO Box 3174
Pismo Beach, CA 93420
Phone: 805-928-8300
Officer:
Peggy E. Tomay, Pres.
LPTV Stations:
California: KPXA-LP San Luis Obispo.

TOWER OF BABEL LLC
601 University Ave.
Suite 211
Sacramento, CA 95825
Phone: 916-921-2290
E-mail: mitgo2@worldnet.att.net
Officer:
Frank Washington, Chief Exec. Officer
LPTV Stations:
California: KBTV-CA Sacramento.

TOWERS INC.
1022 Calhoun St.
No. 302
Columbia, SC 29201
Phone: 803-771-9800
LPTV Stations:
South Carolina: W21CA Columbia.

TOWNSEND TV DISTRICT
PO Box 489
515 Broadway
Townsend, MT 59644
LPTV Stations:
Montana: K07EJ Townsend; K13KH Townsend.

TOWSON U.
Dept. of Electronic Media & Film
Towson, MD 21252-0001
Phone: 410-704-2447
Fax: 410-630-3744
E-mail: jmackerron@towson.edu
Officer:

Dr. John MacKerron, Chmn. & Chief Exec. Officer
Ownership: Board of Regents, U. of Maryland.
LPTV Stations:
Maryland: WMJF-LP Towson.

TRANQUILITY COMMUNITY CHURCH
Box 48
Seaman, OH 45679
LPTV Stations:
Ohio: W17AY Seaman.

TRAN-STAR INC.
716 N. Westwood Ave.
Toledo, OH 43607
LPTV Stations:
Indiana: WFWC-CA Fort Wayne.

TREASURE COUNTY T.V. DISTRICT
PO Box 111
Hysham, MT 59038-0111
Phone: 406-342-5218
E-mail: rosco@rangeweb.net
Officer:
Ronald W. Thomas, Information Contact
LPTV Stations:
Montana: K11OS Hysham; K13PO Hysham.

TREASURE VALLEY COMMUNITY COLLEGE
650 College Blvd., Weese Bldg.
Ontario, OR 97914-3423
Phone: 541-881-8822
Fax: 541-881-2717
LPTV Stations:
Oregon: KMBA-LP Ontario.

VILLAGE OF TRENTON
PO Box 68
402 Main St.
Trenton, NE 69044-0068
Phone: 308-334-5488
E-mail: vtrenton@gpcom.net
LPTV Stations:
Nebraska: K04EG Trenton.

TRIANON BROADCASTING CO. INC.
Box 129
Sebring, FL 33871
Phone: 262-567-7307
E-mail: warrenthurow@charter.net
Officer:
Warren Thurow, Pres.
Represented (legal): Fletcher, Heald & Hildreth PLC.
LPTV Stations:
Florida: WHRT-CA Sebring, etc..

TRIBUNE BROADCASTING CO.
435 N. Michigan Ave.
No. 1800
Chicago, IL 60611
Phone: 312-222-3333
Fax: 312-222-5981
E-mail: jcclemons@tribune.com
Officers:
Dennis J. FitzSimons, Chmn., Pres. & Chief Exec. Officer, Tribune Co.
Dick Askin, Pres. & Chief Exec. Officer, Tribune Entertainment
John Reardon, Pres. & Chief Exec. Officer, Tribune Broadcast Group
John Vitanovec, Exec. V.P.
Donald Grenesko, Sr. V.P. & Chief Financial Officer, Tribune Co.
Peter Walker, Group V.P., Tribune Television
Darko Dejanovic, V.P. & Chief Technology Officer, Tribune Co.
Gerald Agema, V.P., Admin. & Chief Financial Officer, Tribune Bcstg.
James L. Ellis, V.P., Group Operations
Ira Goldstone, V.P., Engineering, Tribune Broadcasting Co.
Gina Mazzaferri, V.P., Strategy & Administration
John Poelking, V.P., Finance
Marc Schacher, V.P., Programming, Tribune Broadcasting Co.
Shaun Sheehan, V.P., Washington, Tribune Co.
Crane Kenney, V.P., Gen. Counsel & Secy., Tribune Bstg. Co. & Tribune Co.
Ownership: Tribune Co., publicly held.
Represented (legal): Sidley Austin LLP.
LPTV Stations:
Michigan: W42CB Hesperia; W52DB Muskegon.
Oregon: K24DX Pendleton; K20ES Pendleton, etc.; KRCW-LP Portland.
Pennsylvania: W51CY Chambersburg.
Washington: K25CG Aberdeen; K25CH Centralia; K42CM Centralia, etc.; K64ES Chelan; K54DX Ellensburg-Kittitas; K29ED Everett.
Commercial TV Stations:
California: KTLA-DT Los Angeles; KTLA-TV Los Angeles; KTXL Sacramento; KTXL-DT Sacramento; KSWB-DT San Diego; KSWB-TV San Diego.
Colorado: KWGN-DT Denver; KWGN-TV Denver.
Connecticut: WTIC-DT Hartford; WTIC-TV Hartford; WTXX Waterbury; WTXX-DT Waterbury.
District of Columbia: WDCW Washington; WDCW-DT Washington.
Florida: WSFL-DT Miami; WSFL-TV Miami.
Illinois: WGN-DT Chicago; WGN-TV Chicago.
Indiana: WTTV Bloomington; WTTV-DT Bloomington; WXIN Indianapolis; WXIN-DT Indianapolis; WTTK Kokomo; WTTK-DT Kokomo.
Louisiana: WGNO New Orleans; WNOL-TV New Orleans.
Michigan: WXMI Grand Rapids; WXMI-DT Grand Rapids.
Missouri: KPLR-DT St. Louis; KPLR-TV St. Louis.
New York: WPIX New York; WPIX-DT New York.
Oregon: KRCW-DT Salem; KRCW-TV Salem.
Pennsylvania: WPHL-DT Philadelphia; WPHL-TV Philadelphia; WPMT York; WPMT-DT York.
Texas: KDAF Dallas; KDAF-DT Dallas; KHCW Houston; KHCW-DT Houston.
Washington: KMYQ Seattle; KCPQ Tacoma; KCPQ-DT Tacoma.
Newspapers:
California: Los Angeles Times
Connecticut: Greenwich Times, The Hartford Courant, The (Stamford) Advocate
Florida: South Florida Newspaper Network Publishes 33 south Florida weekly newspapers & 12 magazines; Sun-Sentinel, Fort Lauderdale; Orlando Sentinel
Illinois: Chicago Tribune
Maryland: The Baltimore Sun
New York: News Day
Pennsylvania: The Morning Call
Virginia: Daily Press, Newport News
Other Holdings:
Features syndicator: Tribune Media Services Inc.
Professional sports team: Chicago Cubs
Program source: 22.25% of WB TV Network; Tribune Entertainment; ChicagoLand Television News; 29% of TV Food Network
Radio: Station in Colorado.

TRI-COUNTY TV BOOSTER CLUB INC.
PO Box 57
Hiawasee, GA 30546
LPTV Stations:
Georgia: W07BB Hiawassee, etc.; W10AM Hiawassee, etc.; W13AX Hiawassee, etc.; W07BE Young Harris; W10AQ Young Harris; W13AY Young Harris.

TRI MEDIA GROUP INC.
PO Box 161447
Altamonte Springs, FL 32716
Phone: 407-682-7195
E-mail: sp8301@aol.com
Officer:
Marie O. Price, Pres.
LPTV Stations:
Florida: WLWA-LP Lakeland.

TRINITY BROADCASTING NETWORK INC.
2442 Michelle Dr.
Tustin, CA 92780
Phone: 714-832-2950
Fax: 714-730-0661
E-mail: cmmayaclj@aol.com
Web site: http://www.tbn.org
Officers:
Paul F. Crouch Sr., Pres.
Janice W. Crouch, V.P.
W. Ben Miller, V.P. & Engineering Dir.
Norman G. Juggert, Secy.-Treas.

Branch Office:
IRVING, TX
Cable Headquarters
2900 W. Airport Freeway
Irving, TX 75062
Phone: 214-313-1333
Ownership: Janice W. Crouch; Matthew W. Crouch; Paul F. Crouch Jr.; Dr. Paul F. Crouch Sr., Directors, 25%. votes each. Non-profit organization.
Represented (legal): Colby M May.
LPTV Stations:
Alabama: W46DK Birmingham; W33CM Decatur; W41BN Dothan; W30BD Eufaula; W57BV Florence; W67CO Huntsville; W25DR Jasper; W18CD Opelika; W27CV Scottsboro; W24CK Selma; W46BU Tuscaloosa.
Arizona: K51IO Bullhead City; K51HV Cottonwood; K41ER Globe & Miami; K38CX Shonto; K54FW Tucson; K57BD Tucson, etc..
Arkansas: K15FW Batesville; K42BS Fayetteville; K16ER Fort Smith; K23GT Hot Springs; K42GX Jonesboro; K41HC Mountain Home; K27FC Paragould.
California: K47EH Alturas, etc.; K21FP Bakersfield; K19FY Chico; K26GN Lancaster; K62AN Lancaster; K27GZ Mariposa; K49EO Modesto; K40ID Palm Springs; K15CO Porterville; K50GP Redding; K45HC Sacramento; K15DB Santa Barbara; K38EE Twentynine Palms; K45DU Ventura.
Colorado: K48FW Denver; K57BT Denver; K66FB Denver; K25FZ Grand Junction; K48CG Loveland.
Delaware: W14CM Dover; W25CY Rehoboth Beach; W68DR Rehoboth Beach.
Florida: W38CO Fort Myers; W23AQ Lake City; W16CJ Naples; W34DH Panama City; W17CK Port Charlotte; W51DY Sebring; W36CO St. Petersburg; W56EB Tampa.
Georgia: W34CZ Albany; W58CZ Augusta; W33AL Brunswick; W50DA Macon; W55BM Marietta; W57CT Savannah; W48BH Statesboro; W33BX Tifton; W25CP Valdosta; W14CQ Vidalia; W45CU Waycross.
Hawaii: K34HC Hilo; K38HU Kailua-Kona.
Idaho: K47BE Boise; K53FF Coeur d'Alene; K26EW Idaho Falls; K27GO Lewiston; K58GL Lewiston; K41JC Pocatello; K25EV Twin Falls.
Illinois: W64CQ Arlington Heights; W51CT Bloomington; W34DL Champaign; W29BG Decatur; W57DN Elgin; W51DT Galesburg; W40BY Palatine; W50DD Peoria; W25CL Rockford; W19CX Sterling-Dixon.
Indiana: W18CF Elkhart; W38BK Evansville; W51DU Lafayette; W43BV Terre Haute.
Iowa: K17ET Cedar Rapids; K61HD Davenport; K42HI Muscatine; K42AM Ottumwa; K44FK Waterloo.
Kansas: K43HN Dodge City; K52GZ Emporia; K39FW Garden City; K50GO Independence; K25DS Junction City; K31BW Manhattan; K33HZ Pittsburg; K15CN Salina; K33IC Topeka; K28JB Wichita.
Kentucky: W39CJ Elizabethtown; W22CH Hopkinsville.
Louisiana: K45IY Alexandria; K48IT Baton Rouge; K45DI Mermentau; K45IM Monroe; K19FR New Iberia; K28IL New Orleans; K31HO Shreveport.
Maine: W36CK Bangor; W27CE Dover & Foxcroft; W21BH Machias; W34CN Medway; W51AG Presque Isle.
Maryland: W43BP Cresaptown.
Michigan: W18BT Alpena; W66BV Detroit; W20BZ Escanaba; W25CZ Grand Rapids; W27CQ Houghton; W17CS Marquette.
Minnesota: K40JT Albert Lea; K42FH Bemidji; K58CM Duluth; K25IA Minneapolis; K56HW Rochester; K19BG St. Cloud; K64FY Winona.
Mississippi: W56DY Cleveland; W25AD Columbus; W42CY Greenville; W48DI Greenwood; W30BY Grenada; W36AC McComb; W47CG Meridian; W27CX Natchez; W51CU Pascagoula.
Missouri: K56AU Columbia; K41OI Jefferson City; K39CP Poplar Bluff; K16FE Rolla; K41FQ Springfield; K47LH Springfield; K22HG St. Charles; K33GU St. Louis.
Montana: K31IA Great Falls; K41CX Helena; K26DD Kalispell; K42EO Missoula.
Nebraska: K29GL Lincoln; K21HS Norfolk; K26CV Ogallala.
Nevada: K19CU Carson City; K41IO Las Vegas; K39FF Reno.
New Jersey: W45CP Atlantic City.
New Mexico: K56IU Alamogordo; K36GD Carlsbad; K18CT Raton; K50IA Roswell.
New York: W52DF Albany; W26BS Binghamton; W59DG Elmira; W47CM Glens Falls; W10BH Jamestown; W30BW Olean; W26CP Potsdam; W51CV Utica.
North Carolina: W16CF Charlotte; W45CO Fayetteville; W83CW Goldsboro; W44CN Greenville; W35CC Lumberton; W64CN Raleigh; W45CN Rocky Mount; W21CI Statesville; W51CW Wilmington.
North Dakota: K46DY Bismarck; K28EP Dickinson; K35HO Fargo; K49FF Grand Forks; K21GQ Minot; K40DE Williston.
Ohio: W63CZ Cambridge; W59DL Chillicothe; W36DG Cincinnati; W51BI Kirtland; W32AR Lexington; W66CZ Portsmouth; W20CL Springfield; W52DS Youngstown; W16BT Zanesville.
Oklahoma: K44BQ Ardmore; K49GC Lawton; K25GJ Muskogee; K30IX Tahlequah.
Oregon: K33AG Bend; K33AO Coos Bay; K36HL Grants Pass; K58BG Klamath Falls; K21BC Lakeview; K41IX Medford; K49FV Roseburg.
Pennsylvania: W41CF Altoona; W48CH Erie; W52BO Meadville; W65CG Pittsburgh; W39BT Williamsport.
South Carolina: W50CL Anderson; W19CH Beaufort; W20CN Charleston; W22CJ Jacksonville; W34CQ Myrtle Beach; W45DE Orangeburg.
South Dakota: K35FJ Aberdeen; K38CQ Huron; K43GX Madison; K33CO Rapid City; K56GF Sioux Falls; K31DP Yankton.
Tennessee: W49CQ Cookeville; W35AH Jackson; W46DC Knoxville; W61DG Morristown; W48DF Nashville.
Texas: K51CK Abilene; K34FM Austin; K26AP Brownwood; K47ED College Station; K57FC Corpus Christi; K46DL Kingsville; K44HH Lubbock; K17BP Palestine; K42DA Paris; K44FJ San Angelo; K20BW San Antonio; K45FJ San Antonio; K58GN Seminole; K30EA Texarkana; K15BV Uvalde; K43DV Victoria.
Utah: K41JJ Ogden; K67HK St. George; K39AK Vernal.
Vermont: W16AL Burlington.

Virginia: W40BM Lynchburg; W49AP Roanoke; W24OI Virginia Beach.
Washington: K23AS Aberdeen; K32GS Spokane; K34EM Wenatchee.
West Virginia: W44CF Clarksburg; W45BW Parkersburg.
Wisconsin: W49CB Green Bay; W65EE Janesville; W38CT Madison; W17CF Ripon; W36DH Waupaca.
Wyoming: K33GI Casper; K35CN Green River.
Commercial TV Stations:
Alabama: WTJP-DT Gadsden; WTJP-TV Gadsden; WMPV-DT Mobile; WMPV-TV Mobile; WMCF-DT Montgomery; WMCF-TV Montgomery.
Arizona: KPAZ-DT Phoenix; KPAZ-TV Phoenix.
California: KTBN-DT Santa Ana; KTBN-TV Santa Ana.
Florida: WHLV-TV Cocoa; WHFT-DT Miami; WHFT-TV Miami.
Georgia: WELF-DT Dalton; WELF-TV Dalton; WHSG-DT Monroe; WHSG-TV Monroe.
Hawaii: KAAH-DT Honolulu; KAAH-TV Honolulu.
Illinois: WWTO-DT La Salle; WWTO-TV La Salle.
Indiana: WCLJ-DT Bloomington; WCLJ-TV Bloomington; WKOI-DT Richmond; WKOI-TV Richmond.
Mississippi: WBUY-DT Holly Springs; WBUY-TV Holly Springs.
Missouri: KTAJ-DT St. Joseph; KTAJ-TV St. Joseph.
New Jersey: WGTW-DT Burlington; WGTW-TV Burlington.
New Mexico: KNAT-DT Albuquerque; KNAT-TV Albuquerque.
New York: WTBY-DT Poughkeepsie; WTBY-TV Poughkeepsie.
Ohio: WDLI-DT Canton; WDLI-TV Canton.
Oklahoma: KDOR-DT Bartlesville; KDOR-TV Bartlesville; KTBO-DT Oklahoma City; KTBO-TV Oklahoma City.
Tennessee: WPGD-DT Hendersonville; WPGD-TV Hendersonville.
Texas: KDTX-DT Dallas; KDTX-TV Dallas.
Washington: KTBW-DT Tacoma; KTBW-TV Tacoma.
Other Holdings:
Radio, TV Translator.

TRINITY COUNTY SUPERINTENDENT OF SCHOOLS
Box 1256
Weaverville, CA 96093
LPTV Stations:
California: K05CR Hayfork; K02EE Weaverville, etc..

TRIPLETT & ASSOC. INC.
Box 356
Bellefontaine, OH 43311
Phone: 937-593-6591
Officers:
Marc S. Triplett, Pres.
Donna J. Triplett, Secy.-Treas.
LPTV Stations:
Ohio: WDEM-LP Columbus.

TRI-STATE BROADCASTING LLC
812 E. Beale St.
Kingman, AZ 86401
Phone: 928-753-9100
Fax: 928-753-1978
E-mail: rhart@ctaz.com
LPTV Stations:
Arizona: KKAX-LP Hilltop; K23BJ Lake Havasu City.

TRI-STATE CHRISTIAN TV INC.
PO Box 1010
Marion, IL 62959-1010
Phone: 618-997-9333
Fax: 618-997-1859
E-mail: cmmay@maylawoffices.com
Officers:
Garth W. Coonce, Pres.
Christina M. Coonce, V.P.
Michael J. Daly, Secy.
Charles Payne, Treas.
Victoria Clark, Asst. Secy.
Ownership: Non-profit organization--Marion, IL.; Garth W. Coonce; Christina M. Coonce; Victoria Clark; Charles Payne, 25%. votes each. Garth & Christina Coonce, Payne & Clark are also principals of Faith Broadcasting Network Inc., Radiant Life Ministries Inc. & TCT of Michigan Inc., see listings.
Represented (legal): Colby M May.
LPTV Stations:
Indiana: W43CF Fort Wayne.
Kentucky: W54AE Paducah.
Michigan: W27CN Lansing.
Missouri: KCGI-CA Cape Girardeau.
Tennessee: WDYR-CA Dyersburg.
Virginia: W18BG Danville.
Commercial TV Stations:
Illinois: WTCT Marion; WTCT-DT Marion.
Indiana: WINM Angola; WINM-DT Angola.

TROPIC TOWN
PO Box 130
40 North & 300 West
Tropic, UT 84776
Phone: 435-679-8713
Fax: 435-679-8505
E-mail: tropic@scinternet.net
Officer:
Mauri K. Parsons, Technical Advisor
Ownership: Community owned--Tropic, UT.
LPTV Stations:
Utah: K27ID Tropic & Cannonville; K29GJ Tropic & Cannonville; K33HX Tropic & Cannonville.

TROY T.V. DISTRICT
PO Box 906
225 Estate Dr
Troy, MT 59935
Phone: 406-295-4266
E-mail: jay@libby.org
Officer:
Jay Olsen, Information Contact
LPTV Stations:
Montana: K08BG Troy; K10AF Troy; K12AA Troy.

TRUE NORTH TV 25 LLC
101 W. Main St.
Box 841
Ashland, WI 54806
Phone: 715-682-8811
E-mail: sunnym@hotmail.com
Ownership: Henry C. Martinsen.
LPTV Stations:
Wisconsin: WAST-LP Ashland.

TTI INC.
5455 Jug Factory Rd.
Box 70937
Tuscaloosa, AL 35407
Phone: 205-342-9948
Fax: 205-366-9480
E-mail: dave@pb.ua.edu
Officers:
James E. Shaw, Pres.
David Baughn, Secy.-Treas.
Represented (legal): Gardner Carton & Douglas.
LPTV Stations:
Alabama: WJMY-CA Demopolis; WDVZ-CA Greensboro; WVUA-CA Tuscaloosa.

DAVID A. TUCKER
Box 421
Lewiston, ID 85301
Phone: 208-746-0310

Branch Office:
MISSOULA, MT
101 Brooks St.
Missoula, MT 59801
Phone: 406-728-0007
LPTV Stations:
Montana: K50CP Missoula, etc..

TUCK PROPERTIES INC.
1850 M. St. NW
Suite 240
Washington, DC 20036
Phone: 202-293-0569
E-mail: lee@s-plaw.com
Officer:
Norwood Orrick, Secy.
Represented (legal): Shainis & Peltzman Chartered.
LPTV Stations:
Colorado: K59BZ Broadmoor; K14MH Cripple Creek; K30IK Cripple Creek, etc..
Texas: KNAV-LP DeSoto.

CITY OF TULIA
201 N. Maxwell
Tulia, TX 79088
Phone: 806-995-3547
Officer:
Paula Wilson, City Manager
LPTV Stations:
Texas: K36CC Tulia; K55JV Tulia; K57JK Tulia.

TU PROGRAMMACION HISPANA LLC
114 Del Prado Blvd. S
Cape Coral, FL 33990
Phone: 239-772-1650
Officer:
Gaston Cantens, Pres.
LPTV Stations:
Florida: WTPH-LP Fort Myers.

MARCIA T. TURNER
PO Box 435
Long Key, FL 33001-0435
Phone: 954-732-9539
E-mail: mtumerco@aol.com
Represented (legal): Shainis & Peltzman Chartered.
LPTV Stations:
Arizona: K20HS Flagstaff.
California: K10OU Palm Springs.
Colorado: K14LS Grand Junction.
Florida: WPAF-LP Panama City.
Idaho: K30HK Hollister; K39HJ Idaho Falls; K51HU Pocatello.
Kansas: K39HI Chanute; K50HS Dodge City; KLKT-LP Liberal; K38GZ Manhattan; K33HW Parsons; KSKV-LP Salina.
Mississippi: W50CX Hattiesburg.
Missouri: KJOM-LP Asbury.
Montana: K30IB Billings; K22HD Butte; K33HN Great Falls.
Nebraska: K45II Gothenburg.
Nevada: K31HV Pahrump.
Oklahoma: K11VJ Lawton.
Texas: Amarillo; K39HF Amarillo; K39HG Beaumont; K36HF Tuscola.
Utah: K50IB Logan.
Wyoming: K36GT Casper.
Commercial TV Stations:
Idaho: KIDA Sun Valley.

MATT TUTER
502 Sterling Dr.
San Leandro, CA 94578
Phone: 510-352-3110
LPTV Stations:
California: KBIT-LD Chico.

TV 21 INC.
201 W. Market St.
Sandusky, OH 44870
Officers:
Robert Stroupe, Chmn. & Chief Financial Officer
Bob Lee, Pres. & Chief Exec. Officer
John McDaniels, Chief Operating Officer
LPTV Stations:
Ohio: W21BF Fremont.

TV-45 INC.
Box 201
Huxley, IA 50124
Phone: 515-597-3531
Ownership: Douglas Sheldahl, see listing..
LPTV Stations:
Iowa: K56GD Ames; K52GP Council Bluffs; K54GL Council Bluffs; K29EA Des Moines; K46EY Des Moines.
Nebraska: K53EY Omaha.

TV-52 INC.
PO Box 201
Huxley, IA 50124-0201
Phone: 515-597-3138
Officer:
Douglas Sheldahl, Pres.
LPTV Stations:
Iowa: K48FZ Ames.

TV 67 INC.
463 S. Central Ave.
Lima, OH 45804-1303
Phone: 419-224-8867
E-mail: gphipps@foxlima.com
Officers:
Robert Heitmeyer, Pres.
Ray Tanner, V.P., Engineering
Dianne Heitmeyer, Secy.-Treas.
Ownership: Gregory Phipps; Raymond A Tanner.
LPTV Stations:
Ohio: WOHL-CA Lima.

TV AMERICAS DE OMAHA LLC
500 S. Chinowth Rd.
Visalia, CA 93277
Phone: 559-733-7800
E-mail: fccmail@pappastv.com
Web site: http://www.pappastv.com
Ownership: Harry J. Pappas, majority owner. Pappas is principal of Pappas Telcasting Companies, see listing.
Represented (legal): Paul, Hastings, Janofsky & Walker LLP.
LPTV Stations:
Nebraska: KAZJ-LP Norfolk; KAZS-LP South Sioux City.

TV BOARD OF CARRIZO
c/o George Hess
Box 700
Whiteriver, AZ 85941
LPTV Stations:
Arizona: K02PE Carrizo; K09WV Carrizo; K11UC Carrizo; K13XA Carrizo.

TV BOARD OF CIBECUE
c/o George Hess
Box 700
Whiteriver, AZ 85941
Phone: 602-338-4129

LPTV Stations:
Arizona: K02PF Cibecue; K07WK Cibecue; K09WW Cibecue; K11UB Cibecue; K13XE Cibecue.

TV BOARD OF WHITERIVER
c/o George Hess
Box 700
Whiteriver, AZ 85941
LPTV Stations:
Arizona: K09WY Whiteriver; K13XC Whiteriver.

TVO MEDIA LLC
3718 Boca Pointe Dr
Sarasota, FL 34238
Phone: 941-925-2002
Officer:
Cathleen Hancock, Mgr.
Represented (legal): Shainis & Peltzman Chartered.
LPTV Stations:
Ohio: WCPX-LP Columbus.

TWELVE MILE RANCH
3075 Wild Horse Rd.
Colorado Springs, CO 80926
LPTV Stations:
Colorado: K11MM Fairplay.

U-DUB PRODUCTIONS LLC
31276 Dunham Way
Thousand Palms, CA 92276
Phone: 760-343-5700
Officer:
David Rennie, Chief Financial Officer
Represented (legal): Arnold & Porter.
LPTV Stations:
California: KYAV-LP Palm Springs.

UHF-TV INC.
Box 728
Spicer, MN 56288
Phone: 866-214-8214
E-mail: gmgeer@tds.net
Officers:
William C. Marcil, Pres. & Treas.
Charles T. Bohnet, V.P. & Secy.
LPTV Stations:
Minnesota: K14LF Willmar; K17FA Willmar; K20GD Willmar; K34HO Willmar; K39FE Willmar; K44AE Willmar; K46AC Willmar; K48AH Willmar; K50HZ Willmar.

UINTAH COUNTY
152 East 100 North
Vernal, UT 84078
Phone: 435-781-5361
Officer:
Dave Haslem, Chmn.
LPTV Stations:
Utah: K09CY Vernal, etc.; K11DF Vernal, etc.; K13HF Vernal, etc..

UMMAT BROADCASTING CORP. INC.
5521 Soutel Dr.
Box 40181
Jacksonville, FL 32203
Phone: 904-354-8573
LPTV Stations:
Florida: WUBF-LP Jacksonville.

CITY OF UNALAKLEET
5900 E Tudor Rd
Anachorage, AK 99507
Phone: 907-269-5744
LPTV Stations:
Alaska: K04JW Unalakleet.

UNALASKA COMMUNITY TELEVISION INC.
Box 181
Unalaska, AK 99685
Phone: 907-581-1888
E-mail: arcstech@pobox.alaska.net
Officer:
Christopher Bobbitt, Chmn.
Represented (legal): Schwartz, Woods & Miller.
LPTV Stations:
Alaska: KIAL-LP Dutch Harbor.

UNA VEZ MAS GP LLC
703 McKinney Ave.
Suite 240
Dallas, TX 75202
Phone: 214-754-7008
E-mail: minick@swbell.net
Officers:
Terry Crosby, Chmn. & Chief Exec. Officer
Randy Nonberg, Pres.
David L. Haymore, Chief Operating Officer
Ownership: Terry Crosby; Jay Hoker; Brian McNeill; Andrew Mulderry; Randy Nonberg, board members.
Represented (legal): Wiley Rein.
LPTV Stations:
Arizona: KPDF-CA Phoenix; KDFQ-LP Prescott; KQBN-LP Prescott; KQBN-LP Tucson.
California: KASC-CA Atascadero; KLDF-CA Lompoc; KPAO-CA Paso Robles; KSBO-CA San Luis Obispo; KZDF-LP Santa Barbara; KDFS-CA Santa Maria.
Florida: WXAX-LP Clearwater.
Georgia: WUVM-LP Atlanta.
Maryland: WQAW-LP Lake Shore.
Nevada: KHDF-CA Las Vegas.
New Mexico: KQDF-LP Albuquerque.
Texas: KAFW-LP Abilene; KKAB-LP Abilene; KAEU-LP Alice; KAMM-LP Amarillo; KTXD-LP Amarillo; KADF-LP Austin; KBDF-LP Brownsville; KYDF-LP Corpus Christi; KDFL-LP Lubbock; KNDF-LP McAllen; KRZG-CA McAllen; KDFH-LP Midland; KAXW-LP Mullin; KVDF-CA San Antonio; KADY-LP Sherman; KASX-LP Sweetwater; KSWR-LP Sweetwater; KTJA-CA Victoria; KAWF-LP Wichita Falls.

THE UNION MISSION
130 Brooke Ave.
Norfolk, VA 23510-3203
Phone: 757-430-2313
Officers:
Howard R. McPherson, Chmn. & Pres.
James R. Herndon, First V.P.
Murray G. Wade Jr., Second V.P.
S. Paul Hobbs, Secy.
Harry J. Brown, Treas.
Ownership: Howard R McPherson; James R Herndon; Murray G Wade Jr.; S. Paul Hobbs; Theodore A Bashford; Harry J Brown.
LPTV Stations:
Virginia: WJGN-CA Chesapeake; W51DO Hampton; W05BQ Norfolk.

UNITED COMMUNICATIONS CORP.
715 58th St.
Kenosha, WI 53141
Phone: 262-657-1000
E-mail: wwny@wwnytv.net
Officers:
Howard J. Brown, Pres. & Chief Exec. Officer
Eugene W. Schulte, Sr. V.P. & Secy.-Treas.
Kenneth L. Dowdell, V.P.
Ronald J. Montemurro, V.P.
Ownership: Howard J Brown, 36.05%; Elizabeth K Brown, 9.55%; Eugene W Schulte, 4.11%; other members of the Brown & Schulte families.
LPTV Stations:
Minnesota: K19CA St. James.
New York: WNYF-LP Massena; WNYF-CA Watertown.
Commercial TV Stations:
Minnesota: KEYC-DT Mankato; KEYC-TV Mankato.
New York: WWNY-DT Carthage; WWNY-TV Carthage.
Newspapers:
Massachusetts: Attleboro Sun Chronicle
Wisconsin: Kenosha News

UNITY BROADCASTING INC.
504 N. 3rd St.
Box 790
Booneville, MS 38829-0790
Phones: 662-728-5359; 662-728-6492
Fax: 662-728-3530
E-mail: bill@ubntv.org
Web site: http://www.ubntv.org
Officers:
Bill Lambert, Chmn. & Chief Exec. Officer
Dora Baker, Secy.-Treas. & Chief Financial Officer
LPTV Stations:
Alabama: W45CW Russellville; W46CF Tuscumbia.
Mississippi: W53AF Booneville; W39CD Fulton; W15CG Pontotoc.
Missouri: K38HE West Plains.
Tennessee: W18BL Adamsville; W06AW Selmer.

U. OF ALASKA
Box 755620
KUAC-TV
Fairbanks, AK 99775-5620
Phone: 907-474-7491
Ownership: Public educational institution.
LPTV Stations:
Alaska: K05FI Delta Junction; K07ND Healy; K05HI Nenana.
ETV Stations:
Alaska: KUAC-DT Fairbanks; KUAC-TV Fairbanks.

U. OF FLORIDA
2000 Weimer Hall
WUFT-TV
Gainesville, FL 32611
Phone: 352-392-5551
E-mail: riehner@wuft.org
Officers:
Richard A. Lehner, Chief Exec. Officer
Liz McArthur, Chief Financial Officer
Represented (legal): Schwartz, Woods & Miller.
LPTV Stations:
Florida: WLUF-LP Gainesville.
ETV Stations:
Florida: WUFT Gainesville.
Other Holdings:
Radio.

U. OF KANSAS
2051 Dole Center
School of Journalism
Lawrence, KS 66045
Phone: 785-864-0600
Fax: 785-864-0614
E-mail: tv14@ku.edu
Officers:
James K. Gentry, Dean
Gary Hawke, Chief Operating Officer
LPTV Stations:
Kansas: KUJH-LP Lawrence; K27FR Overland Park.

U. OF NEW HAMPSHIRE
268 Mast Rd.
Durham, NH 03824-1100
Phone: 603-868-1100
Fax: 603-868-7552
E-mail: themailbox@nhptv.org
Officers:
Joan Leitzel, Pres.
Peter A. Frid, Chief Exec. Officer
Steve Baker, Chief Financial Officer
Represented (legal): Schwartz, Woods & Miller.
LPTV Stations:
New Hampshire: W50DP-D Hanover; W18BO Pittsburg.
ETV Stations:
New Hampshire: WENH-DT Durham; WENH-TV Durham; WEKW-DT Keene; WEKW-TV Keene; WLED-DT Littleton; WLED-TV Littleton.
Other Holdings:
TV Translators.

REGENTS OF THE U. OF NEW MEXICO
1130 University Blvd. NE
Albuquerque, NM 87102
Phone: 505-277-2121
Fax: 505-277-2191
E-mail: tgarcia@knme.org
Officers:
Penny T. Rembe, Pres.
Barbara G. Brazil, V.P.
Eric Thomas, Secy.-Treas.
Represented (legal): Dow Lohnes PLLC.
LPTV Stations:
New Mexico: K38DA-D Aztec; K33GC Capulin, etc.; K28GF Cimarron; K18HR Conchas Dam; K34HF-D Cuba; K49KF-D Espanola; K40FI-D Farmington; K43AI Farmington; K31FX Pie Town; K30FP Santa Rosa; K15HD-D Taos; K33BN Taos; K49IL Tecolote; K31JR Thoreau; K28GV Tres Piedras.
ETV Stations:
New Mexico: KNME-DT Albuquerque; KNME-TV Albuquerque; KNMD-DT Santa Fe.

U. OF NORTH CAROLINA
910 Raleigh Rd.
Chapel Hill, NC 27514
Phone: 919-962-1000
Fax: 919-549-7201
E-mail: viewer@unctv.org
Officer:
C. D. Spangler Jr., Pres.
Represented (legal): Schwartz, Woods & Miller.
LPTV Stations:
North Carolina: W59AD Andrews, etc.; W52BA Black Mountain; W65DT Boone; W68DM Brevard; W46AX Bryson City; W67DV Burnsville; W23AF Cullowhee; W28AN Franklin; W60DA Franklin, etc.; W27BD Highlands; W31AN Murphy; W35AD Sparta; W19CR Tryon; W59AK Zionville.
ETV Stations:
North Carolina: WUNF-DT Asheville; WUNF-TV Asheville; WUNC-DT Chapel Hill; WUNC-TV Chapel Hill; WUNG-DT Concord; WUNG-TV Concord; WUND-DT Edenton; WUND-TV Edenton; WUNK-DT Greenville; WUNK-TV Greenville; WUNM-DT Jacksonville; WUNM-TV Jacksonville; WUNE-DT Linville; WUNE-TV Linville; WUNU Lumberton; WUNU-DT Lumberton; WUNP-DT Roanoke Rapids; WUNP-TV Roanoke Rapids; WUNJ-DT Wilmington; WUNJ-TV Wilmington; WUNL-DT Winston-Salem; WUNL-TV Winston-Salem.

U. OF TEXAS-AUSTIN
Box O
Austin, TX 78713
LPTV Stations:
Texas: K09VR Austin.

U. OF UTAH
101 Wasatch Dr.
Salt Lake City, UT 84112
Phone: 801-581-7777
Fax: 801-585-5096
E-mail: ptitus@media.utah.edu
Ownership: Public educational institution.
Represented (legal): Jones, Waldo, Holbrook & McDonough PC.
LPTV Stations:
Arizona: K07PH Le Chee, etc..
Utah: K38IN Alton, etc.; K47JI Blanding & Monticello; K15GN Bullfrog; K06OB Cane Beds, AZ & Hilldal; K41GE Cedar City; K41GH Delta; K24FO Garfield (rural); K22FT Garfield County (rural); K36FW Garfield County (rural); K33FX Heber & Midway; K21GW Hurricane, Leeds, etc.; K20DW-D Juab; K49AO-D Juab County (rural); K50GD Long Valley Junction; K27HR Manti & Ephraim; K46FX Marysvale; K48GS Marysvale; K16BO-D Milford, etc.; K20GH-D Milford, etc.; K27GA Morgan, etc.; K15GQ Orangeville; K18DF Price; K38HO Rockville & Springdale; K47HB Summit County; K22DM Summit County (rural areas); K09XT Ticaboo; K20ER Tooele; K65HO Tooele; K25HB Virgin.
ETV Stations:
Utah: KUEN Ogden; KUEN-DT Ogden; KUES-DT Richfield; KUED Salt Lake City; KUED-DT Salt Lake City; KUEW-DT St. George.
Other Holdings:
Radio.
Television holdings: Construction permit for Ch. 15 Price & application for Ch. 17 Vernal, UT..

UNIVISION COMMUNICATIONS INC.
1999 Avenue of the Stars
Suite 3050
Los Angeles, CA 90067
Phone: 310-556-7600
E-mail: dmatamoros@univision.net
Officers:
A. Jerrold Perenchio, Chmn.
Michael Wortsman, Pres., TV Group
Andrew Hobson, Chief Financial Officer
Cesar Conde, Exec. V.P., Chief Strategy Officer
Robert V. Cahill, V.P. & Secy.
George Ray, V.P., Mktg. & Business Development, Western Region
Adam Wolf, V.P., Mktg. & Business Development, Eastern Region

Branch Office:
NEW YORK, NY
605 3rd Ave.
12th Floor
New York, NY 10158
Phone: 212-455-5200
Ownership: Broadcast Media Partners Holdings Inc.; BMPHI ownership:; Broadcasting Media Partners Inc., 80%. equity, 100% votes; Broadcasting Media Partners Shareholders, 20%. equity; BMPI ownership:; Madison Dearborn Partners LLC, 23.314%; Providence Equity Partners Inc., 23.314%; Texas Pacific Group, 23.314%; Thomas H. Lee Funds, 23.314%; Saban Capital Group, 6.744%; MDPLLC ownership:; John A. Canning Jr., Sole Mgr., Chmn. & Chief Exec. Officer; PEPI ownership:; Providence Equity Partners V LLC; PEPVLLC ownership:; Glenn M. Creamer; Jonathan M. Nelson; Paul J. Salem, Managing Members; TPG ownership:; TPG Advisors V Inc.; TPGAVI ownership:; David Bonderman, Chmn. & Pres.; THLF ownership:; Thomas H. Lee Advisors LLC; THLALLC ownership:; Anthony J. DiNori; Thomas M. Hagerty; David V. Harkins; Thomas H. Lee; Scott A. Schoen; Scott M. Sperling, Principal Managing Directors; SCG ownership:; Titanium Acquisition Corp.; TAC ownership:; Haim Saban, Chief Exec. Officer, 65.52%; Cheryl Saban, 34.48%.
Represented (legal): Covington & Burling.
LPTV Stations:
Arizona: K16FB Globe; KDOS-LP Globe; KFPH-CA Phoenix; KTVW-CA Phoenix; K21GC Safford; KZOL-LP Safford; K48GX Tucson; KFTU-CA Tucson; KUVE-CA Tucson.
California: KABE-LP Bakersfield; KBTF-CA Bakersfield; KTFB-CA Bakersfield; KTFF-LP Fresno; KEXT-CA Modesto; KEZT-CA Sacramento; K35ER Santa Maria; KDTV-CA Santa Rosa.
North Carolina: WTNC-LP Durham.
Pennsylvania: WFPA-CA Philadelphia; WXTV-LP Philadelphia.
Texas: KTFO-CA Austin; K45DX Floresville; KUVN-CA Fort Worth; KFTO-CA San Antonio; KNIC-CA San Antonio.
Commercial TV Stations:
Arizona: KFTU-TV Douglas; KFPH-DT Flagstaff; KFPH-TV Flagstaff; KUVE-DT Green Valley; KUVE-TV Green Valley; KTVW-DT Phoenix; KTVW-TV Phoenix.
California: KUVI-OT Bakersfield; KUVI-TV Bakersfield; KFTV Hanford; KFTV-DT Hanford; KMEX-DT Los Angeles; KMEX-TV Los Angeles; KUVS-DT Modesto; KUVS-TV Modesto; KFTR-DT Ontario; KFTR-TV Ontario; KTFF-DT Porterville; KTFF-TV Porterville; KDTV San Francisco; KDTV-DT San Francisco; KTFK-DT Stockton; KTFK-TV Stockton; KFSF-DT Vallejo; KFSF-TV Vallejo.
Florida: WAMI-DT Hollywood; WAMI-TV Hollywood; WOTF-DT Melbourne; WOTF-TV Melbourne; WLTV Miami; WLTV-DT Miami; WFTT-DT Tampa; WFTT-TV Tampa.
Georgia: WUVG-DT Athens; WUVG-TV Athens.
Illinois: WXFT-DT Aurora; WXFT-TV Aurora; WGBO-DT Joliet; WGBO-TV Joliet.
Massachusetts: WUTF-DT Marlborough; WUTF-TV Marlborough.
New Jersey: WFUT-DT Newark; WFUT-TV Newark; WXTV Paterson; WXTV-DT Paterson; WUVP-DT Vineland; WUVP-TV Vineland.
New Mexico: KTFQ-TV Albuquerque.
New York: WFTY-DT Smithtown; WFTY-TV Smithtown.
North Carolina: WUVC-DT Fayetteville; WUVC-TV Fayetteville.
Ohio: WQHS-DT Cleveland; WQHS-TV Cleveland.
Puerto Rico: WLII Caguas; WLII-DT Caguas; WSUR-DT Ponce; WSUR-TV Ponce.
Texas: KFTH-DT Alvin; KFTH-TV Alvin; KNIC-TV Blanco; KUVN-DT Garland; KUVN-TV Garland; KSTR-DT Irving; KSTR-TV Irving; KAKW-DT Killeen; KAKW-TV Killeen; KXLN-DT Rosenberg; KXLN-TV Rosenberg; KWEX-DT San Antonio; KWEX-TV San Antonio.
Utah: KUTH Provo.
Virginia: WFDC-DT Arlington; WFDC-TV Arlington.

UPPER COLUMBIA MEDIA ASSN.
Box 19039
Spokane, WA 99219
Phone: 509-747-1999
Officer:
Max Torkelsen II, Pres.
LPTV Stations:
Washington: K49EV Clarkston.

UPPER GULF COAST LLC
1106 Concho Dr.
Corpus Christi, TX 78407
Phone: 361-289-0125
LPTV Stations:
Alabama: WRBM-LP Prichard.
Florida: WRBD-LP Pensacola.

V-1 PRODUCTIONS INC.
1082 12th St
Vero Beach, FL 32960
Phone: 772-978-0023
Fax: 772-978-0053
E-mail: wwcitv10@bellsouth.net
Officers:
Jose Guerra, Pres & Gen. Mgr.
Maria Guerra, V.P. & Station Mgr.
Patricia Davis, Asst. Gen. Mgr.
LPTV Stations:
Florida: WWCI-CA Vero Beach.

THE VACATION CHANNEL
282 Wintergreen Rd.
Branson, MO 65616
Phone: 417-334-1200
LPTV Stations:
Missouri: KBNS-CA Branson.

VAIL ASSOCIATES INC. DBA TV 8
Box 7
Vail, CO 81658
Phone: 970-479-4688
E-mail: craigs@vailresorts.com
Officer:
William A. Jensen, Sr. V.P.
LPTV Stations:
Colorado: K45IE Vail.

VALLEY COUNTY TV DISTRICT NO. 1
PO Box 2
501 Court Sq
Glasgow, MT 59230
Phone: 406-367-9353
Officers:
George Kolstad, Chmn.
Terry Lightizer, Dir.
LPTV Stations:
Montana: K51BA Fort Peck; K14AR Glasgow; K16AZ Glasgow; K18BN Glasgow; K39GF Glasgow; K45CH Glasgow; K07JG Glasgow, etc.; K09HY King Springs, etc.; K11IA King Springs, etc.; K13IB King Springs, etc.; K57AJ Tampico; K69ON Tampico, etc.; K41BT Valley County; K43CQ Valley County; K47CY Valley County; K49CF Valley County.

VALLEY METRO RECREATION DISTRICT
18400 Hwy 350
Trinidad, CO 81082
Phone: 719-845-1315
Represented (legal): Garvey Schubert Barer.
LPTV Stations:
Colorado: K03DO Hoehne; K07HK Hoehne; K09HU Hoehne.

VALLEY PUBLIC TELEVISION INC.
1544 Van Ness Ave.
Fresno, CA 93721
Phone: 559-266-1800
Fax: 559-443-5433
Officers:
Armen D. Bacon, Chmn.
Michael A. Carpenter, Vice Chmn. & Chief Financial Officer
Colin Dougherty, Chief Exec. Officer
Jo Ann Ross, Secy.
Represented (legal): Fletcher, Heald & Hildreth PLC.
LPTV Stations:
California: K18HO Bakersfield.
ETV Stations:
California: KVPT Fresno; KVPT-DT Fresno.

VALUEVISION MEDIA INC.
6740 Shady Oak Rd.
Eden Prairie, MN 55344-3433
Phone: 952-943-6117
Officers:
Gene McCaffery, Pres. & Chief Exec. Officer
Richard Barnes, Chief Operating & Financial Officer
Robert Manning, V.P., Cable Affiliations
Ownership: General Electric Co., 27.51%; National Broadcasting Co. Inc., 27.51%; Transamerica Investment Management LLC, 5.85%; OppenheimerFunds Inc., 5.41%; Trafelet & Co. LLC, 5.40%; remainder publicly held.
LPTV Stations:
Ohio: WCDN-LP Cleveland.
Other Holdings:
Broadcast Holdings: Norwell Television LLC, see listing..

LAMAR VEASEY
7314 Butterball Way
Sacramento, CA 95842-4342
Phone: 916-501-7787
E-mail: lveasey@kspj.tv
LPTV Stations:
Kansas: KSPJ-LP Pittsburg.
Utah: KUTG-LP St. George.

VENTANA TELEVISION INC.
1031 E. Mountain Dr.
Santa Barbara, CA 93108
Phone: 805-969-6664
E-mail: john.collinson@hsn.net
LPTV Stations:
Alabama: W34BI Birmingham; W30BX Mobile.
Arizona: K21CX Tucson.
Florida: W54CS Jacksonville; W19CO Pensacola; W33CC St. Petersburg.
Georgia: W23DN Atlanta.
Illinois: W32CM Champaign; W33AY Springfield.
Iowa: K41DD Des Moines.
Kansas: K15DD Wichita.
Louisiana: K47JO New Orleans; K67FB Shreveport; K67FD Shreveport.
Minnesota: K43HB Minneapolis.
Missouri: K45IO Kansas City; K38HD St. Louis.
New York: W60AI New York.
North Carolina: W58CD Raleigh.
Ohio: W43BZ Columbus; W38DH Toledo.
Oklahoma: K39CW Tulsa.
Tennessee: W56CM Knoxville.
Virginia: W56CS Portsmouth; W44CL Roanoke.
Washington: K43GZ Spokane.
West Virginia: W14CU Huntington.

VENTURE MEDIA GROUP LLC
Box 1507
Stillwater, OK 74076
Ownership: Trace Morgan, Chmn.

LPTV Stations:
Oklahoma: KWEM-LP Stillwater.

VENTURE TECHNOLOGIES GROUP LLC
5670 Wilshire Blvd.
Suite 1300
Los Angeles, CA 90036
Phone: 323-965-5400
Fax: 323-965-5411
E-mail: lrogow@loop.com
Officers:
Paul H. Koplin, Pres.
Lawrence J. Rogow, Chmn.
Ownership: Lawrence J Rogow, 47%; Garry Spire, 47%; Paul H. Koplin, 6%. Rogow has interest in Utah Communications LLC, see listing.
LPTV Stations:
Arizona: KWTA-LP Tucson.
California: KEBK-LP Bakersfield; KRMV-LP Banning; KRVD-LP Banning; KEFM-LP Chico; KSGO-LP Chico; KSCZ-LP Greenfield; KHTV-LP Inland Empire; KNET-LP Los Angeles; KNLA-LP Los Angeles; KFMD-LP Redding; KSFV-LP San Fernando Valley.
Connecticut: WHCT-LP Hartford.
Illinois: WCHU-LP Rochelle; WLFM-LP Rochelle.
Indiana: W27CT Columbia.
Iowa: WBQD-LP Davenport; KSXC-LP South Sioux City.
New York: WNYA-CA Easton, etc.; W26DB Port Jervis; W32DC Port Jervis; W34DI Port Jervis; W42CX Port Jervis; W46DQ Port Jervis; W52DW Port Jervis; W55DK Port Jervis; W59EA Port Jervis; WASA-LP Port Jervis.
Ohio: WXOX-LP Cleveland.
Pennsylvania: WBPA-LP Pittsburgh.
Texas: K38HP Lubbock; KFIQ-LP Lubbock.
Commercial TV Stations:
Illinois: WAOE Peoria; WAOE-DT Peoria.
Massachusetts: WNYA Pittsfield.
Michigan: WHTV Jackson; WHTV-DT Jackson.

VENTURE TELEVISION LLC
2310 Marin Dr.
Birmingham, AL 35243
Phone: 205-682-1019
Officer:
Michael D. Plaia, Manager
Represented (legal): Hall Estill.
LPTV Stations:
Alabama: WAXC-LP Alexander City; WETU-LP Wetumpka.

VERDI TV TAX DISTRICT
Box 221
Verdi, NV 89439
Phone: 775-345-0202
LPTV Stations:
Nevada: K30HY Verdi.

VERMONT ETV INC.
88 Ethan Allen Ave.
Colchester, VT 05446-3129
Phone: 802-655-4800
E-mail: jking@vpt.org
Officers:
Helen Riehle, Chmn.
John E. King, Pres. & Chief Exec. Officer
Lee Ann Lee, V.P., Mktg. & Development
Kelly Luoma, V.P., Programming
Wayne Rosberg, V.P., Engineering
Don Harvey, V.P., Production
Andrea Bergeron, V.P., Finance & Administration
Ownership: Non-profit corporation.
Represented (legal): Covington & Burling.
LPTV Stations:
Vermont: W36AX Manchester, etc..
ETV Stations:
Vermont: WETK Burlington; WETK-DT Burlington; WVER Rutland; WVER-DT Rutland; WVTB St. Johnsbury; WVTB-DT St. Johnsbury; WVTA Windsor.
Other Holdings:
TV Translator.

VERNON VAN WINKLE
890 S. Higley Dr.
Pahrump, NV 89048
Phone: 775-727-9400
Fax: 775-727-8750
E-mail: videovern@kpvm.tv
LPTV Stations:
Nevada: KPVM-LP Pahrump.

V.I. CHRISTIAN MINISTRIES INC.
105 Bolongo Bay
St. Thomas, VI 00802
Phone: 304-774-4904
Web site: http://www.vichristianministries.org
Officer:
Adelle Brown, Pres.
Ownership: Adelle Brown; Audain Brown.
LPTV Stations:
Virgin Islands: WMNS-LP Charlotte Amalie.

VICTOR VALLEY PUBLIC TRANSLATOR INC.
PO Box 401055
Hesperia, CA 92340
Phone: 760-244-1007
E-mail: d.webb@hesperiaparks.com
Web site: http://www.hesperiaparks.com
LPTV Stations:
California: K21AC Victorville, etc.; K25AD Victorville, etc.; K27AE Victorville, etc.; K31AD Victorville, etc.; K51AN Victorville, etc.; K55CW Victorville, etc..

VICTORY CENTER INC.
5th & Quinn
Box 14
Guymon, OK 73952
Phone: 405-338-5616
Fax: 405-338-2575
Officer:
Charles Mendenhall, Pres.
Ownership: Non-profit corp.--Guymon, OK.
LPTV Stations:
Oklahoma: K53BE Guymon.

VICTORY CHRISTIAN CENTER INC.
Box 16408
Charlotte, NC 28224
Phone: 704-393-1540
Fax: 704-393-1527
Officers:
Robyn Gool, Pres.
Wayne Hammond, Chief Exec. Officer
LPTV Stations:
North Carolina: WGTB-LP Charlotte.
Other Holdings:
Radio.

VICTORY COMMUNICATIONS INC.
Box 177
Centerton, AR 72719
Phone: 479-795-4057
E-mail: fam45@centurytel.net
Officers:
Edward E. Hollowell, Chmn.
Bryan Holland, Pres.
Nancy H. Duke, Secy.
Bruce W. Johnson, Treas.
Ownership: Non-profit corp.--Centerton, AR.
LPTV Stations:
Arkansas: K45EI Bentonville & Rogers.

VICTORY TRAINING SCHOOL CORP.
RR 11
Box 381
Keavy, KY 40737
Phones: 606-528-8604; 606-528-4671
Fax: 606-528-8704
Ownership: Charles Sivley; Brenda Sivley.
LPTV Stations:
Kentucky: WVTN-LP Corbin.

THE VIDEOHOUSE INC.
975 Greentree Rd.
Pittsburgh, PA 15220
Phone: 412-921-7577
Fax: 412-921-6937
Ownership: Ronald J Bruno, Pres..
LPTV Stations:
Pennsylvania: W61CC Pittsburgh.

VIDEO VOICE INC.
123 E. 54th St.
Suite 5G
New York, NY 10022-4506
Phone: 212-935-4613
Officers:
Gregory F. Schimizzi, Chmn. & Chief Operating Officer
Ernest J. Schimizzi, Pres., Chief Exec. & Financial Officer
Represented (legal): Cohn & Marks LLP.
LPTV Stations:
New York: WVVH-LP Southampton.

VILLAGE BROADCASTING CORP.
9229 Sunset Blvd.
Suite 810
Los Angeles, CA 90069
Phone: 310-385-9631
Officer:
Arthur Lyons, Pres.
Represented (legal): Dan J. Alpert.
LPTV Stations:
Arizona: KVSW-LP Winslow.

VILLAREAL BROADCASTING
Box 1975
San Benito, TX 78586
LPTV Stations:
Texas: K55HV Del Rio.

VIRGIN ISLANDS TELECOMMUNICATIONS VENTURES LLC
2099 Pennsylvania Ave. NW
Suite 1000
Washington, DC 20006
LPTV Stations:
Virgin Islands: WBIV-LP Charlotte Amalie.

VISION BROADCASTING NETWORK INC.
1017 New York Ave.
Alamogordo, NM 88310
Phone: 505-437-1919
Fax: 505-437-5353
E-mail: bill@kvbatv.com
Officers:
Bill Oechsner, Pres.
Jim Forney, V.P.
Jack Brock, Chief Financial Officer
LPTV Stations:
New Mexico: K63GU Alamogordo; KVBA-LP Alamogordo.

VISION COMMUNICATIONS LLC (NEW YORK)
33 E Market St
Corning, NY 14830
Phone: 607-937-5000
Ownership: William Christian, Pres., 20% equity; 100% votes.
Represented (legal): Drinker Biddle & Reath LLP.
LPTV Stations:
New York: WJKP-LP Corning.

VISION 3 BROADCASTING INC.
Suite 200
1300 Putney Rd.
Brattleboro, VT 05301-9063
Phone: 802-258-2200
LPTV Stations:
New Hampshire: WVBQ-LP Charlestown, etc..
Vermont: WVBK-CA Manchester.

B. N. VISWANATH
8696 Palermo St.
Holliswood, NY 11423
Phone: 718-479-9411
LPTV Stations:
Virginia: W30BV Norfolk.

DEEPAK VISWANATH
Box 286
East Elmhurst, NY 11369
Phone: 718-774-6869
LPTV Stations:
Florida: W45BZ Jacksonville; W67DL Jacksonville; W35BN Tallahassee.
New Jersey: WDVB-CA Edison.
Vermont: W51CB Burlington.
Other Holdings:
Program source: The Indian Channel.

DILIP B. VISWANATH
8694 Palermo St.
Holliswood, NY 11423
Phone: 718-479-9411
LPTV Stations:
Texas: KLEG-LP Dallas.

VSS CATHOLIC COMMUNICATIONS
5829 N. 60th St.
Omaha, NE 68014
Phone: 402-571-0200
LPTV Stations:
Nebraska: KVSS-LP Omaha.

WABASH COMMUNICATIONS INC.
606 Market St.
Mount Carmel, IL 62863
Phone: 618-262-4102
Fax: 618-262-4103
Officers:
Kevin C. Williams, Pres.
Michael S. Bever, Chief Exec. Officer
Scott R. McCallen, Chief Operating Officer
LPTV Stations:
Illinois: WCJT-LP Mount Carmel.
Other Holdings:
Radio.

WAITT BROADCASTING INC.
1650 Farnam St.
Omaha, NE 68102-2186
Phone: 402-346-6000
Officers:
Norman W. Waitt Jr., Chmn.

Steven W. Seline, Vice Chmn.
Michael J. Delich, Pres.
Ownership: Norman W Waitt Jr..
LPTV Stations:
Iowa: K55FL Spencer; K40CO Storm Lake.
Nebraska: K35FM Norfolk.
Commercial TV Stations:
Iowa: KMEG Sioux City; KMEG-DT Sioux City.
Other Holdings:
Radio.

WALKER RIVER PAIUTE TRIBE
Walker River Reservation
Schurz, NV 89427
Phone: 702-773-2306
Fax: 702-773-2585
Officers:
Harold Miller, Chmn.
Anita M. Collins, Chief Exec. Officer
LeRoy Hicks, V.P.
Patricia Hicks, Secy.
Lou Lockwood, Treas.
Janet Thom, Chief Financial Officer
LPTV Stations:
Nevada: K32CQ Schurz; K46CC Schurz.

WASATCH COUNTY
25 N. Main
Heber City, UT 84032
Phone: 435-654-3211
LPTV Stations:
Utah: K18GV Heber & Midway; K39HS Heber/Midway.

WASHBURN U.
1700 SW College Ave
Topeka, KS 66621
Phone: 785-670-1111
Fax: 785-231-1112
E-mail: eugene.williams@washburn.edu
Officers:
Nancy Paul, Chmn., Board of Regents
MAggie Warren, Vice Chmn., Board of Regents
Ownership: Municipal university, directed by board of 9 regents.
LPTV Stations:
Kansas: K30AL Iola.
ETV Stations:
Kansas: KTWU Topeka; KTWU-DT Topeka.

BILLY RAY WASHINGTON
1214 W. Golden Rd.
Box 366
Tiftin, GA 31794
Phone: 229-386-8642
LPTV Stations:
Georgia: W62DE Tifton.

BOARD OF WASHINGTON COUNTY COMMISSIONERS
Washington County Courthouse
Akron, CO 80720-1510
Phone: 970-345-2701
LPTV Stations:
Colorado: K33FI Akron; K35FI Akron; K41EV Akron; K43FS Akron; K45FD Anton & Washington County (rural SW); K47FT Anton & Washington County (rural SW); K49EX Anton & Washington County (rural SW); K55IB Anton & Washington County (rural SW).

WASHINGTON COUNTY TELEVISION INC.
305 N. Pine St.
Box 186
Nowata, OK 74048
LPTV Stations:
Oklahoma: K66EK Bartlesville & Dewey.

WASHINGTON STATE U.
Murrow Communications Center
Pullman, WA 99164-2530
Phone: 509-335-6588
Fax: 509-335-3772
E-mail: dahmen@wsu.edu
Officer:
Kenneth Alhadeff, Pres., Board of Regents

Branch Office:
RICHLAND, WA
2710 University Dr.
Richland, WA 99352-1671
Phone: 509-372-7000
Ownership: Public educational institution.
Represented (legal): Dow Lohnes PLLC.
LPTV Stations:
Idaho: K15CH Lewiston.
ETV Stations:
Washington: KWSU-DT Pullman; KWSU-TV Pullman; KTNW Richland; KTNW-DT Richland.
Other Holdings:
Broadcast (Washington Higher Education Telecommunication System, statewide interactive instructional video system), Radio.

WASHOE COUNTY TV TAX DISTRICT
PO Box 221
Verdi, NV 89439
Phone: 775-345-0202
LPTV Stations:
Nevada: K06GB Verdi.

WATCHMEN BROADCASTING PRODUCTIONS INTERNATIONAL INC.
Box 3618
Augusta, GA 30914
Phone: 803-278-3618
Web site: http://www.watchmenbroadcasting.com
Officer:
Dorothy Spaulding, Pres.
Represented (legal): Hardy, Carey, Chautin & Balkin LLP.
LPTV Stations:
Georgia: WBPI-CA Augusta.

WATCHTV INC.
1628 N.W. Everett St.
Portland, OR 97209
Phone: 503-241-2411
Fax: 503-226-3557
E-mail: sahwtv@comcast.net
Web site: http://www.watchtvinc.com/WatchTV,%20Inc/Welcome.html
Ownership: Gregory J Herman, Pres..
LPTV Stations:
Oregon: K39EF Ashland; K28FP Astoria; KABH-CA Bend; KOXI-CA Camas; K49OM Coos Bay; KORY-CA Eugene; K20DT Grants Pass; K39DP Klamath Falls; K28GG Medford; KOXO-CA Newberg; KKEI-CA Portland; KORK-CA Portland; K25GA Redmond, etc.; K25FG Roseburg; KORS-CA Salem.

WATERMAN BROADCASTING CORP.
Box 7578
Fort Myers, FL 33911
Phone: 941-939-2020
Fax: 941-936-7771
Officers:
Bernard E. Waterman, Pres.
Steven H. Pontius, Exec. V.P.
Edith B. Waterman, Secy.-Treas.
Ownership: Bernard E Waterman, 90%; Edith B Waterman, 10%.
Represented (legal): Cohn & Marks LLP.
LPTV Stations:
Virginia: W31CE Bridgewater et al.; W28BF Harrisonburg.
Commercial TV Stations:
Florida: WBBH-DT Fort Myers; WBBH-TV Fort Myers.
Virginia: WVIR-OT Charlottesville; WVIR-TV Charlottesville.
Other Holdings:
Radio.

VERNON WATSON
3101 North R St.
c/o WBQP-TV
Pensacola, FL 32505
Phone: 850-433-1210
Fax: 850-433-2537
Represented (legal): Louis F. Ray Jr..
LPTV Stations:
Florida: WBQP-CA Pensacola.

WAUBONSEE COMMUNITY COLLEGE
6213 Middleton Springs Dr.
Communications Technology Inc.
Middleton, WI 53562
LPTV Stations:
Illinois: W54BE Sugar Grove.

WAUKESHA TOWER ASSOC.
11950 W. Lake Park Dr.
Milwaukee, WI 53224
Phone: 414-359-1800
Fax: 414-359-9075
Ownership: Robert J Von Bereghy; Martin T Franke; Maurice S Meyers.
LPTV Stations:
Wisconsin: WTAS-LP Waukesha.

WAYNE COUNTY
18 S. Main
Loa, UT 84747
Phone: 435-836-2765
LPTV Stations:
Utah: K12PX Fremont.

WBGT LLC
33 E. Market St.
Corning, NY 14830
Phone: 607-937-5000
Ownership: Vision Communications LLC (New York); VCLLC ownership:; William Christian, Pres., 20%. equity; 100% votes.
Represented (legal): Drinker Biddle & Reath LLP.
LPTV Stations:
New York: WBGT-CA Rochester; W26BZ Victor.

WDIG LLC
211 S. Monroe St.
Dublin, GA 31021
Phone: 478-272-4444
E-mail: wdig@nlamerica.com
Officers:
Jimmy Allgood, Pres.
Mike Cauley, Secy.
Ownership: Jimmy Allgood, 12.5%; Mike Cauley, 12.5%; Louie Curry, 12.5%; Doyle Dominy, 12.5%; Kip Dominy, 12.5%; James Hilburn, 12.5%; Johnny Payne, 12.5%; Bob Walker, 12.5%.
LPTV Stations:
Georgia: W35BB Dublin.

WEAVERVILLE TRANSLATOR CORP.
Box 1269
Weaverville, CA 96093-1269
Phone: 530-623-4607
E-mail: r.laudahl@snowcrest.net
Officer:
Richard Laudahl, Chmn.
LPTV Stations:
California: K04OD Weaverville.

WEBER COUNTY, OGDEN VALLEY RECREATION/TRANSMISSION SPECIAL SERVICES DISTRICT
Box 336
Eden, UT 84310
Phone: 801-745-3484
Officers:
John W. Howell, Chmn.
Kay Richins, Secy.
LPTV Stations:
Utah: K32HD Huntsville; K45JC Huntsville; K47KE Huntsville; K50EB Huntsville.

WEIGEL BROADCASTING CO.
26 N. Halsted
Chicago, IL 60661
Phone: 312-705-2600
Fax: 312-705-2656
E-mail: fweintraub@wciu.com
Officers:
Howard Shapiro, Chmn.
Norman H. Shapiro, Pres.
Neal Sabin, Exec. V.P.
William J. Lyall, Controller
Ownership: Howard Shapiro, 67.56%.
Represented (legal): Cohn & Marks LLP.
LPTV Stations:
Illinois: WFBT-CA Chicago; WWME-CA Chicago; WFBN-LP Rockford.
Indiana: WBND-LP South Bend; WCWW-LP South Bend; WMYS-LP South Bend.
Michigan: WYGN-LP Berrien Springs.
Wisconsin: WMLW-CA Milwaukee; WYTU-LP Milwaukee.
Commercial TV Stations:
Illinois: WCIU-OT Chicago; WCIU-TV Chicago.
Wisconsin: WDJT-DT Milwaukee; WDJT-TV Milwaukee.

RANDALL A. WEISS
406 Copeland Dr.
Cedar Hill, TX 75104
Phone: 972-291-3750
E-mail: randy@axcesstech.net
LPTV Stations:
California: KMSX-LP Redding.
Florida: WCTU-LP Panama City.

DAVID WELCH
5917 N. Isabell
Peoria, IL 61614
Phone: 309-655-5418
LPTV Stations:
New York: W14BU Massena.

WELLSPRINGS TELEVISION NETWORK INC.
1280 Bowie St.
Beaumont, TX 77701
Phone: 409-813-1000
E-mail: gershon@kebqtv.com
LPTV Stations:
Oklahoma: KOKM-LP Stillwater.

WELLTON-MOHAWK IRRIGATION & DRAINAGE DISTRICT
30570 Wellton-Mohawk Dr.
Wellton, AZ 85356
LPTV Stations:
Arizona: K49BX Martinez Lake; K61AX Wellton-Mohawk; K63AV Wellton-Mohawk; K65BB

Wellton-Mohawk; K67BI Wellton-Mohawk; K69BQ Wellton-Mohawk.

WENDOVER CITY
100 S. 9th St.
Wendover, UT 84083
Phone: 435-665-2523
Officer:
Glen Wadsworth, City Administrator
LPTV Stations:
Utah: K15GZ Wendover.

WEOTT COMMUNITY SERVICES DISTRICT
200 Lum Ave.
Weott, CA 95571
LPTV Stations:
California: K10NH Weott.

WEST CENTRAL ILLINOIS EDUCATIONAL TELECOMMUNICATIONS CORP.
Box 6248
WMEC/WQEC/WSEC
Springfield, IL 62708
Phone: 217-483-7887
Fax: 217-483-1112
Officers:
Robert Weirather, Chmn.
Keith Bradbury, Vice Chmn.
Lea Hudson, 2nd Vice Chmn.
Robert Fluent, 3rd Vice Chmn.
Jerold Gruebel, Pres. & Chief Exec. Officer
Richard Liebig, Secy.
Elwin Basquin, Treas.
Carol Posegate, Asst. Secy.
Ownership: Non-profit organization.
Represented (legal): Dow Lohnes PLLC.
LPTV Stations:
Illinois: W08DP Springfield.
ETV Stations:
Illinois: WSEC Jacksonville; WSEC-DT Jacksonville; WMEC Macomb; WMEC-DT Macomb; WQEC Quincy; WQEC-DT Quincy.
Other Holdings:
TV Translators.

WEST CENTRAL MINNESOTA ETV CORP.
120 W. Schlieman
Appleton, MN 56208
Phone: 320-289-2622
Fax: 320-289-2634
Officers:
Craig Wilkening, Chmn.
Ray Millett, 1st Vice Chmn.
Loy J. Woelber, 2nd Vice Chmn.
Glen Cerny, Pres.
Rebecca Webb, Secy.-Treas.
Ownership: Non-profit corp.--Appleton, MN.
LPTV Stations:
Minnesota: K49FA Fergus Falls.
ETV Stations:
Minnesota: KWCM-DT Appleton; KWCM-TV Appleton; KSMN Worthington; KSMN-DT Worthington.

WESTERN FAMILY TELEVISION INC.
Box 4218
Helena, MT 59604-4218
Phone: 406-442-2655
E-mail: tvinvestor@gmail.com
Officer:
Roger Lonnquist, Chmn.
LPTV Stations:
American Samoa: KJCP-LP Pago Pago.
Kansas: KJCA-LP Chanute; KJCJ-LP Pittsburg.
Maine: WCKD-LP Bangor.
Montana: K48IQ Billings; KJCX-LP Bozeman; KJJC-LP Helena.
Wyoming: KJCW-LP Sheridan.

WESTERN KANE COUNTY SPECIAL SERVICE DISTRICT NO. 1
28 N. Main
Kanab, UT 84741
Phone: 435-527-3566
LPTV Stations:
Arizona: K15DX Fredonia, etc..
Utah: K28IT Kanab.

WEST LANE TRANSLATOR INC.
PO Box 91
Florence, OR 97439
Phone: 541-902-0339
Officer:
Larry Bloomfield, Pres.
LPTV Stations:
Oregon: K52DO Florence; K56DL Florence; K58CW Florence; K60DQ Florence.

WEST VIRGINIA EDUCATIONAL BROADCASTING AUTHORITY
600 Capitol St.
Charleston, WV 25301
Phone: 304-295-6511
Fax: 304-293-2642
E-mail: spatterson@wvpubcast.org
Ownership: State of West Virginia.
Represented (legal): William D. Silva.
LPTV Stations:
West Virginia: W57AG Parkersburg; W69AC Romney.
ETV Stations:
West Virginia: WSWP-TV Grandview; WPBY-DT Huntington; WPBY-TV Huntington; WNPB-DT Morgantown; WNPB-TV Morgantown.
Other Holdings:
Radio.

WESTWIND COMMUNICATIONS LLC
Box 2929
Bakersfield, CA 93303
Phone: 805-327-7955
Ownership: Peter B Desnoes, equity, 25%; Peer Pedersen, equity & voting, 22.5%; Dean L Buntrock, equity, 22.5%; Wayne W Lansche, equity & voting, 15%; Frank N Magid, equity, 5%.
LPTV Stations:
California: KBFX-CA Bakersfield.
Commercial TV Stations:
California: KBAK-DT Bakersfield; KBAK-TV Bakersfield.

WEST YELLOWSTONE TV TRANSLATOR DISTRICT
PO Box 536
11 Bonnie View Circle
West Yellowstone, MT 59758-0536
Phone: 208-238-0949
LPTV Stations:
Montana: K28AZ West Yellowstone; K30BC West Yellowstone; K32CG West Yellowstone; K34AW West Yellowstone.

WFXV-TV INC.
One Broadcast Center
Plano, IL 60545
Phone: 630-552-1000
Officer:
Larry W. Nelson, Pres.
LPTV Stations:
Illinois: W24AJ Aurora.
Other Holdings:
Radio.

MEL WHEELER INC.
c/o Brooks, Pierce, McLendon, Humphrey & Leonard LLP
PO Box 1800
Raleigh, NC 27602
Phone: 919-839-0300
Officer:
Stephen Wheeler, Pres.
Ownership: Leonard E. Wheeler, 34.7%. assets; Stephen J. Wheeler, 33.3%. assets; Clark V. Wheeler, 31.6%. assets; Daniel Wheeler, 0.2%. assets; Joseph Wheeler, 0.2%.
Represented (legal): Brooks, Pierce, McLendon, Humphrey & Leonard LLP.
LPTV Stations:
Missouri: K10KM Cape Girardeau.
Commercial TV Stations:
Illinois: WSIL-DT Harrisburg; WSIL-TV Harrisburg.
Missouri: KPOB-TV Poplar Bluff.
Other Holdings:
Radio.

WHISPER BROADCASTING CO.
RR 3, SR26
Box 40
Dagsboro, DE 19939
LPTV Stations:
Alabama: W08DC Elsanor.

WHITE BIRD TV ASSOCIATION
PO Box 151
White Bird, ID 83554
Phone: 208-839-2441
Officer:
William Shuck, Information Contact
LPTV Stations:
Idaho: K09GK White Bird; K11BJ White Bird; K13JL White Bird.

WHITE EAGLE PARTNERSHIP
505 King St.
Suite 221
La Crosse, WI 54601
Phone: 608-784-0876
Fax: 608-784-1138
Ownership: Eleanor St. John, Managing Partner, 66.67%%; Richard T Wilson, 33.33%.
LPTV Stations:
Minnesota: KQEG-CA La Crescent.
Wisconsin: W45CF Elk Mound.
Other Holdings:
Radio.

GARY WHITE
Box 515
Lebanon, KY 40033
Phone: 270-692-0237
Fax: 270-692-6915
LPTV Stations:
Kentucky: W06AY Lebanon.

WHITEHALL LOW POWER TV INC.
Box 487
Whitehall, MT 59759
LPTV Stations:
Montana: K40HL Whitehall; K52CE Whitehall.

WHITE KNIGHT HOLDINGS INC., DEBTOR IN POSSESSION
700 St. John St.
Suite 301
Lafayette, LA 70501
Phone: 337-237-9965
E-mail: jwimberly@kmsstv.com
Officers:
Sheldon H. Galloway, Pres.
Chris A. Verret, Secy.
John B. Redd III, Treas.
Ownership: Sheldon H. Galloway, see listing for Mississippi Television LLC.
Represented (legal): Fletcher, Heald & Hildreth PLC.
LPTV Stations:
Louisiana: K47DW Alexandria; KZUP-CA Baton Rouge; K67GL Bunkie; K61GO Hicks; K51FO Leesville.
Texas: KLPN-LP Longview; KFXL-LP Lufkin; KTPN-LP Tyler.
Commercial TV Stations:
Louisiana: WVLA Baton Rouge; WVLA-DT Baton Rouge; KSHV Shreveport; KSHV-DT Shreveport.
Mississippi: WNTZ Natchez; WNTZ-DT Natchez.
Texas: KFXK Longview; KFXK-DT Longview.

WHITE MOUNTAIN APACHE TRIBE
c/o George Hess
Box 700
Whiteriver, AZ 85941
LPTV Stations:
Arizona: K48FC Fort Apache; K50DZ Fort Apache; K52EU Fort Apache; K54EQ Fort Apache; K56FT Fort Apache.

WHITE PINE TELEVISION DISTRICT NO. 1
Box 704
Ely, NV 89301
Officer:
R. E. Swain, Chmn.
LPTV Stations:
Nevada: K14AL Ely; K24GY Ely; K26HY Ely; K28IZ Ely; K45HS Lund & Preston; K47HV Lund & Preston; K50IY Murray Canyon, etc.; K43IL Ruth; K08IY Steptoe/Ruby Valley; K10KL Steptoe/Ruby Valley; K12KO Steptoe/Ruby Valley.

REBECCA L. WHITE
3191 Marlin Rd.
Box 385
Salem, IN 47167
Phones: 812-883-3401; 812-883-5750
Fax: 812-883-2797
Represented (legal): Koerner & Olender PC.
LPTV Stations:
Indiana: WHAN-LP Salem.
Other Holdings:
Radio.

WILDWOOD FIVE TELEVISION
Box 105
Cape May, NJ 08204
Phone: 215-483-0336
Fax: 215-465-1378
Officers:
Ronald Joseph Caponigro, Pres. & Chief Exec Officer
Joseph M. Vitale, Chief Operating Officer & V.P., Programming
Ownership: Ronald J Caponigro; Joseph M Vitale.
LPTV Stations:
New Jersey: W05AX Cape May.

WILLMAR ASSEMBLY OF GOD CHURCH
3023 15th St. SW
Willmar, MN 56201
Phone: 612-235-2200
Fax: 612-235-3837
Officer:
Dale Lindquist, Chief Operating Officer

LPTV Stations:
Minnesota: K28IF Willmar.

WILPOWER TV OF JACKSONVILLE LLC
3765 Biggin Church Rd.
Jacksonville, FL 32224
Phone: 904-472-1188
Officer:
Will Pace, Chief Financial Officer
Represented (legal): Womble, Carlyle, Sandridge & Rice PLLC.
LPTV Stations:
Florida: WJXE-LP Jacksonville; WBPB-LP West Palm Beach.

JAMES WILSON III
805 N. Oates St.
Suite 13
Dothan, AL 36303
Phone: 205-671-1753
LPTV Stations:
Alabama: WJJN-LP Dothan.

WINDSONG COMMUNICATIONS INC.
104 Woodmont
Montgomery, TX 77356
Phone: 936-443-4451
E-mail: cdowenj1@cs.com
Officer:
C. Dowen Johnson, Member
Represented (legal): James L. Oyster.
LPTV Stations:
Louisiana: K45HY Lake Charles; K63HF Lake Charles; KYHT-LP Lake Charles.
Texas: KVVC-LP Corpus Christi; K43IQ San Angelo; KVCV-LP Victoria.

WINIFRED TV TAX DISTRICT
PO Box 142
Winifred, MT 59489-0142
Phone: 406-462-5383
Officer:
Twila Lunde, Information Contact
LPTV Stations:
Montana: K07OA Winifred, etc.; K11NH Winifred, etc..

WINNETT COMMUNITY TV SYSTEM
PO Box 147
203 W. Rowley
Winnett, MT 59087
LPTV Stations:
Montana: K06LF Winnett; K10DA Winnett; K12FD Winnett.

WIRELESS ACCESS LLC
55 Swart St.
Margaretville, NY 12455
Phone: 914-586-3311
LPTV Stations:
Montana: K44GE Helena.
New York: WVBG-LP Greenwich.

WISCONSIN EDUCATIONAL COMMUNICATIONS BOARD
3319 W. Beltline Hwy.
Madison, WI 53713-4296
Phone: 608-264-9600
Fax: 608-264-9622
E-mail: wwink@ecb.state.wi.us
Officers:
Thomas L. Fleiemeyer, Chief Exec. & Operating Officer
Ted Tobie, Chief Financial Officer
Ownership: State of Wisconsin.
LPTV Stations:
Wisconsin: W22CI Bloomington; W48DM Coloma; W45CD Fence; W24CL Grantsburg; W47CO River Falls; W18CU Sister Bay.
ETV Stations:
Wisconsin: WPNE Green Bay; WPNE-DT Green Bay; WHLA-DT La Crosse; WHLA-TV La Crosse; WHWC-DT Menomonie; WLEF-DT Park Falls; WHRM-DT Wausau.

WITF INC.
1982 Locust Lane
Harrisburg, PA 17109
Phone: 717-236-6000
Fax: 717-236-4628
Officers:
Bruce Bartels, Chmn.
Gregory C. Poland, Chief Financial Officer
Represented (legal): Dow Lohnes PLLC.
LPTV Stations:
Pennsylvania: W24CS Reading.
ETV Stations:
Pennsylvania: WITF-DT Harrisburg; WITF-TV Harrisburg.
Other Holdings:
ITFS, Radio
Magazine: *Central PA*magazine
Radio Network: Radio Pennsylvania.

W. RUSSELL WITHERS JR.
Box 1508
Mount Vernon, IL 62864-1508
Phone: 618-242-3500
Represented (legal): Dennis J. Kelly.
LPTV Stations:
West Virginia: W22CY Clarksburg; W30CH Clarksburg; W31CQ Elkins.
Commercial TV Stations:
Michigan: WDHS Iron Mountain; WDHS-DT Iron Mountain.
West Virginia: WDTV Weston; WDTV-DT Weston.
Other Holdings:
Radio.

WLNY HOLDINGS INC.
270 S. Service Rd.
Suite 55
Melville, NY 11747
Phone: 631-777-8855
Fax: 631-777-8180
Officers:
Michael C. Pascucci, Pres.
Marvin Chauvin, Chief Exec. Officer
Christopher S. Pascucci, V.P. & Asst. Secy.
Ownership: Michael C. Pascucci; Jocelyn Pascucci, trustees, jointly, 44.57%; Christopher S. Pascucci, 26.81%; Michael A. Pascucci, 3.69%; Dawn Pascucci, 3.69%; Ralph P. Pascucci, 3.69%; Michael C. Pascucci, 0.72%.
Represented (legal): Cohn & Marks LLP.
LPTV Stations:
Connecticut: W27CD Stamford.
New Jersey: W54CZ Morristown.
New York: WLIG-LP Mineola.
Commercial TV Stations:
New York: WLNY-DT Riverhead.

WMOR-TV CO.
Box 1800
Raleigh, NC 27602
Phone: 919-839-0300
Officer:
David J. Barrett, Pres.
Represented (legal): Brooks, Pierce, McLendon, Humphrey & Leonard LLP.
LPTV Stations:
Florida: W18DB Port Richey.

WMTY INC.
Box 3212
Jasper, AL 35502
Phone: 205-921-4044
LPTV Stations:
Alabama: W24DC Hamilton; W46DF Hamilton; W23AK Jasper.

WOLF POINT TV DISTRICT
139 E. Johnson St.
Wolf Point, MT 59201
Phone: 406-653-1427
LPTV Stations:
Montana: K04GF Wolf Point; K06AV Wolf Point; K13FP Wolf Point; K25HO Wolf Point; K29FS Wolf Point; K61CP Wolf Point.

WOOD INVESTMENTS LLC
122 Capitol St.
Suite 200
Charleston, WV 25301
Phone: 304-552-2064
E-mail: clorensen@citynet.net
Officer:
Tom Susman, Manager
LPTV Stations:
Ohio: W22CU Marietta; W64CS Marietta.
West Virginia: W56EI Clarksburg.

VILLAGE OF WOOD LAKE
PO Box 788
Wood Lake, NE 69221
LPTV Stations:
Nebraska: K13AW Wood Lake.

WORD OF GOD FELLOWSHIP INC.
PO Box 612066
Dallas, TX 75261
Phone: 817-858-9955
Fax: 817-571-7458
E-mail: marcus.lamb@daystar.com
Officers:
Marcus D. Lamb, Pres.
Jimmie F. Lamb, V.P.
Joni T. Lamb, Secy.
Ownership: Non-profit corp.--Colleyville, TX; Marcus D. Lamb, 25%; Jimmie F. Lamb, 25%; Joni T. Lamb, 25%; John T. Calender, 25%.
LPTV Stations:
Alabama: WBUN-CA Birmingham.
Arizona: KPCE-LP Green Valley.
California: KPCD-LP Big Bear Lake; KDAS-LP Clarks Crossing; KACA-LP Modesto; KRJR-LP Sacramento.
Colorado: KDNF-LP Fort Collins.
District of Columbia: WDDN-LP Washington.
Florida: WSVT-CA Bradenton; WDTO-LP Orlando.
Georgia: WDDA-LP Dalton; WCTD-LP Ducktown; WDTA-LP Fayetteville; WDMA-CA Macon.
Hawaii: KAUI-LP Wailuku.
Maine: WLLB-LP Portland.
Minnesota: WDMI-LP Minneapolis.
Mississippi: WJKO-LP Jackson.
Missouri: KDSI-CA Carthage; KCDN-LP Kansas City; KDTL-LP St. Louis; KUMO-LP St. Louis.
Nevada: KLVD-LP Las Vegas.
New York: WDTB-LP Hamburg; WWBI-LP Plattsburgh.
North Carolina: WAEN-LP Asheville; WDMC-LP Charlotte; WACN-LP Raleigh; WWTW-LP Raleigh.
Ohio: WCLL-CA Columbus.
Oklahoma: KDNT-LP Allen; KTZT-CA Tulsa.
Pennsylvania: WELL-LP Willow Grove.
South Carolina: WSQY-LP Spartanburg.
Tennessee: WJTD-LP Jackson; WDTT-LP Knoxville; WDNM-LP Memphis.
Texas: KDAX-LP Amarillo; KDCP-LP Corpus Christi; KADT-LP Killeen; KQVE-LP La Vernia; KDHU-LP Louise; KLOD-LP Lubbock; KPTD-LP Paris; KDTS-LP Stockton.
Virginia: WDWA-LP Luray; WRID-LP Richmond.
Wyoming: KCHD-CA Cheyenne.
Commercial TV Stations:
Arkansas: KWOG Springdale; KWOG-DT Springdale.
Illinois: WPXS Mount Vernon; WPXS-DT Mount Vernon.
Oklahoma: KOCM Norman.
ETV Stations:
Colorado: KRMT Denver; KRMT-DT Denver.
Texas: KLTJ Galveston.
Other Holdings:
Broadcast Holdings: Tri-State Family Broadcasting Inc., see listing.

WORD OF LIFE MINISTRIES INC.
Box 18862
Shreveport, LA 71138
LPTV Stations:
Louisiana: KADO-LP Shreveport.

WORLD EVANGELISM OUTREACH
85 N. Davis Lane
De Funiak Springs, FL 32433
Phone: 850-892-6202
Fax: 850-892-6226
E-mail: TV24@dfsi.net
Officers:
R. Wayne White, Mgr.
James Roberts, V.P.
Elaine White, Secy.
Roger White, Chief Financial Officer
Ownership: World Evangelism Outreach Church.
LPTV Stations:
Florida: WWEO-CA De Funiak Springs.

WOTM LLC
1012 Lake Heather Rd.
Birmingham, AL 35242
Phone: 205-682-1019
Officer:
Michael A. Plaia, Mgr.
Ownership: James Donald Earley, 25%.
LPTV Stations:
Alabama: WOTM-LP Montevallo.

WRANGELL MOUNTAIN TV CLUB INC.
Box 647
Glennallen, AK 99588
Phone: 907-822-3407
LPTV Stations:
Alaska: K03FJ Gakona, etc.; K07QS Glennallen.

JOAN & KENNETH WRIGHT
Box 8222
Hampton, VA 23666
Phone: 757-639-4768
LPTV Stations:
Virginia: WGBS-LP Hampton, etc..

WSKG PUBLIC TELECOMMUNICATIONS COUNCIL
Box 3000
Binghamton, NY 13902-3000
Phone: 607-729-0100
Fax: 607-729-7328
Officers:
Clover Drinkwater, Chmn., Board of Trustees
Suzanne Miller-Cormier, Dir., Development
Gary Reinbolt, Chief Exec. Officer
Naomi Rupright, Business Officer Mgr.

Represented (legal): Dow Lohnes PLLC.
LPTV Stations:
New York: W60AD Savona.
ETV Stations:
New York: WSKG-DT Binghamton; WSKG-TV Binghamton; WSKA-DT Corning.
Other Holdings:
Radio.

WT ACQUISITION CORP.
Box 143
Christoval, TX 76935
Phone: 915-896-1037
LPTV Stations:
Texas: K61GI Comfort.

WTVA INC.
Box 350
Tupelo, MS 38802
Phone: 662-842-7620
Fax: 662-844-7061
Ownership: Mary Jane Spain, 51%; Margaret H. Spain, 40%; Estate of Frank K. Spain, see listing, 9%.
Represented (legal): Garvey Schubert Barer.
LPTV Stations:
Mississippi: W22BS Tupelo; W32BH Tupelo.
Commercial TV Stations:
Mississippi: WTVA Tupelo.

WYDC INC.
33 E. Market St.
Corning, NY 14830
Phone: 607-937-6144
Fax: 607-937-4269
Ownership: Bill Christian, Pres..
Represented (legal): Putney, Twombly, Hall & Hirson LLP.
LPTV Stations:
New York: W20BL Bath; W26BF Elmira; WMYH-LP Elmira, Watkins Glen; W16BE Hornell.
Commercial TV Stations:
New York: WYDC Corning; WYDC-DT Corning.

WYOMEDIA CORP.
1856 Skyview Dr.
Casper, WY 82601
Phone: 307-577-5923
Officers:
Marvin Gussman, Chmn. & Pres.
Toni Lattea, Secy.-Treas.
Ownership: Marvin Gussman.
Represented (legal): Borsari & Associates PLLC.
LPTV Stations:
Wyoming: K26ES Casper; K09XL Douglas; K11RN Douglas.
Commercial TV Stations:
Wyoming: KFNB Casper; KFNB-DT Casper; KLWY Cheyenne; KLWY-DT Cheyenne.

WYOMING COMMUNICATIONS CORP.
Box 1075
Evanston, WY 82931
Phone: 307-789-2103
Officer:
Mary Schwitzer, Treas.
LPTV Stations:
Wyoming: K50DR Evanston.

WZBN-TV INC.
77 Shady Lane
Trenton, NJ 08619
Phone: 609-586-5088
Fax: 609-586-8221
Officers:
Louis A. Zanoni, Chmn.
Gregory L. Zanoni, Pres.
Doreen Damico, Chief Financial Officer
Ownership: Gregory L Zanoni, 55%; Doreen Damico, 15%; Diana Zanoni, 14%; Louis A Zanoni, 15%.
Represented (legal): Irwin, Campbell & Tannenwald PC.
LPTV Stations:
New Jersey: W25AW Trenton.

YAKUTAT CITY SCHOOL DISTRICT
5900 E. Tudor Rd.
Anchorage, AK 99507
Phone: 907-269-5744
LPTV Stations:
Alaska: K02ID Yakutat.

YAMPA VALLEY TV ASSOCIATION INC.
PO Box 773598
Steamboat Springs, CO 80477
LPTV Stations:
Colorado: K02CQ Elk River Valley; K13JZ Gore Pass; K06CE Hayden; K09NX Hayden; K02DY Oak Creek; K69DL Oak Creek; K06CH Oak Creek, etc.; K09IF Oak Creek, etc.; K03CL Steamboat Springs; K06CF Steamboat Springs; K09GX Steamboat Springs; K12KR Toponas; K13ES Yampa, etc..

YELLOWSTONE VALLEY COMMUNITY TV
Box 21157
Billings, MT 59104
Phone: 406-652-1288
Fax: 406-655-9401
Officers:
Gail Edward Craig, Pres.
Hilton McClendon, V.P.
Jay Simpson, Secy.-Treas.
LPTV Stations:
Montana: K14IS Billings.

YOUNG BROADCASTING INC.
599 Lexington Ave.
47th Floor
New York, NY 10022
Phone: 212-754-7070
Fax: 212-758-1229
E-mail: invest@youngbroadcasting.com
Officers:
Vincent J. Young, Chmn. & Chief Exec. Officer
Ronald J. Kwasnick, Pres.
James A. Morgan, Exec. V.P. & Chief Financial Officer
Deborah McDermott, Exec. V.P., Operations
Stephen Baker, V.P. & Controller
Alfred A. Porzio, V.P., Administration
Adam Young, Treas.
Ownership: Publicly held; Adam Young; Vincent Young, Principals.
Represented (legal): Brooks, Pierce, McLendon, Humphrey & Leonard LLP.
LPTV Stations:
California: K25HI Santa Rosa.
Commercial TV Stations:
California: KRON-DT San Francisco; KRON-TV San Francisco.
Iowa: KWQC-DT Davenport; KWQC-TV Davenport.
Louisiana: KLFY-DT Lafayette; KLFY-TV Lafayette.
Massachusetts: WCDC-DT Adams; WCDC-TV Adams.
Michigan: WLNS-DT Lansing; WLNS-TV Lansing.
New York: WTEN Albany; WTEN-DT Albany.
South Dakota: KDLO-DT Florence; KDLO-TV Florence; KCLO-DT Rapid City; KCLO-TV Rapid City; KPLO-DT Reliance; KPLO-TV Reliance; KELO-DT Sioux Falls; KELO-TV Sioux Falls.
Tennessee: WATE-DT Knoxville; WATE-TV Knoxville; WKRN-DT Nashville; WKRN-TV Nashville.
Virginia: WRIC-DT Petersburg; WRIC-TV Petersburg.
Wisconsin: WBAY-DT Green Bay; WBAY-TV Green Bay.
Other Holdings:
TV Station sales representative: Adam Young Inc..

ZGS BROADCASTING HOLDINGS INC.
2000 N. 14th St.
Suite 400
Arlington, VA 22201
Phone: 703-528-5656
E-mail: info@zgsgroup.com
Officers:
Ronald Gordon, Pres. & Chief Exec. Officer
Mark Jorgenson, Chief Operating Officer
Eduardo Zavala, V.P.

Branch Offices:
ORLANDO, FL
1650 Sand Lake Rd.
Suite 215
Orlando, FL 32809
Phone: 407-888-2288
TAMPA, FL
2700 W. Martin Luther King
Suite 400
Tampa, FL 33607
Phone: 813-879-5757
Ownership: Ronald Gordon, 87.5%. votes; Eduardo Zavala, 12.5%. votes.
Represented (legal): Pillsbury Winthrop Shaw Pittman LLP.
LPTV Stations:
Connecticut: WRDM-LP Hartford.
District of Columbia: WZDC-LP Washington.
Florida: WDYB-LP Daytona Beach; WKME-CA Kissimmee; WMVJ-LP Melbourne; WWDT-CA Naples; WTMO-CA Orlando; WWWF-LP Tallahassee; WRMD-LP Tampa.
Massachusetts: WTMU-LP Boston; WDMR-LP Springfield.
New Mexico: K48IK El Paso.
North Carolina: WZGS-CA Raleigh.
Rhode Island: WRIW-LP Providence.
Virginia: WKYV-LP Keysville.
Commercial TV Stations:
New Mexico: KTDO Las Cruces; KTDO-DT Las Cruces.
Other Holdings:
Radio.

The Television & Cable Factbook: ONLINE

Continuously updated . . . Easy Internet Access . . . Fully Searchable . . .

Now you can access the contents of the ***Television & Cable Factbook*** database right from your desktop - with any Internet connection.

Your subscription to the ***Television & Cable Factbook: ONLINE*** will provide you with access to more than 930,000 detailed records. And, best of all, the database is continuously updated to ensure you always have the most current industry intelligence.

The user-friendly query interface allows you to perform fully customized data searches-so you can retreive data in a number of ways, tailored to your precise needs. And not only are the research options extensive and flexible, but after just a few searches, you'll have saved hours and hours of cumbersome research time.

So sign up for a **FREE 7-day trial** today and see for yourself why the ***Factbook: Online*** is an indispensable tool for you and your business. If you subscribe, you'll recover your investment in just a few searches. The convenient access to industry data ensures your subscription will easily pay for itself, again and again. The ***Factbook: Online*** will save you a great deal of time, effort and money.

Sign up right now at **www.warren-news.com**.

WARREN COMMUNICATIONS NEWS
2115 Ward Court, N.W.
Washington, DC 20037
Phone: 800-771-9202
Fax: 202-318-8350
Email: info@warren-news.com
Web: www.warren-news.com

TELEVISION STATIONS ON AIR

1946-2007

Year	VHF Commercial	VHF ETV	Total VHF	UHF Commercial	UHF ETV	Total UHF	Total Commercial	Total ETV	Grand Total
1946			*6			—			*6
1947			12			—			12
1948			16			—			16
1949			51			—			51
1950			98			—			98
1951			107			—			107
1952			108			—			108
1953			120			6			126
1954	233	1	234	121	1	122	354	2	356
1955	297	8	305	114	3	117	411	11	422
1956	344	13	357	97	5	102	441	18	459
1957	381	17	398	90	6	96	471	23	494
1958	411	22	433	84	6	90	495	28	523
1959	433	28	461	77	7	84	510	35	545
1960	440	34	474	75	10	85	515	44	559
1961	451	37	488	76	15	91	527	52	579
1962	458	43	501	83	19	102	541	62	603
1963	466	46	512	91	22	113	557	68	625
1964	476	53	529	88	32	120	564	85	649
1965	481	58	539	88	41	129	569	99	668
1966	486	65	551	99	49	148	585	114	699
1967	492	71	563	118	56	174	610	127	737
1968	499	75	574	136	75	211	635	150	785
1969	499	78	577	163	97	260	662	175	837
1970	501	80	581	176	105	281	677	185	862
1971	503	86	589	179	113	292	682	199	881
1972	508	90	598	185	123	308	693	213	906
1973	510	93	603	187	137	324	697	230	927
1974	513	92	605	184	149	333	697	241	938
1975	514	95	609	192	152	344	706	247	953
1976	511	97	608	190	162	352	701	259	960
1977	515	101	616	196	160	356	711	261	972
1978	515	102	617	201	164	365	716	266	982
1979	515	107	622	209	167	376	724	274	998
1980	516	109	625	218	168	386	734	277	1011
1981	519	111	630	237	171	408	756	282	1038
1982	517	112	629	260	176	436	777	288	1065
1983	519	114	633	294	179	473	813	293	1106
1984	523	117	640	318	180	498	841	297	1138
1985	520	121	641	363	193	556	883	314	1197
1986	522	121	643	397	195	592	919	316	1235
1987	524	121	645	444	201	645	968	322	1290
1988	539	122	661	489	212	701	1028	334	1362
1989	545	124	669	516	218	734	1061	342	1403
1990	547	125	672	545	225	770	1092	350	1442
1991	547	126	673	551	235	786	1098	361	1459
1992	551	126	677	567	237	804	1118	363	1481
1993	552	127	679	586	241	827	1138	368	1506
1994	561	126	687	584	241	825	1145	367	1512
1995	562	126	688	599	245	844	1161	371	1532
1996	554	122	676	620	237	857	1174	359	1533
1997	560	127	687	645	242	887	1205	369	1574
1998	562	124	686	642	244	886	1204	368	1572
1999	562	124	686	654	245	899	1216	369	1585
2000	564	124	688	684	247	931	1248	371	1619
2001	571	116	687	731	258	989	1302	374	1676
2002	571	116	687	732	258	990	1303	374	1677
2003	586	127	713	755	254	1009	1341	381	1722
2004	591	127	718	770	252	1022	1361	379	1740
2005	594	128	722	781	250	1031	1375	378	1753
2006	585	128	713	787	249	1036	1372	377	1749
2007	584	128	712	780	246	1026	1364	374	1738

*Does not include 1 CP operating intermittently.

Parent/Satellite Commercial Full Power Stations

Alabama

WTTO, Birmingham, parent
WDBB, Bessemer, satellite

Alaska

KIMO, Anchorage, parent
KATN, Fairbanks, satellite

Arizona

KPNX, Phoenix-Mesa, parent
KNAZ-TV, Flagstaff, satellite

Arkansas

KHBS, Fort Smith, parent
KHOG-TV, Fayetteville-Springdale, satellite

KFTA-TV, Fort Smith, parent
KNWA-TV, Rogers, satellite

California

KUNO-TV, Fort Bragg-San Francisco, parent
KTNC-TV, Concord, satellite

Colorado

KDVR, Denver, parent
KFCT, Fort Collins, satellite

KTVD, Denver, parent
KUPN, Sterling, satellite

KREX-TV, Grand Junction, parent
KREG-TV, Glenwood Springs, satellite
KREY-TV, Montrose, satellite

Florida

WFXU, Live Oak, parent
WTLF-DT, Tallahassee, satellite

Hawaii

KGMB, Honolulu, parent
KGMD-TV, Hilo, satellite
KGMV, Wailuku, satellite

KHNL, Honolulu, parent
KHBC-TV, Hilo, satellite
KOGG, Wailuku, satellite

KHON-TV, Honolulu, parent
KHAW-TV, Hilo, satellite
KAII-TV, Wailuku, satellite

KITV, Honolulu, parent
KHVO, Hilo, satellite
KMAU, Wailuku, satellite

KWHE, Honolulu, parent
KWHH, Hilo, satellite
KWHM, Wailuku, satellite

KPXO, Kaneohe, parent
KLEI, Kailua-Kona, satellite

Idaho

KPIF, Pocatello-Blackfoot-Idaho Falls, parent
KBEO, Jackson, WY, satellite

KPVI, Pocatello-Blackfoot-Idaho Falls, parent
KJWY, Jackson, WY, satellite

Illinois

WCIA, Champaign, parent
WCFN, Springfield, satellite

WSIL-TV, Harrisburg, parent
KPOB-TV, Poplar Bluff, MO, satellite

WICS, Springfield, parent
WICD, Champaign, satellite

WRSP-TV, Springfield, parent
WCCU, Urbana, satellite

Indiana

WTTV, Bloomington-Indianapolis, parent
WTTK, Kokomo, satellite

Kansas

KAKE-TV, Wichita, parent
KLBY, Colby, satellite
KUPK-TV, Garden City, satellite

KSAS-TV, Wichita, parent
KOCW, Hoisington, satellite
KAAS-TV, Salina, satellite

KSNW, Wichita, parent
KSNC, Great Bend, satellite
KSNG, Garden City, satellite
KSNK, McCook, NE-Oberlin, KS, satellite

KWCH-TV, Wichita-Hutchinson, parent
KBSD-TV, Ensign, satellite
KBSL-TV, Goodland, satellite
KBSH-TV, Hays, satellite

Louisiana

KADN, Lafayette, parent
WNTZ, Natchez, MS, satellite

Massachusetts

WBPX, Boston, parent
WPXG, Concord, NH, satellite
WDPX, Vineyard Haven, satellite

Michigan

WFQX-TV, Cadillac, parent
WFUP, Vanderbilt, satellite

WWTV, Cadillac-Traverse City, parent
WWUP-TV, Sault Ste. Marie, satellite

WGTU, Traverse City, parent
WGTQ, Sault Ste. Marie, satellite

WPBN-TV, Traverse City, parent
WTOM-TV, Cheboygan, satellite

Minnesota

WDIO-TV, Duluth, parent
WIRT, Hibbing, satellite

WCCO-TV, Minneapolis-St. Paul, parent
KCCO-TV, Alexandria, satellite
KCCW-TV, Walker, satellite

WFTC, Minneapolis-St. Paul, parent
KFTC, Bemidji, satellite

KSTP-TV, St. Paul-Minneapolis, parent
KSAX, Alexandria, satellite
KRWF, Redwood Falls, satellite

Mississippi

WJTV, Jackson, parent
WHLT, Hattiesburg-Laurel, satellite

Montana

KECI-TV, Missoula, parent
KTVM, Butte, satellite
KCFW-TV, Kalispell, satellite

KULR-TV, Billings, parent
KYUS-TV, Miles City, satellite

Nebraska

KHGI-TV, Kearney-Hastings-Grand Island, parent
KWNB-TV, Hayes Center, satellite

KTVG, Grand Island, parent
KSNB-TV, Superior, satellite

KOLN, Lincoln, parent
KGIN, Grand Island, satellite

Nevada

KVBC, Las Vegas, parent
KVNV. Ely, satellite

New Mexico

KOAT-TV, Albuquerque, parent
KOCT, Carlsbad, satellite
KOVT, Silver City, satellite

KOB-TV, Albuquerque, parent
KOBF, Farmington, satellite
KOBR, Roswell, satellite
KOBG-TV, Silver City, satellite

KRQE, Albuquerque, parent
KREZ-TV, Durango, CO, satellite
KBIM-TV, Roswell, satellite

KTEL-LP, Albuquerque, parent
KTEL-TV, Carlsbad, satellite
KTLL-TV, Durango, CO, satellite

KWBQ, Santa Fe, parent
KRWB-TV, Roswell, satellite

New York

WTEN, Albany, parent
WCDC, Adams, MA, satellite

WFUT-TV, New York, NY-Newark, NJ, parent
WFTY-TV, Smithtown, satellite

WPTZ, Plattsburgh, parent
WNNE, Hartford, VT-Hanover, NH, satellite

North Carolina

WEPX, Greenville, parent
WPXU-TV, Jacksonville, satellite

WFXI, Morehead City, parent
WYDO, Greenville, satellite

WRPX, Rocky Mount, parent
WFPX, Fayetteville, satellite

North Dakota

KBMY, Bismarck, parent
KMCY, Minot, satellite

KFYR-TV, Bismarck, parent
KQCD-TV, Dickinson, satellite
KMDT, Minot, satellite
KUMV-TV, Williston, satellite

KNOX, Bismarck, parent
KXND, Minot, satellite

KVRR, Fargo, parent
KJRR, Jamestown, satellite
KNRR, Pembina, satellite
KBRR, Thief River Falls, MN, satellite

WDAY-TV, Fargo, parent
WDAZ-TV, Devils Lake, satellite

KXMC-TV, Minot, parent
KXMB-TV, Bismarck, satellite
KXMA-TV, Dickinson, satellite
KXMD-TV, Williston, satellite

Oregon

KMTR, Eugene, parent
KMCB, Coos Bay, satellite
KMTX-TV, Roseburg, satellite

KVAL-TV, Eugene, parent
KCBY-TV, Coos Bay, satellite
KPIC, Roseburg, satellite

KORV, Medford, parent
KDKF, Klamath Falls, satellite

KOBI, Medford, parent
KDTI, Klamath Falls, satellite

Pennsylvania

WPCB-TV, Greensburg-Pittsburgh, parent
WKBS-TV, Altoona, satellite

South Dakota

KEVN-TV, Rapid City, parent
KIVV-TV, Lead-Deadwood, satellite

KOTA-TV, Rapid City, parent
KHSD-TV, Lead, satellite
KDUH-TV, Scottsbluff, NE, satellite
KSGW-TV, Sheridan, WY, satellite

KDLT-TV, Sioux Falls, parent
KDLV-TV, Mitchell-Sioux Falls, satellite

KELO-TV, Sioux Falls, parent
KDLO-TV, Florence-Watertown, satellite
KCLO-TV, Rapid City, satellite
KPLO-TV, Reliance, satellite

KSFY-TV, Sioux Falls, parent
KABY-TV, Aberdeen, satellite
KPRY-TV, Pierre, satellite

KTTW, Sioux Falls, parent
KTTM, Huron, satellite

Tennessee

WLMT, Memphis, parent
WJKT, Jackson, satellite

Texas

KRBC-TV, Abilene, parent
KSAN-TV, San Angelo, satellite

KVII-TV, Amarillo, parent
KVIH-TV, Clovis, NM, satellite

KXAN-TV, Austin, parent
KXAM-TV, Llano, satellite

KZTV, Corpus Christi, parent
KVTV, Laredo, satellite

KWES-TV, Odessa, parent
KWAB-TV, Big Spring, satellite

KLTV, Tyler-Longview, parent
KTRE, Lufkin-Nacogdoches, satellite

KWKT Waco, parent
KYLE, Bryan, satellite

KWTX-TV, Waco, parent
KBTX-TV, Bryan, satellite

Utah

KUTV, Salt Lake City, parent
KUSG, St. George, satellite

Virginia

WFXR-TV, Roanoke, parent
WWCW, Lynchburg, satellite

Washington

KAPP, Yakima, parent
KVEW, Kennewick, satellite

KIMA-TV, Yakima, parent
KEPR-TV, Pasco-Kennewick-Richland, satellite
KLEW-TV, Lewiston, ID, satellite

KNDO, Yakima, parent
KNDU, Richland-Pasco-Kennewick, satellite

Wisconsin

WFRV-TV, Green Bay, parent
WJMN-TV, Escanaba, MI, satellite

WLAX, La Crosse, parent
WEUX, Chippewa Falls, satellite

WXOW-TV, La Crosse, parent
WQOW-TV, Eau Claire, satellite

KBJR-TV, Superior, parent
KRII, International Falls, MN, satellite

WAOW-TV, Wausau, parent
WYOW, Eagle River, satellite

Wyoming

KCWY, Casper,parent
KCHY-LP, Cheyenne, satellite
KSWY, Sheridan, satellite

KFNB, Casper, parent
KFNR, Rawlins, satellite
KFNE, Riverton, satellite

KGWC-TV, Casper, parent
KGWL-TV, Lander-Riverton, satellite
KGWR-TV, Rock Springs, satellite

KTWO-TV, Casper, parent
KDEV, Cheyenne, satellite

KGWN-TV, Cheyenne, parent
KSTF, Scottsbluff-Gering, NE, satellite

Puerto Rico

WLII, Caguas, satellite
WORA-TV, Mayaguez, satellite
WSUR-TV, Ponce, satellite

WAPA-TV, San Juan, parent
WNJX-TV, Mayaguez, satellite
WTIN, Ponce, satellite

WJPX, San Juan, parent
WKPV, Ponce, satellite
WJWN-TV, San Sebastian, satellite
WIRS, Yauco, satellite

WTCV, San Juan, parent
WVEO, Aguadilla, satellite
WVOZ-TV, Ponce, satellite

Analog Channel Allocations by States & Cities: VHF & UHF

As of October 1, 2007

Following table constitutes Part 73, Sec. 73.606 (b), amended, effective March 28, 1966 included in Fifth Report and Memorandum Opinion & Order, adopted Feb. 9, 1966. Asterisks (*) indicate channels are reserved for non-commercial educational use. Plus (+) and Minus (-) symbols after channels designate offset carrier positions. **Note:** [1] Channels so indicated will not be available for use until further action by FCC.

Alabama

	VHF	UHF
Anniston	—	40-
Arab	—	56-
Bessemer	—	17
Birmingham	6- *10- 13-	21- 42+ *62+ 68-
Decatur—See Huntsville.		
Demopolis	—	*41
Dothan	4	18 *39+ 60-
Dozier	*2-	—
Florence	—	15 26 *36-
Gadsden	—	44+ 60
Gulf Shores	—	55
Huntsville-Decatur	—	19 *25+ 31+ 48- 54
Louisville	—	*43+
Mobile	5+ 10+	15+ 21+ *31 *42
Montgomery	12	20 *26+ 32 45- *63
Mount Cheaha	*7-	—
Munford	—	*16-
Opelika	—	50 66
Ozark	—	34
Selma	8-	29-
Troy	—	67
Tuscaloosa	—	23- 33 *39-
Tuscumbia	—	52+
Tuskegee	—	22-

Alaska

	VHF	UHF
Anchorage	2- 4- 5 *7- *9 11 13-	33
Bethel	*4	—
Dillingham	*2 10	—
Fairbanks	2+ 7+ *9+ 11+ 13+	—
Juneau	*3 8 10	—
Ketchikan	2 4 *9	—
North Pole	4+	—
Seward	3-	—
Sitka	13	—

Arizona

	VHF	UHF
Ajo	—	*23-
Coolidge	—	*43
Douglas	3	*28
Flagstaff	2 4+ 9 13	*16
Globe	—	*14+
Green Valley	—	46
Holbrook	*11+	*18+
Kingman	6-	*14+
McNary	—	*22+
Mesa	12-	—
Nogales	—	*16+
Page	—	*17
Parker	—	*17-
Phoenix	3+ 5- *8+ 10-	15- 21 33 39 45 61
Prescott	7	*19
Safford	—	*23+
Sierra Vista	—	58
Tolleson	—	51
Tucson	4- *6+ 9- 11 13-	18- *27- 40
Yuma	11- 13+	*16-

Arkansas

	VHF	UHF
Arkadelphia	*9+	—
Camden	—	49-
El Dorado	10-	43-
Eureka Springs	—	34+
Fayetteville	*13-	29+
Fort Smith	5-	24+ 40-
Gosnell	—	*46
Harrison	—	31+
Hot Springs	—	*20 26
Jonesboro	8-	*19+ 48+
Little Rock	*2- 4 7- 11	16- *36 42
Mountain Home	—	43+
Mountain View	*6-	—
Newark	—	*17
Pine Bluff	—	25- 38-
Rogers	—	51-
Russellville	—	*28+
Springdale	—	57

California

	VHF	UHF
Alturas	13+	—
Anaheim	—	56-
Arcata	—	23
Avalon	—	54
Bakersfield	—	17 23- 29 *39- 45 65+
Barstow	—	*35+ 64
Big Bear Lake	—	59+
Bishop	—	*14- 20+
Blythe	—	*22-
Brawley	—	*26
Calipatria	—	54
Ceres	—	*23+
Chico	12-	*18 24+ *46-
Clovis	—	43
Coalinga	—	*27-
Concord	—	42
Corona	—	52
Cotati	—	*22-
El Centro	7+ 9+	—
Eureka	3- 6- *13-	29
Fairfield—See Vallejo.		
Fort Bragg	8-	*17+[1]
Fresno	—	*18+ 24 30+ 47 53
Hanford	—	21
Huntington Beach	—	*50-
Indio	—	*19+
Long Beach	—	18-
Los Angeles	2 4 5 7 9 11 13	22 *28 34 *58- *68-
Merced	—	51
Modesto	—	19-
Monterey—See Salinas.		
Novato	—	68
Oakland	2+	—
Ontario	—	46

Oroville	—	28
Oxnard	—	63+
Palm Springs	—	36- 42
Paradise	—	30
Porterville	—	61
Rancho Palos Verdes	—	44+
Redding	7 *9	16
Ridgecrest	—	*25
Riverside (Fontana)	—	62
Sacramento	3 *6 10	29- 31- 40-
Salinas-Monterey	8+	35- 46- *56 67-
San Bernardino	—	*24- 30
San Diego	8 10	*15 39 51 69
San Francisco	4- 5+ 7- *9+	14+ 20- 26- *32+ 38 44-
San Jose	11+	36 48- *54 65
San Luis Obispo	6+	*15+ 33
San Mateo	—	*60
Sanger	—	59
Santa Ana	—	40
Santa Barbara	3-	14[1] *20[1] 38 *55
Santa Cruz	—	*16-
Santa Maria	12+	42+
Santa Rosa	—	50- *62
Stockton	13+	58 64
Susanville	—	*14
Twentynine Palms	—	31
Vallejo-Fairfield	—	66
Ventura	—	57
Visalia	—	26+ *49
Watsonville	—	*25+
Weaverville	—	32
Willits	11-	—
Yosemite Valley	—	41
Yreka City	—	*20+

Colorado

	VHF	UHF
Alamosa	—	*16 47
Boulder	—	14
Broomfield	*12	—
Castle Rock	—	53
Colorado Springs	11 13	21
Craig	—	*16+
Denver	2 4- *6- 7 9-	20 31 *41 50 59
Durango	6+	*20- 33+
Fort Collins	—	22-
Glenwood Springs	3-	*19+
Grand Junction	4+ 5- 8- 11+	*18+
Gunnison	—	*17-
La Junta	—	*22+
Lamar	12-	*14-
Leadville	—	*15-
Longmont	—	25
Montrose	10+	*22
Pueblo	5 *8	32- 48
Salida	—	*23+
Steamboat Springs	—	24+
Sterling	3	*18+
Trinidad	—	*24

Connecticut

	VHF	UHF
Bridgeport	—	43- *49-
Hartford	3+	18- *24 61+
New Britain	—	30+
New Haven	8+	59+ *65
New London	—	26+
Norwich	—	*53
Waterbury	—	20

Delaware

	VHF	UHF
Dover	—	*34
Seaford	—	38 *64
Wilmington	*12	61

District of Columbia

	VHF	UHF
Washington	4- 5- 7+ 9	20+ *26- *32+ 50

Florida

	VHF	UHF
Boca Raton	—	*63
Bradenton	—	*19 66
Bunnell	—	58
Cape Coral	—	36
Clearwater	—	22
Clermont	—	18-
Cocoa	—	52 *68
Crystal River	—	39-
Daytona Beach	2-	26
Destin	—	64+
Fort Lauderdale	—	51
Fort Myers	11+	20+ *30
Fort Pierce	—	*21- 34
Fort Walton Beach	—	35 53 58
Gainesville	*5-	20 29
High Springs	—	53+
Hollywood	—	69
Inverness	—	64
Islamorada	*9+	—
Jacksonville	4+ *7 12+	17 30+ 47- *59
Kenansville	—	31
Key West	8 *13	22+
Lake City	—	*41
Lakeland	—	32
Lake Worth	—	67
Leesburg	—	*45- 55
Live Oak	—	57-
Madison	—	*36-
Marathon	—	*16
Marianna	—	*16+ 51
Melbourne	—	43+ 56
Miami	*2 4 6 7- 10+	*17- 23- 33 35 39 45+
Naples	—	26- 46
New Smyrna Beach	—	*15+
Ocala	—	*29 51-
Orange Park	—	25-
Orlando	6- 9	*24- 27 35+ 65
Palatka	—	*42 63+
Palm Beach	—	61
Panama City	7+ 13	*28- *56
Panama City Beach	—	46
Pensacola	3-	*23 33+ 44
St. Petersburg	10-	38 44+
Sarasota	—	40
Sebring	—	*48 60
Stuart	—	59
Tallahassee	*11-	24 27+ 40+
Tampa	*3 8- 13-	*16 28 50
Tequesta	—	25
Tice	—	49
Venice	—	62
West Palm Beach	5 12	29+ *42+

Georgia

	VHF	UHF
Albany	10	19- 31- 52-
Ashburn	—	*23+

Athens	*8-	34
Atlanta	2 5- 11+	17- *30 36 46- *57+ 69
Augusta	6+ 12-	26 54-
Bainbridge	—	49
Baxley	—	34
Brunswick	—	21+
Carnesville	—	*52
Carrollton	—	*49-
Cedartown	—	*65-
Chatsworth	—	*18-
Cochran	—	*29+
Columbus	3 9+	*28 38+ *48 54+
Cordele	—	55+
Dalton	—	23
Dawson	—	*25
Draketown	—	*27-
Elberton	—	*60+
Flintstone	—	*41-
Lafayette	—	*35
Macon	13+	24+ 41+ *47+ 64-
Monroe	—	63
Pelham	—	*14-
Perry	—	58+
Rome	—	14+
Royston	—	*22+
Savannah	3 *9- 11	22
Thomasville	6	—
Toccoa	—	32- *68-
Valdosta	—	*33 44-
Vidalia	—	*18+
Warner Robbins	—	35-
Waycross	*8+	—
Wrens	—	*20-
Young Harris	—	*51-

Hawaii

	VHF	UHF
Hilo	2 *4 9 11 13	14+ 20+ 26+ *32+ *38+
Honolulu	2+ 4- 5 9- *11+ 13-	14 20 26 32 *38 *44
Kailua	—	50
Kailua-Kona	6	—
Kaneohe	—	66+
Lihue	3+ *8- 10+ 12-	15- *21- *27- *67
Mililani Town	—	60
Wailuku	3 7 *10 12	15 21 *27 *33 39
Waimanalo	—	56

Idaho

	VHF	UHF
Boise	2 *4+ 7	39
Burley	—	*17+
Caldwell	9-	—
Coeur d'Alene	—	*26+
Filer	—	*19-
Grangeville	—	*15-
Idaho Falls	3 8+	20 *33+
Lewiston	3-	—
Moscow	—	*35-
Nampa	6 12+	—
Pocatello	6- *10	15 25+ 31-
Preston	—	*28
Sandpoint	—	*16+
Sun Valley	5-	—
Twin Falls	11 *13-	35
Weiser	—	*17

Illinois

	VHF	UHF
Aurora	—	60
Bloomington	—	43
Carbondale	*8	—
Champaign	3+	15-
Charleston	—	*51+
Chicago	2- 5 7 9+ *11	*20 26 32 38- 44
Danville	—	68
Decatur	—	17 23-
De Kalb	—	*48-
East St. Louis	—	46
Edwardsville	—	*18-
Elgin	—	66+[1]
Freeport	—	23 *65-
Galesburg	—	53
Harrisburg	3	—
Jacksonville	—	*14
Joliet	—	14-[1] 66+
Kankakee	—	*54-
La Salle	—	35
Macomb	—	*22+
Marion	—	27
Moline	8	*24-
Mount Vernon	13+	—
Olney	—	*16-
Paris	—	46+
Peoria	—	19 25+ 31+ *47- 59+
Pontiac	—	53
Quincy	10-	16+ *27+
Rockford	13	17+ 39
Rock Island	4+	—
Springfield	—	20+ 49- 55+
Streator	—	*63-
Urbana	*12-	27
Vandalia	—	*21

Indiana

	VHF	UHF
Anderson	—	67+
Angola	—	63
Bloomington	4	*30- 42+ 63+
Elkhart	—	28+
Evansville	7 *9+	14- 25- 44
Fort Wayne	—	15+ 21+ 33- *39- 55
Gary	—	50 *56+
Hammond	—	62+
Indianapolis	6 8- 13-	*20- 40 59- *69
Kokomo	—	29-
Lafayette	—	18 *24
Madison	—	*60+
Marion	—	23
Muncie	—	49 *61
Richmond	—	43+
Salem	—	58+
South Bend	—	16 22 *34- 46
Terre Haute	2+ 10	*26- 38
Vincennes	—	*22-

Iowa

	VHF	UHF
Ames	5	23- *34+
Burlington	—	26- *57-
Carroll	—	*18- 30+ 52
Cedar Rapids	2 9-	28+ 48-
Centerville	—	*31-
Council Bluffs	—	*32
Davenport	6+	18+ 30- *36+
Decorah	—	*14+
Des Moines	8- *11+ 13-	17+ *43- 56 63-
Dubuque	—	16- *29- 40
Estherville	—	*49+
Fort Dodge	—	*21
Fort Madison	—	*38+
Hampton	—	50
High Point	—	*14
Iowa City	*12+	20-

Keokuk	—	*44+
Keosauqua	—	*54+
Lansing	—	*41
Mason City	3+	*24+
Mount Ayr	—	*25-
Newton	—	39+
Ottumwa	—	15+ *33-
Red Oak	—	*36
Rock Rapids	—	*25+
Sibley	—	*33
Sioux City	4- 9	14 *27- 44
Spirit Lake	—	*38
Waterloo	7+	22- *32-

Kansas

	VHF	UHF
Chanute	—	*30+
Cimarron	—	23
Colby	4	—
Columbus	—	*48-
Dodge City	—	*21-
Emporia	—	*25+
Ensign	6+	—
Fort Scott	—	20+
Garden City	11+ 13-	*18
Goodland	10	—
Great Bend	2	—
Hays	7- *9	—
Hoisington	—	14
Hutchinson	*8 12	36+
Junction City	—	31
Lakin	*3	—
Lawrence	—	38
Liberal	5+	—
Manhattan	—	*21
Oakley	—	*15-
Parsons	—	*39
Phillipsburg	—	*22-
Pittsburg	7+	14
Pratt	—	*32+
Salina	—	18+ 34- 44
Sedan	—	*28
Topeka	*11 13+	22+ 27 49
Wichita	3- 10-	*15+ 24- 33 *42

Kentucky

	VHF	UHF
Ashland	—	*25 50- 61+
Beattyville	—	65
Bowling Green	13	*24- 40+ *53- 59+
Campbellsville	—	34-
Covington	—	*54+
Danville	—	56
Elizabethtown	—	*23+
Harlan	—	44-
Hazard	—	*35+ 57-
Hopkinsville	—	51
Lexington	—	18+ 27- 36 *46 62
Louisville	3- 11	*15 21- 32- 41+ *68+
Madisonville	—	19- *35- 57+
Morehead	—	*38+ 67-
Murray	—	*21+ 38
Newport	—	19+
Owensboro	—	31- 48 61+
Owenton	—	*52+
Paducah	6+	29 49
Paintsville	—	69+
Pikeville	—	*22- 51+
Somerset	—	16 *29+

Louisiana

	VHF	UHF
Alexandria	5	*25+ 31+ 41+
Baton Rouge	2 9-	*27+ 33- 44+
Columbia	11+	—
De Ridder	—	*23-
Houma	11	—
Lafayette	3+ 10	15 *24
Lake Charles	7-	*18- 29-
Minden	—	21+
Monroe	8+ *13	—
Morgan City	—	*14+
Natchitoches	—	20+
New Iberia	—	50
New Orleans	4+ 6 8- *12	20- 26 *32+ 38+ 49
Shreveport	3- 12	*24- 33 45+
Slidell	—	54+
Tallulah	—	*19
West Monroe	—	14- 39+

Maine

	VHF	UHF
Augusta	*10-	—
Bangor	2- 5+ 7-	—
Biddeford	—	*26-
Calais	*13-	—
Fort Kent	—	*46+
Fryeburg	—	*18+
Houlton	—	*25+
Kittery	—	*39
Lewiston	—	35-
Millinocket	—	*44-
Orono	*12-	—
Poland Spring	8-	—
Portland	6- 13+	51
Presque Isle	8 *10+	47
Rumford	—	*43+
Waterville	—	23-

Maryland

	VHF	UHF
Annapolis	—	*22+
Baltimore	2+ 11- 13+	24+ 45 54 *67-
Cumberland	—	52+ 65
Frederick	—	*62
Hagerstown	—	25- *31 68+
Oakland	—	*36+
Salisbury	—	16+ *28- 47
Waldorf	—	*58+

Massachusetts

	VHF	UHF
Adams	—	19
Boston	*2+ 4+ 5- 7+	25+ 38 *44 68+
Cambridge	—	56
Greenfield	—	32+
Lawrence	—	62
Marlborough	—	66
New Bedford	6+	28- *34
North Adams	—	*35
Norwell	—	46+
Pittsfield	—	51+
Springfield	—	22 40 *57+
Vineyard Haven	—	58+
Worcester	—	14' 27 *48+

Michigan

	VHF	UHF
Alpena	*6 11	—
Ann Arbor	—	31+ *58+
Bad Axe	—	*15- *35 41 *57
Battle Creek	—	41+ 43-
Bay City	5-	46
Cadillac	9	*27 33
Calumet	5- 11	*22-
Cheboygan	4+	—
Detroit	2+ 4 7-	20+ 50- *56 62
East Lansing	—	*23- *69-
Escanaba	3+	—
Flint	12-	*28- 66-
Grand Rapids	8+ 13+	17 *35+
Iron Mountain	8-	*17
Ironwood	—	*15- 24+
Ishpeming	10	—
Jackson	—	18+
Kalamazoo	3-	*52+ 64
Lansing	6-	47 53-
Manistee	—	*21
Manistique	—	*15+
Marquette	6- *13	19
Mount Clemens	—	38+
Mount Pleasant	—	*14
Muskegon	—	54+
Onandaga	10-	—
Petoskey	—	*23+
Port Huron	—	46+
Saginaw	—	25- 49-
Sault Ste. Marie	8 10+	*32-
Traverse City	7+	29-
University Center	—	*19+
Vanderbilt	—	45
West Branch	—	*24

Minnesota

	VHF	UHF
Alexandria	7	*24 42
Appleton	*10-	—
Austin	6-	*15-
Bemidji	*9	26+
Brainerd	—	*22
Chisholm	11	—
Crookston	—	*33
Duluth	3 *8 10+	21+ 27-
Ely	—	*17-
Fairmont	—	*16+
Hibbing	13-	*18-
International Falls	—	*35+
Mankato	12	*26-
Marshall	—	*30-
Minneapolis-St. Paul	*2 4+ 5- 9+ 11-	*17 23+ 29+ 45
Redwood Falls	—	43
Rochester	10	47-
St. Cloud	—	19 *25- 41
St. James	—	32+
St. Paul—See Minneapolis		
Thief River Falls	10	*30
Wadena	—	*20-
Walker	12-	38-
Willmar	—	*14-
Winona	—	*35+ 44+
Worthington	—	*20

Mississippi

	VHF	UHF
Biloxi	13+	*19+
Booneville	*12-	—
Bude	—	*17+
Clarksdale	—	*21
Cleveland	—	*31-
Columbia	—	*45
Columbus	4-	43*
Greenville	—	15- 44
Greenwood	6+	*23+
Grenada	—	22+
Gulfport	—	25-
Hattiesburg	—	22 *47
Holly Springs	—	40
Houston	—	45+
Jackson	3 12+	16 *29+ 40+ 51
Laurel	7	18+
Magee	—	34+
McComb	—	28-[1]
Meridian	11-	*14 24- 30-
Mississippi State	*2+	—
Natchez	—	*42+ 48
Oxford	—	*18
Senatobia	—	*34-
Tupelo	9-	49+
Vicksburg	—	35-
West Point	—	27
Wiggins	—	43- 46-
Yazoo City	—	*32-

Missouri

	VHF	UHF
Birchtree	—	*20-
Bowling Green	—	*35+
Cape Girardeau	12	23 *39-
Carrollton	—	*18
Columbia	8+	17- *23+
Flat River	—	*22
Hannibal	7-	—
Jefferson City	13	25 *36-
Joplin	12+	16 *26-
Kansas City	4 5+ 9+	*19+ 29 41- 50- 62+ *68-
Kennett	—	58+
King City	—	*28-
Kirksville	3-	—
La Plata	—	*21+
Lowry City	—	*15-
Osage Beach	—	49+
Poplar Bluff	—	15+ *26- 55
Rolla	—	*28
St. Joseph	2-	16- 22
St. Louis	2 4- 5- *9 11-	24+ 30+ *40-
Sedalia	6	—
Sikeston	—	45
Springfield	3+ 10	*21- 27- 33-

Montana

	VHF	UHF
Anaconda	2+	—
Billings	2- 6 8 *11	14 20+
Bozeman	7- *9	—
Butte	*2+ 4 6+	18 24
Cut Bank	—	*14-
Dillon	—	*14+
Glendive	5+ 13+	*16-
Great Falls	3+ 5+	16 26 *32
Hardin	4+	—
Havre	9+ 11-	*18-
Helena	10+ 12	*15+
Joplin	—	35-
Kalispell	9-	*29-
Lewistown	13	—
Miles City	3- *10	—
Missoula	8- *11+ 13-	17- 23-
Wolf Point	—	*17+

Nebraska

	VHF	UHF
Albion	—	18 *21+ 24+
Alliance	*13-	—
Bassett	*7-	—
Beatrice	—	23+
Falls City	—	*24
Grand Island	11-	17
Hastings	5-	*29+
Hay Springs-Scottsbluff	4+	—
Hayes Center	6	—
Kearney	13	—
Lexington	*3+	—
Lincoln	8+ 10+ *12-	45 51
McCook	8- 12	16+
Merriman	*12	—
Norfolk	—	*19+
North Platte	2- *9+	—
Omaha	3 6+ 7	15 *26 42+ *48- 54
Orchard	—	16
Pawnee City	—	33+
Scottsbluff	10-	16
Superior	4+	—

Nevada

	VHF	UHF
Elko	10-	*14+
Ely	3- 6+	—
Fallon	—	*25
Goldfield	7-	—
Henderson	5+	—
Las Vegas	3 8- *10+ 13-	15+ 21+ 33+
Laughlin	—	34+
McGill	*13	—
Paradise	—	39+
Reno	2 4 *5 8 11	21+ 27+
Tonopah	9-	*17+
Winnemucca	7+	*15-
Yerington	—	*16+

New Hampshire

	VHF	UHF
Berlin	—	*40-
Concord	—	21+
Derry	—	50-
Durham	*11	—
Hanover	—	*15+
Keene	—	*52+
Littleton	—	*49+
Manchester	9-	—
Merrimack	—	60+
Portsmouth	—	17-[1]

New Jersey

	VHF	UHF
Atlantic City	—	*36 53+ 62-
Burlington	—	48-
Camden	—	*23+
Linden-Newark	—	47+
Montclair	—	*50+
Newark	13-	68
New Brunswick	—	*58
Newton	—	63
Patterson	—	41-
Secaucus	9+	—
Trenton	—	*52-
Vineland	—	59- 65-
West Milford	—	*66-
Wildwood	—	40

New Mexico

	VHF	UHF
Alamogordo	—	*18-
Albuquerque	4+ *5+ 7+ 13+	14- 23- *32+ 41 50
Carlsbad	6-	*15+ 25-
Cimarron	—	23
Clayton	—	*17
Clovis	12-	—
Deming	—	*16
Farmington	3 12+	*15+
Gallup	*8- 10	—
Hobbs	—	29+
Las Cruces	—	*22- 48+
Lovington	—	*19
Portales	*3+	—
Raton	—	*18-
Roswell	8 10-	21- 27- *33+
Santa Fe	2+ *9+ 11-	19-
Silver City	6 10+ *12	—
Socorro	—	*15-
Tucumcari	—	*15

New York

	VHF	UHF
Albany-Schenectady	6 10- 13	*17+ 23- *29+ 45
Amsterdam	—	*39+ 55
Arcade	—	62-
Batavia	—	51-
Bath	—	14-
Binghamton	12-	34 40- *46+
Buffalo	2 4 7+	*17 23 29- 49-
Carthage	7-	—
Corning	—	*30 48+
Elmira	—	18+ 38-
Garden City	—	*21-
Glens Falls	—	*58-
Ilion	—	67-
Ithaca	—	52 *65+
Jamestown	—	26+ *46
Kingston	—	62+
Lake Placid	—	*34+
New York	2 4 5+ 7 11+	*25 31-
North Pole	5	—
Norwood	—	*18
Oneonta	—	15[1] *42
Plattsburg	—	*57
Poughkeepsie	—	54+
Riverhead	—	55+
Rochester	8 10+ 13-	*21 31+ *61+
Saranac Lake	—	40+
Schenectady—See Albany.		
Smithtown	—	67
Springville	—	67+
Syracuse	3- 5- 9-	*24+ 43+ 56+ 68-
Utica	2- 4-	20+ 33 *59
Watertown	—	*16 50+
Waverly	—	*57-

North Carolina

	VHF	UHF
Andrews	—	*59
Asheville	13-	*33 62+
Belmont	—	46+
Bryson City	—	*67
Burlington	—	16
Canton	—	*27
Chapel Hill	*4+	—
Charlotte	3 9+	18 36 *42+
Concord	—	*58
Cullowhee	—	50+
Durham	11+	28+

Edenton	*2	—
Fayetteville	—	40+ 62
Forest City	—	66+
Franklin	—	*56+
Goldsboro	—	17-
Greensboro	2-	48- 61
Greenville	9-	14 *25 38+
Hickory	—	14-
High Point	8-	*32+ 67+
Jacksonville	—	*19 35
Kannapolis	—	64-
Laurel Hill	—	59+
Lexington	—	20
Linville	—	*17
Lumberton	—	*31
Manteo	4	—
Morehead City	8+	—
Morganton	—	23-
New Bern	12+	—
Raleigh	5	22 *34- 50+
Roanoke Rapids	—	*36-
Rockingham	—	*53
Rocky Mount	—	47+
Washington	7	—
Waynesville	—	59
Wilmington	3- 6	26- 29+ *39-
Wilson	—	30-
Winston-Salem	12	*26+ 45

North Dakota

	VHF	UHF
Bismarck	*3 5 12-	17- 26+
Devils Lake	8+	*22+
Dickinson	2+ 7 *9-	—
Ellendale	—	*19-
Fargo	6 11+ *13	15-
Grand Forks	*2	14+ 27+
Jamestown	7-	*23
Minot	*6+ 10- 13-	14- 24
Pembina	12	—
Valley City	4-	—
Williston	*4 8- 11-	*15-

Ohio

	VHF	UHF
Akron	—	23+ *49+ 55-
Alliance	—	*45+
Ashtabula	—	15[1]
Athens	—	*20 63-
Bowling Green	—	*27+
Cambridge	—	*44-
Canton	—	17- 67
Chillicothe	—	53
Cincinnati	5- 9 12	*48- 64-
Cleveland	3 5+ 8	*25+ 61
Columbus	4- 6+ 10+	28- *34 *56-
Dayton	2 7+	*16+ 22+ 45
Defiance	—	65+
Hillsboro	—	*24+ 55+
Lima	—	17 35- 44+ *57+
Lorain	—	43
Mansfield	—	*47+ 68-
Newark	—	*31- 51
Oxford	—	*14+
Portsmouth	—	30 *42-
Sandusky	—	52
Shaker Heights	—	19
Springfield	—	26+ *66
Steubenville	9+	*62+
Toledo	11- 13	24- *30+ 36- 40-
Xenia	—	32
Youngstown	—	21- 27 33 *58
Zanesville	—	18-

Oklahoma

	VHF	UHF
Ada	10+	*22
Altus	—	*27
Ardmore	—	*17 *28-
Bartlesville	—	17+
Cheyenne	*12+	—
Claremore	—	*35
Duncan	—	40+
Elk City	—	*15-
Enid	—	20- *26+
Eufaula	*3	—
Grove	—	45+
Guymon	9+	*16
Hugo	—	*15+[1] 42+ *48+
Lawton	7+	16- *36- 45
McAlester	—	*32-
Miami	—	*18-
Muskogee	—	19
Norman	—	46-
Oklahoma City	4- 5 9- *13	14- 25- 34- 43+ 52 62+
Okmulgee	—	44-
Sayre	8+	—
Shawnee	—	30
Tulsa	2+ 6+ 8- *11-	23 41+ 47 53
Woodward	—	*17- 35+

Oregon

	VHF	UHF
Astoria	—	*21
Bend	*3+	*15 21+ 51
Brookings	—	*14-
Burns	—	*18
Coos Bay	11	23+ 41
Corvalis	*7-	—
Eugene	9+ 13	16+ *28- 34
Grants Pass	—	*18+ 30+
Klamath Falls	2-	*22+ 31
La Grande	*13+	16
Medford	5 *8+ 10+ 12+	26+
North Bend	—	*17+
Pendleton	11-	—
Portland	2 6+ 8- *10 12	24+ *30 40-
Roseburg	4+	36 46+
Salem	—	22 32
The Dalles	—	*17-

Pennsylvania

	VHF	UHF
Allentown	—	*39 69
Altoona	10-	23- 47 *57+
Bethlehem	—	60-
Clearfield	*3+	—
Erie	12	24 35+ *54+ 66+
Greensburg	—	40+
Harrisburg	—	21+ 27- *33+
Hazleton	—	56
Jeanette	—	19+
Johnstown	6 8-	*28+
Lancaster	8+	15+
Lebanon	—	55-
Philadelphia	3 6- 10	17- 29 *35- 57
Pittsburgh	2- 4+ 11 *13-	*16 22 53+
Reading	—	51
Red Lion	—	49+
Scranton	—	16- 22- 38+ *44- 64
State College	—	29+ *59+
Wilkes-Barre	—	28
Williamsport	—	20-[1] 53-
York	—	43

Rhode Island

	VHF	UHF
Block Island	—	69
Providence	10+ 12+	16[1] *36 64+

South Carolina

	VHF	UHF
Aiken	—	*44
Allendale	—	*14
Anderson	—	40
Beaufort	—	*16-
Charleston	2+ 4 5+ *7-	24 36+
Columbia	10-	19+ 25- *35+ 47 57-
Conway	—	*23+
Florence	13+	15- 21 *33+
Greenville	4-	16+ 21 *29
Greenwood	—	*38 48
Hardeeville	—	28-
Myrtle Beach	—	32 43+
Rock Hill	—	30+ 55-
Spartanburg	7+	49
Sumter	—	*27- 63-

South Dakota

	VHF	UHF
Aberdeen	9-	*16-
Allen	—	22+
Brookings	*8	—
Eagle Butte	*13	—
Florence	3-	—
Huron	12+	—
Lead	5- 11+	—
Lowry	*11-	56 62+ 68-
Martin	*8-	—
Mitchell	5+	—
Pierre	4 10+	—
Rapid City	3+ 7+ *9	15- 21-
Reliance	8-	—
Seneca	*2-	—
Sioux Falls	11 13+	17- *23 36+ 46
Vermillion	*2+	—

Tennessee

	VHF	UHF
Athens	—	*24
Chattanooga	3+ 9 12+	*45 61-
Cleveland	—	53
Cookeville	—	*22 28+
Crossville	—	20+ *55+
Fayetteville	—	*29-
Greenville	—	39-
Hendersonville	—	50
Jackson	7+	16+ *32+
Jellico	—	54-
Johnson City	11-	*41
Kingsport	—	19
Knoxville	6 8 10+	*15- 43+
Lebanon	—	66-
Lexington	*11+	—
Livingston	—	60-
McMinnville	—	33+
Memphis	3- 5+ *10+ 13+	*14+ 24 30 50+ *56
Murfreesboro	—	39+
Nashville	2- 4+ 5 *8+	17+ 30+ *42 58
Sneedville	*2+	—
Tazewell	—	48+
Tullahoma	—	64+
Union City	—	41

Texas

	VHF	UHF
Abilene	9+	15 *26+ 32+
Alpine	12-	—
Alvin	—	67
Amarillo	*2+ 4 7 10	14+
Arlington	—	68
Austin	7+	*18+ 24 36 42- 54
Bay City	—	*43+
Baytown	—	57+
Beaumont	6- 12-	21 *34-
Belton	—	46-
Big Spring	4-	*14
Blanco	—	17
Boquillas	8-	—
Borger	—	31
Brady	13	—
Brownsville	—	23
Bryan	3	28
Bryan-College Station	—	*15 50-
Childress	—	*21
Conroe	—	49+ 55+
Corpus Christi	3- 6 10-	*16 28- 38+
Crockett	—	40
Dallas	4+ 8 *13+	27- 33+ 39 58
Decatur	—	29
Del Rio	10	*24+
Denton	*2	—
Eagle Pass	—	16+
El Paso	4 7 9 *13	14 26+ *38- 65
Farwell	—	18+
Fort Stockton	5+	—
Fort Worth	5+ 11-	21- *31+ 52-
Fredericksburg	2+	—
Galveston	—	*22 47
Garland	—	23
Greenville	—	47+
Harlingen	4+	*44 60
Houston	2- *8 11+ 13-	*14 20 26 39- 61
Irving	—	49
Jacksonville	—	56
Katy	—	51+
Kerrville	—	35+
Killeen	—	62
Lake Dallas	—	55
Laredo	8 13	27- *39
Llano	—	14-
Longview	—	16+ 38- 51-
Lubbock	*5- 11 13-	16+ 28 34-
Lufkin	9	—
Marfa	3	—
Marshall	—	*22- 35+
McAllen	—	48
Midland	2-	18
Mineola	—	64+
Monahans	9-	—
Nacogdoches	—	19- *32
Odessa	7-	24- 30 *36+ 42
Palestine	—	43
Paris	—	36+ 42+
Port Arthur	4-	—
Presidio	7+	—
Rio Grande City	—	40
Rosenberg	—	45
San Angelo	3- 6 8+	*21+
San Antonio	4 5 *9- 12+	*23- 29+ 41+ 60+
Sherman	12-	20- *26-
Snyder	—	17-
Sonora	11+	—
Sulphur Springs	—	18
Sweetwater	12	—
Temple	6+	—
Texarkana	6	17- *34
Tyler	7	14+ *38 60
Uvalde	—	26-
Victoria	—	19+ 25 31 *47
Waco	10+	25+ *34+ 44-

Weslaco	5-	—
Wichita Falls	3+ 6-	18- *24
Wolfforth	—	22-

Utah

	VHF	UHF
Cedar City	4	*16+
Logan	12-	*22
Moab	—	*14+
Monticello	—	*16-
Ogden	*9+	*18- 24 30
Price	3+	*15
Provo	*11-	16 32
Richfield	8+	*19
St. George	12	*18-
Salt Lake City	2- 4- 5+ *7- 13+	14- 20+ *26-
Vernal	6	*17+

Vermont

	VHF	UHF
Burlington	3	22+ *33- 44+
Hartford	—	31
Rutland	—	*28+
St. Johnsbury	—	*20-
Windsor	—	*41

Virginia

	VHF	UHF
Arlington	—	14-
Ashland	—	65+
Blacksburg	—	*43 65-
Bluefield	—	*63+
Bristol	5+	*28-
Charlottesville	—	29- *41- 64+
Courtland	—	*52
Danville	—	24- 44+ *56
Fairfax	—	*56-
Farmville	—	*31-
Fredericksburg	—	69+
Front Royal	—	*42
Goldvein	—	*53
Grundy	—	68
Hampton—See Norfolk.		
Harrisonburg	3-	—
Lynchburg	13	21- *54+
Manassas	—	66+
Marion	—	*52
Newport News—See Norfolk.		
Norfolk-Portsmouth-Newport News-Hampton	3+ 10+ 13-	*15 27 33 49- *55+
Norton	—	*47-
Onancock	—	*25+
Petersburg	8	—
Portsmouth—See Norfolk.		
Richmond	6+ 12-	*23 35+ *57- 63
Roanoke	7- 10	*15+ 27+ 38- 60
Staunton	—	*51-
Virginia Beach	—	21+ 43+
West Point	—	*46

Washington

	VHF	UHF
Anacortes	—	64
Bellevue	—	33+ 51+
Bellingham	12+	24 *34
Centralia	—	*15+
Everett	—	16-
Kennewick	—	42+
Morton	—	39
Olympia	—	67
Pasco	—	19-
Pullman	*10-	24+
Richland	—	25 *31
Rochester	—	26+
Seattle	4 5+ 7 *9	22+ 45+ *62
Spokane	2- 4- 6- *7+	22 28- 34-
Tacoma	11+ 13-	20 *28 *56
Vancouver	—	*14 49
Walla Walla	—	9+
Wenatchee	—	*18+ 27
Yakima	—	23+ 29+ 35 *47

West Virginia

	VHF	UHF
Bluefield	6-	40-
Charleston	8+ 11+	23 29 *49-
Clarksburg	12+	46-
Fairmont	—	66-
Grandview	*9-	—
Huntington	3+ 13+	*33+
Keyser	—	*30+
Lewisburg	—	59
Martinsburg	—	*44 60+
Morgantown	—	*24-
Oak Hill	4	—
Parkersburg	—	15- 39+ *57
Weirton	—	*50+
Weston	5	—
Wheeling	7	14[1] *41
Williamson	—	*31+

Wisconsin

	VHF	UHF
Antigo	—	46
Appleton	—	32+
Bloomington	—	*49
Chippewa Falls	—	48
Crandon	4	—
Eagle River	—	34
Eau Claire	13+	18
Fond du Lac	—	68
Green Bay	2+ 5+ 11+	26+ *38 50+
Highland	—	*51
Janesville	—	57+
Kenosha	—	55-
Kieler	—	*46+
La Crosse	8+	19+ 25 *31
Madison	3	15 *21- 27+ 47+
Manitowoc	—	16+
Marshfield	—	39-
Mayville	—	52
Menomonie	—	*28-
Milwaukee	4- 6 *10+ 12	18- 24+ 30 *36 58
Oshkosh	—	22+ *50+
Park Falls	—	*36-
Racine	—	49+
Rhinelander	12+	—
Rice Lake	—	16
Richland Center	—	45+
Sheboygan	—	28
Sturgeon Bay	—	42
Superior	6+	40
Suring	—	14-
Tomah	—	43
Wausau	7- 9	*20+ 33-
Wittenberg	—	55

Wyoming

	VHF	UHF
Casper	2+ *6+ 13+	14- 20-
Cheyenne	5+	*17 27- 33-
Jackson	2 11+	—
Lander	*4 5	—
Laramie	*8+	—
Rawlins	11-	—
Riverton	10+	—
Rock Springs	13	—
Sheridan	7 9+ 12+	—

Guam

	VHF	UHF
Agana	*4 8 10 *12	—
Tamuning	—	14 20

Puerto Rico

	VHF	UHF
Aguada	—	50
Aguadilla	—	*32 44
Arecibo	—	54 60
Arecibo-Aguadilla	12+	—
Bayamon	—	36
Caguas	11-	*58
Carolina	—	52
Fajardo	13+	34 *40
Guayama	—	46
Humacoa	—	68
Mayaguez	3+ 5-	16 22
Naranjito	—	64
Ponce	7+ 9-	14 20 *26 48
San Juan	2+ 4- *6+	18 24 30 *62
San Sebastian	—	38
Yauco	—	42

Virgin Islands

	VHF	UHF
Charotte Amalie	10-	17 *23 43
Charotte Amalie-Christiansted	*3 *12	—
Christiansted	8+	15 *21 39
Frederiksted	—	66

Digital TV Allocations

As of October 1, 2007

Digital allocations based upon Seventh Report and Order released August 6, 2007. [1]For analog allocations, asterisks (*) indicate channels reserved for non-commercial educational use. Plus (+) and minus (-) symbols after channels designate offset carrier positions.

Alabama

	NTSC Channel	Call Letters	DTV Channel
Anniston	40-	WJSU-TV	9
Bessemer	17	WDBB	18
Birmingham	6-	WBRC	50
Birmingham	*10-	WBIQ	10
Birmingham	13-	WVTM-TV	13
Birmingham	42+	WIAT	30
Birmingham	68-	WABM	36
Demopolis	*41	WIIQ	19
Dothan	4	WTVY	36
Dothan	18	WDHN	21
Dozier	*2-	WDIQ	10
Florence	15	WHDF	14
Florence	26	WYLE	20
Florence	*36-	WFIQ	22
Gadsden	44+	WPXH	45
Gadsden	60	WTJP-TV	26
Gulf Shores	55	WBPG	25
Homewood	21-	WTTO	28
Huntsville	19	WHNT-TV	19
Huntsville	*25+	WHIQ	24
Huntsville	31+	WAAY-TV	32
Huntsville	48-	WAFF	49
Huntsville	54	WZDX	41
Louisville	*43+	WGIQ	44
Mobile	5+	WKRG-TV	27
Mobile	10+	WALA-TV	9
Mobile	15+	WPMI-TV	15
Mobile	21+	WMPV-TV	20
Mobile	*42	WEIQ	41
Montgomery	12	WSFA	12
Montgomery	20	WCOV-TV	16
Montgomery	*26+	WAIQ	27
Montgomery	32	WNCF	32
Montgomery	45-	WMCF-TV	46
Mount Cheaha	*7-	WCIQ	7
Opelika	66	WLGA	47
Ozark	34	WDFX-TV	33
Selma	8-	WAKA	42
Selma	29-	WBIH	29
Troy	67	WRJM-TV	48
Tuscaloosa	23-	WUOA	23
Tuscaloosa	33	WCFT-TV	33
Tuskegee	22-	WBMM	22

Alaska

	NTSC Channel	Call Letters	DTV Channel
Anchorage	2-	KTUU-TV	10
Anchorage	4-	KTBY	20
Anchorage	5	KYES-TV	5
Anchorage	*7-	KAKM	8
Anchorage	*9		26
Anchorage	11	KTVA	28
Anchorage	13-	KIMO	12
Anchorage	33	KDMD	32
Bethel	*4	KYUK-TV	3
Dillingham	*2		9
Fairbanks	2+	KATN	18
Fairbanks	7+	KFXF	7
Fairbanks	*9+	KUAC-TV	9
Fairbanks	11+	KTVF	11
Fairbanks	13+		28
Juneau	*3	KTOO-TV	10
Juneau	8	KJUD	11
Ketchikan	4	KUBD	13
Ketchikan	*9		8
North Pole	4+	KJNP-TV	20
Sitka	13	KTNL	7

Arizona

	NTSC Channel	Call Letters	DTV Channel
Douglas	3	KFTU-TV	36
Flagstaff	2	KNAZ-TV	2
Flagstaff	9	KCFG	32
Flagstaff	13	KFPH-TV	13
Green Valley	46	KUVE-TV	46
Holbrook	11+	KDTP	11
Kingman	6-	KMOH-TV	19
Mesa	12-	KPNX	12
Phoenix	3+	KTVK	24
Phoenix	5-	KPHO-TV	17
Phoenix	*8+	KAET	8
Phoenix	10-	KSAZ-TV	10
Phoenix	15-	KNXV-TV	15
Phoenix	21	KPAZ-TV	20
Phoenix	33	KTVW-TV	33
Phoenix	*39	KTAZ	39
Phoenix	45	KUTP	26
Phoenix	61	KASW	49
Prescott	7	KAZT	7
Sierra Vista	58	KWBA	44
Tolleson	51	KPPX	51
Tucson	4-	KVOA	23
Tucson	*6+	KUAT-TV	30
Tucson	9-	KGUN	9
Tucson	11	KMSB-TV	25
Tucson	13-	KOLD-TV	32
Tucson	18-	KTTU-TV	19
Tucson	*27-	KUAS-TV	28
Tucson	40	KHRR	40
Yuma	11-	KYMA	11
Yuma	13+	KSWT	16

Arkansas

	NTSC Channel	Call Letters	DTV Channel
Arkadelphia	*9+	KETG	13
Camden		KKYK-DT	49
El Dorado	10-	KTVE	27
El Dorado		KETZ-DT	10
El Dorado	43	KEJB	43
Eurkea Springs	34	KPBI	34
Fayetteville	*13-	KAFT	9
Fayetteville	29+	KHOG-TV	15
Fort Smith	5-	KFSM-TV	18
Fort Smith	24+	KFTA-TV	27
Fort Smith	40-	KHBS	21
Harrison	31+	KWBM	31
Hot Springs	26	KVTH	26
Jonesboro	8-	KAIT	8

Jonesboro	*19+	KTEJ	20
Jonesboro	48+	KVTJ	48
Little Rock	*2-	KETS	7
Little Rock	4	KARK-TV	32
Little Rock	7-	KATV	22
Little Rock	11	KTHV	12
Little Rock	16-	KLRT	30
Little Rock	*36	KKAP	36
Little Rock	42	KWBF	44
Mountain View	*6-	KEMV	13
Pine Bluff	25-	KVTN	24
Pine Bluff	38-	KASN	39
Rogers	51-	KNWA-TV	50
Springdale	57	KWOG	39

California

	NTSC Channel	Call Letters	DTV Channel
Anaheim	56-	KDOC-TV	32
Arcata	23	KAEF	22
Avalon	54	KAZA-TV	47
Bakersfield	17	KGET-TV	25
Bakersfield	23-	KERO-TV	10
Bakersfield	29	KBAK-TV	33
Bakersfield	45	KUVI-TV	45
Barstow	64	KHIZ	44
Bishop	20+	KBBC-TV	20
Calipatria	54	KAJB	36
Ceres	*23+	KBSV	15
Chico	12-	KHSL-TV	43
Chico	24+	KNVN	24
Clovis	43	KGMC	43
Coalinga	*27-		22
Concord	42	KTNC-TV	14
Corona	52	KVEA	39
Cotati	*22-	KRCB	23
El Centro	7+	KVYE	22
El Centro	9+	KECY-TV	9
Eureka	3-	KIEM-TV	3
Eureka	6-	KVIQ	17
Eureka	*13-	KEET	11
Eureka	29	KBVU	28
Fort Bragg	8-	KUNO-TV	8
Fresno	*18+	KVPT	40
Fresno	24	KSEE	38
Fresno	30+	KFSN-TV	30
Fresno	47	KGPE	34
Fresno	53	KAIL	7
Hanford	21	KFTV	20
Huntington Beach	*50-	KOCE-TV	48
Long Beach	18-	KSCI	18
Los Angeles	2	KCBS-TV	43
Los Angeles	4	KNBC	36
Los Angeles	5	KTLA	31
Los Angeles	7	KABC-TV	7
Los Angeles	9	KCAL-TV	9
Los Angeles	11	KTTV	11
Los Angeles	13	KCOP-TV	13
Los Angeles	22	KWHY-TV	42
Los Angeles	*28	KCET	28
Los Angeles	34	KMEX-TV	34
Los Angeles	*58-	KLCS	41
Merced	51	KNSO	11
Modesto	19-	KUVS-TV	18
Monterey	46-	KION	32
Monterey	67-	KSMS-TV	31
Novato	68	KTLN-TV	47
Oakland	2+	KTVU	44
Ontario	46	KFTR-TV	29
Oxnard	63+	KBEH	24
Palm Springs	36-	KMIR-TV	46
Palm Springs	42	KESQ-TV	42
Paradise	30	KCVU	20
Porterville	61	KTFF-TV	48
Rancho Palos Verdes	44+	KXLA	51
Redding	7	KRCR-TV	7
Redding	*9	KIXE-TV	9
Riverside (Fontana)	62	KRCA	45
Sacramento	3	KCRA-TV	35
Sacramento	*6	KVIE	9
Sacramento	10	KXTV	10
Sacramento	29-	KSPX	48
Sacramento	31-	KMAX-TV	21
Sacramento	40-	KTXL	40
Salinas	8+	KSBW	8
Salinas	35-	KCBA	13
San Bernardino	*24-	KVCR-TV	26
San Bernardino	30	KPXN	38
San Diego	8	KFMB-TV	8
San Diego	10	KGTV	10
San Diego	*15	KPBS	30
San Diego	39	KNSD	40
San Diego	51	KUSI-TV	18
San Diego	69	KSWB-TV	19
San Francisco	4-	KRON-TV	38
San Francisco	5+	KPIX-TV	29
San Francisco	7-	KGO-TV	7
San Francisco	*9+	KQED	30
San Francisco	14+	KDTV	51
San Francisco	20-	KBWB	19
San Francisco	26-	KTSF	27
San Francisco	*32+	KMTP-TV	33
San Francisco	38	KCNS	39
San Francisco	44-	KBCW	45
San Jose	11+	KNTV	12
San Jose	36	KICU-TV	36
San Jose	48-	KSTS	49
San Jose	*54	KTEH	50
San Jose	65	KKPX	41
San Luis Obispo	6+	KSBY	15
San Luis Obispo	33	KTAS	34
San Mateo		KCSM-DT	43
San Mateo	60	KCSM-TV	43
Sanger	59	KFRE-TV	36
Santa Ana	40	KTBN-TV	23
Santa Barbara	3-	KEYT-TV	27
Santa Barbara	38	KPMR	21
Santa Maria	12+	KCOY-TV	19
Santa Rosa	50-	KFTY	32
Stockton	13+	KOVR	25
Stockton	58	KQCA	46
Stockton	64	KTFK-TV	26
Twentynine Palms		KVMD-DT	23
Vallejo	66	KFSF-TV	34
Ventura	57	KJLA	49
Visalia	26+	KMPH-TV	28
Visalia	*49	KNXT	50
Watsonville	*25+	KQET	25

Colorado

	NTSC Channel	Call Letters	DTV Channel
Boulder	14	KTFD-TV	15
Broomfield	*12	KBDI-TV	12
Castle Rock	53	KWHD	46
Colorado Springs	11	KKTV	10
Colorado Springs	13	KRDO-TV	24
Colorado Springs	21	KXRM-TV	22
Craig	*16+		48
Denver	2	KWGN-TV	34
Denver	4-	KCNC-TV	35
Denver	*6-	KRMA-TV	18
Denver	7	KMGH-TV	7
Denver	9-	KUSA-TV	9
Denver	20	KTVD	19
Denver	31	KDVR	32
Denver	*41	KRMT	40
Denver	50	KCEC	51
Denver	59	KPXC-TV	43
Durango		KRMU	20
Durango	6+	KREZ-TV	15
Durango	33+	KTLL-TV	33

Fort Collins	22-	KFCT	21
Glenwood Springs	3-	KREG-TV	23
Grand Junction	4+	KFQX	15
Grand Junction	5-	KREX-TV	2
Grand Junction	8-	KJCT	7
Grand Junction	11+	KKCO	12
Grand Junction	*18+	KRMJ	18
Greeley		KPJR-DT	49
Longmont	25	KDEN	29
Montrose	10+	KREY-TV	13
Pueblo	5	KOAA-TV	42
Pueblo	*8	KTSC	8
Pueblo	48	KVSN	48
Steamboat Springs	24+	KRMZ	10
Sterling	3	KUPN	23

Connecticut

	NTSC Channel	Call Letters	DTV Channel
Bridgeport	43-	WSAH	42
Bridgeport	*49-	WEDW	52
Hartford	3+	WFSB	33
Hartford	18-	WUVN	46
Hartford	*24	WEDH	45
Hartford	61+	WTIC-TV	31
New Britain	30+	WVIT	35
New Haven	8+	WTNH-TV	10
New Haven	59+	WCTX	39
New Haven	*65	WEDY	6
New London	26+	WHPX	26
Norwich	*53	WEDN	9
Waterbury	20	WTXX	20

Delaware

	NTSC Channel	Call Letters	DTV Channel
Seaford	*64	WDPB	44
Wilmington	*12	WHYY-TV	12
Wilmington	61	WPPX	31

District of Columbia

	NTSC Channel	Call Letters	DTV Channel
Washington	4-	WRC-TV	48
Washington	5-	WTTG	36
Washington	7+	WJLA-TV	7
Washington	9	WUSA	9
Washington	20+	WDCA	35
Washington	*26-	WETA-TV	27
Washington	*32+	WHUT-TV	33
Washington	50	WDCW	50

Florida

	NTSC Channel	Call Letters	DTV Channel
Boca Raton	*63	WPPB-TV	40
Bradenton	66	WXPX	42
Cape Coral	36	WFTX	35
Clearwater	22	WCLF	21
Clermont	18-	WKCF	17
Cocoa	52	WHLV-TV	51
Cocoa	*68	WBCC	30
Daytona Beach	2-	WESH	11
Daytona Beach	26	WVEN-TV	49
Destin		WFBD-DT	48
Fort Lauderdale	51	WSCV	30
Fort Myers	11+	WINK-TV	9
Fort Myers	20+	WBBH-TV	15
Fort Myers	*30	WGCU	31
Fort Pierce	*21-	WTCE-TV	38
Fort Pierce	34	WTVX	34
Fort Walton Beach	35	WFGX	50
Fort Walton Beach	53	WPAN	40
Fort Walton Beach	58	WAWD	49
Gainesville	*5-	WUFT	36
Gainesville	20	WCJB	16
Gainesville	29		9
High Springs	53+	WGFL	28
Hollywood	69	WAMI-TV	47
Jacksonville	4+	WJXT	42
Jacksonville	*7	WJCT	7
Jacksonville	12+	WTLV	13
Jacksonville	17	WCWJ	34
Jacksonville	30+	WAWS	32
Jacksonville	47-	WTEV-TV	19
Jacksonville	*59	WJEB-TV	44
Key West	8	WGEN-TV	8
Key West	22+	WSBS-TV	3
Lake Worth	67	WPXP	36
Lakeland	32	WMOR-TV	19
Leesburg	*45-	WTGL	46
Leesburg		WACX-DT	40
Live Oak	57-	WFXU	48
Marianna	51	WBIF	51
Melbourne	43+	WOTF-TV	43
Melbourne	56	WOPX	48
Miami	*2	WPBT	18
Miami	4	WFOR-TV	22
Miami	6	WTVJ	31
Miami	7-	WSVN	7
Miami	10+	WPLG	10
Miami	*17-	WLRN-TV	20
Miami	23-	WLTV	23
Miami	33	WBFS-TV	32
Miami	35	WPXM	35
Miami	39	WSFL-TV	19
Miami	45+	WHFT	46
Naples	26-	WZVN-TV	41
Naples	46	WXCW	45
New Smyrna Beach	*15+	WCEU	33
Ocala	51-	WOGX	31
Orange Park	25-	WJXX	10
Orlando	6-	WKMG-TV	26
Orlando	9	WFTV	39
Orlando	*24-	WMFE-TV	23
Orlando	27	WRDQ	27
Orlando	35+	WOFL	22
Orlando	65	WRBW	41
Palm Beach	61	WFGC	49
Panama City	7+	WJHG-TV	7
Panama City	13	WMBB	13
Panama City	28-	WPGX	9
Panama City	*56	WFSG	38
Panama City Beach	46	WPCT	47
Pensacola	3-	WEAR-TV	17
Pensacola	*23	WSRE	31
Pensacola	33+	WHBR	34
Pensacola	44	WJTC	45
Sarasota	40	WWSB	24
St. Petersburg	10-	WTSP	10
St. Petersburg	38	WTTA	38
St. Petersburg	44+	WTOG	44
Stuart		WHDT-DT	44
Tallahassee		WTLF-DT	24
Tallahassee	*11-	WFSU-TV	32
Tallahassee	27+	WTXL-TV	27
Tallahassee	40+	WTWC-TV	40
Tampa	*3	WEDU	13
Tampa	8-	WFLA-TV	7
Tampa	13-	WTVT	12
Tampa	*16	WUSF-TV	34
Tampa	28	WFTS-TV	29
Tampa	50	WFTT-TV	47
Tequesta	25	WPBF	16
Tice	49	WRXY-TV	33
Venice	62	WVEA-TV	25

West Palm Beach	5	WPTV	12
West Palm Beach	12	WPEC	13
West Palm Beach	29+	WFLX	28
West Palm Beach	*42+	WXEL-TV	27

Georgia

	NTSC Channel	Call Letters	DTV Channel
Albany	10	WALB	17
Albany	31-	WFXL	12
Athens	*8	WGTV	8
Athens	34	WUVG-TV	48
Atlanta	2	WSB-TV	39
Atlanta	5-	WAGA	27
Atlanta	11+	WXIA-TV	10
Atlanta	17-	WTBS	20
Atlanta	*30	WPBA	21
Atlanta	36	WATL	25
Atlanta	46-	WGCL-TV	19
Atlanta	*57+	WATC	41
Atlanta	69	WUPA	43
Augusta	6+	WJBF	42
Augusta	12-	WRDW-TV	12
Augusta	26	WAGT	30
Augusta	54-	WFXG	51
Bainbridge	49	WTLH	49
Baxley	34	WGSA	35
Brunswick	21+	WPXC-TV	24
Chatsworth	*18-	WCLP-TV	33
Cochran	*29+	WDCO-TV	7
Columbus	3	WRBL	15
Columbus	9+	WTVM	9
Columbus	*28	WJSP-TV	23
Columbus	38+	WLTZ	35
Columbus	54+	WXTX	49
Cordele	55+	WSST-TV	51
Dalton	23	WELF-TV	16
Dawson	*25	WACS-TV	8
Macon	13+	WMAZ-TV	13
Macon	24+	WGXA	16
Macon	41+	WMGT-TV	40
Macon	64-	WGNM	45
Monroe	63	WHSG-TV	44
Pelham	*14-	WABW-TV	6
Perry	58+	WPGA	32
Rome	14+	WPXA	51
Savannah	3	WSAV-TV	39
Savannah	*9-	WVAN-TV	9
Savannah	11	WTOC-TV	11
Savannah	22	WJCL	22
Thomasville	6	WCTV	46
Toccoa	32-	WNEG-TV	24
Valdosta	44-	WSWG	43
Waycross	*8+	WXGA-TV	8
Wrens	*20-	WCES-TV	6

Hawaii

	NTSC Channel	Call Letters	DTV Channel
Hilo	2	KHBC-TV	22
Hilo	9	KGMD-TV	9
Hilo	11	KHAW-TV	11
Hilo	13	KHVO	13
Hilo	14+	KWHH	23
Hilo	*32+		31
Hilo	*38+		39
Honolulu	2+	KHON-TV	8
Honolulu	4-	KITV	40
Honolulu	5	KFVE	23
Honolulu	9-	KGMB	9
Honolulu	*11+	KHET	11
Honolulu	13-	KHNL	35
Honolulu	14	KWHE	31
Honolulu	20	KIKU	19
Honolulu	26	KAAH-TV	27
Honolulu	32	KBFD	33
Honolulu	*38	KALO	10
Honolulu	*44	KWBN	43
Kailua	50	KKAI	50
Kailua-Kona	6	KLEI	25
Kaneohe		KPXO-DT	41
Wailuku	3	KGMV	24
Wailuku	7	KAII-TV	7
Wailuku	*10	KMEB-TV	10
Wailuku	12	KMAU	12
Wailuku	15	KOGG	16
Wailuku	21	KWHM	21
Wailuku	*27		28
Wailuku	*33		34
Waimanalo	56	KUPU	38

Idaho

	NTSC Channel	Call Letters	DTV Channel
Boise	2	KBCI-TV	28
Boise	*4+	KAID	21
Boise	7	KTVB	7
Boise	39	KKJB	39
Caldwell	9-	KNIN-TV	10
Coeur d'Alene	*26+	KCDT	45
Filer	*19-	KBGH	18
Idaho Falls	3	KIDK	36
Idaho Falls	8+	KIFI-TV	8
Idaho Falls	20		20
Lewiston	3-	KLEW-TV	32
Moscow	*35	KUID-TV	12
Nampa	6	KIVI	24
Nampa	12+	KTRV-TV	12
Pocatello	6-	KPVI	23
Pocatello	*10	KISU-TV	17
Pocatello	15	KPIF	15
Pocatello	31-	KFXP	31
Sun Valley	5-	KIDA	32
Twin Falls	11	KMVT	11
Twin Falls	*13-	KIPT	22
Twin Falls	35	KXTF	34

Illinois

	NTSC Channel	Call Letters	DTV Channel
Aurora	60	WXFT-TV	50
Bloomington	43	WYZZ-TV	28
Carbondale	*8	WSIU-TV	8
Champaign	3+	WCIA	48
Champaign	15-	WICD	41
Charleston	*51+	WEIU-TV	50
Chicago	2-	WBBM-TV	12
Chicago	5	WMAQ-TV	29
Chicago	7	WLS-TV	7
Chicago	9+	WGN-TV	19
Chicago	*11	WTTW	47
Chicago	*20	WYCC	21
Chicago	26	WCIU-TV	27
Chicago	32	WFLD	31
Chicago	38-	WCPX	43
Chicago	44	WSNS-TV	45
Decatur	17	WAND	18
Decatur	23-	WBUI	22
East St. Louis	46	WRBU	47
Freeport	23	WIFR	23
Galesburg			8
Harrisburg	3	WSIL-TV	34
Jacksonville	*14	WSEC	15
Joliet	66+	WGBO-TV	38
La Salle	35	WWTO-TV	10
Macomb	*22+	WMEC	21
Marion	27	WTCT	17
Moline	8	WQAD-TV	38

Moline	*24-	WQPT-TV	23
Mount Vernon	13+	WPXS	21
Olney	*16-	WUSI-TV	19
Peoria	19	WHOI	19
Peoria	25+	WEEK-TV	25
Peoria	31+	WMBD-TV	30
Peoria	*47-	WTVP	46
Peoria	59+	WAOE	39
Quincy	10-	WGEM-TV	10
Quincy	16+	WTJR	32
Quincy	*27+	WQEC	34
Rock Island	4+	WHBF-TV	4
Rockford	13	WREX-TV	13
Rockford	17+	WTVO	16
Rockford	39	WQRF-TV	42
Springfield	20+	WICS	42
Springfield	49-	WCFN	13
Springfield	55+	WRSP-TV	44
Urbana	*12-	WILL-TV	9
Urbana	27	WCCU	26

Indiana

	NTSC Channel	Call Letters	DTV Channel
Angola	63	WINM	12
Bloomington	4	WTTV	48
Bloomington	*30-	WTIU	14
Bloomington	42+	WCLJ-TV	42
Bloomington	63+	WIPX	27
Elkhart	28+	WSJV	28
Evansville	7	WTVW	28
Evansville	*9+	WNIN	9
Evansville	14-	WFIE	46
Evansville	25-	WEHT	25
Evansville	44	WEVV	45
Fort Wayne	15+	WANE-TV	31
Fort Wayne	21+	WPTA	24
Fort Wayne	33-	WISE-TV	19
Fort Wayne	*39-	WFWA	40
Fort Wayne	55	WFFT-TV	36
Gary	50	WPWR-TV	51
Gary	*56+	WYIN	17
Hammond	62+	WJYS	36
Indianapolis	6	WRTV	25
Indianapolis	8-	WISH-TV	9
Indianapolis	13-	WTHR	13
Indianapolis	*20-	WFYI	21
Indianapolis	40	WHMB-TV	16
Indianapolis	59-	WXIN	45
Indianapolis	*69	WDTI	44
Kokomo	29-	WTTK	29
Lafayette	18	WLFI-TV	11
Marion	23	WNDY-TV	32
Muncie	49	WIPB	23
Richmond	43+	WKOI-TV	39
Salem	58+	WMYO	51
South Bend	16	WNDU-TV	42
South Bend	22	WSBT-TV	22
South Bend	*34-	WNIT-TV	35
South Bend	46	WHME-TV	48
Terre Haute	2+	WTWO	36
Terre Haute	10	WTHI-TV	10
Terre Haute	38	WFXW	39
Vincennes	*22-	WVUT	22

Iowa

	NTSC Channel	Call Letters	DTV Channel
Ames	5	WOI-TV	5
Ames	23-	KCWI-TV	23
Ames	*34+	KEFB	34
Burlington	26-	KGCW-TV	41
Cedar Rapids	2	KGAN	51
Cedar Rapids	9-	KCRG-TV	9
Cedar Rapids	28+	KFXA	27
Cedar Rapids	48-	KPXR	47
Council Bluffs	*32	KBIN	33
Davenport	6+	KWQC-TV	36
Davenport	18+	KLJB-TV	49
Davenport	*36+	KQIN	34
Des Moines	8-	KCCI	8
Des Moines	*11+	KDIN-TV	11
Des Moines	13-	WHO-TV	13
Des Moines	17+	KDSM-TV	16
Des Moines		KDMI-DT	31
Dubuque	40	KFXB	43
Fort Dodge	*21	KTIN	25
Iowa City	*12+	KIIN-TV	12
Iowa City	20-	KWKB	25
Mason City	3+	KIMT	42
Mason City	*24+	KYIN	18
Newton	39+	KFPX	39
Ottumwa	15+	KYOU-TV	15
Red Oak	*36	KHIN	35
Sioux City	4-	KTIV	41
Sioux City	9	KCAU-TV	9
Sioux City	14	KMEG	39
Sioux City	*27-	KSIN	28
Sioux City	44	KPTH	44
Waterloo	7+	KWWL	7
Waterloo	22-	KWWF	22
Waterloo	*32-	KRIN	35

Kansas

	NTSC Channel	Call Letters	DTV Channel
Colby		KWKS-DT	19
Colby	4	KLBY	17
Derby			46
Dodge City		KDCK-DT	21
Ensign	6+	KBSD-TV	6
Garden City	11+	KSNG	11
Garden City	13-	KUPK-TV	13
Goodland	10	KBSL-TV	10
Great Bend	2	KSNC	22
Hays	7-	KBSH-TV	7
Hays	*9	KOOD	16
Hoisington	14	KOCW	14
Hutchinson	*8	KPTS	8
Hutchinson	12	KWCH-TV	12
Hutchinson	36+	KMTW	35
Lakin	*3	KSWK	8
Lawrence	38	KMCI	41
Pittsburg	7+	KOAM-TV	7
Pittsburg	14	KFJX	13
Salina	18+	KAAS-TV	17
Topeka	*11	KTWU	11
Topeka	13+	WIBW-TV	13
Topeka	22		12
Topeka	27	KSNT	27
Topeka	49	KTKA-TV	49
Wichita	3-	KSNW	45
Wichita	10-	KAKE-TV	10
Wichita	24-	KSAS-TV	26
Wichita	33	KSCW	31

Kentucky

	NTSC Channel	Call Letters	DTV Channel
Ashland	*25	WKAS	26
Ashland	61+	WTSF	44
Beattyville		WLJC-DT	7
Bowling Green	13	WBKO	13
Bowling Green	*24-	WKYU-TV	18

Bowling Green	40+	WNKY	16
Bowling Green	*53-	WKGB-TV	48
Campbellsville	34	WBKI-TV	19
Covington	*54+	WCVN	24
Danville	56	WDKY-TV	4
Elizabethtown	*23+	WKZT-TV	43
Harlan	44-	WAGV	51
Hazard	*35+	WKHA	16
Hazard	57-	WYMT-TV	12
Lexington	18+	WLEX-TV	39
Lexington	27-	WKYT-TV	13
Lexington	36	WTVQ-TV	40
Lexington	*46	WKLE	42
Louisville	3-	WAVE	47
Louisville	11	WHAS-TV	11
Louisville	*15	WKPC-TV	17
Louisville	21-	WBNA	8
Louisville	32-	WLKY-TV	26
Louisville	41+	WDRB	49
Louisville	*68+	WKMJ	38
Madisonville	19-	WAZE-TV	20
Madisonville	*35-	WKMA	42
Morehead	*38+	WKMR	15
Morehead	67-	WUPX-TV	21
Murray	*21+	WKMU	36
Newport	19+	WXIX-TV	29
Owensboro	31-	WKOH	30
Owenton	*52+	WKON	44
Paducah	6+	WPSD-TV	32
Paducah	29	WKPD	41
Paducah	49	WDKA	49
Pikeville	*22-	WKPI	24
Somerset	*29+	WKSO-TV	14

Louisiana

	NTSC Channel	Call Letters	DTV Channel
Alexandria	5	KALB-TV	35
Alexandria	*25+	KLPA-TV	26
Alexandria	31+	KLAX-TV	31
Alexandria	41+	KBCA	41
Baton Rouge	2	WBRZ-TV	13
Baton Rouge	9-	WAFB	9
Baton Rouge	*27+	WLPB-TV	25
Baton Rouge	33-	WVLA	34
Baton Rouge	44+	WGMB	45
Columbia	11+	KAQY	11
Hammond		WHMM-DT	42
Lafayette	3+	KATC	28
Lafayette	10	KLFY-TV	10
Lafayette	15	KADN	16
Lafayette	*24	KLPB-TV	23
Lake Charles	7-	KPLC	7
Lake Charles	*18-	KLTL-TV	20
Lake Charles	29-	KVHP	30
Minden		KPXJ-DT	21
Monroe	8+	KNOE-TV	8
Monroe	*13	KLTM-TV	13
New Iberia	50	KLWB	50
New Orleans	4+	WWL-TV	36
New Orleans	6	WDSU	43
New Orleans	8-	WVUE	8
New Orleans	*12	WYES-TV	11
New Orleans	20-	WHNO	21
New Orleans	26	WGNO	26
New Orleans	*32+	WLAE-TV	31
New Orleans	38+	WNOL-TV	15
New Orleans	49	WPXL	50
Shreveport	3-	KTBS-TV	28
Shreveport	12	KSLA-TV	17
Shreveport	*24-	KLTS-TV	25
Shreveport	33	KMSS-TV	34
Shreveport	45+	KSHV	44
Slidell	54+	WUPL	24
West Monroe	14-	KARD	36
West Monroe	39+	KMCT-TV	38

Maine

	NTSC Channel	Call Letters	DTV Channel
Augusta	*10-	WCBB	10
Bangor	2-	WLBZ	2
Bangor	5+	WABI-TV	19
Bangor	7-	WVII-TV	7
Biddeford	*26-	WMEA-TV	45
Calais	*13-	WMED-TV	10
Lewiston	35-	WPME	35
Orono	*12-	WMEB-TV	9
Poland Spring	8-	WMTW-TV	8
Portland	6-	WCSH	44
Portland	13+	WGME-TV	38
Portland	51	WPXT	43
Presque Isle	8	WAGM-TV	8
Presque Isle	*10+	WMEM-TV	10
Presque Isle	47		47
Waterville	23-	WPFO	23

Maryland

	NTSC Channel	Call Letters	DTV Channel
Annapolis	*22+	WMPT	42
Baltimore	2+	WMAR-TV	38
Baltimore	11-	WBAL-TV	11
Baltimore	13+	WJZ-TV	13
Baltimore	24+	WUTB	41
Baltimore	45	WBFF	46
Baltimore	54	WNUV	40
Baltimore	*67-	WMPB	29
Frederick	*62	WFPT	28
Hagerstown	25-	WHAG-TV	26
Hagerstown	*31	WWPB	44
Hagerstown	68+	WJAL	39
Oakland	*36+	WGPT	36
Salisbury	16+	WBOC-TV	21
Salisbury	*28-	WCPB	28
Salisbury	47	WMDT	47

Massachusetts

	NTSC Channel	Call Letters	DTV Channel
Adams	19	WCDC	36
Boston	*2+	WGBH-TV	19
Boston	4+	WBZ-TV	30
Boston	5-	WCVB-TV	20
Boston	7+	WHDH-TV	7
Boston	25+	WFXT	31
Boston	38	WSBK-TV	39
Boston	*44	WGBX-TV	43
Boston	68+	WBPX	32
Cambridge	56	WLVI-TV	41
Lawrence	62	WMFP	18
Marlborough	66	WUTF-TV	27
New Bedford	6+	WLNE-TV	49
New Bedford	28-	WLWC	22
Norwell	46+	WWDP	10
Pittsfield	51+	WNYA	13
Springfield	22	WWLP	11
Springfield	40	WGGB-TV	40
Springfield	*57+	WGBY-TV	22
Vineyard Haven	58+	WDPX	40
Worcester	27	WUNI	29
Worcester	*48+	WYDN	47

Michigan

	NTSC Channel	Call Letters	DTV Channel
Alpena	*6	WCML-TV	24
Alpena	11	WBKB-TV	11
Ann Arbor	31+	WPXD	31
Bad Axe	*35	WDCQ-TV	15
Battle Creek	41+	WOTV	20
Battle Creek	43-	WZPX	44
Bay City	5-	WNEM-TV	22
Bay City	46+	WBSF	46
Cadillac	9	WWTV	9
Cadillac	*27	WCMV	17
Cadillac	33	WFQX-TV	47
Calumet	5-	WBKP	5
Cheboygan	4+	WTOM-TV	35
Detroit	2+	WJBK	7
Detroit	4	WDIV	45
Detroit	7-	WXYZ-TV	41
Detroit	20+	WMYD	21
Detroit	50-	WKBD-TV	14
Detroit	*56	WTVS	43
Detroit	62	WWJ-TV	44
East Lansing	*23-	WKAR-TV	40
Escanaba	3+	WJMN-TV	48
Flint	12-	WJRT-TV	12
Flint	*28-	WFUM	28
Flint	66-	WSMH	16
Grand Rapids	8+	WOOD-TV	7
Grand Rapids	13+	WZZM-TV	13
Grand Rapids	17	WXMI	19
Grand Rapids	*35+	WGVU-TV	11
Iron Mountain	8-	WDHS	8
Ispeming	10	WBUP	10
Jackson	18+	WHTV	34
Kalamazoo	3-	WWMT	8
Kalamazoo	*52+	WGVK	5
Kalamazoo	64	WLLA	45
Lansing	6-	WLNS-TV	36
Lansing	47	WSYM-TV	38
Lansing	53-	WLAJ	51
Manistee	*21	WCMW	21
Marquette	6-	WLUC-TV	35
Marquette	*13	WNMU-TV	13
Marquette	19	WMQF	19
Mount Clemens	38+	WADL	39
Mount Pleasant	*14	WCMU-TV	26
Muskegon	54+	WTLJ	24
Onondaga	10-	WILX-TV	10
Saginaw	25-	WEYI-TV	30
Saginaw	49-	WAQP	48
Sault Ste. Marie	8	WGTQ	8
Sault Ste. Marie	10+	WWUP-TV	10
Traverse City	7+	WPBN-TV	7
Traverse City	29-	WGTU	29
University Center	*19+	WDCP-TV	18
Vanderbilt	45	WFUP	59

Minnesota

	NTSC Channel	Call Letters	DTV Channel
Alexandria	7	KCCO-TV	7
Alexandria	42	KSAX	42
Appleton	*10-	KWCM-TV	10
Austin	6-	KAAL	36
Austin	*15-	KSMQ-TV	20
Bemidji	*9	KAWE	9
Bemidji	26+	KFTC	26
Brainerd	*22	KAWB	28
Chisholm	11	KRII	11
Crookston		KCGE-DT	16
Duluth	3	KDLH	33
Duluth	*8	WDSE-TV	8
Duluth	10+	WDIO-TV	10
Duluth	21+	KQDS-TV	17
Duluth	27-	KCWV	27
Hibbing	13-	WIRT	13
Hibbing		WRPT-DT	31
Mankato	12	KEYC-TV	12
Minneapolis	4+	WCCO-TV	32
Minneapolis	9+	KMSP-TV	9
Minneapolis	11-	KARE	11
Minneapolis	23+	WUCW	22
Minneapolis	29+	WFTC	29
Minneapolis	45	KSTC-TV	45
Redwood Falls	43	KRWF	27
Rochester	10	KTTC	10
Rochester	47-	KXLT-TV	46
St. Cloud	41	KPXM	40
St. Paul	*2-	KTCA-TV	34
St. Paul	5-	KSTP-TV	35
St. Paul	*17	KTCI-TV	26
Thief River Falls	10	KBRR	10
Walker	12-	KCCW-TV	12
Worthington	*20	KSMN	15

Mississippi

	NTSC Channel	Call Letters	DTV Channel
Biloxi	13+	WLOX	13
Biloxi	*19+	WMAH-TV	16
Booneville	*12-	WMAE-TV	12
Bude	*17+	WMAU-TV	18
Columbus		WMAA-DT	43
Columbus	4-	WCBI-TV	35
Greenville	15-	WXVT	15
Greenwood	6+	WABG-TV	32
Greenwood	*23+	WMAO-TV	25
Gulfport	25-	WXXV-TV	48
Hattiesburg	22	WHLT	22
Holly Springs	40	WBUY-TV	41
Houston	45+	WKDH	45
Jackson	3	WLBT	7
Jackson	12+	WJTV	12
Jackson	16	WAPT	21
Jackson	*29+	WMPN-TV	20
Jackson	40+	WDBD	40
Jackson	51	WWJX	51
Laurel	7	WDAM-TV	28
Magee	34+	WRBJ	34
Meridian	11-	WTOK-TV	11
Meridian	*14	WMAW-TV	44
Meridian	24-	WMDN	34
Meridian	30-	WGBC	31
Mississippi State	*2+	WMAB-TV	10
Natchez	48	WNTZ	49
Oxford	*18	WMAV-TV	36
Tupelo	9-	WTVA	8
Vicksburg	35-	WUFX	35
West Point	27	WLOV-TV	16

Missouri

	NTSC Channel	Call Letters	DTV Channel
Cape Girardeau	12	KFVS-TV	12
Cape Girardeau	23	KBSI	22
Columbia	8+	KOMU-TV	8
Columbia	17-	KMIZ	17
Hannibal	7-	KHQA-TV	7
Jefferson City	13	KRCG	12
Jefferson City	25	KNLJ	20
Joplin	12+	KODE-TV	43
Joplin	16	KSNF	46
Joplin	*26-	KOZJ	25
Kansas City	4	WDAF-TV	34
Kansas City	5+	KCTV	24
Kansas City	9+	KMBC-TV	9
Kansas City	*19+	KCPT	18

Kansas City	29	KCWE	31
Kansas City	41-	KSHB-TV	42
Kansas City	50-	KPXE	51
Kansas City	62+	KSMO-TV	47
Kirksville	3-	KTVO	33
Osage Beach	49+	KRBK	49
Poplar Bluff	15+	KPOB-TV	15
Sedalia	6	KMOS-TV	15
Springfield	3+	KYTV	44
Springfield	10	KOLR	10
Springfield	*21-	KOZK	23
Springfield	27-	KSFX-TV	28
Springfield	33-	KSPR	19
St. Joseph	2-	KQTV	7
St. Joseph	16-	KTAJ-TV	21
St. Louis	2	KTVI	43
St. Louis	4-	KMOV	24
St. Louis	5-	KSOK	35
St. Louis	*9	KETC	39
St. Louis	11-	KPLR-TV	26
St. Louis	24+	KNLC	14
St. Louis	30+	KDNL-TV	31

Montana

	NTSC Channel	Call Letters	DTV Channel
Billings	2-	KTVQ	10
Billings	6	KSVI	18
Billings	8	KULR-TV	11
Bozeman	7-	KBZK	13
Bozeman	*9	KUSM	8
Butte	4	KXLF-TV	5
Butte	6+	KTVM	6
Butte	18	KWYB	19
Butte	24	KBTZ	24
Glendive	5+	KXGN-TV	10
Great Falls	3+	KRTV	7
Great Falls	5+	KFBB-TV	8
Great Falls	16	KTGF	45
Great Falls	26	KLMN	26
Hardin	4+	KHMT	22
Havre	9+	KBBJ	9
Helena	10+	KMTF	29
Helena	12	KTVH	12
Kalispell	9-	KCFW-TV	9
Lewistown	13	KBAO	13
Miles City	3-	KYUS-TV	3
Missoula	8-	KPAX-TV	7
Missoula	*11+	KUFM-TV	11
Missoula	13-	KECI-TV	13
Missoula	17-	KMMF	17
Missoula	23-	KTMF	23

Nebraska

	NTSC Channel	Call Letters	DTV Channel
Alliance	*13-	KTNE-TV	13
Bassett	*7-	KMNE-TV	7
Grand Island	11-	KGIN	11
Grand Island	17	KTVG	19
Hastings	5-	KHAS-TV	5
Hastings	*29+	KHNE-TV	28
Hayes Center	6	KWNB-TV	18
Kearney	13	KHGI-TV	36
Lexington	*3+	KLNE-TV	26
Lincoln	8+	KLKN	8
Lincoln	10+	KOLN	10
Lincoln	*12-	KUON-TV	12
Lincoln	51	KCWL-TV	51
McCook	8-	KSNK	12
Merriman	*12	KRNE-TV	12
Norfolk	*19+	KXNE-TV	19
North Platte	2-	KNOP-TV	2
North Platte	*9+	KPNE-TV	9
Omaha	3	KMTV	45
Omaha	6+	WOWT-TV	22
Omaha	7	KETV	20
Omaha	15	KXVO	15
Omaha	*26	KYNE-TV	17
Omaha	42+	KPTM	43
Scottsbluff	4+	KDUH-TV	7
Scottsbluff	10-	KSTF	29
Scottsbluff	16	KTWU	17
Superior	4+	KSNB-TV	34

Nevada

	NTSC Channel	Call Letters	DTV Channel
Elko	10-	KENV	10
Ely	3-	KVNV	3
Ely	6+	KBNY	27
Goldfield	7-	KEGS	50
Henderson	5+	KVVU-TV	9
Las Vegas	3	KVBC	2
Las Vegas	8-	KLAS-TV	7
Las Vegas	*10+	KLVX	11
Las Vegas	13-	KTNV	13
Las Vegas	15+	KINC	16
Las Vegas	21+	KVMY	22
Las Vegas	33+	KVCW	29
Laughlin	34+	KMCC	32
Paradise	39+	KBLR	40
Reno	2	KTVN	13
Reno	4	KRNV	7
Reno	*5	KNPB	15
Reno	8	KOLO-TV	9
Reno	11	KRXI-TV	44
Reno	21+	KAME-TV	20
Reno	27+	KREN-TV	26
Tonopah	9-	KBMC-TV	9
Winnemucca	7+	KWNV	7

New Hampshire

	NTSC Channel	Call Letters	DTV Channel
Concord	21+	WPXG	33
Derry	50-	WZMY-TV	35
Durham	*11	WENH	11
Keene	*52+	WEKW-TV	49
Littleton	*49+	WLEO-TV	48
Manchester	9-	WMUR-TV	9
Merrimack	60+	WNEU	34

New Jersey

	NTSC Channel	Call Letters	DTV Channel
Atlantic City		WMCN-OT	44
Atlantic City	62-	WWSI	49
Burlington	48-	WGTW-TV	27
Camden	*23+	WNJS	22
Linden	47+	WNJU	36
Montclair	*50+	WNJN	51
New Brunswick	*58	WNJB	8
Newark	13-	WNET	13
Newark	68	WFUT-TV	30
Newton	63	WMBC-TV	18
Patterson	41-	WXTV	40
Secaucus	9+	WWOR-TV	38
Trenton	*52-	WNJT	43
Vineland	65-	WUVP-TV	29
West Milford	*66-	WFME-TV	29
Wildwood	40	WMGM-TV	36

New Mexico

	NTSC Channel	Call Letters	DTV Channel
Albuquerque	4+	KOB-TV	26
Albuquerque	*5+	KNME-TV	35
Albuquerque	7+	KOAT-TV	7
Albuquerque	13+	KRQE	13
Albuquerque	14-	KTFQ-TV	22
Albuquerque	23-	KNAT-TV	24
Albuquerque	*32+	KAZQ	17
Albuquerque	41	KLUZ-TV	42
Albuquerque	50	KASY-TV	45
Carlsbad	6-	KOCT	19
Carlsbad	25-	KTEL-TV	25
Clovis	12-	KVIH-TV	20
Farmington	3	KOFT	8
Farmington	12+	KOBF	12
Hobbs	29+	KUPT	29
Las Cruces	*22-	KRWG-TV	23
Las Cruces	48+	KTDO	47
Portales	*3+	KENW	32
Roswell	8	KOBR	8
Roswell	10-	KBIM-TV	10
Roswell	21-	KRWB	21
Roswell	27-	KRPV	27
Santa Fe		KNMD-DT	9
Santa Fe	2+	KASA-TV	27
Santa Fe	11-	KCHF	10
Santa Fe	19-	KWBQ	29
Silver City	6	KOBG-TV	12
Silver City	10+	KOVT	10

New York

	NTSC Channel	Call Letters	DTV Channel
Albany	10-	WTEN	26
Albany	13	WNYT	12
Albany	23-	WXXA-TV	7
Amsterdam		WYPX-DT	50
Batavia	51-	WPXJ-TV	53
Bath	14-		14
Binghamton	12-	WBNG-TV	7
Binghamton	34	WIVT	34
Binghamton	40-	WICZ-TV	8
Binghamton	*46+	WSKG	42
Buffalo	2	WGRZ-TV	33
Buffalo	4	WIVB-TV	39
Buffalo	7+	WKBW-TV	38
Buffalo	*17	WNED-TV	43
Buffalo	23	WNLO	32
Buffalo	29-	WUTV	14
Buffalo	49-	WNYO-TV	34
Carthage	7-	WWNY-TV	7
Corning	*30	WSKA	30
Corning	48+	WYDC	48
Elmira	18+	WETM-TV	18
Elmira	36-	WENY-TV	36
Garden City	*21-	WLIW	21
Ithaca	52	WNYI	20
Jamestown	26+	WNYB	26
Kingston		WRNN-DT	48
New York	2	WCBS-TV	33
New York	4	WNBC	28
New York	5+	WNYW	44
New York	7	WABC-TV	7
New York	11+	WPIX	11
New York	*25	WNYE-TV	24
New York	31-	WPXN-TV	31
North Pole	5	WPTZ	14
Norwood	*18	WNPI-TV	23
Plattsburg	*57	WCFE-TV	38
Poughkeepsie	54+	WTBY-TV	27
Riverhead		WLNY-DT	47
Rochester	8	WROC-TV	45
Rochester	10+	WHEC-TV	10
Rochester	13-	WHAM-TV	13
Rochester	*21	WXXI-TV	16
Rochester	31+	WUHF	28
Saranac Lake	40+	WCWF	40
Schenectady	6	WRGB	6
Schenectady	*17+	WMHT	34
Schenectady	45	WCWN	43
Smithtown	67	WFTY-TV	23
Springville	67+	WNGS	7
Syracuse	3-	WSTM-TV	24
Syracuse	5-	WTVH	47
Syracuse	9-	WSYR-TV	17
Syracuse	*24+	WCNY-TV	25
Syracuse	43+	WNYS-TV	44
Syracuse	56+	WSPX-TV	15
Syracuse	68-	WSYT	19
Utica	2-	WKTV	29
Utica	20+	WUTR	30
Utica	33	WFXV	27
Watertown	*16	WPBS-TV	41
Watertown	50+	WWTI	21

North Carolina

	NTSC Channel	Call Letters	DTV Channel
Asheville	13-	WLOS	13
Asheville	*33	WUNF-TV	25
Asheville	62+	WYCW	45
Belmont	46+	WJZY	47
Burlington	16	WGPX	14
Chapel Hill	*4+	WUNC-TV	25
Charlotte	3	WBTV	23
Charlotte	9+	WSOC-TV	34
Charlotte	18	WCCB	27
Charlotte	36	WCNC-TV	22
Charlotte	*42+	WTVI	11
Concord	*58	WUNG-TV	44
Durham	11+	WTVD	11
Durham	28+	WRDC	28
Edenton	*2	WUND-TV	20
Fayetteville	40+	WUVC-TV	38
Fayetteville	62	WFPX	36
Goldsboro	17-	WNCN	17
Greensboro	2-	WFMY-TV	51
Greensboro	48-	WMYV	33
Greensboro	61	WLXI-TV	43
Greenville	9-	WNCT-TV	10
Greenville	14	WYDO	14
Greenville	*25	WUNK-TV	23
Greenville	38+	WEPX	51
Hickory	14-	WHKY-TV	40
High Point	8-	WGHP-TV	8
Jacksonville	*19	WUNM-TV	19
Jacksonville	35	WPXU-TV	34
Kannapolis	64-	WAXN-TV	50
Lexington	20	WCWG	19
Linville	*17	WUNE-TV	17
Lumberton	*31	WUNU	31
Manteo	4	WSKY-TV	9
Morehead City	8+	WFXI	8
New Bern	12+	WCTI	12
Raleigh	5	WRAL-TV	48
Raleigh	22	WLFL	27
Raleigh	50+	WRAZ	49
Roanoke Rapids	*36-	WUNP-TV	36
Rocky Mount	47+	WRPX	15
Washington	7	WITN-TV	32
Wilmington	3-	WWAY	46
Wilmington	6	WECT	44
Wilmington	26-	WSFX-TV	30
Wilmington	*39-	WUNJ-TV	29
Wilson	30-	WRAY-TV	42
Winston-Salem	12	WXII-TV	31
Winston-Salem	*26+	WUNL-TV	32
Winston-Salem	45	WXLV-TV	29

North Dakota

	NTSC Channel	Call Letters	DTV Channel
Bismarck	*3	KBME-TV	22
Bismarck	5	KFYR-TV	31
Bismarck	12-	KXMB-TV	12
Bismarck	17-	KBMY	16
Bismarck	26+	KNDX	26
Devils Lake		KMDE	25
Devils Lake	8+	WDAZ-TV	8
Dickinson	2+	KXMA-TV	19
Dickinson	7	KQCD-TV	7
Dickinson	*9-	KDSE	9
Ellendale	*19-	KJRE	20
Fargo	6	WDAY-TV	21
Fargo	11+	KVLY-TV	44
Fargo	*13	KFME	13
Fargo	15-	KVRR	19
Grand Forks	*2	KGFE	15
Grand Forks	27	KCPM	27
Jamestown	7-	KJRR	7
Minot	*6+	KSRE	40
Minot	10-	KMOT	10
Minot	13-	KXMC-TV	13
Minot	14-	KMCY	14
Minot	24	KXND	24
Pembina	12	KNRR	12
Valley City	4-	KXJB-TV	38
Williston	*4	KWSE	51
Williston	8-	KUMV-TV	8
Williston	11-	KXMD-TV	14

Ohio

	NTSC Channel	Call Letters	DTV Channel
Akron	23+	WVPX	23
Akron	*49+	WEAO	50
Akron	55-	WBNX-TV	30
Alliance	*45+	WNEO	45
Athens	*20	WOUB-TV	27
Bowling Green	*27+	WBGU-TV	27
Cambridge	*44-	WOUC-TV	35
Canton	17-	WDLI-TV	39
Canton	67	WOAC	47
Chillicothe	53	WWHO	46
Cincinnati	5-	WLWT	35
Cincinnati	9	WCPO-TV	10
Cincinnati	12	WKRC-TV	12
Cincinnati	*48-	WCET	34
Cincinnati	64-	WSTR-TV	33
Cleveland	3	WKYC-TV	17
Cleveland	5+	WEWS-TV	15
Cleveland	8	WJW	8
Cleveland	*25+	WVIZ	26
Cleveland	61	WQHS-TV	34
Columbus	4-	WCMH-TV	14
Columbus	6+	WSYX	13
Columbus	10+	WBNS-TV	21
Columbus	28-	WTTE	36
Columbus	*34	WOSU-TV	38
Dayton	2	WDTN	50
Dayton	7+	WHIO-TV	41
Dayton	*16+	WPTD	16
Dayton	22+	WKEF	51
Dayton	45	WRGT-TV	30
Lima	35-	WLIO	8
Lima	44+	WTLW	47
Lorain	43	WUAB	28
Mansfield	68-	WMFD-TV	12
Newark	51	WSFJ-TV	24
Oxford	*14+	WPTO	28
Portsmouth	30	WQCW	17
Portsmouth	*42-	WPBO-TV	43
Sandusky	52	WGGN-TV	42
Shaker Heights	19	WOIO	10
Springfield	26+	WBDT	26
Steubenville	9+	WTOV-TV	9
Toledo	11-	WTOL	11
Toledo	13	WTVG	13
Toledo	24-	WNWO-TV	49
Toledo	*30+	WGTE-TV	29
Toledo	36-	WUPW	46
Toledo	40-	WLMB	5
Youngstown	21-	WFMJ-TV	20
Youngstown	27	WKBN-TV	41
Youngstown	33	WYTV	36
Zanesville	18-	WHIZ-TV	40

Oklahoma

	NTSC Channel	Call Letters	DTV Channel
Ada	10+	KTEN	26
Bartlesville	17+	KDOR-TV	17
Cheyenne	*12+	KWET	8
Claremore	*35	KRSC-TV	36
Eufaula	*3	KOET	31
Lawton	7+	KSWO-TV	11
Muskogee	19	KQCW	20
Norman	46-	KOCM	46
Oklahoma City	4-	KFOR-TV	27
Oklahoma City	5	KOCO-TV	7
Oklahoma City	9-	KWTV	9
Oklahoma City	*13	KETA	13
Oklahoma City	14-	KTBO-TV	15
Oklahoma City	25-	KOKH-TV	24
Oklahoma City	34-	KOCB	33
Oklahoma City	43+	KAUT-TV	40
Oklahoma City	52	KSBI	51
Oklahoma City	62+	KOPX	50
Okmulgee	44-	KTPX	28
Shawnee	30	KTUZ-TV	29
Tulsa	2+	KJRH	8
Tulsa	6+	KOTV	45
Tulsa	8-	KTUL	10
Tulsa	*11-	KOED-TV	11
Tulsa	23	KOKI-TV	22
Tulsa	41+	KMYT-TV	42
Tulsa	47	KWHB	47
Tulsa	53	KGEB	49
Woodward	35+	KUOK	35

Oregon

	NTSC Channel	Call Letters	DTV Channel
Bend		KOHD-DT	51
Bend	*3+	KOAB-TV	11
Bend	21+	KTVZ	21
Coos Bay	11	KCBY-TV	11
Coos Bay	23+	KMCB	22
Corvalis	*7-	KOAC-TV	7
Eugene	9+	KEZI	9
Eugene	13	KVAL-TV	13
Eugene	16+	KMTR	17
Eugene	*28-	KEPB-TV	29
Eugene	34	KLSR-TV	31
Grants Pass	30+	KBLN	30
Klamath Falls	2-	KOTI	13
Klamath Falls	*22+	KFTS	33
Klamath Falls	31	KDKF	29
La Grande	*13+	KTVR	13
La Grande	16	KUNP	29
Medford	5	KOBI	5
Medford	*8+	KSYS	8
Medford	10+	KTVL	10
Medford	12+	KDRV	12

Medford	26+	KMVU	26
Pendleton	11-	KFFX-TV	11
Portland	2	KATU	43
Portland	6+	KOIN	40
Portland	8-	KGW	8
Portland	*10	KOPB-TV	10
Portland	12	KPTV	12
Portland	24+	KNMT	45
Roseburg	4+	KPIC	19
Roseburg	36	KTVC	18
Roseburg	46+	KTCW	45
Salem	22	KPXG	22
Salem	32	KRCW-TV	33

Pennsylvania

	NTSC Channel	Call Letters	DTV Channel
Allentown	*39	WLVT-TV	39
Allentown	69	WFMZ-TV	46
Altoona	10-	WTAJ-TV	32
Altoona	23-	WATM-TV	24
Altoona	47	WKBS-TV	46
Bethlehem	60-	WBPH-TV	9
Clearfield	*3+	WPSU-TV	15
Erie	12	WICU-TV	12
Erie	24	WJET-TV	24
Erie	35+	WSEE-TV	16
Erie	*54+	WQLN	50
Erie	66+	WFXP	22
Greensburg	40+	WPCB-TV	50
Harrisburg	21+	WHP-TV	21
Harrisburg	27-	WHTM-TV	10
Harrisburg	*33+	WITF-TV	36
Hazleton	56	WOLF-TV	45
Jeanette	19+	WPCW	49
Johnstown	6	WJAC-TV	34
Johnstown	8-	WWCP-TV	8
Lancaster	8	WGAL	8
Lancaster	15+	WLYH-TV	23
Philadelphia	3	KYW-TV	26
Philadelphia	6-	WPVI-TV	6
Philadelphia	10	WCAU	34
Philadelphia	17-	WPHL-TV	17
Philadelphia	29	WTXF-TV	42
Philadelphia	*35-	WYBE	35
Philadelphia	57	WPSG	32
Pittsburgh	2-	KDKA-TV	25
Pittsburgh	4+	WTAE-TV	51
Pittsburgh	11	WPXI	48
Pittsburgh	*13-	WQED	13
Pittsburgh	*16	WQEX	38
Pittsburgh	22	WPMY	42
Pittsburgh	53+	WPGH-TV	43
Reading	51	WTVE	25
Red Lion	49+	WGCB-TV	30
Scranton	16-	WNEP-TV	49
Scranton	22-	WYOU	13
Scranton	38+	WSWB	38
Scranton	*44-	WVIA-TV	41
Scranton	64	WQPX	32
Wilkes-Barre	28	WBRE-TV	11
Williamsport	53-	WQMY	29
York	43	WPMT	47

Rhode Island

	NTSC Channel	Call Letters	DTV Channel
Block Island	69-	WPXQ	17
Providence	10+	WJAR	51
Providence	12+	WPRI-TV	13
Providence	*36	WSBE-TV	21
Providence	64+	WNAC-TV	12

South Carolina

	NTSC Channel	Call Letters	DTV Channel
Allendale	*14	WEBA-TV	33
Anderson	40	WMYA-TV	14
Beaufort	*16-	WJWJ-TV	44
Charleston	2+	WCBD-TV	50
Charleston	4	WCIV	34
Charleston	5+	WCSC-TV	47
Charleston	*7-	WITV	7
Charleston	24	WTAT-TV	24
Charleston	36+	WMMP	36
Columbia	10-	WIS	10
Columbia	19+	WLTX	17
Columbia	25-	WOLO-TV	8
Columbia	*35+	WRLK-TV	32
Columbia	47	WZRB	47
Columbia	57-	WACH	48
Conway	*23+	WHMC	9
Florence	13+	WBTW	13
Florence	15-	WPDE-TV	16
Florence	21	WWMB	21
Florence	*33+	WJPM-TV	45
Georgetown		WPJT-DT	38
Greenville	4-	WYFF	36
Greenville	16+	WGGS-TV	16
Greenville	21	WHNS	21
Greenville	*29	WNTV	9
Greenwood	*38	WNEH	18
Hardeeville	28-	WTGS	28
Myrtle Beach		WMBF-DT	32
Myrtle Beach	43+	WFXB	18
Rock Hill	30+	WNSC-TV	15
Rock Hill	55-	WMYT-TV	39
Spartanburg	7+	WSPA-TV	7
Spartanburg	49	WRET-TV	43
Sumter	*27-	WRJA-TV	28
Sumter	63-	WKTC	39

South Dakota

	NTSC Channel	Call Letters	DTV Channel
Aberdeen	9-	KABY-TV	9
Aberdeen	*16-	KDSD-TV	17
Brookings	*8	KESD-TV	8
Eagle Butte	*13	KPSD-TV	13
Florence	3-	KDLO-TV	3
Huron	12+	KTTM	12
Lead	5-	KIVV-TV	29
Lead	11+	KHSD-TV	10
Lowry	*11-	KQSD-TV	11
Martin	*8-	KZSD-TV	8
Mitchell	5+	KDLV-TV	26
Pierre	4	KPRY-TV	19
Pierre	10+	KTSD-TV	10
Rapid City	3+	KOTA-TV	2
Rapid City	7+	KEVN-TV	7
Rapid City	*9	KBHE-TV	26
Rapid City	15-	KCLO-TV	16
Rapid City	21-	KNBN	21
Reliance	6-	KPLO-TV	13
Sioux Falls	11	KELO-TV	11
Sioux Falls	13+	KSFY-TV	13
Sioux Falls	17-	KTTW	7
Sioux Falls	*23	KCSD-TV	24
Sioux Falls	36+	KWSD	36
Sioux Falls	46	KDLT-TV	47
Vermillion	*2+	KUSD-TV	34

Tennessee

	NTSC Channel	Call Letters	DTV Channel
Chattanooga	3+	WRCB-TV	13
Chattanooga	9	WTVC	9
Chattanooga	12+	WDEF-TV	12
Chattanooga	*45	WTCI	29
Chattanooga	61-	WDSI-TV	40
Cleveland	53	WFLI-TV	42
Cookeville	*22	WCTE	22
Cookeville	28+	WNPX	36
Crossville	20+	WBXX-TV	20
Greenville	39-	WEMT	38
Hendersonville	50	WPGD-TV	51
Jackson	7+	WBBJ-TV	43
Jackson	16+	WJKT	39
Jellico	54-	WPXK	23
Johnson City	11-	WJHL-TV	11
Kingsport	19	WKPT-TV	19
Knoxville	6	WATE-TV	26
Knoxville		WMAK-DT	7
Knoxville	8	WVLT-TV	30
Knoxville	10+	WBIR-TV	10
Knoxville	*15-	WKOP-TV	17
Knoxville	43+	WTNZ	34
Lebanon	66-	WJFB	44
Lexington	*11+	WLJT	47
Memphis			10
Memphis	3-	WREG-TV	28
Memphis	5+	WMC-TV	5
Memphis	*10+	WKND	29
Memphis	13+	WHBQ-TV	13
Memphis	*14+	WTVW	23
Memphis	24	WPTY-TV	25
Memphis	30	WLMT	31
Memphis	50+	WPXX-TV	51
Murfreesboro	39+	WHTN	38
Nashville	2-	WKRN-TV	27
Nashville	4+	WSMV-TV	10
Nashville	5	WTVF	5
Nashville	*8+	WNPT	8
Nashville	17+	WZTV	15
Nashville	30+	WUXP	21
Nashville	58	WNAB	23
Sneedville	*2+	WETP-TV	41
Tazewell	48+	WVLR	48

Texas

	NTSC Channel	Call Letters	DTV Channel
Abilene	9+	KRBC-TV	29
Abilene	15	KXVA	15
Abilene	32+	KTAB-TV	24
Alvin	67	KFTH-TV	36
Amarillo	*2+	KACV-TV	8
Amarillo	4	KAMR-TV	19
Amarillo	7	KVII-TV	7
Amarillo	10	KFDA-TV	10
Amarillo	14+	KCIT	15
Arlington	68	KPXD	42
Austin	7+	KTBC	7
Austin	*18+	KLRU	22
Austin	24	KVUE	33
Austin	36	KXAN-TV	21
Austin	42-	KEYE-TV	43
Austin	54	KNVA	49
Baytown	57+	KAZH	41
Beaumont	6-	KFDM-TV	21
Beaumont	12-	KBMT	12
Beaumont	*34-	KITU	33
Belton	46-	KNCT	46
Big Spring	4-	KWAB-TV	33
Blanco	17	KNIC-TV	18
Borger		KEYU-DT	31
Brownsville	23	KVEO	24
Bryan	3	KBTX-TV	50
Bryan	28	KYLE	28
College Station	*15	KAMU-TV	12
Conroe	49+	KPXB	32
Conroe	55+	KTBU	42
Corpus Christi	3-	KIII-TV	8
Corpus Christi	6	KRIS-TV	13
Corpus Christi	10-	KZTV	10
Corpus Christi	*16	KEDT	23
Corpus Christi	28-	KDRO	27
Corpus Christi	38+	KUQI	38
Dallas	4+	KDFW	35
Dallas	8	WFAA-TV	8
Dallas	*13+	KERA-TV	14
Dallas	27-	KDFI	36
Dallas	33+	KDAF	32
Dallas	39	KXTX-TV	40
Dallas	58	KDTX-TV	45
Decatur	29	KMPX	30
Del Rio	10	KTRG	28
Denton	2	KDTN	43
Eagle Pass	16+	KVAW	18
El Paso	4	KDBC-TV	18
El Paso	7	KVIA-TV	7
El Paso	9	KTSM-TV	9
El Paso	*13	KCDS	13
El Paso	14	KFOX-TV	15
El Paso	26+	KINT-TV	25
El Paso	*38-	KSCE	39
El Paso	65	KTFN	51
Farwell	18+	KPTF	18
Fort Worth	5+	KXAS-TV	41
Fort Worth	11-	KTVT	11
Fort Worth	21-	KTXA	18
Fort Worth	52-	KFWD	9
Fredericksburg	2+	KCWX	5
Galveston	*22	KLTJ	23
Galveston	47	KTMD	48
Garland	23	KUVN-TV	23
Greenville	47+	KTAQ	46
Harlingen	4+	KGBT-TV	31
Harlingen	*44	KLUJ-TV	34
Harlingen	60	KMBH	38
Houston	2-	KPRC-TV	35
Houston	*8	KUHT	8
Houston	11+	KHOU-TV	11
Houston	13-	KTRK-TV	13
Houston	*14	KETH-TV	24
Houston	20	KTXH	19
Houston	26	KRIV	26
Houston	39-	KHCW	38
Houston	61	KZJL	44
Irving	49	KSTR-TV	48
Jacksonville	56	KETK-TV	22
Katy	51+	KNWS-TV	47
Kerrville	35+	KMYS	32
Killeen	62	KAKW-TV	13
Lake Dallas		KLDT-DT	39
Laredo	8	KGNS-TV	8
Laredo	13	KVTV	13
Laredo	27-	KLDO-TV	19
Llano	14-	KXAM-TV	27
Longview	51-	KFXK	31
Longview	38	KCEB	38
Lubbock	*5-	KTXT-TV	39
Lubbock	11	KCBD	11
Lubbock	13-	KLBK-TV	40
Lubbock	16+	KPTB	16
Lubbock	28	KAMC	27
Lubbock	34-	KJTV	35
Lufkin	9	KTRE	9
McAllen	48	KNVO	49
Midland	2-	KMID	26
Midland	18	KUPB	18
Nacogdoches	19-	KYTX	18
Odessa	7-	KOSA-TV	7
Odessa	9	KWES-TV	9
Odessa	24-	KPEJ	23

Odessa	30	KWWT	30
Odessa	*36+	KPBT-TV	38
Odessa	42	KMLM	42
Port Arthur	4-	KBTV-TV	40
Rio Grande City	40	KTLM	20
Rosenberg	45	KXLN-TV	45
San Angelo	3-	KSAN-TV	16
San Angelo	6	KIDY	19
San Angelo	8+	KLST	11
San Antonio	4	WOAI-TV	48
San Antonio	5	KENS-TV	39
San Antonio	*9-	KLRN	9
San Antonio	12+	KSAT-TV	12
San Antonio	*23-	KHCE-TV	16
San Antonio	29+	KABB	30
San Antonio	41+	KWEX-TV	41
San Antonio	60+	KVDA	38
Sherman	12-	KXII	12
Snyder	17-	KPCB	17
Sweetwater	12	KTXS-TV	20
Temple	6+	KCEN-TV	9
Texarkana	6	KTAL-TV	15
Tyler	7	KLTV	7
Uvalde	26-	KPXL	26
Victoria	19+	KVCT	11
Victoria	25	KAVU-TV	15
Waco	10+	KWTX-TV	10
Waco	25+	KXXV	26
Waco	*34+	KWBU-TV	20
Waco	44-	KWKT	44
Weslaco	5-	KRGV-TV	13
Wichita Falls	3+	KFDX-TV	28
Wichita Falls	6-	KAUZ-TV	22
Wichita Falls	18-	KJTL	15
Wolfforth	22-	KLCW-TV	43

Utah

	NTSC Channel	Call Letters	DTV Channel
Cedar City	4	KCSG	14
Logan	12-	KUTF	12
Ogden	*9+	KUEN	36
Ogden	24	KPNZ	24
Ogden	30	KUCW	48
Price		KCBU-DT	11
Provo	*11-	KBYU-TV	44
Provo	16	KUPX	29
Provo	32	KUTH	32
Richfield		KUES-DT	19
Salt Lake City	2-	KUTV	34
Salt Lake City	4-	KTVX	40
Salt Lake City	5+	KSL-TV	38
Salt Lake City	*7-	KUED	42
Salt Lake City	13+	KSTU	13
Salt Lake City	14-	KJZZ-TV	46
Salt Lake City	20+	KTMW	20
St. George	12	KUSG	9
St. George		KUEW-DT	18
Vernal	6+	KBCJ	16

Vermont

	NTSC Channel	Call Letters	DTV Channel
Burlington	3	WCAX-TV	22
Burlington	22+	WVNY	13
Burlington	*33-	WETK	32
Burlington	44+	WFFF-TV	43
Hartford	31	WNNE	25
Rutland	*28+	WVER	9
St. Johnsbury	*20-	WVTB	18
Windsor	*41	WVTA	24

Virginia

	NTSC Channel	Call Letters	DTV Channel
Arlington	14-	WFDC-TV	15
Ashland	65	WUPV	47
Bristol	5+	WCYB-TV	5
Charlottesville	19-	WCAV	19
Charlottesville	29-	WVIR-TV	32
Charlottesville	*41-	WHTJ	46
Danville	24-	WDRL-TV	24
Fairfax	*56	WNVC	24
Front Royal	*42	WVPY	21
Goldvein		WNVT-DT	30
Grundy		WLFG-DT	49
Hampton	13-	WVEC-TV	13
Hampton	*15	WHRO-TV	16
Harrisonburg	3-	WHSV-TV	49
Lynchburg	13	WSET-TV	13
Lynchburg	21-	WWCW	20
Manassas	66+	WPXW	34
Marion	*52-	WMSY-TV	42
Norfolk	3+	WTKR	40
Norfolk	33	WTVZ	33
Norfolk	49-	WPXV	46
Norton	*47-	WSBN-TV	32
Petersburg	8	WRIC-TV	22
Portsmouth	10+	WAVY-TV	31
Portsmouth	27	WGNT	50
Richmond	6+	WTVR-TV	25
Richmond	12-	WWBT	12
Richmond	*23	WCVE-TV	42
Richmond	35+	WRLH-TV	26
Richmond	*57-	WCVW	44
Roanoke	7-	WDBJ	18
Roanoke	10	WSLS-TV	30
Roanoke	*15+	WBRA-TV	3
Roanoke	27+	WFXR-TV	17
Roanoke	38-	WPXR	36
Staunton	*51-	WVPT	11
Virginia Beach	21+	WHRE	7
Virginia Beach	43+	WVBT	29

Washington

	NTSC Channel	Call Letters	DTV Channel
Bellevue	33+	KWPX	33
Bellevue	51+	KUNS-TV	50
Bellingham	12+	KVOS-TV	35
Bellingham	24	KBCB	19
Centralia	*15+	KCKA	19
Everett	16-	KONG-TV	31
Kennewick	42+	KVEW	44
Pasco	19-	KEPR-TV	18
Pullman	*10-	KWSU-TV	10
Pullman	24+	KQUP	24
Richland	25	KNDU	26
Richland	*31	KTNW	38
Seattle	4	KOMO-TV	38
Seattle	5+	KING-TV	48
Seattle	7	KIRO-TV	39
Seattle	*9	KCTS-TV	9
Seattle	22+	KMYQ	25
Seattle	45+	KHCV	44
Spokane	2-	KREM-TV	20
Spokane	4-	KXLY-TV	13
Spokane	6-	KHQ-TV	7
Spokane	*7+	KSPS-TV	8
Spokane	22	KSKN	36
Spokane	28-	KAYU-TV	28
Spokane	34	KGPX	34
Tacoma	11+	KSTW	11
Tacoma	13-	KCPQ	13
Tacoma	20	KTBW-TV	14

Tacoma	*28	KBTC-TV	27
Tacoma		KWDK-DT	42
Vancouver	49-	KPDX	30
Walla Walla	9+	KCWK	9
Yakima	23+	KNDO	16
Yakima	29+	KIMA-TV	33
Yakima	35	KAPP	14
Yakima	*47	KYVE-TV	21

West Virginia

	NTSC Channel	Call Letters	DTV Channel
Bluefield	6-	WVVA	46
Bluefield	40-	WLFB	40
Charleston	8+	WCHS-TV	41
Charleston	11+	WVAH-TV	19
Charleston	23		52
Charleston	29	WLPX-TV	39
Clarksburg	12+	WBOY-TV	12
Clarksburg	46-	WVFX	10
Grandview	*9-	WSWP-TV	10
Huntington	3+	WSAZ-TV	23
Huntington	13+	WOWK-TV	13
Huntington	*33+	WPBY-TV	34
Lewisburg	59	WVNS-TV	8
Martinsburg	60+	WWPX	12
Morgantown	*24-	WNPB-TV	33
Oak Hill	4	WOAY-TV	50
Parkersburg	15-	WTAP-TV	49
Weston	5	WDTV	5
Wheeling	7	WTRF-TV	7

Wisconsin

	NTSC Channel	Call Letters	DTV Channel
Antigo		WTPX-DT	46
Appleton	32+	WACY	27
Chippewa Falls	48	WEUX	49
Crandon	4	WBIJ	12
Eagle River	34	WYOW	28
Eau Claire	13+	WEAU-TV	13
Eau Claire	18	WQOW-TV	15
Fond du Lac	68	WWAZ-TV	44
Green Bay	2+	WBAY-TV	23
Green Bay	5+	WFRV-TV	39
Green Bay	11+	WLUK-TV	11
Green Bay	26+	WGBA	41
Green Bay	*38	WPNE	42
Janesville	57+	WBUW	32
Kenosha	55-	WPXE	40
La Crosse	8+	WKBT	8
La Crosse	19+	WXOW-TV	14
La Crosse	25	WLAX	17
La Crosse	*31	WHLA-TV	30
Madison	3	WISC-TV	50
Madison	15	WMTV	19
Madison	*21-	WHA-TV	20
Madison	27+	WKOW-TV	26
Madison	47+	WMSN-TV	11
Manitowoc	16+		19
Mayville	52	WWRS-TV	43
Menomonie	*28-	WHWC-TV	27
Milwaukee	4-	WTMJ-TV	28
Milwaukee	6	WITI	33
Milwaukee	*10+	WMVS	8
Milwaukee	12	WISN-TV	34
Milwaukee	18-	WVTV	18
Milwaukee	24+	WCGV-TV	25
Milwaukee	30	WVCY-TV	22
Milwaukee	*36	WMVT	35
Milwaukee	58	WDJT-TV	46
Park Falls	*36-	WLEF-TV	36
Racine	49+	WJJA	48
Rhinelander	12+	WJFW-TV	16
Superior	6+	KBJR-TV	19
Suring	14-	WIWB	21
Wausau	7-	WSAW-TV	7
Wausau	9	WAOW-TV	9
Wausau	*20+	WHRM-TV	24
Wittenberg	55	WFXS	50

Wyoming

	NTSC Channel	Call Letters	DTV Channel
Casper	2+	KTWO-TV	17
Casper	*6+	KPTW	6
Casper	13+	KCWY	12
Casper	14-	KGWC-TV	14
Casper	20-	KFNB	20
Cheyenne	5+	KGWN-TV	30
Cheyenne	27-	KLWY	27
Cheyenne	33-	KDEV	11
Jackson	2	KJWY	2
Jackson	11+	KBEO	11
Lander	*4	KCWC-TV	8
Lander	5	KGWL-TV	7
Laramie	*8	KWYP-TV	8
Rawlins	11-	KFNR	9
Riverton	10+	KFNE	10
Rock Springs	13	KGWR-TV	13
Sheridan	7	KSWY	7
Sheridan	12+	KSGW-TV	13

Guam

	NTSC Channel	Call Letters	DTV Channel
Agana	8	KUAM-TV	8
Agana	*12	KGTF	12
Tamuning	14	KTGM	14

Puerto Rico

	NTSC Channel	Call Letters	DTV Channel
Aguada	50	WQHA	50
Aguadilla	12+	WOLE-TV	12
Aguadilla	*32	WELU	34
Aguadilla	44	WVEO	17
Arecibo	54	WCCV-TV	46
Arecibo	60	WMEI	14
Bayamon	36	WDWL	30
Caguas	11-	WLII	11
Caguas	*58	WUJA	48
Carolina	52	WRFB	51
Fajardo	13+	WORO-TV	13
Fajardo	34	WRUA	33
Fajardo	*40	WMTJ	16
Guayama	46	WIDP	45
Humacao	68	WVSN	49
Mayaguez	3+	WIPM-TV	35
Mayaguez	5-	WORA-TV	29
Mayaguez	16	WOST	22
Mayaguez	22	WNJX-TV	23
Naranjito	64	WECN	18
Ponce	7+	WSTE	7
Ponce	9-	WSUR-TV	9
Ponce	14	WTIN	15
Ponce	20	WKPV	19

Ponce	*26	WQTO	25
Ponce	48	WVOZ-TV	47
San Juan	2+	WKAQ-TV	28
San Juan	4-	WAPA-TV	27
San Juan	*6+	WIPR-TV	43
San Juan	18	WTCV	32
San Juan	24	WJPX	21
San Juan	30	WSJU-TV	31
San Sebastian	38	WJWN-TV	39
Yauco	42	WIRS	41

Virgin Islands

	NTSC Channel	Call Letters	DTV Channel
Charlotte Amalie		WZVI-DT	43
Charlotte Amalie	*12	WTJX-TV	44
Charlotte Amalie	17	WVXF	17
Christiansted	8+	WSVI	20
Christiansted	15	WVIF	15
Christiansted	39	WCVI-TV	23

Unused Analog Television Allocations

as of October 1, 2007

A dagger (†) indicates an outstanding construction permit for that channel. An asterisk (*) indicates that the channel is reserved for non-commercial use.

City	State	Channel
Arab	AL	56
*Birmingham	AL	62
*Dothan	AL	39
Dothan	AL	60
†Mobile	AL	18
*Mobile	AL	31
*Montgomery	AL	63
*Munford	AL	16
Opelika	AL	50
*Tuscaloosa	AL	39
Tuscumbia	AL	52
†Anchorage	AK	9
*Dillingham	AK	2
Dillingham	AK	10
Fairbanks	AK	13
Juneau	AK	10
Ketchikan	AK	2
*Ketchikan	AK	9
Seward	AK	3
*Ajo	AZ	23
*Coolidge	AZ	43
*Douglas	AZ	28
Flagstaff	AZ	4
*Flagstaff	AZ	16
*Globe	AZ	14
*Holbrook	AZ	18
*Kingman	AZ	14
*McNary	AZ	22
*Nogales	AZ	16
*Page	AZ	17
*Parker	AZ	17
*Prescott	AZ	19
*Safford	AZ	23
*Yuma	AZ	16
El Dorado	AR	34
*Gosnell	AR	46
*Hot Springs	AR	20
Mountain Home	AR	43
*Newark	AR	17
*Russelville	AR	28
Alturas	CA	13
*Bakersfield	CA	39
Bakersfield	CA	65
*Barstow	CA	35
Big Bear Lake	CA	59
Bishop	CA	14
*Blythe	CA	22
*Brawley	CA	26
*Chico	CA	18
*Chico	CA	46
*Coalinga	CA	27
*Fort Bragg	CA	17
*Indio	CA	19
*Los Angeles	CA	68
Oroville	CA	28
Redding	CA	16
*Ridgecrest	CA	25
*Salinas-Monterey	CA	56
*San Luis Obispo	CA	15
Santa Barbara	CA	14
*Santa Barbara	CA	20
*Santa Barbara	CA	32
*Santa Barbara	CA	55
*Santa Cruz	CA	16
Santa Maria	CA	42
*Santa Rosa	CA	62
*Susanville	CA	14
*Twentynine Palms	CA	31
Weaverville	CA	32
Willits	CA	11
Yosemite Valley	CA	41
*Alamosa	CO	16
Alamosa	CO	47
*Craig	CO	16
*Durango	CO	20
*Glenwood Springs	CO	19
*Gunnison	CO	17
*La Junta	CO	22
Lamar	CO	12
*Lamar	CO	14
*Leadville	CO	15
*Montrose	CO	22
Pueblo	CO	32
Pueblo	CO	48
*Salida	CO	23
*Sterling	CO	18
*Trinidad	CO	24
*Dover	DE	34
Seaford	DE	38
*Bradenton	FL	19
Bunnell	FL	58
Crystal River	FL	39
†Gainesville	FL	29
Inverness	FL	64
*Islamorada	FL	9
Kenansville	FL	31
*Key West	FL	13
*Lake City	FL	41
Leesburg	FL	55
*Madison	FL	36
*Marathon	FL	16
*Marianna	FL	16
*Ocala	FL	29
*Palatka	FL	42
Panama City	FL	62
*Sebring	FL	27
Sebring	FL	29
Sebring	FL	60
Albany	GA	19
Albany	GA	52
*Ashburn	GA	23
*Camesville	GA	52
*Carrollton	GA	49
*Cedartown	GA	65
*Columbus	GA	48
*Draketown	GA	27
*Elberton	GA	60
*Flintstone	GA	41
*Lafayette	GA	35
*Macon	GA	47
*Royston	GA	22
*Toccoa	GA	68
*Valdosta	GA	33
*Vidalia	GA	18
Warner Robbins	GA	35
*Young Harris	GA	51
*Agana	GU	4
Agana	GU	10
Tamuning	GU	20
*Hilo	HI	4
Hilo	HI	20
Hilo	HI	26
*Hilo	HI	32
*†Hilo	HI	38
Kaneohe	HI	50
Kaneohe	HI	66
Lihue	HI	3
*Lihue	HI	8
Lihue	HI	10
Lihue	HI	12
Lihue	HI	15
*Lihue	HI	21
*Lihue	HI	27
*Lihue	HI	67
Mililani Town	HI	60
*Wailuku	HI	27
*Wailuku	HI	33
Wailuku	HI	39
*Burley	ID	17
*Grangeville	ID	15
†Idaho Falls	ID	20
*Idaho Falls	ID	33
Pocatello	ID	25
*Preston	ID	28
*Sandpoint	ID	16
*Weiser	ID	17
Danville	IL	68
*De Kalb	IL	33
*De Kalb	IL	48
*Edwardsville	IL	18
Elgin	IL	66
*Freeport	IL	65
†Galesburg	IL	53
Joliet	IL	14
*Kankakee	IL	54
Paris	IL	46
Pontiac	IL	53
*Springfield	IL	65
*Streator	IL	63
*Vandalia	IL	21
Anderson	IN	67
*Lafayette	IN	24
*Madison	IN	60
*Muncie	IN	61
Salem	IN	58
*Terre Haute	IN	26
*Burlington	IA	57
*Carroll	IA	18
Carroll	IA	30
Carroll	IA	52
*Centerville	IA	31
Davenport	IA	30
*Decorah	IA	14
*Des Moines	IA	43
Des Moines	IA	56
Des Moines	IA	63
Dubuque	IA	16
*Dubuque	IA	29
*Estherville	IA	49

City	State	Channel
*Fort Madison	IA	38
Hampton	IA	50
*High Point	IA	14
*Keokuk	IA	44
*Keosauqua	IA	54
*Lansing	IA	41
*Mount Ayr	IA	25
*Ottumwa	IA	33
*Rock Rapids	IA	25
*Sibley	IA	33
Sioux City	IA	39
*Spirit Lake	IA	38
*Chanute	KS	30
Cimarron	KS	23
*Columbus	KS	48
†Derby	KS	46
*Emporia	KS	25
Ensign	KS	26
Fort Scott	KS	20
*Garden City	KS	18
Junction City	KS	6
Liberal	KS	5
*Manhattan	KS	21
*Oakley	KS	15
*Parsons	KS	39
*Phillipsburg	KS	22
*Pratt	KS	32
Salina	KS	34
Salina	KS	44
*Sedan	KS	28
†Topeka	KS	22
*Wichita	KS	15
*Wichita	KS	42
Ashland	KY	50
Beattyville	KY	65
Bowling Green	KY	59
Hopkinsville	KY	51
Lexington	KY	62
Madisonville	KY	57
Murray	KY	38
Owensboro	KY	48
Owensboro	KY	61
Paintsville	KY	69
Pikeville	KY	51
Somerset	KY	16
*De Ridder	LA	23
Houma	LA	11
*Morgan City	LA	14
Natchitoches	LA	20
*Tallulah	LA	19
*Fort Kent	ME	46
*Fryeburg	ME	18
*Houlton	ME	25
*Kittery	ME	39
*Millinocket	ME	44
†Presque Isle	ME	47
*Rumford	ME	43
Cumberland	MD	52
Cumberland	MD	65
*Waldorf	MD	58
Greenfield	MA	32
*New Bedford	MA	34
*North Adams	MA	35
Worcester	MA	14
*Ann Arbor	MI	58
*Bad Axe	MI	15
Bad Axe	MI	41
*Bad Axe	MI	57
Calumet	MI	11
*Calumet	MI	22
*East Lansing	MI	69
*Iron Mountain	MI	17
*Ironwood	MI	15
†Ironwood	MI	24
*Manistique	MI	15
*Petoskey	MI	23
Port Huron	MI	46
*Sault Ste. Marie	MI	32
*West Branch	MI	24
*Alexandria	MN	24
Chisholm	MN	11
*Crookston	MN	33
*Ely	MN	17
*Fairmont	MN	16
*Hibbing	MN	18
*International Falls	MN	35
*Mankato	MN	26
*Marshall	MN	30
St. Cloud	MN	19
*St. Cloud	MN	25
St. James	MN	32
*Thief River Falls	MN	30
*Wadena	MN	20
Walker	MN	38
*Willmar	MN	14
*Winona	MN	35
Winona	MN	44
*Clarksdale	MS	21
*Columbia	MS	45
Greenville	MS	44
Grenada	MS	22
*Hattiesburg	MS	47
Jackson	MS	51
Laurel	MS	18
McComb	MS	28
Meridian	MS	24
*Natchez	MS	42
*Senatobia	MS	34
Tupelo	MS	49
Wiggins	MS	43
Wiggins	MS	46
*Birchtree	MO	20
*Bowling Green	MO	35
*Cape Girardeau	MO	39
*Carrollton	MO	18
*Columbia	MO	23
*Flat River	MO	22
*Jefferson City	MO	36
*Kansas City	MO	68
Kemett	MO	58
*King City	MO	28
Kirksville	MO	3
*La Plata	MO	21
*Lowry City	MO	15
*Poplar Bluff	MO	26
Poplar Bluff	MO	55
*Rolla	MO	28
Sikeston	MO	45
St. Joseph	MO	22
*St. Louis	MO	40
Anaconda	MT	2
*Billings	MT	11
Billings	MT	14
Billings	MT	20
*Butte	MT	2
*Cut Bank	MT	14
*Dillon	MT	14
Glendive	MT	13
*Glendive	MT	16
*Great Falls	MT	32
Havre	MT	11
*Havre	MT	18
*Helena	MT	15
Joplin	MT	35
*Kalispell	MT	29
*Miles City	MT	10
*Wolf Point	MT	17
Albion	NE	18
*Albion	NE	24
Albion	NE	21
*Beatrice	NE	23
*Falls City	NE	24
Lincoln	NE	45
McCook	NE	12
McCook	NE	16
*Omaha	NE	48
Omaha	NE	54
Orchard	NE	16
Pawnee City	NE	33
*Elko	NV	14
*Fallon	NV	25
*McGill	NV	13
*Tonopah	NV	17
*Winnemucca	NV	15
*Yerington	NV	16
*Berlin	NH	40
*Hanover	NH	15
Portsmouth	NH	17
*Atlantic City	NJ	18
*Atlantic City	NJ	36
*Atlantic City	NJ	53
*New Brunswick	NJ	19
Newark	NJ	68
Vineland	NJ	59
*Alamogordo	NM	18
*Carlsbad	NM	15
*Clayton	NM	17
*Deming	NM	16
*Farmington	NM	15
*Gallup	NM	8
Gallup	NM	10
*Lovington	NM	19
*Raton	NM	18
*Roswell	NM	33
*Santa Fe	NM	9
*Silver City	NM	12
*Socorro	NM	15
*Tucumcari	NM	15
*Albany-Schenectady	NY	29
*Amsterdam	NY	39
Amsterdam	NY	55
Arcade	NY	62
†Bath	NY	14
*Glens Falls	NY	58
Ilion	NY	67
*Ithaca	NY	65
*Jamestown	NY	46
*Kingston	NY	62
*Lake Placid	NY	34
Oneonta	NY	15
*Oneonta	NY	42
*Rochester	NY	61
Utica	NY	4
*Utica	NY	59
*Waverly	NY	57
*Andrews	NC	59
*Bryson City	NC	67
*Canton	NC	27
Cullowhee	NC	50
Forest City	NC	66
*Franklin	NC	56
*High Point	NC	32
High Point	NC	67
Laurel Hill	NC	59
Morganton	NC	23
*Raleigh	NC	34
Rockingham	NC	50
*Rockingham	NC	53
Waynesville	NC	59
Wilmington	NC	29
*Devils Lake	ND	22
Grand Forks	ND	14
*Jamestown	ND	23
*Williston	ND	15
Ashtabula	OH	15
Athens	OH	63
*Columbus	OH	56
Defiance	OH	65

City	State	Channel
*Hillsboro	OH	24
Hillsboro	OH	55
Lima	OH	17
*Lima	OH	57
*Mansfield	OH	47
*Newark	OH	31
*Springfield	OH	66
*Steubenville	OH	62
Xenia	OH	32
*Youngstown	OH	58
*Ada	OK	22
*Altus	OK	27
*Ardmore	OK	17
*Ardmore	OK	28
Duncan	OK	40
*Elk City	OK	15
Enid	OK	20
*Enid	OK	26
Grove	OK	45
Guymon	OK	9
*Guymon	OK	16
*Hugo	OK	15
Hugo	OK	42
*Hugo	OK	48
Lawton	OK	16
*Lawton	OK	36
Lawton	OK	45
*McAlester	OK	32
*Miami	OK	18
Sayre	OK	8
*Woodward	OK	17
*Astoria	OR	21
*Bend	OR	15
*Brookings	OR	14
*Burns	OR	18
Coos Bay	OR	41
*Grants Pass	OR	18
Grants Pass	OR	30
Medford	OR	26
*North Bend	OR	17
*Portland	OR	30
Portland	OR	40
*The Dalles	OR	17
*Altoona	PA	57
*Johnstown	PA	28
Lebanon	PA	55
State College	PA	29
*State College	PA	59
Williamsport	PA	20
Arecibo-Aguadilla	PR	12
Fajardo	PR	13
Fajardo	PR	34
Guayama	PR	46
*San Juan	PR	62
*San Juan	PR	76
San Sebastian	PR	34
*Utuado	PR	78
Providence	RI	16
*Aiken	SC	44
Greenwood	SC	48
Allen	SD	22
Lowry	SD	56
Lowry	SD	62
Lowry	SD	68

City	State	Channel
*Seneca	SD	2
*Athens	TN	24
*Crossville	TN	55
*Fayetteville	TN	29
*Jackson	TN	32
*Johnson City	TN	41
Knoxville	TN	26
Livingston	TN	60
McMinnville	TN	33
*†Memphis	TN	56
*Nashville	TN	42
Tullahoma	TN	64
Union City	TN	41
*Abilene	TX	26
Alpine	TX	12
*Bay City	TX	43
Beaumont	TX	21
*Big Spring	TX	14
Boquillas	TX	8
Brady	TX	13
Bryan-College Station	TX	50
*Childress	TX	21
Crockett	TX	40
*Del Rio	TX	24
Fort Stockton	TX	5
*Fort Worth	TX	31
Lake Dallas	TX	55
*Laredo	TX	39
Longview	TX	16
Marfa	TX	3
*Marshall	TX	22
Marshall	TX	35
Mineola	TX	64
*Nacogdoches	TX	32
Palestine	TX	43
Paris	TX	36
Paris	TX	42
Presidio	TX	7
*San Angelo	TX	21
Sherman	TX	20
*Sherman	TX	26
Sonora	TX	11
Sulphur Springs	TX	18
Texarkana	TX	17
*Texarkana	TX	34
Tyler	TX	14
*Tyler	TX	38
Tyler	TX	60
Victoria	TX	31
*Victoria	TX	47
*Wichita Falls	TX	24
Cedar City	UT	0
*Logan	UT	22
*Moab	UT	14
*Monticello	UT	16
*Ogden	UT	18
*†Price	UT	15
Richfield	UT	8
*Salt Lake City	UT	26
†Vernal	UT	6
*Vernal	UT	17
Charlotte Amalie	VI	10
*Charlotte Amalie	VI	23
*Charlotte Amalie-Christiansted	VI	3

City	State	Channel
*Christiansted	VI	21
Frederiksted	VI	66
*Blacksburg	VA	43
Blacksburg	VA	65
*Bluefield	VA	63
*Bristol	VA	28
Charlottesville	VA	64
*Courtland	VA	52
Danville	VA	44
*Danville	VA	56
*Farmville	VA	31
Fredericksburg	VA	69
Goldvein	VA	53
Grundy	VA	68
*Hampton	VA	55
*Lynchburg	VA	54
*Onancock	VA	25
Richmond	VA	63
Roanoke	VA	60
*West Point	VA	46
Anacortes	WA	64
*Bellingham	WA	34
Bellingham	WA	64
Morton	WA	39
Olympia	WA	67
Rochester	WA	26
*Seattle	WA	62
Tacoma	WA	56
*Vancouver	WA	14
*Wenatchee	WA	18
Wenatchee	WA	27
Charleston	WV	23
*Charleston	WV	49
Fairmont	WV	66
*Keyser	WV	30
*Martinsburg	WV	44
Parkersburg	WV	39
*Parkersburg	WV	57
*Weirton	WV	50
Weston	WV	5
Wheeling	WV	14
*Wheeling	WV	41
*Williamson	WV	31
*Bloomington	WI	49
Green Bay	WI	50
*Highland	WI	51
*Kieler	WI	46
Manitowoc	WI	16
Marshfield	WI	39
Oshkosh	WI	22
*Oshkosh	WI	50
Rice Lake	WI	16
Richland Center	WI	45
Sheboygan	WI	28
Sturgeon Bay	WI	42
Superior	WI	40
Tomah	WI	43
Wausau	WI	33
*Cheyenne	WY	17
Cheyenne	WY	27
Jackson	WY	2
Sheridan	WY	9

Affiliations by Market

as of October 1, 2007

Market (ABC, CBS, FOX, NBC)	Rank	Network Other Networks	Independent/	Public/Educational	Total
New York, NY	1	4	10	7	21
Los Angeles, CA	2	4	16	4	24
Chicago, IL	3	4	9	3	16
Philadelphia, PA	4	5	9	5	19
Dallas-Fort Worth, TX	5	4	11	2	17
San Francisco-Oakland-San Jose, CA	6	4	14	4	22
Boston, MA-Manchester, NH	7	5	11	5	21
Atlanta, GA	8	4	6	3	13
Washington, DC (Hagerstown, MD)	9	5	6	5	16
Houston, TX	10	4	10	3	17
Detroit, MI	11	4	4	1	9
Phoenix (Prescott), AZ	12	5	11	2	18
Tampa-St. Petersburg (Sarasota), FL	13	5	7	2	14
Seattle-Tacoma, WA	14	4	8	3	15
Minneapolis-St. Paul, MN	15	9	4	5	18
Miami-Fort Lauderdale, FL	16	4	9	3	16
Cleveland-Akron (Canton), OH	17	4	8	2	14
Denver, CO	18	6	8	6	20
Orlando-Daytona Beach-Melbourne, FL	19	4	7	4	15
Sacramento-Stockton-Modesto, CA	20	4	5	2	11
Total First 20		**92**	**173**	**71**	**336**
St. Louis, MO	21	4	4	1	9
Pittsburgh, PA	22	4	4	2	10
Portland, OR	23	4	5	2	11
Baltimore, MD	24	4	2	2	8
Charlotte, NC	25	4	4	4	12
Indianapolis, IN	26	4	7	3	14
San Diego, CA	27	3	2	1	6
Raleigh-Durham (Fayetteville), NC	28	4	6	3	13
Hartford & New Haven, CT	29	4	4	1	9
Nashville, TN	30	4	6	1	11
Kansas City, MO	31	4	4	1	9
Columbus, OH	32	4	2	1	7
Cincinnati, OH	33	4	1	4	9
Milwaukee, WI	34	4	6	2	12
Salt Lake City, UT	35	7	8	3	18
Greenville-Spartanburg-Anderson, SC-Asheville, NC	36	5	3	4	12
San Antonio, TX	37	4	5	2	11
West Palm Beach-Fort Pierce, FL	38	4	3	2	9
Grand Rapids-Kalamazoo-Battle Creek, MI	39	5	3	2	10
Birmingham (Anniston & Tuscaloosa), AL	40	5	6	2	13
Harrisburg-Lancaster-Lebanon-York, PA	41	4	2	1	7
Norfolk-Portsmouth-Newport News, VA	42	4	4	1	9
Las Vegas, NV	43	4	6	1	11
Albuquerque-Santa Fe, NM	44	11	11	2	24
Oklahoma City, OK	45	4	8	2	14
Greensboro-High Point-Winston Salem, NC	46	4	4	1	9
Memphis, TN	47	4	3	2	9
Louisville, KY	48	4	3	3	10
Jacksonville, FL	49	4	3	3	10
Buffalo, NY	50	4	5	1	10
Total First 50		**224**	**307**	**131**	**622**
Austin, TX	51	5	4	1	10
Providence, RI-New Bedford, MA	52	4	3	2	9
New Orleans, LA	53	4	4	2	10
Wilkes Barre-Scranton, PA	54	4	3	1	8
Fresno-Visalia, CA	55	4	6	2	12

Market (ABC, CBS, FOX, NBC)	Rank	Network Other Networks	Independent/	Public/Educational	Total
Albany-Schenectady-Troy, NY	56	5	2	1	8
Little Rock-Pine Bluff, AR	57	4	4	4	12
Knoxville, TN	58	4	4	2	10
Richmond-Petersburg, VA	59	4	1	2	7
Tulsa, OK	60	4	6	3	13
Mobile, AL-Pensacola (Fort Walton Beach), FL	61	4	7	2	13
Dayton, OH	62	4	2	1	7
Fort Myers-Naples, FL	63	4	2	1	7
Lexington, KY	64	5	1	4	10
Charleston-Huntington, WV	65	4	3	5	12
Flint-Saginaw-Bay City, MI	66	4	2	4	10
Roanoke-Lynchburg, VA	67	5	3	1	9
Tucson (Sierra Vista), AZ	68	4	5	2	11
Wichita-Hutchinson, KS	69	14	2	3	19
Green Bay-Appleton, WI	70	4	3	1	8
Des Moines-Ames, IA	71	4	2	3	9
Toledo, OH	72	4	1	1	6
Honolulu, HI	73	12	10	3	25
Springfield, MO	74	4	1	1	6
Omaha, NE	75	4	1	3	8
Portland-Auburn, ME	76	4	2	2	8
Spokane, WA	77	5	3	4	12
Rochester, NY	78	4	0	1	5
Paducah, KY-Cape Girardeau-Harrisburg, MO-Mount Vernon, IL	79	5	2	3	10
Syracuse, NY	80	4	3	1	8
Columbia, SC	81	4	2	2	8
Shreveport, LA	82	4	1	1	6
Huntsville-Decatur (Florence), AL	83	4	1	2	7
Champaign & Springfield-Decatur, IL	84	6	2	3	11
Madison, WI	85	4	1	1	6
Chattanooga, TN	86	4	2	2	8
Cedar Rapids-Waterloo-Iowa City-Dubuque, IA	87	4	5	2	11
Harlingen-Weslaco-Brownsville-McAllen, TX	88	3	2	2	7
South Bend-Elkhart, IN	89	3	1	1	5
Jackson, MS	90	4	2	2	8
Tri-Cities (Bristol, VA-Kingsport-Johnson City, TN)	91	4	0	2	6
Burlington, VT-Plattsburgh, NY	92	5	0	5	10
Colorado Springs-Pueblo, CO	93	4	0	1	5
Baton Rouge, LA	94	4	0	1	5
Waco-Temple-Bryan, TX	95	5	2	3	10
Davenport, IA-Rock Island-Moline, IL	96	4	1	2	7
Savannah, GA	97	4	1	2	7
El Paso, TX-Las Cruces, NM	98	4	3	3	10
Johnstown-Altoona-State College, PA	99	4	1	1	6
Charleston, SC	100	4	1	1	6
Total First 100		**450**	**427**	**236**	**1,113**
Evansville, IN	101	4	1	3	8
Fort Smith-Fayetteville-Springdale-Rogers, AR	102	5	2	1	8
Myrtle Beach-Florence, SC	103	3	1	2	6
Lincoln & Hastings-Kearney, NE	104	7	1	4	12
Greenville-New Bern-Washington, NC	105	5	4	3	12
Youngstown, OH	106	3	0	1	4
Fort Wayne, IN	107	4	1	1	6
Tallahassee, FL-Thomasville, GA	108	4	1	1	6
Springfield-Holyoke, MA	109	2	0	1	3
Reno, NV	110	5	2	1	8
Tyler-Longview (Lufkin & Nacogdoches), TX	111	5	1	0	6
Lansing, MI	112	4	1	1	6
Boise, ID	113	4	2	1	7
Sioux Falls (Mitchell), SD	114	10	1	8	19
Augusta, GA	115	4	0	2	6
Traverse City-Cadillac, MI	116	8	0	2	10

Market (ABC, CBS, FOX, NBC)	Rank	Network Other Networks	Independent/	Public/Educational	Total
Peoria-Bloomington, IL	117	4	1	1	6
Montgomery-Selma, AL	118	4	3	3	10
Fargo-Valley City, ND	119	8	1	3	12
Eugene, OR	120	8	1	2	11
Macon, GA	121	4	1	1	6
Santa Barbara-Santa Maria-San Luis Obispo, CA	122	3	2	0	5
Lafayette, LA	123	3	1	1	5
Monterey-Salinas, CA	124	3	1	1	5
Bakersfield, CA	125	3	1	0	4
Yakima-Pasco-Richland-Kennewick, WA	126	7	2	2	11
La Crosse-Eau Claire, WI	127	6	0	2	8
Columbus, GA-Opelika, AL	128	4	1	2	7
Corpus Christi, TX	129	3	1	1	5
Chico-Redding, CA	130	4	0	1	5
Amarillo, TX	131	5	1	2	8
Rockford, IL	132	4	0	0	4
Columbus-Tupelo-West Point, MS	133	4	0	2	6
Wausau-Rhinelander, WI	134	5	1	2	8
Wilmington, NC	135	3	0	1	4
Monroe, LA-El Dorado, AR	136	4	2	1	7
Columbia-Jefferson City, MO	137	3	1	1	5
Duluth, MN-Superior, WI	138	6	0	1	7
Topeka, KS	139	3	0	1	4
Medford-Klamath Falls, OR	140	6	1	2	9
Beaumont-Port Arthur, TX	141	3	0	1	4
Erie, PA	142	4	0	1	5
Sioux City, IA	143	4	0	2	6
Palm Springs, CA	144	2	0	0	2
Joplin, MO-Pittsburg, KS	145	4	0	1	5
Albany, GA	146	2	1	2	5
Salisbury, MD	147	2	0	2	4
Lubbock, TX	148	4	2	1	7
Wichita Falls, TX & Lawton, OK	149	4	0	0	4
Anchorage, AK	150	4	3	1	8
Terre Haute, IN	151	3	0	2	5
Bangor, ME	152	3	0	2	5
Rochester, MN-Mason City, IA-Austin, MN	153	4	0	2	6
Panama City, FL	154	3	2	1	6
Bluefield-Beckley-Oak Hill, WV	155	3	1	1	5
Binghamton, NY	156	3	0	1	4
Odessa-Midland, TX	157	5	3	1	9
Minot-Bismarck-Dickinson, ND	158	12	0	4	16
Wheeling, WV-Steubenville, OH	159	2	0	1	3
Biloxi-Gulfport, MS	160	2	0	1	3
Sherman, TX-Ada, OK	161	2	0	0	2
Gainesville, FL	162	3	0	1	4
Idaho Falls-Pocatello, ID	163	5	2	1	8
Abilene-Sweetwater, TX	164	4	1	0	5
Yuma, AZ-El Centro, CA	165	3	2	0	5
Clarksburg-Weston, WV	166	3	0	1	4
Missoula, MT	167	5	1	1	7
Hattiesburg-Laurel, MS	168	2	0	0	2
Utica, NY	169	3	0	0	3
Billings, MT	170	5	0	0	5
Quincy, IL-Hannibal, MO-Keokuk, IA	171	2	1	2	5
Dothan, AL	172	3	0	0	3
Elmira (Corning), NY	173	3	0	0	3
Jackson, TN	174	2	0	1	3
Rapid City, SD	175	8	1	2	11
Lake Charles, LA	176	2	0	1	3
Watertown, NY	177	2	0	2	4
Harrisonburg, VA	178	1	0	2	3
Marquette, MI	179	5	2	1	8
Alexandria, LA	180	3	1	1	5

Market (ABC, CBS, FOX, NBC)	Rank	Network Other Networks	Independent/	Public/Educational	Total
Charlottesville, VA	181	2	0	1	3
Jonesboro, AR	182	1	1	1	3
Bowling Green, KY	183	2	0	2	4
Greenwood-Greenville, MS	184	2	0	1	3
Lima, OH	185	1	1	1	3
Meridian, MS	186	3	0	1	4
Grand Junction-Montrose, CO	187	5	0	1	6
Laredo, TX	188	2	1	0	3
Lafayette, IN	189	1	0	0	1
Parkersburg, WV	190	1	0	0	1
Great Falls, MT	191	5	1	0	6
Bend, OR	192	1	0	1	2
Twin Falls, ID	193	2	1	2	5
Butte-Bozeman, MT	194	5	1	1	7
Eureka, CA	195	4	0	1	5
Cheyenne, WY-Scottsbluff, NE	196	4	0	1	5
San Angelo, TX	197	3	0	0	3
Casper-Riverton, WY	198	8	0	1	9
Mankato, MN	199	1	0	0	1
Ottumwa, IA-Kirksville, MO	199	2	0	0	2
St. Joseph, MO	201	1	1	0	2
Zanesville, OH	202	1	0	0	1
Fairbanks, AK	203	3	1	1	5
Victoria, TX	204	2	0	0	2
Presque Isle, ME	205	1	0	1	2
Helena, MT	206	1	1	0	2
Juneau, AK	207	3	2	1	6
Alpena, MI	208	1	0	1	2
North Platte, NE	209	2	0	1	3
Glendive, MT	210	2	0	0	2
Grand Total		**845**	**501**	**364**	**1,710**

WARREN COMMUNICATIONS NEWS Telecom & Media Intelligence www.warren-news.com

Communications Daily

The Authoritative News Service of Electronic Communications

Read the only publication the Federal Communications Commission (FCC) and the National Telecommunications and Information Administration (NTIA) have subscribed to electronically for *all* their employees...

"CD has the sources, the facts and the intelligence to put it all together. I rely on CD every day."

Timothy A. Boggs
Senior Vice President for Public Policy
TIME WARNER

The only daily publication covering the entire telecommunications industry, **Communications Daily** follows the latest news in telephone, broadcasting, cable TV, electronic information distribution, satellites, cellular radio and all other important segments of communications.

The **Daily** condenses a tremendous amount of valuable information into each compact issue. You get the maximum amount of news about your industry—the very latest intelligence to help you make key business decisions—in an easy-to-read format that takes you just minutes each day to digest.

Fifteen veteran editors and reporters cover the news for **Communications Daily**. They keep you abreast of new developments in industry, the FCC, Congress, the White House and of other important telecommunications news at home and around the world.

Communications Daily makes news by covering the news. Order your subscription today. If you have a computer and e-mail address, you may choose to have your subscription to CD delivered *electronically* (via the Internet).

Warren Communications News • 2115 Ward Court, NW • Washington, D.C. 20037
Phone: 800-771-9202 • Fax: 202-293-3435 • e-mail: info@warren-news.com

NIELSEN GEOGRAPHIC REGIONS SUMMARY

TV OWNERSHIP BY REGIONS AND STATES

2007 vs. 1960

	SEPTEMBER 2007			SPRING 1960		
	Total	TV	% TV	Total	TV	% TV
Region	HSHLDS	HSHLDS	Penetration	HSHLDS	HSHLDS	Penetration
NORTHEAST	20,966,900	20,599,400	98	12,859,800	10,548,160	82.0
New England	5,617,100	5,532,510	98	2,949,800	2,374,400	80.5
Connecticut	1,353,000	1,333,930	99	688,800	565,490	82.1
Maine	556,900	548,220	98	263,200	188,510	71.6
Massachusetts	2,514,900	2,479,250	99	1,474,200	1,212,460	82.2
New Hampshire	518,900	509,600	98	164,200	124,510	75.8
Rhode Island	419,400	415,500	99	249,800	213,390	85.4
Vermont	254,000	246,010	97	109,600	70,040	63.9
Middle Atlantic	15,349,800	15,066,890	98	9,910,000	8,173,760	82.5
New Jersey	3,204,400	3,169,240	99	1,672,100	1,404,970	84.0
New York	7,224,400	7,045,530	98	5,011,400	4,139,470	82.6
Pennsylvania	4,921,000	4,852,120	99	3,226,500	2,629,320	81.5
NORTH CENTRAL	25,963,300	25,657,220	99	14,816,100	11,630,760	78.5
East North Central	18,016,700	17,810,460	99	10,232,500	8,463,740	82.7
Illinois	4,784,500	4,720,980	99	2,983,300	2,445,000	82.0
Indiana	2,487,900	2,455,480	99	1,348,000	1,073,630	79.6
Michigan	3,920,600	3,880,130	99	2,148,000	1,805,000	84.0
Ohio	4,585,100	4,536,520	99	2,670,500	2,328,000	87.2
Wisconsin	2,238,600	2,217,350	99	1,082,700	812,110	75.0
West North Central	7,946,600	7,846,760	99	4,583,600	3,167,020	69.1
Iowa	1,199,200	1,186,730	99	830,600	635,180	76.5
Kansas	1,081,300	1,066,960	99	688,900	435,330	63.2
Minnesota	2,042,200	2,016,090	99	929,200	661,450	71.2
Missouri	2,350,400	2,317,690	99	1,332,500	973,720	73.1
Nebraska	701,400	694,480	99	433,100	290,390	67.0
North Dakota	262,600	259,610	99	169,900	84,400	49.7
South Dakota	309,500	305,200	99	199,400	86,550	43.4
SOUTH	42,647,800	41,979,650	98	13,723,000	8,440,010	61.5
South Atlantic	22,788,400	22,439,140	98	6,179,800	4,030,450	65.2
Delaware	337,000	332,750	99	1,089,900	687,440	63.1
District of Columbia	263,700	255,410	97	108,300	92,960	85.8
Florida	7,405,200	7,284,300	98	253,000	209,990	83.0
Georgia	3,553,800	3,498,090	98	948,900	584,880	61.6
Maryland	2,142,400	2,113,790	99	748,700	607,820	81.2
North Carolina	3,582,100	3,532,770	99	1,041,200	620,290	59.6
South Carolina	1,737,900	1,715,590	99	559,500	308,190	55.1
Virginia	3,005,100	2,959,330	98	927,900	614,850	66.3
West Virginia	761,200	747,110	98	502,400	304,030	60.5
East South Central	7,132,000	7,024,460	98	3,072,700	1,655,700	53.9
Alabama	1,861,300	1,836,580	99	803,200	444,070	55.3
Kentucky	1,716,200	1,690,580	99	811,900	463,810	57.1
Mississippi	1,101,700	1,080,210	98	558,600	211,820	37.9
Tennessee	2,452,800	2,417,090	99	899,000	536,000	59.6
West South Central	12,727,400	12,516,050	98	4,470,500	2,753,860	61.6
Arkansas	1,127,600	1,107,280	98	509,600	234,610	46.0
Louisiana	1,664,000	1,639,710	99	804,400	488,110	60.7
Oklahoma	1,423,900	1,403,520	99	668,500	444,930	66.6
Texas	8,511,900	8,365,540	98	2,488,000	1,586,210	63.8
WEST	24,286,200	24,561,900	97	7,385,700	4,876,400	66.0
Mountain	8,005,500	7,799,550	97	1,715,100	882,560	51.5
Arizona	2,390,500	2,330,660	97	292,200	168,460	57.7
Colorado	1,882,200	1,836,010	98	465,900	271,050	58.2
Idaho	556,700	541,780	97	173,800	87,570	50.4
Montana	387,400	373,460	96	200,400	63,260	31.6
Nevada	981,900	961,880	98	71,200	33,010	46.4
New Mexico	763,400	735,120	96	210,100	89,830	42.8
Utah	833,100	816,500	98	209,400	145,630	69.5
Wyoming	210,300	204,140	97	92,100	23,750	25.8
Pacific	16,622,200	16,135,310	97	5,670,600	3,993,840	70.4
California	12,597,600	12,253,990	97	4,312,300	3,177,350	73.7
Oregon	1,484,900	1,434,610	97	537,700	285,550	53.1
Washington	2,539,700	2,446,710	96	820,600	530,940	64.7
Alaska	216,000	203,030	94	—	—	—
Hawaii	442,500	424,010	96	—	—	—
TOTAL CONTINENTAL U.S.	**114,205,700**	**112,171,130**	**98**	**48,784,600**	**35,495,330**	**72.8**
TOTAL U.S.	**114,864,200**	**112,798,170**	**98**	—	—	—

Notes: Figures for Continental U.S. exclude Alaska & Hawaii. Figures for Alaska include Anchorage, Fairbanks & Juneau DMAs only.

Nielsen TV Household Estimates Ranked by DMA

(Data as of September 2007)

DESIGNATED MARKET AREA	RANK	TV Households (Jan. 2008)
New York, NY	1	7,391,940
Los Angeles, CA	2	5,647,440
Chicago, IL	3	3,469,110
Philadelphia, PA	4	2,939,950
Dallas-Fort Worth, TX	5	2,435,600
San Francisco-Oakland-San Jose, CA	6	2,419,440
Boston, MA-Manchester, NH	7	2,393,960
Atlanta, GA	8	2,310,490
Washington, DC (Hagerstown, MD)	9	2,308,290
Houston, TX	10	2,050,550
Detroit, MI	11	1,925,460
Phoenix (Prescott), AZ	12	1,802,550
Tampa-St. Petersburg (Sarasota), FL	13	1,783,910
Seattle-Tacoma, WA	14	1,782,040
Minneapolis-St. Paul, MN	15	1,706,740
Miami-Fort Lauderdale, FL	16	1,536,020
Cleveland-Akron (Canton), OH	17	1,533,710
Denver, CO	18	1,477,280
Orlando-Daytona Beach-Melbourne, FL	19	1,434,050
Sacramento-Stockton-Modesto, CA	20	1,391,790
St. Louis, MO	21	1,244,370
Pittsburgh, PA	22	1,158,210
Portland, OR	23	1,150,320
Baltimore, MD	24	1,095,490
Charlotte, NC	25	1,085,640
Indianapolis, IN	26	1,072,090
San Diego, CA	27	1,051,210
Raleigh-Durham (Fayetteville), NC	28	1,039,890
Hartford & New Haven, CT	29	1,007,490
Nashville, TN	30	966,170
Kansas City, MO	31	927,060
Columbus, OH	32	905,690
Cincinnati, OH	33	904,340
Milwaukee, WI	34	891,010
Salt Lake City, UT	35	874,650
Greenville-Spartanburg-Anderson, SC-Asheville, NC	36	838,270
San Antonio, TX	37	792,440
West Palm Beach-Fort Pierce, FL	38	775,340
Grand Rapids-Kalamazoo-Battle Creek, MI	39	739,640
Birmingham (Anniston & Tuscaloosa), AL	40	730,430
Harrisburg-Lancaster-Lebanon-York, PA	41	723,620
Norfolk-Portsmouth-Newport News, VA	42	717,440
Las Vegas, NV	43	707,470
Albuquerque-Santa Fe, NM	44	677,740
Oklahoma City, OK	45	676,850
Greensboro-High Point-Winston Salem, NC	46	671,980
Memphis, TN	47	667,890
Louisville, KY	48	657,180
Jacksonville, FL	49	655,470
Buffalo, NY	50	636,700
Austin, TX	51	635,860
Providence, RI-New Bedford, MA	52	626,800
New Orleans, LA	53	600,150
Wilkes Barre-Scranton, PA	54	592,310
Fresno-Visalia, CA	55	568,730
Albany-Schenectady-Troy, NY	56	553,790
Little Rock-Pine Bluff, AR	57	552,400
Knoxville, TN	58	534,410
Richmond-Petersburg, VA	59	526,760
Tulsa, OK	60	519,820
Mobile, AL-Pensacola (Fort Walton Beach), FL	61	517,410
Dayton, OH	62	511,220
Fort Myers-Naples, FL	63	491,760
Lexington, KY	64	490,530
Charleston-Huntington, WV	65	476,680
Flint-Saginaw-Bay City, MI	66	469,980
Roanoke-Lynchburg, VA	67	451,580
Tucson (Sierra Vista), AZ	68	446,550
Wichita-Hutchinson, KS	69	446,520
Green Bay-Appleton, WI	70	439,940
Des Moines-Ames, IA	71	425,760
Toledo, OH	72	424,670
Honolulu, HI	73	424,010
Springfield, MO	74	410,930
Omaha, NE	75	407,700
Portland-Auburn, ME	76	407,560
Spokane, WA	77	403,820
Rochester, NY	78	392,420
Paducah, KY-Cape Girardeau-Harrisburg, MO-Mount Vernon, IL	79	390,130
Syracuse, NY	80	386,380
Columbia, SC	81	384,060
Shreveport, LA	82	383,610
Huntsville-Decatur (Florence), AL	83	382,790
Champaign & Springfield-Decatur, IL	84	378,870
Madison, WI	85	372,990
Chattanooga, TN	86	353,680
Cedar Rapids-Waterloo-Iowa City-Dubuque, IA	87	339,480
Harlingen-Weslaco-Brownsville-McAllen, TX	88	338,550
South Bend-Elkhart, IN	89	337,870
Jackson, MS	90	334,200
Tri-Cities (Bristol, VA-Kingsport-Johnson City, TN)	91	328,970
Burlington, VT-Plattsburgh, NY	92	328,050
Colorado Springs-Pueblo, CO	93	326,380
Baton Rouge, LA	94	317,550
Waco-Temple-Bryan, TX	95	315,900
Davenport, IA-Rock Island-Moline, IL	96	308,950
Savannah, GA	97	306,680
El Paso, TX-Las Cruces, NM	98	302,470
Johnstown-Altoona-State College, PA	99	295,180
Charleston, SC	100	294,230
Evansville, IN	101	290,060
Fort Smith-Fayetteville-Springdale-Rogers, AR	102	289,080
Myrtle Beach-Florence, SC	103	279,820
Lincoln & Hastings-Kearney, NE	104	277,270
Greenville-New Bern-Washington, NC	105	276,020
Youngstown, OH	106	273,480
Fort Wayne, IN	107	273,240
Tallahassee, FL-Thomasville, GA	108	267,850
Springfield-Holyoke, MA	109	263,520
Reno, NV	110	263,060
Tyler-Longview (Lufkin & Nacogdoches), TX	111	260,800
Lansing, MI	112	255,040
Boise, ID	113	251,920
Sioux Falls (Mitchell), SD	114	251,000
Augusta, GA	115	250,790
Traverse City-Cadillac, MI	116	247,690
Peoria-Bloomington, IL	117	243,640
Montgomery-Selma, AL	118	243,200
Fargo-Valley City, ND	119	237,140
Eugene, OR	120	235,750
Macon, GA	121	234,690
Santa Barbara-Santa Maria-San Luis Obispo, CA	122	232,850
Lafayette, LA	123	226,710
Monterey-Salinas, CA	124	222,900
Bakersfield, CA	125	217,210
Yakima-Pasco-Richland-Kennewick, WA	126	213,000
La Crosse-Eau Claire, WI	127	212,210
Columbus, GA-Opelika, AL	128	207,470

DESIGNATED MARKET AREA	RANK	TV Households (Jan. 2008)
Corpus Christi, TX	129	195,940
Chico-Redding, CA	130	195,180
Amarillo, TX	131	191,930
Rockford, IL	132	188,670
Columbus-Tupelo-West Point, MS	133	186,100
Wausau-Rhinelander, Wi	134	182,800
Wilmington, NC	135	179,760
Monroe, LA-El Dorado, AR	136	178,730
Columbia-Jefferson City, MO	137	172,570
Duluth, MN-Superior, WI	138	172,350
Topeka, KS	139	171,010
Medford-Klamath Falls, OR	140	167,340
Beaumont-Port Arthur, TX	141	164,640
Erie, PA	142	157,830
Sioux City, IA	143	156,350
Palm Springs, CA	144	155,590
Joplin, MO-Pittsburg, KS	145	155,100
Albany, GA	146	154,960
Salisbury, MD	147	153,490
Lubbock, TX	148	152,810
Wichita Falls, TX & Lawton, OK	149	152,310
Anchorage, AK	150	146,310
Terre Haute, IN	151	145,380
Bangor, ME	152	143,650
Rochester, MN-Mason City, IA-Austin, MN	153	143,290
Panama City, FL	154	142,270
Bluefield-Beckley-Oak Hill, WV	155	141,770
Binghamton, NY	156	138,690
Odessa-Midland, TX	157	137,180
Minot-Bismarck-Dickinson, ND	158	135,170
Wheeling, WV-Steubenville, OH	159	135,160
Biloxi-Gulfport, MS	160	129,510
Sherman, TX-Ada, OK	161	125,550
Gainesville, FL	162	122,720
Idaho Falls-Pocatello, ID	163	120,100
Abilene-Sweetwater, TX	164	113,890
Yuma, AZ-El Centro, CA	165	113,220
Clarksburg-Weston, WV	166	108,800
Missoula, MT	167	108,510
Hattiesburg-Laurel, MS	168	106,560
Utica, NY	169	106,140
Billings, MT	170	104,970
Quincy, IL-Hannibal, MO-Keokuk, IA	171	103,500
Dothan, AL	172	99,860
Elmira (Corning), NY	173	96,380
Jackson, TN	174	96,350
Rapid City, SD	175	94,610
Lake Charles, LA	176	94,550
Watertown, NY	177	92,010
Harrisonburg, VA	178	89,280
Marquette, MI	179	88,960
Alexandria, LA	180	88,330
Charlottesville, VA	181	85,520
Jonesboro, AR	182	80,000
Bowling Green, KY	183	79,100
Greenwood-Greenville, MS	184	75,190
Lima, OH	185	70,910
Meridian, MS	186	70,740
Grand Junction-Montrose, CO	187	69,320
Laredo, TX	188	67,150
Lafayette, IN	189	66,330
Parkersburg, WV	190	63,680
Great Falls, MT	191	63,520
Bend, OR	192	62,870
Twin Falls, ID	193	62,590
Butte-Bozeman, MT	194	61,620
Eureka, CA	195	59,660
Cheyenne, WY-Scottsbluff, NE	196	54,380
San Angelo, TX	197	53,110
Casper-Riverton, WY	198	53,100
Mankato, MN	199	51,290
Ottumwa, IA-Kirksville, MO	199	51,290
St. Joseph, MO	201	46,390
Zanesville, OH	202	33,360
Fairbanks, AK	203	32,550
Victoria, TX	204	31,980
Presque Isle, ME	205	30,860
Helena, MT	206	26,360
Juneau, AK	207	24,170
Alpena, MI	208	17,510
North Platte, NE	209	15,640
Glendive, MT	210	3,890

Television Households by States and Counties

A.C. Nielsen Data as of September 2007
Household estimates compiled by Market Statistics Inc.
Figures Updated from 1990 U.S. Census.

Reprinted with permission of copyright holder, The Nielsen Company.

ALABAMA

State and County	Total Households	Total TV Households	%
AUTAUGA	19,400	19,210	99
BALDWIN	71,900	70,890	99
BARBOUR	10,200	10,040	98
BIBB	8,000	7,800	98
BLOUNT	22,000	21,680	99
BULLOCK	3,700	3,560	96
BUTLER	8,300	8,130	98
CALHOUN	47,700	47,230	99
CHAMBERS	14,300	14,160	99
CHEROKEE	10,500	10,380	99
CHILTON	16,700	16,430	98
CHOCTAW	6,000	5,810	97
CLARKE	10,800	10,620	98
CLAY	5,700	5,570	98
CLEBURNE	6,000	5,900	98
COFFEE	19,300	19,030	99
COLBERT	23,000	22,680	99
CONECUH	5,800	5,660	98
COOSA	4,400	4,320	98
COVINGTON	16,000	15,740	98
CRENSHAW	5,800	5,720	99
CULLMAN	32,800	32,530	99
DALE	19,100	18,840	99
DALLAS	17,400	17,090	98
DE KALB	26,800	26,400	99
ELMORE	27,300	27,000	99
ESCAMBIA	14,300	14,040	98
ETOWAH	42,800	42,330	99
FAYETTE	7,500	7,400	99
FRANKLIN	12,200	12,030	99
GENEVA	10,800	10,630	98
GREENE	3,800	3,590	94
HALE	6,600	6,320	96
HENRY	7,000	6,920	99
HOUSTON	40,200	39,810	99
JACKSON	22,300	21,970	99
JEFFERSON	267,000	263,810	99
LAMAR	6,000	5,880	98
LAUDERDALE	37,200	36,740	99
LAWRENCE	13,800	13,580	98
LEE	52,700	51,860	98
LIMESTONE	28,700	28,470	99
LOWNDES	4,800	4,650	97
MACON	8,500	8,340	98
MADISON	127,600	126,430	99
MARENGO	8,900	8,660	97
MARION	12,600	12,450	99
MARSHALL	35,100	34,720	99
MOBILE	155,100	153,100	99
MONROE	9,400	9,180	98
MONTGOMERY	88,600	87,560	99
MORGAN	47,000	46,470	99
PERRY	4,200	4,040	96
PICKENS	7,900	7,770	98
PIKE	12,400	12,170	98
RANDOLPH	8,900	8,810	99
RUSSELL	20,700	20,370	98
SAINT CLAIR	30,200	29,900	99
SHELBY	72,400	71,700	99
SUMTER	5,400	5,280	98
TALLADEGA	32,100	31,640	99
TALLAPOOSA	16,900	16,530	98
TUSCALOOSA	70,300	69,300	99
WALKER	28,400	28,110	99
WASHINGTON	6,800	6,630	98
WILCOX	5,000	4,800	96
WINSTON	10,300	10,170	99

ALASKA

State and County	Total Households	Total TV Households	%
ANCHORAGE	104,500	101,080	97
FAIRBNKS-PLUS	35,000	32,550	93
JUNEAU-PLUS	27,100	24,170	89
KENAI-PENSLA	20,000	18,230	91
MATANKA-SUSTN	29,400	27,000	92

ARIZONA

State and County	Total Households	Total TV Households	%
APACHE-N	16,400	13,780	84
APACHE-S	5,600	4,720	84
COCHISE	51,300	49,650	97
COCONINO	46,700	42,950	92
GILA	21,800	20,730	95
GRAHAM	10,800	10,040	93
GREENLEE	3,000	2,910	97
LA PAZ	9,300	8,670	93
MARICOPA	1,425,500	1,402,460	98
MOHAVE	82,000	79,790	97
NAVAJO	36,800	33,170	90
PIMA	393,000	383,200	98
PINAL	112,600	110,250	98
SANTA CRUZ	14,200	13,700	96
YAVAPAI	91,700	86,860	95
YUMA	69,800	67,780	97

ARKANSAS

State and County	Total Households	Total TV Households	%
ARKANSAS	8,200	7,900	96
ASHLEY	9,000	8,910	99
BAXTER	19,100	18,550	97
BENTON	77,300	75,680	98
BOONE	15,500	15,080	97
BRADLEY	4,700	4,600	98
CALHOUN	2,300	2,240	97
CARROLL	11,100	10,790	97
CHICOT	4,800	4,650	97
CLARK	8,800	8,670	99
CLAY	6,900	6,810	99
CLEBURNE	11,100	10,790	97
CLEVELAND	3,500	3,400	97
COLUMBIA	9,600	9,410	98
CONWAY	8,300	8,190	99
CRAIGHEAD	36,100	35,630	99
CRAWFORD	22,600	22,180	98
CRITTENDEN	19,700	19,360	98
CROSS	7,400	7,150	97
DALLAS	3,200	3,170	99
DESHA	5,600	5,450	97
DREW	7,400	7,240	98
FAULKNER	38,500	38,120	99
FRANKLIN	7,200	7,070	98
FULTON	4,900	4,710	96
GARLAND	42,200	41,340	98
GRANT	6,800	6,650	98
GREENE	16,300	16,130	99
HEMPSTEAD	8,800	8,630	98
HOT SPRING	12,600	12,380	98
HOWARD	5,600	5,380	96
INDEPENDENCE	14,100	13,850	98
IZARD	5,600	5,480	98
JACKSON	6,500	6,370	98
JEFFERSON	29,400	29,010	99
JOHNSON	9,500	9,330	98
LAFAYETTE	3,200	3,130	98
LAWRENCE	6,700	6,510	97

State and County	Total Households	Total TV Households	%
LEE	3,800	3,670	97
LINCOLN	4,000	3,900	98
LITTLE RIVER	5,400	5,220	97
LOGAN	9,000	8,880	99
LONOKE	24,400	24,030	98
MADISON	6,100	5,850	96
MARION	7,300	7,130	98
MILLER	17,300	16,760	97
MISSISSIPPI	17,800	17,520	98
MONROE	3,600	3,460	96
MONTGOMERY	3,800	3,640	96
NEVADA	3,700	3,620	98
NEWTON	3,600	3,440	96
OUACHITA	10,900	10,740	99
PERRY	4,100	4,050	99
PHILLIPS	8,500	8,270	97
PIKE	4,400	4,340	99
POINSETT	9,900	9,730	98
POLK	8,200	7,870	96
POPE	22,300	21,880	98
PRAIRIE	3,700	3,650	99
PULASKI	155,700	153,790	99
RANDOLPH	7,500	7,360	98
SALINE	38,300	38,050	99
SCOTT	4,600	4,520	98
SEARCY	3,600	3,410	95
SEBASTIAN	48,000	47,450	99
SEVIER	5,800	5,680	98
SHARP	7,800	7,560	97
ST FRANCIS	9,500	9,310	98
STONE	5,200	4,890	94
UNION	17,600	17,400	99
VAN BUREN	7,300	7,160	98
WASHINGTON	75,200	74,040	98
WHITE	28,200	27,860	99
WOODRUFF	3,200	3,120	98
YELL	8,200	8,090	99

CALIFORNIA

State and County	Total Households	Total TV Households	%
ALAMEDA	530,800	509,560	96
ALPINE	500	440	88
AMADOR	14,600	13,830	95
BUTTE	86,000	82,910	96
CALAVERAS	19,900	19,050	96
COLUSA	7,000	6,850	98
CONTRA COSTA	373,900	366,470	98
DEL NORTE	9,900	9,250	93
EL DORADO-E	14,500	13,500	93
EL DORADO-W	54,600	52,660	96
FRESNO	285,900	280,390	98
GLENN	9,900	9,590	97
HUMBOLDT	54,300	50,410	93
IMPERIAL	46,600	45,440	98
INYO	7,900	7,260	92
KERN-E	29,000	28,110	97
KERN-W	222,200	217,210	98
KINGS	39,900	39,380	99
LAKE	26,800	25,360	95
LASSEN	10,100	9,550	95
LOS ANGELES	3,330,000	3,253,250	98
MADERA	43,800	43,080	98
MARIN	103,900	98,190	95
MARIPOSA	7,300	6,640	91
MENDOCINO	35,000	30,820	88
MERCED	75,900	73,970	97
MODOC	4,000	3,640	91
MONO	5,400	4,690	87
MONTEREY	123,500	119,130	96
NAPA	49,500	48,050	97
NEVADA	40,900	38,900	95
ORANGE	993,700	978,820	99
PLACER	129,000	125,970	98
PLUMAS	9,500	8,630	91
RIVERSIDE-C	159,900	155,590	97
RIVERSIDE-E	6,700	6,450	96
RIVERSIDE-W	511,600	500,370	98
SACRAMENTO	521,100	510,130	98
SAN BENITO	16,700	16,300	98
SAN BERNARDNO	623,500	613,920	98
SAN DIEGO	1,081,100	1,051,210	97
SAN FRANCISCO	327,200	301,860	92
SAN JOAQUIN	223,500	219,530	98
SAN LUIS OBPO	102,000	97,610	96
SAN MATEO	253,600	245,830	97
SANTA BRBRA-N	67,400	65,610	97
SANTA BRBRA-S	74,200	69,630	94
SANTA CLARA	587,900	571,700	97
SANTA CRUZ	93,900	87,470	93
SHASTA	71,900	70,230	98
SIERRA	1,500	1,460	97
SISKIYOU	19,800	18,370	93
SOLANO-E	87,900	85,620	97
SOLANO-W	51,300	50,340	98
SONOMA	180,100	171,260	95
STANISLAUS	168,700	164,730	98
SUTTER	31,900	31,130	98
TEHAMA	23,600	23,100	98
TRINITY	6,500	5,710	88
TULARE	127,700	125,270	98
TUOLUMNE	23,000	22,550	98
VENTURA	264,300	259,260	98
YOLO	68,400	66,640	97
YUBA	25,000	24,110	96

COLORADO

State and County	Total Households	Total TV Households	%
ADAMS	148,800	147,330	99
ALAMOSA	5,900	5,570	94
ARAPAHOE	215,800	213,920	99
ARCHULETA	5,300	4,660	88
BACA	1,700	1,600	94
BENT	2,000	1,950	98
BOULDER	115,400	108,860	94
BROOMFIELD	17,400	16,920	97
CHAFFEE	7,100	6,860	97
CHEYENNE	800	740	93
CLEAR CREEK	4,100	4,010	98
CONEJOS	3,100	2,870	93
COSTILLA	1,500	1,420	95
CROWLEY	1,300	1,280	98
CUSTER	1,800	1,680	93
DELTA	12,400	11,970	97
DENVER	246,400	239,860	97
DOLORES	900	780	87
DOUGLAS	98,900	97,140	98
EAGLE	18,400	17,070	93
EL PASO	221,800	218,530	99
ELBERT	8,000	7,810	98
FREMONT	15,900	15,590	98
GARFIELD	19,700	19,090	97
GILPIN	2,200	2,080	95
GRAND	5,900	5,520	94
GUNNISON	5,900	5,380	91
HINSDALE	400	400	100
HUERFANO	3,200	3,130	98
JACKSON	600	570	95
JEFFERSON	212,000	209,000	99
KIOWA	600	580	97
KIT CARSON	2,800	2,710	97
LA PLATA	20,000	18,370	92
LAKE	3,000	2,700	90
LARIMER	112,000	108,470	97
LAS ANIMAS	6,600	6,290	95
LINCOLN	1,800	1,770	98
LOGAN	7,900	7,690	97
MESA	55,200	54,110	98
MINERAL	400	380	95
MOFFAT	5,300	5,020	95
MONTEZUMA	10,200	9,710	95
MONTROSE	15,600	15,210	98
MORGAN	9,700	9,620	99
OTERO	7,600	7,500	99
OURAY	1,900	1,650	87
PARK	7,300	6,780	93
PHILLIPS	1,800	1,790	99
PITKIN	7,300	6,010	82
PROWERS	5,000	4,910	98
PUEBLO	60,400	59,560	99
RIO BLANCO	2,500	2,430	97

State and County	Total Households	Total TV Households	%
RIO GRANDE	4,800	4,690	98
ROUTT	9,200	8,670	94
SAGUACHE	2,800	2,520	90
SAN JUAN	300	280	93
SAN MIGUEL	3,500	3,000	86
SEDGWICK	1,100	1,090	99
SUMMIT	10,500	9,850	94
TELLER	9,000	8,690	97
WASHINGTON	1,900	1,850	97
WELD	85,800	84,810	99
YUMA	3,800	3,710	98

CONNECTICUT

State and County	Total Households	Total TV Households	%
FAIRFIELD	330,700	326,440	99
HARTFORD	346,000	341,860	99
LITCHFIELD	75,700	74,350	98
MIDDLESEX	65,800	64,680	98
NEW HAVEN	330,900	325,980	99
NEW LONDON	103,800	102,070	98
TOLLAND	54,700	53,980	99
WINDHAM	45,400	44,570	98

DELAWARE

State and County	Total Households	Total TV Households	%
KENT	58,300	57,630	99
NEW CASTLE	202,700	200,650	99
SUSSEX	76,000	74,470	98

DISTRICT OF COLUMBIA

State and County	Total Households	Total TV Households	%
DISTRICT OF COLUMBIA	263,700	255,410	97

FLORIDA

State and County	Total Households	Total TV Households	%
ALACHUA	98,700	95,250	97
BAKER	8,300	8,220	99
BAY	68,700	67,830	99
BRADFORD	9,400	9,250	98
BREVARD	232,300	229,150	99
BROWARD	706,000	697,480	99
CALHOUN	4,900	4,760	97
CHARLOTTE	71,700	71,030	99
CITRUS	62,600	61,550	98
CLAY	67,800	66,980	99
COLLIER	137,500	134,550	98
COLUMBIA	25,000	24,700	99
DE SOTO	11,400	11,080	97
DIXIE	5,900	5,730	97
DUVAL	346,100	340,750	98
ESCAMBIA	116,200	114,210	98
FLAGLER	40,700	39,950	98
FRANKLIN	4,800	4,630	96
GADSDEN	17,100	16,830	98
GILCHRIST	6,100	5,930	97
GLADES	4,000	3,860	97
GULF	5,800	5,670	98
HAMILTON	4,500	4,330	96
HARDEE	8,200	8,080	99
HENDRY	12,000	11,840	99
HERNANDO	71,600	70,630	99
HIGHLANDS	42,100	41,600	99
HILLSBOROUGH	471,800	464,370	98
HOLMES	7,400	7,310	99
INDIAN RIVER	59,900	58,920	98
JACKSON	18,000	17,630	98
JEFFERSON	5,300	5,200	98
LAFAYETTE	2,400	2,300	96
LAKE	125,800	124,520	99
LEE	262,200	259,400	99
LEON	109,100	106,620	98
LEVY	16,300	15,810	97
LIBERTY	2,500	2,410	96
MADISON	7,100	6,940	98
MANATEE	136,100	134,690	99
MARION	136,500	134,550	99
MARTIN	62,200	61,120	98
MIAMI-DADE	828,200	806,710	97
MONROE	33,800	31,830	94
NASSAU	26,900	26,450	98
OKALOOSA	75,500	74,670	99
OKEECHOBEE	14,200	13,910	98
ORANGE	413,800	407,230	98
OSCEOLA	95,000	94,110	99
PALM BEACH-N	330,600	324,630	98
PALM BEACH-S	212,900	209,500	98
PASCO	194,300	192,280	99
PINELLAS	420,200	414,750	99
POLK	225,600	222,320	99
PUTNAM	29,900	29,170	98
SANTA ROSA	55,500	54,380	98
SARASOTA	176,400	173,640	98
SEMINOLE	163,000	161,390	99
ST JOHNS	71,500	70,180	98
ST LUCIE	109,000	107,260	98
SUMTER	32,600	32,120	99
SUWANNEE	15,700	14,810	94
TAYLOR	7,900	7,650	97
UNION	3,700	3,610	98
VOLUSIA	213,100	211,030	99
WAKULLA	11,200	10,980	98
WALTON	23,800	23,270	98
WASHINGTON	8,900	8,760	98

GEORGIA

State and County	Total Households	Total TV Households	%
APPLING	6,900	6,700	97
ATKINSON	2,900	2,820	97
BACON	4,100	4,010	98
BAKER	1,500	1,470	98
BALDWIN	15,300	15,100	99
BANKS	6,300	6,180	98
BARROW	24,200	24,070	99
BARTOW	34,200	33,730	99
BEN HILL	6,900	6,640	96
BERRIEN	6,700	6,550	98
BIBB	61,100	60,320	99
BLECKLEY	4,700	4,660	99
BRANTLEY	6,200	6,120	99
BROOKS	6,400	6,330	99
BRYAN	11,000	10,820	98
BULLOCH	24,300	23,850	98
BURKE	8,400	8,190	98
BUTTS	8,400	8,040	96
CALHOUN	1,900	1,850	97
CAMDEN	15,700	15,450	98
CANDLER	3,800	3,710	98
CARROLL	41,100	40,460	98
CATOOSA	24,900	24,630	99
CHARLTON	3,500	3,450	99
CHATHAM	95,200	93,610	98
CHATTAHOOCHEE	2,700	2,690	100
CHATTOOGA	10,300	10,170	99
CHEROKEE	74,300	73,060	98
CLARKE	43,600	42,120	97
CLAY	1,300	1,280	98
CLAYTON	95,300	94,740	99
CLINCH	2,600	2,560	98
COBB	257,800	255,000	99
COFFEE	14,500	14,120	97
COLQUITT	17,000	16,770	99
COLUMBIA	40,000	39,660	99
COOK	6,200	6,130	99
COWETA	43,200	42,610	99
CRAWFORD	4,700	4,600	98
CRISP	8,500	8,380	99
DADE	6,200	6,040	97
DAWSON	8,500	8,400	99
DE KALB	273,500	270,200	99
DECATUR	10,800	10,640	99
DODGE	7,400	7,270	98
DOOLY	4,000	3,910	98
DOUGHERTY	36,200	35,740	99
DOUGLAS	46,400	45,720	99
EARLY	4,700	4,630	99
ECHOLS	1,500	1,460	97
EFFINGHAM	18,500	18,200	98

State and County	Total Households	Total TV Households	%
ELBERT	8,300	8,230	99
EMANUEL	8,600	8,440	98
EVANS	4,200	4,150	99
FANNIN	10,000	9,520	95
FAYETTE	38,700	38,140	99
FLOYD	36,200	35,480	98
FORSYTH	57,000	55,940	98
FRANKLIN	8,700	8,520	98
FULTON	395,000	388,890	98
GILMER	11,400	11,040	97
GLASCOCK	1,100	1,090	99
GLYNN	31,200	30,600	98
GORDON	19,600	19,340	99
GRADY	9,700	9,580	99
GREENE	6,300	6,220	99
GWINNETT	269,600	266,020	99
HABERSHAM	15,900	15,580	98
HALL	60,400	59,340	98
HANCOCK	3,100	3,020	97
HARALSON	11,300	11,140	99
HARRIS	11,400	11,140	98
HART	10,000	9,940	99
HEARD	4,300	4,140	96
HENRY	66,500	65,370	98
HOUSTON	48,900	48,500	99
IRWIN	3,800	3,750	99
JACKSON	21,800	21,180	97
JASPER	5,200	5,110	98
JEFF DAVIS	5,300	5,120	97
JEFFERSON	6,200	5,910	95
JENKINS	3,400	3,300	97
JOHNSON	3,300	3,210	97
JONES	10,300	10,160	99
LAMAR	6,200	6,090	98
LANIER	2,900	2,850	98
LAURENS	18,600	18,170	98
LEE	11,600	11,420	98
LIBERTY	19,300	18,960	98
LINCOLN	3,300	3,210	97
LONG	4,000	3,900	98
LOWNDES	35,900	35,220	98
LUMPKIN	9,700	9,210	95
MACON	4,900	4,630	94
MADISON	11,000	10,780	98
MARION	2,800	2,730	98
MC DUFFIE	8,500	8,370	98
MC INTOSH	4,600	4,450	97
MERIWETHER	8,700	8,580	99
MILLER	2,500	2,450	98
MITCHELL	8,400	8,270	98
MONROE	9,000	8,870	99
MONTGOMERY	3,300	3,160	96
MORGAN	6,800	6,570	97
MURRAY	15,600	15,440	99
MUSCOGEE	71,400	70,710	99
NEWTON	35,500	34,570	97
OCONEE	11,100	10,930	98
OGLETHORPE	5,600	5,440	97
PAULDING	46,100	45,280	98
PEACH	9,200	9,090	99
PICKENS	12,400	12,020	97
PIERCE	7,100	6,910	97
PIKE	6,200	6,060	98
POLK	15,400	15,310	99
PULASKI	3,600	3,560	99
PUTNAM	8,200	8,010	98
QUITMAN	1,000	980	98
RABUN	7,100	6,690	94
RANDOLPH	2,800	2,750	98
RICHMOND	73,500	72,620	99
ROCKDALE	29,300	28,940	99
SCHLEY	1,700	1,660	98
SCREVEN	5,700	5,540	97
SEMINOLE	3,600	3,550	99
SPALDING	23,600	23,240	98
STEPHENS	10,000	9,920	99
STEWART	1,900	1,850	97
SUMTER	11,900	11,720	98
TALBOT	2,700	2,850	98
TALIAFERRO	800	780	98
TATTNALL	7,600	7,440	98
TAYLOR	3,400	3,310	97
TELFAIR	4,200	4,090	97
TERRELL	3,900	3,830	98
THOMAS	17,800	17,550	99
TIFT	15,800	15,600	99
TOOMBS	10,900	10,640	98
TOWNS	4,800	4,760	99
TREUTLEN	2,600	2,540	98
TROUP	23,900	23,470	98
TURNER	3,400	3,360	99
TWIGGS	3,800	3,730	98
UNION	9,100	8,780	96
UPSON	11,000	10,820	98
WALKER	25,800	25,450	99
WALTON	29,400	28,950	98
WARE	13,900	13,630	98
WARREN	2,400	2,350	98
WASHINGTON	7,500	7,400	99
WAYNE	10,500	10,290	98
WEBSTER	900	880	98
WHEELER	2,100	2,060	98
WHITE	10,100	9,790	97
WHITFIELD	32,700	32,350	99
WILCOX	2,800	2,770	99
WILKES	4,300	4,190	97
WILKINSON	3,800	3,720	98
WORTH	8,400	8,260	98

HAWAII

HAWAII	63,300	58,580	93
HONOLULU	306,100	297,520	97
KAUAI	23,100	21,340	92
MAUI	50,000	46,570	93

IDAHO

ADA	144,600	142,360	98
ADAMS	1,500	1,390	93
BANNOCK	29,400	28,990	99
BEAR LAKE	2,200	2,030	92
BENEWAH	3,800	3,600	95
BINGHAM	14,500	14,290	99
BLAINE	9,100	8,680	95
BOISE	3,100	2,850	92
BONNER	17,200	16,010	93
BONNEVILLE	35,500	34,930	98
BOUNDARY	4,300	3,740	87
BUTTE	1,100	1,070	97
CAMAS	500	480	96
CANYON	62,700	61,430	98
CARIBOU	2,500	2,440	98
CASSIA	7,100	6,930	98
CLARK	300	290	97
CLEARWATER	3,200	3,000	94
CUSTER	1,800	1,670	93
ELMORE	8,700	8,540	98
FRANKLIN	3,900	3,860	99
FREMONT	4,200	4,060	97
GEM	6,100	5,970	98
GOODING	5,000	4,920	98
IDAHO	6,300	5,880	93
JEFFERSON	7,400	7,250	98
JEROME	7,000	6,860	98
KOOTENAI	52,000	50,740	98
LATAH	13,000	11,800	91
LEMHI	3,400	3,210	94
LEWIS	1,600	1,520	95
LINCOLN	1,600	1,570	98
MADISON	8,700	8,440	97
MINIDOKA	6,600	6,450	98
NEZ PERCE	15,900	15,590	98
ONEIDA	1,500	1,450	97
OWYHEE	3,900	3,750	96
PAYETTE	8,200	7,910	96
POWER	2,800	2,730	98
SHOSHONE	5,800	5,580	96
TETON	2,900	2,830	98

State and County	Total Households	Total TV Households	%
TWIN FALLS	27,900	27,180	97
VALLEY	4,000	3,750	94
WASHINGTON	3,900	3,760	96

ILLINOIS

State and County	Total Households	Total TV Households	%
ADAMS	26,800	26,620	99
ALEXANDER	3,300	3,260	99
BOND	6,400	6,320	99
BOONE	19,200	19,000	99
BROWN	2,000	1,970	99
BUREAU	14,300	14,160	99
CALHOUN	2,100	2,080	99
CARROLL	6,600	6,520	99
CASS	5,400	5,340	99
CHAMPAIGN	74,900	72,970	97
CHRISTIAN	13,900	13,790	99
CLARK	7,000	6,950	99
CLAY	5,600	5,500	98
CLINTON	13,700	13,620	99
COLES	20,800	20,630	99
COOK	1,927,700	1,895,760	98
CRAWFORD	7,600	7,550	99
CUMBERLAND	4,300	4,240	99
DE KALB	37,000	36,450	99
DE WITT	6,900	6,850	99
DOUGLAS	7,600	7,460	98
DU PAGE	338,900	336,000	99
EDGAR	7,700	7,620	99
EDWARDS	2,800	2,790	100
EFFINGHAM	13,400	13,270	99
FAYETTE	8,300	8,150	98
FORD	5,700	5,650	99
FRANKLIN	17,100	16,860	99
FULTON	14,600	14,500	99
GALLATIN	2,600	2,560	98
GREENE	5,500	5,420	99
GRUNDY	18,700	18,380	98
HAMILTON	3,300	3,250	98
HANCOCK	7,600	7,520	99
HARDIN	1,900	1,870	98
HENDERSON	3,200	3,200	100
HENRY	20,000	19,920	100
IROQUOIS	12,000	11,830	99
JACKSON	24,200	23,650	98
JASPER	3,900	3,840	98
JEFFERSON	15,800	15,640	99
JERSEY	8,700	8,630	99
JO DAVIESS	9,700	9,550	98
JOHNSON	4,600	4,510	98
KANE	168,100	165,930	99
KANKAKEE	41,100	40,650	99
KENDALL	34,100	34,030	100
KNOX	20,900	20,650	99
LA SALLE	45,000	44,530	99
LAKE	244,300	242,130	99
LAWRENCE	6,200	6,090	98
LEE	13,400	13,220	99
LIVINGSTON	14,200	13,540	95
LOGAN	10,700	10,640	99
MACON	45,200	44,860	99
MACOUPIN	19,400	19,320	100
MADISON	107,200	105,690	99
MARION	16,000	15,810	99
MARSHALL	5,200	5,120	98
MASON	6,200	6,140	99
MASSAC	6,300	6,230	99
MCDONOUGH	11,800	11,690	99
MCHENRY	111,300	110,150	99
MCLEAN	61,600	60,830	99
MENARD	5,000	4,960	99
MERCER	6,600	6,560	99
MONROE	12,300	12,180	99
MONTGOMERY	11,500	11,270	98
MORGAN	13,800	13,670	99
MOULTRIE	5,500	5,450	99
OGLE	21,200	21,060	99
PEORIA	73,600	72,890	99
PERRY	8,600	8,500	99
PIATT	6,800	6,750	99
PIKE	6,600	6,550	99
POPE	1,700	1,680	99
PULASKI	2,600	2,540	98
PUTNAM	2,400	2,380	99
RANDOLPH	12,000	11,930	99
RICHLAND	6,600	6,470	98
ROCK ISLAND	60,500	60,050	99
SALINE	10,700	10,560	99
SANGAMON	82,300	81,450	99
SCHUYLER	2,900	2,860	99
SCOTT	2,200	2,180	99
SHELBY	8,800	8,730	99
ST CLAIR	101,900	100,730	99
STARK	2,500	2,470	99
STEPHENSON	19,200	19,100	99
TAZEWELL	52,700	52,100	99
UNION	7,400	7,330	99
VERMILION	33,000	32,710	99
WABASH	5,100	5,040	99
WARREN	6,600	6,560	99
WASHINGTON	5,800	5,630	97
WAYNE	7,000	6,840	98
WHITE	6,500	6,430	99
WHITESIDE	23,800	23,700	100
WILL	238,700	236,130	99
WILLIAMSON	27,000	26,680	99
WINNEBAGO	117,400	116,290	99
WOODFORD	14,200	13,670	96

INDIANA

State and County	Total Households	Total TV Households	%
ADAMS	12,100	11,890	98
ALLEN	137,800	136,860	99
BARTHOLOMEW	29,900	29,370	98
BENTON	3,400	3,360	99
BLACKFORD	5,600	5,530	99
BOONE	20,700	20,510	99
BROWN	6,000	5,850	98
CARROLL	8,000	7,710	96
CASS	15,300	15,140	99
CLARK	43,800	43,290	99
CLAY	10,500	10,380	99
CLINTON	12,700	12,550	99
CRAWFORD	4,500	4,370	97
DAVIESS	11,100	10,280	93
DE KALB	16,200	16,040	99
DEARBORN	18,800	18,590	99
DECATUR	9,900	9,650	97
DELAWARE	45,300	44,620	98
DUBOIS	15,900	15,790	99
ELKHART	73,600	71,780	98
FAYETTE	10,000	9,830	98
FLOYD	28,900	28,580	99
FOUNTAIN	6,900	6,810	99
FRANKLIN	8,600	8,390	98
FULTON	8,200	8,170	100
GIBSON	13,500	13,390	99
GRANT	27,100	26,700	99
GREENE	13,700	13,490	98
HAMILTON	96,600	96,000	99
HANCOCK	26,100	25,770	99
HARRISON	14,600	14,480	99
HENDRICKS	51,000	50,590	99
HENRY	19,000	18,810	99
HOWARD	34,400	34,070	99
HUNTINGTON	14,500	14,420	99
JACKSON	17,000	16,700	98
JASPER	11,900	11,760	99
JAY	8,400	8,290	99
JEFFERSON	13,000	12,820	99
JENNINGS	10,700	10,630	99
JOHNSON	52,200	51,670	99
KNOX	15,400	15,200	99
KOSCIUSKO	29,400	28,990	99
LA PORTE	42,100	41,780	99
LAGRANGE	12,300	11,550	94
LAKE	190,600	188,140	99
LAWRENCE	19,400	18,980	98
MADISON	52,900	52,410	99
MARION	360,000	356,010	99

State and County	Total Households	Total TV Households	%
MARSHALL	17,700	17,480	99
MARTIN	4,300	4,030	94
MIAMI	13,800	13,590	98
MONROE	49,400	47,370	96
MONTGOMERY	14,900	14,790	99
MORGAN	26,600	26,150	98
NEWTON	5,300	5,210	98
NOBLE	17,600	17,450	99
OHIO	2,300	2,280	99
ORANGE	8,000	7,850	98
OWEN	8,800	8,620	98
PARKE	6,300	6,170	98
PERRY	7,400	7,350	99
PIKE	5,200	5,120	98
PORTER	62,600	62,080	99
POSEY	10,200	10,120	99
PULASKI	5,300	5,240	99
PUTNAM	13,000	12,870	99
RANOOLPH	10,800	10,680	99
RIPLEY	10,600	10,460	99
RUSH	6,800	6,670	98
SCOTT	9,400	9,260	99
SHELBY	17,300	17,130	99
SPENCER	7,800	7,700	99
ST JOSEPH	103,100	102,380	99
STARKE	8,800	8,700	99
STEUBEN	13,100	12,890	98
SULLIVAN	7,700	7,650	99
SWITZERLAND	3,800	3,780	99
TIPPECANOE	61,200	59,630	97
TIPTON	6,500	6,460	99
UNION	2,800	2,750	98
VANDERBURGH	72,000	71,550	99
VERMILLION	6,800	6,740	99
VIGO	41,000	40,540	99
WABASH	12,800	12,630	99
WARREN	3,400	3,340	98
WARRICK	22,200	22,020	99
WASHINGTON	10,800	10,680	99
WAYNE	27,900	27,420	98
WELLS	10,900	10,650	98
WHITE	9,300	9,180	99
WHITLEY	12,900	12,830	99

IOWA

State and County	Total Households	Total TV Households	%
ADAIR	3,200	3,190	100
ADAMS	1,700	1,690	99
ALLAMAKEE	5,900	5,770	98
APPANOOSE	5,700	5,570	98
AUDUBON	2,500	2,460	98
BENTON	10,500	10,420	99
BLACK HAWK	51,000	50,710	99
BOONE	10,700	10,670	100
BREMER	9,300	9,250	99
BUCHANAN	8,100	8,040	99
BUENA VISTA	7,300	7,250	99
BUTLER	6,300	6,250	99
CALHOUN	4,200	4,200	100
CARROLL	8,500	8,440	99
CASS	5,900	5,860	99
CEDAR	7,300	7,260	99
CERRO GORDO	18,600	18,490	99
CHEROKEE	5,000	4,980	100
CHICKASAW	5,000	4,930	99
CLARKE	3,500	3,450	99
CLAY	7,100	7,070	100
CLAYTON	7,400	7,290	99
CLINTON	20,300	20,190	99
CRAWFORD	6,500	6,470	100
DALLAS	22,400	22,140	99
DAVIS	3,200	3,080	96
DECATUR	3,300	3,220	98
DELAWARE	6,700	6,660	99
DES MOINES	16,800	16,560	99
DICKINSON	7,500	7,460	99
DUBUQUE	36,700	36,410	99
EMMET	4,300	4,260	99
FAYETTE	8,400	8,340	99
FLOYD	6,700	6,660	99
FRANKLIN	4,400	4,380	100
FREMONT	3,100	3,060	99
GREENE	3,900	3,880	99
GRUNDY	5,000	4,950	99
GUTHRIE	4,700	4,670	99
HAMILTON	6,600	6,560	99
HANCOCK	4,700	4,640	99
HARDIN	7,100	7,030	99
HARRISON	6,200	6,150	99
HENRY	7,700	7,580	98
HOWARD	3,900	3,850	99
HUMBOLDT	4,100	4,040	99
IDA	3,000	2,990	100
IOWA	6,400	6,350	99
JACKSON	8,300	8,230	99
JASPER	14,900	14,810	99
JEFFERSON	6,600	6,350	96
JOHNSON	49,400	47,950	97
JONES	7,900	7,800	99
KEOKUK	4,500	4,440	99
KOSSUTH	6,600	6,510	99
LEE	14,500	14,380	99
LINN	84,400	83,650	99
LOUISA	4,400	4,350	99
LUCAS	3,800	3,770	99
LYON	4,500	4,130	92
MADISON	6,100	6,040	99
MAHASKA	9,000	8,850	98
MARION	12,600	12,470	99
MARSHALL	15,400	15,280	99
MILLS	5,900	5,860	99
MITCHELL	4,300	4,250	99
MONONA	3,900	3,870	99
MONROE	3,100	3,030	98
MONTGOMERY	4,700	4,660	99
MUSCATINE	16,700	16,590	99
OBRIEN	5,700	5,670	99
OSCEOLA	2,600	2,560	98
PAGE	6,400	6,290	98
PALO ALTO	3,900	3,850	99
PLYMOUTH	9,600	9,560	100
POCAHONTAS	3,200	3,180	99
POLK	170,000	168,710	99
POTTAWATTAMIE	35,800	35,450	99
POWESHIEK	7,600	7,480	98
RINGGOLD	2,200	2,170	99
SAC	4,400	4,380	100
SCOTT	65,200	64,580	99
SHELBY	4,900	4,870	99
SIOUX	11,100	10,780	97
STORY	30,800	30,420	99
TAMA	6,900	6,850	99
TAYLOR	2,600	2,550	98
UNION	5,300	5,230	99
VAN BUREN	3,200	3,170	99
WAPELLO	14,900	14,730	99
WARREN	16,500	16,450	100
WASHINGTON	8,600	8,350	97
WAYNE	2,700	2,610	97
WEBSTER	15,300	15,190	99
WINNEBAGO	4,600	4,580	100
WINNESHIEK	7,900	7,810	99
WOODBURY	38,800	38,580	99
WORTH	3,200	3,170	99
WRIGHT	5,500	5,420	99

KANSAS

State and County	Total Households	Total TV Households	%
ALLEN	5,500	5,410	98
ANDERSON	3,200	3,080	96
ATCHISON	6,300	6,250	99
BARBER	2,100	2,070	99
BARTON	11,200	11,140	99
BOURBON	6,000	5,880	98
BROWN	4,100	4,000	98
BUTLER	23,300	22,980	99
CHASE	1,300	1,220	94
CHAUTAUQUA	1,600	1,550	97
CHEROKEE	8,300	8,210	99
CHEYENNE	1,200	1,180	98

State and County	Total Households	Total TV Households	%
CLARK	900	890	99
CLAY	3,600	3,560	99
CLOUD	3,800	3,660	96
COFFEY	3,400	3,310	97
COMANCHE	800	780	98
COWLEY	13,400	13,170	98
CRAWFORD	15,300	15,130	99
DECATUR	1,300	1,290	99
DICKINSON	8,000	7,920	99
DONIPHAN	3,000	2,990	100
DOUGLAS	46,200	45,070	98
EDWARDS	1,300	1,280	98
ELK	1,300	1,210	93
ELLIS	11,200	11,100	99
ELLSWORTH	2,400	2,390	100
FINNEY	12,300	12,020	98
FORD	11,100	10,920	98
FRANKLIN	10,300	10,110	98
GEARY	8,900	8,640	97
GOVE	1,100	1,040	95
GRAHAM	1,200	1,190	99
GRANT	2,600	2,520	97
GRAY	2,000	1,910	96
GREELEY	500	490	98
GREENWOOD	2,900	2,830	98
HAMILTON	1,000	990	99
HARPER	2,500	2,440	98
HARVEY	13,000	12,640	97
HASKELL	1,400	1,360	97
HODGEMAN	800	790	99
JACKSON	5,200	5,140	99
JEFFERSON	7,000	6,920	99
JEWELL	1,500	1,490	99
JOHNSON	206,900	205,850	99
KEARNY	1,500	1,470	98
KINGMAN	3,000	2,960	99
KIOWA	1,200	1,100	92
LABETTE	9,000	8,830	98
LANE	700	690	99
LEAVENWORTH	25,900	25,630	99
LINCOLN	1,400	1,380	99
LINN	4,000	3,950	99
LOGAN	1,100	1,070	97
LYON	13,400	13,140	98
MARION	4,800	4,650	97
MARSHALL	4,200	4,150	99
MCPHERSON	11,200	10,610	95
MEADE	1,600	1,590	99
MIAMI	11,600	11,460	99
MITCHELL	2,600	2,530	97
MONTGOMERY	14,300	14,020	98
MORRIS	2,500	2,440	98
MORTON	1,100	1,070	97
NEMAHA	3,800	3,670	97
NEOSHO	6,400	6,350	99
NESS	1,300	1,280	98
NORTON	2,100	2,100	100
OSAGE	6,600	6,540	99
OSBORNE	1,700	1,670	98
OTTAWA	2,400	2,370	99
PAWNEE	2,400	2,380	99
PHILLIPS	2,200	2,170	99
POTTAWATOMIE	7,300	7,170	98
PRATT	3,900	3,840	98
RAWLINS	1,100	1,090	99
RENO	25,200	24,760	98
REPUBLIC	2,100	2,070	99
RICE	3,800	3,780	99
RILEY	22,700	22,310	98
ROOKS	2,200	2,190	100
RUSH	1,400	1,390	99
RUSSELL	2,900	2,880	99
SALINE	21,800	21,500	99
SCOTT	1,900	1,850	97
SEDGWICK	185,800	183,740	99
SEWARD	7,600	7,500	99
SHAWNEE	71,900	71,350	99
SHERIDAN	1,000	990	99
SHERMAN	2,400	2,380	99
SMITH	1,700	1,690	99
STAFFORD	1,800	1,780	99
STANTON	800	790	99
STEVENS	1,900	1,860	98
SUMNER	9,200	9,050	98
THOMAS	2,900	2,880	99
TREGO	1,300	1,260	97
WABAUNSEE	2,700	2,660	99
WALLACE	600	580	97
WASHINGTON	2,400	2,350	98
WICHITA	900	870	97
WILSON	4,000	3,810	95
WOODSON	1,500	1,440	96
WYANDOTTE	58,400	57,870	99

KENTUCKY

State and County	Total Households	Total TV Households	%
ADAIR	7,100	6,870	97
ALLEN	7,400	7,320	99
ANDERSON	8,300	8,250	99
BALLARD	3,400	3,360	99
BARREN	17,100	16,860	99
BATH	4,900	4,830	99
BELL	12,400	12,020	97
BOONE	43,000	42,630	99
BOURBON	8,100	8,020	99
BOYD	20,300	20,170	99
BOYLE	11,200	11,050	99
BRACKEN	3,500	3,480	99
BREATHITT	6,400	5,850	91
BRECKINRIDGE	7,800	7,640	98
BULLITT	28,400	28,050	99
BUTLER	5,400	5,330	99
CALDWELL	5,500	5,390	98
CALLOWAY	14,900	14,690	99
CAMPBELL	35,000	34,770	99
CARLISLE	2,200	2,180	99
CARROLL	4,200	4,150	99
CARTER	11,000	10,850	99
CASEY	6,900	6,610	96
CHRISTIAN	22,900	22,610	99
CLARK	14,500	14,390	99
CLAY	8,700	8,260	95
CLINTON	4,200	4,040	96
CRITTENDEN	3,700	3,670	99
CUMBERLAND	3,000	2,680	89
DAVIESS	37,900	37,650	99
EDMONSON	5,000	4,860	97
ELLIOTT	3,000	2,890	96
ESTILL	6,300	6,050	96
FAYETTE	116,500	115,440	99
FLEMING	5,800	5,610	97
FLOYD	17,700	17,370	98
FRANKLIN	20,700	20,490	99
FULTON	2,800	2,770	99
GALLATIN	3,100	3,050	98
GARRARD	6,800	6,730	99
GRANT	9,300	9,180	99
GRAVES	15,400	15,150	98
GRAYSON	10,600	10,370	98
GREEN	4,800	4,710	98
GREENUP	15,400	15,250	99
HANCOCK	3,500	3,430	98
HARDIN	37,000	36,630	99
HARLAN	13,300	12,980	98
HARRISON	7,500	7,420	99
HART	7,400	7,140	96
HENDERSON	19,000	18,860	99
HENRY	6,400	6,300	98
HICKMAN	2,100	2,080	99
HOPKINS	19,500	19,230	99
JACKSON	5,700	5,420	95
JEFFERSON	299,300	296,590	99
JESSAMINE	16,800	16,600	99
JOHNSON	9,800	9,680	99
KENTON	62,400	61,860	99
KNOTT	7,000	6,740	96
KNOX	13,400	13,150	98
LARUE	5,600	5,500	98
LAUREL	23,200	22,740	98
LAWRENCE	6,500	6,360	98

State and County	Total Households	Total TV Households	%
LEE	3,000	2,820	94
LESLIE	4,900	4,710	96
LETCHER	10,300	10,070	98
LEWIS	5,600	5,480	98
LINCOLN	10,500	10,220	97
LIVINGSTON	4,100	4,040	99
LOGAN	11,100	10,870	98
LYON	3,000	2,960	99
MADISON	32,300	31,730	98
MAGOFFIN	5,300	5,130	97
MARION	7,200	7,100	99
MARSHALL	13,300	13,220	99
MARTIN	4,800	4,720	98
MASON	7,300	7,200	99
MCCRACKEN	28,100	27,840	99
MCCREARY	7,000	6,680	95
MCLEAN	4,000	3,940	99
MEADE	10,500	10,430	99
MENIFEE	2,700	2,630	97
MERCER	9,100	8,970	99
METCALFE	4,300	4,230	98
MONROE	4,800	4,730	99
MONTGOMERY	10,400	10,260	99
MORGAN	5,100	4,890	96
MUHLENBERG	12,600	12,220	97
NELSON	16,600	16,340	98
NICHOLAS	2,800	2,750	98
OHIO	9,600	9,460	99
OLDHAM	19,000	18,870	99
OWEN	4,500	4,380	97
OWSLEY	1,900	1,790	94
PENDLETON	5,600	5,560	99
PERRY	12,300	11,910	97
PIKE	28,200	27,690	98
POWELL	5,600	5,360	96
PULASKI	25,200	24,610	98
ROBERTSON	900	880	98
ROCKCASTLE	6,900	6,560	95
ROWAN	8,200	8,040	98
RUSSELL	7,600	7,400	97
SCOTT	16,500	16,330	99
SHELBY	15,200	15,060	99
SIMPSON	6,900	6,830	99
SPENCER	6,400	6,340	99
TAYLOR	9,800	9,580	98
TODD	4,700	4,560	97
TRIGG	5,700	5,610	98
TRIMBLE	3,600	3,560	99
UNION	5,700	5,660	99
WARREN	41,100	40,680	99
WASHINGTON	4,500	4,430	98
WAYNE	8,500	8,140	96
WEBSTER	5,600	5,470	98
WHITLEY	15,300	14,910	97
WOLFE	2,900	2,810	97
WOODFORD	9,700	9,620	99

LOUISIANA

**Measurement of the New Orleans market resumed with the July 2007 survey period.*

State and County	Total Households	Total TV Households	%
ACADIA	22,500	22,220	99
ALLEN	8,400	8,180	97
ASCENSION	35,900	35,560	99
ASSUMPTION	8,600	8,540	99
AVOYELLES	15,300	15,080	99
BEAUREGARD	13,600	13,080	96
BIENVILLE	6,000	5,920	99
BOSSIER	41,700	41,310	99
CADDO	100,800	99,440	99
CALCASIEU	71,400	70,240	98
CALDWELL	4,100	3,990	97
CAMERON	3,100	3,050	98
CATAHOULA	4,100	4,000	98
CLAIBORNE	6,100	6,000	98
CONCORDIA	7,400	7,250	98
DE SOTO	10,400	10,160	98
E BATON ROUGE	163,300	161,320	99
E FELICIANA	6,900	6,770	98
EAST CARROLL	2,700	2,540	94
EVANGELINE	13,300	13,130	99
FRANKLIN	7,600	7,350	97
GRANT	7,900	7,760	98
IBERIA	27,100	26,710	99
IBERVILLE	10,700	10,580	99
JACKSON	6,200	6,090	98
JEFF DAVIS	11,800	11,680	99
JEFFERSON	177,200	175,500	99
LA SALLE	5,300	5,170	98
LAFAYETTE	78,900	77,950	99
LAFOURCHE	34,600	34,330	99
LINCOLN	15,400	15,100	98
LIVINGSTON	43,500	42,890	99
MADISON	4,100	4,020	98
MOREHOUSE	11,200	11,030	98
NATCHITOCHES	14,800	14,400	97
ORLEANS	112,100	109,590	98
OUACHITA	58,100	57,220	98
PLAQUEMINES	8,100	7,980	99
POINTE COUPEE	8,600	8,440	98
RAPIDES	50,700	49,920	98
RED RIVER	3,300	3,230	98
RICHLAND	7,600	7,470	98
SABINE	9,800	9,570	98
ST BERNARD	10,800	10,730	99
ST CHARLES	17,700	17,560	99
ST HELENA	4,100	4,030	98
ST JAMES	7,300	7,210	99
ST JOHN BAPT	16,300	16,180	99
ST LANDRY	35,600	35,020	98
ST MARTIN	19,100	18,820	99
ST MARY	19,100	18,900	99
ST TAMMANY	87,500	86,580	99
TANGIPAHOA	42,000	41,040	98
TENSAS	2,300	2,250	98
TERREBONNE	39,200	38,810	99
UNION	9,300	9,230	99
VERMILION	21,400	21,180	99
VERNON	16,000	15,570	97
W BATON ROUGE	8,100	8,030	99
W FELICIANA	3,900	3,810	98
WASHINGTON	17,500	16,780	96
WEBSTER	16,700	16,510	99
WEST CARROLL	4,300	4,230	98
WINN	5,600	5,480	98

MAINE

State and County	Total Households	Total TV Households	%
ANDROSCOGGIN	44,300	43,890	99
AROOSTOOK	31,400	30,860	98
CUMBERLAND	115,000	113,060	98
FRANKLIN	12,500	12,170	97
HANCOCK	23,700	23,160	98
KENNEBEC	51,200	50,510	99
KNOX	17,700	17,200	97
LINCOLN	15,500	15,280	99
OXFORD	24,300	23,730	98
PENOBSCOT	61,400	60,690	99
PISCATAQUIS	7,800	7,660	98
SAGADAHOC	15,200	14,980	99
SOMERSET	22,200	21,770	98
WALDO	16,500	16,170	98
WASHINGTON	14,500	14,200	98
YORK	83,700	82,890	99

MARYLAND

State and County	Total Households	Total TV Households	%
ALLEGANY	28,600	28,000	98
ANNE ARUNDEL	191,600	189,950	99
BALTIMORE	318,500	314,750	99
BALTIMORE CITY	255,000	250,060	98
CALVERT	31,700	31,100	98
CAROLINE	12,600	12,440	99
CARROLL	61,100	60,260	99
CECIL	37,500	36,900	98
CHARLES	51,300	50,580	99
DORCHESTER	13,500	13,300	99
FREDERICK	82,800	81,880	99
GARRETT	11,900	11,090	93

State and County	Total Households	Total TV Households	%
HARFORD	91,100	90,440	99
HOWARD	99,800	99,280	99
KENT	8,300	8,090	97
MONTGOMERY	350,700	346,750	99
PRINCE GEORGE	301,800	298,310	99
QUEEN ANNES	18,200	17,900	98
SOMERSET	8,800	8,660	98
ST MARYS	37,400	36,430	97
TALBDT	15,700	15,420	98
WASHINGTDN	56,500	55,140	98
WICOMICO	36,700	36,240	99
WORCESTER	21,300	20,820	98

MASSACHUSETTS

State and County	Total Households	Total TV Households	%
BARNSTABLE	96,800	95,240	98
BERKSHIRE	55,100	53,800	98
BRISTOL	212,600	211,300	99
DUKES	6,700	6,580	98
ESSEX	283,000	279,810	99
FRANKLIN	30,400	29,240	96
HAMPDEN	179,700	177,760	99
HAMPSHIRE	58,300	56,520	97
MIDDLESEX	568,300	560,360	99
NANTUCKET	4,000	3,950	99
NORFOLK	253,500	251,170	99
PLYMOUTH	180,300	179,070	99
SUFFOLK	282,400	272,930	97
WORCESTER	303,800	301,520	99

MICHIGAN

State and County	Total Households	Total TV Households	%
ALCONA	5,300	5,200	98
ALGER	3,800	3,750	99
ALLEGAN	42,900	42,480	99
ALPENA	12,500	12,310	98
ANTRIM	10,000	9,740	97
ARENAC	6,700	6,610	99
BARAGA	3,400	3,320	98
BARRY	22,800	22,570	99
BAY	44,800	44,520	99
BENZIE	7,400	7,100	96
BERRIEN	64,400	63,580	99
BRANCH	16,200	15,950	98
CALHOUN	54,500	54,120	99
CASS	20,200	20,000	99
CHARLEVOIX	10,700	10,570	99
CHEBOYGAN	11,600	11,440	99
CHIPPEWA	13,900	13,660	98
CLARE	12,900	12,750	99
CLINTON	27,000	26,680	99
CRAWFORD	6,000	5,920	99
DELTA	16,200	16,050	99
DICKINSON	11,600	11,510	99
EATON	42,900	42,480	99
EMMET	14,000	13,630	97
GENESEE	175,300	174,090	99
GLADWIN	11,300	11,140	99
GOGEBIC	6,700	6,470	97
GR TRAVERSE	34,600	34,240	99
GRATIOT	14,600	14,360	98
HILLSDALE	18,000	17,670	98
HOUGHTON	13,600	12,540	92
HURON	14,100	13,900	99
INGHAM	109,000	107,640	99
IONIA	22,200	22,010	99
IOSCO	12,100	11,960	99
IRON	5,400	5,280	98
ISABELLA	24,100	23,690	98
JACKSON	61,000	60,570	99
KALAMAZOO	97,000	96,040	99
KALKASKA	7,000	6,850	98
KENT	228,500	225,360	99
KEWEENAW	1,000	980	98
LAKE	4,900	4,830	99
LAPEER	34,400	34,140	99
LEELANAU	9,100	8,990	99
LENAWEE	37,900	37,590	99
LIVINGSTON	69,500	68,970	99
LUCE	2,400	2,340	98
MACKINAC	4,700	4,580	97
MACOMB	338,600	337,420	100
MANISTEE	10,200	10,070	99
MARQUETTE	27,100	26,660	98
MASON	12,000	11,740	98
MECOSTA	16,300	16,090	99
MENOMINEE	10,500	10,400	99
MIDLAND	33,100	32,900	99
MISSAUKEE	5,900	5,870	99
MONROE	60,000	59,710	100
MONTCALM	23,700	23,310	98
MONTMORENCY	4,700	4,580	97
MUSKEGON	66,300	65,660	99
NEWAYGO	18,600	18,290	98
OAKLAND	489,000	485,980	99
OCEANA	10,700	10,470	98
OGEMAW	9,100	9,050	99
ONTONAGON	3,200	3,140	98
OSCEOLA	9,200	9,040	98
OSCODA	3,800	3,580	94
OTSEGO	9,900	9,760	99
OTTAWA	91,800	90,810	99
PRESQUE ISLE	6,300	6,110	97
ROSCOMMON	11,700	11,590	99
SAGINAW	78,600	78,200	99
SANILAC	17,100	16,760	98
SCHOOLCRAFT	3,600	3,540	98
SHIAWASSEE	28,100	27,960	100
ST CLAIR	66,900	66,450	99
ST JOSEPH	23,800	23,220	98
TUSCOLA	21,800	21,600	99
VAN BUREN	29,700	29,350	99
WASHTENAW	137,000	134,530	98
WAYNE	729,500	721,500	99
WEXFORD	12,700	12,620	99

MINNESOTA

State and County	Total Households	Total TV Households	%
AITKIN	7,300	7,120	98
ANOKA	122,000	121,150	99
BECKER	13,200	12,900	98
BELTRAMI	16,100	15,820	98
BENTON	15,500	15,400	99
BIG STONE	2,200	2,180	99
BLUE EARTH-NCL-S	28,400	27,990	99
BROWN	10,500	10,400	99
CARLTON	13,400	13,290	99
CARVER	32,300	32,160	100
CASS	12,000	11,760	98
CHIPPEWA	5,200	5,170	99
CHISAGO	18,200	18,080	99
CLAY	20,500	20,400	100
CLEARWATER	3,400	3,230	95
COOK	2,500	2,330	93
COTTONWOOD	4,700	4,620	98
CROW WING	25,500	24,880	98
DAKOTA	150,700	149,980	100
DODGE	7,400	7,340	99
DOUGLAS	14,900	14,650	98
FARIBAULT	6,200	6,150	99
FILLMORE	8,300	8,230	99
FREEBORN	13,000	12,940	100
GOODHUE	17,900	17,670	99
GRANT	2,400	2,380	99
HENNEPIN	467,700	460,000	98
HOUSTON	7,800	7,720	99
HUBBARD	7,800	7,550	97
ISANTI	14,700	14,370	98
ITASCA	18,600	18,270	98
JACKSON	4,600	4,560	99
KANABEC	6,400	6,280	98
KANDIYOHI	16,200	16,000	99
KITTSON	1,900	1,880	99
KOOCHICHING	5,900	5,750	97
LAC QUI PARLE	3,100	3,080	99
LAKE OF WOODS	1,900	1,830	96
LAKE	4,700	4,650	99
LE SUEUR	11,000	10,820	98
LINCOLN	2,500	2,480	99

State and County	Total Households	Total TV Households	%
LYON	9,500	9,420	99
MAHNOMEN	2,000	1,980	99
MARSHALL	4,100	4,060	99
MARTIN	8,700	8,630	99
MCLEOD	14,800	14,610	99
MEEKER	9,100	8,870	97
MILLE LACS	10,700	10,510	98
MORRISON	12,700	12,440	98
MOWER	15,600	15,530	100
MURRAY	3,600	3,570	99
NICOLLET-N.	6,000	5,920	99
NOBLES	7,700	7,620	99
NORMAN	2,700	2,660	99
OLMSTED	54,600	53,610	98
OTTER TAIL	23,300	22,930	98
PENNINGTON	5,700	5,630	99
PINE	11,000	10,790	98
PIPESTONE	3,900	3,840	98
POLK	12,200	12,070	99
POPE	4,600	4,560	99
RAMSEY	196,700	194,480	99
RED LAKE	1,700	1,670	98
REDWOOD	6,300	6,220	99
RENVILLE	6,500	6,430	99
RICE	21,200	20,980	99
ROCK	3,800	3,730	98
ROSEAU	6,300	6,170	98
SCOTT	44,800	44,420	99
SHERBURNE	30,400	30,130	99
SIBLEY	5,700	5,650	99
ST LOUIS	81,600	80,420	99
STEARNS	54,600	53,750	98
STEELE	14,200	14,060	99
STEVENS	3,700	3,630	98
SWIFT	4,000	3,900	98
TODD	9,500	9,290	98
TRAVERSE	1,600	1,570	98
WABASHA	8,700	8,580	99
WADENA	5,400	5,210	96
WASECA	7,100	7,020	99
WASHINGTON	84,400	83,990	100
WATONWAN	4,300	4,270	99
WILKIN	2,500	2,490	100
WINONA	18,700	18,480	99
WRIGHT	43,400	42,800	99
YELLOW MED	4,100	4,040	99

MISSISSIPPI

State and County	Total Households	Total TV Households	%
ADAMS	12,900	12,610	98
ALCORN	15,000	14,690	98
AMITE	5,300	5,180	98
ATTALA	7,600	7,460	98
BENTON	3,000	2,970	99
BOLIVAR	13,200	12,800	97
CALHOUN	5,900	5,800	98
CARROLL	3,900	3,820	98
CHICKASAW	7,100	6,940	98
CHOCTAW	3,600	3,480	97
CLAIBORNE	3,600	3,460	96
CLARKE	7,000	6,900	99
CLAY	8,100	7,960	98
COAHOMA	9,700	9,400	97
COPIAH	10,500	10,240	98
COVINGTON	7,800	7,540	97
DE SOTO	57,100	56,310	99
FORREST	29,000	28,630	99
FRANKLIN	3,200	3,100	97
GEORGE	7,900	7,610	96
GREENE	4,100	4,030	98
GRENADA	8,900	8,720	98
HANCOCK	16,900	16,600	98
HARRISON	69,300	68,220	98
HINDS	92,500	90,920	98
HOLMES	7,000	6,760	97
HUMPHREYS	3,500	3,430	98
ISSAQUENA	500	490	98
ITAWAMBA	9,100	8,970	99
JACKSON	49,000	48,310	99
JASPER	6,900	6,800	99
JEFF DAVIS	5,000	4,920	98
JEFFERSON	3,200	3,130	98
JONES	25,300	24,990	99
KEMPER	3,800	3,650	96
LAFAYETTE	15,800	15,630	99
LAMAR	17,700	17,280	98
LAUDERDALE	29,700	29,280	99
LAWRENCE	5,300	5,180	98
LEAKE	8,000	7,760	97
LEE	31,500	31,240	99
LEFLORE	12,200	11,930	98
LINCOLN	13,200	12,860	97
LOWNDES	22,300	21,940	98
MADISON	34,000	33,370	98
MARION	9,400	9,050	96
MARSHALL	12,900	12,540	97
MONROE	14,700	14,440	98
MONTGOMERY	4,600	4,380	95
NESHOBA	11,600	11,360	98
NEWTON	8,600	8,460	98
NOXUBEE	4,400	3,780	86
OKTIBBEHA	16,100	15,870	99
PANOLA	13,000	12,730	98
PEARL RIVER	21,700	21,260	98
PERRY	4,500	4,420	98
PIKE	15,600	15,240	98
PONTOTOC	11,100	10,850	98
PRENTISS	10,000	9,870	99
QUITMAN	3,200	3,100	97
RANKIN	52,800	51,990	98
SCOTT	10,400	10,100	97
SHARKEY	1,900	1,850	97
SIMPSON	10,400	10,150	98
SMITH	6,100	6,040	99
STONE	5,500	5,370	98
SUNFLOWER	8,700	8,530	98
TALLAHATCHIE	4,900	4,730	97
TATE	9,700	9,550	98
TIPPAH	8,500	8,310	98
TISHOMINGO	8,000	7,790	97
TUNICA	3,900	3,730	96
UNION	10,600	10,440	98
WALTHALL	5,900	5,710	97
WARREN	18,900	18,570	98
WASHINGTON	20,500	20,010	98
WAYNE	8,000	7,850	98
WEBSTER	3,800	3,730	98
WILKINSON	3,600	3,500	97
WINSTON	7,500	7,410	99
YALOBUSHA	5,500	5,330	97
YAZOO	9,100	8,860	97

MISSOURI

State and County	Total Households	Total TV Households	%
ADAIR	9,500	9,210	97
ANDREW	6,700	6,660	99
ATCHISON	2,600	2,550	98
AUDRAIN	9,800	9,660	99
BARRY	14,600	14,340	98
BARTON	5,000	4,880	98
BATES	6,700	6,560	98
BENTON	8,400	8,250	98
BOLLINGER	4,700	4,640	99
BOONE	59,400	58,550	99
BUCHANAN	33,600	33,270	99
BUTLER	17,400	17,140	99
CALDWELL	3,700	3,640	98
CALLAWAY	16,000	15,780	99
CAMDEN	18,000	17,640	98
CARROLL	4,100	4,010	98
CARTER	2,400	2,240	93
CASS	36,700	36,400	99
CEDAR	5,800	5,650	97
CHARITON	3,300	3,220	98
CHRISTIAN	28,700	28,340	99
CLARK	3,000	2,970	99
CLAY	85,100	84,550	99
CLINTON	8,000	7,930	99
COLE	28,800	28,570	99
COOPER	6,400	6,270	98

State and County	Total Households	Total TV Households	%
CPE GIRARDEAU	29,200	28,910	99
CRAWFORD	9,500	9,310	98
DADE	3,100	3,060	99
DALLAS	6,500	6,310	97
DAVIESS	3,200	3,110	97
DE KALB	3,500	3,470	99
DENT	6,300	6,070	96
DOUGLAS	5,600	5,470	98
DUNKLIN	13,100	12,820	98
FRANKLIN	38,600	38,210	99
GASCONADE	6,400	6,330	99
GENTRY	2,500	2,450	98
GREENE	109,400	108,070	99
GRUNDY	4,300	4,230	98
HARRISON	3,700	3,630	98
HENRY	9,600	9,410	98
HICKORY	4,100	3,990	97
HOLT	2,100	2,060	98
HOWARD	3,700	3,660	99
HOWELL	15,700	15,000	96
IRON	4,100	4,000	98
JACKSON	274,000	270,170	99
JASPER	45,200	44,690	99
JEFFERSON	81,600	80,770	99
JOHNSON	18,500	18,150	98
KNOX	1,700	1,620	95
LACLEDE	14,200	13,970	98
LAFAYETTE	12,800	12,680	99
LAWRENCE	14,600	14,330	98
LEWIS	3,800	3,750	99
LINCOLN	18,900	18,650	99
LINN	5,200	5,090	98
LIVINGSTON	5,700	5,600	98
MACON	6,600	6,440	98
MADISON	4,900	4,820	98
MARIES	3,700	3,630	98
MARION	11,300	11,190	99
MCDONALD	8,700	8,500	98
MERCER	1,500	1,470	98
MILLER	10,100	9,990	99
MISSISSIPPI	5,500	5,460	99
MONITEAU	5,500	5,390	98
MONROE	3,700	3,660	99
MONTGOMERY	4,900	4,830	99
MORGAN	8,600	8,050	94
NEW MADRID	7,300	7,110	97
NEWTON	21,900	21,640	99
NODAWAY	8,300	8,160	98
OREGON	4,300	4,140	96
OSAGE	5,300	5,280	100
OZARK	3,900	3,810	98
PEMISCOT	7,600	7,450	98
PERRY	7,300	7,230	99
PETTIS	16,200	15,940	98
PHELPS	17,200	16,420	95
PIKE	6,600	6,510	99
PLATTE	34,400	34,050	99
POLK	11,200	10,940	98
PULASKI	13,900	13,830	99
PUTNAM	2,200	2,160	98
RALLS	3,900	3,880	99
RANDOLPH	9,800	9,690	99
RAY	9,200	9,100	99
REYNOLDS	2,800	2,710	97
RIPLEY	5,700	5,440	95
SALINE	8,600	8,510	99
SCHUYLER	1,800	1,780	99
SCOTLAND	1,800	1,740	97
SCOTT	16,200	16,040	99
SHANNON	3,500	3,390	97
SHELBY	2,700	2,660	99
ST CHARLES	129,100	128,420	99
ST CLAIR	4,000	3,930	98
ST FRANCOIS	23,600	23,270	99
ST LOUIS-IND	151,400	148,250	98
ST LOUIS	405,700	401,730	99
STE GENEVIEVE	6,900	6,830	99
STODDARD	12,300	12,160	99
STONE	13,200	13,010	99
SULLIVAN	2,700	2,630	97
TANEY	18,300	18,000	98
TEXAS	9,900	9,540	96
VERNON	8,000	7,830	98
WARREN	11,800	11,700	99
WASHINGTON	9,100	8,980	99
WAYNE	5,500	5,370	98
WEBSTER	13,200	12,880	98
WORTH	900	890	99
WRIGHT	7,400	7,270	98

MONTANA

State and County	Total Households	Total TV Households	%
BEAVERHEAD	3,600	3,190	89
BIG HORN	4,100	3,950	96
BLAINE	2,300	2,190	95
BROADWATER	1,900	1,810	95
CARBON	4,400	4,260	97
CARTER	500	480	96
CASCADE	32,700	32,200	98
CHOUTEAU	2,000	1,970	99
CUSTER	4,600	4,480	97
DANIELS	800	790	99
DAWSON	3,500	3,410	97
DEER LODGE	3,800	3,720	98
FALLON	1,100	1,030	94
FERGUS	4,800	4,530	94
FLATHEAD	35,600	33,750	95
GALLATIN	33,400	31,390	94
GARFIELD	600	580	97
GLACIER	4,400	4,280	97
GOLDEN VALLEY	400	380	95
GRANITE	1,300	1,260	97
HILL	6,500	6,190	95
JEFFERSON	4,400	4,260	97
JUDITH BASIN	900	870	97
LAKE	11,400	11,080	97
LEWIS & CLARK	25,200	24,550	97
LIBERTY	700	680	97
LINCOLN	8,300	7,720	93
MADISON	3,400	3,270	96
MCCONE	700	680	97
MEAGHER	800	760	95
MINERAL	1,700	1,630	96
MISSOULA	42,000	39,970	95
MUSSELSHELL	2,000	1,900	95
PARK	7,400	6,870	93
PETROLEUM	200	180	90
PHILLIPS	1,700	1,650	97
PONDERA	2,200	2,150	98
POWDER RIVER	700	680	97
POWELL	2,400	2,300	96
PRAIRIE	500	480	96
RAVALLI	16,700	16,060	96
RICHLAND	3,900	3,850	99
ROOSEVELT	3,600	3,520	98
ROSEBUD	3,400	3,290	97
SANDERS	4,900	4,760	97
SHERIDAN	1,400	1,370	98
SILVER BOW	13,700	13,490	98
STILLWATER	3,500	3,420	98
SWEET GRASS	1,600	1,440	90
TETON	2,400	2,270	95
TOOLE	1,800	1,720	96
TREASURE	300	290	97
VALLEY	2,900	2,820	97
WHEATLAND	700	680	97
WIBAUX	300	290	97
YELLOWSTONE	57,400	56,670	99

NEBRASKA

State and County	Total Households	Total TV Households	%
ADAMS	13,000	12,950	100
ANTELOPE	2,700	2,670	99
ARTHUR	200	200	100
BANNER	300	300	100
BLAINE	200	190	95
BOONE	2,200	2,170	99
BOX BUTTE	4,400	4,380	100
BOYD	900	870	97

State and County	Total Households	Total TV Households	%
BROWN	1,500	1,470	98
BUFFALO	16,900	16,820	100
BURT	2,900	2,880	99
BUTLER	3,400	3,350	99
CASS	10,000	9,960	100
CEDAR	3,300	3,270	99
CHASE	1,600	1,590	99
CHERRY	2,500	2,460	98
CHEYENNE	4,100	4,060	99
CLAY	2,500	2,490	100
COLFAX	3,400	3,350	99
CUMING	3,700	3,670	99
CUSTER	4,600	4,540	99
DAKOTA	7,100	7,070	100
DAWES	3,300	3,210	97
DAWSON	8,900	8,790	99
DEUEL	900	900	100
DIXON	2,300	2,290	100
DODGE	14,600	14,500	99
DOUGLAS	198,100	195,940	99
DUNDY	900	880	98
FILLMORE	2,500	2,460	98
FRANKLIN	1,400	1,390	99
FRONTIER	1,000	990	99
FURNAS	2,100	2,080	99
GAGE	9,600	9,540	99
GARDEN	900	880	98
GARFIELD	800	790	99
GOSPER	800	790	99
GRANT	300	290	97
GREELEY	1,000	990	99
HALL	21,300	21,070	99
HAMILTON	3,600	3,560	99
HARLAN	1,400	1,390	99
HAYES	400	400	100
HITCHCOCK	1,200	1,190	99
HOLT	4,300	4,230	98
HOOKER	300	290	97
HOWARD	2,600	2,570	99
JEFFERSON	3,300	3,260	99
JOHNSON	1,800	1,780	99
KEARNEY	2,600	2,590	100
KEITH	3,500	3,460	99
KEYA PAHA	400	390	98
KIMBALL	1,600	1,590	99
KNOX	3,600	3,510	98
LANCASTER	109,100	108,030	99
LINCOLN	15,100	14,850	98
LOGAN	300	300	100
LOUP	300	300	100
MADISON	13,500	13,370	99
MCPHERSON	200	200	100
MERRICK	3,100	3,070	99
MORRILL	2,000	1,970	99
NANCE	1,500	1,490	99
NEMAHA	3,000	2,970	99
NUCKOLLS	2,100	2,070	99
OTOE	6,200	6,160	99
PAWNEE	1,200	1,170	98
PERKINS	1,200	1,190	99
PHELPS	3,700	3,670	99
PIERCE	2,900	2,870	99
PLATTE	12,500	12,400	99
POLK	2,100	2,090	100
RED WILLOW	4,400	4,340	99
RICHARDSON	3,600	3,530	98
ROCK	700	700	100
SALINE	5,300	5,260	99
SARPY	54,300	54,020	99
SAUNDERS	7,800	7,760	99
SCOTTS BLUFF	14,900	14,680	99
SEWARD	6,200	6,110	99
SHERIDAN	2,300	2,250	98
SHERMAN	1,300	1,280	98
SIOUX	600	590	98
STANTON	2,400	2,370	99
THAYER	2,200	2,190	100
THOMAS	300	290	97
THURSTON	2,200	2,190	100
VALLEY	1,800	1,770	98
WASHINGTON	7,600	7,560	99
WAYNE	3,200	3,180	99
WEBSTER	1,500	1,480	99
WHEELER	300	300	100
YORK	5,800	5,760	99

NEVADA

State and County	Total Households	Total TV Households	%
CARSON CITY	21,200	20,630	97
CHURCHILL	9,500	9,270	98
CLARK	698,700	687,470	98
DOUGLAS	19,300	19,000	98
ELKO	16,500	15,670	95
ESMERALDA	400	380	95
EUREKA	600	550	92
HUMBOLDT	6,300	6,070	96
LANDER	2,000	1,830	92
LINCOLN	1,800	1,730	96
LYON	21,100	20,520	97
MINERAL	2,100	2,010	96
NYE	19,000	18,270	96
PERSHING	1,800	1,770	98
STOREY	1,900	1,790	94
WASHOE	156,300	151,610	97
WHITE PINE	3,400	3,310	97

NEW HAMPSHIRE

State and County	Total Households	Total TV Households	%
BELKNAP	25,500	25,010	98
CARROLL	20,700	19,730	95
CHESHIRE	30,300	29,410	97
COOS	14,400	14,120	98
GRAFTON	33,600	32,120	96
HILLSBOROUGH	156,000	154,380	99
MERRIMACK	57,500	56,250	98
ROCKINGHAM	115,500	114,240	99
STRAFFORD	47,100	46,590	99
SULLIVAN	18,300	17,750	97

NEW JERSEY

State and County	Total Households	Total TV Households	%
ATLANTIC	103,200	101,370	98
BERGEN	338,700	336,100	99
BURLINGTON	168,600	167,620	99
CAMDEN	192,200	190,640	99
CAPE MAY	40,100	39,630	99
CUMBERLAND	52,900	52,380	99
ESSEX	280,400	276,010	98
GLOUCESTER	104,600	104,170	100
HUDSON	226,900	221,740	98
HUNTERDON	47,400	46,920	99
MERCER	133,600	131,620	99
MIDDLESEX	279,300	276,770	99
MONMOUTH	233,800	232,070	99
MORRIS	181,700	181,100	100
OCEAN	225,300	221,680	98
PASSAIC	164,300	161,710	98
SALEM	25,500	25,310	99
SOMERSET	119,800	118,700	99
SUSSEX	55,400	54,740	99
UNION	187,500	186,190	99
WARREN	43,200	42,770	99

NEW MEXICO

State and County	Total Households	Total TV Households	%
BERNALILLO	259,000	252,660	98
CATRON	1,700	1,290	76
CHAVES	23,200	22,770	98
CIBOLA	9,000	8,430	94
COLFAX	5,700	5,410	95
CURRY	17,400	17,190	99
DE BACA	800	720	90
DONA ANA	70,500	68,330	97
EDDY	20,000	19,720	99
GRANT	12,300	11,680	95
GUADALUPE	1,500	1,440	96
HARDING	300	260	87

State and County	Total Households	Total TV Households	%
HIDALGO	1,900	1,820	96
LEA-N	19,100	18,800	98
LEA-S	2,000	1,980	99
LINCOLN	9,400	8,890	95
LOS ALAMOS	8,000	7,850	98
LUNA	10,500	10,220	97
MCKINLEY	21,000	19,320	92
MORA	2,100	1,910	91
OTERO	23,500	22,960	98
QUAY	3,800	3,710	98
RIO ARRIBA	15,700	14,830	94
ROOSEVELT	6,700	6,510	97
SAN JUAN	43,900	42,240	96
SAN MIGUEL	11,300	10,160	90
SANDOVAL	43,600	42,340	97
SANTA FE	60,200	56,570	94
SIERRA	5,800	5,410	93
SOCORRO	6,900	6,450	93
TAOS	14,400	12,060	84
TORRANCE	6,100	5,740	94
UNION	1,600	1,520	95
VALENCIA	24,500	23,930	98

NEW YORK

State and County	Total Households	Total TV Households	%
ALBANY	123,300	121,970	99
ALLEGANY	18,300	17,810	97
BRONX	470,300	457,490	97
BROOME	80,800	79,900	99
CATTARAUGUS	31,800	31,330	99
CAYUGA	31,100	30,730	99
CHAUTAUQUA	53,400	52,650	99
CHEMUNG	34,800	34,500	99
CHENANGO	20,600	20,280	98
CLINTON	31,600	31,240	99
COLUMBIA	25,400	24,960	98
CORTLAND	18,600	18,340	99
DELAWARE	19,300	18,680	97
DUTCHESS	107,000	104,720	98
ERIE	375,000	372,680	99
ESSEX	15,400	15,120	98
FRANKLIN	18,500	17,920	97
FULTON	22,600	22,340	99
GENESEE	22,600	22,420	99
GREENE	19,500	19,100	98
HAMILTON	2,300	2,280	99
HERKIMER	25,900	25,630	99
JEFFERSON	42,100	41,810	99
KINGS	895,300	841,860	94
LEWIS	10,300	10,150	99
LIVINGSTON	22,400	22,170	99
MADISON	26,500	26,150	99
MONROE-REM	196,300	195,120	99
MONTGOMERY	20,200	19,960	99
NASSAU	441,500	439,040	99
NEW YORK	780,000	734,850	94
NIAGARA	86,800	86,320	99
ONEIDA-E	57,600	56,980	99
ONEIDA-W	35,200	34,760	99
ONONDAGA	184,300	182,860	99
ONTARIO	41,200	40,760	99
ORANGE	129,200	126,760	98
ORLEANS	15,400	15,180	99
OSWEGO	46,500	46,120	99
OTSEGO	24,000	23,530	98
PUTNAM	34,800	34,530	99
QUEENS	774,400	757,320	98
RENSSELAER	62,800	62,170	99
RICHMOND	170,500	169,120	99
ROCHESTR CITY	91,400	90,410	99
ROCKLAND	96,000	92,990	97
SARATOGA	87,300	86,440	99
SCHENECTADY	62,700	62,280	99
SCHOHARIE	12,700	12,440	98
SCHUYLER	7,700	7,530	98
SENECA	12,900	12,740	99
ST LAWRENCE	40,800	40,050	98
STEUBEN	39,700	38,760	98
SUFFOLK	493,000	489,560	99
SULLIVAN	29,300	27,980	95
TIOGA	20,100	19,830	99
TOMPKINS	37,700	34,680	92
ULSTER	70,400	67,410	96
WARREN	27,700	27,210	98
WASHINGTON	24,500	24,180	99
WAYNE	35,300	35,110	99
WESTCHESTER	345,800	342,590	99
WYOMING	15,000	14,880	99
YATES	9,000	8,850	98

NORTH CAROLINA

State and County	Total Households	Total TV Households	%
ALAMANCE	57,400	56,870	99
ALEXANDER	14,300	14,170	99
ALLEGHANY	4,900	4,860	99
ANSON	9,100	9,020	99
ASHE	11,400	10,960	96
AVERY	6,700	6,350	95
BEAUFORT	19,700	19,430	99
BERTIE	7,700	7,470	97
BLADEN	13,600	13,340	98
BRUNSWICK	43,500	42,740	98
BUNCOMBE	96,700	93,570	97
BURKE	35,200	34,720	99
CABARRUS	62,200	61,740	99
CALDWELL	32,700	32,080	98
CAMDEN	3,900	3,870	99
CARTERET	28,100	27,640	98
CASWELL	8,800	8,700	99
CATAWBA	61,900	61,240	99
CHATHAM	25,200	24,910	99
CHEROKEE	11,900	11,450	96
CHOWAN	6,000	5,840	97
CLAY	4,700	4,540	97
CLEVELAND	38,500	38,220	99
COLUMBUS	21,900	21,560	98
CRAVEN	37,600	37,180	99
CUMBERLAND	108,700	107,710	99
CURRITUCK	9,700	9,580	99
DARE	14,800	14,460	98
DAVIDSON	63,000	62,160	99
DAVIE	16,500	16,210	98
DUPLIN	20,000	19,720	99
DURHAM	102,800	100,440	98
EDGECOMBE	19,900	19,620	99
FORSYTH	137,500	136,040	99
FRANKLIN	22,000	21,710	99
GASTON	80,400	79,570	99
GATES	4,500	4,430	98
GRAHAM	3,500	3,310	95
GRANVILLE	19,400	19,190	99
GREENE	7,300	7,220	99
GUILFORD	187,100	185,450	99
HALIFAX	21,900	21,550	98
HARNETT	40,800	40,400	99
HAYWOOD	24,900	24,450	98
HENDERSON	42,900	42,240	98
HERTFORD	8,900	8,700	98
HOKE	15,400	15,140	98
HYDE	2,000	1,910	96
IREDELL	59,200	58,470	99
JACKSON	14,600	14,110	97
JOHNSTON	60,700	60,170	99
JONES	4,100	4,030	98
LEE	22,100	21,740	98
LENOIR	23,500	23,240	99
LINCOLN	28,200	28,050	99
MACON	14,400	13,930	97
MADISON	8,600	8,060	94
MARTIN	9,700	9,590	99
MCDOWELL	17,500	17,120	98
MECKLENBURG	345,200	341,690	99
MITCHELL	6,700	6,600	99
MONTGOMERY	10,400	10,260	99
MOORE	35,300	34,800	99
NASH	36,500	36,020	99
NEW HANOVER	83,200	82,240	99
NORTHAMPTON	8,600	8,400	98
ONSLOW	47,100	46,460	99
ORANGE	49,300	47,850	97

State and County	Total Households	Total TV Households	%
PAMLICO	5,200	5,130	99
PASQUOTANK	15,500	15,340	99
PENDER	20,300	19,880	98
PERQUIMANS	5,400	5,280	98
PERSON	15,200	14,930	98
PITT	61,100	60,330	99
POLK	8,500	8,350	98
RANDOLPH	55,800	55,150	99
RICHMOND	18,000	17,820	99
ROBESON	46,800	46,080	98
ROCKINGHAM	38,300	37,890	99
ROWAN	53,500	52,820	99
RUTHERFORD	26,100	25,780	99
SAMPSON	24,000	23,780	99
SCOTLAND	13,900	13,710	99
STANLY	22,900	22,730	99
STOKES	18,700	18,540	99
SURRY	29,100	28,830	99
SWAIN	5,500	5,370	98
TRANSYLVANIA	13,000	12,880	99
TYRRELL	1,500	1,460	97
UNION	66,700	65,770	99
VANCE	16,900	16,730	99
WAKE	322,300	319,220	99
WARREN	7,700	7,590	99
WASHINGTON	5,300	5,210	98
WATAUGA	17,000	16,240	96
WAYNE	43,800	43,390	99
WILKES	28,200	27,580	98
WILSON	30,100	29,820	99
YADKIN	15,400	15,220	99
YANCEY	8,000	7,410	93

NORTH DAKOTA

State and County	Total Households	Total TV Households	%
ADAMS	1,000	980	98
BARNES	4,600	4,560	99
BENSON	2,300	2,260	98
BILLINGS	400	400	100
BOTTINEAU	2,800	2,790	100
BOWMAN	1,300	1,280	98
BURKE	900	890	99
BURLEIGH	31,600	31,350	99
CASS	58,700	57,860	99
CAVALIER	1,700	1,690	99
DICKEY	2,100	2,080	99
DIVIDE	900	880	98
DUNN	1,400	1,370	98
EDDY	1,000	990	99
EMMONS	1,500	1,490	99
FOSTER	1,500	1,480	99
GOLDEN VALLEY	700	700	100
GRAND FORKS	25,800	25,550	99
GRANT	1,100	1,080	98
GRIGGS	1,100	1,090	99
HETTINGER	1,100	1,090	99
KIDDER	1,100	1,090	99
LA MOURE	1,800	1,790	99
LOGAN	800	790	99
MCHENRY	2,300	2,270	99
MCINTOSH	1,300	1,280	98
MCKENZIE	2,200	2,170	99
MCLEAN	3,600	3,570	99
MERCER	3,200	3,140	98
MORTON	10,500	10,400	99
MOUNTRAIL	2,500	2,470	99
NELSON	1,400	1,390	99
OLIVER	700	690	99
PEMBINA	3,300	3,180	96
PIERCE	1,800	1,770	98
RAMSEY	4,700	4,660	99
RANSOM	2,300	2,270	99
RENVILLE	1,000	1,000	100
RICHLAND	6,600	6,530	99
ROLETTE	4,700	4,620	98
SARGENT	1,800	1,770	98
SHERIDAN	600	590	98
SIOUX	1,200	1,170	98
SLOPE	300	290	97
STARK	9,000	8,940	99
STEELE	800	790	99
STUTSMAN	8,600	8,490	99
TOWNER	1,000	990	99
TRAILL	3,200	3,160	99
WALSH	4,700	4,660	99
WARD	21,900	21,720	99
WELLS	1,900	1,870	98
WILLIAMS	8,300	8,230	99

OHIO

State and County	Total Households	Total TV Households	%
ADAMS	11,400	11,020	97
ALLEN	41,000	40,520	99
ASHLAND	20,800	20,510	99
ASHTABULA	40,300	39,880	99
ATHENS	23,000	22,110	96
AUGLAIZE	18,000	17,890	99
BELMONT	28,000	27,840	99
BROWN	16,800	16,560	99
BUTLER	135,900	134,490	99
CARROLL	11,500	11,360	99
CHAMPAIGN	15,700	15,500	99
CLARK	56,800	56,390	99
CLERMONT	75,100	74,200	99
CLINTON	17,100	16,970	99
COLUMBIANA	43,000	42,230	98
COSHOCTON	14,700	14,280	97
CRAWFORD	18,400	18,200	99
CUYAHOGA	540,500	535,160	99
DARKE	20,700	20,290	98
DEFIANCE	15,500	15,370	99
DELAWARE	60,800	60,370	99
ERIE	31,900	31,690	99
FAIRFIELD	54,500	54,100	99
FAYETTE	11,300	11,180	99
FRANKLIN	457,500	453,850	99
FULTON	16,200	16,050	99
GALLIA	12,500	12,360	99
GEAUGA	34,500	33,640	98
GREENE	59,200	58,770	99
GUERNSEY	16,300	15,950	98
HAMILTON	343,000	339,790	99
HANCOCK	29,700	29,370	99
HARDIN	12,000	11,860	99
HARRISON	6,500	6,440	99
HENRY	11,300	11,240	99
HIGHLAND	16,700	16,380	98
HOCKING	11,400	11,130	98
HOLMES	12,400	8,890	72
HURON	23,100	22,950	99
JACKSON	13,300	13,090	98
JEFFERSON	29,500	29,320	99
KNOX	21,900	21,710	99
LAKE	94,900	94,400	99
LAWRENCE	26,100	25,940	99
LICKING	61,400	60,740	99
LOGAN	18,300	18,080	99
LORAIN	117,100	116,630	100
LUCAS	181,200	180,060	99
MADISON	14,600	14,350	98
MAHONING	99,000	98,420	99
MARION	24,600	24,350	99
MEDINA	63,600	63,210	99
MEIGS	9,500	9,320	98
MERCER	15,400	15,300	99
MIAMI	41,000	40,560	99
MONROE	5,900	5,720	97
MONTGOMERY	225,600	224,180	99
MORGAN	6,100	6,030	99
MORROW	13,000	12,820	99
MUSKINGUM	33,800	33,360	99
NOBLE	4,600	4,520	98
OTTAWA	17,100	16,980	99
PAULDING	7,700	7,540	98
PERRY	13,200	13,020	99
PICKAWAY	19,200	19,040	99
PIKE	10,900	10,680	98
PORTAGE	59,100	58,570	99

State and County	Total Households	Total TV Households	%
PREBLE	16,500	16,240	98
PUTNAM	12,600	12,500	99
RICHLAND	49,900	49,010	98
ROSS	29,000	28,630	99
SANDUSKY	24,300	24,190	100
SCIOTO	30,600	30,120	98
SENECA	22,200	22,010	99
SHELBY	18,600	18,490	99
STARK	151,900	150,210	99
SUMMIT	222,300	220,630	99
TRUMBULL	87,600	86,920	99
TUSCARAWAS	36,500	35,560	97
UNION	17,000	16,770	99
VAN WERT	11,800	11,750	100
VINTON	5,300	5,170	98
WARREN	76,400	75,690	99
WASHINGTON	25,000	24,690	99
WAYNE	42,600	41,410	97
WILLIAMS	15,200	15,010	99
WOOD	48,300	47,960	99
WYANDOT	8,900	8,840	99

OKLAHOMA

State and County	Total Households	Total TV Households	%
ADAIR	8,200	7,950	97
ALFALFA	2,000	1,940	97
ATOKA	5,300	5,220	98
BEAVER	2,000	1,950	98
BECKHAM	7,900	7,770	98
BLAINE	4,100	4,030	98
BRYAN	15,500	15,200	98
CADDO	10,900	10,750	99
CANADIAN	38,800	38,380	99
CARTER	19,100	18,830	99
CHEROKEE	17,400	17,100	98
CHOCTAW	6,300	6,050	96
CIMARRON	1,100	1,050	95
CLEVELAND	92,700	91,880	99
COAL	2,200	2,150	98
COMANCHE	38,700	38,200	99
COTTON	2,600	2,580	99
CRAIG	5,700	5,600	98
CREEK	26,000	25,380	98
CUSTER	10,100	9,960	99
DELAWARE	16,500	16,150	98
DEWEY	1,900	1,860	98
ELLIS	1,700	1,630	96
GARFIELD	23,000	22,730	99
GARVIN	11,000	10,800	98
GRADY	20,000	19,730	99
GRANT	1,800	1,770	98
GREER	2,100	2,080	99
HARMON	1,200	1,160	97
HARPER	1,400	1,350	96
HASKELL	4,800	4,690	98
HUGHES	5,200	5,190	100
JACKSON	9,600	9,460	99
JEFFERSON	2,500	2,460	98
JOHNSTON	4,100	4,050	99
KAY	18,100	17,800	98
KINGFISHER	5,500	5,410	98
KIOWA	4,000	3,940	99
LATIMER	4,000	3,920	98
LE FLORE	19,000	18,540	98
LINCOLN	12,700	12,470	98
LOGAN	13,900	13,650	98
LOVE	3,600	3,530	98
MAJOR	3,000	2,920	97
MARSHALL	6,100	6,000	98
MAYES	15,700	15,330	98
MCCLAIN	12,100	11,810	98
MCCURTAIN	13,400	12,820	96
MCINTOSH	8,400	8,230	98
MURRAY	5,200	5,150	99
MUSKOGEE	27,400	26,970	98
NOBLE	4,400	4,320	98
NOWATA	4,200	4,140	99
OKFUSKEE	4,100	3,860	94
OKLAHOMA	288,100	285,460	99
OKMULGEE	15,300	15,080	99
OSAGE	17,300	17,100	99
OTTAWA	12,700	12,500	98
PAWNEE	6,500	6,440	99
PAYNE	29,500	29,050	98
PITTSBURG	17,800	17,490	98
PONTOTOC	14,300	14,060	98
POTTAWATOMIE	26,200	25,900	99
PUSHMATAHA	4,800	4,530	94
ROGER MILLS	1,400	1,360	97
ROGERS	31,200	30,750	99
SEMINOLE	9,500	9,380	99
SEQUOYAH	16,200	15,540	96
STEPHENS	17,800	17,570	99
TEXAS	7,000	6,870	98
TILLMAN	3,300	3,260	99
TULSA	235,200	232,510	99
WAGONER	25,500	25,130	99
WASHINGTON	20,600	20,430	99
WASHITA	4,600	4,480	97
WOODS	3,400	3,350	99
WOODWARD	7,500	7,390	99

OREGON

State and County	Total Households	Total TV Households	%
BAKER	6,800	6,610	97
BENTON	33,600	31,790	95
CLACKAMAS	145,100	141,920	98
CLATSOP	15,900	14,670	92
COLUMBIA	18,700	18,310	98
COOS	27,600	26,460	96
CROOK	9,500	9,200	97
CURRY	10,200	9,560	94
DESCHUTES	65,400	62,870	96
DOUGLAS	43,200	41,690	97
GILLIAM	800	750	94
GRANT	3,100	2,790	90
HARNEY	2,900	2,540	88
HOOD RIVER	7,600	7,070	93
JACKSON	80,000	77,650	97
JEFFERSON	7,600	7,340	97
JOSEPHINE	34,600	32,930	95
KLAMATH	26,500	25,750	97
LAKE	3,300	3,080	93
LANE	141,000	135,810	96
LINCOLN	20,200	19,140	95
LINN	43,200	41,500	96
MALHEUR	10,000	9,730	97
MARION	112,300	109,500	98
MORROW	4,100	3,930	96
MULTNOMAH	293,300	281,320	96
POLK	26,800	26,290	98
SHERMAN	700	650	93
TILLAMOOK	11,000	10,360	94
UMATILLA	26,100	25,230	97
UNION	10,100	9,450	94
WALLOWA	3,000	2,850	95
WASCO	9,500	9,080	96
WASHINGTON	198,200	194,760	98
WHEELER	600	560	93
YAMHILL	32,400	31,470	97

PENNSYLVANIA

State and County	Total Households	Total TV Households	%
ADAMS	38,600	38,160	99
ALLEGHENY	517,300	512,970	99
ARMSTRONG	28,800	28,620	99
BEAVER	71,600	71,060	99
BEDFORD	20,300	19,740	97
BERKS	153,600	150,780	98
BLAIR	51,900	51,360	99
BRADFORD	25,000	24,600	98
BUCKS	234,400	232,550	99
BUTLER	71,300	70,900	99
CAMBRIA	59,200	58,820	99
CAMERON	2,200	2,180	99
CARBON	26,200	25,960	99
CENTRE	52,600	51,200	97
CHESTER	181,800	180,150	99
CLARION	16,100	15,790	98

State and County	Total Households	Total TV Households	%
CLEARFIELD	33,000	32,560	99
CLINTON	14,900	14,510	97
COLUMBIA	25,700	25,400	99
CRAWFORD	34,700	33,850	98
CUMBERLAND	91,100	90,060	99
DAUPHIN	104,600	103,370	99
DELAWARE	210,200	209,090	99
ELK	13,600	13,490	99
ERIE	108,000	107,210	99
FAYETTE	59,300	58,660	99
FOREST	2,100	2,030	97
FRANKLIN	57,300	54,920	96
FULTON	6,100	5,970	98
GREENE	15,100	14,970	99
HUNTINGDON	17,200	16,620	97
INDIANA	34,500	34,010	99
JEFFERSON	18,700	18,470	99
JUNIATA	9,000	8,810	98
LACKAWANNA	85,600	85,050	99
LANCASTER	187,200	178,330	95
LAWRENCE	36,000	35,650	99
LEBANON	50,500	48,830	97
LEHIGH	133,700	132,400	99
LUZERNE	131,000	130,290	99
LYCOMING	47,100	46,170	98
MCKEAN	17,400	17,050	98
MERCER	46,500	45,910	99
MIFFLIN	18,500	17,720	96
MONROE	61,200	60,180	98
MONTGOMERY	298,700	296,790	99
MONTOUR	7,100	6,880	97
NORTHAMPTON	115,200	113,740	99
NORTHUMBERLND	38,000	37,270	98
PERRY	17,900	17,390	97
PHILADELPHIA	563,500	553,430	98
PIKE	23,000	22,780	99
POTTER	6,800	6,380	94
SCHUYLKILL	60,300	59,460	99
SNYDER	14,300	13,740	96
SOMERSET	31,200	30,740	99
SULLIVAN	2,600	2,470	95
SUSQUEHANNA	16,900	16,430	97
TIOGA	16,200	15,590	96
UNION	14,000	13,390	96
VENANGO	22,200	21,750	98
WARREN	17,100	16,770	98
WASHINGTON	84,400	83,860	99
WAYNE	20,300	19,640	97
WESTMORELAND	151,500	150,300	99
WYOMING	11,100	10,870	98
YORK	168,000	168,030	99

RHODE ISLAND

State and County	Total Households	Total TV Households	%
BRISTOL	19,300	19,160	99
KENT	69,500	69,160	100
NEWPORT	34,600	34,290	99
PROVIDENCE	246,400	243,870	99
WASHINGTON	49,600	49,020	99

SOUTH CAROLINA

State and County	Total Households	Total TV Households	%
ABBEVILLE	10,200	9,880	97
AIKEN	62,300	61,520	99
ALLENDALE	3,800	3,720	98
ANDERSON	72,800	72,070	99
BAMBERG	6,000	5,840	97
BARNWELL	9,400	9,210	98
BEAUFORT	57,900	57,080	99
BERKELEY	58,000	57,120	98
CALHOUN	6,100	6,040	99
CHARLESTON	139,500	137,420	99
CHEROKEE	21,700	21,480	99
CHESTER	12,700	12,530	99
CHESTERFIELD	17,300	17,080	99
CLARENDON	12,800	12,520	98
COLLETON	15,600	15,280	98
DARLINGTON	26,800	26,430	99
DILLON	11,700	11,540	99
DORCHESTER	46,700	46,210	99
EDGEFIELD	8,600	8,530	99
FAIRFIELD	9,400	9,250	98
FLORENCE	51,700	51,260	99
GEORGETOWN	25,300	24,940	99
GREENVILLE	171,300	169,240	99
GREENWOOD	26,800	26,590	99
HAMPTON	7,700	7,540	98
HORRY	108,800	107,100	98
JASPER	7,700	7,510	98
KERSHAW	23,200	22,890	99
LANCASTER	25,000	24,810	99
LAURENS	27,100	26,890	99
LEE	7,300	7,110	97
LEXINGTON	97,500	96,440	99
MARION	13,500	13,330	99
MARLBORO	10,500	10,370	99
MCCORMICK	3,900	3,860	99
NEWBERRY	15,200	15,000	99
OCONEE	30,400	29,950	99
ORANGEBURG	34,800	34,180	98
PICKENS	44,200	43,690	99
RICHLAND	136,600	134,870	99
SALUDA	7,200	7,120	99
SPARTANBURG	108,200	107,000	99
SUMTER	39,200	38,640	99
UNION	11,800	11,690	99
WILLIAMSBURG	13,400	13,260	99
YORK	80,300	79,560	99

SOUTH DAKOTA

State and County	Total Households	Total TV Households	%
AURORA	1,100	1,060	96
BEADLE	6,700	6,600	99
BENNETT	1,100	1,070	97
BON HOMME	2,600	2,570	99
BROOKINGS	10,800	10,590	98
BROWN	14,700	14,610	99
BRULE	1,900	1,880	99
BUFFALO	600	570	95
BUTTE	3,700	3,590	97
CAMPBELL	600	590	98
CHARLES MIX	3,300	3,260	99
CLARK	1,400	1,360	97
CLAY	4,600	4,560	99
CODINGTON	10,800	10,700	99
CORSON	1,300	1,270	98
CUSTER	3,400	3,290	97
DAVISON	7,800	7,700	99
DAY	2,400	2,370	99
DEUEL	1,800	1,770	98
DEWEY	1,900	1,800	95
DOUGLAS	1,200	1,140	95
EDMUNDS	1,500	1,480	99
FALL RIVER	3,200	3,060	96
FAULK	900	890	99
GRANT	2,900	2,830	98
GREGORY	1,800	1,780	99
HAAKON	700	690	99
HAMLIN	2,100	2,020	96
HAND	1,400	1,380	99
HANSON	1,300	1,280	98
HARDING	500	470	94
HUGHES	6,800	6,730	99
HUTCHINSON	2,900	2,850	98
HYDE	600	590	98
JACKSON	900	880	98
JERAULD	900	880	98
JONES	500	470	94
KINGSBURY	2,300	2,270	99
LAKE	4,500	4,460	99
LAWRENCE	9,600	9,380	98
LINCOLN	14,000	13,880	99
LYMAN	1,400	1,390	99
MARSHALL	1,800	1,770	98
MCCOOK	2,200	2,190	100
MCPHERSON	1,100	1,090	99
MEADE	9,300	9,180	99
MELLETTE	700	680	97
MINER	1,100	1,080	98

State and County	Total Households	Total TV Households	%
MINNEHAHA	67,400	66,970	99
MOODY	2,600	2,600	100
PENNINGTON	38,600	38,150	99
PERKINS	1,300	1,280	98
POTTER	1,000	990	99
ROBERTS	3,700	3,640	98
SANBORN	1,000	970	97
SHANNON	3,200	3,060	96
SPINK	2,600	2,560	98
STANLEY	1,200	1,170	98
SULLY	600	580	97
TODD	2,900	2,740	94
TRIPP	2,500	2,480	99
TURNER	3,400	3,370	99
UNION	5,600	5,530	99
WALWORTH	2,300	2,250	98
YANKTON	8,200	8,100	99
ZIEBACH	800	760	95

TENNESSEE

State and County	Total Households	Total TV Households	%
ANDERSON	31,800	31,470	99
BEDFORD	16,400	16,300	99
BENTON	6,900	6,720	97
BLEDSOE	4,900	4,730	97
BLOUNT	49,100	48,490	99
BRADLEY	37,900	37,230	98
CAMPBELL	17,400	17,020	98
CANNON	5,400	5,280	98
CARROLL	11,700	11,480	98
CARTER	24,700	24,460	99
CHEATHAM	14,400	14,230	99
CHESTER	6,000	5,890	98
CLAIBORNE	13,000	12,750	98
CLAY	3,600	3,480	97
COCKE	15,100	14,760	98
COFFEE	21,000	20,730	99
CROCKETT	5,600	5,550	99
CUMBERLAND	23,300	22,750	98
DAVIDSON	248,000	244,390	99
DE KALB	7,500	7,410	99
DECATUR	4,800	4,530	94
DICKSON	18,400	18,040	98
DYER	15,200	14,950	98
FAYETTE	14,500	14,120	97
FENTRESS	7,400	6,940	94
FRANKLIN	16,300	16,060	99
GIBSON	20,000	19,760	99
GILES	11,900	11,610	98
GRAINGER	9,500	9,310	98
GREENE	28,200	27,880	99
GRUNDY	5,900	5,700	97
HAMBLEN	25,200	24,880	99
HAMILTON	130,500	129,170	99
HANCOCK	2,900	2,830	98
HARDEMAN	9,700	9,570	99
HARDIN	11,000	10,760	98
HAWKINS	24,400	23,960	98
HAYWOOD	7,600	7,460	98
HENDERSON	11,200	10,950	98
HENRY	13,600	13,310	98
HICKMAN	8,800	8,680	99
HOUSTON	3,300	3,240	98
HUMPHREYS	7,700	7,610	99
JACKSON	4,500	4,390	98
JEFFERSON	20,000	19,710	99
JOHNSON	7,200	7,030	98
KNOX	177,600	175,330	99
LAKE	2,000	1,970	99
LAUDERDALE	9,600	9,450	98
LAWRENCE	16,100	15,800	98
LEWIS	4,500	4,430	98
LINCOLN	13,500	13,300	99
LOUDON	19,300	19,120	99
MACON	8,600	8,480	99
MADISON	38,000	37,510	99
MARION	11,600	11,340	98
MARSHALL	11,400	11,220	98
MAURY	31,000	30,620	99
MCMINN	21,700	21,540	99
MCNAIRY	10,800	10,560	98
MEIGS	4,700	4,630	99
MONROE	18,400	18,130	99
MONTGOMERY	54,900	54,290	99
MOORE	2,400	2,350	98
MORGAN	7,400	7,080	96
OBION	13,300	13,160	99
OVERTON	8,700	8,500	98
PERRY	3,100	3,060	99
PICKETT	2,100	2,050	98
POLK	6,600	6,480	98
PUTNAM	28,200	27,500	98
RHEA	12,400	12,190	98
ROANE	22,500	22,250	99
ROBERTSON	23,800	23,560	99
RUTHERFORD	91,700	90,430	99
SCOTT	9,000	8,790	98
SEQUATCHIE	5,400	5,310	98
SEVIER	34,200	33,720	99
SHELBY	348,900	343,890	99
SMITH	7,500	7,400	99
STEWART	5,300	5,220	98
SULLIVAN	66,200	65,710	99
SUMNER	59,200	58,500	99
TIPTON	21,200	20,920	99
TROUSDALE	3,100	3,060	99
UNICOI	7,800	7,680	98
UNION	7,500	7,400	99
VAN BUREN	2,200	2,160	98
WARREN	16,400	15,970	97
WASHINGTON	48,600	48,000	99
WAYNE	6,000	5,800	97
WEAKLEY	13,300	13,150	99
WHITE	10,100	9,830	97
WILLIAMSON	60,800	60,400	99
WILSON	40,800	40,280	99

TEXAS

State and County	Total Households	Total TV Households	%
ANDERSON	16,400	15,900	97
ANDREWS	4,700	4,680	100
ANGELINA	30,100	29,470	98
ARANSAS	10,500	10,250	98
ARCHER	3,500	3,470	99
ARMSTRONG	800	790	99
ATASCOSA	14,700	14,430	98
AUSTIN	9,900	9,670	98
BAILEY	2,400	2,310	96
BANDERA	8,100	7,810	96
BASTROP	25,900	25,280	98
BAYLOR	1,700	1,670	98
BEE	9,200	8,890	97
BELL	97,400	96,300	99
BEXAR	562,300	551,130	98
BLANCO	3,700	3,600	97
BORDEN	300	280	93
BOSQUE	7,200	7,120	99
BOWIE	35,700	35,140	98
BRAZORIA	102,300	101,260	99
BRAZOS	60,400	59,160	98
BREWSTER	3,900	3,170	81
BRISCOE	600	590	98
BRDOKS	2,600	2,520	97
BROWN	14,900	14,540	98
BURLESON	6,700	6,530	97
BURNET	16,600	16,390	99
CALDWELL	12,500	12,300	98
CALHOUN	7,500	7,230	96
CALLAHAN	5,400	5,320	99
CAMERON	116,800	113,690	97
CAMP	4,800	4,710	98
CARSON	2,500	2,480	99
CASS	12,400	12,200	98
CASTRO	2,500	2,480	99
CHAMBERS	11,100	10,930	98
CHEROKEE	17,500	17,180	98
CHILDRESS	2,400	2,330	97
CLAY	4,400	4,370	99
COCHRAN	1,200	1,170	98
COKE	1,500	1,470	98

State and County	Total Households	Total TV Households	%
COLEMAN	3,700	3,640	98
COLLIN	276,600	273,070	99
COLLINGSWORTH	1,200	1,160	97
COLORADO	7,800	7,580	97
COMAL	39,700	39,180	99
COMANCHE	5,500	5,290	96
CONCHO	900	880	98
COOKE	14,800	14,590	99
CORYELL	19,200	18,970	99
COTTLE	700	680	97
CRANE	1,300	1,280	98
CROCKETT	1,500	1,470	98
CROSBY	2,300	2,280	99
CULBERSON	900	880	98
DALLAM	2,200	2,050	93
DALLAS	842,400	830,540	99
DAWSON	4,500	4,390	98
DE WITT	7,300	7,080	97
DEAF SMITH	6,300	6,160	98
DELTA	2,200	2,140	97
DENTON	225,000	221,590	98
DICKENS	900	850	94
DIMMIT	3,500	3,270	93
DONLEY	1,500	1,470	98
DUVAL	4,200	4,050	96
EASTLAND	7,300	7,100	97
ECTOR	46,600	46,110	99
EDWARDS	700	660	94
EL PASO	234,700	232,220	99
ELLIS	48,100	47,550	99
ERATH	13,000	12,600	97
FALLS	6,100	5,940	97
FANNIN	12,100	11,940	99
FAYETTE	9,100	8,840	97
FISHER	1,700	1,690	99
FLOYD	2,400	2,340	98
FOARD	600	600	100
FORT BEND	162,900	160,750	99
FRANKLIN	4,200	4,100	98
FREESTONE	7,200	7,050	98
FRIO	4,900	4,720	96
GAINES	5,000	4,680	94
GALVESTON	110,600	109,010	99
GARZA	1,700	1,680	99
GILLESPIE	10,200	9,880	97
GLASSCOCK	400	400	100
GOLIAD	2,800	2,720	97
GONZALES	7,200	7,100	99
GRAY	8,600	8,510	99
GRAYSON	46,700	45,930	98
GREGG	45,100	44,460	99
GRIMES	8,600	8,420	98
GUADALUPE	39,000	38,310	98
HALE	11,900	11,790	99
HALL	1,500	1,470	98
HAMILTON	3,300	3,250	98
HANSFORD	2,000	1,970	99
HARDEMAN	1,800	1,770	98
HARDIN	19,600	19,080	97
HARRIS	1,382,400	1,357,840	98
HARRISON	24,300	23,960	99
HARTLEY	1,500	1,490	99
HASKELL	2,300	2,260	98
HAYS	47,500	46,210	97
HEMPHILL	1,400	1,370	98
HENDERSON	31,700	30,860	97
HIDALGO	206,800	202,360	98
HILL	13,500	13,270	98
HOCKLEY	8,200	8,110	99
HOOD	20,300	20,120	99
HOPKINS	13,100	12,720	97
HOUSTON	8,300	8,010	97
HOWARD	11,000	10,890	99
HUDSPETH	1,100	1,040	95
HUNT	31,600	31,160	99
HUTCHINSON	8,800	8,740	99
IRION	700	670	96
JACK	3,100	3,030	98
JACKSON	5,300	4,990	94
JASPER	13,600	13,200	97
JEFF DAVIS	1,000	860	86
JEFFERSON	89,300	87,990	99
JIM HOGG	1,800	1,740	97
JIM WELLS	13,900	13,560	98
JOHNSON	52,900	52,170	99
JONES	5,700	5,640	99
KARNES	4,500	4,410	98
KAUFMAN	33,700	33,350	99
KENDALL	11,500	11,090	96
KENEDY	100	100	100
KENT	300	290	97
KERR	19,800	19,220	97
KIMBLE	2,000	1,920	96
KING	100	90	90
KINNEY	1,300	1,240	95
KLEBERG	10,600	10,260	97
KNOX	1,500	1,460	97
LA SALLE	1,900	1,730	91
LAMAR	20,000	19,030	95
LAMB	5,200	5,130	99
LAMPASAS	7,800	7,640	98
LAVACA	7,700	7,350	95
LEE	6,000	5,880	98
LEON	6,800	6,560	96
LIBERTY	25,600	25,230	99
LIMESTONE	8,200	8,100	99
LIPSCOMB	1,300	1,260	97
LIVE OAK	4,000	3,910	98
LLANO	8,700	8,550	98
LOVING	100	100	100
LUBBOCK	99,400	98,220	99
LYNN	2,200	2,180	99
MADISON	4,100	4,000	98
MARION	4,700	4,650	99
MARTIN	1,600	1,590	99
MASON	1,700	1,600	94
MATAGORDA	13,900	13,660	98
MAVERICK	15,000	14,170	94
MCCULLOCH	3,300	3,190	97
MCLENNAN	83,900	82,870	99
MCMULLEN	400	390	98
MEDINA	14,700	14,470	98
MENARD	900	860	96
MIDLAND	47,000	46,460	99
MILAM	9,800	9,550	97
MILLS	2,000	1,940	97
MITCHELL	2,700	2,650	98
MONTAGUE	8,200	8,050	98
MONTGOMERY	147,700	145,280	98
MOORE	6,900	6,860	99
MORRIS	5,300	5,140	97
MOTLEY	500	480	96
NACOGDOCHES	23,100	22,650	98
NAVARRO	18,100	17,850	99
NEWTON	5,300	5,170	98
NOLAN	5,900	5,840	99
NUECES	116,200	114,310	98
OCHILTREE	3,500	3,430	98
OLDHAM	700	680	97
ORANGE	32,100	31,610	98
PALO PINTO	11,100	10,940	99
PANOLA	9,200	9,020	98
PARKER	39,000	38,170	98
PARMER	3,200	3,160	99
PECOS	5,000	4,830	97
POLK	17,900	17,440	97
POTTER	43,500	43,040	99
PRESIDIO	2,800	2,670	95
RAINS	4,700	4,600	98
RANDALL	45,200	44,860	99
REAGAN	1,000	990	99
REAL	1,300	1,120	86
RED RIVER	5,500	5,390	98
REEVES	3,500	3,430	98
REFUGIO	2,900	2,870	99
ROBERTS	400	400	100
ROBERTSON	6,400	6,250	98
ROCKWALL	24,900	24,740	99
RUNNELS	4,200	4,180	100
RUSK	17,800	17,590	99

State and County	Total Households	Total TV Households	%
SABINE	4,500	4,340	96
SAN AUGUSTINE	3,600	3,530	98
SAN JACINTO	10,000	9,330	93
SAN PATRICIO	23,900	23,480	98
SAN SABA	2,200	2,090	95
SCHLEICHER	1,100	1,080	98
SCURRY	5,800	5,730	99
SHACKELFORD	1,200	1,180	98
SHELBY	10,000	9,790	98
SHERMAN	1,100	1,060	96
SMITH	75,000	73,750	98
SOMERVELL	2,900	2,830	98
STARR	17,700	16,750	95
STEPHENS	3,600	3,550	99
STERLING	500	490	98
STONEWALL	600	590	98
SUTTON	1,600	1,530	96
SWISHER	2,700	2,670	99
TARRANT	629,100	622,570	99
TAYLOR	48,300	47,830	99
TERRELL	400	370	93
TERRY	4,200	4,170	99
THROCKMORTON	700	690	99
TITUS	10,300	10,140	98
TOM GREEN	40,100	39,550	99
TRAVIS	377,600	368,940	98
TRINITY	6,100	5,890	97
TYLER	7,800	7,590	97
UPSHUR	14,500	14,240	98
UPTON	1,200	1,170	98
UVALDE	9,100	8,730	96
VAL VERDE	15,600	14,990	96
VAN ZANDT	20,100	19,560	97
VICTORIA	31,800	31,080	98
WALKER	18,400	17,940	98
WALLER	11,800	11,530	98
WARD	3,900	3,840	98
WASHINGTON	12,100	11,740	97
WEBB	64,000	62,760	98
WHARTON	15,100	14,830	98
WHEELER	2,000	1,970	99
WICHITA	46,800	46,360	99
WILBARGER	5,300	5,240	99
WILLACY	5,900	5,750	97
WILLIAMSON	130,600	128,390	98
WILSON	14,000	13,750	98
WINKLER	2,400	2,360	98
WISE	20,800	20,610	99
WOOD	17,000	16,770	99
YOAKUM	2,500	2,460	98
YOUNG	7,300	7,160	98
ZAPATA	4,600	4,390	95
ZAVALA	3,700	3,370	91

UTAH

State and County	Total Households	Total TV Households	%
BEAVER	2,100	1,990	95
BOX ELDER	14,700	14,560	99
CACHE	31,200	29,970	96
CARBON	7,300	7,180	98
DAGGETT	400	360	90
DAVIS	88,000	87,300	99
DUCHESNE	5,200	5,090	98
EMERY	3,500	3,450	99
GARFIELD	1,600	1,480	93
GRAND	3,800	3,100	82
IRON	13,900	13,610	98
JUAB	2,800	2,760	99
KANE	2,500	2,170	87
MILLARD	4,100	4,070	99
MORGAN	2,500	2,420	97
PIUTE	500	490	98
RICH	700	670	96
SALT LAKE	327,700	322,630	98
SAN JUAN	4,300	3,750	87
SANPETE	7,200	7,000	97
SEVIER	6,500	6,410	99
SUMMIT	12,900	12,630	98
TOOELE	17,300	17,130	99
UINTAH	9,600	9,540	99
UTAH	133,100	129,860	98
WASATCH	6,800	6,610	97
WASHINGTON	47,900	45,970	96
WAYNE	900	890	99
WEBER	74,100	73,410	99

VERMONT

State and County	Total Households	Total TV Households	%
ADDISON	13,900	13,510	97
BENNINGTON	15,200	14,660	96
CALEDONIA	12,600	12,170	97
CHITTENDEN	59,300	57,940	98
ESSEX	2,700	2,620	97
FRANKLIN	18,300	18,060	99
GRAND ISLE	3,200	3,170	99
LAMOILLE	10,100	9,800	97
ORANGE	11,900	11,560	97
ORLEANS	11,600	11,410	98
RUTLAND	26,500	25,630	97
WASHINGTON	25,100	24,250	97
WINDHAM	18,700	17,450	93
WINDSOR	24,900	23,780	96

VIRGINIA

State and County	Total Households	Total TV Households	%
ACCOMACK	15,900	15,510	98
ALBEMARLE	53,500	51,210	96
ALLEGHANY	9,600	9,320	97
AMELIA	4,900	4,840	99
AMHERST	12,600	12,280	97
APPOMATTOX	5,700	5,650	99
ARLINGTON	155,700	152,130	98
AUGUSTA	46,900	45,900	98
BATH	2,000	1,960	98
BEDFORD	29,300	29,000	99
BLAND	2,700	2,660	99
BOTETOURT	12,700	12,560	99
BRUNSWICK	6,400	6,320	99
BUCHANAN	9,800	9,570	98
BUCKINGHAM	5,800	5,680	98
CAMPBELL	48,800	48,090	99
CAROLINE	10,300	10,130	98
CARROLL	15,800	15,520	98
CHARLES CITY	2,900	2,830	98
CHARLOTTE	5,200	5,110	98
CHESTERFIELD	119,100	118,480	99
CHSPEAKE CITY	79,400	78,550	99
CLARKE	6,100	5,960	98
CRAIG	2,100	2,020	96
CULPEPER	17,200	16,900	98
CUMBERLAND	4,000	3,830	96
DICKENSON	7,000	6,880	98
DINWIDDIE	23,100	22,700	98
ESSEX	4,400	4,320	98
FAIRFAX	389,200	385,550	99
FAUQUIER	24,900	24,300	98
FLOYD	6,500	6,330	97
FLUVANNA	10,000	9,820	98
FRANKLIN	21,500	20,820	97
FREDERICK	39,200	38,810	99
GILES	7,400	7,190	97
GLOUCESTER	14,500	14,270	98
GOOCHLAND	7,900	7,720	98
GRAYSON	7,200	6,940	96
GREENE	6,600	6,370	97
GREENSVILLE	6,100	5,980	98
HALIFAX	15,100	14,790	98
HAMPTON CITY	55,100	54,590	99
HANOVER	36,300	35,830	99
HENRICO	120,400	119,020	99
HENRY	29,700	29,470	99
HIGHLAND	1,100	1,060	96
ISLE OF WIGHT	13,700	13,460	98
JAMES CITY	29,400	29,010	99
KING & QUEEN	3,000	2,940	98
KING GEORGE	8,400	8,350	99
KING WILLIAM	5,900	5,790	98
LANCASTER	5,100	5,000	98
LEE	10,600	10,290	97

State and County	Total Households	Total TV Households	%
LOUDOUN	101,600	100,640	99
LOUISA	12,800	12,520	98
LUNENBURG	5,200	5,110	98
MADISON	5,500	5,080	92
MATHEWS	3,900	3,800	97
MECKLENBURG	13,400	13,180	98
MIDDLESEX	4,600	4,530	98
MONTGOMERY	38,700	37,450	97
NELSON	6,500	6,090	94
NEW KENT	6,500	6,410	99
NORFOLK CITY	86,400	85,420	99
NORTHAMPTON	5,600	5,510	98
NORTHUMBERLND	6,000	5,770	96
NOTTOWAY	5,800	5,720	99
NWPRT NWS CTY	71,700	71,050	99
ORANGE	13,400	13,040	97
PAGE	10,200	9,950	98
PATRICK	8,400	8,220	98
PITTSYLVANIA	45,400	44,660	98
POWHATAN	9,500	9,370	99
PRINCE EDWARD	7,200	7,100	99
PRINCE GEORGE	20,500	20,370	99
PRINCE WM	146,200	145,470	100
PRTSMUTH CITY	38,400	37,960	99
PULASKI	15,000	14,800	99
RAPPAHANNOCK	2,900	2,670	92
RICHMOND-IND	82,500	81,160	98
RICHMOND	3,300	3,230	98
ROANOKE	89,400	88,380	99
ROCKBRIDGE	14,000	13,740	98
ROCKINGHAM	42,500	40,430	95
RUSSELL	12,100	11,720	97
SCOTT	10,200	9,990	98
SHENANDOAH	17,100	16,820	98
SMYTH	13,600	13,440	99
SOUTHAMPTON	10,500	10,270	98
SPOTSYLVANIA	53,600	52,730	98
STAFFORD	41,300	40,650	98
SUFFOLK CITY	31,200	30,600	98
SURRY	2,700	2,660	99
SUSSEX	4,100	4,060	99
TAZEWELL	19,000	18,610	98
VIRGINIA BCH	163,100	161,700	99
WARREN	14,100	13,690	97
WASHINGTON	30,500	29,720	97
WESTMORELAND	7,200	6,920	96
WISE	18,200	17,860	98
WYTHE	12,400	12,270	99
YORK	27,500	27,180	99

WASHINGTON

State and County	Total Households	Total TV Households	%
ADAMS	5,400	5,180	96
ASOTIN	8,800	8,610	98
BENTON	60,600	59,490	98
CHELAN	26,400	24,970	95
CLALLAM	30,500	28,720	94
CLARK	155,600	150,570	97
COLUMBIA	1,700	1,590	94
COWLITZ	39,100	37,770	97
DOUGLAS	13,000	12,650	97
FERRY	3,100	2,860	92
FRANKLIN	20,500	19,730	96
GARFIELD	900	870	97
GRANT	27,400	26,390	96
GRAYS HARBOR	28,100	26,740	95
ISLAND	31,900	30,680	96
JEFFERSON	13,300	12,380	93
KING	774,700	743,080	96
KITSAP	94,000	91,300	97
KITTITAS	15,100	13,430	89
KLICKITAT	8,100	7,250	90
LEWIS	28,800	27,050	94
LINCOLN	4,200	4,110	98
MASON	21,900	21,070	96
OKANOGAN	15,300	14,350	94
PACIFIC	9,700	9,320	96
PEND OREILLE	5,200	5,000	96
PIERCE	295,300	287,870	97
SAN JUAN	7,400	6,870	93
SKAGIT	44,400	42,150	95
SKAMANIA	4,200	3,980	95
SNOHOMISH	261,700	253,790	97
SPOKANE	180,600	176,640	98
STEVENS	16,400	15,380	94
THURSTON	95,500	92,100	96
WAHKIAKUM	1,700	1,540	91
WALLA WALLA	20,800	19,840	95
WHATCOM	75,800	71,300	94
WHITMAN	16,100	14,810	92
YAKIMA	76,500	75,280	98

WEST VIRGINIA

State and County	Total Households	Total TV Households	%
BARBOUR	6,400	6,290	98
BERKELEY	41,100	40,480	98
BOONE	10,700	10,520	98
BRAXTON	6,000	5,730	96
BROOKE	10,100	10,020	99
CABELL	39,800	39,300	99
CALHOUN	3,100	2,920	94
CLAY	4,100	3,990	97
DODDRIDGE	2,900	2,780	96
FAYETTE	18,900	18,640	99
GILMER	2,800	2,680	96
GRANT	5,100	4,830	95
GREENBRIER	15,200	14,900	98
HAMPSHIRE	9,400	8,900	95
HANCOCK	13,200	13,100	99
HAROY	5,700	5,510	97
HARRISON	28,400	28,130	99
JACKSON	11,600	11,500	99
JEFFERSON	20,700	20,180	97
KANAWHA	83,800	82,690	99
LEWIS	7,200	7,080	98
LINCOLN	9,200	8,930	97
LOGAN	14,900	14,710	99
MARION	24,300	23,950	99
MARSHALL	13,700	13,600	99
MASON	10,800	10,670	99
MCDOWELL	10,000	9,820	98
MERCER	26,700	26,360	99
MINERAL	11,000	10,630	97
MINGO	11,300	10,970	97
MONONGALIA	35,000	34,250	98
MONROE	5,800	5,660	98
MORGAN	7,000	6,650	95
NICHOLAS	11,100	10,770	97
OHIO	18,700	18,570	99
PENDLETON	3,200	2,950	92
PLEASANTS	2,800	2,780	99
POCAHONTAS	3,700	3,420	92
PRESTON	12,600	12,300	98
PUTNAM	22,300	21,990	99
RALEIGH	33,100	32,520	98
RANDOLPH	11,400	11,060	97
RITCHIE	4,400	4,240	96
ROANE	6,400	6,240	98
SUMMERS	5,300	5,110	96
TAYLOR	6,500	6,410	99
TUCKER	2,900	2,830	98
TYLER	3,800	3,760	99
UPSHUR	9,500	9,280	98
WAYNE	17,200	16,950	99
WEBSTER	4,200	4,070	97
WETZEL	6,900	6,790	98
WIRT	2,400	2,340	98
WOOD	36,600	36,210	99
WYOMING	10,300	10,150	99

WISCONSIN

State and County	Total Households	Total TV Households	%
ADAMS	8,600	8,490	99
ASHLAND	6,700	6,490	97
BARRON	18,900	18,480	98
BAYFIELD	6,600	6,360	96
BROWN	96,600	96,190	100
BUFFALO	5,700	5,610	98
BURNETT	7,200	7,020	98

State and County	Total Households	Total TV Households	%
CALUMET	17,400	17,310	99
CHIPPEWA	23,800	23,670	99
CLARK	12,300	11,980	97
COLUMBIA	22,100	21,760	98
CRAWFORD	6,800	6,670	98
DANE	196,300	193,190	98
DODGE	33,700	33,520	99
DOOR	12,700	12,600	99
DOUGLAS	18,400	18,250	99
DUNN	15,800	15,520	98
EAU CLAIRE	38,900	38,500	99
FLORENCE	2,200	2,190	100
FOND DU LAC	39,200	39,000	99
FOREST	4,200	4,180	100
GRANT	19,000	18,730	99
GREEN LAKE	7,900	7,820	99
GREEN	14,500	14,360	99
IOWA	9,500	9,380	99
IRON	3,100	3,080	99
JACKSON	7,600	7,490	99
JEFFERSON	30,900	30,610	99
JUNEAU	10,600	10,410	98
KENOSHA	61,600	61,040	99
KEWAUNEE	8,200	8,160	100
LA CROSSE	44,400	44,060	99
LAFAYETTE	6,400	6,350	99
LANGLADE	8,700	8,560	98
LINCOLN	12,300	12,200	99
MANITOWOC	33,800	33,620	99
MARATHON	52,400	52,110	99
MARINETTE	18,300	18,200	99
MARQUETTE	6,400	6,300	98
MENOMINEE	1,400	1,400	100
MILWAUKEE	377,300	374,180	99
MONROE	16,800	16,580	99
OCONTO	15,600	15,450	99
ONEIDA	15,900	15,620	98
OUTAGAMIE	67,800	67,600	100
OZAUKEE	33,700	33,520	99
PEPIN	2,900	2,860	99
PIERCE	14,600	14,340	98
POLK	18,300	18,040	99
PORTAGE	26,700	26,430	99
PRICE	6,600	6,480	98
RACINE	75,500	75,150	100
RICHLAND	7,400	7,150	97
ROCK	62,400	61,880	99
RUSK	6,200	6,080	98
SAUK	23,900	23,480	98
SAWYER	7,300	6,990	96
SHAWANO	16,700	16,540	99
SHEBOYGAN	45,900	45,600	99
ST CROIX	31,600	31,370	99
TAYLOR	7,800	7,700	99
TREMPEALEAU	11,500	11,390	99
VERNON	11,400	11,120	98
VILAS	9,900	9,720	98
WALWORTH	39,600	39,260	99
WASHBURN	7,200	6,870	95
WASHINGTON	50,500	50,010	99
WAUKESHA	148,700	148,120	100
WAUPACA	20,700	20,540	99
WAUSHARA	9,900	9,700	98
WINNEBAGO	65,700	65,410	100
WOOD	31,500	31,310	99

WYOMING

State and County	Total Households	Total TV Households	%
ALBANY	12,600	11,790	94
BIG HORN	4,300	4,120	96
CAMPBELL	15,100	15,000	99
CARBON	6,400	6,110	95
CONVERSE	5,300	5,120	97
CROOK	2,600	2,520	97
FREMONT	14,700	14,140	96
GOSHEN	5,000	4,910	98
HOT SPRINGS	2,000	1,890	95
JOHNSON	3,600	3,450	96
LARAMIE	34,700	34,200	99
LINCOLN	6,400	6,120	96
NATRONA	29,400	28,970	99
NIOBRARA	900	870	97
PARK	11,300	11,020	98
PLATTE	3,600	3,560	99
SHERIDAN	12,100	11,640	96
SUBLETTE	3,200	3,030	95
SWEETWATER	15,400	14,970	97
TETON	8,400	7,900	94
UINTA	7,400	7,160	97
WASHAKIE	3,100	2,980	96
WESTON	2,800	2,670	95

U.S. Television Stations by Call Letters

As of October 1, 2007 with channel numbers in parentheses.

Operating stations only. Call letters and channel numbers for digital only TV stations included. Dagger(†) indicates Non-Commercial/Educational station. Asterisk (*) indicates Operating Construction Permit.

K

KAAH-TV . . . . . Honolulu, HI (26)
KAAL . . . . . Austin, MN (6)
KAAL-DT . . . . . Austin, MN (33)
KAAS-TV . . . . . Salina, KS (18)
KABB . . . . . San Antonio, TX (29)
KABC-TV . . . . . Los Angeles, CA (7)
KABY-TV . . . . . Aberdeen, SD (9)
†KACV-TV. . . . . Amarillo, TX (2)
KADN . . . . . Lafayette, LA (15)
KAEF. . . . . Arcata, CA (23)
†KAET. . . . . Phoenix, AZ (8)
†KAFT . . . . . Fayetteville, AR (13)
†KAID . . . . . Boise, ID (4)
KAII-TV . . . . . Wailuku, HI (7)
KAIL . . . . . Fresno, CA (53)
KAIT. . . . . Jonesboro, AR (8)
KAJB . . . . . Calipatria, CA (54)
KAKE-TV . . . . . Wichita, KS (10)
†KAKM. . . . . Anchorage, AK (7)
KAKW-TV . . . . . Killeen, TX (62)
KALB-TV. . . . . Alexandria, LA (5)
†KALO. . . . . Honolulu, HI (38)
KAMC . . . . . Lubbock, TX (28)
KAME-TV . . . . . Reno, NV (21)
KAMR-TV . . . . . Amarillo, TX (4)
†KAMU-TV . . . . . College Station, TX (15)
KAPP. . . . . Yakima, WA (35)
KAQY . . . . . Columbia, LA (11)
KARD . . . . . West Monroe, LA (14)
KARE . . . . . Minneapolis, MN (11)
KARK-TV . . . . . Little Rock, AR (4)
KASA-TV . . . . . Santa Fe, NM (2)
KASN . . . . . Little Rock, AR (38)
KASW. . . . . Phoenix, AZ (61)
KASY-TV . . . . . Albuquerque, NM (50)
KATC . . . . . Lafayette, LA (3)
KATN. . . . . Fairbanks, AK (2)
KATU . . . . . Portland, OR (2)
KATV . . . . . Little Rock, AR (7)
KAUT-TV. . . . . Oklahoma City, OK (43)
KAUZ-TV. . . . . Wichita Falls, TX (6)
KAVU-TV . . . . . Victoria, TX (25)
†KAWB . . . . . Brainerd, MN (22)
†KAWE . . . . . Bemidji, MN (9)
KAYU-TV . . . . . Spokane, WA (28)
KAZA-TV. . . . . Avalon, CA (54)
KAZH. . . . . Baytown, TX (57)
†KAZQ . . . . . Albuquerque, NM (32)
KAZT-TV . . . . . Phoenix, AZ (7)

KBAK-TV . . . . . Bakersfield, CA (29)
KBAO . . . . . Lewistown, MT (13)
KBBJ . . . . . Havre, MT (9)
KBCA. . . . . Alexandria, LA (41)
KBCB . . . . . Bellingham, WA (24)
KBCI-TV. . . . . Boise, ID (2)
KBCW . . . . . San Francisco, CA (44)
†KBDI-TV. . . . . Broomfield, CO (12)
KBEH . . . . . Oxnard, CA (63)
KBEO . . . . . Jackson, WY (11)
KBFD . . . . . Honolulu, HI (32)
*†KBGH. . . . . Filer, ID (19)
†KBHE-TV. . . . . Rapid City, SD (9)
KBIM-TV . . . . . Roswell, NM (10)
†KBIN-TV . . . . . Council Bluffs, IA (32)
KBJR-TV. . . . . Superior, WI (6)
KBLN. . . . . Grants Pass, OR (30)
KBLR . . . . . Paradise, NV (39)
†KBME-TV. . . . . Bismarck, ND (3)
KBMT. . . . . Beaumont, TX (12)
KBMY. . . . . Bismarck, ND (17)
KBRR. . . . . Thief River Falls, MN (10)
KBSD-TV . . . . . Ensign, KS (6)
KBSH-TV . . . . . Hays, KS (7)
KBSI . . . . . Cape Girardeau, MO (23)
KBSL-TV . . . . . Goodland, KS (10)
†KBSV . . . . . Ceres, CA (23)
†KBTC-TV. . . . . Tacoma, WA (28)
KBTV-TV . . . . . Port Arthur, TX (4)
KBTX-TV . . . . . Bryan, TX (3)
KBVU . . . . . Eureka, CA (29)
KBWB . . . . . San Francisco, CA (20)
†KBYU-TV . . . . . Provo, UT (11)
KBZK. . . . . Bozeman, MT (7)

KCAL-TV. . . . . Los Angeles, CA (9)
KCAU-TV . . . . . Sioux City, IA (9)
KCBA . . . . . Salinas, CA (35)
KCBD . . . . . Lubbock, TX (11)
KCBS-TV . . . . . Los Angeles, CA (2)
KCBU-DT . . . . . Price, UT (3)
KCBY-TV . . . . . Coos Bay, OR (11)
KCCI . . . . . Des Moines, IA (8)
KCCO-TV . . . . . Alexandria, MN (7)
KCCW-TV. . . . . Walker, MN (12)
†KCDT . . . . . Coeur d'Alene, ID (26)
KCEB . . . . . Longview, TX (54)
KCEC . . . . . Denver, CO (50)
KCEN-TV . . . . . Temple, TX (6)
†KCET. . . . . Los Angeles, CA (28)
KCFG . . . . . Flagstaff, AZ (9)
KCFW-TV . . . . . Kalispell, MT (9)
†KCGE-DT . . . . . Crookston, MN (16)
KCHF . . . . . Santa Fe, NM (11)
KCIT . . . . . Amarillo, TX (14)
†KCKA . . . . . Centralia, WA (15)
KCLO-TV . . . . . Rapid City, SD (15)
KCNC-TV . . . . . Denver, CO (4)
KCNS. . . . . San Francisco, CA (38)
KCOP-TV. . . . . Los Angeles, CA (13)
†KCOS . . . . . El Paso, TX (13)
KCOY-TV . . . . . Santa Maria, CA (12)
KCPM . . . . . Grand Forks, ND (27)
KCPQ . . . . . Tacoma, WA (13)
†KCPT. . . . . Kansas City, MO (19)
KCRA-TV . . . . . Sacramento, CA (3)
KCRG-TV . . . . . Cedar Rapids, IA (9)
†KCSD-TV. . . . . Sioux Falls, SD (23)
KCSG . . . . . Cedar City, UT (4)
†KCSM-DT . . . . . San Mateo, CA (43)
†KCTS-TV . . . . . Seattle, WA (9)
KCTV . . . . . Kansas City, MO (5)
KCVU . . . . . Paradise, CA (30)
†KCWC-TV . . . . . Lander-Riverton, WY (4)
KCWE . . . . . Kansas City, MO (29)
KCWI-TV. . . . . Ames, IA (23)
KCWK . . . . . Walla Walla, WA (9)
KCWL-TV . . . . . Lincoln, NE (51)
KCWX. . . . . Fredericksburg, TX (2)
KCWY. . . . . Casper, WY (13)

KDAF . . . . . Dallas, TX (33)
KDBC-TV . . . . . El Paso, TX (4)
†KDCK-DT . . . . . Dodge City, KS (21)
KDEN . . . . . Longmont, CO (25)
KDEV . . . . . Cheyenne, WY (33)
KDFI . . . . . Dallas, TX (27)
KDFW . . . . . Dallas, TX (4)
†KDIN-TV . . . . . Des Moines, IA (11)
KDKA-TV . . . . . Pittsburgh, PA (2)
KDKF . . . . . Klamath Falls, OR (31)
KDLH . . . . . Duluth, MN (3)
KDLO-TV . . . . . Florence, SD (3)
KDLT-TV. . . . . Sioux Falls, SD (46)
KDLV-TV. . . . . Mitchell, SD (5)
KDMD . . . . . Anchorage, AK (33)
KDMI-DT. . . . . Des Moines, IA (56)
KDNL-TV . . . . . St. Louis, MO (30)
KDOC-TV . . . . . Anaheim, CA (56)
KDOR-TV . . . . . Bartlesville, OK (17)
KDRV . . . . . Medford, OR (12)
†KDSD-TV . . . . . Aberdeen, SD (16)
†KDSE . . . . . Dickinson, ND (9)
KDSM-TV . . . . . Des Moines, IA (17)
†KDTN . . . . . Denton, TX (2)
*†KDTP . . . . . Holbrook, AZ (11)
KDTV. . . . . San Francisco, CA (14)
KDTX-TV . . . . . Dallas, TX (58)
KDUH-TV . . . . . Scottsbluff, NE (4)
KDVR . . . . . Denver, CO (31)

KECI-TV. . . . . Missoula, MT (13)
KECY-TV . . . . . El Centro, CA (9)
†KEDT . . . . . Corpus Christi, TX (16)
†KEET. . . . . Eureka, CA (13)
†KEFB . . . . . Ames, IA (34)
KEGS . . . . . Goldfield, NV (7)
KEJB . . . . . El Dorado, AR (43)
KELO-TV. . . . . Sioux Falls, SD (11)
†KEMV . . . . . Mountain View, AR (6)
KENS-TV. . . . . San Antonio, TX (5)
KENV. . . . . Elko, NV (10)
†KENW. . . . . Portales, NM (3)
†KEPB-TV . . . . . Eugene, OR (28)
KEPR-TV . . . . . Pasco, WA (19)
†KERA-TV . . . . . Dallas, TX (13)
KERO-TV . . . . . Bakersfield, CA (23)
†KESD-TV. . . . . Brookings, SD (8)
KESQ-TV . . . . . Palm Springs, CA (42)
†KETA-TV. . . . . Oklahoma City, OK (13)
†KETC . . . . . St. Louis, MO (9)
†KETG. . . . . Arkadelphia, AR (9)
†KETH-TV . . . . . Houston, TX (14)
KETK-TV . . . . . Jacksonville, TX (56)
†KETS . . . . . Little Rock, AR (2)
KETV . . . . . Omaha, NE (7)
†KETZ-DT . . . . . El Dorado, AR (12)
KEVN-TV. . . . . Rapid City, SD (7)
KEYC-TV . . . . . Mankato, MN (12)
KEYE-TV . . . . . Austin, TX (42)
KEYT-TV . . . . . Santa Barbara, CA (3)
*KEYU-DT . . . . . Borger, TX (31)
KEZI . . . . . Eugene, OR (9)

KFBB-TV . . . . . Great Falls, MT (5)
KFCT . . . . . Fort Collins, CO (22)
KFDA-TV . . . . . Amarillo, TX (10)
KFDM-TV . . . . . Beaumont, TX (6)
KFDX-TV. . . . . Wichita Falls, TX (3)
*KFFX-TV . . . . . Pendleton, OR (11)
KFJX. . . . . Pittsburg, KS (14)
KFMB-TV . . . . . San Diego, CA (8)
†KFME . . . . . Fargo, ND (13)
KFNB . . . . . Casper, WY (20)
KFNE . . . . . Riverton, WY (10)
KFNR . . . . . Rawlins, WY (11)
KFOR-TV . . . . . Oklahoma City, OK (4)
KFOX-TV. . . . . El Paso, TX (14)
KFPH-TV . . . . . Flagstaff, AZ (13)
KFPX. . . . . Newton, IA (39)
KFQX . . . . . Grand Junction, CO (4)
KFRE-TV. . . . . Sanger, CA (59)
KFSF-TV . . . . . Vallejo, CA (66)
KFSM-TV . . . . . Fort Smith, AR (5)
KFSN-TV. . . . . Fresno, CA (30)
KFTA-TV . . . . . Fort Smith, AR (24)
KFTC . . . . . Bemidji, MN (26)
KFTH-TV . . . . . Alvin, TX (67)
KFTR-TV . . . . . Ontario, CA (46)
†KFTS . . . . . Klamath Falls, OR (22)
KFTU-TV. . . . . Douglas, AZ (3)
KFTV . . . . . Hanford, CA (21)
KFTY . . . . . Santa Rosa, CA (50)
KFVE. . . . . Honolulu, HI (5)
KFVS-TV . . . . . Cape Girardeau, MO (12)
KFWD . . . . . Fort Worth, TX (52)
KFXA. . . . . Cedar Rapids, IA (28)
KFXB . . . . . Dubuque, IA (40)
KFXF . . . . . Fairbanks, AK (7)
KFXK . . . . . Longview, TX (51)
KFXP . . . . . Pocatello, ID (31)
KFYR-TV . . . . . Bismarck, ND (5)

KGAN . . . . . Cedar Rapids, IA (2)
KGBT-TV . . . . . Harlingen, TX (4)
KGCW-TV. . . . . Burlington, IA (26)
KGEB . . . . . Tulsa, OK (53)
KGET-TV . . . . . Bakersfield, CA (17)
†KGFE . . . . . Grand Forks, ND (2)
KGIN . . . . . Grand Island, NE (11)
KGMB . . . . . Honolulu, HI (9)
KGMC . . . . . Clovis, CA (43)

KGMD-TV . . . . . Hilo, HI (9)
KGMV . . . . . Wailuku, HI (3)
KGNS-TV . . . . . Laredo, TX (8)
KGO-TV . . . . . San Francisco, CA (7)
KGPE . . . . . Fresno, CA (47)
KGPX . . . . . Spokane, WA (34)
†KGTF . . . . . Agana, GU (12)
KGTV . . . . . San Diego, CA (10)
KGUN . . . . . Tucson, AZ (9)
KGW . . . . . Portland, OR (8)
KGWC-TV . . . . . Casper, WY (14)
KGWL-TV . . . . . Lander, WY (5)
KGWN-TV . . . . . Cheyenne, WY (5)
KGWR-TV . . . . . Rock Springs, WY (13)

KHAS-TV . . . . . Hastings, NE (5)
KHAW-DT . . . . . Hilo, HI (21)
KHAW-TV . . . . . Hilo, HI (11)
KHBC-TV . . . . . Hilo, HI (2)
KHBS . . . . . Fort Smith, AR (40)
†KHCE-TV . . . . . San Antonio, TX (23)
KHCV . . . . . Seattle, WA (45)
KHCW . . . . . Houston, TX (39)
†KHET . . . . . Honolulu, HI (11)
KHGI-TV . . . . . Kearney, NE (13)
†KHIN . . . . . Red Oak, IA (36)
KHIZ . . . . . Barstow, CA (64)
KHMT . . . . . Hardin, MT (4)
†KHNE-TV . . . . . Hastings, NE (29)
KHNL . . . . . Honolulu, HI (13)
KHOG-TV . . . . . Fayetteville, AR (29)
KHON-TV . . . . . Honolulu, HI (2)
KHOU-TV . . . . . Houston, TX (11)
KHQA-TV . . . . . Hannibal, MO (7)
KHQ-TV . . . . . Spokane, WA (6)
KHRR . . . . . Tucson, AZ (40)
KHSD-TV . . . . . Lead, SD (11)
KHSL-TV . . . . . Chico, CA (12)
KHVO . . . . . Hilo, HI (13)

KICU-TV . . . . . San Jose, CA (36)
KIDA . . . . . Sun Valley, ID (5)
KIDK . . . . . Idaho Falls, ID (3)
KIDY . . . . . San Angelo, TX (6)
KIEM-TV . . . . . Eureka, CA (3)
KIFI-TV . . . . . Idaho Falls, ID (8)
KIII . . . . . Corpus Christi, TX (3)
†KIIN . . . . . Iowa City, IA (12)
KIKU . . . . . Honolulu, HI (20)
KIMA-TV . . . . . Yakima, WA (29)
KIMO . . . . . Anchorage, AK (13)
KIMT . . . . . Mason City, IA (3)
KINC . . . . . Las Vegas, NV (15)
KING-TV . . . . . Seattle, WA (5)
KINT-TV . . . . . El Paso, TX (26)
KION-TV . . . . . Monterey, CA (46)
†KIPT . . . . . Twin Falls, ID (13)
KIRO-TV . . . . . Seattle, WA (7)
†KISU-TV . . . . . Pocatello, ID (10)
†KITU-TV . . . . . Beaumont, TX (34)
KITV . . . . . Honolulu, HI (4)
KIVI . . . . . Nampa, ID (6)
KIVV-TV . . . . . Lead, SD (5)
†KIXE-TV . . . . . Redding, CA (9)

KJCT . . . . . Grand Junction, CO (8)
KJLA . . . . . Ventura, CA (57)
KJNP-TV . . . . . North Pole, AK (4)
†KJRE . . . . . Ellendale, ND (19)
KJRH . . . . . Tulsa, OK (2)
KJRR . . . . . Jamestown, ND (7)
KJTL . . . . . Wichita Falls, TX (18)
KJTV-TV . . . . . Lubbock, TX (34)
KJUD . . . . . Juneau, AK (8)
KJWY . . . . . Jackson, WY (2)
KJZZ-TV . . . . . Salt Lake City, UT (14)

KKAI . . . . . Kailua, HI (50)
†KKAP . . . . . Little Rock, AR (36)
KKCO . . . . . Grand Junction, CO (11)
KKJB . . . . . Boise, ID (39)
KKPX . . . . . San Jose, CA (65)
KKTV . . . . . Colorado Springs, CO (11)
KKYK-DT . . . . . Camden, AR (49)

KLAS-TV . . . . . Las Vegas, NV (8)
KLAX-TV . . . . . Alexandria, LA (31)
KLBK-TV . . . . . Lubbock, TX (13)
KLBY . . . . . Colby, KS (4)
†KLCS . . . . . Los Angeles, CA (58)
KLCW-TV . . . . . Wolfforth, TX (22)
KLDO-TV . . . . . Laredo, TX (27)
KLDT-DT . . . . . Lake Dallas, TX (54)
KLEI . . . . . Kailua-Kona, HI (6)
KLEW-TV . . . . . Lewiston, ID (3)
KLFY-TV . . . . . Lafayette, LA (10)
KLJB-TV . . . . . Davenport, IA (18)
KLKN . . . . . Lincoln, NE (8)
†KLNE-TV . . . . . Lexington, NE (3)
†KLPA-TV . . . . . Alexandria, LA (25)
†KLPB-TV . . . . . Lafayette, LA (24)
†KLRN . . . . . San Antonio, TX (9)
KLRT-TV . . . . . Little Rock, AR (16)
†KLRU . . . . . Austin, TX (18)
KLSR-TV . . . . . Eugene, OR (34)
KLST . . . . . San Angelo, TX (8)
†KLTJ . . . . . Galveston, TX (22)
†KLTL-TV . . . . . Lake Charles, LA (18)
†KLTM-TV . . . . . Monroe, LA (13)
†KLTS-TV . . . . . Shreveport, LA (24)
KLTV . . . . . Tyler, TX (7)
†KLUJ-TV . . . . . Harlingen, TX (44)
KLUZ-TV . . . . . Albuquerque, NM (41)
†KLVX . . . . . Las Vegas, NV (10)
KLWB . . . . . New Iberia, LA (50)
KLWY . . . . . Cheyenne, WY (27)

KMAU . . . . . Wailuku, HI (12)
KMAX-TV . . . . . Sacramento, CA (31)
KMBC-TV . . . . . Kansas City, MO (9)
†KMBH . . . . . Harlingen, TX (60)
KMCB . . . . . Coos Bay, OR (23)
KMCC . . . . . Laughlin, NV (34)
KMCI . . . . . Lawrence, KS (38)
KMCT-TV . . . . . West Monroe, LA (39)
KMCY . . . . . Minot, ND (14)
†KMDE-DT . . . . . Devils Lake, ND (25)
†KMEB . . . . . Wailuku, HI (10)
KMEG . . . . . Sioux City, IA (14)
KMEX-TV . . . . . Los Angeles, CA (34)
KMGH-TV . . . . . Denver, CO (7)
KMID . . . . . Midland, TX (2)
KMIR-TV . . . . . Palm Springs, CA (36)
KMIZ . . . . . Columbia, MO (17)
KMLM . . . . . Odessa, TX (42)
KMMF . . . . . Missoula, MT (17)
†KMNE-TV . . . . . Bassett, NE (7)
KMOH-TV . . . . . Kingman, AZ (6)
†KMOS-TV . . . . . Sedalia, MO (6)
KMOT . . . . . Minot, ND (10)
KMOV . . . . . St. Louis, MO (4)
KMPH-TV . . . . . Visalia, CA (26)
KMPX . . . . . Decatur, TX (29)
KMSB-TV . . . . . Tucson, AZ (11)
KMSP-TV . . . . . Minneapolis, MN (9)
KMSS-TV . . . . . Shreveport, LA (33)
KMTF . . . . . Helena, MT (10)
†KMTP-TV . . . . . San Francisco, CA (32)
KMTR . . . . . Eugene, OR (16)
KMTV . . . . . Omaha, NE (3)
KMTW . . . . . Hutchinson, KS (36)
KMVT . . . . . Twin Falls, ID (11)
KMVU . . . . . Medford, OR (26)
KMYQ . . . . . Seattle, WA (22)
KMYS . . . . . Kerrville, TX (35)
KMYT-TV . . . . . Tulsa, OK (41)

KNAT-TV . . . . . Albuquerque, NM (23)
KNAZ-TV . . . . . Flagstaff, AZ (2)
KNBC . . . . . Los Angeles, CA (4)
KNBN . . . . . Rapid City, SD (21)
†KNCT . . . . . Belton, TX (46)
KNDO . . . . . Yakima, WA (23)
KNDU . . . . . Richland, WA (25)
KNDX . . . . . Bismarck, ND (26)
KNIC-DT . . . . . Blanco, TX (17)
KNIN-TV . . . . . Caldwell, ID (9)
KNLC . . . . . St. Louis, MO (24)
KNLJ . . . . . Jefferson City, MO (25)
†KNMD-DT . . . . . Santa Fe, NM (9)
†KNME-TV . . . . . Albuquerque, NM (5)
KNMT . . . . . Portland, OR (24)
KNOE-TV . . . . . Monroe, LA (8)
KNOP-TV . . . . . North Platte, NE (2)
†KNPB . . . . . Reno, NV (5)
KNRR . . . . . Pembina, ND (12)
KNSD . . . . . San Diego, CA (39)
KNSO . . . . . Merced, CA (51)
KNTV . . . . . San Jose, CA (11)
KNVA . . . . . Austin, TX (54)
KNVN . . . . . Chico, CA (24)
KNVO . . . . . McAllen, TX (48)
KNWA-TV . . . . . Rogers, AR (51)
KNWS-TV . . . . . Katy, TX (51)
†KNXT . . . . . Visalia, CA (49)
KNXV-TV . . . . . Phoenix, AZ (15)

KOAA-TV . . . . . Pueblo, CO (5)
†KOAB-TV . . . . . Bend, OR (3)
†KOAC-TV . . . . . Corvallis, OR (7)
KOAM-TV . . . . . Pittsburg, KS (7)
KOAT-TV . . . . . Albuquerque, NM (7)
KOBF . . . . . Farmington, NM (12)
KOBG-TV . . . . . Silver City, NM (6)
KOBI . . . . . Medford, OR (5)
KOBR . . . . . Roswell, NM (8)
KOB-TV . . . . . Albuquerque, NM (4)
KOCB . . . . . Oklahoma City, OK (34)
†KOCE-TV . . . . Huntington Beach, CA (50)
KOCM . . . . . Norman, OK (46)
KOCO-TV . . . . . Oklahoma City, OK (5)
KOCT . . . . . Carlsbad, NM (6)
KOCW . . . . . Hoisington, KS (14)
KODE-TV . . . . . Joplin, MO (12)
†KOED-TV . . . . . Tulsa, OK (11)
†KOET . . . . . Eufaula, OK (3)
*KOFT-DT . . . . . Farmington, NM (8)
KOGG . . . . . Wailuku, HI (15)
KOHD-DT . . . . . Bend, OR (51)
KOIN . . . . . Portland, OR (6)
KOKH-TV . . . . . Oklahoma City, OK (25)
KOKI-TV . . . . . Tulsa, OK (23)
KOLD-TV . . . . . Tucson, AZ (13)
KOLN . . . . . Lincoln, NE (10)
KOLO-TV . . . . . Reno, NV (8)
KOLR . . . . . Springfield, MO (10)
KOMO-TV . . . . . Seattle, WA (4)
KOMU-TV . . . . . Columbia, MO (8)
KONG-TV . . . . . Everett, WA (16)
†KOOD . . . . . Hays, KS (9)
†KOPB-TV . . . . . Portland, OR (10)
KOPX . . . . . Oklahoma City, OK (62)
KORO . . . . . Corpus Christi, TX (28)
KOSA-TV . . . . . Odessa, TX (7)
KOTA-TV . . . . . Rapid City, SD (3)
KOTI . . . . . Klamath Falls, OR (2)
KOTV . . . . . Tulsa, OK (6)
KOVR . . . . . Stockton, CA (13)
KOVT . . . . . Silver City, NM (10)
†KOZJ . . . . . Joplin, MO (26)
†KOZK . . . . . Springfield, MO (21)

KPAX-TV . . . . . Missoula, MT (8)
KPAZ-TV . . . . . Phoenix, AZ (21)
KPBI . . . . . Eureka Springs, AR (34)
†KPBS . . . . . San Diego, CA (15)
†KPBT-TV . . . . . Odessa, TX (36)
KPCB . . . . . Snyder, TX (17)
KPDX . . . . . Vancouver, WA (49)
KPEJ . . . . . Odessa, TX (24)
KPHO-TV . . . . . Phoenix, AZ (5)
KPIC . . . . . Roseburg, OR (4)
KPIF . . . . . Pocatello, ID (15)
KPIX-TV . . . . . San Francisco, CA (5)
KPLC . . . . . Lake Charles, LA (7)
KPLO-TV . . . . . Reliance, SD (6)
KPLR-TV . . . . . St. Louis, MO (11)
*KPMR . . . . . Santa Barbara, CA (38)
†KPNE-TV . . . . . North Platte, NE (9)
KPNX . . . . . Mesa, AZ (12)
KPNZ . . . . . Ogden, UT (24)
KPOB-TV . . . . . Poplar Bluff, MO (15)
KPPX . . . . . Tolleson, AZ (51)
KPRC-TV . . . . . Houston, TX (2)
KPRY-TV . . . . . Pierre, SD (4)
†KPSD-TV . . . . . Eagle Butte, SD (13)
KPTB . . . . . Lubbock, TX (16)
KPTF . . . . . Farwell, TX (18)
KPTH . . . . . Sioux City, IA (44)
KPTM . . . . . Omaha, NE (42)
†KPTS . . . . . Hutchinson, KS (8)
KPTV . . . . . Portland, OR (12)
KPVI . . . . . Pocatello, ID (6)
KPXB . . . . . Conroe, TX (49)
KPXC-TV . . . . . Denver, CO (59)
KPXD . . . . . Arlington, TX (68)
KPXE . . . . . Kansas City, MO (50)
KPXG . . . . . Salem, OR (22)
KPXJ-DT . . . . . Minden, LA (21)
KPXL . . . . . Uvalde, TX (26)
KPXM . . . . . St. Cloud, MN (41)
KPXN . . . . . San Bernardino, CA (30)
KPXO-DT . . . . . Kaneohe, HI (41)
KPXR . . . . . Cedar Rapids, IA (48)

KQCA . . . . . Stockton, CA (58)
KQCD-TV . . . . . Dickinson, ND (7)
KQCW . . . . . Muskogee, OK (19)
KQDS-TV . . . . . Duluth, MN (21)
†KQED . . . . . San Francisco, CA (9)
†KQET . . . . . Watsonville, CA (25)
†KQIN . . . . . Davenport, IA (36)
†KQSD-TV . . . . . Lowry, SD (11)
KQTV . . . . . St. Joseph, MO (2)
KQUP . . . . . Pullman, WA (24)

KRBC-TV . . . . . Abilene, TX (9)
KRCA . . . . . Riverside, CA (62)

†KRCB . . . . . Cotati, CA (22)
KRCG . . . . . Jefferson City, MO (13)
KRCR-TV . . . . . Redding, CA (7)
KRCW-TV . . . . . Salem, OR (32)
KRDO-TV . . . . Colorado Springs, CO (13)
KREG-TV . . . . Glenwood Springs, CO (3)
KREM-TV . . . . . Spokane, WA (2)
KREN-TV . . . . . Reno, NV (27)
KREX-TV . . . . . Grand Junction, CO (5)
KREY-TV . . . . . Montrose, CO (10)
KREZ-TV . . . . . Durango, CO (6)
KRGV-TV . . . . . Weslaco, TX (5)
KRII . . . . . Chisholm, MN (11)
†KRIN . . . . . Waterloo, IA (32)
KRIS-TV . . . . . Corpus Christi, TX (6)
KRIV . . . . . Houston, TX (26)
†KRMA-TV . . . . . Denver, CO (6)
†KRMJ . . . . . Grand Junction, CO (18)
†KRMT . . . . . Denver, CO (41)
*†KRMU-DT . . . . . Durango, CO (20)
†KRMZ . . . . . Steamboat Springs, CO (24)
†KRNE-TV . . . . . Merriman, NE (12)
KRNV . . . . . Reno, NV (4)
KRON-TV . . . . . San Francisco, CA (4)
KRPV . . . . . Roswell, NM (27)
KRQE . . . . . Albuquerque, NM (13)
†KRSC-TV . . . . . Claremore, OK (35)
KRTV . . . . . Great Falls, MT (3)
KRWB-TV . . . . . Roswell, NM (21)
KRWF . . . . . Redwood Falls, MN (43)
†KRWG-TV . . . . . Las Cruces, NM (22)
KRXI-TV . . . . . Reno, NV (11)

KSAN-TV . . . . . San Angelo, TX (3)
KSAS-TV . . . . . Wichita, KS (24)
KSAT-TV . . . . . San Antonio, TX (12)
KSAX . . . . . Alexandria, MN (42)
KSAZ-TV . . . . . Phoenix, AZ (10)
KSBI . . . . . Oklahoma City, OK (52)
KSBW . . . . . Salinas, CA (8)
KSBY . . . . . San Luis Obispo, CA (6)
†KSCE . . . . . El Paso, TX (38)
KSCI . . . . . Long Beach, CA (18)
KSCW . . . . . Wichita, KS (33)
KSDK . . . . . St. Louis, MO (5)
KSEE . . . . . Fresno, CA (24)
KSFX-TV . . . . . Springfield, MO (27)
KSFY-TV . . . . . Sioux Falls, SD (13)
KSGW-TV . . . . . Sheridan, WY (12)
KSHB-TV . . . . . Kansas City, MO (41)
KSHV . . . . . Shreveport, LA (45)
†KSIN-TV . . . . . Sioux City, IA (27)
KSKN . . . . . Spokane, WA (22)
KSLA-TV . . . . . Shreveport, LA (12)
KSL-TV . . . . . Salt Lake City, UT (5)
†KSMN . . . . . Worthington, MN (20)
KSMO-TV . . . . . Kansas City, MO (62)
†KSMQ-TV . . . . . Austin, MN (15)
KSMS-TV . . . . . Monterey, CA (67)
KSNB-TV . . . . . Superior, NE (4)
KSNC . . . . . Great Bend, KS (2)
KSNF . . . . . Joplin, MO (16)
KSNG . . . . . Garden City, KS (11)
KSNK . . . . . McCook, NE (8)
KSNT . . . . . Topeka, KS (27)
KSNW . . . . . Wichita, KS (3)
KSPR . . . . . Springfield, MO (33)
†KSPS-TV . . . . . Spokane, WA (7)
KSPX . . . . . Sacramento, CA (29)
†KSRE . . . . . Minot, ND (6)

KSTC-TV . . . . . Minneapolis, MN (45)

KSTF . . . . . Scottsbluff, NE (10)
KSTP-TV . . . . . St. Paul, MN (5)
KSTR-TV . . . . . Irving, TX (49)
KSTS . . . . . San Jose, CA (48)
KSTU . . . . . Salt Lake City, UT (13)
KSTW . . . . . Tacoma, WA (11)
KSVI . . . . . Billings, MT (6)
KSWB-TV . . . . . San Diego, CA (69)
†KSWK . . . . . Lakin, KS (3)
KSWO-TV . . . . . Lawton, OK (7)
KSWT . . . . . Yuma, AZ (13)
KSWY . . . . . Sheridan, WY (7)
†KSYS . . . . . Medford, OR (8)
KTAB-TV . . . . . Abilene, TX (32)
KTAJ-TV . . . . . St. Joseph, MO (16)
KTAL-TV . . . . . Texarkana, TX (6)
KTAQ . . . . . Greenville, TX (47)
KTAS . . . . . San Luis Obispo, CA (33)
KTAZ . . . . . Phoenix, AZ (39)
KTBC . . . . . Austin, TX (7)
KTBN-TV . . . . . Santa Ana, CA (40)
KTBO-TV . . . . . Oklahoma City, OK (14)
KTBS-TV . . . . . Shreveport, LA (3)
KTBU . . . . . Conroe, TX (55)
KTBW-TV . . . . . Tacoma, WA (20)
KTBY . . . . . Anchorage, AK (4)
†KTCA-TV . . . . . St. Paul, MN (2)
†KTCI-TV . . . . . St. Paul, MN (17)
KTCW . . . . . Roseburg, OR (46)
KTDO . . . . . Las Cruces, NM (48)
†KTEH . . . . . San Jose, CA (54)
†KTEJ . . . . . Jonesboro, AR (19)
KTEL-TV . . . . . Carlsbad, NM (25)
KTEN . . . . . Ada, OK (10)
KTFD-TV . . . . . Boulder, CO (14)
KTFF-TV . . . . . Porterville, CA (61)
KTFK-TV . . . . . Stockton, CA (64)
KTFN . . . . . El Paso, TX (65)
KTFQ-TV . . . . . Albuquerque, NM (14)
KTGF . . . . . Great Falls, MT (16)
KTGM . . . . . Tamuning, GU (14)
KTHV . . . . . Little Rock, AR (11)
†KTIN . . . . . Fort Dodge, IA (21)
KTIV . . . . . Sioux City, IA (4)
KTKA-TV . . . . . Topeka, KS (49)
KTLA-TV . . . . . Los Angeles, CA (5)
KTLL-TV . . . . . Durango, CO (33)
KTLM . . . . . Rio Grande City, TX (40)
KTLN-TV . . . . . Novato, CA (68)
KTMD . . . . . Galveston, TX (47)
KTMF . . . . . Missoula, MT (23)
KTMW . . . . . Salt Lake City, UT (20)
KTNC-TV . . . . . Concord, CA (42)
†KTNE-TV . . . . . Alliance, NE (13)
KTNL-TV . . . . . Sitka, AK (13)
KTNV . . . . . Las Vegas, NV (13)
KTNW . . . . . Richland, WA (31)
†KTOO-TV . . . . . Juneau, AK (3)
KTPX . . . . . Okmulgee, OK (44)
KTRE . . . . . Lufkin, TX (9)
KTRG . . . . . Del Rio, TX (10)
KTRK-TV . . . . . Houston, TX (13)
KTRV-TV . . . . . Nampa, ID (12)
†KTSC . . . . . Pueblo, CO (8)
†KTSD-TV . . . . . Pierre, SD (10)
KTSF . . . . . San Francisco, CA (26)
KTSM-TV . . . . . El Paso, TX (9)
KTTC . . . . . Rochester, MN (10)
KTTM . . . . . Huron, SD (12)
KTTU-TV . . . . . Tucson, AZ (18)
KTTV . . . . . Los Angeles, CA (11)
KTTW . . . . . Sioux Falls, SD (17)

KTUL . . . . . Tulsa, OK (8)
KTUU-TV . . . . . Anchorage, AK (2)
KTUW-DT . . . . . Scottsbluff, NE (16
KTUZ-TV . . . . . Shawnee, OK (30)
KTVA . . . . . Anchorage, AK (11)
KTVB . . . . . Boise, ID (7)
KTVC . . . . . Roseburg, OR (36)
KTVD . . . . . Denver, CO (20)
KTVE . . . . . El Dorado, AR (10)
KTVF . . . . . Fairbanks, AK (11)
KTVG . . . . . Grand Island, NE (17)
KTVH . . . . . Helena, MT (12)
KTVI . . . . . St. Louis, MO (2)
KTVK . . . . . Phoenix, AZ (3)
KTVL . . . . . Medford, OR (10)
KTVM . . . . . Butte, MT (6)
KTVN . . . . . Reno, NV (2)
KTVO . . . . . Kirksville, MO (3)
KTVQ . . . . . Billings, MT (2)
†KTVR . . . . . La Grande, OR (13)
KTVT . . . . . Fort Worth, TX (11)
KTVU . . . . . Oakland, CA (2)
KTVW-TV . . . . . Phoenix, AZ (33)
KTVX . . . . . Salt Lake City, UT (4)
KTVZ . . . . . Bend, OR (21)
KTWO-TV . . . . . Casper, WY (2)
†KTWU . . . . . Topeka, KS (11)
KTXA . . . . . Fort Worth, TX (21)
KTXH . . . . . Houston, TX (20)
KTXL . . . . . Sacramento, CA (40)
KTXS-TV . . . . . Sweetwater, TX (12)
†KTXT-TV . . . . . Lubbock, TX (5)

†KUAC-TV . . . . . Fairbanks, AK (9)
KUAM-TV . . . . . Agana, GU (8)
†KUAS-TV . . . . . Tucson, AZ (27)
†KUAT-TV . . . . . Tucson, AZ (6)
KUBD . . . . . Ketchikan, AK (4)
KUCW . . . . . Ogden, UT (30)
†KUED . . . . . Salt Lake City, UT (7)
†KUEN . . . . . Ogden, UT (9)
†KUES-DT . . . . . Richfield, UT (19)
†KUEW-DT . . . . . St. George, UT (18)
*†KUFM-TV . . . . . Missoula, MT (11)
†KUHT . . . . . Houston, TX (8)
†KUID-TV . . . . . Moscow, ID (12)
KULR-TV . . . . . Billings, MT (8)
KUMV-TV . . . . . Williston, ND (8)
KUNO-TV . . . . . Fort Bragg, CA (8)
KUNP . . . . . La Grande, OR (16)
KUNS-TV . . . . . Bellevue, WA (51)
*KUOK . . . . . Woodward, OK (35)
†KUON-TV . . . . . Lincoln, NE (12)
KUPB . . . . . Midland, TX (18)
KUPK-TV . . . . . Garden City, KS (13)
KUPN . . . . . Sterling, CO (3)
KUPT . . . . . Hobbs, NM (29)
KUPU . . . . . Waimanalo, HI (56)
KUPX . . . . . Provo, UT (16)
KUSA-TV . . . . . Denver, CO (9)
†KUSD-TV . . . . . Vermillion, SD (2)
KUSG . . . . . St. George, UT (12)
KUSI-TV . . . . . San Diego, CA (51)
†KUSM . . . . . Bozeman, MT (9)
KUTF . . . . . Logan, UT (12)
KUTH . . . . . Provo, UT (32)
KUTP . . . . . Phoenix, AZ (45)
KUTV . . . . . Salt Lake City, UT (2)
KUVE-TV . . . . . Green Valley, AZ (46)
KUVI-TV . . . . . Bakersfield, CA (45)
KUVN-TV . . . . . Garland, TX (23)
KUVS-TV . . . . . Modesto, CA (19)

KVAL-TV . . . . . Eugene, OR (13)
KVAW . . . . . Eagle Pass, TX (16)
KVBC . . . . . Las Vegas, NV (3)
†KVCR-TV . . . . . San Bernardino, CA (24)
KVCT . . . . . Victoria, TX (19)
KVCW . . . . . Las Vegas, NV (33)
KVDA . . . . . San Antonio, TX (60)
KVEA . . . . . Corona, CA (52)
KVEO . . . . . Brownsville, TX (23)
KVEW . . . . . Kennewick, WA (42)
KVHP . . . . . Lake Charles, LA (29)
KVIA-TV . . . . . El Paso, TX (7)
†KVIE . . . . . Sacramento, CA (6)
KVIH-TV . . . . . Clovis, NM (12)
KVII-TV . . . . . Amarillo, TX (7)
KVIQ . . . . . Eureka, CA (6)
KVLY-TV . . . . . Fargo, ND (11)
KVMD-DT . . . Twentynine Palms, CA (23)
KVMY . . . . . Las Vegas, NV (21)
KVNV . . . . . Ely, NV (3)
KVOA . . . . . Tucson, AZ (4)
KVOS-TV . . . . . Bellingham, WA (12)
†KVPT . . . . . Fresno, CA (18)
KVRR . . . . . Fargo, ND (15)
KVTH . . . . . Hot Springs, AR (26)
KVTJ . . . . . Jonesboro, AR (48)
KVTN . . . . . Pine Bluff, AR (25)
KVTV . . . . . Laredo, TX (13)
KVUE . . . . . Austin, TX (24)
KVVU-TV . . . . . Henderson, NV (5)
KVYE . . . . . El Centro, CA (7)

KWAB-TV . . . . . Big Spring, TX (4)
KWBA . . . . . Sierra Vista, AZ (58)
KWBF . . . . . Little Rock, AR (42)
KWBM . . . . . Harrison, AR (31)
†KWBN . . . . . Honolulu, HI (44)
KWBQ . . . . . Santa Fe, NM (19)
†KWBU-TV . . . . . Waco, TX (34)
KWCH-TV . . . . . Hutchinson, KS (12)
†KWCM-TV . . . . . Appleton, MN (10)
†KWDK-DT . . . . . Tacoma, WA (42)
KWES-TV . . . . . Odessa, TX (9)
†KWET . . . . . Cheyenne, OK (12)
KWEX-TV . . . . . San Antonio, TX (41)
KWGN-TV . . . . . Denver, CO (2)
KWHB . . . . . Tulsa, OK (47)
KWHD . . . . . Castle Rock, CO (53)
KWHE . . . . . Honolulu, HI (14)
KWHH . . . . . Hilo, HI (14)
KWHM . . . . . Wailuku, HI (21)
KWHY-TV . . . . . Los Angeles, CA (22)
KWKB . . . . . Iowa City, IA (20)
KWKT . . . . . Waco, TX (44)
KWNB-TV . . . . . Hayes Center, NE (6)
KWNV . . . . . Winnemucca, NV (7)
KWOG . . . . . Springdale, AR (57)
KWPX . . . . . Bellevue, WA (33)
KWQC-TV . . . . . Davenport, IA (6)
KWSD . . . . . Sioux Falls, SD (36)
†KWSE . . . . . Williston, ND (4)
†KWSU-TV . . . . . Pullman, WA (10)
KWTV . . . . . Oklahoma City, OK (9)
KWTX-TV . . . . . Waco, TX (10)
KWWF . . . . . Waterloo, IA (22)
KWWL . . . . . Waterloo, IA (7)
KWWT . . . . . Odessa, TX (30)
KWYB . . . . . Butte, MT (18)
†KWYP-TV . . . . . Laramie, WY (8)

KXAM-TV . . . . . Llano, TX (14)

KXAN-TV . . . . . Austin, TX (36)
KXAS-TV. . . . . Fort Worth, TX (5)
KXGN-TV . . . . . Glendive, MT (5)
KXII . . . . . Sherman, TX (12)
KXJB-TV. . . . . Valley City, ND (4)
KXLA . . . . Rancho Palos Verdes, CA (44)
KXLF-TV . . . . . Butte, MT (4)
KXLN-TV. . . . . Rosenberg, TX (45)
KXLT-TV. . . . . Rochester, MN (47)
KXLY-TV . . . . . Spokane, WA (4)
KXMA-TV . . . . . Dickinson, ND (2)
KXMB-TV . . . . . Bismarck, ND (12)
KXMC-TV . . . . . Minot, ND (13)
KXMD-TV . . . . . Williston, ND (11)
KXND . . . . . Minot, ND (24)
†KXNE-TV . . . . . Norfolk, NE (19)
KXRM-TV . . . . Colorado Springs, CO (21)
KXTF . . . . . Twin Falls, ID (35)
KXTV. . . . . Sacramento, CA (10)
KXTX-TV . . . . . Dallas, TX (39)
KXVA . . . . . Abilene, TX (15)
KXVO . . . . . Omaha, NE (15)
KXXV . . . . . Waco, TX (25)

KYES-TV . . . . . Anchorage, AK (5)
†KYIN . . . . . Mason City, IA (24)
KYLE . . . . . Bryan, TX (28)
KYMA. . . . . Yuma, AZ (11)
†KYNE-TV . . . . . Omaha, NE (26)
KYOU-TV. . . . . Ottumwa, IA (15)
KYTV . . . . . Springfield, MO (3)
KYTX . . . . . Nacogdoches, TX (19)
†KYUK-TV . . . . . Bethel, AK (4)
KYUS-TV. . . . . Miles City, MT (3)
†KYVE . . . . . Yakima, WA (47)
KYW-TV . . . . . Philadelphia, PA (3)

KZJL . . . . . Houston, TX (61)
†KZSD-TV . . . . . Martin, SD (8)
KZTV . . . . . Corpus Christi, TX (10)

W

WAAY-TV . . . . . Huntsville, AL (31)
WABC-TV. . . . . New York, NY (7)
WABG-TV . . . . . Greenwood, MS (6)
WABI-TV . . . . . Bangor, ME (5)
WABM . . . . . Birmingham, AL (68)
†WABW-TV . . . . . Pelham, GA (14)
WACH . . . . . Columbia, SC (57)
†WACS-TV . . . . . Dawson, GA (25)
WACX-DT . . . . . Leesburg, FL (40)
WACY . . . . . Appleton, WI (32)
WADL . . . . . Mount Clemens, MI (38)
WAFB . . . . . Baton Rouge, LA (9)
WAFF . . . . . Huntsville, AL (48)
WAGA . . . . . Atlanta, GA (5)
WAGM-TV. . . . . Presque Isle, ME (8)
WAGT . . . . . Augusta, GA (26)
WAGV . . . . . Harlan, KY (44)
†WAIQ . . . . . Montgomery, AL (26)
WAKA . . . . . Selma, AL (8)
WALA-TV . . . . . Mobile, AL (10)
WALB . . . . . Albany, GA (10)
WAMI-TV. . . . . Hollywood, FL (69)
WAND . . . . . Decatur, IL (17)
WANE-TV . . . . . Fort Wayne, IN (15)
WAOE . . . . . Peoria, IL (59)
WAOW-TV . . . . . Wausau, WI (9)
WAPA-TV. . . . . San Juan, PR (4)
WAPT . . . . . Jackson, MS (16)
WAQP . . . . . Saginaw, MI (49)
†WATC . . . . . Atlanta, GA (57)
WATE-TV . . . . . Knoxville, TN (6)
WATL . . . . . Atlanta, GA (36)
WATM-TV. . . . . Altoona, PA (23)
WAVE. . . . . Louisville, KY (3)
WAVY-TV . . . . . Portsmouth, VA (10)
WAWD . . . . . Fort Walton Beach, FL (58)
WAWS . . . . . Jacksonville, FL (30)
WAXN-TV . . . . . Kannapolis, NC (64)
WAZE-TV. . . . . Madisonville, KY (19)

WBAL-TV. . . . . Baltimore, MD (11)
WBAY-TV . . . . . Green Bay, WI (2)
WBBH-TV. . . . . Fort Myers, FL (20)
WBBJ-TV . . . . . Jackson, TN (7)
WBBM-TV . . . . . Chicago, IL (2)
†WBCC . . . . . Cocoa, FL (68)
WBDT . . . . . Springfield, OH (26)
WBFF. . . . . Baltimore, MD (45)
WBFS-TV . . . . . Miami, FL (33)
†WBGU-TV . . . . . Bowling Green, OH (27)
WBIF. . . . . Marianna, FL (51)
WBIH . . . . . Selma, AL (29)
WBIJ . . . . . Crandon, WI (4)
†WBIQ . . . . . Birmingham, AL (10)
WBIR-TV. . . . . Knoxville, TN (10)
WBKB-TV . . . . . Alpena, MI (11)
WBKI-TV . . . . . Campbellsville, KY (34)
WBKO . . . . . Bowling Green, KY (13)
WBKP . . . . . Calumet, MI (5)
WBMM . . . . . Tuskegee, AL (22)
WBNA . . . . . Louisville, KY (21)
WBNG-TV . . . . . Binghamton, NY (12)
WBNS-TV . . . . . Columbus, OH (10)
WBNX-TV. . . . . Akron, OH (55)
WBOC-TV. . . . . Salisbury, MD (16)
WBOY-TV . . . . . Clarksburg, WV (12)
WBPG. . . . . Gulf Shores, AL (55)
WBPH-TV . . . . . Bethlehem, PA (60)
WBPX. . . . . Boston, MA (68)
†WBRA-TV . . . . . Roanoke, VA (15)
WBRC . . . . . Birmingham, AL (6)
WBRE-TV . . . . . Wilkes-Barre, PA (28)
WBRZ-TV . . . . . Baton Rouge, LA (2)
WBSF. . . . . Bay City, MI (46)
WBTV. . . . . Charlotte, NC (3)
WBTW . . . . . Florence, SC (13)
WBUI . . . . . Decatur, IL (23)
WBUP . . . . . Ishpeming, MI (10)
WBUW . . . . . Janesville, WI (57)
WBUY-TV . . . . . Holly Springs, MS (40)
WBXX-TV . . . . . Crossville, TN (20)
WBZ-TV . . . . . Boston, MA (4)

WCAU . . . . . Philadelphia, PA (10)
*WCAV . . . . . Charlottesville, VA (19)
WCAX-TV . . . . . Burlington, VT (3)
†WCBB . . . . . Augusta, ME (10)
WCBD-TV . . . . . Charleston, SC (2)
WCBI-TV . . . . . Columbus, MS (4)
WCBS-TV. . . . . New York, NY (2)
WCCB . . . . . Charlotte, NC (18)
WCCO-TV . . . . . Minneapolis, MN (4)
WCCU . . . . . Urbana, IL (27)
WCCV-TV. . . . . Arecibo, PR (54)
WCDC-TV. . . . . Adams, MA (19)
†WCES-TV . . . . . Wrens, GA (20)
†WCET . . . . . Cincinnati, OH (48)
†WCEU . . . . . New Smyrna Beach, FL (15)
†WCFE-TV . . . . . Plattsburgh, NY (57)
WCFN. . . . . Springfield, IL (49)
WCFT-TV . . . . . Tuscaloosa, AL (33)
WCGV-TV . . . . . Milwaukee, WI (24)
WCHS-TV . . . . . Charleston, WV (8)
WCIA . . . . . Champaign, IL (3)
†WCIQ . . . Mount Cheaha State Park, AL (7)
WCIU-TV . . . . . Chicago, IL (26)
WCIV . . . . . Charleston, SC (4)
WCJB-TV. . . . . Gainesville, FL (20)
WCLF . . . . . Clearwater, FL (22)
WCLJ-TV . . . . . Bloomington, IN (42)
†WCLP-TV . . . . . Chatsworth, GA (18)
WCMH-TV. . . . . Columbus, OH (4)
†WCML. . . . . Alpena, MI (6)
†WCMU-TV. . . . . Mount Pleasant, MI (14)
†WCMV . . . . . Cadillac, MI (27)
†WCMW . . . . . Manistee, MI (21)
WCNC-TV . . . . . Charlotte, NC (36)
†WCNY-TV . . . . . Syracuse, NY (24)
WCOV-TV . . . . . Montgomery, AL (20)
†WCPB . . . . . Salisbury, MD (28)
WCPO-TV . . . . . Cincinnati, OH (9)
WCPX . . . . . Chicago, IL (38)
WCSC-TV . . . . . Charleston, SC (5)
WCSH. . . . . Portland, ME (6)
†WCTE . . . . . Cookeville, TN (22)
WCTI-TV . . . . . New Bern, NC (12)
WCTV . . . . . Thomasville, GA (6)
WCTX . . . . . New Haven, CT (59)
WCVB-TV . . . . . Boston, MA (5)
†WCVE-TV . . . . . Richmond, VA (23)
WCVI-TV . . . . . Christiansted, VI (39)
†WCVN-TV . . . . . Covington, KY (54)
†WCVW . . . . . Richmond, VA (57)
WCWG . . . . . Lexington, NC (20)
WCWJ . . . . . Jacksonville, FL (17)
WCWN . . . . . Schenectady, NY (45)
WCYB-TV . . . . . Bristol, VA (5)

WDAF-TV . . . . . Kansas City, MO (4)
WDAM-TV. . . . . Laurel, MS (7)
WDAY-TV . . . . . Fargo, ND (6)
WDAZ-TV. . . . . Devils Lake, ND (8)
WDBB . . . . . Bessemer, AL (17)
WDBD . . . . . Jackson, MS (40)
WDBJ. . . . . Roanoke, VA (7)
WDCA . . . . . Washington, DC (20)
†WDCP-TV . . . . University Center, MI (19)
†WDCQ-TV. . . . . Bad Axe, MI (35)
WDCW . . . . . Washington, DC (50)
WDEF-TV . . . . . Chattanooga, TN (12)
WDFX-TV . . . . . Ozark, AL (34)
WDHN. . . . . Dothan, AL (18)
WDHS . . . . . Iron Mountain, MI (8)
WDIO-TV . . . . . Duluth, MN (10)
†WDIQ . . . . . Dozier, AL (2)
WDIV-TV. . . . . Detroit, MI (4)
WDJT-TV. . . . . Milwaukee, WI (58)
WDKA . . . . . Paducah, KY (49)
WDKY-TV. . . . . Danville, KY (56)
WDLI-TV . . . . . Canton, OH (17)
†WDPB . . . . . Seaford, DE (64)
WDPX . . . . . Vineyard Haven, MA (58)
WDRB. . . . . Louisville, KY (41)
WDRL-TV. . . . . Danville, VA (24)
†WDSE-TV. . . . . Duluth, MN (8)
WDSI-TV. . . . . Chattanooga, TN (61)
WDSU . . . . . New Orleans, LA (6)
†WDTI . . . . . Indianapolis, IN (69)
WDTN . . . . . Dayton, OH (2)
WDTV . . . . . Weston, WV (5)
WDWL . . . . . Bayamon, PR (36)

†WEAO . . . . . Akron, OH (49)
WEAR-TV . . . . . Pensacola, FL (3)
WEAU-TV. . . . . Eau Claire, WI (13)
†WEBA-TV . . . . . Allendale, SC (14)
WECN . . . . . Naranjito, PR (64)
WECT . . . . . Wilmington, NC (6)
†WEDH . . . . . Hartford, CT (24)
†WEDN . . . . . Norwich, CT (53)
†WEDU . . . . . Tampa, FL (3)
†WEDW . . . . . Bridgeport, CT (49)
†WEDY . . . . . New Haven, CT (65)
WEEK-TV . . . . . Peoria, IL (25)
WEHT . . . . . Evansville, IN (25)
†WEIQ. . . . . Mobile, AL (42)
†WEIU-TV . . . . . Charleston, IL (51)
†WEKW-TV . . . . . Keene, NH (52)
WELF-TV. . . . . Dalton, GA (23)
†WELU . . . . . Aguadilla, PR (32)
WEMT . . . . . Greeneville, TN (39)
†WENH-TV . . . . . Durham, NH (11)
WENY-TV. . . . . Elmira, NY (36)
WEPX. . . . . Greenville, NC (38)
WESH . . . . . Daytona Beach, FL (2)
†WETA-TV. . . . . Washington, DC (26)
†WETK. . . . . Burlington, VT (33)
WETM-TV . . . . . Elmira, NY (18)
†WETP-TV . . . . . Sneedville, TN (2)
WEUX . . . . . Chippewa Falls, WI (48)
WEVV . . . . . Evansville, IN (44)
WEWS-TV . . . . . Cleveland, OH (5)
WEYI-TV . . . . . Saginaw, MI (25)

WFAA-TV . . . . . Dallas, TX (8)
WFBD-DT. . . . . Destin, FL (48)
WFDC-TV . . . . . Arlington, VA (14)
*WFFF-TV . . . . . Burlington, VT (44)
WFFT-TV. . . . . Fort Wayne, IN (55)
WFGC . . . . . Palm Beach, FL (61)
WFGX . . . . . Fort Walton Beach, FL (35)
WFIE . . . . . Evansville, IN (14)
†WFIQ. . . . . Florence, AL (36)
WFLA-TV . . . . . Tampa, FL (8)
WFLD . . . . . Chicago, IL (32)
WFLI-TV . . . . . Cleveland, TN (53)
WFLX . . . . . West Palm Beach, FL (29)
†WFME-TV . . . . . West Milford, NJ (66)
WFMJ-TV . . . . . Youngstown, OH (21)
WFMY-TV . . . . . Greensboro, NC (2)
WFMZ-TV. . . . . Allentown, PA (69)
WFOR-TV . . . . . Miami, FL (4)
†WFPT. . . . . Frederick, MD (62)
WFPX . . . . . Fayetteville, NC (62)
WFQX-TV . . . . . Cadillac, MI (33)
WFRV-TV . . . . . Green Bay, WI (5)
WFSB . . . . . Hartford, CT (3)
†WFSG . . . . . Panama City, FL (56)
†WFSU-TV . . . . . Tallahassee, FL (11)
WFTC . . . . . Minneapolis, MN (29)
WFTS-TV. . . . . Tampa, FL (28)
WFTT-TV. . . . . Tampa, FL (50)
WFTV. . . . . Orlando, FL (9)
WFTX. . . . . Cape Coral, FL (36)
WFTY-TV . . . . . Smithtown, NY (67)
†WFUM . . . . . Flint, MI (28)
WFUP. . . . . Vanderbilt, MI (45)
WFUT-TV . . . . . Newark, NJ (68)
†WFWA . . . . . Fort Wayne, IN (39)
WFXB . . . . . Myrtle Beach, SC (43)

WFXG . . . . . Augusta, GA (54)
WFXI . . . . . Morehead City, NC (8)
WFXL . . . . . Albany, GA (31)
WFXP . . . . . Erie, PA (66)
WFXR-TV . . . . . Roanoke, VA (27)
WFXS . . . . . Wittenberg, WI (55)
WFXT . . . . . Boston, MA (25)
WFXU. . . . . Live Oak, FL (57)
WFXV . . . . . Utica, NY (33)
WFXW . . . . . Terre Haute, IN (38)
†WFYI . . . . . Indianapolis, IN (20)

WGAL . . . . . Lancaster, PA (8)
WGBA . . . . . Green Bay, WI (26)
WGBC . . . . . Meridian, MS (30)
†WGBH-TV . . . . . Boston, MA (2)
WGBO-TV . . . . . Joliet, IL (66)
†WGBX-TV . . . . . Boston, MA (44)
†WGBY-TV . . . . . Springfield, MA (57)
WGCB-TV . . . . . Red Lion, PA (49)
WGCL-TV . . . . . Atlanta, GA (46)
†WGCU . . . . . Fort Myers, FL (30)
WGEM-TV . . . . . Quincy, IL (10)
WGEN-TV . . . . . Key West, FL (8)
WGFL . . . . . High Springs, FL (53)
WGGB-TV . . . . . Springfield, MA (40)
WGGN-TV . . . . . Sandusky, OH (52)
WGGS-TV. . . . . Greenville, SC (16)
WGHP . . . . . High Point, NC (8)
†WGIQ . . . . . Louisville, AL (43)
WGMB . . . . . Baton Rouge, LA (44)
WGME-TV . . . . . Portland, ME (13)
WGNM . . . . . Macon, GA (64)
WGNO . . . . . New Orleans, LA (26)
WGNT . . . . . Portsmouth, VA (27)
WGN-TV . . . . . Chicago, IL (9)
†WGPT . . . . . Oakland, MD (36)
WGPX . . . . . Burlington, NC (16)
WGRZ-TV . . . . . Buffalo, NY (2)
WGSA . . . . . Baxley, GA (34)
†WGTE-TV . . . . . Toledo, OH (30)
WGTQ . . . . . Sault Ste. Marie, MI (8)
WGTU . . . . . Traverse City, MI (29)
†WGTV. . . . . Athens, GA (8)
WGTW-TV . . . . . Burlington, NJ (48)
†WGVK . . . . . Kalamazoo, MI (52)
†WGVU-TV . . . . . Grand Rapids, MI (35)
WGXA . . . . . Macon, GA (24)

WHAG-TV . . . . . Hagerstown, MD (25)
WHAM-TV . . . . . Rochester, NY (13)
WHAS-TV . . . . . Louisville, KY (11)
†WHA-TV . . . . . Madison, WI (21)
WHBF-TV . . . . . Rock Island, IL (4)
WHBQ-TV . . . . . Memphis, TN (13)
WHBR . . . . . Pensacola, FL (33)
WHDF . . . . . Florence, AL (15)
WHDH-TV . . . . . Boston, MA (7)
*WHDT-DT . . . . . Stuart, FL (59)
WHEC-TV . . . . . Rochester, NY (10)
WHFT-TV . . . . . Miami, FL (45)
WHIO-TV . . . . . Dayton, OH (7)
†WHIQ . . . . . Huntsville, AL (25)
WHIZ-TV . . . . . Zanesville, OH (18)
WHKY-TV. . . . . Hickory, NC (14)
†WHLA-TV . . . . . La Crosse, WI (31)
WHLT . . . . . Hattiesburg, MS (22)
WHLV-TV. . . . . Cocoa, FL (52)
WHMB-TV . . . . . Indianapolis, IN (40)
†WHMC . . . . . Conway, SC (23)
WHME-TV . . . . . South Bend, IN (46)
WHMM-DT . . . . . Hammond, LA (42)
WHNO . . . . . New Orleans, LA (20)
WHNS . . . . . Greenville, SC (21)
WHNT-TV . . . . . Huntsville, AL (19)
WHOI . . . . . Peoria, IL (19)
WHO-TV . . . . . Des Moines, IA (13)
WHP-TV . . . . . Harrisburg, PA (21)
WHPX . . . . . New London, CT (26)
WHRE . . . . . Virginia Beach, VA (21)
*†WHRM-TV . . . . . Wausau, WI (20)
†WHRO-TV . . . . Hampton-Norfolk, VA (15)
WHSG-TV. . . . . Monroe, GA (63)
WHSV-TV . . . . . Harrisonburg, VA (3)
†WHTJ. . . . . Charlottesville, VA (41)
WHTM-TV . . . . . Harrisburg, PA (27)
WHTN. . . . . Murfreesboro, TN (39)
WHTV . . . . . Jackson, MI (18)
†WHUT-TV . . . . . Washington, DC (32)
*†WHWC-TV . . . . . Menomonie, WI (28)
†WHYY-TV . . . . . Wilmington, DE (12)

WIAT . . . . . Birmingham, AL (42)
WIBW-TV . . . . . Topeka, KS (13)
WICD. . . . . Champaign, IL (15)
WICS . . . . . Springfield, IL (20)
WICU-TV . . . . . Erie, PA (12)
WICZ-TV . . . . . Binghamton, NY (40)
WIDP . . . . . Guayama, PR (46)
WIFR . . . . . Freeport, IL (23)
†WIIQ . . . . . Demopolis, AL (41)
†WILL-TV . . . . . Urbana, IL (12)
WILX-TV . . . . . Onondaga, MI (10)
WINK-TV . . . . . Fort Myers, FL (11)
WINM . . . . . Angola, IN (63)
†WIPB. . . . . Muncie, IN (49)
†WIPM-TV . . . . . Mayaguez, PR (3)
†WIPR-TV . . . . . San Juan, PR (6)
WIPX . . . . . Bloomington, IN (63)
WIRS. . . . . Yauco, PR (42)
WIRT. . . . . Hibbing, MN (13)
WIS . . . . . Columbia, SC (10)
WISC-TV . . . . . Madison, WI (3)
WISE-TV . . . . . Fort Wayne, IN (33)
WISH-TV . . . . . Indianapolis, IN (8)
WISN-TV. . . . . Milwaukee, WI (12)
†WITF-TV . . . . . Harrisburg, PA (33)
WITI . . . . . Milwaukee, WI (6)
WITN-TV. . . . . Washington, NC (7)
†WITV . . . . . Charleston, SC (7)
WIVB-TV . . . . . Buffalo, NY (4)
WIVT . . . . . Binghamton, NY (34)
WIWB . . . . . Suring, WI (14)

WJAC-TV . . . . . Johnstown, PA (6)
WJAL . . . . . Hagerstown, MD (68)
WJAR . . . . . Providence, RI (10)
WJBF . . . . . Augusta, GA (6)
WJBK . . . . . Detroit, MI (2)
WJCL. . . . . Savannah, GA (22)
†WJCT . . . . . Jacksonville, FL (7)
†WJEB-TV . . . . . Jacksonville, FL (59)
WJET-TV . . . . . Erie, PA (24)
WJFB . . . . . Lebanon, TN (66)
WJFW-TV. . . . . Rhinelander, WI (12)
WJHG-TV . . . . . Panama City, FL (7)
WJHL-TV . . . . . Johnson City, TN (11)
WJJA . . . . . Racine, WI (49)
WJKT . . . . . Jackson, TN (16)
WJLA-TV . . . . . Washington, DC (7)
WJMN-TV . . . . . Escanaba, MI (3)
†WJPM-TV . . . . . Florence, SC (33)
WJPX . . . . . San Juan, PR (24)
WJRT-TV . . . . . Flint, MI (12)
†WJSP-TV. . . . . Columbus, GA (28)
WJSU-TV . . . . . Anniston, AL (40)
WJTC. . . . . Pensacola, FL (44)
WJTV . . . . . Jackson, MS (12)
WJW. . . . . Cleveland, OH (8)
†WJWJ-TV . . . . . Beaufort, SC (16)
WJWN-TV . . . . . San Sebastian, PR (38)
WJXT . . . . . Jacksonville, FL (4)
WJXX . . . . . Orange Park, FL (25)
WJYS. . . . . Hammond, IN (62)
WJZ-TV. . . . . Baltimore, MD (13)
WJZY. . . . . Belmont, NC (46)

WKAQ-TV. . . . . San Juan, PR (2)
†WKAR-TV . . . . . East Lansing, MI (23)
†WKAS . . . . . Ashland, KY (25)
WKBD . . . . . Detroit, MI (50)
WKBN-TV . . . . . Youngstown, OH (27)
WKBS-TV . . . . . Altoona, PA (47)
WKBT . . . . . La Crosse, WI (8)
WKBW-TV . . . . . Buffalo, NY (7)
WKCF . . . . . Clermont, FL (18)
WKDH . . . . . Houston, MS (45)
WKEF . . . . . Dayton, OH (22)
†WKGB-TV . . . . . Bowling Green, KY (53)
†WKHA . . . . . Hazard, KY (35)
†WKLE . . . . . Lexington, KY (46)
†WKMA-TV . . . . . Madisonville, KY (35)
WKMG-TV . . . . . Orlando, FL (6)
†WKMJ-TV . . . . . Louisville, KY (68)
†WKMR . . . . . Morehead, KY (38)
†WKMU. . . . . Murray, KY (21)
†WKNO. . . . . Memphis, TN (10)
†WKOH. . . . . Owensboro, KY (31)
WKOI-TV . . . . . Richmond, IN (43)
†WKON . . . . . Owenton, KY (52)
†WKOP-TV . . . . . Knoxville, TN (15)
WKOW-TV . . . . . Madison, WI (27)
†WKPC-TV . . . . . Louisville, KY (15)
†WKPD . . . . . Paducah, KY (29)
†WKPI-TV . . . . . Pikeville, KY (22)
WKPT-TV . . . . . Kingsport, TN (19)
WKPV . . . . . Ponce, PR (20)
WKRC-TV . . . . . Cincinnati, OH (12)
WKRG-TV . . . . . Mobile, AL (5)
WKRN-TV. . . . . Nashville, TN (2)
†WKSO-TV . . . . . Somerset, KY (29)
WKTC . . . . . Sumter, SC (63)
WKTV. . . . . Utica, NY (2)
WKYC-TV . . . . . Cleveland, OH (3)
WKYT-TV . . . . . Lexington, KY (27)
†WKYU-TV . . . . . Bowling Green, KY (24)
†WKZT-TV . . . . . Elizabethtown, KY (23)

†WLAE-TV. . . . . New Orleans, LA (32)
WLAJ . . . . . Lansing, MI (53)
WLAX. . . . . La Crosse, WI (25)
WLBT . . . . . Jackson, MS (3)
WLBZ. . . . . Bangor, ME (2)
†WLED-TV. . . . . Littleton, NH (49)
*†WLEF-TV . . . . . Park Falls, WI (36)
WLEX-TV . . . . . Lexington, KY (18)
WLFB . . . . . Bluefield, WV (40)
WLFG-DT . . . . . Grundy, VA (49)
WLFI-TV . . . . . Lafayette, IN (18)
WLFL . . . . . Raleigh, NC (22)
WLGA . . . . . Opelika, AL (66)
WLII. . . . . Caguas, PR (11)
WLIO . . . . . Lima, OH (35)
†WLIW . . . . . Garden City, NY (21)
WLJC-DT . . . . . Beattyville, KY (7)
†WLJT . . . . . Lexington, TN (11)
WLKY-TV . . . . . Louisville, KY (32)
WLLA . . . . . Kalamazoo, MI (64)
WLMB . . . . . Toledo, OH (40)
WLMT . . . . . Memphis, TN (30)
WLNE-TV. . . . . New Bedford, MA (6)
WLNS-TV . . . . . Lansing, MI (6)
WLNY-DT. . . . . Riverhead, NY (57)
WLOS . . . . . Asheville, NC (13)
WLOV-TV . . . . . West Point, MS (27)
WLOX. . . . . Biloxi, MS (13)
†WLPB-TV . . . . . Baton Rouge, LA (27)
WLPX-TV . . . . . Charleston, WV (29)
†WLRN-TV. . . . . Miami, FL (17)
WLS-TV . . . . . Chicago, IL (7)
WLTV. . . . . Miami, FL (23)
WLTX . . . . . Columbia, SC (19)
WLTZ . . . . . Columbus, GA (38)
WLUC-TV . . . . . Marquette, MI (6)
WLUK-TV. . . . . Green Bay, WI (11)
WLVI-TV . . . . . Cambridge, MA (56)
†WLVT-TV . . . . . Allentown, PA (39)
WLWC . . . . . New Bedford, MA (28)
WLWT . . . . . Cincinnati, OH (5)
WLXI-TV . . . . . Greensboro, NC (61)
WLYH-TV. . . . . Lancaster, PA (15)

†WMAB-TV . . . . Mississippi State, MS (2)
†WMAE-TV . . . . . Booneville, MS (12)
†WMAH-TV . . . . . Biloxi, MS (19)
WMAK-DT . . . . . Knoxville, TN (7)
†WMAO-TV . . . . . Greenwood, MS (23)
WMAQ-TV . . . . . Chicago, IL (5)
WMAR-TV . . . . . Baltimore, MD (2)
†WMAU-TV . . . . . Bude, MS (17)
†WMAV-TV . . . . . Oxford, MS (18)
†WMAW-TV . . . . . Meridian, MS (14)
WMAZ-TV . . . . . Macon, GA (13)
WMBB . . . . . Panama City, FL (13)
WMBC-TV. . . . . Newton, NJ (63)
WMBD-TV. . . . . Peoria, IL (31)
WMCF-TV . . . . . Montgomery, AL (45)
*WMCN-DT . . . . . Atlantic City, NJ (44)
WMC-TV . . . . . Memphis, TN (5)
WMDN . . . . . Meridian, MS (24)
WMDT . . . . . Salisbury, MD (47)
†WMEA-TV . . . . . Biddeford, ME (26)
†WMEB-TV . . . . . Orono, ME (12)
†WMEC . . . . . Macomb, IL (22)
†WMED-TV . . . . . Calais, ME (13)
WMEI . . . . . Aricebo, PR (60)
†WMEM-TV . . . . . Presque Isle, ME (10)
WMFD-TV . . . . . Mansfield, OH (68)
†WMFE-TV . . . . . Orlando, FL (24)
WMFP . . . . . Lawrence, MA (62)
WMGM-TV . . . . . Wildwood, NJ (40)
WMGT-TV . . . . . Macon, GA (41)
†WMHT. . . . . Schenectady, NY (17)
WMMP . . . . . Charleston, SC (36)
WMOR-TV . . . . . Lakeland, FL (32)
†WMPB . . . . . Baltimore, MD (67)
†WMPN-TV . . . . . Jackson, MS (29)
†WMPT . . . . . Annapolis, MD (22)
WMPV-TV . . . . . Mobile, AL (21)
WMQF . . . . . Marquette, MI (19)
WMSN-TV . . . . . Madison, WI (47)
†WMSY-TV . . . . . Marion, VA (52)
†WMTJ. . . . . Fajardo, PR (40)
WMTV . . . . . Madison, WI (15)

WMTW-TV . . . . . Poland Spring, ME (8)
†WMUM-TV . . . . . Cochran, GA (29)
WMUR-TV . . . . . Manchester, NH (9)
†WMVS . . . . . Milwaukee, WI (10)
†WMVT . . . . . Milwaukee, WI (36)
WMYA-TV . . . . . Anderson, SC (40)
WMYD . . . . . Detroit, MI (20)
WMYO . . . . . Salem, IN (58)
WMYT-TV . . . . . Rock Hill, SC (55)
WMYV . . . . . Greensboro, NC (48)

WNAB . . . . . Nashville, TN (58)
WNAC-TV . . . . . Providence, RI (64)
WNBC . . . . . New York, NY (4)
WNCF . . . . . Montgomery, AL (32)
WNCN . . . . . Goldsboro, NC (17)
WNCT-TV . . . . . Greenville, NC (9)
WNDU-TV . . . . . South Bend, IN (16)
WNDY-TV . . . . . Marion, IN (23)
†WNED-TV . . . . . Buffalo, NY (17)
WNEG-TV . . . . . Toccoa, GA (32)
†WNEH . . . . . Greenwood, SC (38)
WNEM-TV . . . . . Bay City, MI (5)
†WNEO . . . . . Alliance, OH (45)
WNEP-TV . . . . . Scranton, PA (16)
†WNET . . . . . Newark, NJ (13)
WNEU . . . . . Merrimack, NH (60)
WNGS . . . . . Springville, NY (67)
†WNIN . . . . . Evansville, IN (9)
†WNIT . . . . . South Bend, IN (34)
†WNJB . . . . . New Brunswick, NJ (58)
†WNJN . . . . . Montclair, NJ (50)
†WNJS . . . . . Camden, NJ (23)
†WNJT . . . . . Trenton, NJ (52)
WNJU . . . . . Linden, NJ (47)
WNJX-TV . . . . . Mayaguez, PR (22)
WNKY . . . . . Bowling Green, KY (40)
WNLO . . . . . Buffalo, NY (23)
†WNMU . . . . . Marquette, MI (13)
WNNE . . . . . Hartford, VT (31)
WNOL-TV . . . . . New Orleans, LA (38)
†WNPB-TV . . . . . Morgantown, WV (24)
†WNPI-TV . . . . . Norwood, NY (18)
†WNPT . . . . . Nashville, TN (8)
WNPX . . . . . Cookeville, TN (28)
†WNSC-TV . . . . . Rock Hill, SC (30)
†WNTV . . . . . Greenville, SC (29)
WNTZ . . . . . Natchez, MS (48)
WNUV . . . . . Baltimore, MD (54)
†WNVC . . . . . Fairfax, VA (56)
†WNVT-DT . . . . . Goldvein, VA (30)
WNWO-TV . . . . . Toledo, OH (24)
WNYA . . . . . Pittsfield, MA (51)
WNYB . . . . . Jamestown, NY (26)
†WNYE-TV . . . . . New York, NY (25)
WNYI . . . . . Ithaca, NY (52)
WNYO-TV . . . . . Buffalo, NY (49)
WNYS-TV . . . . . Syracuse, NY (43)
WNYT . . . . . Albany, NY (13)
WNYW . . . . . New York, NY (5)

WOAC . . . . . Canton, OH (67)
WOAI-TV . . . . . San Antonio, TX (4)
WOAY-TV . . . . . Oak Hill, WV (4)
WOFL . . . . . Orlando, FL (35)
WOGX . . . . . Ocala, FL (51)
WOIO . . . . . Shaker Heights, OH (19)
WOI-TV . . . . . Ames, IA (5)
WOLE-TV . . . . . Aguadilla, PR (12)
WOLF-TV . . . . . Hazleton, PA (56)
WOLO-TV . . . . . Columbia, SC (25)
WOOD-TV . . . . . Grand Rapids, MI (8)
WOPX . . . . . Melbourne, FL (56)
WORA-TV . . . . . Mayaguez, PR (5)
WORO-DT . . . . . Fajardo, PR (33)
†WOSU-TV . . . . . Columbus, OH (34)
WOTF-TV . . . . . Melbourne, FL (43)
WOTV . . . . . Battle Creek, MI (41)
†WOUB-TV . . . . . Athens, OH (20)
†WOUC-TV . . . . . Cambridge, OH (44)
WOWK-TV . . . . . Huntington, WV (13)
WOWT-TV . . . . . Omaha, NE (6)

WPAN . . . . . Fort Walton Beach, FL (53)
†WPBA . . . . . Atlanta, GA (30)
WPBF . . . . . Tequesta, FL (25)
WPBN-TV . . . . . Traverse City, MI (7)
†WPBO . . . . . Portsmouth, OH (42)
†WPBS-TV . . . . . Watertown, NY (16)
†WPBT . . . . . Miami, FL (2)
†WPBY-TV . . . . . Huntington, WV (33)
WPCB-TV . . . . . Greensburg, PA (40)
WPCH-TV . . . . . Atlanta, GA (17)
WPCT . . . . . Panama City Beach, FL (46)
WPCW . . . . . Jeannette, PA (19)
WPDE-TV . . . . . Florence, SC (15)
WPEC . . . . . West Palm Beach, FL (12)
WPFO . . . . . Waterville, ME (23)
WPGA-TV . . . . . Perry, GA (58)
WPGD-TV . . . . . Hendersonville, TN (50)
WPGH-TV . . . . . Pittsburgh, PA (53)
WPGX . . . . . Panama City, FL (28)
WPHL-TV . . . . . Philadelphia, PA (17)
WPIX . . . . . New York, NY (11)
WPLG . . . . . Miami, FL (10)
WPME . . . . . Lewiston, ME (35)
WPMI-TV . . . . . Mobile, AL (15)
WPMT . . . . . York, PA (43)
WPMY . . . . . Pittsburgh, PA (22)
†WPNE . . . . . Green Bay, WI (38)
WPPX . . . . . Wilmington, DE (61)
WPRI-TV . . . . . Providence, RI (12)
WPSD-TV . . . . . Paducah, KY (6)
WPSG . . . . . Philadelphia, PA (57)
†WPSU-TV . . . . . Clearfield, PA (3)
WPTA . . . . . Fort Wayne, IN (21)
†WPTD . . . . . Dayton, OH (16)
†WPTO . . . . . Oxford, OH (14)
WPTV . . . . . West Palm Beach, FL (5)
WPTY-TV . . . . . Memphis, TN (24)
WPTZ . . . . . North Pole, NY (5)
WPVI-TV . . . . . Philadelphia, PA (6)
WPWR-TV . . . . . Gary, IN (50)
WPXA . . . . . Rome, GA (14)
WPXC-TV . . . . . Brunswick, GA (21)
WPXD . . . . . Ann Arbor, MI (31)
WPXE . . . . . Kenosha, WI (55)
WPXG . . . . . Concord, NH (21)
WPXH . . . . . Gadsden, AL (44)
WPXI . . . . . Pittsburgh, PA (11)
WPXJ-TV . . . . . Batavia, NY (51)
WPXK . . . . . Jellico, TN (54)
WPXL . . . . . New Orleans, LA (49)
WPXM . . . . . Miami, FL (35)
WPXN-TV . . . . . New York, NY (31)
WPXP . . . . . Lake Worth, FL (67)
WPXQ . . . . . Block Island, RI (69)
WPXR . . . . . Roanoke, VA (38)
WPXS . . . . . Mount Vernon, IL (13)
WPXT . . . . . Portland, ME (51)
WPXU-TV . . . . . Jacksonville, NC (35)
WPXV . . . . . Norfolk, VA (49)
WPXW . . . . . Manassas, VA (66)
*WPXX-TV . . . . . Memphis, TN (50)

WQAD-TV . . . . . Moline, IL (8)
WQCW . . . . . Portsmouth, OH (30)
†WQEC . . . . . Quincy, IL (27)
†WQED . . . . . Pittsburgh, PA (13)
†WQEX . . . . . Pittsburgh, PA (16)
WQHA . . . . . Aguada, PR (50)
WQHS-TV . . . . . Cleveland, OH (61)
†WQLN . . . . . Erie, PA (54)
WQMY . . . . . Williamsport, PA (53)
WQOW-TV . . . . . Eau Claire, WI (18)
†WQPT-TV . . . . . Moline, IL (24)
WQPX . . . . . Scranton, PA (64)
WQRF-TV . . . . . Rockford, IL (39)
†WQTO . . . . . Ponce, PR (26)

WRAL-TV . . . . . Raleigh, NC (5)
WRAY-TV . . . . . Wilson, NC (30)
WRAZ . . . . . Raleigh, NC (50)
WRBJ . . . . . Magee, MS (34)
WRBL . . . . . Columbus, GA (3)
WRBU . . . . . East St. Louis, IL (46)
WRBW . . . . . Orlando, FL (65)
WRCB-TV . . . . . Chattanooga, TN (3)
WRC-TV . . . . . Washington, DC (4)
WRDC . . . . . Durham, NC (28)
WRDQ . . . . . Orlando, FL (27)
WRDW-TV . . . . . Augusta, GA (12)
WREG-TV . . . . . Memphis, TN (3)
†WRET-TV . . . . . Spartanburg, SC (49)
WREX-TV . . . . . Rockford, IL (13)
WRFB . . . . . Carolina, PR (52)
WRGB . . . . . Schenectady, NY (6)
WRGT-TV . . . . . Dayton, OH (45)
WRIC-TV . . . . . Petersburg, VA (8)
†WRJA-TV . . . . . Sumter, SC (27)
WRJM-TV . . . . . Troy, AL (67)
WRLH-TV . . . . . Richmond, VA (35)
†WRLK-TV . . . . . Columbia, SC (35)
WRNN-DT . . . . . Kingston, NY (48)
WROC-TV . . . . . Rochester, NY (8)
WRPX . . . . . Rocky Mount, NC (47)
WRSP-TV . . . . . Springfield, IL (55)
WRTV . . . . . Indianapolis, IN (6)
WRUA . . . . . Fajardo, PR (34)
WRXY-TV . . . . . Tice, FL (49)

WSAH . . . . . Bridgeport, CT (43)
WSAV-TV . . . . . Savannah, GA (3)
WSAW-TV . . . . . Wausau, WI (7)
WSAZ-TV . . . . . Huntington, WV (3)
†WSBE-TV . . . . . Providence, RI (36)
WSBK-TV . . . . . Boston, MA (38)
†WSBN-TV . . . . . Norton, VA (47)
WSBS-TV . . . . . Key West, FL (22)
WSBT-TV . . . . . South Bend, IN (22)
WSB-TV . . . . . Atlanta, GA (2)
WSCV . . . . . Fort Lauderdale, FL (51)
†WSEC . . . . . Jacksonville, IL (14)
WSEE-TV . . . . . Erie, PA (35)
WSET-TV . . . . . Lynchburg, VA (13)
WSFA . . . . . Montgomery, AL (12)
WSFJ-TV . . . . . Newark, OH (51)
WSFL-TV . . . . . Miami, FL (39)
WSFX-TV . . . . . Wilmington, NC (26)
WSIL-TV . . . . . Harrisburg, IL (3)
†WSIU-TV . . . . . Carbondale, IL (8)
WSJU-TV . . . . . San Juan, PR (30)
WSJV . . . . . Elkhart, IN (28)
WSKA-DT . . . . . Corning, NY (30)
†WSKG-TV . . . . . Binghamton, NY (46)
WSKY-TV . . . . . Manteo, NC (4)
WSLS-TV . . . . . Roanoke, VA (10)
WSMH . . . . . Flint, MI (66)
WSMV-TV . . . . . Nashville, TN (4)
WSNS-TV . . . . . Chicago, IL (44)
WSOC-TV . . . . . Charlotte, NC (9)
WSPA-TV . . . . . Spartanburg, SC (7)
WSPX-TV . . . . . Syracuse, NY (56)
†WSRE . . . . . Pensacola, FL (23)
WSST-TV . . . . . Cordele, GA (55)
WSTE . . . . . Ponce, PR (7)
WSTM-TV . . . . . Syracuse, NY (3)
WSTR-TV . . . . . Cincinnati, OH (64)
WSUR-TV . . . . . Ponce, PR (9)
WSVI . . . . . Christiansted, VI (8)
WSVN . . . . . Miami, FL (7)
WSWB . . . . . Scranton, PA (38)
WSWG . . . . . Valdosta, GA (44)
†WSWP-TV . . . . . Grandview, WV (9)
WSYM-TV . . . . . Lansing, MI (47)
WSYR-TV . . . . . Syracuse, NY (9)
WSYT . . . . . Syracuse, NY (68)
WSYX . . . . . Columbus, OH (6)

WTAE-TV . . . . . Pittsburgh, PA (4)
WTAJ-TV . . . . . Altoona, PA ()
WTAP-TV . . . . . Parkersburg, WV (15)
WTAT-TV . . . . . Charleston, SC (24)
WTBY-TV . . . . . Poughkeepsie, NY (54)
†WTCE-TV . . . . . Fort Pierce, FL (21)
†WTCI . . . . . Chattanooga, TN (45)
WTCT . . . . . Marion, IL (27)
WTCV . . . . . San Juan, PR (18)
WTEN . . . . . Albany, NY (10)
WTEV-TV . . . . . Jacksonville, FL (47)
†WTGL . . . . . Leesburg, FL (45)
WTGS . . . . . Hardeeville, SC (28)
WTHI-TV . . . . . Terre Haute, IN (10)
WTHR . . . . . Indianapolis, IN (13)
WTIC-TV . . . . . Hartford, CT (61)
WTIN . . . . . Ponce, PR (14)
†WTIU . . . . . Bloomington, IN (30)
WTJP-TV . . . . . Gadsden, AL (60)
WTJR . . . . . Quincy, IL (16)
†WTJX-TV . . . . . Charlotte Amalie, VI (12)
WTKR . . . . . Norfolk, VA (3)
WTLF-DT . . . . . Tallahassee, FL (24)
WTLH . . . . . Bainbridge, GA (49)
WTLJ . . . . . Muskegon, MI (54)
WTLV . . . . . Jacksonville, FL (12)
WTLW . . . . . Lima, OH (44)
WTMJ-TV . . . . . Milwaukee, WI (4)
WTNH . . . . . New Haven, CT (8)
WTNZ . . . . . Knoxville, TN (43)
WTOC-TV . . . . . Savannah, GA (11)
WTOG . . . . . St. Petersburg, FL (44)
WTOK-TV . . . . . Meridian, MS (11)
WTOL . . . . . Toledo, OH (11)
WTOM-TV . . . . . Cheboygan, MI (4)
WTOV-TV . . . . . Steubenville, OH (9)
WTPX-DT . . . . . Antigo, WI (46)
WTRF-TV . . . . . Wheeling, WV (7)
*WTSF . . . . . Ashland, KY (61)
WTSP . . . . . St. Petersburg, FL (10)
WTTA . . . . . St. Petersburg, FL (38)
WTTE . . . . . Columbus, OH (28)
WTTG . . . . . Washington, DC (5)
WTTK . . . . . Kokomo, IN (29)
WTTO . . . . . Homewood, AL (21)

WTTV . . . . . Bloomington, IN (4)
†WTTW . . . . . Chicago, IL (11)
WTVA . . . . . Tupelo, MS (9)
WTVC . . . . . Chattanooga, TN (9)
WTVD . . . . . Durham, NC (11)
WTVE . . . . . Reading, PA (51)
WTVF . . . . . Nashville, TN (5)
WTVG . . . . . Toledo, OH (13)
WTVH . . . . . Syracuse, NY (5)
†WTVI . . . . . Charlotte, NC (42)
WTVJ . . . . . Miami, FL (6)
WTVM . . . . . Columbus, GA (9)
WTVO . . . . . Rockford, IL (17)
†WTVP . . . . . Peoria, IL (47)
WTVQ-TV . . . . . Lexington, KY (36)
WTVR-TV . . . . . Richmond, VA (6)
†WTVS . . . . . Detroit, MI (56)
WTVT . . . . . Tampa, FL (13)
WTVW . . . . . Evansville, IN (7)
WTVX . . . . . Fort Pierce, FL (34)
WTVY . . . . . Dothan, AL (4)
WTVZ-TV . . . . . Norfolk, VA (33)
WTWC-TV . . . . . Tallahassee, FL (40)
WTWO . . . . . Terre Haute, IN (2)
WTXF-TV . . . . . Philadelphia, PA (29)
WTXL-TV . . . . . Tallahassee, FL (27)
WTXX . . . . . Waterbury, CT (20)

WUAB . . . . . Lorain, OH (43)
WUCW . . . . . Minneapolis, MN (23)
†WUFT . . . . . Gainesville, FL (5)
WUFX . . . . . Vicksburg, MS (35)
WUHF . . . . . Rochester, NY (31)
†WUJA . . . . . Caguas, PR (58)
†WUNC-TV . . . . . Chapel Hill, NC (4)
†WUND-TV . . . . . Edenton, NC (2)
†WUNE-TV . . . . . Linville, NC (17)
†WUNF-TV . . . . . Asheville, NC (33)
†WUNG-TV . . . . . Concord, NC (58)
WUNI . . . . . Worcestor, MA (27)
†WUNJ-TV . . . . . Wilmington, NC (39)
†WUNK-TV . . . . . Greenville, NC (25)
†WUNL-TV . . . . . Winston-Salem, NC (26)
†WUNM-TV . . . . . Jacksonville, NC (19)
†WUNP-TV . . . . Roanoke Rapids, NC (36)
†WUNU . . . . . Lumberton, NC (31)
WUOA . . . . . Tuscaloosa, AL (23)
WUPA . . . . . Atlanta, GA (69)
WUPL . . . . . Slidell, LA (54)
WUPV . . . . . Ashland, VA (65)
WUPW . . . . . Toledo, OH (36)
WUPX-TV . . . . . Morehead, KY (67)
WUSA . . . . . Washington, DC (9)
†WUSF-TV . . . . . Tampa, FL (16)
†WUSI-TV . . . . . Olney, IL (16)
WUTB . . . . . Baltimore, MD (24)
WUTF-TV . . . . . Marlborough, MA (66)
WUTR . . . . . Utica, NY (20)
WUTV . . . . . Buffalo, NY (29)
WUVC-TV . . . . . Fayetteville, NC (40)
WUVG-TV . . . . . Atlanta, GA (34)
WUVN . . . . . Hartford, CT (18)
WUVP-TV . . . . . Vineland, NJ (65)
WUXP-TV . . . . . Nashville, TN (30)

WVAH-TV . . . . . Charleston, WV (11)
†WVAN-TV . . . . . Savannah, GA (9)
WVBT . . . . . Virginia Beach, VA (43)
WVCY-TV . . . . . Milwaukee, WI (30)
WVEA-TV . . . . . Venice, FL (62)
WVEC-TV . . . . . Hampton, VA (13)
WVEN-TV . . . . . Daytona Beach, FL (26)
WVEO . . . . . Aguadilla, PR (44)
†WVER . . . . . Rutland, VT (28)
WVFX . . . . . Clarksburg, WV (46)
†WVIA-TV . . . . . Scranton, PA (44)
*WVIF . . . . . Christiansted, VI (15)
WVII-TV . . . . . Bangor, ME (7)
WVIR-TV . . . . . Charlottesville, VA (29)
WVIT . . . . . New Britain, CT (30)
†WVIZ . . . . . Cleveland, OH (25)
WVLA . . . . . Baton Rouge, LA (33)
*WVLR . . . . . Tazewell, TN (48)
WVLT-TV . . . . . Knoxville, TN (8)
WVNS-TV . . . . . Lewisburg, WV (59)
WVNY . . . . . Burlington, VT (22)
WVOZ-TV . . . . . Ponce, PR (48)
†WVPT . . . . . Staunton, VA (51)
WVPX . . . . . Akron, OH (23)
†WVPY . . . . . Front Royal, VA (42)
WVSN . . . . . Humacao, PR (68)
†WVTA . . . . . Windsor, VT (41)
†WVTB . . . . . St. Johnsbury, VT (20)
WVTM-TV . . . . . Birmingham, AL (13)
WVTV . . . . . Milwaukee, WI (18)
WVUE . . . . . New Orleans, LA (8)
†WVUT . . . . . Vincennes, IN (22)
WVVA . . . . . Bluefield, WV (6)
WVXF . . . . . Charlotte Amalie, VI (17)

WWAY . . . . . Wilmington, NC (3)
WWAZ-TV . . . . . Fond du Lac, WI (68)
WWBT . . . . . Richmond, VA (12)
WWCP-TV . . . . . Johnstown, PA (8)
WWCW . . . . . Lynchburg, VA (21)
WWDP . . . . . Norwell, MA (46)
WWHO . . . . . Chillicothe, OH (53)
WWJ-TV . . . . . Detroit, MI (62)
WWLP . . . . . Springfield, MA (22)
WWL-TV . . . . . New Orleans, LA (4)
WWMB . . . . . Florence, SC (21)
WWMT . . . . . Kalamazoo, MI (3)
WWNY-TV . . . . . Carthage, NY (7)
WWOR-TV . . . . . Secaucus, NJ (9)
†WWPB . . . . . Hagerstown, MD (31)
WWPX . . . . . Martinsburg, WV (60)
*WWRS-TV . . . . . Mayville, WI (52)
WWSB . . . . . Sarasota, FL (40)
WWSI . . . . . Atlantic City, NJ (62)
WWTI . . . . . Watertown, NY (50)
WWTO-TV . . . . . La Salle, IL (35)
WWTV . . . . . Cadillac, MI (9)
WWUP-TV . . . . . Sault Ste. Marie, MI (10)

WXCW . . . . . Naples, FL (46)
†WXEL-TV . . . . West Palm Beach, FL (42)
WXFT-TV . . . . . Aurora, IL (60)
†WXGA-TV . . . . . Waycross, GA (8)
WXIA-TV . . . . . Atlanta, GA (11)
WXII-TV . . . . . Winston-Salem, NC (12)
WXIN . . . . . Indianapolis, IN (59)
WXIX-TV . . . . . Newport, KY (19)
WXLV-TV . . . . . Winston-Salem, NC (45)
WXMI . . . . . Grand Rapids, MI (17)
WXOW-TV . . . . . La Crosse, WI (19)
WXPX . . . . . Bradenton, FL (66)
WXTV . . . . . Paterson, NJ (41)
WXTX . . . . . Columbus, GA (54)
WXVT . . . . . Greenville, MS (15)
WXXA-TV . . . . . Albany, NY (23)
†WXXI-TV . . . . . Rochester, NY (21)
WXXV-TV . . . . . Gulfport, MS (25)
WXYZ-TV . . . . . Detroit, MI (7)

†WYBE . . . . . Philadelphia, PA (35)
†WYCC . . . . . Chicago, IL (20)
WYCW . . . . . Asheville, NC (62)
WYDC . . . . . Corning, NY (48)
†WYDN . . . . . Worcester, MA (48)
WYDO . . . . . Greenville, NC (14)
†WYES-TV . . . . . New Orleans, LA (12)
WYFF . . . . . Greenville, SC (4)
†WYIN . . . . . Gary, IN (56)
WYLE . . . . . Florence, AL (26)
WYMT-TV . . . . . Hazard, KY (57)
WYOU . . . . . Scranton, PA (22)
WYOW . . . . . Eagle River, WI (34)
WYPX-DT . . . . . Amsterdam, NY (50)
WYTV . . . . . Youngstown, OH (33)
WYZZ-TV . . . . . Bloomington, IL (43)

WZDX . . . . . Huntsville, AL (54)
WZMY-TV . . . . . Derry, NH (50)
WZPX . . . . . Battle Creek, MI (43)
WZRB . . . . . Columbia, SC (47)
WZTV . . . . . Nashville, TN (17)
WZVI-DT . . . . . Charlotte Amalie, VI (43)
WZVN-TV . . . . . Naples, FL (26)
WZZM-TV . . . . . Grand Rapids, MI (13)

Nielsen TV Household Estimates Ranked by DMA

(Data as of September 2007)

DESIGNATED MARKET AREA	RANK	TV Households (Jan. 2008)
New York, NY	1	7,391,940
Los Angeles, CA	2	5,647,440
Chicago, IL	3	3,469,110
Philadelphia, PA	4	2,939,950
Dallas-Fort Worth, TX	5	2,435,600
San Francisco-Oakland-San Jose, CA	6	2,419,440
Boston, MA-Manchester, NH	7	2,393,960
Atlanta, GA	8	2,310,490
Washington, DC (Hagerstown, MD)	9	2,308,290
Houston, TX	10	2,050,550
Detroit, MI	11	1,925,460
Phoenix (Prescott), AZ	12	1,802,550
Tampa-St. Petersburg (Sarasota), FL	13	1,783,910
Seattle-Tacoma, WA	14	1,782,040
Minneapolis-St. Paul, MN	15	1,706,740
Miami-Fort Lauderdale, FL	16	1,536,020
Cleveland-Akron (Canton), OH	17	1,533,710
Denver, CO	18	1,477,280
Orlando-Daytona Beach-Melbourne, FL	19	1,434,050
Sacramento-Stockton-Modesto, CA	20	1,391,790
St. Louis, MO	21	1,244,370
Pittsburgh, PA	22	1,158,210
Portland, OR	23	1,150,320
Baltimore, MD	24	1,095,490
Charlotte, NC	25	1,085,640
Indianapolis, IN	26	1,072,090
San Diego, CA	27	1,051,210
Raleigh-Durham (Fayetteville), NC	28	1,039,890
Hartford & New Haven, CT	29	1,007,490
Nashville, TN	30	966,170
Kansas City, MO	31	927,060
Columbus, OH	32	905,690
Cincinnati, OH	33	904,340
Milwaukee, WI	34	891,010
Salt Lake City, UT	35	874,650
Greenville-Spartanburg-Anderson, SC-Asheville, NC	36	838,270
San Antonio, TX	37	792,440
West Palm Beach-Fort Pierce, FL	38	775,340
Grand Rapids-Kalamazoo-Battle Creek, MI	39	739,640
Birmingham (Anniston & Tuscaloosa), AL	40	730,430
Harrisburg-Lancaster-Lebanon-York, PA	41	723,620
Norfolk-Portsmouth-Newport News, VA	42	717,440
Las Vegas, NV	43	707,470
Albuquerque-Santa Fe, NM	44	677,740
Oklahoma City, OK	45	676,850
Greensboro-High Point-Winston Salem, NC	46	671,980
Memphis, TN	47	667,890
Louisville, KY	48	657,180
Jacksonville, FL	49	655,470
Buffalo, NY	50	636,700
Austin, TX	51	635,860
Providence, RI-New Bedford, MA	52	626,800
New Orleans, LA	53	600,150
Wilkes Barre-Scranton, PA	54	592,310
Fresno-Visalia, CA	55	568,730
Albany-Schenectady-Troy, NY	56	553,790
Little Rock-Pine Bluff, AR	57	552,400
Knoxville, TN	58	534,410
Richmond-Petersburg, VA	59	526,760
Tulsa, OK	60	519,820
Mobile, AL-Pensacola (Fort Walton Beach), FL	61	517,410
Dayton, OH	62	511,220
Fort Myers-Naples, FL	63	491,760
Lexington, KY	64	490,530
Charleston-Huntington, WV	65	476,680
Flint-Saginaw-Bay City, MI	66	469,980
Roanoke-Lynchburg, VA	67	451,580
Tucson (Sierra Vista), AZ	68	446,550
Wichita-Hutchinson, KS	69	446,520
Green Bay-Appleton, WI	70	439,940
Des Moines-Ames, IA	71	425,760
Toledo, OH	72	424,670
Honolulu, HI	73	424,010
Springfield, MO	74	410,930
Omaha, NE	75	407,700
Portland-Auburn, ME	76	407,560
Spokane, WA	77	403,820
Rochester, NY	78	392,420
Paducah, KY-Cape Girardeau-Harrisburg, MO-Mount Vernon, IL	79	390,130
Syracuse, NY	80	386,380
Columbia, SC	81	384,060
Shreveport, LA	82	383,610
Huntsville-Decatur (Florence), AL	83	382,790
Champaign & Springfield-Decatur, IL	84	378,870
Madison, WI	85	372,990
Chattanooga, TN	86	353,680
Cedar Rapids-Waterloo-Iowa City-Dubuque, IA	87	339,480
Harlingen-Weslaco-Brownsville-McAllen, TX	88	338,550
South Bend-Elkhart, IN	89	337,870
Jackson, MS	90	334,200
Tri-Cities (Bristol, VA-Kingsport-Johnson City, TN)	91	328,970
Burlington, VT-Plattsburgh, NY	92	328,050
Colorado Springs-Pueblo, CO	93	326,380
Baton Rouge, LA	94	317,550
Waco-Temple-Bryan, TX	95	315,900
Davenport, IA-Rock Island-Moline, IL	96	308,950
Savannah, GA	97	306,680
El Paso, TX-Las Cruces, NM	98	302,470
Johnstown-Altoona-State College, PA	99	295,180
Charleston, SC	100	294,230
Evansville, IN	101	290,060
Fort Smith-Fayetteville-Springdale-Rogers, AR	102	289,080
Myrtle Beach-Florence, SC	103	279,820
Lincoln & Hastings-Kearney, NE	104	277,270
Greenville-New Bern-Washington, NC	105	276,020
Youngstown, OH	106	273,480
Fort Wayne, IN	107	273,240
Tallahassee, FL-Thomasville, GA	108	267,850
Springfield-Holyoke, MA	109	263,520
Reno, NV	110	263,060
Tyler-Longview (Lufkin & Nacogdoches), TX	111	260,800
Lansing, MI	112	255,040
Boise, ID	113	251,920
Sioux Falls (Mitchell), SD	114	251,000
Augusta, GA	115	250,790
Traverse City-Cadillac, MI	116	247,690
Peoria-Bloomington, IL	117	243,640
Montgomery-Selma, AL	118	243,200
Fargo-Valley City, ND	119	237,140
Eugene, OR	120	235,750
Macon, GA	121	234,690
Santa Barbara-Santa Maria-San Luis Obispo, CA	122	232,850
Lafayette, LA	123	226,710
Monterey-Salinas, CA	124	222,900
Bakersfield, CA	125	217,210
Yakima-Pasco-Richland-Kennewick, WA	126	213,000
La Crosse-Eau Claire, WI	127	212,210
Columbus, GA-Opelika, AL	128	207,470

DESIGNATED MARKET AREA	RANK	TV Households (Jan. 2008)
Corpus Christi, TX	129	195,940
Chico-Redding, CA	130	195,180
Amarillo, TX	131	191,930
Rockford, IL	132	188,670
Columbus-Tupelo-West Point, MS	133	186,100
Wausau-Rhinelander, WI	134	182,800
Wilmington, NC	135	179,760
Monroe, LA-El Dorado, AR	136	178,730
Columbia-Jefferson City, MO	137	172,570
Duluth, MN-Superior, WI	138	172,350
Topeka, KS	139	171,010
Medford-Klamath Falls, OR	140	167,340
Beaumont-Port Arthur, TX	141	164,640
Erie, PA	142	157,830
Sioux City, IA	143	156,350
Palm Springs, CA	144	155,590
Joplin, MO-Pittsburg, KS	145	155,100
Albany, GA	146	154,960
Salisbury, MD	147	153,490
Lubbock, TX	148	152,810
Wichita Falls, TX & Lawton, OK	149	152,310
Anchorage, AK	150	146,310
Terre Haute, IN	151	145,380
Bangor, ME	152	143,650
Rochester, MN-Mason City, IA-Austin, MN	153	143,290
Panama City, FL	154	142,270
Bluefield-Beckley-Oak Hill, WV	155	141,770
Binghamton, NY	156	138,690
Odessa-Midland, TX	157	137,180
Minot-Bismarck-Dickinson, ND	158	135,170
Wheeling, WV-Steubenville, OH	159	135,160
Biloxi-Gulfport, MS	160	129,510
Sherman, TX-Ada, OK	161	125,550
Gainesville, FL	162	122,720
Idaho Falls-Pocatello, ID	163	120,100
Abilene-Sweetwater, TX	164	113,890
Yuma, AZ-El Centro, CA	165	113,220
Clarksburg-Weston, WV	166	108,800
Missoula, MT	167	108,510
Hattiesburg-Laurel, MS	168	106,560
Utica, NY	169	106,140
Billings, MT	170	104,970
Quincy, IL-Hannibal, MO-Keokuk, IA	171	103,500
Dothan, AL	172	99,860
Elmira (Corning), NY	173	96,380
Jackson, TN	174	96,350
Rapid City, SD	175	94,610
Lake Charles, LA	176	94,550
Watertown, NY	177	92,010
Harrisonburg, VA	178	89,280
Marquette, MI	179	88,960
Alexandria, LA	180	88,330
Charlottesville, VA	181	85,520
Jonesboro, AR	182	80,000
Bowling Green, KY	183	79,100
Greenwood-Greenville, MS	184	75,190
Lima, OH	185	70,910
Meridian, MS	186	70,740
Grand Junction-Montrose, CO	187	69,320
Laredo, TX	188	67,150
Lafayette, IN	189	66,330
Parkersburg, WV	190	63,680
Great Falls, MT	191	63,520
Bend, OR	192	62,870
Twin Falls, ID	193	62,590
Butte-Bozeman, MT	194	61,620
Eureka, CA	195	59,660
Cheyenne, WY-Scottsbluff, NE	196	54,380
San Angelo, TX	197	53,110
Casper-Riverton, WY	198	53,100
Mankato, MN	199	51,290
Ottumwa, IA-Kirksville, MO	199	51,290
St. Joseph, MO	201	46,390
Zanesville, OH	202	33,360
Fairbanks, AK	203	32,550
Victoria, TX	204	31,080
Presque Isle, ME	205	30,860
Helena, MT	206	26,360
Juneau, AK	207	24,170
Alpena, MI	208	17,510
North Platte, NE	209	15,640
Glendive, MT	210	3,890

Alphabetical Listing of TV Markets – 2007

Nielsen DMA TV Households Ranking

Abilene-Sweetwater, TX . . . 164
Albany, GA . . . 146
Albany-Schenectady-Troy, NY . . . 56
Albuquerque-Santa Fe, NM . . . 44
Alexandria, LA . . . 180
Alpena, MI . . . 208
Amarillo, TX . . . 131
Anchorage, AK . . . 150
Atlanta, GA . . . 8
Augusta, GA . . . 115
Austin, TX . . . 51
Bakersfield, CA . . . 125
Baltimore, MD . . . 24
Bangor, ME . . . 152
Baton Rouge, LA . . . 94
Beaumont-Port Arthur, TX . . . 141
Bend, OR . . . 192
Billings, MT . . . 170
Biloxi-Gulfport, MS . . . 160
Binghamton, NY . . . 156
Birmingham (Anniston & Tuscaloosa), AL . . . 40
Bluefield-Beckley-Oak Hill, WV . . . 155
Boise, ID . . . 113
Boston, MA-Manchester, NH . . . 7
Bowling Green, KY . . . 183
Buffalo, NY . . . 50
Burlington, VT-Plattsburgh, NY . . . 92
Butte-Bozeman, MT . . . 194
Casper-Riverton, WY . . . 198
Cedar Rapids-Waterloo-Iowa City-Dubuque, IA . . . 87
Champaign & Springfield-Decatur, IL . . . 84
Charleston, SC . . . 100
Charleston-Huntington, WV . . . 65
Charlotte, NC . . . 25
Charlottesville, VA . . . 181
Chattanooga, TN . . . 86
Cheyenne, WY-Scottsbluff, NE . . . 196
Chicago, IL . . . 3
Chico-Redding, CA . . . 130
Cincinnati, OH . . . 33
Clarksburg-Weston, WV . . . 166
Cleveland-Akron (Canton), OH . . . 17
Colorado Springs-Pueblo, CO . . . 93
Columbia, SC . . . 81
Columbia-Jefferson City, MO . . . 137
Columbus, GA-Opelika, AL . . . 128
Columbus, OH . . . 32
Columbus-Tupelo-West Point, MS . . . 133
Corpus Christi, TX . . . 129
Dallas-Fort Worth, TX . . . 5
Davenport, IA-Rock Island-Moline, IL . . . 96
Dayton, OH . . . 62
Denver, CO . . . 18
Des Moines-Ames, IA . . . 71
Detroit, MI . . . 11
Dothan, AL . . . 172
Duluth, MN-Superior, WI . . . 138
El Paso, TX-Las Cruces, NM . . . 98
Elmira (Corning), NY . . . 173
Erie, PA . . . 142
Eugene, OR . . . 120
Eureka, CA . . . 195
Evansville, IN . . . 101
Fairbanks, AK . . . 203
Fargo-Valley City, ND . . . 119
Flint-Saginaw-Bay City, MI . . . 66
Fort Myers-Naples, FL . . . 63
Fort Smith-Fayetteville-Springdale-Rogers, AR . . . 102
Fort Wayne, IN . . . 107
Fresno-Visalia, CA . . . 55
Gainesville, FL . . . 162
Glendive, MT . . . 210
Grand Junction-Montrose, CO . . . 187
Grand Rapids-Kalamazoo-Battle Creek, MI . 39
Great Falls, MT . . . 191
Green Bay-Appleton, WI . . . 70
Greensboro-High Point-Winston Salem, NC . . . 46
Greenville-New Bern-Washington, NC . . . 105
Greenville-Spartanburg-Anderson, SC-Asheville, NC . . . 36
Greenwood-Greenville, MS . . . 184
Harlingen-Weslaco-Brownsville-McAllen, TX . . . 88
Harrisburg-Lancaster-Lebanon-York, PA . . 41
Harrisonburg, VA . . . 178
Hartford & New Haven, CT . . . 29
Hattiesburg-Laurel, MS . . . 168
Helena, MT . . . 206
Honolulu, HI . . . 73
Houston, TX . . . 10
Huntsville-Decatur (Florence), AL . . . 83
Idaho Falls-Pocatello, ID . . . 163
Indianapolis, IN . . . 26
Jackson, MS . . . 90
Jackson, TN . . . 174
Jacksonville, FL . . . 49
Johnstown-Altoona-State College, PA . . . 99
Jonesboro, AR . . . 182
Joplin, MO-Pittsburg, KS . . . 145
Juneau, AK . . . 207
Kansas City, MO . . . 31
Knoxville, TN . . . 58
La Crosse-Eau Claire, WI . . . 127
Lafayette, IN . . . 189
Lafayette, LA . . . 123
Lake Charles, LA . . . 176
Lansing, MI . . . 112
Laredo, TX . . . 188
Las Vegas, NV . . . 43
Lexington, KY . . . 64
Lima, OH . . . 185
Lincoln & Hastings-Kearney, NE . . . 104
Little Rock-Pine Bluff, AR . . . 57
Los Angeles, CA . . . 2
Louisville, KY . . . 48
Lubbock, TX . . . 148
Macon, GA . . . 121
Madison, WI . . . 85
Mankato, MN . . . 199
Marquette, MI . . . 179
Medford-Klamath Falls, OR . . . 140
Memphis, TN . . . 47
Meridian, MS . . . 186
Miami-Fort Lauderdale, FL . . . 16
Milwaukee, WI . . . 34
Minneapolis-St. Paul, MN . . . 15
Minot-Bismarck-Dickinson, ND . . . 158
Missoula, MT . . . 167
Mobile, AL-Pensacola (Fort Walton Beach), FL . . . 61
Monroe, LA-El Dorado, AR . . . 136
Monterey-Salinas, CA . . . 124
Montgomery-Selma, AL . . . 118
Myrtle Beach-Florence, SC . . . 103
Nashville, TN . . . 30
New Orleans, LA . . . 53
New York, NY . . . 1
Norfolk-Portsmouth-Newport News, VA . . 42
North Platte, NE . . . 209
Odessa-Midland, TX . . . 157
Oklahoma City, OK . . . 45
Omaha, NE . . . 75
Orlando-Daytona Beach-Melbourne, FL . . . 19
Ottumwa, IA-Kirksville, MO . . . 199
Paducah, KY-Cape Girardeau-Harrisburg, MO-Mount Vernon, IL . . . 79
Palm Springs, CA . . . 144
Panama City, FL . . . 154
Parkersburg, WV . . . 190
Peoria-Bloomington, IL . . . 117
Philadelphia, PA . . . 4
Phoenix (Prescott), AZ . . . 12
Pittsburgh, PA . . . 22
Portland, OR . . . 23
Portland-Auburn, ME . . . 76
Presque Isle, ME . . . 205
Providence, RI-New Bedford, MA . . . 52
Quincy, IL-Hannibal, MO-Keokuk, IA . . . 171
Raleigh-Durham (Fayetteville), NC . . . 28
Rapid City, SD . . . 175
Reno, NV . . . 110
Richmond-Petersburg, VA . . . 59
Roanoke-Lynchburg, VA . . . 67
Rochester, MN-Mason City, IA-Austin, MN . . . 153
Rochester, NY . . . 78
Rockford, IL . . . 132
Sacramento-Stockton-Modesto, CA . . . 20
Salisbury, MD . . . 147
Salt Lake City, UT . . . 35
San Angelo, TX . . . 197
San Antonio, TX . . . 37
San Diego, CA . . . 27
San Francisco-Oakland-San Jose, CA . . . 6
Santa Barbara-Santa Maria-San Luis Obispo, CA . . . 122
Savannah, GA . . . 97
Seattle-Tacoma, WA . . . 14
Sherman, TX-Ada, OK . . . 161
Shreveport, LA . . . 82
Sioux City, IA . . . 143
Sioux Falls (Mitchell), SD . . . 114
South Bend-Elkhart, IN . . . 89
Spokane, WA . . . 77
Springfield, MO . . . 74
Springfield-Holyoke, MA . . . 109
St. Joseph, MO . . . 201
St. Louis, MO . . . 21
Syracuse, NY . . . 80
Tallahassee, FL-Thomasville, GA . . . 108
Tampa-St. Petersburg (Sarasota), FL . . . 13
Terre Haute, IN . . . 151
Toledo, OH . . . 72
Topeka, KS . . . 139
Traverse City-Cadillac, MI . . . 116
Tri-Cities (Bristol, VA-Kingsport-Johnson City, TN) . . . 91
Tucson (Sierra Vista), AZ . . . 68
Tulsa, OK . . . 60
Twin Falls, ID . . . 193
Tyler-Longview (Lufkin & Nacogdoches), TX . . . 111
Utica, NY . . . 169
Victoria, TX . . . 204
Waco-Temple-Bryan, TX . . . 95
Washington, DC (Hagerstown, MD) . . . 9
Watertown, NY . . . 177
Wausau-Rhinelander, WI . . . 134
West Palm Beach-Fort Pierce, FL . . . 38
Wheeling, WV-Steubenville, OH . . . 159
Wichita Falls, TX & Lawton, OK . . . 149
Wichita-Hutchinson, KS . . . 69
Wilkes Barre-Scranton, PA . . . 54
Wilmington, NC . . . 135
Yakima-Pasco-Richland-Kennewick, WA . 126
Youngstown, OH . . . 106
Yuma, AZ-El Centro, CA . . . 165
Zanesville, OH . . . 202

Index to Sections
Television & Cable Factbook No. 76

TV STATIONS VOLUME

Section A

Applications Pending for U.S. Analog Television Stations A-2852

Call Letters (U.S.) A-9

Construction Permits for Analog U.S. Television Stations A-2850

Digital Construction Permits and Applications Pending for U.S. Television Stations A-2855

Ownership of U.S. Commercial Television Stations A-2862

Television Market Rankings (Nielsen) A-1

Television Stations, Commercial A-18

Television Stations, Public/Educational A-2721

Section B

Low Power Television/Translator Stations B-1

Low Power Television/Translator Station Ownership B-213

Section C – Charts

Affiliations by Market C-32

Channel Allocations—UHF and VHF C-4

Digital TV Channel Allocations C-14

Nielsen Geographic Regions Summary C-37

Nielsen TV Household Estimates ranked by DMA C-38

Nielsen TV Households by States and Counties C-40

Parent/Satellite Stations C-2

Television Stations On Air C-1

TV Households by States and Counties C-40

Unused Channel Allocations C-29

CABLE SYSTEMS VOLUME

Section D

Call Letters (U.S.) D-1

Cable Systems D-11

Cable Community Index . . . . . (Back of Cable Volume 2)

Cable Owners D-1676

Section E

Brokerage & Financing Services E-93

Management & Technical Consulting Services E-100

Pay TV & Satellite Services E-1

Program Sources & Services E-65

Section F – Charts

Abbreviations F-14

Cable Penetration State by State F-3

Cable Systems by Subscriber Size F-2

Cable System Totals by State F-12

Channel Capacity of Cable Systems F-2

Estimated Growth of the Cable Industry F-1

Glossary of Cable Terms F-19

Largest U.S. Cable Systems F-4

Nielsen Cable TV Household Estimates alphabetical by DMA F-9

Nielsen Cable TV Household Estimates by State F-11

U.S. Television Station Index

Data updated to October 1, 2007 unless otherwise indicated. Includes personnel, facilities and other data.

THE STATE PAGES

Following the map of each state, rankings for Nielsen's Designated Market Area Television Households are shown if they are available. DMA Household Rank is established by Nielsen.

The state pages also carry additional cross-reference material, indicating for example, those stations within the state that are identified with two or more cities, or with cities in another state.

Operating commercial and educational TV stations by VHF and UHF are shown for each state in a status report as of October 1, 2007.

Alabama A-19
Alaska A-83
Arizona A-110
Arkansas A-163
California A-200
Colorado A-380
Connecticut A-429
Delaware A-448
District of Columbia A-451
Florida A-464
Georgia A-611
Hawaii A-684
Idaho A-725
Illinois A-752
Indiana A-826
Iowa A-890
Kansas A-935
Kentucky A-973
Louisiana A-1017
Maine A-1076
Maryland A-1096
Massachusetts A-1117
Michigan A-1153
Minnesota A-1234
Mississippi A-1278
Missouri A-1317
Montana A-1378
Nebraska A-1420
Nevada A-1458
New Hampshire A-1493
New Jersey A-1502
New Mexico A-1522
New York A-1565
North Carolina A-1654
North Dakota A-1729
Ohio A-1762
Oklahoma A-1843
Oregon A-1889
Pennsylvania A-1941
Rhode Island A-2019
South Carolina A-2028
South Dakota A-2072
Tennessee A-2106
Texas A-2174
Utah A-2398
Vermont A-2422
Virginia A-2431
Washington A-2484
West Virginia A-2537
Wisconsin A-2568
Wyoming A-2638
Guam A-2661
Puerto Rico A-2663
Virgin Islands A-2715

U.S. Public/Educational Stations A-2721
Applications Pending for New Stations A-2852
Construction Permits for Analog Stations A-2850
Digital Construction Permits & Applications A-2855
TV Station Owners A-2862

Low Power TV/Translator Stations B-1
Low Power TV/Translator Station Ownership B-213

STATION PAGES

Rates, personnel and other data supplied by stations.

STATION POWER: Powers shown are Effective Radiated Powers (ERP).

NIELSEN DATA: The individual stations show Total TV Households, both cable and non-cable, Average Weekly Circulation totals and an Average Daily Circulation total. For definitions of Nielsen terms, consult Description of Station section. These totals shown for circulation within the station DMA and outside it.

Montgomery County Public Library
REFERENCE
MAR 2008
Rockville Library
21 Maryland Ave.
Suite 100
Rockville, MD 20850

WARREN COMMUNICATIONS NEWS Telecom & Media Intelligence www.warren-news.com

Communications Daily

The Authoritative News Service of Electronic Communications

Read the only publication the Federal Communications Commission (FCC) and the National Telecommunications and Information Administration (NTIA) have subscribed to electronically for *all* their employees...

"CD has the sources, the facts and the intelligence to put it all together. I rely on CD every day."

Timothy A. Boggs
Senior Vice President for Public Policy
TIME WARNER

The only daily publication covering the entire telecommunications industry, **Communications Daily** follows the latest news in telephone, broadcasting, cable TV, electronic information distribution, satellites, cellular radio and all other important segments of communications.

The **Daily** condenses a tremendous amount of valuable information into each compact issue. You get the maximum amount of news about your industry—the very latest intelligence to help you make key business decisions—in an easy-to-read format that takes you just minutes each day to digest.

Fifteen veteran editors and reporters cover the news for **Communications Daily**. They keep you abreast of new developments in industry, the FCC, Congress, the White House and of other important telecommunications news at home and around the world.

Communications Daily makes news by covering the news. Order your subscription today. If you have a computer and e-mail address, you may choose to have your subscription to CD delivered *electronically* (via the Internet).

Warren Communications News • 2115 Ward Court, NW • Washington, D.C. 20037
Phone: 800-771-9202 • Fax: 202-293-3435 • e-mail: info@warren-news.com

MONTGOMERY COUNTY PUBLIC LIBRARY
[redacted]
REFERENCE
ROCKVILLE

Warren Communications News
2115 Ward Court, NW Washington, DC 20037-1209 Phone: 800-771-9202 Fax: 202-318-8350
www.warren-news.com Email: info@warren-news.com